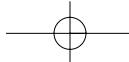


 **RAND McNALLY**
World Atlas





Contents

<p>World: Physical A2</p> <p>World: Political A4</p> <p>United States: Physical A6</p> <p>United States: Political A8</p> <p>North America: Physical . . . A10</p> <p>North America: Political . . . A11</p> <p>South America: Physical . . . A12</p> <p>South America: Political . . . A13</p>	<p>Europe: Physical A14</p> <p>Europe: Political A16</p> <p>Africa: Physical A18</p> <p>Africa: Political A19</p> <p>Asia: Physical A20</p> <p>Asia: Political A22</p> <p>Australia and Oceania A24</p> <p>North and South Pole A25</p>
---	---

Complete Legend for Physical and Political Maps

Symbols

- Lake
- Salt Lake
- Seasonal Lake
- River
- Waterfall
- Canal
- Mountain Peak
- Highest Mountain Peak

Cities

- **Los Angeles** City over 1,000,000 population
- ▣ **Calgary** City of 250,000 to 1,000,000 population
- **Haifa** City under 250,000 population
- ⊛ **Paris** National Capital
- ★ **Vancouver** Secondary Capital (State, Province, or Territory)

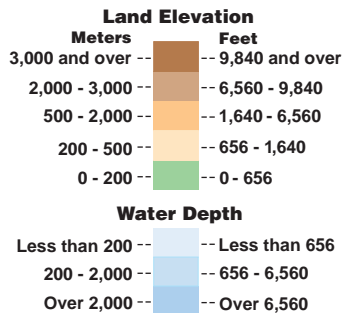
Type Styles Used to Name Features

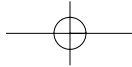
- CHINA** Country
- ONTARIO** State, Province, or Territory
- PUERTO RICO (U.S.)** Possession
- ATLANTIC OCEAN** Ocean or Sea
- A l p s* Physical Feature
- Borneo* Island

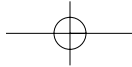
Boundaries

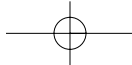
- International Boundary
- Secondary Boundary

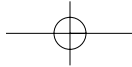
Land Elevation and Water Depths

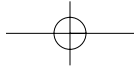


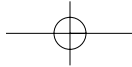


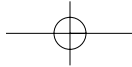


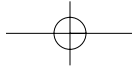


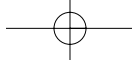






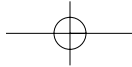


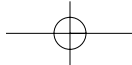




North America: Physical

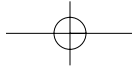


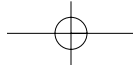


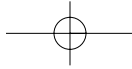


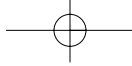
South America: Physical

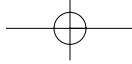


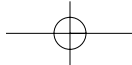






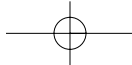


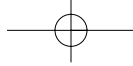




Africa: Physical

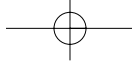


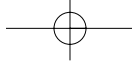




Asia: Physical

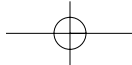


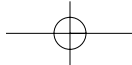




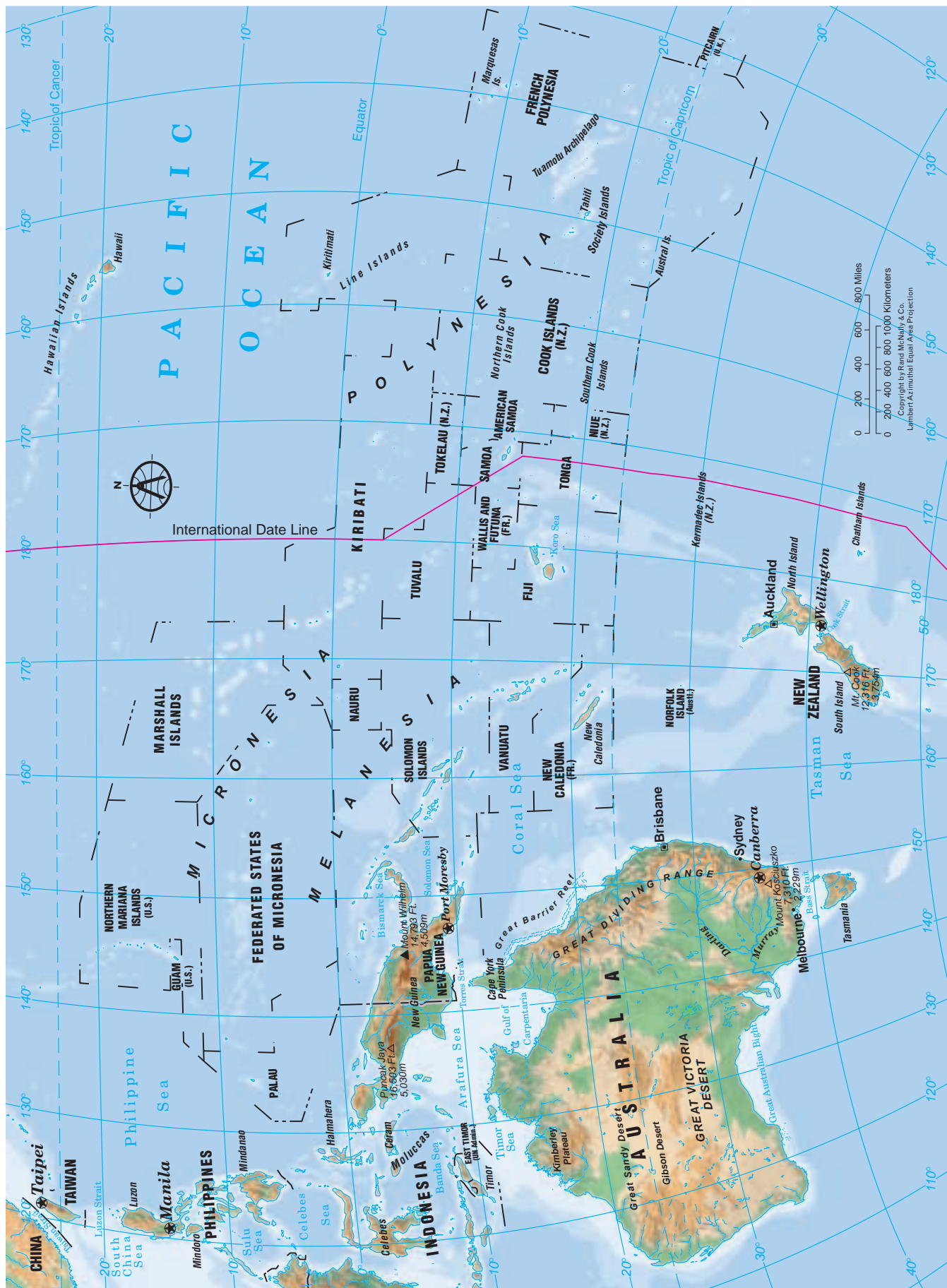
Asia: Political

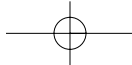






Australia and Oceania





North Pole



South Pole

