

NACOMATIC

Effective: 08-April-2010

Expires: 03-June-2010

Your Ad Here

~ 100,000 Page views/month

Contact:

Doug Ranz

248-318-0011

NACOMATIC@hotmail.com

Warranty

I make absolutely no warranty nor guarantee whatsoever about the accuracy, availability, applicability and/or correctness of any of the information in this document.

The official, original NACO documents are available for your downloading pleasure from: <http://naco.faa.gov/index.asp?xml=naco/onlineproducts>

Copyright

This compilation is protected by US copyright laws and international copyright treaties.

Limitations

The sale, hosting and/or distribution of this document in any and all forms, is prohibited.

Release from Liability

All users of this compilation must agree to be legally bound hereby, that Douglas R. Ranz ("Released Party") SHALL NOT BE LIABLE FOR MY DEATH OR INJURY TO MY PERSON, OR FOR ANY LOSS FOR DAMAGE TO MY PROPERTY OR REPUTATION caused in any manner whatsoever, whether attributable to the negligence of the Released Party, or for any other reason, occurring during the time that I am operating an aircraft.

I do hereby waive any right of action against the Released Party from any and all causes or claims that I may have against them from the beginning of time. I further agree not to sue on any such cause or claim. This agreement shall not release liability for gross negligence or willful misconduct of the Released Party. I agree to indemnify and hold the Released Party harmless for any losses, judgments, damages or fees he may incur, including but not limited to attorneys fees, arising out any lawsuit related to the planning, flight and/or enforcement of or legal challenge to this agreement. It is my intention that this agreement be interpreted and enforced to the maximum extent allowed by Michigan law.

1R1	=>	38
3R4	=>	44
ACP	=>	51
AEX	=>	26
ARA	=>	47
ASD	=>	57
BAD	=>	28
BQP	=>	29
BTR	=>	30
BXA	=>	31
CWF	=>	41
DRI	=>	34
DTN	=>	56
ESF	=>	27
GAO	=>	36
HDC	=>	37
HUM	=>	38
HZR	=>	50
IER	=>	47
L47	=>	52
LCH	=>	42
LFT	=>	40
MKV	=>	44
MLU	=>	46
MSY	=>	49
NBG	=>	50
NEW	=>	48
OPL	=>	52
POE	=>	54
PTN	=>	53
RSN	=>	55
SHV	=>	57
SPH	=>	58
TVR	=>	59
UXL	=>	58

GENERAL INFORMATION

This Airport/Facility Directory is a Civil Flight Information Publication published and distributed every eight weeks by the FAA, Department of Transportation, National Aeronautical Navigation Services, Silver Spring, Maryland 20910. It is designed for use with Aeronautical Charts covering the conterminous United States, Puerto Rico and the Virgin Islands.

This directory contains all open to the public airports, seaplane bases and heliports, military facilities, and selected private use facilities specifically requested by the Department of Defense (DoD) for which a DoD Instrument Approach Procedure has been published in the U.S. Terminal Procedures Publication. Additionally, this directory contains communications data, navigational facilities and certain special notices and procedures.

Military data contained within this publication is provided by the National Geospatial-Intelligence Agency and is intended to provide reference data for military and/or joint civil/military airports. Not all military data contained in this publication is applicable to civil users.

CORRECTIONS, COMMENTS, AND/OR PROCUREMENT

CRITICAL information such as equipment malfunction, abnormal field conditions, hazards to flight, etc., should be reported as soon as possible to the nearest FAA facility, either in person or by reverse charge telephone call.

FOR AIRPORT SUPPLEMENT REVISIONS FORM VISIT WEB SITE: <http://nfdc.faa.gov/portal/airportchanges.do>

FAA, Aeronautical Information Services, ATO-R, Rm. 626
800 Independence Ave., SW
Washington, DC 20591
Telephone 1-866-295-8236
Fax 202-267-5322
Email 9-ATOR-HQ-AIS-AIRPORTCHANGES@FAA.GOV

NOTICE: Changes must be received by the Aeronautical Information Services as soon as possible but not later than the "cut-off" dates listed below to assure publication on the desired effective date.

Effective Date	Airport Information	Airspace Information*
	Cut-off date	Cut-off date
8 Apr 10	24 Feb 10	4 Feb 10
3 Jun 10	21 Apr 10	1 Apr 10
29 Jul 10	16 Jun 10	27 May 10
23 Sep 10	11 Aug 10	22 Jul 10
18 Nov 10	6 Oct 10	16 Sep 10
13 Jan 11	1 Dec 10	11 Nov 10

*Including changes to preferred routes and graphic depictions on charts.

FOR CHARTING ERRORS CONTACT:

FAA, National Aeronautical Navigation Services
SSMC-4 Sta. #4259
1305 East West Highway
Silver Spring, MD 20910-3281
Telephone 1-800-626-3677
Email 9-AMC-Aerochart@faa.gov

Frequently asked questions (FAQs) are answered on our website at <http://aeronav.faa.gov>.

See the FAQs prior to contact via toll free number.

FOR PROCUREMENT CONTACT:

FAA, National Aeronautical Navigation Services
REDIS/Distribution Team
10201 Good Luck Road
Glenn Dale, MD 20769-9700
Online at <http://aeronav.faa.gov>
Email 9-AMC-Chartsales@faa.gov
Telephone 1-800-638-8972
Fax 301-436-6829
or any authorized chart agent.

New or Changed Information—To alert users of new information or changes to information from the previous issue, a vertical line will be portrayed in the outside margin and extending the full length of the new and/or revised data. This will not apply to the front cover or the airport/facility directory listing.

This Airport/Facility Directory comprises part of the following sections of the United States Aeronautical Information Publication (AIP): GEN, ENR and AD.

TABLE OF CONTENTS

General Information.....	Inside Front Cover
Abbreviations	2
Directory Legend	4
Airport/Facility Directory	
Arkansas	22
Louisiana	66
Mississippi	102
Oklahoma	136
Texas	196
City/Military Airport Cross Reference	360
Seaplane Landing Areas	361
Special Notices.....	363
Regulatory Notices	376
FAA and National Weather Service	
Telephone Numbers	377
Key to Aviation Weather Reports	378
Air Traffic Facilities Telephone Numbers	380
Air Route Traffic Control Centers	382
Flight Service Station Communication Frequencies	384
Flight Standards District Offices.....	386
Routes/Waypoints	
Low Altitude Directional Routes	388
High Altitude Preferred Routes.....	389
High Altitude Directional Routes	398
Q-Routes.....	399
RNAV Routing Pitch and Catch Points	402
VFR Waypoints.....	413
VOR Receiver Check	421
Parachute Jumping Areas	426
Aeronautical Chart Bulletins	430
Supplemental Communication Reference	444
Airport Diagrams	450
National Weather Service (NWS) Upper Air Observing Stations	552
Enroute Flight Advisory Service (EFAS)	Inside Back Cover

ABBREVIATIONS

The following abbreviations/acronyms are those commonly used within this Directory. Other abbreviations/acronyms may be found in the Legend and are not duplicated below. The abbreviations presented are intended to represent grammatical variations of the basic form. (Example—"req" may mean "request", "requesting", "requested", or "requests").

AAF	Army Air Field	byd	beyond
AB	Airbase	C	Commercial Circuit (Telephone)
abv	above	CGAF	Coast Guard Air Facility
ACC	Air Combat Command; Area Control Center	CGAS	Coast Guard Air Station
acft	aircraft	CIV	Civil
ADCC	Air Defense Control Center	clsd	closed
AER	approach end rwy	comd	command
AFB	Air Force Base	CONUS	Continental United States
AFHP	Air Force Heliport	CSTMS	Customs
afld	airfield	ctc	contact
AFOD	US Army Flight Operations Detachment	ctl	control
AFRC	Armed Forces Reserve Center/Air Force Reserve Command	dalgt	daylight
AFSS	Automated Flight Service Station	Dec	December
AG	Agriculture	DIAP	DoD Instrument Approach Procedure
A-GEAR	Arresting Gear	DoD	Department of Defense
AGL	above ground level	DSN	Defense Switching Network (Telephone)
AHP	Army heliport	dsplcd	displaced
ALS	Approach Light System	durn	duration
alt	altitude	eff	effective
AMC	Air Mobility Command	emerg	emergency
ANGS	Air National Guard Station	EOR	End of Runway
apch	approach	ETA	Estimated Time of Arrival
Apr	April	ETD	Estimated Time of Departure
APU	Auxiliary Power Unit	exc	except
ARB	Air Reserve Base	extd	extend
arpt	airport	FBO	fixed-base operator
ARS	Air Reserve Station	Feb	February
AS	Air Station	fld	field
ASDE-X	Airport Surface Detection Equipment—Model X	FLIP	Flight Information Publication
ASU	Aircraft Starting Unit	fit	flight
ATC	Air Traffic Control	flw	follow
Aug	August	Fri	Friday
AUW	All Up Weight (gross weight)	FSS	Flight Service Station
avbl	available	GA	glide angle
bcn	beacon	GCA	Ground Controlled Approach
blo	below	GS	glide slope
		haz	hazard
		HQ	Headquarters

CONTINUED ON NEXT PAGE

CONTINUED FROM PRECEDING PAGE

hr	hour	npi	non precision instrument
IAP	Instrument Approach Procedure	NS ABTMT	Noise Abatement
ICAO	International Civil Aviation Organization	NSTD	nonstandard
IFR	Instrument Flight Rules	ntc	notice
ILS	Instrument Landing System	obsn	observation
IM	Inner Marker	Oct	October
IMG	Immigration	OLF	Outlying Field
incr	increase	opr	operate, operator, operational
indef	indefinite	ops	operations
ints	intensity	OTS	out of service
invo	in the vicinity of	ovrn	overrun
IMC	Instrument Meteorological Conditions	PAEW	personnel and equipment working
Jan	January	pat	pattern
JASU	Jet Aircraft Starting Unit	p-line	power line
JOAP	Joint Oil Analysis Program	PMSV	Pilot-to-Metro Service
JOSAC	Joint Operational Support Airlift Center	POL	Petrol, Oils and Lubricants
JRB	Joint Reserve Base	PPR	prior permission required
Jul	July	PRM	Precision Runway Monitoring
Jun	June	PTD	Pilot to Dispatcher
Kt	Knots	RAMCC	Regional Air Movement Control Center
LAA	Local Airport Advisory	req	request
LAHSO	Land and Hold Short Operations	rgt tfc	right traffic
lbs	pounds	RON	Remain Overnight
ldg	landing	rqr	require
lgt	lighted	rstd	restricted
lghts	lights	RSRS	reduced same runway separation
LMM	Compass locator at Middle Marker ILS	rwy	runway
LOC	Localizer	Sat	Saturday
LOM	Compass locator at Outer Marker ILS	SELF	Strategic Expeditionary Landing Field
ltd	limited	Sep	September
MACC	Military Area Control Center	SFA	Single Frequency Approach
Mar	March	sfc	surface
MCAF	Marine Corps Air Facility	SFRA	Special Flight Rules Area
MCALF	Marine Corps Auxiliary Landing Field	SOAP	Spectrometric Oil Analysis Program
MCAS	Marine Corps Air Station	SOF	Supervisor of Flying
MCB	Marine Corps Base	SPB	Seaplane Base
med	medium	SR	sunrise
METRO	Pilot-to-Metro voice call	SS	sunset
Mil	military	std	standard
min	minute	Sun	Sunday
MLS	Microwave Landing System	svc	service
MM	Middle Marker of ILS	tfc	traffic
Mon	Monday	thld	threshold
MP	Maintenance Period	Thu	Thursday
MSL	mean sea level	tkf	take-off
MSAW	minimum safe altitude warning	tmpry	temporary
NAAS	Naval Auxiliary Air Station	tran	transient
NADC	Naval Air Development Center	Tue	Tuesday
NADEP	Naval Air Depot	twr	tower
NAEC	Naval Air Engineering Center	twy	taxiway
NAES	Naval Air Engineering Station	UC	Under Construction
NAF	Naval Air Facility	USA	United States Army
NALCO	Naval Air Logistics Control Office	USAF	United States Air Force
NALO	Navy Air Logistics Office	USCG	United States Coast Guard
NALF	Naval Auxiliary Landing Field	USN	United States Navy
NAS	Naval Air Station	V	Defense Switching Network (telephone, formerly AUTOVON)
NAWC	Naval Air Warfare Center	VFR	Visual Flight Rules
NAWS	Naval Air Weapons Station	VIP	Very Important Person
ngt	night	VMC	Visual Meteorological Conditions
NOLF	Naval Outlying Field	Wed	Wednesday
Nov	November	wx	weather

DIRECTORY LEGEND

SAMPLE

①
CITY NAME

②
AIRPORT NAME (ALTERNATE NAME) (LTS) (KLTS) CIV/MIL 3 N UTC-6(-5DT) N34°41.93' W99°20.20' JACKSONVILLE

③ 200 B S4 FUEL 100 OX 1 TPA-1000(800) AOE Class IV, ARFF Index A NOTAM FILE ORL Not insp. COPTER

④ ⑤ ⑥ ⑦ ⑧

⑨ ⑩ ⑪ ⑫ ⑬ ⑭ ⑮ ⑯ ⑰ ⑱ ⑲ ⑳ ㉑

⑳ IAP, DIAP, AD

⑳ → RWY 18-36: H12004X200 (ASPH-CONC-GRVD)
S-90, D-160, DT-300 PCN 80 R/B/W/T HIRL CL
RWY 18: LDIN. MALSF. TDZL. REIL. PAPI(P2R)—GA 3.0° TCH 36'.
Thld displcd 300'. Trees. Rgt tfc. 0.3% up.
RWY 36: ALSF1. 0.4% down.
RWY 09-27: H6000X150 (ASPH) MIRL
RWY 173-353: H3515X150 (ASPH-PFC) AUV PCN 59 F/A/W/T

LAND AND HOLD SHORT OPERATIONS

LANDING	HOLD SHORT	POINT	DIST	AVBL
RWY 18	09-27		6500	
RWY 36	09-27		5400	

RUNWAY DECLARED DISTANCE INFORMATION

RWY 18:	TORA-12004	TODA-12704	ASDA-11704	LDA-11504
RWY 36:	TORA-12004	TODA-12004	ASDA-12004	LDA-11704

㉑ → ARRESTING GEAR/SYSTEM

RWY 18 → HOOK E5 (65' OVRN) BAK-14 BAK-12B (1650')
BAK-14 BAK-12 (B) (1087') HOOK E5 (74' OVRN) ← RWY 36

㉒ → MILITARY SERVICE: A-GEAR E-5 connected on dep end, disconnected on apch end. JASU 3(AM32A-60) 2(A/M32A-86)

⑳ ㉓ → FUEL J8(Mil) (NC-100, A) FLUID W SP PRESAIR LOX ← ㉔

OIL O-128 TRAN ALERT Avbl 1300-0200Z†, svc limited weekends.

㉕ → AIRPORT REMARKS: Special Air Traffic Rules—Part 93, see Regulatory Notices. Attended 1200-0300Z†. Parachute Jumping. Deer invof arpt. Heavy jumbo jet training surface to 9000'. Twy A clsd indef. Flight Notification Service (ADCUS) avbl.

㉖ → MILITARY REMARKS: ANG PPR/Official Business Only. Base OPS DSN 638-4390, C503-335-4222. Ctc Base OPS 15 minutes prior to ldg and after dep. Limited tran parking.

㉗ → WEATHER DATA SOURCES: AWOS-1 120.3 (202) 426-8000, LLWAS.

㉘ → COMMUNICATIONS: SFA ATIS 127.25 273.5 (202) 426-8003 UNICOM 122.95 PTD 372.2

NAME FSS (ORL) on arpt. 123.65 122.65 122.2
NAME RCO 112.2T 112.1R (NAME RADIO)

Ⓡ NAME APP/DEP CON 128.35 257.725 (1200-0400Z†)
TOWER 119.65 255.6 (1200-0400Z†) GND CON 121.7 GCO 135.075 (ORLANDO CLNC) CLNC DEL 125.55
NAME COMD POST (GERONIMO) 311.0 321.4 6761 PMSV METRO 239.8 NAME OPS 257.5

㉙ → AIRSPACE: CLASS B See VFR Terminal Area Chart.

㉚ → RADIO AIDS TO NAVIGATION: NOTAM FILE ORL. VHF/DF ctc FSS.
(H) VORTAC 112.2 MCO Chan 59 N28°32.55' W81°20.12' at fld. 1110/8E.
(H) TACAN Chan 29 CBU (109.2) N28°32.65' W81°21.12' at fld. 1115/8E.
HERNY NDB (LOM) 221 OR N28°37.40' W81°21.05' 177° 5.4 NM to fld.
ILS/DME 108.5 I-ORL Chan 22 Rwy 18. Class IIE. LOM HERNY NDB.
ASR/PAR (1200-0400Z†)

㉛ → COMM/NAV/WEATHER REMARKS: Emerg frequency 121.5 not avbl at twr.

HELIPAD H1: H100X75 (ASPH)

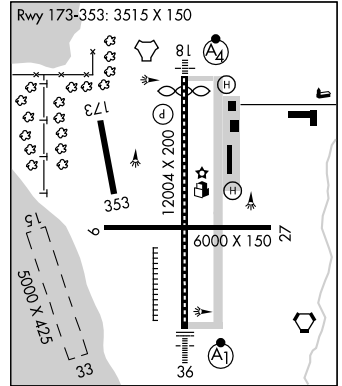
HELIPAD H2: H60X60 (ASPH)

HELIPORT REMARKS: Helipad H1 lctd on general aviation side and H2 lctd on air carrier side of arpt.

187 TPA 1000(813)

WATERWAY 15-33: 5000X425 (WATER)

SEAPLANE REMARKS: Birds roosting and feeding areas along river banks. Seaplanes operating adjacent to SW side of arpt not visible from twr and are required to ctc twr.



All bearings and radials are magnetic unless otherwise specified.
All mileages are nautical unless otherwise noted.
All times are Coordinated Universal Time (UTC) except as noted.
All elevations are in feet above/below Mean Sea Level (MSL) unless otherwise noted.
The horizontal reference datum of this publication is North American Datum of 1983 (NAD83), which for charting purposes is considered equivalent to World Geodetic System 1984 (WGS 84).

10

SKETCH LEGEND

RUNWAYS/LANDING AREAS

- Hard Surfaced
- Metal Surface
- Sod, Gravel, etc.
- Light Plane,
- Ski Landing Area or Water Under Construction
- Closed
- Helicopter Landings Area
- Displaced Threshold
- Taxiway, Apron and Stopways

MISCELLANEOUS BASE AND CULTURAL FEATURES

- Buildings
- Power Lines
- Fence
- Towers
- Tanks
- Oil Well
- Smoke Stack
- Obstruction
- Controlling Obstruction
- Trees
- Populated Places
- Cuts and Fills
- Cliffs and Depressions
- Ditch
- Hill

RADIO AIDS TO NAVIGATION

- VORTAC
- VOR
- VOR/DME
- NDB
- TACAN
- NDB/DME

MISCELLANEOUS AERONAUTICAL FEATURES

- Airport Beacon
- Wind Cone
- Landing Tee
- Tetrahedron
- Control Tower

APPROACH LIGHTING SYSTEMS

A dot "•" portrayed with approach lighting letter identifier indicates sequenced flashing lights (F) installed with the approach lighting system e.g. (A1) Negative symbology, e.g., (A1) (V) indicates Pilot Controlled Lighting (PCL).

- Runway Centerline Lighting
- (A) Approach Lighting System ALSF-2
- (A1) Approach Lighting System ALSF-1
- (A2) Short Approach Lighting System SALS/SALSF
- (A3) Simplified Short Approach Lighting System (SSALR) with RAIL
- (A4) Medium Intensity Approach Lighting System (MALS and MALSF)/(SSALS and SSALF)
- (A5) Medium Intensity Approach Lighting System (MALS) and RAIL
- (V) Omnidirectional Approach Lighting System (ODALS)
- (D) Navy Parallel Row and Cross Bar
- (F) Air Force Overrun
- (V) Visual Approach Slope Indicator with Standard Threshold Clearance provided
- (V2) Pulsating Visual Approach Slope Indicator (PVASI)
- (V3) Visual Approach Slope Indicator with a threshold crossing height to accommodate long bodied or jumbo aircraft
- (V4) Tri-color Visual Approach Slope Indicator (TRCV)
- (V5) Approach Path Alignment Panel (APAP)
- (P) Precision Approach Path Indicator (PAPI)

LEGEND

This directory is a listing of data on record with the FAA on all open to the public airports, military facilities and selected private use facilities specifically requested by the Department of Defense (DoD) for which a DoD Instrument Approach Procedure has been published in the U.S. Terminal Procedures Publication. Additionally this listing contains data for associated terminal control facilities, air route traffic control centers, and radio aids to navigation within the conterminous United States, Puerto Rico and the Virgin Islands. Joint civil/military and civil airports are listed alphabetically by state, associated city and airport name and cross-referenced by airport name. Military facilities are listed alphabetically by state and official airport name and cross-referenced by associated city name. Nav aids, flight service stations and remote communication outlets that are associated with an airport, but with a different name, are listed alphabetically under their own name, as well as under the airport with which they are associated.

The listing of an open to the public airport in this directory merely indicates the airport operator's willingness to accommodate transient aircraft, and does not represent that the facility conforms with any Federal or local standards, or that it has been approved for use on the part of the general public. Military and private use facilities published in this directory are open to civil pilots only in an emergency or with prior permission. See Special Notice Section, Civil Use of Military Fields.

The information on obstructions is taken from reports submitted to the FAA. Obstruction data has not been verified in all cases. Pilots are cautioned that objects not indicated in this tabulation (or on the airports sketches and/or charts) may exist which can create a hazard to flight operation. Detailed specifics concerning services and facilities tabulated within this directory are contained in the Aeronautical Information Manual, Basic Flight Information and ATC Procedures.

The legend items that follow explain in detail the contents of this Directory and are keyed to the circled numbers on the sample on the preceding pages.

① CITY/AIRPORT NAME

Civil and joint civil/military airports and facilities in this directory are listed alphabetically by state and associated city. Where the city name is different from the airport name the city name will appear on the line above the airport name. Airports with the same associated city name will be listed alphabetically by airport name and will be separated by a dashed rule line. A solid rule line will separate all others. FAA approved helipads and seaplane landing areas associated with a land airport will be separated by a dotted line. Military airports are listed alphabetically by state and official airport name.

② ALTERNATE NAME

Alternate names, if any, will be shown in parentheses.

③ LOCATION IDENTIFIER

The location identifier is a three or four character FAA code followed by a four-character ICAO code assigned to airports. ICAO codes will only be published at joint civil/military, and military facilities. If two different military codes are assigned, both codes will be shown with the primary operating agency's code listed first. These identifiers are used by ATC in lieu of the airport name in flight plans, flight strips and other written records and computer operations. Zeros will appear with a slash to differentiate them from the letter "O".

④ OPERATING AGENCY

Airports within this directory are classified into two categories, Military/Federal Government and Civil airports open to the general public, plus selected private use airports. The operating agency is shown for military, private use and joint civil/military airports. The operating agency is shown by an abbreviation as listed below. When an organization is a tenant, the abbreviation is enclosed in parenthesis. No classification indicates the airport is open to the general public with no military tenant.

A	US Army	MC	Marine Corps
AFRC	Air Force Reserve Command	N	Navy
AF	US Air Force	NAF	Naval Air Facility
ANG	Air National Guard	NAS	Naval Air Station
AR	US Army Reserve	NASA	National Air and Space Administration
ARRG	US Army National Guard	P	US Civil Airport Wherein Permit Covers Use by Transient Military Aircraft
CG	US Coast Guard	PVT	Private Use Only (Closed to the Public)
CIV/MIL	Joint Use Civil/Military		
DND	Department of National Defense Canada		

⑤ AIRPORT LOCATION

Airport location is expressed as distance and direction from the center of the associated city in nautical miles and cardinal points, e.g., 4 NE.

⑥ TIME CONVERSION

Hours of operation of all facilities are expressed in Coordinated Universal Time (UTC) and shown as "Z" time. The directory indicates the number of hours to be subtracted from UTC to obtain local standard time and local daylight saving time UTC-5(-4DT). The symbol ‡ indicates that during periods of Daylight Saving Time effective hours will be one hour earlier than shown. In those areas where daylight saving time is not observed the (-4DT) and ‡ will not be shown. Daylight saving time is in effect from 0200 local time the second Sunday in March to 0200 local time the first Sunday in November. Canada and all U.S. Conterminous States observe daylight saving time except Arizona and Puerto Rico, and the Virgin Islands. If the state observes daylight saving time and the operating times are other than daylight saving times, the operating hours will include the dates, times and no ‡ symbol will be shown, i.e., April 15-Aug 31 0630-1700Z, Sep 1-Apr 14 0600-1700Z.

7 GEOGRAPHIC POSITION OF AIRPORT—AIRPORT REFERENCE POINT (ARP)

Positions are shown as hemisphere, degrees, minutes and hundredths of a minute and represent the approximate geometric center of all usable runway surfaces.

8 CHARTS

Charts refer to the Sectional Chart and Low and High Altitude Enroute Chart and panel on which the airport or facility is located. Helicopter Chart locations will be indicated as COPTER. IFR Gulf of Mexico West and IFR Gulf of Mexico Central will be depicted as GOMW and GOMC.

9 INSTRUMENT APPROACH PROCEDURES, AIRPORT DIAGRAMS

IAP indicates an airport for which a prescribed (Public Use) FAA Instrument Approach Procedure has been published. DIAP indicates an airport for which a prescribed DoD Instrument Approach Procedure has been published in the U.S. Terminal Procedures. See the Special Notice Section of this directory, Civil Use of Military Fields and the Aeronautical Information Manual 5-4-5 Instrument Approach Procedure Charts for additional information. AD indicates an airport for which an airport diagram has been published. Airport diagrams are located in the back of each A/FD volume alphabetically by associated city and airport name.

10 AIRPORT SKETCH

The airport sketch, when provided, depicts the airport and related topographical information as seen from the air and should be used in conjunction with the text. It is intended as a guide for pilots in VFR conditions. Symbology that is not self-explanatory will be reflected in the sketch legend. The airport sketch will be oriented with True North at the top. Airport sketches will be added incrementally.

11 ELEVATION

The highest point of an airport's usable runways measured in feet from mean sea level. When elevation is sea level it will be indicated as "00". When elevation is below sea level a minus "-" sign will precede the figure.

12 ROTATING LIGHT BEACON

B indicates rotating beacon is available. Rotating beacons operate sunset to sunrise unless otherwise indicated in the AIRPORT REMARKS or MILITARY REMARKS segment of the airport entry.

13 SERVICING—CIVIL

- | | |
|--|--|
| S1: Minor airframe repairs. | S5: Major airframe repairs. |
| S2: Minor airframe and minor powerplant repairs. | S6: Minor airframe and major powerplant repairs. |
| S3: Major airframe and minor powerplant repairs. | S7: Major powerplant repairs. |
| S4: Major airframe and major powerplant repairs. | S8: Minor powerplant repairs. |

14 FUEL

CODE	FUEL	CODE	FUEL
80	Grade 80 gasoline (Red)	B+	Jet B, Wide-cut, turbine fuel with FS-II*, FP** minus 50° C.
100	Grade 100 gasoline (Green)	J4 (JP4)	(JP-4 military specification) FP** minus 58° C.
100LL	100LL gasoline (low lead) (Blue)	J5 (JP5)	(JP-5 military specification) Kerosene with FS-11, FP** minus 46°C.
115	Grade 115 gasoline (115/145 military specification) (Purple)	J8 (JP8)	(JP-8 military specification) Jet A-1, Kerosene with FS-II*, FP** minus 47°C.
A	Jet A, Kerosene, without FS-II*, FP** minus 40° C.	J8+100	(JP-8 military specification) Jet A-1, Kerosene with FS-II*, FP** minus 47°C, with-fuel additive package that improves thermo stability characteristics of JP-8.
A+	Jet A, Kerosene, with FS-II*, FP** minus 40°C.	J	(Jet Fuel Type Unknown)
A1	Jet A-1, Kerosene, without FS-II*, FP** minus 47°C.	MOGAS	Automobile gasoline which is to be used as aircraft fuel.
A1+	Jet A-1, Kerosene with FS-II*, FP** minus 47° C.		
B	Jet B, Wide-cut, turbine fuel without FS-II*, FP** minus 50° C.		

*(Fuel System Icing Inhibitor)

** (Freeze Point)

NOTE: Certain automobile gasoline may be used in specific aircraft engines if a FAA supplemental type certificate has been obtained. Automobile gasoline, which is to be used in aircraft engines, will be identified as "MOGAS", however, the grade/type and other octane rating will not be published.

Data shown on fuel availability represents the most recent information the publisher has been able to acquire. Because of a variety of factors, the fuel listed may not always be obtainable by transient civil pilots. Confirmation of availability of fuel should be made directly with fuel suppliers at locations where refueling is planned.

15 OXYGEN—CIVIL

- | | |
|--------------------|--|
| OX 1 High Pressure | OX 3 High Pressure—Replacement Bottles |
| OX 2 Low Pressure | OX 4 Low Pressure—Replacement Bottles |

16 TRAFFIC PATTERN ALTITUDE

Traffic Pattern Altitude (TPA)—The first figure shown is TPA above mean sea level. The second figure in parentheses is TPA above airport elevation. Multiple TPA shall be shown as "TPA—See Remarks" and detailed information shall be shown in the Airport or Military Remarks Section. Traffic pattern data for USAF bases, USN facilities, and U.S. Army airports (including those on which ACC or U.S. Army is a tenant) that deviate from standard pattern altitudes shall be shown in Military Remarks.

17 AIRPORT OF ENTRY, LANDING RIGHTS, AND CUSTOMS USER FEE AIRPORTS

U.S. CUSTOMS USER FEE AIRPORT—Private Aircraft operators are frequently required to pay the costs associated with customs processing.

AOE—Airport of Entry. A customs Airport of Entry where permission from U.S. Customs is not required to land. However, at least one hour advance notice of arrival is required.

LRA—Landing Rights Airport. Application for permission to land must be submitted in advance to U.S. Customs. At least one hour advance notice of arrival is required.

NOTE: Advance notice of arrival at both an AOE and LRA airport may be included in the flight plan when filed in Canada or Mexico. Where Flight Notification Service (ADCUS) is available the airport remark will indicate this service. This notice will also be treated as an application for permission to land in the case of an LRA. Although advance notice of arrival may be relayed to Customs through Mexico, Canada, and U.S. Communications facilities by flight plan, the aircraft operator is solely responsible for ensuring that Customs receives the notification. (See Customs, Immigration and Naturalization, Public Health and Agriculture Department requirements in the International Flight Information Manual for further details.)

US Customs Air and Sea Ports, Inspectors and Agents

Northeast Sector (New England and Atlantic States—ME to MD)	407-975-1740
Southeast Sector (Atlantic States—DC, WV, VA to FL)	407-975-1780
Central Sector (Interior of the US, including Gulf states—MS, AL, LA)	407-975-1760
Southwest East Sector (OK and eastern TX)	407-975-1840
Southwest West Sector (Western TX, NM and AZ)	407-975-1820
Pacific Sector (WA, OR, CA, HI and AK)	407-975-1800

18 CERTIFICATED AIRPORT (14 CFR PART 139)

Airports serving Department of Transportation certified carriers and certified under 14 CFR part 139 are indicated by the Class and the ARFF Index; e.g. Class I, ARFF Index A, which relates to the availability of crash, fire, rescue equipment. Class I airports can have an ARFF Index A through E, depending on the aircraft length and scheduled departures. Class II, III, and IV will always carry an Index A.

14 CFR PART 139 CERTIFICATED AIRPORTS
AIRPORT CLASSIFICATIONS

Type of Air Carrier Operation	Class I	Class II	Class III	Class IV
Scheduled Air Carrier Aircraft with 31 or more passenger seats	X			
Unscheduled Air Carrier Aircraft with 31 or more passengers seats	X	X		X
Scheduled Air Carrier Aircraft with 10 to 30 passenger seats	X	X	X	

14 CFR—PART 139 CERTIFICATED AIRPORTS

INDICES AND AIRCRAFT RESCUE AND FIRE FIGHTING EQUIPMENT REQUIREMENTS

Airport Index	Required No. Vehicles	Aircraft Length	Scheduled Departures	Agent + Water for Foam
A	1	<90'	≥ 1	500#DC or HALON 1211 or 450#DC + 100 gal H ₂ O
B	1 or 2	≥90', <126' ----- ≥126', <159'	≥ 5 ----- <5	Index A + 1500 gal H ₂ O
C	2 or 3	≥126', <159' ----- ≥159', <200'	≥ 5 ----- <5	Index A + 3000 gal H ₂ O
D	3	≥159', <200' ----- >200'	<5	Index A + 4000 gal H ₂ O
E	3	≥200'	≥ 5	Index A + 6000 gal H ₂ O

> Greater Than; < Less Than; ≥ Equal or Greater Than; ≤ Equal or Less Than; H₂O—Water; DC—Dry Chemical.

NOTE: The listing of ARFF index does not necessarily assure coverage for non-air carrier operations or at other than prescribed times for air carrier. ARFF Index Ltd.—indicates ARFF coverage may or may not be available, for information contact airport manager prior to flight.

19 NOTAM SERVICE

All public use landing areas are provided NOTAM "D" (distant dissemination) and NOTAM "L" (local dissemination) service. Airport NOTAM file identifier is shown for individual airports, e.g. "NOTAM FILE IAD". See AIM, Basic Flight Information and

ATC Procedures for detailed description of NOTAM's. Current NOTAMs are available from Flight Service Stations at 1-800-WX-BRIEF. Real time Military NOTAMs are available using the DoD Internet NOTAM Distribution System (DINS) www.notams.jcs.mil.

20 FAA INSPECTION

All airports not inspected by FAA will be identified by the note: Not insp. This indicates that the airport information has been provided by the owner or operator of the field.

21 RUNWAY DATA

Runway information is shown on two lines. That information common to the entire runway is shown on the first line while information concerning the runway ends is shown on the second or following line. Runway direction, surface, length, width, weight bearing capacity, lighting, and slope, when available are shown for each runway. Multiple runways are shown with the longest runway first. Direction, length, width, and lighting are shown for sea-lanes. The full dimensions of helipads are shown, e.g., 50X150. Runway data that requires clarification will be placed in the remarks section.

RUNWAY DESIGNATION

Runways are normally numbered in relation to their magnetic orientation rounded off to the nearest 10 degrees. Parallel runways can be designated L (left)/R (right)/C (center). Runways may be designated as Ultralight or assault strips. Assault strips are shown by magnetic bearing.

RUNWAY DIMENSIONS

Runway length and width are shown in feet. Length shown is runway end to end including displaced thresholds, but excluding those areas designed as overruns.

RUNWAY SURFACE AND LENGTH

Runway lengths prefixed by the letter "H" indicate that the runways are hard surfaced (concrete, asphalt, or part asphalt-concrete). If the runway length is not prefixed, the surface is sod, clay, etc. The runway surface composition is indicated in parentheses after runway length as follows:

- | | | |
|-------------------------------------|---|--------------------------------------|
| (AFSC)—Aggregate friction seal coat | (GRVL)—Gravel, or cinders | (PSP)—Pierced steel plank |
| (ASPH)—Asphalt | (MATS)—Pierced steel planking,
landing mats, membranes | (RFSC)—Rubberized friction seal coat |
| (CONC)—Concrete | (PEM)—Part concrete, part asphalt | (TURF)—Turf |
| (DIRT)—Dirt | (PFC)—Porous friction courses | (TRTD)—Treated |
| (GRVD)—Grooved | | (WC)—Wire combed |

RUNWAY WEIGHT BEARING CAPACITY

Runway strength data shown in this publication is derived from available information and is a realistic estimate of capability at an average level of activity. It is not intended as a maximum allowable weight or as an operating limitation. Many airport pavements are capable of supporting limited operations with gross weights in excess of the published figures. Permissible operating weights, insofar as runway strengths are concerned, are a matter of agreement between the owner and user. When desiring to operate into any airport at weights in excess of those published in the publication, users should contact the airport management for permission. Runway strength figures are shown in thousand of pounds, with the last three figures being omitted. Add 000 to figure following S, D, 2S, 2T, AUW, SWL, etc., for gross weight capacity. A blank space following the letter designator is used to indicate the runway can sustain aircraft with this type landing gear, although definite runway weight bearing capacity figures are not available, e.g., S, D. Applicable codes for typical gear configurations with S=Single, D=Dual, T=Triple and Q=Quadruple:

CURRENT	NEW	NEW DESCRIPTION
S	S	Single wheel type landing gear (DC3), (C47), (F15), etc.
D	D	Dual wheel type landing gear (BE1900), (B737), (A319), etc.
T	D	Dual wheel type landing gear (P3, C9).
ST	2S	Two single wheels in tandem type landing gear (C130).
TRT	2T	Two triple wheels in tandem type landing gear (C17), etc.
DT	2D	Two dual wheels in tandem type landing gear (B707), etc.
TT	2D	Two dual wheels in tandem type landing gear (B757, KC135).
SBTT	2D/D1	Two dual wheels in tandem/dual wheel body gear type landing gear (KC10).
None	2D/2D1	Two dual wheels in tandem/two dual wheels in tandem body gear type landing gear (A340-600).
DDT	2D/2D2	Two dual wheels in tandem/two dual wheels in double tandem body gear type landing gear (B747, E4).
TTT	3D	Three dual wheels in tandem type landing gear (B777), etc.
TT	D2	Dual wheel gear two struts per side main gear type landing gear (B52).
TDT	C5	Complex dual wheel and quadruple wheel combination landing gear (C5).

AUW—All up weight. Maximum weight bearing capacity for any aircraft irrespective of landing gear configuration.

SWL—Single Wheel Loading. (This includes information submitted in terms of Equivalent Single Wheel Loading (ESWL) and Single Isolated Wheel Loading).

PSI—Pounds per square inch. PSI is the actual figure expressing maximum pounds per square inch runway will support, e.g., (SWL 000/PSI 535).

Omission of weight bearing capacity indicates information unknown.

The ACN/PCN System is the ICAO standard method of reporting pavement strength for pavements with bearing strengths greater than 12,500 pounds. The Pavement Classification Number (PCN) is established by an engineering assessment of the runway. The PCN is for use in conjunction with an Aircraft Classification Number (ACN). Consult the Aircraft Flight Manual, Flight Information Handbook, or other appropriate source for ACN tables or charts. Currently, ACN data may not be available for all aircraft. If an ACN table or chart is available, the ACN can be calculated by taking into account the aircraft weight, the pavement type, and the subgrade category. For runways that have been evaluated under the ACN/PCN system, the PCN will be shown as a five-part code (e.g., PCN 80 R/B/W/T). Details of the coded format are as follows:

- (1) The PCN NUMBER—The reported PCN indicates that an aircraft with an ACN equal or less than the reported PCN can operate on the pavement subject to any limitation on the tire pressure.
- (2) The type of pavement:
 - R — Rigid
 - F — Flexible
- (3) The pavement subgrade category:
 - A — High
 - B — Medium
 - C — Low
 - D — Ultra-low
- (4) The maximum tire pressure authorized for the pavement:
 - W — High, no limit
 - X — Medium, limited to 217 psi
 - Y — Low, limited to 145 psi
 - Z — Very low, limited to 73 psi
- (5) Pavement evaluation method:
 - T — Technical evaluation
 - U — By experience of aircraft using the pavement

NOTE: Prior permission from the airport controlling authority is required when the ACN of the aircraft exceeds the published PCN or aircraft tire pressure exceeds the published limits.

RUNWAY LIGHTING

Lights are in operation sunset to sunrise. Lighting available by prior arrangement only or operating part of the night and/or pilot controlled lighting with specific operating hours are indicated under airport or military remarks. At USN/USMC facilities lights are available only during airport hours of operation. Since obstructions are usually lighted, obstruction lighting is not included in this code. Unlighted obstructions on or surrounding an airport will be noted in airport or military remarks. Runway lights nonstandard (NSTD) are systems for which the light fixtures are not FAA approved L-800 series: color, intensity, or spacing does not meet FAA standards. Nonstandard runway lights, VASI, or any other system not listed below will be shown in airport remarks or military service. Temporary, emergency or limited runway edge lighting such as flares, smudge pots, lanterns or portable runway lights will also be shown in airport remarks or military service. Types of lighting are shown with the runway or runway end they serve.

NSTD—Light system fails to meet FAA standards.

LIRL—Low Intensity Runway Lights.

MIRL—Medium Intensity Runway Lights.

HIRL—High Intensity Runway Lights.

RAIL—Runway Alignment Indicator Lights.

REIL—Runway End Identifier Lights.

CL—Centerline Lights.

TDZL—Touchdown Zone Lights.

ODALS—Omni Directional Approach Lighting System.

AF OVRN—Air Force Overrun 1000' Standard Approach Lighting System.

LDIN—Lead-In Lighting System.

MALS—Medium Intensity Approach Lighting System.

MALSF—Medium Intensity Approach Lighting System with Sequenced Flashing Lights.

MALSR—Medium Intensity Approach Lighting System with Runway Alignment Indicator Lights.

SALS—Short Approach Lighting System.

SALSF—Short Approach Lighting System with Sequenced Flashing Lights.

SSALS—Simplified Short Approach Lighting System.

SSALF—Simplified Short Approach Lighting System with Sequenced Flashing Lights.

SSALR—Simplified Short Approach Lighting System with Runway Alignment Indicator Lights.

ALSAF—High Intensity Approach Lighting System with Sequenced Flashing Lights.

ALSF1—High Intensity Approach Lighting System with Sequenced Flashing Lights, Category I, Configuration.

ALSF2—High Intensity Approach Lighting System with Sequenced Flashing Lights, Category II, Configuration.

SF—Sequenced Flashing Lights.

OLS—Optical Landing System.

WAVE—OFF.

NOTE: Civil ALSF2 may be operated as SSALR during favorable weather conditions. When runway edge lights are positioned more than 10 feet from the edge of the usable runway surface a remark will be added in the "Remarks" portion of the airport entry. This is applicable to Air Force, Air National Guard and Air Force Reserve Bases, and those joint civil/military airfields on which they are tenants.

VISUAL GLIDESLOPE INDICATORS

APAP—A system of panels, which may or may not be lighted, used for alignment of approach path.			
PNIL	APAP on left side of runway	PNIR	APAP on right side of runway
PAPI—Precision Approach Path Indicator			
P2L	2-identical light units placed on left side of runway	P4L	4-identical light units placed on left side of runway
P2R	2-identical light units placed on right side of runway	P4R	4-identical light units placed on right side of runway
PVASI—Pulsating/steady burning visual approach slope indicator, normally a single light unit projecting two colors.			
PSIL	PVASI on left side of runway	PSIR	PVASI on right side of runway
SAVASI—Simplified Abbreviated Visual Approach Slope Indicator			
S2L	2-box SAVASI on left side of runway	S2R	2-box SAVASI on right side of runway
TRCV—Tri-color visual approach slope indicator, normally a single light unit projecting three colors.			
TRIL	TRCV on left side of runway	TRIR	TRCV on right side of runway
VASI—Visual Approach Slope Indicator			
V2L	2-box VASI on left side of runway	V6L	6-box VASI on left side of runway
V2R	2-box VASI on right side of runway	V6R	6-box VASI on right side of runway
V4L	4-box VASI on left side of runway	V12	12-box VASI on both sides of runway
V4R	4-box VASI on right side of runway	V16	16-box VASI on both sides of runway

NOTE: Approach slope angle and threshold crossing height will be shown when available; i.e., -GA 3.5° TCH 37'.

PILOT CONTROL OF AIRPORT LIGHTING

<u>Key Mike</u>	<u>Function</u>
7 times within 5 seconds	Highest intensity available
5 times within 5 seconds	Medium or lower intensity (Lower REIL or REIL-Off)
3 times within 5 seconds	Lowest intensity available (Lower REIL or REIL-Off)

Available systems will be indicated in the airport or military remarks, e.g., ACTIVATE HIRL Rwy 07–25, MALSR Rwy 07, and VASI Rwy 07—122.8.

Where the airport is not served by an instrument approach procedure and/or has an independent type system of different specification installed by the airport sponsor, descriptions of the type lights, method of control, and operating frequency will be explained in clear text. See AIM, "Basic Flight Information and ATC Procedures," for detailed description of pilot control of airport lighting.

RUNWAY SLOPE

When available, runway slope data will only be provided for those airports with an approved FAA instrument approach procedure. Runway slope will be shown only when it is 0.3 percent or greater. On runways less than 8000 feet, the direction of the slope up will be indicated, e.g., 0.3% up NW. On runways 8000 feet or greater, the slope will be shown (up or down) on the runway end line, e.g., RWY 13: 0.3% up., RWY 21: Pole. Rgt tfc. 0.4% down.

RUNWAY END DATA

Information pertaining to the runway approach end such as approach lights, touchdown zone lights, runway end identification lights, visual glideslope indicators, displaced thresholds, controlling obstruction, and right hand traffic pattern, will be shown on the specific runway end. "Rgt tfc"—Right traffic indicates right turns should be made on landing and takeoff for specified runway end.

LAND AND HOLD SHORT OPERATIONS (LAHSO)

LAHSO is an acronym for "Land and Hold Short Operations." These operations include landing and holding short of an intersection runway, an intersecting taxiway, or other predetermined points on the runway other than a runway or taxiway. Measured distance represents the available landing distance on the landing runway, in feet.

Specific questions regarding these distances should be referred to the air traffic manager of the facility concerned. The Aeronautical Information Manual contains specific details on hold-short operations and markings.

RUNWAY DECLARED DISTANCE INFORMATION

TORA—Take-off Run Available. The length of runway declared available and suitable for the ground run of an aeroplane take-off.

TODA—Take-off Distance Available. The length of the take-off run available plus the length of the clearway, if provided.

ASDA—Accelerate-Stop Distance Available. The length of the take-off run available plus the length of the stopway, if provided.

LDA—Landing Distance Available. The length of runway which is declared available and suitable for the ground run of an aeroplane landing.

22 ARRESTING GEAR/SYSTEMS

Arresting gear is shown as it is located on the runway. The a-gear distance from the end of the appropriate runway (or into the overrun) is indicated in parentheses. A-Gear which has a bi-direction capability and can be utilized for emergency approach end engagement is indicated by a (B). The direction of engaging device is indicated by an arrow. Up to 15 minutes advance notice may be required for rigging A-Gear for approach and engagement. Airport listing may show availability of other than US Systems. This information is provided for emergency requirements only. Refer to current aircraft operating manuals for specific engagement weight and speed criteria based on aircraft structural restrictions and arresting system limitations.

Following is a list of current systems referenced in this publication identified by both Air Force and Navy terminology:

BI-DIRECTIONAL CABLE (B)

<u>TYPE</u>	<u>DESCRIPTION</u>
BAK-9	Rotary friction brake.
BAK-12A	Standard BAK-12 with 950 foot run out, 1-inch cable and 40,000 pound weight setting. Rotary friction brake.
BAK-12B	Extended BAK-12 with 1200 foot run, 1¼ inch Cable and 50,000 pounds weight setting. Rotary friction brake.
E28	Rotary Hydraulic (Water Brake).
M21	Rotary Hydraulic (Water Brake) Mobile.

The following device is used in conjunction with some aircraft arresting systems:

BAK-14	A device that raises a hook cable out of a slot in the runway surface and is remotely positioned for engagement by the tower on request. (In addition to personnel reaction time, the system requires up to five seconds to fully raise the cable.)
H	A device that raises a hook cable out of a slot in the runway surface and is remotely positioned for engagement by the tower on request. (In addition to personnel reaction time, the system requires up to one and one-half seconds to fully raise the cable.)

UNI-DIRECTIONAL CABLE

<u>TYPE</u>	<u>DESCRIPTION</u>
MB60	Textile brake—an emergency one-time use, modular braking system employing the tearing of specially woven textile straps to absorb the kinetic energy.
E5/E5-1/E5-3	Chain Type. At USN/USMC stations E-5 A-GEAR systems are rated, e.g., E-5 RATING-13R-1100 HW (DRY), 31L/R-1200 STD (WET). This rating is a function of the A-GEAR chain weight and length and is used to determine the maximum aircraft engaging speed. A dry rating applies to a stabilized surface (dry or wet) while a wet rating takes into account the amount (if any) of wet overrun that is not capable of withstanding the aircraft weight. These ratings are published under Military Service.

FOREIGN CABLE

<u>TYPE</u>	<u>DESCRIPTION</u>	<u>US EQUIVALENT</u>
44B-3H	Rotary Hydraulic (Water Brake)	
CHAG	Chain	E-5

UNI-DIRECTIONAL BARRIER

<u>TYPE</u>	<u>DESCRIPTION</u>
MA-1A	Web barrier between stanchions attached to a chain energy absorber.
BAK-15	Web barrier between stanchions attached to an energy absorber (water squeezer, rotary friction, chain). Designed for wing engagement.

NOTE: Landing short of the runway threshold on a runway with a BAK-15 in the underrun is a significant hazard. The barrier in the down position still protrudes several inches above the underrun. Aircraft contact with the barrier short of the runway threshold can cause damage to the barrier and substantial damage to the aircraft.

OTHER

<u>TYPE</u>	<u>DESCRIPTION</u>
EMAS	Engineered Material Arresting System, located beyond the departure end of the runway, consisting of high energy absorbing materials which will crush under the weight of an aircraft.

23 MILITARY SERVICE

Specific military services available at the airport are listed under this general heading. Remarks applicable to any military service are shown in the individual service listing.

24 JET AIRCRAFT STARTING UNITS (JASU)

The numeral preceding the type of unit indicates the number of units available. The absence of the numeral indicates ten or more units available. If the number of units is unknown, the number one will be shown. Absence of JASU designation indicates non-availability.

The following is a list of current JASU systems referenced in this publication:

USAF JASU (For variations in technical data, refer to T.O. 35-1-7.)

ELECTRICAL STARTING UNITS:

A/M32A-86	AC: 115/200v, 3 phase, 90 kva, 0.8 pf, 4 wire DC: 28v, 1500 amp, 72 kw (with TR pack)
MC-1A	AC: 115/208v, 400 cycle, 3 phase, 37.5 kva, 0.8 pf, 108 amp, 4 wire DC: 28v, 500 amp, 14 kw
MD-3	AC: 115/208v, 400 cycle, 3 phase, 60 kva, 0.75 pf, 4 wire DC: 28v, 1500 amp, 45 kw, split bus
MD-3A	AC: 115/208v, 400 cycle, 3 phase, 60 kva, 0.75 pf, 4 wire DC: 28v, 1500 amp, 45 kw, split bus
MD-3M	AC: 115/208v, 400 cycle, 3 phase, 60 kva, 0.75 pf, 4 wire DC: 28v, 500 amp, 15 kw

MD-4 AC: 120/208v, 400 cycle, 3 phase, 62.5 kva, 0.8 pf, 175 amp, "WYE" neutral ground, 4 wire, 120v, 400 cycle, 3 phase, 62.5 kva, 0.8 pf, 303 amp, "DELTA" 3 wire, 120v, 400 cycle, 1 phase, 62.5 kva, 0.8 pf, 520 amp, 2 wire

AIR STARTING UNITS

AM32-95 150 +/- 5 lb/min (2055 +/- 68 cfm) at 51 +/- 2 psia
 AM32A-95 150 +/- 5 lb/min @ 49 +/- 2 psia (35 +/- 2 psig)
 LASS 150 +/- 5 lb/min @ 49 +/- 2 psia
 MA-1A 82 lb/min (1123 cfm) at 130° air inlet temp, 45 psia (min) air outlet press
 MC-1 15 cfm, 3500 psia
 MC-1A 15 cfm, 3500 psia
 MC-2A 15 cfm, 200 psia
 MC-11 8,000 cu in cap, 4000 psig, 15 cfm

COMBINED AIR AND ELECTRICAL STARTING UNITS:

AGPU AC: 115/200v, 400 cycle, 3 phase, 30 kw gen
 DC: 28v, 700 amp
 AIR: 60 lb/min @ 40 psig @ sea level
 AM32A-60* AIR: 120 +/- 4 lb/min (1644 +/- 55 cfm) at 49 +/- 2 psia
 AC: 120/208v, 400 cycle, 3 phase, 75 kva, 0.75 pf, 4 wire, 120v, 1 phase, 25 kva
 DC: 28v, 500 amp, 15 kw
 AM32A-60A AIR: 150 +/- 5 lb/min (2055 +/- 68 cfm) at 51 +/- 2 psia
 AC: 120/208v, 400 cycle, 3 phase, 75 kva, 0.75 pf, 4 wire
 DC: 28v, 200 amp, 5.6 kw
 AM32A-60B* AIR: 130 lb/min, 50 psia
 AC: 120/208v, 400 cycle, 3 phase, 75 kva, 0.75 pf, 4 wire
 DC: 28v, 200 amp, 5.6 kw

*NOTE: During combined air and electrical loads, the pneumatic circuitry takes preference and will limit the amount of electrical power available.

USN JASU

ELECTRICAL STARTING UNITS:

NC-8A/A1 DC: 500 amp constant, 750 amp intermittent, 28v;
 AC: 60 kva @ .8 pf, 115/200v, 3 phase, 400 Hz.
 NC-10A/A1/B/C DC: 750 amp constant, 1000 amp intermittent, 28v;
 AC: 90 kva, 115/200v, 3 phase, 400 Hz.

AIR STARTING UNITS:

GTC-85/GTE-85 120 lbs/min @ 45 psi.
 MSU-200NAV/A/U47A-5 204 lbs/min @ 56 psia.
 WELLS AIR START SYSTEM 180 lbs/min @ 75 psi or 120 lbs/min @ 45 psi. Simultaneous multiple start capability.

COMBINED AIR AND ELECTRICAL STARTING UNITS:

NCP-105/RCPT 180 lbs/min @ 75 psi or 120 lbs/min @ 45 psi. 700 amp, 28v DC. 120/208v, 400 Hz AC, 30 kva.

JASU (ARMY)

59B2-1B 28v, 7.5 kw, 280 amp.

OTHER JASU

ELECTRICAL STARTING UNITS (DND):

CE12 AC 115/200v, 140 kva, 400 Hz, 3 phase
 CE13 AC 115/200v, 60 kva, 400 Hz, 3 phase
 CE14 AC/DC 115/200v, 140 kva, 400 Hz, 3 phase, 28vDC, 1500 amp
 CE15 DC 22-35v, 500 amp continuous 1100 amp intermittent
 CE16 DC 22-35v, 500 amp continuous 1100 amp intermittent soft start

AIR STARTING UNITS (DND):

CA2 ASA 45.5 psig, 116.4 lb/min

COMBINED AIR AND ELECTRICAL STARTING UNITS (DND)

CEA1 AC 120/208v, 60 kva, 400 Hz, 3 phase DC 28v, 75 amp
 AIR 112.5 lb/min, 47 psig

ELECTRICAL STARTING UNITS (OTHER)

C-26 28v 45kw 115-200v 15kw 380-800 Hz 1 phase 2 wire
 C-26-B, C-26-C 28v 45kw: Split Bus: 115-200v 15kw 380-800 Hz 1 phase 2 wire
 E3 DC 28v/10kw

AIR STARTING UNITS (OTHER):

A4 40 psi/2 lb/sec (LPAS Mk12, Mk12L, Mk12A, Mk1, Mk2B)
 MA-1 150 Air HP, 115 lb/min 50 psia
 MA-2 250 Air HP, 150 lb/min 75 psia

CARTRIDGE:

MXU-4A USAF

25 FUEL—MILITARY

Fuel available through US Military Base supply, DESC Into-Plane Contracts and/or reciprocal agreement is listed first and is followed by (Mil). At commercial airports where Into-Plane contracts are in place, the name of the refueling agent is shown. Military fuel should be used first if it is available. When military fuel cannot be obtained but Into-Plane contract fuel is available, Government aircraft must refuel with the contract fuel and applicable refueling agent to avoid any breach in contract terms and conditions. Fuel not available through the above is shown preceded by NC (no contract). When fuel is obtained from NC sources, local purchase procedures must be followed. The US Military Aircraft Identaplates DD Form 1896 (Jet Fuel), DD Form 1897 (Avgas) and AF Form 1245 (Avgas) are used at military installations only. The US Government Aviation Into-Plane Reimbursement (AIR) Card (currently issued by AVCARD) is the instrument to be used to obtain fuel under a DESC Into-Plane Contract and for NC purchases if the refueling agent at the commercial airport accepts the AVCARD. A current list of contract fuel locations is available online at www.desc.dla.mil/Static/ProductsAndServices.asp; click on the Commercial Airports button.

See legend item 14 for fuel code and description.

26 SUPPORTING FLUIDS AND SYSTEMS—MILITARY**CODE**

ADI	Anti-Detonation Injection Fluid—Reciprocating Engine Aircraft.
W	Water Thrust Augmentation—Jet Aircraft.
WAI	Water-Alcohol Injection Type, Thrust Augmentation—Jet Aircraft.
SP	Single Point Refueling.
PRESAIR	Air Compressors rated 3,000 PSI or more.
De-Ice	Anti-icing/De-icing/Defrosting Fluid (MIL-A-8243).
OXYGEN:	
LPOX	Low pressure oxygen servicing.
HPOX	High pressure oxygen servicing.
LHOX	Low and high pressure oxygen servicing.
LOX	Liquid oxygen servicing.
OXRB	Oxygen replacement bottles. (Maintained primarily at Naval stations for use in acft where oxygen can be replenished only by replacement of cylinders.)
OX	Indicates oxygen servicing when type of servicing is unknown.

NOTE: Combinations of above items is used to indicate complete oxygen servicing available;

LHOXRB	Low and high pressure oxygen servicing and replacement bottles;
LPOXRB	Low pressure oxygen replacement bottles only, etc.

NOTE: Aircraft will be serviced with oxygen procured under military specifications only. Aircraft will not be serviced with medical oxygen.

NITROGEN:

LPNIT	Low pressure nitrogen servicing.
HPNIT	High pressure nitrogen servicing.
LHNIT	Low and high pressure nitrogen servicing.

27 OIL—MILITARY

US AVIATION OILS (MIL SPECS):

CODE	GRADE, TYPE
0-113	1065, Reciprocating Engine Oil (MIL-L-6082)
0-117	1100, Reciprocating Engine Oil (MIL-L-6082)
0-117+	1100, 0-117 plus cyclohexanone (MIL-L-6082)
0-123	1065, (Dispersant), Reciprocating Engine Oil (MIL-L-22851 Type III)
0-128	1100, (Dispersant), Reciprocating Engine Oil (MIL-L-22851 Type II)
0-132	1005, Jet Engine Oil (MIL-L-6081)
0-133	1010, Jet Engine Oil (MIL-L-6081)
0-147	None, MIL-L-6085A Lubricating Oil, Instrument, Synthetic
0-148	None, MIL-L-7808 (Synthetic Base) Turbine Engine Oil
0-149	None, Aircraft Turbine Engine Synthetic, 7.5c St
0-155	None, MIL-L-6086C, Aircraft, Medium Grade
0-156	None, MIL-L-23699 (Synthetic Base), Turbo prop and Turbo shaft Engines
JOAP/SOAP	Joint Oil Analysis Program. JOAP support is furnished during normal duty hours, other times on request. (JOAP and SOAP programs provide essentially the same service, JOAP is now the standard joint service supported program.)

28 TRANSIENT ALERT (TRAN ALERT)—MILITARY

Tran Alert service is considered to include all services required for normal aircraft turn-around, e.g., servicing (fuel, oil, oxygen, etc.), debriefing to determine requirements for maintenance, minor maintenance, inspection and parking assistance of transient aircraft. Drag chute repack, specialized maintenance, or extensive repairs will be provided within the capabilities and priorities of the base. Delays can be anticipated after normal duty hours/holidays/weekends regardless of the hours of transient maintenance operation. Pilots should not expect aircraft to be serviced for TURN-AROUNDS during time periods when servicing or maintenance manpower is not available. In the case of airports not operated exclusively by US military, the servicing indicated by the remarks will not always be available for US military

aircraft. When transient alert services are not shown, facilities are unknown. NO PRIORITY BASIS—means that transient alert services will be provided only after all the requirements for mission/tactical assigned aircraft have been accomplished.

29 AIRPORT REMARKS

The Attendance Schedule is the months, days and hours the airport is actually attended. Airport attendance does not mean watchman duties or telephone accessibility, but rather an attendant or operator on duty to provide at least minimum services (e.g., repairs, fuel, transportation).

Airport Remarks have been grouped in order of applicability. Airport remarks are limited to those items of information that are determined essential for operational use, i.e., conditions of a permanent or indefinite nature and conditions that will remain in effect for more than 30 days concerning aeronautical facilities, services, maintenance available, procedures or hazards, knowledge of which is essential for safe and efficient operation of aircraft. Information concerning permanent closing of a runway or taxiway will not be shown. A note "See Special Notices" shall be applied within this remarks section when a special notice applicable to the entry is contained in the Special Notices section of this publication.

Parachute Jumping indicates parachute jumping areas associated with the airport. See Parachute Jumping Area section of this publication for additional information.

Landing Fee indicates landing charges for private or non-revenue producing aircraft. In addition, fees may be charged for planes that remain over a couple of hours and buy no services, or at major airline terminals for all aircraft.

Note: Unless otherwise stated, remarks including runway ends refer to the runway's approach end.

30 MILITARY REMARKS

Military Remarks published at a joint Civil/Military facility are remarks that are applicable to the Military. At Military Facilities all remarks will be published under the heading Military Remarks. Remarks contained in this section may not be applicable to civil users. The first group of remarks is applicable to the primary operator of the airport. Remarks applicable to a tenant on the airport are shown preceded by the tenant organization, i.e., (A) (AF) (N) (ANG), etc. Military airports operate 24 hours unless otherwise specified. Airport operating hours are listed first (airport operating hours will only be listed if they are different than the airport attended hours or if the attended hours are unavailable) followed by pertinent remarks in order of applicability. Remarks will include information on restrictions, hazards, traffic pattern, noise abatement, customs/agriculture/immigration, and miscellaneous information applicable to the Military.

Type of restrictions:

CLOSED: When designated closed, the airport is restricted from use by all aircraft unless stated otherwise. Any closure applying to specific type of aircraft or operation will be so stated. USN/USMC/USAF airports are considered closed during non-operating hours. Closed airports may be utilized during an emergency provided there is a safe landing area.

OFFICIAL BUSINESS ONLY: The airfield is closed to all transient military aircraft for obtaining routine services such as fueling, passenger drop off or pickup, practice approaches, parking, etc. The airfield may be used by aircrews and aircraft if official government business (including civilian) must be conducted on or near the airfield and prior permission is received from the airfield manager.

AF OFFICIAL BUSINESS ONLY OR NAVY OFFICIAL BUSINESS ONLY: Indicates that the restriction applies only to service indicated.

PRIOR PERMISSION REQUIRED (PPR): Airport is closed to transient aircraft unless approval for operation is obtained from the appropriate commander through Chief, Airfield Management or Airfield Operations Officer. Official Business or PPR does not preclude the use of US Military airports as an alternate for IFR flights. If a non-US military airport is used as a weather alternate and requires a PPR, the PPR must be requested and confirmed before the flight departs. The purpose of PPR is to control volume and flow of traffic rather than to prohibit it. Prior permission is required for all aircraft requiring transient alert service outside the published transient alert duty hours. All aircraft carrying hazardous materials must obtain prior permission as outlined in AFJI 11-204, AR 95-27, OPNAVINST 3710.7.

Note: OFFICIAL BUSINESS ONLY AND PPR restrictions are not applicable to Special Air Mission (SAM) or Special Air Resource (SPAR) aircraft providing person or persons on board are designated Code 6 or higher as explained in AFJMAN 11-213, AR 95-11, OPNAVINST 3722-8J. Official Business Only or PPR do not preclude the use of the airport as an alternate for IFR flights.

31 WEATHER DATA SOURCES

Weather data sources will be listed alphabetically followed by their assigned frequencies and/or telephone number and hours of operation.

ASOS—Automated Surface Observing System. Reports the same as an AWOS-3 plus precipitation identification and intensity, and freezing rain occurrence (future enhancement).

AWOS—Automated Weather Observing System

AWOS-A—reports altimeter setting (all other information is advisory only).

AWOS-1—reports altimeter setting, wind data and usually temperature, dewpoint and density altitude.

AWOS-2—reports the same as AWOS-1 plus visibility.

AWOS-3—reports the same as AWOS-1 plus visibility and cloud/ceiling data.

See AIM, Basic Flight Information and ATC Procedures for detailed description of AWOS.

HIWAS—See RADIO AIDS TO NAVIGATION

LAWRS—Limited Aviation Weather Reporting Station where observers report cloud height, weather, obstructions to vision, temperature and dewpoint (in most cases), surface wind, altimeter and pertinent remarks.

LLWAS—indicates a Low Level Wind Shear Alert System consisting of a center field and several field perimeter anemometers. SAWRS—identifies airports that have a Supplemental Aviation Weather Reporting Station available to pilots for current weather information.

SWSL—Supplemental Weather Service Location providing current local weather information via radio and telephone.

TDWR—indicates airports that have Terminal Doppler Weather Radar.

WSP—indicates airports that have Weather System Processor.

When the automated weather source is broadcast over an associated airport NAVAID frequency (see NAVAID line), it shall be indicated by a bold ASOS, AWOS, or HIWAS followed by the frequency, identifier and phone number, if available.

32 COMMUNICATIONS

Airport terminal control facilities and radio communications associated with the airport shall be shown. When the call sign is not the same as the airport name the call sign will be shown. Frequencies shall normally be shown in descending order with the primary frequency listed first. Frequencies will be listed, together with sectorization indicated by outbound radials, and hours of operation. Communications will be listed in sequence as follows:

Single Frequency Approach (SFA), Common Traffic Advisory Frequency (CTAF), Automatic Terminal Information Service (ATIS) and Aeronautical Advisory Stations (UNICOM) or (AUNICOM) along with their frequency is shown, where available, on the line following the heading "COMMUNICATIONS." When the CTAF and UNICOM frequencies are the same, the frequency will be shown as CTAF/UNICOM 122.8.

The FSS telephone nationwide is toll free 1-800-WX-BRIEF (1-800-992-7433). When the FSS is located on the field it will be indicated as "on arpt". Frequencies available at the FSS will follow in descending order. Remote Communications Outlet (RCO) providing service to the airport followed by the frequency and FSS RADIO name will be shown when available.

FSS's provide information on airport conditions, radio aids and other facilities, and process flight plans. Airport Advisory Service (AAS) is provided on the CTAF by FSS's for select non-tower airports or airports where the tower is not in operation. (See AIM, Para 4-1-9 Traffic Advisory Practices at Airports Without Operating Control Towers or AC 90-42C.)

Aviation weather briefing service is provided by FSS specialists. Flight and weather briefing services are also available by calling the telephone numbers listed.

Remote Communications Outlet (RCO)—An unmanned air/ground communications facility that is remotely controlled and provides UHF or VHF communications capability to extend the service range of an FSS.

Civil Communications Frequencies—Civil communications frequencies used in the FSS air/ground system are operated on 122.0, 122.2, 123.6; emergency 121.5; plus receive-only on 122.1.

- a. 122.0 is assigned as the Enroute Flight Advisory Service frequency at selected FSS RADIO outlets.
- b. 122.2 is assigned as a common enroute frequency.
- c. 123.6 is assigned as the airport advisory frequency at select non-tower locations. At airports with a tower, FSS may provide airport advisories on the tower frequency when tower is closed.
- d. 122.1 is the primary receive-only frequency at VOR's.
- e. Some FSS's are assigned 50 kHz frequencies in the 122-126 MHz band (eg. 122.45). Pilots using the FSS A/G system should refer to this directory or appropriate charts to determine frequencies available at the FSS or remote facility through which they wish to communicate.

Emergency frequency 121.5 and 243.0 are available at all Flight Service Stations, most Towers, Approach Control and RADAR facilities.

Frequencies published followed by the letter "T" or "R", indicate that the facility will only transmit or receive respectively on that frequency. All radio aids to navigation (NAVAID) frequencies are transmit only.

TERMINAL SERVICES

SFA—Single Frequency Approach.

CTAF—A program designed to get all vehicles and aircraft at airports without an operating control tower on a common frequency.

ATIS—A continuous broadcast of recorded non-control information in selected terminal areas.

D-ATIS—Digital ATIS provides ATIS information in text form outside the standard reception range of conventional ATIS via landline & data link communications and voice message within range of existing transmitters.

AUNICOM—Automated UNICOM is a computerized, command response system that provides automated weather, radio check capability and airport advisory information selected from an automated menu by microphone clicks.

UNICOM—A non-government air/ground radio communications facility which may provide airport information.

PTD—Pilot to Dispatcher.

APP CON—Approach Control. The symbol **Ⓡ** indicates radar approach control.

TOWER—Control tower.

GCA—Ground Control Approach System.

GND CON—Ground Control.

GCO—Ground Communication Outlet—An unstaffed, remotely controlled, ground/ground communications facility. Pilots at uncontrolled airports may contact ATC and FSS via VHF to a telephone connection to obtain an instrument clearance or close a VFR or IFR flight plan. They may also get an updated weather briefing prior to takeoff. Pilots will use four "key clicks" on the

VHF radio to contact the appropriate ATC facility or six "key clicks" to contact the FSS. The GCO system is intended to be used only on the ground.

DEP CON—Departure Control. The symbol **(R)** indicates radar departure control.

CLNC DEL—Clearance Delivery.

PRE TAXI CLNC—Pre taxi clearance.

VFR ADVSY SVC—VFR Advisory Service. Service provided by Non-Radar Approach Control.

Advisory Service for VFR aircraft (upon a workload basis) ctc APP CON.

COMD POST—Command Post followed by the operator call sign in parenthesis.

PMSV—Pilot-to-Metro Service call sign, frequency and hours of operation, when full service is other than continuous.

PMSV installations at which weather observation service is available shall be indicated, following the frequency and/or hours of operation as "Wx obsn svc 1900-0000Z+" or "other times" may be used when no specific time is given. PMSV facilities manned by forecasters are considered "Full Service". PMSV facilities manned by weather observers are listed as "Limited Service".

OPS—Operations followed by the operator call sign in parenthesis.

CON

RANGE

FLT FLW—Flight Following

MEDIVAC

NOTE: Communication frequencies followed by the letter "X" indicate frequency available on request.

(33) AIRSPACE

Information concerning Class B, C, and part-time D and E surface area airspace shall be published with effective times.

Class D and E surface area airspace that is continuous as established by Rulemaking Docket will not be shown.

CLASS B—Radar Sequencing and Separation Service for all aircraft in CLASS B airspace.

CLASS C—Separation between IFR and VFR aircraft and sequencing of VFR arrivals to the primary airport.

TRSA—Radar Sequencing and Separation Service for participating VFR Aircraft within a Terminal Radar Service Area.

Class C, D, and E airspace described in this publication is that airspace usually consisting of a 5 NM radius core surface area that begins at the surface and extends upward to an altitude above the airport elevation (charted in MSL for Class C and Class D). Class E surface airspace normally extends from the surface up to but not including the overlying controlled airspace.

When part-time Class C or Class D airspace defaults to Class E, the core surface area becomes Class E. This will be formatted as:

AIRSPACE: CLASS C svc "times" ctc **APP CON** other times CLASS E:

or

AIRSPACE: CLASS D svc "times" other times CLASS E.

When a part-time Class C, Class D or Class E surface area defaults to Class G, the core surface area becomes Class G up to, but not including, the overlying controlled airspace. Normally, the overlying controlled airspace is Class E airspace beginning at either 700' or 1200' AGL. This will be formatted as:

AIRSPACE: CLASS C svc "times" ctc **APP CON** other times CLASS G, with CLASS E 700' (or 1200') AGL & abv:

or

AIRSPACE: CLASS D svc "times" other times CLASS G with CLASS E 700' (or 1200') AGL & abv:

or

AIRSPACE: CLASS E svc "times" other times CLASS G with CLASS E 700' (or 1200') AGL & abv.

NOTE: AIRSPACE SVC "TIMES" INCLUDE ALL ASSOCIATED ARRIVAL EXTENSIONS. Surface area arrival extensions for instrument approach procedures become part of the primary core surface area. These extensions may be either Class D or Class E airspace and are effective concurrent with the times of the primary core surface area. For example, when a part-time Class C, Class D or Class E surface area defaults to Class G, the associated arrival extensions will default to Class G at the same time. When a part-time Class C or Class D surface area defaults to Class E, the arrival extensions will remain in effect as Class E airspace.

NOTE: CLASS E AIRSPACE EXTENDING UPWARD FROM 700 FEET OR MORE ABOVE THE SURFACE, DESIGNATED IN CONJUNCTION WITH AN AIRPORT WITH AN APPROVED INSTRUMENT PROCEDURE.

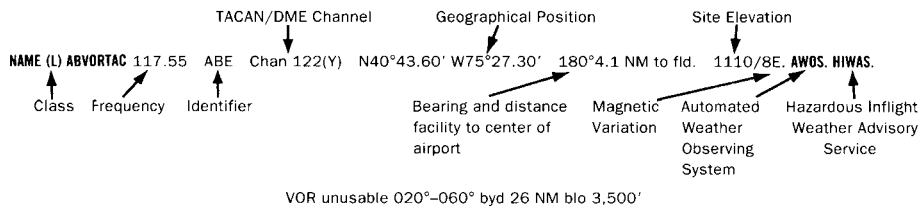
Class E 700' AGL (shown as magenta vignette on sectional charts) and 1200' AGL (blue vignette) areas are designated when necessary to provide controlled airspace for transitioning to/from the terminal and enroute environments. Unless otherwise specified, these 700'/1200' AGL Class E airspace areas remain in effect continuously, regardless of airport operating hours or surface area status. These transition areas should not be confused with surface areas or arrival extensions.

(See Chapter 3, AIRSPACE, in the Aeronautical Information Manual for further details)

34 RADIO AIDS TO NAVIGATION

The Airport/Facility Directory lists, by facility name, all Radio Aids to Navigation that appear on National Aeronautical Navigation Services Visual or IFR Aeronautical Charts and those upon which the FAA has approved an Instrument Approach Procedure, with exception of selected TACANs. Military TACAN information will be published for Military facilities contained in this publication. All VOR, VORTAC, TACAN, ILS and MLS equipment in the National Airspace System has an automatic monitoring and shutdown feature in the event of malfunction. Unmonitored, as used in this publication, for any navigational aid, means that monitoring personnel cannot observe the malfunction or shutdown signal. The NAVAID NOTAM file identifier will be shown as "NOTAM FILE IAD" and will be listed on the Radio Aids to Navigation line. When two or more NAVAIDS are listed and the NOTAM file identifier is different from that shown on the Radio Aids to Navigation line, it will be shown with the NAVAID listing. NOTAM file identifiers for ILSs and its components (e.g., NDB (LOM) are the same as the associated airports and are not repeated. Automated Surface Observing System (ASOS), Automated Weather Observing System (AWOS), and Hazardous Inflight Weather Advisory Service (HIWAS) will be shown when this service is broadcast over selected NAVAIDS.

NAVAID information is tabulated as indicated in the following sample:



Restriction within the normal altitude/range of the navigational aid (See primary alphabetical listing for restrictions on VORTAC and VOR/DME).

Note: Those DME channel numbers with a (Y) suffix require TACAN to be placed in the "Y" mode to receive distance information.

HIWAS—Hazardous Inflight Weather Advisory Service is a continuous broadcast of inflight weather advisories including summarized SIGMETs, convective SIGMETs, AIRMETS and urgent PIREPs. HIWAS is presently broadcast over selected VOR's throughout the U.S.

ASR/PAR—Indicates that Surveillance (ASR) or Precision (PAR) radar instrument approach minimums are published in the U.S. Terminal Procedures. Only part-time hours of operation will be shown.

RADIO CLASS DESIGNATIONS

VOR/DME/TACAN Standard Service Volume (SSV) Classifications

SSV Class	Altitudes	Distance (NM)
(T) Terminal	1000' to 12,000'	25
(L) Low Altitude	1000' to 18,000'	40
(H) High Altitude	1000' to 14,500'	40
	14,500' to 18,000'	100
	18,000' to 45,000'	130
	45,000' to 60,000'	100

NOTE: Additionally, (H) facilities provide (L) and (T) service volume and (L) facilities provide (T) service. Altitudes are with respect to the station's site elevation. Coverage is not available in a cone of airspace directly above the facility.

CONTINUED ON NEXT PAGE

CONTINUED FROM PRECEDING PAGE

The term VOR is, operationally, a general term covering the VHF omnidirectional bearing type of facility without regard to the fact that the power, the frequency protected service volume, the equipment configuration, and operational requirements may vary between facilities at different locations.

AB _____	Automatic Weather Broadcast.
DF _____	Direction Finding Service.
DME _____	UHF standard (TACAN compatible) distance measuring equipment.
DME(Y) _____	UHF standard (TACAN compatible) distance measuring equipment that require TACAN to be placed in the "Y" mode to receive DME.
GS _____	Glide slope.
H _____	Non-directional radio beacon (homing), power 50 watts to less than 2,000 watts (50 NM at all altitudes).
HH _____	Non-directional radio beacon (homing), power 2,000 watts or more (75 NM at all altitudes).
H-SAB _____	Non-directional radio beacons providing automatic transcribed weather service.
ILS _____	Instrument Landing System (voice, where available, on localizer channel).
IM _____	Inner marker.
ISMLS _____	Interim Standard Microwave Landing System.
LDA _____	Localizer Directional Aid.
LMM _____	Compass locator station when installed at middle marker site (15 NM at all altitudes).
LOM _____	Compass locator station when installed at outer marker site (15 NM at all altitudes).
MH _____	Non-directional radio beacon (homing) power less than 50 watts (25 NM at all altitudes).
MLS _____	Microwave Landing System.
MM _____	Middle marker.
OM _____	Outer marker.
S _____	Simultaneous range homing signal and/or voice.
SABH _____	Non-directional radio beacon not authorized for IFR or ATC. Provides automatic weather broadcasts.
SDF _____	Simplified Direction Facility.
TACAN _____	UHF navigational facility-omnidirectional course and distance information.
VOR _____	VHF navigational facility-omnidirectional course only.
VOR/DME _____	Collocated VOR navigational facility and UHF standard distance measuring equipment.
VORTAC _____	Collocated VOR and TACAN navigational facilities.
W _____	Without voice on radio facility frequency.
Z _____	VHF station location marker at a LF radio facility.

ILS FACILITY PERFORMANCE CLASSIFICATION CODES

Codes define the ability of an ILS to support autoland operations. The two portions of the code represent Official Category and farthest point along a Category I, II, or III approach that the Localizer meets Category III structure tolerances.

Official Category: I, II, or III; the lowest minima on published or unpublished procedures supported by the ILS.

Farthest point of satisfactory Category III Localizer performance for Category I, II, or III approaches: A – 4 NM prior to runway threshold, B – 3500 ft prior to runway threshold, C – glide angle dependent but generally 750–1000 ft prior to threshold, T – runway threshold, D – 3000 ft after runway threshold, and E – 2000 ft prior to stop end of runway.

ILS information is tabulated as indicated in the following sample:

ILS/DME 108.5 I-ORL Chan 22 Rwy 18. Class IIE. LOM HERNY NDB.

↖

ILS Facility Performance
Classification Code

FREQUENCY PAIRING PLAN AND MLS CHANNELING

MLS CHANNEL	VHF FREQUENCY	TACAN CHANNEL	MLS CHANNEL	VHF FREQUENCY	TACAN CHANNEL	MLS CHANNEL	VHF FREQUENCY	TACAN CHANNEL
500	108.10	18X	568	109.45	31Y	636	114.15	88Y
502	108.30	20X	570	109.55	32Y	638	114.25	89Y
504	108.50	22X	572	109.65	33Y	640	114.35	90Y
506	108.70	24X	574	109.75	34Y	642	114.45	91Y
508	108.90	26X	576	109.85	35Y	644	114.55	92Y
510	109.10	28X	578	109.95	36Y	646	114.65	93Y
512	109.30	30X	580	110.05	37Y	648	114.75	94Y
514	109.50	32X	582	110.15	38Y	650	114.85	95Y
516	109.70	34X	584	110.25	39Y	652	114.95	96Y
518	109.90	36X	586	110.35	40Y	654	115.05	97Y
520	110.10	38X	588	110.45	41Y	656	115.15	98Y
522	110.30	40X	590	110.55	42Y	658	115.25	99Y
524	110.50	42X	592	110.65	43Y	660	115.35	100Y
526	110.70	44X	594	110.75	44Y	662	115.45	101Y
528	110.90	46X	596	110.85	45Y	664	115.55	102Y
530	111.10	48X	598	110.95	46Y	666	115.65	103Y
532	111.30	50X	600	111.05	47Y	668	115.75	104Y
534	111.50	52X	602	111.15	48Y	670	115.85	105Y
536	111.70	54X	604	111.25	49Y	672	115.95	106Y
538	111.90	56X	606	111.35	50Y	674	116.05	107Y
540	108.05	17Y	608	111.45	51Y	676	116.15	108Y
542	108.15	18Y	610	111.55	52Y	678	116.25	109Y
544	108.25	19Y	612	111.65	53Y	680	116.35	110Y
546	108.35	20Y	614	111.75	54Y	682	116.45	111Y
548	108.45	21Y	616	111.85	55Y	684	116.55	112Y
550	108.55	22Y	618	111.95	56Y	686	116.65	113Y
552	108.65	23Y	620	113.35	80Y	688	116.75	114Y
554	108.75	24Y	622	113.45	81Y	690	116.85	115Y
556	108.85	25Y	624	113.55	82Y	692	116.95	116Y
558	108.95	26Y	626	113.65	83Y	694	117.05	117Y
560	109.05	27Y	628	113.75	84Y	696	117.15	118Y
562	109.15	28Y	630	113.85	85Y	698	117.25	119Y
564	109.25	29Y	632	113.95	86Y			
566	109.35	30Y	634	114.05	87Y			

FREQUENCY PAIRING PLAN AND MLS CHANNELING

The following is a list of paired VOR/ILS VHF frequencies with TACAN channels and MLS channels.

TACAN CHANNEL	VHF FREQUENCY	MLS CHANNEL	TACAN CHANNEL	VHF FREQUENCY	MLS CHANNEL	TACAN CHANNEL	VHF FREQUENCY	MLS CHANNEL
2X	134.5	-	19Y	108.25	544	25X	108.80	-
2Y	134.55	-	20X	108.30	502	25Y	108.85	556
11X	135.4	-	20Y	108.35	546	26X	108.90	508
11Y	135.45	-	21X	108.40	-	26Y	108.95	558
12X	135.5	-	21Y	108.45	548	27X	109.00	-
12Y	135.55	-	22X	108.50	504	27Y	109.05	560
17X	108.00	-	22Y	108.55	550	28X	109.10	510
17Y	108.05	540	23X	108.60	-	28Y	109.15	562
18X	108.10	500	23Y	108.65	552	29X	109.20	-
18Y	108.15	542	24X	108.70	506	29Y	109.25	564
19X	108.20	-	24Y	108.75	554	30X	109.30	512

TACAN CHANNEL	VHF FREQUENCY	MLS CHANNEL	TACAN CHANNEL	VHF FREQUENCY	MLS CHANNEL	TACAN CHANNEL	VHF FREQUENCY	MLS CHANNEL
30Y	109.35	566	63X	133.60	-	95Y	114.85	650
31X	109.40	-	63Y	133.65	-	96X	114.90	-
31Y	109.45	568	64X	133.70	-	96Y	114.95	652
32X	109.50	514	64Y	133.75	-	97X	115.00	-
32Y	109.55	570	65X	133.80	-	97Y	115.05	654
33X	109.60	-	65Y	133.85	-	98X	115.10	-
33Y	109.65	572	66X	133.90	-	98Y	115.15	656
34X	109.70	516	66Y	133.95	-	99X	115.20	-
34Y	109.75	574	67X	134.00	-	99Y	115.25	658
35X	109.80	-	67Y	134.05	-	100X	115.30	-
35Y	109.85	576	68X	134.10	-	100Y	115.35	660
36X	109.90	518	68Y	134.15	-	101X	115.40	-
36Y	109.95	578	69X	134.20	-	101Y	115.45	662
37X	110.00	-	69Y	134.25	-	102X	115.50	-
37Y	110.05	580	70X	112.30	-	102Y	115.55	664
38X	110.10	520	70Y	112.35	-	103X	115.60	-
38Y	110.15	582	71X	112.40	-	103Y	115.65	666
39X	110.20	-	71Y	112.45	-	104X	115.70	-
39Y	110.25	584	72X	112.50	-	104Y	115.75	668
40X	110.30	522	72Y	112.55	-	105X	115.80	-
40Y	110.35	586	73X	112.60	-	105Y	115.85	670
41X	110.40	-	73Y	112.65	-	106X	115.90	-
41Y	110.45	588	74X	112.70	-	106Y	115.95	672
42X	110.50	524	74Y	112.75	-	107X	116.00	-
42Y	110.55	590	75X	112.80	-	107Y	116.05	674
43X	110.60	-	75Y	112.85	-	108X	116.10	-
43Y	110.65	592	76X	112.90	-	108Y	116.15	676
44X	110.70	526	76Y	112.95	-	109X	116.20	-
44Y	110.75	594	77X	113.00	-	109Y	116.25	678
45X	110.80	-	77Y	113.05	-	110X	116.30	-
45Y	110.85	596	78X	113.10	-	110Y	116.35	680
46X	110.90	528	78Y	113.15	-	111X	116.40	-
46Y	110.95	598	79X	113.20	-	111Y	116.45	682
47X	111.00	-	79Y	113.25	-	112X	116.50	-
47Y	111.05	600	80X	113.30	-	112Y	116.55	684
48X	111.10	530	80Y	113.35	620	113X	116.60	-
48Y	111.15	602	81X	113.40	-	113Y	116.65	686
49X	111.20	-	81Y	113.45	622	114X	116.70	-
49Y	111.25	604	82X	113.50	-	114Y	116.75	688
50X	111.30	532	82Y	113.55	624	115X	116.80	-
50Y	111.35	606	83X	113.60	-	115Y	116.85	690
51X	111.40	-	83Y	113.65	626	116X	116.90	-
51Y	111.45	608	84X	113.70	-	116Y	116.95	692
52X	111.50	534	84Y	113.75	628	117X	117.00	-
52Y	111.55	610	85X	113.80	-	117Y	117.05	694
53X	111.60	-	85Y	113.85	630	118X	117.10	-
53Y	111.65	612	86X	113.90	-	118Y	117.15	696
54X	111.70	536	86Y	113.95	632	119X	117.20	-
54Y	111.75	614	87X	114.00	-	119Y	117.25	698
55X	111.80	-	87Y	114.05	634	120X	117.30	-
55Y	111.85	616	88X	114.10	-	120Y	117.35	-
56X	111.90	538	88Y	114.15	636	121X	117.40	-
56Y	111.95	618	89X	114.20	-	121Y	117.45	-
57X	112.00	-	89Y	114.25	638	122X	117.50	-
57Y	112.05	-	90X	114.30	-	122Y	117.55	-
58X	112.10	-	90Y	114.35	640	123X	117.60	-
58Y	112.15	-	91X	114.40	-	123Y	117.65	-
59X	112.20	-	91Y	114.45	642	124X	117.70	-
59Y	112.25	-	92X	114.50	-	124Y	117.75	-
60X	133.30	-	92Y	114.55	644	125X	117.80	-
60Y	133.35	-	93X	114.60	-	125Y	117.85	-
61X	133.40	-	93Y	114.65	646	126X	117.90	-
61Y	133.45	-	94X	114.70	-	126Y	117.95	-
62X	133.50	-	94Y	114.75	648			
62Y	133.55	-	95X	114.80	-			

35 COMM/NAV/WEATHER REMARKS:

These remarks consist of pertinent information affecting the current status of communications, NAVAIDs and weather.

ABBEVILLE CHRIS CRUSTA MEM (ØR3) 3 E UTC-6(-5DT) N29°58.55' W92°05.05'

HOUSTON

16 B S4 FUEL 100LL, JET A TPA—See Remarks NOTAM FILE DRI

H-7D, L-21B, 22E, GOMC

RWY 15-33: H500X75 (ASPH) S-17 MIRL

IAP

RWY 15: REIL. PAPI(P2L)—GA 3.0° TCH 50'. Fence.

RWY 33: REIL. PAPI(P2L)—GA 3.0° TCH 50'. Trees.

AIRPORT REMARKS: Attended daylight hours. TPA for fixed wing 1001(985), helicopter 501(485) within 3 miles of arpt and ultralight 301(285). Rwy 15-33 has some small cracks. MIRL Rwy 15-33 and REIL Rwy 15 and Rwy 33 preset on low intensity dusk to dawn, to increase intensity ACTIVATE—CTAF.

WEATHER DATA SOURCES: AWOS-3 118.875 (337) 892-0526.**COMMUNICATIONS:** CTAF/UNICOM 122.8

GCO 135.075 (LAFAYETTE APCH and DE RIDDER FSS)

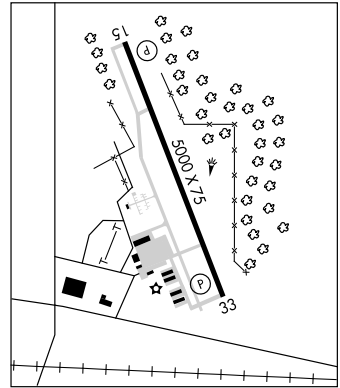
Ⓡ LAFAYETTE APP/DEP CON 121.1 (1130-0430Z‡)

HOUSTON CENTER APP/DEP CON 126.35 (0430-1130Z‡)

RADIO AIDS TO NAVIGATION: NOTAM FILE LFT.

LAFAYETTE (L) VORTACW 109.8 LFT Chan 35 N30°11.63'

W91°59.55' 197° 13.9 NM to fld. 36/3E. HIWAS.

**ACADI** N29°57.38' W91°51.80' NOTAM FILE ARA.

HOUSTON

NDB (MHW/LOM) 269 AR 345° 5.0 NM to Acadiana Rgnl.

L-21B, 22E, GOMC

ACADIANA RGNL (See NEW IBERIA)**ALEXANDRIA****ALEXANDRIA INTL** (AEX) 4 W UTC-6(-5DT) N31°19.64' W92°32.91'

HOUSTON

89 B S4 FUEL 100, JET A, MORGAS OX 2, 4 Class I, ARFF Index D

H-6I, L-21B, 22E

NOTAM FILE AEX

IAP, AD

RWY 14-32: H9352X150 (CONC-GRVD) S-81, D-180, DT-330, DDT-850 HIRL

RWY 14: SSALR. PAPI(P4L)—GA 3.0° TCH 55'. Trees.

RWY 32: REIL. PAPI(P4L)—GA 3.0° TCH 55'.

RWY 18-36: H7001X150 (ASPH-CONC-GRVD) S-75, D-130, DT-191, DDT-502 HIRL

RWY 18: REIL. PAPI(P4L)—GA 3.0° TCH 64'. Trees.

RWY 36: REIL. PAPI(P4L)—GA 3.0° TCH 61'. Trees.

RUNWAY DECLARED DISTANCE INFORMATION

RWY 14: TORA-9352 TODA-9352 ASDA-9352 LDA-9352

RWY 18: TORA-7001 TODA-7001 ASDA-7001 LDA-7001

RWY 32: TORA-9352 TODA-9352 ASDA-9352 LDA-9352

RWY 36: TORA-7001 TODA-7001 ASDA-7001 LDA-7001

AIRPORT REMARKS: Attended continuously. Extensive helicopter tfc during military exercises. Center 75' of first 3000' of Rwy 18 is concrete, remainder is asphalt. Rwy 18-36 center 1800' at intersection with Rwy 14-32 in fair condition due to Raveling. Locked wheel and sharp turns prohibited on asph surfaces. Light acft frequently cross apch zones to Rwy 14-32 bto 2000' MSL. Commercial and lifeguard acft only on Commercial Terminal Ramp, all other acft utilize Twy A to FBO. Twy G clsd indef. Twy E clsd indef. Twy F clsd indef.

WEATHER DATA SOURCES: ASOS 123.975 (318) 442-6583. HIWAS 116.1 AEX**COMMUNICATIONS:** CTAF 127.35

Ⓡ POLK APP/DEP CON 125.4

TOWER 127.35 GND CON 121.9 CLNC DEL 121.9

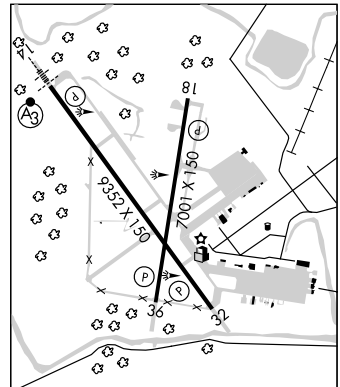
RADIO AIDS TO NAVIGATION: NOTAM FILE AEX.

(H) VORTACW 116.1 AEX Chan 108 N31°15.40' W92°30.06' 327° 4.9 NM to fld. 80/3E. HIWAS.

DME portion unusable 285°-245° byd 35 NM blo 1700', 245°-285° byd 35 NM blo 1900'.

ILS 110.1 I-ERJ Rwy 14. Class 1T.

PAR

COMM/NAV/WEATHER REMARKS: Multicom frequency 130.0 avbl.

ESLER RGNL (ESF) 10 NE UTC-6(-5DT) N31°23.69' W92°17.75'

HOUSTON

112 B **FUEL** 100LL, JET A NOTAM FILE ESF

H-6I, L-21B, 22E

RWY 09-27: H5999X150 (ASPH-GRVD) S-75, D-150, DT-220 HIRL

IAP

RWY 09: REIL. VASI(V4L)—GA 3.0° TCH 32'. **RWY 27:** MALSR.

RWY 14-32: H5601X150 (ASPH-GRVD) S-75, D-150, DT-220

MIRL 0.4% up NW

RWY 14: REIL. PAPI(P4L)—GA 3.0° TCH 60'. Trees.

RWY 32: REIL. VASI(V4L)—GA 3.0° TCH 56'. Tree.

RUNWAY DECLARED DISTANCE INFORMATION

RWY 09: TORA-5999 TODA-5999 ASDA-5999 LDA-5999

RWY 14: TORA-5601 TODA-5601 ASDA-5601 LDA-5601

RWY 27: TORA-5999 TODA-5999 ASDA-5999 LDA-5999

RWY 32: TORA-5601 TODA-5601 ASDA-5601 LDA-5601

AIRPORT REMARKS: Attended Mon-Fri 1300-2230Z†. Fuel avbl Mon-Fri 1300-2200Z† and Sat-Sun 1300-0100Z†. On call Sat-Sun after 0100Z† 318-443-5566. Birds on and in vofrt arpt seasonally.

PAEW adjacent rwns and twys. Twys F and G clsd indef. VASI Rwy 32 OTS indef. Rwy 14 REIL medium ints only. ACTIVATE MIRL Rwy 14-32, HIRL Rwy 09-27, MALSR Rwy 27, REIL Rwy 09, Rwy 14 and Rwy 32, and twy lgts Twy A, Twy B, Twy C, Twy D and Twy E—CTAF.

WEATHER DATA SOURCES: ASOS (318) 484-9031. Thunderstorm/freezing rain not avbl. Wind unreliable.

COMMUNICATIONS: CTAF/UNICOM 122.8

ESLER RCO 122.55 (DE RIDDER RADIO)

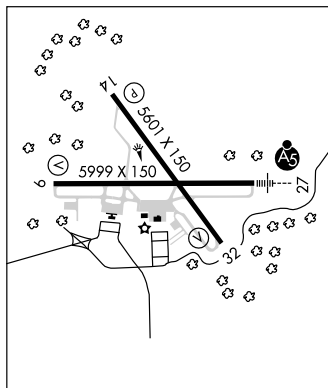
Ⓡ **POLK APP/DEP CON** 125.4

RADIO AIDS TO NAVIGATION: NOTAM FILE AEX.

ALEXANDRIA (H) VORTACW 116.1 AEX Chan 108 N31°15.40' W92°30.04' 049° 13.4 NM to fld. 80/3E. HIWAS.

ANDRA NDB (LOM) 223 ES N31°23.52' W92°10.92' 268° 5.9 NM to fld. Unmonitored.

ILS/DME 111.5 I-ESF Chan 52 Rwy 27 Class IA. LOM ANDRA NDB. ILS/DME and LOM unmonitored.



ALLEN PARISH (See OAKDALE)

ALVIN CALLENDER FLD (See NEW ORLEANS NAS JRB)

ANDRA N31°23.52' W92°10.92' NOTAM FILE ESF.

HOUSTON

NDB (LOM) 223 ES 268° 5.9 NM to Esler Rgnl. Unmonitored.

ANGER N30°36.38' W90°25.27' NOTAM FILE DRI.

NEW ORLEANS

NDB (LOM) 212 HP 174° 5.1 NM to Hammond Northshore Rgnl. Unmonitored.

ARCADIA-BIENVILLE PARISH (5FØ) 2 SW UTC-6(-5DT) N32°31.84' W92°57.24'

MEMPHIS

440 B NOTAM FILE DRI

L-17E

RWY 14-32: H3000X75 (ASPH) S-16 MIRL

RWY 14: Trees. **RWY 32:** Trees.

AIRPORT REMARKS: Unattended. For arpt attendant call 318-263-2013. Golf course adjacent to arpt. +4' fence 185' south of Rwy 32 thld.

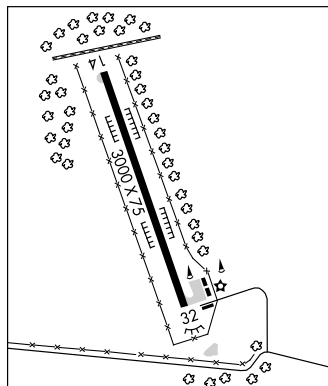
Rotating bcn 1 mile SE of arpt. ACTIVATE MIRL Rwy 14-32—CTAF.

COMMUNICATIONS: CTAF 122.9

RADIO AIDS TO NAVIGATION: NOTAM FILE DRI.

ELM GROVE (L) VORTAC 111.2 EMG Chan 49 N32°24.01'

W93°35.71' 069° 33.5 NM to fld. 160/7E. HIWAS.



ATLANTIS ATP N27°11.73' W90°01.62'
AWOS-3 119.525

L-21B, GOMC

BARKSDALE AFB (BAD)(KBAD) AF 3 E UTC-6(-5DT) N32°30.12' W93°39.76'
166 B TPA—See Remarks AOE NOTAM FILE DRI Not insp.
RWY 15-33: H11777X300 (PEM) S-155, T-260, ST-175, TT-500, AUW-800
PCN 73 R/B/W/T HIRL
RWY 15: ALSF1. PAPI(P4L). RWY 33: ALSF1. PAPI(P4L).

MEMPHIS
H-61, L-17E
DIAP, AD

ARRESTING GEAR/SYSTEMS

BAK-12B(B)(1100') RWY 33

MILITARY SERVICE: LGT Rwy 15 and Rwy 33 Sequence Flashing Lights offset 2.5' from centerline. A-GEAR BAK12B for Air Warrior acft use only, unsvd other times. W Side A-Gear mark permanently removed. JASU 1(MA-1A) 7(A/M32A-86) 1(A/M32A-95) 1(A/M32A-60) FUEL J8 FLUID W SP PRESAIR LHOX LOX OIL 0-132-133-148-156 JOAP TRAN ALERT Tran maintenance hrs of svc are Mon-Fri 1400-0100Z, Sat and Sun 1400-0000Z. Cisd holidays. No priority basis. Expect svc delays of 2 hrs or more. Ltd fleet svc avbl. No demineralized water avbl.

MILITARY REMARKS: Attended continuously. Cisd holidays. RSTD PPR, call Base OPS DSN 781-3226/4978 or C318-456-3226. Call Comd Post for multi apch DSN 781-2151. Practice apch may be restricted by twr, depending on tfc and time of day. PPR issued up to 7 days prior to arr. PPR good for +/- 15 minute PPR time. Coordination of PPR outside of block time by telephone is rqr or PPR Number will be considered cancelled. Engine running offload ops not permitted. 180° turns for C135 and heavy acft are authorized in the first 750' Rwy 15 and the first 1000' Rwy 33. Tran acft with ordnance not authorized. Twy C restricted to assigned A-10 and small propeller acft. Twy E, E1, and Twy C unlighted and usable for daylight VFR only. Training for tran acft will not be permitted to interfere with local acft opr. Non-ACC acft may be subjected to less than required Quantity-Distance separation due munitions opr. Aircrews should exercise appropriate risk management in determining airfld suitability. All tran aircrews must report to Base OPS. CAUTION Lgt acft and parachute opr invof Shreveport Downtown 3.3 NM NW during final apch Rwy 15 and dep Rwy 33. TFC PAT Retangular 1200' (1034'), Overhead 1700' (1534') VFR helicopter enter tfc pattern at 700(534) from E and 1000(834) from W. Overflight of munitions storage area E-NE fld not authorized. MISC Weather briefing for transient aircrews byd normal opr hr avbl via 26 OWS at Barksdale AFB DSN 781-3024. Observed surface visibility restricted from 150° to 330° by obstructions and lack of visibility markers byd 2 mi. First 1184' Rwy 15 and first 1600' Rwy 33 is conc. Middle 8972' is asph with first 3000' at each end having a 75' wide conc keel surface in center and the middle 2972' having a 50' conc keel surface. Acft with distinguished visitor ctc PTD or Comd Post at least 20 minutes prior to ETA. ACC RSRs applied to Acc acft only. Afld ops unable to issue COMSEC and has ltd storage capability.

COMMUNICATIONS: ATIS 307.025 PTD 254.425

Ⓡ **SHREVEPORT APP/DEP CON** 123.75 360.725 (320°-152°) 119.9 335.55 (153°-319°)

TOWER 128.25 278.3 Cisd holidays.

GND CON 121.8 275.8

COMD POST (Call RAYMOND 06) 311.0 321.0 PMSV METRO 227.4 (No svc outside airfield opr hrs, ctc Comd Post)
Afld wx is monitored by AN/FMQ-19 ASOS and augmented by human observer dur afld opr hrs.

AIRSPACE: CLASS C svc ctc APP CON.

RADIO AIDS TO NAVIGATION: NOTAM FILE DRI.

ELM GROVE (L) VORTAC 111.2 EMG Chan 49 N32°24.01' W93°35.71' 324° 7.0 NM to fld. 160/7E. HIWAS.
BELCHER (H) VORTACW 117.4 EIC Chan 121 N32°46.28' W93°48.60' 148° 17.8 NM to fld. 190/7E. NOTAM FILE SHV.

(L) **TACAN** Chan 105 BAD (115.8) N32°30.20' W93°40.07' at fld. 163/5E. NOTAM FILE BAD. Monitored during published opr hrs only. TACAN No NOTAM MP Wed 0900-1200Z.

TACAN unusable:

041°-070° byd 20 NM blo 5,000' 180°-270° byd 26 NM blo 4,000'

071°-109° byd 35 NM blo 3,000' 270°-284° byd 15 NM

ILS 108.9 I-JKC Rwy 15. ILS No NOTAM MP Tue, Thu 1100-1400Z. Monitored during published opr hrs only.

ILS 109.9 I-BAD Rwy 33. ILS No NOTAM MP Tue, Thu 1100-1400Z. Monitored during published opr hrs only.

ASR (1100-0600Z)

COMM/NAV/WEATHER REMARKS: Radar see Terminal FLIP for Radar Minima.

BASTROP**MOREHOUSE MEM** (BQP) 2 SE UTC-6(-5DT) N32°45.37' W91°52.84'

168 B S4 FUEL 100LL TPA-1200(1033) NOTAM FILE DRI

RWY 16-34: H4002X100 (ASPH) S-15.5 MIRL

RWY 16: REIL. PAPI(P2L)—GA 3.0° TCH 50'. Trees.

RWY 34: REIL. PAPI(P2L)—GA 3.0° TCH 50'. Trees.

AIRPORT REMARKS: Attended Mon-Fri 1315-2100Z†. Self serve fuel avbl 24 hrs with credit card. Deer on and invof rwy. Wind tee lights OTS indef. Rwy 34 REIL OTS indef. MIRL Rwy 16-34, REIL Rwy 16 and Rwy 34 preset low ints dusk to dawn, to increase ints ACTIVATE—CTAF.

WEATHER DATA SOURCES: AWOS-3 118.375 (318) 281-1443.**COMMUNICATIONS:** CTAF/UNICOM 122.8

GCO 135.075 (DE RIDDER FSS)

MONROE APP/DEP CON 126.9 (1200-0400Z‡).

Ⓡ FORT WORTH CENTER APP/DEP CON 126.325 (0400-1200Z‡).

RADIO AIDS TO NAVIGATION: NOTAM FILE MLU.

MONROE (L) VORTACW 117.2 MLU Chan 119 N32°31.01'

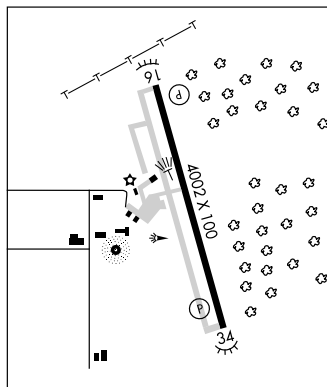
W92°02.16' 026° 16.3 NM to fld. 80/3E. HIWAS.

BASTROP NDB (MHW) 329 BQP N32°45.28' W91°53.01' at fld. NOTAM FILE DRI.

MEMPHIS

L-18F

IAP

**BASTROP** N32°45.28' W91°53.01' NOTAM FILE DRI.

NDB (MHW) 329 BQP at Morehouse Mem.

MEMPHIS

L-18F

BATON ROUGE METROPOLITAN, RYAN FLD (BTR) 4 N UTC-6(-5DT)

HOUSTON

N30°31.97' W91°08.99'

H-7D, L-21B, 22F

70 B S4 FUEL 100LL, JET A OX 1, 3 LRA Class I, ARFF Index C NOTAM FILE BTR

IAP, AD

RWY 04L-22R: H7500X150 (CONC-GRVD) S-120, D-170, DT-300
HIRL CL

RWY 04L: VASI(V4L)—GA 3.0° TCH 52'. Thld dspcd 600'. Pole.

RWY 22R: MALS. TDZL. VASI(V4L)—GA 3.0° TCH 52'. Thld dspcd 424'. Trees. Rgt tfc.

RWY 13-31: H7004X150 (ASPH-GRVD) S-120, D-170, DT-300
HIRL

RWY 13: MALS. Thld dspcd 597'. Pole.

RWY 31: MALS. VASI(V4L)—GA 3.0° TCH 52'. Thld dspcd 315'.

Road.

RWY 04R-22L: H3799X75 (ASPH) S-30, D-45 MIRL

RWY 04R: PAPI(P2L). Tree. Rgt tfc. RWY 22L: PAPI(P2L). Tree.

LAND AND HOLD SHORT OPERATIONS

LANDING	HOLD SHORT POINT	DIST AVBL
RWY 13	04-22R	4140
RWY 22L	13-31	2900
RWY 22R	13-31	3450

RUNWAY DECLARED DISTANCE INFORMATION

RWY 04L:	TORA-7500	TODA-7500	ASDA-7500	LDA-6900
RWY 04R:	TORA-3799	TODA-3799	ASDA-3799	LDA-3799
RWY 13:	TORA-7004	TODA-7004	ASDA-7004	LDA-6407
RWY 22L:	TORA-3799	TODA-3799	ASDA-3799	LDA-3799
RWY 22R:	TORA-7500	TODA-7500	ASDA-7500	LDA-7076
RWY 31:	TORA-7004	TODA-7004	ASDA-7004	LDA-6691

ARRESTING GEAR/SYSTEMS

RWY 13 EMAS

AIRPORT REMARKS: Attended 1100-0600Z†. Rwy 13-31 CLOSED indef. 24 hrs PPR for unscheduled air carrier ops with more than 30 passenger seats 0600-1100Z†, call arpt manager 225-355-2068/0333. Rwy 04R-22L not avbl for air carrier ops with more than 30 passenger seats. Migratory birds on and in vicinity of arpt during months of Mar, Apr, Sep and Oct. When twr clsd use 121.9 to ctc ARFF for emergency request. Ramp and twy lane adjacent to the commercial air carrier terminal building is limited to commercial air carrier and passenger airtaxi acft only. Twy L weight restrictions: single 68,000 pounds, dual 75,000 pounds, dual tandem 106,000 pounds. Twy E weight restrictions: single 44,000 lbs, dual 55,000 lbs, dual tandem 93,000 lbs. Twy B clsd between Rwy 13-31 and Twy A indef. Twy M clsd indefinitely. Rwy 13 MALS. Rwy 31 VASI and Rwy 31 MALS. Rwy 13-31 and Rwy 04L-22R preset low instnt, to increase instnt ACTIVATE—CTAF. MIRL Rwy 04R-22L not avbl. Flight Notification Service (ADCUS) available.

WEATHER DATA SOURCES: ASOS (225) 356-2305. LLWAS.**COMMUNICATIONS:** CTAF 118.45 ATIS 125.2 UNICOM 122.95

RCO 122.2 (DE RIDDER RADIO)

Ⓡ APP/DEP CON 120.3 (West) 126.5 (East) (1100-0600Z†)

Ⓡ HOUSTON CENTER APP/DEP CON 126.35 (0600-1100Z†)

TOWER 118.45 (1100-0600Z†) GND CON 121.9 CLNC DEL 119.4

AIRSPACE: CLASS C svc 1100-0600Z† ctc APP CON other times CLASS E.**RADIO AIDS TO NAVIGATION:** NOTAM FILE BTR.

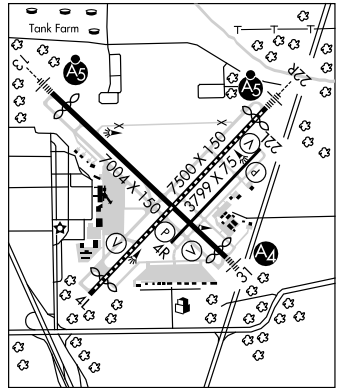
(L) VORTACW 116.5 BTR Chan 112 N30°29.11' W91°17.64' 063° 8.0 NM to fld. 20/6E.

RUNDI NDB (LOM) 284 BT N30°34.97' W91°12.66' 130° 4.4 NM to fld.

ILS/DME 110.3 I-BTR Chan 40 Rwy 13. Class ID. LOM RUNDI NDB. ILS unmonitored when twr clsd. ILS OTS indef.

ILS/DME 108.7 I-CLZ Chan 24 Rwy 22R. Class IE. ILS unmonitored when twr clsd.

ASR (1100-0600Z†)

**BEAUREGARD PARISH** (See DE RIDDER)**BELCHER** N32°46.28' W93°48.60' NOTAM FILE SHV.

MEMPHIS

(H) VORTACW 117.4 EIC Chan 121 160° 14.3 NM to Shreveport Downtown. 190/7E.

H-61, L-17E

BLUEBIRD HILL (See KEITHVILLE)**BOGALUSA** N30°52.90' W89°51.73' NOTAM FILE DRI.

NEW ORLEANS

NDB (MHW) 353 GVB 182° 4.1 NM to George R. Carr Mem Air Fld.

L-21B, 22F

BOGALUSA**GEORGE R. CARR MEM AIR FLD** (BXA) 2 N UTC-6(-5DT) N30°48.82' W89°51.90'NEW ORLEANS
H-6J, 8F, L-21B, 22F
IAP

119 B S4 FUEL 100LL, JET A NOTAM FILE DRI

RWY 18-36: H5000X100 (ASPH) S-22 MIRL

RWY 18: REIL. PAPI(P2L)—GA 3.0° TCH 19'. Thld dspicd 594'.

RWY 36: REIL. PAPI(P2L)—GA 3.0° TCH 52'. Trees.

AIRPORT REMARKS: Attended 1400-2300Z. Rwy 18-36 pavement has some high and low areas. MIRL Rwy 18-36, REIL Rwy 18 and Rwy 36 preset low ints dusk-to-dawn to increase ints—CTAF.**WEATHER DATA SOURCES:** AWOS-3 118.025 (985) 732-6224.**COMMUNICATIONS:** CTAF/UNICOM 122.8

Ⓡ HOUSTON CENTER APP/DEP CON 126.8

GCO 135.075 (DE RIDDER FSS)

RADIO AIDS TO NAVIGATION: NOTAM FILE GWO.

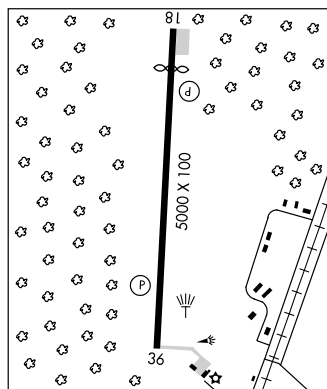
PICAYUNE (L) VORTAC 112.2 PCU Chan 59 N30°33.67'

W89°43.83' 330° 16.6 NM to fld. 70/5E.

BOGALUSA NDB (MHW) 353 GVB N30°52.90' W89°51.73'

182° 4.1 NM to fld. NOTAM FILE DRI. Unmonitored.

ILS 111.1 I-BXA Rwy 18. LOM CARMA NDB. LOC only.

**BRISTOL****KIBS AIR PARK** (L89) 3SE UTC-6(-5DT) N30°22.88' W92°08.76'

HOUSTON

51 FUEL MOGAS NOTAM FILE DRI

RWY 09-27: 2640X80 (TURF)

RWY 09: Thld dspicd 250'. Road.

RWY 27: Trees

AIRPORT REMARKS: Attended continuously. Dspicd thld marked with orange cones.**COMMUNICATIONS:** CTAF 122.9**BUNKIE MUNI** (2R6) 2 S UTC-6(-5DT) N30°57.40' W92°14.05'

HOUSTON

62 B NOTAM FILE DRI

RWY 18-36: H3005X75 (ASPH) S-8 MIRL

RWY 18: REIL. PAPI(P2L)—GA 3.0° TCH 25'. RWY 36: REIL. PAPI(P2L)—GA 3.25° TCH 26'. P-line.

AIRPORT REMARKS: Unattended. Emergency fuel avbl call 318-264-2922. MIRL Rwy 18-36, REIL Rwy 18 and Rwy 36 preset low ints dusk to dawn, to increase ints ACTIVATE—CTAF.**COMMUNICATIONS:** CTAF 122.9

Ⓡ POLK APP/DEP CON 125.4

RADIO AIDS TO NAVIGATION: NOTAM FILE AEX.ALEXANDRIA (H) VORTACW 116.1 AEX Chan 108 N31°15.40' W92°30.06' 140° 22.6 NM to fld.
80/3E. HIWAS.

NDB (MHW) 397 BWK N30°51.93' W92°14.05' 357° 5.5 NM to fld. NOTAM FILE DRI.

BYERLEY (See LAKE PROVIDENCE)**CE 'RUSTY' WILLIAMS** (See MANSFIELD)**CHENNAULT INTL** (See LAKE CHARLES)

COLUMBIA (F86) 2 NE UTC-6(-5DT) N32°07.33' W92°03.27'

MEMPHIS

67 B FUEL 100LL NOTAM FILE DRI

RWY 01-19: H3501X75 (ASPH) S-6 MIRL

RWY 01: SAVASI(S2L)—GA 4.0° TCH 20'. Trees.

RWY 19: SAVASI(S2L)—GA 4.0° TCH 20'. Trees.

AIRPORT REMARKS: Unattended. Fuel avbl 24 hrs with credit card.

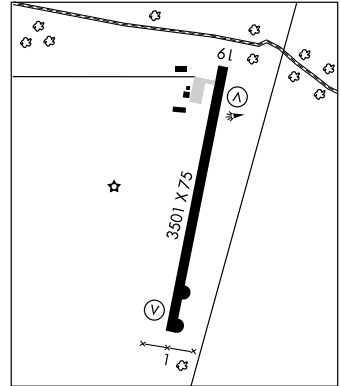
MIRL Rwy 01-19 preset low ints dusk to dawn, to incr ints
ACTIVATE—CTAF.

COMMUNICATIONS: CTAF 122.9

RADIO AIDS TO NAVIGATION: NOTAM FILE MLU.

MONROE (L) VORTACW 117.2 MLU Chan 119 N32°31.01'
W92°02.16' 179° 23.7 NM to fld. 80/3E. HIWAS.

L-18F

**CONCORDIA PARISH** (See VIDALIA)**COUSHATTA****THE RED RIVER** (ØR7) 2 SE UTC-6(-5DT) N31°59.42' W93°18.46'

HOUSTON

177 B NOTAM FILE DRI

RWY 17-35: H5000X75 (ASPH) S-44 MIRL

RWY 17: REIL. PAPI(P2L)—GA 3.0° TCH 50'. Trees.

RWY 35: REIL. PAPI(P2L)—GA 3.0° TCH 50'. Trees.

AIRPORT REMARKS: Unattended. MIRL Rwy 17-35, REIL Rwy 17 and Rwy
35 preset low ints dusk to dawn, to incr ints ACTIVATE—CTAF.

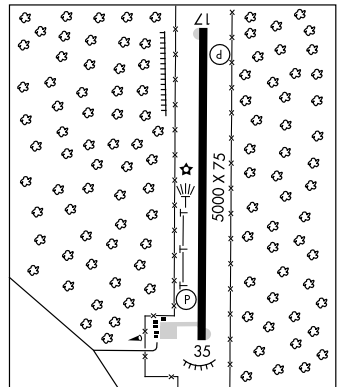
NOTE: See Special Notices—Aerobatic Practice Area.

COMMUNICATIONS: CTAF 122.9

RADIO AIDS TO NAVIGATION: NOTAM FILE SHV.

BELCHER (H) VORTACW 117.4 EIC Chan 121 N32°46.28'
W93°48.60' 144° 53.3 NM to fld. 190/7E.

H-61, L-22E

**COVINGTON****ST TAMMANY RGNL** (L31) 6 SE UTC-6(-5DT) N30°26.70' W89°59.33'

NEW ORLEANS

39 B FUEL 100LL NOTAM FILE DRI

RWY 18-36: H2999X75 (ASPH) S-17.5 MIRL

RWY 18: SAVASI(S2L)—GA 4.0° TCH 19'. Trees.

RWY 36: SAVASI(S2L)—GA 4.0° TCH 21'. Trees.

AIRPORT REMARKS: Unattended. Self service fuel avbl 24 hrs with credit card. Rwy 18 and Rwy 36 SAVASI OTS indef.

MIRL Rwy 18-36 preset med int.

COMMUNICATIONS: CTAF/UNICOM 122.8

® NEW ORLEANS APP/DEP CON 133.15

RADIO AIDS TO NAVIGATION: NOTAM FILE GWO.

PICAYUNE (L) VORTAC 112.2 PCU Chan 59 N30°33.67' W89°43.83' 238° 15.1 NM to fld. 70/5E.

L-21B, 22E

CRACK N32°30.11' W93°52.69' NOTAM FILE SHV.

MEMPHIS

NDB (LOM) 230 SH 136° 4.2 NM to Shreveport Rgnl. SHUTDOWN.

CROWLEY**LE GROS MEM** (3R2) 7 SW UTC-6(-5DT) N30°09.71' W92°29.04'**HOUSTON**
L-21B, 22E

17 B FUEL 100LL NOTAM FILE DRI

RWY 04-22: H4307X150 (CONC) S-30, D-47, DT-87 MIRL

RWY 04: REIL. PAPI(P2L)—GA 3.0° TCH 50'.

RWY 22: REIL. PAPI(P2L)—GA 3.0° TCH 50'. Tower.

RWY 13-31: H4012X150 (CONC) S-30, D-47, DT-87

RWY 13: Thld dsplacd 240'. Road.

AIRPORT REMARKS: Attended Mon-Sat 1400-2300Z±. 1790' plus tower 8 miles out 1000' right of centerline Rwy 31, 600' plus tower 2 miles out AER 13. MIRL Rwy 04-22, REIL Rwy 04 and Rwy 22 preset low ints, to increase ints
ACTIVATE—CTAF. NOTE: See Special Notices—Aerobatic Practice Area.

COMMUNICATIONS: CTAF 122.9**RADIO AIDS TO NAVIGATION:** NOTAM FILE LFT.

LAFAYETTE (L) VORTACW 109.8 LFT Chan 35 N30°11.63' W91°59.55' 263° 25.6 NM to fld. 36/3E.
HIWAS.

DAVID G. JOYCE (See WINNFIELD)**DELHI MUNI** (ØM9) 3 S UTC-6(-5DT) N32°24.64' W91°29.91'**MEMPHIS**
L-18F

91 B NOTAM FILE DRI

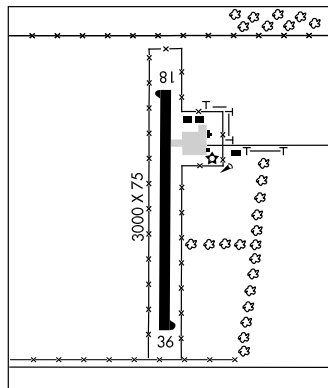
RWY 18-36: H3000X75 (ASPH) S-5 MIRL

RWY 18: Trees. RWY 36: Road.

AIRPORT REMARKS: Unattended. Rwy 18-36 4' fence 123' from centerline on both sides of rwy. Rwy 18-36 cracked with grass in cracks. Pilot controlled lgtg OTS indef. Windsock lghts OTS indef.

COMMUNICATIONS: CTAF 122.9**RADIO AIDS TO NAVIGATION:** NOTAM FILE MLU.

MONROE (L) VORTACW 117.2 MLU Chan 119 N32°31.01' W92°02.16' 100° 28.0 NM to fld. 80/3E. **HIWAS.**

**DE QUINCY INDUSTRIAL AIRPARK** (5R8) 2 SW UTC-6(-5DT) N30°26.47' W93°28.41'**HOUSTON**
H-7D, L-21B, 22E
IAP

81 B NOTAM FILE DRI

RWY 15-33: H5000X75 (ASPH) S-18 MIRL

RWY 15: REIL. PAPI(P2L)—GA 3.0° TCH 50'. Trees.

RWY 33: REIL. PAPI(P2L)—GA 3.0° TCH 50'. Trees.

AIRPORT REMARKS: Unattended. MIRL Rwy 15-33 and REIL Rwy 15 and Rwy 33 preset low ints dusk-dawn, to increase ints
ACTIVATE—CTAF.

COMMUNICATIONS: CTAF/UNICOM 122.8

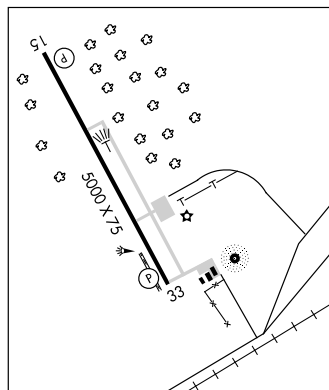
Ⓡ LAKE CHARLES APP/DEP CON 119.35 (1200-0400Z±)

Ⓡ HOUSTON CENTER APP/DEP CON 124.7 (0400-1200Z±)

RADIO AIDS TO NAVIGATION: NOTAM FILE LCH.

LAKE CHARLES (H) VORTACW 113.4 LCH Chan 81 N30°08.49' W93°06.33' 306° 26.2 NM to fld. 20/7E.

NDB(MHW) 410 DQU N30°26.13' W93°28.01' at fld.
 NOTAM FILE DRI.



DE RIDDER**BEAUREGARD RGNL** (DRI) 3 SW UTC-6(-5DT) N30°49.90' W93°20.40'

HOUSTON

202 B FUEL 100LL, JET A TPA-1202(1000) NOTAM FILE DRI

H-61, L-21B, 22E

RWY 18-36: H5495X100 (ASPH-CONC-AFSC) S-60 MIRL

IAP

RWY 18: REIL. PAPI(P2L)—GA 3.15° TCH 33'. Trees.

RWY 36: ODALS. REIL. PAPI(P2L)—GA 3.0° TCH 27'. Trees.

RWY 14-32: H4220X60 (ASPH)

RWY 14: Thld dspclcd 441'. Trees.

RWY 32: Trees.

AIRPORT REMARKS: Attended Mon-Fri 1330-2330Z, Sat, Sun and hol 1300-2300Z. For attendant other times call 337-375-4672.

Fuel avbl 24 hrs self svc with credit card. Rwy 36 ODALS OTS indef. REIL Rwy 18 and Rwy 36 OTS indef. MIRL Rwy 18-36, REIL Rwy 18 and Rwy 36 preset low ints dusk to dawn, to increase ints ACTIVATE—CTAF.

WEATHER DATA SOURCES: AWOS-3 118.225 (337) 463-8278.**COMMUNICATIONS:** CTAF/UNICOM 122.8

DE RIDDER RCO 122.2 (DE RIDDER RADIO)

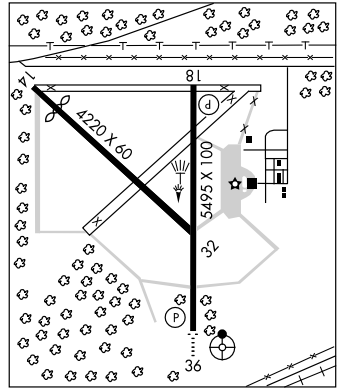
Ⓡ POLK APP/DEP CON 123.7

RADIO AIDS TO NAVIGATION: NOTAM FILE LCH.**LAKE CHARLES (H) VORTACW** 113.4 LCH Chan 81 N30°08.49' W93°06.33' 337° 43.1 NM to fld. 20/7E.**NDB (MHW)** 385 DXB N30°45.13' W93°20.08'

353° 4.8 NM to fld. NOTAM FILE DRI. Unmonitored 0100-1300Z.

ILS 111.1 I-DRI Rwy 36. LOC only. LOC unmonitored 0100-1300Z.

ASR

**DE RIDDER** N30°49.90' W93°20.40'

HOUSTON

RCO 122.2 (DE RIDDER RADIO)

L-21B, 22E

DOWNTOWN N32°32.39' W93°44.48' NOTAM FILE DTN.

MEMPHIS

(T) VORW 108.6 DTN at Shreveport Downtown.

L-17E

VOR unusable:

070°-100° beyond 10 NM below 7,000'.

246°-265° beyond 11 NM below 4,500'

180°-245° beyond 17 NM below 2,500'.

266°-280° beyond 23 NM below 2,500'

DRISKILL MOUNTAIN N32°25.19' W92°53.81'

MEMPHIS

RCO 122.35 (DE RIDDER RADIO)

L-17E

DURALDE N30°33.59' W92°26.88' NOTAM FILE DRI.

HOUSTON

NDB (MHW) 263 EGY 164° 5.7 NM to Eunice

H-70, L-21B, 22E

EAST CAMERON 278 EHC N28°25.73' W92°52.68'

L-21B, GOMW

AWOS-3 119.975

EAST CAMERON 47 CMB N29°26.43' W92°58.75'

L-21B, 22E, GOMW

AWOS-3 119.525

ELM GROVE N32°24.01' W93°35.71' NOTAM FILE DRI.

MEMPHIS

(L) VORTAC 111.2 EMG Chan 49 324° 7.0 NM to Barksdale AFB. 160/7E. HIWAS.

H-61, L-17E

TACAN unusable byd 30 NM blo 2,000'.

ESLER N31°21.50' W92°17.77' NOTAM FILE ESF.

HOUSTON

RCO 122.55 (DE RIDDER RADIO)

H-61, L-22E

ESLER RGNL (See ALEXANDRIA)**EUGENE ISLAND** N28°15.00' W91°47.00'

HOUSTON

RCO 122.55 (DE RIDDER RADIO)

L-21B

EUGENE ISLAND EIR N28°38.08' W91°29.35'

L-21B, GOMC

AWOS-3 119.475

EUNICE (4R7) 2 S UTC-6(-5DT) N30°27.98' W92°25.43'

42 B S2 FUEL 100LL, JET A, MOGAS NOTAM FILE DRI

RWY 16-34: H5001X75 (ASPH) S-21 MIRL

RWY 16: REIL, PAPI(P2L)—GA 3.0° TCH 52'. Trees.

RWY 34: REIL, PAPI(P2L)—GA 3.0° TCH 50'. Trees.

AIRPORT REMARKS: Attended Mon-Fri 1400-2300Z†, Sat and Sun on call. For fuel after hours call 337-457-6585. MIRL Rwy 16-34 and REIL Rwy 16 and Rwy 34 preset low ints dusk to dawn, to incrs activate—CTAF.

COMMUNICATIONS: CTAF/UNICOM 122.8

Ⓡ LAFAYETTE APP/DEP CON 128.7 (1030-0530Z‡)

HOUSTON CENTER APP/DEP CON 126.35 (0530-1030Z‡)

GCO 135.075 (LAFAYETTE APCH and DE RIDDER AFSS)

RADIO AIDS TO NAVIGATION: NOTAM FILE LFT.

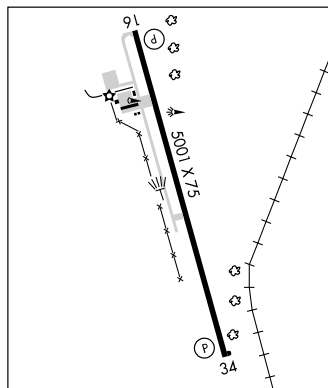
LAFAYETTE (L) VORTACW 109.8 LFT Chan 35 N30°11.63'

W91°59.55' 303° 27.7 NM to fld. 36/3E. HIWAS.

DURALDE NDB (MHW) 263 ECY N30°33.59' W92°26.89' 164°
5.7 NM to fld. NOTAM FILE DRI.

HOUSTON

H-7D, L-21B, 22E, GOMC
IAP



FALSE RIVER RGNL (See NEW ROADS)

FARMERVILLE

UNION PARISH (F87) 4 SE UTC-6(-5DT) N32°43.50' W92°20.23'

MEMPHIS

121 B FUEL 100LL NOTAM FILE DRI

RWY 16-34: H2997X70 (ASPH) S-8 MIRL

RWY 16: SAVASI(V2L)—GA 5.5°TCH 31'. Thld dsplcd 130'. Trees.

RWY 34: REIL, SAVASI(V2L)—GA 4.5°TCH 25'. Trees.

AIRPORT REMARKS: Attended Mon-Fri 1400-2300Z†. Rwy 16-34 CLOSED to acft over 12,500 lbs. SAVASI Rwy 16 OTS indef. SAVASI Rwy 34 OTS indef. REIL Rwy 34 OTS indef. Windssock lgts OTS indef. MIRL Rwy 16-34 preset low ints, to incrs intst and ACTIVATE REIL Rwy 34—CTAF. NOTE: See Special Notices—Aerobatic Practice Area.

COMMUNICATIONS: CTAF 122.9

FLORENVILLE N30°24.94' W89°49.20'. NOTAM FILE ASD.

NEW ORLEANS

NDB (MHW) 371 FNA 178° 4.2 NM to SlideII.

L-21B, 22F, GOMC

FORT POLK (See POLK AAF)

FRANKLINTON (2R7) 3 SE UTC-6(-5DT) N30°49.17' W90°06.75'

NEW ORLEANS

175 B NOTAM FILE DRI

L-21B, 22F

RWY 13-31: H3000X75 (ASPH) S-20 MIRL

RWY 13: REIL, PAPI(P2L)—GA 3.0° TCH 50'. Trees.

RWY 31: REIL, PAPI(P2L)—GA 3.0° TCH 50'. Trees.

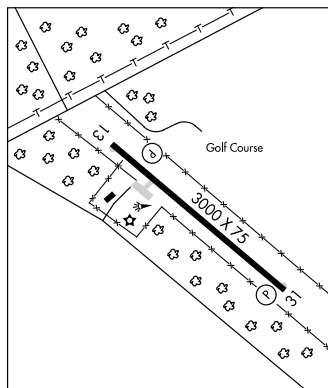
AIRPORT REMARKS: Unattended. MIRL Rwy 13-31, REIL Rwy 13 and Rwy 31 preset low ints, to incrs activate—CTAF.

COMMUNICATIONS: CTAF 122.9

RADIO AIDS TO NAVIGATION: NOTAM FILE GWO.

PICAYUNE (L) VORTAC 112.2 PCU Chan 59 N30°33.67'

W89°43.83' 303° 25.1 NM to fld. 70/5E.



GALLIANO

SOUTH LAFOURCHE LEONARD MILLER JR. (GAO) 1E UTC-6(-5DT) N29°26.47' W90°15.67' **NEW ORLEANS**

1 B FUEL 100LL, JET A1+ NOTAM FILE DRI
 RWY 18-36: H6502X100 (ASPH) S-60, D-75 MIRL
 RWY 18: REIL. PAPI(P4L)—GA 3.0° TCH 50'. Trees.
 RWY 36: REIL. PAPI(P4L)—GA 3.0° TCH 50'.

H-7E, L-21B, 22F, GOMC
 IAP

AIRPORT REMARKS: Attended continuously. Self svc fuel avbl 24 hrs with credit card. PAEW on and invof arpt. REIL Rwy 18 OTS indef. REIL Rwy 36 OTS indef. MIRL Rwy 18-36 and REIL Rwy 18 and Rwy 36 preset low intensity dusk to dawn, to increase intensity
 ACTIVATE—CTAF.

WEATHER DATA SOURCES: AWOS-3 118.175 (985) 475-5178.

COMMUNICATIONS: CTAF/UNICOM 123.0

Ⓡ NEW ORLEANS APP/DEP CON 123.85

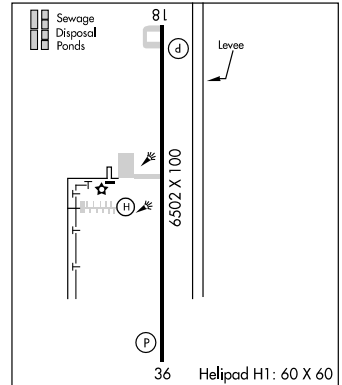
GCO 135.075 (DE RIDDER FSS)

RADIO AIDS TO NAVIGATION: NOTAM FILE DRI.

LEEVILLE (H) VORTAC 113.5 LEV Chan 82 N29°10.51'
 W90°06.24' 331° 17.9 NM to fld. 02/2E.

• • • • •

HELIPAD H1: H60X60 (CONC)



GATOR N31°01.70' W93°11.09' NOTAM FILE DRI.
 NDB (MHW) 359 GUV 336° 1.1 to Polk AAF.

HOUSTON
 L-21B, 22E

GEORGE R CARR MEM AIR FLD (See BOGALUSA)

GONZALES

LOUISIANA RGNL (L38) 2S UTC-6(-5DT) N30°10.36' W90°56.44'

NEW ORLEANS
 L-21B, 22F, GOMC
 IAP

14 B S2 FUEL 100LL, JET A NOTAM FILE DRI
 RWY 17-35: H3998X99 (ASPH) S-30, D-60 MIRL
 RWY 17: REIL. PAPI(P2L)—GA 3.0° TCH 40'. Trees.
 RWY 35: REIL. PAPI(P2L)—GA 3.0° TCH 40'. Trees.

AIRPORT REMARKS: Attended Mon-Sat 1400-2300Z‡. Other times call 225-647-4568. 100LL avbl self service with credit card. Deer on and invof arpt. PAEW on arpt. MIRL Rwy 17-35 and REIL Rwy 17 and Rwy 35 preset low ints dusk to dawn, to incr ints
 ACTIVATE—CTAF.

COMMUNICATIONS: CTAF/UNICOM 123.0

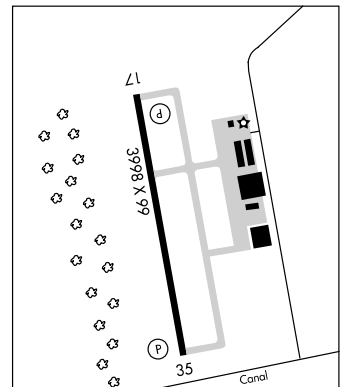
GCO 135.075 (BATON ROUGE App and DE RIDDER FSS)

Ⓡ BATON ROUGE APP/DEP CON 126.5 (1100-0600Z‡)

HOUSTON CENTER APP/DEP CON 126.35 (0600-1100Z‡)

RADIO AIDS TO NAVIGATION: NOTAM FILE BTR.

BATON ROUGE (L) VORTACW 116.5 BTR Chan 112 N30°29.11'
 W91°17.64' 129° 26.2 NM to fld. 20/6E.



GREEN CANYON 338 GRY N27°37.48' W90°26.47'
 AWOS-3 118.875

L-21C, GOMC

HAMMOND NORTHSORE RGNL (HDC) 3 NE UTC-6(-5DT) N30°31.30' W90°25.10' NEW ORLEANS

47 B S4 FUEL 100LL, JET A TPA-1003(956) NOTAM FILE DRI H-7D, L-21B, 22F, 60MC
 RWY 13-31: H6502X100 (ASPH-CONC) S-22, D-33 MIRL IAP

RWY 13: REIL. PAPI(P4L)—GA 3.30° TCH 50'. Trees.
 RWY 31: REIL. PAPI(P4L)—GA 3.30° TCH 50'. Thld dsplcd 690'.
 Trees.

RWY 18-36: H5001X150 (CONC) S-27, D-41 MIRL

RWY 18: MALSR. REIL. PAPI (P4L)—GA 3.0° TCH 52'.

RWY 36: REIL. PAPI (P4L)—GA 3.0° TCH 52'.

AIRPORT REMARKS: Attended Mon-Fri 1200-0200Z†, Sat-Sun 1400-0000Z†. Self service fuel avbl 24 hrs with credit card on west ramp. Full svc avbl on southeast ramp. Birds, deer and coyotes on and invof arpt. Ultralight activity on and invof arpt. Transient parking and military and government acft serviced at Southeast apron at the FBO. Unmarked N-S Twy adjacent Rwy 18-36 clsd to acft over 80,000 lbs. Rwy 18-36 all safety areas NSTD. Electronic equipment, open ditches and erosion within safety area AER 36. MIRL Rwy 13-31 and Rwy 18-36, REIL Rwy 13, Rwy 31 and Rwy 36 preset low ints dusk-dawn, to incr ints and ACTIVATE MALSR Rwy 18—CTAF.

WEATHER DATA SOURCES: AWOS-3 118.325 (985) 542-3433.

COMMUNICATIONS: CTAF/UNICOM 122.7

Ⓡ NEW ORLEANS APP/DEP CON 119.3 125.5

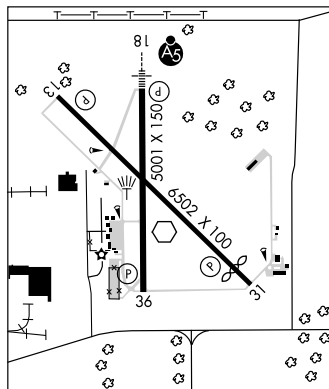
RADIO AIDS TO NAVIGATION: NOTAM FILE MSY.

RESERVE (L) VORW/DME 110.8 RQR Chan 45 N30°05.25' W90°35.32' 017° 27.5 NM to fld. 5/2E.

(T) VORW 109.6 HMU N30°31.17' W90°25.05' at fld. NOTAM FILE DRI.

ANGER NDB (LOM) 212 HP N30°36.38' W90°25.27' 174° 5.1 NM to fld. Unmonitored.

ILS 111.5 I-HPF Rwy 18. LOM ANGER NDB. ILS unmonitored weekends, unmonitored Mon-Fri 2300-1400Z†.



HARRY P. WILLIAMS MEM (See PATTERSON)

HART (See MANY)

HARVEY N29°51.01' W90°00.18' NOTAM FILE NEW.

NEW ORLEANS

(H) VORTACW 114.1 HRV Chan 88 220° 1.8NM to New Orleans NAS JRB H-7E, 8F, L-21B, 22F, 60MC
 (Alvin Callender Fld.). 0/2E.

VORTAC unusable:

360°-235° byd 30 NM blo 2,000' 247°-359° byd 30 NM blo 2,000'

236°-246° byd 20 NM blo 2,000'

HODGE N32°12.08' W92°43.56'. NOTAM FILE DRI.

MEMPHIS

NDB (MHW) 256 JBL at Jonesboro. Unmonitored. Unusable 350°-005° byd 10 NM. L-17E

HOMER MUNI (5F4) 3 E UTC-6(-5DT) N32°47.31' W93°00.22'

MEMPHIS

244 B NOTAM FILE DRI L-17E

RWY 12-30: H3199X60 (ASPH) S-12 MIRL 0.5% up NW

IAP

RWY 12: Trees. RWY 30: Trees.

AIRPORT REMARKS: Unattended. Rwy 12-30 MIRL OTS indef. Rotating bcn OTS indef. Windsock lgt OTS indef. ACTIVATE MIRL Rwy 12-30—122.8.

COMMUNICATIONS: CTAF 122.9

Ⓡ SHREVEPORT APP/DEP CON 118.6 (1200-0600Z†) 121.4

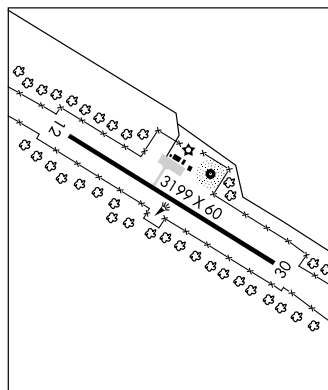
(0600-1200Z†)

RADIO AIDS TO NAVIGATION: NOTAM FILE SHV.

BELCHER (H) VORTACW 117.4 EIC Chan 121 N32°46.28' W93°48.60' 081° 40.8 NM to fld. 190/7E.

NDB (MHW) 212 HMQ N32°47.41' W93°00.04' at fld.

NOTAM FILE DRI.



HOUMA N29°20.23' W90°38.71'
RCO 122.45 (DE RIDDER RADIO)

HOUSTON
L-22F

HOUMA—TERREBONNE (HUM) 3 SE UTC-6(-5DT) N29°33.99' W90°39.63'
10 B S4 FUEL 100LL, JET A OX 1, 2, 3, 4 TPA—1010(1000) NOTAM FILE HUM
RWY 18-36: H6508X150 (CONC-GRVD) S-50, D-70, DT-137 HIRL

NEW ORLEANS
H-7D, L-21B, 22F
IAP, AD

RWY 18: MALSR. PAPI(P2L). Trees.
RWY 36: REIL. PAPI(P2L). Trees.
RWY 12-30: H4999X200 (CONC) S-50, D-70, DT-137 HIRL
RWY 12: REIL. PAPI(P2L). Trees.
RWY 30: REIL. PAPI(P2L). Trees.

AIRPORT REMARKS: Attended 1200-0100Z±. Birds on and invof arpt. Numerous birds 500' AGL and blo 2.8 NM south southwest AER 36, avoidance advised. Extensive helicopter ops south thru west of arpt. Rwy 12-30 surface skid resistance fair when wet. Rwy 36 PAPI and REIL OTS indef. ACTIVATE HIRL Rwy 12-30 and Rwy 18-36 and MALSR Rwy 18 and REIL Rwy 12, Rwy 30 and Rwy 36—CTAF.

WEATHER DATA SOURCES: AWOS-3 120.25 (985) 876-4055. LAWRS.
COMMUNICATIONS: CTAF 125.3 ATIS 120.25 UNICOM 122.95

Ⓡ NEW ORLEANS APP/DEP CON 118.9

TOWER 125.3 (1200-0100Z±) GND CON 121.8

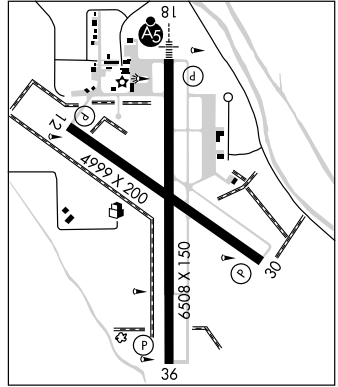
AIRSPACE: CLASS D svc 1200-0100Z± other times CLASS G.

RADIO AIDS TO NAVIGATION: NOTAM FILE DRI.

TIBBY (L) VORTAC 112.0 TBD Chan 57 N29°39.86'
W90°49.75' 122° 10.6 NM to fld. 10/2E.

NDB (LOM) 219 HU N29°39.80' W90°39.58' 178° 5.8 NM to fld. LOM unmonitored.

ILS 108.5 I-HUM Rwy 18. LOM HOUMA NDB. LOM unmonitored.



IDA'S HELIPORT (L87) 0 N UTC-6(-5DT) N33°00.26' W93°53.59'
286 NOTAM FILE DRI

MEMPHIS

HELIPAD H1: H40X40 (CONC)

HELIPORT REMARKS: Attended continuously. Helipad H1 perimeter lgts. Helipad H1 100' water twr 300' E and 149' radio twr 500' S of pad. For perimeter lgts call 318-284-3273. Helipad H1 apch-departure 30°-210°.

COMMUNICATIONS: CTAF 122.9

INDEPENDENCE IPN N28°05.10' W87°59.15'
AWOS-3 118.125

L-21C, GOMC

JEANERETTE

LE MAIRE MEM (2R1) 1 S UTC-6(-5DT) N29°53.95' W91°39.96'

HOUSTON

14 B FUEL 100LL NOTAM FILE DRI

L-21B, 22F

RWY 04-22: H3000X75 (ASPH) S-6 MIRL

RWY 04: Trees. RWY 22: Thld dspclcd 603'. Trees.

AIRPORT REMARKS: Unattended. Fuel self svc with credit card. MIRL Rwy 04-22 preset low ints dusk to dawn, to inc ints ACTIVATE—CTAF.

COMMUNICATIONS: CTAF 122.9

RADIO AIDS TO NAVIGATION: NOTAM FILE LFT.

LAFAYETTE (L) VORTACW 109.8 LFT Chan 35 N30°11.63' W91°59.55' 133° 24.5 NM to fld. 36/3E.
HIWAS.

JENA (1R1) 2 SW UTC-6(-5DT) N31°40.04' W92°09.45'
212 B NOTAM FILE DRI

HOUSTON

L-22E

RWY 17-35: H3805X75 (ASPH) S-12 MIRL

RWY 17: SAVASI(S2L)—GA 4.0° TCH 21'. Trees. RWY 35: REIL. SAVASI(S2L)—GA 4.6° TCH 26'. Trees.

AIRPORT REMARKS: Unattended. Rwy 35 REIL OTS indef. Rwy 17 SAVASI OTS indef. Rwy 35 SAVASI OTS indef. Rotating bcn OTS indef. ACTIVATE MIRL Rwy 17-35 and REIL Rwy 35—122.8.

COMMUNICATIONS: CTAF 122.9

RADIO AIDS TO NAVIGATION: NOTAM FILE AEX.

ALEXANDRIA (H) VORTACW 116.1 AEX Chan 108 N31°15.40' W92°30.06' 033° 30.2 NM to fld. 80/3E. HIWAS.

JENNINGS (3R7) 1 NW UTC-6(-5DT) N30°14.56' W92°40.41'

HOUSTON

23 B FUEL 100LL, JET A NOTAM FILE DRI

H-7D, L-21B, 22E, GOMW

RWY 08-26: H5002X75 (ASPH) S-12 MIRL

IAP

RWY 08: REIL. PAPI(P2L)—GA 3.0° TCH 50'. Trees.

RWY 26: REIL. PAPI(P2L)—GA 3.0° TCH 50'. Pole. Rgt tfc.

RWY 13-31: H3601X75 (ASPH) S-12 MIRL

RWY 13: REIL. PAPI(P2L)—GA 3.0° TCH 50'. Rgt tfc.

RWY 31: REIL. PAPI(P2L)—GA 3.0° TCH 50'. Thld dsplcd 588'.

Trees.

RWY 17-35: 1977X150 (TURF)

RWY 17: Pole. Rgt tfc. RWY 35: P-line.

AIRPORT REMARKS: Attended Mon-Fri 1200-2200Z†. Self svc fuel avbl after hrs with credit card. Ultralight activity invof arpt. Numerous agricultural acft invof arpt. Rwy 17-35 and thlds outlined with orange cones. 20' unlgtd tower 150' from approach end Rwy 35. Rwy 13-31—A few small cracks in rwy. MIRL Rwy 08-26 and Rwy 13-31, REIL Rwy 8, Rwy 26, Rwy 13 and Rwy 31 preset low ints dusk to dawn, to increase ints ACTIVATE. NOTE: See Special Notices—Aerobatic Practice Area.

COMMUNICATIONS: CTAF/UNICOM 122.8

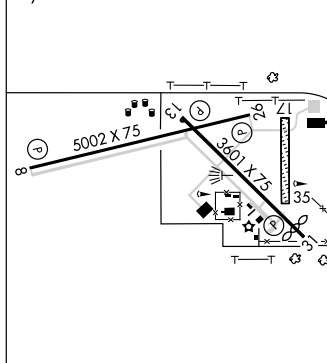
Ⓡ LAKE CHARLES APP/DEP CON 119.8 (1200-0400Z†)

Ⓡ HOUSTON CENTER APP/DEP CON 124.7 (0400-1200Z†)

RADIO AIDS TO NAVIGATION: NOTAM FILE LCH.

LAKE CHARLES (H) VORTACW 113.4 LCH Chan 81 N30°08.49' W93°06.33' 068° 23.3 NM to fld. 20/7E.

Rwy 17-35: 1977 X 150

**JOHN H HOOKS JR MEM** (See RAYVILLE)**JONESBORO** (F88) 3 S UTC-6(-5DT) N32°12.12' W92°43.98'

MEMPHIS

256 B FUEL JET A1 NOTAM FILE DRI

L-17E

RWY 17-35: H3203X75 (ASPH) S-28 MIRL

IAP

RWY 17: REIL. PAPI(P2L)—GA 3.0° TCH 50'.

RWY 35: REIL. PAPI(P2L)—GA 3.0° TCH 50'.

AIRPORT REMARKS: Unattended. Deer and wildlife on and invof arpt. Lighted wind tee midfield. Bcn not rotating indefinitely. MIRL Rwy 17-35, REIL Rwy 17 and Rwy 35 preset low ints dusk-dawn, to increase ints ACTIVATE—CTAF.

COMMUNICATIONS: CTAF 122.9

Ⓡ MONROE APP/DEP CON 126.9 (1200-0400Z†)

Ⓡ FORT WORTH CENTER APP/DEP CON 126.325 (0400-1200Z†)

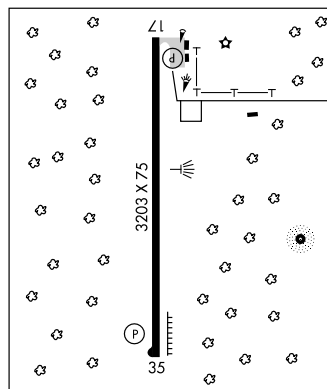
RADIO AIDS TO NAVIGATION: NOTAM FILE MLU.

MONROE (L) VORTACW 117.2 MLU Chan 119 N32°31.01'

W92°02.16' 239° 40.1 NM to fld. 80/3E. HIWAS.

HODGE NDB (MHW) 256 JBL N32°12.08' W92°43.56' at fld.

NOTAM FILE DRI. Unmonitored. Unusable 350°-005° byd 10 NM.

**JONESVILLE** (L32) 0 W UTC-6(-5DT) N31°37.22' W91°50.06'

HOUSTON

56 B FUEL 100LL NOTAM FILE DRI

L-22E

RWY 06-24: H3000X75 (ASPH) S-16 MIRL

RWY 06: SAVASI(S2L)—GA 4.0° TCH 20'. Trees. RWY 24: SAVASI(S2L)—GA 4.0° TCH 20'. Trees.

AIRPORT REMARKS: Attended Mon-Fri 1400-2200Z†. Rwy 24 SAVASI OTS indef. Rwy 06 SAVASI OTS indef. MIRL Rwy 06-24 preset low ints dusk to dawn, to incr ints ACTIVATE—122.8.

COMMUNICATIONS: CTAF 122.9**RADIO AIDS TO NAVIGATION:** NOTAM FILE AEX.

ALEXANDRIA (H) VORTACW 116.1 AEX Chan 108 N31°15.40' W92°30.06' 054° 40.5 NM to fld.

80/3E. HIWAS.

KEITHVILLE**BLUEBIRD HILL** (5F5) 2 NE UTC-6(-5DT) N32°20.68' W93°47.99'

MEMPHIS

180 B S2 NOTAM FILE DRI

RWY 18-36: 3000X40 (ASPH-TURF) LIRL**RWY 18:** Thld dspclcd 430'. Trees.**RWY 36:** Thld dspclcd 850'. Trees.

AIRPORT REMARKS: Attended continuously. For LIRL Rwy 18-36 call 318-925-2302. First 430' Rwy 18 paved. Rwy 18-36 very unlevel grade full length; rwy ends stop at 50' trees. Rwy 18-36 dspclcd thld marked with one orange cone on each side. For rotating bcn call 318-925-2302.

COMMUNICATIONS: CTAF 122.9**KELLY** (See OAK GROVE)**KEYLI** N30°11.58' W93°15.79' NOTAM FILE LCH.

HOUSTON

NDB (LOM) 353 LC 150° 4.5 NM to Lake Charles Rgnl. Unmonitored when twr closed.**KIBS AIR PARK** (See BRISTOL)**KINTE** N30°01.51' W90°23.99' NOTAM FILE MSY.

NEW ORLEANS

NDB (HW/LOM) 338 MS 102° 7.6 NM to Louis Armstrong New Orleans Intl.

H-7D, L-21B, 22F, GOMC

LAFAYETTE RGNL (LFT) 2 SE UTC-6(-5DT) N30°12.32' W91°59.26'

HOUSTON

42 B S4 **FUEL** 100LL, JET A OX 1, 4 Class I, ARFF Index B NOTAM FILE LFT

H-7D, L-21B, 22E, GOMC

RWY 04R-22L: H7651X150 (ASPH-GRVD) S-140, D-170, DT-290 HIRL

IAP, AD

RWY 04R: REIL. PAPI(P4L)—GA 3.0° TCH 50'. Pole. Rgt tfc.**RWY 22L:** MALSR. PAPI(P4L)—GA 3.0° TCH 53'. Trees.**RWY 11-29:** H5400X148 (ASPH-GRVD) S-85, D-110, DT-175

MIRL

RWY 11: REIL. PAPI(P4L)—GA 3.0° TCH 35'. Trees. Rgt tfc.**RWY 29:** REIL. PAPI(P4L)—GA 3.0° TCH 35'. Tree.**RWY 04L-22R:** H4099X75 (ASPH) S-25, D-32 MIRL**RWY 04L:** REIL. PAPI(P2L)—GA 3.0° TCH 25'. Tree.**RWY 22R:** REIL. PAPI(P2L)—GA 3.0° TCH 25'. Tree. Rgt tfc.**RUNWAY DECLARED DISTANCE INFORMATION****RWY 04L:** TORA-4099 TODA-4099 ASDA-4099 LDA-4099**RWY 04R:** TORA-7651 TODA-7651 ASDA-7651 LDA-7651**RWY 11:** TORA-5400 TODA-5400 ASDA-5400 LDA-5400**RWY 22L:** TORA-7651 TODA-7651 ASDA-7651 LDA-7651**RWY 22R:** TORA-4099 TODA-4099 ASDA-4099 LDA-4099**RWY 29:** TORA-5400 TODA-5400 ASDA-5400 LDA-5400

AIRPORT REMARKS: Attended continuously. Numerous birds on and in/ovf arpt. PPR for unscheduled air carrier ops with more than 30

passenger seats call arpt manager 337-266-4400. Rwy

04L-22R not avbl for air carrier ops with more than 30 passenger seats. Ctc ground control prior to push back

from terminal. 155' oil rig 1 NM southeast of arpt. Rwy 22L runway visual range touchdown avbl. Twy B between

Twy C and Twy D clsd to acft with wingspan over 80'. Twy F south of Twy B clsd to single wheel acft over 25,000

lbs and dual wheel acft over 32,000 lbs. Twy F south of Twy B reduces to 40' wide. When twr clsd ACTIVATE

MALSR Rwy 22L—CTAF, MIRL Rwy 04L-22R not avbl.

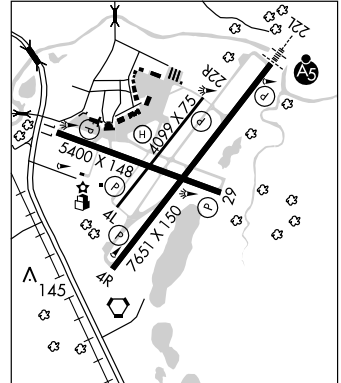
WEATHER DATA SOURCES: ASOS (337) 237-8153. HIWAS 109.8 LFT.**COMMUNICATIONS:** CTAF 118.5 ATIS 134.05 UNICOM 122.95

RCO 122.35 (DE RIDDER RADIO)

Ⓡ **APP/DEP CON** 121.1 (020°-210°) 128.7 (211°-019°) (1130-0430Z‡)

HOUSTON CENTER APP/DEP CON 126.35 (0430-1130Z‡)**TOWER** 118.5 (1130-0430Z‡) **GND CON** 121.8 **CLNC DEL** 125.55**AIRSPACE:** CLASS C svc 1130-0430Z‡ other times CLASS E.**RADIO AIDS TO NAVIGATION:** NOTAM FILE LFT.(L) **VORTACW** 109.8 LFT Chan 35 N30°11.63' W91°59.55' at fld. 36/3E. **HIWAS.****LAFFS NDB (LOM)** 375 LF N30°17.36' W91°54.48' 216° 6.5 NM to fld.**ILS/DME** 109.5 I-LFT Chan 32 Rwy 22L. Class IE. LOM **LAFFS NDB.****ILS/DME** 110.9 I-TYN Chan 46 Rwy 04R. Class IE.**ASR** (1130-0430Z‡)**HELIPAD H1:** H50X50 (ASPH) LDIN

HELIPORT REMARKS: Rwy H1 circular pad. Helipad H1 perimeter lgts. Heliport ops to/from helipad between Twys B and F and the terminal ramp, avoid overflight of the terminal and other buildings in the 270°-020° quadrant from the helipad. Lead-in lgts two ingress paths. Helicopter parking pads avbl.



LAFSS N30°17.36' W91°54.48' NOTAM FILE LFT.
NDB (LOM) 375 LF 216° 6.5 NM to Lafayette Rgnl.

HOUSTON
L-21B, 22E

LAKE CHARLES

CHENNAULT INTL (CWF) 4 E UTC-6(-5DT) N30°12.65' W93°08.59'

HOUSTON

17 B **FUEL** 100LL, JET A+ OX 4 TPA-1500(1483) ARFF Index-See Remarks

H-7D, L-21B, 22E, GOMW

NOTAM FILE CWF

IAP, AD

RWY 15-33: H10701X200 (CONC) S-75, D-200, DT-320,
 DDT-750 HIRL

RWY 15: MALSR. PAPI(P4L)-GA 3.0° TCH 53'.

RWY 33: REIL. PAPI(P4L)-GA 3.0° TCH 53'. Tree. Rgt tfc.

RUNWAY DECLARED DISTANCE INFORMATION

RWY 15: TORA-10701 TODA-10701 ASDA-10701 LDA-10701

RWY 33: TORA-10701 TODA-10701 ASDA-10701 LDA-10701

AIRPORT REMARKS: Attended Mon-Fri 1230-0230Z‡ Sat-Sun
 1300-0200Z‡. After hrs call 337-433-7766. For fuel call
 337-436-4877. Birds on and in/ovf arpt. Occasional heavy jet acct
 on and in/ovf arpt. Class IV, ARFF Index A. 6 hr PPR for air carrier
 ops with more than 30 passenger seats, call arpt manager
 337-491-9961. Index E available with 24 hours notice, call arpt
 manager 337-491-9961. When twr clsd ACTIVATE HIRL Rwy
 15-33, MALSR Rwy 15 and REIL Rwy 33-CTAF.

WEATHER DATA SOURCES: AWOS-3 120.0 (337) 436-3452. LAWRS.

COMMUNICATIONS: CTAF 124.2 ATIS 120.0 UNICOM 122.95

Ⓡ **LAKE CHARLES APP/DEP CON** 119.8 (1200-0400Z‡)

Ⓡ **HOUSTON CENTER APP/DEP CON** 124.7 (0400-1200Z‡)

TOWER 124.2 (1200-0400Z‡) **GND CON** 121.65

AIRSPACE: CLASS D svc 1200-0400Z‡ other times CLASS G.

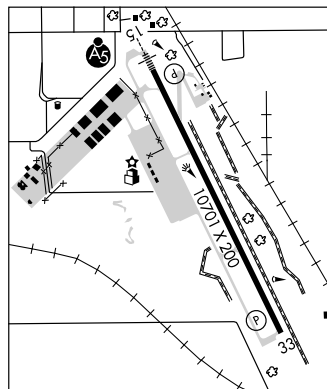
RADIO AIDS TO NAVIGATION: NOTAM FILE LCH.

LAKE CHARLES (H) VORTACW 113.4 LCH Chan 81 N30°08.49' W93°06.33' 328° 4.6 NM to fld. 20/7E.

MOSSY NDB (LOM) 418 CW N30°18.40' W93°11.77' 150° 6.4 NM to fld.

ILS 110.7 I-CWF Rwy 15. Class IE. LOM MOSSY NDB. ILS unmonitored when twr clsd.

ASR (1200-0400Z‡)



LAKE CHARLES RGNL (LCH) 5 S UTC-6(-5DT) N30°07.57' W93°13.41'

HOUSTON

15 B S4 FUEL 100LL, JET A+ LRA ARFF Index See remarks NOTAM FILE LCH H-7D, L-21B, 22E, GOMW
 RWY 15-33: H6500X150 (CONC-GRVD) S-100, D-145, DT-260 MIRL IAP, AD

RWY 15: MALSR. PAPI(P4L)—GA 3.0° TCH 54'. Pole. Rgt tfc.
 RWY 33: ODALS. VASI(V4L)—GA 3.0° TCH 50'.

RWY 05-23: H5200X100 (ASPH) S-70, D-90, DT-140 MIRL
 RWY 05: REIL. PAPI(P4L)—GA 3.0° TCH 48'. Tree.
 RWY 23: REIL. VASI(V4L)—GA 3.0° TCH 47'. Rgt tfc.

RUNWAY DECLARED DISTANCE INFORMATION

RWY 05: TORA-5200 TODA-5200 ASDA-5200 LDA-5200
 RWY 15: TORA-6500 TODA-6500 ASDA-6500 LDA-6500
 RWY 23: TORA-5200 TODA-5200 ASDA-5200 LDA-5200
 RWY 33: TORA-6500 TODA-6500 ASDA-6500 LDA-6500

AIRPORT REMARKS: Attended 1100-0430Z†. Birds on and in vicinity of arpt. Use extreme care construction on terminal ramp. PPR 8 hours for unscheduled air carrier ops, Class I, ARFF Index B svc available on request Mon-Fri 1400-2230Z† except holidays call arpt manager 337-477-6051 ext 0. ARFF Index A avbl during air carrier ops. Control twr blind spot on Taxiway J. Rwy 33 ODALS OTS indef. When twr clsd ACTIVATE MALSR Rwy 15, ODALS Rwy 33 and HIRL Rwy 15-33 and VASI Rwy 33—CTAF. MIRL Rwy 05-23 and VASI 23 off when twr closed. Rwy 15-33 south 900' grooved. Flight Notification Service (ADCUS) available.

WEATHER DATA SOURCES: ASOS (337) 477-3371. LAWRS.

COMMUNICATIONS: CTAF 120.7 ATIS 118.75 UNICOM 122.95

RCO 122.3 (DE RIDDER RADIO)

Ⓡ APP/DEP CON 119.35 (West) 119.8 (East) 119.75 (Offshore helicopter opr) (1200-0400Z†) 119.75 OTS indef.

Ⓡ HOUSTON CENTER APP/DEP CON 124.7 (0400-1200Z†)

TOWER 120.7 (1200-0400Z†) GND CON 121.8 CLNC DEL 126.25

AIRSPACE: CLASS D svc 1200-0400Z† other times CLASS E.

TRSA svc ctc APP CON within 30 NM.

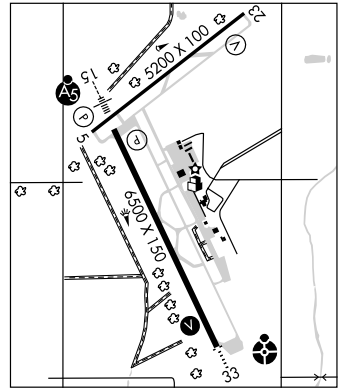
RADIO AIDS TO NAVIGATION: NOTAM FILE LCH.

(H) VORTACW 113.4 LCH Chan 81 N30°08.49' W93°06.33' 254° 6.2 NM to fld. 20/7E.

KEYLI NDB (LOM) 353 LC N30°11.58' W93°15.79' 150° 4.5 NM to fld. Unmonitored when twr closed.

ILS/DME 109.1 I-LCH Chan 28 Rwy 15. LOM KEYLI NDB. ILS unmonitored when twr closed.

ASR (1200-0400Z†)



LAKEFRONT (See NEW ORLEANS)

LAKE PROVIDENCE N32°49.84' W91°11.41' NOTAM FILE DRI.

MEMPHIS

NDB (MHW) 278 BLE at Byerley. OTS indef. SHUTDOWN.

L-18F

LAKE PROVIDENCE

BYERLEY (ØM8) 2 N UTC-6(-5DT) N32°49.55' W91°11.26'

MEMPHIS

106 B NOTAM FILE DRI

L-18F

RWY 17-35: H3196X75 (ASPH) S-4 MIRL

IAP

RWY 17: REIL. Thld dsplcd 175'. Road.

RWY 35: SAVASI(S2L)—GA 3.6° TCH 18'. Thld dsplcd 530'. Trees.

AIRPORT REMARKS: Unattended. Rwy 17 dsplcd thld markings NSTD, no arrows or chevrons. Rwy 35 dsplcd thld markings incomplete—no arrows/chevrons. No hold short line east side of Rwy 35. West apron gravel and potholes. Dsplcd thld lghts OTS indef. Rwy 17-35 MIRL OTS indef. REIL Rwy 17 OTS indef. Rotating bcn OTS indef.

COMMUNICATIONS: CTAF 122.9

Ⓡ MEMPHIS CENTER APP/DEP CON 132.5

RADIO AIDS TO NAVIGATION: NOTAM FILE GLH.

GREENVILLE (L) VOR/DME 110.2 GLH Chan 39 N33°31.41' W90°58.98' 190° 43.0 NM to fld. 130/4E.

LAKE PROVIDENCE NDB (MHW) 278 BLE N32°49.84' W91°11.41' at fld. NOTAM FILE DRI. OTS indef. SHUTDOWN.

LEESVILLE (L39) 4 W UTC-6(-5DT) N31°10.09' W93°20.55'

HOUSTON
L-21B, 22E
IAP

282 B FUEL 100LL, JET A NOTAM FILE DRI
RWY 18-36: H3807X75 (ASPH) S-12 MIRL 0.4% up N

RWY 18: REIL. PAPI(P2L)—GA 3.0° TCH 50'. Tree.

RWY 36: REIL. PAPI(P2L)—GA 3.0° TCH 50'. Tree.

AIRPORT REMARKS: Attended 1400-2200Z†. 100LL self service with credit card. Wildlife on and in/ov arpt. 15 ft terrain drop E side of Rwy 18-36. Rwy 18-36 W side 10-15 ft rise 120 ft off centerline full length. MIRL Rwy 18-36, REIL Rwy 18 and Rwy 36 preset low ints dusk to dawn, to incr ints ACTIVATE—CTAF.

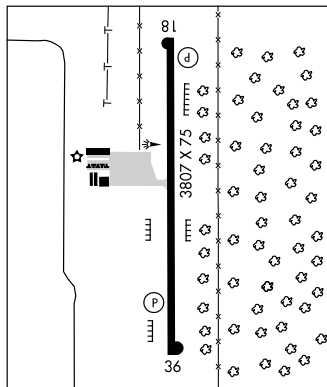
COMMUNICATIONS: CTAF/UNICOM 122.8

Ⓡ POLK APP/DEP CON 123.7

RADIO AIDS TO NAVIGATION: NOTAM FILE AEX.

ALEXANDRIA (H) VORTACW 116.1 AEX Chan 108 N31°15.40'
W92°30.06' 260° 43.6 NM to fld. 80/3E. HIWAS.

NDB (MHW) 247 VED N31°06.14' W93°20.52' 356° 3.9 NM
to fld. NOTAM FILE DRI. Monitored dalgt hrs only.



LEEVILLE N29°10.51' W90°06.24' NOTAM FILE DRI.

NEW ORLEANS

(H) VORTAC 113.5 LEV Chan 82 331° 17.9 NM to South LaFourche
Leonard Miller Jr. 02/2E.

H-7E, 8F, L-21B, 22E, GOMC

RCD 122.1R 113.5T (DE RIDDER RADIO)

LE GROS MEM (See CROWLEY)

LE MAIRE MEM (See JEANERETTE)

LOUIS ARMSTRONG NEW ORLEANS INTL (See NEW ORLEANS)

LOUISIANA RGNL (See GONZALES)

MAGNOLIA GBK N27°12.23' W92°12.15'
AWOS-3 118.825

L-21B, GOMC, GOMW

MANSFIELD

CE 'RUSTY' WILLIAMS (3F3) 3 NW UTC-6(-5DT) N32°04.41' W93°45.93'

MEMPHIS

324 B S4 FUEL 100LL, JET A NOTAM FILE DRI

L-17E

RWY 18-36: H4500X100 (ASPH) S-12 MIRL

IAP

RWY 18: REIL. PAPI(P2L)—GA 3.0° TCH 50'. Trees.

RWY 36: REIL. PAPI(P2L)—GA 3.5° TCH 58'. Trees.

AIRPORT REMARKS: Attended Mon-Fri 1400-2300Z†, Sat-Sun irregularly. Parachute Jumping. Rwy 18-36 numerous cracks in rwy, surface rough. MIRL Rwy 18-36, REIL Rwy 18 and Rwy 36 preset low ints dusk to dawn, to incr ints ACTIVATE—CTAF.

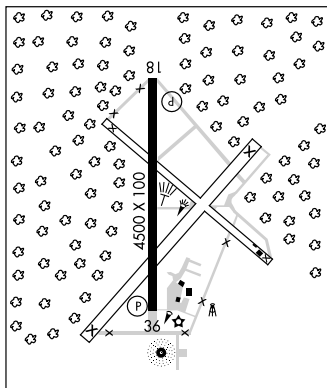
COMMUNICATIONS: CTAF/UNICOM 122.8

Ⓡ SHREVEPORT APP/DEP CON 119.9 (1200-0600Z†) 121.4
(0600-1200Z†)

RADIO AIDS TO NAVIGATION: NOTAM FILE SHV.

BELCHER (H) VORTACW 117.4 EIC Chan 121 N32°46.28'
W93°48.60' 170° 41.9 NM to fld. 190/7E.

MANSFIELD NDB (MHW) 414 MSD N32°03.86' W93°45.87'
at fld. NOTAM FILE DRI. Unmonitored.



MANSFIELD N32°03.86' W93°45.87' NOTAM FILE DRI.

MEMPHIS

NDB (MHW) 414 MSD at CE 'Rusty' Williams. Unmonitored.

L-17E

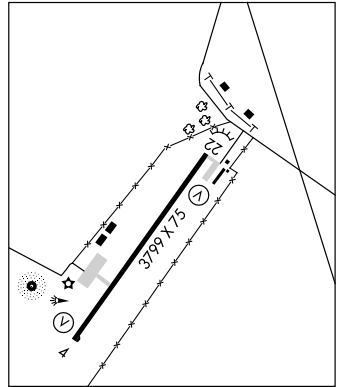
MANY

HART (3R4) 2 SW UTC-6(-5DT) N31°32.67' W93°29.16' **HOUSTON**
 319 B **FUEL** 100LL NOTAM FILE DRI **L-22E**
RWY 12-30: H4402X75 (ASPH) S-6 MIRL 0.3% up NW **IAP**
RWY 12: REIL. PAPI(P2L)—GA 3.0° TCH 50'. Trees. **RWY 30:** REIL. PAPI(P2L)—GA 3.0° TCH 50'. Trees.
RWY 01-19: 1822X75 (TURF)
RWY 01: Trees. **RWY 19:** Trees.
AIRPORT REMARKS: Attended Mon-Fri 1400-2300Z±. Self svc fuel avbl after hrs with credit card. Rwy 01-19 CLOSED indef. MIRL Rwy 12-30, REIL Rwy 12 and Rwy 30 preset low ints dusk to dawn to incr ints ACTIVATE—CTAF.
COMMUNICATIONS: CTAF/UNICOM 122.8
 (R) **POLK APP/DEP CON** 123.7
GCO 135.075 (POLK APCH and DE RIDDER FSS)
RADIO AIDS TO NAVIGATION: NOTAM FILE AEX.
ALEXANDRIA (H) VORTACW 116.1 AEX Chan 108 N31°15.40' W92°30.06' 286° 53.4 NM to fld.
 80/3E. **HIWAS.**
MANY NDB (MHW) 272 MMY N31°34.28' W93°32.49' 115° 3.3 NM to fld. NOTAM FILE DRI. SHUTDOWN.

MANY N31°34.28' W93°32.49' NOTAM FILE DRI. **HOUSTON**
NDB (MHW) 272 MMY 115° 3.3 NM to Hart. SHUTDOWN. **L-17B**

MANY N31°33.81' W93°26.74' **HOUSTON**
RCO 122.15 (DE RIDDER RADIO) **L-22E**

MARKSVILLE MUNI (MKV) 1 S UTC-6(-5DT) N31°05.68' W92°04.14' **HOUSTON**
 79 B **FUEL** 100LL NOTAM FILE DRI **L-21B, 22E**
RWY 04-22: H3799X75 (ASPH) S-19 MIRL **IAP**
RWY 04: SAVASI(S2L)—GA 3.5° TCH 18'. Trees.
RWY 22: SAVASI(S2L)—GA 3.5° TCH 18'. Trees.
AIRPORT REMARKS: Attended Mon-Fri 1300-2000Z±. Fuel avbl 24 hrs with credit card. Rwy 04-22 CLOSED to acct 12,500 lbs and over. North ramp clsd to all traffic and parking indef. Rwy 04 SAVASI OTS indef. Rwy 22 SAVASI OTS indef. MIRL Rwy 04-22 preset low ints, to increase ints ACTIVATE—122.8.
COMMUNICATIONS: CTAF 122.9
 (R) **POLK APP/DEP CON** 125.4
RADIO AIDS TO NAVIGATION: NOTAM FILE AEX.
ALEXANDRIA (H) VORTACW 116.1 AEX Chan 108 N31°15.40' W92°30.04' 110° 24.3 NM to fld. 80/3E. **HIWAS.**
NDB (MHW) 347 MKV N31°05.68' W92°04.36' at fld.
 NOTAM FILE DRI.



MATTERHORN MMG N28°44.53' W88°49.53' **L-21C, 60MC**
AWOS-3 118.475

MELVILLE

PETE ANTIE MUNI HELIPORT (7L9) 0 N UTC-6(-5DT) N30°41.66' W91°44.78' **HOUSTON**
 30 NOTAM FILE DRI **COPTER**
HELIPAD H1: H40X30 (CONC)
HELIPORT REMARKS: Unattended. For perimeter lgts call 337-623-4226.
COMMUNICATIONS: CTAF 122.9

MINDEN-WEBSTER (F24) 2 NW UTC-6(-5DT) N32°38.76' W93°17.89'

MEMPHIS

278 B FUEL 100LL, JET A+ TPA-1300 (1022) NOTAM FILE DRI

H-6I, L-17E

RWY 01-19: H5004X75 (ASPH) S-30, D-45 MIRL 0.3% up S

IAP

RWY 01: REIL. PAPI(P2L)—GA 3.25° TCH 54'. Trees.

RWY 19: REIL. PAPI(P2L)—GA 3.15° TCH 54'. Trees.

AIRPORT REMARKS: Attended 1300-0000Z†. For arpt attendant after hrs call 318-453-7727. Birds on and invof arpt. MIRL Rwy 01-19, REIL Rwy 01 and Rwy 19, preset low ints dusk to dawn, to incr ints ACTIVATE—CTAF.

COMMUNICATIONS: CTAF/UNICOM 122.8

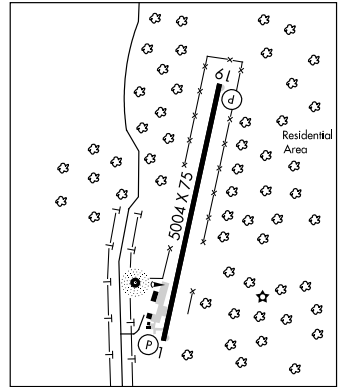
Ⓡ SHREVEPORT APP/DEP CON 118.6 (1200-0600Z†) 121.4
(0600-1200Z†)

GCO 135.075 (SHREVEPORT APCH and DE RIDDER FSS)

RADIO AIDS TO NAVIGATION: NOTAM FILE SHV.

BELCHER (H) VORTACW 117.4 EIC Chan 121 N32°46.28'
W93°48.60' 099° 27.0 NM to fld. 190/7E.

NDB (MHW) 201 MNE N32°38.45' W93°18.13' at fld.
NOTAM FILE DRI. Unmonitored.



MISSISSIPPI CANYON MDJ N28°38.55' W89°47.65'

L-21B, GOMC

AWOS-3 119.325

MOLLY RIDGE N32°24.55' W91°46.68' NOTAM FILE DRI.

MEMPHIS

NDB (MHW) 338 MRK 002° 4.6 NM to John H Hooks Jr Mem.

L-18F

MONROE RGNL (MLU) 3 E UTC-6(-5DT) N32°30.65' W92°02.26'

MEMPHIS

79 B S4 **FUEL** 100LL, JET A OX 1 Class I, ARFF Index B NOTAM FILE MLU

H-6J, L-18F

RWY 04-22: H7507X150 (ASPH) S-75, D-170, DT-290 HIRL

IAP, AD

RWY 04: MALSR. PAPI(P4L)—GA 3.0° TCH 50'.

RWY 22: MALSR. PAPI(P4L)—GA 3.0° TCH 54'.

RWY 18-36: H5001X150 (ASPH) S-60, D-75, DT-130

RWY 18: Trees. **RWY 36:** Trees.

RWY 14-32: H5000X150 (ASPH) S-75, D-170, DT-290 MIRL

RWY 14: REIL. PAPI(P4L)—GA 3.0° TCH 63'. Thld dspcd 301'.

Trees.

RWY 32: REIL. PAPI(P4L)—GA 3.0° TCH 50'.

RUNWAY DECLARED DISTANCE INFORMATION

RWY 04: TORA-7507 TODA-7507 ASDA-7507 LDA-7507

RWY 14: TORA-5000 TODA-5000 ASDA-5000 LDA-4699

RWY 18: TORA-5001 TODA-5001 ASDA-5001 LDA-5001

RWY 22: TORA-7507 TODA-7507 ASDA-7507 LDA-7507

RWY 32: TORA-5000 TODA-5000 ASDA-5000 LDA-5000

RWY 36: TORA-5001 TODA-5001 ASDA-5001 LDA-5001

AIRPORT REMARKS: Attended continuously. Rwy 18-36, Twys J, E,

between Rwy 18-36 and Rwy 04-22, and Twy A from Rwy 14 to Twy C not avbl for air carrier ops with over 9 passenger seats. Rwy 04 runway visual range touchdown avbl. SW 6000' grvd ASPH.

Rwy 14-32 surface block cracking with grass over 90% of rwy surface. Taxiway A clsd to acft over 12,500 lbs E of Rwy 18 to Taxiway C. Taxiway E clsd to aircraft with wing span over 90' East of Rwy 04-22. When twr closed ACTIVATE HIRL Rwy 04-22 MIRL Rwy 14-32, Twy lgts, MALSR Rwy 04 and Rwy 22—CTAF, PAPI Rwy 04, Rwy 22, Rwy 14 and Rwy 32 operate continuously.

WEATHER DATA SOURCES: ASOS (318) 361-0684. HIWAS 117.2 MLU. LLWAS.

COMMUNICATIONS: CTAF 118.9 ATIS 125.05 UNICOM 122.95

RCO 122.25 (DE RIDDER RADIO)

Ⓡ APP/DEP CON 126.9 (180°-359°) 118.15 (360°-179°) (1200-0400Z‡)

Ⓡ FORT WORTH CENTER APP/DEP CON 126.325 (0400-1200Z‡)

TOWER 118.9 (1200-0400Z‡) GND CON 121.9 CLNC DEL 121.65

AIRSPACE: CLASS D svc 1200-0400Z‡ other times CLASS E.

TRSA svc ctc APP CON within 25 NM below 7000'.

RADIO AIDS TO NAVIGATION: NOTAM FILE MLU.

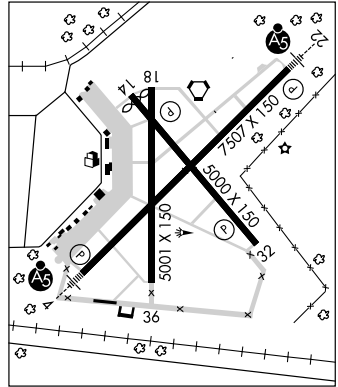
(L) VORTACW 117.2 MLU Chan 119 N32°31.01' W92°02.16' at fld. 80/3E. HIWAS.

SABAR NDB (LOM) 392 ML N32°27.25' W92°06.25' 042° 4.8 NM to fld. Unmonitored when tower closed.

ILS 109.5 I-MLU Rwy 04. Class IT. LOM SABAR NDB Unmonitored when tower closed.

ILS 109.5 I-MZR Rwy 22. Class IT. Unmonitored when tower closed.

ASR (1130-0500Z‡)



MOREHOUSE MEM (See BASTROP)

MOSSY N30°18.40' W93°11.77'. NOTAM FILE CWF.

HOUSTON

NDB (LOM) 418 CW 150° 6.3 NM to Chennault Intl.

NATCHITOCHEES RGNL (IER) 2 S UTC-6(-5DT) N31°44.14' W93°05.95'

HOUSTON
H-6I, L-22E
IAP

121 B S4 FUEL 100LL, JET A1+ NOTAM FILE IER
RWY 17-35: H5003X150 (ASPH) S-30 MIRL

RWY 17: REIL. PAPI(P4L)—GA 3.0° TCH 40'. Trees.
RWY 35: ODALS. PAPI(P4L)—GA 3.0° TCH 45'. Trees.
RWY 07-25: H4000X100 (ASPH-AFSC) S-21 MIRL
RWY 07: Trees. RWY 25: P-line.

AIRPORT REMARKS: Attended dawn-dusk. For arpt attendant after hrs call 318-471-2106. Fuel avbl 24 hr with credit card. MIRL Rwy 17-35 and REIL Rwy 17 preset low ints dusk to dawn, to increase ints and ACTIVATE MIRL Rwy 07-25—CTAF. Rwy 35 ODALS operate low ints continuously, to increase ints ACTIVATE—CTAF.

WEATHER DATA SOURCES: AWOS-3 119.025 (318) 352-1575.

COMMUNICATIONS: CTAF/UNICOM 122.8

Ⓡ POLK APP/DEP CON 125.4

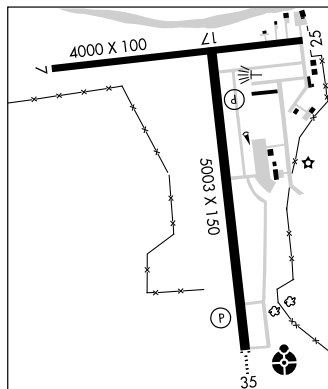
GCO 135.075 (FORT POLK APCH AND DE RIDDER FSS)

RADIO AIDS TO NAVIGATION: NOTAM FILE AEX.

ALEXANDRIA (H) VORTACW 116.1 AEX Chan 108 N31°15.40' W92°30.06' 310° 42.0 NM to fld. 80/3E. HIWAS.

NDB (MHW) 407 OOC N31°39.45' W93°04.66' 343° 4.8 NM to fld. NOTAM FILE IER.

ILS 110.5 I-IER Rwy 35. LOC only. LOC unmonitored 0000-1200Z†.



NEW IBERIA

ACADIANA RGNL (ARA) 4 NW UTC-6(-5DT) N30°02.27' W91°53.03'

HOUSTON
H-7D, L-21B, 22E, 60MC
IAP, AD

24 B S2 FUEL 100LL, JET A OX 4 TPA-1024(1000)
NOTAM FILE ARA

Class IV, ARFF Index A

RWY 16-34: H8002X200 (CONC) D-105, DT-163, DDT-400 HIRL

RWY 16: ODALS. PAPI(P4L)—GA 3.0° TCH 50'.
RWY 34: MALSR. PAPI(P4L)—GA 3.0° TCH 50'. Rgt tfc.

RUNWAY DECLARED DISTANCE INFORMATION

RWY 16: TORA-8002 TODA-8002 ASDA-8002 LDA-8002
RWY 34: TORA-8002 TODA-8002 ASDA-8002 LDA-8002

AIRPORT REMARKS: Attended 1300-0300Z†. For fuel after hrs call 337-367-1401, FAX 337-367-1404. CAUTION—seaplane landing area (water channel) West of and adjacent/parallel to runway. Rwy 16W-34W seaway edge lgts green; thld lgts amber. Bird activity infov arpt. ARFF PPR for more than 30 passenger seats call arpt manager 337-365-7202. Rotor wing movement and landing area between the rwy and seaway. Intensive helicopter training. When twr closed HIRL Rwy 16-34 preset low ints, to increase ints and ACTIVATE MALSR Rwy 34—CTAF.

WEATHER DATA SOURCES: ASOS 133.325 (337) 365-0128.

COMMUNICATIONS: CTAF 125.0 UNICOM 122.95

Ⓡ LAFAYETTE APP/DEP CON 121.1 (1030-0530Z†) LAFAYETTE CLNC DEL 118.05

HOUSTON CENTER APP/DEP CON 126.35 (0530-1030Z†)

TOWER 125.0 (1200-0300Z†) GND CON 121.7 CLNC DEL 121.7

AIRSPACE: CLASS D svc 1200-0300Z† other times CLASS G.

RADIO AIDS TO NAVIGATION: NOTAM FILE LFT.

LAFAYETTE (L) VORTACW 109.8 LFT Chan 35 N30°11.63' W91°59.55' 146° 10.9 NM to fld. 36/3E. HIWAS.

ACADI NDB (MHW/LOM) 269 AR N29°57.38' W91°51.80' 345° 5.0 NM to fld. NOTAM FILE ARA.

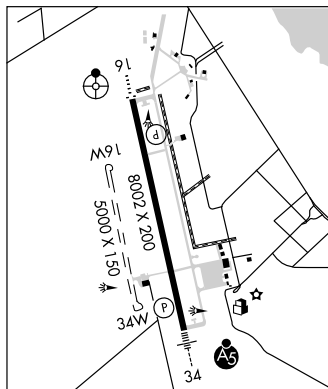
ILS 108.9 I-ARA Rwy 34. Class IA. LOM ACADI NDB.

20 TPA-920(900)

WATERWAY 16-34: 5000X150 (WATER) MIRL

WATERWAY 16: Rgt tfc.

SEAPLANE REMARKS: Waterway 16-34 seaway edge lgts green, thld lgts amber. ACTIVATE seaway edge lgts Waterway 16-34-122.7. 3 clicks on 7 clicks off.



NEW ORLEANS N30°02.38' W90°01.60'

NEW ORLEANS
H-7E, 8F, L- 22F

RCO 122.6 (DE RIDDER RADIO)

NEW ORLEANS

LAKEFRONT (NEW) 4 NE UTC-6(-5DT) N30°02.54' W90°01.70'

NEW ORLEANS

8 B S4 FUEL 100LL, JET A OX 1, 3 LRA NOTAM FILE NEW

H-7E, 8F, L-21B, 22F, GOMC

RWY 18R-36L: H6867X150 (ASPH-GRVD) S-60, D-175, DT-200, DDT-350 MIRL

IAP, AD

RWY 18R: PAPI(P4L)—GA 3.0° TCH 51'. Thld dsplcd 228'. Pier. Rgt tfc.

RWY 36L: REIL. PAPI(P4L)—GA 3.0° TCH 50'. Thld dsplcd 820'. Wall.

RWY 18L-36R: H3697X75 (ASPH) S-35, D-55, DT-80 MIRL

RWY 18L: REIL.

RWY 36R: REIL. PAPI(P4L)—GA 3.0° TCH 45'. Bldg. Rgt tfc.

RWY 09-27: H3113X75 (ASPH) S-50, D-80, DT-100 MIRL

RWY 09: REIL. PAPI(P4L)—GA 3.0° TCH 40'. Berm.

RWY 27: PAPI(P4R)—GA 3.0° TCH 40'. Road. Rgt tfc.

RUNWAY DECLARED DISTANCE INFORMATION

RWY 09: TORA-3113 TODA-3113 ASDA-3113 LDA-3113

RWY 18L: TORA-3697 TODA-3697 ASDA-3697 LDA-3697

RWY 18R: TORA-6880 TODA-6880 ASDA-6035 LDA-5510

RWY 27: TORA-3113 TODA-3113 ASDA-3113 LDA-3113

RWY 36L: TORA-6880 TODA-6880 ASDA-5955 LDA-5135

RWY 36R: TORA-3697 TODA-3697 ASDA-3697 LDA-3697

AIRPORT REMARKS: Attended continuously. Birds on and invof arpt.

Boats as high as 80' pass within 400' of Rwy 09 thld. PAEW

adjacent AER 27 daigt hours. Rwy 18R-36L few low spots near intersection of Rwy 09-27 holding water. Hold short sign on Rwy 09-27 at intersection Rwy 18R-36L unlgtd. MIRL Rwy 18R-36L preset med ints. Twy lgts for twys A, B, D, E, F and H preset on medium when twr clsd. ARFF capability equivalent to Index B. Acft transporting any items listed in Part 175 title 49 PPR to land. Landing fee. Landing fee waived with minimum fuel purchase. Rwy 09-27 MIRL OTS indef. Rwy 09-27 MIRL avbl on low ints only. Flight Notification Service (ADCUS) temporarily not available. NOTE: See Special Notices—U.S. Special Customs Requirement.

WEATHER DATA SOURCES: ASOS 128.25 (504) 242-5993. LAWRS.

COMMUNICATIONS: CTAF 119.9 ATIS 124.9 UNICOM 122.95

NEW ORLEANS RCO 122.6 (DE RIDDER RADIO) OTS indef.

® NEW ORLEANS APP/DEP CON 133.15 (North) 123.85 (South)

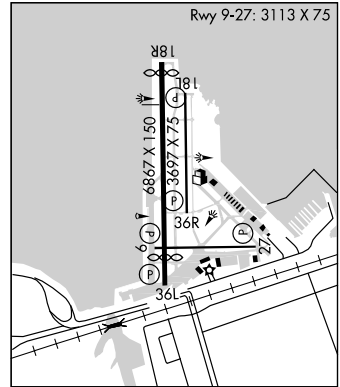
TOWER 119.9 (1400-0000Z±) GND CON 121.7 CLNC DEL 127.4 (NEW ORLEANS APP/DEP CON when twr clsd)

AIRSPACE: CLASS D svc 1400-0000Z± other times CLASS E.

RADIO AIDS TO NAVIGATION: NOTAM FILE NEW.

HARVEY (H) VORTACW 114.1 HRV Chan 88 N29°51.01' W90°00.18' 351° 11.6 NM to fld. 0/2E.

ILS/DME 111.3 I-NEW Chan 50 Rwy 18R.



LOUIS ARMSTRONG NEW ORLEANS INTL (MSY) 10 W UTC-6(-5DT) N29°59.60' W90°15.48' **NEW ORLEANS**

4 B FUEL 100LL, JET A LRA Class I, ARFF Index D NOTAM FILE MSY

H-7E, L-21B, 22F, GOMC

RWY 10-28: H10104X150 (CONC-GRVD) S-75, D-180, DT-380 HIRL CL

IAP, AD

RWY 10: ALSF2. TDZL. PAPI(P4R)—GA 2.8° TCH 53'.**RWY 28:** MALS. PAPI(P4R)—GA 3.0° TCH 55'. Thld dsplcd 304'. Tree.**RWY 01-19:** H7001X150 (CONC-GRVD) S-75, D-180, DT-380 HIRL CL**RWY 01:** LDIN. PAPI(P4L)—GA 3.0° TCH 52'. Road.**RWY 19:** MALS. PAPI(P4L)—GA 3.0° TCH 52'. Road.**RWY 06-24:** H3570X150 (ASPH) S-75, D-180, DT-380 HIRL**RWY 06:** Pole. **RWY 24:** Tree.**RUNWAY DECLARED DISTANCE INFORMATION****RWY 01:** TORA-7001 TODA-7001 ASDA-7001 LDA-7001**RWY 06:** TORA-3570 TODA-3570 ASDA-3570 LDA-3570**RWY 10:** TORA-10104 TODA-10104 ASDA-10104 LDA-10104**RWY 19:** TORA-7001 TODA-7001 ASDA-7001 LDA-7001**RWY 24:** TORA-3570 TODA-3570 ASDA-3570 LDA-3570**RWY 28:** TORA-10104 TODA-10104 ASDA-10104 LDA-9800

AIRPORT REMARKS: Attended continuously. Rwy 06-24 CLOSED to tkfs and ldgds indef. Flocks of birds on and in/ov arpt. 180 degree and locked wheel turns prohibited on ASPH surface aircraft 12,500 pounds and over. Rwy 01 and Rwy 19 runway visual range touchdown and rollout avbl. Rwy 10 and Rwy 28 runway visual range apch midpoint and rollout avbl. Rwy 10 noise sensitive for dep, avbl for operational necessity. All rwys noise sensitive for arrival. Arriving turbojets must make 5 mile final approach to minimize noise. Flight Notification Service (ADCUS) available. NOTE: See Special Notices—Continuous Power Facilities and U.S. Special Customs Requirement.

WEATHER DATA SOURCES: ASOS (504) 461-5345. LLWAS.**COMMUNICATIONS:** D-ATIS 127.55 (504) 471-4417 UNICOM 122.95Ⓡ **NEW ORLEANS APP/DEP CON** 133.15 (N and E) 123.85 (SE and S) 125.5 (W)**TOWER** 119.5 **GND CON** 121.9 **CLNC DEL** 127.2 **PRE TAXI CLNC** 127.2**AIRSPACE: CLASS B:** See VFR Terminal Area Chart.**RADIO AIDS TO NAVIGATION:** NOTAM FILE MSY.**RESERVE (L) VOR/DME** 110.8 RQR Chan 45 N30°05.25' W90°35.32' 106° 18.1 NM to fld. 5/2E.**KINTE NDB (HW/LDM)** 338 MS N30°01.51' W90°23.99' 102° 7.6 NM to fld.**ILS** 109.9 I-MSY Chan 36 Rwy 10. Class IIIE. LOM KINTE NDB.**ILS/DME** 111.7 I-JFI Chan 54 Rwy 01. Class IB.**ILS/DME** 111.7 I-ONW Chan 54 Rwy 19. LOC only.**ILS/DME** 109.9 I-HOX Chan 36 Rwy 28. Class IT.

ASR

NEW ORLEANS DOWNTOWN HELIPORT (7N0) 0 N UTC-6(-5DT) N29°57.16' W90°04.96' **NEW ORLEANS**

30 FUEL JET A NOTAM FILE DRI

HELIPAD H1: H80X80 (CONC)

HELIPORT REMARKS: Attended continuously. Helipad H1 200' lgtd twr 1000'south southwest, 500' buildings 700' east northeast, 350' building 375' southeast, and 1100' south of helipad. Helipad H1 PVASI with a 8.5° glide angle. Helipad H1 ingress 210° for west apch, 070° for east apch. Helipad H1 rooftop of parking garage. Landing fee.

Landing fee waived with fuel purchase. ACTIVATE PVASI Helipad H1—CTAF.

WEATHER DATA SOURCES: AWOS-3 133.1 (504) 525-1711.**COMMUNICATIONS:** CTAF/UNICOM 123.05

NEW ORLEANS NAS JRB (ALVIN CALLENDER FLD) (NBG)(KNBG) NAS (ANG CG) 3 S **NEW ORLEANS**
H-7E, 8F, L-21B, 22F, GOMC
DIAP, AD

UTC-6(-5DT) N29°49.63' W90°01.60'

2 B TPA—See Remarks NOTAM FILE MSY Not insp.

RWY 04-22: H10000X200 (PEM) PCN 59 R/C/W/T HIRL

RWY 04: ALSF1. PAPI(P4L). OLS. WAVE-OFF.

RWY 22: SALS. PAPI(P4L). OLS. WAVE-OFF. Rgt tfc.

RWY 14-32: H6000X200 (PEM) PCN 71 R/C/W/T MIRL

RWY 32: OLS.

ARRESTING GEAR/SYSTEMS

RWY 04 HOOK E28(B) (1500') HOOK E-28(B) (1500') **RWY 22**

RWY 14 HOOK E-28(B) (1025') HOOK E-28(B) (1025') **RWY 32**

MILITARY SERVICE: L&T OLS Rwy 04-22 and Rwy 14-32 OTS indef. **A-GEAR** Do not land directly on A-Gear cable.

JASU 4 (NC-10C) 4 (A/M 47A-4) Limited DC power. **FUEL** J8. Opr 1330-0430Z†. Fuel delays Fri-Sun. Tran acft expect some delay for svc outside normal working hr. **FLUID** PRESAIR LHOX LOX **OIL** O-128-156

MILITARY REMARKS: Opr 1300-0500Z†. See FLIP AP/1 Supplementary Arpt info. **RSTD** PPR all acft DSN 678-3602/3 C504-678-3602/3. **CAUTION** Numerous civilian acft opr to/from canals vicinity afld. Bird hazard. **TFC PAT** TPA—Overhead break altitude 1499(1497). Pattern altitude 999(997). Reduced rwy separation in effect for all local based tactical acft; 3000' between similar acft; 6000' between dissimilar acft. Tran acft may utilize reduced rwy separation only after being briefed. **CSTMS/AG/IMG** CSTMS avbl 2 hr prior notice. Ctc Customs C504-269-6149, FTS 269-6149 for appointment. **MISC** Limited classified material storage. Ctc Base OPS DSN 678-3100, C504-678-3100 or fax DSN 678-9575, C504-678-9575. **CG** Opr rstd 0500-1300Z† to CG. C504-393-6032.

COMMUNICATIONS: ATIS 276.2

(R) APP/DEP CON 123.85 256.9

NAVY NEW ORLEANS TOWER 123.8 340.2 360.2 (1300-0500Z†) **NAVY NEW ORLEANS GND CON** 121.6 382.8

PMSV METRO 265.8 (Opr 1200-0000Z†) **BASE OPS** 379.15 **CG** 345.0X 5696X 8984 (ctc New Orleans air)

AIRSPACE: CLASS D svc 1300-0500Z†.

RADIO AIDS TO NAVIGATION: NOTAM FILE NEW.

HARVEY (H) VORTACW 114.1 HRV Chan 88 N29°51.01' W90°00.18' 220° 1.8 NM to fld. 0/2E.

ILS 109.5 I-NBG Rwy 04. No NOTAM MP Mon 1300-1800Z†.

ASR/PAR

COMM/NAV/WEATHER REMARKS: Radar see Terminal FLIP for Radar Minima.

NEW ROADS

FALSE RIVER RGNL (HZR) 2 NW UTC-6(-5DT) N30°43.10' W91°28.72' **HOUSTON**
H-7D, L-21B, 22F
IAP

40 B **FUEL** 100LL TPA-873(834) NOTAM FILE DRI

RWY 18-36: H5003X75 (ASPH) S-14 MIRL

RWY 18: REIL. PAPI(P2L)—GA 3.45' TCH 62'. Trees.

RWY 36: ODALS. PAPI(P2L)—GA 3.0' TCH 50'.

AIRPORT REMARKS: Attended Mon-Fri 1400-2300Z†. For attendant after hrs call 225-638-8930 or 225-978-8367. Self-service fuel avbl 24 hrs. MIRL Rwy 18-36, REIL Rwy 18 and ODALS Rwy 36 preset low ints dusk to dawn, to increase ints ACTIVATE—CTAF.

COMMUNICATIONS: CTAF/UNICOM 122.8

(R) BATON ROUGE APP/DEP CON 120.3 (1100-0600Z†)

(R) HOUSTON CENTER APP/DEP CON 126.35 (0600-1100Z†)

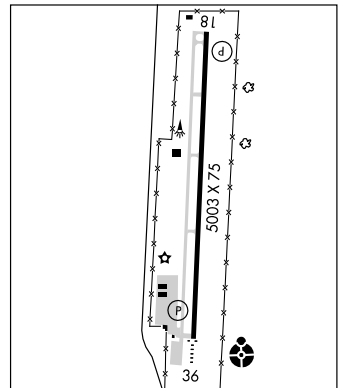
GCO 135.075 (DE RIDDER FSS)

RADIO AIDS TO NAVIGATION: NOTAM FILE BTR.

BATON ROUGE (L) VORTACW 116.5 BTR Chan 112 N30°29.11' W91°17.64' 320° 16.9 NM to fld. 20/6E.

NEW ROADS NDB (MHW) 356 FWX N30°37.99' W91°29.36' 002° 5.1 NM to fld. NOTAM FILE DRI.

ILS 111.9 I-HZR Rwy 36. LOC only.



NEW ROADS N30°37.99' W91°29.36' **HOUSTON**
L-21B, 22F

NDB (MHW) 356 FWX 002° 5.1 NM to False River Rgnl.

OAKDALE N30°38.47' W92°41.35' 357° 6.5 NM to Allen Parish. NOTAM FILE DRI **HOUSTON**
L-21B, 22E

OAKDALE

ALLEN PARISH (ACP) 4 S UTC-6(-5DT) N30°45.03' W92°41.31'

HOUSTON
L-21B, 22E
IAP

107 B FUEL 100LL, JET A NOTAM FILE DRI

RWY 18-36: H4994X75 (ASPH) S-11 MIRL

RWY 18: REIL. PAPI (P2L)—GA 3.0° TCH 50'. Trees.

RWY 36: REIL. PAPI (P2L)—GA 3.0° TCH 50'. Trees.

AIRPORT REMARKS: Attended continuously. Fuel avbl self service with credit card. PAPI Rwy 18 OTS indef. PAPI Rwy 36 OTS indef. MIRL Rwy 18-36 and REIL Rwy 18 and Rwy 36 preset low ints dusk to dawn, to incr ints ACTIVATE—CTAF.

WEATHER DATA SOURCES: AWOS-3 118.275 (318) 215-9728.

Unreliable.

COMMUNICATIONS: CTAF/UNICOM 122.8

Ⓡ POLK APP/DEP CON 123.7

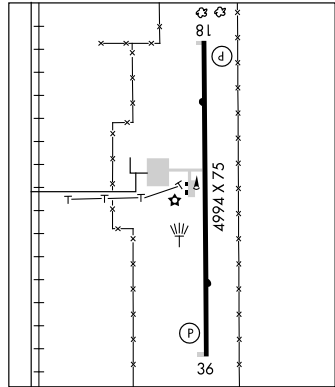
GCO 135.075 (POLK APCH CTL and Flight Services)

RADIO AIDS TO NAVIGATION: NOTAM FILE AEX.

ALEXANDRIA (H) VORTACW 116.1 AEX Chan 108 N31°15.40'

W92°30.06' 195° 31.8 NM to fld. 80/3E. HIWAS.

OAKDALE NDB (MHW) 379 LRR N30°38.47' W92°41.35' 357°
6.5 NM to fld. NOTAM FILE DRI.



OAK GROVE

KELLY (9M6) 1 SW UTC-6(-5DT) N32°50.95' W91°24.24'

MEMPHIS
L-18F

112 B S4 FUEL 100LL, JET A NOTAM FILE DRI

RWY 18-36: H3000X60 (ASPH) S-10 MIRL

RWY 18: REIL. PAPI(P2L)—GA 3.75° TCH 47'. Thld dsplcd 250'. P-line.

RWY 36: REIL. PAPI(P2L)—GA 3.0° TCH 50'. Trees.

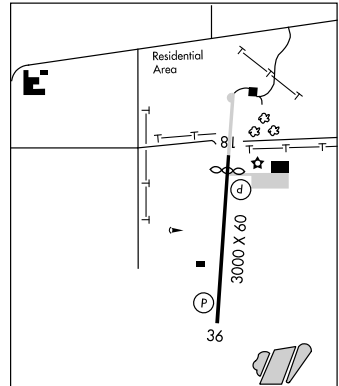
AIRPORT REMARKS: Attended Mon-Fri 1400-2200Z±. Fuel avbl 24 hrs with credit card. MIRL Rwy 18-36 and REIL Rwy 18 and Rwy 36 preset low ints dusk to dawn, to increase ints ACTIVATE—CTAF.

COMMUNICATIONS: CTAF 122.9

RADIO AIDS TO NAVIGATION: NOTAM FILE MLU.

MONROE (L) VORTACW 117.2 MLU Chan 119 N32°31.01'

W92°02.16' 055° 37.7 NM to fld. 80/3E. HIWAS.



OIL CITY

THACKERS (5F8) 3 N UTC-6(-5DT) N32°47.49' W93°57.39'

MEMPHIS

202 NOTAM FILE DRI

RWY 08-26: 2900X50 (TURF)

RWY 08: Trees. RWY 26: Trees.

AIRPORT REMARKS: Unattended. Livestock on and in vicinity of rwy.

COMMUNICATIONS: CTAF 122.9

OLLA (L47) 1 E UTC-6(-5DT) N31°53.77' W92°13.07'

130 B NOTAM FILE DRI

RWY 03-21: H3010X75 (ASPH) S-9

RWY 03: Trees. RWY 21: Thld dsplcd 190'. Trees.

AIRPORT REMARKS: Unattended. Arpt CLOSED ngts. Ponding on rwy and twys during heavy rains. Rwy 03 has a dip 450' from apch end of rwy. Rwy 03-21 surface cracked, dip in rwy near Rwy 03 end. Dsplcd thld markings NSTD, no chevrons, arrows or thld bar. Rotating bcn OTS indef. Windssock OTS indef.

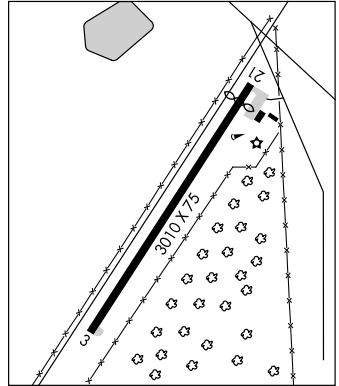
COMMUNICATIONS: CTAF 122.9

RADIO AIDS TO NAVIGATION: NOTAM FILE MLU.

MONROE (L) VORTACW 117.2 MLU Chan 119 N32°31.01'
W92°02.16' 191° 38.3 NM to fld. 80/3E. HIWAS.

HOUSTON

L-22E



OPELOUSAS

ST LANDRY PARISH-AHART FLD (OPL) 2 NW UTC-6(-5DT) N30°33.50' W92°05.96'

75 B S2 FUEL 100LL, JET A NOTAM FILE DRI

RWY 18-36: H5999X100 (CONC) S-30 MIRL

RWY 18: REIL. PAPI(P2L)—GA 3.5° TCH 58'. Trees. Thld dsplcd 150'.

RWY 36: REIL. PAPI(P2L)—GA 3.5° TCH 52'. Thld dsplcd 789'. Road.

RWY 06-24: H4051X100 (CONC) S-30

RWY 06: Thld dsplcd 165'. Trees.

RWY 24: Thld dsplcd 169'. Road. Rgt tfc.

AIRPORT REMARKS: Attended Mon-Sat 1400-2300Z†, Sun 1400-1800Z†. For fuel after hours call 337-407-1551. Parachute Jumping. Rwy 06-24 has some cracks with grass. Rwy has ponding during wet weather. Rwy 18-36 has cracks with grass in cracks. Bump in Rwy 18 at 850' from dsplcd thld. Rwy has ponding during wet weather. MIRL Rwy 18-36, REIL Rwy 18 and Rwy 36 preset low ints dusk to dawn, to increase ints ACTIVATE—CTAF.

NOTE: See Special Notices—Aerobatic Practice Area.

COMMUNICATIONS: CTAF/UNICOM 123.0

Ⓡ LAFAYETTE APP/DEP CON 128.7 (1030-0530Z†)

HOUSTON CENTER APP/DEP CON 126.35 (0530-1030Z†)

GCO 135.075 (LAFAYETTE APCH and DE RIDDER FSS)

RADIO AIDS TO NAVIGATION: NOTAM FILE LFT.

LAFAYETTE (L) VORTACW 109.8 LFT Chan 35 N30°11.63' W91°59.55' 343° 22.5 NM to fld. 36/3E.

HIWAS.

NDB (MHW) 335 OPL N30°39.32' W92°05.92' 176° 5.8 NM to fld. NOTAM FILE DRI.

HOUSTON

H-70, L-21B, 22E

IAP

PATTERSON N29°42.88' W91°20.20' NOTAM FILE PTN.

NDB (MHW) 245 PTN at Harry P. Williams Mem. Unusable byd 15 NM.

HOUSTON

L-21B, 22F, GOMC

PATTERSON N29°42.68' W91°20.31'

RCO 122.5 (DE RIDDER RADIO)

HOUSTON

L-22F

PATTERSON

HARRY P. WILLIAMS MEM (PTN) 2 NW UTC-6(-5DT) N29°42.57' W91°20.34'

HOUSTON

9 B S4 FUEL 100LL, JET A NOTAM FILE PTN

H-7D, L-21B, 22F, GOMC

RWY 06-24: H5399X150 (ASPH) S-32 MIRL

IAP

RWY 06: REIL. PAPI(P2L). Thld dsplcd 395'. GA 3.0° TCH 50'. Trees.

RWY 24: MALSR. PAPI(P2L)—GA 3.0°TCH 50'. Rgt tfc.

AIRPORT REMARKS: Attended dawn-dusk. CAUTION—seaplane landing area (water channel) Southeast of adjacent/parallel runway. Rwy 06-24 3" lip (dropoff) south side of rwy. MIRL Rwy 06-24 and REIL Rwy 06 preset low ints dusk to dawn, to increase ints and ACTIVATE MALSR Rwy 24—CTAF.

WEATHER DATA SOURCES: AWOS-3 134.575 (985) 395-6735.

COMMUNICATIONS: CTAF/UNICOM 122.8

PATTERSON RCO 122.5 (DE RIDDER RADIO)

TIBBY RCO 122.1R 112.0T (DE RIDDER RADIO)

Ⓡ NEW ORLEANS APP/DEP CON 124.3

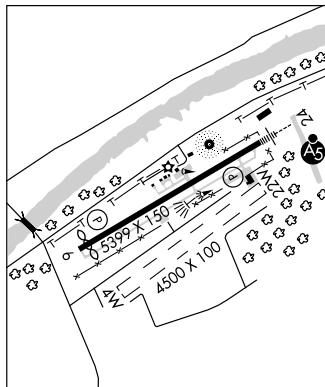
RADIO AIDS TO NAVIGATION: NOTAM FILE DRI.

TIBBY (L) VORTAC 112.0 TBD Chan 57 N29°39.86'

W90°49.75' 274° 26.8 NM to fld. 10/2E.

PATTERSON NDB (MHW) 245 PTN N29°42.88' W91°20.20' at fld. NOTAM FILE PTN. Unusable byd 15 NM.

ILS/DME 108.3 I-PTN Chan 20 Rwy 24. Class IA.



TPA-1009(1000)

WATERWAY 04-22: 4500X100 (WATER)

WATERWAY 04: Road. Rgt tfc. **WATERWAY 22:** Trees.

SEAPLANE REMARKS: ACTIVATE MIRL Waterway 04-22-122.9.

PINEVILLE MUNI (2LØ) 2 N UTC-6(-5DT) N31°20.53' W92°26.61'

HOUSTON

100 B S4 FUEL 100LL TPA-SEE REMARKS NOTAM FILE DRI

L-21B, 22E

RWY 18-36: H3000X75 (ASPH) S-15.5 MIRL

RWY 36: REIL. PAPI(P2R)—GA 3.0° TCH 49'. Trees.

AIRPORT REMARKS: Attended Mon-Sat 1400-2200Z‡ For fuel after hrs call 318-449-5679. Rwy 18 drop off 95' from end of rwy. Rwy 36 lake 96' from end of rwy. TPA-1100' MSL for fixed wing for Rwy 18-36. 800' for acft for water Rwy 05W-23W. MIRL Rwy 18-36, REIL Rwy 18 and Rwy 36 preset on low ints dusk to dawn, to increase ints ACTIVATE—CTAF.

COMMUNICATIONS: CTAF/UNICOM 122.8

RADIO AIDS TO NAVIGATION: NOTAM FILE AEX.

ALEXANDRIA (H) VORTACW 116.1 AEX Chan 108 N31°15.40' W92°30.06' 027° 5.9 NM to fld. 80/3E. HIWAS.

80

WATERWAY 05W-023W: 3000X100 (WATER)

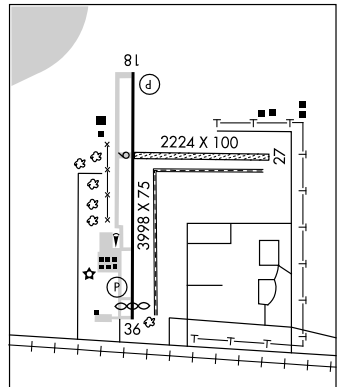
WATERWAY 23W: Rgt tfc.

POLK AAF (FORT POLK) (POE)(KPOE) A 7 SE UTC-6(-5DT) N31°02.69' W93°11.50' **HOUSTON**
 330 B TPA—See Remarks NOTAM FILE DRI **L-21B, 22E**
RWY 15-33: H4109X125 (ASPH) PCN 38 F/A/W/T HIRL **DIAP**
RWY 15: ODALS. REIL. PAPI(P4L). Thld dspcd 197'. **RWY 33:** ALSF1. REIL. PAPI(P4L).
MILITARY SERVICE: LGT Rwy 15 and Rwy 33 PAPI OTS indef. **FUEL J8 OIL 0-156 TRAN ALERT** Limited svc.
MILITARY REMARKS: Opr Mon-Fri 1300-0400Z \ddagger . Closed weekends and fed hols. 24 hr ops during JRTC rotations. **RSTD**
 PPR 24 hr DSN 863-7328, C337-531-4831/7328. **TFC PAT** All patterns W of fld. TPA—Fixed Wing tfc
 1800(1470), Rotary Wing tfc 1000(670). **MISC** Rotary Wing Special VFR dalgt 500-1, ngt unaided/ngt vision
 goggles 700-2, Fixed Wing Special VFR not authorized. Rotary wing Special VFR recovery only dalgt 300-1/2, ngt
 unaided/Night Vision Devices 500-1, Fixed Wing Special VFR recovery not authorized. Surface visibility
 observation blocked NW-SE by hills, building and trees. Wx forecast avbl 26th OWS, DSN 781-4775,
 C1-866-223-9328 toll free.
COMMUNICATIONS: ATIS 134.85 234.3
(R) APP/DEP CON 123.7 254.8
TOWER 119.0 257.75 41.5 **GND CON** 121.8 239.25
PMSV METRO 134.1 249.75 40.35 **POE OPS** 36.05 374.2 **RANGE CON** 143.2 373.3 40.95
MEDEVAC OPS 42.50 **FLT FOLLOWING** 123.7 254.8 (All flights ctc Polk apch 30 NM out.)
RADIO AIDS TO NAVIGATION: NOTAM FILE DRI.
(T) VORTAC 108.4 FXU Chan 21 N31°06.70' W93°13.07' 156° 4.2 NM to fld. 315/5E. Unusable
 340°-029° byd 20 NM blo 3000'.
GATOR NDB (MHW) 359 GUV N31°01.70' W93°11.09' 336° 1.1 NM to fld.
ASR/PAR
COMM/NAV/WEATHER REMARKS: Radar see Terminal FLIP for Radar Minima.

POLLOCK MUNI (L66) 4 SW UTC-6(-5DT) N31°28.65' W92°27.67' **HOUSTON**
 203 B NOTAM FILE DRI **L-21B, 22E**
RWY 18-36: H4499X75 (ASPH) S-49 MIRL
RWY 18: Trees. **RWY 36:** Trees.
AIRPORT REMARKS: Attended Mon-Sat 1400-2300Z \ddagger . First 1000' Rwy 18 CLOSED indef. Rwy 18-36 cracking and
 grass growing through cracks. Cracks in rwy > ¼ inch. Surface rough. Ponding/standing water outer edges of
 rwy 18 apch. Helicopter running landings not authorized on Rwy 18-36. Extensive military operations. Rotating
 bcn located 1/2 mile SE of arpt. MIRL Rwy 18-36 preset low ints, to incr ints ACTIVATE-122.7.
COMMUNICATIONS: CTAF/UNICOM 122.8
RADIO AIDS TO NAVIGATION: NOTAM FILE AEX.
ALEXANDRIA (H) VORTACW 116.1 AEX Chan 108 N31°15.40' W92°30.06' 006° 13.4 NM to fld.
 80/3E. **HIWAS.**

RAYVILLE

JOHN H HOOKS JR MEM (M79) 1 NW UTC-6(-5DT) N32°29.13' W91°46.26' **MEMPHIS**
 83 B S4 **FUEL** 100LL, JET A NOTAM FILE DRI **L-18F**
RWY 18-36: H3998X75 (ASPH) S-12 MIRL **IAP**
RWY 18: REIL. PAPI(P2L)—GA 3.5° TCH 58'. Trees.
RWY 36: REIL. PAPI(P2L)—GA 3.5° TCH 53'. Thld dspcd 291'.
 Trees.
RWY 09-27: 2224X100 (TURF)
RWY 09: Trees. **RWY 27:** P-line.
AIRPORT REMARKS: Attended dalgt hrs. Rwy 18 thld dspcd 1200' indef.
 Dspcd thld markings NSTD—yellow. MIRL Rwy 18-36, REIL Rwy 18
 and Rwy 36 preset low ints dusk to dawn, to increase ints
 ACTIVATE—CTAF.
COMMUNICATIONS: CTAF/UNICOM 122.8
MONROE APP/DEP CON 126.9 (1200-0400Z \ddagger)
(R) FORT WORTH CENTER APP/DEP CON 126.325 (0400-1200Z \ddagger)
RADIO AIDS TO NAVIGATION: NOTAM FILE MLU.
MONROE (L) VORTACW 117.2 MLU Chan 119 N32°31.01'
 W92°02.16' 095° 13.6 NM to fld. 80/3E. **HIWAS.**
MOLLY RIDGE NDB (MHW) 338 MRK N32°24.55' W91°46.68'
 002° 4.6 NM to fld. NOTAM FILE DRI.



RESERVE N30°05.25' W90°35.32' NOTAM FILE MSY. **NEW ORLEANS**
(L) VORW/DME 110.8 RQR Chan 45 at Saint John The Baptist Parish. 5/2E. **L-21B, 22F, GOMC**

RESERVE**SAINT JOHN THE BAPTIST PARISH** (1LØ) 2 NW UTC-6(-5DT) N30°05.22' W90°34.96'**NEW ORLEANS**
L-21B, 22F, GOMC
IAP

7 B FUEL 100LL, JET A NOTAM FILE DRI

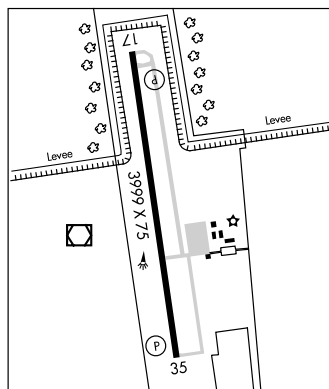
RWY 17-35: H3999X75 (ASPH) MIRL

RWY 17: REIL PAPI(P2L)—GA 3.0° TCH 28'. Trees.

RWY 35: PAPI(P2L)—GA 3.5° TCH 32'. Rgt tfc.

AIRPORT REMARKS: Attended 1330-2200Z†. For attendant after hrs call 509-416-5988. Fuel avbl 24 hrs self svc with credit card. Birds on and invof arpt. Extensive ultralight activity. MIRL Rwy 17-35 preset low intensity, to increase intensity and ACTIVATE REIL Rwy 17—CTAF.**COMMUNICATIONS:** CTAF/UNICOM 122.7

Ⓡ NEW ORLEANS APP/DEP CON 125.5

RADIO AIDS TO NAVIGATION: NOTAM FILE MSY.**RESERVE (L) VORW/DME** 110.8 RQR Chan 45 N30°05.25'
W90°35.32' at fld. 5/2E.**RUNDI** N30°34.97' W91°12.66' NOTAM FILE BTR.**HOUSTON**

NDB (LOM) 284 BT 130° 4.4 NM to Baton Rouge Metropolitan, Ryan fld.

L-21B, 22F

RUSTON RGNL (RSN) 3 E UTC-6(-5DT) N32°30.88' W92°35.31'**MEMPHIS**

311 B S2 FUEL 100LL, JET A TPA—1311(1000) NOTAM FILE RSN

H-6I, L-17E

RWY 18-36: H5000X100 (ASPH) MIRL. 0.7% up S

IAP

RWY 18: PAPI(P4L)—GA 3.0° TCH 40'. Trees.

RWY 36: PAPI(P4L)—GA 3.5° TCH 35'. Thld dspld 199'. Trees.

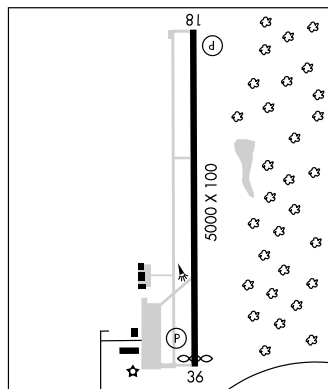
AIRPORT REMARKS: Attended dawn-dusk. Numerous training acft in vicinity. MIRL Rwy 18-36 preset low ints, to increase ints ACTIVATE—CTAF.**WEATHER DATA SOURCES:** AWOS-3 119.525 (318) 242-0062.**COMMUNICATIONS:** CTAF/UNICOM 122.7

Ⓡ MONROE APP/DEP CON 126.9 (1200-0400Z†) CLNC DEL 118.8

Ⓡ FORT WORTH CENTER APP/DEP CON 126.325 (0400-1200Z†)

RADIO AIDS TO NAVIGATION: NOTAM FILE MLU.**MONROE (L) VORTACW** 117.2 MLU Chan 119 N32°31.01'

W92°02.16' 267° 28.0 NM to fld. 80/3E. HIWAS.

NDB (MHW) 368 ROQ N32°36.52' W92°35.31' 177° 5.6 NM to fld. NOTAM FILE RSN. Unmonitored.**STUCKEY NDB (MHW)** 350 TUF N32°24.53' W92°35.37' 357° 6.3 NM to fld. NOTAM FILE RSN. Unmonitored.**SABAR** N32°27.25' W92°06.25' NOTAM FILE MLU.**MEMPHIS**

NDB (LOM) 392 ML 042° 4.8 NM to Monroe Rgnl. Unmonitored when Monroe Rgnl tower clsd.

L-18F

SABINE 13B VBS N29°28.70' W93°38.30'

L-19E, L-21B, GOMW

AWOS-3 119.075

SAINT JOHN THE BAPTIST PARISH (See RESERVE)

ST JOSEPH**TENSAS PARISH** (L33) 4 NE UTC-6(-5DT) N31°58.40' W91°19.32'**HOUSTON**

74 B FUEL 100LL NOTAM FILE DRI

L-18F

RWY 16-34: H3500X75 (ASPH) S-12 MIRL

RWY 16: Road. RWY 34: Trees.

AIRPORT REMARKS: Unattended. For arpt attendant call 318-766-4585 or 318-301-0222. MIRL Rwy 16-34 preset low ints, to increase ints ACTIVATE—CTAF.**COMMUNICATIONS:** CTAF 122.9**RADIO AIDS TO NAVIGATION:** NOTAM FILE MLU.MONROE (L) VORTACW 117.2 MLU Chan 119 N32°31.01' W92°02.16' 126° 52 NM to fld. 80/3E.
HIWAS.**ST TAMMANY RGNL** (See COVINGTON)**ST LANDRY PARISH—AHART FLD** (See OPELOUSAS)**SALSA** GHB N27°50.42' W91°59.27'

L-21B, GOMC

AWOS-3 118.025

SAVRY N32°14.72' W91°01.55' NOTAM FILE DRI.**MEMPHIS**

NDB (MHW/LOM) 344 TV 357° 6.4 NM to Vicksburg Tallulah Rgnl.

L-18F

SAWMILL N31°58.39' W92°40.63' NOTAM FILE DRI.**HOUSTON**

(H) VORW/DME 113.75 SWB Chan 84(Y) at David G. Joyce. 164/2E.

H-61, L-22E

Unusable 216°-232° blo 6,500' and 233°-215° blo 2,500'.

SCOTT (See TALLULAH)**SHIP SHOAL** SPR N28°35.93' W91°12.38'

L-21B, GOMC

AWOS-3 120.525

SHREVEPORT**SHREVEPORT DOWNTOWN** (DTN) 3 N UTC-6(-5DT) N32°32.41' W93°44.70'**MEMPHIS**

179 B S4 FUEL 100LL, JET A OX 2, 3 NOTAM FILE DTN

H-61, L-13D, 17E

RWY 14-32: H5018X150 (ASPH) S-35, D-55 HIRL

IAP, AD

RWY 14: REIL. PAPI(P4L)—GA 3.0° TCH 40'. Trees.

RWY 32: REIL. PAPI(P4R)—GA 3.0° TCH 29'. Trees.

RWY 05-23: H3200X75 (ASPH) S-12.5 MIRL

RWY 05: REIL. PAPI(P2L)—GA 4.0°. Thld dspcd 230'. Bldg.

RWY 23: REIL. PAPI(P2L)—GA 4.0°. Trees.

AIRPORT REMARKS: Attended dawn-dusk. All VFR tfc remain within 1½ miles NE thru SW from the center of the arpt due to Shreveport/Barksdale AFB CLASS C airspace. Birds on and invof arpt. Rwy 14 designated calm wind rwy. Rwy 05-23 has minor cracking. Acft/vehicles not visible from twr on north 685' of Twy F. Twy F lgts OTS indef. Rwy 05 PAPI and REIL OTS indef. Rwy 23 PAPI and REIL OTS indef. Rotating bcn ots indef.**WEATHER DATA SOURCES:** ASOS 118.525 (318) 425-7967.**COMMUNICATIONS:** CTAF 120.225 UNICOM 122.95

SHREVEPORT RCO 122.6 (DE RIDDER RADIO)

⑧ SHREVEPORT APP/DEP CON 119.9 (153°-319°) 123.75 (320°-152°)
(1200-0600Z‡) 121.4 (0600-1200Z‡)

CLNC DEL 120.75 (when twr clsd)

TOWER 120.225 (1300-0400Z‡)

GND CON 121.65

AIRSPACE: CLASS D svc 1300-0400Z‡ other times CLASS G.**RADIO AIDS TO NAVIGATION:** NOTAM FILE SHV.

BELCHER (H) VORTACW 117.4 EIC Chan 121 N32°46.28' W93°48.60' 160° 14.2 NM to fld. 190/7E.

DOWNTOWN (T) VORW 108.6 DTN N32°32.39' W93°44.48' at fld. NOTAM FILE DTN.

VOR unusable:

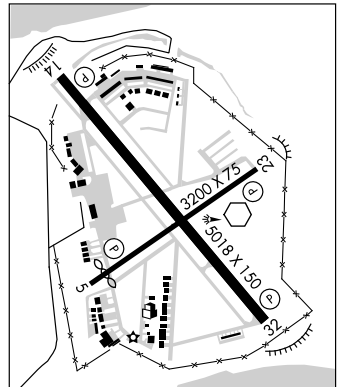
070°-100° beyond 10 NM below 7000'

246°-265° beyond 11 NM below 4500'

180°-245° beyond 17 NM below 2500'

266°-280° beyond 23 NM below 2500'

ILS/DME 111.7 I-DTN Chan 54 Rwy 14. LOC only.



SHREVEPORT RGNL (SHV) 4 SW UTC-6(-5DT) N32°26.80' W93°49.54'

MEMPHIS

258 B S4 FUEL 100LL, JET A OX 3 LRA Class I, ARFF Index B NOTAM FILE SHV

H-6I, L-17E

RWY 14-32: H8351X200 (ASPH-GRVD) S-75, D-190, DT-400 HIRL CL

IAP, AD

RWY 14: ALSF2. TDZL. 0.7% down.

RWY 32: MALS. Thld dspcd 375'. Railroad.

RWY 05-23: H6202X150 (ASPH-GRVD) S-75, D-158, DT-280
MIRL

RWY 05: REIL. PAPI(P4L)—GA 3.0° TCH 51'. Trees.

RWY 23: REIL. VASI(V4L)—GA 3.0° TCH 54'. Trees.

RUNWAY DECLARED DISTANCE INFORMATION

RWY 05: TORA-6201 TODA-6201 ASDA-6201 LDA-6201

RWY 14: TORA-8351 TODA-8351 ASDA-8351 LDA-8351

RWY 23: TORA-6201 TODA-6201 ASDA-6201 LDA-6201

RWY 32: TORA-8351 TODA-8351 ASDA-8351 LDA-7976

AIRPORT REMARKS: Attended continuously. Bird activity invof arpt. Rwy 14-32 has significant cracking and joint deterioration. Landing fee for all commercial aircraft. Flight Notification Service (ADCUS) available Mon-Fri 1400-2300Z†, other times by appointment call 318-635-7873 or 800-973-2867.

WEATHER DATA SOURCES: ASOS (318) 636-5767. LLWAS.

COMMUNICATIONS: ATIS 128.45 UNICOM 122.95

Ⓡ APP/DEP CON 119.9 (153°-319°) 123.75 (320°-152°)
(1200-0600Z†) 121.4 (0600-1200Z†)

TOWER 121.4 GND CON 121.9 CLNC DEL 124.65

AIRSPACE: CLASS C svc continuous ctc APP CON

RADIO AIDS TO NAVIGATION: NOTAM FILE SHV.

BELCHER (H) VORTACW 117.4 EIC Chan 121 N32°46.28' W93°48.60' 175° 19.5 NM to fld. 190/7E.

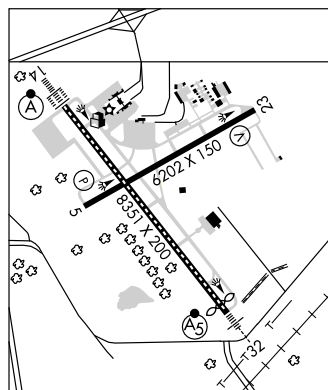
CRACK NDB (LOM) 230 SH N32°30.11' W93°52.69' 136° 4.2 NM to fld. SHUTDOWN.

ILS 110.3 I-FOG Rwy 32. Class IA.

ILS 110.7 I-SHV Rwy 14. Class IIE. LOM CRACK NDB. LOM SHUTDOWN.

ILS 109.1 I-MWP Rwy 05. (LOC only).

ASR



SLIDELL (ASD) 4 NW UTC-6(-5DT) N30°20.78' W89°49.25'

NEW ORLEANS

29 B S4 FUEL 100LL, JET A NOTAM FILE ASD

H-7E, 8F, L-21B, 22F, GOMC

RWY 18-36: H5001X100 (ASPH) S-48 MIRL

IAP

RWY 18: REIL. PAPI(P2L)—GA 3.0° TCH 50'. Thld dspcd 944'.
Trees.

RWY 36: REIL. PAPI(P2L)—GA 3.0° TCH 50'. Trees.

RUNWAY DECLARED DISTANCE INFORMATION

RWY 18: TORA-5001 TODA-5001 ASDA-5001 LDA-4057

RWY 36: TORA-5001 TODA-5001 ASDA-5001 LDA-5001

AIRPORT REMARKS: Attended 1200-0000Z†. Arpt unattended Christmas and New Years. Fuel avbl 24 hrs with credit card. Wildlife on and invof rwy. MIRL Rwy 18-36, REIL Rwy 18 and Rwy 36 preset low ints dusk to dawn, to increase ints and ACTIVATE—CTAF.

WEATHER DATA SOURCES: ASOS 132.475 (985) 643-7263.

COMMUNICATIONS: CTAF/UNICOM 122.8

Ⓡ NEW ORLEANS APP/DEP CON 133.15

GCO 135.075 (NEW ORLEANS APCH and DE RIDDER FSS)

RADIO AIDS TO NAVIGATION: NOTAM FILE GWO.

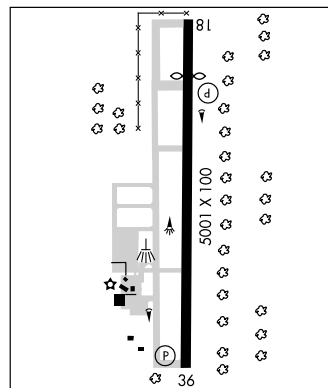
PICAYUNE (L) VORTAC 112.2 PCU Chan 59 N30°33.67'

W89°43.83' 197° 12.8 NM to fld. 70/5E.

FLORENVILLE NDB (MHW) 371 FNA N30°24.94' W89°49.20' 178°

3.2 NM to fld. NOTAM FILE ASD.

NDB (MHW) 256 DEF N30°17.81' W89°50.05' 007° 4.0 NM to fld. NOTAM FILE ASD.



SOUTH LAFOURCHE LEONARD MILLER JR. (See GALLIANO)

SOUTHLAND FLD (See SULPHUR)

SOUTH MARSH 268 SCF N29°06.95' W91°52.27'

L-21B, 22E, GOMC

AWOS-3 119.575

SOUTH TIMBALIER STZ N28°09.58' W90°39.98'
AWOS-3 119.275

L-21B, GOMC

SOUTH TIMBALIER N28°32.01' W90°35.00'
RCO 122.6 (DE RIDDER RADIO) OTS indef.

NEW ORLEANS
L-21B

SPRINGHILL (SPH) 3 E UTC-6(-5DT) N32°59.01' W93°24.55'
218 B FUEL 100LL NOTAM FILE DRI

MEMPHIS
L-17E
IAP

RWY 18-36: H4002X75 (ASPH) MIRL

RWY 18: PAPI(P2L). Trees. RWY 36: PAPI(P2L). Trees.

AIRPORT REMARKS: Attended dawn to dusk. Rwy 36 PAPI OTS indef.
MIRL Rwy 18-36 preset low, to increase ints ACTIVATE—CTAF.
NOTE: See Special Notices—Aerobic Practice Area.

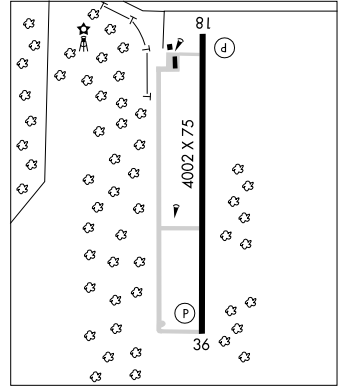
COMMUNICATIONS: CTAF/UNICOM 122.8

Ⓡ **SHREVEPORT APP/DEP CON** 118.6 (1200-0600Z±) 121.4
(0600-1200Z±).

RADIO AIDS TO NAVIGATION: NOTAM FILE SHV.

BELCHER (H) VORTACW 117.4 EIC Chan 121 N32°46.28'
W93°48.60' 051° 23.9 NM to fld. 190/7E.

NDB (MHW) 375 SPH N32°55.22' W93°24.56' 355° 3.8
NM to fld. NOTAM FILE DRI. Unmonitored.



STUCKEY N32°24.53' W92°35.37' NOTAM FILE RSN.
NDB (MHW) 350 TUF 357° 6.3 NM to Ruston Rgnl. Unmonitored.

MEMPHIS
L-17E

SULPHUR N30°11.91' W93°25.24' NOTAM FILE DRI.
NDB (MHW/LOM) 278 AUR 146° 4.6 NM to Southland Fld.

HOUSTON
L-21B, 22E, GOMW

SULPHUR

SOUTHLAND FLD (UXL) 5 S UTC-6(-5DT) N30°07.89' W93°22.57'

HOUSTON
H-7D, L-21B, 22E, GOMW
IAP

10 B S4 FUEL 100LL, JET A NOTAM FILE UXL

RWY 15-33: H5001X75 (ASPH) S-30, D-50 MIRL

RWY 15: ODALS. REIL. PAPI(P2L)—GA 3.0° TCH 25'. Tree. RWY 33: REIL. PAPI(P2L)—GA 3.0° TCH 25'.

AIRPORT REMARKS: Attended 1200-0200Z±. REIL Rwy 33 OTS indef. MIRL Rwy 15-33, ODALS Rwy 15 and REIL Rwy 15 and Rwy 33 preset low ints dusk to dawn, to increase ints ACTIVATE—CTAF. NOTE: See Special Notices—Aerobic Practice Area.

WEATHER DATA SOURCES: AWOS-3 118.175 (337) 558-5321.

COMMUNICATIONS: CTAF/UNICOM 122.8

Ⓡ **LAKE CHARLES APP/DEP CON** 119.35 (1200-0400Z±).

Ⓡ **HOUSTON CENTER APP/DEP CON** 124.7 (0400-1200Z±).

RADIO AIDS TO NAVIGATION: NOTAM FILE LCH.

LAKE CHARLES (H) VORTACW 113.4 LCH Chan 81 N30°08.49' W93°06.33' 261° 14.1 NM to fld. 20/7E.

SULPHUR NDB (MHW/LOM) 278 AUR N30°11.91' W93°25.24' 146° 4.6 NM to fld. NOTAM FILE DRI.

ILS 109.3 I-UXL Rwy 15. LOC only.

TALLULAH

SCOTT (M8Ø) 2 E UTC-6(-5DT) N32°24.98' W91°08.93'

MEMPHIS
L-18F

84 B NOTAM FILE DRI

RWY 18-36: H3014X75 (ASPH) S-12

RWY 36: Thld dspcd 250'. Road.

RWY 17-35: 2400X130 (TURF)

AIRPORT REMARKS: Attended on call. For attendant call 318-574-4416. Aerobic box on fld check NOTAMS.

Numerous agricultural and ultralight ops at arpt. Rwy 36 dspcd thld daylight ops only. 3' tall cotton crops 100' from rwy centerline on east side of rwy. ACTIVATE MIRL Rwy 18-36—CTAF.

COMMUNICATIONS: CTAF 122.9

RADIO AIDS TO NAVIGATION: NOTAM FILE MLU.

MONROE (L) VORTACW 117.2 MLU Chan 119 N32°31.01' W92°02.16' 094° 45.4 NM to fld. 80/3E. HIWAS.

TALLULAH/VICKSBURG, MS

VICKSBURG TALLULAH RGNL

(TVR) 9 E UTC-6(-5DT) N32°21.10' W91°01.66'

86 B S4 FUEL 100LL, JET A OX 1 TPA-1086(1000) NOTAM FILE TVR

RWY 18-36: H5002X100 (ASPH) S-60, D-75 MIRL

RWY 18: PAPI(P2L)—GA 3.33° TCH 29'. Trees.

RWY 36: PAPI(P2L)—GA 3.33° TCH 29'. P-line.

RUNWAY DECLARED DISTANCE INFORMATION

RWY 18: TORA-5002 TODA-5002 ASDA-5002 LDA-5002

RWY 36: TORA-5002 TODA-5002 ASDA-5002 LDA-5002

AIRPORT REMARKS: Attended 1300-0100Z+. For arpt attendant after hrs call Sun-Tue 318-267-1323, Wed-Sat 601-529-7148, alternate number 318-366-1615 or 318-574-1080. For fuel after hrs call 318-366-1615. PAEW on arpt. Migratory birds invof arpt. Crop dusting activity 2 NM radius of arpt. Pilots in tfc pattern are requested to avoid over flight of Mound, LA ½ mile south and east of Rwy 36. MIRL Rwy 18-36 preset low ints, to increase ints ACTIVATE—CTAF.

WEATHER DATA SOURCES: ASOS 118.525 (318) 574-4866.

COMMUNICATIONS: CTAF/UNICOM 123.0

MEMPHIS CENTER APP/DEP CON 132.5

GCO 135.075 (DE RIDDER FSS)

RADIO AIDS TO NAVIGATION: NOTAM FILE JAN.

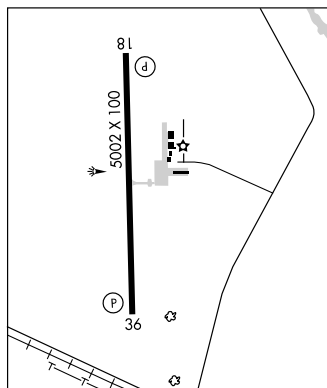
JACKSON (H) VORTAC 112.6 JAN Chan 73 N32°30.45'

W90°10.06' 253° 44.7 NM to fld. 360/5E.

SAVRY NDB (MHW/LOM) 344 TV N32°14.72' W91°01.55' 357° 6.4 NM to fld. NOTAM FILE DRI.

ILS 109.7 I-TV Rwy 36. LOM SAVRY NDB. LOC only.

MEMPHIS
H-6J, L-18F
IAP



TENSAS PARISH (See ST JOSEPH)

THACKERS (See OIL CITY)

THE RED RIVER (See COUSHATTA)

THIBODAUX MUNI (L83) 3 S UTC-6(-5DT) N29°44.87' W90°49.97'

9 B S2 FUEL 100LL NOTAM FILE DRI

RWY 08-26: H2999X75 (ASPH) S-6 MIRL

RWY 08: Trees. RWY 26: Thld dsplcd 90'. Trees.

AIRPORT REMARKS: Attended 1400-2300Z+. Rwy 26 thld dsplcd for day ops only. Dsplcd thld markings yellow. Rwy 08-26 ponding along rwy edges during wet conditions. MIRL Rwy 08-26 preset low ints, to increase ints ACTIVATE—CTAF.

COMMUNICATIONS: CTAF/UNICOM 122.8

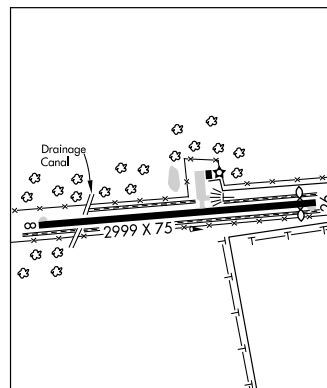
Ⓡ NEW ORLEANS APP/DEP CON 118.9

RADIO AIDS TO NAVIGATION: NOTAM FILE DRI.

TIBBY (L) VORTAC 112.0 TBD Chan 57 N29°39.86'

W90°49.75' 356° 5.0 NM to fld. 10/2E.

NEW ORLEANS
L-21B, 22F, 60MC
IAP



TIBBY N29°39.86' W90°49.75' NOTAM FILE DRI.
(L) VORTAC 112.0 TBD Chan 57 356° 5.0 NM to Thibodaux Muni. 10/2E.

NEW ORLEANS
H-7D, L-21B, 22F

TIBBY N29°39.86' W90°49.75'
RCO 122.1R 112.0T (DE RIDDER RADIO)

NEW ORLEANS
L-22F

UNION PARISH (See FARMERVILLE)

VERMILLION N28°34.56' W92°27.67'
RCO 122.6 (DE RIDDER RADIO) OTS indef.

NEW ORLEANS
L-21B

VERMILLION 26 VNP N29°28.00' W92°22.12'
AWOS-3 120.225

L-21B, 22E, GOMW

VICKSBURG TALLULAH RGNL (See TALLULAH/VICKSBURG)

VIDALIA

CONCORDIA PARISH (ØR4) 4 W UTC-6(-5DT) N31°33.72' W91°30.39'

HOUSTON

54 B FUEL 100LL, MOGAS NOTAM FILE DRI

L-22F

RWY 14-32: H3700X75 (ASPH) S-12 MIRL

RWY 14: REIL. PAPI(P2L)—GA 3.0° TCH 50'. Trees.

RWY 32: REIL. PAPI(P2L)—GA 3.0° TCH 50'

AIRPORT REMARKS: Attended Mon-Sat 1400-2300Z†. 100LL avbl 24 hrs self svc with credit card. 400' twr 2 miles north of approach end of Rwy 14. MIRL Rwy 14-32, REIL Rwy 14 and Rwy 32 preset low ints dusk to dawn, to incr ints ACTIVATE—CTAF.

COMMUNICATIONS: CTAF/UNICOM 122.8

RADIO AIDS TO NAVIGATION: NOTAM FILE AEX.

ALEXANDRIA (H) VORTACW 116.1 AEX Chan 108 N31°15.40' W92°30.06' 067° 54.2 NM to fld.
80/3E. HIWAS.

VIVIAN (3F4) 2 SW UTC-6(-5DT) N32°51.68' W94°00.61'

MEMPHIS

260 B S4 NOTAM FILE DRI

L-13D, 17E

RWY 09-27: H2998X75 (ASPH) S-12 MIRL 0.4% up E

IAP

RWY 09: REIL. PAPI(P2L)—GA 3.0° TCH 52'. Tree.

RWY 27: Trees.

AIRPORT REMARKS: Attended Mon-Sat dawn-dusk. MIRL Rwy 09-27 and REIL Rwy 09 preset low ints dusk-dawn, to incr ints ACTIVATE—CTAF.

COMMUNICATIONS: CTAF/UNICOM 122.8

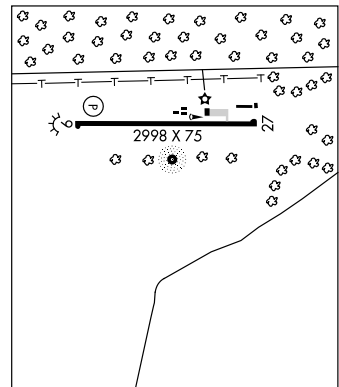
Ⓡ SHREVEPORT APP/DEP CON 119.9 (1200-0600Z†) 121.4
(0600-1200Z†)

GCD 135.075 (BARKSDALE APCH CTL and FLIGHT SERVICES)

RADIO AIDS TO NAVIGATION: NOTAM FILE SHV.

BELCHER (H) VORTACW 117.4 EIC Chan 121 N32°46.28'
W93°48.60' 291° 11.5 NM to fld. 190/7E.

NDB (MHW) 284 VIV N32°51.58' W94°00.61' at fld.
NOTAM FILE DRI. Unmonitored.



WELSH (6R1) 0 NW UTC-6(-5DT) N30°14.51' W92°49.76'

HOUSTON

18 B S4 FUEL 100LL NOTAM FILE DRI

L-21B, 22E, GOMW

RWY 07-25: H2700X50 (ASPH) S-6 MIRL

IAP

RWY 07: Trees. RWY 25: SAVASI(S2L)—GA 4.0° TCH 23'. Trees.

RWY 09-27: 2200X150 (TURF)

RWY 09: Trees. RWY 27: Trees.

AIRPORT REMARKS: Attended irregularly. Jet A fuel available on emergency request only, call 318-734-2382.

Rwy 07-25 has some small cracks.

COMMUNICATIONS: CTAF/UNICOM 122.8

Ⓡ LAKE CHARLES APP/DEP CON 119.8 (1200-0400Z†)

Ⓡ HOUSTON CENTER APP/DEP CON 124.7 (0400-1200Z†)

RADIO AIDS TO NAVIGATION: NOTAM FILE LCH.

LAKE CHARLES (H) VORTACW 113.4 LCH Chan 81 N30°08.49' W93°06.33' 060° 15.6 NM to fld. 20/7E.

WHITE LAKE N29°39.79' W92°22.42' NOTAM FILE DRI.

HOUSTON

(L) VORW/DME 110.4 LLA Chan 41 035° 24.0 NM to Abbeville

H-7D, L-21B, 22E, GOMC, GOMW

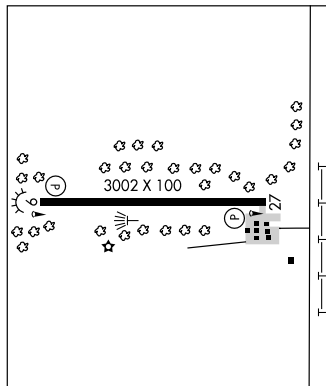
Chris Crusta Mem. 40/4E.

WINNFIELD**DAVID G. JOYCE** (ØR5) 3 NW UTC-6(-5DT) N31°57.82' W92°39.62'HOUSTON
L-22E
IAP

146 B NOTAM FILE DRI

RWY 09-27: H3002X100 (ASPH) S-4 MIRL 0.9% up W**RWY 09:** REIL. PAPI(P2L)—GA 3.0° TCH 45'. Trees.**RWY 27:** REIL. PAPI(P2L)—GA 3.45° TCH 62'. Tree.**AIRPORT REMARKS:** Attended Mon-Fri 1400-2200Z†. Rwy 09 and Rwy 27 REIL OTS indef. MIRL Rwy 09-27 and REIL Rwy 09 and Rwy 27 preset low ints dusk to dawn, to incr ints ACTIVATE—CTAF.**COMMUNICATIONS:** CTAF/UNICOM 122.7

Ⓡ POLK APP/DEP CON 125.4

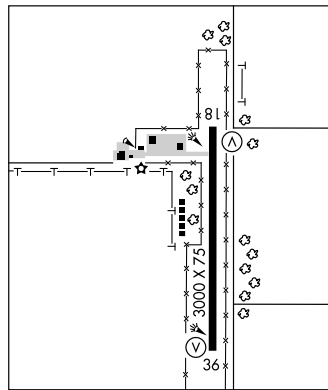
RADIO AIDS TO NAVIGATION: NOTAM FILE AEX.**SAWMILL (H) VOR/DME** 113.75 SWB Chan 84(Y) N31°58.39' W92°40.63' at fld. 164/2E.**WINNFIELD NDB (MHW)** 402 IFJ N31°57.78' W92°39.43' at fld. NOTAM FILE DRI.**WINN PARISH MEDICAL CENTER HELIPORT** (ØL6) 0 W UTC-6(-5DT) N31°55.39' W92°38.74'

HOUSTON

140 B NOTAM FILE DRI

HELIPAD H1: H50X50 (CONC) Tree.**HELIPORT REMARKS:** Attended continuously. Helipad H1 perimeter lgts.**COMMUNICATIONS:** CTAF 122.9**WINN PARISH MEDICAL CENTER HELIPORT** (See WINNFIELD)**WINNSBORO MUNI** (F89) 1 E UTC-6(-5DT) N32°09.18' W91°41.91'MEMPHIS
L-18F

76 B S2 FUEL 100LL NOTAM FILE DRI

RWY 18-36: H3000X75 (ASPH) S-11 MIRL**RWY 18:** SAVASI(S2L)—GA 4.0° TCH 20'. Trees.**RWY 36:** REIL. SAVASI(S2L)—GA 4.0° TCH 20'.**AIRPORT REMARKS:** Attended Mon-Fri 1400-2300Z†. Arpt attended Sat-Sun on call. Fuel avbl 24 hrs self serve with credit card. Heavy agricultural aircraft opr June-Oct. Rwy 18-36 trees W of rwy obstruct view of opr acft. Rwy 36 REIL OTS indef. Rotating bcn OTS indef. Rwy 36 SAVASI OTS indef. ACTIVATE MIRL Rwy 18-36 and REIL Rwy 36—CTAF.**COMMUNICATIONS:** CTAF/UNICOM 122.8**RADIO AIDS TO NAVIGATION:** NOTAM FILE MLU.**MONROE (L) VORTACW** 117.2 MLU Chan 119 N32°31.01' W92°02.16' 139° 27.7 NM to fld. 80/3E. **HIWAS.****WOODWORTH** (1R4) 2 S UTC-6(-5DT) N31°07.58' W92°30.08'HOUSTON
L-21B, 22E

140 B S4 NOTAM FILE DRI

RWY 01-19: H3100X75 (ASPH) S-12 MIRL**RWY 01:** SAVASI(S2R)—GA 4.0° TCH 20'. Trees.**RWY 19:** SAVASI(S2R)—GA 4.0° TCH 20'. Trees.**AIRPORT REMARKS:** Attended Mon-Fri 1300-2200Z†. Rwy 01-19 large cracks in pavement mostly filled with sealant. SAVASI Rwy 01 and Rwy 19 OTS indef. Windssock lgts OTS indef. ACTIVATE MIRL Rwy 01-19—122.8.**COMMUNICATIONS:** CTAF 122.9**RADIO AIDS TO NAVIGATION:** NOTAM FILE AEX.**ALEXANDRIA (H) VORTACW** 116.1 AEX Chan 108 N31°15.40' W92°30.06' 177° 7.8 NM to fld. 80/3E. **HIWAS.**

**INTENTIONALLY
LEFT
BLANK**



2010 U.S. & CANADIAN MILITARY AERIAL AIRCRAFT/PARACHUTE DEMONSTRATIONS

During CY 2010, the U.S. and Canadian Military Aerial Demonstration Teams (Thunderbirds, Blue Angels, Snowbirds, and Golden Knights) will be performing on the dates and locations listed below.

Pilots should expect Temporary Flight Restrictions (TFR) in accordance with 14 CFR Section 91.145, Management of aircraft operations in the vicinity of aerial demonstrations and major sporting events. The dimensions and effective times of the TFRs may vary based upon the specific aerial demonstration event and will be issued via the U.S. NOTAM system. Pilots are strongly encouraged to check FDC NOTAMs to verify they have the most current information regarding these airspace restrictions.

The currently scheduled 2010 aerial demonstration locations, subject to change without notice, are:

DATE:	USAF Thunderbirds	USN Blue Angels	USA Golden Knights	Canadian Snowbirds
April 10-11	Eglin AFB, FL			
11		NAS Key West, FL		
17		Charleston AFB, SC		
17-18	Lakeland, FL			
24-25	Barksdale AFB, LA	Vidalia, GA	Ft. Lauderdale, FL	
24-25			Galena, FL	
May 1	Dyess AFB, TX			
2	Altus AFB, OK			
1-2		St. Joseph, MO		
8-9	Shaw AFB, SC	Tuscaloosa, AL	Shaw AFB, SC	Niagara Falls, NY
8-9			Tuscaloosa, AL	
13			Union, NJ	
15-16	Columbus AFB, MS	Andrews AFB, MD	Columbus AFB, MS	
15-16			Andrews AFB, MD	
22	Grand Forks AFB, ND			
22-23		MCAS Cherry Point, NC		
26	Colorado Springs, CO	Annapolis, MD		
29-30	Janesville, WI	Jones Beach, NY	Jones Beach, NY	
29-30			Janesville, WI	
June 5-6	Ocean City, MD	Eau Claire, WI	Eau Claire, WI	
5-6			Florence, SC	
12-13		Milwaukee, WI	Milwaukee, WI	
19-20		Cape Girardeau, MO	Cape Girardeau, MO	
19-20	Tinker AFB, OK		Gaylord, MI	
26-27	North Kingstown, RI	St. Cloud, MN	Findlay, OK	
July 3			Madison, WI	
3			Dubuque, IA	
3-4		Traverse City, MI		
4			Ft Bragg, NC	
10		Pensacola Beach, FL		
10-11	Gary, IN		Gary, IN	
17-18	Duluth, MN	Dayton, OH		
24-25	Fairchild AFB, WA	Idaho Falls, ID		
28	Cheyenne, WY			
29			Goshen, IN	
29			Ft AP Hill, VA	
31	Rockford, IL	Anchorage, AK	Rockford, IL	Elmendorf AFB, AK
31			Johnstown, PA	

SPECIAL NOTICES

DATE:		USAF Thunderbirds	USN Blue Angels	USA Golden Knights	Canadian Snowbirds
August	1	Rockford, IL	Anchorage, AK	Rockford, IL	Elmendorf AFB, AK
	1			Johnstown, PA	
	7-8	TBD	Seattle, WA		
	14-15		Chicago, IL	Chicago, IL	
	21-22	Westfield, MA		Westfield, MA	
	21-22			Kansas City, MO	
	25			Atlantic City, NJ	
	26			Ft Monroe, VA	
	28-29	Coney Island (Brooklyn), NY	Portsmouth, NH	Coney Island (Brooklyn), NY	
	28-29			Portsmouth, NH	
September	4-5	Martinsburg, WV		Cleveland, OH	
	4-5			Martinsburg, WV	
	4-6		Cleveland, OH		
	11-12	Corapolis (Pittsburgh), PA	Scott AFB, IL	Corapolis (Pittsburgh), PA	
	11-12			Scott AFB, IL	
	18-19	Whiteman AFB, MO	NAS Oceana, VA	Whiteman AFB, MO	Reno, NV
	25-26	McConnell AFB, KS	MCAS Kaneohe Bay, HI		
October	1-3		MCAS Miramar, CA		MCAS Miramar, CA
	2-3	Salinas, CA		MCAS Miramar, CA	
	2-3			Jackson, MS	
	9-10	Little Rock AFB, AR	San Francisco, CA	Little Rock, AFB, AR	Daytona Beach, FL
	16-17	El Paso, IX	Dobbins AFB, GA	El Paso, TX	Atlanta, GA
	23-24	Houston, TX	NAS Jacksonville, FL	Washington, DC	
	30-31	Cocoa Beach, FL	Ft Worth Alliance, TX	Ft Worth Alliance, TX	
November	6-7	Lackland AFB, TX	Homestead ARB, FL	Lackland AFB, TX	
	6-7			Homestead ARB, FL	
	11-14			Ft Bragg, NC	
	12-13		NAS Pensacola, FL		
	13-14	Nellis AFB, NV			

Note: Dates and locations are scheduled "show dates" only and do not reflect arrival or practice date TFR periods that may precede the specific aerial demonstration events listed above. Again, pilots are strongly encouraged to check FDC NOTAMS to verify they have the most current information regarding any airspace restrictions.

PROHIBITED AREA P-49, CRAWFORD, TEXAS

In response to a request from the United States Secret Service, the FAA has established a prohibited area over President George W. Bush's ranch in Crawford, Texas. The prohibited area extends from the SFC up to 5,000' MSL within a 3 NMR of lat. N31°34'45", long. W97°32'00" (ACT242R/15).

**Bomb Disposal Area
McAlester, Oklahoma Vicinity**

Bomb disposal area, one NM radius, MLC 240°/006, SFC to 2000 AGL. Times of use: Daily, 30 min after SR to 30 min before SS. Avoidance advised. For further information contact McAlester AFSS.

AEROBATIC PRACTICE AREA**Coushatta, LA, Red River Airport (0R7)**

Aerobatic practice will be conducted at Red River Airport between the surface and 5,000 feet AGL within the boundaries of the airspace bounded on the west by the western edge of Rwy 17/35, extending northward and southward to the respective airport boundaries, extending eastward for 1.5 miles to an imaginary line connecting to the northeast and southeast corners, to create the practice area. The practice area is for waiver holders only. Pilots should use caution when operating within this area. For further information contact Flight Services at 1-800-WX-BRIEF (992-7433).

Crowley, LA, Le Gros Airport (3R2)

Aerobatic practice will be conducted at Le Gros Airport within the area defined as a semicircle extending southward from its diameter centered on the north end of the north/south taxiway at its intersection with the south edge of the east/west taxiway extending eastward 6,000 feet and westward 6,000 feet from the surface to 4,500 feet MSL. The practice area is for waiver holders only. Pilots should use caution when operating within this area. For further information contact Flight Services at 1-800-WX-BRIEF (992-7433).

Farmerville, LA, Union Parish Airport (F87)

Aerobatic practice will be conducted within a 2 NM radius of the Union Parish Airport, SFC to 4,000 feet MSL. The practice area is for waiver holders only. Pilots should use caution when operating within this area. For further information contact Flight Services at 1-800-WX-BRIEF (992-7433).

Jennings, LA, Jennings Airport (3R7)

Aerobatic practice will be conducted centered from 1 NM northwest of Jennings Airport, within an approx. 2.5 NM radius, 500 feet to 4,000 feet MSL. The practice area is for waiver holders only. Pilots should use caution when operating within this area. For further information contact Flight Services at 1-800-WX-BRIEF (992-7433).

Opelousas, LA, St. Landry Parish Airport (OPL)

Aerobatic practice will be conducted at St. Landry Parish Airport within 1 NM radius of the Lafayette VORTAC, LFT343022, SFC to 4,000 feet MSL. The practice area is for waiver holders only. Pilots should use caution when operating within this area. For further information contact Flight Services at 1-800-WX-BRIEF (992-7433).

Springhill Airport (SPH), Springhill, LA

Aerobatic practice conducted at the Springhill (SPH) Airport, from SFC to 5000 MSL, within the area defined as having its western boundary along the western edge of Rwy 18/36, extending northward 1000 feet beyond the north end of the runway; then eastward 150 feet to the eastern boundary; then southward parallel to the runway to a line which runs along the southern edge of Rwy 18/36, extending from its western edge 1500 feet to a point where it intersects the eastern boundary. The practice area is for waiver holders only. Pilots should use caution when operating within this area. For further information, contact DeRidder AFSS on 1-800-WX-BRIEF (992-7433).

Sulphur, LA, Southland Field (UXL)

Aerobatic practice will be conducted at West Calcasieu Airport, Southland Field within a 2 NM radius of the Lake Charles VORTAC, LCH261014, SFC to 4,000 feet AGL. The practice area is for waiver holders only. Pilots should use caution when operating within this area. For further information Flight Services at 1-800-WX-BRIEF (992-7433).

Bristow, OK, Jones Memorial Airport (3F7)

Aerobatic practice will be conducted within 2 NM radius of Jones Memorial Airport (3F7), SFC to 6,000 feet AGL, SR-SS. For further information contact Flight Services at 1-800-WX-BRIEF (992-7433).

Cookson, OK, Tenkiller Lake Airpark (44M)

Aerobatic practice will be conducted at Tenkiller Airpark in a 3,000 foot box, beginning at the centerline of the approach end of RY23 and extending 400 feet beyond the departure end of RY23, thence extending 3,000 feet AGL. The practice area is for waiver holders only. Pilots should use caution when operating within this area. For further information contact Flight Services at 1-800-WX-BRIEF (992-7433).

CONTINUED ON NEXT PAGE

CONTINUED FROM PRECEDING PAGE

Ketchum, OK, South Grand Lake Regional Airport (1K8)

Aerobatic practice will be conducted within 1 NM radius of the South Grand Lake Regional Airport (1K8), SFC to 4,500 feet AGL. The practice area is for waiver holders only. Pilots should use caution when operating within this area. For further information contact Flight Services at 1-800-WX-BRIEF (992-7433).

Muskogee, OK, Davis Field (MKO)

Aerobatic practice will be conducted within 1.25 NM radius of Davis Field, Muskogee, OK (MKO), SFC to 4,500 feet AGL. The practice area is for waiver holders only. Pilots should use caution when operating within this area. For further information contact Flight Services at 1-800-WX-BRIEF (992-7433).

Nowata, OK, Nowata Airport (H66)

Aerobatic practice will be conducted centered from 3 NM northwest of the Nowata Airport (H66), SFC to 3,000 feet AGL. The practice area is for waiver holders only. Pilots should use caution when operating within this area. For further information contact Flight Services at 1-800-WX-BRIEF (992-7433).

Tulsa, OK

Aerobatic practice will be conducted within 3 NM radius of TUL350022, SFC to 5,000 feet AGL. The practice area is for waiver holders only. Pilots should use caution when operating within this area. For further information contact Flight Services at 1-800-WX-BRIEF (992-7433).

Brenham, TX, Brenham Muni Airport (11R)

Aerobatic practice will be conducted within 2 NM radius of the Brenham Muni Airport (11R), SFC to 4,500 feet MSL. The practice area is for waiver holders only. Pilots should use caution when operating within this area. For further information contact Flight Services at 1-800-WX-BRIEF (992-7433).

Celina, TX, Four Winds Ranch (1TS9)

Aerobatic flight activity will be conducted at Four Winds Ranch, bound on the north by County Road 102, on the south by an imaginary line parallel to and 800 feet south of County Road 134, on the west by an imaginary line just east of the three lakes, and on the east by a tree line, SFC to 4,500 feet MSL, SR-SS. For further information contact Flight Services at 1-800-WX-BRIEF (992-7433).

Edna, TX, Jackson County Airport (26R)

Aerobatic practice will be conducted within a 1 NM radius of the Jackson County Airport (26R), from SFC to 1,500 feet AGL. The practice area is for waiver holders only. Pilots should use caution when operating within this area. For further information contact Flight Services at 1-800-WX-BRIEF (992-7433).

Fort Worth, TX, Naval Air Station JRB (NFW)

Aerobatic practice will be conducted centered from 1 NM East and 3 NM West, North and South of NAS JRB Fort Worth (NFW) runway 17/35, from SFC to 6,000 feet MSL. The practice area is for waiver holders only. Pilots should use caution when operating within this area. For further information contact Flight Services at 1-800-WX-BRIEF (992-7433).

Georgetown (GTU), TX

Aerobatic practice will be conducted within 1 NM radius of CWK342019, SFC to 4000' AGL. The practice area is for waiver holders only. Pilots should use caution when operating within this area. Pilots should use caution within this area. For further information, contact San Angelo AFSS on 1-325-223-6041.

Graford, TX, Possum Kingdom (F35)

Aerobatic practice will be conducted within 1 NM radius of MQP289929 3.5 NM west of Possum Kingdom Airport, SFC to 5,000 feet MSL. The practice area is for waiver holders only. Pilots should use caution when operating within this area. For further information contact Flight Services at 1-800-WX-BRIEF (992-7433).

Hondo Muni (HDO), Hondo, TX

Aerobatic flight activity will be conducted in a 2 NM radius of Hondo Muni Airport. Flights will occur SR-SS, SFC to 3,500 AGL. Pilots should use caution when operating within this area. For further information, contact San Angelo AFSS, 325-223-6041.

Huber Airpark, Sequin, TX

Aerobatic flight activity will be conducted within an area 3300 feet by 3300 feet located on the SAT 089/25. Flights will occur SR-SS Sat/Sun, SFC to 4600 MSL. Pilots should use caution when operating in this area. For further information contact San Angelo AFSS on 1-325-223-6041.

LaGrange, TX, Fayette Regional Air Center (3T5)

Aerobatic flight activity will be conducted within a 2 NM radius of the Fayette Regional Airport (3T5), from 900 feet MSL up to and including 4,000 feet MSL. The practice area is for waiver holders only. Pilots should use caution when operating within this area. For further information contact Flight Services at 1-800-WX-BRIEF (992-7433).

CONTINUED ON NEXT PAGE

CONTINUED FROM PRECEDING PAGE

Lubbock, TX, Biggin Hill Strip (TA67)

Aerobatic flight activity will be conducted within 0.5 NM radius of the LBB280008.3/TA67, SFC to 6,500 MSL, SR-SS. For further information contact Flight Services at 1-800-WX-BRIEF (992-7433).

Navasota, TX

Glider operations will be conducted within a 5 NM radius of the TNV VOR 130/007, from SFC to 8000 feet MSL, SR-SS. Pilots should use caution when operating in this area. For further information, contact Montgomery County AFSS on 866-689-5992.

O'Brien Airpark, Waxahachie, TX

Aerobatic flight practice will be conducted within 1 1/2 NM radius of TTT 148/024 from SFC to 3500 MSL. Pilots should use caution when operating within this area. For further information contact Fort Worth AFSS on 1-800-992-7433.

Olney, TX, Olney Muni (ONY)

Aerobatic flight activity will be conducted within a 4,000 square foot area located over the Olney Muni airport property commencing from the west side of Rwy 17-35, SFC to 3,500 AGL. The practice area is for waiver holders only. Pilots should use caution when operating within this area. For further information contact Flight Services at 1-800-WX-BRIEF (992-7433).

Sherman/Denison, TX, North Texas Rgnl/Perrin Field (GYI)

Aerobatic flight activity will be conducted within a 2 NM radius of the BYP290024.4, SFC to 5700' MSL, SR-SS daily. The practice area is for waiver holders only. Pilots should use caution when operating in this area. For further information contact Fort Worth AFSS on 1-800-992-7433.

Skywest Inc. Airport, Midland, TX

Aerobatic flight activity will be conducted within a 3300' by 3300' square box, located 1/4 mile south southeast of the approach end of Rwy 34 at Skywest airport, Midland, Texas. Flights will occur between sunrise and sunset, from the surface to 6,500 feet MSL.

Slidell, TX, Akroville Airport (XA68)

Aerobatic practice will be conducted within 1.5 NM radius of the UKW108026, SFC to 4,000 feet MSL, SR-SS. For further information contact Flight Services at 1-800-WX-BRIEF (992-7433).

Songbird Airport, Friendswood, Texas

Aerobatic flight activity will be conducted within a 2 NM radius of the Houston Hobby VOR 185° radial at the 18 mile DME fix. Flight will occur from sunrise to sunset, from the surface to 3500 feet AGL. Pilots should use caution when operating within this area. For further information contact Montgomery County AFSS, 866-689-5992.

Waller, TX, Simaron Ranch Airport, (9TS3)

Aerobatic practice will be conducted within 1 NM radius of TNV130007.5/3.8 NNE 9TS3, 800 feet MSL to 3,500 feet MSL. SR-SS. For further information contact Flight Services at 1-800-WX-BRIEF (992-7433).

Wichita Falls, TX, Kickapoo Downtown Airport (CWC)

Aerobatic practice will be conducted within 1.5 NM radius of the SPS136009.2, SFC to 4,000 feet MSL, SR-SS. For further information contact Flight Services at 1-800-WX-BRIEF (992-7433).

Wichita Falls, TX, Sheppard AFB (SPS)

Aerobatic practice will be conducted within a 1.5 NM radius of the SPS200007, SFC to 4,500 feet MSL. The practice area is for waiver holders only. Pilots should use caution when operating within this area. For further information contact Flight Services at 1-800-WX-BRIEF (992-7433).

Wichita Falls, TX, Wichita Valley Airport (F14)

Aerobatic practice will be conducted within a 1 NM radius of the SPS190003, SFC to 4,000 feet AGL. The activation of this practice area is only authorized when 80th Flying Training Wing Flying operations are not active at Sheppard Air Force Base. The practice area is for waiver holders only. Pilots should use caution when operating within this area. For further information contact Flight Services at 1-800-WX-BRIEF (992-7433).

MODEL AIRCRAFT ACTIVITY**Haskell, OK (2K9)**

Model rocket activity will be conducted within a 1 NM radius of GNP092008, SFC to 9,000 feet MSL, SR-SS. For further information contact Flight Services at 1-800-WX-BRIEF (992-7433).

Oklahoma City, OK

Model rocket activity will be conducted within a 1 NM radius of IRW270023, SFC to 6,400 feet MSL, SR-SS. For further information, contact Flight Services at 1-800-992-7433.

Fort Stockton—Pecos Co (FST), TX

Model rocket activity will be conducted within a 2.6 NM radius of FST 146/014, SFC to 20,000 MSL, SR-SS. For further information, contact San Angelo AFSS on 1-325-223-6041. Model rocket activity will be conducted within a 2 NM radius of FST 212/9, SFC to 23,100 MSL, SR-SS. For further information, contact San Angelo AFSS on 1-325-223-6041.

Kileen (ILE), Texas, Vicinity

Model airplane activity conducted 1 NM radius ILE 138R/006NM, 10008 AGL and below. Intermittent launches daily. For further information, contact San Angelo AFSS on 1-325-223-6041.

Lake Jackson TX (LHB)

Model rocket activity will be conducted within a 1 NM radius of the Hearne Muni Airport (LHB) or the CLL 319/018 SFC to 12,500' MSL, SR-SS. For further information, contact Flight Services at 1-800-992-7433.

Nacogdoches, TX (OCH)

Model Rocket activity will be conducted within a 1 NM radius of the Mangham Rgnl Arpt (OCH) 045018, SFC to 3,000 feet MSL, SR-SS. For further information contact Flight Services at 1-800-WX-BRIEF (992-7433).

Wills Point, TX (76F)

Model rocket activity will be conducted within a 5 NM radius of TTT100051, SFC to 24,000 feet MSL, SR-SS. For further information, contact Flight Services at 1-800-992-7433.

Waco Rgnl, TX (ACT)

Model rocket activity will be conducted within a 5 NM radius of ACT 131014, SFC to 24,000 feet MSL, SR-SS. For further information, contact Flight Services at 1-800-992-7433.

UNMANNED AIRCRAFT SYSTEM (UAS)**Hondo, TX**

Unmanned Aircraft System (UAS) activity will be conducted within 2 NM radius of HDO 220/010, SFC to 1,700' MSL 0800-1600 LCL, Mon-Fri, through April 16, 2011. For further information, contact Fort Worth AFSS on 1-800-WX-BRIEF.

**DALLAS-FORT WORTH, TX, DALLAS/FORT WORTH INTL AIRPORT (DFW)
NOISE ABATEMENT PROCEDURES**

Successive or simultaneous departures from Runways 17R, 17C, 18R, 18L, 35L, 35C, 36L and 36R are authorized, with course divergence beginning within 5 miles from the departure end of parallel runways, due to noise abatement restrictions.

LASER LIGHT DEMONSTRATIONS**Biloxi, Mississippi**

A permanent Laser Light Demonstration will be conducted at Casino Magic, located in Biloxi, Mississippi, on Gulfport VORTAC 096° Radial, 12 NM Lat 30°23'N/Long 88°51'W, nightly from dusk until 2 AM. Laser light beam is not expected to elevate above the horizon from a 120 foot high platform. Laser light beam may be injurious to eyes if viewed within 1 nautical mile laterally of the light source. Cockpit illumination—flash blindness may occur beyond these distances.

Biloxi, Mississippi

A permanent Laser Light Demonstration will be conducted at Palace Casino, located in Biloxi, Mississippi, on the Gulfport VORTAC 094° Radial, 12 NM Lat 30°23'N/Long 88°51'W, nightly 8:00 P.M. until 4:00 A.M. Laser light beam is not expected to elevate above the horizon from a 70 foot high platform. Laser light beam may be injurious to eyes if viewed within 1 nautical mile laterally of the light source. Cockpit illumination—flash blindness may occur beyond these distances.

Robinsonville, Mississippi

Laser light activity will be conducted at the Grand Casino, Robinsonville, MS, N34°52'22"/W90°17'40" MEM VOR 243R/18.3 NM, from 0000 to 0700 UTC daily. Laser light beams may be injurious to eyes within 300 feet vertically and 21,000 feet laterally. Flash blindness or cockpit illumination may occur beyond these distances.

Vicksburg, Mississippi

A permanent Laser Light Demonstration will be conducted at Harrah's Casino Hotel, Vicksburg, MS, (JAN VORTAC 255° Radial, 38 Nautical Miles, Latitude 32°21'N, Longitude 90°53'W), nightly from sunset until 12:00 A.M. Laser Light beam may be injurious to eyes if viewed within 1000 feet vertically and/or 3000 feet laterally of the light source. Cockpit illumination—flash blindness may occur beyond these distances.

DFW INTERNATIONAL AIRPORT LAND AND HOLD SHORT OPERATIONS

DFW is authorized to instruct aircraft to land on a runway and hold short of an intersecting taxiway while aircraft/vehicles simultaneously taxi across the runway at beyond the hold-short point for the following runway/taxiway combinations.

18R	AND	TAXIWAY B	10,100 feet
17C	AND	TAXIWAY B	10,460 feet
35C	AND	TAXIWAY EJ	9,050 feet
36L	AND	TAXIWAY Z	10,650 feet

These procedures are governed by the following conditions and limitations:

- a. The tailwind on the hold short runway shall be calm (less than 3 knots).
- b. A statement that simultaneous landings and runway crossings are being conducted shall be included on the ATIS.
- c. LAHSO wet runway operations are authorized provided pilot reported braking action is not less than good, the runway is not classified as contaminated by the airport operator, and the hold short position lights are operational and "on".
- d. The weather conditions must be at or greater than ceiling 1,000 feet, and visibility 3 miles.
- e. Traffic information shall be exchanged and a readback shall be obtained from the landing aircraft with a LAHSO clearance. An acknowledgment shall be received from the crossing aircraft/vehicle.
- f. Operations beyond the hold short point except for runway crossings are not authorized during LAHSO.
- g. Hold short markings, taxiway identification signs, and in-pavement lights will be used to identify the hold-short points. The lighting system consists of six or seven in-pavement white lights, flashing/pulsing simultaneously, arranged in a line across the landing runway perpendicular to the runway centerline.

The safety and operation of an aircraft remain the responsibility of the pilot. A pilot must inform air traffic control if the full length of the runway or another runway is desired. The runway distance from the landing threshold to the hold short point will be provided to the pilot upon request.

- h. Vertical guidance required for LAHSO (Glideslope, VASI, PAPI).
-

INTERSECTION DEPARTURES DURING PERIODS OF DARKNESS DALLAS-FORT WORTH INTERNATIONAL AIRPORT (DFW) DALLAS-FORTH WORTH, TEXAS

Dallas-Fort Worth Airport Traffic Control Tower has been granted a waiver to the guideline that prohibits the control tower from taxiing an aircraft into "position and hold" at an intersection, between sunset and sunrise.

This waiver allows the tower to taxi the aircraft into "position and hold" during period of darkness, at the intersections listed below.

Runway 17R at Taxiway Yankee
Runways 17R/C and 18R/L at Taxiway Zulu
Runway 18L at Taxiway Yankee
Runways 35L/C and 36L/R at Taxiway Alpha
Runways 35L/C and 36L/R at Taxiway Bravo
Runway 13L at Taxiway Papa
Runway 31L at Taxiway "A5"

Aircraft shall not taxi into position and hold under the provisions of this waiver when the subject intersection is not visible from the tower. When the provisions of this waiver are being exercised, the affected runways shall be used for departures only. Simultaneous taxi into position and hold are not authorized on the same runway. Intersection departures will continue to be utilized at other locations between sunset and sunrise. However, aircraft cannot be taxied into "position and hold" prior to takeoff clearance.

**SPECIAL NORTH ATLANTIC, CARIBBEAN AND
PACIFIC AREA COMMUNICATIONS**

VHF air-to-air frequencies enable aircraft engaged in flights over remote and oceanic areas out of range of VHF ground stations to exchange necessary operational information and to facilitate the resolution of operational problems.

Frequencies have been designated as follows:

North Atlantic area:	123.45 MHz
Caribbean area:	123.45 MHz
Pacific area:	123.45 MHz

**ALBUQUERQUE ARTCC
VFR Services South of El Paso, Texas**

VFR radar advisory service and merging target service available to transponder equipped aircraft above 10,000 feet MSL from a point 75 miles south of El Paso, Texas, to the U.S./Mexican border.

**HOUSTON ARTCC
Secondary—Only Radar in the Vicinity of Lufkin, Texas**

The Air Traffic Control Beacon Interrogator-6 (ATCBI-6) located at the Angelina County Airport (LFK), Lufkin, Texas, is the only source of radar data within an approximate 50 NM radius of LFK. This is a secondary radar system; therefore radar services are available on transponder equipped aircraft only.

**CAUTION—HIGH DENSITY STUDENT FLYING
Little Rock AFB, AR**

High density student flying training in the vicinity of Little Rock AFB and on low level Slow Routes (SR) within Arkansas; 0600-0200 Mon-Fri, occasional weekend. Extensive use of All American Drop Zone, Little Rock VORTAC 332° radial 15.0 NM, and Blackjack Drop Zone, Little Rock VORTAC 009° radial 33.0 NM; 0600-0200, Mon-Fri, occasional weekend. Drop Zones are used for personnel and cargo, including IMC (AWDS) drops. For further information, contact Little Rock AFB, Base Operations, on 1-501-988-6125.

**CAUTION—VERTICAL LIGHTS ON BUILDING
Downtown Tulsa, Oklahoma**

Approximately ten miles southwest of Tulsa International Airport in the area of downtown Tulsa, four 4,000-watt xenon lights are mounted on each corner of the roof of a 40-story building. Illumination is vertical and hours of use are daily, dusk to midnight.

BAYOU SAUVAGE NATIONAL WILDLIFE REFUGE, LA

Request aircraft remain at or above 2,000 ft in the vicinity of Bayou Sauvage National Wildlife Refuge bounded by Lake Pontchartrain to the Northwest and Northeast, Lake Borgue to the Southeast and New Orleans to the Southwest.

**CAUTION—LARGE CONCENTRATION OF BATS
San Antonio, Texas, Vicinity**

From April to October large concentration of bats are observed in the vicinity of Braken Cave located 5.5 miles east of SAT VORTAC. Most activity is observed around sunset and sunrise at altitudes up to 10,000 feet.

U.S. SPECIAL CUSTOMS REQUIREMENT

Air Commerce Regulations of the Treasury Department's Customs Service require all private aircraft arriving in the U.S. from a foreign place in the Western Hemisphere, (a) south of 33 degrees north latitude which cross into the U.S. over a point on the U.S./Mexican border between 97 and 120 degrees west longitude, or (b) south of 31 degrees north latitude which enter the U.S. via the Gulf of Mexico and Atlantic Coasts, to provide notice of intended arrival to the Customs Service at least one hour prior to crossing the U.S./Mexican border or the U.S. coastline. This notice may be provided by: (1) radio through an appropriate FAA Flight Service Station, (2) normal FAA flight plan notification procedures (a flight plan filed in Mexico does not meet this requirement due to unreliable relay of data), or (3) directly to the District Director of Customs or other Customs officer at place of first intended landing. Unless an exemption has been granted by Customs, private aircraft are required to make first landing in the U.S. at one of the following designated airports nearest to the point of border or coastline crossing:

Brownsville/South Padre Island International, Corpus Christi International, Del Rio International, El Paso International, Laredo International, Maverick County Memorial International, McAllen Miller International, Presidio-Lely International, Southwest Texas Regional, or William P. Hobby Airport in Texas; Calexico International, or Brown Field Municipal in California; Bisbee Douglas International, Nogales International, Tucson International, or Yuma MCAS/Yuma International in Arizona; Las Cruces Intl in New Mexico; Lakefront or Louis Armstrong New Orleans Intl in Louisiana; Fort Lauderdale Executive, Fort Lauderdale-Hollywood International, Key West International, Miami International, Opa-Locka Executive Airport, Palm Beach International, St. Lucie County International, or Tampa International in Florida.

CAUTION-HIGH DENSITY AIR TRAFFIC AREA

Heavy helicopter and seaplane traffic exists over the Gulf of Mexico and adjacent onshore areas. Thousands of operations per month occur in this area in support of oil drilling and exploration.

Itinerant pilots traversing this area should familiarize themselves with offshore operating practices and frequencies through contact with the pertinent Flight Standards District Office (FSDO) or Flight Service Station.

MILITARY TRAINING ROUTES

The DOD Flight Information Publication AP/1B provides textual and graphic descriptions and operating instructions for all military training routes (IR, VR, SR) and refueling tracks/anchors. Complete and more comprehensive information relative to policy and procedures for IRs and VRs is published in FAA Handbook 7610.4 (Special Military Operations) which is agreed to by the DOD and therefore directive for all military flight operations. The AP/1B is the official source of route data for military users.

CIVIL USE OF MILITARY FIELDS:

U.S. Army, Air Force, Navy and Coast Guard Fields are open to civil fliers only in emergency or with prior permission. Army Installations, prior permission is required from the Commanding Officer of the installation.

For Air Force installations, prior permission should be requested at least 30 days prior to first intended landing from either Headquarters USAF (PRPOC) or the Commander of the installation concerned (who has authority to approve landing rights for certain categories of civil aircraft). For use of more than one Air Force installation, requests should be forwarded direct to Hq USAF (PRPOC), Washington, D.C. 20330.

Use of USAF installations must be specifically justified.

For Navy and Marine Corps installations prior permission should be requested at least 30 days prior to first intended landing. An Aviation Facility License must be approved and executed by the Navy prior to any landing by civil aircraft.

Forms and further information may be obtained from the nearest U.S. Navy or Marine Corps aviation activity.

For Coast Guard fields prior permission should be requested from the Commandant, U.S. Coast Guard via the Commanding Officer of the field.

When instrument approaches are conducted by civil aircraft at military airports, they shall be conducted in accordance with the procedures and minimums approved by the military agency having jurisdiction over the airport.

AIRCRAFT LANDING RESTRICTIONS

Landing of aircraft at locations other than public use airports may be a violation of Federal or local law. All land and water areas are owned or controlled by private individuals or organizations, states, cities, local governments, or U.S. Government agencies. Except in emergency, prior permission should be obtained before landing at any location that is not a designated public use airport or seaplane base.

Landing of aircraft is prohibited on lands or waters administered by the National Park Service, U.S. Fish and Wildlife Service, U.S. Forest Service, and on many areas controlled by the U.S. Army Corps of Engineers, unless prior authorization is obtained from the respective agency.

FEDERAL AVIATION REGULATION 91.713

The provisions of FAR 91.713 will apply as follows:

Air traffic clearances to aircraft of Cuban registry not engaged in scheduled International Air Service in U.S. airspace will require that the flight plan be filed with appropriate authorities at least five days prior to the proposed departure time. Route changes while en route will normally not be authorized. The procedures set forth herein do not apply at this time to overflights by aircraft of Cuban registry engaged in scheduled International Air Service.

CONTROLLED FIRING

Camden, Harrell Fld, AR

6E Camden 2 NM radius surface—005 avoidance advised Mon–Fri daylight hours.

El Dorado, South Arkansas Rgnl

ELD 021/024 2 NM radius surface—500 AGL avoidance advised Mon–Fri daylight hours.

Texarkana Rgnl Webb Fld, AR.

.25 NM radius TXK 223010 2000/blo Mon–Thu. 1900–0500Z†

.5 NM radius TXK 240014 1000/blo Mon–Sat SR–SS.

**Camp Bullis Training Site
Controlled Firing Area (CTA)
Camp Bullis, TX**

1. CFA Description:

a. Boundaries: Beginning at
Lat. 29°41'10.07"N., Long. 98°31'41.40"W. to
Lat. 29°40'25.05"N., Long. 98°33'57.40"W. to
Lat. 29°39'20.22"N., Long. 98°34'44.18"W. to
Lat. 29°38'03.77"N., Long. 98°34'13.26"W. to
Lat. 29°37'53.94"N., Long. 98°33'46.90"W. to
Lat. 29°38'36.77"N., Long. 98°31'55.13"W. to
Lat. 29°39'48.07"N., Long. 98°31'06.07"W. to
Point of beginning.

b. Altitudes: Surface to 3,000 feet AGL.

c. Times of use: Approximately 70 times per year. Utilization will normally be 7 days per week, 0700–2300 local time. Give prior notice of all activities to the San Angelo Automated Flight Service Station (AFSS). Notify the AFSS when activities are terminated each day.

2. Activities:

a. M203 40mm Grenade Launcher, HE/Target Practice Training (TPT) rounds, average use 50 times per year.

b. Heavy Demolitions Range, types of explosives will vary, but all are conventional (no nuclear, biological, or chemical), 20 times per year.

c. Emergency destruction of illegal explosive devices will be unscheduled due to the nature of the event.

3. Using Agency: U.S. Army, Commander, Camp Bullis Training Site, Camp Bullis, TX

4. Effective date: The effective date is February 1, 2004. Biannual approval of the CFA is automatic upon receipt of a biannual status report from the Department of the Army Regional Representative containing a statement that the activities for which the area was established have not changed.

5. Conditions, Operating Limitations, and Safety Precautions:

a. Camp Bullis Training Site will maintain observers with direct communications to the Range Towers located in positions that allow for sufficient visual surveillance of the entire area.

b. Firing will cease upon observation of low-flying aircraft.

c. The ceiling shall be at least 1,000 feet above the maximum ordinate of projectiles and/or debris.

d. Visibility shall be sufficient to maintain visual surveillance of the entire CFA plus a distance of 5 statute miles beyond the CFA in all directions.

e. All user responsibilities, precautionary measures, and surveillance requirements listed in FAA Order 7400.2 shall be complied with.

f. All activities will be contained within the designated impact area at Camp Bullis.

6. With the exception of the emergency destruction of unsafe explosive devices, the following information shall be filed with the San Angelo AFSS in sufficient time to permit a NOTAM to be transmitted at least 2 hours prior to scheduled operations:

a. Location of the CFA.

b. Time of use.

c. Activity to be conducted.

d. Maximum altitudes.

e. User.

7. Any violation of the conditions, as outlined above, shall be the basis for the FAA to withdraw authorization of the CFA.

CONTROLLED FIRING AREA CAMP STANLEY, SAN ANTONIO, TEXAS

The Military has established a controlled firing area bordered by the following geographic coordinates: beginning at N29°40'37"/W98°37'53"; thence to N29°41'17"/W98°35'49"; to N29°43'51"/W98°35'50"; to N29°43'51"/W98°37'23"; to point of beginning. Operating SR--SS daily, SFC to 1,500 feet AGL (2,500 feet MSL). For further information contact San Angelo AFSS on 1-325-223-6041.

CONTINUOUS POWER FACILITIES

In order to insure that a basic ATC system remains in operation despite an areawide or catastrophic commercial power failure, key equipment and certain airports have been designated to provide a network of facilities whose operational capability can be utilized independent of any commercial power supply.

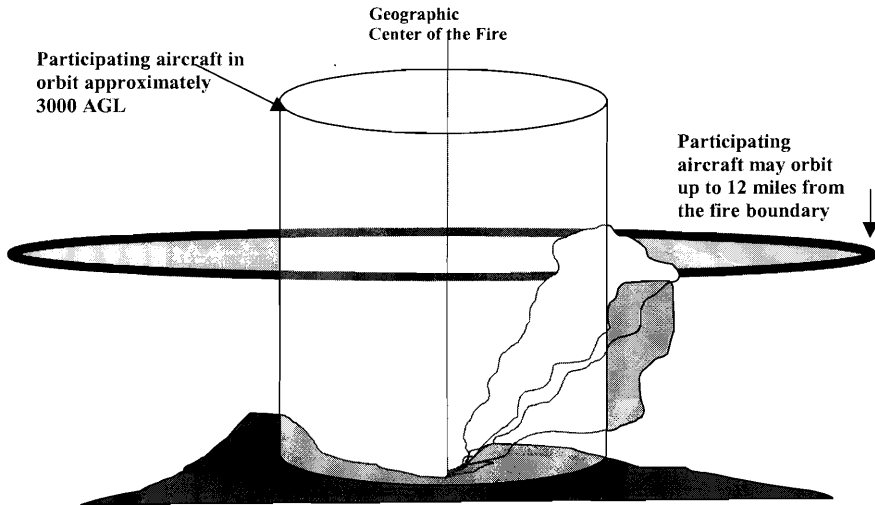
In addition to those facilities comprising the basic ATC system, the following approach and lighting aids have been included in this program for a selected runway.

1. ILS (Localizer, Glide Slope, COMLO, Inner, Middle and Outer Markers)
2. Wind Measuring Capability
3. Approach Light System (ALS) or Short ALS (SALS)
4. Ceiling Measuring Capability
5. Touchdown Zone Lighting (TDZL)
6. Centerline Lighting (CL)
7. Runway Visual Range (RVR)
8. High Intensity Runway Lighting (HIRL)
9. Taxiway Lighting
10. Apron Light (Perimeter Only)

The following have been designated "Continuous Power Airports," and have independent back up capability for the equipment installed.

Airport/Ident	Runway No.	Airport/Ident	Runway No.
Albuquerque, NM (ABQ)	08	Milwaukee, WI (MKE)	01L
Anchorage, AK (ANC)	07R	Minneapolis, MN (MSP)	30L
Andrews AFB, MD (ADW)	01L	Nashville, TN (BNA)	02L
Atlanta, GA (ATL)	09R	New Orleans, LA (MSY)	10
Baltimore, MD (BWI)	10	New York, NY (JFK)	04R
Bismarck, ND (BIS)	31	New York, NY (LGA)	22
Boise, ID (BOI)	10R	Newark, NJ (EWR)	04R
Boston, MA (BOS)	04R	Oklahoma City, OK (OKC)	35R
Charlotte, NC (CLT)	36L	Omaha, NE (OMA)	14R
Chicago, IL (ORD)	14R	Ontario, CA (ONT)	26L
Cincinnati, OH (CVG)	36C	Philadelphia, PA (PHL)	09R
Cleveland, OH (CLE)	06R	Phoenix, AZ (PHX)	08
Dallas/Fort Worth, TX (DFW)	17C	Pittsburgh, PA (PIT)	10L
Denver, CO (DEN)	35R	Reno, NV (RNO)	16R
Des Moines, IA (DSM)	31	Salt Lake City, UT (SLC)	34L
Detroit, MI (DTW)	03R	San Antonio, TX (SAT)	12R
El Paso, TX (ELP)	22	San Diego, CA (SAN)	09
Fairbanks, AK (FAI)	01L	San Francisco, CA (SFO)	28R
Great Falls, MT (GTF)	03	San Juan, PR (SJU)	08
Honolulu, HI (HNL)	08L	Seattle, WA (SEA)	16C
Houston, TX (IAH)	26L	St. Louis, MO (STL)	30R
Indianapolis, IN (IND)	05L	Tampa, FL (TPA)	36L
Jacksonville, FL (JAX)	07	Tulsa, OK (TUL)	36R
Kansas City, MO (MCI)	19R	Washington, DC (DCA)	01
Los Angeles, CA (LAX)	24R	Washington, DC (IAD)	01R
Memphis, TN (MEM)	36L	Wichita, KS (ICT)	01L
Miami, FL (MIA)	08R		

NOTE—The existing CPA runway is listed. Pending and future changes at some locations will require a revised runway designation.

FIREFIGHTING TRAFFIC AREAS

Pilots are advised to stay clear of Firefighting Traffic Areas. Remain 15 miles from the area of activity. If you must over-fly the area, do so at an altitude of 5000 feet AGL above. However, to remain safe and out of the way of working aircraft, it is best to circumnavigate the area.

The wild-land fire environment can be very complex and involve a large number and variety of aircraft types including fixed and rotary wing aircraft. Some of the aircraft are small single and multi-engine command and control platforms that can be especially difficult to see and may give the appearance that the fire is not staffed. The aircraft participating in firefighting can orbit as far out as 12 miles from the perimeter of the fire. Any intrusion by aircraft not directly involved in the firefighting operation could delay the delivery of much needed retardant or water to ground firefighters and will adversely affect the safety of participating aircraft. Please stay well away from wild-land fires even if you feel that aircraft are not working the fire; they may be en route or unseen.

If you see a fire developing along your route, report it immediately to air traffic control who will advise the US Forest Service. The firefighting community would welcome this information.

The following narratives summarize the FAR Part 93 Special Air Traffic Rules, and Airport Traffic Patterns in effect as prescribed in the rule. This information is advisory in nature and in no way relieves the pilot from compliance with the specific rules set forth in FAR Parts 91 and 93.

Special Airport Traffic Areas prescribed in Part 93 are depicted on Sectional Aeronautical Charts, World Aeronautical Charts, Enroute Low Altitude Charts, and where applicable, on VFR Terminal Area Charts.

OPERATIONS RESERVATIONS FOR HIGH DENSITY TRAFFIC AIRPORTS KENNEDY, LAGUARDIA, AND WASHINGTON REAGAN NATIONAL

The Federal Aviation Administration (FAA) has designated New York's Kennedy and LaGuardia Airports and Washington Reagan National Airport as High Density Traffic Airports (HDTA), Title 14, Code of Federal Regulations, part 93, subpart K, and has prescribed air traffic rules and requirements for operating aircraft (excluding helicopters) to and from those airports during certain hours.

Reservations are required for operations from 6 a.m. through 11:59 p.m. local time at LaGuardia Airport and Washington Reagan National Airport. Reservations at Kennedy Airport are required from 3 p.m. through 7:59 p.m. local time.

Reservation procedures are detailed in Advisory Circular 93-1, Reservations for Unscheduled Operations at High Density Traffic Airports. A copy of the advisory circular is available on the FAA website at <http://www.faa.gov>. Reservations for unscheduled operations are allocated through the Enhanced Computer Voice Reservation System (e-CVRS) accessible via telephone or the Internet. This system may not be used to make reservations for scheduled air carrier or commuter flights.

The toll-free telephone number for accessing e-CVRS is 1-800-875-9694 and is available for calls originating within the United States, Canada, and the Caribbean. Users outside the toll-free areas may access e-CVRS by calling the toll number of 703-707-0568. The Internet web address for accessing the e-CVRS is <http://www.fly.faa.gov/ecvrs>. If you have any questions about reservation requirements or are experiencing problems with the system, you may telephone the Airport Reservation Office at the Air Traffic Control System Command Center at (703) 904-4452.

Requests for instrument flight rules (IFR) reservations will be accepted beginning 72 hours prior to the proposed time of operation at the high-density airport. For example, a request for an 11 a.m. reservation on a Thursday will be accepted beginning at 11 a.m. on the previous Monday.

IFR reservations must be obtained prior to IFR landing or takeoff at an HDTA during slot controlled hours. An air traffic control (ATC) clearance does not constitute a reservation. A reservation does not constitute permission to operate at an HDTA if additional operational limits or procedures are required by NOTAM and/or regulation.

Aircraft involved in medical emergencies will be handled by ATC without regard to a reservation after obtaining prior approval of the ATC System Command Center on (703) 904-4452. ATC will accommodate declared other emergency situations without regard to slot reservations.

NOTE: Visual flight rule (VFR) reservations via ATC for unscheduled operations at LaGuardia are not authorized from 7 a.m. through 8:59 a.m. local time and 4 p.m. through 6:59 p.m. local time, Monday through Friday and Sunday evenings, unless otherwise announced by NOTAM. Both IFR and VFR operations during those time periods must obtain an advance reservation through e-CVRS.

**FSS
TELEPHONE NUMBERS**

Flight Service Station (FSS) facilities provide flight planning and weather briefing services to pilots. FSS services in the contiguous United States, Hawaii and Puerto Rico, are provided by a network of large hub facilities and smaller remote facilities which are interconnected with the hubs.

Selected remote FSS facilities across the contiguous United States have variable part-time operating hours. Because of the interconnectivity between remote and hub facilities, all FSS services are available continuously using published telephone numbers and radio frequencies.

Telephone Information Briefing Service (TIBS) is the FSS service that provides continuous recordings of meteorological and/or aeronautical information including area and/or route briefings, airspace procedures and special announcements. A touch-tone telephone is required to fully utilize this service.

Further information can be found in the Aeronautical Information Manual (AIM).

NATIONAL FSS TELEPHONE NUMBER

Pilot Weather Briefings 1-800-WX-BRIEF (1-800-992-7433)

OTHER FSS TELEPHONE NUMBERS (except in Alaska)

TIBS (see description above) 1-800-4TIBS-WX (1-877-484-2799)
 Clearance Delivery Only 1-888-766-8267
 Lifeguard Flights Only 1-877-LIF-GRD3 (1-877-543-4733)
 Flights within DC SFRA & FRZ * 1-866-225-7410

* District of Columbia Special Flight Rules Area & Flight Restricted Zone

KEY to AERODROME FORECAST (TAF) and AVIATION ROUTINE WEATHER REPORT (METAR)

TAF KPIT 091730Z 091818 15005KT 5SM HZ.FEW020 WS010/31022KT
FM1930 30015G25KT 3SM SHRA OVC015 TEMPO 2022 1/2SM +TSRA
OVC008CB
FM0100 27008KT 5SM SHRA BKN020 OVC040 PROB40 0407 1SM -RA BR
FM1015 18005KT 6SM -SHRA OVC020 BECMG 1315 P6SM NSW SKC

METAR KPIT 091955Z COR 22015G25KT 3/4SM R28L/2600FT TSRA OVC010CB
18/16 A2992 RMK SLP045 T01820159

Forecast	Explanation	Report
TAF	Message type: <u>TAF</u> -routine or <u>TAF AMD</u> -amended forecast, <u>METAR</u> -hourly, <u>SPECI</u> -special or <u>TESTM</u> -non-commissioned ASOS report	METAR
KPIT	ICAO location indicator	KPIT
091730Z	Issuance time: ALL times in UTC " <u>Z</u> ", 2-digit date, 4-digit time	091955Z
091818	Valid period: 2-digit date, 2-digit beginning, 2-digit ending times In U.S. METAR : <u>COR</u> rected ob; or <u>AUTO</u> mated ob for automated report with no human intervention; omitted when observer logs on	COR
15005KT	Wind: 3 digit true-north direction, nearest 10 degrees (or <u>Var</u> ia <u>ble</u>); next 2-3 digits for speed and unit, <u>KT</u> (KMH or MPS); as needed, <u>G</u> ust and maximum speed; 00000KT for calm; for METAR , if direction varies 60 degrees or more, <u>V</u> ariability appended, e.g. 180 <u>V</u> 260	22015G25KT
5SM	Prevailing visibility: in U.S., <u>S</u> tatute <u>M</u> iles & fractions; above 6 miles in TAF <u>P</u> lus <u>6SM</u> . (Or, 4-digit minimum visibility in meters and as required, lowest value with direction) Runway Visual Range: <u>R</u> ; 2-digit runway designator <u>L</u> eft, <u>C</u> enter, or <u>R</u> ight as needed; <u>'</u> / <u>'</u> ; <u>M</u> inus or <u>P</u> lus in U.S., 4-digit value, <u>F</u> ee <u>T</u> in U.S., (usually meters elsewhere); 4-digit value <u>V</u> ariability 4-digit value (and tendency <u>D</u> own, <u>U</u> p or <u>N</u> o change)	3/4SM R28L/2600FT
HZ	Significant present, forecast and recent weather: see table (on back)	TSRA
FEW020	Cloud amount, height and type: <u>S</u> Ky <u>C</u> lear 0/8, <u>F</u> EW >0/8-2/8, <u>S</u> Ca <u>T</u> tered 3/8-4/8, <u>B</u> ro <u>K</u> e <u>N</u> 5/8-7/8, <u>O</u> Ver <u>C</u> ast 8/8; 3-digit height in hundreds of ft; <u>T</u> owering <u>C</u> umulus or <u>C</u> umulonim <u>B</u> us in METAR ; in TAF , only <u>C</u> B. <u>V</u> ertical <u>V</u> isibility for obscured sky and height "VV004". More than 1 layer may be reported or forecast. In automated METAR reports only, <u>C</u> lea <u>R</u> for "clear below 12,000 feet" Temperature: degrees Celsius; first 2 digits, temperature <u>'</u> / <u>'</u> last 2 digits, dew-point temperature; <u>M</u> inus for below zero, e.g., M06 Altimeter setting: indicator and 4 digits; in U.S., <u>A</u> -inches and hundredths; (<u>Q</u> -hectoPascals, e.g., Q1013)	OVC010CB 18/16 A2992

KEY to AERODROME FORECAST (TAF) and AVIATION ROUTINE WEATHER REPORT (METAR)

Forecast	Explanation	Report
<p>WS010/31022KT</p> <p>FM1930</p> <p>TEMPO 2022</p> <p>PROB40 0407</p> <p>BECMG 1315</p>	<p>In U.S. TAF, non-convective low-level ($\leq 2,000$ ft) <u>Wind Shear</u>; 3-digit height (hundreds of ft); <u>"Z"</u>; 3-digit wind direction and 2-3 digit wind speed above the indicated height, and unit, <u>KT</u></p> <p>In METAR, <u>ReMark</u> indicator & remarks. For example: <u>Sea-Level Pressure</u> in hectoPascals & tenths, as shown: 1004.5 hPa; <u>Temp/dew-point</u> in tenths °C, as shown: temp. 18.2°C, dew-point 15.9°C</p> <p><u>FroM</u> and 2-digit hour and 2-digit minute beginning time: indicates significant change. Each FM starts on new line, indented 5 spaces.</p> <p><u>TEMPO</u>rary: changes expected for < 1 hour and in total, < half of 2-digit hour beginning and 2-digit hour ending time period</p> <p><u>PROB</u>ability and 2-digit percent (30 or 40): probable condition during 2-digit hour beginning and 2-digit hour ending time period</p> <p><u>BECOM</u>ing: change expected during 2-digit hour beginning and 2-digit hour ending time period</p>	<p>RMK SLP045 T01820159</p>

Table of Significant Present, Forecast and Recent Weather - Grouped in categories and used in the order listed below; or as needed in TAF, No Significant Weather.

QUALIFIER			
Intensity or Proximity			
- Light	"no sign"	Moderate	+ Heavy
VC Vicinity: but not at aerodrome; in U.S. METAR , between 5 and 10SM of the point(s) of observation; in U.S. TAF , 5 to 10SM from center of runway complex (elsewhere within 8000m)			
Descriptor			
MI Shallow	BC Patches	PR Partial	TS Thunderstorm
BL Blowing	SH Showers	DR Drifting	FZ Freezing
WEATHER PHENOMENA			
Precipitation			
DZ Drizzle	RA Rain	SN Snow	SG Snow grains
IC Ice crystals	PL Ice pellets	GR Hail	GS Small hail/snow pellets
UP Unknown precipitation in automated observations			
Obscuration			
BR Mist ($\geq 5/8SM$)	FG Fog ($< 5/8SM$)	FU Smoke	VA Volcanic ash
SA Sand	HZ Haze	PY Spray	DU Widespread dust
Other			
SQ Squall	SS Sandstorm	DS Duststorm	PO Well developed dust/sand whirls
FC Funnel cloud	+FC tornado/waterspout		

- Explanations in parentheses "()" indicate different worldwide practices.
- Ceiling is not specified; defined as the lowest broken or overcast layer, or the vertical visibility.
- NWS **TAFs** exclude turbulence, icing & temperature forecasts; NWS **METARs** exclude trend fcsts
- Although not used in US, Ceiling And Visibility OK replaces visibility, weather and clouds if: visibility ≥ 10 km; no cloud below 5000 ft (1500 m) or below the highest minimum sector altitude, whichever is greater and no CB; and no precipitation, TS, DS, SS, MIFG, DRDU, DRSA or DRSN.

UNITED STATES DEPARTMENT OF COMMERCE

NOAA/PA 96052 National Oceanic and Atmospheric Administration—National Weather Service

FAA AND NWS
KEY AIR TRAFFIC FACILITIES

Air Traffic Control System Command Center

Main Number.....703-904-4400

RGNL AIR TRAFFIC DIVISIONS

REGION	TELEPHONE
Alaskan	907-271-5464
Central	816-329-2500
Eastern	718-553-4502
Great Lakes	847-294-7202
New England	781-238-7500
Northwest Mountain	425-227-2500
Southern	404-305-5500
Southwest	817-222-5500
Western Pacific	310-725-6500

AIR ROUTE TRAFFIC CONTROL CENTERS (ARTCCs)

ARTCC NAME	*24 HR RGNL DUTY OFFICE TELEPHONE #	BUSINESS HOURS	BUSINESS TELEPHONE #
Albuquerque	817-222-5006	7:30 a.m.-4:00 p.m.	505-856-4300
Anchorage	907-271-5936	7:30 a.m.-4:00 p.m.	907-269-1137
Atlanta	404-305-5180	7:30 a.m.-5:00 p.m.	770-210-7601
Boston	617-238-7001	7:30 a.m.-4:00 p.m.	603-879-6633
Chicago	847-294-8400	8:00 a.m.-4:00 p.m.	630-906-8221
Cleveland	847-294-8400	8:00 a.m.-4:00 p.m.	440-774-0310
Denver	425-227-1389	7:30 a.m.-4:00 p.m.	303-651-4100
Ft. Worth	817-222-5006	7:30 a.m.-4:00 p.m.	817-858-7503
Houston	817-222-5006	7:30 a.m.-4:00 p.m.	281-230-5300
Indianapolis	847-294-8400	8:00 a.m.-4:00 p.m.	317-247-2231
Jacksonville	404-305-5180	8:00 a.m.-4:30 p.m.	904-549-1501
Kansas City	816-329-3000	7:30 a.m.-4:00 p.m.	913-254-8500
Los Angeles	661-265-8200	7:30 a.m.-4:00 p.m.	661-265-8200
Memphis	404-305-5180	7:30 a.m.-4:00 p.m.	901-368-8103
Miami	404-305-5180	7:00 a.m.-3:30 p.m.	305-716-1500
Minneapolis	847-294-8400	8:00 a.m.-4:00 p.m.	651-463-5580
New York	718-995-5426	8:00 a.m.-4:40 p.m.	516-468-1001
Oakland	310-725-3300	6:30 a.m.-3:00 p.m.	510-745-3331
Salt Lake City	425-227-1389	7:30 a.m.-4:00 p.m.	801-320-2500
Seattle	425-227-1389	7:30 a.m.-4:00 p.m.	253-351-3500
Washington	718-995-5426	8:00 a.m.-4:30 p.m.	703-771-3401

MAJOR TERMINAL RADAR APPROACH CONTROLS (TRACONS)

TRACON NAME	*24 HR RGNL DUTY OFFICE TELEPHONE #	BUSINESS HOURS	BUSINESS TELEPHONE #
Atlanta	404-305-5180	7:00 a.m.-3:30 p.m.	404-669-1200
Chicago	847-294-8400	8:00 a.m.-4:00 p.m.	847-608-5509
Dallas/Ft. Worth	817-222-5006	7:30 a.m.-4:00 p.m.	972-615-2500
Denver	425-227-1389	7:30 a.m.-4:00 p.m.	303-342-1500
Houston	817-222-5006	7:30 a.m.-4:00 p.m.	281-230-8400
New York	718-995-5426	8:00 a.m.-4:30 p.m.	516-683-2901
Northern CA	310-725-3300	7:00 a.m.-3:30 p.m.	916-366-4001
Potomac	718-995-5426	8:00 a.m.-4:30 p.m.	540-349-7500
Southern CA	310-725-3300	7:30 a.m.-4:00 p.m.	858-537-5800

*Facilities can be contacted through the Rgnl Duty Officer during non-business hours.

KEY AIR TRAFFIC FACILITIES DAILY NAS REPORTABLE AIRPORTS

AIRPORT NAME	*24 HR RGNL DUTY OFFICE TELEPHONE #	BUSINESS HOURS	BUSINESS TELEPHONE #
Albuquerque Intl Sunport, NM	817-222-5006	8:00 a.m.-5:00 p.m.	505-842-4366
Andrews AFB, MD	718-995-5426	8:00 a.m.-4:30 p.m.	301-735-2380
Baltimore/Washington Intl Thurgood Marshall, MD	718-995-5426	8:00 a.m.-4:30 p.m.	410-962-3555
Boston Logan Intl, MA	781-238-7001	7:30 a.m.-4:00 p.m.	617-455-3100
Bradley Intl, CT	617-238-7001	7:30 a.m.-4:00 p.m.	203-627-3428
Burbank/Bob Hope, CA	310-725-3300	7:00 a.m.-5:30 p.m.	818-567-4806
Charlotte Douglas Intl, NC	404-305-5180	8:00 a.m.-4:30 p.m.	704-344-6487
Chicago Midway, IL	847-294-8400	8:00 a.m.-4:00 p.m.	773-884-3670
Chicago O'Hare Intl, IL	847-294-8400	8:00 a.m.-4:00 p.m.	773-601-7600
Cleveland Hopkins Intl, OH	847-294-8400	8:00 a.m.-4:00 p.m.	216-898-2020
Covington/Cincinnati, OH	708-294-7401	8:00 a.m.-4:30 p.m.	606-767-1006
Dallas/Ft. Worth Intl, TX	817-222-5006	8:30 a.m.-5:00 p.m.	972-615-2531
Dayton Cox Intl, OH	847-294-8400	7:30 a.m.-4:00 p.m.	937-454-7300
Denver Intl, CO	425-227-1389	7:30 a.m.-4:00 p.m.	303-342-1600
Detroit Metro, MI	847-294-8400	8:00 a.m.-4:00 p.m.	734-955-5000
Fairbanks Intl, AK	907-271-5936	7:30 a.m.-4:00 p.m.	907-474-0050
Fort Lauderdale Intl, FL George Bush	404-305-5180	7:00 a.m.-3:30 p.m.	305-356-7932
Intercontinental/Houston, TX	817-222-5006	7:30 a.m.-4:00 p.m.	713-230-8400
Hartsfield-Jackson Atlanta Intl, GA	404-305-5180	7:00 a.m.-3:30 p.m.	404-669-1200
Honolulu Intl, HI	310-643-3200	7:30 a.m.-4:00 p.m.	808-840-6100
Houston Hobby, TX	817-222-5006	8:00 a.m.-5:00 p.m.	713-847-1400
Indianapolis Intl, IN	847-294-8400	8:00 a.m.-4:00 p.m.	317-484-6600
Kahului/Maui, HI	310-643-3200	7:30 a.m.-4:00 p.m.	808-877-0725
Kansas City Intl, MO	816-329-3000	7:30 a.m.-4:00 p.m.	816-329-2700
Las Vegas McCarran, NV	310-725-3300	7:30 a.m.-4:00 p.m.	702-262-5978
Los Angeles Intl, CA	310-725-3300	7:00 a.m.-3:30 p.m.	310-342-4900
Louis Armstrong New Orleans Intl, LA	817-222-5006	7:00 a.m.-4:30 p.m.	504-471-4300
Memphis Intl, TN	404-305-5180	7:30 a.m.-4:00 p.m.	901-322-3350
Miami Intl, FL	404-305-5180	7:00 a.m.-4:00 p.m.	305-869-5400
Minneapolis/St. Paul, MN	847-294-8400	8:00 a.m.-4:00 p.m.	612-713-4000
Nashville Intl, TN	404-305-5180	7:00 a.m.-3:30 p.m.	615-781-5460
New York Kennedy Intl, NY	718-995-5426	8:00 a.m.-4:30 p.m.	718-656-0335
New York La Guardia, NY	718-995-5426	8:00 a.m.-4:30 p.m.	718-335-5461
Newark Liberty Intl, NJ	718-995-5426	8:00 a.m.-4:30 p.m.	973-645-3103
Norman Y. Mineta San Jose Intl, CA	310-643-3200	7:30 a.m.-4:00 p.m.	408-982-0750
Ontario Intl, CA	310-643-3200	7:30 a.m.-4:00 p.m.	909-983-7518
Orlando Intl, FL	404-305-5180	7:30 a.m.-5:00 p.m.	407-850-7000
Philadelphia Intl, PA	718-995-5426	8:00 a.m.-4:30 p.m.	215-492-4100
Phoenix Sky Harbor Intl, AZ	310-643-3200	7:30 a.m.-4:00 p.m.	602-379-4226
Pittsburgh Intl, PA	718-995-5426	8:00 a.m.-4:30 p.m.	412-269-9237
Portland Intl, OR	425-227-1389	7:30 a.m.-4:00 p.m.	503-493-7500
Raleigh-Durham, NC	404-305-5180	8:00 a.m.-4:30 p.m.	919-840-5544
Ronald Reagan Washington National, DC	718-995-5426	8:00 a.m.-4:30 p.m.	703-413-1535
Salt Lake City, UT	425-227-1389	7:30 a.m.-4:00 p.m.	801-325-9600
San Antonio Intl, TX	817-222-5006	8:00 a.m.-4:30 p.m.	210-805-5507
San Diego Lindbergh Intl, CA	310-725-3300	8:00 a.m.-4:30 p.m.	619-299-0677
San Francisco Intl, CA	310-643-3200	7:00 a.m.-3:30 p.m.	650-876-2883
San Juan Intl, PR	404-305-5180	7:30 a.m.-5:00 p.m.	809-253-8663
Seattle-Tacoma Intl, WA	425-227-1389	7:30 a.m.-4:00 p.m.	206-768-2900
St. Louis Lambert, MO	816-329-3000	7:30 a.m.-4:00 p.m.	314-890-1000
Tampa Intl, FL	404-305-5180	7:30 a.m.-4:00 p.m.	813-371-7700
Ted Stevens Anchorage Intl, AK	907-271-5936	7:30 a.m.-4:00 p.m.	907-271-2700
Teterboro, NJ	718-995-5426	8:00 a.m.-4:30 p.m.	201-288-1889
Washington Dulles Intl, DC	718-995-5426	8:00 a.m.-4:30 p.m.	703-661-6031
West Palm Beach, FL	404-305-5180	8:00 a.m.-4:30 p.m.	561-683-1867
Westchester Co, NY	718-995-5426	8:00 a.m.-4:30 p.m.	914-948-6520

*Facilities can be contacted through the Rgnl Duty Officer during non-business hours.

Air Route Traffic Control Center frequencies and their remoted transmitter sites are listed below for the coverage of this volume. Bold face type indicates high altitude frequencies, light face type indicates low altitude frequencies. To insure unrestricted IFR operations within the high altitude enroute sectors, the use of 720 channel communications equipment (25 kHz channel) spacing is required.

®ALBUQUERQUE CENTER 134.6 132.8 H-4-5-6-7, L-5-6-7-8-10-15-17-19
(KZAB)

Amarillo Nr 1 - 127.85
Amarillo Nr 2 - **134.75**
El Paso A - 135.875 **134.175**
El Paso B - 128.2 **125.525**
Fort Stockton - 135.875 **132.2 120.975**
Mount Dora - **133.05** 127.852

®FORT WORTH CENTER 134.4 H-6, L-6-15-17-18-19-21-22
(KZFW)

Abilene - **134.25** 127.45
Ardmore - **132.975** 128.1
Big Spring - 133.7
Blue Ridge A - 124.875
Blue Ridge B - 127.6
Brownwood - 127.45
Clinton-Sherman - **132.45** 128.4 126.3
Cumby - 132.85 132.02 **126.575**
Dublin - **128.325**
Dublin A - 135.375
Dublin B - 127.15
El Dorado - 128.2
Frankston - 135.25 **134.025**
Gainsville - 126.775 124.75
Keller - 135.275 134.15 133.25
Lubbock - 132.6 126.45 **120.775**
Marshall - 135.1 **128.125**
McAlester - **135.45** 132.2
Midland A - 133.1 **132.075**
Mineral Wells - 127.0 120.35
Monroe - 126.325
Oklahoma City - 133.9 **132.45**
Paducah - **134.55** 133.5 126.45 **120.775**
Paris - 124.875
Plainview - 126.45
San Angelo - 126.15 **120.275**
Scurry - **135.75** 126.725
Shreveport - **133.875 132.275** 126.325
Snyder - 132.6
Texarkana - **134.475 126.575** 123.925
Tyler - 135.25 **134.025**
Waco - 133.3
Wichita Falls Nr1 - **132.925 124.525**
Wichita Falls Nr2 - 133.5 **127.95**

® HOUSTON CENTER – 134.35	H-6-7-8-9, L-17-18-19-20-21-22
Arr-Dep US – 135.77 134.95 133.75 133.4 132.65 132.4 128.3 127.8 125.75 120.35	(KZHU)
Alexandria – 132.7 127.85 120.975	
Austin – 132.725 125.65	
Baton Rouge – 126.35	
Beaumont – 133.8 126.95	
Cameron County – 132.65 132.65	
College Station – 135.325 134.8 134.5 125.15 120.4	
Fredericksburg – 134.2 132.725	
Galveston – 133.8	
Galveston A – 133.4	
Grand Isle – 134.9 132.175	
Hattiesburg – 126.8 119.725	
Houma – 132.65 132.65	
Intracoastal City – 120.35	
Kerrville – 134.95	
Kingsville – 133.75 128.15	
Lacombe – 126.875	
Lafayette – 133.65 126.35	
Lake Charles – 132.95 124.7	
Laredo – 128.6 127.8 126.75	
Lometa – 132.35	
Lufkin – 134.8 133.575 132.775 126.95 125.17	
McComb – 126.8	
Mobile – 132.6 125.775	
Natchez – 120.97	
Newton – 134.8 126.95	
New Orleans – 126.35 127.0	
Palacios – 132.15 128.6	
Rockport – 135.47 134.6 133.4 128.15	
Rocksprings – 132.4 125.75	
San Antonio – 134.95 132.8 125.25	
San Antonio A – 134.6 126.425 120.6	
Sealy – 132.15 126.425 119.175	
Uvalde – 134.95 126.1	
Vermillion – 120.35	
Victoria – 135.05	

® KANSAS CITY CENTER – 132.325	H-5-6, L-10-15-16-27, A-2
Chanute – 132.9	(KZKC)
Gage – 126.95	
Liberal – 134.675 134.0	
Oklahoma City – 128.3	
Ponca City – 127.8	
Tulsa – 125.825 128.8	

® MEMPHIS CENTER – 127.975 124.025	H-5-6-9, L-15-16-17-18-22-25-26
Brinkley – 135.3 124.025 126.85	(KZME)
Columbus – 134.775 133.125 127.1	
Fayetteville – 132.55 126.1	
Fort Smith – 126.1	
Greenville – 135.875 133.075 124.925	
Greenwood – 132.5 127.425	
Harrison – 126.85	
Hot Springs – 128.475	
Jackson – 132.5	
Louisville – 132.75	
McKellar – 134.65 127.975 126.45 124.35	
Meridian – 128.275 125.975	
Pine Bluff – 135.875 132.425 125.475	
Russellville – 128.475	
Tupelo – 135.9 135.9 134.4 128.5 127.375	
Walnut Ridge – 132.375 120.075	

VHF frequencies available at Flight Service Stations and at their remote communication outlets (RCO's) are listed below for the coverage of this volume. Frequencies in bold type are available all altitudes but recommended for use FL180 and above. "T" indicates transmit only and "R" indicates receive only. RCO's available at NAVAID's are listed after the NAVAID name. RCO's not at NAVAID's are listed by name.

ALBUQUERQUE AFSS 122.55

EL PASO RCO **122.4** 122.55
 FORT STOCKTON VORTAC 116.9T 122.1R
 GUADALUPE PASS RCO 122.35
 MARFA VOR/DME 115.9T 122.1R

DE RIDDER AFSS

BATON ROUGE RCO 122.2
 DE RIDDER RCO 122.2
 DRISKILL MOUNTAIN RCO 122.35
 ESLER RCO **122.55**
 HOUMA RCO 122.45
 LAFAYETTE RCO 122.35
 LAKE CHARLES RCO **122.3**
 LEEVILLE VORTAC 113.5T 122.1R
 MANY RCO 122.15
 MONROE RCO 122.25
 NEW ORLEANS RCO **122.6**
 PATTERSON RCO 122.5
 SHREVEPORT RCO **122.6**
 SOUTH TIMBALIER RCO 122.6
 TIBBY VORTAC 112.0T 122.1R
 VERMILLION RCO 122.6

FORT WORTH AFSS 122.6

ABILENE RCO **122.65**
 AMARILLO RCO **122.65**
 BRECKENRIDGE RCO 122.5
 BROWNWOOD RCO 122.5
 CHILDRESS RCO 122.45
 DALHART RCO 122.2
 DALLAS RCO 122.3
 GREGG COUNTY RCO 122.2
 JACKSBORO RCO 122.4
 LUBBOCK RCO 122.55
 MINERAL WELLS RCO 122.2
 PARIS RCO 122.25
 PLAINVIEW RCO 122.55
 SHERMAN/DENISON RCO 122.3
 SNYDER RCO 122.45
 TYLER RCO 122.3
 WACO RCO **122.15**
 WICHITA FALLS RCO 122.65

GREENWOOD AFSS

BIGBEE RCO 123.65
 EATON VORTAC 110.6T 122.1R
 GREENVILLE VOR/DME 110.2T 122.1R
 GREENWOOD RCO 122.2 **122.55**
 GULFPORT VOR/DME 109.0T 122.1R
 HOLLY SPRINGS VORTAC 112.4T 122.1R 122.3
 JACKSON VORTAC 112.6T 122.1R 122.2 122.65
 KEWANEE VORTAC 113.8T 122.1R
 LAUREL RCO 122.3
 MC COMB RCO 122.2 122.4
 MC COMB VORTAC 116.7T 122.1R 122.2 122.4
 MERIDIAN VORTAC 117.0T 122.1R 122.2 122.6
 NATCHEZ VOR/DME 110.0T 122.1R
 PICAYUNE VOR/DME 112.2T 122.1R
 SIDON VORTAC 114.7T 122.1R
 TUPELO RCO 122.5

JONESBORO AFSS 122.2 122.3

BATESVILLE RCO 122.25
EL DORADO RCO 122.65
FAYETTEVILLE RCO 122.3
FAYETTEVILLE (SPRINGDALE) RCO 122.55
FLIPPIN RCO 122.35
FORT SMITH RCO 122.2
HARRISON RCO 122.45
HOT SPRINGS VOR/DME 110.0T 122.1R
JONESBORO RCO 122.2 122.3 123.6
LITTLE ROCK RCO **122.55**
MONTICELLO VOR/DME 111.6T 122.1R
PINE BLUFF RCO 122.6
SOCIAL HILL RCO 122.075
TEXARKANA RCO **122.45**
WALNUT RIDGE VORTAC 114.5T 122.1R

MC ALESTER AFSS

ADA RCO **122.45**
ARDMORE RCO **122.55**
BARTLESVILLE RCO 123.6
GAGE RCO **122.55**
HOBART RCO 122.2
MC ALESTER RCO **122.65** 123.6
MUSKOGEE RCO 122.5
NORMAN RCO **122.15**
PONCA CITY RCO **122.25**
RICH MOUNTAIN RCO 122.6
SAYRE VORTAC 115.2T 122.1R
STILLWATER VOR/DME 108.4T 122.1R 122.3
TULSA RCO 122.2 **123.65**
WILEY POST RCO 122.4 **122.65**
WOODRING RCO 122.6

MONTGOMERY COUNTY AFSS

BEAUMONT RCO 122.2
CENTER RCO 122.6
COLLEGE STATION RCO 122.2 **122.65**
EAST BREAKS RCO 122.5
GALVESTON RCO **122.15** 122.2
HIGH ISLAND RCO **122.35**
HOBBY RCO **122.35**
HOUSTON RCO **122.4**
HUNTSVILLE RCO 122.3
JASPER RCO **122.5**
LUFKIN RCO 122.2
MONTGOMERY COUNTY RCO 122.0 122.2
PALACIOS RCO **122.25**
VICTORIA RCO 122.2

SAN ANGELO AFSS

ALICE RCO 122.6
AUSTIN RCO 122.55
BIG SPRING RCO 122.4
BROWNSVILLE RCO 122.3
CENTER POINT VORTAC 117.5T 122.1R
CORPUS CHRISTI RCO **122.65**
COTULLA RCO 122.2
DEL RIO RCO 122.3
EAGLE PASS RCO **122.3**
HARLINGEN RCO **122.35**
JUNCTION RCO 122.3
LAMPASAS RCO 122.55
LAREDO RCO 122.3
MC ALLEN RCO 122.2
MIDLAND RCO 122.6
PECOS VOR/DME 111.8T 122.1R
ROCKSPRINGS VORTAC 111.2T 122.1R
SAN ANGELO RCO 122.25
SAN ANTONIO RCO 122.2 122.3
STONEWALL VORTAC 113.8T 122.1R
TEMPLE VOR/DME 110.4T 122.1R
THREE RIVERS VORTAC 111.4T 122.1R
UVALDE RCO 123.65
WINK RCO 122.05

FLIGHT STANDARDS DISTRICT OFFICES (FSDO)

Below is a list of FSDO's in the area of coverage of this directory. These offices serve the aviation industry and the general public on matters relating to certification and operation of general aviation aircraft. Address letters to Manager, Flight Standards District Office—Federal Aviation Administration.

ARKANSAS

1701 Bond Street
Little Rock, AR 72202
Telephone: 501-918-4400
1-800-632-9566 (AR only)

LOUISIANA

9191 Plank Road
Baton Rouge, LA 70811
Telephone: 225-358-6800
1-800-821-1960

MISSISSIPPI

100 W. Cross Street, Suite C
Jackson-Evers Intl Airport
Jackson, MS 39208
Telephone: 601-664-9800

OKLAHOMA

The Parkway Building
1300 S. Meridian, Suite 601
Oklahoma City, OK 73108
Telephone: 405-951-4200

TEXAS

1431 Greenway Drive, Suite 1000
Irving, TX 75038
Telephone: 972-582-1800
972-582-1872 (Fax)
972-582-1862 (Fax)

14800 Trinity Blvd., Suite 200
Fort Worth, TX 76155
Telephone: 817-684-6700
817-684-6757 (Fax)

Route 3, Box 51
Lubbock, TX 79403-9712
Telephone: 806-740-3800
806-740-3809 (Fax)
1-800-858-4115

10100 Reunion Place, Suite 200
San Antonio, TX 78216-4128
Telephone: 210-308-3300
1-800-292-2023

2221 Alliance Blvd, Suite 400
Fort Worth, TX 76177
Telephone: 817-491-5000

13100 Space Center Blvd., Suite 5400
Houston, TX 77059-3598
Telephone: 281-212-9700
888-285-2127 (Toll free)
281-212-9759 (Fax)

**INTENTIONALLY
LEFT
BLANK**

PREFERRED IFR ROUTES

A system of preferred routes has been established to guide pilots in planning their routes of flight to minimize route changes during the operational phase of flight, and to aid in the efficient orderly management of the air traffic using federal airways. The preferred IFR routes which follow are designed to serve the needs of airspace users and to provide for a systematic flow of air traffic in the major terminal and enroute flight environments. Cooperation by all pilots in filing preferred routes will result in fewer traffic delays and will better provide for efficient departure, enroute and arrival air traffic service.

The following lists contain preferred IFR routes for the low altitude stratum and the high altitude stratum. The high altitude list is in two sections; the first section showing terminal to terminal routes and the second section showing single direction route segments. Also, on some high altitude routes low altitude airways are included as transition routes.

The following will explain the terms/abbreviations used in the listing:

1. Preferred routes beginning/ending with an airway number indicate that the airway essentially overlies the airport and flight are normally cleared directly on the airway.
2. Preferred IFR routes beginning/ending with a fix indicate that aircraft may be routed to/from these fixes via a Standard Instrument Departure (SID) route, radar vectors (RV), or a Standard Terminal Arrival Route (STAR).
3. Preferred IFR routes for major terminals selected are listed alphabetically under the name of the departure airport. Where several airports are in proximity they are listed under the principal airport and categorized as a metropolitan area; e.g., New York Metro Area.
4. Preferred IFR routes used in one direction only for selected segments, irrespective of point of departure or destination, are listed numerically showing the segment fixes and the direction and times effective.
5. Where more than one route is listed the routes have equal priority for use.
6. Official location identifiers are used in the route description for VOR/VORTAC nav aids.
7. Intersection names are spelled out.
8. Navaid radial and distance fixes (e.g., ARD201113) have been used in the route description in an expediency and intersection names will be assigned as soon as routine processing can be accomplished. Navaid radial (no distance stated) may be used to describe a route to intercept a specified airway (e.g., MIV MIV101 V39; another navaid radial (e.g., UIM UIM255 GSW081); or an intersection (e.g., GSW081 FITCH).
9. Where two nav aids, an intersection and a navaid, a navaid and a navaid radial and distance point, or any navigable combination of these route descriptions follow in succession, the route is direct.
10. The effective times for the routes are in UTC. During periods of daylight saving time effective times will be one hour earlier than indicated. All states observe daylight saving time except Arizona, Puerto Rico and the Virgin Islands. Pilots planning flight between the terminals or route segments listed should file for the appropriate preferred IFR route.
11. (90-170 incl) altitude flight level assignment in hundred of feet.
12. The notations "pressurized" and "unpressurized" for certain low altitude preferred routes to Kennedy Airport indicate the preferred route based on aircraft performance.
13. High Altitude Preferred IFR Routes are in effect during the following time periods unless otherwise noted.
 Sun..... 1300-2259 local time.
 Mon thru Fri 0701-2259 local time.
 Sat 0701-1459 local time.
14. Use current SIDs and STARs for flight planning.
15. For high altitude routes, the portion of the routes contained in brackets is suggested but optional. The portion of the route outside the brackets will likely be required by the facilities involved.

LOW ALTITUDE

Terminals	Route	Effective Times (UTC)
DALLAS/FORT WORTH AREA		
Atlanta (ATL).....	TTT084 SOLD0 UIM V54 TXK V278 VUZ V417 MAYES V325 DALAS ATL.....	0000-2359
Chicago Midway (MDW).....	FUZO22 MLC206 MLC V63 UIN V586 PIA PIA056 MOTIF JOT.....	0000-2359
Chicago O'Hare (ORD).....	FUZO22 MLC206 MLC V63 UIN V586 PIA V262 BDF V10 PLANO.....	0000-2359
Houston Hobby (HOU).....	V369 TNV.....	0000-2359
Memphis (MEM).....	TTT084 SOLD0 UIM V54 TXK V16 UJM.....	1200-1400 and 1800-0000
New Orleans (MSO).....	TTT084 SOLD0 UIM V114 VEILS.....	0000-2359
San Antonio (SAT).....	ACT V358 STV.....	0000-2359
HOUSTON METRO AREA		
Dallas (DAL).....	LEONA-DP CQY DUMPY-STAR.....	
Dallas/Fort Worth (DFW).....	(Non Turbojet-North Flow) LEONA CQY CEDAR CREEK-STAR..... or (Non Turbojet-South Flow) LEONA CQY DUMPY-STAR.....	

PREFERRED IFR ROUTES

Terminals	Route	Effective Times (UTC)
New Orleans (MSY).....	(100 and below-GPS or DME/DME-IRU equipped) SABINE PASS (RNAV)-DP SBI V198 TBD V552 .. or (100 and below-all others) HUB SBI274/16 SBI V198 TBD V552	
	or (110-180 incl-GPS or DME/DME-IRU equipped) SABINE PASS (RNAV)-DP LLA AWDAD AWDAD- STAR	
	or (110-180 incl-all others) HUB SBI274/16 SBI LLA AWDAD AWDAD-STAR.....	
	or (100 and below) LAKE CHARLES-DP LCH V20.....	
	or (110-180 incl-GPS or DME/DME-IRU equipped) GUSTI (RNAV)-DP AWDAD AWDAD-STAR	
	or (110-180 incl-all others) LAKE CHARLES-DP LCH AWDAD-STAR	
NEW ORLEANS METRO AREA		
Dallas/Fort Worth (DFW)	RQR V566 AEX V114 GGG V94 CQY	0000-2359
TULSA (TUL)		
Indianapolis (IND)	V14 SGF V190 PXV V11	0000-2359
Springfield (SPI)	V14 SGF V63 UIN V50	0000-2359
Terre Haute (HUF).....	V14 SGF V190 PXV V7	0000-2359
	HIGH ALTITUDE	
Terminals	Route	Effective Times (UTC)
BATON ROUGE METRO AREA		
Atlanta (ATL).....	GCV LGC-STAR	
	or (RNAV only) GCV HONIE (RNAV)-STAR	
Houston (HOU).....	(GPS or DME/DME-IRU equipped) SALVO LFT ELAAN CLMBA COLUMBIA (RNAV)-STAR	
	or (Non-advanced NAV only) SALVO LFT LCH DAISETTA-STAR	
Houston (IAH)	(GPS OR DME/DEM-IRU EQUIPPED) SALVO LFT GIRLY WOLDE WOLDE (RNAV)-STAR	
	or (Non-advanced NAV only) SALVO LFT LCH DAISETTA-STAR	
DALLAS/FORT WORTH METRO AREA		
Baltimore (BWI).....	TXK J42 BKW J147 CSN OTT-STAR	
	or (GPS or DME/DME-IRU equipped) TXK J42 BKW J147 CSN RAVNN (RNAV)-STAR	
Boca Raton (BCT).....	(GPS OR DME/DEM-IRU EQUIPPED) SWB MCB J50 CEW J2 SZW PRRIE (RNAV) STAR or (GPS OR DME/DME-IRU EQUIPPED) SWB HRV Q105 REDFN Q100 SRQ PRRIE (RNAV STAR)	
Boston (BOS).....	TTT064 LIT235 LIT J131 PXV J29 JHW J82 ALB GDM-STAR.....	
	or SQS J52 ATL GRD J209 RDU J207 FKN J79 JFK060060 ORW PVD V151 INNDY	
Charlotte (CLT).....	SQS J52 ATL UNARM-STAR	
	or (Turbojets-GPS or DME/DME-IRU equipped) SQS J52 ATL ADENA (RNAV)-STAR	
Chicago Midway (MDW)	FUZ J181 MAGOO MOTIF-STAR	
Chicago O'Hare (ORD).....	FUZ J181 BDF BDF-STAR	1200-0400

Terminals	Route	Effective Times (UTC)
Cincinnati (CVG).....	(RNAV only) TXK J42 MEM J29 PXV SARGO (RNAV)-STAR	
Cleveland Metro Area (CLE) (CGF) (BLK) (LNN) (LPR)	PXV ABERZ-STAR	
Denver (DEN)	ADM ADM303 ROLLS J52 LAA QUAIL-STAR	
Detroit Metro-Wayne (DTW)	LIT J131 PXV VHP FWA MIZAR-STAR	1200-0400
Detroit Metro Area (PTK), (YIP), (ARB)	TXK J131 PXV VHP FWA CRUX-STAR	
(DET), (CYQG)	TXK J131 PXV VHP FWA V96 VVW VVW051 POOFE	
Fort Lauderdale (FLL)	(DME/DME-IRU OR GPS) SWB HRV Q105 BLVNS Q102 BAGGS JINGL (RNAV) STAR	
	or (all others) SWB HRV Q105 BLVNS Q102 BAGGS RSW FORTL-STAR	
Houston (HOU)	(Turbojets) JPOOL-DP ELLVR TEXNN-STAR	
	or (Non-Turbojets) JPOOL-DP CLL BLUBL-STAR..... JPOOL-DP BILEE RIICE-STAR.....	
Houston (IAH)	SQS J52 ATL GRD J209 ORF J121 SIE CAMRN-STAR	
Kennedy (JFK)	SQS J52 ATL AHN J208 HPW J191 PXT KORRY-STAR	
La Guardia (LGA)	TXK J42 BNA BNA037 BARRY EWO	
Louisville (LIV)	(all others) SWB HRV Q105 BLVNS Q102 CYY CYY-STAR	
Miami (MIA)	or (all others) SWB MCB J50 CEW J2 SZW J43 PIE CYY-STAR	
	or (DME/DME/IRU OR GPS TURBOJET) SWB MCB J50 CEW J2 SZW SSCOT (RNAV)-STAR	
	or (DME/DME/IRU OR GPS TURBOJET) SWB HRV Q105 BLVNS Q102 BAGGS SSCOT (RNAV)-STAR	
Newark (EWR)	TXK J42 GVE DYLIN-STAR	
	or (GPS or DME/DME-IRU equipped) TXK J42 GVE PHLBO (RNAV)-STAR	
Philadelphia (PHL)	TXK J42 OTT DQO-STAR	
Phoenix (PHX)	ABI J4 SSO J50 TOTEC	0100-0500
Pittsburgh (PIT)	TXK J42 MEM J29 PXV HNN WISKE-STAR	
San Francisco (SFO)	TTT275 GTH119 GTH GTH288 TCC105 TCC J76 FTI J58 OAL MOD	
San Jose (SJC)	TTT275 GTH119 GTH GTH288 TCC105 TCC J76 FTI J58 OAL HYP	
West Palm Beach (PBI)	SWB HRV Q105 REDFN Q100 SRQ WLACE (RNAV)-STAR	
	or SWB MCB J50 CEW J2 SZW WLACE (RNAV)-STAR	
	or (GPS or DME/DME-IRU equipped) SWB MCB J50 CEW J2 SZW WLACE (RNAV)-STAR	
	or (GPS or DME/DME-IRU equipped) SWB HRV Q105 REDFN Q100 SRQ WLACE (RNAV)-STAR ..	
GULFPORT		
Houston (HOU)	(DME/DME-IRU or GPS-equipped) HRV COLUMBIA (RNAV)-STAR	
Houston (IAH)	(DME/DME-IRU or GPS-equipped) HRV WOLDE (RNAV)-STAR	
HOUSTON METRO AREA (HOU, IAH)		
Atlanta (ATL)	(Turbojets-GPS or DME/DME-IRU equipped) LAKE CHARLES-DP BTR GCV HONIE (RNAV)-STAR	
	or	

Terminals	Route	Effective Times (UTC)
	(all others) LAKE CHARLES–DP BTR GCV LA GRANGE–STAR..... or (Turbojets–GPS or DME/DME–IRU equipped) SABINE PASS (RNAV)–DP LLA HRV GCV HONIE (RNAV)–STAR..... or (all others) HUB SBI274/16 SBI LLA HRV GCV LA GRANGE–STAR.....	
Austin (AUS).....	INDUSTRY–DP IDU BITER–STAR	
Baltimore (BWI).....	(GPS or DME/DME–IRU equipped) GUSTI (RNAV)– DP SJI J37 SPA J14 RIC OTT–STAR..... or (GPS or DME/DME–IRU equipped) GUSTI (RNAV)– DP SJI J37 SPA J14 RIC RAVNN (RNAV)–STAR... or (Turbojets–GPS or DME/DME–IRU equipped) SABINE PASS (RNAV)–DP LLA HRV SJI J37 SPA J14 RIC RAVNN (RNAV)–STAR	
	or (Turbojets–all others) HUB SBI274/16 SBI LLA HRV SJI J37 SPA J14 RIC OTT–STAR..... or (Turbojets–GPS or DME/DME–IRU equipped) GUSTI (RNAV)–DP SJI J37 SPA J14 RIC RAVNN (RNAV)–STAR..... or (Turbojets–all others) LAKE CHARLES–DP BTR SJI J37 SPA J14 RTC OTT–STAR	
Boca Raton (BCT).....	(GPS or DME/DME–IRU equipped) SABINE PASS (RNAV)–DP LEV Q100 SRQ PRRIE (RNAV)–STAR..... or (GPS or DME/DME–IRU equipped) SABINE PASS (RNAV)–DP LEV Q102 BAGGS JINGL (RNAV)–STAR..... or (GPS or DME/DME–IRU equipped) SABINE PASS (RNAV)–DP LEV Q102 BAGGS PRRIE (RNAV)–STAR..... or (GPS or DME/DME–IRU equipped) HUB SBI274/16 SBI LLA HRV SJI J2 SZW PRRIE (RNAV)–STAR..... or (GPS or DME/DME–IRU equipped) SABINE PASS (RNAV)–DP LLA HRV SJI J2 SZW PRRIE (RNAV)–STAR.....	
Boston (BOS).....	(Turbojets–GPS or DME/DME–IRU equipped) GUSTI (RNAV)–DP SJI J37 MGM MGM048/138 GRD J209 RDU J207 FKN J79 JFK ORW–STAR .. or (Turbojets–all others) LAKE CHARLES–DP BTR SJI J37 MGM MGM048/138 GRD J209 RDU J207 FKN J79 JFK WOONS–STAR	
	or (Turbojets–GPS or DME/DME–IRU equipped) SABINE PASS (RNAV)–DP LLA HRV SJI J37 MGM MGM048/138 GRD J209 RDU J207 FKN J79 JFK INNDY (RNAV)–STAR	
	or (Turbojets–all others) HUB SBI274/16 SBI LLA HRV SJI J37 MGM MGM048/138 GRD J209 RDU J207 FKN J79 JFK WOONS–STAR	

Terminals	Route	Effective Times (UTC)	
Charlotte (CLT).....	(all others) LAKE CHARLES-DP BTR KALBE MEI J239 ATL UNARM-STAR	1400-0100	
	or (Turbojets-GPS or DME/DME-IRU equipped) LAKE CHARLES-DP BTR KALBE MEI J239 ATL ADENA (RNAV)-STAR		
		or (Turbojets-GPS or DME/DME-IRU equipped) SABINE PASS (RNAV)-DP LLA BTR KALBE MEI J239 ATL ADENA (RNAV)-STAR	1400-0100
		or (all others) HUB SBI274/16 SBI LLA BTR KALBE MEI J239 ATL UNARM-STAR	
	Chicago (ORD)	LUFKIN-DP LIT J101 STL STL349 MAGOO BDF-STAR	0111-2024 and 2126-2359
		or	
		J33 FUZ J105 BDF-STAR.....	2025-2125 and 0000-0110
		or	
		LUFKIN-DP LIT J180 FTZ BDF-STAR	
		Cincinnati (CVG).....	(GPS or DME/DME-IRU equipped) LUFKIN-DP LIT J131 PXV SARGO (RNAV)-STAR.....
or (all others) LUFKIN-DP LIT J131 PXV MOSEY-STAR			
Cleveland (CLE)		LUFKIN-DP LIT J131 PXV JUDDI CVG ZABER-STAR	
		or	
Denver (DEN)		LUFKIN-DP LIT J131 PXV ZABER-STAR	
Detroit-Wayne (DTW)	LEONA ADM J52 LAA QUAIL-STAR		
	LUFKIN-DP LIT J131 PXV VHP FWA MIZAR-STAR ..		
	or		
	ALAMO-DP LFK J101 LIT J131 PXV VHP FWA MIZAR-STAR		
	Fort Lauderdale (FLL).....	(GPS or DME/DME-IRU equipped) SABINE PASS (RNAV)-DP LEV Q102 BAGGS FORTL-STAR.....	
		or	
		(GPS or DME/DME-IRU equipped) SABINE PASS (RNAV)-DP LEV Q102 BAGGS RSW FORTL-STAR	
		or	
		(GPS or DME/DME-IRU equipped) SABINE PASS (RNAV)-DP LEV Q102 BAGGS JINGL (RNAV)-STAR	
		or	
(GPS or DME/DME-IRU equipped) SABINE PASS (RNAV)-DP LLA HRV SJI J2 SZW JINGL (RNAV)-STAR			
or			
(all others) HUB SBI274/16 SBI LLA HRV SJI J2 SZW J41 PIE FORTL-STAR			
or			
(GPS or DME/DME-IRU equipped) GUSTI (RNAV)-DP SJI J2 SZW JINGL (RNAV)-STAR-			
or			
(all others) LAKE CHARLES-DP BTR SJI J2 SZW J41 PIE FORTL-STAR			
Kennedy (JFK).....	(GPS or DME/DME-IRU equipped) GUSTI (RNAV)-DP SJI J37 MGM MGM048/138 GRD J209 ORF J121 SIE CAMRN-STAR.....		
	or		

Terminals	Route	Effective Times (UTC)
	(Turbojets-GPS or DME/DME-IRU equipped) SABINE PASS (RNAV)-DP LLA HRV SJI J37 MGM MGM048/138 GRD J209 ORF J121 SIE CAMRN-STAR	
	or	
	(Turbojets-all others) HUB SBI274/16 SBI LLA HRV SJI J37 MGM MGM048/138 GRD J209 ORF J121 SIE CAMRN-STAR	
	or	
	(Turbojets-GPS or DME/DME-IRU equipped) GUSTI (RNAV)-DP SJI J37 MGM MGM048/138 GRD J209 ORF J121 SIE CAMRN-STAR	
	or	
	(Turbojets-all others) LAKE CHARLES-DP BTR SJI J37 MGM MGM048/138 GRD J209 ORF J121 SIE CAMRN-STAR	
La Guardia (LGA)	(Turbojets-GPS or DME//DME-IRU equipped) GUSTI (RNAV)-DP SJI J37 MGM AHN J208 HPW J191 PXT KORRY-STAR	
	or	
	(Turbojets-all others) LAKE CHARLES-DP BTR SJI J37 MGM AHN J208 HPW J191 PXT KORRY-STAR	
	or	
	(Turbojets-GPS or DME/DME-IRU equipped) SABINE PASS (RNAV)-DP LLA HRV SJI J37 MGM AHN J208 HPW J191 PXT KORRY-STAR	
	or	
	(Turbojets-all others) HUB SBI274/16 SBI LLA HRV SJI J37 MGM AHN J208 HPW J191 PXT KORRY-STAR	
Miami (MIA)	(GPS or DME/DME-IRU equipped) SABINE PASS (RNAV)-DP LEV Q102 CYY CYY-STAR	
	or	
	(Turbojets-GPS or DME/DME-IRU equipped) SABINE PASS (RNAV)-DP LEV Q102 BAGGS SSCOT (RNAV)-STAR	
	or	
	(Turbojets-GPS or DME/DME-IRU equipped) SABINE PASS (RNAV)-DP LEV Q102 CYY SSCOT (RNAV)-STAR	
	or	
	(Turbojets-GPS or DME/DME-IRU equipped) SABINE PASS (RNAV)-DP LLA HRV SJI J2 SZW SSCOT (RNAV)-STAR	
	or	
	(all others) HUB SBI274/16 SBI LLA HRV SJI J2 SZW J41 PIE CYPRESS-STAR	
	or	
	(Turbojets-GPS or DME/DME-IRU equipped) GUSTI (RNAV)-DP SJI J2 SZW SSCOT (RNAV)-STAR	
	or	
	(all others) LAKE CHARLES-DP BTR SJI J2 SZW J41 PIE CYPRESS-STAR	
Newark (EWR)	(GPS or DME/DME-IRU equipped) GUSTI (RNAV)-DP SJI SPA J14 J51 FAK PHLBO (RNAV)-STAR	
	or	
	(Turbojets-GPS or DME/DME-IRU equipped) SABINE PASS (RNAV)-DP LLA HRV SJI J37 SPA J14 CREWE J51 FAK PHILBO (RNAV)-STAR	
	or	

Terminals	Route	Effective Times (UTC)
Orlando (MCO)	(Turbojets—all others) HUB SBI274/16 SBI LLA HRV SJI J37 SPA J14 CREWE J51 FAK PHLBO (RNAV)—STAR	1100-0400
	or (Turbojets—GPS or DME/DME—IRU equipped) GUSTI (RNAV)—DP SJI J37 SPA J14 CREWE J51 FAK PHLBO (RNAV)—STAR	
	or (Turbojets—all others) LAKE CHARLES—DP SJI J37 SPA J14 CREWE J51 FAK PHLBO (RNAV)—STAR	
	(Turbojets—GPS or DME/DME—IRU equipped) SABINE PASS (RNAV)—DP LEV Q100 REMIS BOXKR COSTR (RNAV)—STAR	
	or (GPS or DME/DME—IRU equipped) SABINE PASS (RNAV)—DP LEV Q100 REMIS PIE COSTR (RNAV)—STAR	
	or (all others) SABINE PASS (RNAV)—DP LEV Q100 REMIS BOXKR MINEE—STAR	
	or (GPS or DME/DME—IRU equipped) SABINE PASS (RNAV)—DP LLA HRV SJI J2 SZW OTK PIGLT (RNAV)—STAR	
	or (all others) HUB SBI274/16 SBI LLA HRV SJI J2 SZW J43 PIE MINEE—STAR	
	or (GPS or DME/DME—IRU equipped) GUSTI (RNAV)—DP SJI J2 SZW OTK PIGLT (RNAV)—STAR	
	or (all others) LAKE CHARLES—DP BTR SJI J2 SZW J43 PIE MINEE—STAR	
Palm Beach (PBI)	(GPS or DME/DME—IRU equipped) SABINE PASS (RNAV)—DP LEV Q100 SRQ WLACE (RNAV)—STAR	
	or (GPS or DME/DME—IRU equipped) SABINE PASS (RNAV)—DP LEV Q102 BAGGS WLACE (RNAV)—STAR	
	or (GPS or DME/DME—IRU equipped) SABINE PASS (RNAV)—DP LLA HRV SJI J2 SZW WLACE (RNAV)—STAR	
	or (GPS or DME/DME—IRU equipped) GUSTI (RNAV)—DP SJI J2 SZW WLACE (RNAV)—STAR	
Philadelphia (PHL)	(GPS or DME/DME—IRU equipped) GUSTI (RNAV)—DP SJI J37 SPA J14 J51 FAK DPNT—STAR	
	or (Turbojets—GPS or DME/DME—IRU equipped) SABINE PASS (RNAV)—DP LLA HRV SJI J37 SPA J14 CREWE J51 FAK GUNNI (RNAV)—STAR	
	or (Turbojets—all others) HUB SBI274/16 SBI LLA HRV SJI J37 SPA J14 CREWE FAK DUPONT—STAR	
	or (Turbojets—DPS or DME/DME—IRU equipped) GUSTI (RNAV)—DP SJI J37 SPA J14 CREWE J51 FAK GUNNI (RNAV)—STAR	

PREFERRED IFR ROUTES

395

Terminals	Route	Effective Times (UTC)
Pittsburgh (PIT)	(Turbojets—all others) LAKE CHARLES—DP BTR SJI J37 SPA J14 CREWE J151 FAK DUPONT—STAR.. LUFKIN—DP LIT J131 PXV IIU HNN WISKE—STAR ...	
	or (GPS or DME/DME—IRU equipped) LEV Q100 REMIS BLOND BLOND (RNAV)—STAR	
San Antonio (SAT)	INDUSTRY—DP IDU MARCS—STAR	
Tampa (TPA)	(GPS or DME/DME—IRU equipped) SABINE PASS (RNAV)—DP LEV Q102 REMIS BLOND BLOND (RNAV)—STAR	
	or (GPS or DME/DME—IRU equipped) SABINE PASS (RNAV)—DP LEV Q102 REMIS SIMMR BLOND (RNAV)—STAR	
	or (GPS or DME/DME—IRU equipped) SABINE PASS (RNAV)—DP LLA HRV SJI J2 SZW FOXXX (RNAV)—STAR	
	or (all others) HUB SBI274/16 SBI LLA HRV SJI J2 SZW DARBS—STAR	
	(GPS or DME/DME—IRU equipped) GUSTI (RNAV)—DP SJI J2 SZW FOXXX (RNAV)—STAR	
	or (all others) LAKE CHARLES—DP BTR SJI J2 SZW DARBS—STAR	
Washington (DCA)	(GPS or DME/DME—IRU equipped) GUSTI (RNAV)—DP SJI J37 SPA J14 RIC OJAA Y (RNAV)—STAR	
	or (all others) LAKE CHARLES—DP BTR SJI J37 SPA J14 RIC IRONS—STAR	
	(GPS or DME/DME—IRU equipped) SABINE PASS (RNAV)—DP LLA HRV SJI J37 SPA J14 RIC OJAA Y (RNAV)—STAR	
	or (all others) HUB SBI274/16 SBI LLA HRV SJI J37 SPA J14 RIC IRONS—STAR	
Washington (IAD)	(GPS or DME/DME—IRU equipped) GUSTI (RNAV)—DP SJI J37 SPA J14 CREWE J51 FAK BARIN COATT—STAR	1630—1800
	or (GPS or DME/DME—IRU equipped) SABINE PASS (RNAV)—DP LLA HRV SJI J37 SPA J14 CREWE J51 FAK BARIN (RNAV)—STAR	1630—1800
	or (all others) HUB SBI274/16 SBI LLA HRV SJI J37 SPA J14 CREWE J51 FAK COATT—STAR	1630—1800
	or (GPS or DME/DME—IRU equipped) GUSTI (RNAV)—DP SJI J37 SPA J14 CREWE J51 FAK BARIN (RNAV)—STAR	
	or (all others) LAKE CHARLES—DP BTR SJI J37 SPA J14 CREWE J51 FAK COATT—STAR	1630—1800
Windsor Locks (BDL)	(GPS or DME/DME—IRU equipped) GUSTI (RNAV)—DP SJI J37 MGM MGM048/138 GRD J209 RDU J207 FKN J79 JFK DPK DPK—STAR ...	
	or (all others) LAKE CHARLES—DP BTR SJI J37 MGM MGM048/138 GRD J209 RDU J207 FKN J79 JFK DPK DPK—STAR	
	or	

Terminals	Route
	(GPS or DME/DME-IRU equipped) SABINE PASS (RNAV)-DP LLA HRV SJI J37 MGM MGM048/138 GRD J209 RDU J207 FKN J79 JFK DPK DPK-STAR
	or
	(all others) HUB SBI274/16 SBI LLA HRV SJI J37 MGM MGM048/138 GRD J209 RDU J207 FKN J79 JFK DPK-STAR.....
JACKSON (JAN)	
Houston (HOU)	(DME/DME-IRU or GPS-equipped) AEX ROKIT (RNAV)-STAR
	or
	(Non-advanced NAV only) AEX DAS-STAR
Houston (IAH)	(Turbojets-DME/DME-IRU or GPS-equipped) AEX TXMEX (RNAV)-STAR
	or
	(Non-advanced NAV only) AEX DAS STAR
LITTLE ROCK (LIT)	
Houston (HOU)	(DME/DME-IRU or GPS-equipped) J180 SWB ROKIT (RNAV)-STAR
	or
	(Non-advanced NAV only) J180 SWB DAS-STAR ..
Houston (IAH)	(Turbojets-DME/DME-IRU or GPS-equipped) J180 SWB TXMEX (RNAV)-STAR
	or
	(Non-advanced NAV only) J180 SWB DAS-STAR ..
NEW ORLEANS (MSY)	
Atlanta (ATL)	(Turbojets-GPS or DME/DME-IRU equipped) GCV HONIE (RNAV)-STAR
	or
	(all others) GCV LA GRANGE-STAR
Austin (AUS)	LCH IAH IDU BITER-STAR
Baltimore (BWI)	(Turbojets-GPS or DME/DME-IRU equipped) J37 SPA J14 RIC RAVNN (RNAV)-STAR
	or
	(Turbojets-all others) J37 SPA J14 RIC OTT-STAR
Boston (BOS)	(Turbojets-GPS or DME/DME-IRU equipped) J37 MGM MGM048/138 GRD J209 RDU J207 FKN J79 JFK INNDY (RNAV)-STAR
	or
	(Turbojets-all others) J37 MGM MGM048138 GRD J209 RDU J207 FKN J79 JFK ORW-STAR ..
	(all others) J35 MEM J29 PXV MOSEY-STAR
Chicago (ORD)	J35 SQS FTZ BRADFORD-STAR
Cincinnati (CVG)	(GPS or DME/DME-IRU equipped) J35 MEM J29 PXV SARGO (RNAV)-STAR
	or
	(all others) J35 MEM J29 PXV MOSEY-STAR
Charlotte (CLT)	(Turbojets-GPS or DME/DME-IRU equipped) MEI J239 ATL ADENA (RNAV)-STAR
	or
	(all others) MEI J239 ATL UNARM-STAR
Cleveland (CLE)	J31 MEI BNA J39 IIU ZABER-STAR
Dallas-Fort Worth (DFW)	AEX CEDAR CREEK-STAR
Denver (DEN)	J58 FUZ J21 ADM J52 LAA QUAIL-STAR
Detroit/Wayne (DTW)	J35 MEM J29 PXV VHP FWA MIZAR-STAR
Fort Lauderdale (FLL)	(GPS or DME/DME-IRU equipped) BLVNS Q102 BAGGS JINGL (RNAV)-STAR
	or
	(GPS or DME/DME-IRU equipped) CEW J2 SZW JINGL (RNAV)-STAR
	or

PREFERRED IFR ROUTES

397

Terminals	Route	Effective Times (UTC)
Houston (HOU)	(all others) CEW J2 SZW J41 PIE FORTL-STAR (GPS or DME/DME-IRU equipped) KCEEE COLUMBIA (RNAV)-STAR	
	or	
Houston (IAH)	(Non-advanced NAV only) AEX DAS-STAR..... (GPS or DME/DME-IRU equipped) JEPEG KUGLE WOLDE WOLDE (RNAV)-STAR.....	
	or	
Kennedy (JFK)	(Non-advanced NAV only) AEX DAS-STAR..... J37 MGM MGO048138 GRD J209 ORF J121 SIE CAMRN-STAR	
La Guardia (LGA)	(Turbojets) J37 MGM AHN J208 HPW J191 PXT KORRY-STAR.....	
Louisville (SDF)	J35 MEM BNA BNA037 BARRY EWO	
Miami (MIA)	(Turbojets-GPS or DME/DME-IRU equipped) BLVNS Q102 CCY SSCOT (RNAV)-STAR	
	or	
	(Turbojets-GPS or DME/DME-IRU equipped) CEW J2 SZW SSCOT (RNAV)-STAR	
	or	
	(all others) CEW J2 SZW J41 PIE CYPRESS-STAR	
Newark (EWR)	(Turbojets-GPS or DME/DME-IRU equipped) J37 SPA J14 J51 FAK PHLBO (RNAV)-STAR	
	or	
	(Turbojets-all others) J37 SPA J14 J51 FAK DYLIN-STAR	
Orlando (MCO)	(GPS or DME/DME-IRU equipped) REDFN Q100 REMIS PIE COSTR (RNAV)-STAR	
	or	
	(GPS or DME/DME-IRU equipped) CEW J2 SZW OTK PIGLT (RNAV)-STAR	
	or	
Philadelphia (PHL)	(all others) CEW J2 SZW J43 PIE MINEE-STAR (Turbojets-GPS or DME/DME-IRU equipped) J37 SPA J14 J51 FAK GUNNI (RNAV)-STAR.....	
	or	
	(Turbojets-all others) J37 SPA J14 J51 FAK DUPONT-STAR.....	
San Antonio (SAT)	LCH IAH IDU MARCS-STAR	
Tampa (TPA)	(GPS or DME/DME-IRU equipped) REDFN Q100 REMIS SIMMR BLOND (RNAV)-STAR	
	or	
	(GPS or DME/DME-IRU equipped) CEW J2 SZW FOOXX (RNAV)-STAR.....	
	or	
	(all others) CEW J2 SZW DARBS-STAR..... (GPS or DME/DME-IRU equipped) J37 SPA J14 RIC OJAAY (RNAV)-STAR	
Washington (DCA)		
	or	
	(all others) J37 SPA J14 RIC IRONS-STAR..... (GPS or DME/DME-IRU equipped) J37 SPA J14 CREWE J51 FAK BARIN (RNAV)-STAR.....	
Washington (IAD)		
	or	
	(all others) J37 SPA J14 J51 FAK COATT-STAR J37 MGM MGO048138 GRD J209 RDU J207 FKN J79 JFK DPK DPK-STAR	
Windsor Locks (BDL)		
OKLAHOMA CITY (OKC)		
Houston (HOU)	(Turbojets) CVE TEXNN-STAR.....	
	or	
	(Non-Turbojets) CVE ELLVR BLUBL-STAR..... CVE RIICE-STAR.....	
Houston (IAH)		
SAN ANTONIO (SAT)		
Atlanta (ATL)	J2 LCH J590 GCV LGC STAR	
	or	
	(RNAV only) J2 LCH J590 GCV HONIE RNAV-STAR	

Terminals	Route	Effective Times (UTC)
Denver (DEN)	J17 AMA TBE J171 TODDE QUAIL-STAR	
Detroit Metro-Wayne Co (DTW)	ALAMO-DP LFK J101 LIT J131 PXV VHP FWA MIZAR-STAR	
Houston (HOU)	ALAMO ELA LISSE-STAR	
Houston (IAH)	ALAMO ELA GLAND-STAR	
TULSA (TUL)		
Houston (HOU)	(Turbojets) OKM CVE TEXNN-STAR	
Houston (IAH)	OKM CVE RIICE-STAR	

SPECIAL HIGH ALTITUDE DIRECTIONAL ROUTES

Terminals	Route	Effective Times (UTC)
Traffic(OCEANIC) originating South of Houston Center northbound:		
HOU	(GPS or DME/DME-IRU equipped) A766 KLAMS COLUMBIA (RNAV)-STAR	
	or	
	(GPS or DME/DME-IRU equipped) B753 MAHEE MCOOL COLUMBIA (RNAV)-STAR	
IAH	(GPS or DME/DME-IRU equipped) A766 KLAMS WOLDE (RNAV)-STAR	
	or	
	(GPS or DME/DME-IRU equipped) B753 MAHEE KUGLE WOLDE (RNAV)-STAR	

HIGH ALTITUDE—SINGLE DIRECTION ROUTES

Airway	Segment Fixes	Direction Effective	Effective Times (UTC)
J6	Lancaster, PA to Little Rock, AR	Southwest	1100-0300
J42	Texarkana, AR to Robbinsville, NJ	Northeast	1100-0300
J180	Little Rock, AR to Humble, TX	Southwest	1200-0400

GULF OF MEXICO "Q ROUTES"

These area navigation routes extend more than 12 miles offshore in airspace controlled by the Federal Aviation Administration (FAA). Additional regulatory information for these routes can be found in the Notices to Airmen Publication, Part 3, International Notices to Airmen.

These routes have a Minimum Obstruction Clearance Altitude (MOCA) of 1500 feet (MSL). The Minimum Enroute Altitude (MEA) for these routes is 6000 feet (MSL)

Q100

LEV VORTAC
 REDFN N28°52.98' /W088°42.11'
 ROZZI N28°18.87' /W086°42.31'
 REMIS N27°53.04' /W085°15.47'
 SRQ VORTAC

Q102

LEV VORTAC
 BLVNS N28°22.94' /W088°02.05'
 BUNNZ N28°00.58' /W086°45.76'
 BACCA N27°35.51' /W085°20.66'
 CIGAR N27°29.61' /W084°46.99'
 BAGGS N27°08.06' /W082°50.45'
 CYY VORTAC

Q105

HRV VORTAC
 FATSO N29°41.40' /W089°47.08'
 REDFN N28°52.98' /W088°42.11'
 BLVNS N28°22.94' /W088°02.05'

Q-ROUTES REGULATORY

Q1, Q3, Q5, Q7, Q9 and Q11 are preferred single direction (Southbound) Q routes; flight planning Northbound not authorized.

Q routes are RNAV routes that require the use of GNSS or DME/DME/IRU RNAV, unless otherwise indicated. Please note that this section does not apply to Q routes in the Gulf of Mexico. Gulf of Mexico Q routes are explained in the Southeast and South Central A/FD volumes. Q routes listed in this A/FD volume have at least part of one of their leg segments within this volume's area of coverage.

GNSS and DME/DME/IRU RNAV operations are authorized along Q routes at FL 180 and above. GNSS and DME/DME/IRU RNAV MEAs will only be published if above FL 180.

DME facilities that have been assessed for RNAV operations are listed below. Q routes with no DME facilities listed are limited to GNSS RNAV operations only. Those routes will have an enroute chart note "GNSS REQUIRED".

Route	Segment	DME
Q1	ELMAA-ERAIVE	BTG, OLM, HQM, HUH, UBG
	ERAIVE-EASON	BTG, OLM, HQM, HUH, LTJ, CVO, DSD, OED, UBG, ONP, EUG
	EASON-EBINY	CVO, DSD, OED, BTG, UBG, ONP, EUG, LMT
	EBINY-ENVIE	CVO, OED, EUG, LMT, RBL, ENI, ONP, FJS
	ENVIE-ETCHY	OED, PYE, OAK, LIN, ECA, LMT, RBL, ENI, SAC, FJS
Q2	ETCHY-POINT REYES	LIN, ECA, RBL, ENI, SAC, OAK
	BOILE-HEDVI	HEC, PDZ, OCN, PMD, LAX, RZS, IPL, TRM, PKE, BLH, EED, BZA, GBN, PXR
	HEDVI-HOBOL	BZA, GBN, BLH, EED, PXR, IPL, TFD, DRK, TUS
Q3	HOBOL-ITUCO	TFD, GBN, BLH, PXR, TUS, CIE, SSO
	ITUCO-NEWMAN	EWM, TFD, PXR, CIE, SSO, TUS, TCS
	FEPOT-FAMUK	OLM, TOU, HQM, CVO, BTG, DSD, LTJ, UBG, ONP, EUG
	FAMUK-FRFLY	BTG, DSD, OED, CVO, EUG, ONP, UBG, RBL, LMT
	FRFLY-FINER	OED, EUG, RBL, LMT, ENI, CVO, FJS
Q4	FINER-FOWND	OED, PYE, ECA, LIN, OAK, ENI, RBL, LMT, SAC, FJS
	FOWND-POINT REYES	LIN, ECA, PYE, RBL, SAC, ENI
	BOILE-HEDVI	HEC, PDZ, OCN, PMD, LAX, RZS, IPL, TRM, PKE, BLH, EED, BZA, GBN, PXR
	HEDVI-SCOLE	EED, BLH, BZA, GBN, TRM, IPL, TFD
	SCOLE-SPTFR	EED, BLH, BZA, GBN, TRM, IPL, TFD
Q5	SPTFR-ZEBOL	EED, IPL, BZA, GBN, TFD, PXR, BLH
	ZEBOL-SKTRR	PXR, BLH, BZA, GBN, TFD, TUS, SSO, CIE, SVC, TCS
	SKTRR-EL PASO	EWM, CUS, SVC, TCS, SSO, CIE, ELP, DMN, CME
	HAROB-HISKU	OLM, ONP, CVO, EUG, HQM, UBG, BTG, LTJ, DSD, HUH
	HISKU-HARPR	ONP, CVO, EUG, LTJ, DSD, UBG, BTG, RBL, OED, LMT, FJS, LKV
	HARPR-HOMEG	CVO, EUG, OED, RBL, LMT, ENI, FJS, LKV
	HOMEG-HUPTU	SAC, PYE, LIN, OAK, ECA, LMT, RBL, ENI, OED, FJS
	HUPTU-STIKM	OAK, ECA, PYE, LIN, SAC, ENI, RBL

Route	Segment	DME
Q7	JINMO-JOGEN	CVO, HQM, LTJ, UBG, BTG, ONP, IMB, EUG, OLM, DSD, YKM, PDT, SEA
	JOGEN-JUNEJ	LTJ, IMB, UBG, EUG, CVO, RBL, LMT, FMG, DSD, LKV, OED, BTG
	JUNEJ-JAGWA	RBL, LMT, FMG, LIN, SAC, ECA, ENI, MOD, SWR, OAK, LKV, CZQ, AVE, SNS
Q9	JAGWA-AVENAL	OAK, MOD, ECA, EHF, PRB, AVE, SNS, CZQ
	SUMMA-SMIGE	OLM, UBG, SEA, YKM, BTG, ONP, IMB, HQM, PDT, EUG, LTJ, CVO, DSD, OED, EPH, MWH
	SMIGE-SUNBE	IMB, UBG, EUG, IMB, RBL, LMT, FMG, SAC, OED, CVO, LKV, DSD, BTG
Q11	SUNBE-REBRG	RBL, LMT, FMG, SAC, ECA, MVA, CZQ, OAK, EHF, PMD, LKV, LIN, MOD, AVE, OED, SWR
	REBRG-DERBB	CZQ, PMD, EHF, LAX, RZS, AVE, MOD, ECA
	PAAGE-PAWLI	EPH, UBG, CVO, EUG, HQM, YKM, OLM, PDT, BTG, ONP, IMB, LTJ, DSD, LKV, OED, SEA
Q13	PAWLI-PITVE	EUG, FMG, SAC, IMB, LKV, OED, DSD, RBL, LMT, CVO, REO
	PITVE-PUSHH	FMG, SAC, LIN, SWR, MOD, OAL, RBL, LKV, LMT, MVA, CZQ
	PUSHH-LOS ANGELES	SAC, ECA, FMG, LIN, OAL, MOD, EHF, LAX, PMD, PDZ, HEC, OCN, CZQ, AVE, RZS
Q15	All segments	None; GNSS required
Q19	PLESS-NASHVILLE	ENL, GQO, PXV, BNA, IJU, FAM, BWG, CSX
Q20	CORONA-HONDS	CNX, ABQ, ACH, ONM, TXO, LVS, TCC, CME
	HONDS-UNNOS	CNX, INK, CME, TXO, TCC
	UNNOS-FUSCO	FST, ACH, INK, CME, SJT, TXO, TCC
Q21	FUSCO-JUNCTION	ABI, CWK, CSI, INK, LZZ, JCT, SJT, STV, FST
	JONEZ-RAZORBACK	BYP, EOS, TUL, TXK, ADM, RZC, OKM
	GUSTI-OYSTY	AEX, DAS, MCB, LLA, BTR, LCH, HRV, LFT, LEV
Q22	OYSTY-ACMES	RQR, GCV, MCB, BTR, PCU, GPT, HRV, LEV, SJI
	ACMES-CATLN	SJI, MGM, MCB, BFM, GPT, GCV, HRV, CEW, MVC, PCU, MEI
	FORT SMITH-RAZORBACK	OKM, RZC, EOS, TUL
Q24	LAKE CHARLES-BATON	AEX, DAS, LCH, MCB, LFT, BTR
	ROUGE	
	BATON ROUGE-IRUBE	AEX, LEV, MCB, LCH, RQR, HRV, BTR, GCV, MCB, PCU, SJI, LBY
Q25	IRUBE-PAYTN	GCV, MCB, JYU, PCU, MEI, HRV, CEW, SJI
	MEEOW-WALNUT RIDGE	ELD, MEM, LIT, FAM, RZC
	WALNUT RIDGE-WLSUN	MEM, STL, BWG, PXV, ENL, FAM, ARG, BNA, CSX, TTH
Q26	WLSUN-POCKET CITY	BWG, PXV, ENL, BNA, TTH
	WALNUT RIDGE-DEVAC	LIT, JKS, GQO, MEM, BNA, FAM, ARG, DYR, VUZ, RMG
	FORT SMITH-ZALDA	OKM, SGF, RZC, EOS, TUL
Q28	GRAZN-PYRMD	EIC, LIT, ELD, OKM, TXK
	PYRMD-HAKAT	ARG, LIT, FAM, ELD, SGF, RZC, MEM, TXK
	HAKAT-ESTEE	ARG, LIT, FAM, SGF, MEM
Q29	ESTEE-POCKET CITY	ARG, CSX, FAM, PXV, ENL, MEM, STL, BWG, TTH, BNA
	HARES-MEMPHIS	MEM, ARG, LIT, JAN, ELD, SQS
	MEMPHIS-SIDAE	MEM, PXV, BNA, BWG, ARG, ENL
Q30	SIDAE-POCKET CITY	PXV, TTH, BWG, ENL
	SIDON-VULCAN	GLH, MEM, VUZ, JAN, JYU, MEI, MGM, SQS, RMG
	DHART-JODOX	SQS, LIT, TXK
Q31	JODOX-MARVELL	SQS, LIT, ELD, MEM, ARG
	MARVELL-TIIDE	ARG, BWG, PXV, FAM, LIT, MEM, ENL, TTH
	TIIDE-POCKET CITY	BWG, PXV, ENL, TTH
Q32	EL DORADO-GAGLE	AEX, JAN, MEM, SQS, SWB, ELD, LIT, TXK
	GAGLE-CRAMM	JAN, SQS, MEM, ARG, VUZ, BNA, LIT
	CRAMM-NASHVILLE	BWG, MEM, VUZ, BNA, GQO
Q33	NASHVILLE-SWAPP	BWG, IJU, PXV, VXV, BNA, GQO
	DHART-LITTLE ROCK	AEX, ELD, LIT, TXK, SWB, ARG, MEM, SQS
	LITTLE ROCK-PROWL	ELD, SGF, FAM, LIT, ARG, MEM, RZC, CSX, STL
Q34	TEXARKANA-MATIE	LIT, SWB, TXK, BYP, EIC, ELD, SQS
	MATIE-MEMPHIS	LIT, ARG, MEM, ELD, SQS
	MEMPHIS-SWAPP	BWG, ARG, MEM, MKL, SQS, PXV, BNA, GQO, IJU, VXV
Q35	KIMBERLY-NEERO	LTJ, PDT, DSD, IMB, LKV, BOI, REO, BAM, SDO
	NEERO-WINEN	BQU, SDO, BAM, REO, BVL, ILC, DTA, ELY, CDC, MLF, BCE
	WINEN-CORKR	CDC, BCE, BLD, ILC, MLF, TBC, PGS, INW, DRK
Q36	CORKR-DRAKE	TBC, BCE, BLD, DRK, PGS, FLG, GCN, INW, TFD
	RAZORBACK-TWITS	RZC, MEM, SGF, BUM, TUL, EOS, FAM, ARG, LIT
	TWITS-DEPEC	MEM, GQO, BNA, BWG, FAM, ARG, PXV, IJU
Q36	DEPEC-NASHVILLE	GQO, BWG, BNA, PXV, IJU
	NASHVILLE-SWAPP	VXV, BWG, BNA, GQO, PXV, IJU

Route	Segment	DME
Q38	ROKIT-INCIN	DAS, LCH, SWB, IAH, LFK, HUB, AEX
	INCIN-LAREY	JAN, MCB, SWB, AEX
	LAREY-BESOM	JAN, JYU, MEI, SQS, VUZ
Q40	ALEXANDRIA-DOOMS	AEX, SWB, LCH, JAN, HEZ, MCB
	DOOMS-WINAP	JAN, SQS, MEI, MCB
Q42	WINAP-MISLE	MEI, VUZ, JYU
	KIRKSVILLE-STRUK	CID, IOW, UIN, LMN, IRK, BDF, STL, DEC, ENL, CSX
	STRUK-DANVILLE	ENL, IOW, UIN, BDF, DEC, STL, CSX, SPI, TTH, BVT, JOT, VHP, OXI, ENL, OKK, OBK, GIJ, FWA, GSH, IRK
	DANVILLE-MUNCIE	GIJ, SPI, BDF, OBK, OKK, VHP, BVT, DEC, GSH, FWA, JOT, TTH, OXI, ROD, FLM
	MUNCIE-HIDON	FLM, VHP, GSH, TTH, GIJ, OKK, FWA, ROD, OXI, CRL, GSH, APE, DJB, DXO, HNN, AIR, HVQ, CXR, EWC
	HIDON-BUBAA	AIR, APE, HNN, CXR, HVQ, EWC, DJB
	BUBAA-PSYKO	AIR, APE, DJB, CXR, HNN, EWC, SLT, CSN, JHW, ETG, PSB
	PSYKO-BRNNAN	PSB, JHW, EWC, AIR, ETG, CSN, EMI, SLT
	BRNNAN-MAALS	EMI, SLT, CSN, EWC, PSB, ETG, SAX, RBV, HNK, HUO, SIE
	MAALS-SUZIE	ETG, EMI, CSN, HUO, SIE, JFK, PSB, SLT, HNK
Q104	SUZIE-EAST TEXAS	JFK, EMI, PSB, SLT, HNK, SIE, RBV, SAX, HUO, CYN
	EAST TEXAS-ELIOT	HUO, RBV, EMI, CYN, SAX, JFK, PSB, HNK
	DEFUN-HEVVN	PIE, PZD, CRG, SZW, TAY, JYU, CEW, MGM, OTK, CRG
	HEVVN-PLYER	PIE, ORL, OMN, SRQ, TAY, LAL, CRG, SZW, PZD
	PLYER-SWABE	PIE, ORL, OMN, SRQ, TAY
	SWABE-ST PETERSBURG	LAL, ORL, OMN, SRQ, PHK, PIE
	ST PETERSBURG-CYPRESS	PHK, PBI, SRQ, PIE, VRB, ORL, FLL, LAL, OMN
Q106	SMEI-Z-BULZI	LAL, ORL, OMN, PHK, PIE, CRG, VRB, TAY, OTK, PZD, AMG, SZW
	BULZI-DRABK	AMG, PZD, TAY, CRG, SZW, MGM, OTK, JYU, CEW, SJI
Q108	DRABK-GADAY	MGM, PZD, OTK, JYU, SZW, CEW, SJI
	GADAY-HKUNA	CEW, JYU, MGM, SZW, RRS, PZD, MAI, OTK, GEF, MGR, TAY, AMG, CRG
Q110	THNDR-JAYMC	SRQ, VRB, PHK, PIE, LAL, VKZ, ORL, PBI
	JAYMC-RVERO	VKZ, VRB, PHK, PIE, LAL, SRQ, ORL, OMN, PBI, DHP
	RVERO-KPASA	OMN, PIE, PBI, SRQ, ORL, LAL
	KPASA-BRUTS	SRQ, VRB, ORL, PHK, TAY, PIE, OMN, OTK, LAL, CRG, SZW, AMG
Q112	BRUTS-GULFR	OMN, AMG, CRG, SZW, PIE, TAY, PZD, OTK
	GULFR-FEONA	TAY, MCN, PZD, CRG, OTK, SZW, AMG, MCN, ATL, MGM
Q116	DEFUN-HEVVN	PIE, OTK, CRG, OMN, LAL, SZW, SRQ, ORL, VRB
	HEVVN-INPIN	JYU, PZD, CEW, SZW, MGM, OTK, TAY, AMG, PIE, CRG
Q118	KPASA-BRUTS	SRQ, VRB, ORL, PHK, TAY, PIE, OMN, OTK, LAL, CRG, SZW, AMG
	BRUTS-LENIE	OMN, AMG, CRG, TAY, LAL, PZD, SZW, OTK, MCN
Q501	BRUTS-GULFR	MCN, AMG, PZD, OTK, SZW, TAY
	GULFR-CEEYA	SRQ, VRB, ORL, PHK, TAY, PIE, OMN, OTK, LAL, CRG, SZW, AMG
Q505	BRUTS-LENIE	OMN, AMG, CRG, TAY, LAL, PZD, SZW, OTK, MCN
	VIXIS-GOPHER	ECK, FNT, APN, SSM, GRR, MBL, SAW, BAE, MNM, DLL, AUW, ODI, STE, FGT, EAU, DLH, GEP, BRD, MCW, MSP, ASP, TVC, GRB, RWF
Q502	GOPHER-SOBME	FGT, BRD, MCW, GEP, ABR, FAR, DLH, ODI, RWF, FSD
	KENPA-GOPHER	SSM, FNT, ECK, APN, SAW, GRB, BAE, DLL, AUW, ODI, FGT, DLH, EAU, MCW, MSP, MNM, ASP, TVC, GEP, RWF, BRD
Q504	GOPHER-SOBME	FGT, DLH, ODI, MCW, ABR, FAR, MSP, GEP, RWF, FSD, BRD
	NOTAP-CESNA	SSM, ECK, APN, GLR, PLN, ISQ, MNM, DLL, RHI, DLH, GEP, FGT, ODI, ASP, TVC, SAW, GRB, BRD
Q505	CESNA-HEMDI	ODI, GEP, DLH, FGT, RWF, FAR, AXN, FSD, ABR, DLL, BRD
	OMAGA-RIMBE	SSM, TVC, ASP, SAW, GRB
	RIMBE-CESNA	SSM, RHI, DLL, DLH, GEP, FGT, TVC, SAW, GRB, BRD, ODI
	CESNA-HEMDI	GEP, DLH, FGT, RWF, FAR, AXN, FSD, ABR, BRD, ODI, GRB

RNAV Routing and Catch Points

The purpose of this section of the Special High Altitude Routes is to present user routing options for flight within the initial HAR Phase I expansion airspace. Users are able to fly user-preferred routes, referred to as non-restrictive routing (NRR), between specific fixes described by **pitch** (entry into) and **catch** (exit out of) fixes in the HAR airspace. Pitch points indicate an end of departure procedures, preferred IFR routings, or other established routing programs where a flight can begin a segment of NRR. The catch point indicates where a flight ends a segment of NRR and joins published arrival procedures, preferred IFR routing, or other established routing programs.

The HAR Phase I expansion airspace is defined as that airspace at and above FL 350 in fourteen of the western and southern Air Route Traffic Control Centers (ARTCCs). The airspace includes Minneapolis (ZMP), Chicago (ZAU), Kansas City (ZKC), Denver (ZDV), Salt Lake City (ZLC), Oakland (ZOA), Seattle Centers (ZSE), Los Angeles (ZLA), Albuquerque (ZAB), Fort Worth (ZFW), Memphis (ZME), and Houston (ZHU). Jacksonville (ZJX) and Miami (ZMA) are included for east-west routes only.

To develop a flight plan, select pitch and catch points based upon your desired route across the Phase I airspace. Filing requirements to pitch points, and from catch points, remain unchanged from current procedures. For the portion of the route between the pitch and catch points, non-restrictive routing is permitted.

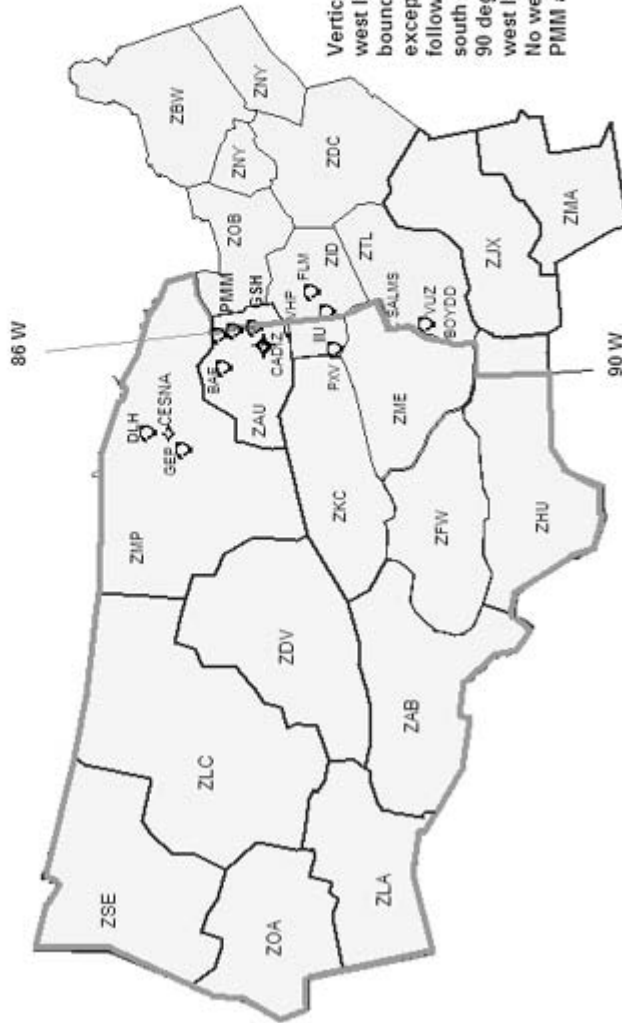
Where pitch points for a specific airport are not identified, aircraft should file an appropriate departure procedure (DP), or any other user preferred routing prior to the NRR portion of their routing. Where catch points for a specific airport are not identified aircraft should file, after the NRR portion of their routing, an appropriate arrival procedure or other user preferred routing to their destination.

Additionally, information concerning the location and schedule of Special Use Airspace (SUA) and Air Traffic Control Assigned Airspace (ATCAA) can be found on the Web Site: <http://sua.faa.gov/sua/Welcome.do>. ATCAA refers to airspace in the high altitude structure supporting military and other special operations. Users are encouraged to file around these areas when they are scheduled to be active, thereby avoiding unplanned reroutes around them.

In conjunction with the HAR program RNAV routes have been established to provide for a systematic flow of air traffic in specific portions of the enroute flight environment. The designator for these RNAV routes begin with the letter Q, for example, Q-501. Where those routes aid in the efficient orderly management of air traffic they will be published as preferred IFR routes.

High Altitude Redesign (HAR) Phase One Expansion Airspace

Except as noted, flights entering HAR expansion airspace may pitch at the airspace boundary, at the vertical pitch line, or at the fixes listed on the following page.



Vertical Pitch Line: 86 degrees west longitude from the ZMP/ZAU boundary to the ZME/ZID boundary, except between PMM and GSH, then following the ZME east boundary south to the ZHU boundary. Then west to 90 degrees west longitude, the 90 degrees west longitude to the ZHU southern boundary. No westbound traffic between PMM and GSH.

HAR Special High Altitude Pitch (entry) Points for Nonrestrictive Routing for Airports Located Outside HAR Phase I Expansion Airspace

Westbound traffic originating outside of HAR airspace entering ZMP, ZAU, ZKC and ZME can begin non-restrictive routing over any of the following pitch points (listed from north to south):

DLH, CESNA, GEP, BAE, MKG, GRR, PMM, GSH, CADIZ, FWA, VHP, FLM, IIU, PXV, SGF, RZC, BNA, SALMS, VUZ, BOYDD, MIE.

Traffic originating outside of HAR airspace may also begin Nonrestrictive Routing upon crossing the pitch line depicted on the associated graphic.

HAR Special High Altitude Pitch Points for Airports Located Within (below) HAR Phase I Expansion Airspace

This section lists pitch points for airports within the HAR Phase I expansion airspace.

Albuquerque	ABQ, GUP, HANOS or ZUN
Austin	ABI, FUZ, JCT, MQP, NAVYS, SJT or TNV
Boca Raton, FL	TBIRD KPASA Q118 LENIE or TBIRD KPASA Q116 CEEYA or TBIRD KPASA Q110 FEONA or TBIRD SMELZ Q106 BULZI or TBIRD SMELZ Q106 GADAY
Burbank includes Santa Monica and Van Nuys	GMN, MARKS or DAG LAS or HEC EED or PMD BLH
Chicago Terminal Area	IOW, PLL275065, MZV or BAE
Dallas/Fort Worth Terminal Area	ABI, LBB, GTH, CDS, MRMAC, IRW, TUL, MLC, TXK ELD, SWB or Aircraft destined the Chicago terminal area Except MDW EAKER MIDEE BDF BRADFORD-STAFF Or MLC J105 SGF BDF BRADFORD-STAF
Denver Terminal Area	PUB, DVC, DBL, RLG, EKR, LAR, MBW, CYS, BFF, HANKI, NATTI, ASHBY, BELKE, CABET, WEEDS, OR BINKE
Fort Lauderdale (or) Fort Lauderdale Executive	THNDR KPASA Q118 LENIE or THNDR KPASA Q116 CEEYA or THNDR KPASA Q110 FEONA or THNDR SMELZ Q106 GADAY or THNDR SMELZ Q106 BULZI
Houston Bush	LIT, ELD, MLC, JCT or Aircraft destined Atlanta Terminal Area LCH Q24 PAYTN HONIE-RNAV STAR or Aircraft joining J37 to the northeast, GUSTI SID GUSTI Q22 CATLN or Aircraft joining J42 to the northeast, EL DORADO SID ELD Q32 J42

Houston Hobby	LIT, ELD, MLC, JCT, or Aircraft joining J42 to the northeast, EL DORADO SID ELD Q32 J42
Jacksonville, FL	TAY
Kansas City Terminal Area	TIFTO, CATTs or KENTN
Los Angeles, includes Ontario	GMN, RZS or DAG LAS or TRM EED or TRM PKE
Las Vegas	DOBNE, MOSBI, NICLE, TRALR or ZELOT
Long Beach includes Orange County	GMN SNS, EHF, LANDO or TRM PKE or TRM EED
Memphis	BNA, HAAWK, SALMS or SQS
Miami Terminal Area	WINCO KPASA Q118 LENIE or WINCO KPASA Q116 CEEYA or WINCO KPASA Q110 FEONA or WINCO SMELZ Q106 GADAY or WINCO SMELZ Q106 BULZI
Milwaukee	GREAS
Minneapolis Terminal Area*	ONL, ABR, FAR, OBH, OVR, FOD
New Orleans Terminal Area	AEX, MEI, SQS, KAPLN
Orlando Terminal Area	WEBBS BRUTS Q118 LENIE or WEBBS GULFR Q116 CEEYA or WEBBS BULZI Q106 GADAY or WEBBS FEONA or WEBBS BULZI
Palm Beach, FL	TBIRD KPASA Q118 LENIE or TBIRD KPASA Q116 CEEYA or TBIRD KPASA Q110 FEONA or TBIRD SMELZ Q106 BULZI or TBIRD SMELZ Q106 GADAY
Palm Springs	TRM JOTNU BLD or TRM EED or TRM PKE
Phoenix	CHILY, CIE, CULTS, RSK, DOVEE, GCN, MESSI, SJN, DRYHT or MOHAK
Portland, OR	PDT, TIMEE

Salt Lake City	HVE, DTA, MLF, BCE, OAL, MTU, BVL, OCS, TWF, DBS, BPI or TCH J56 CHE or TCH J173 EKR
Saint Louis	VIH, MAP, MYERZ, MCM or HLV MCI
San Antonio Terminal Area	FUZ, SJT, MQP, ABI or Aircraft North of LFK, LFK or Aircraft South of HUB, ELA or Aircraft South of LFK and North of HUB LCH
San Diego	TRM EED or TRM PKE or TRM JOTNU BLD
San Francisco Bay Area	GALLI, INSLO, HAROL JSICA
Oakland	GALLI, INSLO, HAROL JSICA
San Jose	GALLI or INSLO
Seattle	BLUIT
Southwest Florida Airports (RSW/FMY)	JOCKS KPASA Q118 LENIE or JOCKS KPASA Q116 CEEYA or JOCKS KPASA Q110 FEONA or JOCKS SMELZ Q106 GADAY or JOCKS SMELZ Q106 BULZI
Tampa Terminal Area	FEONA, BULZI or BRUTS Q118 LENIE or GULFR Q116 CEEYA or BULZI Q106 GADAY

*MSP area departures with destinations east of 93 degrees west longitude via preferred IFR routing.

Catch Points for Airports Located Outside HAR Phase I Expansion Airspace

This section lists exit points for aircraft destined to specific destinations which are outside the HAR Phase I airspace.

Atlanta Terminal Area	Aircraft through ZME airspace from ZKC airspace east of FAM, Pless Q19 BNA or Aircraft through ZME airspace from ZKC airspace west of FAM, ARG Q26 DEVAC or MEM or Aircraft through ZME airspace from ZID airspace west of a line from VHP to BWG, BNA or Aircraft through ZME airspace from ZID airspace east of a line from VHP to BWG, BWG or Aircraft through ZME airspace from ZFW airspace, MEM or MEI HONIE (RNAV)–STAR or PATYN HONIE (RNAV)–STAR
-----------------------	---

Baltimore–Washington*	GIJ, GEP, FLM, IIU, BAE, VHP, WHETT, BNA or VUZ
Boston*	GEP, CRL, ECK, IIU, BNA or VUZ
Buffalo*	GEP, CRL
Hartford Bradley*	GEP, CRL
Canton–Akron*	GIJ, VHP, GEP
Charlotte	BNA, VUZ
Cincinnati Terminal Area	BNA, PXV or Aircraft north of SLC, JOT or Aircraft over or south of SLC, ENL or SLC or SFO departures, ENL, JOT
Cleveland Terminal Area*	OBK
Detroit Terminal Area	BAE MKG POLAR–STAR or VHP FWA MIZAR–STAR
Detroit Young	VHP FWA or LAN SPRTN–STAR
Indianapolis Terminal Area	BIB, SPI, JOT
Louisville	ENL, MEM
Newark*	GEP, VHP, FLM, IIU, BNA, VUZ or IOW GIJ J554 CRL J584 SLT FQM
New York Kennedy*	GEP, VHP, FLM, IIU, BNA, VUZ or DBQ J94 PMM J70 LVZ LENDY–STAR
New York LaGuardia*	GIJ, GEP, VHP, BAE, FLM, IIU, BNA, VUZ
Philadelphia Terminal Area*	GIJ, GEP, VHP, BAE, WHETT, BNA, VUZ
Pittsburgh Terminal Area*	VHP, GIJ, BAE, GEP
Pontiac	LFD, LAN, VHP, FWA, GEP
Providence	JHW, HEMDI, CESNA, GEP, GRB, TVC, ASP, VHP, IIU, BNA, VUZ
Raleigh–Durham	FLM, IIU, BNA, VUZ
Toronto Terminal Area	ECK, SVM, SSM, GEP
Teterboro*	GEP, VHP, CRL, BNA, VUZ
Washington Dulles/National*	GIJ, GEP, FLM, IIU, BAE, VHP, WHETT, BNA, VUZ
White Plains*	GEP, VHP, CRL, FLM, IIU, BNA, VUZ
Willow Run*	LAN, LFD, VHP, FWA, GEP

*Eastbound aircraft over flying ZMP center airspace entering Toronto center airspace, file direct SSM or via J63, J522, Q505, Q504, Q502, Q501

or

Entering ZAU or ZOB airspace from north of DPR J16 MCW, GEP

or

Entering ZAU or ZOB airspace from or south of DPR J16 MCW, CRL.

Catch Points for Airports Located Within (below) HAR Phase I Expansion Airspace

This section lists exit points for aircraft destined to airports which are below HAR Phase I airspace.

Albuquerque Terminal Area	CURLY CURLY-STAR or ESPAN FRIHO-STAR or LAVAN LAVAN-STAR or FTI FRIHO-STAR or MIERA MIERA-STAR
Austin Terminal Area	Aircraft west of a north-south line at LFK, BLEWE or Aircraft east of a north-south line at LFK, IDU or LLO
Boca Raton, FL	CEW DEFUN Q112 INPIN SHDAY (RNAV)-STAR Aircraft through ZHU remain south of ZME and ZTL airspace or DEFUN Q112 INPIN SHDAY (RNAV)-STAR Aircraft through ZHU remain south of ZME and ZTL airspace or SZW INPIN SHDAY (RNAV)-STAR
Chicago Midway	CVA MOTIF-STAR or PIA MOTIF-STAR or DBQ CVA MOTIF-STAR or LMN MOTIF-STAR
Chicago O'Hare Terminal Area	GEP DLL MSN JVL JANESVILLE-STAR or TVC PULLMAN-STAR or FOD DBQ JVL JANESVILLE-STAR or MCW JANESVILLE-STAR or GCK IRK BRADFORD-STAR
Dallas/Fort Worth Terminal Area	IRW, LOSZY, FSM, LIT, SQS, MLU, AEX, JUMBO, TQA, TURKI, HEATR Aircraft through ZME airspace from north and west of PXV, RZC, Q23 FSM or Aircraft through ZME airspace from east of PXV, PXV Q25 MEEOW or Aircraft through ZME airspace from J6 down to, but not including J52, LIT, SQS or Aircraft through ZME airspace from J52 and south of J52, SQS

Denver Terminal Area	<p>OATHE DANDD-STAR or HGO QUAIL-STAR or LOPEC-STAR or ALS LARKS-STAR or HBU POWDR-STAR or EKR TOMSN-STAR or CHE TOMSN-STAR or BFF LANDR-STAR or LBF SAYGE-STAR or HCT SAYGE-STAR or RSK LARKS-STAR or LAA QUAIL-STAR or GCK J154 RYLIE DANDD-STAR or OCS J154 ALPOE RAMMS-STAR or YANKI J114 SNY LANDR-STAR or Aircraft filed BIL or east, MBW RAMMS-STAR</p>
Ft Lauderdale or Ft Lauderdale Executive	<p>CEW DEFUN Q104 PIE SWAGS (RNAV)-STAR Aircraft through ZHU airspace remain south ZME and ZTL airspace or SZW HEVVN Q104 PIE SWAGS (RNAV)-STAR</p>
Houston Bush	<p>CRP, CVE, LLO, LUKIY, SAT or Aircraft south and east of LLA, JEPEG or MISLE Q40 AEX or Aircraft north and east of SJI, SJI or Aircraft east of PXV, PXV Q31 DHART SWB or Aircraft north and west of PXV, PROWL Q33 DHART SWB</p>
Houston Hobby	<p>CRP, ELLVR, SAT, SWB or Aircraft south and east of GIRLY, KCEEE or Aircraft north and east of SJI, SJI or BESOM Q38 ROKIT ROKIT-STAR or Aircraft east of PXV, PXV Q29 HARES SWB or Aircraft north and west of PXV, PROWL Q33 DHART SWB</p>
Jacksonville	<p>GADAY ZOOSS TAY Aircraft through ZHU airspace remain south of ZME and ZTL airspace or ZOOSS TAY</p>

John Wayne–Orange County	HEC, PGS, BLD or Aircraft south of TBC from ZAB airspace, HIPPI
Kansas City Terminal Area	LMN BRAYMER–STAR or PWE ROBINSON–STAR or EMP JHAWK–STAR
Las Vegas	DILCO, LIDAT, IGM or Aircraft over PGA or north of PGA KSINO or Aircraft south of PGA PGS LYNSY
Los Angeles Terminal Area	Aircraft North of TBC, HEC, PGS or Aircraft South of TBC from ZAB airspace, HIPPI, MESSI
Miami Terminal Area	CEW DEFUN Q104 CYY DEEDS (RNAV)–STAR Aircraft through ZHU airspace remain south ZME and ZTL airspace or SZW HEVFN Q104 CYY DEEDS (RNAV)–STAR
Minneapolis Terminal Area	Aircraft from north, west, south, FAR GOPHER–STAR or RWF SKETR–STAR or ALO KASPR–STAR or BRD GOPHER–STAR or BAE EAU CLAIRE–STAR or FOD TWOLF–STAR
Memphis Terminal Area	ARG, BWG, FSM, PXV, LIT, RZC, SQS, VUZ, BNA, GQO, ELD
Naples, FL	CEW DEFUN Q104 PLYER PIKKR (RNAV)–STAR Aircraft through ZHU AIRSPACE remain south of ZME and ZTL airspace or SZW HEVFN Q104 PLYER PIKKR (RNAV)–STAR
Nashville	CCT, GHM, GUITR, TINGS, VOLLS
New Orleans Terminal Area	BLUEZ, GPT, LCH, MCB, TBD, FATSO
Oakland	ILA or KATTS PAMMY or Aircraft over or south of a line ILC J16 DVC REANA KATTS PAMMY or Aircraft from north of ILC, JOPER PAMMY or KATTS PAMMY or Aircraft over or south of ILC, REANA KATTS PAMMY
Orlando Terminal Area	GADAY Q108 CLAWZ LEESE–STAR Aircraft through ZHU airspace remain south of ZME/ZTL airspace or OTK LEESE–STAR

Palm Beach, FL	CEW DEFUN Q112 INPIN GULLO (RNAV)-STAR Aircraft through ZHU airspace remain south of ZME and ZTL airspace or SZW INPIN GULLO (RNAV)-STAR
Phoenix	CORKR DRK or Aircraft from ZDV airspace, GUP or Aircraft from ZAB airspace, ZUN, MOHAK, SSO or VYLLA TUS
Phoenix Satellites	FLG, SSO, MOHAK or VYLLA, TUS
Portland, OR Terminal Area	ARNIT BONVL-STAR or LARNO BONVL-STAR or MOXEE MOXEE-STAR
St. Louis Terminal Area	SGF TRAKE-STAR or BUM TRAKE-STAR or ANX TRAKE-STAR or LMN IRK RIVRS-STAR or RBS VANDALIA-STAR
Salt Lake City Terminal Area	JNC J12 HELPR SPANE-STAR or EKR MTU SPANE-STAR or BCE DTA-TCH or MLF DTA-TCH or BVL BONNEVILLE-STAR or BYI BEARR-STAR or PIH BEARR-STAR or DBS BRIGHAM CITY-STAR or JAC BRIGHAM CITY-STAR or BPI BRIGHAM CITY-STAR or OCS BRIGHAM CITY-STAR
San Diego Terminal Area	EED, LAX, GBN
Santa Ana	HEC, PGS, BLD, HIPPI
San Antonio Terminal Area	IDU, CSI, JCT, LLO, CRP, LRD or West of a north-south line at LFK, BLEWE or East of a north-south line at LFK, IDU

San Francisco	FMG GOLDEN GATE--STAR or MVA MODESTO--STAR or ENI GOLDEN GATE--STAR or OAL MODESTO--STAR or South of a line ILC to DVC, REANA KATTS OAL MODESTO--STAR
San Jose	FMG HYP EL NIDO--STAR or OAL HYP EL NIDO--STAR or ENI GOLDEN GATE--STAR or South of a line ILC to DVC, REANA KATTS KICHI CANDA EL NIDO--STAR
Seattle Terminal Area	Aircraft From northeast, southeast, south, TEMPL GLASR--STAR or SUNED CHINS--STAR or BTG OLMYPIA--STAR
Southwest Florida Airports RSW and FMY	CEW DEFUN Q104 SWABE JOSFF--STAR Aircraft through ZHU airspace remain south of ZME and ZTL airspace or SZW HEVVN Q104 SWABE JOSFF--STAR
Tampa Terminal Area	CEW DEFUN Q104 HEVVN DARBS--STAR Aircraft through ZHU airspace remain south of ZME and ZTL airspace or SZW DARBS--STAR
Tucson	DRK PXR or MOHAK GBN

VISUAL FLIGHT RULES (VFR) WAYPOINTS

VFR Waypoint names consist of five letters beginning with "VP". Stand-alone VFR Waypoints are portrayed on VFR Charts using the same four-point star symbol currently used for Instrument Flight Rules (IFR) Waypoints. VFR Waypoints collocated with Visual Checkpoints (Visual Reporting Points) are portrayed with a Visual Check Point flag. The VFR Waypoint name is shown in parentheses adjacent to the Visual Check Point name. VFR Waypoint names are not intended to be pronounceable and shall not be used in ATC communications.

CAUTION: GPS accuracy necessitates extra vigilance for other aircraft when navigating near any fix retrieved from a GPS database.

BALTIMORE–WASHINGTON TERMINAL AREA CHART/FLYWAY CHART

WAYPOINT IDENT	COLLOCATED VFR CHECKPOINT	LOCATION
VPAXI	_____	N38°34.57' /W076°20.38'
VPONX	_____	N39°06.65' /W076°55.92'
VPOOP	_____	N38°56.32' /W076°36.90'

BOSTON HELICOPTER CHART

VPBAY	_____	N42°16.17' /W070°49.48'
VPBLT	_____	N42°19.67' /W070°53.40'
VPCGS	_____	N42°22.08' /W071°03.13'
VPEVS	_____	N42°23.52' /W071°04.10'
VPFEN	_____	N42°12.58' /W071°08.88'
VPFRE	_____	N42°25.03' /W071°12.32'
VPGLV	_____	N42°21.88' /W070°52.18'
VPHAM	_____	N42°30.13' /W071°07.15'
VPPIK	_____	N42°20.37' /W071°15.93'
VPQUA	_____	N42°12.10' /W071°04.78'
VPQUB	_____	N42°12.60' /W070°59.83'
VPSPF	_____	N42°24.20' /W071°09.47'
VPTOB	_____	N42°31.42' /W070°59.82'
VPWAN	_____	N42°36.88' /W071°19.45'

BOSTON TERMINAL AREA CHART

VPCOH	Cohasset	N42°13.58' /W070°48.94'
VPCUT	Cuttyhunk Harbor	N41°25.50' /W070°55.03'
VPFRA	Framingham Shopping Center	N42°18.16' /W071°23.65'
VPHOL	Woods Hole	N41°31.06' /W070°40.60'
VPHUL	Hull	N42°18.20' /W070°55.30'
VPLPT	Nantucket Great Point	N41°23.41' /W070°02.78'
VPNED	Needham Towers	N42°18.51' /W071°14.64'
VPPEA	Peabody Shopping Center	N42°32.52' /W070°56.69'
VPROC	Rockingham Race Track	N42°46.29' /W071°13.57'
VPSCI	Scituate	N42°11.89' /W070°43.69'
VPTPT	Nantucket Third Point	N41°18.51' /W070°03.37'
VPTUC	Tuckernuck	N41°18.31' /W070°15.43'
VPWAK	Wakefield	N42°30.72' /W071°05.24'
VPWAN	Wang Towers	N42°36.88' /W071°19.45'

CHARLOTTE SECTIONAL CHART

VPATO	_____	N34°37.37' /W076°31.47'
VPAVA	_____	N34°57.00' /W077°16.50'
VPBFE	_____	N32°16.38' /W080°47.50'
VPBRA	_____	N36°13.75' /W076°08.08'
VPGCE	_____	N36°03.90' /W076°36.42'
VPGHI	_____	N35°15.30' /W075°31.25'
VPGIO	_____	N35°32.50' /W076°37.33'
VPKJU	_____	N35°26.58' /W076°10.22'
VPLMN	_____	N34°55.43' /W077°46.42'
VPMAB	_____	N34°42.20' /W077°03.50'
VPNPO	ISLE OF PALMS	N32°47.78' /W079°46.45'
VPOKY	_____	N35°06.53' /W075°59.17'
VPREP	_____	N32°33.98' /W080°21.82'
VPRRS	_____	N33°25.45' /W079°07.60'
VPUMO	_____	N35°35.63' /W075°28.08'
VPWZO	_____	N36°00.87' /W075°40.07'
VPZIE	_____	N32°01.62' /W080°53.42'

CHICAGO SECTIONAL CHART

WAYPOINT IDENT	COLLOCATED VFR CHECKPOINT	LOCATION
VPCOH	_____	N31°49.35'/W081°51.07'

DENVER TERMINAL AREA CHART/FLYWAY CHART

VPBEN	_____	N39°44.28'/W104°26.00'
VPFTG	_____	N39°44.35'/W104°32.75'
VPNIC	NORTH INTERCHANGE	N39°58.90'/W104°59.27'

HOUSTON TERMINAL AREA CHART/FLYWAY CHART

WAYPOINT IDENT	COLLOCATED VFR CHECKPOINT	LOCATION
VPBWY	_____	N29°46.25'/W095°09.24'
VPDTN	_____	N29°46.59'/W095°22.01'
VPGLA	_____	N30°08.32'/W095°06.62'
VPGLB	_____	N30°07.80'/W094°55.70'
VPKTY	_____	N29°47.05'/W095°44.92'
VPPLN	_____	N30°08.80'/W095°50.42'
VPRSN	_____	N29°30.00'/W095°41.00'
VPSND	_____	N29°23.13'/W095°28.86'
VPSNT	_____	N29°49.29'/W094°53.94'
VPTNE	_____	N29°47.48'/W095°03.34'
VPTNW	_____	N29°47.06'/W095°33.81'
VPTRK	_____	N29°24.06'/W095°10.44'

JACKSONVILLE SECTIONAL CHART

VPAFI	_____	N31°49.35'/W081°51.07'
VPAFY	_____	N30°07.00'/W081°21.33'
VPBEC	_____	N29°46.25'/W081°15.10'
VPCJA	_____	N29°30.00'/W081°06.00'
VPCKY	_____	N28°46.50'/W082°34.00'
VPCNY	_____	N28°30.00'/W080°45.00'
VPDAD	DADE CITY	N28°22.57'/W082°11.25'
VPDAR	_____	N31°22.38'/W081°24.13'
VPDFI	_____	N29°00.17'/W081°20.85'
VPDUT	_____	N27°37.70'/W082°09.10'
VPEAR	CLEARWATER BEACH	N27°58.67'/W082°49.83'
VPEGV	_____	N29°39.97'/W081°24.87'
VPPFU	_____	N28°57.08'/W081°00.33'
VPGPE	ST PETE BEACH	N27°43.50'/W082°44.67'
VPHAA	_____	N30°04.02'/W083°40.02'
VPHUC	_____	N28°19.87'/W082°43.77'
VPIWA	MIDWAY	N31°48.33'/W081°25.85'
VPJMY	_____	N29°26.92'/W081°18.27'
VPKER	LAKE PARKER	N28°04.00'/W081°56.00'
VPLEV	_____	N28°48.00'/W080°52.00'
VPLJA	_____	N29°00.00'/W080°51.00'
VPMAI	_____	N30°50.02'/W084°56.63'
VPTLH	_____	N30°32.70'/W083°52.22'
VPXZY	_____	N29°35.00'/W083°10.00'
VPYIW	_____	N30°42.28'/W081°27.25'
VPZIE	_____	N32°01.62'/W080°53.42'

KANSAS CITY SECTIONAL CHART

VPAGO	_____	N37°50.33'/W090°29.03'
VPBEK	_____	N37°15.07'/W092°30.67'
VPDEN	_____	N37°46.75'/W092°19.20'
VPENE	_____	N37°44.75'/W091°55.78'
VPESS	_____	N36°59.48'/W091°00.88'
VPFME	_____	N37°41.00'/W092°38.33'
VPGXY	_____	N37°15.50'/W091°40.17'
VPMBE	_____	N37°11.08'/W090°27.92'
VPMKE	_____	N37°24.47'/W092°40.00'
VPROV	_____	N38°01.72'/W091°12.81'
VPUTT	_____	N37°52.05'/W092°01.20'

WAYPOINT IDENT	COLLOCATED VFR CHECKPOINT	LOCATION
VPWOC	_____	N37°18.03' /W092°18.63'
VPWRO	_____	N37°39.12' /W091°45.68'
VPXIZ	_____	N37°26.60' /W092°05.42'

KANSAS CITY TERMINAL AREA CHART

VPATN	ATCHISON	N39°33.62' /W095°07.65'
VPBGS	BLUE SPRINGS	N39°01.82' /W094°16.32'
VPBSP	BONNER SPRINGS	N39°03.78' /W094°53.10'
VPCHB	CHOUTEAU BRIDGE	N39°08.77' /W094°32.03'
VPDSO	DE SOTO	N38°58.68' /W094°58.48'
VPESG	EXCELSIOR SPRINGS	N39°20.68' /W094°13.77'
VPGTB	GARRETSBURG	N39°40.92' /W094°41.45'
VPLAT	LATHROP WATER TANK	N39°32.87' /W094°20.00'
VPLEN	LENEXA	N38°57.77' /W094°43.68'
VPLVL	LONGVIEW LAKE	N38°54.63' /W094°28.28'
VPMLL	MC LOUTH	N39°11.65' /W095°12.50'
VPNHA	NASHUA	N39°17.83' /W094°34.80'
VPSCX	SPORTS COMPLEX	N39°03.00' /W094°29.02'
VPSKR	SUGAR CREEK REFINERY	N39°07.00' /W094°27.02'
VPSPK	SWOPE PARK	N39°00.47' /W094°31.93'
VPTSK	TWIN STACKS	N39°09.05' /W094°38.22'
VPWOF	WORLDS OF FUN	N39°10.42' /W094°29.12'

KLAMATH FALLS SECTIONAL CHART

VPORO	_____	N43°57.38' /W123°02.22'
-------	-------	-------------------------

LOS ANGELES HELICOPTER CHART

VPANA	_____	N33°44.43' /W117°50.03'
VPART	MAGNOLIA	N33°51.45' /W117°58.92'
VPAUT	HWY 91 & 55	N33°50.63' /W117°49.57'
VPBOB	_____	N33°59.60' /W117°21.45'
VPCAR	_____	N33°49.90' /W118°17.23'
VPCNG	CONEJO GRADE US HWY 101	N34°12.54' /W118°59.61'
VPCOR	_____	N33°52.90' /W117°32.95'
VPCRX	_____	N34°01.40' /W117°44.88'
VPCSU	CSU CHANNEL ISLANDS	N34°09.76' /W119°02.53'
VPDOW	_____	N33°56.47' /W118°05.80'
VPELA	_____	N34°00.98' /W118°10.35'
VPETY	_____	N33°38.70' /W117°44.12'
VPFCB	_____	N34°02.03' /W118°01.63'
VPFPL	OXNARD FINANCIAL PLAZA	N34°13.71' /W119°10.39'
VPGOL	_____	N34°09.33' /W118°17.37'
VPIMP	_____	N33°55.85' /W118°16.85'
VPKAT	_____	N33°48.23' /W117°54.22'
VPKEL	_____	N34°03.92' /W117°48.40'
VPLAC	_____	N34°03.75' /W118°14.93'
VPLLU	_____	N34°03.85' /W117°17.82'
VPLQM	QUEEN MARY	N33°45.17' /W118°11.37'
VPLRT	SANTA ANITA RACE TRACK	N34°08.45' /W118°02.65'
VPLVT	VINCENT THOMAS BRIDGE	N33°44.97' /W118°16.32'
VPMDR	_____	N33°59.27' /W118°23.97'
VPNEW	NEWHALL PASS	N34°20.18' /W118°30.72'
VPNUY	_____	N34°09.63' /W118°28.18'
VPPCH	_____	N33°28.07' /W117°40.32'
VPPKC	_____	N34°03.32' /W118°12.83'
VPPOR	_____	N34°00.10' /W117°50.12'
VPRRT	_____	N33°59.37' /W118°16.83'
VPSEP	_____	N34°05.80' /W118°28.63'
VPSFR	_____	N34°17.45' /W118°28.07'
VPSTC	SATICOY BRIDGE	N34°16.62' /W119°08.34'
VPSTK	_____	N34°13.97' /W118°24.60'

LOS ANGELES SECTIONAL CHART

WAYPOINT IDENT	COLLOCATED VFR CHECKPOINT	LOCATION
VPCNG	CONEJO GRADE US HWY 101	N34°12.54'/W118°59.61'
VPCSU	CSU CHANNEL ISLANDS	N34°09.76'/W119°02.53'
VPFPL	OXNARD FINANCIAL PLAZA	N34°13.71'/W119°10.39'
VPSTC	SATICOY BRIDGE	N34°16.62'/W119°08.34'

LOS ANGELES TERMINAL AREA CHART/FLYWAY CHART

VPCNG	CONEJO GRADE US HWY 101	N34°12.54'/W118°59.61'
VPCSU	CSU CHANNEL ISLANDS	N34°09.76'/W119°02.53'
VPGTY	GETTY CENTER	N34°04.84'/W118°28.66'
VPLBP	BANNING PASS	N33°56.05'/W116°59.63'
VPLCC	CHAFFEY COLLEGE	N34°08.87'/W117°34.33'
VPLCP	CAJON PASS	N34°18.07'/W117°27.68'
VPLDL	DISNEYLAND	N33°48.72'/W117°55.13'
VPLDP	DANA POINT	N33°27.62'/W117°42.87'
VPLDS	DODGER STADIUM	N34°04.42'/W118°14.42'
VPLFX	91/605 INTERCHANGE	N33°52.38'/W118°06.08'
VPLGP	GRIFFITH PARK OBSERVATORY	N34°07.10'/W118°18.02'
VPLHF	110/405 FWYS	N33°51.42'/W118°17.10'
VPLHP	HUNTINGTON PIER	N33°39.32'/W118°00.25'
VPLKH	KING HARBOR	N33°50.75'/W118°23.88'
VPLLC	L.A. COLISEUM	N34°00.83'/W118°17.27'
VPLLM	LAKE MATHEWS	N33°50.58'/W117°26.85'
VPLMM	MAGIC MOUNTAIN	N34°26.20'/W118°36.28'
VPLMS	MILE SQUARE PARK	N33°43.40'/W117°56.77'
VPLPD	PRADO DAM	N33°53.40'/W117°38.48'
VPLPP	PACIFIC PALISADES	N34°02.13'/W118°32.15'
VPLQM	QUEEN MARY	N33°45.17'/W118°11.37'
VPLRB	ROSE BOWL	N34°09.67'/W118°10.05'
VPLRT	SANTA ANITA RACE TRACK	N34°08.45'/W118°02.65'
VPLSA	SANTA ANA CANYON	N33°52.03'/W117°42.68'
VPLSB	SANTA FE FLOOD BASIN	N34°07.72'/W117°57.30'
VPLSC	STATE COLLEGE	N33°52.97'/W117°53.13'
VPLSF	SAN FERNANDO RESERVOIR	N34°17.87'/W118°29.00'
VPLSP	SIGNAL PEAK	N33°36.33'/W117°48.63'
VPLSR	HAWTHORNE & 405 FREEWAY	N33°53.07'/W118°21.13'
VPLSS	SANTA SUSANA PASS	N34°16.00'/W118°38.43'
VPLTW	TUJUNGA WASH & Foothill	N34°16.40'/W118°20.30'
VPLVT	VINCENT THOMAS BRIDGE	N33°44.97'/W118°16.32'
VPLWT	WATER TANK	N34°10.82'/W118°46.27'
VPNEW	NEWHALL PASS	N34°20.18'/W118°30.72'
VPSTC	SATICOY BRIDGE	N34°16.62'/W119°08.34'

MIAMI SECTIONAL CHART

VPACH	HOLLYWOOD BEACH	N26°00.92'/W080°06.93'
VPBOV	_____	N27°57.00'/W080°46.75'
VPCLC	_____	N26°27.07'/W082°00.88'
VPCTE	_____	N26°09.28'/W081°20.70'
VPDAD	DADE CITY	N28°22.57'/W082°11.25'
VPDUT	_____	N27°37.70'/W082°09.10'
VPDZE	_____	N27°19.00'/W080°44.17'
VPEAR	CLEARWATER BEACH	N27°58.67'/W082°49.83'
VPEDY	ANDYTOWN TOLLGATE	N26°08.78'/W080°28.00'
VPFAH	_____	N26°25.40'/W081°29.67'
VPGPE	ST PETE BEACH	N27°43.50'/W082°44.67'
VPHRO	_____	N27°05.97'/W082°12.20'
VPHUC	_____	N28°19.87'/W082°43.77'
VPIBR	_____	N27°12.47'/W081°40.22'
VPKER	LAKE PARKER	N28°04.00'/W081°56.00'
VPKOE	_____	N24°40.08'/W081°20.55'
VPLYV	_____	N24°49.07'/W080°49.17'
VPMB0	GULFSTREAM PARK	N25°58.57'/W080°08.17'
VPOBA	PUMPING STATION	N26°28.30'/W080°26.75'
VPRBI	_____	N25°50.67'/W080°55.18'
VPRNL	RANGER STATION	N25°22.92'/W080°36.58'
VPWMO	_____	N27°03.00'/W080°35.00'

MIAMI TERMINAL AREA CHART/FLYWAY CHART

WAYPOINT IDENT	COLLOCATED VFR CHECKPOINT	LOCATION
VPACH	HOLLYWOOD BEACH	N26°00.92' /W080°06.93'
VPEDY	ANDYTOWN TOLLGATE	N26°08.78' /W080°28.00'
VPMBO	GULFSTREAM PARK	N25°58.57' /W080°08.17'
VPOBA	PUMPING STATION	N26°28.30' /W080°26.75'
VPRBI	_____	N25°50.67' /W080°55.18'
VPRNL	RANGER STATION	N25°22.92' /W080°36.58'

NEW ORLEANS SECTIONAL CHART

VPGPT	_____	N30°25.95' /W089°05.62'
VPLIP	PHILLIPS INLET	N30°16.23' /W085°59.25'
VPMAI	_____	N30°50.02' /W084°56.63'
VPMOB	_____	N30°23.00' /W088°31.72'
VPRAM	_____	N30°18.95' /W089°35.88'
VPRER	_____	N30°13.87' /W085°20.67'
VPRIV	_____	N30°54.85' /W087°57.82'
VPSAW	_____	N30°49.65' /W089°07.42'
VPTHR	_____	N30°19.93' /W087°08.50'

NEW YORK HELICOPTER CHART

VPJAY	_____	N40°59.00' /W073°07.00'
VPLYD	_____	N40°57.37' /W073°29.59'
VPROK	_____	N40°52.70' /W073°44.24'

PHOENIX TERMINAL AREA CHART/FLYWAY CHART

VPALL	ALLENVILLE	N33°20.97' /W112°35.20'
VPAQU	AQUEDUCT PUMPING STATION	N33°40.05' /W112°41.38'
VPARM	ARROWHEAD MALL	N33°38.52' /W112°13.48'
VPAWG	AHWATUKEE GOLF COURSE	N33°19.98' /W111°59.08'
VPAZM	ARIZONA MILLS	N33°23.43' /W111°57.88'
VPBAR	BARTLETT DAM	N33°49.10' /W111°37.92'
VPCCC	COUNTRY CLUB & CANAL	N33°30.73' /W111°50.37'
VPCNL	CANAL	N33°33.23' /W111°46.89°
VPRFB	FIREBIRD LAKE	N33°16.35' /W111°58.10'
VPFTN	FOUNTAIN HILLS	N33°36.12' /W111°42.72'
VPGLX	GILA CROSSING	N33°16.55' /W112°10.08'
VPGPP	GLENDALE POWER PLANT	N33°33.27' /W112°13.00'
VPMAR	MARICOPA	N33°03.42' /W112°02.88'
VPMHS	MESQUITE HIGH SCHOOL	N33°20.53' /W111°49.58'
VPNRV	NEW RIVER	N33°55.08' /W112°08.45'
VPNTT	NORTH TEST TRACK	N33°03.50' /W111°55.83'
VPPIR	PIR	N33°22.52' /W112°18.90'
VPQTR	QUINTERO GOLF COURSE	N33°49.53' /W112°23.58'
VPRVC	RIO VERDE COMMUNITY	N33°44.37' /W111°39.62'
VPSMC	SOUTH MOUNTAIN COLLEGE	N33°23.02' /W112°02.12'
VPSQP	SQUAW PEAK	N33°32.83' /W112°01.27'
VPSSS	SUPERSTITION SPRINGS MALL	N33°23.50' /W111°41.37'
VPSTN	SANTAN MOUNTAINS	N33°09.23' /W111°40.92'
VPSTT	SOUTH TEST TRACK	N32°56.25' /W111°59.67'
VPZZZ	_____	N33°20.18' /W111°26.53'

ST LOUIS TERMINAL AREA CHART/FLYWAY CHART

VPAGN	TV ANTENNA	N38°32.08' /W090°22.42'
VPBPE	_____	N38°23.80' /W090°20.38'
VPCJY	HOLIDAY SHORES	N38°55.00' /W089°56.00'
VPCOJ	WINFIELD DAM	N39°00.28' /W090°41.23'
VPDFA	JEFFERSON BARRACKS BRIDGE	N38°29.18' /W090°16.47'
VPEAZ	BUSCH STADIUM	N38°37.43' /W090°11.55'
VPEDZ	WATER TANKS	N38°45.30' /W090°34.87'
VPEGR	GAS TANKS	N38°35.80' /W090°19.32'
VPEOX	ST PETERS	N38°47.17' /W090°39.25'

WAYPOINT IDENT	COLLOCATED VFR CHECKPOINT	LOCATION
VPFAI	HOWELL ISLAND	N38°40.00'/W090°43.00'
VPFFY	_____	N38°55.37'/W090°17.30'
VPGPF	_____	N38°35.60'/W090°26.92'
VPGVI	_____	N38°32.30'/W090°27.80'
VPHRQ	CHAIN OF ROCKS BRIDGE	N38°45.88'/W090°10.42'
VPIBO	WATERLOO	N38°20.00'/W090°09.00'
VPJMU	HORSESHOE LAKE	N38°41.00'/W090°05.00'
VPKNY	PACIFIC	N38°29.00'/W090°44.00'
VPLES	ST CHARLES	N38°47.00'/W090°30.00'
VPLIW	SIX FLAGS	N38°30.67'/W090°40.47'
VPLXU	GATEWAY ARCH	N38°37.50'/W090°11.00'
VPNSY	WOOD RIVER REFINERIES	N38°50.00'/W090°05.00'
VPNZY	WENTZVILLE	N38°48.83'/W090°50.98'
VPRAZ	JERSEYVILLE	N39°07.00'/W090°20.00'
VPROMO	FOREST PARK	N38°38.00'/W090°17.00'
VPWKO	COLUMBIA	N38°27.00'/W090°12.00'
VPXXI	MILLSTADT	N38°27.50'/W090°05.68'
VPYID	MOSENTHEIN ISLAND	N38°43.00'/W090°12.25'

SALT LAKE CITY HELICOPTER CHART

VPAIR	SALT AIR	N40°44.85'/W112°11.22'
VPBEE	SOUTH INTERCHANGE	N40°38.18'/W111°54.23'
VPBRN	BARN	N40°54.28'/W112°10.15'
VPCAP	STATE CAPITOL	N40°46.67'/W111°53.25'
VPCHS	_____	N40°42.28'/W112°05.92'
VPCOP	BINGHAM COPPER MINE	N40°31.38'/W112°09.00'
VPCWY	CAUSEWAY	N41°05.37'/W112°07.17'
VPCYN	PARLEYS CANYON	N40°42.67'/W111°48.10'
VPFPC	FREE PORT CENTER	N41°05.92'/W112°02.27'
VPFFK	FRANCIS PEAK	N41°01.98'/W111°50.30'
VPGFS	GARFIELD STACK	N40°43.28'/W112°11.88'
VPHVE	SPAGHETTI BOWL	N40°43.50'/W111°54.22'
VPJRT	JORDAN RIVER TEMPLE	N40°35.02'/W111°55.58'
VPKSL	KSL ANTENNA	N40°46.80'/W112°05.80'
VPLGN	LAGOON AMUSEMENT PARK	N40°59.08'/W111°53.57'
VPMDH	MCKAY DEE HOSPITAL	N41°11.50'/W111°57.08'
VPMMT	MICROWAVE TOWERS	N40°48.50'/W111°53.37'
VPMSH	_____	N41°01.67'/W112°02.47'
VPNSL	_____	N40°50.15'/W111°54.90'
VPNTP	_____	N41°03.57'/W112°14.23'
VPOGE	GRAIN ELEVATOR	N41°13.13'/W112°00.45'
VPOPS	POWER STATION	N41°20.38'/W112°02.78'
VPPEN	STATE PRISON	N40°29.88'/W111°53.62'
VPPPT	PROMONTORY POINT	N41°12.28'/W112°25.73'
VPPTM	POINT OF THE MOUNTAIN	N40°27.42'/W111°54.83'
VPVVO	PROVO CANYON	N40°18.77'/W111°39.45'
VPRWY	_____	N40°48.48'/W112°00.33'
VPSLC	I-15/I-80 INTERCHANGE	N40°45.83'/W111°54.85'
VPTIP	SOUTH TIP	N40°50.93'/W112°10.92'
VPWBR	WEBER CANYON	N41°08.17'/W111°54.83'
VPWBT	_____	N40°38.00'/W112°03.33'

SALT LAKE CITY TERMINAL AREA CHART/FLYWAY CHART

VPAIR	SALT AIR	N40°44.85'/W112°11.22'
VPBEE	SOUTH INTERCHANGE	N40°38.18'/W111°54.23'
VPBRN	BARN	N40°54.28'/W112°10.15'
VPCAP	STATE CAPITOL	N40°46.67'/W111°53.25'
VPCHS	_____	N40°42.28'/W112°05.92'
VPCOP	BINGHAM COPPER MINE	N40°31.38'/W112°09.00'
VPCVI	CENTERVILLE INTERCHANGE	N40°55.30'/W111°53.43'
VPCWY	CAUSEWAY	N41°05.37'/W112°07.17'
VPCYN	PARLEYS CANYON	N40°42.67'/W111°48.10'
VPFPC	FREE PORT CENTER	N41°05.92'/W112°02.27'
VPFFK	FRANCIS PEAK	N41°01.98'/W111°50.30'
VPGFS	GARFIELD STACK	N40°43.28'/W112°11.88'

WAYPOINT IDENT	COLLOCATED VFR CHECKPOINT	LOCATION
VPHVE	SPAGHETTI BOWL	N40°43.50'/W111°54.22'
VPJRT	JORDAN RIVER TEMPLE	N40°35.02'/W111°55.58'
VPKSL	KSL ANTENNA	N40°46.80'/W112°05.80'
VPLGN	LAGOON AMUSEMENT PARK	N40°59.08'/W111°53.57'
VPMDH	MCKAY DEE HOSPITAL	N41°11.50'/W111°57.08'
VPMMT	MICROWAVE TOWERS	N40°48.50'/W111°53.37'
VPMSH	_____	N41°01.67'/W112°02.47'
VPNSL	_____	N40°50.15'/W111°54.90'
VPNTP	_____	N41°03.57'/W112°14.23'
VPOGE	GRAIN ELEVATOR	N41°13.13'/W112°00.45'
VPOPS	POWER STATION	N41°20.38'/W112°02.78'
VPPEN	STATE PRISON	N40°29.88'/W111°53.62'
VPPPT	PROMONTORY POINT	N41°12.28'/W112°25.73'
VPPTM	POINT OF THE MOUNTAIN	N40°27.42'/W111°54.83'
VPPVO	PROVO CANYON	N40°18.77'/W111°39.45'
VPRWY	_____	N40°48.48'/W112°00.33'
VPSLC	I-15/I-80 INTERCHANGE	N40°45.83'/W111°54.85'
VPTIP	SOUTH TIP	N40°50.93'/W112°10.92'
VPUOU	U OF U EVENTS CENTER	N40°45.73'/W111°50.28'
VPWBR	WEBER CANYON	N41°08.17'/W111°54.83'
VPWBT	_____	N40°38.00'/W112°03.33'
VPZOO	HOGLE ZOO	N40°45.00'/W111°48.95'

SAN DIEGO TERMINAL AREA CHART/FLYWAY CHART

VPLDP	DANA POINT	N33°27.62'/W117°42.87'
VPLSP	SIGNAL PEAK	N33°36.33'/W117°48.63'
VPOCN	_____	N33°14.15'/W117°26.63'
VPSBC	BARONA CASINO	N32°56.25'/W116°52.60'
VPSBL	_____	N33°05.18'/W117°18.55'
VPSBM	BLACK MOUNTAIN	N32°58.87'/W117°07.00'
VPSCF	_____	N32°48.55'/W117°09.17'
VPSCM	COWLES MOUNTAIN	N32°48.72'/W117°01.97'
VPSCP	CRYSTAL PIER	N32°47.77'/W117°15.42'
VPSCR	_____	N32°39.37'/W117°07.30'
VPSFB	IRON MOUNTAIN	N32°58.25'/W116°57.33'
VPSLJ	LAKE JENNINGS	N32°51.53'/W116°53.28'
VPSMB	_____	N32°45.57'/W117°12.22'
VPSMP	_____	N33°22.70'/W117°36.75'
VPSMS	MOUNT SOLEDAD	N32°50.40'/W117°15.10'
VPSMV	_____	N32°45.75'/W117°09.80'
VPSMW	MOUNT WOODSON	N33°00.52'/W116°58.23'
VPSOP	OTAY MESA PRISON	N32°35.82'/W116°55.28'
VPSOT	LOWER OTAY LAKE	N32°37.73'/W116°55.38'
VPSPL	SOUTH POINT LOMA	N32°39.90'/W117°14.55'
VPSPP	POWER PLANT	N33°08.25'/W117°20.23'
VPSQS	QUALCOMM STADIUM	N32°46.98'/W117°07.23'
VPSRT	DEL MAR RACE TRACK	N32°58.58'/W117°15.95'
VPSSM	SAN MIGUEL MOUNTAIN	N32°41.78'/W116°56.18'
VPSSV	SAN VICENTE ISLAND	N32°55.53'/W116°55.00'
VPSTP	TORREY PINES GOLF COURSE	N32°54.17'/W117°14.68'
VPSVA	_____	N33°11.48'/W117°16.38'

SAN FRANCISCO SECTIONAL CHART

VPKBG	KINGSBURY GRADE	N38°58.75'/W119°53.20'
-------	-----------------	------------------------

SAN FRANCISCO TERMINAL AREA CHART/FLYWAY CHART

VPALT	ALTAMONT PASS	N37°44.35'/W121°35.42'
VPANT	ANTIOCH BRIDGE	N38°01.45'/W121°45.02'
VPBBR	BENICIA BRIDGE	N38°02.50'/W122°07.45'
VPALC	CALAVERAS RESERVOIR	N37°28.16'/W121°48.93'
VPCBT	LAKE CHABOT	N37°43.68'/W122°06.94'
VPCOY	COYOTE HILLS	N37°32.50'/W122°05.06'
VPCQZ	CARQUINEZ BRIDGE	N38°03.66'/W122°13.52'
VPCRL	_____	N37°11.00'/W121°41.06'
VPCRY	CRYSTAL SPRINGS CAUSEWAY	N37°30.56'/W122°21.10'

WAYPOINT IDENT	COLLOCATED VFR CHECKPOINT	LOCATION
VPCSH	CAL STATE UNIVERSITY	N37°39.52'/W122°03.52'
VPDAM	DEL VALLE DAM	N37°36.91'/W121°44.78'
VPDLR	_____	N37°07.00'/W121°47.06'
VPDUB	DUBLIN	N37°42.06'/W121°55.36'
VPEMB	EMBASSY SUITES	N37°26.05'/W121°53.83'
VPGGF	GOLDEN GATE FIELDS	N37°53.07'/W122°18.71'
VPGIL	GILROY	N37°01.37'/W121°33.99'
VPHHH	HAMILTON	N38°03.58'/W122°30.66'
VPKGO	KGO	N37°31.58'/W122°06.10'
VPLEX	LEXINGTON RESERVOIR	N37°11.66'/W121°59.18'
VPMID	MID-SPAN SAN MATEO BRIDGE	N37°36.28'/W122°11.81'
VPMOR	MORMON TEMPLE	N37°48.46'/W122°11.95'
VPNUM	NUMMI PLANT	N37°29.56'/W121°56.58'
VPPAC	_____	N37°38.00'/W122°32.07'
VPPRU	PRUNEYARD	N37°17.33'/W121°56.01'
VPSAR	SARATOGA	N37°15.26'/W122°02.33'
VPSLA	SLAC/LINEAR ACCELERATOR	N37°24.75'/W122°14.35'
VPSTB	STINSON BEACH	N37°54.45'/W122°40.41'
VPSUN	SUNOL GOLF COURSE	N37°34.85'/W121°53.23'
VPUTC	U.T.C.	N37°13.93'/W121°41.35'
VPWAL	WALNUT CREEK	N37°53.78'/W122°04.30'
VPWAM	_____	N37°30.28'/W122°10.00'
VPWFR	CEMENT PLANT	N37°30.88'/W122°12.26'

TAMPA/ORLANDO TERMINAL AREA CHART/FLYWAY CHART

VPBOV	_____	N27°57.00'/W080°46.75'
VPCNY	_____	N28°30.00'/W080°45.00'
VPDAD	DADE CITY	N28°22.57'/W082°11.25'
VPDFI	_____	N29°00.17'/W081°20.85'
VPDUT	_____	N27°37.70'/W082°09.10'
VPEAR	CLEARWATER BEACH	N27°58.67'/W082°49.83'
VPFFU	_____	N28°57.08'/W081°00.33'
VPGPE	ST PETE BEACH	N27°43.50'/W082°44.67'
VPHUC	_____	N28°19.87'/W082°43.77'
VPKER	LAKE PARKER	N28°04.00'/W081°56.00'
VPLEV	_____	N28°48.00'/W080°52.00'
VPLJA	_____	N29°00.00'/W080°51.00'

WASHINGTON SECTIONAL CHART

VPAGE	_____	N38°07.82'/W076°48.75'
VPAXI	_____	N38°34.57'/W076°20.38'
VPBRA	_____	N36°13.75'/W076°08.08'
VPGCE	_____	N36°03.90'/W076°36.42'
VPWZO	_____	N36°00.87'/W075°40.07'

VOR RECEIVER CHECK VOR RECEIVER CHECKPOINTS AND VOR TEST FACILITIES (VOT)

The use of VOR airborne and ground checkpoints is explained in Aeronautical Information Manual, Basic Flight Information and ATC Procedures.

NOTE: Under columns headed "Type of Checkpoint" & "Type of VOT Facility" G stands for ground. A/ stands for airborne followed by figures (2300) or (1000-3000) indicating the altitudes above mean sea level at which the check should be conducted. Facilities are listed in alphabetical order, in the state where the checkpoints or VOTs are located.

ARKANSAS

VOR RECEIVER CHECKPOINTS

Facility Name (Arpt Name)	Freq/Ident	Type Check Pt. Gnd. AB/ALT	Azimuth from Fac. Mag	Dist. from Fac. N.M.	Checkpoint Description
Flippin	112.8/FLP	A/1900	053	6.0	Over water tower at Mountain Home.
Fort Smith (Fort Smith Rgnl)	110.4/FSM	G	226	5.2	On runup area on twy to Rwy 25.
	110.4/FSM	G	232	6.2	On runup area on twy to Rwy 07.
Gosnell	111.8/GOJ	A/1700	105	7.3	Over railroad bridge at Armorel.
Harrison (Boone County)	112.5/HRO	G	135	4.4	At int of N/S and E/W twys by trml bldg.
Jonesboro (Jonesboro Muni)	108.6/JBR	G	227	3.9	On NE ramp in front of airline terminal.
Little Rock (Adams Field)	113.9/LIT	G	312	3.8	At intersection of Twys G and F. VOR gnd chk point unusable.
	113.9/LIT	G	310	4.1	On Twy L at Twy A.
Pine Bluff (Grider Field)	116.0/PBF	G	182	4.4	Center E/W twys front of twr.

LOUISIANA

VOR RECEIVER CHECKPOINTS

Facility Name (Arpt Name)	Freq/Ident	Type Check Pt. Gnd. AB/ALT	Azimuth from Fac. Mag	Dist. from Fac. N.M.	Checkpoint Description
Alexandria (Alexandria Intl)	116.1/AEX	G	328	4.3	On runup Rwy 32.
Baton Rouge (Baton Rouge Metro, Ryan)	116.5/BTR	A/1500	063	7.2	Over water tank W side of arpt.
Downtown	108.6/DTN	A/1500	290	10.0	Over white water tower in factory complex.
Downtown (Shreveport Downtown)	108.6/DTN	G	278	.4	On NE side of Twy D by FBO parking area.
Lafayette (Lafayette Rgnl)	109.8/LFT	A/1000	343	22.1	Over rotating beacon at St. Landry Parish-Ahart Fld. arpt.

VOR RECEIVER CHECK

Facility Name (Arpt Name)	Freq/Ident	Type Check Pt. Gnd. AB/ALT	Azimuth from Fac. Mag	Dist. from Fac. N.M.	Checkpoint Description
	109.8/LFT	G	355	0.5	On Twy F run up area Rwy 04L.
	109.8/LFT	G	341	0.9	On Twy B run up area Rwy 11.
	109.8/LFT	G	025	1.4	On Twy J run up area Rwy 22L.
Lake Charles (Lake Charles Rgnl)	113.4/LCH	A/1000	253	6.2	Over rotg bcn on twr.
Monroe (Monroe Rgnl)	117.2/MLU	G	212	0.7	On Twy G South of twr.
Natchez (Concordia Parish)	110.0/HEZ	A/1000	247	10.5	Over hangar NW end of fld.
Polk (Fort Polk AAF)	108.4/FXU	A/2000	167	4.5	Over water tower.
Reserve (St John The Baptist Parish).....	110.8/RQR	A/1500	270	16.8	Over center of bridge.
Tibby (Houma-Terrebonne)	112.0/TBD	A/1000	117	10.7	Over intersection of Rwys 18-36 and 12-30.
Tibby (Thibodaux Muni).....	112.0/TBD	A/1000	353°	5.0	Over microwave twr near arpt.

VOR TEST FACILITIES (VOT)

Facility Name (Airport Name)	Freq.	Type VOT Facility	Remarks
New Orleans (Lakefront)	111.0	A/G	Within 5 NM radius between 2000'-3000'.
Shreveport Rgnl	108.2	G	

MISSISSIPPI

VOR RECEIVER CHECKPOINTS

Facility Name (Arpt Name)	Freq/Ident	Type Check Pt. Gnd. AB/ALT	Azimuth from Fac. Mag	Dist. from Fac. N.M.	Checkpoint Description
Caledonia (Columbus AFB)	115.2/CBM	G	152	0.7	On S hammerhead.
		G	200	0.5	At base ops.
		G	298	1.5	On N hammerhead T-38 runup.
Greenville (Mid Delta Rgnl)	110.2/GLH	G	185	2.3	On North ramp.
McComb (McComb-Pike Co-John E Lewis Fld)	116.7/MCB	A/1400	234	13.3	Over hangar.
Meridian (Key Field)	117.0/MEI	G	127	4.0	On ramp in front of terminal building.
Natchez (Hardy-Anders Fld Natchez-Adams Co)	110.0/HEZ	G	143	0.5	On taxiway at apch end Rwy 31.

VOR TEST FACILITIES (VOT)

Facility Name (Airport Name)	Freq.	Type VOT Facility	Remarks
Jackson-Evers Intl	111.0	G	

VOR RECEIVER CHECK OKLAHOMA

VOR RECEIVER CHECKPOINTS

Facility Name (Arpt Name)	Freq/Ident	Type Check Pt. Gnd. AB/ALT	Azimuth from Fac. Mag	Dist. from Fac. N.M.	Checkpoint Description
Ada	117.8/ADH	A/2000	036	5.8	Over railroad and east/west highway in center of town of Francis.
Ardmore (Ardmore Muni)	116.7/ADM	A/2000	045	8.4	Over red and white water tower W side of arpt.
Bartlesville (Bartlesville Muni)	117.9/BVO	G	166	4.5	On parallel twy opposite terminal. OTS indef.
Duncan (Halliburton Field)	111.0/DUC	G	327	5.8	At compass rose.
Enid (Vance AFB)	115.4/END	G	015	0.6	On zero runup pad Rwy 17C.
	115.4/END	G	143	0.8	On zero runup pad Rwy 35R.
	115.4/END	G	160	0.9	On zero runup pad Rwy 35C.
Glenpool (Richard Lloyd Jones Jr)	110.6/GNP	A/2500	348	7.2	Over intersection of rwy south Rwy 13 and Rwy 19R.
Hobart (Hobart Rgnl)	111.8/HBR	A/3500	343	9	Railroad intersection east side of city.
Lawton (Lawton-Fort Sill Rgnl)	109.4/LAW	G	349	4.6	On taxiway between terminal and Rwy 17-35.
McAlester (McAlester Rgnl)	112.0/MLC	G	350	2	At intersection of ramp and twy.
Okmulgee (Okmulgee Rgnl)	114.9/OKM	A/2200	279	10.2	Over intersection N/S railroad and E/W highway.
Ponca City (Ponca City Rgnl)	113.2/PER	G	81	2.9	At Apch end Rwy 17 on Twy A
	113.2/PER	G	107	3.2	At South of ramp on Twy A
Sayre (Sayre Muni)	115.2/SYO	A/3000	175	10.4	VOR ground receiver checkpoints unusable. Over rotating beacon.
Stillwater (Stillwater Rgnl)	108.4/SWO	G	176	4	At intersection of NW ramp and twy D.
Wiley Post (Wiley Post)	113.4/PWA	G	157	0.5	On runup pad to Rwy 35R.
	113.4/PWA	G	007	0.7	On runup area to Rwy 17L.
Will Rogers (Clarence E. Page Muni)	114.1/IRW	A/2900	297	12.8	Over apch end Rwy 35L.
Woodring (Enid Woodring Rgnl)	109.0/ODG	G	352	.5	On ramp W of terminal.

VOR TEST FACILITIES (VOT)

Facility Name (Airport Name)	Freq.	Type VOT Facility	Remarks
Oklahoma City (Will Rogers World)	108.8	A/G	Within 10 NM radius between 3000' and 5000' VOT unusable on Twy H and Rwy 17L-35R N of Twy H-2 and Twy E N of Twy E-2/E-3 junction.
Tulsa International	109.0	G	

VOR RECEIVER CHECK TEXAS

VOR RECEIVER CHECKPOINTS

Facility Name (Arpt Name)	Freq/Ident	Type Check Pt. Gnd. AB/ALT	Azimuth from Fac. Mag	Dist. from Fac. N.M.	Checkpoint Description
Abilene (Abilene Rgnl)	113.7/ABI	A/2800	047	10.1	Over silos in center of Ft Phantom Lake.
Alice (Alice International)	114.5/ALI	G	272	0.5	On twy near FBO.
Beaumont (Southeast Texas Reg)	114.5/BPT	G	309	0.8	On runup area for Rwy 12.
Borger (Hutchinson Co)	108.6/BGD	G	173	6.7	On twy intersection at N end of ramp.
Brownsville (Brownsville/South Padre Island Intl)	116.3/BRO	G	247	3.2	3.2 NM on hold line Rwy 13R.
Brownwood (Brownwood Rgnl)	108.6/BWD	A/2600	169	6.2	Over rotating bcen.
Childress (Childress Muni)	117.6/CDS	G	353	3.7	At intersection of edge of ramp at center twy.
College Station (Easterwood Field).....	113.3/CLL	G	097	3.2	On W edge of parking ramp.
Corpus Christi (Corpus Christi Intl).....	115.5/CRP	A/1100	187	9.3	Over Rwy 32 thld.
Daisetta (Liberty Muni).....	116.9/DAS	A/1200	195	7.5	Over hangar S of arpt.
Dalhart (Dalhart Muni)	112.0/DHT	A/5000	176	4.1	Over water tower on arpt.
Eagle Lake (Eagle Lake)	116.4/ELA	A/1200	180	4.1	Over water tank 0.4 NM SW of arpt.
Fort Stockton (Fort Stockton-Pecos County).....	116.9/FST	G	116	4.0	On ramp N of terminal building.
Gray (Skylark fld)	111.8/GRK	G	056	7.6	On NE runup area.
Gregg Co (East Texas Rgnl)	112.3/GGG	G	128	2.4	At N end of ramp on twy to Rwy 13.
Humble (George Bush Intercontinental/Houston).....	116.6/IAH	G	339	2.2	On runup pad Rwy 08.
Laredo (Laredo International)	117.4/LRD	G	313	4.1	On runup area of Twy F.
	117.4/LRD	G	318	4.8	On runup area of Twy A.
Laughlin (Del Rio Intl).....	114.4/DLF	A/2000	268	7.7	Over rotating bcen.
	114.4/DLF	G	198	.5	On ramp AER 31L.
	114.4/DLF	G	275	.9	On ramp AER 13R.
Lubbock	109.2/LBB	A/4500	053	4.5	Over water tank at intersection of railroad & road in New Deal.
Lufkin (Angelina County)	112.1/LFK	A/1300	331	4.6	Over rotating bcen.
Marfa (Marfa Muni)	115.9/MRF	A/6000	280	3.6	Over gray-white tank north edge of town.
McAllen (McAllen Miller Intl).....	117.2/MFE	G	331	0.6	.6 NM on cargo ramp.
Midland	114.8/MAF	A/4000	224	11	Over Odessa water tank.
Millsap (Mineral Wells)	117.7/MQP	A/2000	329	6.0	Over spillway of lake N of Mineral Wells arpt.
Paris (Cox fld)	113.6/PRX	G	348	5.6	At intersection of ramp and E/W twy.
Pecos	111.8/PEQ	A/3600	105	5.5	Over 419' transmission twr E of town of Pecos.
Quitman	114.0/UIM	A/1500	241	14.5	Over water tank in Alba.
Randolph (Randolph AFB)	112.3/RND	G	337	1.0	On AER 14R.

VOR RECEIVER CHECK

425

Facility Name (Arpt Name)	Freq/Ident	Type Check Pt. Gnd. AB/ALT	Azimuth from Fac. Mag	Dist. from Fac. N.M.	Checkpoint Description
Rocksprings	111.2/RSG	A/3800	085	4.8	Over 2804' antenna S of Rocksprings.
San Angelo (San Angelo Rgnl/Mathis Field)	115.1/SJT	G	237	2.6	On E edge of ramp in front of atct.
Scholes (Galveston Intl—Scholes fld)	113.0/VUH	G	138	.8	Taxiway/runup area East of Rwy 35 thld.
Sinton (Alfred C 'Bubba' Thomas).....	115.5/CRP	A/1000	318	9.8	Over rotating bcn on arpt.
Stinson (Stinson Muni)	108.4/SSF	A/2000	337	5.0	Over atct.
Sulphur Springs	109.0/SLR	A/1600	223	7	Over projector booth and snackbar within outdoor theater.
Temple (Draughon—Miller Central Texas Rgnl)	110.4/TPL	G	160	3.6	At edge of ramp and twy in front of refueling office.
Tyler (Tyler Pounds Rgnl)	114.2/TYR	G	082	.5	At intersection twys D and H
Victoria (Victoria Rgnl).....	109.0/VCT	G	128	3.2	At approach end of Rwy 12L.
Wichita Falls	112.7/SPS	A/2000	228	19.8	Over spillway at Lake Diversion.
Wichita Falls (Sheppard AFB/Wichita Falls Muni)	112.7/SPS	G	093	5.5	On Twy C runup area Rwy 33L.
	112.7/SPS	G	075	5.3	On Twy G AER 33R.
	112.7/SPS	G	064	5.2	On Twy K AER 15L.
	112.7/SPS	G	068	4.7	On Twy H runup area Rwy 15R.
Wink (Winkler County).....	112.1/INK	A/3900	149	5.9	Over intersection of rwys 04—22 and 13—31.

VOR TEST FACILITIES (VOT)

Facility Name (Airport Name)	Freq.	Type VOT Facility	Remarks
Dallas Love Field	113.3	A/G	Airborne, use within 10 NM radius of Dallas Love field between 2000' and 10000'.
El Paso International	111.0	G	Used for ground only. Unusable on the west side of hangers south of the intersection of Twy A and the centerline of Rwy 04—22.
Fort Worth Meacham Intl	108.2	G	Used for ground and airborne test. For airborne use within 10 NM radius of Fort Worth Meacham Intl clockwise fr 220°—310° between 2000' and 5700'.
Houston (William P. Hobby)	108.4	G	
Midland Intl	108.2	G	
San Antonio International	110.4	G	

The following tabulation lists all reported parachute jumping sites in the area of coverage of this directory. Unless otherwise indicated, all activities are conducted during daylight hours and under VFR conditions. The busiest periods of activity are normally on weekends and holidays, but jumps can be expected at anytime during the week at the locations listed. Jumps within restricted airspace are not listed.

All times are local and altitudes MSL unless otherwise specified.

Contact facility and frequency is listed at the end of the remarks, when available, in bold face type.

Refer to Federal Aviation Regulations Part 105 for required procedures relating to parachute jumping.

Organizations desiring listing of their jumping activities in this publication should contact the nearest FSS, tower or ARTCC.

Qualified parachute jumping sites will be depicted on the appropriate visual chart(s).

Note: (c) in this publication indicates that the parachute jump area is charted.

To qualify for charting, a jump area must meet the following criteria:

- (1) Been in operation for at least 1 year.
- (2) Operate year round (at least on weekends).
- (3) Log 4,000 or more jumps each year.

In addition, jump sites can be nominated by FAA Regions if special circumstances require charting.

LOCATION	DISTANCE AND RADIAL FROM NEAREST VOR/VORTAC	MAXIMUM ALTITUDE	REMARKS
ARKANSAS			
(c) Blackjack Drop Zone	33 NM; 009° Little Rock	3,000	Mon–Fri 0600–0200 and occasional weekends. Extensive activity, personnel and cargo, including instrument meteorological conditions drops.
Camp Chaffee, Arrowhead Drop Zone....	6 NM; 160° Ft. Smith	3,000	Mon–Fri 0600–2300 and occasional weekends.
Camp Robinson—All American Drop Zone	15 NM; 332° Little Rock	3,000	Mon–Fri 0600–0200 and occasional weekends. Extensive activity, personnel and cargo, including instrument meteorological conditions drops.
Conway Drop Zone	24 NM; 334° Little Rock	12,500	0800–SS weekends and occasional weekdays.
(c) Siloam Springs Muni.....	18 NM; 256° Razorback.....	15,000	5 NM radius. Sat–Mon 0700–0000.
Texarkana.....	9 NM; 160° Texarkana.....	13,000 AGL	0800–SS weekends and occasional weekdays
LOUISIANA			
(c) Baton Rouge	13NM; 060° Baton Rouge	13,000	Daily SR–SS
(c) Belle Chasse	2 NM; 054° Harvey.....	7,500	Daily SR–SS
Bodcaw.....	16 NM; 083° Shreveport	13,000	Daily SR–SS
(c) Breaux Bridge, Bordelon Airpark	9 NM; 042° Lafayette	12,000	Daily SR–SS
(c) Mansfield, CE 'Rusty' Williams Arpt..	22 NM; 196° Elm Grove	13,000	3 NM radius. Daily SR–SS
(c) Opelousas, St Landry Parish—Ahart Fld	25 NM; 340° Lafayette	11,500	3NM radius. Weekends 0700–1800.
Slidell Arpt.....	13.8 NM; 195° Picayune.....	14,500 AGL	3 NM radius. Daily SR–SS.
MISSISSIPPI			
Artesia, Carson Drop Zone	11 NM; 188° Bigbee.....	2,000 AGL	Occasional use.
(c) Batesville, Panola County Arpt	26 NM; 220° Holly Springs.....	10,500 AGL	5 NM radius. Sat–Sun 0900–SS.
Camp McCain Drop Zone	31.9 NM; 067° Sidon	17,999	5 NM radius. Weekdays and weekends, occasional nights, seldom holidays.
Coldwater, Coldwater Drop Zone	20 NM; 170° Memphis	3,000	0600–2330 Mon–Fri and occasional weekends. Military use.
Edwards, Kelly Drop Zone	30 NM; 230° Jackson	2,000 AGL	Occasional use.
Edwards, Noble Drop Zone	31 NM; 225° Jackson	2,000 AGL	Occasional use.
Grenada Drop Zone	32.6 NM; 048° Sidon	17,999	5 NM radius. Weekends, occasional nights, seldom holidays.
Magee Drop Zone	50 NM; 148° Jackson.....	12,500	SR–SS weekends & holidays. Occasional use by National Guard.
Rolling Fork, Wade Arpt	32 NM; 180° Greenville	12,500	10 NM radius. SR–SS Daily.
Strong	6.5 NM; 289° Caledonia	12,500	Weekends and holidays SR–SS
Terry, Windy Drop Zone	28 NM; 190° Jackson	2,000 AGL	Occasional use.
West Point, King Drop Zone.....	7 NM; 305° Bigbee.....	2,000 AGL	Occasional use.

PARACHUTE JUMPING AREAS

LOCATION	DISTANCE AND RADIAL FROM NEAREST VOR/VORTAC	MAXIMUM ALTITUDE	REMARKS
Yazoo City, Yazoo Co Arpt.....	27 NM; 322° Jackson.....	13,000	3 NM radius. 0900-SS weekends and holidays.
OKLAHOMA			
(c) Chickasha, Redhills Arpt.....	23 NM; 212° Will Rogers.....	12,000	1 NM radius. Daily SR-SS.
(c) Claremore, Sam Riggs Arpt.....	7.8 NM; 070° Tulsa.....	11,000	2 NM radius. Weekends, and holidays, SR-SS. Occasional weekday and night jumps.
(c) Cushing Muni.....	50 NM; 245° Tulsa.....	14,000	5 NM radius SR until 1 hour after SS daily.
(c) Eldorado, Sooner Drop Zone.....	22 NM; 247° Altus.....	12,500 AGL	1 NM radius, Mon-Fri 0700-0200 and occasional weekends. Heavy jet activity, IFR and VFR conditions.
(c) Goldsby, Paradise Air Haven Arpt.....	16 NM; 150° Will Rogers.....	17,000	3 NM radius. Continuous.
(c) Grandfield Muni.....	21 NM; 324° Wichita Falls.....	13,500	5 NM radius. SR-SS weekends and holidays; occasional weekdays.
(c) Hinton Muni Arpt.....	37 NM; 277° Will Rogers.....	16,000	3 NM radius. Weekends SR-SS.
(c) Hugo, Nash Muni Arpt.....	52 NM; 155° McAlester.....	13,000	3 NM radius. Daily SR-SS.
Ketchum Craig Co South Grand Lake Arpt.....	34 NM; 230° Neosho.....	12,000	1 NM radius. Daily 0530-2000.
Miami Muni Arpt.....	21 NM; 126° Oswego.....	13,000	3 NM radius. SR-SS daily.
Okmulgee Rgnl Arpt.....	4.3 NM; 241° Okmulgee.....	15,000	3 NM radius. Sat, Sun and holidays SR-SS.
(c) Skiatook.....	15 NM; 310° Tulsa.....	13,000	5 NM radius. Daily SR-SS, occasional nghts.
Tahlequah Muni.....	41 NM; 105° Tulsa.....	13,500	5 NM radius. Daily SR-SS.
TEXAS			
Abilene, Dyess AFB.....	4 NM; 170° Abilene.....	3,300	Daily SR-SS
Amarillo, Buffalo Fld.....	13.5 NM; 213° Panhandle.....	15,000	Daily SR-SS
(c) Anahuac, Chambers Co Arpt.....	14.5 NM; 013° Trinity.....	17,500	5 NM radius. Daily SR-SS. Occasional nghts.
(c) Beaumont Muni Arpt.....	12.5 NM; 297° Beaumont.....	15,000 AGL	0800-1 hour past SS, occasional nghts.
(c) Beeville.....	21 NM; 102° Three Rivers.....	12,500	0900-SS weekends, holidays and occasional weekdays.
(c) Brookshire, Sport Flyers (Pvt) Arpt..	22 NM, 052° Eagle Lake.....	12,000	3 NM radius. Daily 1500-0045.
(c) Bryan, Coulter Fld.....	8 NM; 026° College Station.....	13,500	5 NM radius. Daily SR-SS, occasional nghts, occasional weekdays Wed-Fri. Houston Center 120.4
(c) Caddo Mills.....	29 NM; 176° Bonham.....	15,000	Fri-Sun dalgt hrs, 0600-2100 during summer. UNICOM 122.8/Fort Worth Center 132.02.
Camp Bullis.....	6.5 NM; 305° San Antonio.....	2,500 AGL	2 NM radius. Continuous.
(c) Camp Swift, Blackwell Drop Zone....	15 NM; 119° Centex.....	1,500 AGL	Daily, occasional nghts.
Dumas, Moore Co Arpt.....	29 NM; 106° Dalhart.....	13,700	3 NM radius. SR-2359 weekends and holidays, 1700-2359 weekdays.
Ennis Muni Arpt.....	24 NM; 285° Cedar Creek.....	12,000	3 NM radius, Sat-Sun, Holidays
(c) Fantress Airpark.....	38.7 NM; 193° Centex.....	14,000	5 NM radius. Weekends SS-SR. Occasional weekdays and ngt jumps. Austin-Bergstrom Intl Tower 119.0
(c) Gladewater Muni Arpt.....	14 NM; 295° Gregg Co.....	14,000	3 NM radius. 0700-2200 daily.
(c) Hitchcock, Johnnie Volk Fld.....	8.5 NM; 302° Scholes.....	12,500 AGL	1 NM radius 0800-SS daily.
(c) Killeen, Ft. Hood, Antelope Drop Zone.....	14.5 NM; 087° Gooch Springs...	13,000 AGL	Continuous
(c) Killeen, Ft. Hood, Rapido Drop Zone.....	25 NM; 053° Gooch Springs.....	13,000 AGL	0.5 NM radius. Continuous.

PARACHUTE JUMPING AREAS

LOCATION	DISTANCE AND RADIAL FROM NEAREST VOR/VORTAC	MAXIMUM ALTITUDE	REMARKS
(c) Kingsville, Kleberg Co Arpt	11.5 NM; 175° Alice.....	12,500	Weekdays, 1200–SS; Sat, Sun, holidays 0700–SS
(c) Lexington Airfield (Pvt) Arpt	30 NM; 238° College Station.....	15,500	2 NM radius, Daily SR–Midnight.
(c) Midlake Arpt.....	7 NM; 084° Stinson	15,000	1 NM radius. Daily SR–SS and occasional nghts.
(c) Nome, Farm Air Service (Pvt) Arpt... ..	21 NM; 278° Beaumont.....	13,500	3 NM radius. Sat, Sun and holidays, SR–SS.
(c) Port Isabel-Cameron Co Arpt	15 NM; 357° Brownsville	15,500	1 NM radius. Daily SR–SS.
(c) Rhome, Rhome Meadows Arpt.....	24 NM; 307° Ranger	11,500	Houston Center 119.5 2 NM radius. SR–SS Thu–Mon
(c) Rosharon, B&B Airpark (Pvt) Arpt ...	20 NM; 205° Hobby.....	15,000	2 NM radius. 1200–0200 daily.
(c) Salado Arpt	15.5 NM; 114° Gray	15,000 AGL	5 NM radius. Continuous.
Seagoville Arpt	30.3 NM; 115° Maverick.....	13,000	SR–SS weekends and holidays and occasional days.
(c) Stanton Muni	21 NM; 051° Midland	14,500	5 NM radius. SR–SS weekends and holidays.
Stephenville, Clark Fld Muni	15.5 NM; 279° Glen Rose.....	13,000	5 NM radius. SR–SS weekends and holidays. Ft. Worth Center 127.15
Terrell Muni Arpt	32 NM; 349° Cedar Creek.....	13,500	2 NM radius. SR–SS weekends and holidays, occasional weekdays.
(c) Trenton, Tri–Co Aerodrome.....	8.6 NM; 230° Bonham.....	14,500	2 NM radius. Daily 0800–2200. Hi–density jump area, pilots are advised to monitor UNICOM 123.075.
(c) Waller, Skydive Houston (Pvt) Arpt... ..	18.9 NM, 151° Navasota	24,000 AGL	3 NM radius, continuous.

**INTENTIONALLY
LEFT
BLANK**

The purpose of this bulletin is to provide major changes in aeronautical information that have occurred since the last publication date of each Sectional Aeronautical, VFR Terminal Area, and Helicopter Route Charts listed. The general policy is to include only those changes to controlled airspace and special use airspace that present a hazardous condition or impose a restriction on the pilot, and major changes to airports and radio navigational facilities, thereby providing the VFR pilot with the essential data necessary to update and maintain chart currency. The data is grouped by type and then by effective date. When a new edition of the Aeronautical Chart is published, the corrective tabulation will be removed from this bulletin. Inasmuch as this Bulletin provides major changes only, pilots should consult the airport listing in this directory for all new information. Users of U.S. World Aeronautical Charts (WAC) and U.S. Gulf Coast VFR Aeronautical Charts should consult the appropriate Sectional and VFR Terminal Area Charts for revisions.

Military Training Routes (MTRs) are shown on Sectional Aeronautical Charts, VFR Terminal Area, and Helicopter Route Charts. Only the route centerline, direction of flight and the route designator are shown — route widths and altitudes are not shown. Since these routes are subject to change every 56 days and the charts are reissued generally every 6 months, routes with a change in the alignment of the charted route centerline will be listed in this Aeronautical Chart Bulletin below. You are advised to contact the nearest FSS for route dimensions and current status for those routes affecting your flight.

ALBUQUERQUE SECTIONAL

84th Edition, 22 Oct 2009

OBSTRUCTIONS

22 Oct 2009 – 8 Apr 2010 No Major Changes.

AIRPORTS

22 Oct 2009 – 8 Apr 2010 No Major Changes.

NAVAIDS

22 Oct 2009 – 8 Apr 2010 No Major Changes.

AIRSPACE

22 Oct 2009 – 8 Apr 2010 No Major Changes.

SPECIAL USE AIRSPACE

22 Oct 2009 – 8 Apr 2010 No Major Changes.

MILITARY TRAINING ROUTES

22 Oct 2009 – 8 Apr 2010 No Major Changes.

MISCELLANEOUS

22 Oct 2009 – 8 Apr 2010 No Major Changes.

BROWNSVILLE SECTIONAL

84th Edition, 19 Nov 2009

OBSTRUCTIONS

17 Dec 2009 – 11 Feb 2010 No Major Changes.

8 Apr 2010 Add obst 908' MSL (480' AGL) UC, 26°54'54"N, 99°16'48"W.

AIRPORTS

17 Dec 2009 – 8 Apr 2010 No Major Changes.

NAVAIDS

17 Dec 2009 – 8 Apr 2010 No Major Changes.

AIRSPACE

17 Dec 2009 – 8 Apr 2010 No Major Changes.

SPECIAL USE AIRSPACE

17 Dec 2009 – 8 Apr 2010 No Major Changes.

MILITARY TRAINING ROUTES

17 Dec 2009 – 8 Apr 2010 No Major Changes.

MISCELLANEOUS

17 Dec 2009 – 8 Apr 2010 No Major Changes.

CG-19 WORLD AERONAUTICAL CHART
39th Edition, 4 Jun 2009**OBSTRUCTIONS**

2 Jul 2009 – 8 Apr 2010 No Major Changes.

AIRPORTS

2 Jul 2009 Add arpt elev 1071, lighting code *L, runway length 71 and unicom at GLENDALE arpt, 33°31'36"N, 112°17'42"W.

27 Aug 2009 – 8 Apr 2010 No Major Changes.

NAVAIDS

2 Jul 2009 – 8 Apr 2010 No Major Changes.

AIRSPACE

2 Jul 2009 – 8 Apr 2010 No Major Changes.

SPECIAL USE AIRSPACE

2 Jul 2009 – 8 Apr 2010 No Major Changes.

MILITARY TRAINING ROUTES

2 Jul 2009 – 8 Apr 2010 No Major Changes.

MISCELLANEOUS

2 Jul 2009 – 8 Apr 2010 No Major Changes.

DALLAS—FT. WORTH HELICOPTER ROUTE CHART

4th Edition, 16 Mar 2006

OBSTRUCTIONS

- 13 Apr 2006** No Major Changes.
8 Jun 2006 Add obst 1049' MSL (318' AGL), 33°12'08"N, 96°48'14"W.
3 Aug 2006 No Major Changes.
28 Sep 2006 Add obst 975' MSL (470' AGL), 32°51'03"N, 96°35'30"W.
23 Nov 2006 – 15 Mar 2007 No Major Changes.
10 May 2007 Add obst 1046' MSL (470' AGL) UC, 33°07'51"N, 97°06'04"W.
5 Jul 2007 Add obst 1059' MSL (319' AGL), 32°37'08"N, 97°12'20"W.
30 Aug 2007 – 20 Nov 2008 No Major Changes.
15 Jan 2009 Add obst 947' MSL (300' AGL) UC, 33°06'56"N, 96°44'23"W.
12 Mar 2009 Add obst 1497' MSL (509' AGL) UC, 32°30'14"N, 97°31'48"W.
7 May 2009 – 22 Oct 2009 No Major Changes.
17 Dec 2009 Add obst 1297' MSL (320' AGL) UC, 33°07'42"N, 97°29'43"W.
11 Feb 2010 Add obst 1269' MSL (320' AGL) UC, 33°12'19"N, 97°30'13"W.
8 Apr 2010 No Major Changes.

AIRPORTS

- 13 Apr 2006 – 8 Jun 2006** No Major Changes.
3 Aug 2006 Delete TURBOMECA heliport, 32°41'54"N, 97°02'59"W.
 Delete TRIPLE S arpt, 32°40'30"N, 97°34'54"W.
28 Sep 2006 Delete CARROLL arpt 32°33'25"N, 96°51'56"W.
23 Nov 2006 No Major Changes.
18 Jan 2007 Add Arlington ATCT 128.625, 32°39'49"N, 97°05'39"W.
15 Mar 2007 Delete Craig Airport, 32°55'00"N, 97°11'01"W.
10 May 2007 No Major Changes.
5 Jul 2007 Change Dallas Executive ATCT frequencies from 120.3 to 127.25, and from 257.8 to 335.6.
 Add CTAF freq. 122.9 at PROPWASH arpt., 33°04'50"N, 97°21'32"W.
 Change CTAF freq. 123.075 to 128.625 at ARLINGTON MUNI arpt, 32°39'49"N, 97°05'39"W.
30 Aug 2007 Delete ALPINE RANGE arpt, 32°36'27"N, 97°14'31"W.
 Delete BOE—WRINKLE arpt, 32°54'17"N, 97°35'42"W.
 Delete CARROLL LAKE—VIEW arpt, 32°27'45"N, 97°06'51"W.
 Delete CIRCLE C arpt, 32°53'45"N, 97°17'16"W.
 Delete EISENBECK arpt, 32°29'08"N, 96°35'20"W.
 Delete FLYING CAP VALLEY arpt, 32°56'11"N, 97°08'07"W.
 Delete INTERNATIONAL arpt, 32°56'55"N, 97°19'44"W.
 Delete MARKUM arpt, 32°41'42"N, 97°30'42"W.
 Delete MILLER arpt, 32°34'30"N, 97°05'13"W.
 Delete RED ACE arpt, 33°14'30"N, 97°37'16"W.
25 Oct 2007 Change CTAF freq. 120.3 to 127.25 at DALLAS EXECUTIVE arpt, 32°40'51"N, 96°52'05"W.
 Add CTAF 122.9 at Heritage Creek arpt, 33°10'7"N, 97°29'3"W.
20 Dec 2007 – 2 Jul 2009 No Major Changes.
27 Aug 2009 Delete SAGINAW arpt, 32°51'45"N, 97°22'41"W.
22 Oct 2009 – 8 Apr 2010 No Major Changes.

NAVAIDS

- 13 Apr 2006** No Major Changes.
8 Jun 2006 Add LANCASTER NDB, freq. 239, ident (LNC), 32°34'39"N, 96°43'17"W.
3 Aug 2006 – 5 Jul 2007 No Major Changes.
30 Aug 2007 Delete REDBIRD NDB, 32°40'36"N, 96°52'15"W.
25 Oct 2007 – 8 Apr 2010 No Major Changes.

AIRSPACE

- 13 Apr 2006 – 27 Aug 2009** No Major Changes.
22 Oct 2009 Add FORT WORTH SPINKS, TX. Class D: That airspace extending upward from the surface up to but not including 3,000 feet MSL within a 4.1-mile radius of Fort Worth Spinks Airport, and within 1 mile each side of the 173° bearing from the airport extending from the 4.1-mile radius to 4.8 miles south of the airport. This Class D airspace area is effective during the specific dates and times established in advance by a Notice to Airmen. The effective dates and times will thereafter be continuously published in the Airport/Facility Directory.
17 Dec 2009 Add ARLINGTON, TX Class D: That airspace extending upward from the surface, to but not including 2,000 feet MSL within a 4-mile radius of Arlington Municipal Airport, excluding the portion east of a line between 32°43'48"N, 97°05'06"W, and 32°38'10"N, 97°3'26"W, and 32°36'16"N, 97°03'31"W, and excluding that airspace within the Dallas/Fort Worth, TX, Class B airspace area. This Class D airspace area is effective during the specific dates and times established in advance by a Notice to Airmen. The effective dates and times will thereafter be continuously published in the Airport/Facility Directory.

CONTINUED ON NEXT PAGE

CONTINUED FROM PRECEDING PAGE

Add GRAND PRAIRIE, TX Class D: That airspace extending upward from the surface, to but not including 2,000 feet MSL within a 3.8-mile radius of Grand Prairie Municipal Airport, excluding the portion west of a line between 32°45'00"N, 97°05'28"W, and 32°38'10"N, 97°03'26"W, and excluding that portion north of a line between 32°45'00"N, 97°05'28"W, and 32°45'00"N, 97°00'10"W, and excluding that airspace within the Dallas/Fort Worth, TX Class B airspace area. This Class D airspace area is effective during the specific dates and times established in advance by a Notice to Airmen. The effective dates and times will thereafter be continuously published in the Airport/Facility Directory.

11 Feb 2010 – 8 Apr 2010 No Major Changes.

SPECIAL USE AIRSPACE

13 Apr 2006 – 8 Apr 2010 No Major Changes.

MILITARY TRAINING ROUTES

13 Apr 2006 – 8 Apr 2010 No Major Changes.

MISCELLANEOUS

13 Apr 2006 Change MEF 1⁴ to 1⁵ in quadrant 33°15'–33°30'N, 96°15'–96°30'W.

6 Jun 2006 – 8 Apr 2010 No Major Changes.

DALLAS–FT. WORTH SECTIONAL**84th Edition, 11 Mar 2010****OBSTRUCTIONS**

8 Apr 2010 Change obst from 1455' MSL (270' AGL) to 1520' MSL (320' AGL), 35°13'02"N, 97°20'26"W.

Add obst 2185' MSL (328' AGL) UC, 32°29'59"N, 99°58'20"W.

Add obst 933' MSL (420' AGL) UC, 33°51'03"N, 95°32'12"W.

Add obst 722' MSL (310' AGL) UC, 32°51'14"N, 95°03'37"W.

AIRPORTS

8 Apr 2010 No Major Changes.

NAVAIDS

8 Apr 2010 No Major Changes.

AIRSPACE

8 Apr 2010 Add ALBANY, TX Class E: That airspace extending upward from 700 feet above the surface within a 6.4-mile radius of Albany Municipal Airport, and within 4 miles each side of the 178° bearing from the airport extending from the 6.4-mile radius to 10.6 miles south of the airport, and within 4 miles each side of the 358° bearing from the airport extending from the 6.4-mile radius to 10.7 miles north of the airport.

Revise GRAFORD, TX Class E: That airspace extending upward from 700 feet above the surface within a 6.3-mile radius of Possum Kingdom Airport and within 4 miles each side of the 031° bearing from the airport extending from the 6.3-mile radius to 10.8 miles northeast of the airport, and within 4 miles each side of the 210° bearing from the airport extending from the 6.3-mile radius to 10.8 miles southwest of the airport.

Revise ALTUS, OK Class E: That airspace extending upward from 700 feet above the surface within a 9.1-mile radius of Altus AFB and within 1.6 miles each side of the 185° radial of the Altus VORTAC extending from the 9.1-mile radius to 11.9 miles south of Altus AFB and within 3 miles west and 2 miles east of the Altus AFB ILS Runway 17R Localizer north course extending from the 9.1-mile radius to 15 miles north of Altus AFB; and within a 6.5-mile radius of Altus/Quartz Mountain Regional Airport; and within 2 miles each side of the 000° bearing from Altus/Quartz Mountain Regional Airport extending from the 6.5-mile radius to 11.4 miles north of Altus/Quartz Mountain Regional Airport; and within a 5.4-mile radius of Tipton Municipal Airport; and within a 7.2-mile radius of Frederick Municipal Airport; and within 2.5 miles each side of the 180° bearing from the Frederick Municipal Airport extending from the 7.2-mile radius to 7.7 miles south of Frederick Municipal Airport; and within a 12-mile radius of Altus AFB beginning at a point 3 miles west of the Altus VORTAC 019° radial, thence clockwise along the 12-mile radius of Altus AFB, ending at a point 3 miles west of the Altus VORTAC 185° radial.

SPECIAL USE AIRSPACE

8 Apr 2010 No Major Changes.

MILITARY TRAINING ROUTES

8 Apr 2010 No Major Changes.

MISCELLANEOUS

8 Apr 2010 No Major Changes.

DALLAS FT. WORTH TERMINAL AREA CHART
75th Edition, 11 Mar 2010

OBSTRUCTIONS

8 Apr 2010 No Major Changes.

AIRPORTS

8 Apr 2010 No Major Changes.

NAVAIDS

8 Apr 2010 No Major Changes.

AIRSPACE

8 Apr 2010 No Major Changes.

SPECIAL USE AIRSPACE

8 Apr 2010 No Major Changes.

MILITARY TRAINING ROUTES

8 Apr 2010 No Major Changes.

MISCELLANEOUS

8 Apr 2010 No Major Changes.

EL PASO SECTIONAL
84th Edition, 11 Feb 2010

OBSTRUCTIONS

11 Feb 2010 – 8 Apr 2010 No Major Changes.

AIRPORTS

11 Feb 2010 – 8 Apr 2010 No Major Changes.

NAVAIDS

11 Feb 2010 – 8 Apr 2010 No Major Changes.

AIRSPACE

11 Feb 2010 – 8 Apr 2010 No Major Changes.

SPECIAL USE AIRSPACE

11 Feb 2010 – 8 Apr 2010 No Major Changes.

MILITARY TRAINING ROUTES

11 Feb 2010 – 8 Apr 2010 No Major Changes.

MISCELLANEOUS

11 Feb 2010 – 8 Apr 2010 No Major Changes.

HOUSTON HELICOPTER ROUTE CHART
6th Edition, 13 Mar 2008
OBSTRUCTIONS

10 Apr 2008 Add obst 630' MSL (542' AGL) UC, 29°46'57"N, 95°32'44"W.

Add obst 454' MSL (307' AGL), 30°01'10"N, 95°35'57"W.

5 Jun 2008 – 20 Nov 2008 No Major Changes.

15 Jan 2009 Add obst 575' MSL (500' AGL), 29°50'37"N, 95°24'30"W.

12 Mar 2009 No Major Changes.

7 May 2009 Add obst 405' MSL (387' AGL) UC, 29°34'00"N, 95°03'45"W.

2 Jul 2009 No Major Changes.

27 Aug 2009 Add obst 341' MSL (309' AGL), 29°22'30"N, 95°15'857"W.

22 Oct 2009 Add obst 2013' MSL (2000' AGL) UC, 29°18'01"N, 95°06'40"W.

17 Dec 2009 – 11 Feb 2010 No Major Changes.

8 Apr 2010 Add obst 374' MSL (342' AGL) UC, 29°42'13"N, 95°15'03"W.

AIRPORTS

10 Apr 2008 Delete TEXAS MEDICAL CENTER heliport, 29°42'26"N, 95°23'33"W.

5 Jun 2008 No Major Changes.

31 Jul 2008 Change CTAF 122.8 to 122.9 at FLYIN' B arpt, 29°32'15"N, 95°25'25"W.

25 Sep 2008 – 7 May 2009 No Major Changes.

2 Jul 2009 Delete SKYHAVEN arpt, 29°50'00"N, 95°08'54"W.

27 Aug 2009 – 8 Apr 2010 No Major Changes.

NAVAIDS

10 Apr 2008 – 8 Apr 2010 No Major Changes.

AIRSPACE

10 Apr 2008 – 7 May 2009 No Major Changes.

2 Jul 2009 Add CONROE, TX. Class D: That airspace extending upward from the surface to and including 2,700 feet MSL within a 4.1-mile radius of Lone Star Executive Airport, excluding that airspace within the 4.1-mile radius northeast of the intersection of the IAH VORTAC 356° radial and the TNV VORTAC 081° radial. This Class D airspace area is effective during the specific dates and times established in advance by a Notice to Airmen. The effective date and time will thereafter be continuously published in the Airport/Facility Directory.

Add CONROE, TX. Class E: That airspace extending upward from the surface to and including 2,700 feet MSL within a 4.1-mile radius of Lone Star Executive Airport, excluding that airspace within the 4.1-mile radius northeast of the intersection of the IAH VORTAC 356° radial and the TNV VORTAC 081° radial. This Class E airspace area is effective during the specific dates and times established in advance by a Notice to Airmen. The effective date and time will thereafter be continuously published in the Airport/Facility Directory.

27 Aug 2009 – 8 Apr 2010 No Major Changes.

SPECIAL USE AIRSPACE

10 Apr 2008 – 8 Apr 2010 No Major Changes.

MILITARY TRAINING ROUTES

10 Apr 2008 – 8 Apr 2010 No Major Changes.

MISCELLANEOUS

10 Apr 2008 – 8 Apr 2010 No Major Changes.

HOUSTON SECTIONAL
85th Edition, 11 Mar 2010
OBSTRUCTIONS

8 Apr 2010 Add obst 798' MSL (310' AGL) UC, 31°36'46"N, 90°30'28"W.

AIRPORTS

8 Apr 2010 No Major Changes.

NAVAIDS

8 Apr 2010 No Major Changes.

AIRSPACE

8 Apr 2010 No Major Changes.

SPECIAL USE AIRSPACE

8 Apr 2010 No Major Changes.

MILITARY TRAINING ROUTES

8 Apr 2010 No Major Changes.

MISCELLANEOUS

8 Apr 2010 No Major Changes.

HOUSTON TERMINAL AREA CHART
73rd Edition, 11 Mar 2010
OBSTRUCTIONS

8 Apr 2010 No Major Changes.

AIRPORTS

8 Apr 2010 No Major Changes.

NAVAIDS

8 Apr 2010 No Major Changes.

AIRSPACE

8 Apr 2010 No Major Changes.

SPECIAL USE AIRSPACE

8 Apr 2010 No Major Changes.

MILITARY TRAINING ROUTES

8 Apr 2010 No Major Changes.

MISCELLANEOUS

8 Apr 2010 No Major Changes.

IFR GULF OF MEXICO CENTRAL
1st Edition, 17 Dec 2009
OBSTRUCTIONS

17 Dec 2009 – 8 Apr 2010 No Major Changes.

AIRPORTS

17 Dec 2009 – 8 Apr 2010 No Major Changes.

NAVAIDS

17 Dec 2009 – 8 Apr 2010 No Major Changes.

AIRSPACE

17 Dec 2009 – 8 Apr 2010 No Major Changes.

SPECIAL USE AIRSPACE

17 Dec 2009 – 8 Apr 2010 No Major Changes.

MILITARY TRAINING ROUTES

17 Dec 2009 – 8 Apr 2010 No Major Changes.

MISCELLANEOUS

17 Dec 2009 No Major Changes.

11 Feb 2010 Delete BUEKR Waypoint N 29°45' W 91°50'.

8 Apr 2010 No Major Changes.

IFR GULF OF MEXICO WEST
1st Edition, 17 Dec 2009
OBSTRUCTIONS

17 Dec 2009 – 8 Apr 2010 No Major Changes.

AIRPORTS

17 Dec 2009 – 8 Apr 2010 No Major Changes.

NAVAIDS

17 Dec 2009 – 11 Feb 2010 No Major Changes.

8 Apr 2010 Delete BRENHAM (BNH) NDB 30°13'20.6"N, 96°22'24.6"W.

AIRSPACE

17 Dec 2009 – 8 Apr 2010 No Major Changes.

SPECIAL USE AIRSPACE

17 Dec 2009 – 8 Apr 2010 No Major Changes.

MILITARY TRAINING ROUTES

17 Dec 2009 – 8 Apr 2010 No Major Changes.

MISCELLANEOUS

17 Dec 2009 – 11 Feb 2010 No Major Changes.

8 Apr 2010 Change Name SAITA to SARITA at HOUSTON RCAG 27°13'16"N, 97°47'56"W.

KANSAS CITY SECTIONAL

83rd Edition, 19 Nov 2009

OBSTRUCTIONS

17 Dec 2009 Add obst 1174' MSL (305' AGL) UC, 36°05'01"N, 96°35'42"W.

Change to group obst 1178' MSL (335' AGL) UC, 37°01'30"N, 94°45'08"W.

Add obst 1460' MSL (280' AGL), 36°32'20"N, 93°34'31"W.

Add obst 1624' MSL (339' AGL) UC, 36°02'15"N, 93°55'05"W.

Add obst 1591' MSL (315' AGL) UC, 36°53'31"N, 93°34'44"W.

Add obst 1230' MSL (320' AGL) UC, 40°11'57"N, 95°02'00"W.

11 Feb 2010 Change obst from 827' MSL (243' AGL) to 827' MSL (300' AGL), 38°44'06"N, 89°57'02"W.

Add obst 722' MSL (260' AGL) UC, 38°17'56"N, 89°59'34"W.

Add obst 1305' MSL (305' AGL) UC, 38°05'01"N, 95°37'34"W.

Add obst 1799' MSL (276' AGL) UC, 37°13'06"N, 92°17'24"W.

Add obst 888' MSL (258' AGL) UC, 39°40'32"N, 89°50'15"W.

Add obst 1265' MSL (315' AGL) UC, 37°45'31"N, 90°46'15"W.

Add obst 1512' MSL (334' AGL) UC, 36°52'52"N, 92°00'19"W.

Add obst 879' MSL (258' AGL) UC, 39°56'42"N, 89°55'56"W.

Add obst 937' MSL (258' AGL) UC, 40°13'52"N, 90°59'17"W.

Add obst 1040' MSL (318' AGL) UC, 39°29'32"N, 91°58'26"W.

Add obst 836' MSL (242' AGL) UC, 40°01'00"N, 89°51'49"W.

Add obst 885' MSL (258' AGL) UC, 39°02'32"N, 89°53'08"W.

Add obst 838' MSL (258' AGL) UC, 39°50'25"N, 89°48'10"W.

Add obst 887' MSL (258' AGL) UC, 39°04'50"N, 89°48'26"W.

Add obst 1142' MSL (324' AGL) UC, 39°44'31"N, 92°14'37"W.

Add obst 947' MSL (320' AGL) UC, 39°57'22"N, 91°37'59"W.

Add windmill farm. 1522' is highest MSL, 40°05'46"N, 94°29'59"W.

Add windmill farm. 1540' is highest MSL, 40°12'42"N, 94°42'11"W.

8 Apr 2010 Add obst 1419' MSL (275' AGL) UC, 39°14'53"N, 95°43'14"W.

Add obst 1101' MSL (260' AGL) UC, 39°30'57"N, 92°23'55"W.

Add obst 1565' MSL (334' AGL) UC, 37°06'24"N, 91°48'50"W.

Add obst 1132' MSL (260' AGL) UC, 39°17'56"N, 92°30'58"W.

Add obst 1491' MSL (298' AGL) UC, 36°15'37"N, 94°40'55"W.

Add obst 900' MSL (250' AGL) UC, 40°06'39"N, 90°33'35"W.

Add obst 1066' MSL (330' AGL) UC, 36°18'11"N, 91°24'06"W.

Add obst 1469' MSL (320' AGL) UC, 36°49'34"N, 91°48'00"W.

Add obst 977' MSL (260' AGL) UC, 39°09'51"N, 90°48'57"W.

Add obst 1087' MSL (265' AGL) UC, 39°57'13"N, 92°38'46"W.

Add obst 1031' MSL (215' AGL) UC, 39°40'44"N, 92°21'57"W.

Add obst 1187' MSL (275' AGL) UC, 37°55'01"N, 93°20'44"W.

Add obst 834' MSL (234' AGL) UC, 38°17'02"N, 90°35'42"W.

Add obst 955' MSL (232' AGL) UC, 38°19'22"N, 90°50'28"W.

AIRPORTS

17 Dec 2009 Delete TERAMIRANDA arpt, 36°36'30"N, 94°52'21"W.

11 Feb 2010 Delete RP 36 at MIDWEST NATL, 39°19'57"N, 94°18'35"W.

8 Apr 2010 No Major Changes.

NAVAIDS

17 Dec 2009 No Major Changes.

11 Feb 2010 Delete BOONVILLE NDB, 38°56'58"N, 92°41'03"W.

Shutdown KENNETT NDB, 36°13'43"N, 90°02'21"W.

8 Apr 2010 No Major Changes.

AIRSPACE

17 Dec 2009 Revise TOPEKA, KS Class D: That airspace extending upward from the surface to and including 3,600 feet MSL within a 4.9-mile radius of Forbes Field Airport, and within 2.2 miles each side of the RIPLY LOM 317° bearing extending from the 4.9-mile radius to 5.3 miles northwest of the airport and within 1.8 miles each side of the Forbes Field Airport ILS Localizer southeast course extending from the 4.9-mile radius to 0.9 miles southeast of the RIPLY LOM. This Class D airspace area is effective during the specific dates and times established in advance by a Notice to Airmen. The effective dates and times will thereafter be continuously published in the Airport/Facility Directory.

Revise TOPEKA, KS Class E: That airspace within a 4.9-mile radius of Forbes Field Airport, and within 2.2 miles each side of the RIPLY LOM 317° bearing extending from the 4.9-mile radius to 5.3 miles northwest of the airport and within 1.8 miles each side of the Forbes Field Airport ILS Localizer southeast course extending from the 4.9-mile radius to 0.9 miles southeast of the RIPLY LOM. That airspace extending upward from 700 feet above the surface within a 7.4-mile radius of Forbes Field Airport, and within 3.1 miles each side of the Forbes Field Airport ILS localizer course extending from the 7.4-mile radius to 13 miles southeast of the airport, and within 3.5 miles each side of the Forbes Field Airport ILS localizer course extending from the 7.4-mile radius to 13 miles northwest of the airport.

CONTINUED ON NEXT PAGE

CONTINUED FROM PRECEDING PAGE

Revise ST. LOUIS, MO Class E: that airspace extending upward from 700 feet above the surface within a 7.1-mile radius of Lambert–St. Louis International Airport, and within 4 miles southeast and 7 miles northwest of the Lambert–St. Louis International Airport Runway 24 ILS localizer course extending from the airport to 10.5 miles northeast of the ZUMAY LOM, and within 4 miles southwest and 7.9 miles northeast of the Lambert–St. Louis International Airport Runway 12R ILS localizer course extending from the airport to 10.5 miles northwest of the OBLIO LOM, and within 4 miles southwest and 7.9 miles northeast of the Lambert–St. Louis International Airport Runway 30L ILS localizer course extending from the airport to 8.7 miles southeast of the airport, and within a 6.8-mile radius of Spirit of St. Louis Airport, and within 3.9 miles each side of the 258° bearing from Spirit of St. Louis Airport extending from the 6.8-mile radius of Spirit of St. Louis Airport to 10.6 miles west of the airport, and within 2.6 miles each side of the 098° radial of the Forstell VORTAC extending from the 6.8-mile radius of Spirit of St. Louis Airport to 8.3 miles west of the airport, and within a 6.4-mile radius of St. Charles County Smartt Airport, and within a 6.9-mile radius of St. Louis Regional Airport, and within 4 miles each side of the 014° bearing from the Civic Memorial NDB extending from the 6.9-mile radius of St. Louis Regional Airport to 7 miles north of the airport, and within 4.4 miles each side of the 190° radial of the St. Louis VORTAC extending from 2 miles south of the VORTAC to 22.1 miles south of the VORTAC.

11 Feb 2010 No Major Changes.

8 Apr 2010 Revise ST. LOUIS, MO Class D: That airspace extending upward from the surface to and including 3,000 feet MSL within a 4.3-mile radius of Spirit of St. Louis Airport, and within 1 mile each side of the 258° bearing from the airport extending from the 4.3-mile radius to 4.6 miles west of the airport, excluding that airspace within the St. Louis, MO Class B airspace area. This Class D airspace area is effective during the specific dates and times established in advance by a Notice to Airmen. The effective dates and times will thereafter be continuously published in the Airport/Facility Directory.

SPECIAL USE AIRSPACE

17 Dec 2009 No Major Changes.

11 Feb 2010 Add SHIRLEY A MOA: That airspace beginning at 35°19'00"N, 92°38'00"W to 35°19'00"N, 93°12'00"W to 35°38'15"N, 93°35'00"W to 36°02'00"N, 93°13'00"W to 36°02'00"N, 92°38'00"W to the point of beginning.

Add SHIRLEY B MOA: That airspace beginning at 35°19'00"N, 92°38'00"W to 36°02'00"N, 92°38'00"W to 36°02'00"N, 91°55'00"W to 35°58'53"N, 91°46'00"W to 35°19'00"N, 92°02'00"W to the point of beginning.

8 Apr 2010 No Major Changes.

MILITARY TRAINING ROUTES

17 Dec 2009 – 8 Apr 2010 No Major Changes.

MISCELLANEOUS

17 Dec 2009 – 8 Apr 2010 No Major Changes.

MEMPHIS SECTIONAL
84th Edition, 8 Apr 2010

OBSTRUCTIONS

8 Apr 2010 No Major Changes.

AIRPORTS

8 Apr 2010 No Major Changes.

NAVAIDs

8 Apr 2010 No Major Changes.

AIRSPACE

8 Apr 2010 No Major Changes.

SPECIAL USE AIRSPACE

8 Apr 2010 No Major Changes.

MILITARY TRAINING ROUTES

8 Apr 2010 No Major Changes.

MISCELLANEOUS

8 Apr 2010 No Major Changes.

MEMPHIS TERMINAL AREA CHART
42nd Edition, 8 Apr 2010**OBSTRUCTIONS****8 Apr 2010** No Major Changes.**AIRPORTS****8 Apr 2010** No Major Changes.**NAVAIDs****8 Apr 2010** No Major Changes.**AIRSPACE****8 Apr 2010** No Major Changes.**SPECIAL USE AIRSPACE****8 Apr 2010** No Major Changes.**MILITARY TRAINING ROUTES****8 Apr 2010** No Major Changes.**MISCELLANEOUS****8 Apr 2010** No Major Changes.

NEW ORLEANS SECTIONAL
85th Edition, 19 Nov 2009**OBSTRUCTIONS****17 Dec 2009** Add obst 250' MSL (231' AGL), 30°26'08"N, 90°38'21"W.

Add obst 852' MSL (499' AGL), 32°08'05"N, 90°03'41"W.

Change obst from 544' MSL (310' AGL) to 644' MSL (410' AGL), 31°52'32"N, 90°10'15"W.

Add obst 651' MSL (470' AGL), 31°44'31"N, 88°32'22"W.

11 Feb 2010 Add obst 484' MSL (333' AGL), 30°52'58"N, 88°42'11"W.

Add obst 588' MSL (340' AGL), 30°50'44"N, 89°02'26"W.

Add obst 721' MSL (305' AGL), 32°08'47"N, 88°58'50"W.

Add obst 684' MSL (420' AGL), 32°05'12"N, 87°50'08"W.

Add obst 506' MSL (260' AGL), 32°03'44"N, 87°47'09"W.

Add obst 527' MSL (3110' AGL), 30°48'26"N, 88°31'00"W.

8 Apr 2010 Add obst 529' MSL (311' AGL), 31°29'23"N, 89°01'10"W.

Add obst 565' MSL (310' AGL), 30°50'41"N, 89°15'15"W.

Add obst 618' MSL (360' AGL), 31°21'02"N, 88°57'25"W.

AIRPORTS**17 Dec 2009** Delete WOLF RIVER ARPT, 30°54'52"N, 89°26'40"W.**11 Feb 2010** No Major Changes.**8 Apr 2010** Change HANCHEY AHP ATCT freq from 387.7 to 387.85, 31°20'46"N, 85°39'15"W.

Delete SAWYER arpt, 31°28'29"N, 85°00'10"W.

NAVAIDs**17 Dec 2009 – 8 Apr 2010** No Major Changes.**AIRSPACE****17 Dec 2009** No Major Changes.**11 Feb 2010** Add Jackson, AL Class E: That airspace extending upward from 700 feet above the surface within a 6.4-mile radius of Jackson Arpt.**8 Apr 2010** No Major Changes.**SPECIAL USE AIRSPACE****17 Dec 2009 – 8 Apr 2010** No Major Changes.**MILITARY TRAINING ROUTES****17 Dec 2009 – 8 Apr 2010** No Major Changes.**MISCELLANEOUS****17 Dec 2009 – 8 Apr 2010** No Major Changes.

NEW ORLEANS TERMINAL AREA CHART
70th Edition, 19 Nov 2009**OBSTRUCTIONS****17 Dec 2009** Add obst 250' MSL (231' AGL), 30°26'08"N, 90°38'21"W.**11 Feb 2010** No Major Changes.**8 Apr 2010** No Major Changes.**AIRPORTS****17 Dec 2009 – 8 Apr 2010** No Major Changes.**NAVAIDS****17 Dec 2009 – 8 Apr 2010** No Major Changes.**AIRSPACE****17 Dec 2009 – 8 Apr 2010** No Major Changes.**SPECIAL USE AIRSPACE****17 Dec 2009 – 8 Apr 2010** No Major Changes.**MILITARY TRAINING ROUTES****17 Dec 2009 – 8 Apr 2010** No Major Changes.**MISCELLANEOUS****17 Dec 2009 – 8 Apr 2010** No Major Changes.

ST. LOUIS SECTIONAL
81st Edition, 17 Dec 2009

OBSTRUCTIONS**17 Dec 2009** No Major Changes.**11 Feb 2010** Add obst 1097' MSL (275' AGL) UC, 39°03'46"N, 84°59'04"W.

Add obst 1410' MSL (630' AGL) UC, 40°03'14"N, 85°59'22"W.

Change obst from 827' MSL (243' AGL) to 882' MSL (300' AGL), 38°44'06"N, 89°57'02"W.

Add obst 738' MSL (226' AGL) UC, 38°11'11"N, 89°40'09"W.

Add obst 722' MSL (260' AGL) UC, 38°17'56"N, 89°59'34"W.

Add obst 692' MSL (260' AGL) UC, 37°15'35"N, 88°58'50"W.

Add obst 851' MSL (349' AGL) UC, 38°45'25"N, 89°06'09"W.

Add obst 756' MSL (275' AGL) UC, 38°32'04"N, 89°31'26"W.

Add obst 865' MSL (220' AGL), 39°17'43"N, 88°00'03"W.

Add obst 1200' MSL (237' AGL) UC, 39°12'34"N, 86°38'31"W.

Add obst 917' MSL (227' AGL) UC, 37°53'08"N, 86°03'40"W.

Add obst 1003' MSL (258' AGL) UC, 40°12'40"N, 88°44'43"W.

Add obst 851' MSL (258' AGL) UC, 39°55'55"N, 89°40'00"W.

Add obst 888' MSL (258' AGL) UC, 39°40'32"N, 89°50'15"W.

Add obst 1265' MSL (315' AGL) UC, 37°45'31"N, 90°46'15"W.

Add obst 868' MSL (258' AGL) UC, 39°58'06"N, 89°43'48"W.

Add obst 879' MSL (258' AGL) UC, 39°56'42"N, 89°55'56"W.

Add obst 838' MSL (258' AGL) UC, 39°50'25"N, 89°48'10"W.

Add obst 885' MSL (258' AGL) UC, 39°02'32"N, 89°53'08"W.

Add obst 887' MSL (258' AGL) UC, 39°04'50"N, 89°48'26"W.

8 Apr 2010 Add obst 1164' MSL (400' AGL) UC, 40°10'06"N, 89°05'56"W.

Add obst 1566' MSL (204' AGL) UC, 37°39'55"N, 83°57'21"W.

Add obst 817' MSL (300' AGL) UC, 38°37'03"N, 86°42'35"W.

Add obst 1142' MSL (295' AGL) UC, 38°45'58"N, 84°53'45"W.

Add obst 1022' MSL (256' AGL) UC, 37°30'50"N, 86°25'55"W.

Add obst 703' MSL (258' AGL) UC, 38°15'24"N, 89°03'24"W.

Add obst 900' MSL (250' AGL) UC, 40°06'39"N, 90°33'35"W.

Add obst 1385' MSL (279' AGL) UC, 36°10'15"N, 84°02'17"W.

Add obst 712' MSL (280' AGL) UC, 36°40'56"N, 88°44'19"W.

Add obst 1578' MSL (235' AGL) UC, 36°52'32"N, 84°12'59"W.

Add obst 1409' MSL (255' AGL) UC, 36°46'20"N, 84°45'59"W.

Add obst 863' MSL (280' AGL) UC, 37°48'34"N, 85°34'52"W.

Add obst 1133' MSL (299' AGL) UC, 38°20'55"N, 85°02'02"W.

Add obst 1170' MSL (280' AGL) UC, 38°15'12"N, 84°37'40"W.

Add obst 1199' MSL (299' AGL) UC, 38°16'32"N, 84°57'02"W.

Add obst 1119' MSL (265' AGL) UC, 38°26'43"N, 85°10'39"W.

Add obst 829' MSL (255' AGL) UC, 37°16'08"N, 86°40'28"W.

Add obst 902' MSL (255' AGL) UC, 36°45'38"N, 86°43'03"W.

Add obst 682' MSL (300' AGL) UC, 36°55'13"N, 87°58'37"W.

Add obst 1032' MSL (255' AGL) UC, 36°50'24"N, 85°56'34"W.

Add obst 905' MSL (310' AGL) UC, 37°51'44"N, 86°45'00"W.

Add obst 1477' MSL (255' AGL) UC, 36°55'42"N, 84°14'33"W.

Add obst 1052' MSL (255' AGL) UC, 37°05'29"N, 85°36'52"W.

Add obst 977' MSL (260' AGL) UC, 39°09'51"N, 90°48'57"W.

Add obst 834' MSL (234' AGL) UC, 38°17'02"N, 90°35'42"W.

Add obst 955' MSL (232' AGL) UC, 38°19'22"N, 90°50'28"W.

Add obst 787' MSL (400' AGL) UC, 36°15'29"N, 88°11'11"W.

Add obst 1178' MSL (286' AGL) UC, 36°30'51"N, 86°33'57"W.

Add obst 988' MSL (290' AGL) UC, 36°27'48"N, 87°37'08"W.

Add obst 2210' MSL (260' AGL) UC, 36°23'13"N, 84°20'11"W.

Add obst 1792' MSL (306' AGL) UC, 37°36'25"N, 83°59'58"W.

Add obst 1020' MSL (349' AGL) UC, 37°06'51"N, 87°56'32"W.

Add obst 887' MSL (259' AGL) UC, 39°35'02"N, 89°44'44"W.

Add obst 1008' MSL (216' AGL) UC, 39°20'01"N, 84°46'34"W.

Add obst 959' MSL (260' AGL) UC, 38°24'38"N, 90°45'42"W.

Add obst 962' MSL (215' AGL) UC, 37°41'57"N, 84°29'03"W.

AIRPORTS**17 Dec 2009** No Major Changes.**11 Feb 2010** Delete ACTION arpt, 39°07'57"N, 84°49'43"W.

Delete RP 19, RP 14 at SMYRNA arpt, 36°00'32"N, 86°31'12"W.

8 Apr 2010 Delete RICHARDSON arpt, 38°22'50"N, 87°13'14"W.**NAVAIDS****17 Dec 2009** No Major Changes.**11 Feb 2010** Delete CLAYE NDB, 39°03'23"N, 86°35'58"W.

Shutdown KENNETT NDB, 36°13'43"N, 90°02'21"W.

Shutdown LITCHFIELD NDB, 39°09'55"N, 89°40'32"W.

8 Apr 2010 No Major Changes.

CONTINUED ON NEXT PAGE

CONTINUED FROM PRECEDING PAGE

AIRSPACE**17 Dec 2009 – 11 Feb 2010** No Major Changes.**8 Apr 2010** Revise ST. LOUIS, MO. Class D: That airspace extending upward from the surface to and including 3,000 feet MSL within a 4.3-mile radius of Spirit of St. Louis Airport, and within 1 mile each side of the 258° bearing from the airport extending from the 4.3-mile radius to 4.6 miles west of the airport, excluding that airspace within the St. Louis, MO Class B airspace area. This Class D airspace area is effective during the specific dates and times established in advance by a Notice to Airmen. The effective dates and times will thereafter be continuously published in the Airport/Facility Directory.**SPECIAL USE AIRSPACE****17 Dec 2009 – 8 Apr 2010** No Major Changes.**MILITARY TRAINING ROUTES****17 Dec 2009 – 8 Apr 2010** No Major Changes.**MISCELLANEOUS****17 Dec 2009 – 8 Apr 2010** No Major Changes.**SAN ANTONIO SECTIONAL**
84th Edition, 19 Nov 2009**OBSTRUCTIONS****17 Dec 2009** Add obst 916' MSL (485' AGL) UC, 29°25'02"N, 97°42'11"W.

Add obst 680' MSL (309' AGL) UC, 30°49'50"N, 96°32'02"W.

Add obst 800' MSL (279' AGL) UC, 31°25'52"N, 96°29'45"W.

11 Feb 2010 Add obst 2389' MSL (300' AGL) UC, 29°55'21"N, 100°46'30"W.

Add obst 2898' MSL (389' AGL) UC, 31°09'50"N, 100°38'16"W.

8 Apr 2010 Add obst 2171' MSL (260' AGL) UC, 29°47'38"N, 98°48'37"W.

Add obst 792' MSL (325' AGL) UC, 29°16'00"N, 98°03'49"W.

Add obst 3831' MSL (497' AGL) UC, 30°35'19"N, 102°28'10"W.

Add obst 1028' MSL (340' AGL) UC, 28°47'27"N, 99°51'30"W.

Add obst 1450' MSL (320' AGL) UC, 29°14'53"N, 100°00'55"W.

Add obst 1402' MSL (320' AGL) UC, 29°23'18"N, 100°44'15"W.

Add obst 2885' MSL (410' AGL) UC, 30°41'06"N, 101°03'26"W.

Add obst 1367' MSL (305' AGL) UC, 29°50'43"N, 98°21'43"W.

AIRPORTS**17 Dec 2009 – 11 Feb 2010** No Major Changes.**8 Apr 2010** Add CTAF 122.9 at HOUND RUN arpt, 29°31'18"N, 96°56'13"W.**NAVAIDS****17 Dec 2009** Change name and ident of LAMPASAS (LZZ) VORTAC to GOOCH SPRINGS (AGJ), 31°11'08"N, 98°08'31"W.

Raise all outbound bearings from LAMPASAS VORTAC by 3 degrees, 31°11'08"N, 98°08'31"W.

11 Feb 2010 Delete IRESH NDB, 31°01'27"N, 97°42'29"W.**8 Apr 2010** No Major Changes.**AIRSPACE****17 Dec 2009 – 11 Feb 2010** No Major Changes.**8 Apr 2010** Revise BURNET, TX Class E. That airspace extending upward from 700 feet above the surface within a 6.7-mile radius of Burnet Municipal Airport–Kate Craddock Field and within 2 miles each side of the 016° bearing from the airport extending from the 6.7-mile radius to 10.2 miles north of the airport, and within 2 miles each side of the 196° bearing from the airport extending from the 6.7-mile radius to 10.3 miles south of the airport, and within 2.5 miles each side of the 202° bearing from the Burnet NDB extending from the 6.7-mile radius to 7.4 miles southwest of the airport.**SPECIAL USE AIRSPACE****17 Dec 2009 – 8 Apr 2010** No Major Changes.**MILITARY TRAINING ROUTES****17 Dec 2009 – 8 Apr 2010** No Major Changes.**MISCELLANEOUS****17 Dec 2009 – 8 Apr 2010** No Major Changes.

U.S. GULF COAST VFR CHART
24th Edition 22 Oct 2009**OBSTRUCTIONS**

22 Oct 2009 – 8 Apr 2010 No Major Changes.

AIRPORTS

22 Oct 2009 – 8 Apr 2010 No Major Changes.

NAVAIDS

22 Oct 2009 – 8 Apr 2010 No Major Changes.

AIRSPACE

22 Oct 2009 – 17 Dec 2009 No Major Changes.

11 Feb 2010 Add LCHCB IFR Waypoint, 29°31'39"N, 93°00'00"W.

Add LCHLB IFR Waypoint, 29°32'11"N, 93°20'00"W.

Add LCHRB IFR Waypoint, 29°31'04"N, 92°40'00"W.

Add LLACB IFR Waypoint, 29°30'31"N, 92°00'00"W.

Add LLALB IFR Waypoint, 29°30'49"N, 92°20'00"W.

Add LLARB IFR Waypoint, 29°30'10"N, 91°43'49"W.

8 Apr 2010 No Major Changes.

SPECIAL USE AIRSPACE

22 Oct 2009 – 8 Apr 2010 No Major Changes.

MILITARY TRAINING ROUTES

22 Oct 2009 – 8 Apr 2010 No Major Changes.

MISCELLANEOUS

22 Oct 2009 – 8 Apr 2010 No Major Changes.

WICHITA SECTIONAL
84th Edition, 14 Jan 2010**OBSTRUCTIONS**

11 Feb 2010 Add obst 1665'MSL (349'AGL)UC, 36°21'39"N, 98°33'03"W.

Add obst 4492'MSL (350'AGL)UC, 38°07'04"N, 103°31'00"W.

Add obst 5430'MSL (350'AGL)UC, 39°50'33"N, 103°53'05"W.

8 Apr 2010 Add obst 1729'MSL (349'AGL)UC, 36°24'58"N, 98°44'43"W.

Add obst 2487'MSL (730'AGL)UC, 37°24'09"N, 98°34'52"W.

Add obst 3688'MSL (270'AGL)UC, 38°31'06"N, 101°29'49"W.

Add obst 1755'MSL (349'AGL)UC, 36°32'58"N, 98°15'31"W.

Add obst 2753'MSL (295'AGL)UC, 36°08'18"N, 99°32'31"W.

AIRPORTS

11 Feb 2010 Add RP 8 and RP 26 to MC PHERSON arpt, 38°21'08"N, 97°41'28"W.

8 Apr 2010 Change RP 8 to RP 18 at MC PHERSON arpt, 38°21'08"N, 97°41'28"W.

NAVAIDS

11 Feb 2010 – 8 Apr 2010 No Major Changes.

AIRSPACE

11 Feb 2010 – 8 Apr 2010 No Major Changes.

SPECIAL USE AIRSPACE

11 Feb 2010 – 8 Apr 2010 No Major Changes.

MILITARY TRAINING ROUTES

11 Feb 2010 No Major Changes.

8 Apr 2010 IR-504 Revised.

MISCELLANEOUS

11 Feb 2010 No Major Changes.

8 Apr 2010 Change MEF 2⁵ to 2⁶ in quadrant 37°00'-37°30'N, 98°30'-99°00'W.

SUPPLEMENTAL COMMUNICATION REFERENCE

Contained within this tabulation, and listed alphabetically by airport name, are all private-use airports charted on the U.S. IFR Enroute Low and High Altitude charts in the United States, having terminal approach and departure control facilities. Additionally, listed by country, are all Canadian and Mexican airports that appear on the U.S. IFR Enroute charts with approach and departure control services. All frequencies transmit and receive unless otherwise noted. Radials defining sectors are outbound from the facility.

UNITED STATES	
FACILITY NAME	CHART & PANEL
Frankfort, IL (LL40) Chicago App/Dep Con 133.1 285.6	L-28H
Glasgow Industrial, MT (Ø7MT) Salt Lake Center App/Dep Con 126.85 305.2	H-1E, 2F, L-13D
USAF Academy Bullseye Aux Airstrip, CO (CO9Ø) ASOS 118.325	L-10F
West Kentucky Airpark, KY (5KY3) Memphis Center App/Dep Con 133.65 292.15	L-16I
William P Gwinn, FL (Ø6FA) Gwinn Tower 120.4 279.25 (Mon-Fri 1300-2100Z‡) Gnd Con 121.65 279.25	H-8I, L-23C
CANADA	
FACILITY NAME	CHART & PANEL
Abbotsford, BC (CYXX) ATIS 119.8 (1500-Ø700Z‡) Victoria Trml App/Dep Con 132.7 (Avbl on ground) 290.8 Tower 119.4 (Inner) 121.0 (Outer) 295.0 (1500-Ø700Z‡) Gnd Con 121.8 MF 119.4 295.0 (Ø700-1500Z‡) (Shape irregular to 4500')	H-1B, L-12F
Amos/Magny, QC (CYEY) Montreal Center App/Dep Con 125.9	H-11B
Atikokan Muni, ON (CYIB) MF 122.3 (5 NM to 4500' No ground station)	L-14I
Barrie-Orillia (Lake Simcoe Rgnl), ON (CYLS) AWOS 122.55 (Pvt) Toronto Center App/Dep Con 124.025	H-11B, L-31D
Bar River, ON (CPF2) Toronto Center App/Dep Con 132.65	L-31C
Bathurst, NB (CZBF) Moncton Center App/Dep Con 134.25	L-32J
Boundary Bay, BC (CZBB) ATIS 125.5 (1500-Ø700Z‡) Vancouver App/Dep Con 132.3 363.8 Tower 118.1 (Inner) 127.6 (Outer) (1500-Ø700Z‡) Gnd Con 124.3 MF 118.1 (Ø700-1500Z‡ to 2000'. Vancouver Trml 125.2 above 2000'. Shape irregular to 2500'.)	H-1B, L-1E
Brampton, ON (CNC3) Toronto Trml App/Dep Con 119.3 253.1	L-31D
Brandon Muni, MB (CYBR) Winnipeg Center App/Dep Con 132.25 285.4 MF 122.1 (5 NM to 4000')	H-2H
Brantford, ON (CYFD) Toronto Trml App/Dep Con 128.27	L-31D
Brockville-Thousand Islands Rgnl Tackaberry, ON (CNL3) Montreal Center App/Dep Con 134.675	L-32G
Bromont, QC (CZBM) Montreal Center App/Dep Con 132.35 MF 122.15 (5 NM to 3400')	L-32G
Burlington Airpark, ON (CZBA) Toronto Center App/Dep Con 119.3 253.1	L-31D
Castlegar/West Kootenay Rgnl, BC (CYCG) Vancouver Center App/Dep Con 134.2 227.3 MF 122.1 (5 NM to 6500')	H-1C
Centralia/James T. Fld Muni, ON (CYCE) Toronto Center App/Dep Con 135.30	H-10G, 11B, L-31D
Charlottetown, PE (CYYG) Moncton Center App/Dep Con 135.65 384.8 MF 118.0 (5 NM to 3200')	H-11E, L-32J
Chatham-Kent, ON (CNZ3) Cleveland Center App/Dep Con 132.25	H-10G, L-30G

FACILITY NAME	CHART & PANEL
Collingwood, ON (CNY3) Toronto Center App/Dep Con 124.02	H-11B, L-31D
Cornwall Rgnl, ON (CYCC) Boston Center App/Dep Con 135.25 377.1	L-32G
Cranbrook/Canadian Rockies Intl, BC (CYXC) Vancouver Center App/Dep Con 133.6 MF 122.3 (5 NM to 6100')	H-1C
Debert, NS (CCQ3) Halifax Trml App/Dep Con 119.2	H-11E, L-32J
Digby, NS (CYID) Moncton Center App/Dep Con 123.9	L-32J
Downsview, ON (CYZD) Toronto Center App Con 133.4 Toronto Center Dep Con 133.4 MF 126.2 (1300-2300Z±, 3 NM to 1700')	H-11B, L-31E
Drummondville, QC (CSC3) Montreal Center App/Dep Con 132.35	L-32H
Earlton (Timiskaming Rgnl), ON (CYXR) MF 122.0 (5 NM to 3800') AWOS 128.6	H-11B
Elliot Lake Muni, ON (CYEL) Toronto Center App/Dep Con 135.4	L-31C
Fort Frances Muni, ON (CYAG) Minneapolis Center App/Dep Con 120.9	L-14H
Fredericton Intl, NB (CYFC) ATIS 127.55 Moncton Center App/Dep Con 124.3 135.5 270.8 Tower 119.0 (1200-2000Z±) Gnd Con 121.7 (Ltd hrs) MF 119.0 (2000-1200Z±, 5 NM to 3500')	H-11E, L-32I
Goderich, ON (CYGD) Toronto Center App/Dep 135.3 266.3	H-11B, L-31D
Greenwood, NS (CZVX) ATIS 128.85 244.3 (1100-0000Z±) App/Dep Con 120.6 335.9 Tower 119.5 126.2 236.6 324.3 Gnd Con 133.75 289.4 Clnc Del 128.05 283.9	H-11E, L-32J
Grimsby Air Park, ON (CNZ8) Toronto Trml App/Dep Con 128.27 268.75 Tower 125.0 308.475	L-31E
Halifax/Shearwater, NS (CYAW) ATIS 129.175 (Ltd hrs) App/Dep Con 119.2 Tower 119.0 126.2 340.2 360.2 (Ltd hrs) Gnd Con 121.7 250.1	H-11E, L-32J
Halifax/Stanfield Intl, NS (CYHZ) ATIS 121.0 Moncton Center App/Dep Con 118.7 119.2 128.55 135.3 225.2 363.8 Tower 118.4 236.6 Gnd Con 121.9 275.8 Clnc Del 123.95 Apron Advisory 122.125	H-11E, L-32J
Hamilton, ON (CYHM) ATIS 128.1 Toronto Trml App/Dep Con 128.27 268.75 Tower 119.7 125.0 Gnd Con 121.6	H-10H, 11B, L-11B
Kingston, ON (CYGK) Montreal Center App/Dep Con 135.05 398.4 (0400-1115Z±) MF 122.5 (1115-0400Z± 5 NM to 3300')	H-11C, L-31E, 32F
Kitchener/Waterloo, ON (CYKF) ATIS 125.1 (1200-0400Z±) Toronto Trml App/Dep Con 128.275 Waterloo Tower 126.0 118.55 (1200-0400Z±) Gnd Con 121.8 MF 126.0 (0400-1200Z± 5 NM to 4000')	H-11B, L-31D
Lachute, QC (CSE4) Montreal Center App Con 124.65 132.85 268.3 Montreal Center Dep Con 132.85 268.3	L-32G
La Tuque, QC (CYLQ) Montreal Center App/Dep Con 134.5	H-11C
Langley, BC (CYNJ) ATIS 124.5 (1630-0230Z, DT 1530-0330Z) Victoria Trml 132.7 290.8 Tower 119.0 (1630-0230Z, DT 1530-0330Z) Gnd Con 121.9 MF 119.0 (0230-1630Z, DT 0330-1530Z 3 NM to 1900')	L-1E

FACILITY NAME	CHART & PANEL
Leamington, ON (CLM2) Cleveland Center App/Dep Con 132.45	L-30F
Lethbridge, AB (CYQL) ATIS 124.4 (1300-0545Z‡) Edmonton Center App/Dep Con 132.75 265.2 MF 121.0 (5 NM to 6000')	H-1D
Lindsay, ON (CNF4) Toronto Center App/Dep 134.25	L-31E, L-32F
Liverpool/South Shore Rgnl, NS (CYAU) Moncton Center App/Dep Con 123.9	L-32J
London, ON (CYXU) ATIS 127.8 (1120-0345Z‡) Toronto Center App/Dep 135.3 135.625 Tower 119.4 125.65 (1120-0345Z‡) Gnd Con 121.9 MF 119.4 (0345-1120Z‡ 5 NM to 3000')	H-10G, 11B, L-30G, 31D
Manitowaning/Manitoulin East Muni, ON (CYEM) Toronto Center App/Dep 135.4 260.9	L-31C
Maniwaki, QC (CYMW) Montreal Center App/Dep Con 126.57	L-32G
Mascouche, QC (CSK3) MF 122.35 (5 NM to 2500'. No gnd station. Excluding the portion S of the N shore of Riviere des Milles-Iles and 1 NM around Lac Agile Mascouche arpt.)	L-32G
Medicine Hat, AB (CYXH) AWOS 124.875 (0345-1245Z‡) MF 122.2 (1245-0345Z‡ 5 NM to 5400')	H-1D
Midland/Huronina, ON (CYEE) Toronto Center App/Dep 124.025	L-31D
Miramichi, NB (CYCH) Moncton Center App/Dep Con 123.7	H-11E, L-32J
Moncton/Greater Moncton Intl, NB (CYQM) ATIS 128.65 App/Dep 124.4 Tower 120.8 236.6 Gnd Con 121.8 275.8 Apron Advisory 122.075	H-11E, L-32J
Mont-Laurier, QC (CSD4) Montreal Center App/Dep Con 126.57	L-32G
Montreal Intl (Mirabel), QC (CYMX) ATIS 125.7 Montreal Center App Con 124.65 132.85 268.3 Montreal Dep Con 132.85 MF 119.1 (7 NM shape irregular to 2000') VFR Advisory 134.15	H-11C, 12K, L-32G
Montreal/Pierre Elliott Trudeau Intl, QC (CYUL) ATIS 133.7 Montreal Trml App Con 118.9 124.65 126.9 132.85 268.3 Tower 119.9 267.1 Gnd Con 121.9 275.8 Cinc Del 125.6 Apron 122.075 Montreal Trml Dep Con 118.9 (SE-S-SW) 124.65 268.3 (W-NW-NE) VFR Advisory 134.15	H-11C, 12K, L-32G
Montreal/St-Hubert, QC (CYHU) ATIS 124.9 (Apr-Oct 1045-0500Z‡, Nov-Mar 1045-0400Z) AWOS 124.9 Montreal Center App/Dep Con 125.15 268.3 St. Hubert Tower 118.4 (Apr-Oct 1045-0500Z‡, Nov-Mar 1045-0400Z) Gnd Con 126.4 MF 118.4 (Apr-Oct 0500-1045Z‡, Nov-Mar 0400-1045Z 5 NM shape irregular to 2500') VFR Advisory 134.15	H-11C, L-32G
Muskoka, ON (CYQA) AWOS 124.575 MF 122.3 (5 NM to 3900')	H-11B, L-31D
Nanaimo, BC (CYCD) Victoria Trml App/Dep 120.8 133.95 252.3 MF 122.1 1330-0530Z‡ (5 NM to 2500')	H-1B, L-1E
North Bay, ON (CYYB) ATIS 124.9 (1130-0300Z‡) Toronto Center App/Dep 121.225 127.25 MF 118.3 (1130-0330Z‡ 7 NM to 5000')	H-11B, L31D
Oshawa, ON (CYOO) ATIS 125.675 (1130-0330Z‡) Toronto Trml App Con 133.4 Tower 120.1 (1130-0330Z‡) Gnd Con 118.4 Toronto Trml Dep Con 133.4 MF 120.1 (0330-1130Z‡ 5 NM to 3000')	L-31E

FACILITY NAME	CHART & PANEL
Ottawa/Carp, ON (CYRP) ATIS 121.15 Ottawa Trml App/Dep Con 128.175 252.5	L-31E, 32F
Ottawa/Gatineau, QC (CYND) Ottawa Trml App/Dep Con 127.7 128.175 252.5 MF 122.3 (5 NM shape irregular to 2500') VFR Advisory Ottawa Trml 127.7	H-11C, L-32G
Ottawa/MacDonald-Cartier Intl, ON (CYOW) ATIS 121.15 Ottawa App Con 135.15 Tower 118.8 120.1 341.3 Gnd Con 121.9 Clnc Del 119.4 Ottawa Dep Con 128.175	L-11C
Owen Sound/Billy Bishop Rgnl, ON (CYOS) Toronto Center App/Dep 132.575 290.6	L-31D
Pelee Island, ON (CYPT) Cleveland Center App/Dep Con 126.35 360.0	L-30F
Pembroke, ON (CYTA) Montreal Center App/Dep Con 135.2 Petawawa Advisory 126.4 250.1 (Mon-Fri 1300-2130Z†, OT PPR)	H-11C, L-31E, 32F
Penticton, BC (CYYP) Vancouver Center App/Dep Con 133.5 351.3 MF 118.5 (5 NM to 4100')	H-1B
Peterborough, ON (CYPQ) AWOS 126.925 Toronto Center App/Dep 134.25	H-11B, L-31E, 32F
Pincher Creek, AB (CZPC) Edmonton Center App/Dep Con 132.75 265.2	H-1D
Pitt Meadows, BC (CYPK) ATIS 125.0 (1500-0700Z‡) Vancouver Center App Con 128.6 352.7 (Outer) Pitt Tower 126.3 (1500-0700Z‡) Gnd Con 123.8 Vancouver Center Dep Con 132.3 363.8 (South) MF 126.3 (0700-1500Z‡) (3NM to 2500')	L-1E
Quebec/Jean Lesage Intl, QC (CYQB) ATIS 134.6 Montreal Center App/Dep Con 124.0 127.85 135.025 270.9 322.8 Tower 118.65 236.6 Gnd Con 121.9 250.0	H-11D, L-32H
Riviere Du Loup, QC (CYRI) AWOS 122.025 (Pvt) Montreal Center App/Dep Con 125.1 299.6	H-11D
Rouyn Noranda, QC (CYUY) Montreal Center App/Dep Con 125.9 MF 122.2 (5 NM to 4000')	H-11B
Saint John, NB (CYSJ) Moncton Center App/Dep Con 124.3 135.5 270.8 MF 118.5 (5 NM to 3400')	H-11E, L-32J
Sarnia (Chris Hadfield), ON (CYZR) Toronto Center 134.375	H-10G, 11B, L-30F
Sault Ste Marie, ON (CYAM) ATIS 133.05 (1300-0100Z‡) Toronto Center App/Dep Con 132.65 344.5 Tower 118.8 (1300-0100Z‡) Gnd Con 121.7 MF 118.8 (0100-1300Z‡ 5 NM irregular shape to 3000')	H-2K, L-31B
Sherbrooke, QC (CYAM) AWOS 126.25 Montreal Center App/Dep Con 132.55 MF 123.5 (Ltd hrs 5 NM to 3800')	H-11D, L-32H
South Renfrew Muni, ON (CNP3) Montreal Center App/Dep 124.275	L-31E, 32F
Southport, MB (CYPG) ATIS 120.85 (Mon-Fri 1400-2300Z‡ except holidays) Tower 126.2 384.2 (Mon-Fri 1400-2300Z‡ except holidays) Gnd Con 121.7 275.8	H-2H

FACILITY NAME	CHART & PANEL
Springwater Barrie Airport, ON (CNA3) Toronto Center App/Dep Con 124.025	L-31D
St. Catharines/Niagara District, ON (CYSN) ATIS 128.525 (1215-0200Z) Toronto Trml App/Dep Con 133.4 253.1 MF 123.25 (1215-0200Z± 5 NM to 3300')	H-10H, 11B, L-31E
St. Frederic, QC (CSZ4) Montreal Center App/Dep Con 135.025 270.9	L-32H
St. Georges, QC (CYSG) Montreal Center App/Dep Con 132.35 MF 122.15 (5 NM 3900' ASL)	H-32H, L-11D
St. Jean, QC (CYJN) Montreal Center App/Dep Con 125.15 268.3 Tower 118.2 (Apr-Oct 1230-0230Z± Nov-Mar 1300-0200Z) Gnd Con 121.7	L-32G
Sudbury, ON (CYSB) ATIS 127.4 Toronto Center App/Dep Con 135.5 MF 125.5 (7 NM to 4000')	H-31B, 10G, L-31D
Summerside, PE (CYSU) AWOS 122.55 (Pvt) Moncton Center App/Dep Con 124.4 384.8	H-11E, L-32J
Thunder Bay, ON (CYQT) ATIS 128.8 (1100-0400Z) Winnipeg Center App/Dep Con 132.125 (0400-1100Z) Tower 118.1 (1100-0400Z) Gnd Con 121.9 App/Dep 119.2 MF 118.1 (0400-1100Z± 5 NM to 4000')	H-2J, L-14J
Timmins/Victor M. Power, ON (CYTS) ATIS 124.95 (1000-0500Z) Toronto Center App/Dep Con 128.3 MF 122.3 (5 NM to 4000')	H-11B
Toronto/Buttonville Muni, ON (CYKZ) ATIS 127.1 (1200-0400Z) Toronto Center App Con 133.4 Toronto Center Dep Con 133.4 Tower 124.8 119.9 (1200-0400Z) Gnd Con 121.8 MF 124.8 (0400-1200Z) No gnd station. 5 NM shape irregular to below 2500')	L-31E
Toronto/Billy Bishop Toronto City Airport, ON (CYTZ) ATIS 133.6 (1130-0400Z) App Con 133.4 Dep Con 133.4 Tower 118.2 119.2 (1130-0400Z) Gnd Con 121.7	L-31E
Toronto/Lester B Pearson Intl, ON (CYYZ) ATIS 120.825 App Con 124.475 125.4 132.8 Dep Con 127.575 128.8 Tower 118.35 118.7 Gnd Con 118.0 119.1 121.65 121.9 Cinc Del 121.3 (1200-0400Z)	H-11B, L-31D
Trenton, ON (CYTR) ATIS 135.45 257.7 App/Dep Con 128.4 324.3 Tower 128.7 236.6 Gnd Con 121.9 275.8 Cinc Del 124.35 286.4	H-11C, L-31E, 32F
Trenton/Mountain View, ON (CPZ3) Trenton Mil Advisory 268.0	H-11C, L-31E, 32F
Trois-Rivieres, QC (CYRQ) Montreal Center App/Dep Con 128.225 229.2 MF 123.0 (5 NM to 3200')	H-11C, L-32H
Val-D'or, QC (CYVO) Montreal Center App/Dep Con 125.9 308.3 MF 118.5 (1030-0325Z± 5 NM to 4000')	H-11B
Vancouver Intl, BC (CYVR) ATIS 124.6 124.75 App Con 128.6 128.17 352.7 (Outer) 133.1 134.225 352.7 (Inner) Dep Con 126.125 (north) 132.3 (south) 363.8 Tower 118.7 (south) 119.55 (north) VFR 124.0 125.65 226.5 236.6 Gnd Con 121.7 (south) 127.15 (north) 275.8 Cinc Del 121.4	H-1B, L-1E

FACILITY NAME	CHART & PANEL
Victoria Intl, BC (CYYJ) ATIS 118.8 (1400-0800Z‡) App Con 125.95 308.4 Dep Con 133.85 308.4 Tower 119.1 (Outer) 119.7 (Inner) 239.6 Gnd Con 121.9 361.4 (1400-0800Z‡ OT ctc Kamloops 119.7) Cinc Del 126.4 (1400-0800Z‡)	H-1B, L-1E
Victoriaville, QC (CSR3) Montreal Center App Con 132.35	L-32H
Waterville/Kings Co Muni, NS (CCW3) Greenwood Trml App/Dep Con 120.6 335.9 Greenwood Tower 119.5 324.3	L-32J
Warton, ON (CYVY) Toronto Center App/Dep Con 132.575 MF 122.2 (5 NM to 3700')	H-11B, L-31D
Windsor, ON (CYQG) ATIS 134.5 (1130-0330Z‡) Detroit App/Dep Con 126.85 127.5 134.3 348.3 363.2 Tower 124.7 (1130-0330Z‡) Gnd Con 121.7 MF 124.7 (0330-1130Z‡ 6 NM irregular shape to below 3000') VFR Advisory Detroit App Con 134.3	H-10G, L-8J
Yarmouth, NS (CYQI) Moncton Center App/Dep Con 123.9 368.5 MF 123.0 (5 NM to 3100')	H-11E, L-32I

MEXICO

FACILITY NAME	CHART & PANEL
Abraham Gonzalez Intl (MMCS) Juarez App Con 119.9 Juarez Tower 118.9	H-4K, L-6F
Del Norte Intl (MMAN) ATIS 127.55 (1300-0300Z‡) Monterrey App 119.75 120.4 Tower 118.6	H-7B, L-20G
Durango Intl (MMDO) ATIS 132.1 Tower 118.1 Durango Info 122.3	H-7A
General Abelardo L Rodriguez Intl (MMTJ) ATIS 127.9 Tijuana App Con 119.5 120.3 Tijuana Tower 118.1 Cinc Del 122.35 Tijuana Info 132.1	H-4H, L-4H
General Lucio Blanco Intl (MMRX) Reynosa App Con 118.8 Reynosa Tower 118.8	H-7B, L-20H
General Mariano Escobedo Intl (MMMY) ATIS 127.7 Monterrey App Con 119.75 120.4 Monterrey Tower 118.1 Gnd Con 121.9	H-7B, L-20G
General R Fierro Villalobos Intl (MMCU) ATIS 127.9 Chihuahua App Con 121.0 Chihuahua Tower 118.4	L-6I
General Rodolfo Sanchez Taboada Intl (MMML) ATIS 127.6 Mexicali App Con 118.2 Mexicali Tower 118.2 Mexicali Info 123.9 122.3	H-4H, L-4J, 5A
General Servando Canales (MMMA) Matamoros App Con 118.0 Matamoros Tower 118.0	H-7C, L-21A
Plan De Guadalupe Intl (MMIO) Saltillo App Con 127.4 Saltillo Tower 118.4	H-7B
Quetzalcoatl Intl (MMNL) Nuevo Laredo App Con 118.3 Nuevo Laredo Tower 118.3	H-7B, L-20G
Torreon Intl (MMTC) App Con 119.6 Tower 118.5	H-7A









In support of the Federal Aviation Administration's Runway Incursion Program, selected towered airport diagrams have been published in the Airport Diagram section of the A/FD. Diagrams will be listed alphabetically by associated city and airport name. Airport diagrams, depicting runway and taxiway configurations, will assist both VFR and IFR pilots in ground taxi operations. The airport diagrams in this publication are the same as those published in the U.S. Terminal Procedures Publications. For additional airport diagram legend information see the U.S. Terminal Procedures Publication.

NOTE: Some text data published under the individual airport in the front portion of the A/FD may be more current than the data published on the Airport Diagrams. The airport diagrams are updated only when significant changes occur.

GENERAL INFORMATION

PILOT CONTROLLED AIRPORT LIGHTING SYSTEMS

Available pilot controlled lighting (PCL) systems are indicated as follows:

1. Approach lighting systems that bear a system identification are symbolized using negative symbology, e.g., , , .
 2. Approach lighting systems that do not bear a system identification are indicated with a negative "0" beside the name. A star (★) indicates non-standard PCL, consult the individual airport in the front portion of the A/FD, e.g., .
- To activate lights use frequency indicated in the communication section of the chart with a  or the appropriate lighting system identification e.g., UNICOM 122.8 , , .

<u>KEY MIKE</u>	<u>FUNCTION</u>
7 times within 5 seconds	Highest intensity available
5 times within 5 seconds	Medium or lower intensity (Lower REIL or REIL-off)
3 times within 5 seconds	Lowest intensity available (Lower REIL or REIL-off)

CHART CURRENCY INFORMATION

FAA procedure amendment number \leftarrow Amdt 11A 99365 \rightarrow Date of latest change
 \leftarrow Orig 00365 \rightarrow

The Chart Date identifies the Julian date the chart was added to the volume or last revised for any reason. The first two digits indicate the year, the last three digits indicate the day of the year (001 to 365/6) in which the latest addition or change was first published.

The Procedure Amendment Number precedes the Chart Date, and changes any time instrument information (e.g., DH, MDA, approach routing, etc.) changes. Procedure changes also cause the Chart Date to change.

MISCELLANEOUS

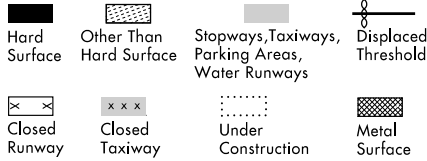
- ★ Indicates a non-continuously operating facility, see the individual airport in the front portion of the A/FD.
- # Indicates control tower temporarily closed UFN.

10042
LEGEND

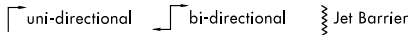
INSTRUMENT APPROACH PROCEDURES (CHARTS)

AIRPORT DIAGRAM/AIRPORT SKETCH

Runways




ARRESTING GEAR: Specific arresting gear systems; e.g., BAK12, MA-1A etc., shown on airport diagrams, not applicable to Civil Pilots. Military Pilots refer to appropriate DOD publications.



ARRESTING SYSTEM

REFERENCE FEATURES



When Control Tower and Rotating Beacon are co-located, Beacon symbol will be used and further identified as TWR.

Runway length depicted is the physical length of the runway (end-to-end, including displaced thresholds if any) but excluding areas designated as stopways.

A **D** symbol is shown to indicate runway declared distance information available, see appropriate A/FD, Alaska or Pacific Supplement for distance information.

Runway Weight Bearing Capacity/or PCN Pavement Classification Number is shown as a codified expression.

Refer to the appropriate Supplement/Directory for applicable codes e.g., RWY 14-32 S75, T185, ST175, TT325 PCN 80 F/D/X/U

Helicopter Alighting Areas

Negative Symbols used to identify Copter Procedures landing point.....

Runway Threshold elevation.....THRE 123
Runway TDZ elevation.....TDZE 123
Runway Slope.....0.3% DOWN
(shown when runway slope is greater than or equal to 0.3%)
Runway Slope.....0.8% UP

NOTE:

Runway Slope measured to midpoint on runways 8000 feet or longer.

U.S. Navy Optical Landing System (OLS) "OLS" location is shown because of its height of approximately 7 feet and proximity to edge of runway may create an obstruction for some types of aircraft.

Approach light symbols are shown in the Flight Information Handbook.

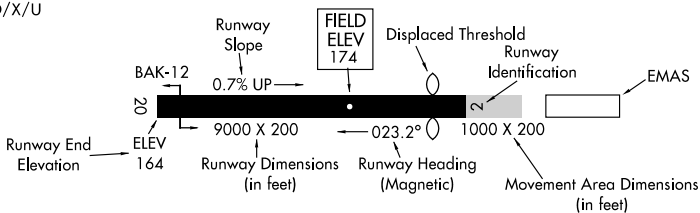
Airport diagram scales are variable.

True/magnetic North orientation may vary from diagram to diagram

Coordinate values are shown in 1 or 1/2 minute increments. They are further broken down into 6 second ticks, within each 1 minute increments.

NOTE:

All new and revised airport diagrams are shown referenced to the World Geodetic System (WGS) (noted on appropriate diagram), and may not be compatible with local coordinates published in FLIP. (Foreign Only)



SCOPE

Airport diagrams are specifically designed to assist in the movement of ground traffic at locations with complex runway/taxiway configurations and provide information for updating Computer Based Navigation Systems (I.E., INS, GPS) aboard aircraft. Airport diagrams are not intended to be used for approach and landing or departure operations. For revisions to Airport Diagrams: Consult FAA Order 7910.4.

LEGEND

AIRPORT DIAGRAMS

HOT SPOTS

An "Airport surface hot spot" is a location on an aerodrome movement area with a history or potential risk of collision or runway incursion, and where heightened attention by pilots/drivers is necessary.

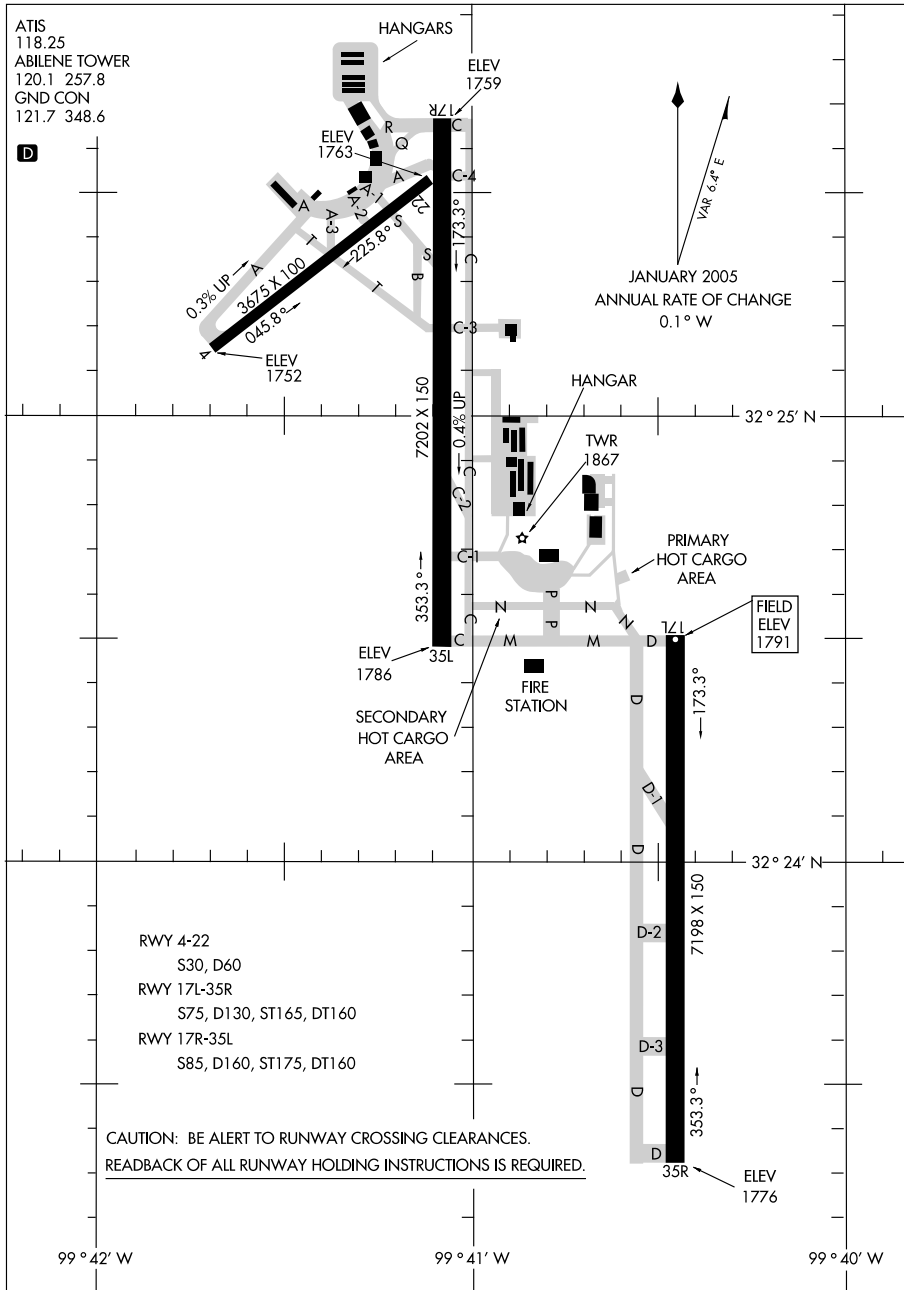
A "hot spot" is a runway safety related problem area on an airport that presents increased risk during surface operations. Typically it is a complex or confusing taxiway/taxiway or taxiway/runway intersection. The area of increased risk has either a history of or potential for runway incursions or surface incidents, due to a variety of causes, such as but not limited to: airport layout, traffic flow, airport marking, signage and lighting, situational awareness, and training. Hot spots are depicted on airport diagrams as open circles or polygons designated as "HOT¹", "HOT²", etc. and tabulated in the list below with a brief description of each hot spot. Hot spots will remain charted on airport diagrams until such time the increased risk has been reduced or eliminated.

CITY/AIRPORT	HOT SPOT	DESCRIPTION
TEXAS		
MIDLAND		
MIDLAND INTL (MAF)	HOT ¹	Twy B and Twy P merge.
	HOT ²	Area not visible from tower. Limited air traffic services provided.
	HOT ³	Area not visible from tower. Limited air traffic services provided.

09183

AIRPORT DIAGRAM

ABILENE/ABILENE RGNL (ABI)
ABILENE, TEXAS



AIRPORT DIAGRAM

09183

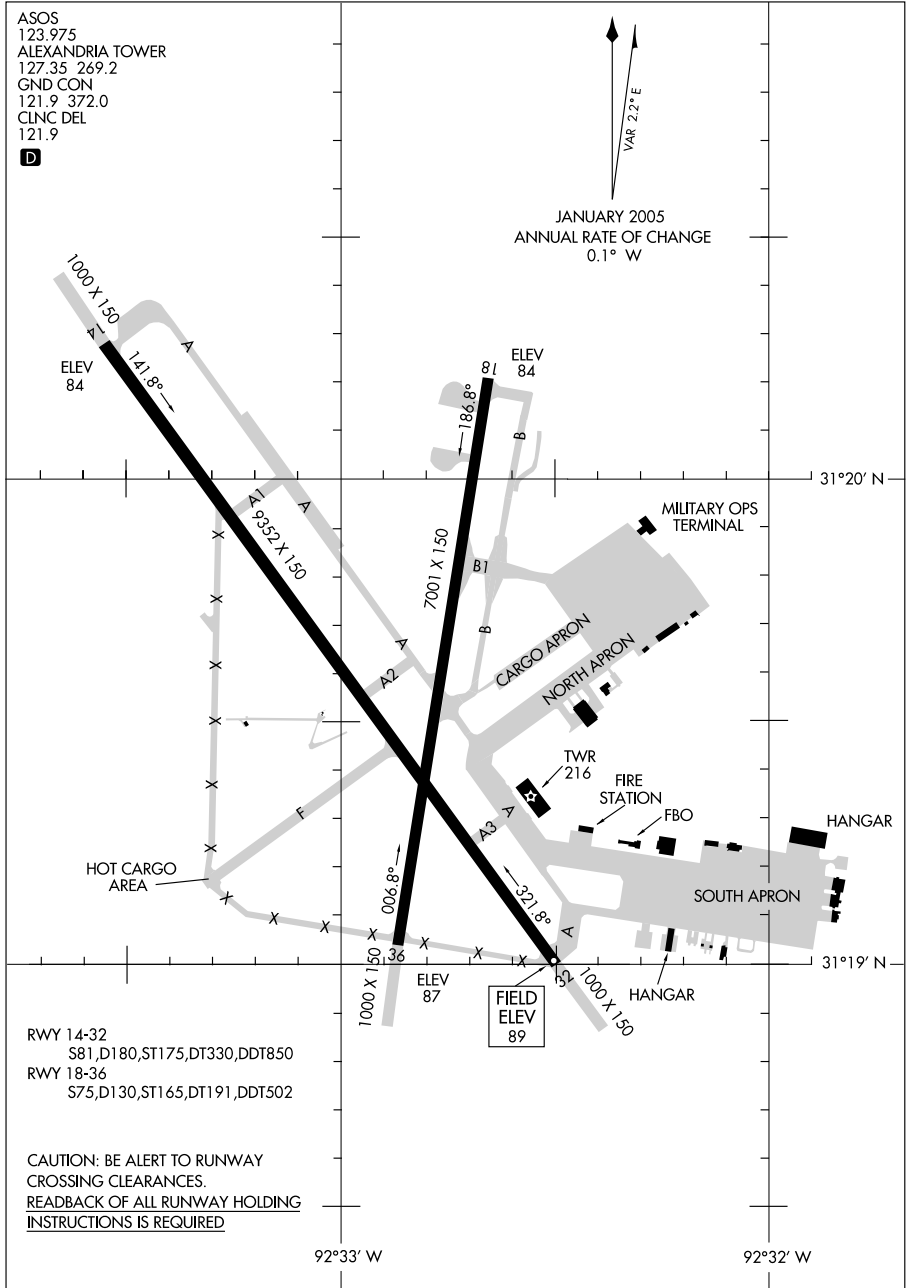
ABILENE, TEXAS
ABILENE/ABILENE RGNL (ABI)

09183

AIRPORT DIAGRAM

AL-13 (FAA)

ALEXANDRIA INTL (AEX)
ALEXANDRIA, LOUISIANA



AIRPORT DIAGRAM

09183

ALEXANDRIA, LOUISIANA
ALEXANDRIA INTL (AEX)

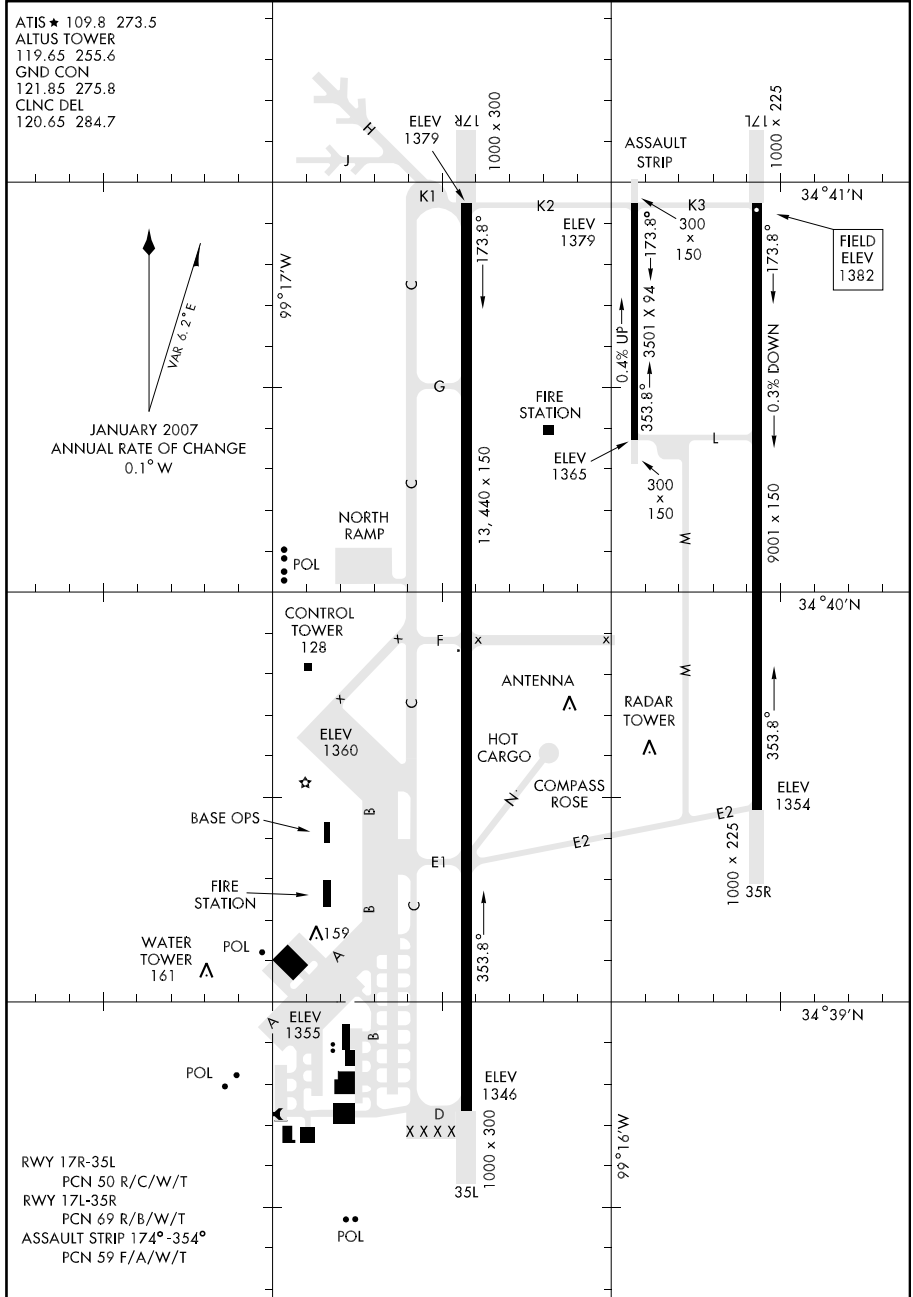
07298

AIRPORT DIAGRAM

AFD-482 [USAF]

ALTUS AFB (KLTS)

ALTUS, OKLAHOMA



AIRPORT DIAGRAM

WGS DATUM

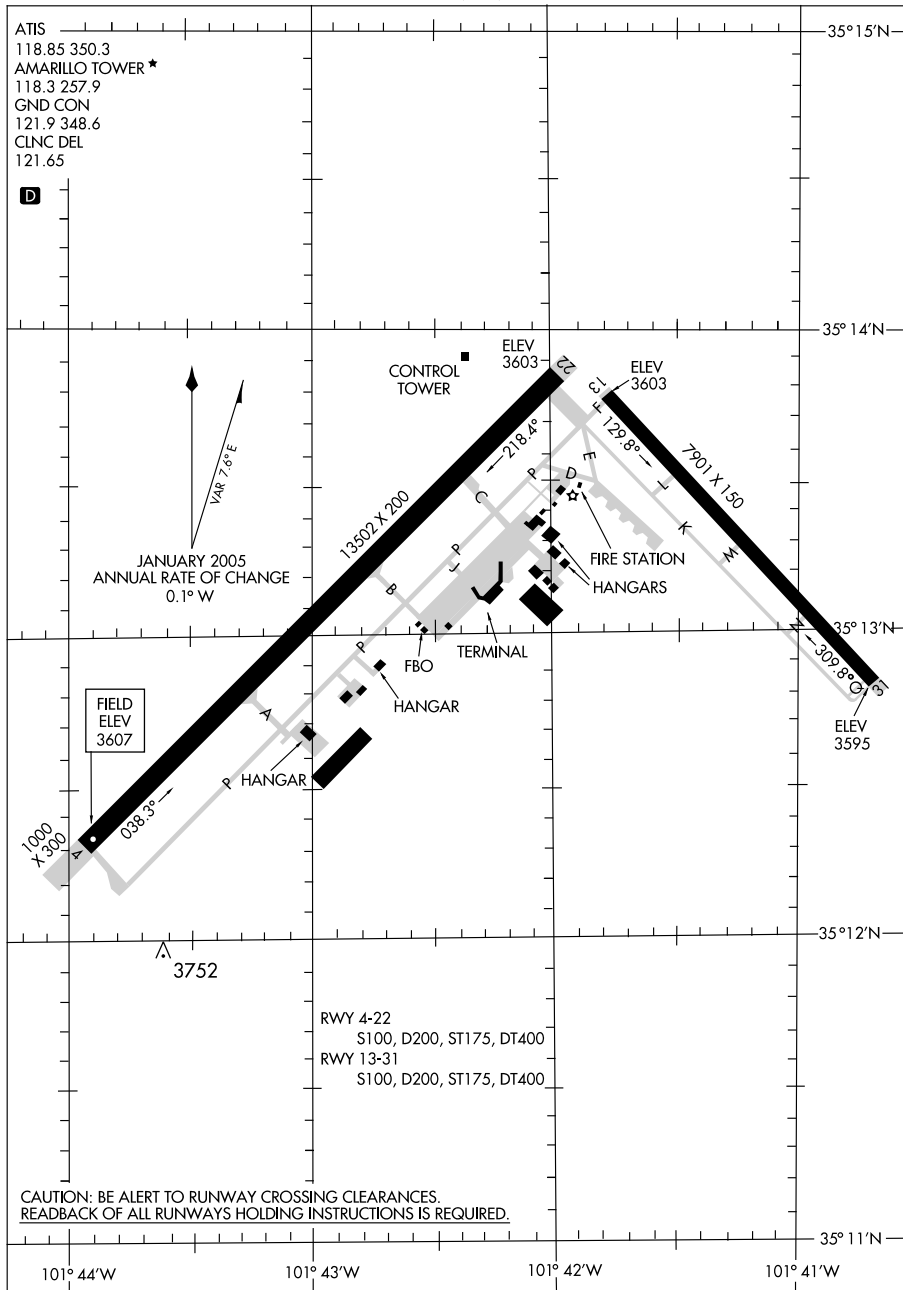
ALTUS, OKLAHOMA

ALTUS AFB (KLTS)

09183

AIRPORT DIAGRAM

AMARILLO/RICK HUSBAND AMARILLO INTL (A.M.A)
AL-19 (FAA) AMARILLO, TEXAS



AIRPORT DIAGRAM

09183

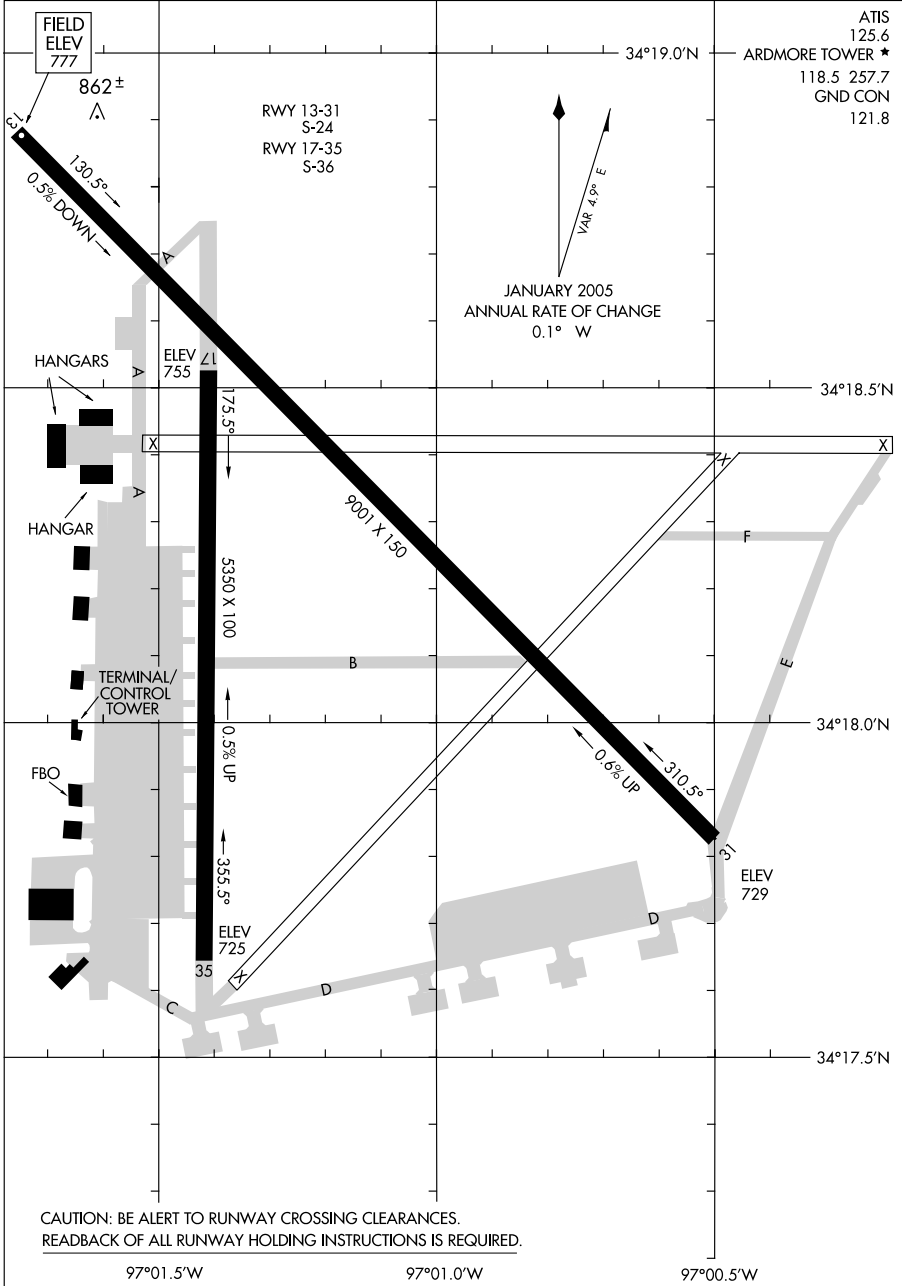
AMARILLO, TEXAS
AMARILLO/RICK HUSBAND AMARILLO INTL (A.M.A)

09351

AIRPORT DIAGRAM

AL-22 (FAA)

ARDMORE MUNI (ADM)
ARDMORE, OKLAHOMA



CAUTION: BE ALERT TO RUNWAY CROSSING CLEARANCES.
READBACK OF ALL RUNWAY HOLDING INSTRUCTIONS IS REQUIRED.

AIRPORT DIAGRAM

09351

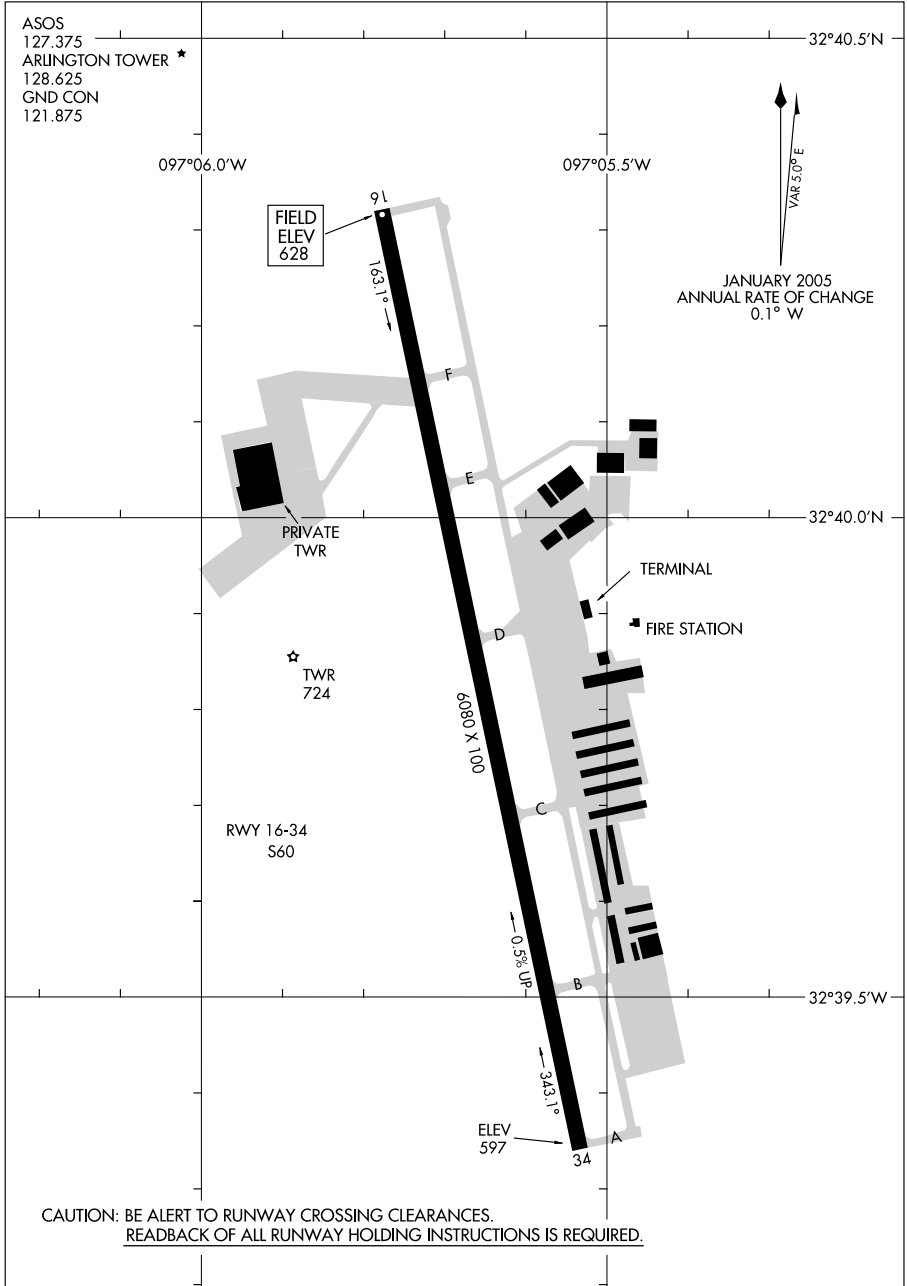
ARDMORE, OKLAHOMA
ARDMORE MUNI (ADM)

09239

AIRPORT DIAGRAM

AL-5189 (FAA)

ARLINGTON MUNI (GKY)
ARLINGTON, TEXAS



AIRPORT DIAGRAM

09239

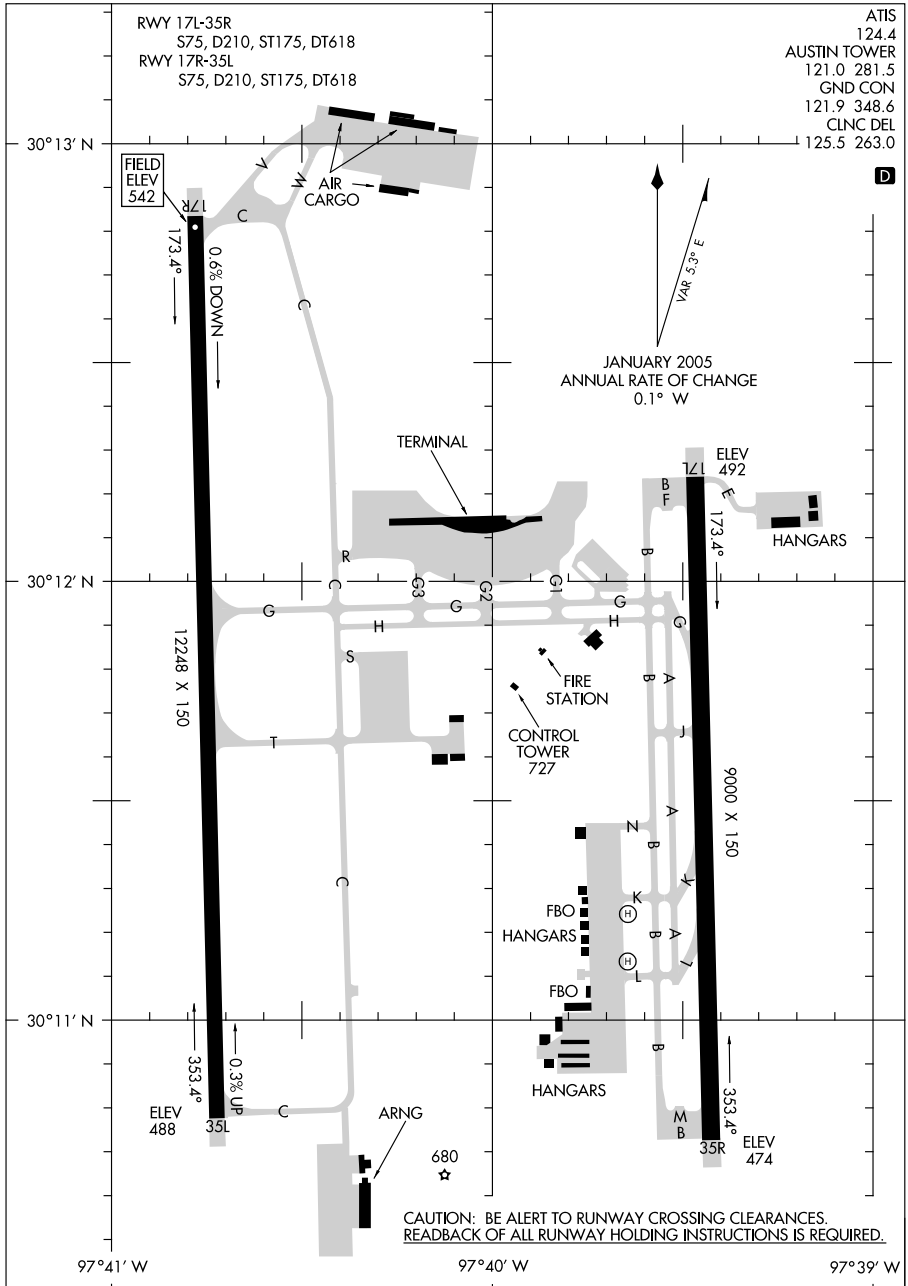
ARLINGTON, TEXAS
ARLINGTON MUNI (GKY)

09295

AIRPORT DIAGRAM

AL-556 (FAA)

AUSTIN-BERGSTROM INTL (AUS)
AUSTIN, TEXAS



CAUTION: BE ALERT TO RUNWAY CROSSING CLEARANCES.
READBCK OF ALL RUNWAY HOLDING INSTRUCTIONS IS REQUIRED.

AIRPORT DIAGRAM

09295

AUSTIN, TEXAS
AUSTIN-BERGSTROM INTL (AUS)

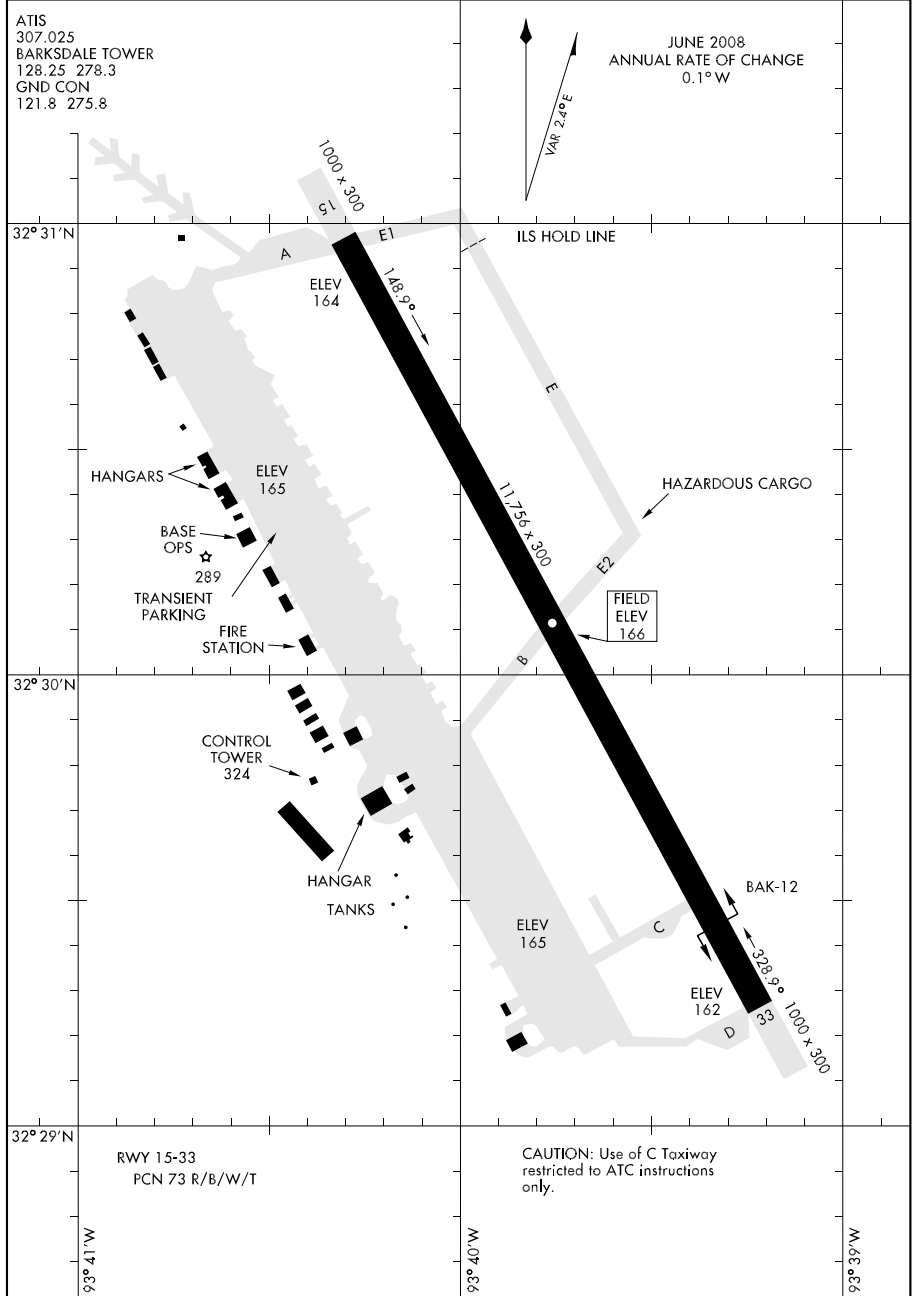
08129

BARKSDALE AFB (KBAD)

AIRPORT DIAGRAM

AFD-391 [USAF]

BOSSIER CITY, LOUISIANA



AIRPORT DIAGRAM

WGS-84 DATUM

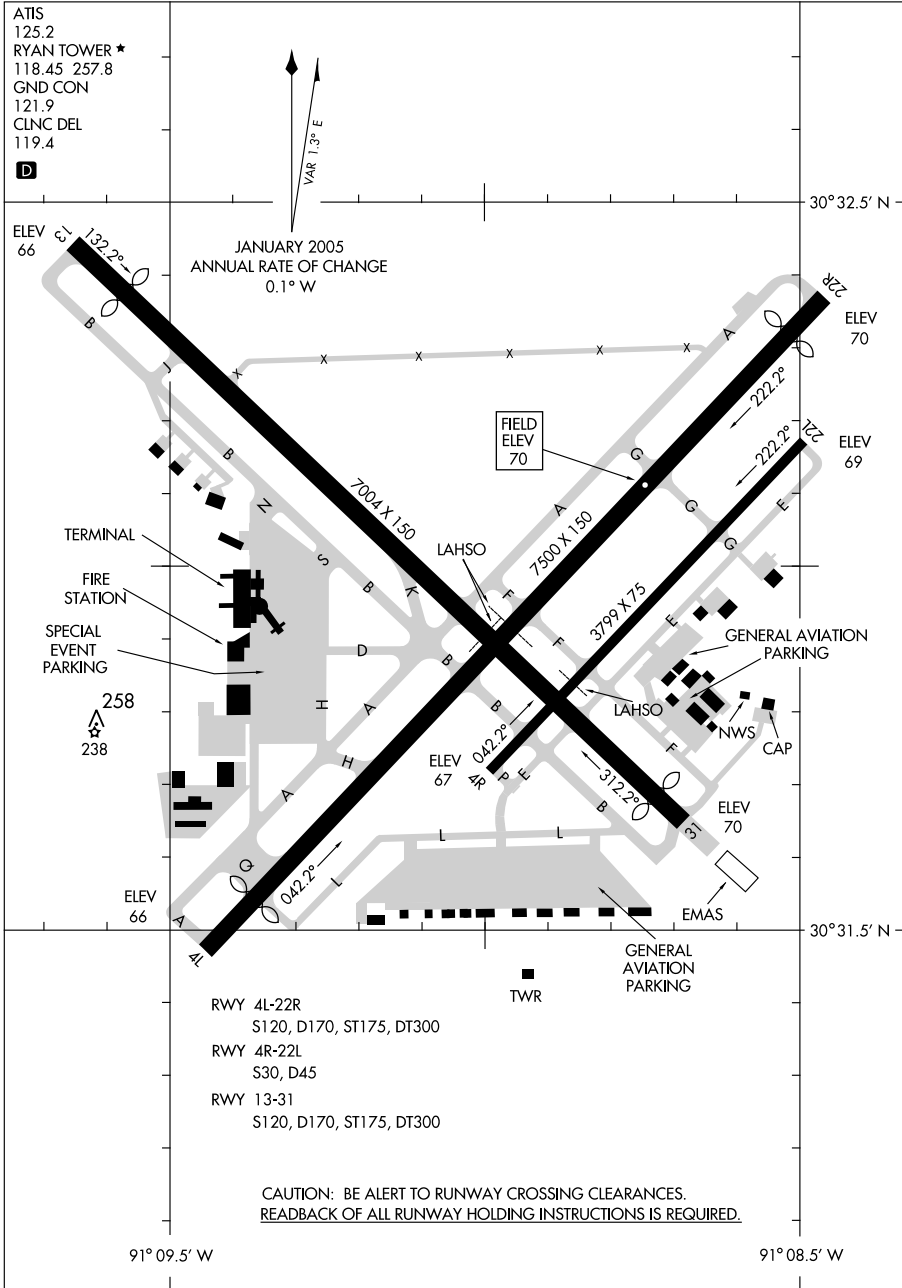
BOSSIER CITY, LOUISIANA
BARKSDALE AFB (KBAD)

10042

AIRPORT DIAGRAM

BATON ROUGE METROPOLITAN, RYAN FIELD (BTR)
AL-40 (FAA)

BATON ROUGE, LOUISIANA



AIRPORT DIAGRAM

10042

BATON ROUGE, LOUISIANA
BATON ROUGE METROPOLITAN, RYAN FIELD (BTR)

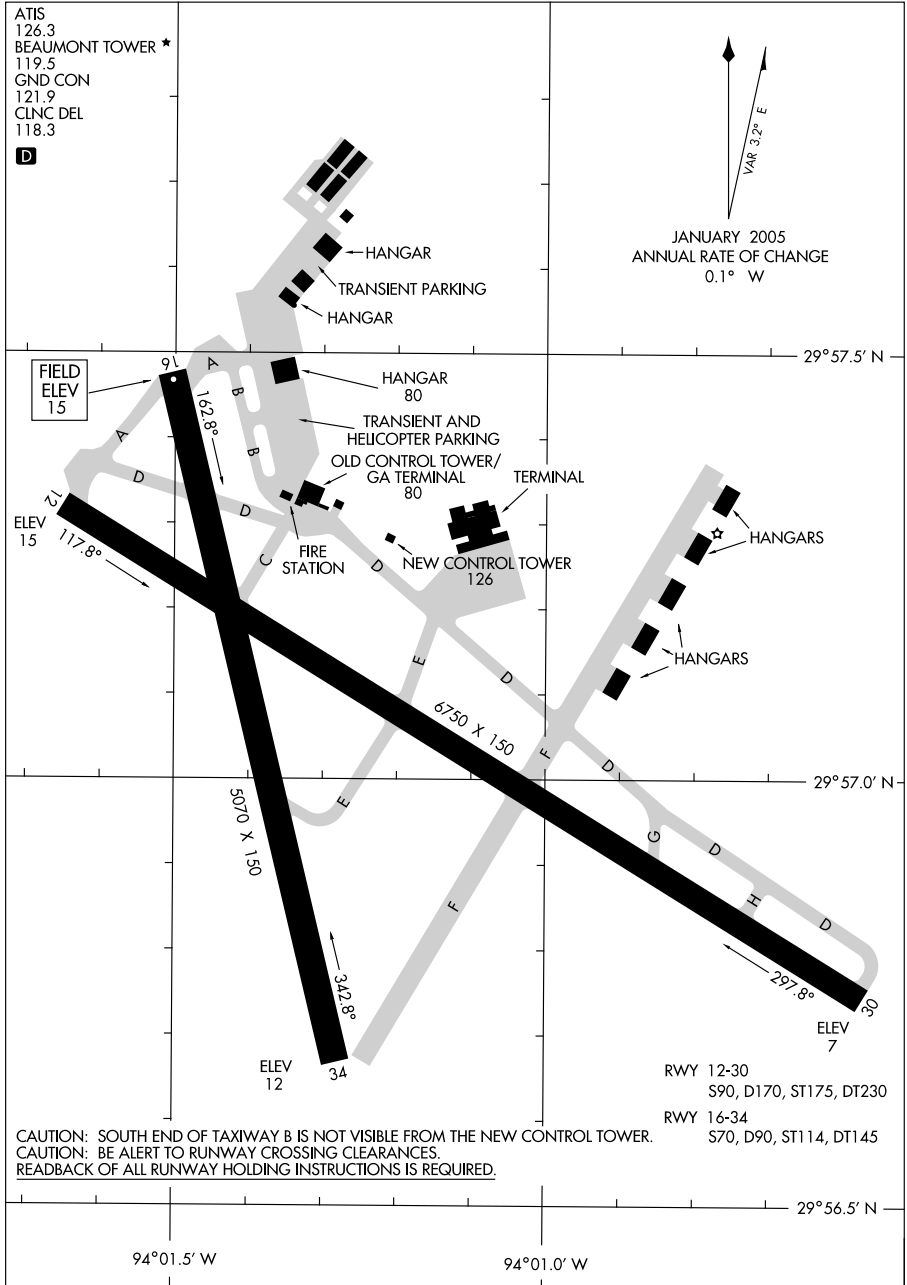
09295

AIRPORT DIAGRAM

BEAUMONT-PORT ARTHUR/SOUTHEAST TEXAS RGNL (BPT)

AL-521 (FAA)

BEAUMONT-PORT ARTHUR, TEXAS



AIRPORT DIAGRAM

09295

BEAUMONT-PORT ARTHUR, TEXAS
BEAUMONT-PORT ARTHUR/SOUTHEAST TEXAS RGNL (BPT)

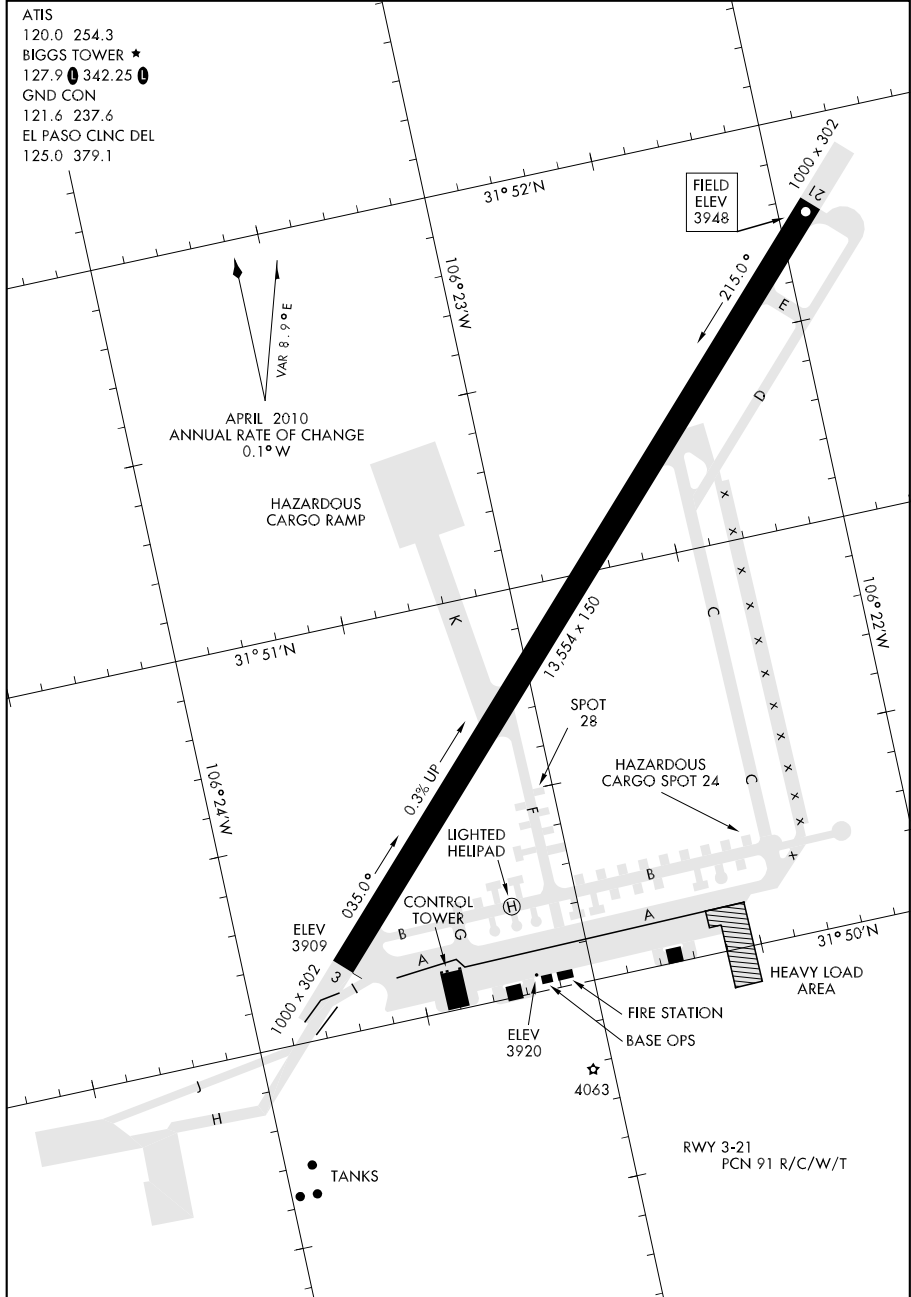
10098

AIRPORT DIAGRAM

AFD-133 [USA]

BIGGS AAF (KBIF)

FORT BLISS, TEXAS



AIRPORT DIAGRAM

FORT BLISS, TEXAS
BIGGS AAF (KBIF)

09183

AIRPORT DIAGRAM

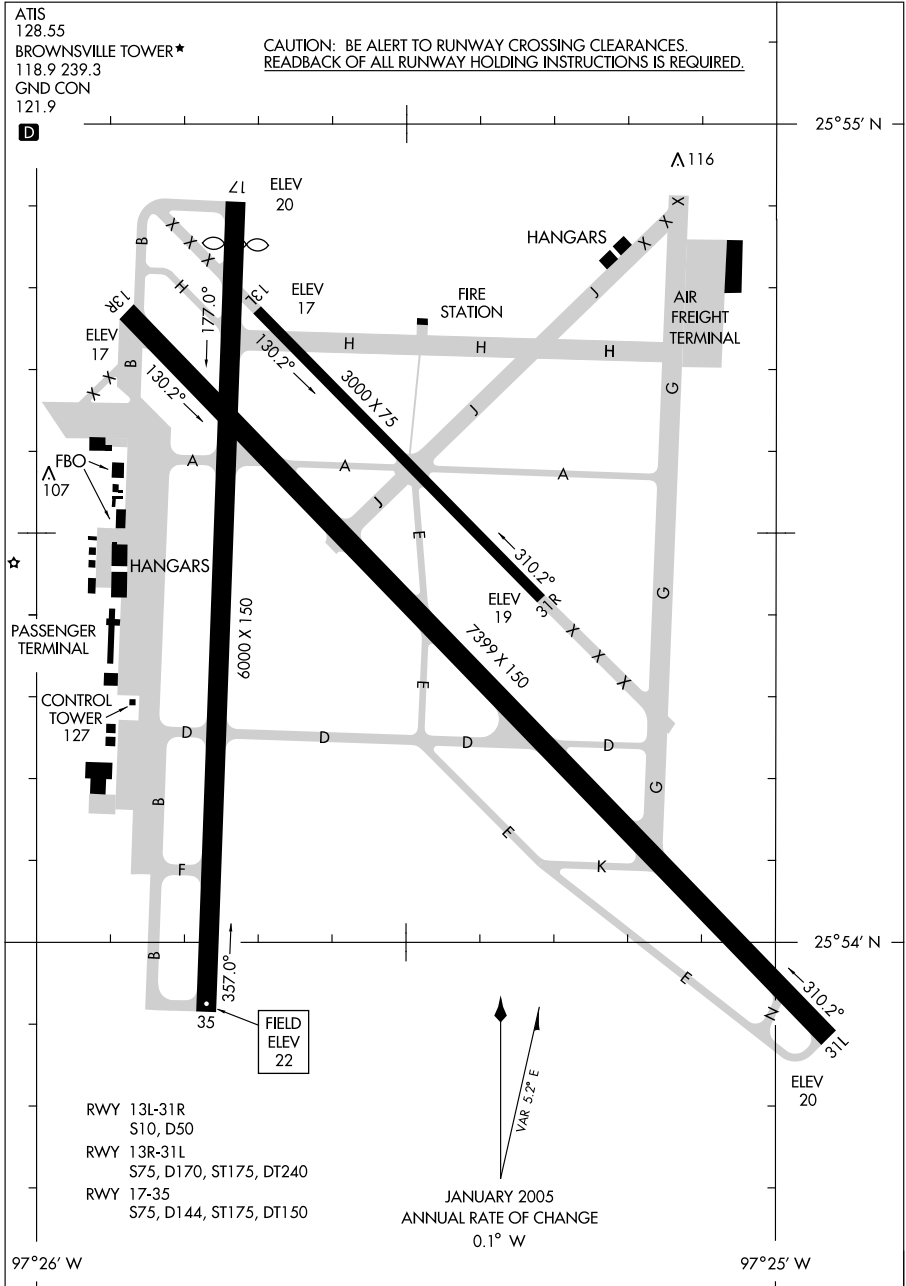
BROWNSVILLE/SOUTH PADRE ISLAND INTL (BRO)

AL-61 (FAA)

BROWNSVILLE, TEXAS

ATIS
128.55
BROWNSVILLE TOWER*
118.9 239.3
GND CON
121.9

**CAUTION: BE ALERT TO RUNWAY CROSSING CLEARANCES.
READBACK OF ALL RUNWAY HOLDING INSTRUCTIONS IS REQUIRED.**



RWY 13L-31R
S10, D50

RWY 13R-31L
S75, D170, ST175, DT240

RWY 17-35
S75, D144, ST175, DT150

JANUARY 2005
ANNUAL RATE OF CHANGE
0.1° W

AIRPORT DIAGRAM

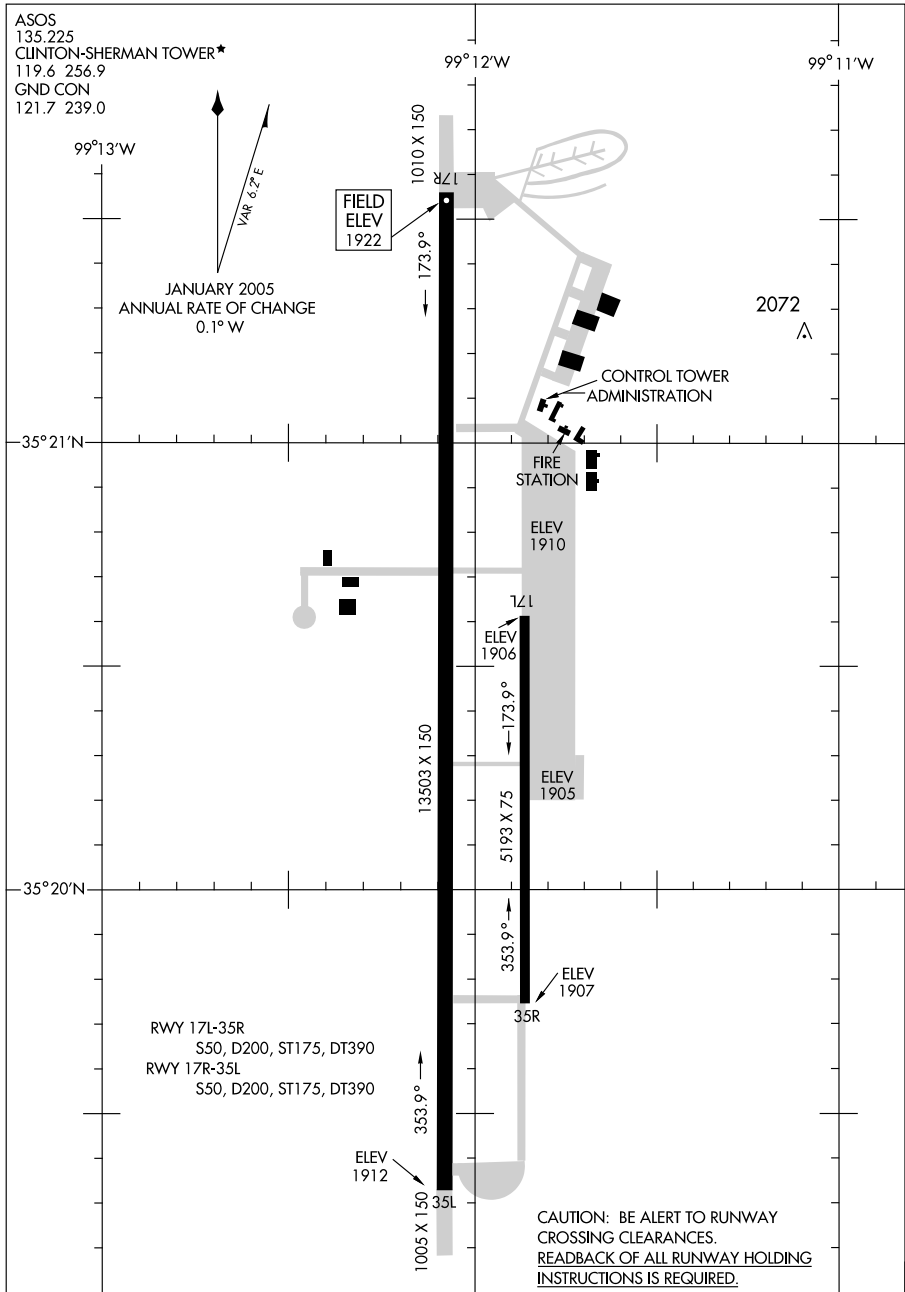
09183

BROWNSVILLE, TEXAS
BROWNSVILLE/SOUTH PADRE ISLAND INTL (BRO)

09183

AIRPORT DIAGRAM

CLINTON-SHERMAN (CSM)
CLINTON, OKLAHOMA



AIRPORT DIAGRAM

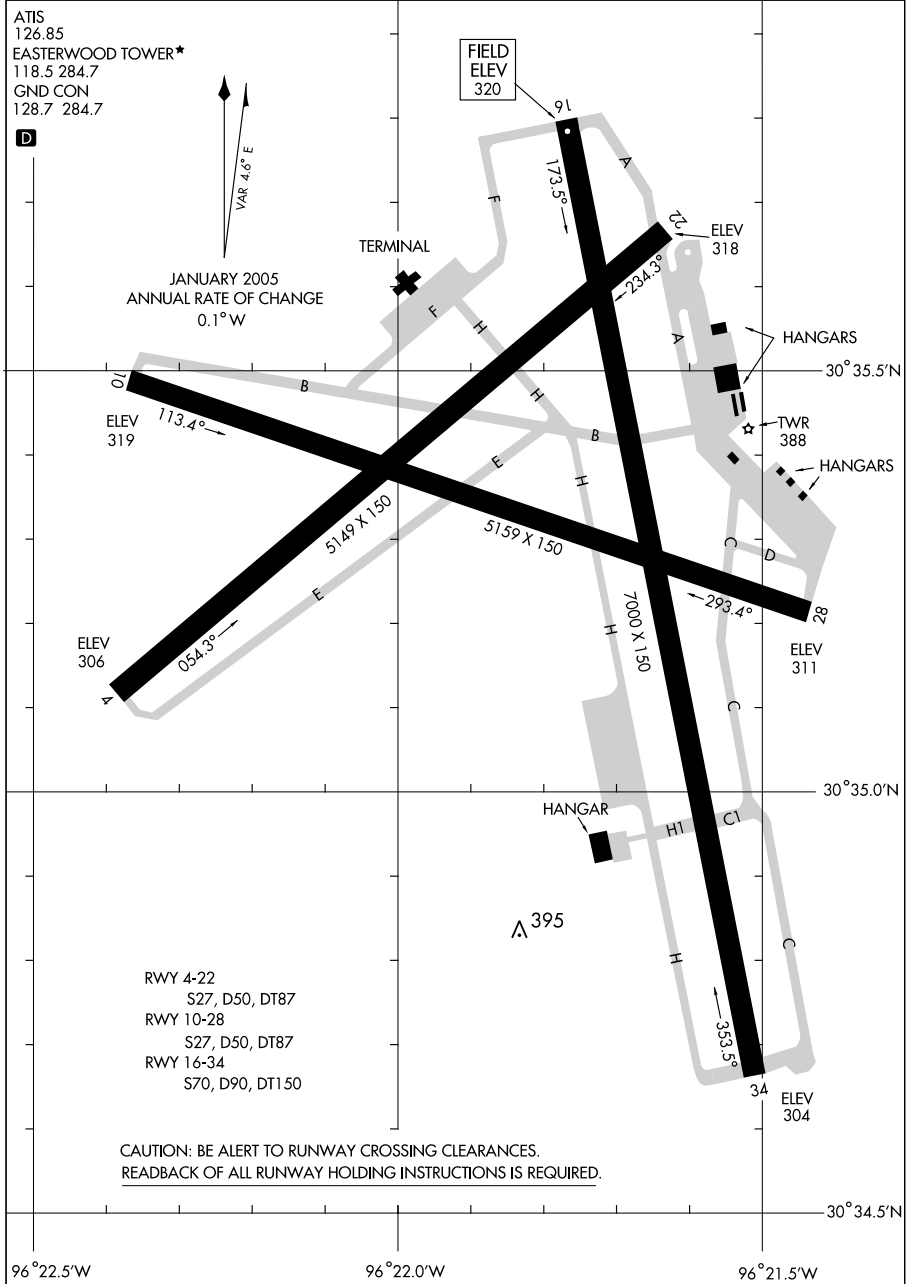
09183

CLINTON, OKLAHOMA
CLINTON-SHERMAN (CSM)

09295

AIRPORT DIAGRAM

COLLEGE STATION/EASTERWOOD FIELD (CLL)
AL-928 (FAA)
COLLEGE STATION, TEXAS



AIRPORT DIAGRAM

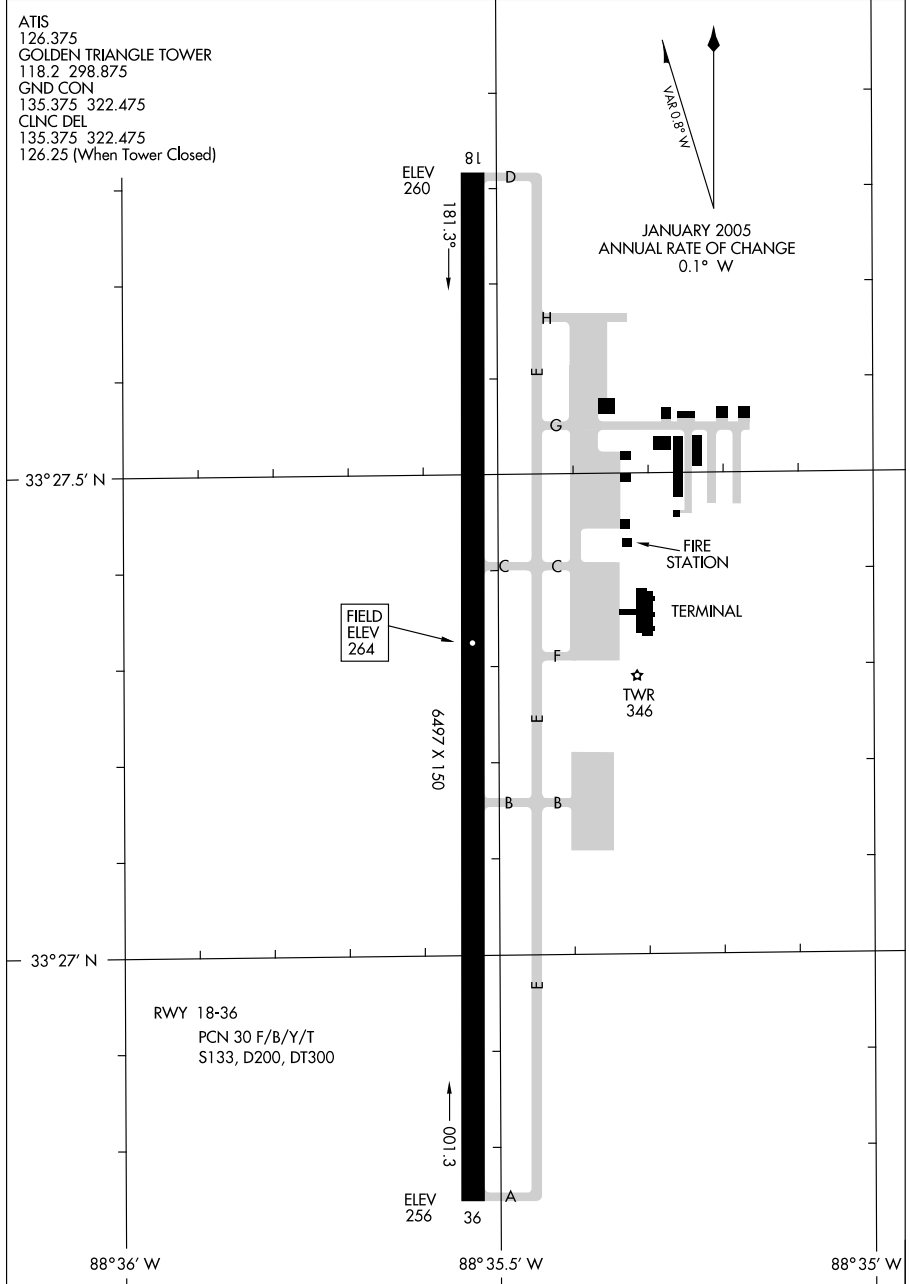
09295

COLLEGE STATION, TEXAS
COLLEGE STATION/EASTERWOOD FIELD (CLL)

09183

AIRPORT DIAGRAM

COLUMBUS/GOLDEN TRIANGLE RGNL (GTR)
AL-5855 (FAA) COLUMBUS-WESTPOINT-STARKVILLE, MISSISSIPPI



AIRPORT DIAGRAM

09183

COLUMBUS-WESTPOINT-STARKVILLE, MISSISSIPPI
COLUMBUS/GOLDEN TRIANGLE RGNL (GTR)

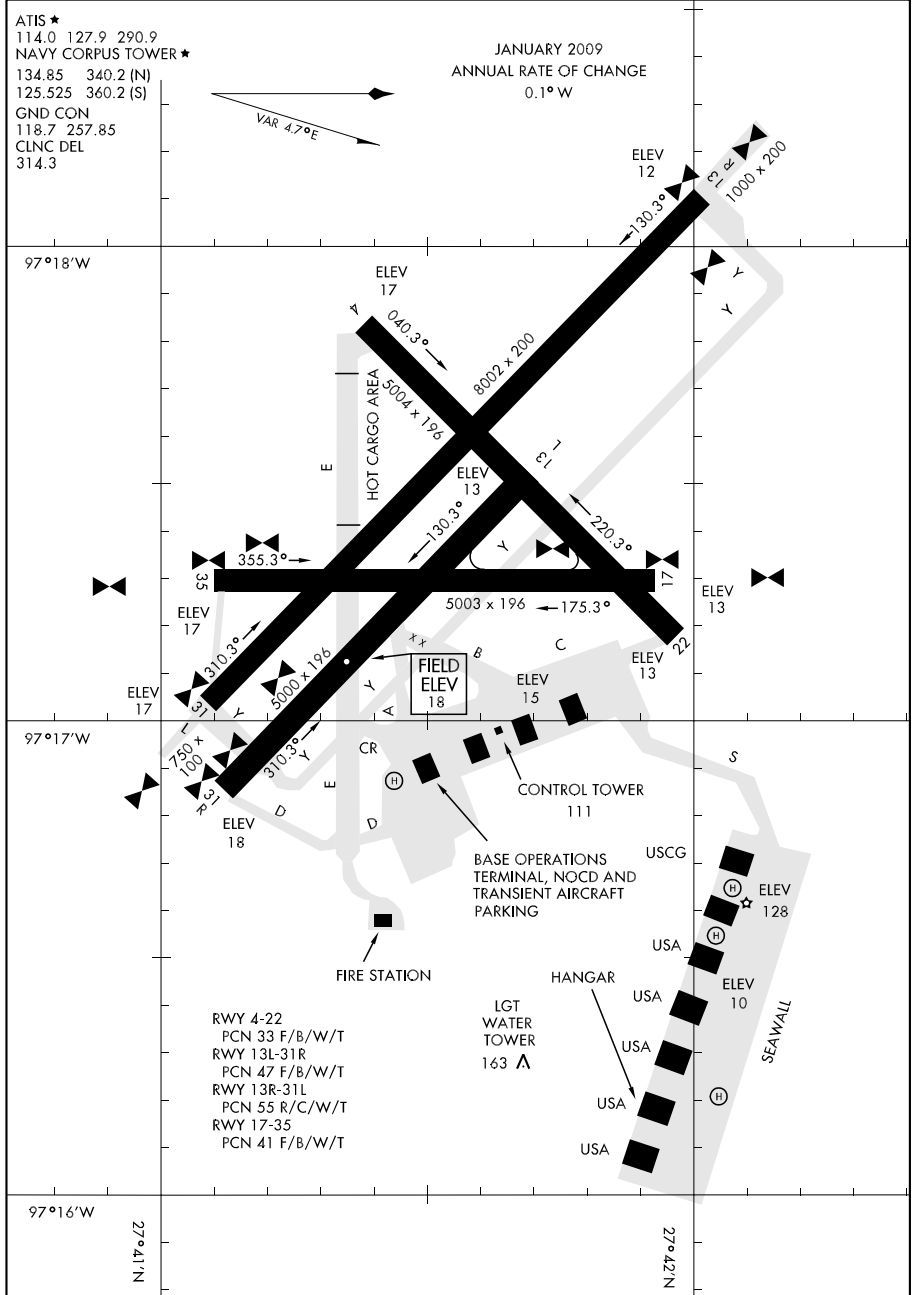
09015

CORPUS CHRISTI NAS (TRUAX FLD) (KNGP)

AIRPORT DIAGRAM

AFD-98 [USN]

CORPUS CHRISTI, TEXAS



AIRPORT DIAGRAM

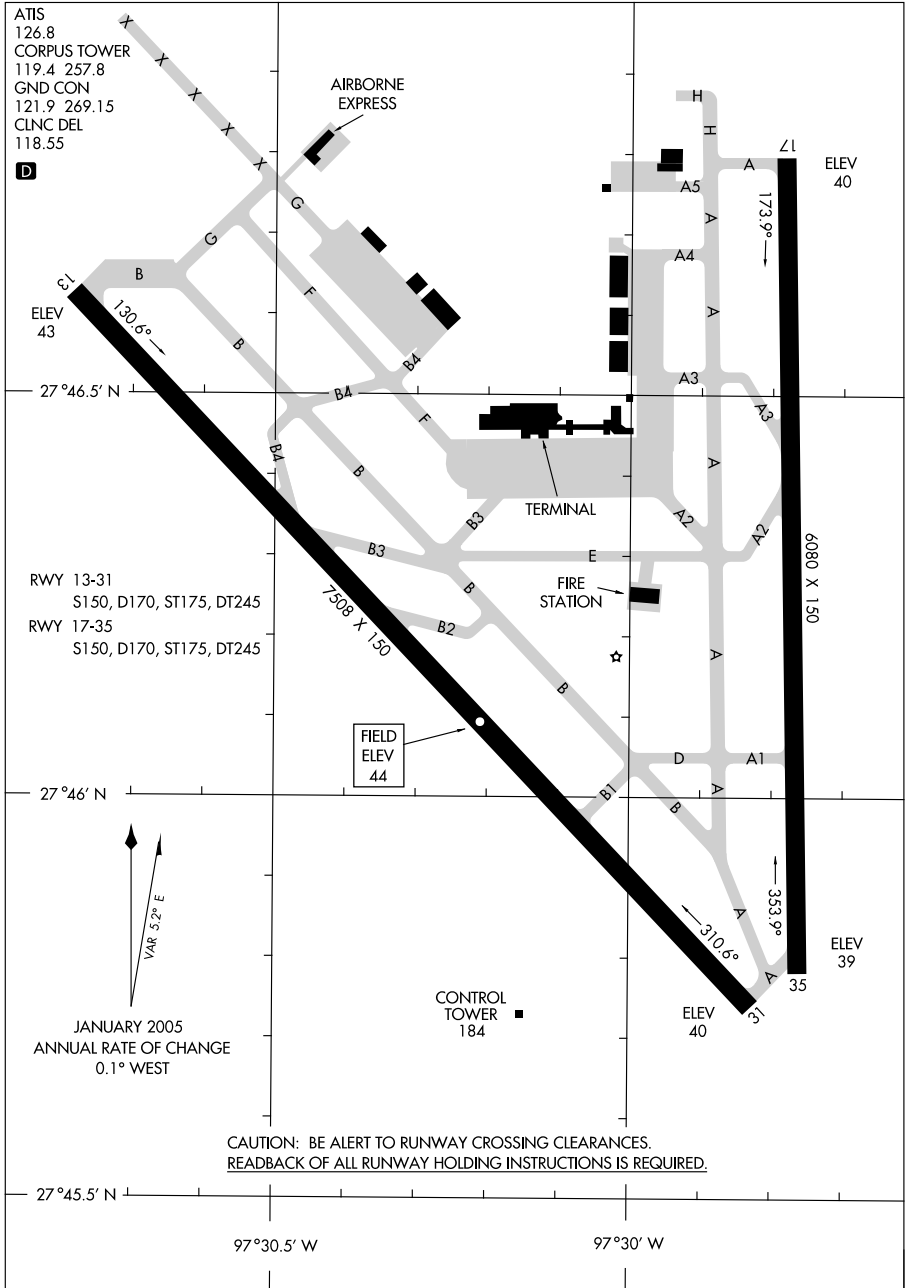
CORPUS CHRISTI, TEXAS
 CORPUS CHRISTI NAS (TRUAX FLD) (KNGP)

09183

AIRPORT DIAGRAM

AL-5032 (FAA)

CORPUS CHRISTI INTL (CRP)
CORPUS CHRISTI, TEXAS



AIRPORT DIAGRAM

09183

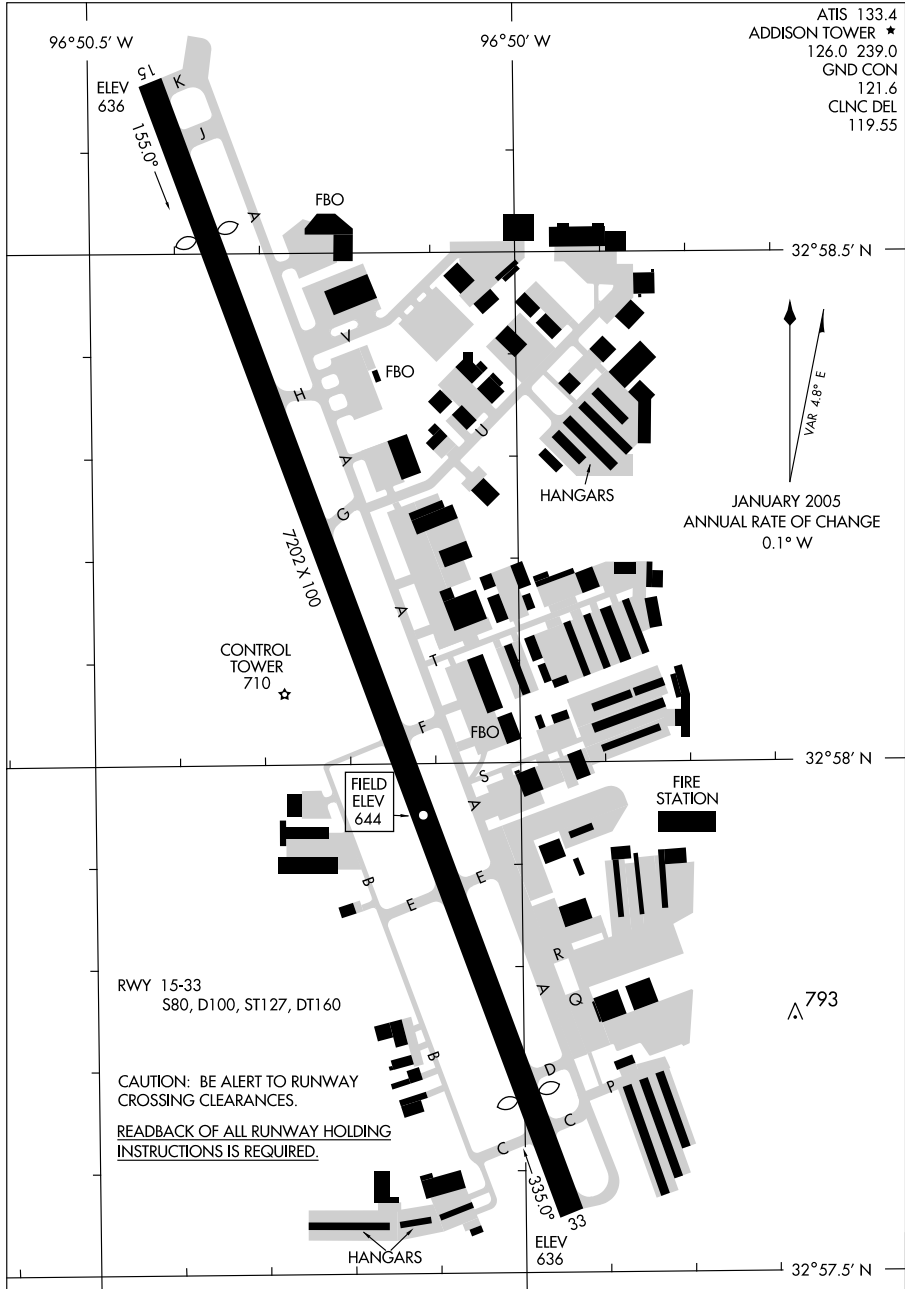
CORPUS CHRISTI, TEXAS
CORPUS CHRISTI INTL (CRP)

08325

AIRPORT DIAGRAM

AL-768 (FAA)

DALLAS/ADDISON (ADS)
DALLAS, TEXAS



ATIS 133.4
 ADDISON TOWER ★
 126.0 239.0
 GND CON
 121.6
 CLNC DEL
 119.55

↑
 VAR 4.8° E
 JANUARY 2005
 ANNUAL RATE OF CHANGE
 0.1° W

RWY 15-33
 S80, D100, ST127, DT160

CAUTION: BE ALERT TO RUNWAY
 CROSSING CLEARANCES.
READBACK OF ALL RUNWAY HOLDING
 INSTRUCTIONS IS REQUIRED.

AIRPORT DIAGRAM

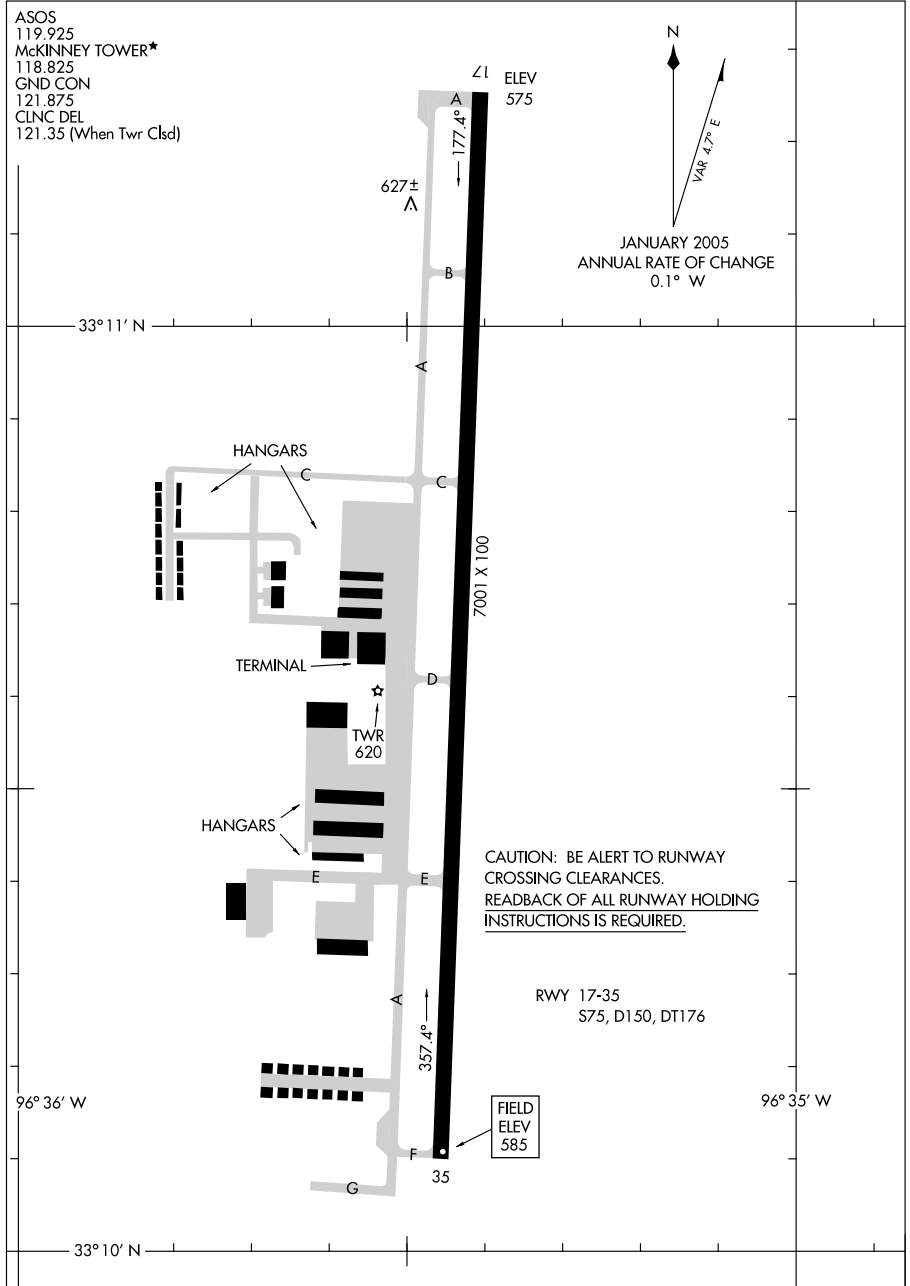
08325

DALLAS, TEXAS
DALLAS/ADDISON (ADS)

09351

AIRPORT DIAGRAM

DALLAS/ COLLIN COUNTY RGNL AT MC KINNEY (TKI)
AL-6644 (FAA)
DALLAS, TEXAS



AIRPORT DIAGRAM

09351

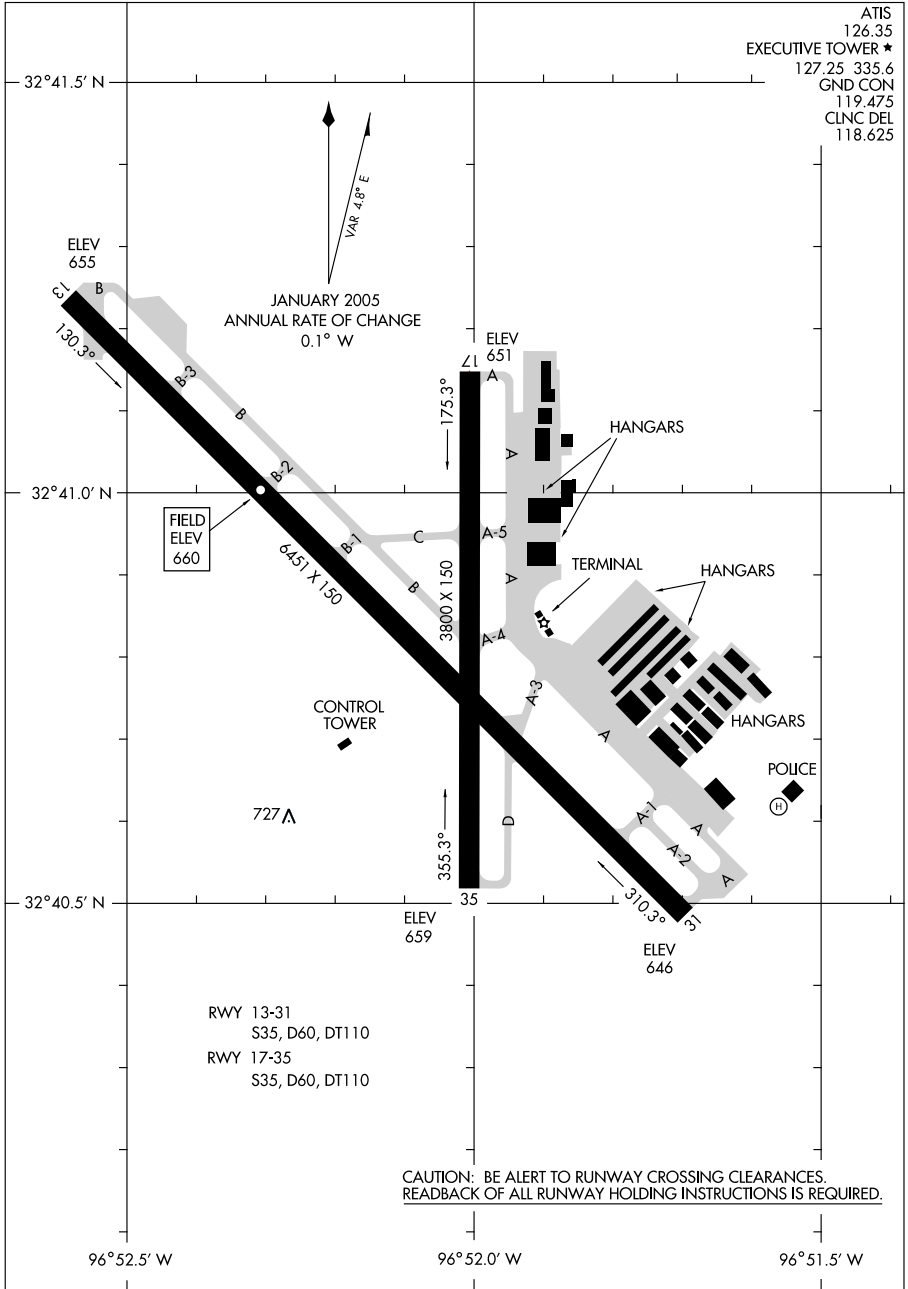
DALLAS, TEXAS
DALLAS/ COLLIN COUNTY RGNL AT MC KINNEY (TKI)

09239

AIRPORT DIAGRAM

AL-742 (FAA)

DALLAS EXECUTIVE (RBD)
DALLAS, TEXAS



CAUTION: BE ALERT TO RUNWAY CROSSING CLEARANCES. READBACK OF ALL RUNWAY HOLDING INSTRUCTIONS IS REQUIRED.

AIRPORT DIAGRAM

09239

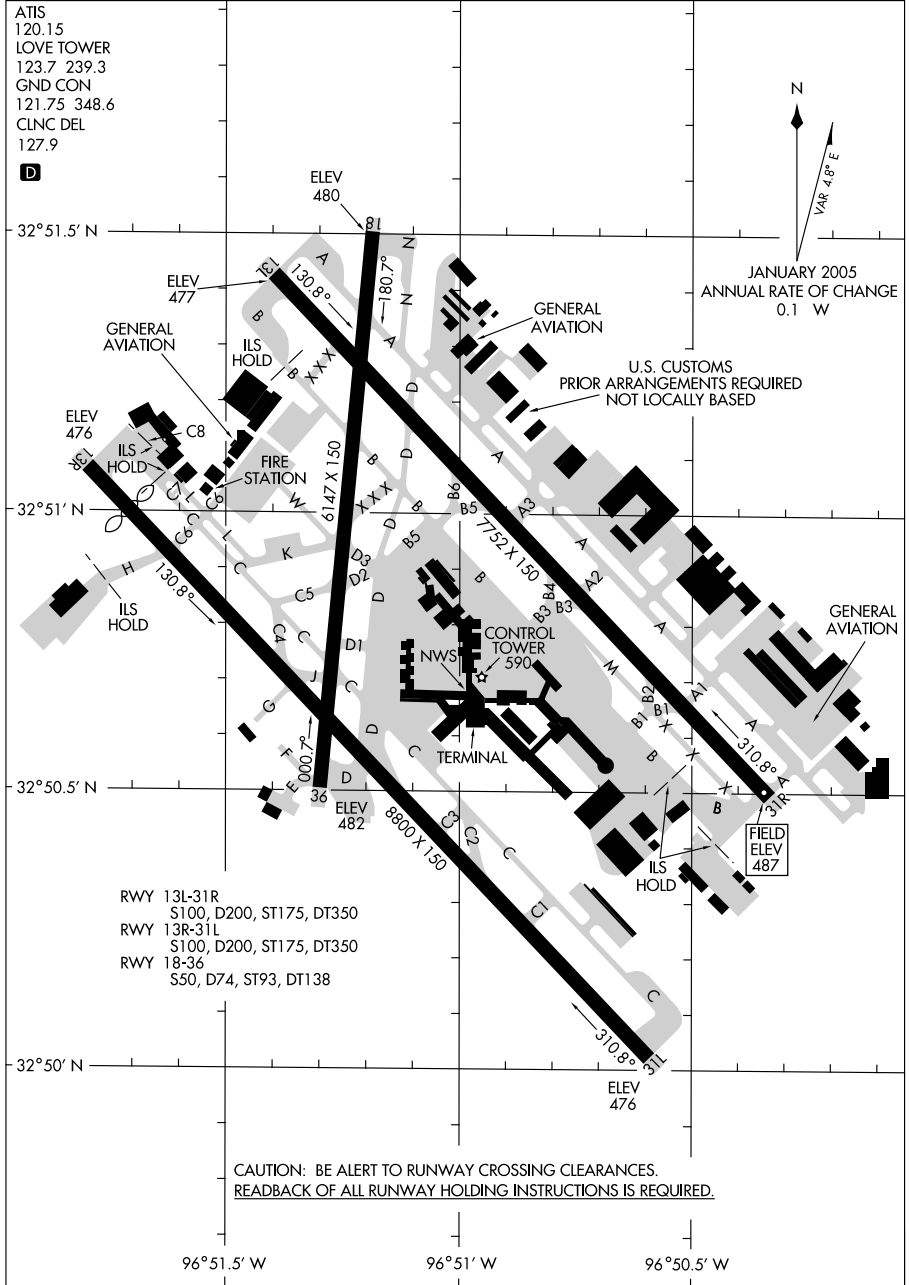
DALLAS, TEXAS
DALLAS EXECUTIVE (RBD)

09071

AIRPORT DIAGRAM

AL-106 (FAA)

DALLAS-LOVE FIELD (DAL)
DALLAS, TEXAS



AIRPORT DIAGRAM

09071

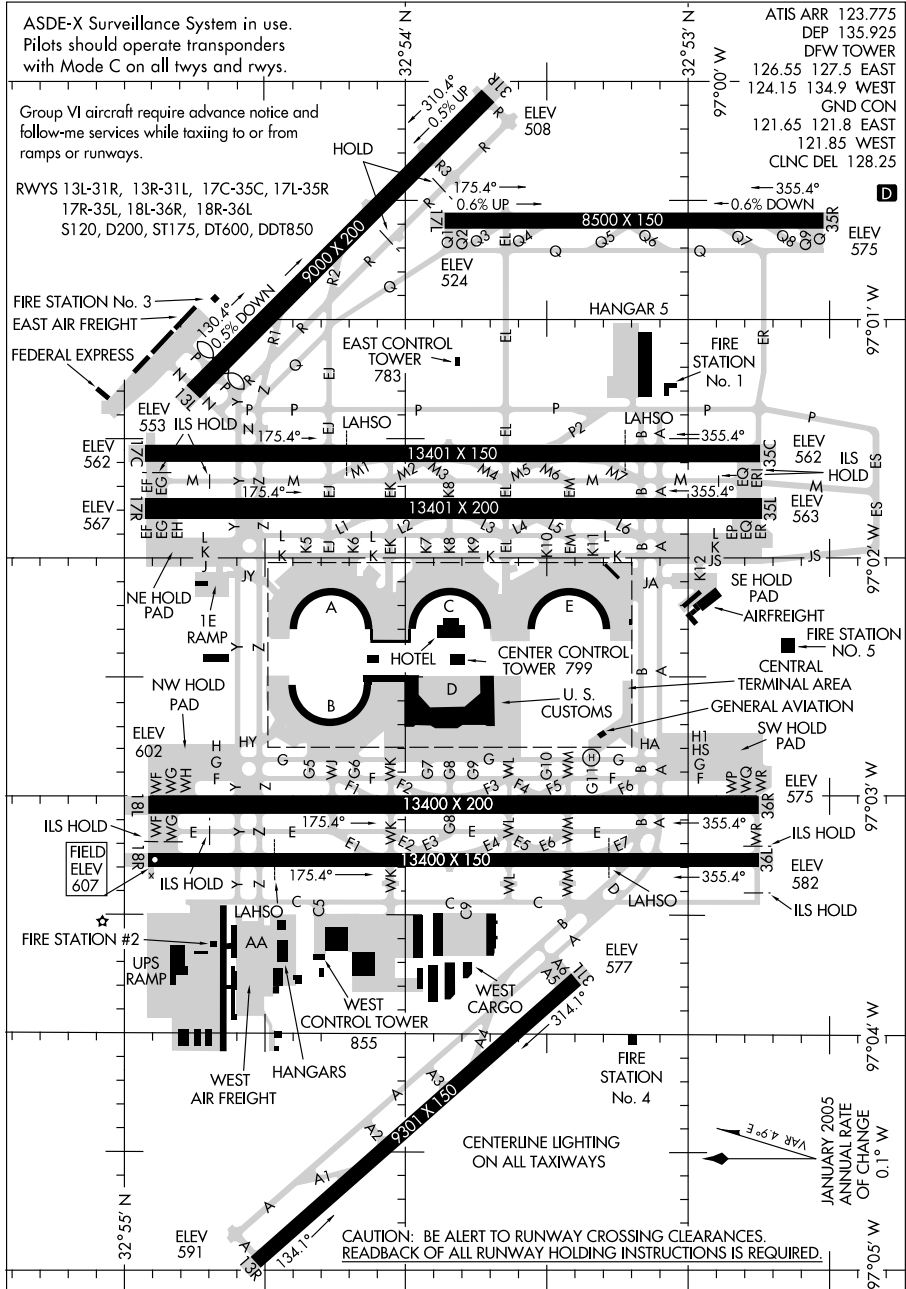
DALLAS, TEXAS
DALLAS-LOVE FIELD (DAL)

09351

AIRPORT DIAGRAM

AL-6039 (FAA)

DALLAS-FORT WORTH INTL (DFW)
DALLAS-FORT WORTH, TEXAS



AIRPORT DIAGRAM

DALLAS-FORT WORTH, TEXAS
DALLAS-FORT WORTH INTL (DFW)

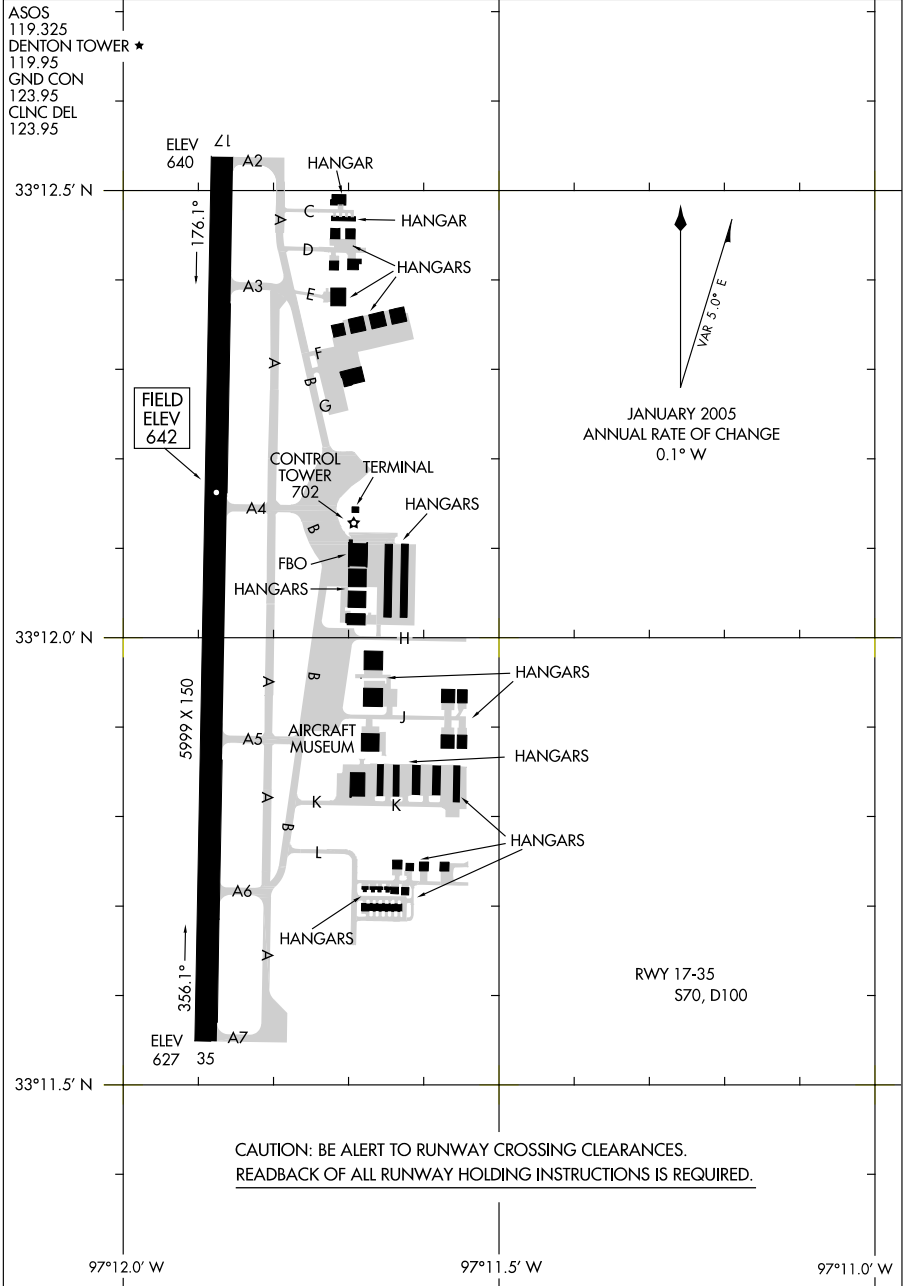
09351

09015

AIRPORT DIAGRAM

AL-5866 (FAA)

DENTON MUNI (DTO)
DENTON, TEXAS



AIRPORT DIAGRAM

09015

DENTON, TEXAS
DENTON MUNI (DTO)

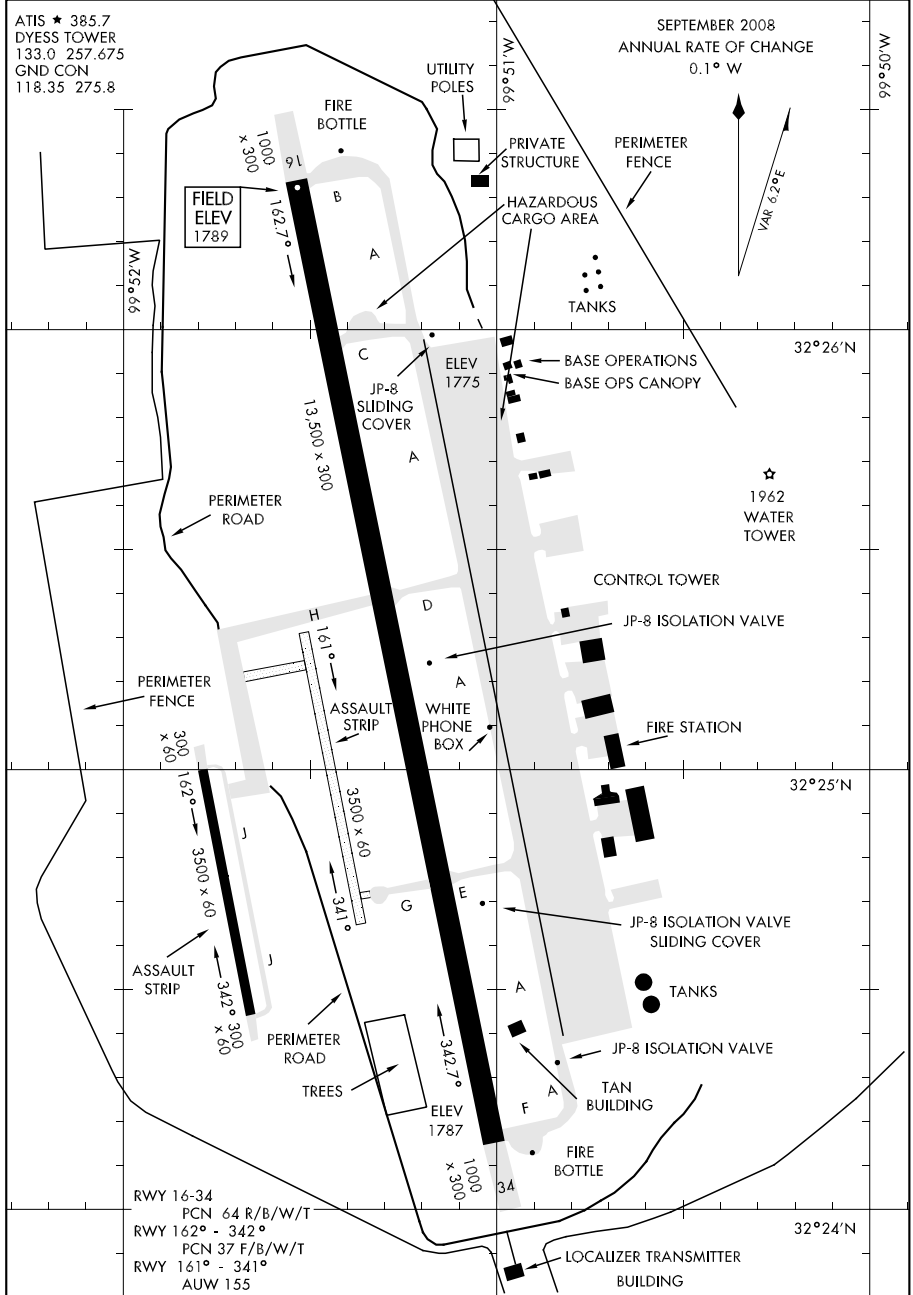
08269

DYESS AFB (KDYS)

AIRPORT DIAGRAM

AFD-2 [USAF]

ABILENE, TEXAS



AIRPORT DIAGRAM

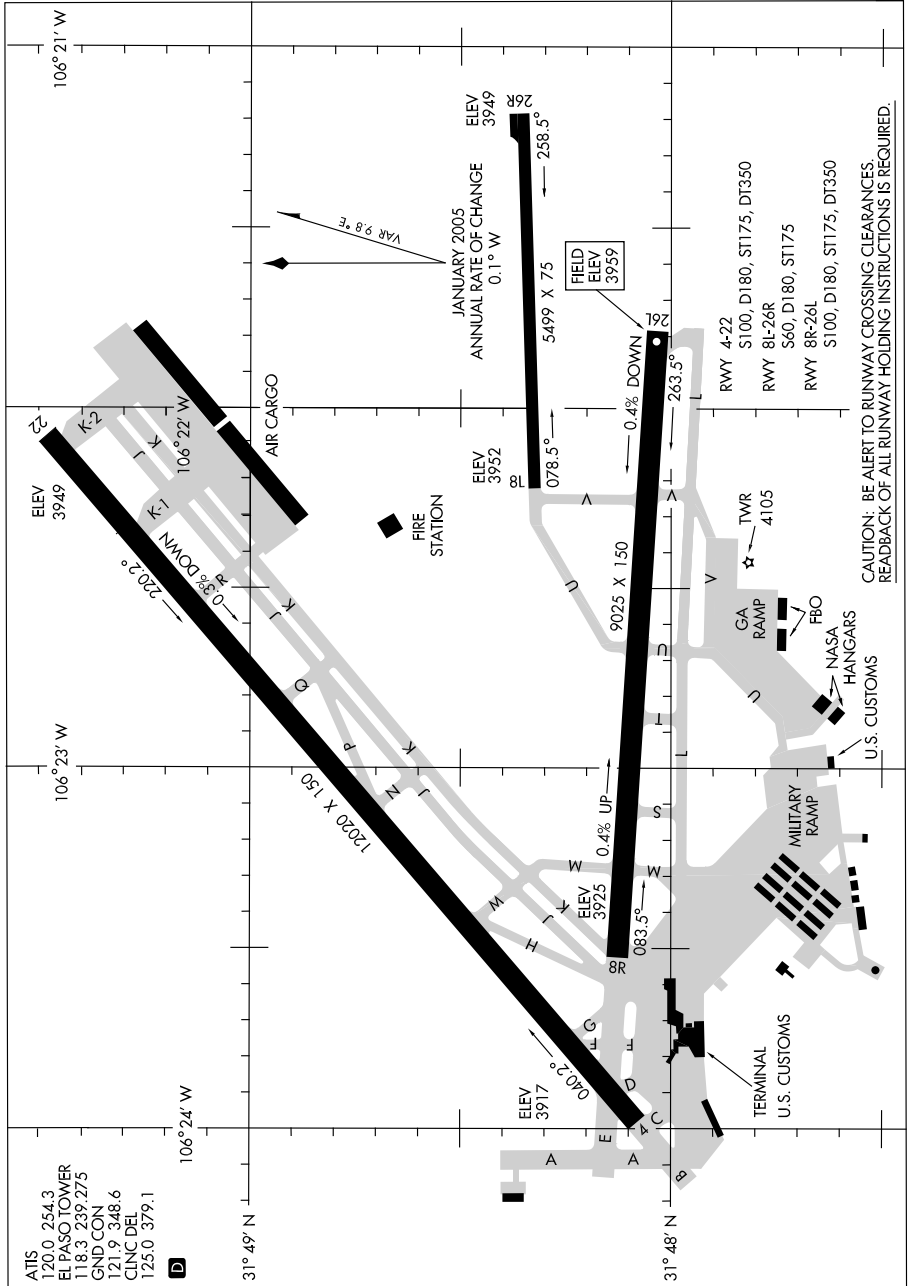
ABILENE, TEXAS
DYESS AFB (KDYS)

09295

AIRPORT DIAGRAM

AL-134 (FAA)

EL PASO INTL (ELP)
EL PASO, TEXAS



CAUTION: BE ALERT TO RUNWAY CROSSING CLEARANCES.
READBACK OF ALL RUNWAY HOLDING INSTRUCTIONS IS REQUIRED.

ATIS 120.0 254.3
 EL PASO TOWER 118.3 239.275
 GND CON 121.9 348.6
 CLNC DEL 125.0 379.1
D

AIRPORT DIAGRAM

09295

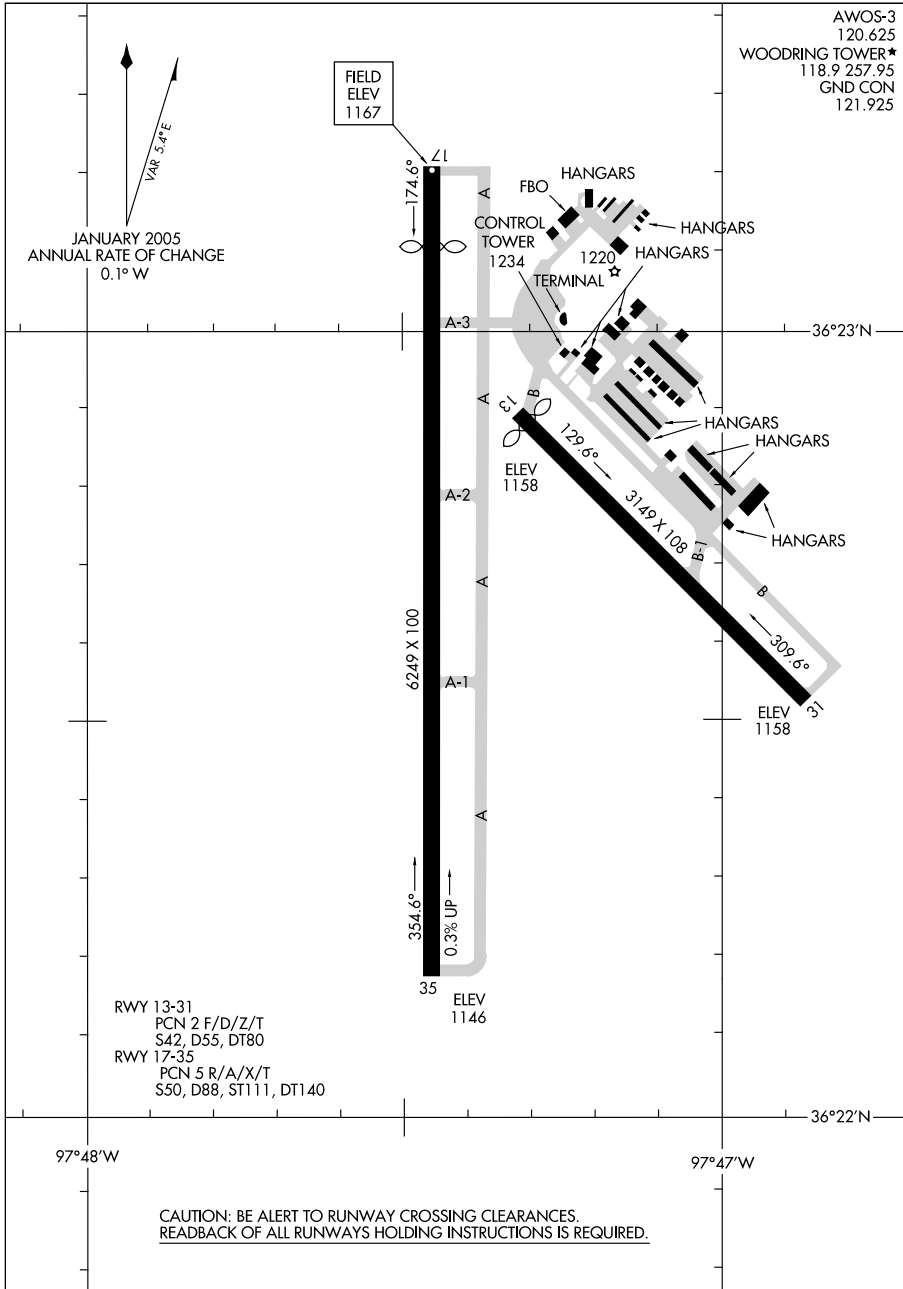
EL PASO, TEXAS
EL PASO INTL (ELP)

09239

AIRPORT DIAGRAM

AL-136 (FAA)

ENID WOODRING RGNL (WDG)
ENID, OKLAHOMA



AIRPORT DIAGRAM

09239

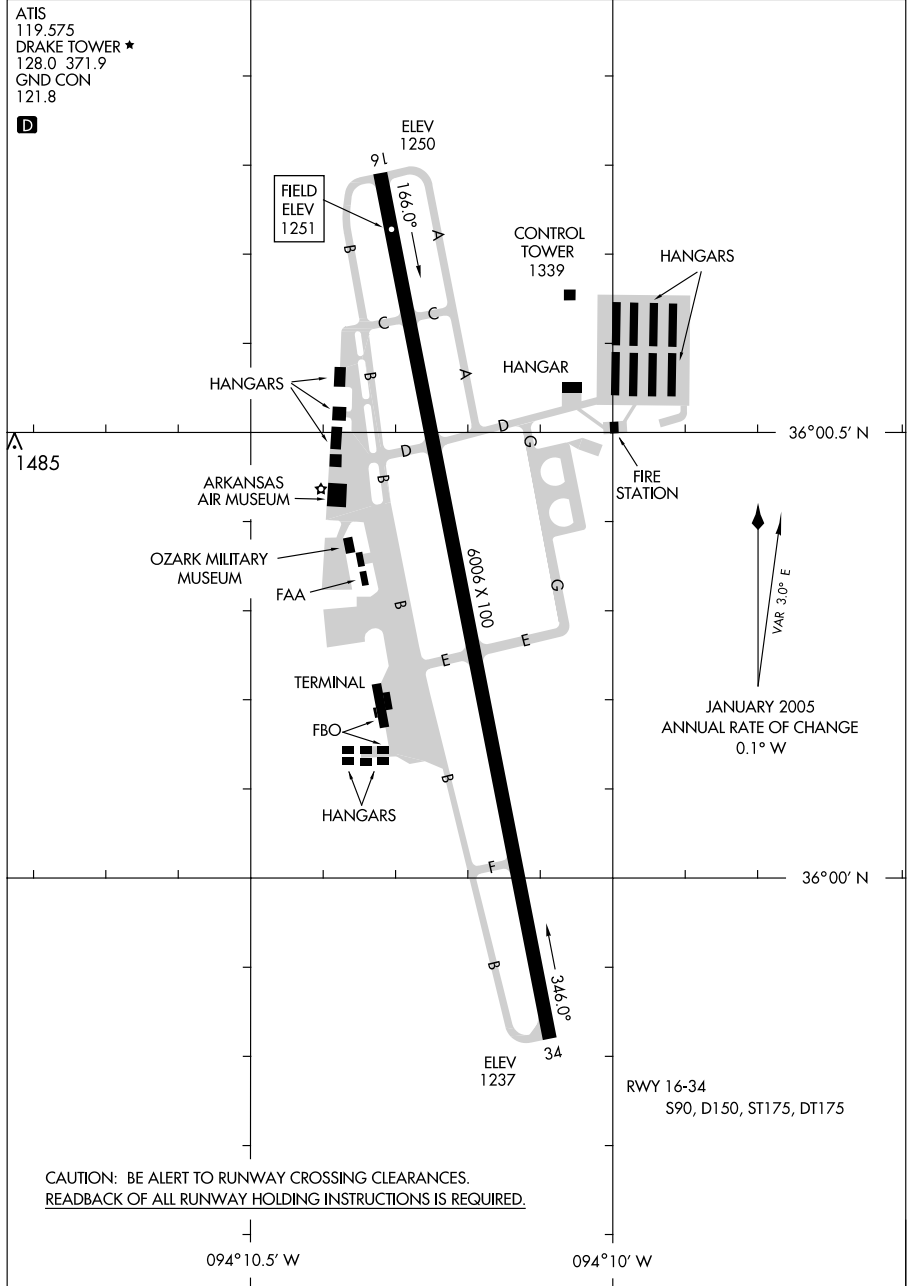
ENID, OKLAHOMA
ENID WOODRING RGNL (WDG)

09015

AIRPORT DIAGRAM

AL-728 (FAA)

FAYETTEVILLE/ DRAKE FIELD (F'YV)
FAYETTEVILLE, ARKANSAS



ATIS
119.575
DRAKE TOWER ★
128.0 371.9
GND CON
121.8

D

FIELD
ELEV
1251

ELEV
1250

CONTROL
TOWER
1339

HANGARS

HANGARS

HANGAR

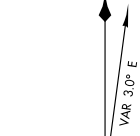
A
1485

36°00.5' N

ARKANSAS
AIR MUSEUM

FIRE
STATION

OZARK MILITARY
MUSEUM



FAA

JANUARY 2005
ANNUAL RATE OF CHANGE
0.1° W

TERMINAL

FBO

HANGARS

36°00' N

RWY 16-34
S90, D150, ST175, DT175

CAUTION: BE ALERT TO RUNWAY CROSSING CLEARANCES.
READBACK OF ALL RUNWAY HOLDING INSTRUCTIONS IS REQUIRED.

094°10.5' W

094°10' W

AIRPORT DIAGRAM

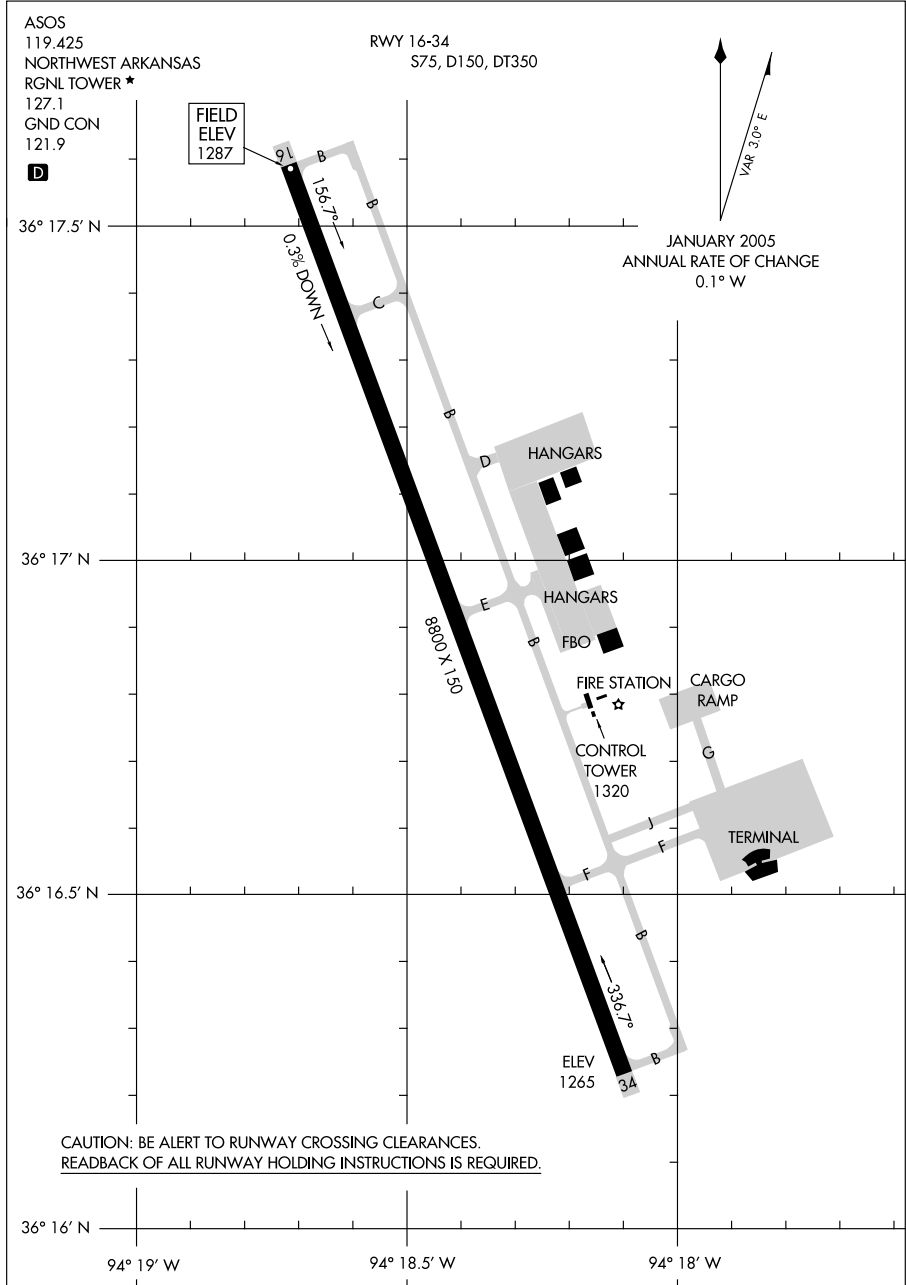
09015

FAYETTEVILLE, ARKANSAS
FAYETTEVILLE/ DRAKE FIELD (F'YV)

09183

AIRPORT DIAGRAM

FAYETTEVILLE/ NORTHWEST ARKANSAS RGNL (XNA)
AL-9274 (FAA) FAYETTEVILLE/SPRINGDALE/ROGERS, ARKANSAS



AIRPORT DIAGRAM

09183

FAYETTEVILLE/SPRINGDALE/ROGERS, ARKANSAS
FAYETTEVILLE/ NORTHWEST ARKANSAS RGNL (XNA)

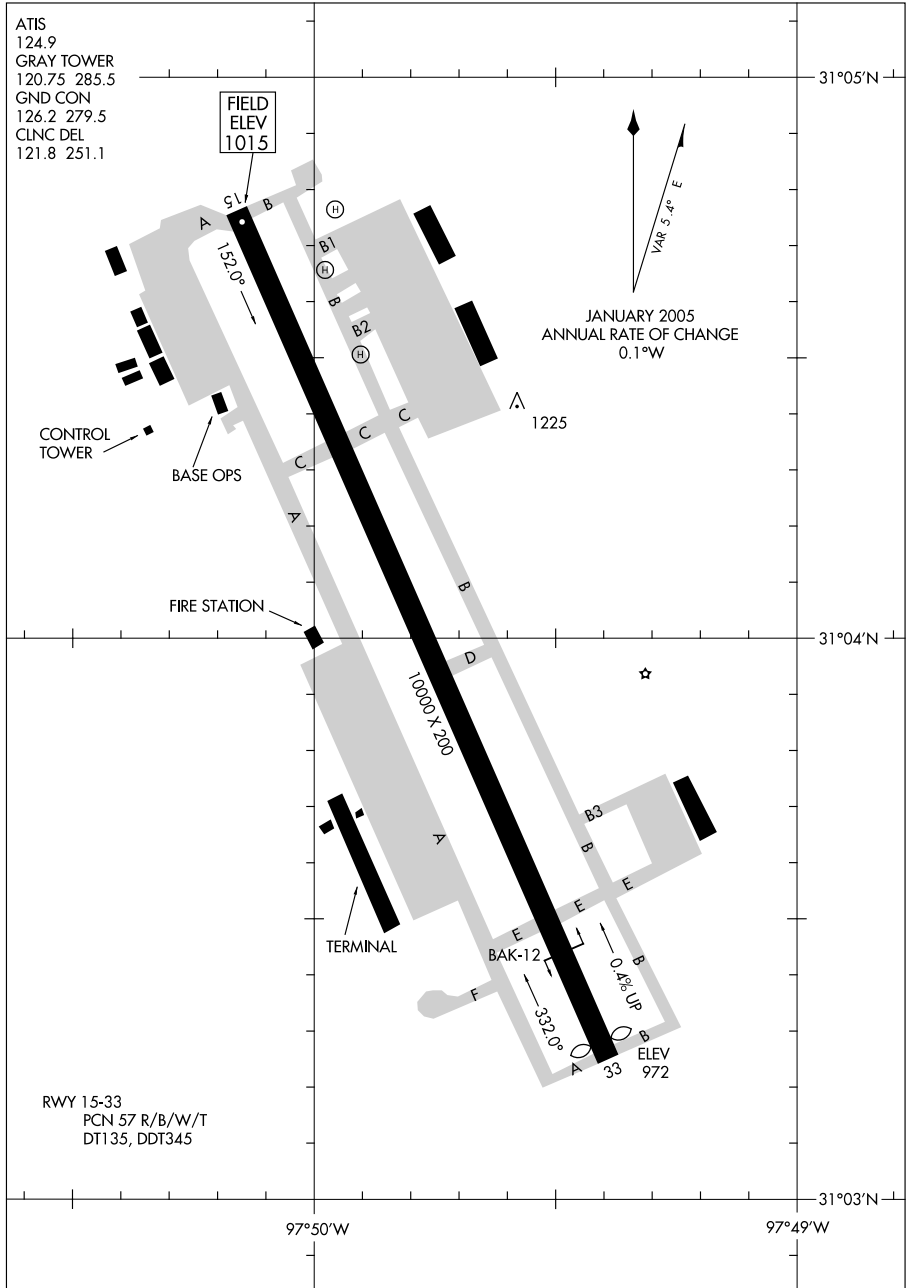
09351

AIRPORT DIAGRAM

FORT HOOD/KILLEEN/ ROBERT GRAY AAF (G.R.K)

AL-906 (FAA)

FORT HOOD/KILLEEN, TEXAS



AIRPORT DIAGRAM

09351

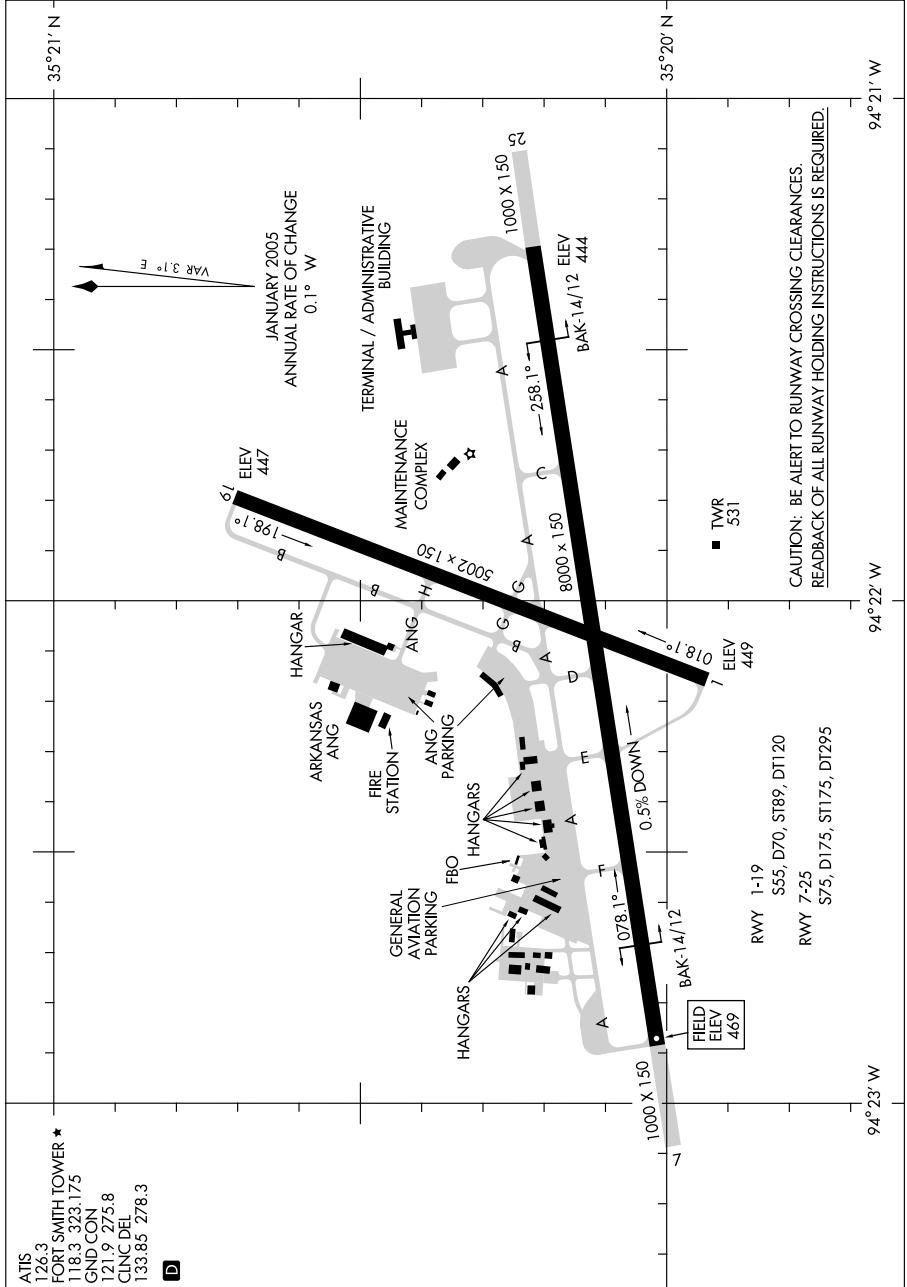
FORT HOOD/KILLEEN, TEXAS
FORT HOOD/KILLEEN/ ROBERT GRAY AAF (G.R.K)

09183

AIRPORT DIAGRAM

AL-631 (FAA)

FORT SMITH RGNL (FSM)
FORT SMITH, ARKANSAS



AIRPORT DIAGRAM

09183

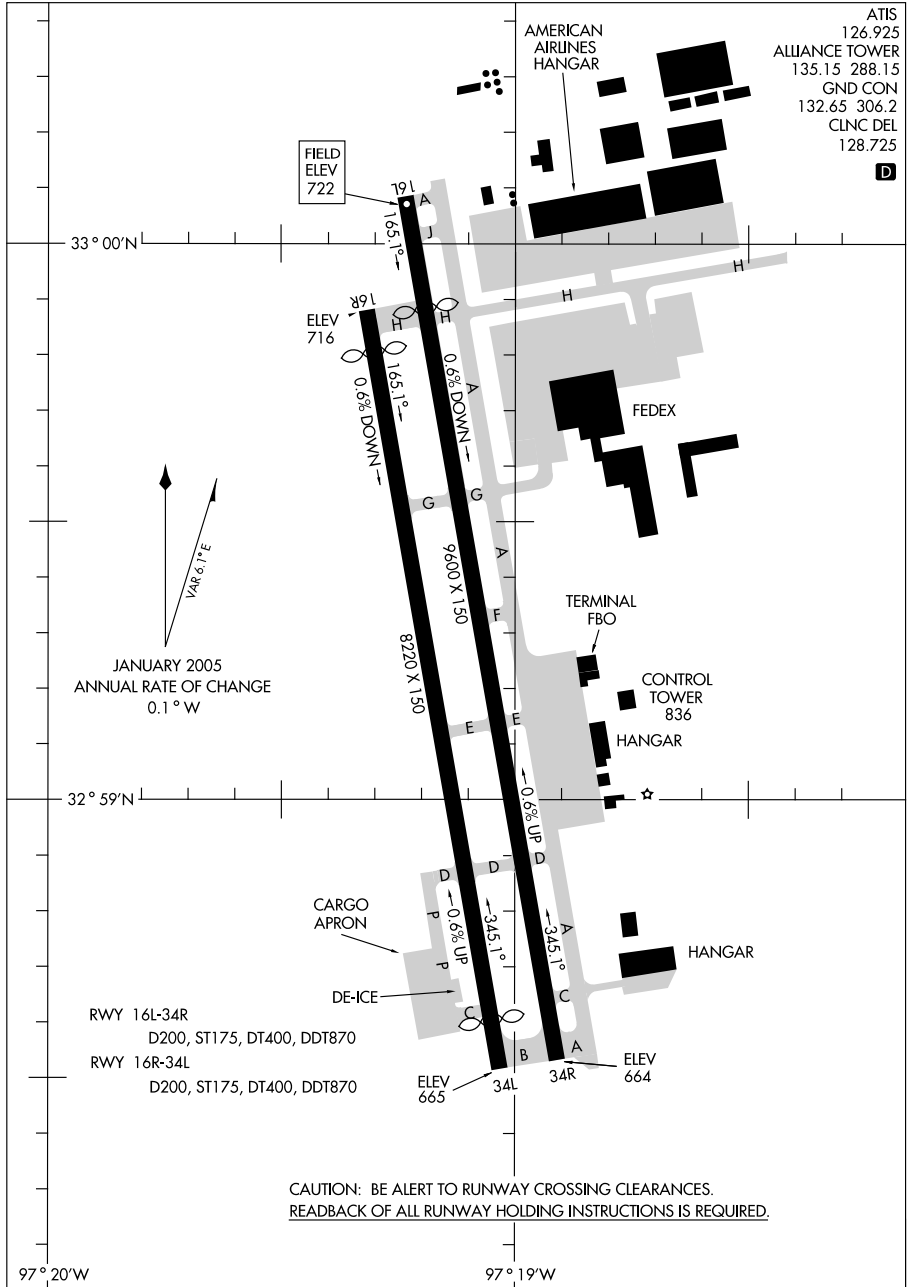
FORT SMITH, ARKANSAS
FORT SMITH RGNL (FSM)

09071

AIRPORT DIAGRAM

AL-6918 (FAA)

FORT WORTH ALLIANCE (A.F.W)
FORT WORTH, TEXAS



AIRPORT DIAGRAM

09071

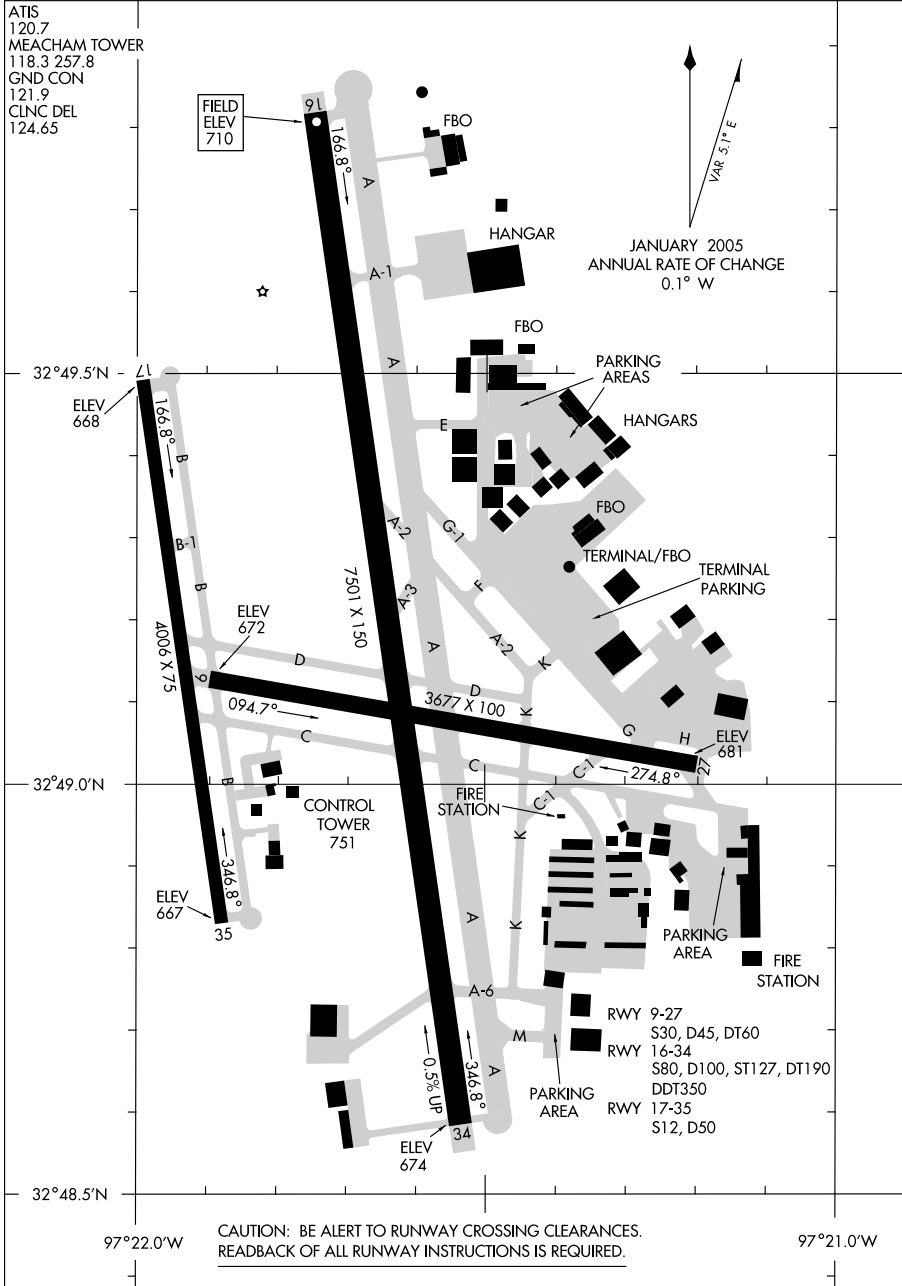
FORT WORTH, TEXAS
FORT WORTH ALLIANCE (A.F.W)

10042

AIRPORT DIAGRAM

AL-159 (FAA)

FORT WORTH MEACHAM INTL (F'TW)
FORT WORTH, TEXAS



AIRPORT DIAGRAM

10042

FORT WORTH, TEXAS
FORT WORTH MEACHAM INTL (F'TW)

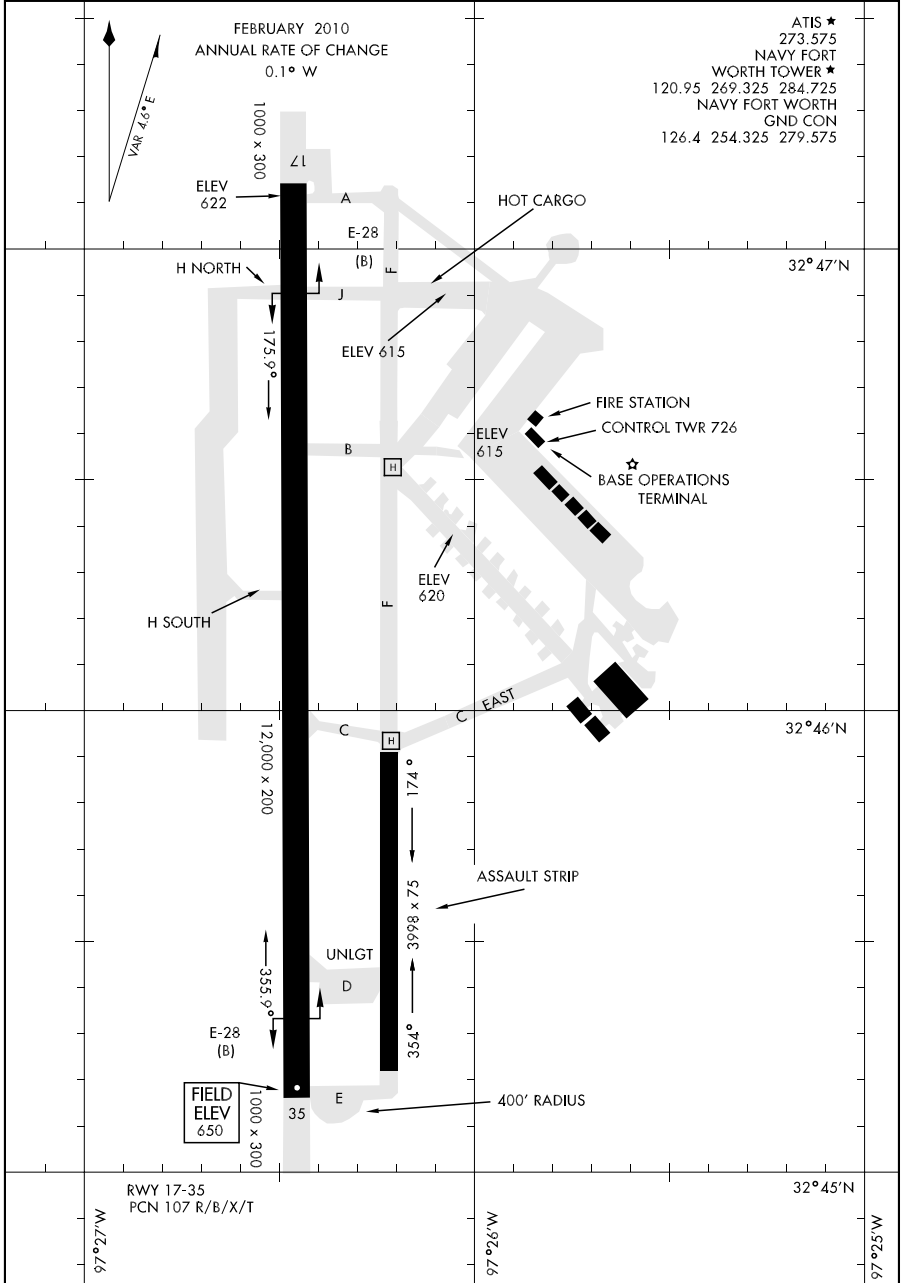
10014

FORT WORTH NAS JRB (CARSWELL FLD) (KNFW)

AIRPORT DIAGRAM

AFD-160 [USN]

FORT WORTH, TEXAS



AIRPORT DIAGRAM

FORT WORTH, TEXAS

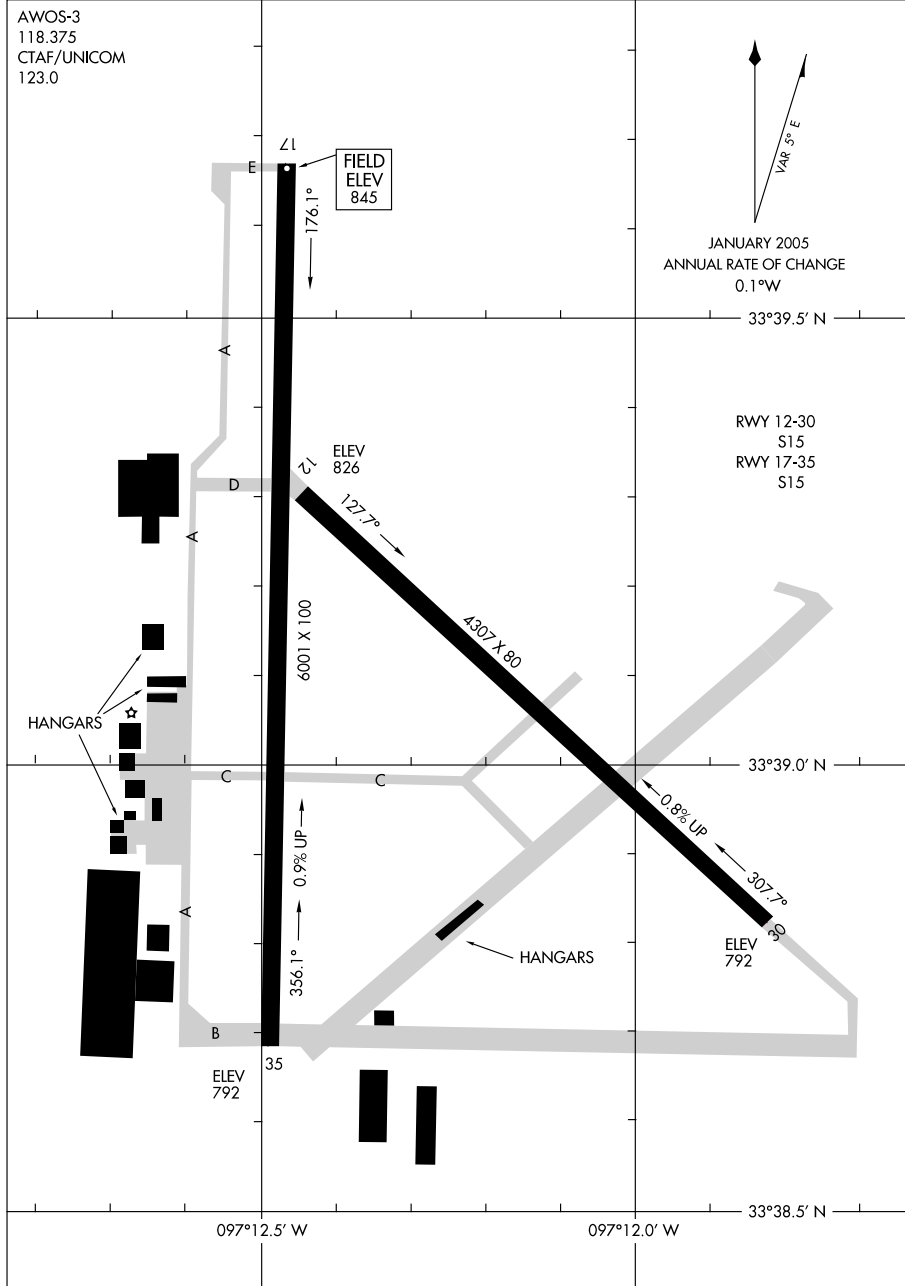
FORT WORTH NAS JRB (CARSWELL FLD) (KNFW)

09127

AIRPORT DIAGRAM

AL-6113 (FAA)

GAINESVILLE MUNI (GLE)
GAINESVILLE, TEXAS



AIRPORT DIAGRAM

09127

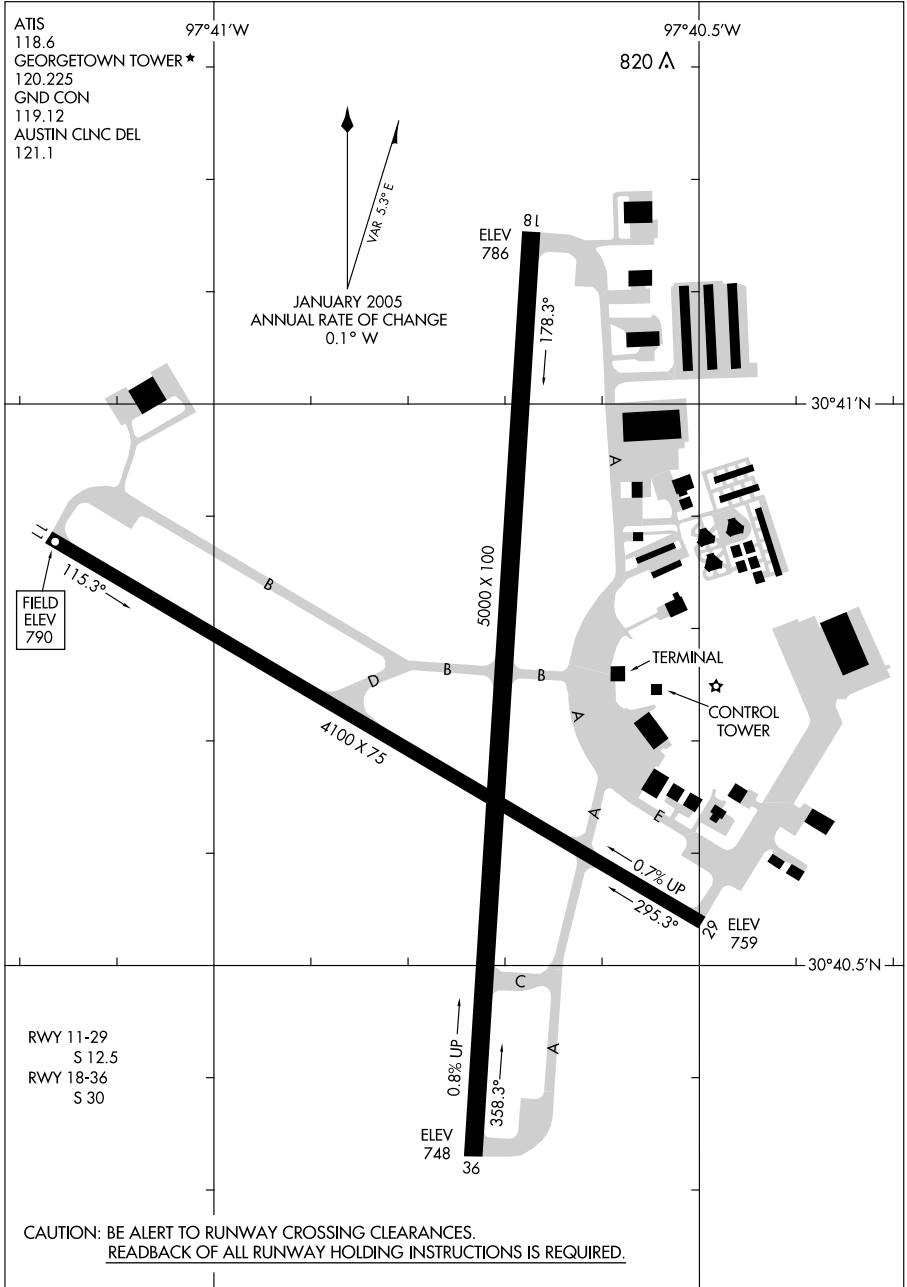
GAINESVILLE, TEXAS
GAINESVILLE MUNI (GLE)

08157

AIRPORT DIAGRAM

AL-5724 (FAA)

GEORGETOWN MUNI (GTU)
GEORGETOWN, TEXAS



AIRPORT DIAGRAM

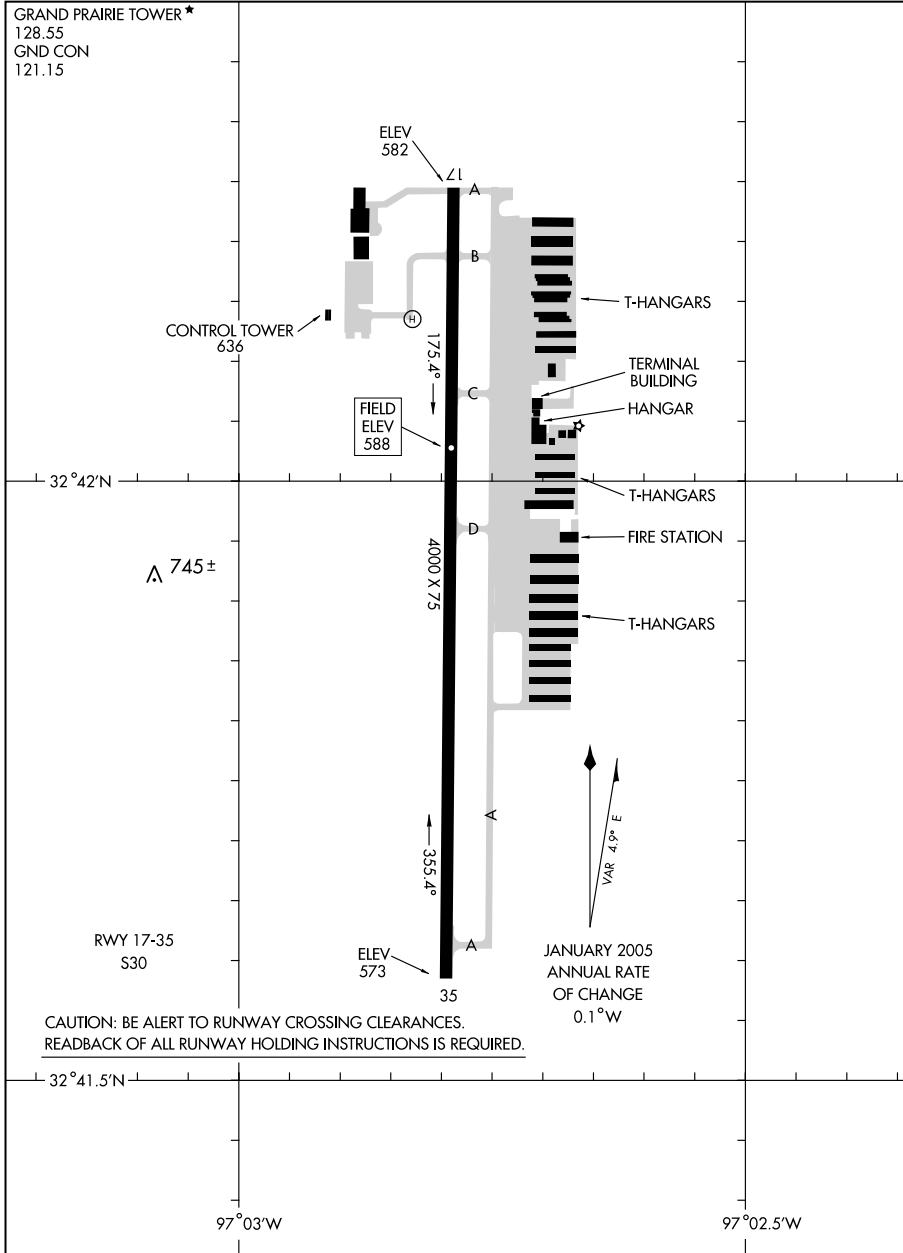
08157

GEORGETOWN, TEXAS
GEORGETOWN MUNI (GTU)

06327

AIRPORT DIAGRAM

GRAND PRAIRIE / GRAND PRAIRIE MUNI (GPM)
AL-9209 (FAA) GRAND PRAIRIE, TEXAS



AIRPORT DIAGRAM

06327

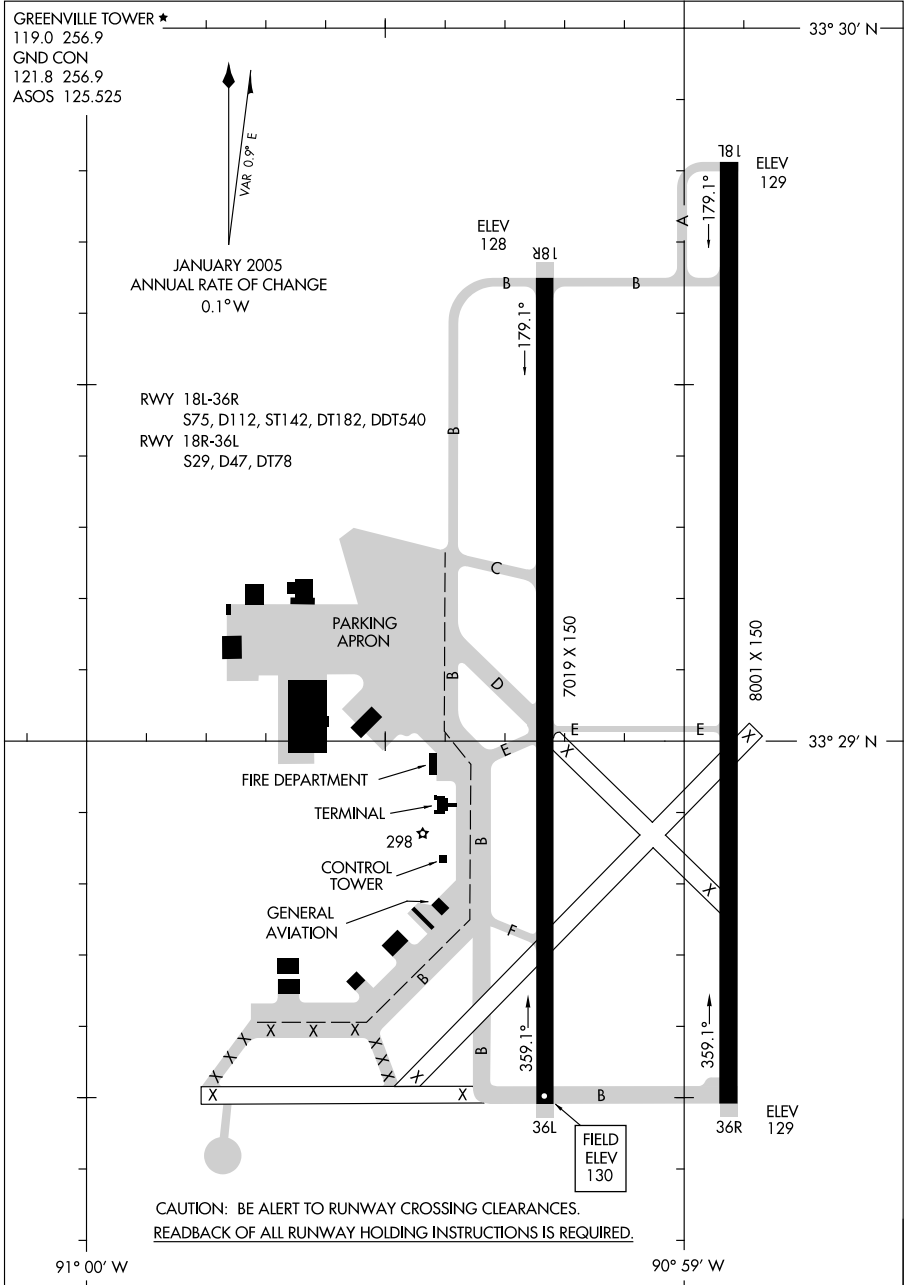
GRAND PRAIRIE, TEXAS
GRAND PRAIRIE MUNI (GPM)

07354

AIRPORT DIAGRAM

AL-572 (FAA)

GREENVILLE/MID DELTA RGNL (GLH)
GREENVILLE, MISSISSIPPI



AIRPORT DIAGRAM

07354

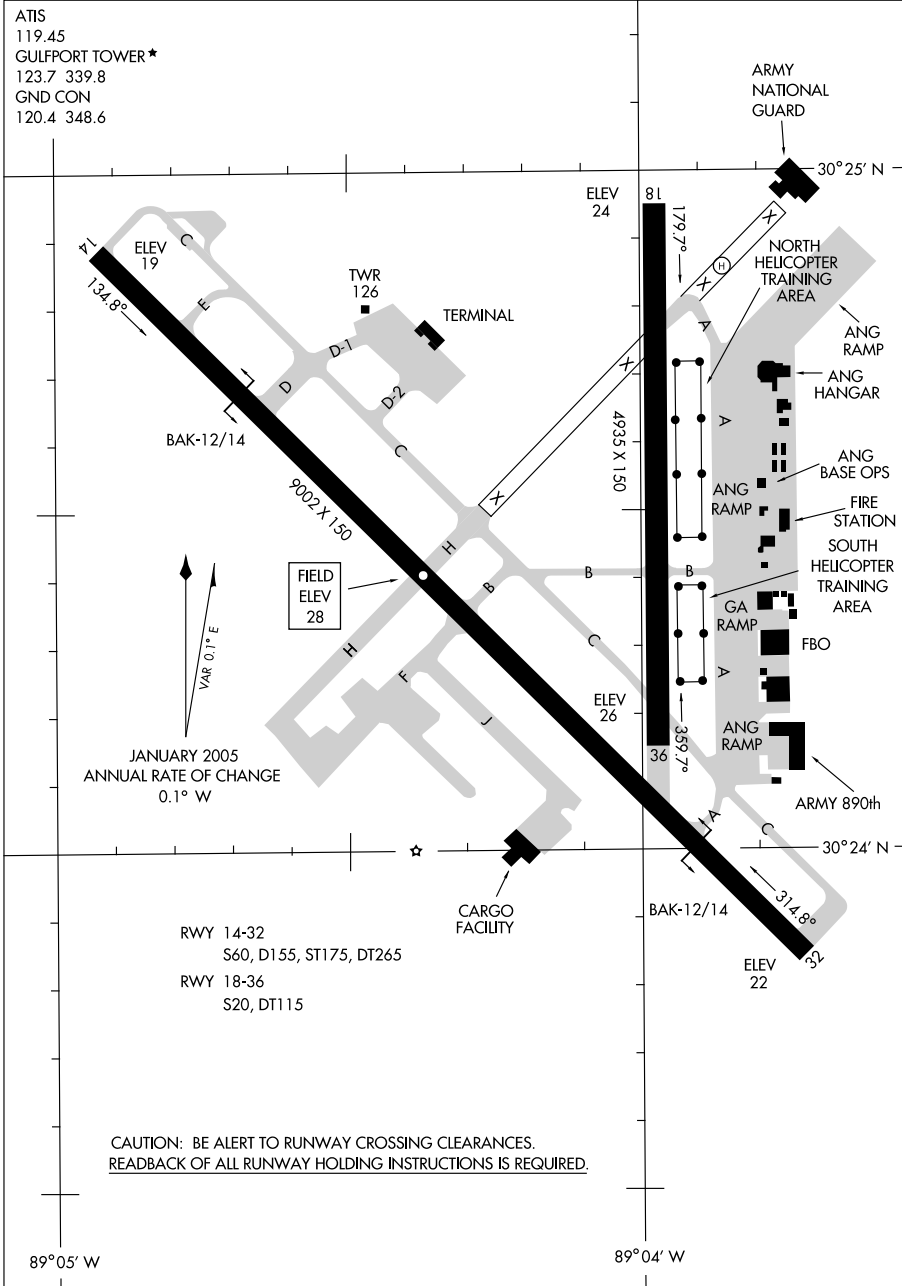
GREENVILLE, MISSISSIPPI
GREENVILLE/MID DELTA RGNL (GLH)

10098

AIRPORT DIAGRAM

AL-576 (FAA)

GULFPORT-BILOXI INTL (GPT)
GULFPORT, MISSISSIPPI



CAUTION: BE ALERT TO RUNWAY CROSSING CLEARANCES.
READEBACK OF ALL RUNWAY HOLDING INSTRUCTIONS IS REQUIRED.

AIRPORT DIAGRAM

10098

GULFPORT, MISSISSIPPI
GULFPORT-BILOXI INTL (GPT)

10098

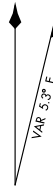
AIRPORT DIAGRAM

AL-827 (FAA)

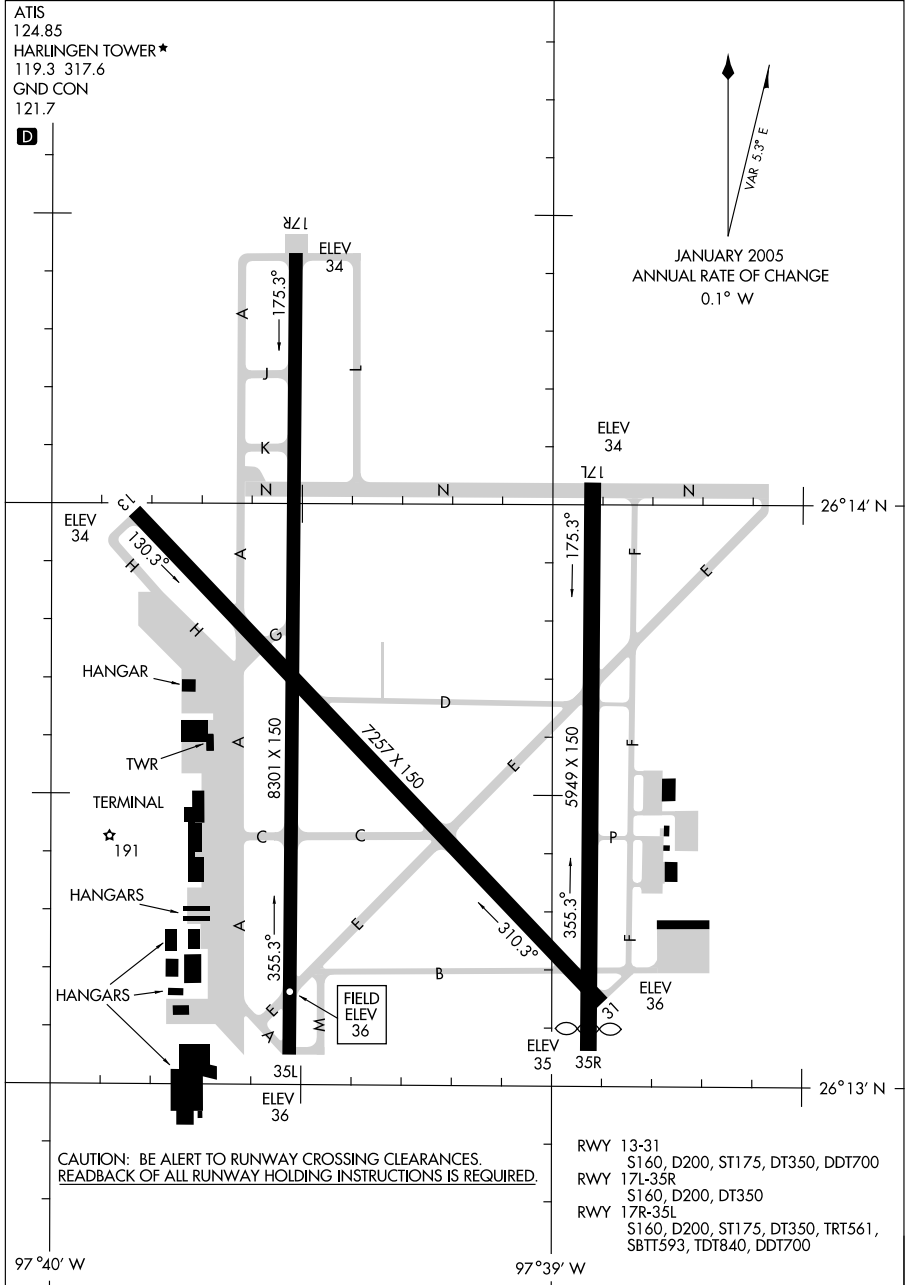
HARLINGEN/VALLEY INTL (HRL)
HARLINGEN, TEXAS

ATIS
124.85
HARLINGEN TOWER *
119.3 317.6
GND CON
121.7

D



JANUARY 2005
ANNUAL RATE OF CHANGE
0.1° W



RWY 13-31
S160, D200, ST175, DT350, DDT700

RWY 17L-35R
S160, D200, DT350

RWY 17R-35L
S160, D200, ST175, DT350, TRT561,
SBTT593, TDT840, DDT700

AIRPORT DIAGRAM

10098

HARLINGEN, TEXAS
HARLINGEN/VALLEY INTL (HRL)

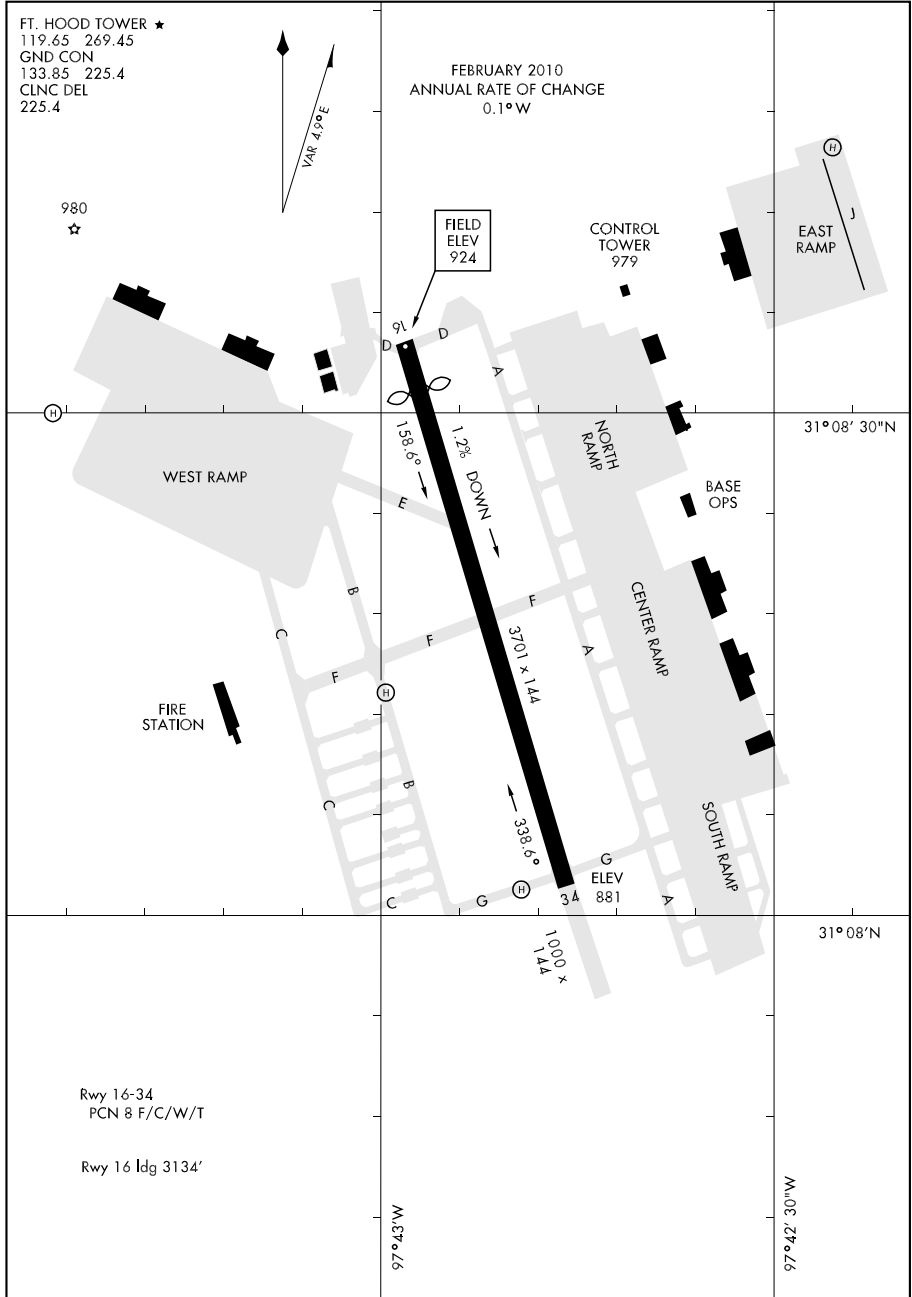
10042

HOOD AAF (KHLR)

AIRPORT DIAGRAM

AFD-5031 [USA]

FT HOOD, TEXAS



AIRPORT DIAGRAM

FT HOOD, TEXAS
HOOD AAF (KHLR)

06327

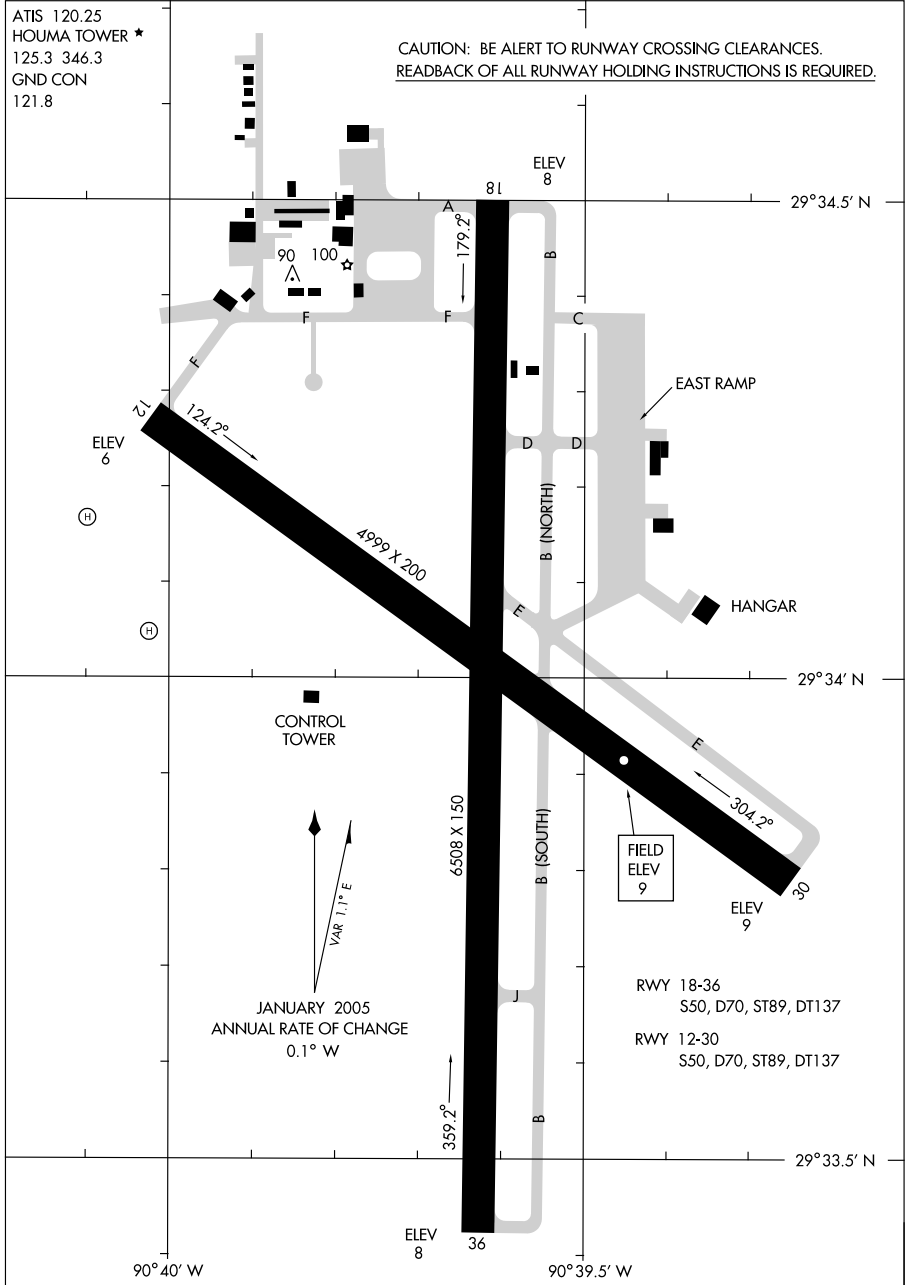
AIRPORT DIAGRAM

AL-5037 (FAA)

HOUMA-TERREBONNE (HUM)
HOUMA, LOUISIANA

ATIS 120.25
HOUMA TOWER ★
125.3 346.3
GND CON
121.8

CAUTION: BE ALERT TO RUNWAY CROSSING CLEARANCES.
READBACK OF ALL RUNWAY HOLDING INSTRUCTIONS IS REQUIRED.



AIRPORT DIAGRAM

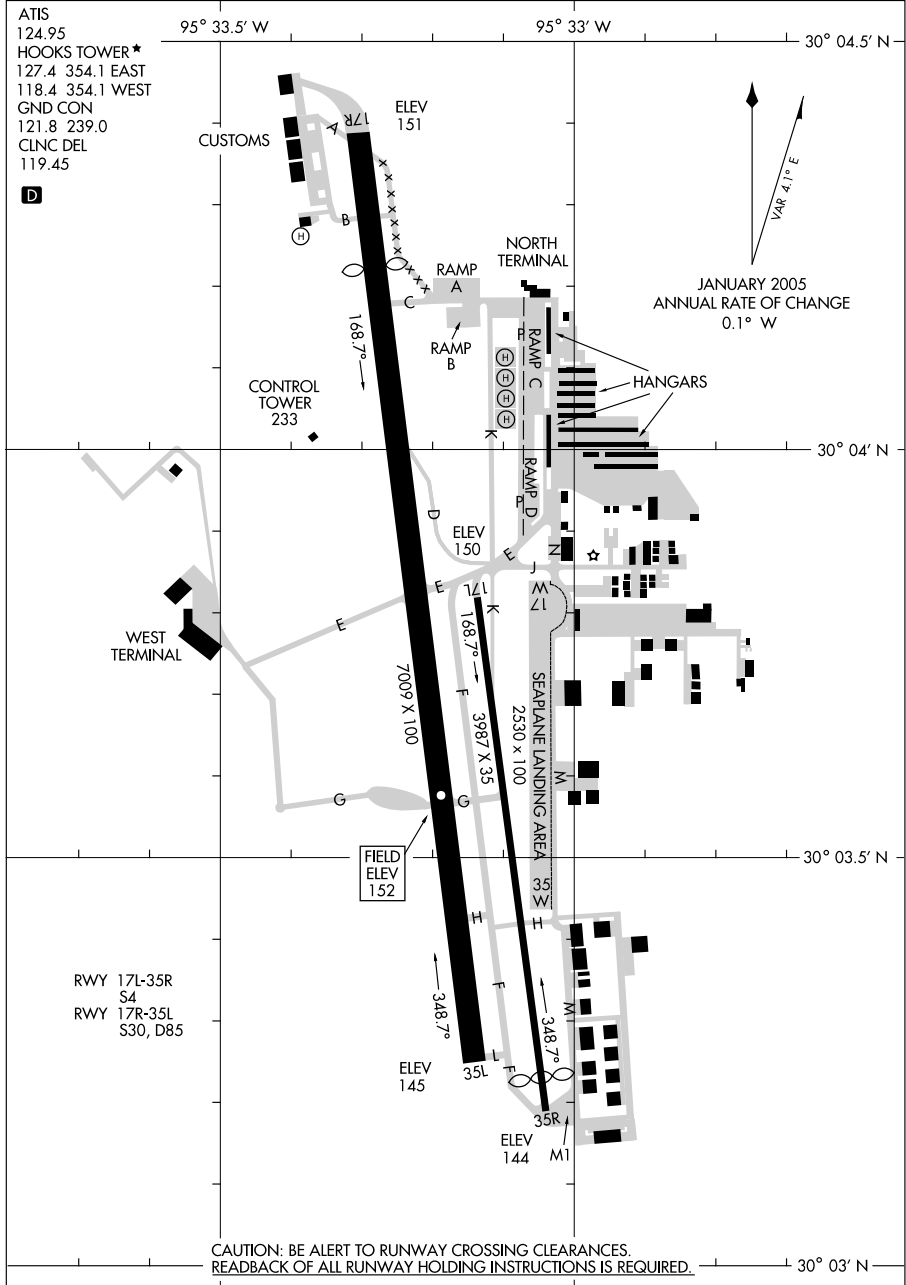
06327

HOUMA, LOUISIANA
HOUMA-TERREBONNE (HUM)

09071

AIRPORT DIAGRAM

HOUSTON/DAVID WAYNE HOOKS MEMORIAL (DWH)
AL-5457 (FAA)
HOUSTON, TEXAS



AIRPORT DIAGRAM

09071

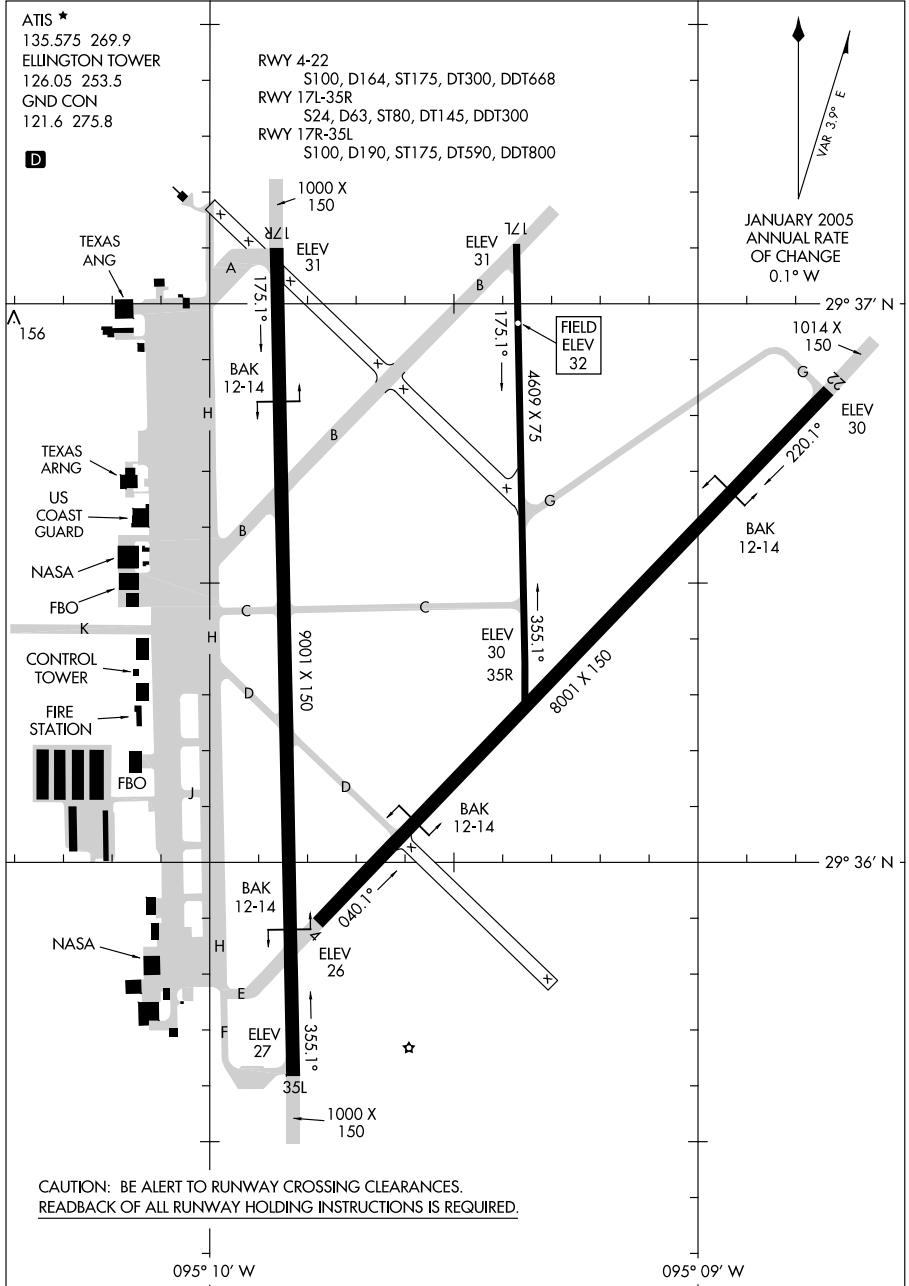
HOUSTON, TEXAS
HOUSTON/DAVID WAYNE HOOKS MEMORIAL (DWH)

09239

AIRPORT DIAGRAM

AL-197 (FAA)

HOUSTON/ ELLINGTON FIELD (EFD)
HOUSTON, TEXAS



AIRPORT DIAGRAM

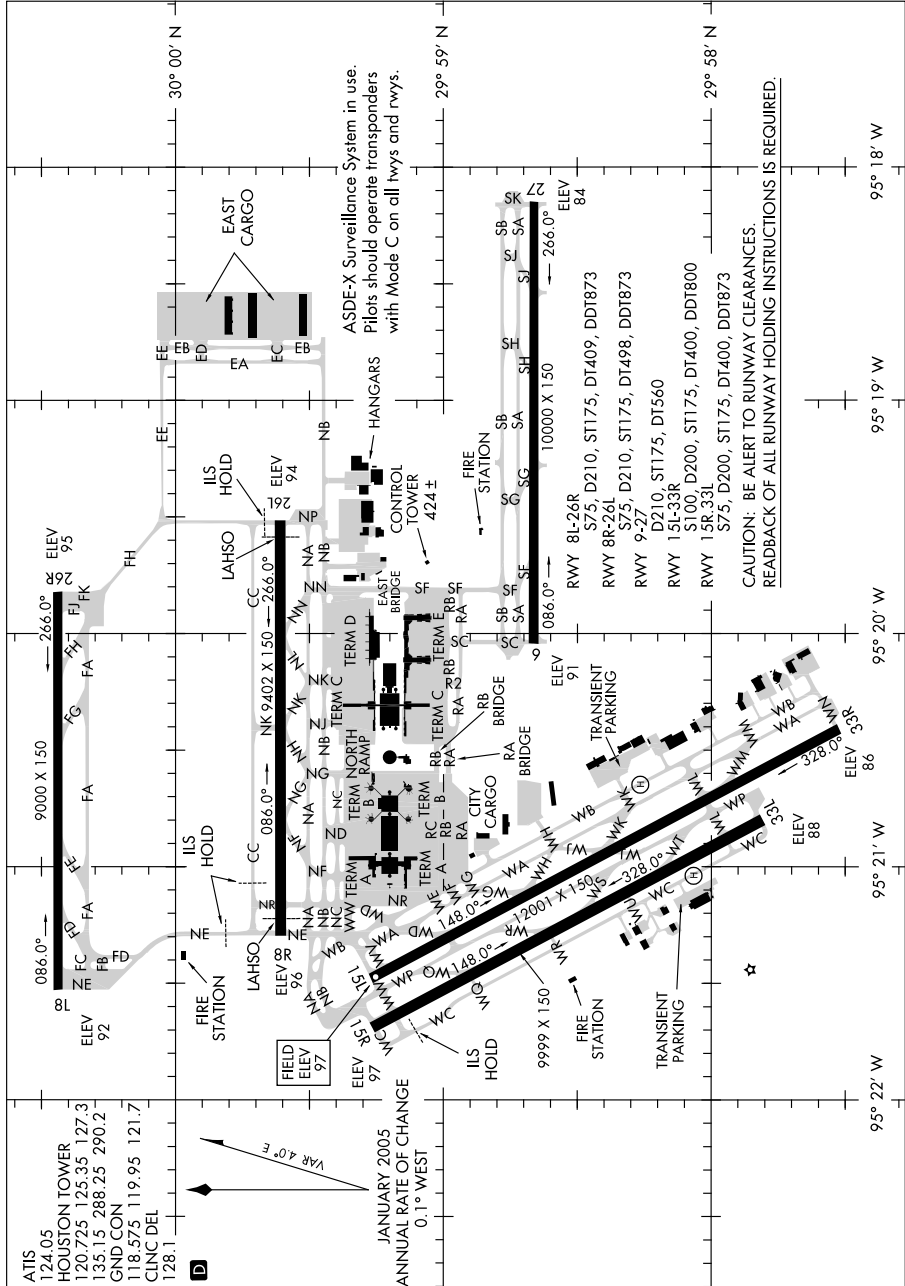
09239

HOUSTON, TEXAS
HOUSTON/ ELLINGTON FIELD (EFD)

09351

AIRPORT DIAGRAM

HOUSTON/GEORGE BUSH INTERCONTINENTAL/HOUSTON (IAH)
AL-5461 (FAA) HOUSTON, TEXAS



ATIS 124.05
HOUSTON TOWER 120.725 125.35 127.3
135.15 288.25 290.2
GND CON 118.575 119.95 121.7
CLNC DEL 128.1

VAR 40° E
JANUARY 2005
ANNUAL RATE OF CHANGE
0.1° WEST

HOUSTON, TEXAS

AIRPORT DIAGRAM

HOUSTON/GEORGE BUSH INTERCONTINENTAL/HOUSTON (IAH)

09351

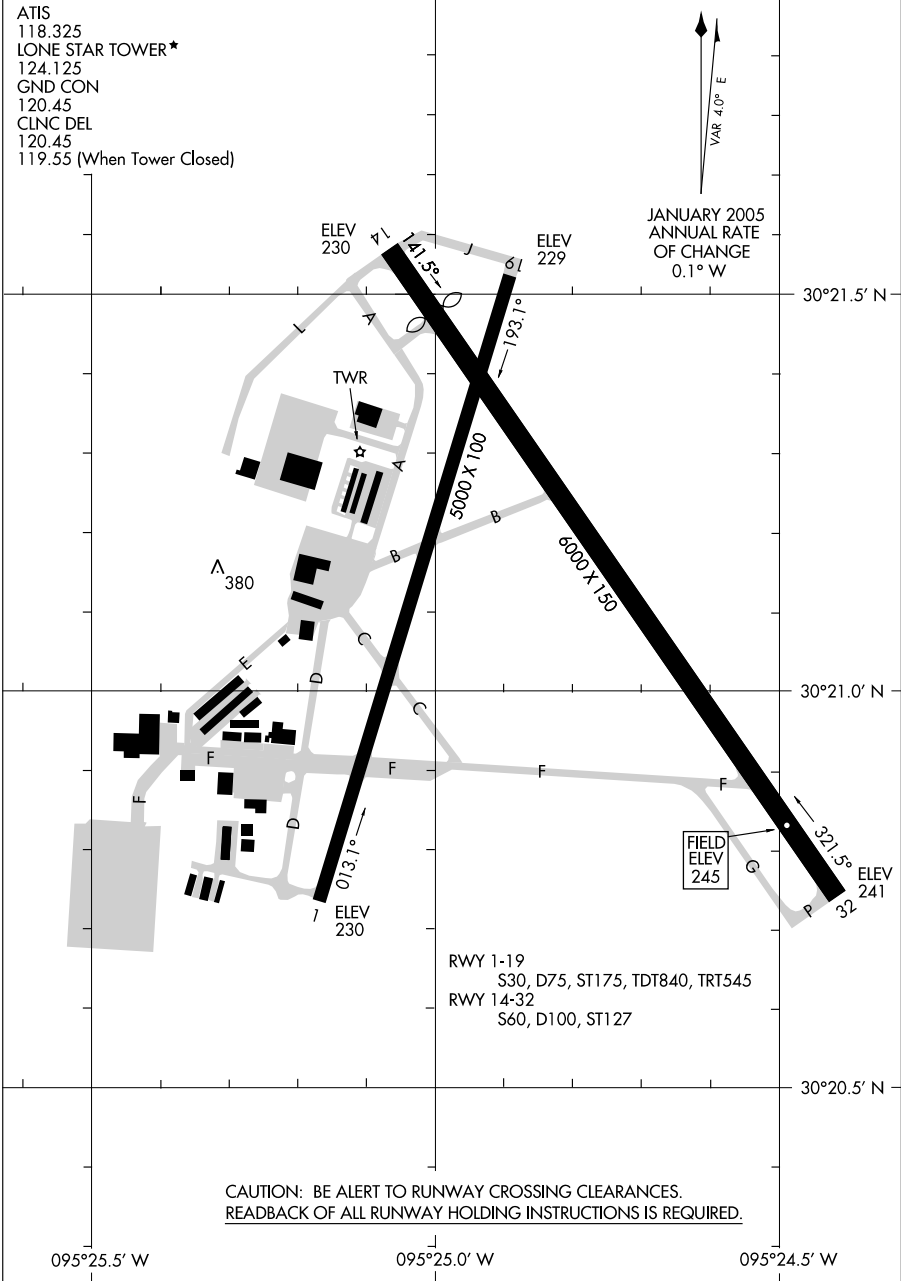
10042

AIRPORT DIAGRAM

HOUSTON/ LONE STAR EXECUTIVE (C^XO)

AL-5573 (FAA)

HOUSTON, TEXAS



AIRPORT DIAGRAM

10042

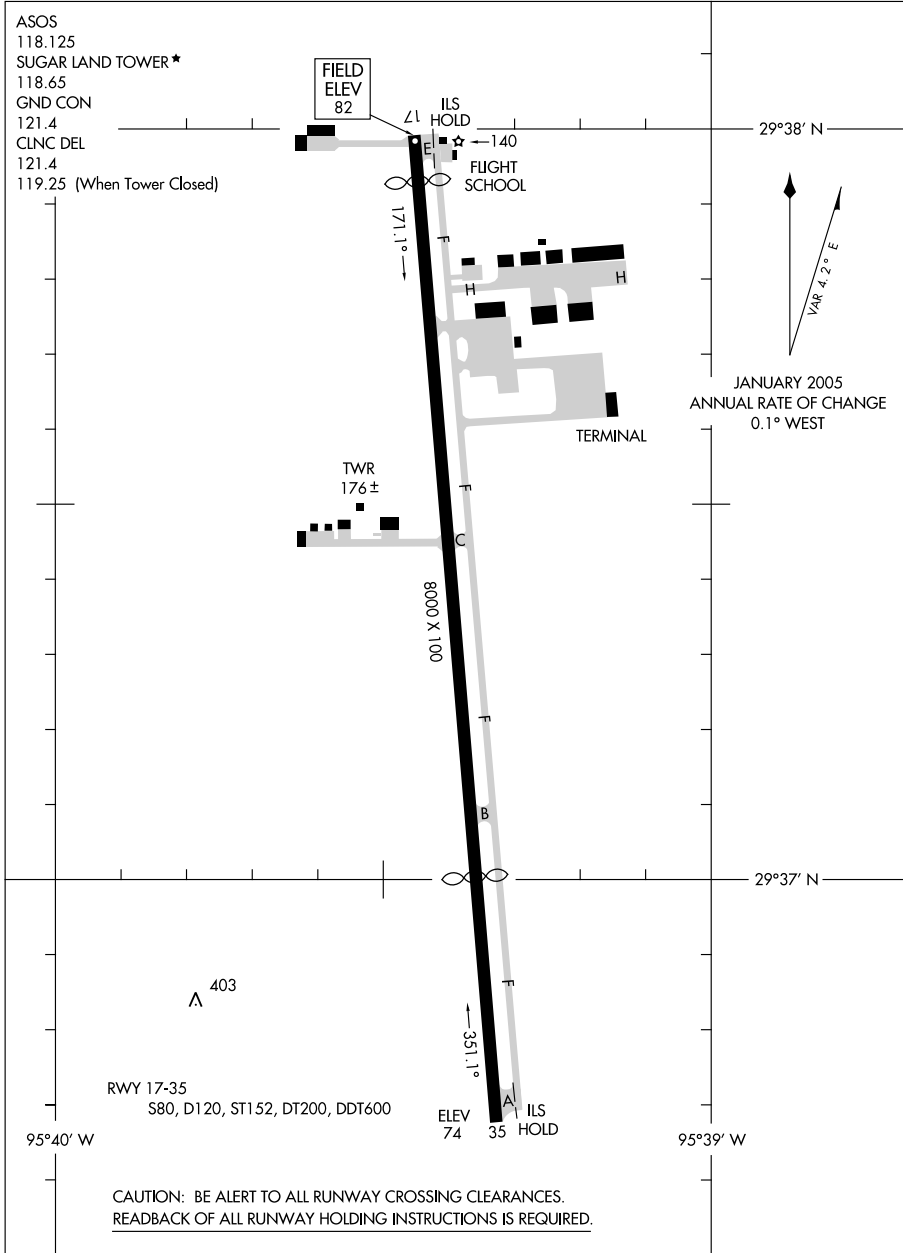
HOUSTON, TEXAS
HOUSTON/ LONE STAR EXECUTIVE (C^XO)

09295

AIRPORT DIAGRAM

AL-5537 (FAA)

HOUSTON/ SUGAR LAND RGNL (SGR)
HOUSTON, TEXAS



AIRPORT DIAGRAM

09295

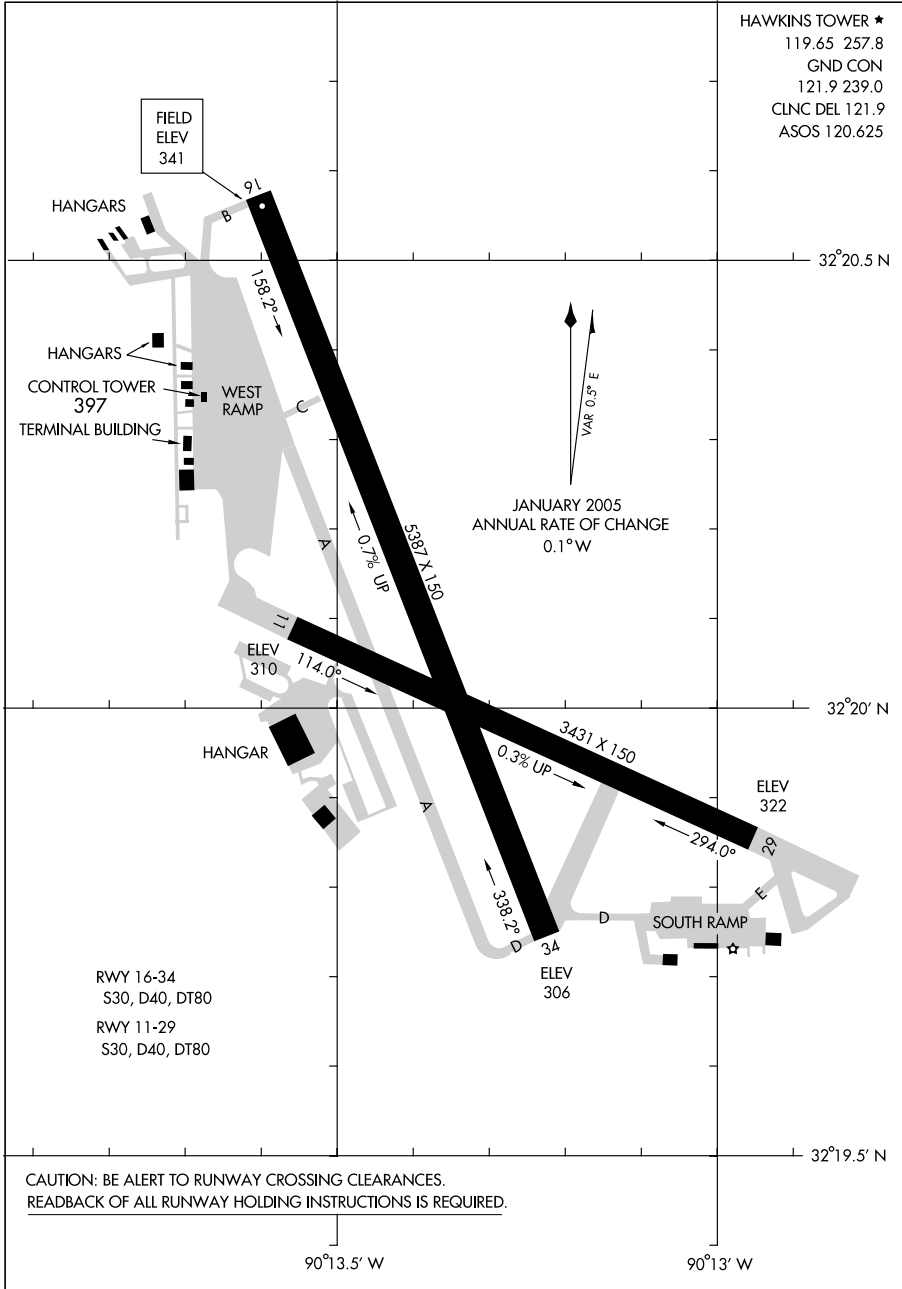
HOUSTON, TEXAS
HOUSTON/ SUGAR LAND RGNL (SGR)

08101

AIRPORT DIAGRAM

AL-206 (FAA)

JACKSON/HAWKINS FIELD (HKS)
JACKSON, MISSISSIPPI



AIRPORT DIAGRAM

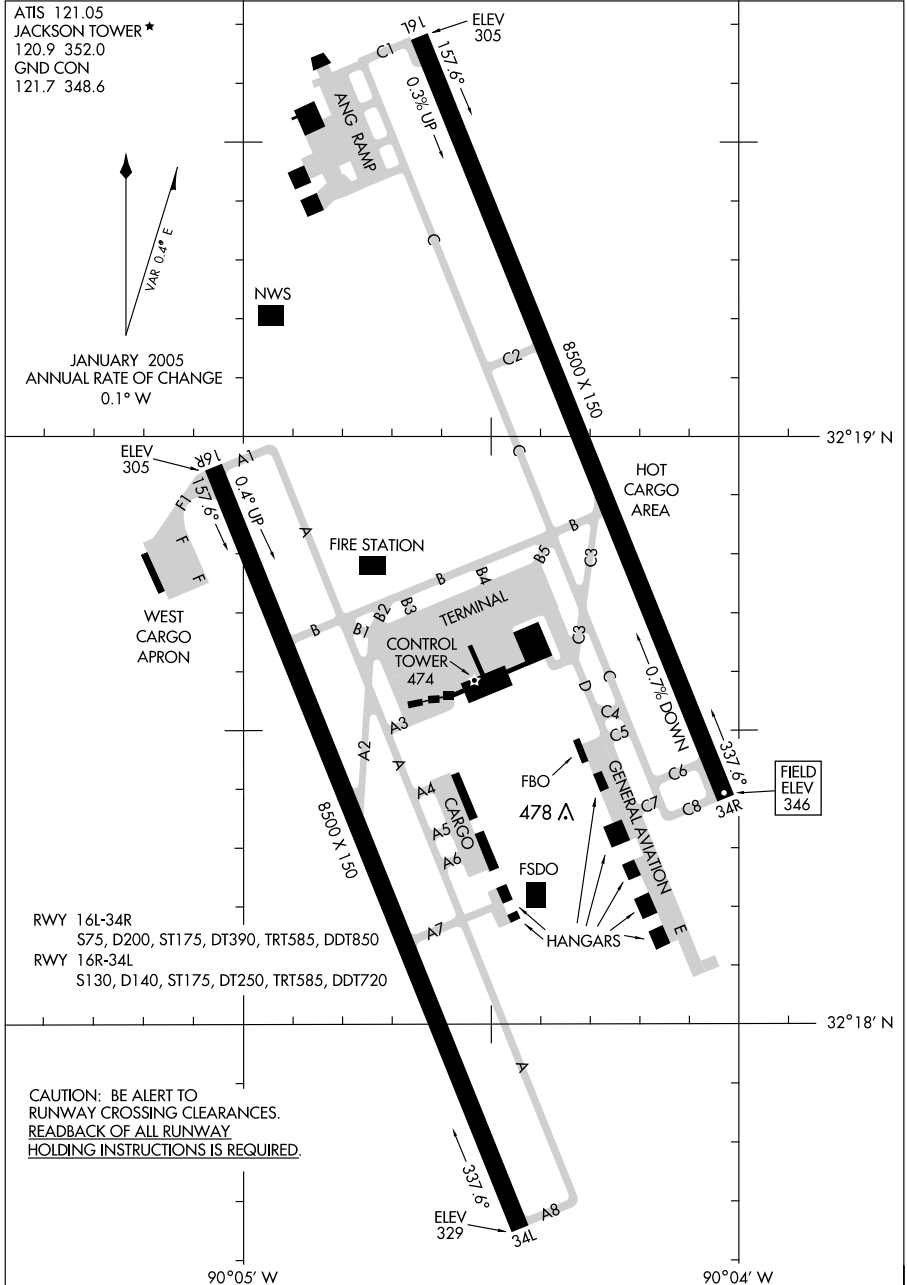
08101

JACKSON, MISSISSIPPI
JACKSON/HAWKINS FIELD (HKS)

08157

AIRPORT DIAGRAM

JACKSON-EVERS INTL (JAN)
JACKSON, MISSISSIPPI



AIRPORT DIAGRAM

08157

JACKSON, MISSISSIPPI
JACKSON-EVERS INTL (JAN)

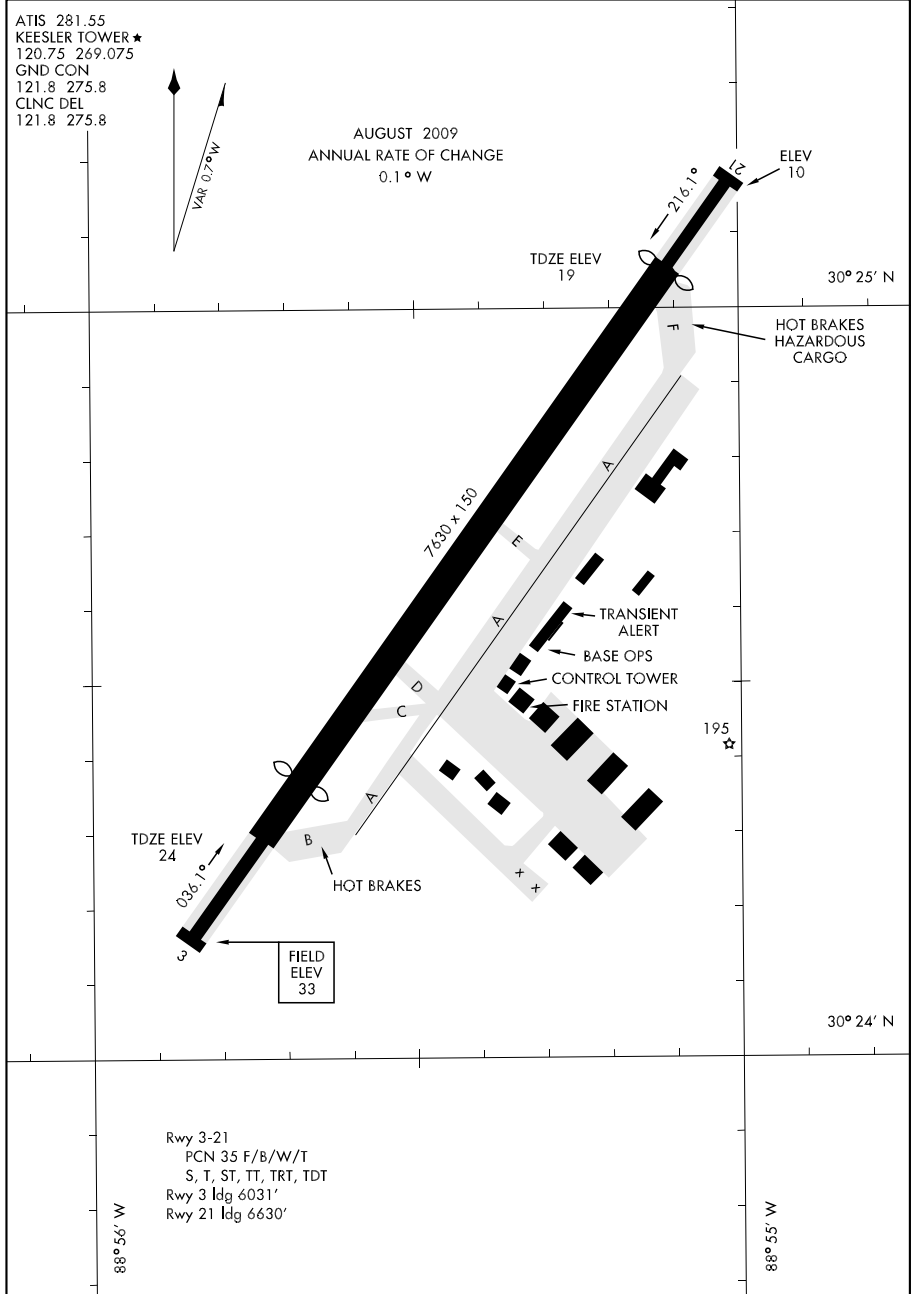
09239

AIRPORT DIAGRAM

AFD-49 [USAF]

KEESLER AFB (KBIX)

BILOXI, MISSISSIPPI



AIRPORT DIAGRAM

WGS-84 DATUM

BILOXI, MISSISSIPPI

KEESLER AFB (KBIX)

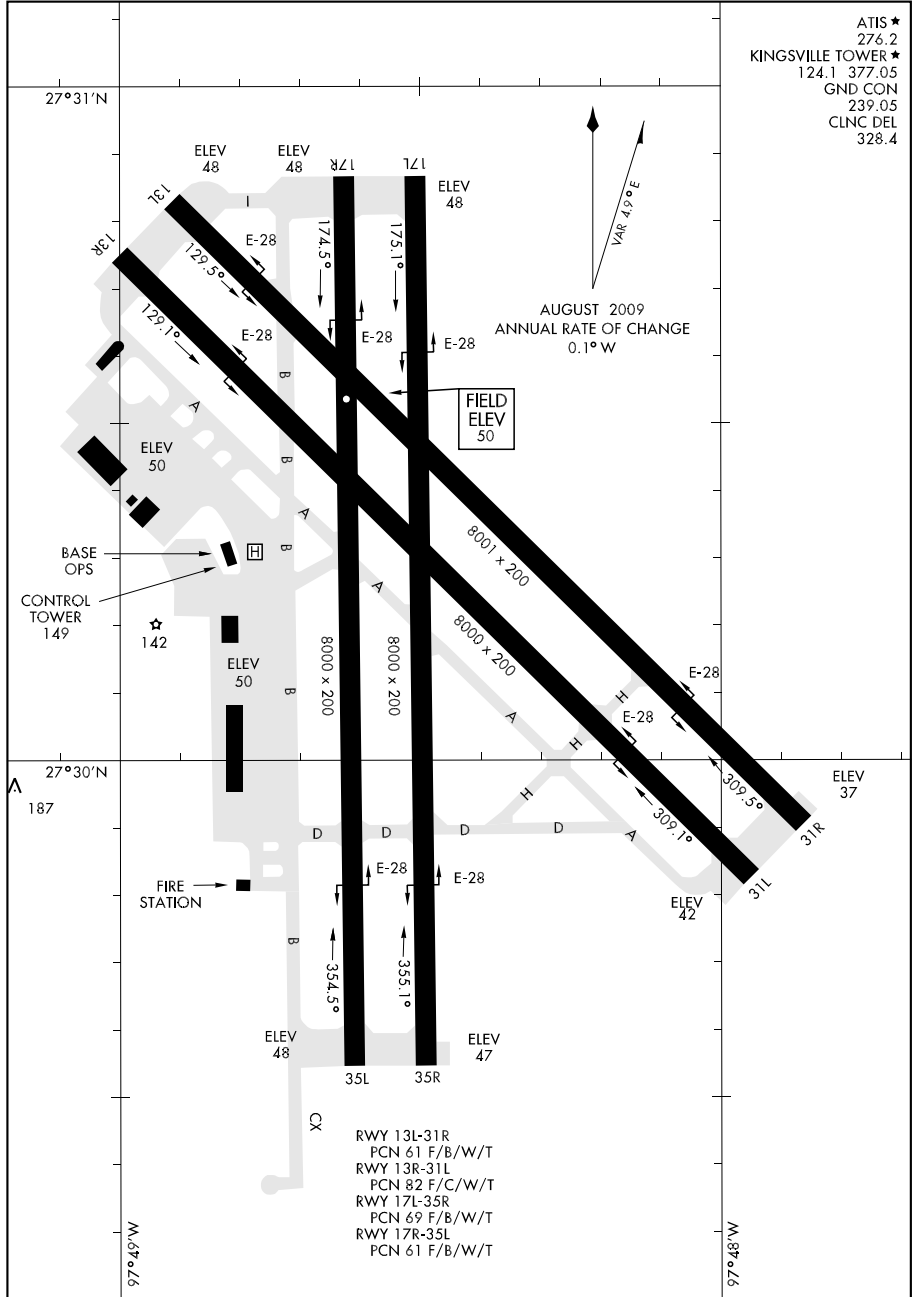
09239

AIRPORT DIAGRAM

AFD-918 [USN]

KINGSVILLE NAS (KNQI)

KINGSVILLE, TEXAS



AIRPORT DIAGRAM

KINGSVILLE, TEXAS
KINGSVILLE NAS (KNQI)

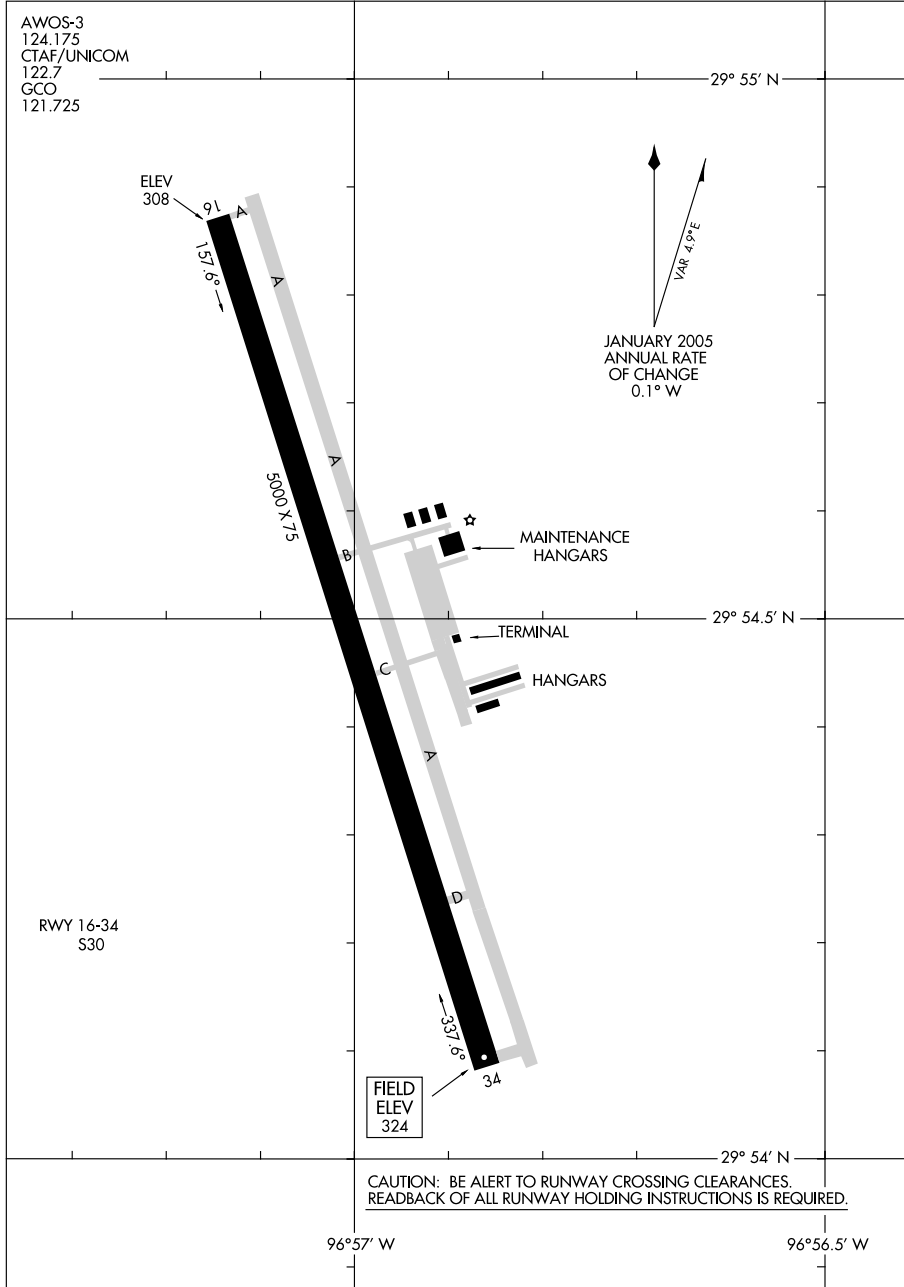
09239

AIRPORT DIAGRAM

LA GRANGE/FAYETTE RGNL AIR CENTER (3T5)

AL-91.54 (FAA)

LA GRANGE, TEXAS



AIRPORT DIAGRAM

09239

LA GRANGE, TEXAS
LA GRANGE/FAYETTE RGNL AIR CENTER (3T5)

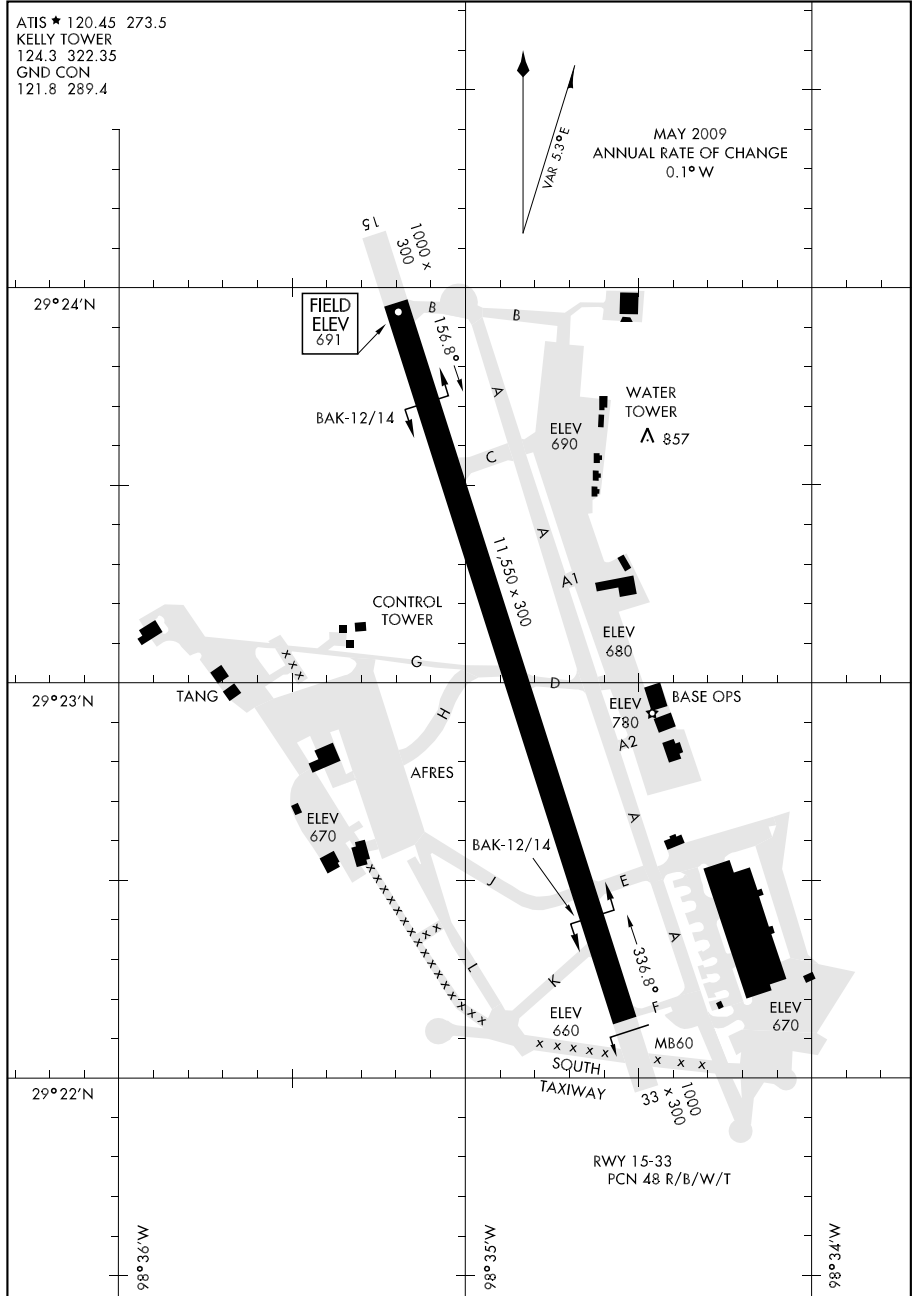
09127

LACKLAND AFB (KELLY FLD ANNEX) (KSKF)

AIRPORT DIAGRAM

AFD-371 [USAF]

SAN ANTONIO, TEXAS



AIRPORT DIAGRAM

SAN ANTONIO, TEXAS

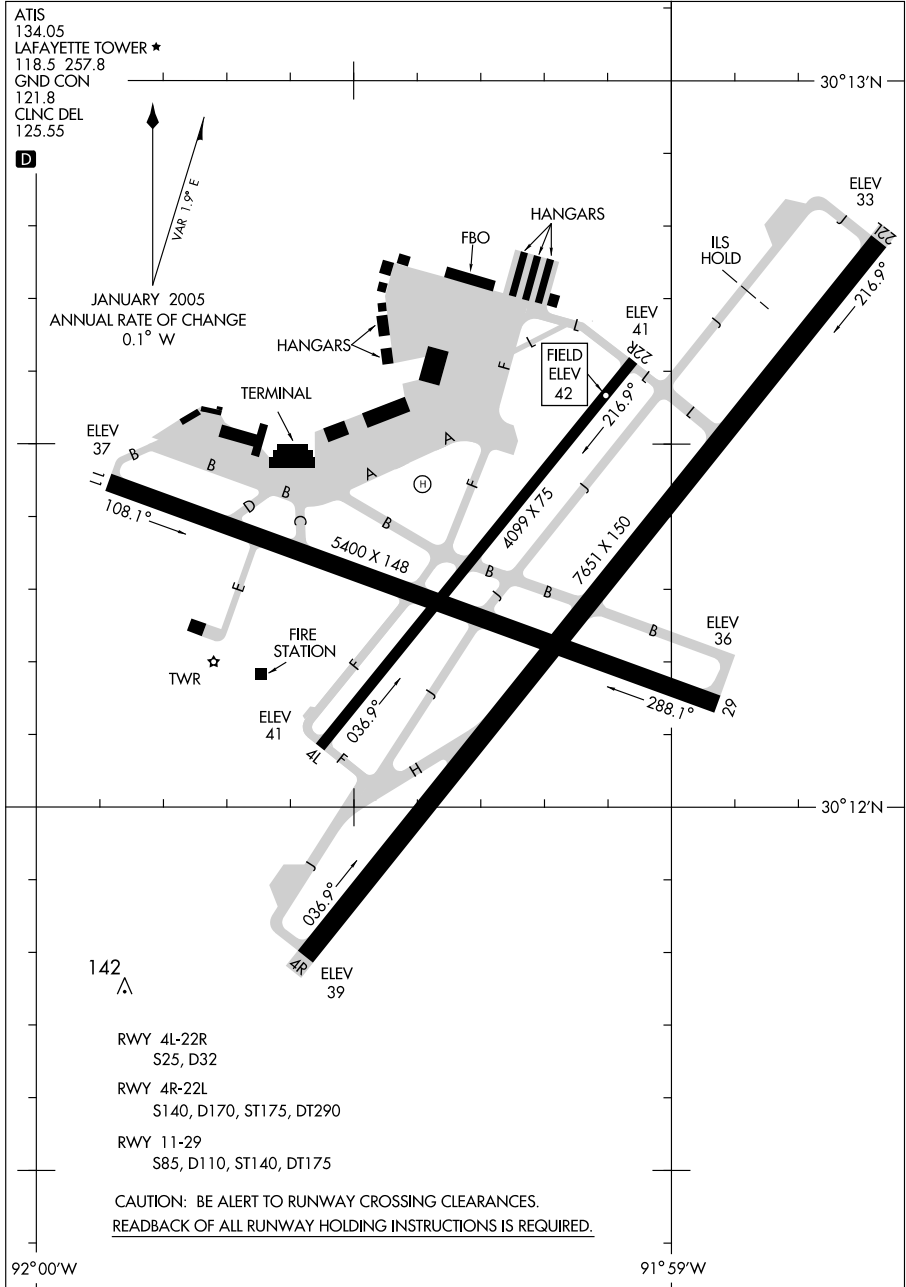
LACKLAND AFB (KELLY FLD ANNEX) (KSKF)

09295

AIRPORT DIAGRAM

AL-865 (FAA)

LAFAYETTE RGNL (L.F.T)
LAFAYETTE, LOUISIANA



AIRPORT DIAGRAM

09295

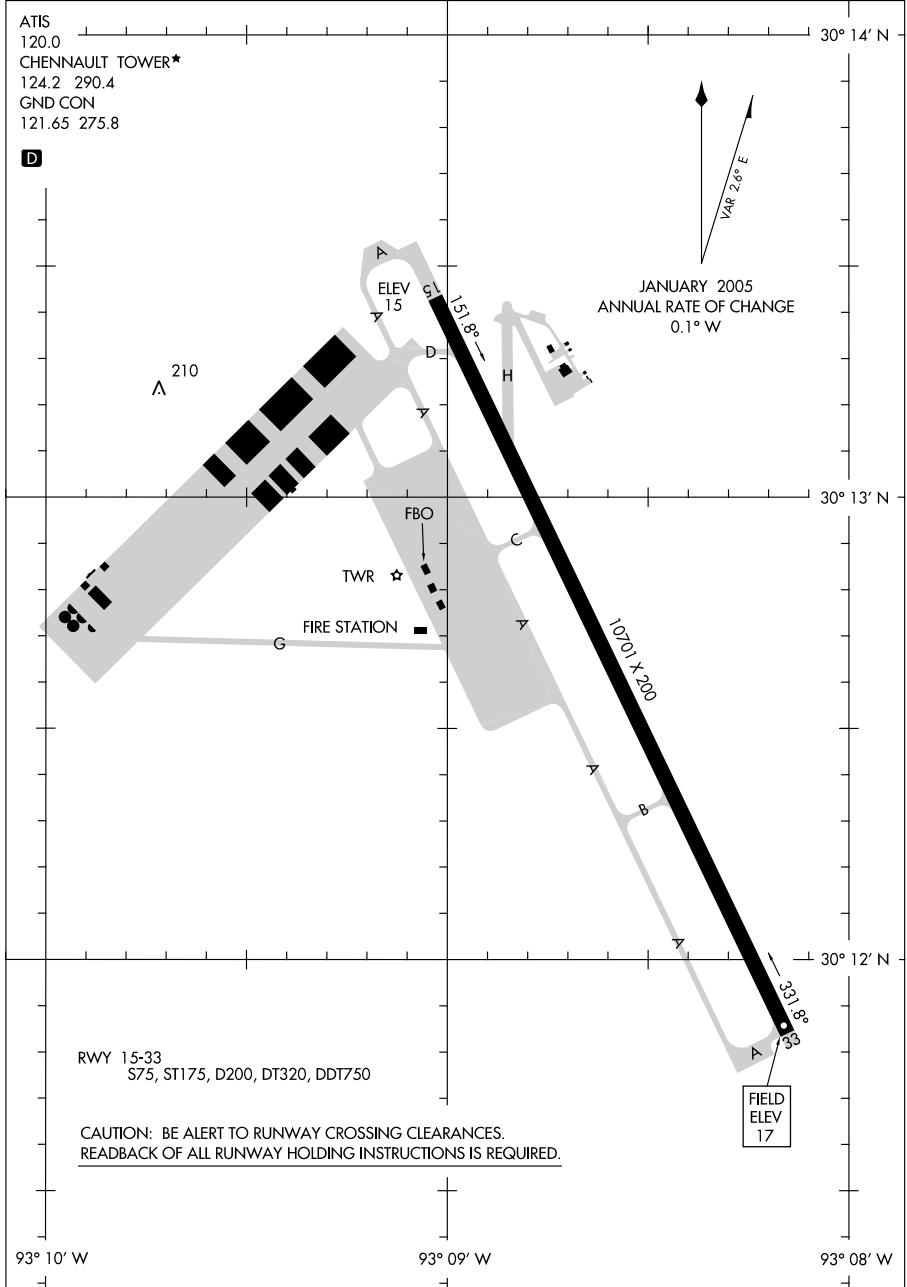
LAFAYETTE, LOUISIANA
LAFAYETTE RGNL (L.F.T)

09239

AIRPORT DIAGRAM

AL-5111 (FAA)

LAKE CHARLES/CHENNAULT INTL (CWF)
LAKE CHARLES, LOUISIANA



AIRPORT DIAGRAM

09239

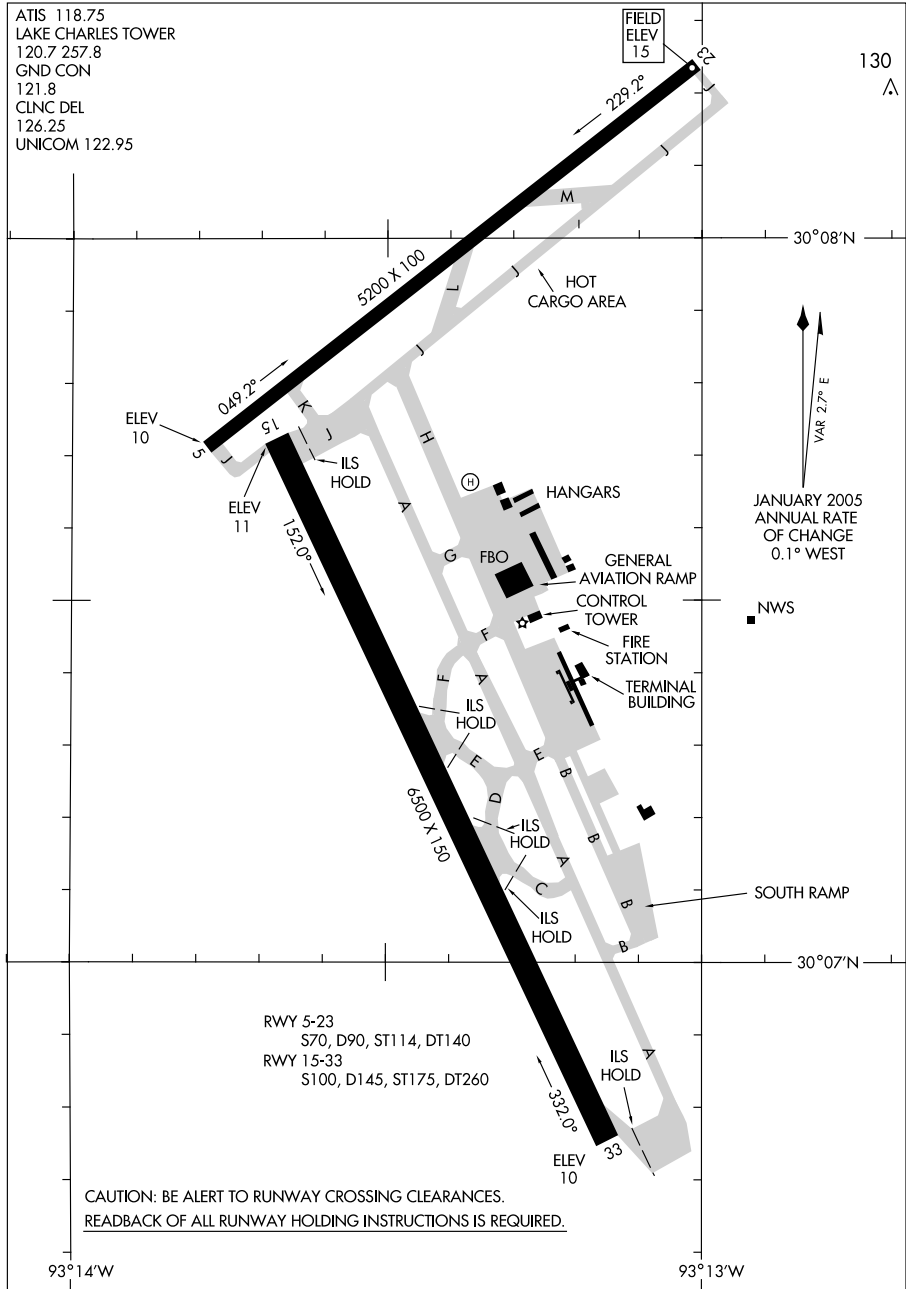
LAKE CHARLES, LOUISIANA
LAKE CHARLES/CHENNAULT INTL (CWF)

08157

AIRPORT DIAGRAM

AL-5083 (FAA)

LAKE CHARLES RGNL (LCH)
LAKE CHARLES, LOUISIANA



AIRPORT DIAGRAM

LAKE CHARLES, LOUISIANA
LAKE CHARLES RGNL (LCH)

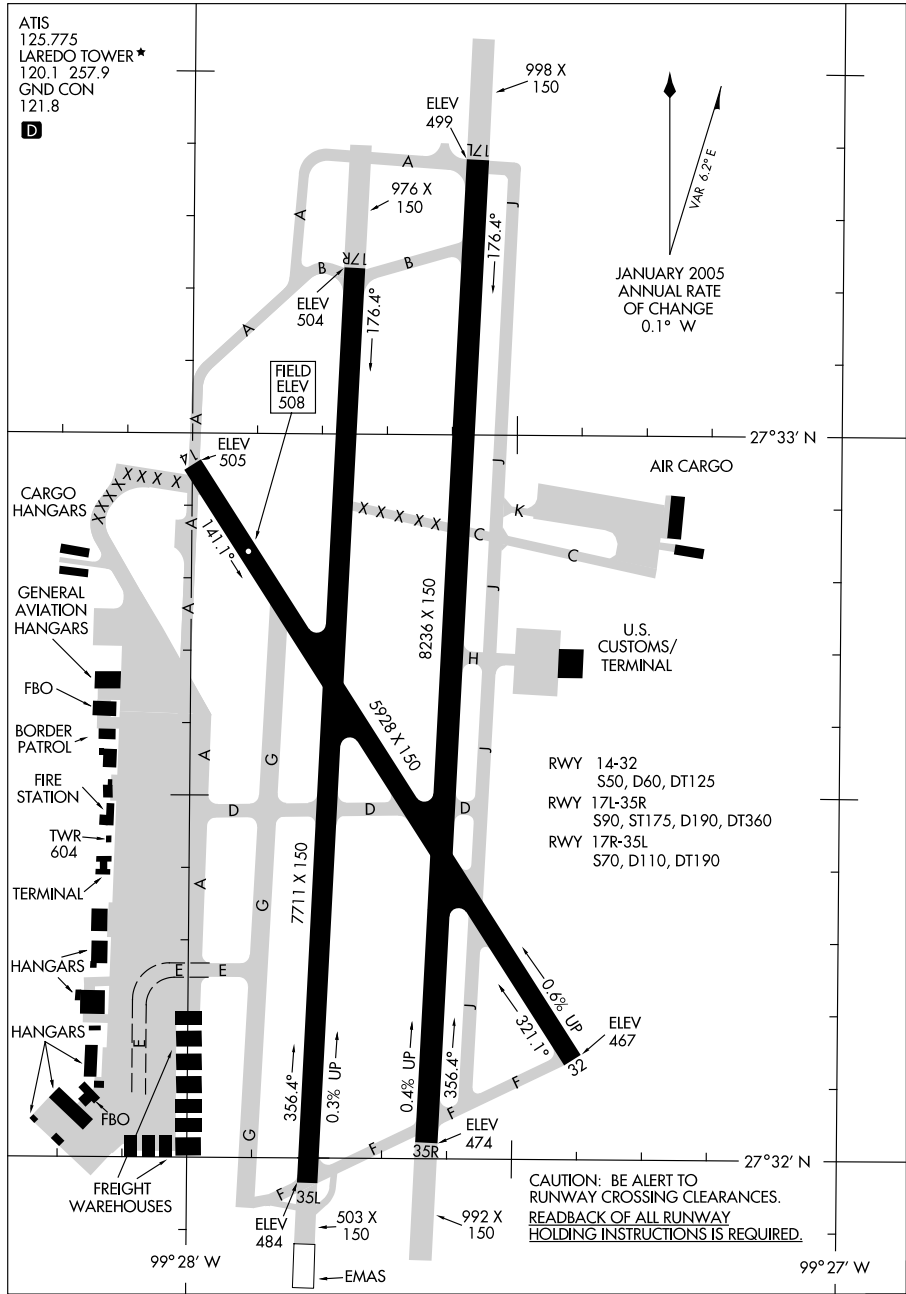
08157

10098

AIRPORT DIAGRAM

AL-226 (FAA)

LAREDO INTL (L.R.D)
LAREDO, TEXAS



AIRPORT DIAGRAM

10098

LAREDO, TEXAS
LAREDO INTL (L.R.D)

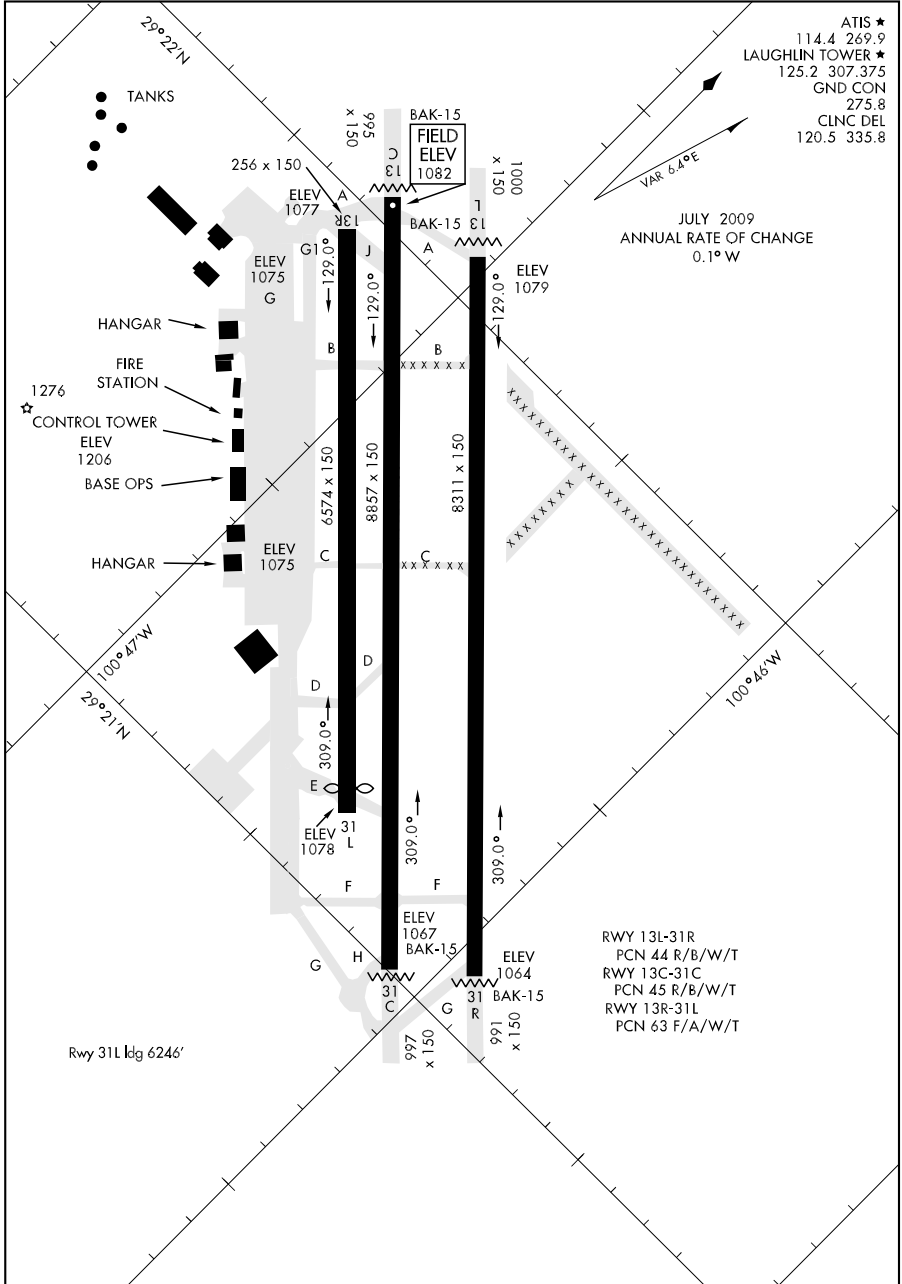
09183

LAUGHLIN AFB (KDLF)

AIRPORT DIAGRAM

AFD-111 [USAF]

DEL RIO, TEXAS



AIRPORT DIAGRAM

DEL RIO, TEXAS

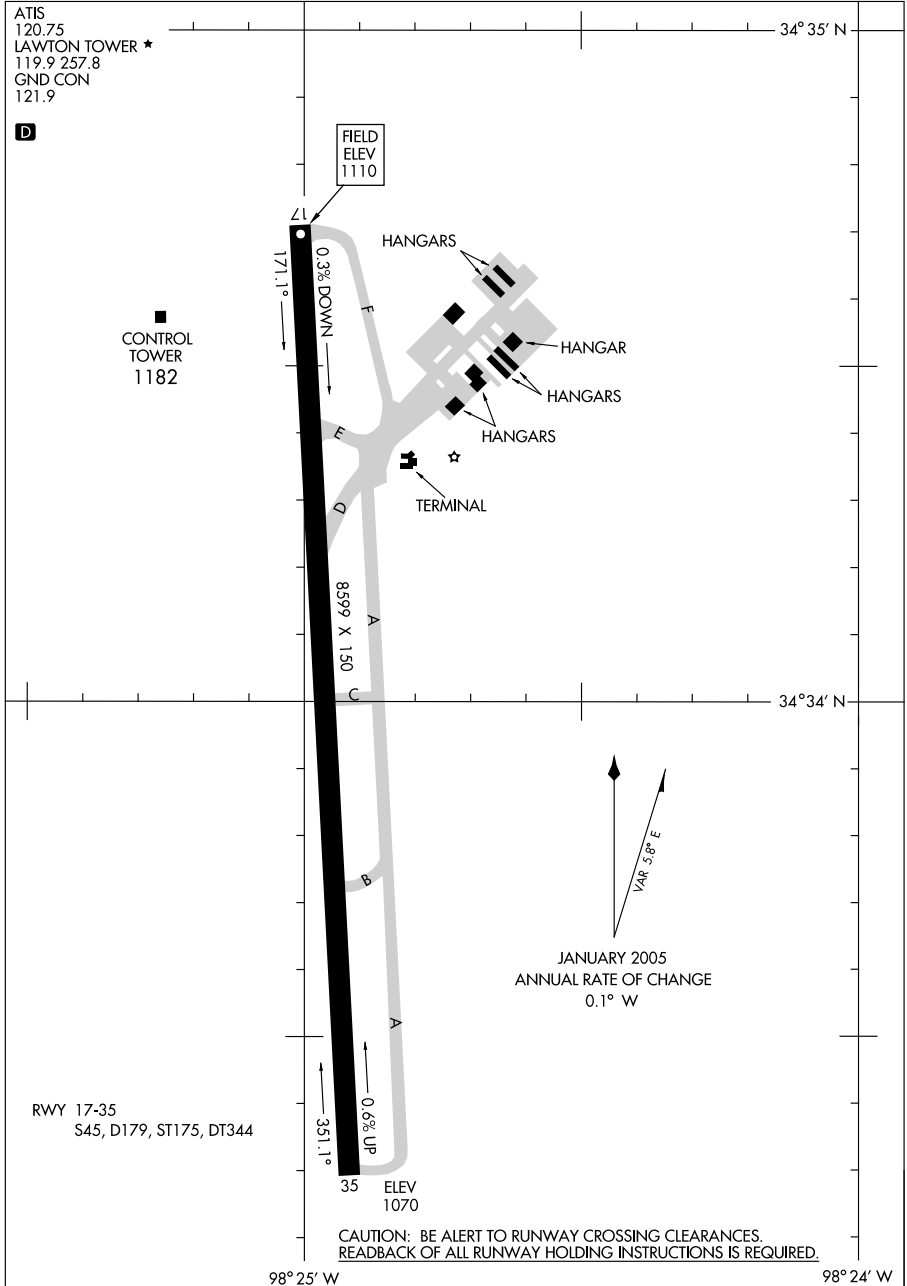
LAUGHLIN AFB (KDLF)

09295

AIRPORT DIAGRAM

AL-924 (FAA)

LAWTON-FORT SILL RGNL (L.A.W)
LAWTON, OKLAHOMA



AIRPORT DIAGRAM

09295

LAWTON, OKLAHOMA
LAWTON-FORT SILL RGNL (L.A.W)

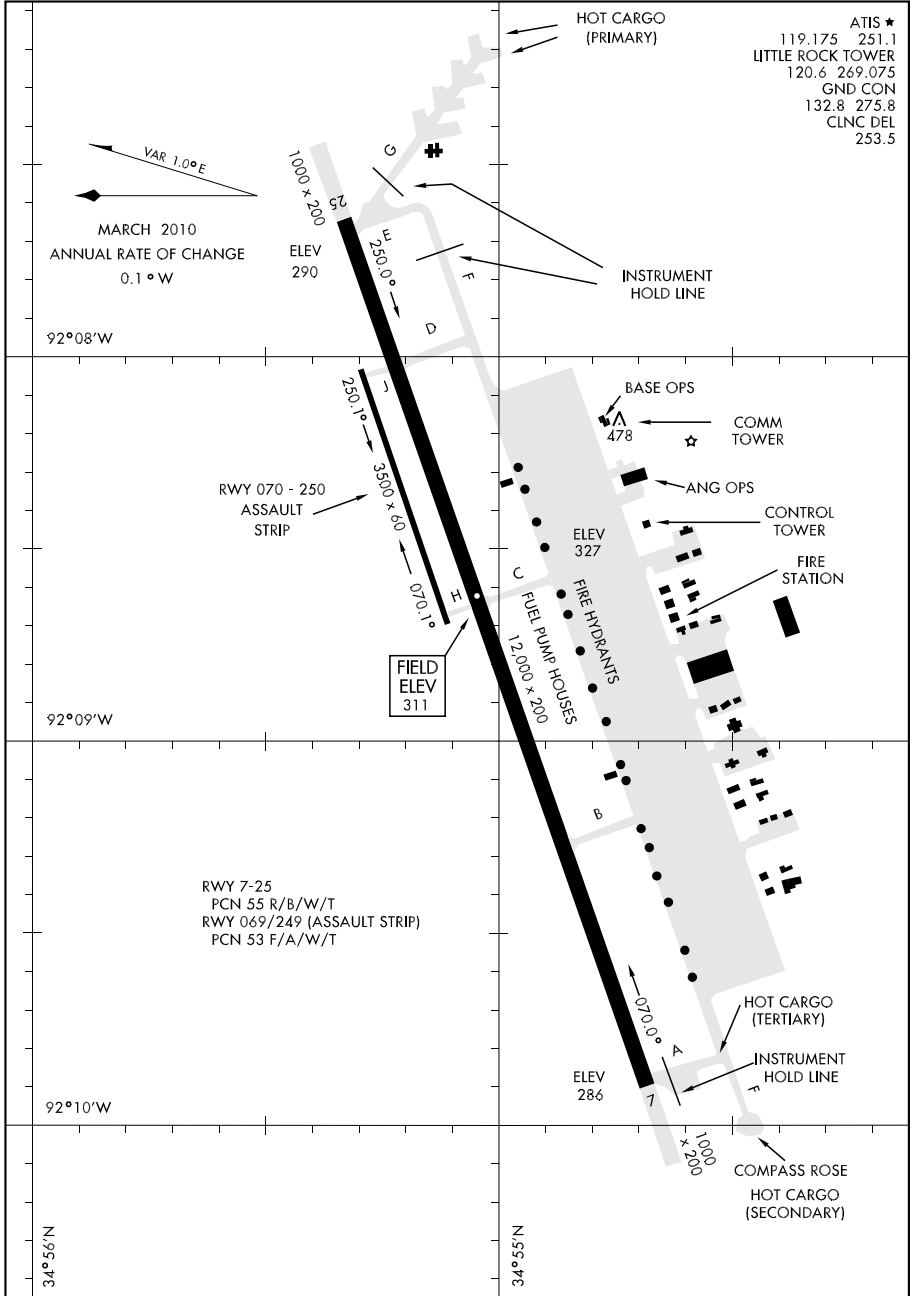
10070

AIRPORT DIAGRAM

AFD-738 [USAF]

LITTLE ROCK AFB (KLRF)

JACKSONVILLE, ARKANSAS



ATIS	★	119.175	251.1
LITTLE ROCK TOWER		120.6	269.075
GND CON		132.8	275.8
CLNC DEL			253.5

AIRPORT DIAGRAM

JACKSONVILLE, ARKANSAS

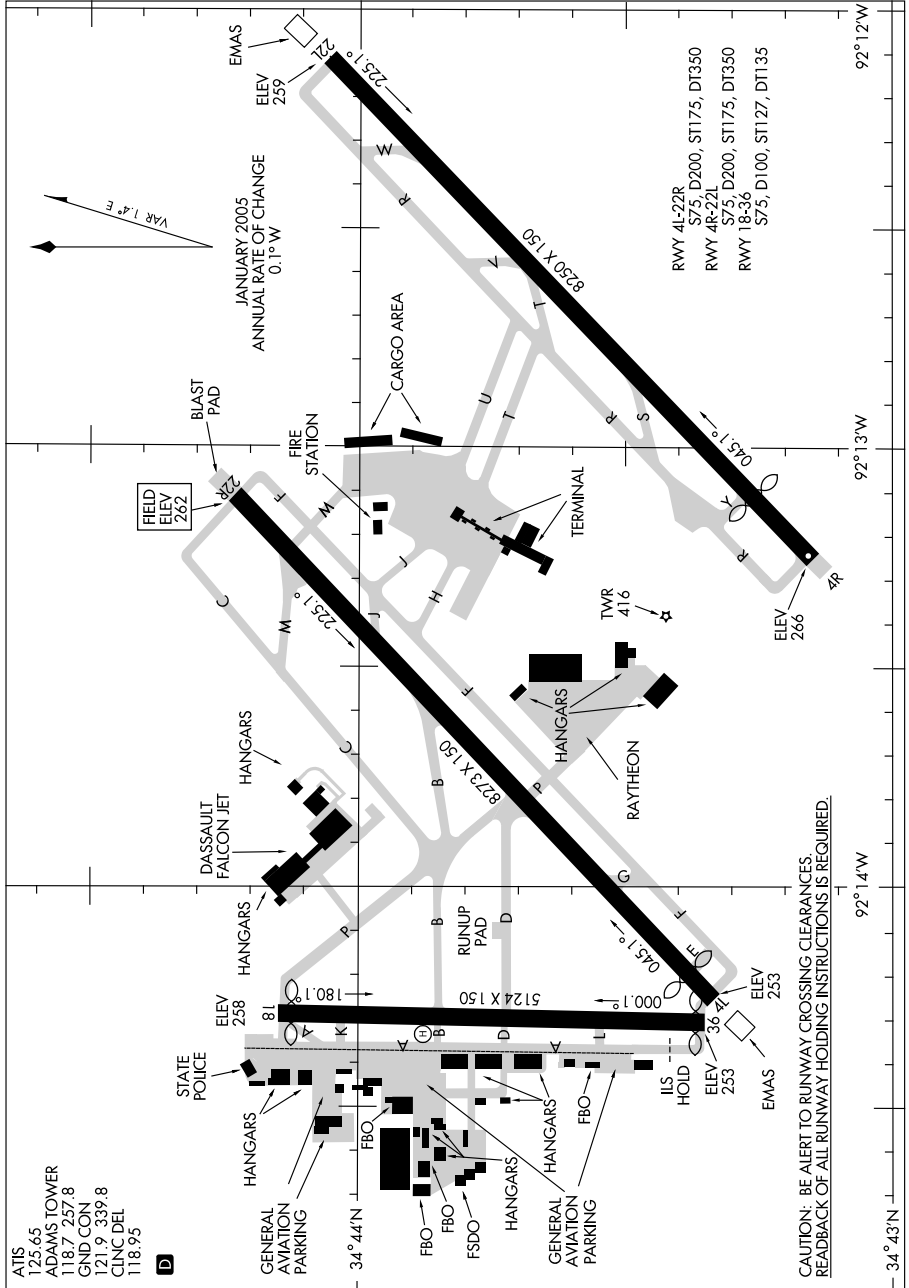
LITTLE ROCK AFB (KLRF)

10042

AIRPORT DIAGRAM

AL-233 (FAA)

LITTLE ROCK/ADAMS FIELD (LIT)
LITTLE ROCK, ARKANSAS



AIRPORT DIAGRAM

10042

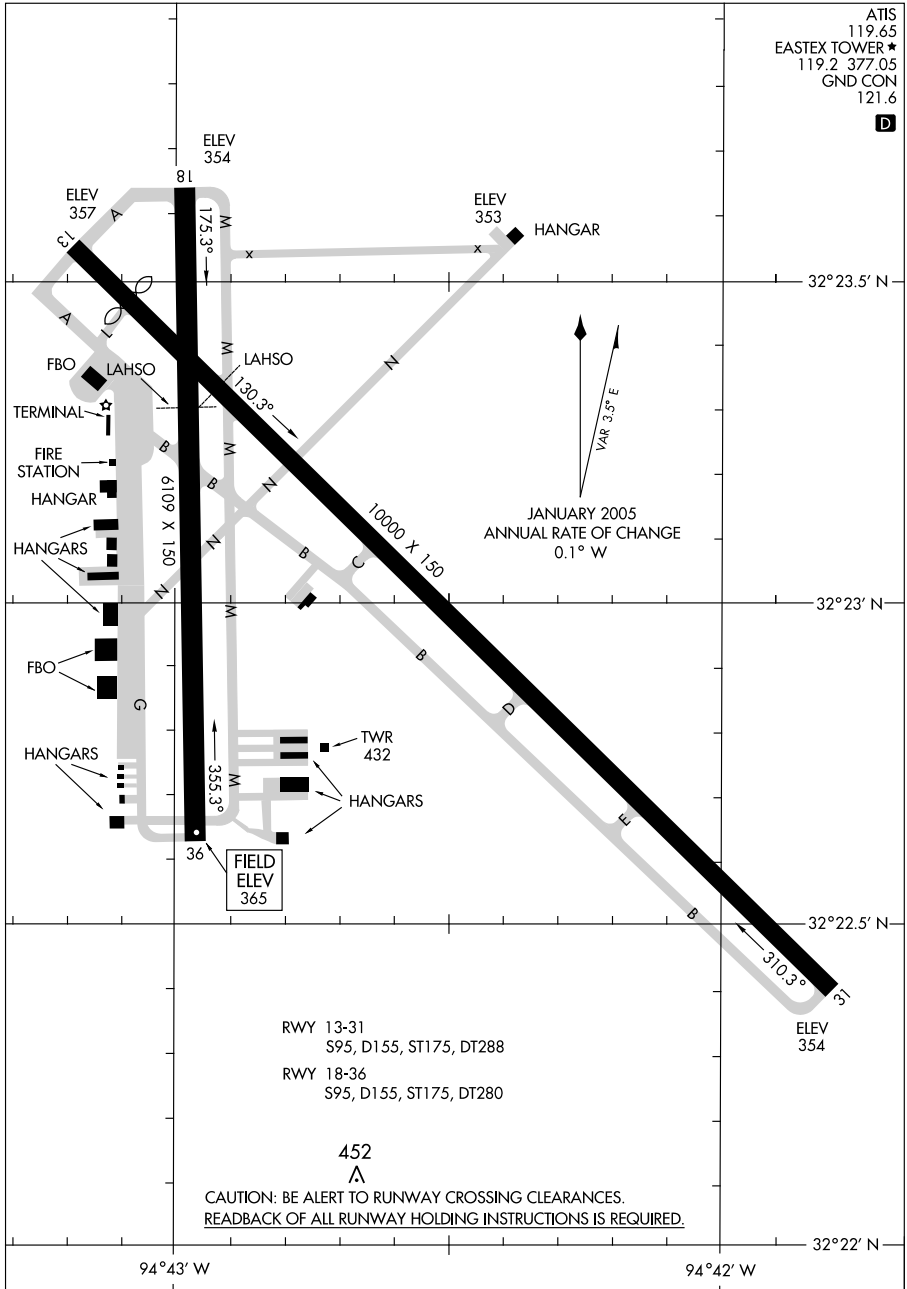
LITTLE ROCK, ARKANSAS
LITTLE ROCK/ADAMS FIELD (LIT)

10098

AIRPORT DIAGRAM

AL-807 (FAA)

LONGVIEW/EAST TEXAS RGNL (GGG)
LONGVIEW, TEXAS



AIRPORT DIAGRAM

10098

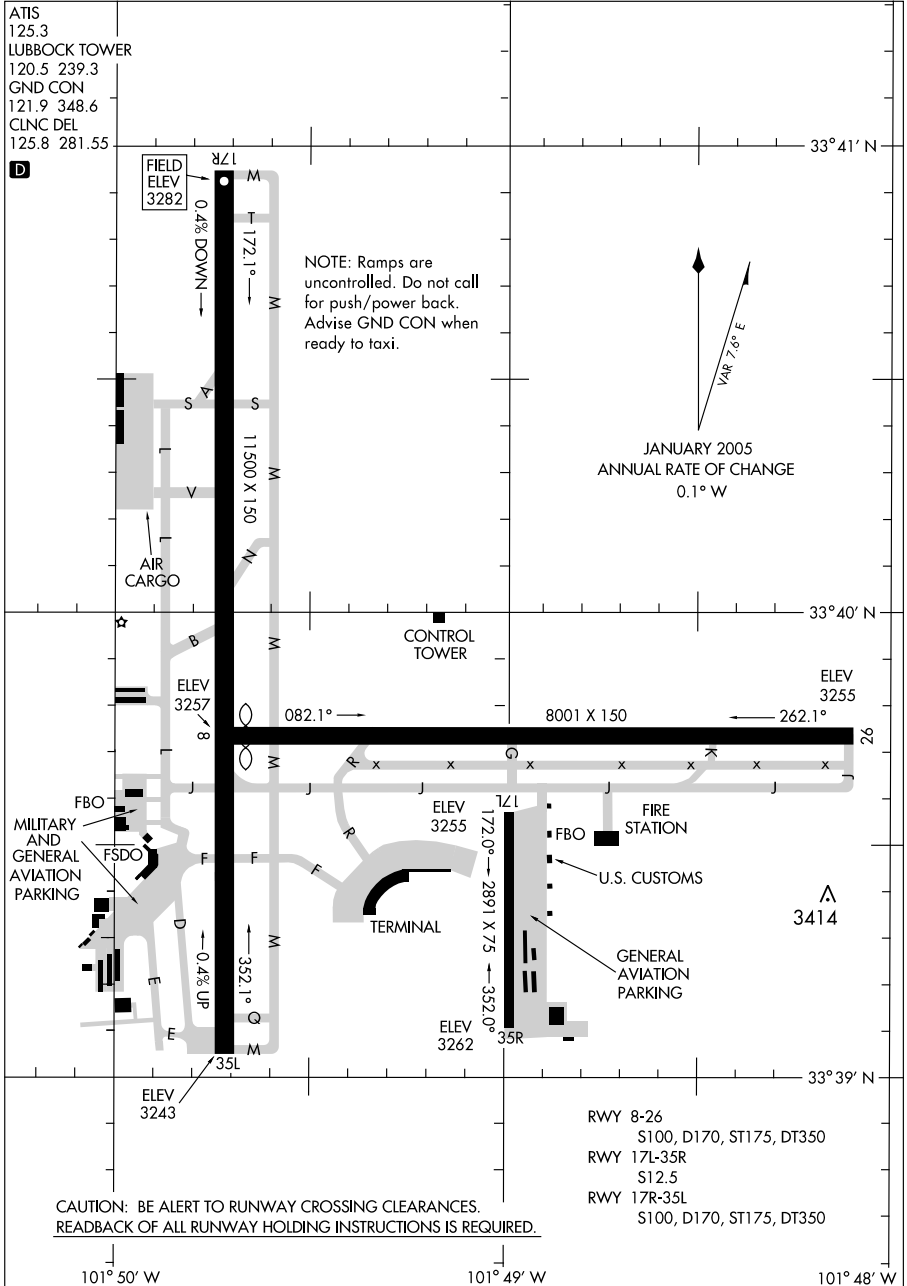
LONGVIEW, TEXAS
LONGVIEW/EAST TEXAS RGNL (GGG)

09071

AIRPORT DIAGRAM

AL-241 (FAA)

LUBBOCK PRESTON SMITH INTL (LBB)
LUBBOCK, TEXAS



AIRPORT DIAGRAM

09071

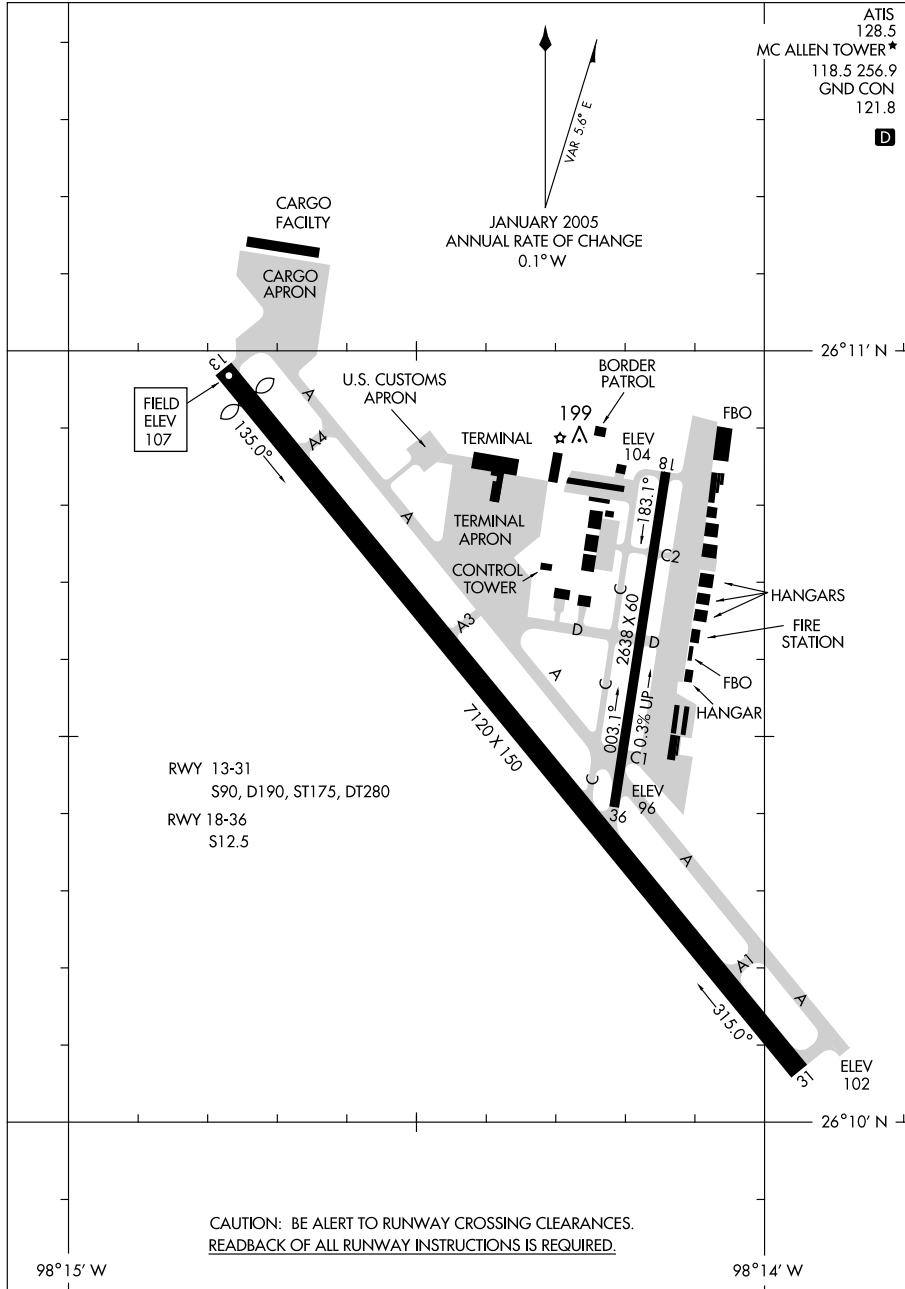
LUBBOCK, TEXAS
LUBBOCK PRESTON SMITH INTL (LBB)

09071

AIRPORT DIAGRAM

MC ALLEN MILLER INTL (MFE)
MC ALLEN, TEXAS

AL-985 (FAA)



CAUTION: BE ALERT TO RUNWAY CROSSING CLEARANCES.
READBACK OF ALL RUNWAY INSTRUCTIONS IS REQUIRED.

AIRPORT DIAGRAM

09071

MC ALLEN, TEXAS
MC ALLEN MILLER INTL (MFE)

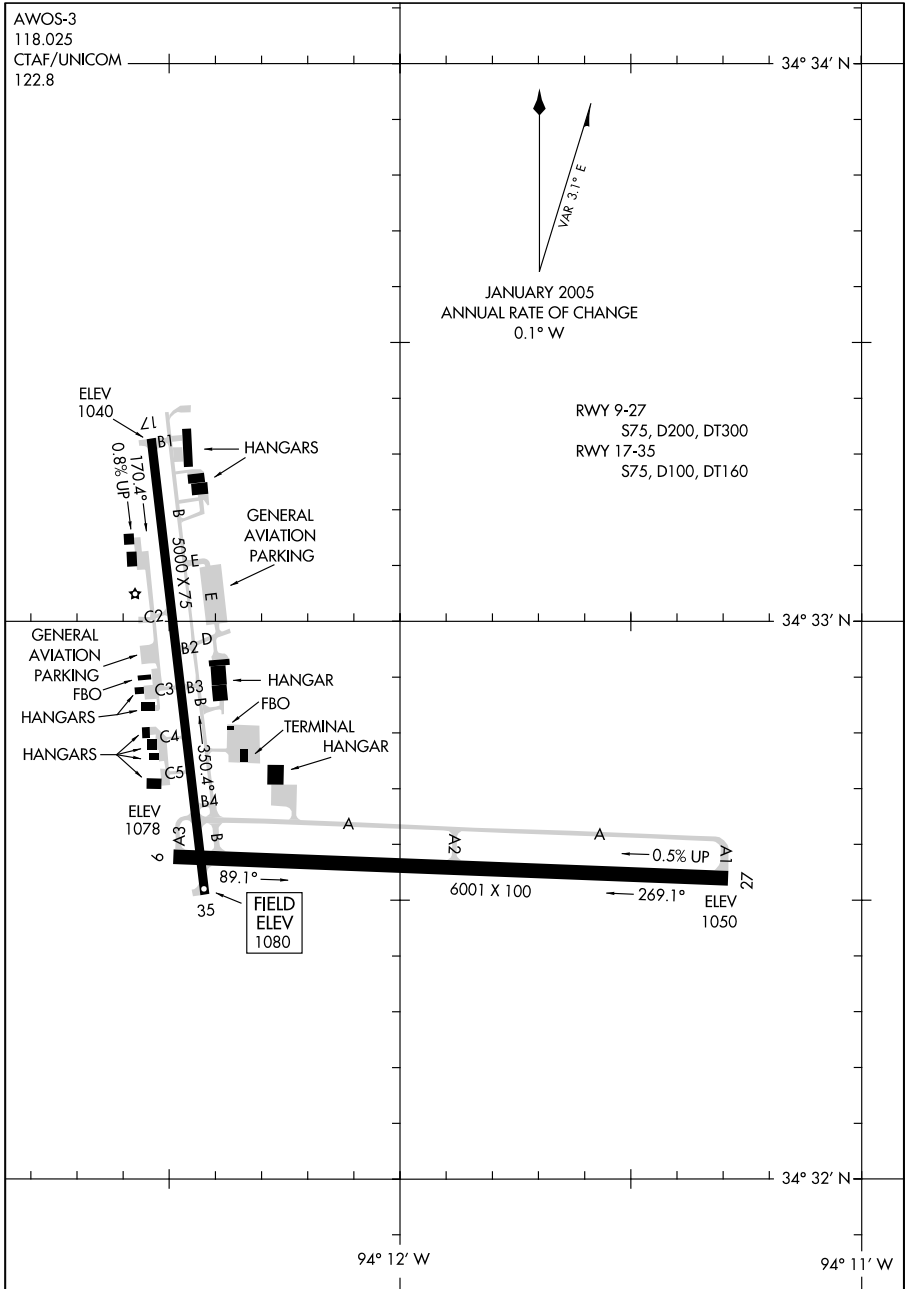
09015

AIRPORT DIAGRAM

AL-6002 (FAA)

MENA INTERMOUNTAIN MUNI (MEZ)

MENA, ARKANSAS



AIRPORT DIAGRAM

09015

MENA, ARKANSAS
MENA INTERMOUNTAIN MUNI (MEZ)

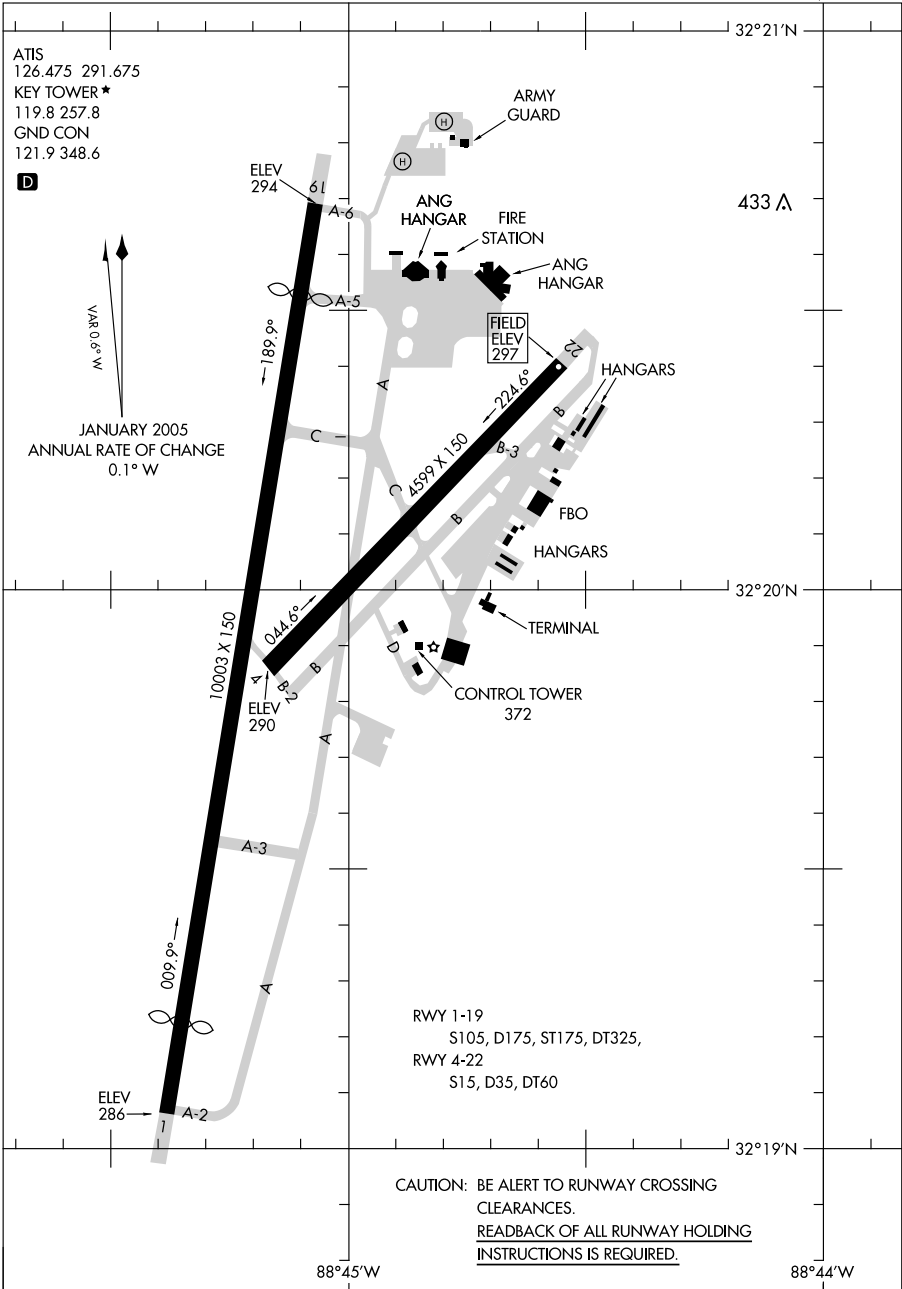
09071

AIRPORT DIAGRAM

AL-254 (FAA)

MERIDIAN/KEY FIELD (M.E.I.)

MERIDIAN, MISSISSIPPI



AIRPORT DIAGRAM

09071

MERIDIAN, MISSISSIPPI
MERIDIAN/KEY FIELD (M.E.I.)

10098

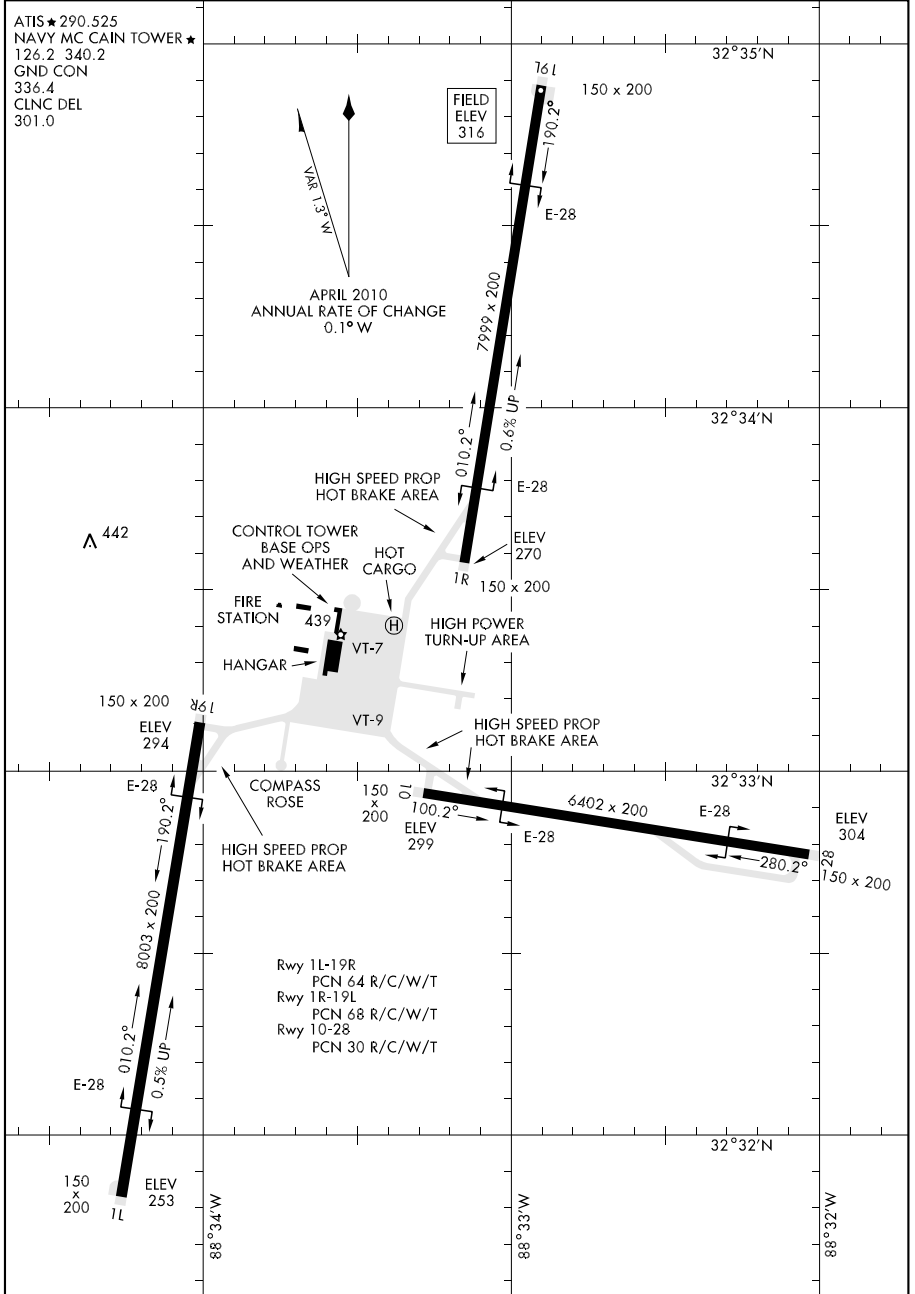
MERIDIAN NAS (MC CAIN FIELD) (KNMM)

AIRPORT DIAGRAM

[USN] AFD-5079

MERIDIAN, MISSISSIPPI

ATIS ★ 290.525
 NAVY MC CAIN TOWER ★
 126.2 340.2
 GND CON
 336.4
 CLNC DEL
 301.0



AIRPORT DIAGRAM

MERIDIAN, MISSISSIPPI

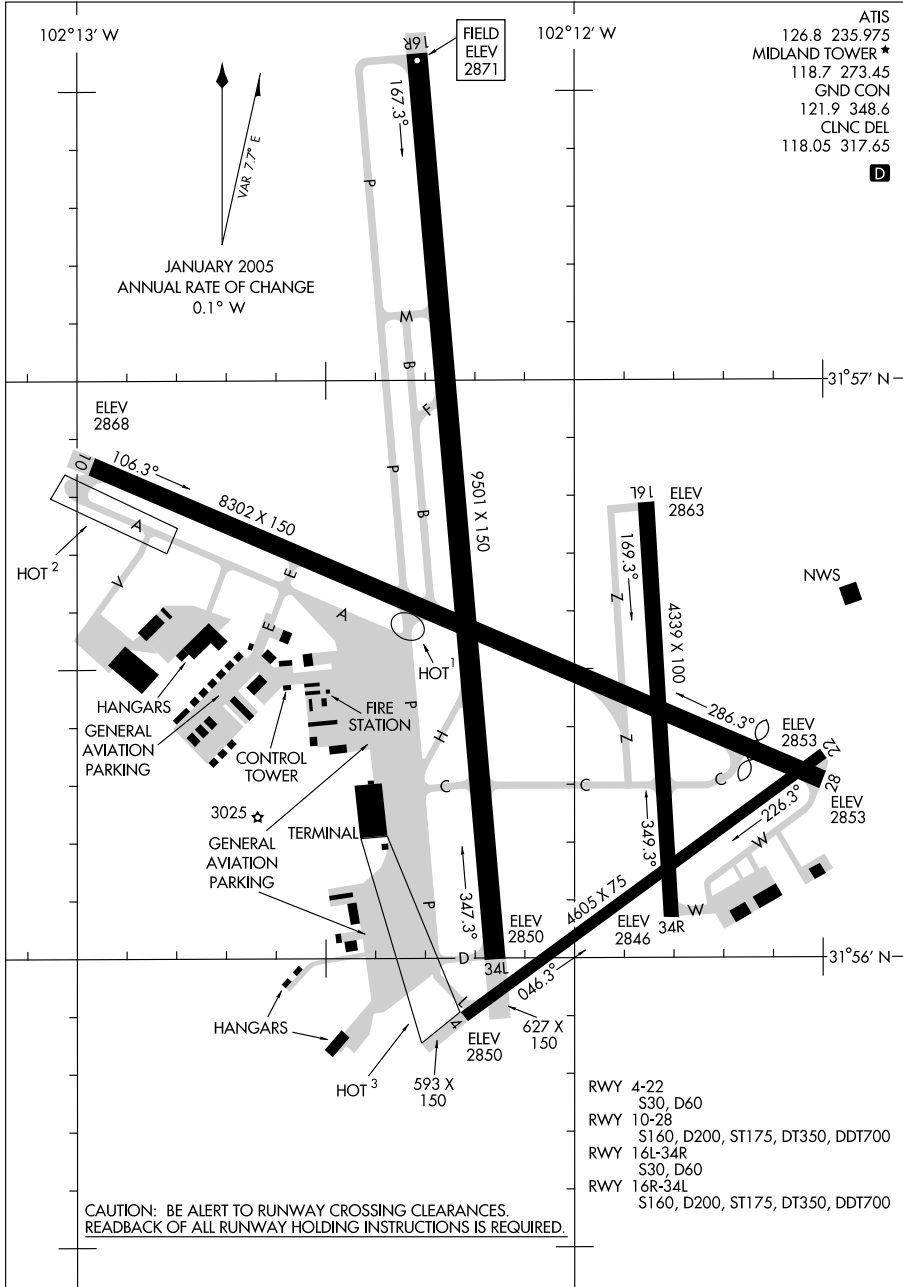
MERIDIAN NAS (MC CAIN FIELD) (KNMM)

09127

AIRPORT DIAGRAM

AL-258 (FAA)

MIDLAND INTL (MAF)
MIDLAND, TEXAS



AIRPORT DIAGRAM

09127

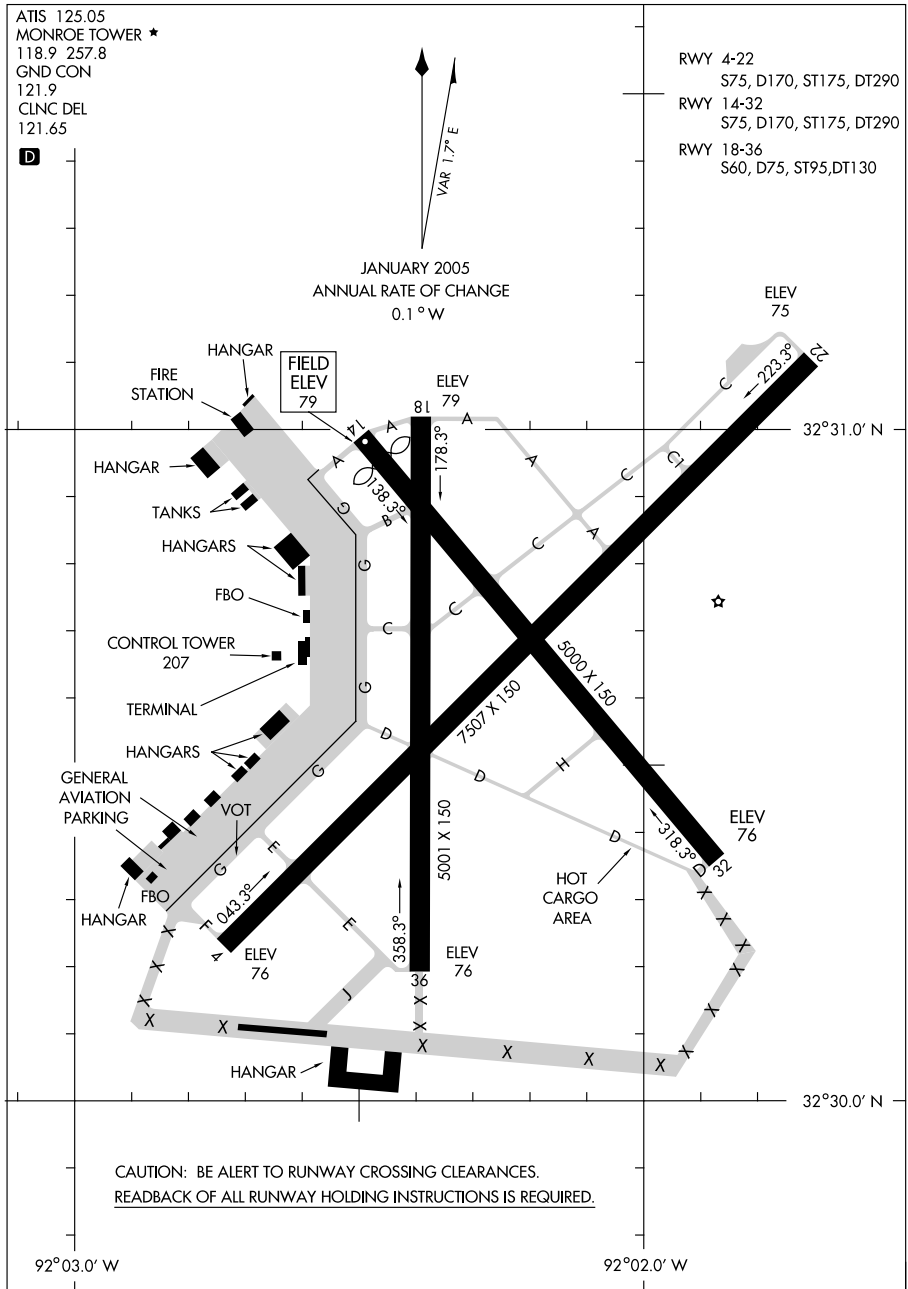
MIDLAND, TEXAS
MIDLAND INTL (MAF)

09071

AIRPORT DIAGRAM

AL-270 (FAA)

MONROE RGNL (MLU)
MONROE, LOUISIANA



AIRPORT DIAGRAM

09071

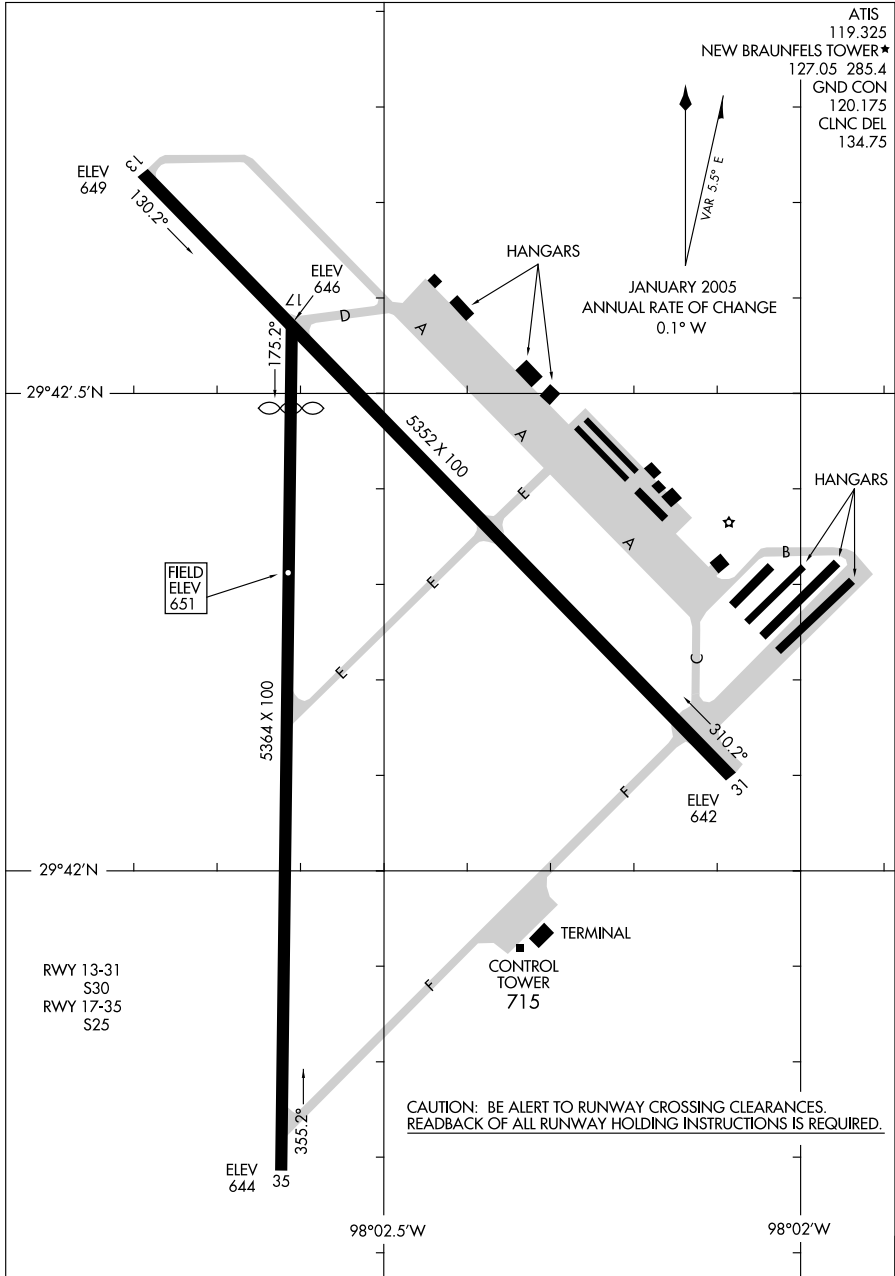
MONROE, LOUISIANA
MONROE RGNL (MLU)

09071

AIRPORT DIAGRAM

AL-6080 (FAA)

NEW BRAUNFELS MUNI (B.A.Z)
NEW BRAUNFELS, TEXAS



AIRPORT DIAGRAM

09071

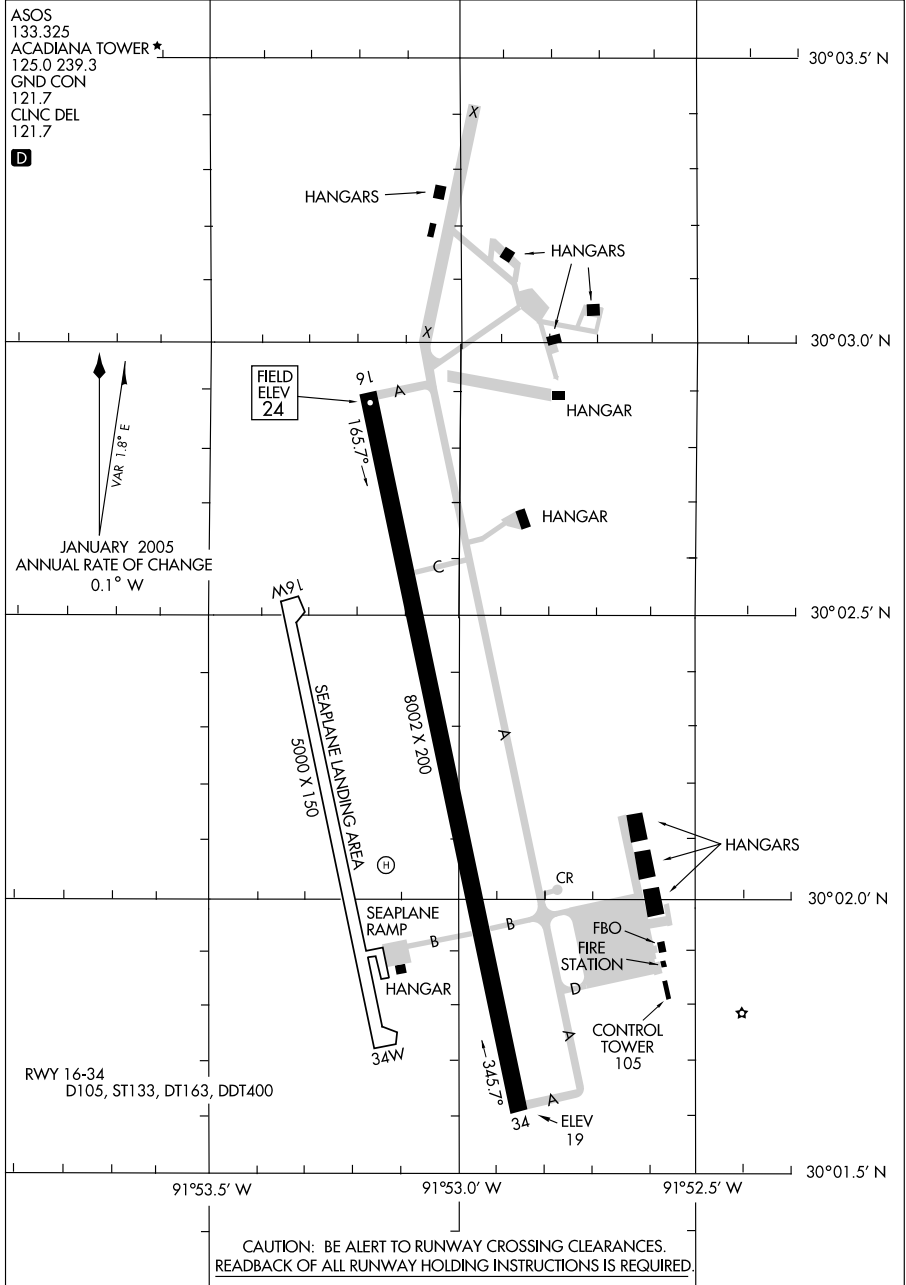
NEW BRAUNFELS, TEXAS
NEW BRAUNFELS MUNI (B.A.Z)

09295

AIRPORT DIAGRAM

AL-5040 (FAA)

NEW IBERIA/ACADIANA RGNL (A.R.A)
NEW IBERIA, LOUISIANA



AIRPORT DIAGRAM

09295

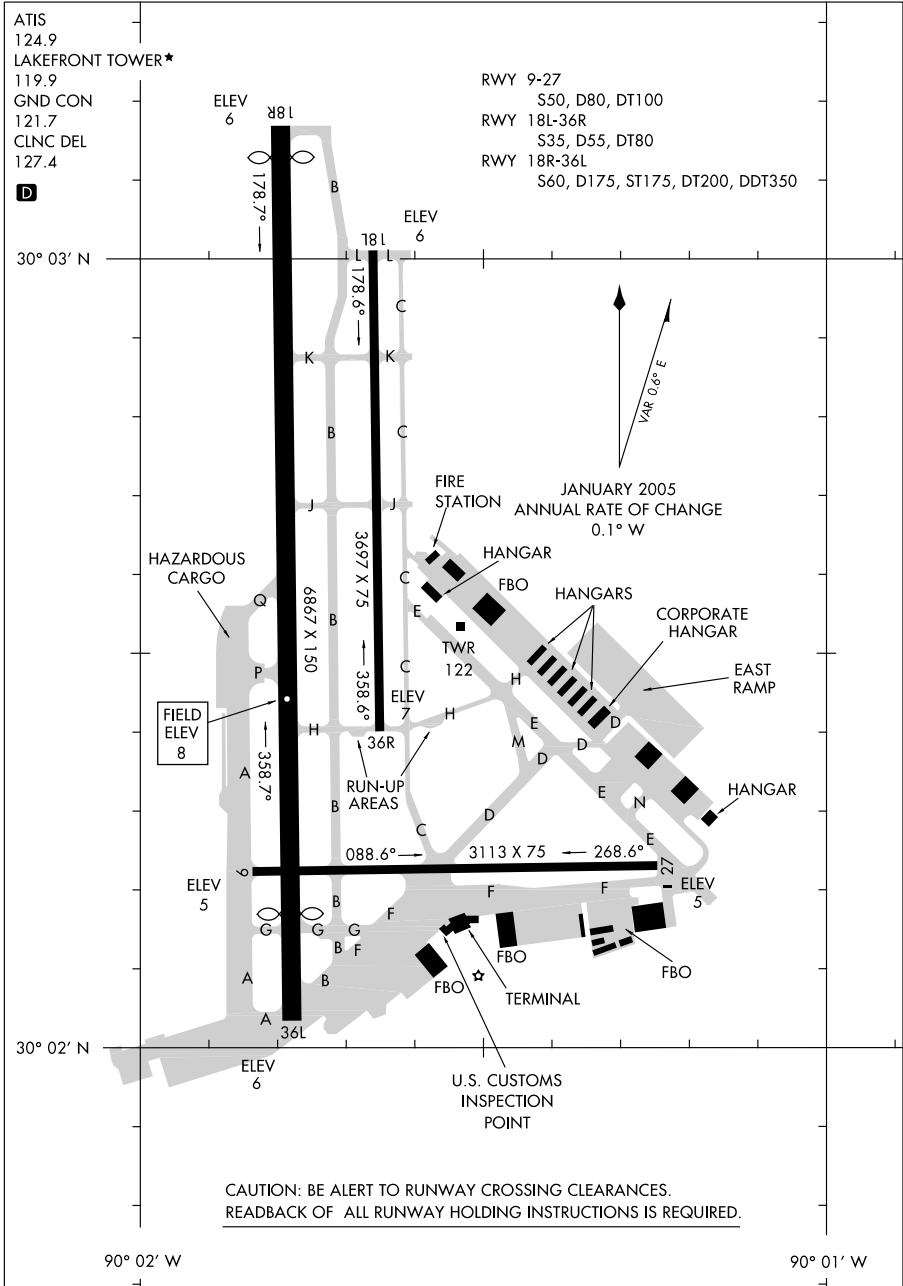
NEW IBERIA, LOUISIANA
NEW IBERIA/ACADIANA RGNL (A.R.A)

10042

AIRPORT DIAGRAM

AL-288 (FAA)

NEW ORLEANS/LAKEFRONT (NEW)
NEW ORLEANS, LOUISIANA



AIRPORT DIAGRAM

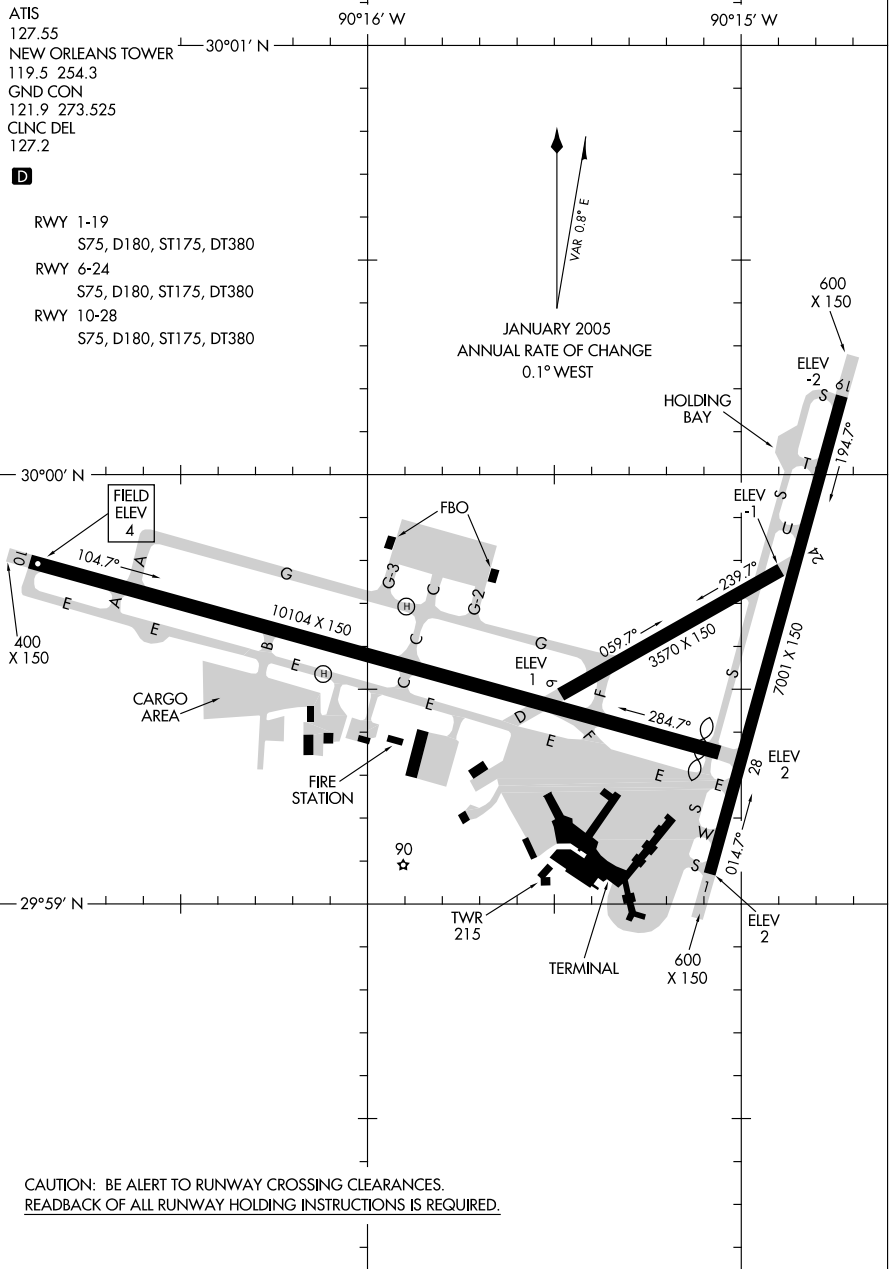
10042

NEW ORLEANS, LOUISIANA
NEW ORLEANS/LAKEFRONT (NEW)

10098

AIRPORT DIAGRAM

NEW ORLEANS/ LOUIS ARMSTRONG NEW ORLEANS INTL (MSY)
AL-609 (FAA) NEW ORLEANS, LOUISIANA



AIRPORT DIAGRAM

NEW ORLEANS, LOUISIANA
NEW ORLEANS/ LOUIS ARMSTRONG NEW ORLEANS INTL (MSY)

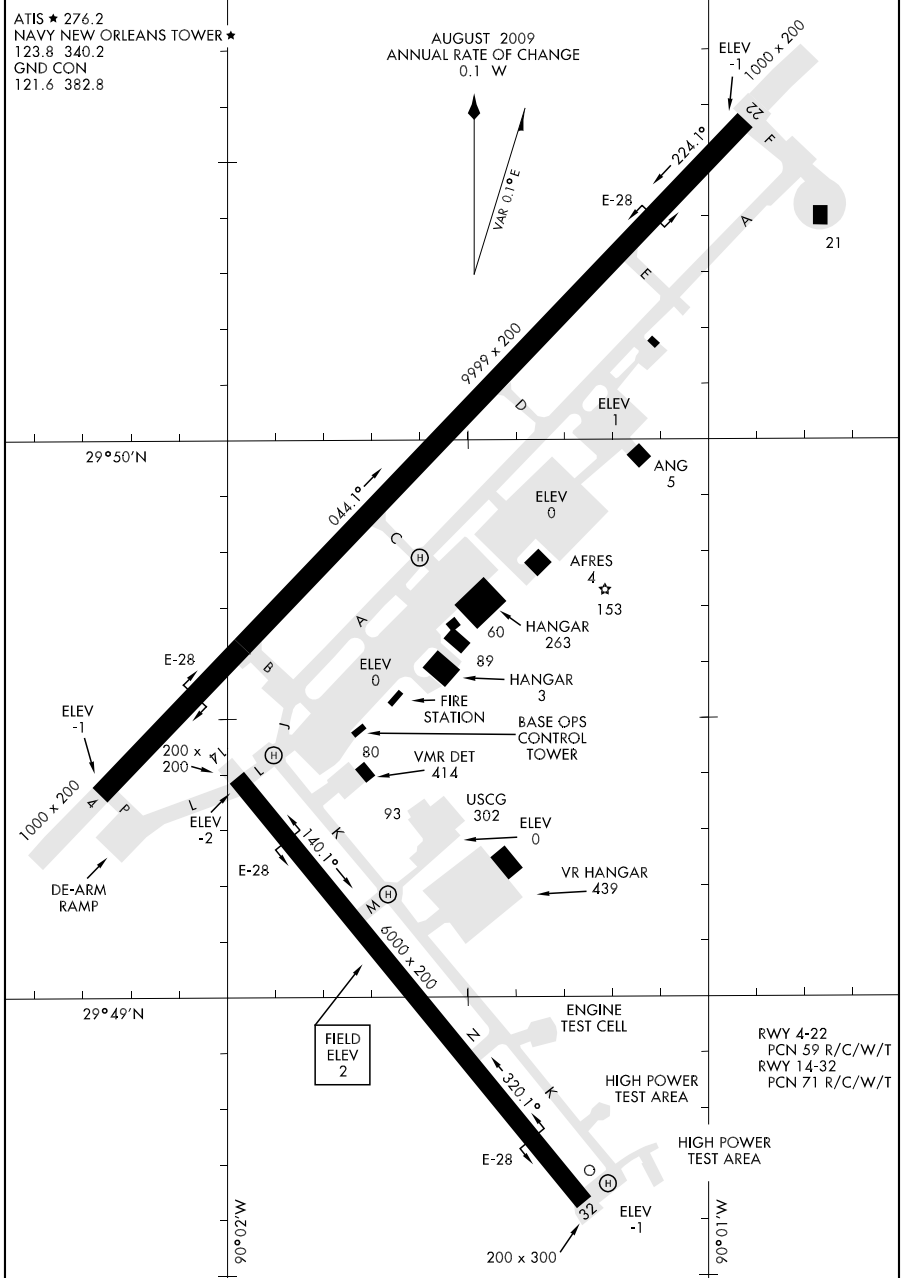
10098

09239

AIRPORT DIAGRAM

NEW ORLEANS NAS JRB
(ALVIN CALLENDER FLD) (KNBG)
NEW ORLEANS, LOUISIANA

AFD-630 [USN]



AIRPORT DIAGRAM

WGS-84 DATUM

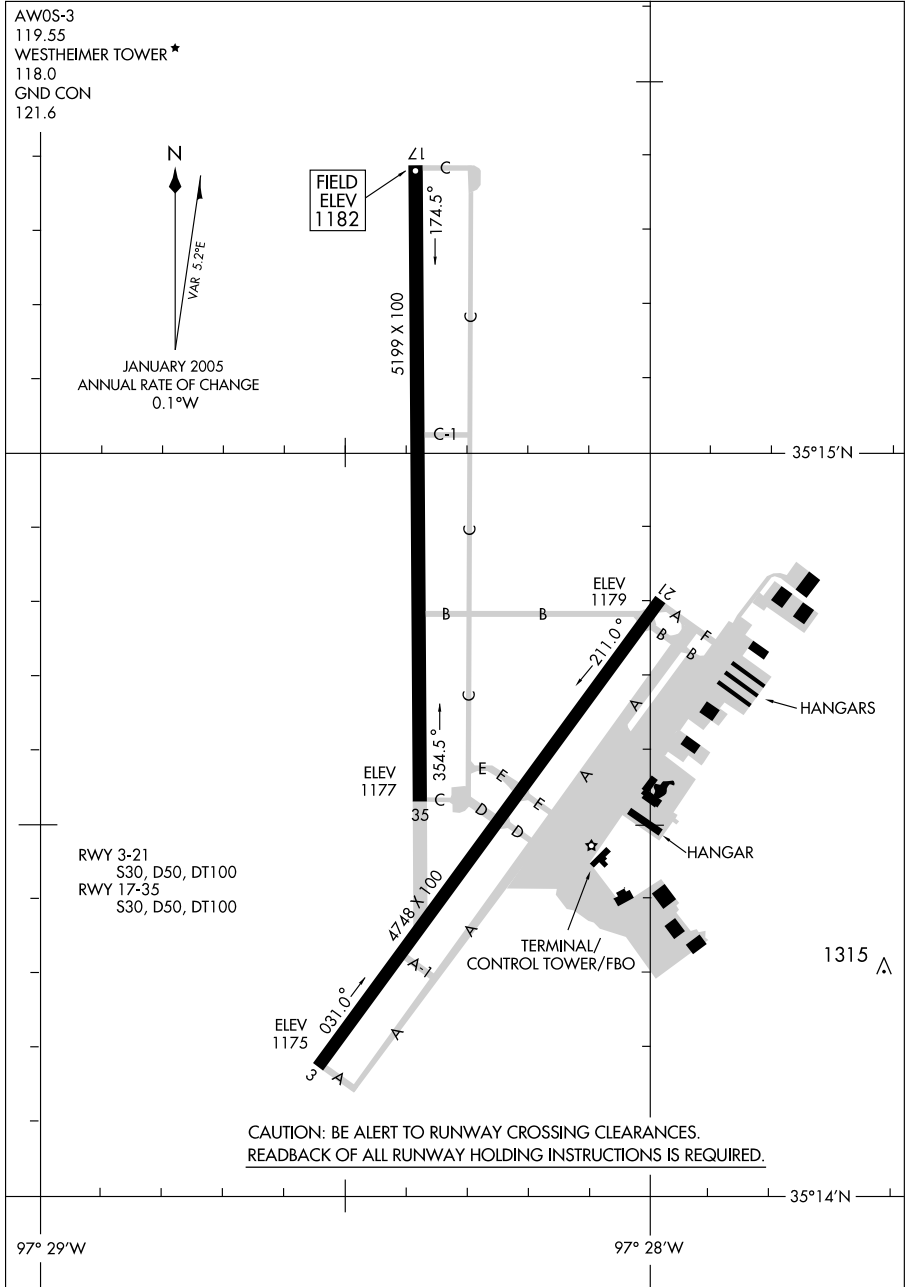
NEW ORLEANS, LOUISIANA
NEW ORLEANS NAS JRB
(ALVIN CALLENDER FLD) (KNBG)

RWY 4-22
PCN 59 R/C/W/T
RWY 14-32
PCN 71 R/C/W/T

09295

AIRPORT DIAGRAM

NORMAN/ UNIVERSITY OF OKLAHOMA WESTHEIMER (OUN)
AL-5672 (FAA)
NORMAN, OKLAHOMA



AIRPORT DIAGRAM

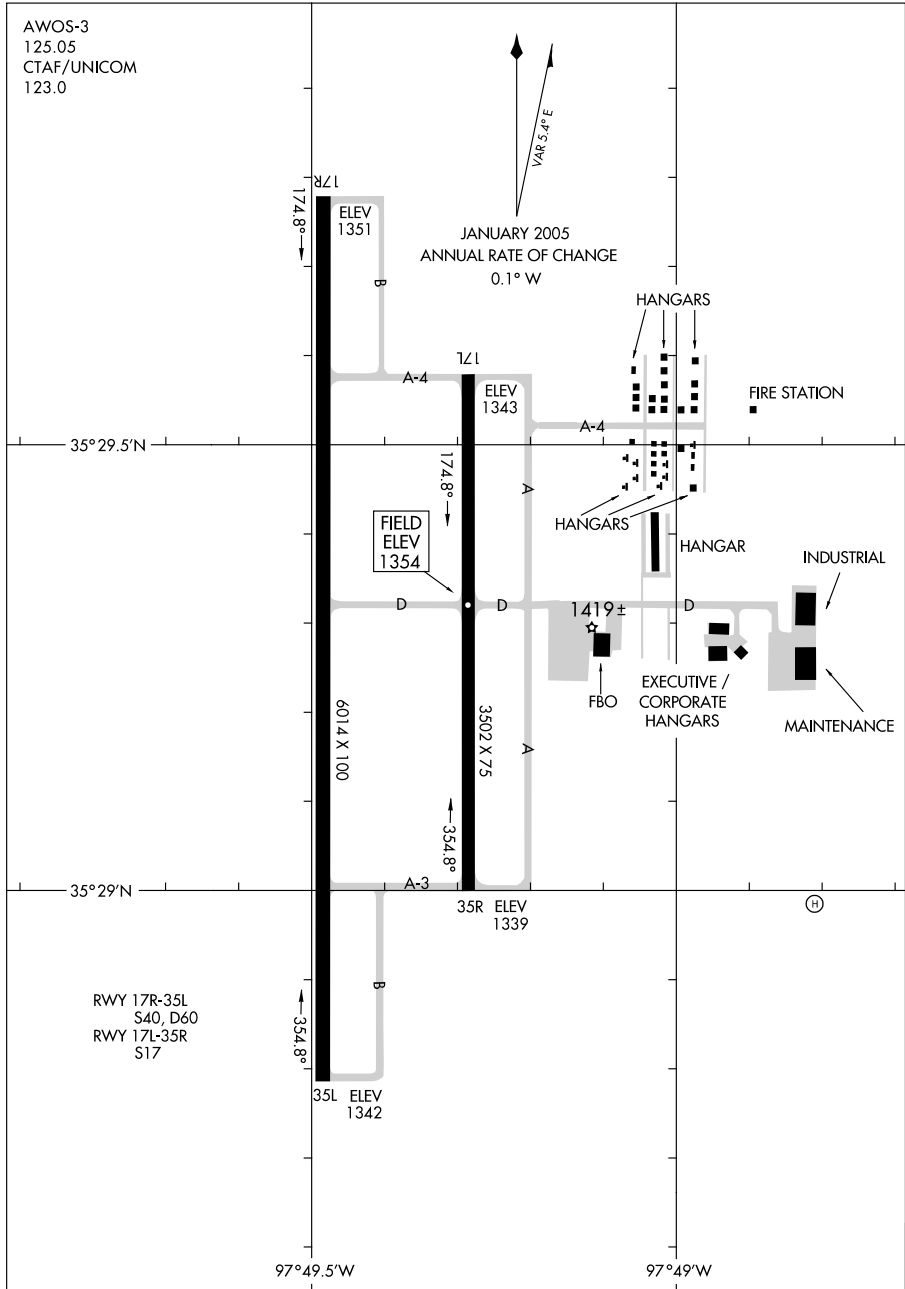
09295

NORMAN, OKLAHOMA
NORMAN/ UNIVERSITY OF OKLAHOMA WESTHEIMER (OUN)

09295

AIRPORT DIAGRAM

OKLAHOMA CITY/CLARENCE E. PAGE MUNI (RCE)
AL-298 (FAA)
OKLAHOMA CITY, OKLAHOMA



AIRPORT DIAGRAM

OKLAHOMA CITY, OKLAHOMA
OKLAHOMA CITY/CLARENCE E. PAGE MUNI (RCE)

09295

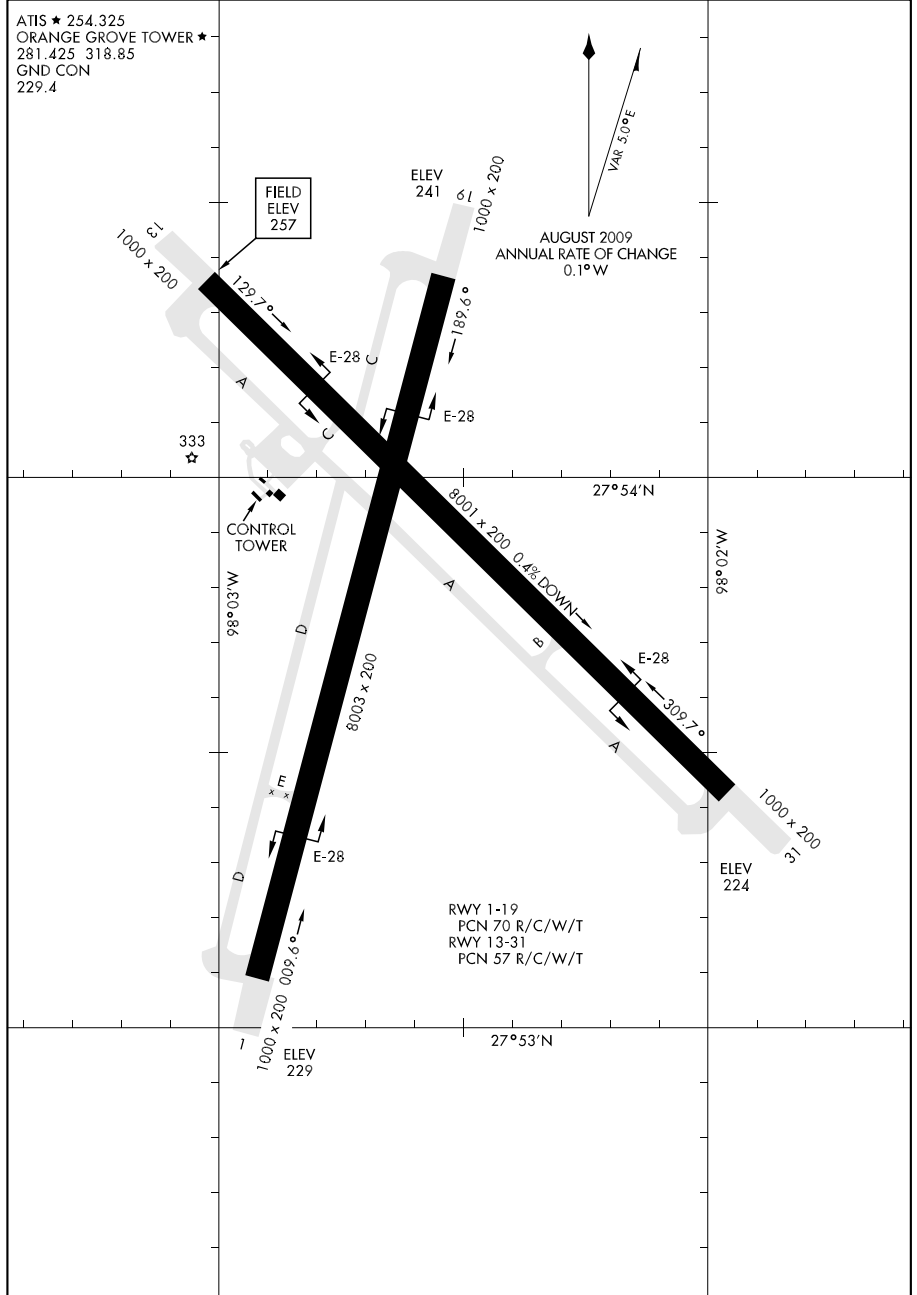
09239

AIRPORT DIAGRAM

AFD-6553 [USN]

ORANGE GROVE HALF (KNOG)

ORANGE GROVE, TEXAS



AIRPORT DIAGRAM

WGS-84 DATUM

ORANGE GROVE, TEXAS

ORANGE GROVE HALF (KNOG)

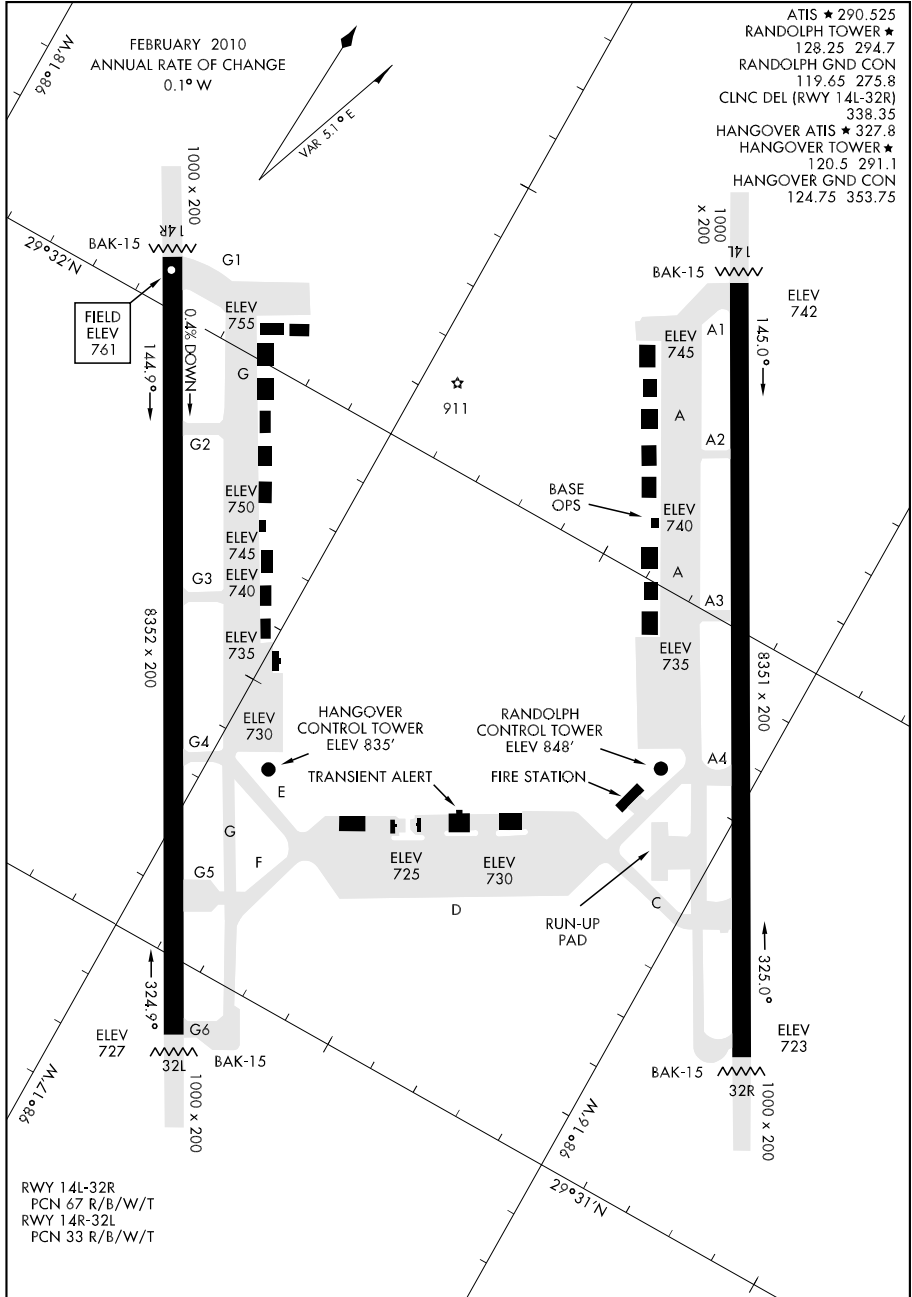
10042

AIRPORT DIAGRAM

AFD-341 [USAF]

RANDOLPH AFB (KRND)

UNIVERSAL CITY, TEXAS



AIRPORT DIAGRAM

UNIVERSAL CITY, TEXAS

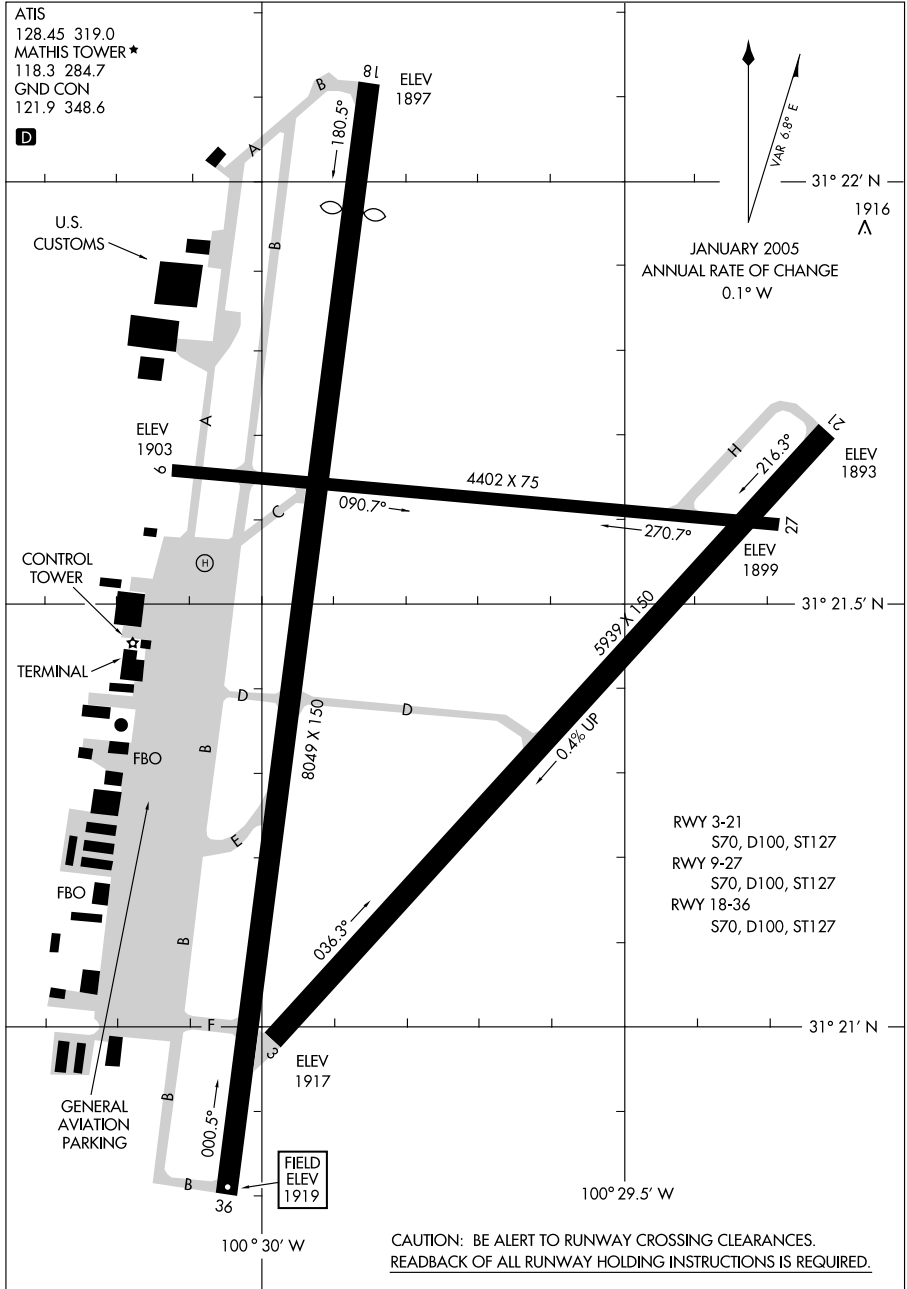
RANDOLPH AFB (KRND)

09015

AIRPORT DIAGRAM

AL-367 (FAA)

SAN ANGELO RGNL/ MATHIS FIELD (SJT)
SAN ANGELO, TEXAS



AIRPORT DIAGRAM

09015

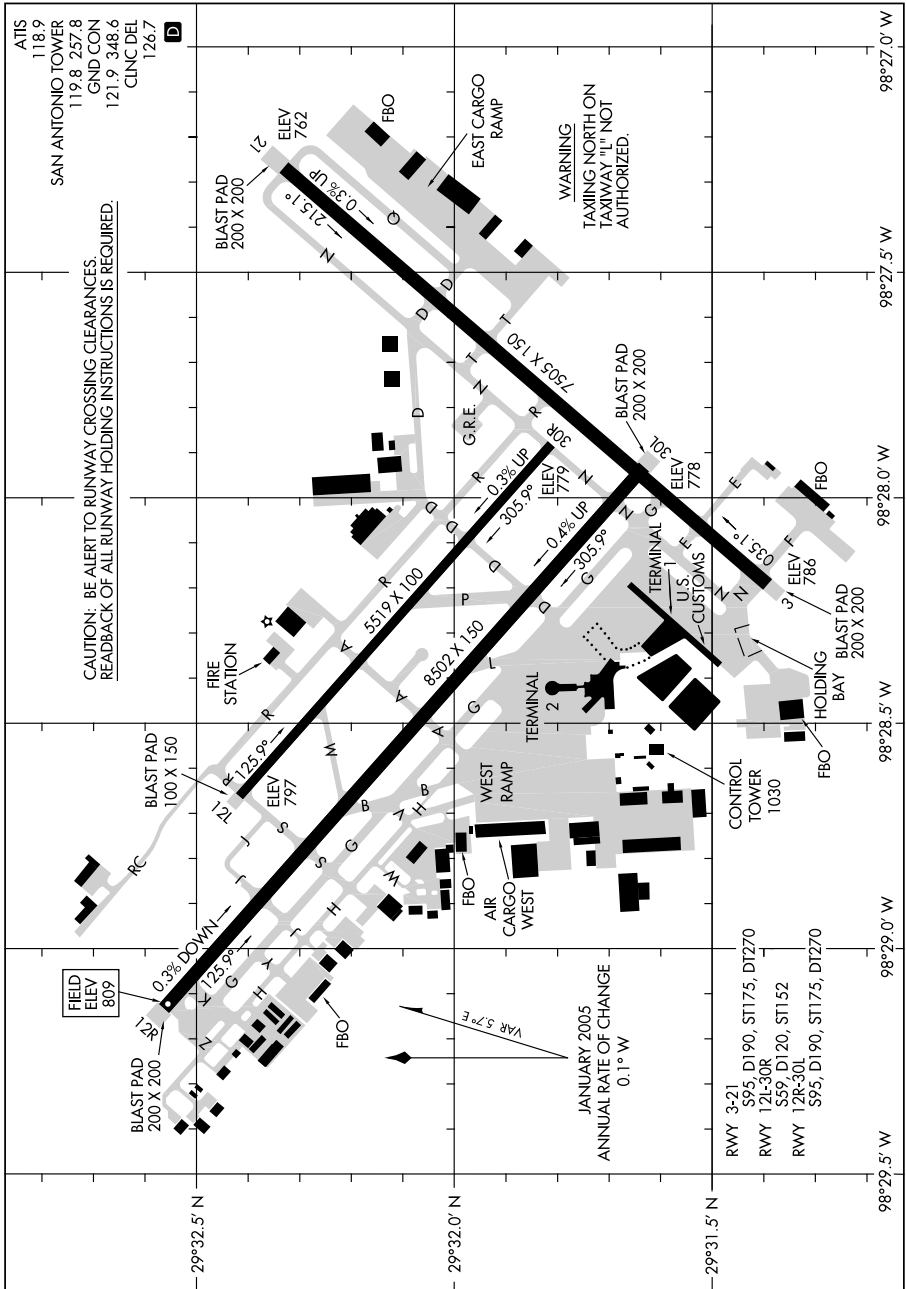
SAN ANGELO, TEXAS
SAN ANGELO RGNL/ MATHIS FIELD (SJT)

09351

AIRPORT DIAGRAM

SAN ANTONIO INTL (SAT)
SAN ANTONIO, TEXAS

AL-369 (FAA)



CAUTION: BE ALERT TO RUNWAY CROSSING CLEARANCES.
READBACK OF ALL RUNWAY HOLDING INSTRUCTIONS IS REQUIRED.

FIELD
ELEV
80'

AIRPORT DIAGRAM

09351

SAN ANTONIO, TEXAS
SAN ANTONIO INTL (SAT)

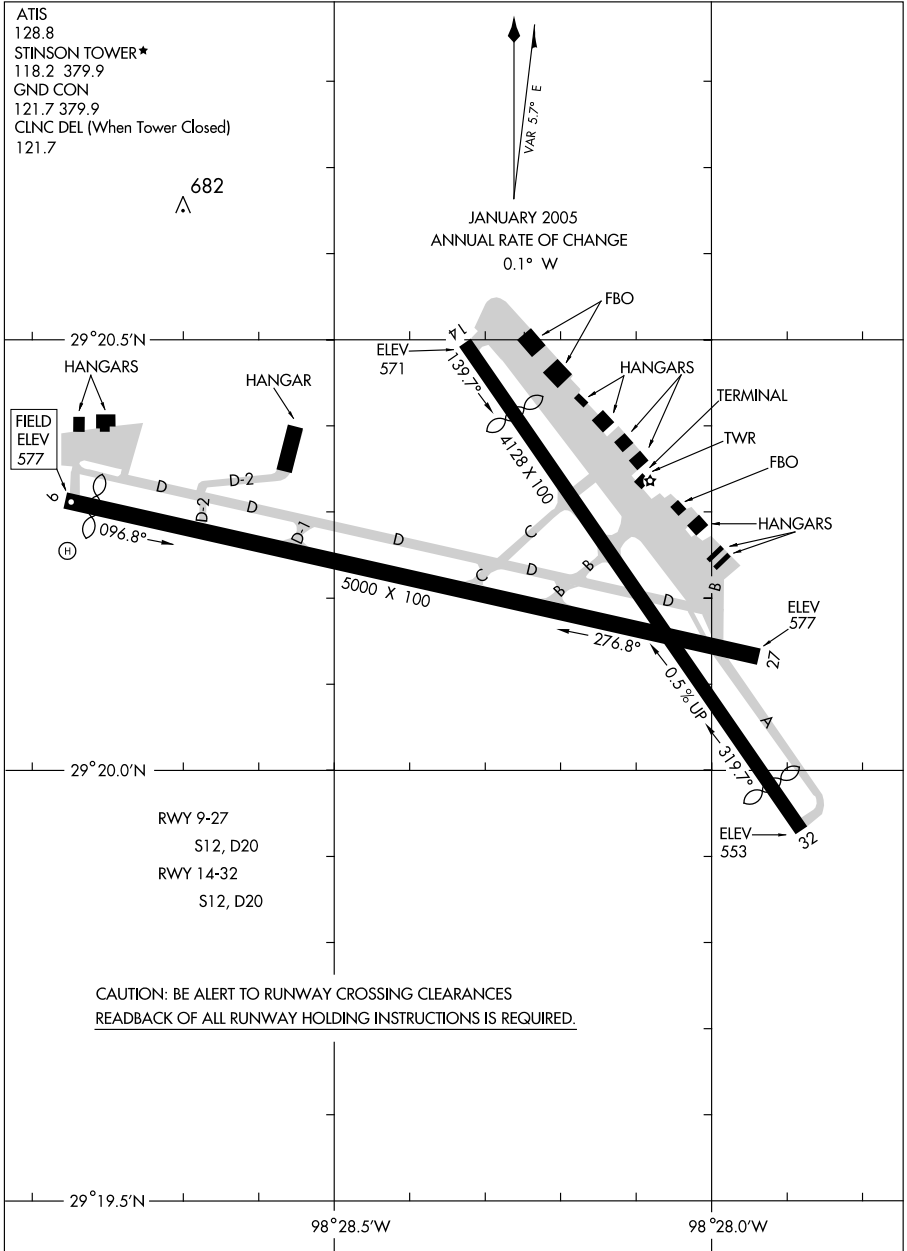
10098

AIRPORT DIAGRAM

SAN ANTONIO/ STINSON MUNI (SSF)

AL-372 (FAA)

SAN ANTONIO, TEXAS



AIRPORT DIAGRAM

10098

SAN ANTONIO, TEXAS
SAN ANTONIO/ STINSON MUNI (SSF)

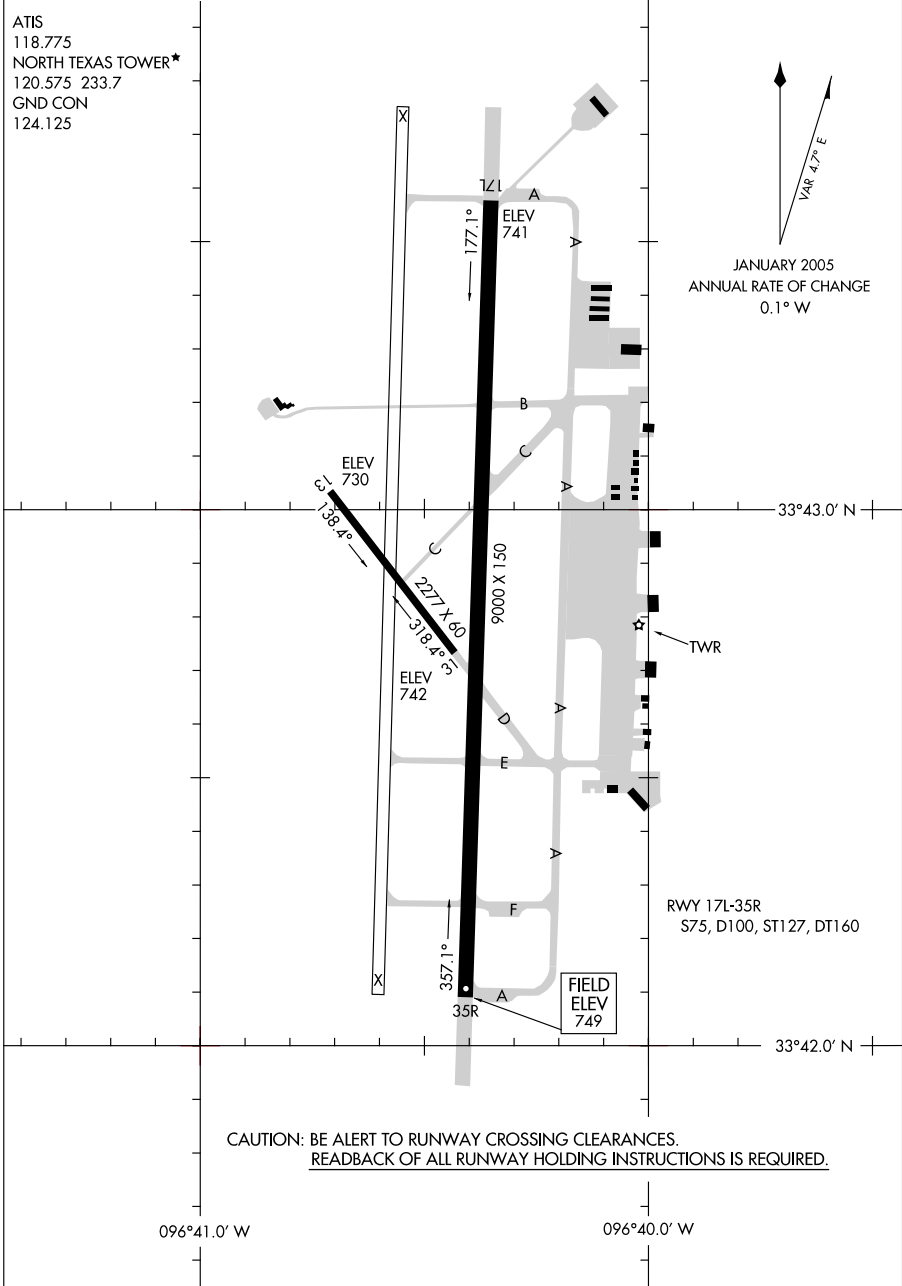
10098

AIRPORT DIAGRAM

SHERMAN/DENISON/NORTH TEXAS RGNL/PERRIN FIELD (GYI)

AL-389 (FAA)

SHERMAN/DENISON, TEXAS



AIRPORT DIAGRAM

10098

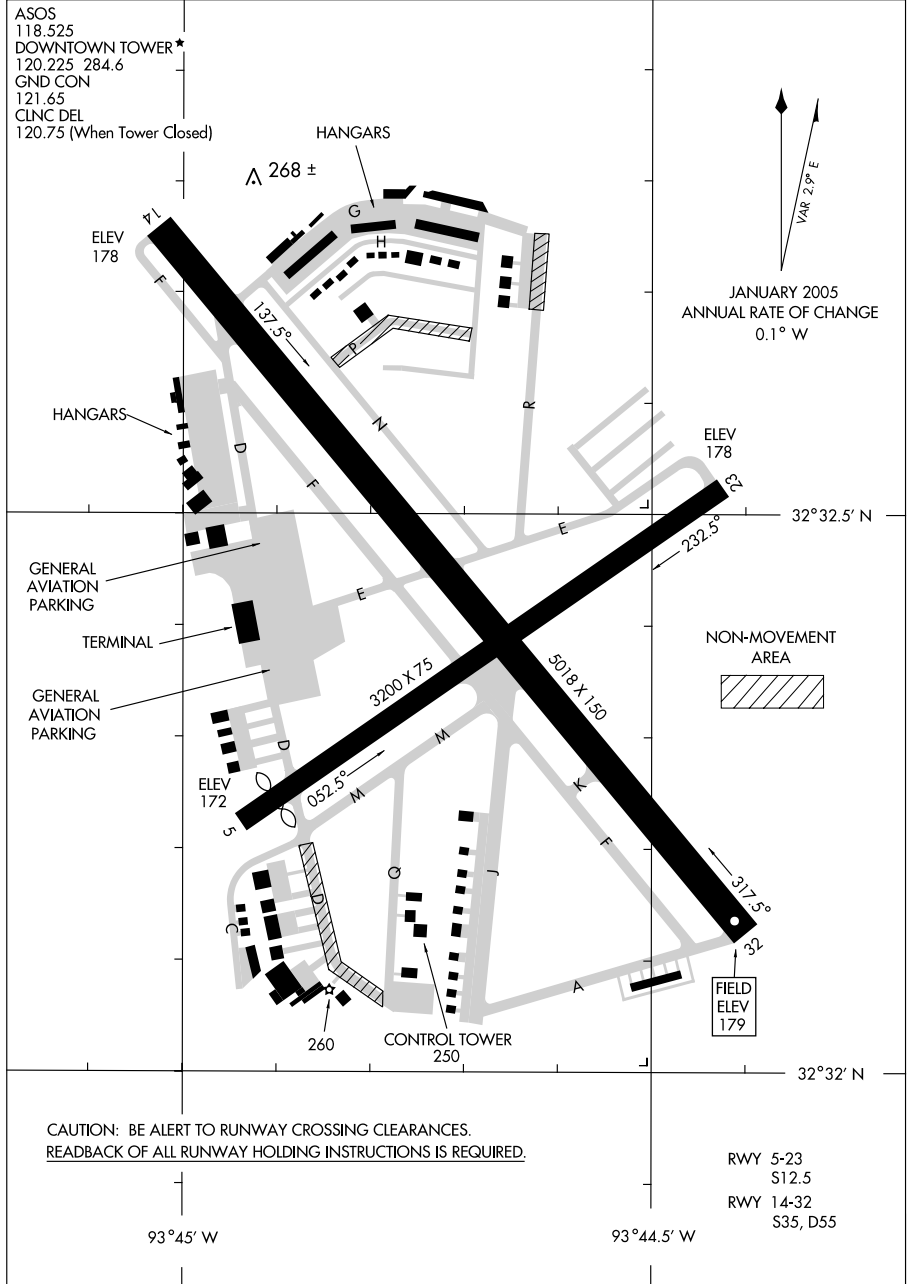
SHERMAN/DENISON, TEXAS
SHERMAN/DENISON/NORTH TEXAS RGNL/PERRIN FIELD (GYI)

09183

AIRPORT DIAGRAM

AL-392 (FAA)

SHREVEPORT DOWNTOWN (DTN)
SHREVEPORT, LOUISIANA



AIRPORT DIAGRAM

09183

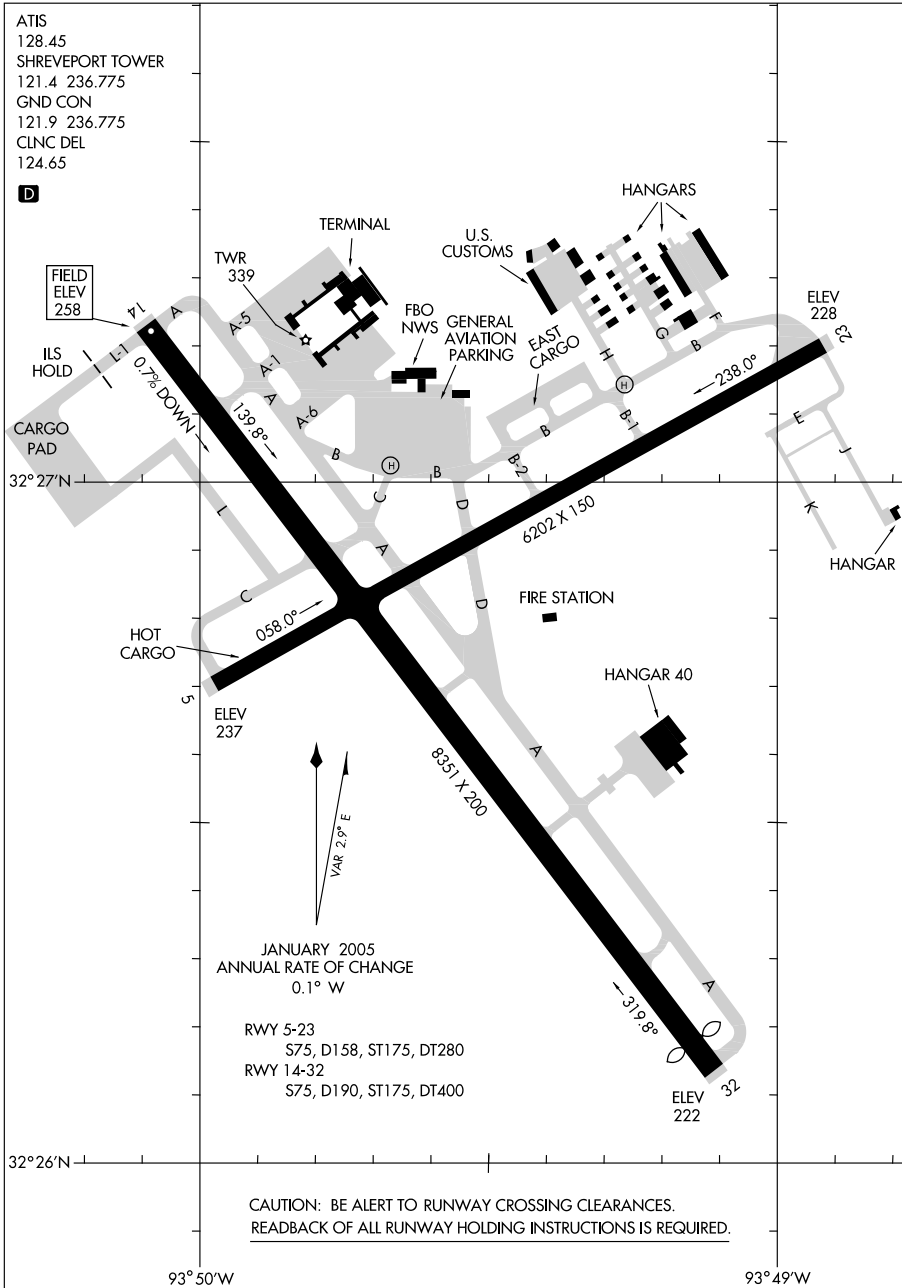
SHREVEPORT, LOUISIANA
SHREVEPORT DOWNTOWN (DTN)

09183

AIRPORT DIAGRAM

AL-884 (FAA)

SHREVEPORT RGNL (SHV)
SHREVEPORT, LOUISIANA



AIRPORT DIAGRAM

09183

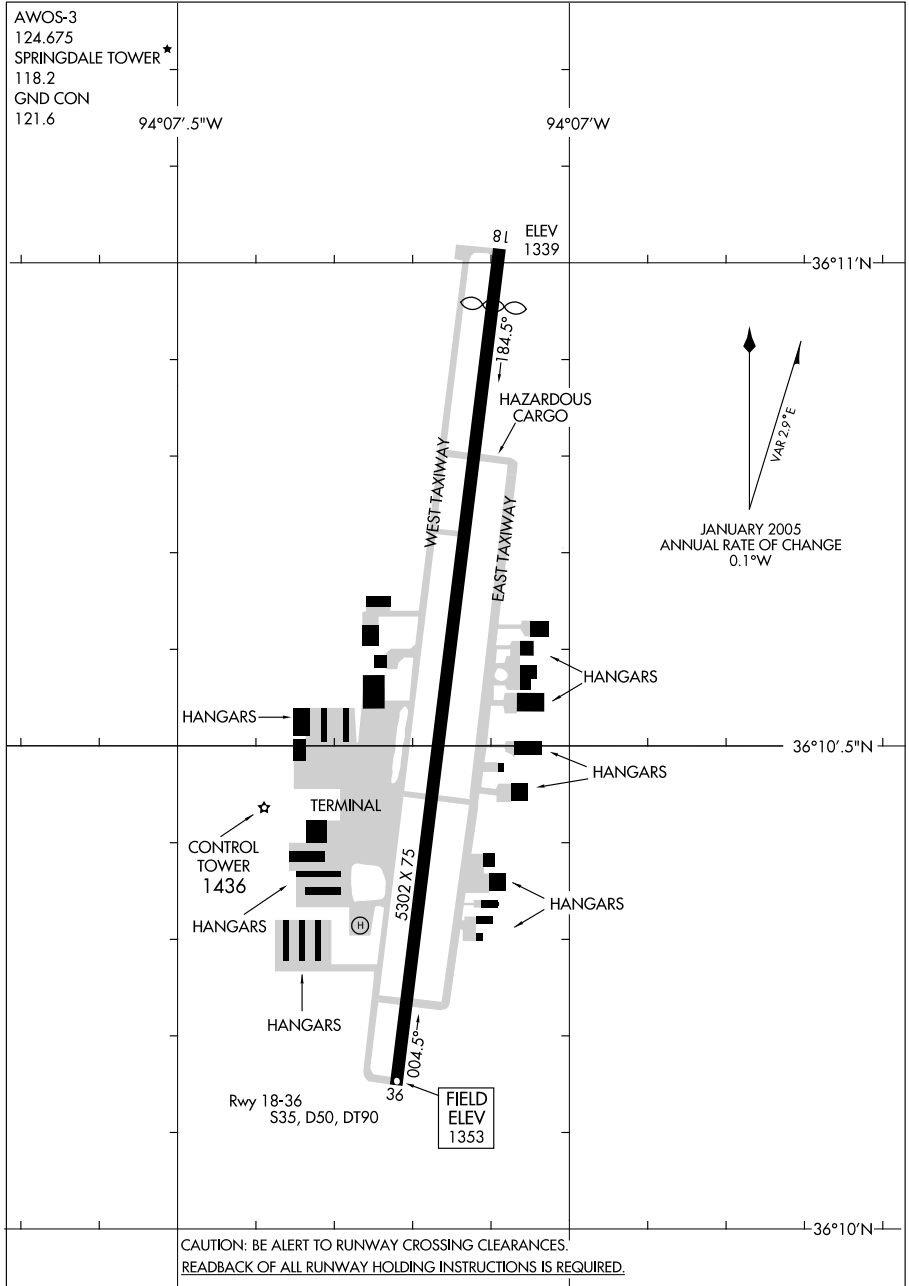
SHREVEPORT, LOUISIANA
SHREVEPORT RGNL (SHV)

06215

AIRPORT DIAGRAM

AL-5165 (FAA)

SPRINGDALE MUNI (ASG)
SPRINGDALE, ARKANSAS



AIRPORT DIAGRAM

06215

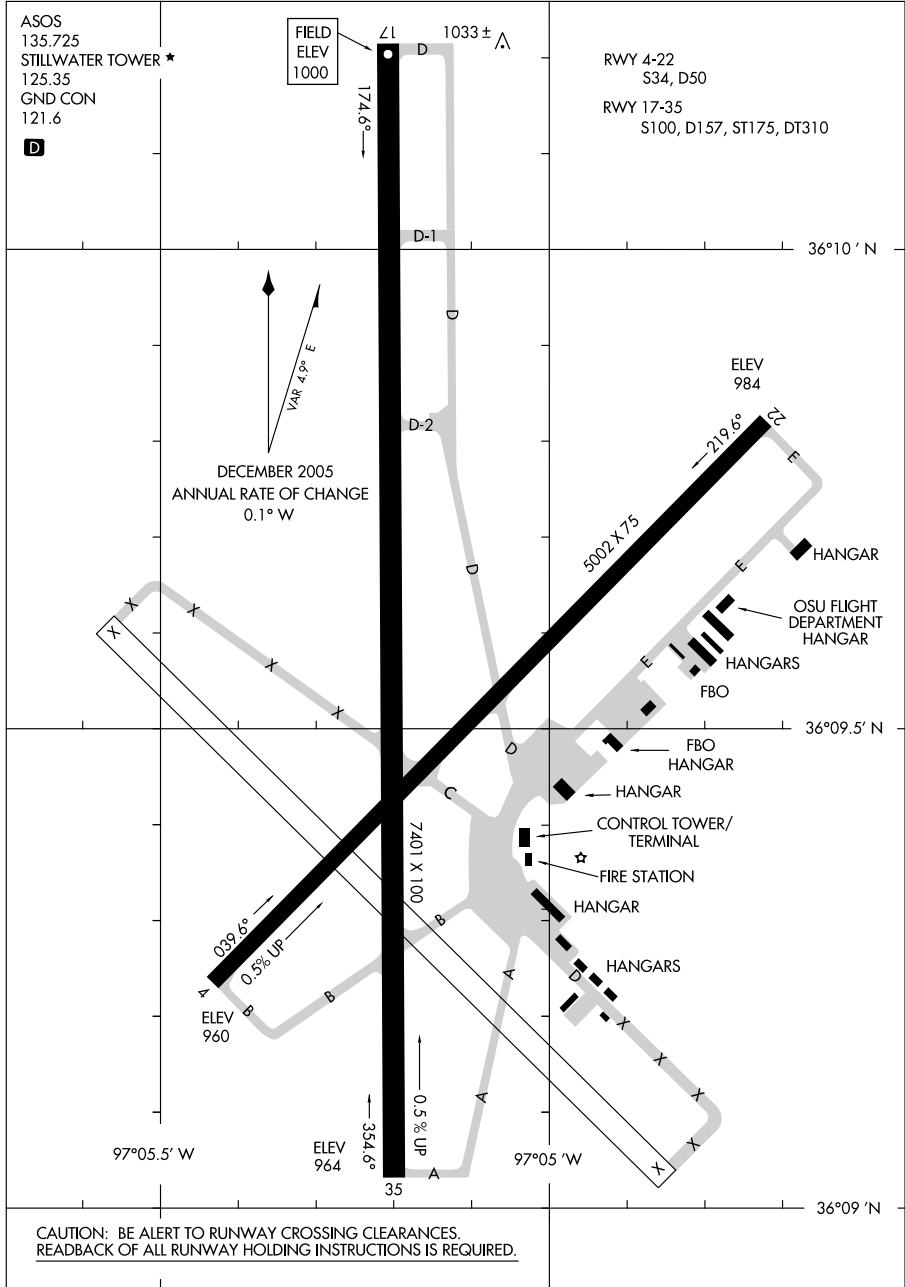
SPRINGDALE, ARKANSAS
SPRINGDALE MUNI (ASG)

09183

AIRPORT DIAGRAM

STILLWATER RGNL (SWO)
STILLWATER, OKLAHOMA

AL-5151 (FAA)



AIRPORT DIAGRAM

09183

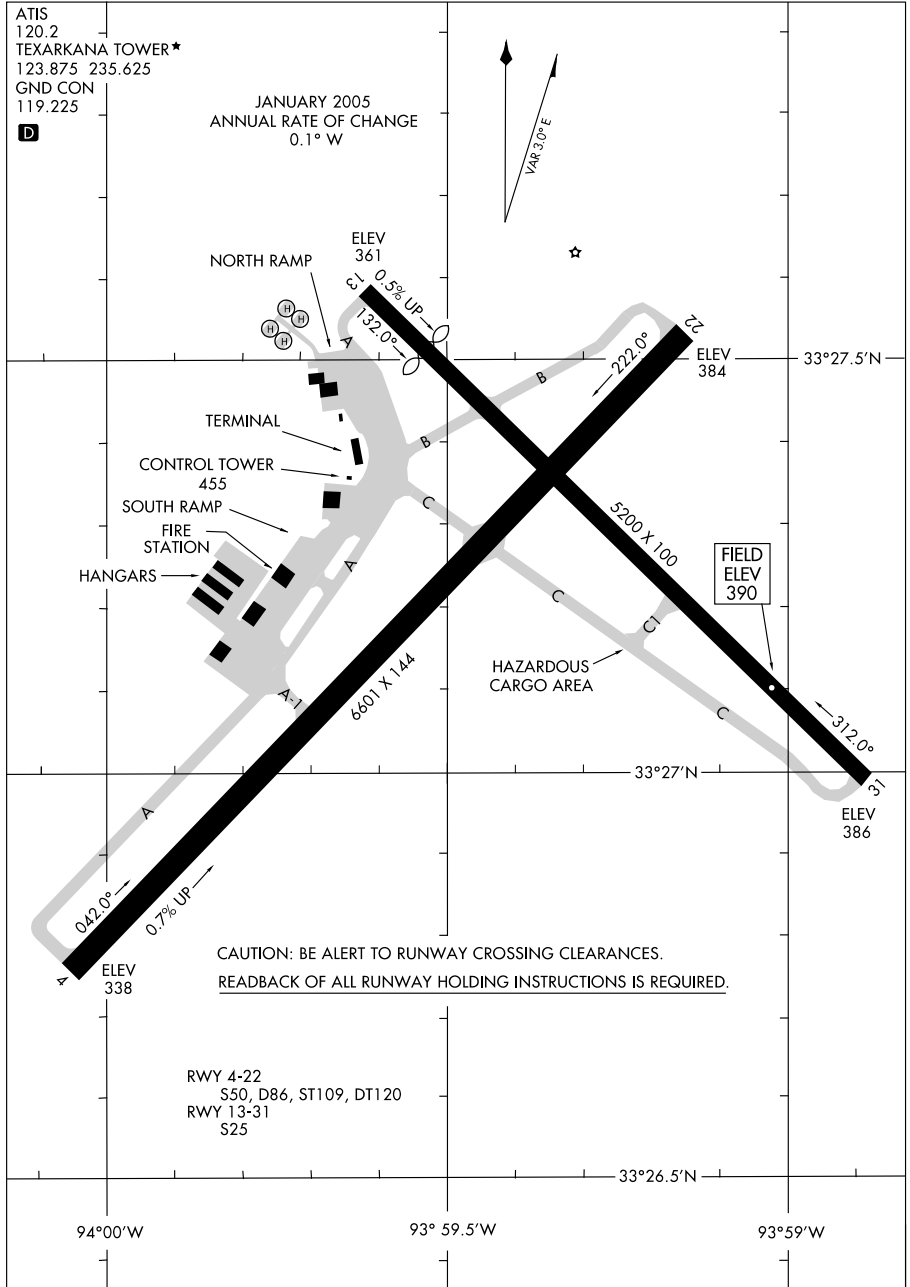
STILLWATER, OKLAHOMA
STILLWATER RGNL (SWO)

09071

AIRPORT DIAGRAM

AL-420 (FAA)

TEXARKANA RGNL-WEBB FIELD (TXK)
TEXARKANA, ARKANSAS



AIRPORT DIAGRAM

09071

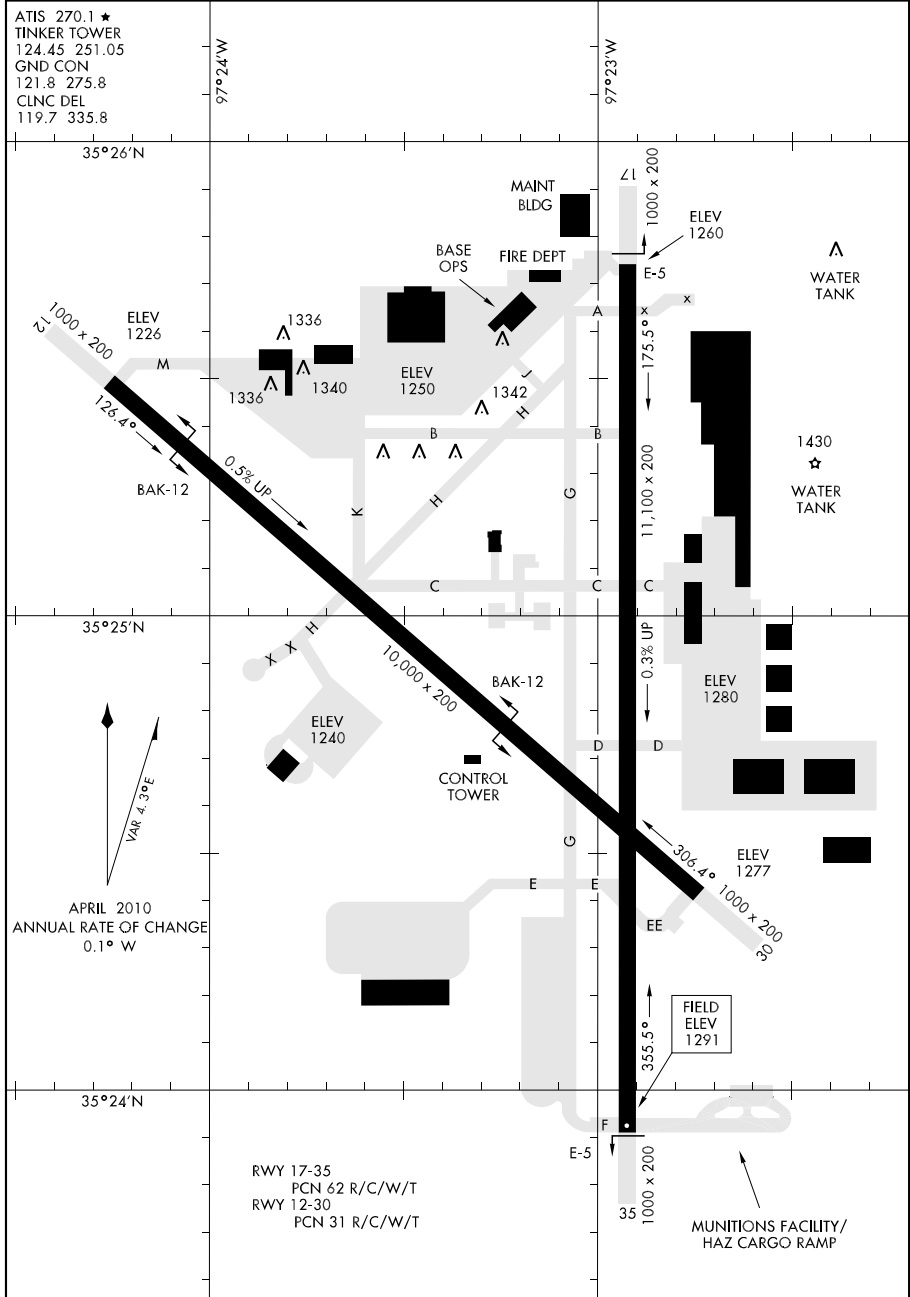
TEXARKANA, ARKANSAS
TEXARKANA RGNL-WEBB FIELD (TXK)

10098

AIRPORT DIAGRAM

AFD-299 [USAF]

TINKER AFB (KTIK)
OKLAHOMA CITY, OKLAHOMA



AIRPORT DIAGRAM

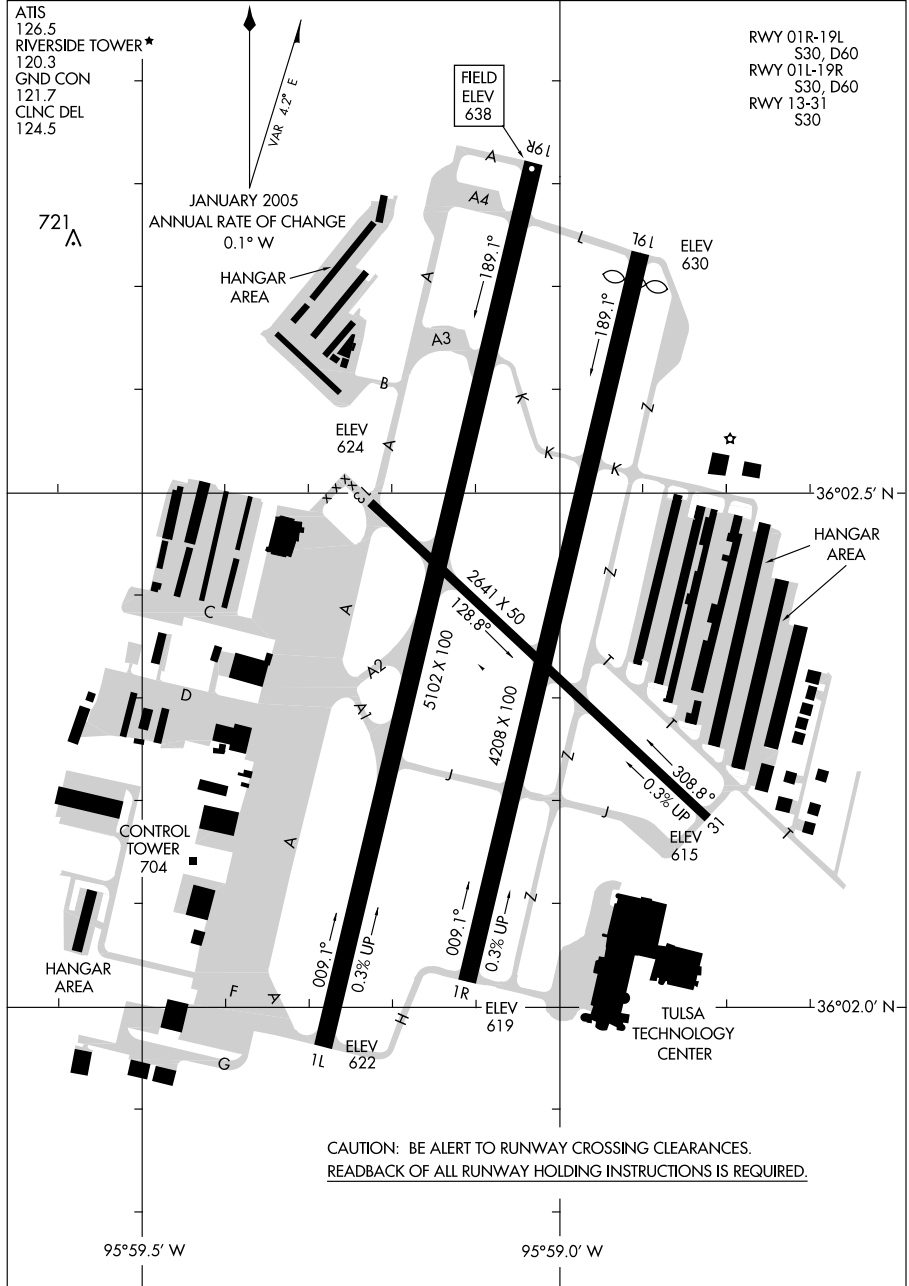
OKLAHOMA CITY, OKLAHOMA
TINKER AFB (KTIK)

09295

AIRPORT DIAGRAM

AL-5427 (FAA)

TULSA/RICHARD LLOYD JONES JR. (RVS)
TULSA, OKLAHOMA



CAUTION: BE ALERT TO RUNWAY CROSSING CLEARANCES.
READBACK OF ALL RUNWAY HOLDING INSTRUCTIONS IS REQUIRED.

AIRPORT DIAGRAM

09295

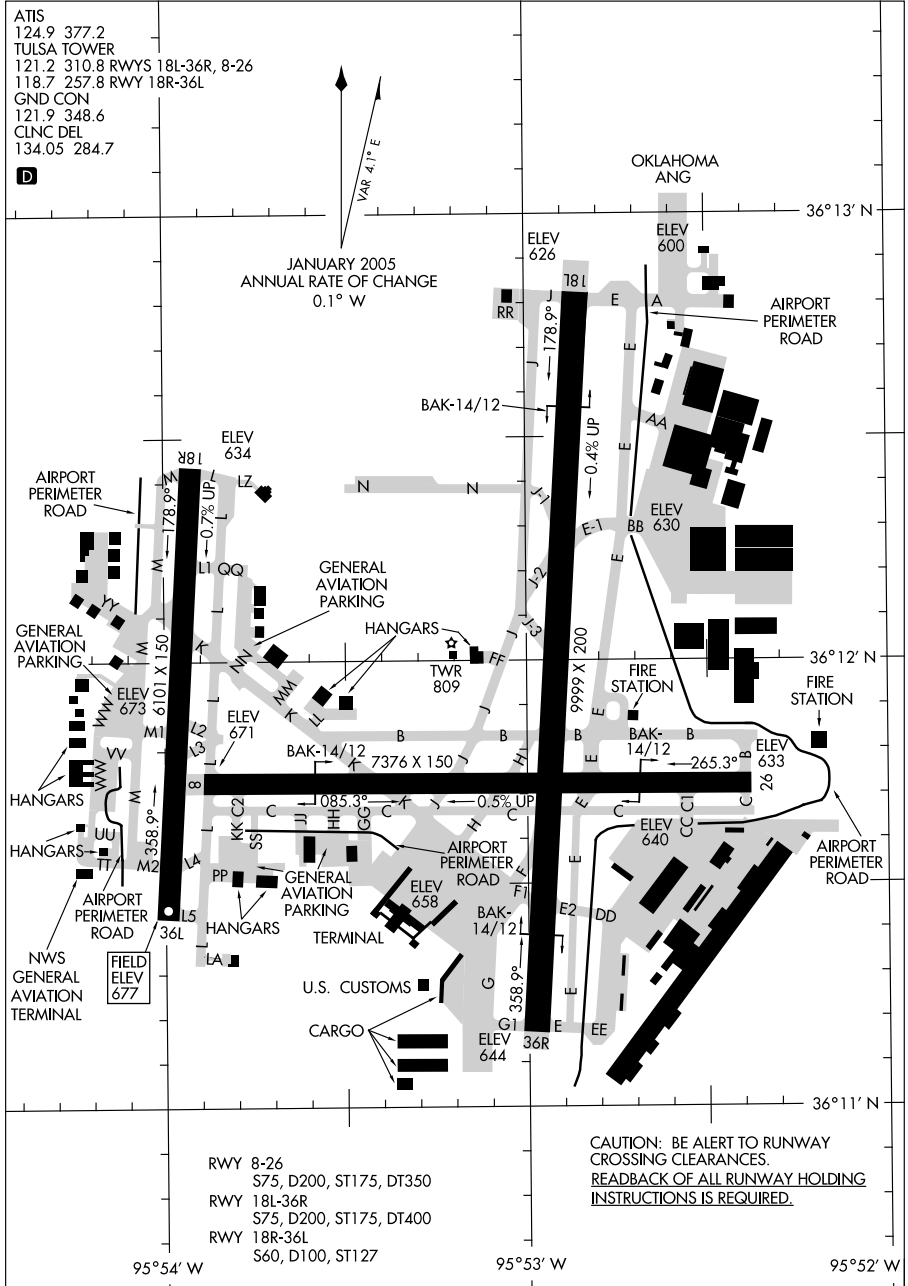
TULSA, OKLAHOMA
TULSA/RICHARD LLOYD JONES JR. (RVS)

09351

AIRPORT DIAGRAM

AL-432 (FAA)

TULSA INTL (TUL)
TULSA, OKLAHOMA



AIRPORT DIAGRAM

09351

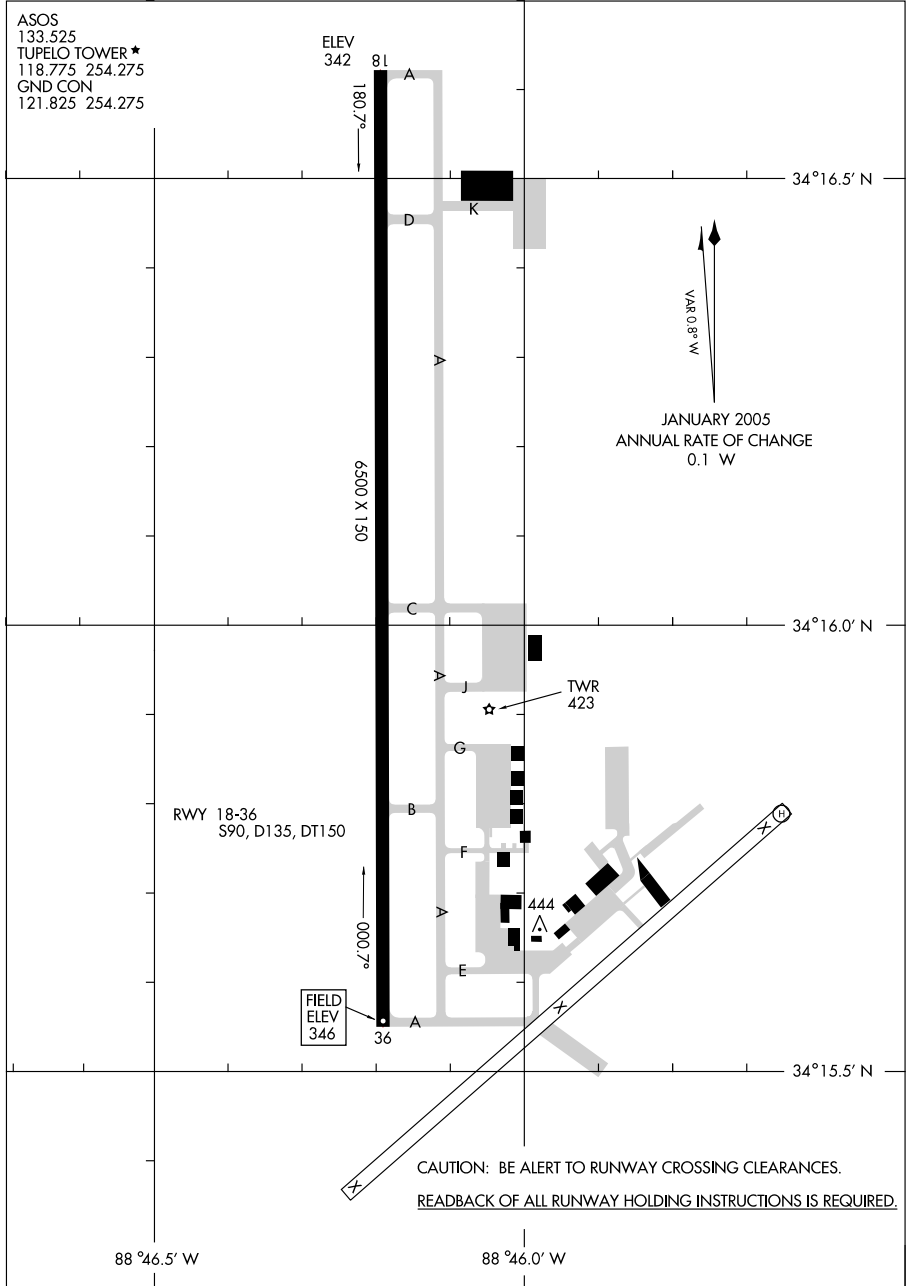
TULSA, OKLAHOMA
TULSA INTL (TUL)

09183

AIRPORT DIAGRAM

AL-854 (FAA)

TUPELO RGNL (TUP)
TUPELO, MISSISSIPPI



AIRPORT DIAGRAM

09183

TUPELO, MISSISSIPPI
TUPELO RGNL (TUP)

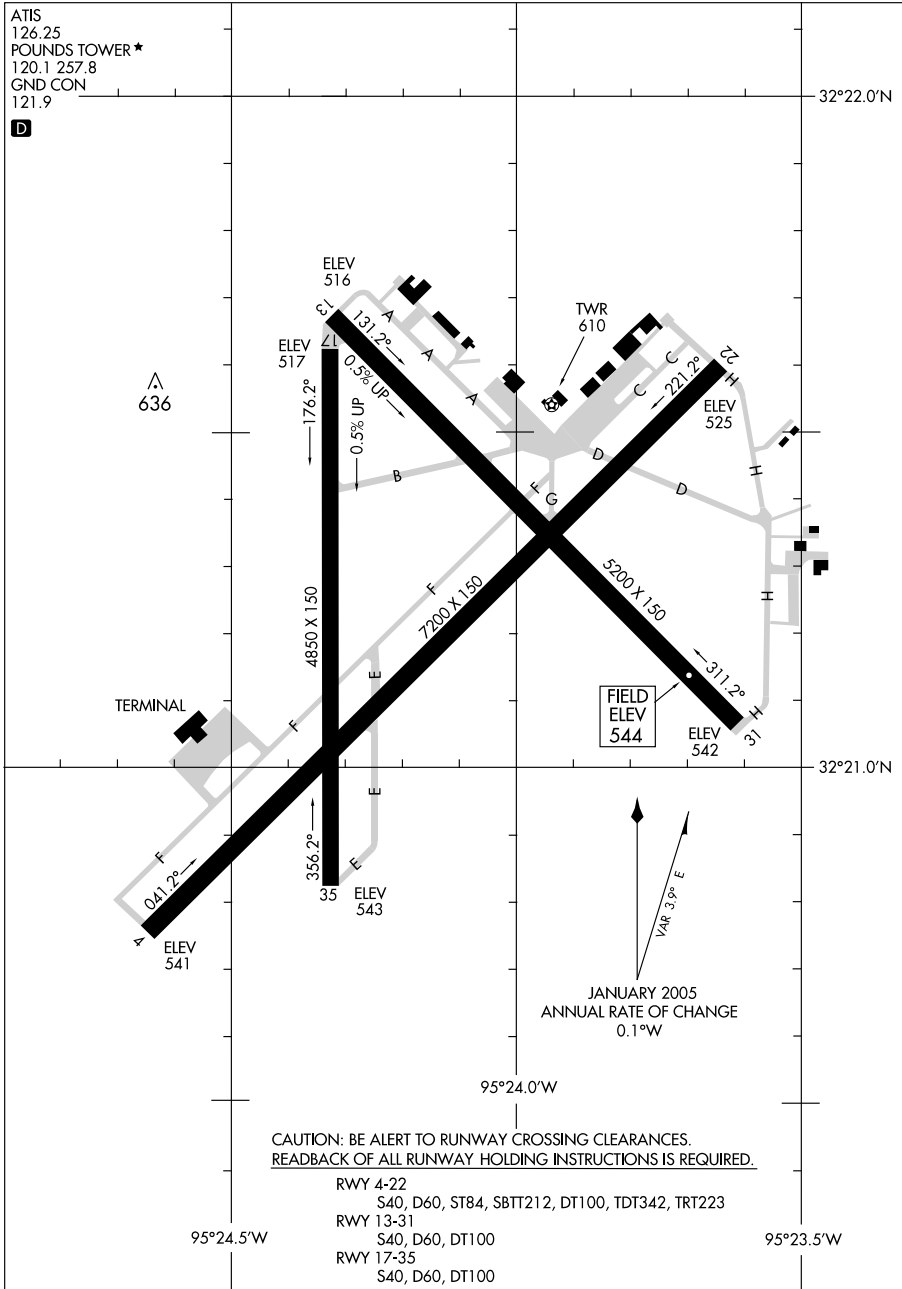
09295

AIRPORT DIAGRAM

TYLER POUNDS RGNL (TYR)

AL-622 (FAA)

TYLER, TEXAS



AIRPORT DIAGRAM

09295

TYLER, TEXAS
TYLER POUNDS RGNL (TYR)

10098

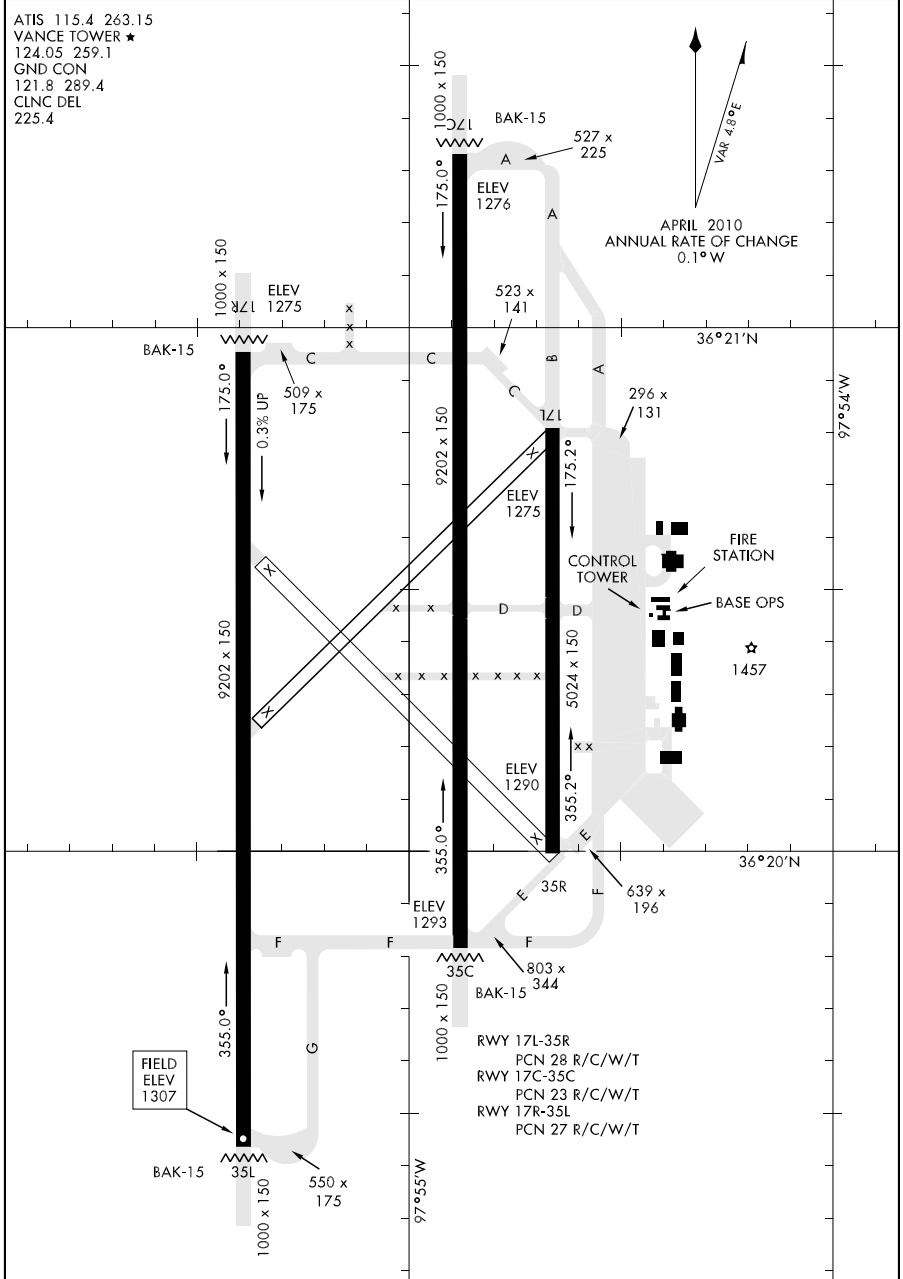
AIRPORT DIAGRAM

[USAF] AFD-135

VANCE AFB (KEND)

ENID, OKLAHOMA

ATIS 115.4 263.15
 VANCE TOWER ★
 124.05 259.1
 GND CON
 121.8 289.4
 CLNC DEL
 225.4



AIRPORT DIAGRAM

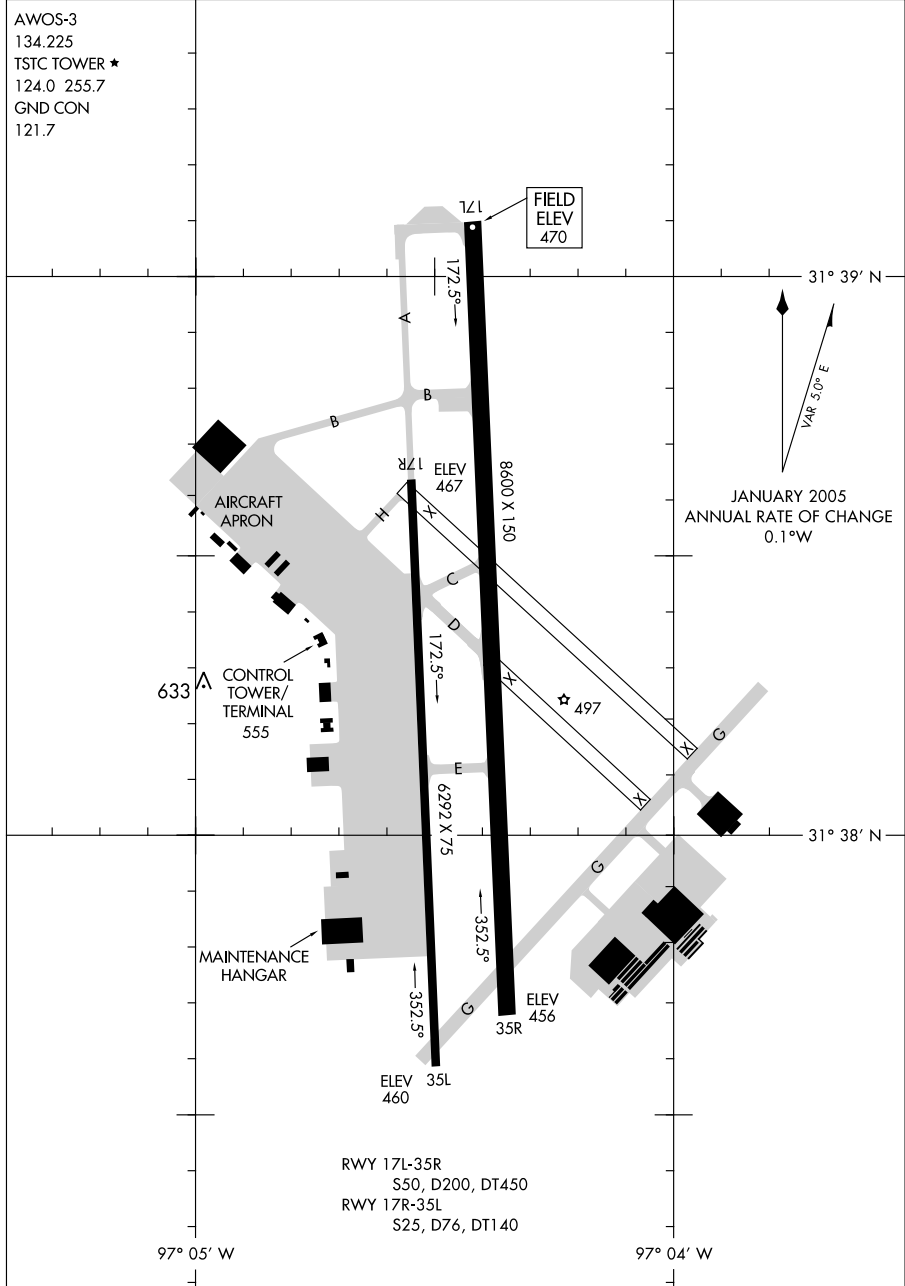
ENID, OKLAHOMA
VANCE AFB (KEND)

09351

AIRPORT DIAGRAM

AL-579 (FAA)

WACO/TSTC WACO (C/NW)
WACO, TEXAS



AIRPORT DIAGRAM

09351

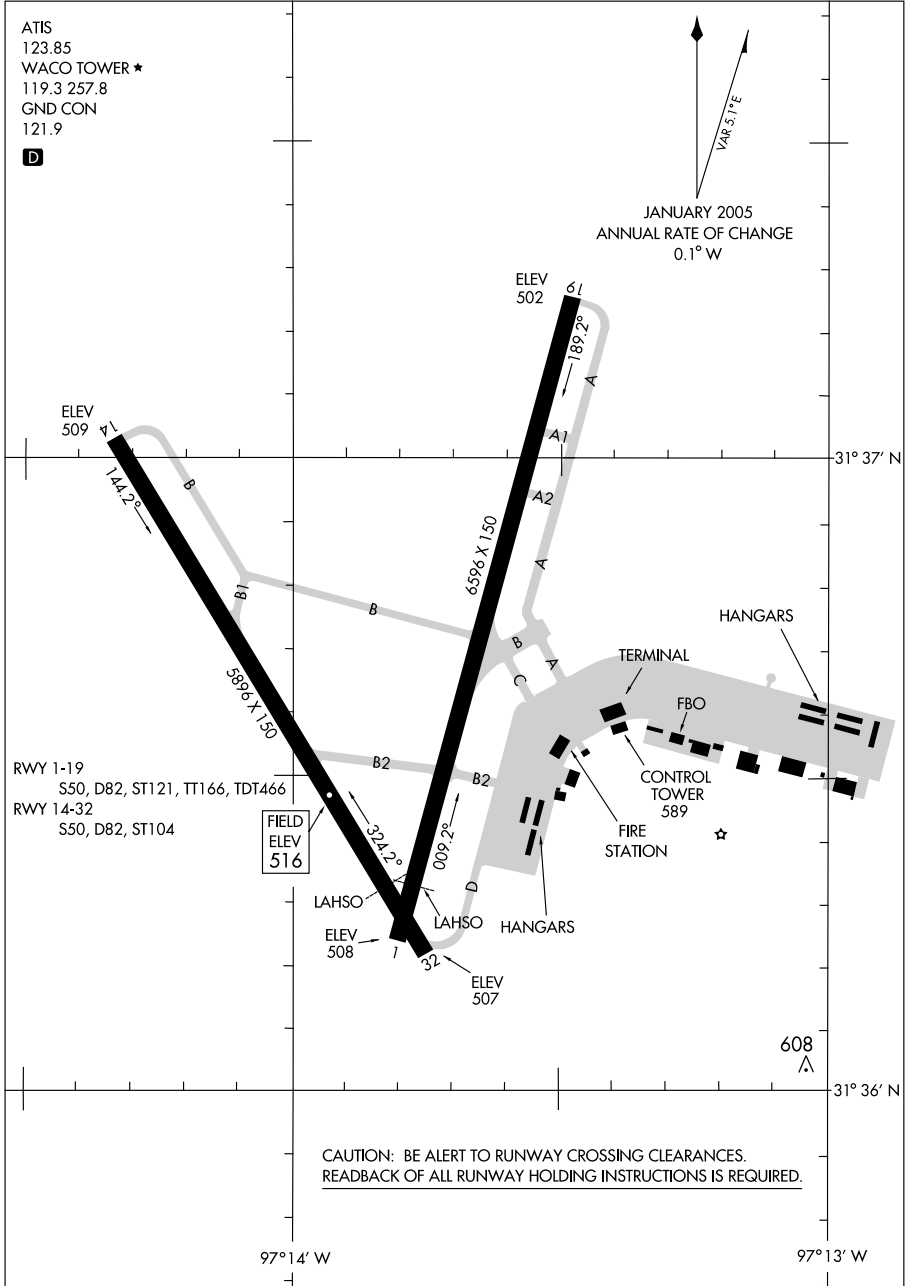
WACO, TEXAS
WACO/TSTC WACO (C/NW)

09295

AIRPORT DIAGRAM

AL-439 (FAA)

WACO RGNL (ACT)
WACO, TEXAS



AIRPORT DIAGRAM

09295

WACO, TEXAS
WACO RGNL (ACT)

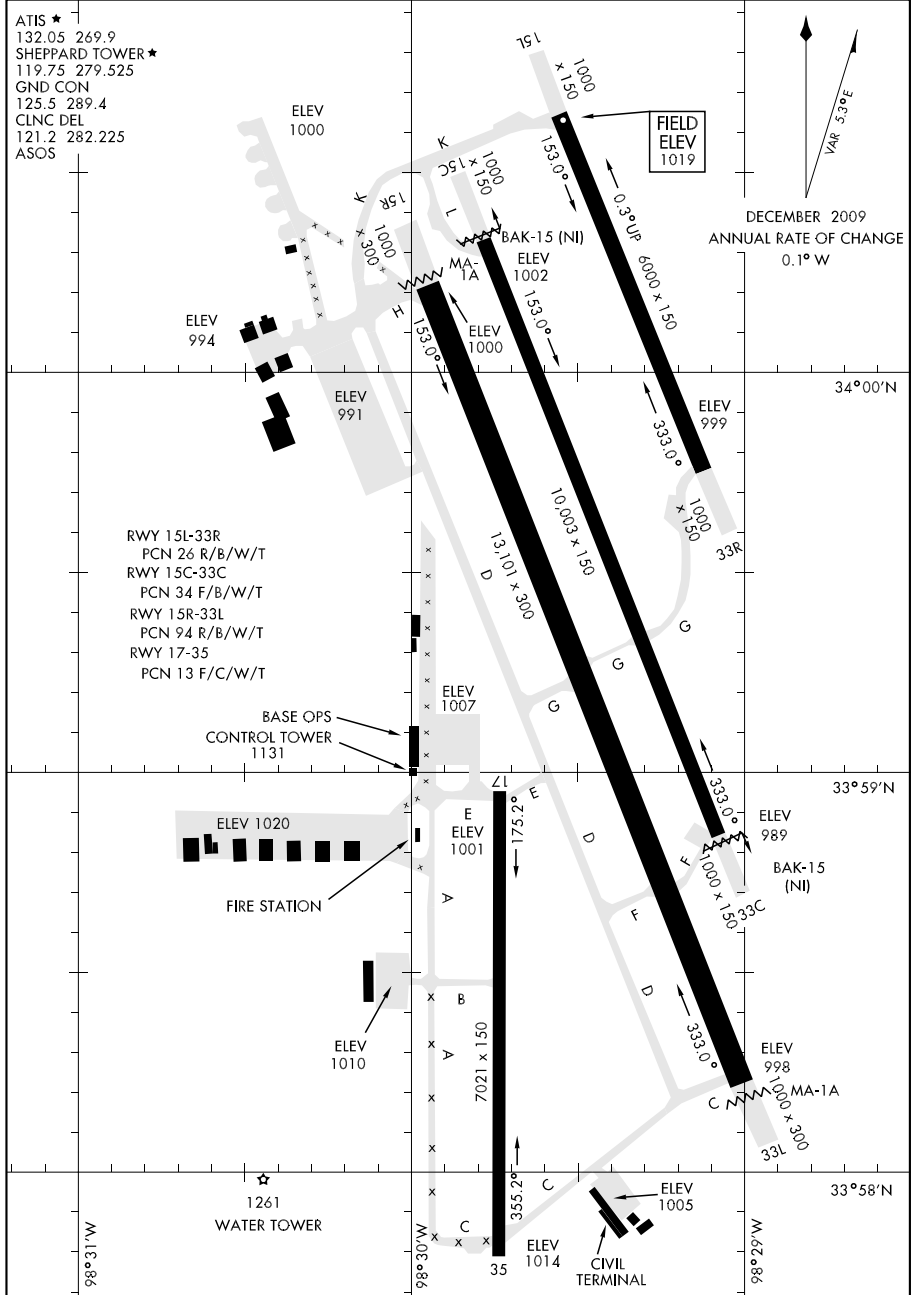
09351

WICHITA FALLS/SHEPPARD AFB/WICHITA FALLS MUNI (KSPS)

AIRPORT DIAGRAM

AFD-454 [USAF]

WICHITA FALLS, TEXAS

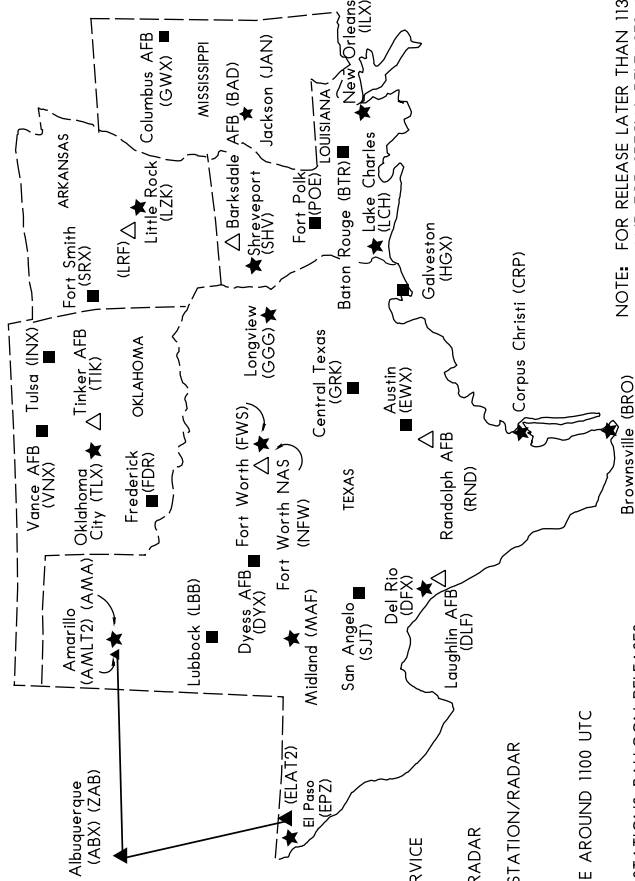


AIRPORT DIAGRAM

WICHITA FALLS, TEXAS

WICHITA FALLS/SHEPPARD AFB/WICHITA FALLS MUNI (KSPS)

NATIONAL WEATHER SERVICE (NWS)
 UPPER AIR OBSERVING STATIONS (UAOS)
 AND
 WEATHER RADAR NETWORK



LEGEND

- △ AVIATION WEATHER SERVICE (MILITARY)
- ▲ AIR TRAFFIC CONTROL RADAR
- ★ UPPER AIR OBSERVING STATION/RADAR
- RADAR ONLY
- UAOS-BALLOON RELEASE AROUND 1100 UTC AND 2300 UTC DAILY
- OTHER NWS UPPER AIR STATIONS-BALLOON RELEASES TIMES ARE FLEXIBLE BUT GENERALLY AROUND SUNRISE AND/OR EARLY AFTERNOON

NOTE: FOR RELEASE LATER THAN 1130 UTC AND 2330 UTC, AND FOR SPECIAL RELEASES AT OTHER THAN THE SCHEDULED HOURS, AN AERONAUTICAL INFORMATION MESSAGE WILL BE FILED.

