

# NACOMATIC

Effective: 08-April-2010

Expires: 03-June-2010

**Your Ad Here**

~ 100,000 Page views/month

**Contact:**

Doug Ranz

248-318-0011

[NACOMATIC@hotmail.com](mailto:NACOMATIC@hotmail.com)

# Warranty

I make absolutely no warranty nor guarantee whatsoever about the accuracy, availability, applicability and/or correctness of any of the information in this document.

The official, original NACO documents are available for your downloading pleasure from: <http://naco.faa.gov/index.asp?xml=naco/onlineproducts>

# Copyright

This compilation is protected by US copyright laws and international copyright treaties.

# Limitations

The sale, hosting and/or distribution of this document in any and all forms, is prohibited.

# Release from Liability

All users of this compilation must agree to be legally bound hereby, that Douglas R. Ranz ("Released Party") SHALL NOT BE LIABLE FOR MY DEATH OR INJURY TO MY PERSON, OR FOR ANY LOSS FOR DAMAGE TO MY PROPERTY OR REPUTATION caused in any manner whatsoever, whether attributable to the negligence of the Released Party, or for any other reason, occurring during the time that I am operating an aircraft.

I do hereby waive any right of action against the Released Party from any and all causes or claims that I may have against them from the beginning of time. I further agree not to sue on any such cause or claim. This agreement shall not release liability for gross negligence or willful misconduct of the Released Party. I agree to indemnify and hold the Released Party harmless for any losses, judgments, damages or fees he may incur, including but not limited to attorneys fees, arising out any lawsuit related to the planning, flight and/or enforcement of or legal challenge to this agreement. It is my intention that this agreement be interpreted and enforced to the maximum extent allowed by Michigan law.

01J => 92	51J => 325	ASN => 68	CTY => 79
02A => 39	52A => 193	ATL => 161	CTZ => 251
04A => 57	52J => 311	AUO => 32	CUB => 316
06A => 70	53A => 196	AVL => 245	CVG => 218
06FA => 153	54J => 81	AVO => 73	CWU => 173
07A => 70	54M => 371	AYS => 213	CXU => 170
08A => 71	58J => 338	AZE => 186	CZL => 170
09A => 36	5AL => 46	BBP => 310	DAB => 81
09J => 188	60A => 35	BCT => 75	DBN => 180
11A => 40	60J => 278	BFM => 59	DCM => 313
12J => 35	61A => 37	BGE => 165	DCU => 42
14A => 274	65J => 214	BGF => 380	DED => 82
14J => 44	67A => 47	BHC => 166	DHN => 43
15A => 40	68J => 138	BHM => 34	DKX => 357
15J => 155	70A => 56	BIJ => 167	DLC => 317
16J => 177	70J => 169	BKV => 76	DNL => 165
17J => 179	71A => 63	BNA => 368	DNN => 176
18A => 170	71J => 63	BNL => 309	DPL => 266
18I => 238	75J => 157	BOW => 74	DQH => 179
19A => 188	78A => 265	BQK => 167	DTS => 82
1DS => 332	79J => 30	BQN => 302	DVK => 219
20A => 62	7NC => 280	BRY => 215	DWU => 215
24A => 294	80C => 301	BUY => 247	DYA => 42
24J => 104	82A => 168	BWG => 216	DYB => 337
25A => 71	82J => 126	BXG => 213	DYR => 350
25J => 176	83J => 126	CAE => 315	DZJ => 166
26A => 31	88J => 307	CCO => 163	ECG => 254
27A => 181	8N0 => 252	CDK => 78	ECP => 124
27K => 223	92A => 340	CDN => 311	EDE => 253
28A => 264	99N => 309	CEU => 314	EDN => 44
28J => 123	AAF => 72	CEW => 79	EET => 28
2GC => 257	AAS => 217	CEY => 235	EGI => 83
2IS => 78	ABO => 302	CGC => 80	EHO => 291
2RR => 132	ABY => 155	CHA => 344	EHR => 227
31A => 273	ACJ => 156	CHN => 149	EKQ => 234
33A => 326	ACZ => 296	CHS => 312	EKX => 220
33J => 49	AFP => 295	CKF => 174	EKY => 33
35A => 338	AGS => 164	CKI => 325	EOD => 372
38J => 323	AHN => 157	CKV => 345	EOE => 331
3RU => 214	AIK => 307	CLT => 249	EQY => 274
40J => 129	AIV => 30	CLW => 78	ETC => 294
41A => 68	AJR => 175	COF => 126	EUF => 45
42J => 100	AKH => 258	COI => 110	EVB => 116
43A => 293	ALX => 29	CPC => 298	EWN => 276
47A => 171	AMG => 156	CPX => 304	EXX => 267
47M => 342	ANB => 31	CQW => 313	EYF => 255
48A => 173	AND => 308	CRE => 332	EYW => 100
48X => 124	APF => 115	CRG => 97	EZM => 181
49A => 182	APT => 356	CSG => 174	FAY => 257
50M => 350	ARW => 309	CSV => 348	FBG => 292
51A => 186	ASJ => 243	CTJ => 171	FDW => 339

FFA => 266	HSV => 54	MAI => 108	OAJ => 264
FFC => 164	HUA => 64	MAO => 328	OBE => 117
FFT => 222	HVC => 227	MAZ => 304	OCF => 117
FGU => 346	HVS => 323	MBT => 366	OCW => 297
FGX => 221	HWO => 92	MCF => 105	OGB => 332
FHB => 85	HXD => 324	MCN => 192	OKZ => 204
FLI => 87	HYW => 316	MCO => 120	OMN => 122
FLO => 318	HZD => 354	MCZ => 298	ONX => 252
FMY => 88	IGX => 248	MDQ => 54	OPF => 113
FPR => 90	IIY => 212	MEB => 272	OPN => 208
FQD => 288	ILM => 299	MEM => 363	ORL => 118
FTK => 224	IMM => 95	MGE => 178	OWB => 236
FTY => 160	INT => 301	MGM => 61	OZR => 36
FXE => 86	IOB => 235	MGR => 198	PAH => 237
FYE => 376	IPJ => 268	MHP => 194	PAM => 143
FYM => 351	ISM => 119	MIA => 112	PBI => 151
FZG => 182	ISO => 267	MKL => 355	PBX => 237
GAD => 48	IXA => 286	MKS => 330	PCM => 130
GCY => 352	JAU => 355	MKY => 108	PKM => 159
GEV => 265	JAX => 98	MLB => 110	PFN => 125
GGE => 319	JES => 189	MLJ => 194	PGD => 131
GHM => 343	JFX => 55	MMI => 340	PGV => 261
GIF => 154	JKA => 50	MMT => 329	PHH => 308
GKT => 373	JKL => 228	MNI => 327	PHK => 122
GLW => 224	JNX => 292	MNV => 361	PHT => 369
GMU => 321	JQF => 251	MOB => 60	PIE => 135
GNV => 91	JWN => 367	MOR => 365	PIM => 200
GRD => 321	JYL => 207	MQI => 271	PLR => 63
GSB => 290	JZI => 313	MQW => 193	PMP => 130
GSO => 260	JZP => 187	MQY => 375	PMZ => 280
GSP => 322	KAYX => 340	MRC => 347	PNS => 127
GVL => 184	LAL => 103	MRH => 246	POB => 281
GWV => 259	LBT => 269	MRN => 275	PRN => 49
GYH => 320	LCQ => 102	MSL => 62	PSE => 305
GZH => 45	LEE => 104	MTH => 107	PUJ => 176
GZS => 370	LEX => 229	MUL => 198	PVE => 360
HAB => 51	LGC => 190	MVC => 60	PXE => 200
HBI => 245	LHW => 183	MWK => 275	PYG => 333
HDI => 345	LHZ => 269	MXF => 58	PYP => 38
HEG => 97	LKR => 326	MYR => 330	RBW => 339
HEY => 52	LNA => 150	NBC => 310	RCZ => 286
HFF => 270	LOR => 56	NCA => 277	RDU => 284
HKY => 263	LOU => 231	NDZ => 152	RHP => 244
HNZ => 279	LOZ => 230	NIP => 99	RKW => 371
HOE => 186	LQK => 334	NJM => 247	RMG => 203
HOP => 217	LRO => 330	NKT => 250	RNC => 362
HQU => 209	LSF => 191	NPA => 128	RSW => 89
HRJ => 256	LUG => 360	NQA => 364	RUQ => 288
HRT => 94	LUX => 326	NQX => 101	RVJ => 202
HSE => 262	LZU => 190	NRB => 109	RVN => 371
HST => 93	MAC => 192	NSE => 152	RVR => 303

RWI	=>	287	TWT	=>	241
RYY	=>	158	TYS	=>	358
SAV	=>	205	TZV	=>	242
SBO	=>	207	UCY	=>	379
SCD	=>	68	UDG	=>	317
SCX	=>	369	UKF	=>	277
SDF	=>	232	UOS	=>	373
SEF	=>	137	UZA	=>	334
SEM	=>	67	VAD	=>	197
SFB	=>	121	VDF	=>	139
SGJ	=>	133	VDI	=>	211
SIF	=>	285	VLD	=>	211
SIG	=>	305	VNC	=>	148
SJU	=>	306	VPC	=>	172
SME	=>	240	VPS	=>	146
SMS	=>	337	VQQ	=>	96
SNH	=>	372	VQS	=>	304
SOP	=>	279	VRB	=>	149
SPA	=>	337	VUJ	=>	244
SPG	=>	134	WDR	=>	214
SRB	=>	376	WRB	=>	202
SRQ	=>	136	XFL	=>	123
SSC	=>	336	XMR	=>	77
SSI	=>	168	XNO	=>	331
STT	=>	381	ZEF	=>	255
STX	=>	381	ZPH	=>	154
SUA	=>	137			
SUT	=>	278			
SVH	=>	293			
SVN	=>	187			
SYI	=>	374			
SYV	=>	208			
SZY	=>	373			
TBR	=>	206			
TCL	=>	69			
TDF	=>	287			
TGC	=>	378			
THA	=>	379			
TIX	=>	142			
TLH	=>	138			
TMA	=>	210			
TMB	=>	111			
TNT	=>	111			
TOC	=>	210			
TOI	=>	69			
TPA	=>	140			
TPF	=>	139			
TRI	=>	342			
TTA	=>	289			
TTS	=>	115			
TVI	=>	209			

## GENERAL INFORMATION

This Airport/Facility Directory is a Civil Flight Information Publication published and distributed every eight weeks by the FAA, Department of Transportation, National Aeronautical Navigation Services, Silver Spring, Maryland 20910. It is designed for use with Aeronautical Charts covering the conterminous United States, Puerto Rico and the Virgin Islands.

This directory contains all open to the public airports, seaplane bases and heliports, military facilities, and selected private use facilities specifically requested by the Department of Defense (DoD) for which a DoD Instrument Approach Procedure has been published in the U.S. Terminal Procedures Publication. Additionally, this directory contains communications data, navigational facilities and certain special notices and procedures.

Military data contained within this publication is provided by the National Geospatial-Intelligence Agency and is intended to provide reference data for military and/or joint civil/military airports. Not all military data contained in this publication is applicable to civil users.

### CORRECTIONS, COMMENTS, AND/OR PROCUREMENT

**CRITICAL** information such as equipment malfunction, abnormal field conditions, hazards to flight, etc., should be reported as soon as possible to the nearest FAA facility, either in person or by reverse charge telephone call.

**FOR AIRPORT SUPPLEMENT REVISIONS FORM VISIT WEB SITE:** <http://nfdc.faa.gov/portal/airportchanges.do>

FAA, Aeronautical Information Services, ATO-R, Rm. 626  
800 Independence Ave., SW  
Washington, DC 20591  
Telephone 1-866-295-8236  
Fax 202-267-5322  
Email 9-ATOR-HQ-AIS-AIRPORTCHANGES@FAA.GOV

NOTICE: Changes must be received by the Aeronautical Information Services as soon as possible but not later than the "cut-off" dates listed below to assure publication on the desired effective date.

Effective Date	Airport Information	Airspace Information*
	Cut-off date	Cut-off date
8 Apr 10	24 Feb 10	4 Feb 10
3 Jun 10	21 Apr 10	1 Apr 10
29 Jul 10	16 Jun 10	27 May 10
23 Sep 10	11 Aug 10	22 Jul 10
18 Nov 10	6 Oct 10	16 Sep 10
13 Jan 11	1 Dec 10	11 Nov 10

\*Including changes to preferred routes and graphic depictions on charts.

FOR CHARTING ERRORS CONTACT:

FAA, National Aeronautical Navigation Services  
SSMC-4 Sta. #4259  
1305 East West Highway  
Silver Spring, MD 20910-3281  
Telephone 1-800-626-3677  
Email 9-AMC-Aerochart@faa.gov

Frequently asked questions (FAQs) are answered on our website at <http://aeronav.faa.gov>.

See the FAQs prior to contact via toll free number.

FOR PROCUREMENT CONTACT:

FAA, National Aeronautical Navigation Services  
REDIS/Distribution Team  
10201 Good Luck Road  
Glenn Dale, MD 20769-9700  
Online at <http://aeronav.faa.gov>  
Email 9-AMC-Chartsales@faa.gov  
Telephone 1-800-638-8972  
Fax 301-436-6829  
or any authorized chart agent.

New or Changed Information—To alert users of new information or changes to information from the previous issue, a vertical line will be portrayed in the outside margin and extending the full length of the new and/or revised data. This will not apply to the front cover or the airport/facility directory listing.

This Airport/Facility Directory comprises part of the following sections of the United States Aeronautical Information Publication (AIP): GEN, ENR and AD.

TABLE OF CONTENTS

General Information.....	Inside Front Cover
Abbreviations .....	2
Directory Legend .....	4
Airport/Facility Directory	
Alabama .....	22
Florida .....	66
Georgia.....	146
Kentucky.....	205
North Carolina .....	233
South Carolina.....	291
Tennessee .....	324
Puerto Rico .....	365
Virgin Islands .....	370
City/Military Airport Cross Reference .....	372
Seaplane Landing Areas .....	373
Special Notices.....	375
Regulatory Notices .....	390
FAA and National Weather Service	
Telephone Numbers .....	391
Key to Aviation Weather Reports .....	392
Air Traffic Facilities Telephone Numbers .....	394
Air Route Traffic Control Centers .....	396
Flight Service Station Communication Frequencies .....	398
Flight Standards District Offices.....	402
Routes/Waypoints	
Low Altitude Preferred Routes.....	403
Low Altitude Directional Routes .....	410
High Altitude Preferred Routes .....	410
High Altitude Directional Routes .....	454
Q-Routes.....	461
RNAV Routing Pitch and Catch Points .....	464
VFR Waypoints.....	475
VOR Receiver Check .....	483
Parachute Jumping Areas .....	489
Aeronautical Chart Bulletins .....	495
Supplemental Communication Reference .....	507
Airport Diagrams .....	514
National Weather Service (NWS) Upper Air Observing Stations .....	656
Enroute Flight Advisory Service (EFAS) .....	Inside Back Cover

## ABBREVIATIONS

The following abbreviations/acronyms are those commonly used within this Directory. Other abbreviations/acronyms may be found in the Legend and are not duplicated below. The abbreviations presented are intended to represent grammatical variations of the basic form. (Example—"req" may mean "request", "requesting", "requested", or "requests").

AAF	Army Air Field	byd	beyond
AB	Airbase	C	Commercial Circuit (Telephone)
abv	above	CGAF	Coast Guard Air Facility
ACC	Air Combat Command; Area Control Center	CGAS	Coast Guard Air Station
acft	aircraft	CIV	Civil
ADCC	Air Defense Control Center	clsd	closed
AER	approach end rwy	comd	command
AFB	Air Force Base	CONUS	Continental United States
AFHP	Air Force Heliport	CSTMS	Customs
afld	airfield	ctc	contact
AFOD	US Army Flight Operations Detachment	ctl	control
AFRC	Armed Forces Reserve Center/Air Force Reserve Command	dalgt	daylight
AFSS	Automated Flight Service Station	Dec	December
AG	Agriculture	DIAP	DoD Instrument Approach Procedure
A-GEAR	Arresting Gear	DoD	Department of Defense
AGL	above ground level	DSN	Defense Switching Network (Telephone)
AHP	Army heliport	dsplcd	displaced
ALS	Approach Light System	durn	duration
alt	altitude	eff	effective
AMC	Air Mobility Command	emerg	emergency
ANGS	Air National Guard Station	EOR	End of Runway
apch	approach	ETA	Estimated Time of Arrival
Apr	April	ETD	Estimated Time of Departure
APU	Auxiliary Power Unit	exc	except
ARB	Air Reserve Base	extd	extend
arpt	airport	FBO	fixed-base operator
ARS	Air Reserve Station	Feb	February
AS	Air Station	fld	field
ASDE-X	Airport Surface Detection Equipment—Model X	FLIP	Flight Information Publication
ASU	Aircraft Starting Unit	fit	flight
ATC	Air Traffic Control	flw	follow
Aug	August	Fri	Friday
AUW	All Up Weight (gross weight)	FSS	Flight Service Station
avbl	available	GA	glide angle
bcn	beacon	GCA	Ground Controlled Approach
blo	below	GS	glide slope
		haz	hazard
		HQ	Headquarters

CONTINUED ON NEXT PAGE



## CONTINUED FROM PRECEDING PAGE

hr	hour	npi	non precision instrument
IAP	Instrument Approach Procedure	NS ABTMT	Noise Abatement
ICAO	International Civil Aviation Organization	NSTD	nonstandard
IFR	Instrument Flight Rules	ntc	notice
ILS	Instrument Landing System	obsn	observation
IM	Inner Marker	Oct	October
IMG	Immigration	OLF	Outlying Field
incr	increase	opr	operate, operator, operational
indef	indefinite	ops	operations
ints	intensity	OTS	out of service
invoF	in the vicinity of	ovrn	overrun
IMC	Instrument Meteorological Conditions	PAEW	personnel and equipment working
Jan	January	pat	pattern
JASU	Jet Aircraft Starting Unit	p-line	power line
JOAP	Joint Oil Analysis Program	PMSV	Pilot-to-Metro Service
JOSAC	Joint Operational Support Airlift Center	POL	Petrol, Oils and Lubricants
JRB	Joint Reserve Base	PPR	prior permission required
Jul	July	PRM	Precision Runway Monitoring
Jun	June	PTD	Pilot to Dispatcher
Kt	Knots	RAMCC	Regional Air Movement Control Center
LAA	Local Airport Advisory	req	request
LAHSO	Land and Hold Short Operations	rgt tfc	right traffic
lbs	pounds	RON	Remain Overnight
ldg	landing	rqr	require
lgt	lighted	rstd	restricted
lgts	lights	RSRS	reduced same runway separation
LMM	Compass locator at Middle Marker ILS	rwy	runway
LOC	Localizer	Sat	Saturday
LOM	Compass locator at Outer Marker ILS	SELF	Strategic Expeditionary Landing Field
ltd	limited	Sep	September
MACC	Military Area Control Center	SFA	Single Frequency Approach
Mar	March	sfc	surface
MCAF	Marine Corps Air Facility	SFRA	Special Flight Rules Area
MCALF	Marine Corps Auxiliary Landing Field	SOAP	Spectrometric Oil Analysis Program
MCAS	Marine Corps Air Station	SOF	Supervisor of Flying
MCB	Marine Corps Base	SPB	Seaplane Base
med	medium	SR	sunrise
METRO	Pilot-to-Metro voice call	SS	sunset
Mil	military	std	standard
min	minute	Sun	Sunday
MLS	Microwave Landing System	svc	service
MM	Middle Marker of ILS	tfc	traffic
Mon	Monday	thld	threshold
MP	Maintenance Period	Thu	Thursday
MSL	mean sea level	tkf	take-off
MSAW	minimum safe altitude warning	tmpry	temporary
NAAS	Naval Auxiliary Air Station	tran	transient
NADC	Naval Air Development Center	Tue	Tuesday
NADEP	Naval Air Depot	twr	tower
NAEC	Naval Air Engineering Center	twy	taxiway
NAES	Naval Air Engineering Station	UC	Under Construction
NAF	Naval Air Facility	USA	United States Army
NALCO	Naval Air Logistics Control Office	USAF	United States Air Force
NALO	Navy Air Logistics Office	USCG	United States Coast Guard
NALF	Naval Auxiliary Landing Field	USN	United States Navy
NAS	Naval Air Station	V	Defense Switching Network (telephone, formerly AUTOVON)
NAWC	Naval Air Warfare Center	VFR	Visual Flight Rules
NAWS	Naval Air Weapons Station	VIP	Very Important Person
ngt	night	VMC	Visual Meteorological Conditions
NOLF	Naval Outlying Field	Wed	Wednesday
Nov	November	wx	weather

DIRECTORY LEGEND

SAMPLE

①  
 CITY NAME  
 AIRPORT NAME (ALTERNATE NAME) (LTS) (KLTS) CIV/MIL 3 N UTC-6(-5DT) N34°41.93' W99°20.20' JACKSONVILLE  
 200 B S4 FUEL 100 OX 1 TPA-1000(800) AOE Class IV, ARFF Index A NOTAM FILE ORL Not insp. COPTER  
 ⑪ ⑫ ⑬ ⑭ ⑮ ⑯ ⑰ ⑱ ⑲ ⑳ ⑳  
 H-4G, L-19C IAP, DIAP, AD ⑨

21 → RWY 18-36: H12004X200 (ASPH-CONC-GRVD)  
 S-90, D-160, DT-300 PCN 80 R/B/W/T HIRL CL  
 RWY 18: LDIN. MALSF. TDZL. REIL. PAPI(P2R)—GA 3.0° TCH 36'.  
 Thld displd 300'. Trees. Rgt tfc. 0.3% up.  
 RWY 36: ALSF1. 0.4% down.  
 RWY 09-27: H6000X150 (ASPH) MIRL  
 RWY 173-353: H3515X150 (ASPH-PFC) AUV PCN 59 F/A/W/T

LAND AND HOLD SHORT OPERATIONS

LANDING	HOLD SHORT	POINT	DIST	AVBL
RWY 18	09-27			6500
RWY 36	09-27			5400

RUNWAY DECLARED DISTANCE INFORMATION

RWY 18:	TORA-12004	TODA-12704	ASDA-11704	LDA-11504
RWY 36:	TORA-12004	TODA-12004	ASDA-12004	LDA-11704

22 → ARRESTING GEAR/SYSTEM  
 RWY 18 → HOOK E5 (65' OVRN) BAK-14 BAK-12B (1650')  
 BAK-14 BAK-12 (B) (1087') HOOK E5 (74' OVRN) ← RWY 36

23 → MILITARY SERVICE: A-GEAR E-5 connected on dep end, disconnected on  
 apch end. JASU 3(AM32A-60) 2(A/M32A-86)

24  
 25 → FUEL J8(Mil) (NC-100, A) FLUID W SP PRESAIR LOX ← 26  
 OIL O-128 TRAN ALERT Avbl 1300-0200Z†, svc limited weekends.

29 → AIRPORT REMARKS: Special Air Traffic Rules—Part 93, see Regulatory Notices. Attended 1200-0300Z†. Parachute  
 Jumping. Deer invof arpt. Heavy jumbo jet training surface to 9000'. Twy A clsd indef. Flight Notification Service  
 (ADCUS) avbl.

30 → MILITARY REMARKS: ANG PPR/Official Business Only. Base OPS DSN 638-4390, C503-335-4222. Ctc Base OPS 15  
 minutes prior to ldg and after dep. Limited tran parking.

31 → WEATHER DATA SOURCES: AWOS-1 120.3 (202) 426-8000, LLWAS.

32 → COMMUNICATIONS: SFA ATIS 127.25 273.5 (202) 426-8003 UNICOM 122.95 PTD 372.2  
 NAME FSS (ORL) on arpt. 123.65 122.65 122.2  
 NAME RCO 112.2T 112.1R (NAME RADIO)

(R) NAME APP/DEP CON 128.35 257.725 (1200-0400Z†)  
 TOWER 119.65 255.6 (1200-0400Z†) GND CON 121.7 GCO 135.075 (ORLANDO CLNC) CLNC DEL 125.55  
 NAME COMD POST (GERONIMO) 311.0 321.4 6761 PMSV METRO 239.8 NAME OPS 257.5

33 → AIRSPACE: CLASS B See VFR Terminal Area Chart.

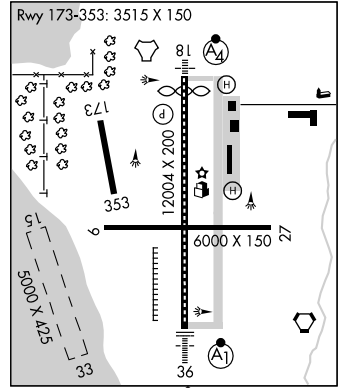
34 → RADIO AIDS TO NAVIGATION: NOTAM FILE ORL. VHF/DF ctc FSS.  
 (H) VORTAC 112.2 MCO Chan 59 N28°32.55' W81°20.12' at fld. 1110/8E.  
 (H) TACAN Chan 29 CBU (109.2) N28°32.65' W81°21.12' at fld. 1115/8E.  
 HERNY NDB (LOM) 221 OR N28°37.40' W81°21.05' 177° 5.4 NM to fld.  
 ILS/DME 108.5 I-ORL Chan 22 Rwy 18. Class IIE. LOM HERNY NDB.  
 ASR/PAR (1200-0400Z†)

35 → COMM/NAV/WEATHER REMARKS: Emerg frequency 121.5 not avbl at twr.

HELIPAD H1: H100X75 (ASPH)  
 HELIPAD H2: H60X60 (ASPH)  
 HELIPORT REMARKS: Helipad H1 lctd on general aviation side and H2 lctd on air carrier side of arpt.

187 TPA 1000(813)  
 WATERWAY 15-33: 5000X425 (WATER)

SEAPLANE REMARKS: Birds roosting and feeding areas along river banks. Seaplanes operating adjacent to SW side of  
 arpt not visible from twr and are required to ctc twr.



All bearings and radials are magnetic unless otherwise specified.  
 All mileages are nautical unless otherwise noted.  
 All times are Coordinated Universal Time (UTC) except as noted.  
 All elevations are in feet above/below Mean Sea Level (MSL) unless otherwise noted.  
 The horizontal reference datum of this publication is North American Datum of 1983 (NAD83), which for charting purposes  
 is considered equivalent to World Geodetic System 1984 (WGS 84).

10

SKETCH LEGEND

RUNWAYS/LANDING AREAS

- Hard Surfaced . . . . .
- Metal Surface . . . . .
- Sod, Gravel, etc. . . . .
- Light Plane, . . . . .
- Ski Landing Area or Water Under Construction . . . . .
- Closed . . . . .
- Helicopter Landings Area . . . . .
- Displaced Threshold . . . . .
- Taxiway, Apron and Stopways . . . . .

MISCELLANEOUS BASE AND CULTURAL FEATURES

- Buildings . . . . .
- Power Lines . . . . .
- Fence . . . . .
- Towers . . . . .
- Tanks . . . . .
- Oil Well . . . . .
- Smoke Stack . . . . .
- Obstruction . . . . .
- Controlling Obstruction . . . . .
- Trees . . . . .
- Populated Places . . . . .
- Cuts and Fills . . . . .
- Cliffs and Depressions . . . . .
- Ditch . . . . .
- Hill . . . . .

RADIO AIDS TO NAVIGATION

- VORTAC . . . . .
- VOR . . . . .
- VOR/DME . . . . .
- NDB . . . . .
- TACAN . . . . .
- NDB/DME . . . . .

MISCELLANEOUS AERONAUTICAL FEATURES

- Airport Beacon . . . . .
- Wind Cone . . . . .
- Landing Tee . . . . .
- Tetrahedron . . . . .
- Control Tower . . . . .

APPROACH LIGHTING SYSTEMS

A dot "•" portrayed with approach lighting letter identifier indicates sequenced flashing lights (F) installed with the approach lighting system e.g. (A1) Negative symbology, e.g., (A1) (V) indicates Pilot Controlled Lighting (PCL).

- Runway Centerline Lighting . . . . .
- (A) Approach Lighting System ALSF-2 . . . . .
- (A1) Approach Lighting System ALSF-1 . . . . .
- (A2) Short Approach Lighting System SALS/SALSF . . . . .
- (A3) Simplified Short Approach Lighting System (SSALR) with RAIL . . . . .
- (A4) Medium Intensity Approach Lighting System (MALS and MALSF)/(SSALS and SSALF) . . . . .
- (A5) Medium Intensity Approach Lighting System (MALS) and RAIL . . . . .
- (V) Omnidirectional Approach Lighting System (ODALS) . . . . .
- (D) Navy Parallel Row and Cross Bar . . . . .
- (F) Air Force Overrun . . . . .
- (V) Visual Approach Slope Indicator with Standard Threshold Clearance provided
- (V2) Pulsating Visual Approach Slope Indicator (PVASI)
- (V3) Visual Approach Slope Indicator with a threshold crossing height to accommodate long bodied or jumbo aircraft
- (V4) Tri-color Visual Approach Slope Indicator (TRCV)
- (V5) Approach Path Alignment Panel (APAP)
- (P) Precision Approach Path Indicator (PAPI)

## LEGEND

This directory is a listing of data on record with the FAA on all open to the public airports, military facilities and selected private use facilities specifically requested by the Department of Defense (DoD) for which a DoD Instrument Approach Procedure has been published in the U.S. Terminal Procedures Publication. Additionally this listing contains data for associated terminal control facilities, air route traffic control centers, and radio aids to navigation within the conterminous United States, Puerto Rico and the Virgin Islands. Joint civil/military and civil airports are listed alphabetically by state, associated city and airport name and cross-referenced by airport name. Military facilities are listed alphabetically by state and official airport name and cross-referenced by associated city name. Nav aids, flight service stations and remote communication outlets that are associated with an airport, but with a different name, are listed alphabetically under their own name, as well as under the airport with which they are associated.

The listing of an open to the public airport in this directory merely indicates the airport operator's willingness to accommodate transient aircraft, and does not represent that the facility conforms with any Federal or local standards, or that it has been approved for use on the part of the general public. Military and private use facilities published in this directory are open to civil pilots only in an emergency or with prior permission. See Special Notice Section, Civil Use of Military Fields.

The information on obstructions is taken from reports submitted to the FAA. Obstruction data has not been verified in all cases. Pilots are cautioned that objects not indicated in this tabulation (or on the airports sketches and/or charts) may exist which can create a hazard to flight operation. Detailed specifics concerning services and facilities tabulated within this directory are contained in the Aeronautical Information Manual, Basic Flight Information and ATC Procedures.

The legend items that follow explain in detail the contents of this Directory and are keyed to the circled numbers on the sample on the preceding pages.

### ① CITY/AIRPORT NAME

Civil and joint civil/military airports and facilities in this directory are listed alphabetically by state and associated city. Where the city name is different from the airport name the city name will appear on the line above the airport name. Airports with the same associated city name will be listed alphabetically by airport name and will be separated by a dashed rule line. A solid rule line will separate all others. FAA approved helipads and seaplane landing areas associated with a land airport will be separated by a dotted line. Military airports are listed alphabetically by state and official airport name.

### ② ALTERNATE NAME

Alternate names, if any, will be shown in parentheses.

### ③ LOCATION IDENTIFIER

The location identifier is a three or four character FAA code followed by a four-character ICAO code assigned to airports. ICAO codes will only be published at joint civil/military, and military facilities. If two different military codes are assigned, both codes will be shown with the primary operating agency's code listed first. These identifiers are used by ATC in lieu of the airport name in flight plans, flight strips and other written records and computer operations. Zeros will appear with a slash to differentiate them from the letter "O".

### ④ OPERATING AGENCY

Airports within this directory are classified into two categories, Military/Federal Government and Civil airports open to the general public, plus selected private use airports. The operating agency is shown for military, private use and joint civil/military airports. The operating agency is shown by an abbreviation as listed below. When an organization is a tenant, the abbreviation is enclosed in parenthesis. No classification indicates the airport is open to the general public with no military tenant.

A	US Army	MC	Marine Corps
AFRC	Air Force Reserve Command	N	Navy
AF	US Air Force	NAF	Naval Air Facility
ANG	Air National Guard	NAS	Naval Air Station
AR	US Army Reserve	NASA	National Air and Space Administration
ARRG	US Army National Guard	P	US Civil Airport Wherein Permit Covers Use by Transient Military Aircraft
CG	US Coast Guard	PVT	Private Use Only (Closed to the Public)
CIV/MIL	Joint Use Civil/Military		
DND	Department of National Defense Canada		

### ⑤ AIRPORT LOCATION

Airport location is expressed as distance and direction from the center of the associated city in nautical miles and cardinal points, e.g., 4 NE.

### ⑥ TIME CONVERSION

Hours of operation of all facilities are expressed in Coordinated Universal Time (UTC) and shown as "Z" time. The directory indicates the number of hours to be subtracted from UTC to obtain local standard time and local daylight saving time UTC-5(-4DT). The symbol ‡ indicates that during periods of Daylight Saving Time effective hours will be one hour earlier than shown. In those areas where daylight saving time is not observed the (-4DT) and ‡ will not be shown. Daylight saving time is in effect from 0200 local time the second Sunday in March to 0200 local time the first Sunday in November. Canada and all U.S. Conterminous States observe daylight saving time except Arizona and Puerto Rico, and the Virgin Islands. If the state observes daylight saving time and the operating times are other than daylight saving times, the operating hours will include the dates, times and no ‡ symbol will be shown, i.e., April 15-Aug 31 0630-1700Z, Sep 1-Apr 14 0600-1700Z.

**7 GEOGRAPHIC POSITION OF AIRPORT—AIRPORT REFERENCE POINT (ARP)**

Positions are shown as hemisphere, degrees, minutes and hundredths of a minute and represent the approximate geometric center of all usable runway surfaces.

**8 CHARTS**

Charts refer to the Sectional Chart and Low and High Altitude Enroute Chart and panel on which the airport or facility is located. Helicopter Chart locations will be indicated as COPTER. IFR Gulf of Mexico West and IFR Gulf of Mexico Central will be depicted as GOMW and GOMC.

**9 INSTRUMENT APPROACH PROCEDURES, AIRPORT DIAGRAMS**

IAP indicates an airport for which a prescribed (Public Use) FAA Instrument Approach Procedure has been published. DIAP indicates an airport for which a prescribed DoD Instrument Approach Procedure has been published in the U.S. Terminal Procedures. See the Special Notice Section of this directory, Civil Use of Military Fields and the Aeronautical Information Manual 5-4-5 Instrument Approach Procedure Charts for additional information. AD indicates an airport for which an airport diagram has been published. Airport diagrams are located in the back of each A/FD volume alphabetically by associated city and airport name.

**10 AIRPORT SKETCH**

The airport sketch, when provided, depicts the airport and related topographical information as seen from the air and should be used in conjunction with the text. It is intended as a guide for pilots in VFR conditions. Symbology that is not self-explanatory will be reflected in the sketch legend. The airport sketch will be oriented with True North at the top. Airport sketches will be added incrementally.

**11 ELEVATION**

The highest point of an airport's usable runways measured in feet from mean sea level. When elevation is sea level it will be indicated as "00". When elevation is below sea level a minus "-" sign will precede the figure.

**12 ROTATING LIGHT BEACON**

B indicates rotating beacon is available. Rotating beacons operate sunset to sunrise unless otherwise indicated in the AIRPORT REMARKS or MILITARY REMARKS segment of the airport entry.

**13 SERVICING—CIVIL**

- |  |  |
|--|--|
| S1: Minor airframe repairs.                      | S5: Major airframe repairs.                      |
| S2: Minor airframe and minor powerplant repairs. | S6: Minor airframe and major powerplant repairs. |
| S3: Major airframe and minor powerplant repairs. | S7: Major powerplant repairs.                    |
| S4: Major airframe and major powerplant repairs. | S8: Minor powerplant repairs.                    |

**14 FUEL**

CODE	FUEL	CODE	FUEL
80	Grade 80 gasoline (Red)	B+	Jet B, Wide-cut, turbine fuel with FS-II*, FP** minus 50° C.
100	Grade 100 gasoline (Green)	J4 (JP4)	(JP-4 military specification) FP** minus 58° C.
100LL	100LL gasoline (low lead) (Blue)	J5 (JP5)	(JP-5 military specification) Kerosene with FS-11, FP** minus 46°C.
115	Grade 115 gasoline (115/145 military specification) (Purple)	J8 (JP8)	(JP-8 military specification) Jet A-1, Kerosene with FS-II*, FP** minus 47°C.
A	Jet A, Kerosene, without FS-II*, FP** minus 40° C.	J8+100	(JP-8 military specification) Jet A-1, Kerosene with FS-II*, FP** minus 47°C, with-fuel additive package that improves thermo stability characteristics of JP-8.
A+	Jet A, Kerosene, with FS-II*, FP** minus 40°C.	J	(Jet Fuel Type Unknown)
A1	Jet A-1, Kerosene, without FS-II*, FP** minus 47°C.	MOGAS	Automobile gasoline which is to be used as aircraft fuel.
A1+	Jet A-1, Kerosene with FS-II*, FP** minus 47° C.		
B	Jet B, Wide-cut, turbine fuel without FS-II*, FP** minus 50° C.		

\*(Fuel System Icing Inhibitor)

\*\* (Freeze Point)

**NOTE:** Certain automobile gasoline may be used in specific aircraft engines if a FAA supplemental type certificate has been obtained. Automobile gasoline, which is to be used in aircraft engines, will be identified as "MOGAS", however, the grade/type and other octane rating will not be published.

Data shown on fuel availability represents the most recent information the publisher has been able to acquire. Because of a variety of factors, the fuel listed may not always be obtainable by transient civil pilots. Confirmation of availability of fuel should be made directly with fuel suppliers at locations where refueling is planned.

**15 OXYGEN—CIVIL**

- |                    |  |
|--------------------|--|
| OX 1 High Pressure | OX 3 High Pressure—Replacement Bottles |
| OX 2 Low Pressure  | OX 4 Low Pressure—Replacement Bottles  |

**16 TRAFFIC PATTERN ALTITUDE**

Traffic Pattern Altitude (TPA)—The first figure shown is TPA above mean sea level. The second figure in parentheses is TPA above airport elevation. Multiple TPA shall be shown as "TPA—See Remarks" and detailed information shall be shown in the Airport or Military Remarks Section. Traffic pattern data for USAF bases, USN facilities, and U.S. Army airports (including those on which ACC or U.S. Army is a tenant) that deviate from standard pattern altitudes shall be shown in Military Remarks.

**17 AIRPORT OF ENTRY, LANDING RIGHTS, AND CUSTOMS USER FEE AIRPORTS**

U.S. CUSTOMS USER FEE AIRPORT—Private Aircraft operators are frequently required to pay the costs associated with customs processing.

AOE—Airport of Entry. A customs Airport of Entry where permission from U.S. Customs is not required to land. However, at least one hour advance notice of arrival is required.

LRA—Landing Rights Airport. Application for permission to land must be submitted in advance to U.S. Customs. At least one hour advance notice of arrival is required.

NOTE: Advance notice of arrival at both an AOE and LRA airport may be included in the flight plan when filed in Canada or Mexico. Where Flight Notification Service (ADCUS) is available the airport remark will indicate this service. This notice will also be treated as an application for permission to land in the case of an LRA. Although advance notice of arrival may be relayed to Customs through Mexico, Canada, and U.S. Communications facilities by flight plan, the aircraft operator is solely responsible for ensuring that Customs receives the notification. (See Customs, Immigration and Naturalization, Public Health and Agriculture Department requirements in the International Flight Information Manual for further details.)

US Customs Air and Sea Ports, Inspectors and Agents

Northeast Sector (New England and Atlantic States—ME to MD)	407-975-1740
Southeast Sector (Atlantic States—DC, WV, VA to FL)	407-975-1780
Central Sector (Interior of the US, including Gulf states—MS, AL, LA)	407-975-1760
Southwest East Sector (OK and eastern TX)	407-975-1840
Southwest West Sector (Western TX, NM and AZ)	407-975-1820
Pacific Sector (WA, OR, CA, HI and AK)	407-975-1800

**18 CERTIFICATED AIRPORT (14 CFR PART 139)**

Airports serving Department of Transportation certified carriers and certified under 14 CFR part 139 are indicated by the Class and the ARFF Index; e.g. Class I, ARFF Index A, which relates to the availability of crash, fire, rescue equipment. Class I airports can have an ARFF Index A through E, depending on the aircraft length and scheduled departures. Class II, III, and IV will always carry an Index A.

14 CFR PART 139 CERTIFICATED AIRPORTS  
AIRPORT CLASSIFICATIONS

Type of Air Carrier Operation	Class I	Class II	Class III	Class IV
Scheduled Air Carrier Aircraft with 31 or more passenger seats	X			
Unscheduled Air Carrier Aircraft with 31 or more passengers seats	X	X		X
Scheduled Air Carrier Aircraft with 10 to 30 passenger seats	X	X	X	

**14 CFR—PART 139 CERTIFICATED AIRPORTS**

## INDICES AND AIRCRAFT RESCUE AND FIRE FIGHTING EQUIPMENT REQUIREMENTS

Airport Index	Required No. Vehicles	Aircraft Length	Scheduled Departures	Agent + Water for Foam
A	1	<90'	≥ 1	500#DC or HALON 1211 or 450#DC + 100 gal H <sub>2</sub> O
B	1 or 2	≥90', <126' ----- ≥126', <159'	≥ 5 ----- <5	Index A + 1500 gal H <sub>2</sub> O
C	2 or 3	≥126', <159' ----- ≥159', <200'	≥ 5 ----- <5	Index A + 3000 gal H <sub>2</sub> O
D	3	≥159', <200' ----- >200'	<5	Index A + 4000 gal H <sub>2</sub> O
E	3	≥200'	≥ 5	Index A + 6000 gal H <sub>2</sub> O

> Greater Than; < Less Than; ≥ Equal or Greater Than; ≤ Equal or Less Than; H<sub>2</sub>O—Water; DC—Dry Chemical.

NOTE: The listing of ARFF index does not necessarily assure coverage for non-air carrier operations or at other than prescribed times for air carrier. ARFF Index Ltd.—indicates ARFF coverage may or may not be available, for information contact airport manager prior to flight.

**19 NOTAM SERVICE**

All public use landing areas are provided NOTAM "D" (distant dissemination) and NOTAM "L" (local dissemination) service. Airport NOTAM file identifier is shown for individual airports, e.g. "NOTAM FILE IAD". See AIM, Basic Flight Information and

ATC Procedures for detailed description of NOTAM's. Current NOTAMs are available from Flight Service Stations at 1-800-WX-BRIEF. Real time Military NOTAMs are available using the DoD Internet NOTAM Distribution System (DINS) [www.notams.jcs.mil](http://www.notams.jcs.mil).

**20 FAA INSPECTION**

All airports not inspected by FAA will be identified by the note: Not insp. This indicates that the airport information has been provided by the owner or operator of the field.

**21 RUNWAY DATA**

Runway information is shown on two lines. That information common to the entire runway is shown on the first line while information concerning the runway ends is shown on the second or following line. Runway direction, surface, length, width, weight bearing capacity, lighting, and slope, when available are shown for each runway. Multiple runways are shown with the longest runway first. Direction, length, width, and lighting are shown for sea-lanes. The full dimensions of helipads are shown, e.g., 50X150. Runway data that requires clarification will be placed in the remarks section.

**RUNWAY DESIGNATION**

Runways are normally numbered in relation to their magnetic orientation rounded off to the nearest 10 degrees. Parallel runways can be designated L (left)/R (right)/C (center). Runways may be designated as Ultralight or assault strips. Assault strips are shown by magnetic bearing.

**RUNWAY DIMENSIONS**

Runway length and width are shown in feet. Length shown is runway end to end including displaced thresholds, but excluding those areas designed as overruns.

**RUNWAY SURFACE AND LENGTH**

Runway lengths prefixed by the letter "H" indicate that the runways are hard surfaced (concrete, asphalt, or part asphalt-concrete). If the runway length is not prefixed, the surface is sod, clay, etc. The runway surface composition is indicated in parentheses after runway length as follows:

- |                                     |   |                                      |
|-------------------------------------|---|--------------------------------------|
| (AFSC)—Aggregate friction seal coat | (GRVL)—Gravel, or cinders                                 | (PSP)—Pierced steel plank            |
| (ASPH)—Asphalt                      | (MATS)—Pierced steel planking,<br>landing mats, membranes | (RFSC)—Rubberized friction seal coat |
| (CONC)—Concrete                     | (PEM)—Part concrete, part asphalt                         | (TURF)—Turf                          |
| (DIRT)—Dirt                         | (PFC)—Porous friction courses                             | (TRTD)—Treated                       |
| (GRVD)—Grooved                      |   | (WC)—Wire combed                     |

**RUNWAY WEIGHT BEARING CAPACITY**

Runway strength data shown in this publication is derived from available information and is a realistic estimate of capability at an average level of activity. It is not intended as a maximum allowable weight or as an operating limitation. Many airport pavements are capable of supporting limited operations with gross weights in excess of the published figures. Permissible operating weights, insofar as runway strengths are concerned, are a matter of agreement between the owner and user. When desiring to operate into any airport at weights in excess of those published in the publication, users should contact the airport management for permission. Runway strength figures are shown in thousand of pounds, with the last three figures being omitted. Add 000 to figure following S, D, 2S, 2T, AUW, SWL, etc., for gross weight capacity. A blank space following the letter designator is used to indicate the runway can sustain aircraft with this type landing gear, although definite runway weight bearing capacity figures are not available, e.g., S, D. Applicable codes for typical gear configurations with S=Single, D=Dual, T=Triple and Q=Quadruple:

CURRENT	NEW	NEW DESCRIPTION
S	S	Single wheel type landing gear (DC3), (C47), (F15), etc.
D	D	Dual wheel type landing gear (BE1900), (B737), (A319), etc.
T	D	Dual wheel type landing gear (P3, C9).
ST	2S	Two single wheels in tandem type landing gear (C130).
TRT	2T	Two triple wheels in tandem type landing gear (C17), etc.
DT	2D	Two dual wheels in tandem type landing gear (B707), etc.
TT	2D	Two dual wheels in tandem type landing gear (B757, KC135).
SBT	2D/D1	Two dual wheels in tandem/dual wheel body gear type landing gear (KC10).
None	2D/2D1	Two dual wheels in tandem/two dual wheels in tandem body gear type landing gear (A340-600).
DDT	2D/2D2	Two dual wheels in tandem/two dual wheels in double tandem body gear type landing gear (B747, E4).
TTT	3D	Three dual wheels in tandem type landing gear (B777), etc.
TT	D2	Dual wheel gear two struts per side main gear type landing gear (B52).
TDT	C5	Complex dual wheel and quadruple wheel combination landing gear (C5).

AUW—All up weight. Maximum weight bearing capacity for any aircraft irrespective of landing gear configuration.

SWL—Single Wheel Loading. (This includes information submitted in terms of Equivalent Single Wheel Loading (ESWL) and Single Isolated Wheel Loading).

PSI—Pounds per square inch. PSI is the actual figure expressing maximum pounds per square inch runway will support, e.g., (SWL 000/PSI 535).

Omission of weight bearing capacity indicates information unknown.

The ACN/PCN System is the ICAO standard method of reporting pavement strength for pavements with bearing strengths greater than 12,500 pounds. The Pavement Classification Number (PCN) is established by an engineering assessment of the runway. The PCN is for use in conjunction with an Aircraft Classification Number (ACN). Consult the Aircraft Flight Manual, Flight Information Handbook, or other appropriate source for ACN tables or charts. Currently, ACN data may not be available for all aircraft. If an ACN table or chart is available, the ACN can be calculated by taking into account the aircraft weight, the pavement type, and the subgrade category. For runways that have been evaluated under the ACN/PCN system, the PCN will be shown as a five-part code (e.g., PCN 80 R/B/W/T). Details of the coded format are as follows:

- (1) The PCN NUMBER—The reported PCN indicates that an aircraft with an ACN equal or less than the reported PCN can operate on the pavement subject to any limitation on the tire pressure.
- (2) The type of pavement:
  - R — Rigid
  - F — Flexible
- (3) The pavement subgrade category:
  - A — High
  - B — Medium
  - C — Low
  - D — Ultra-low
- (4) The maximum tire pressure authorized for the pavement:
  - W — High, no limit
  - X — Medium, limited to 217 psi
  - Y — Low, limited to 145 psi
  - Z — Very low, limited to 73 psi
- (5) Pavement evaluation method:
  - T — Technical evaluation
  - U — By experience of aircraft using the pavement

NOTE: Prior permission from the airport controlling authority is required when the ACN of the aircraft exceeds the published PCN or aircraft tire pressure exceeds the published limits.

#### RUNWAY LIGHTING

Lights are in operation sunset to sunrise. Lighting available by prior arrangement only or operating part of the night and/or pilot controlled lighting with specific operating hours are indicated under airport or military remarks. At USN/USMC facilities lights are available only during airport hours of operation. Since obstructions are usually lighted, obstruction lighting is not included in this code. Unlighted obstructions on or surrounding an airport will be noted in airport or military remarks. Runway lights nonstandard (NSTD) are systems for which the light fixtures are not FAA approved L-800 series: color, intensity, or spacing does not meet FAA standards. Nonstandard runway lights, VASI, or any other system not listed below will be shown in airport remarks or military service. Temporary, emergency or limited runway edge lighting such as flares, smudge pots, lanterns or portable runway lights will also be shown in airport remarks or military service. Types of lighting are shown with the runway or runway end they serve.

NSTD—Light system fails to meet FAA standards.

LIRL—Low Intensity Runway Lights.

MIRL—Medium Intensity Runway Lights.

HIRL—High Intensity Runway Lights.

RAIL—Runway Alignment Indicator Lights.

REIL—Runway End Identifier Lights.

CL—Centerline Lights.

TDZL—Touchdown Zone Lights.

ODALS—Omni Directional Approach Lighting System.

AF OVRN—Air Force Overrun 1000' Standard Approach Lighting System.

LDIN—Lead-In Lighting System.

MALS—Medium Intensity Approach Lighting System.

MALSF—Medium Intensity Approach Lighting System with Sequenced Flashing Lights.

MALSR—Medium Intensity Approach Lighting System with Runway Alignment Indicator Lights.

SALS—Short Approach Lighting System.

SALSF—Short Approach Lighting System with Sequenced Flashing Lights.

SSALS—Simplified Short Approach Lighting System.

SSALF—Simplified Short Approach Lighting System with Sequenced Flashing Lights.

SSALR—Simplified Short Approach Lighting System with Runway Alignment Indicator Lights.

ALSAF—High Intensity Approach Lighting System with Sequenced Flashing Lights.

ALSF1—High Intensity Approach Lighting System with Sequenced Flashing Lights, Category I, Configuration.

ALSF2—High Intensity Approach Lighting System with Sequenced Flashing Lights, Category II, Configuration.

SF—Sequenced Flashing Lights.

OLS—Optical Landing System.

WAVE—OFF.

NOTE: Civil ALSF2 may be operated as SSALR during favorable weather conditions. When runway edge lights are positioned more than 10 feet from the edge of the usable runway surface a remark will be added in the "Remarks" portion of the airport entry. This is applicable to Air Force, Air National Guard and Air Force Reserve Bases, and those joint civil/military airfields on which they are tenants.



VISUAL GLIDESLOPE INDICATORS

APAP—A system of panels, which may or may not be lighted, used for alignment of approach path.			
PNIL	APAP on left side of runway	PNIR	APAP on right side of runway
PAPI—Precision Approach Path Indicator			
P2L	2-identical light units placed on left side of runway	P4L	4-identical light units placed on left side of runway
P2R	2-identical light units placed on right side of runway	P4R	4-identical light units placed on right side of runway
PVASI—Pulsating/steady burning visual approach slope indicator, normally a single light unit projecting two colors.			
PSIL	PVASI on left side of runway	PSIR	PVASI on right side of runway
SAVASI—Simplified Abbreviated Visual Approach Slope Indicator			
S2L	2-box SAVASI on left side of runway	S2R	2-box SAVASI on right side of runway
TRCV—Tri-color visual approach slope indicator, normally a single light unit projecting three colors.			
TRIL	TRCV on left side of runway	TRIR	TRCV on right side of runway
VASI—Visual Approach Slope Indicator			
V2L	2-box VASI on left side of runway	V6L	6-box VASI on left side of runway
V2R	2-box VASI on right side of runway	V6R	6-box VASI on right side of runway
V4L	4-box VASI on left side of runway	V12	12-box VASI on both sides of runway
V4R	4-box VASI on right side of runway	V16	16-box VASI on both sides of runway

NOTE: Approach slope angle and threshold crossing height will be shown when available; i.e., -GA 3.5° TCH 37'.

PILOT CONTROL OF AIRPORT LIGHTING

<u>Key Mike</u>	<u>Function</u>
7 times within 5 seconds	Highest intensity available
5 times within 5 seconds	Medium or lower intensity (Lower REIL or REIL-Off)
3 times within 5 seconds	Lowest intensity available (Lower REIL or REIL-Off)

Available systems will be indicated in the airport or military remarks, e.g., ACTIVATE HIRL Rwy 07–25, MALSR Rwy 07, and VASI Rwy 07—122.8.

Where the airport is not served by an instrument approach procedure and/or has an independent type system of different specification installed by the airport sponsor, descriptions of the type lights, method of control, and operating frequency will be explained in clear text. See AIM, "Basic Flight Information and ATC Procedures," for detailed description of pilot control of airport lighting.

RUNWAY SLOPE

When available, runway slope data will only be provided for those airports with an approved FAA instrument approach procedure. Runway slope will be shown only when it is 0.3 percent or greater. On runways less than 8000 feet, the direction of the slope up will be indicated, e.g., 0.3% up NW. On runways 8000 feet or greater, the slope will be shown (up or down) on the runway end line, e.g., RWY 13: 0.3% up., RWY 21: Pole. Rgt tfc. 0.4% down.

RUNWAY END DATA

Information pertaining to the runway approach end such as approach lights, touchdown zone lights, runway end identification lights, visual glideslope indicators, displaced thresholds, controlling obstruction, and right hand traffic pattern, will be shown on the specific runway end. "Rgt tfc"—Right traffic indicates right turns should be made on landing and takeoff for specified runway end.

LAND AND HOLD SHORT OPERATIONS (LAHSO)

LAHSO is an acronym for "Land and Hold Short Operations." These operations include landing and holding short of an intersection runway, an intersecting taxiway, or other predetermined points on the runway other than a runway or taxiway. Measured distance represents the available landing distance on the landing runway, in feet.

Specific questions regarding these distances should be referred to the air traffic manager of the facility concerned. The Aeronautical Information Manual contains specific details on hold-short operations and markings.

RUNWAY DECLARED DISTANCE INFORMATION

TORA—Take-off Run Available. The length of runway declared available and suitable for the ground run of an aeroplane take-off.

TODA—Take-off Distance Available. The length of the take-off run available plus the length of the clearway, if provided.

ASDA—Accelerate-Stop Distance Available. The length of the take-off run available plus the length of the stopway, if provided.

LDA—Landing Distance Available. The length of runway which is declared available and suitable for the ground run of an aeroplane landing.

**22** ARRESTING GEAR/SYSTEMS

Arresting gear is shown as it is located on the runway. The a-gear distance from the end of the appropriate runway (or into the overrun) is indicated in parentheses. A-Gear which has a bi-direction capability and can be utilized for emergency approach end engagement is indicated by a (B). The direction of engaging device is indicated by an arrow. Up to 15 minutes advance notice may be required for rigging A-Gear for approach and engagement. Airport listing may show availability of other than US Systems. This information is provided for emergency requirements only. Refer to current aircraft operating manuals for specific engagement weight and speed criteria based on aircraft structural restrictions and arresting system limitations.

Following is a list of current systems referenced in this publication identified by both Air Force and Navy terminology:

## BI-DIRECTIONAL CABLE (B)

<u>TYPE</u>	<u>DESCRIPTION</u>
BAK-9	Rotary friction brake.
BAK-12A	Standard BAK-12 with 950 foot run out, 1-inch cable and 40,000 pound weight setting. Rotary friction brake.
BAK-12B	Extended BAK-12 with 1200 foot run, 1¼ inch Cable and 50,000 pounds weight setting. Rotary friction brake.
E28	Rotary Hydraulic (Water Brake).
M21	Rotary Hydraulic (Water Brake) Mobile.

The following device is used in conjunction with some aircraft arresting systems:

BAK-14	A device that raises a hook cable out of a slot in the runway surface and is remotely positioned for engagement by the tower on request. (In addition to personnel reaction time, the system requires up to five seconds to fully raise the cable.)
H	A device that raises a hook cable out of a slot in the runway surface and is remotely positioned for engagement by the tower on request. (In addition to personnel reaction time, the system requires up to one and one-half seconds to fully raise the cable.)

## UNI-DIRECTIONAL CABLE

<u>TYPE</u>	<u>DESCRIPTION</u>
MB60	Textile brake—an emergency one-time use, modular braking system employing the tearing of specially woven textile straps to absorb the kinetic energy.
E5/E5-1/E5-3	Chain Type. At USN/USMC stations E-5 A-GEAR systems are rated, e.g., E-5 RATING-13R-1100 HW (DRY), 31L/R-1200 STD (WET). This rating is a function of the A-GEAR chain weight and length and is used to determine the maximum aircraft engaging speed. A dry rating applies to a stabilized surface (dry or wet) while a wet rating takes into account the amount (if any) of wet overrun that is not capable of withstanding the aircraft weight. These ratings are published under Military Service.

## FOREIGN CABLE

<u>TYPE</u>	<u>DESCRIPTION</u>	<u>US EQUIVALENT</u>
44B-3H	Rotary Hydraulic (Water Brake)	
CHAG	Chain	E-5

## UNI-DIRECTIONAL BARRIER

<u>TYPE</u>	<u>DESCRIPTION</u>
MA-1A	Web barrier between stanchions attached to a chain energy absorber.
BAK-15	Web barrier between stanchions attached to an energy absorber (water squeezer, rotary friction, chain). Designed for wing engagement.

NOTE: Landing short of the runway threshold on a runway with a BAK-15 in the underrun is a significant hazard. The barrier in the down position still protrudes several inches above the underrun. Aircraft contact with the barrier short of the runway threshold can cause damage to the barrier and substantial damage to the aircraft.

## OTHER

<u>TYPE</u>	<u>DESCRIPTION</u>
EMAS	Engineered Material Arresting System, located beyond the departure end of the runway, consisting of high energy absorbing materials which will crush under the weight of an aircraft.

**23** MILITARY SERVICE

Specific military services available at the airport are listed under this general heading. Remarks applicable to any military service are shown in the individual service listing.

**24** JET AIRCRAFT STARTING UNITS (JASU)

The numeral preceding the type of unit indicates the number of units available. The absence of the numeral indicates ten or more units available. If the number of units is unknown, the number one will be shown. Absence of JASU designation indicates non-availability.

The following is a list of current JASU systems referenced in this publication:

USAF JASU (For variations in technical data, refer to T.O. 35-1-7.)

## ELECTRICAL STARTING UNITS:

A/M32A-86	AC: 115/200v, 3 phase, 90 kva, 0.8 pf, 4 wire DC: 28v, 1500 amp, 72 kw (with TR pack)
MC-1A	AC: 115/208v, 400 cycle, 3 phase, 37.5 kva, 0.8 pf, 108 amp, 4 wire DC: 28v, 500 amp, 14 kw
MD-3	AC: 115/208v, 400 cycle, 3 phase, 60 kva, 0.75 pf, 4 wire DC: 28v, 1500 amp, 45 kw, split bus
MD-3A	AC: 115/208v, 400 cycle, 3 phase, 60 kva, 0.75 pf, 4 wire DC: 28v, 1500 amp, 45 kw, split bus
MD-3M	AC: 115/208v, 400 cycle, 3 phase, 60 kva, 0.75 pf, 4 wire DC: 28v, 500 amp, 15 kw

MD-4 AC: 120/208v, 400 cycle, 3 phase, 62.5 kva, 0.8 pf, 175 amp, "WYE" neutral ground, 4 wire, 120v, 400 cycle, 3 phase, 62.5 kva, 0.8 pf, 303 amp, "DELTA" 3 wire, 120v, 400 cycle, 1 phase, 62.5 kva, 0.8 pf, 520 amp, 2 wire

AIR STARTING UNITS

AM32-95 150 +/- 5 lb/min (2055 +/- 68 cfm) at 51 +/- 2 psia  
 AM32A-95 150 +/- 5 lb/min @ 49 +/- 2 psia (35 +/- 2 psig)  
 LASS 150 +/- 5 lb/min @ 49 +/- 2 psia  
 MA-1A 82 lb/min (1123 cfm) at 130° air inlet temp, 45 psia (min) air outlet press  
 MC-1 15 cfm, 3500 psia  
 MC-1A 15 cfm, 3500 psia  
 MC-2A 15 cfm, 200 psia  
 MC-11 8,000 cu in cap, 4000 psig, 15 cfm

COMBINED AIR AND ELECTRICAL STARTING UNITS:

AGPU AC: 115/200v, 400 cycle, 3 phase, 30 kw gen  
 DC: 28v, 700 amp  
 AIR: 60 lb/min @ 40 psig @ sea level  
 AM32A-60\* AIR: 120 +/- 4 lb/min (1644 +/- 55 cfm) at 49 +/- 2 psia  
 AC: 120/208v, 400 cycle, 3 phase, 75 kva, 0.75 pf, 4 wire, 120v, 1 phase, 25 kva  
 DC: 28v, 500 amp, 15 kw  
 AM32A-60A AIR: 150 +/- 5 lb/min (2055 +/- 68 cfm) at 51 +/- 2 psia  
 AC: 120/208v, 400 cycle, 3 phase, 75 kva, 0.75 pf, 4 wire  
 DC: 28v, 200 amp, 5.6 kw  
 AM32A-60B\* AIR: 130 lb/min, 50 psia  
 AC: 120/208v, 400 cycle, 3 phase, 75 kva, 0.75 pf, 4 wire  
 DC: 28v, 200 amp, 5.6 kw

\*NOTE: During combined air and electrical loads, the pneumatic circuitry takes preference and will limit the amount of electrical power available.

USN JASU

ELECTRICAL STARTING UNITS:

NC-8A/A1 DC: 500 amp constant, 750 amp intermittent, 28v;  
 AC: 60 kva @ .8 pf, 115/200v, 3 phase, 400 Hz.  
 NC-10A/A1/B/C DC: 750 amp constant, 1000 amp intermittent, 28v;  
 AC: 90 kva, 115/200v, 3 phase, 400 Hz.

AIR STARTING UNITS:

GTC-85/GTE-85 120 lbs/min @ 45 psi.  
 MSU-200NAV/A/U47A-5 204 lbs/min @ 56 psia.  
 WELLS AIR START SYSTEM 180 lbs/min @ 75 psi or 120 lbs/min @ 45 psi. Simultaneous multiple start capability.

COMBINED AIR AND ELECTRICAL STARTING UNITS:

NCP-105/RCPT 180 lbs/min @ 75 psi or 120 lbs/min @ 45 psi. 700 amp, 28v DC. 120/208v, 400 Hz AC, 30 kva.

JASU (ARMY)

59B2-1B 28v, 7.5 kw, 280 amp.

OTHER JASU

ELECTRICAL STARTING UNITS (DND):

CE12 AC 115/200v, 140 kva, 400 Hz, 3 phase  
 CE13 AC 115/200v, 60 kva, 400 Hz, 3 phase  
 CE14 AC/DC 115/200v, 140 kva, 400 Hz, 3 phase, 28vDC, 1500 amp  
 CE15 DC 22-35v, 500 amp continuous 1100 amp intermittent  
 CE16 DC 22-35v, 500 amp continuous 1100 amp intermittent soft start

AIR STARTING UNITS (DND):

CA2 ASA 45.5 psig, 116.4 lb/min

COMBINED AIR AND ELECTRICAL STARTING UNITS (DND)

CEA1 AC 120/208v, 60 kva, 400 Hz, 3 phase DC 28v, 75 amp  
 AIR 112.5 lb/min, 47 psig

ELECTRICAL STARTING UNITS (OTHER)

C-26 28v 45kw 115-200v 15kw 380-800 Hz 1 phase 2 wire  
 C-26-B, C-26-C 28v 45kw: Split Bus: 115-200v 15kw 380-800 Hz 1 phase 2 wire  
 E3 DC 28v/10kw

AIR STARTING UNITS (OTHER):

A4 40 psi/2 lb/sec (LPAS Mk12, Mk12L, Mk12A, Mk1, Mk2B)  
 MA-1 150 Air HP, 115 lb/min 50 psia  
 MA-2 250 Air HP, 150 lb/min 75 psia

CARTRIDGE:

MXU-4A USAF

**25 FUEL—MILITARY**

Fuel available through US Military Base supply, DESC Into-Plane Contracts and/or reciprocal agreement is listed first and is followed by (Mil). At commercial airports where Into-Plane contracts are in place, the name of the refueling agent is shown. Military fuel should be used first if it is available. When military fuel cannot be obtained but Into-Plane contract fuel is available, Government aircraft must refuel with the contract fuel and applicable refueling agent to avoid any breach in contract terms and conditions. Fuel not available through the above is shown preceded by NC (no contract). When fuel is obtained from NC sources, local purchase procedures must be followed. The US Military Aircraft Identaplates DD Form 1896 (Jet Fuel), DD Form 1897 (Avgas) and AF Form 1245 (Avgas) are used at military installations only. The US Government Aviation Into-Plane Reimbursement (AIR) Card (currently issued by AVCARD) is the instrument to be used to obtain fuel under a DESC Into-Plane Contract and for NC purchases if the refueling agent at the commercial airport accepts the AVCARD. A current list of contract fuel locations is available online at [www.desc.dla.mil/Static/ProductsAndServices.asp](http://www.desc.dla.mil/Static/ProductsAndServices.asp); click on the Commercial Airports button.

See legend item 14 for fuel code and description.

**26 SUPPORTING FLUIDS AND SYSTEMS—MILITARY****CODE**

ADI	Anti-Detonation Injection Fluid—Reciprocating Engine Aircraft.
W	Water Thrust Augmentation—Jet Aircraft.
WAI	Water-Alcohol Injection Type, Thrust Augmentation—Jet Aircraft.
SP	Single Point Refueling.
PRESAIR	Air Compressors rated 3,000 PSI or more.
De-Ice	Anti-icing/De-icing/Defrosting Fluid (MIL-A-8243).
<b>OXYGEN:</b>	
LPOX	Low pressure oxygen servicing.
HPOX	High pressure oxygen servicing.
LHOX	Low and high pressure oxygen servicing.
LOX	Liquid oxygen servicing.
OXRB	Oxygen replacement bottles. (Maintained primarily at Naval stations for use in acft where oxygen can be replenished only by replacement of cylinders.)
OX	Indicates oxygen servicing when type of servicing is unknown.

NOTE: Combinations of above items is used to indicate complete oxygen servicing available;

LHOXRB	Low and high pressure oxygen servicing and replacement bottles;
LPOXRB	Low pressure oxygen replacement bottles only, etc.

NOTE: Aircraft will be serviced with oxygen procured under military specifications only. Aircraft will not be serviced with medical oxygen.

**NITROGEN:**

LPNIT	Low pressure nitrogen servicing.
HPNIT	High pressure nitrogen servicing.
LHNIT	Low and high pressure nitrogen servicing.

**27 OIL—MILITARY**

US AVIATION OILS (MIL SPECS):

CODE	GRADE, TYPE
0-113	1065, Reciprocating Engine Oil (MIL-L-6082)
0-117	1100, Reciprocating Engine Oil (MIL-L-6082)
0-117+	1100, 0-117 plus cyclohexanone (MIL-L-6082)
0-123	1065, (Dispersant), Reciprocating Engine Oil (MIL-L-22851 Type III)
0-128	1100, (Dispersant), Reciprocating Engine Oil (MIL-L-22851 Type II)
0-132	1005, Jet Engine Oil (MIL-L-6081)
0-133	1010, Jet Engine Oil (MIL-L-6081)
0-147	None, MIL-L-6085A Lubricating Oil, Instrument, Synthetic
0-148	None, MIL-L-7808 (Synthetic Base) Turbine Engine Oil
0-149	None, Aircraft Turbine Engine Synthetic, 7.5c St
0-155	None, MIL-L-6086C, Aircraft, Medium Grade
0-156	None, MIL-L-23699 (Synthetic Base), Turbo prop and Turbo shaft Engines
JOAP/SOAP	Joint Oil Analysis Program. JOAP support is furnished during normal duty hours, other times on request. (JOAP and SOAP programs provide essentially the same service, JOAP is now the standard joint service supported program.)

**28 TRANSIENT ALERT (TRAN ALERT)—MILITARY**

Tran Alert service is considered to include all services required for normal aircraft turn-around, e.g., servicing (fuel, oil, oxygen, etc.), debriefing to determine requirements for maintenance, minor maintenance, inspection and parking assistance of transient aircraft. Drag chute repack, specialized maintenance, or extensive repairs will be provided within the capabilities and priorities of the base. Delays can be anticipated after normal duty hours/holidays/weekends regardless of the hours of transient maintenance operation. Pilots should not expect aircraft to be serviced for TURN-AROUNDS during time periods when servicing or maintenance manpower is not available. In the case of airports not operated exclusively by US military, the servicing indicated by the remarks will not always be available for US military

aircraft. When transient alert services are not shown, facilities are unknown. NO PRIORITY BASIS—means that transient alert services will be provided only after all the requirements for mission/tactical assigned aircraft have been accomplished.

**29 AIRPORT REMARKS**

The Attendance Schedule is the months, days and hours the airport is actually attended. Airport attendance does not mean watchman duties or telephone accessibility, but rather an attendant or operator on duty to provide at least minimum services (e.g., repairs, fuel, transportation).

Airport Remarks have been grouped in order of applicability. Airport remarks are limited to those items of information that are determined essential for operational use, i.e., conditions of a permanent or indefinite nature and conditions that will remain in effect for more than 30 days concerning aeronautical facilities, services, maintenance available, procedures or hazards, knowledge of which is essential for safe and efficient operation of aircraft. Information concerning permanent closing of a runway or taxiway will not be shown. A note "See Special Notices" shall be applied within this remarks section when a special notice applicable to the entry is contained in the Special Notices section of this publication.

Parachute Jumping indicates parachute jumping areas associated with the airport. See Parachute Jumping Area section of this publication for additional information.

Landing Fee indicates landing charges for private or non-revenue producing aircraft. In addition, fees may be charged for planes that remain over a couple of hours and buy no services, or at major airline terminals for all aircraft.

Note: Unless otherwise stated, remarks including runway ends refer to the runway's approach end.

**30 MILITARY REMARKS**

Military Remarks published at a joint Civil/Military facility are remarks that are applicable to the Military. At Military Facilities all remarks will be published under the heading Military Remarks. Remarks contained in this section may not be applicable to civil users. The first group of remarks is applicable to the primary operator of the airport. Remarks applicable to a tenant on the airport are shown preceded by the tenant organization, i.e., (A) (AF) (N) (ANG), etc. Military airports operate 24 hours unless otherwise specified. Airport operating hours are listed first (airport operating hours will only be listed if they are different than the airport attended hours or if the attended hours are unavailable) followed by pertinent remarks in order of applicability. Remarks will include information on restrictions, hazards, traffic pattern, noise abatement, customs/agriculture/immigration, and miscellaneous information applicable to the Military.

Type of restrictions:

CLOSED: When designated closed, the airport is restricted from use by all aircraft unless stated otherwise. Any closure applying to specific type of aircraft or operation will be so stated. USN/USMC/USAF airports are considered closed during non-operating hours. Closed airports may be utilized during an emergency provided there is a safe landing area.

OFFICIAL BUSINESS ONLY: The airfield is closed to all transient military aircraft for obtaining routine services such as fueling, passenger drop off or pickup, practice approaches, parking, etc. The airfield may be used by aircrews and aircraft if official government business (including civilian) must be conducted on or near the airfield and prior permission is received from the airfield manager.

AF OFFICIAL BUSINESS ONLY OR NAVY OFFICIAL BUSINESS ONLY: Indicates that the restriction applies only to service indicated.

PRIOR PERMISSION REQUIRED (PPR): Airport is closed to transient aircraft unless approval for operation is obtained from the appropriate commander through Chief, Airfield Management or Airfield Operations Officer. Official Business or PPR does not preclude the use of US Military airports as an alternate for IFR flights. If a non-US military airport is used as a weather alternate and requires a PPR, the PPR must be requested and confirmed before the flight departs. The purpose of PPR is to control volume and flow of traffic rather than to prohibit it. Prior permission is required for all aircraft requiring transient alert service outside the published transient alert duty hours. All aircraft carrying hazardous materials must obtain prior permission as outlined in AFJI 11-204, AR 95-27, OPNAVINST 3710.7.

Note: OFFICIAL BUSINESS ONLY AND PPR restrictions are not applicable to Special Air Mission (SAM) or Special Air Resource (SPAR) aircraft providing person or persons on board are designated Code 6 or higher as explained in AFJMAN 11-213, AR 95-11, OPNAVINST 3722-8J. Official Business Only or PPR do not preclude the use of the airport as an alternate for IFR flights.

**31 WEATHER DATA SOURCES**

Weather data sources will be listed alphabetically followed by their assigned frequencies and/or telephone number and hours of operation.

ASOS—Automated Surface Observing System. Reports the same as an AWOS-3 plus precipitation identification and intensity, and freezing rain occurrence (future enhancement).

AWOS—Automated Weather Observing System

AWOS-A—reports altimeter setting (all other information is advisory only).

AWOS-1—reports altimeter setting, wind data and usually temperature, dewpoint and density altitude.

AWOS-2—reports the same as AWOS-1 plus visibility.

AWOS-3—reports the same as AWOS-1 plus visibility and cloud/ceiling data.

See AIM, Basic Flight Information and ATC Procedures for detailed description of AWOS.

HIWAS—See RADIO AIDS TO NAVIGATION

LAWRS—Limited Aviation Weather Reporting Station where observers report cloud height, weather, obstructions to vision, temperature and dewpoint (in most cases), surface wind, altimeter and pertinent remarks.

LLWAS—indicates a Low Level Wind Shear Alert System consisting of a center field and several field perimeter anemometers. SAWRS—identifies airports that have a Supplemental Aviation Weather Reporting Station available to pilots for current weather information.

SWSL—Supplemental Weather Service Location providing current local weather information via radio and telephone.

TDWR—indicates airports that have Terminal Doppler Weather Radar.

WSP—indicates airports that have Weather System Processor.

When the automated weather source is broadcast over an associated airport NAVAID frequency (see NAVAID line), it shall be indicated by a bold ASOS, AWOS, or HIWAS followed by the frequency, identifier and phone number, if available.

## **32 COMMUNICATIONS**

Airport terminal control facilities and radio communications associated with the airport shall be shown. When the call sign is not the same as the airport name the call sign will be shown. Frequencies shall normally be shown in descending order with the primary frequency listed first. Frequencies will be listed, together with sectorization indicated by outbound radials, and hours of operation. Communications will be listed in sequence as follows:

Single Frequency Approach (SFA), Common Traffic Advisory Frequency (CTAF), Automatic Terminal Information Service (ATIS) and Aeronautical Advisory Stations (UNICOM) or (AUNICOM) along with their frequency is shown, where available, on the line following the heading "COMMUNICATIONS." When the CTAF and UNICOM frequencies are the same, the frequency will be shown as CTAF/UNICOM 122.8.

The FSS telephone nationwide is toll free 1-800-WX-BRIEF (1-800-992-7433). When the FSS is located on the field it will be indicated as "on arpt". Frequencies available at the FSS will follow in descending order. Remote Communications Outlet (RCO) providing service to the airport followed by the frequency and FSS RADIO name will be shown when available.

FSS's provide information on airport conditions, radio aids and other facilities, and process flight plans. Airport Advisory Service (AAS) is provided on the CTAF by FSS's for select non-tower airports or airports where the tower is not in operation. (See AIM, Para 4-1-9 Traffic Advisory Practices at Airports Without Operating Control Towers or AC 90-42C.)

Aviation weather briefing service is provided by FSS specialists. Flight and weather briefing services are also available by calling the telephone numbers listed.

Remote Communications Outlet (RCO)—An unmanned air/ground communications facility that is remotely controlled and provides UHF or VHF communications capability to extend the service range of an FSS.

Civil Communications Frequencies—Civil communications frequencies used in the FSS air/ground system are operated on 122.0, 122.2, 123.6; emergency 121.5; plus receive-only on 122.1.

- a. 122.0 is assigned as the Enroute Flight Advisory Service frequency at selected FSS RADIO outlets.
- b. 122.2 is assigned as a common enroute frequency.
- c. 123.6 is assigned as the airport advisory frequency at select non-tower locations. At airports with a tower, FSS may provide airport advisories on the tower frequency when tower is closed.
- d. 122.1 is the primary receive-only frequency at VOR's.
- e. Some FSS's are assigned 50 kHz frequencies in the 122-126 MHz band (eg. 122.45). Pilots using the FSS A/G system should refer to this directory or appropriate charts to determine frequencies available at the FSS or remote facility through which they wish to communicate.

Emergency frequency 121.5 and 243.0 are available at all Flight Service Stations, most Towers, Approach Control and RADAR facilities.

Frequencies published followed by the letter "T" or "R", indicate that the facility will only transmit or receive respectively on that frequency. All radio aids to navigation (NAVAID) frequencies are transmit only.

### **TERMINAL SERVICES**

SFA—Single Frequency Approach.

CTAF—A program designed to get all vehicles and aircraft at airports without an operating control tower on a common frequency.

ATIS—A continuous broadcast of recorded non-control information in selected terminal areas.

D-ATIS—Digital ATIS provides ATIS information in text form outside the standard reception range of conventional ATIS via landline & data link communications and voice message within range of existing transmitters.

AUNICOM—Automated UNICOM is a computerized, command response system that provides automated weather, radio check capability and airport advisory information selected from an automated menu by microphone clicks.

UNICOM—A non-government air/ground radio communications facility which may provide airport information.

PTD—Pilot to Dispatcher.

APP CON—Approach Control. The symbol **Ⓡ** indicates radar approach control.

TOWER—Control tower.

GCA—Ground Control Approach System.

GND CON—Ground Control.

GCO—Ground Communication Outlet—An unstaffed, remotely controlled, ground/ground communications facility. Pilots at uncontrolled airports may contact ATC and FSS via VHF to a telephone connection to obtain an instrument clearance or close a VFR or IFR flight plan. They may also get an updated weather briefing prior to takeoff. Pilots will use four "key clicks" on the

VHF radio to contact the appropriate ATC facility or six "key clicks" to contact the FSS. The GCO system is intended to be used only on the ground.

DEP CON—Departure Control. The symbol **(R)** indicates radar departure control.

CLNC DEL—Clearance Delivery.

PRE TAXI CLNC—Pre taxi clearance.

VFR ADVSY SVC—VFR Advisory Service. Service provided by Non-Radar Approach Control.

Advisory Service for VFR aircraft (upon a workload basis) ctc APP CON.

COMD POST—Command Post followed by the operator call sign in parenthesis.

PMSV—Pilot-to-Metro Service call sign, frequency and hours of operation, when full service is other than continuous.

PMSV installations at which weather observation service is available shall be indicated, following the frequency and/or hours of operation as "Wx obsn svc 1900-0000Z+" or "other times" may be used when no specific time is given. PMSV facilities manned by forecasters are considered "Full Service". PMSV facilities manned by weather observers are listed as "Limited Service".

OPS—Operations followed by the operator call sign in parenthesis.

CON

RANGE

FLT FLW—Flight Following

MEDIVAC

NOTE: Communication frequencies followed by the letter "X" indicate frequency available on request.

### **(33) AIRSPACE**

Information concerning Class B, C, and part-time D and E surface area airspace shall be published with effective times.

Class D and E surface area airspace that is continuous as established by Rulemaking Docket will not be shown.

CLASS B—Radar Sequencing and Separation Service for all aircraft in CLASS B airspace.

CLASS C—Separation between IFR and VFR aircraft and sequencing of VFR arrivals to the primary airport.

TRSA—Radar Sequencing and Separation Service for participating VFR Aircraft within a Terminal Radar Service Area.

Class C, D, and E airspace described in this publication is that airspace usually consisting of a 5 NM radius core surface area that begins at the surface and extends upward to an altitude above the airport elevation (charted in MSL for Class C and Class D). Class E surface airspace normally extends from the surface up to but not including the overlying controlled airspace.

When part-time Class C or Class D airspace defaults to Class E, the core surface area becomes Class E. This will be formatted as:

**AIRSPACE: CLASS C** svc "times" ctc **APP CON** other times CLASS E:

or

**AIRSPACE: CLASS D** svc "times" other times CLASS E.

When a part-time Class C, Class D or Class E surface area defaults to Class G, the core surface area becomes Class G up to, but not including, the overlying controlled airspace. Normally, the overlying controlled airspace is Class E airspace beginning at either 700' or 1200' AGL. This will be formatted as:

**AIRSPACE: CLASS C** svc "times" ctc **APP CON** other times CLASS G, with CLASS E 700' (or 1200') AGL & abv:

or

**AIRSPACE: CLASS D** svc "times" other times CLASS G with CLASS E 700' (or 1200') AGL & abv:

or

**AIRSPACE: CLASS E** svc "times" other times CLASS G with CLASS E 700' (or 1200') AGL & abv.

**NOTE: AIRSPACE SVC "TIMES" INCLUDE ALL ASSOCIATED ARRIVAL EXTENSIONS.** Surface area arrival extensions for instrument approach procedures become part of the primary core surface area. These extensions may be either Class D or Class E airspace and are effective concurrent with the times of the primary core surface area. For example, when a part-time Class C, Class D or Class E surface area defaults to Class G, the associated arrival extensions will default to Class G at the same time. When a part-time Class C or Class D surface area defaults to Class E, the arrival extensions will remain in effect as Class E airspace.

**NOTE: CLASS E AIRSPACE EXTENDING UPWARD FROM 700 FEET OR MORE ABOVE THE SURFACE, DESIGNATED IN CONJUNCTION WITH AN AIRPORT WITH AN APPROVED INSTRUMENT PROCEDURE.**


Class E 700' AGL (shown as magenta vignette on sectional charts) and 1200' AGL (blue vignette) areas are designated when necessary to provide controlled airspace for transitioning to/from the terminal and enroute environments. Unless otherwise specified, these 700'/1200' AGL Class E airspace areas remain in effect continuously, regardless of airport operating hours or surface area status. These transition areas should not be confused with surface areas or arrival extensions.

(See Chapter 3, AIRSPACE, in the Aeronautical Information Manual for further details)

**34 RADIO AIDS TO NAVIGATION**

The Airport/Facility Directory lists, by facility name, all Radio Aids to Navigation that appear on National Aeronautical Navigation Services Visual or IFR Aeronautical Charts and those upon which the FAA has approved an Instrument Approach Procedure, with exception of selected TACANs. Military TACAN information will be published for Military facilities contained in this publication. All VOR, VORTAC, TACAN, ILS and MLS equipment in the National Airspace System has an automatic monitoring and shutdown feature in the event of malfunction. Unmonitored, as used in this publication, for any navigational aid, means that monitoring personnel cannot observe the malfunction or shutdown signal. The NAVAID NOTAM file identifier will be shown as "NOTAM FILE IAD" and will be listed on the Radio Aids to Navigation line. When two or more NAVAIDS are listed and the NOTAM file identifier is different from that shown on the Radio Aids to Navigation line, it will be shown with the NAVAID listing. NOTAM file identifiers for ILSs and its components (e.g., NDB (LOM) are the same as the associated airports and are not repeated. Automated Surface Observing System (ASOS), Automated Weather Observing System (AWOS), and Hazardous Inflight Weather Advisory Service (HIWAS) will be shown when this service is broadcast over selected NAVAIDS.

NAVAID information is tabulated as indicated in the following sample:



Restriction within the normal altitude/range of the navigational aid (See primary alphabetical listing for restrictions on VORTAC and VOR/DME).

Note: Those DME channel numbers with a (Y) suffix require TACAN to be placed in the "Y" mode to receive distance information.

**HIWAS**—Hazardous Inflight Weather Advisory Service is a continuous broadcast of inflight weather advisories including summarized SIGMETs, convective SIGMETs, AIRMETS and urgent PIREPs. HIWAS is presently broadcast over selected VOR's throughout the U.S.

**ASR/PAR**—Indicates that Surveillance (ASR) or Precision (PAR) radar instrument approach minimums are published in the U.S. Terminal Procedures. Only part-time hours of operation will be shown.

**RADIO CLASS DESIGNATIONS**

VOR/DME/TACAN Standard Service Volume (SSV) Classifications

SSV Class	Altitudes	Distance (NM)
(T) Terminal	1000' to 12,000'	25
(L) Low Altitude	1000' to 18,000'	40
(H) High Altitude	1000' to 14,500'	40
	14,500' to 18,000'	100
	18,000' to 45,000'	130
	45,000' to 60,000'	100

NOTE: Additionally, (H) facilities provide (L) and (T) service volume and (L) facilities provide (T) service. Altitudes are with respect to the station's site elevation. Coverage is not available in a cone of airspace directly above the facility.

**CONTINUED ON NEXT PAGE**



CONTINUED FROM PRECEDING PAGE

The term VOR is, operationally, a general term covering the VHF omnidirectional bearing type of facility without regard to the fact that the power, the frequency protected service volume, the equipment configuration, and operational requirements may vary between facilities at different locations.

AB _____	Automatic Weather Broadcast.
DF _____	Direction Finding Service.
DME _____	UHF standard (TACAN compatible) distance measuring equipment.
DME(Y) _____	UHF standard (TACAN compatible) distance measuring equipment that require TACAN to be placed in the "Y" mode to receive DME.
GS _____	Glide slope.
H _____	Non-directional radio beacon (homing), power 50 watts to less than 2,000 watts (50 NM at all altitudes).
HH _____	Non-directional radio beacon (homing), power 2,000 watts or more (75 NM at all altitudes).
H-SAB _____	Non-directional radio beacons providing automatic transcribed weather service.
ILS _____	Instrument Landing System (voice, where available, on localizer channel).
IM _____	Inner marker.
ISMLS _____	Interim Standard Microwave Landing System.
LDA _____	Localizer Directional Aid.
LMM _____	Compass locator station when installed at middle marker site (15 NM at all altitudes).
LOM _____	Compass locator station when installed at outer marker site (15 NM at all altitudes).
MH _____	Non-directional radio beacon (homing) power less than 50 watts (25 NM at all altitudes).
MLS _____	Microwave Landing System.
MM _____	Middle marker.
OM _____	Outer marker.
S _____	Simultaneous range homing signal and/or voice.
SABH _____	Non-directional radio beacon not authorized for IFR or ATC. Provides automatic weather broadcasts.
SDF _____	Simplified Direction Facility.
TACAN _____	UHF navigational facility-omnidirectional course and distance information.
VOR _____	VHF navigational facility-omnidirectional course only.
VOR/DME _____	Collocated VOR navigational facility and UHF standard distance measuring equipment.
VORTAC _____	Collocated VOR and TACAN navigational facilities.
W _____	Without voice on radio facility frequency.
Z _____	VHF station location marker at a LF radio facility.

## ILS FACILITY PERFORMANCE CLASSIFICATION CODES

Codes define the ability of an ILS to support autoland operations. The two portions of the code represent Official Category and farthest point along a Category I, II, or III approach that the Localizer meets Category III structure tolerances.

Official Category: I, II, or III; the lowest minima on published or unpublished procedures supported by the ILS.

Farthest point of satisfactory Category III Localizer performance for Category I, II, or III approaches: A – 4 NM prior to runway threshold, B – 3500 ft prior to runway threshold, C – glide angle dependent but generally 750–1000 ft prior to threshold, T – runway threshold, D – 3000 ft after runway threshold, and E – 2000 ft prior to stop end of runway.

ILS information is tabulated as indicated in the following sample:

ILS/DME 108.5 I-ORL Chan 22 Rwy 18. Class IIE. LOM HERNY NDB.

↖

ILS Facility Performance  
Classification Code

## FREQUENCY PAIRING PLAN AND MLS CHANNELING

MLS CHANNEL	VHF FREQUENCY	TACAN CHANNEL	MLS CHANNEL	VHF FREQUENCY	TACAN CHANNEL	MLS CHANNEL	VHF FREQUENCY	TACAN CHANNEL
500	108.10	18X	568	109.45	31Y	636	114.15	88Y
502	108.30	20X	570	109.55	32Y	638	114.25	89Y
504	108.50	22X	572	109.65	33Y	640	114.35	90Y
506	108.70	24X	574	109.75	34Y	642	114.45	91Y
508	108.90	26X	576	109.85	35Y	644	114.55	92Y
510	109.10	28X	578	109.95	36Y	646	114.65	93Y
512	109.30	30X	580	110.05	37Y	648	114.75	94Y
514	109.50	32X	582	110.15	38Y	650	114.85	95Y
516	109.70	34X	584	110.25	39Y	652	114.95	96Y
518	109.90	36X	586	110.35	40Y	654	115.05	97Y
520	110.10	38X	588	110.45	41Y	656	115.15	98Y
522	110.30	40X	590	110.55	42Y	658	115.25	99Y
524	110.50	42X	592	110.65	43Y	660	115.35	100Y
526	110.70	44X	594	110.75	44Y	662	115.45	101Y
528	110.90	46X	596	110.85	45Y	664	115.55	102Y
530	111.10	48X	598	110.95	46Y	666	115.65	103Y
532	111.30	50X	600	111.05	47Y	668	115.75	104Y
534	111.50	52X	602	111.15	48Y	670	115.85	105Y
536	111.70	54X	604	111.25	49Y	672	115.95	106Y
538	111.90	56X	606	111.35	50Y	674	116.05	107Y
540	108.05	17Y	608	111.45	51Y	676	116.15	108Y
542	108.15	18Y	610	111.55	52Y	678	116.25	109Y
544	108.25	19Y	612	111.65	53Y	680	116.35	110Y
546	108.35	20Y	614	111.75	54Y	682	116.45	111Y
548	108.45	21Y	616	111.85	55Y	684	116.55	112Y
550	108.55	22Y	618	111.95	56Y	686	116.65	113Y
552	108.65	23Y	620	113.35	80Y	688	116.75	114Y
554	108.75	24Y	622	113.45	81Y	690	116.85	115Y
556	108.85	25Y	624	113.55	82Y	692	116.95	116Y
558	108.95	26Y	626	113.65	83Y	694	117.05	117Y
560	109.05	27Y	628	113.75	84Y	696	117.15	118Y
562	109.15	28Y	630	113.85	85Y	698	117.25	119Y
564	109.25	29Y	632	113.95	86Y			
566	109.35	30Y	634	114.05	87Y			

## FREQUENCY PAIRING PLAN AND MLS CHANNELING

The following is a list of paired VOR/ILS VHF frequencies with TACAN channels and MLS channels.

TACAN CHANNEL	VHF FREQUENCY	MLS CHANNEL	TACAN CHANNEL	VHF FREQUENCY	MLS CHANNEL	TACAN CHANNEL	VHF FREQUENCY	MLS CHANNEL
2X	134.5	-	19Y	108.25	544	25X	108.80	-
2Y	134.55	-	20X	108.30	502	25Y	108.85	556
11X	135.4	-	20Y	108.35	546	26X	108.90	508
11Y	135.45	-	21X	108.40	-	26Y	108.95	558
12X	135.5	-	21Y	108.45	548	27X	109.00	-
12Y	135.55	-	22X	108.50	504	27Y	109.05	560
17X	108.00	-	22Y	108.55	550	28X	109.10	510
17Y	108.05	540	23X	108.60	-	28Y	109.15	562
18X	108.10	500	23Y	108.65	552	29X	109.20	-
18Y	108.15	542	24X	108.70	506	29Y	109.25	564
19X	108.20	-	24Y	108.75	554	30X	109.30	512

TACAN CHANNEL	VHF FREQUENCY	MLS CHANNEL	TACAN CHANNEL	VHF FREQUENCY	MLS CHANNEL	TACAN CHANNEL	VHF FREQUENCY	MLS CHANNEL
30Y	109.35	566	63X	133.60	-	95Y	114.85	650
31X	109.40	-	63Y	133.65	-	96X	114.90	-
31Y	109.45	568	64X	133.70	-	96Y	114.95	652
32X	109.50	514	64Y	133.75	-	97X	115.00	-
32Y	109.55	570	65X	133.80	-	97Y	115.05	654
33X	109.60	-	65Y	133.85	-	98X	115.10	-
33Y	109.65	572	66X	133.90	-	98Y	115.15	656
34X	109.70	516	66Y	133.95	-	99X	115.20	-
34Y	109.75	574	67X	134.00	-	99Y	115.25	658
35X	109.80	-	67Y	134.05	-	100X	115.30	-
35Y	109.85	576	68X	134.10	-	100Y	115.35	660
36X	109.90	518	68Y	134.15	-	101X	115.40	-
36Y	109.95	578	69X	134.20	-	101Y	115.45	662
37X	110.00	-	69Y	134.25	-	102X	115.50	-
37Y	110.05	580	70X	112.30	-	102Y	115.55	664
38X	110.10	520	70Y	112.35	-	103X	115.60	-
38Y	110.15	582	71X	112.40	-	103Y	115.65	666
39X	110.20	-	71Y	112.45	-	104X	115.70	-
39Y	110.25	584	72X	112.50	-	104Y	115.75	668
40X	110.30	522	72Y	112.55	-	105X	115.80	-
40Y	110.35	586	73X	112.60	-	105Y	115.85	670
41X	110.40	-	73Y	112.65	-	106X	115.90	-
41Y	110.45	588	74X	112.70	-	106Y	115.95	672
42X	110.50	524	74Y	112.75	-	107X	116.00	-
42Y	110.55	590	75X	112.80	-	107Y	116.05	674
43X	110.60	-	75Y	112.85	-	108X	116.10	-
43Y	110.65	592	76X	112.90	-	108Y	116.15	676
44X	110.70	526	76Y	112.95	-	109X	116.20	-
44Y	110.75	594	77X	113.00	-	109Y	116.25	678
45X	110.80	-	77Y	113.05	-	110X	116.30	-
45Y	110.85	596	78X	113.10	-	110Y	116.35	680
46X	110.90	528	78Y	113.15	-	111X	116.40	-
46Y	110.95	598	79X	113.20	-	111Y	116.45	682
47X	111.00	-	79Y	113.25	-	112X	116.50	-
47Y	111.05	600	80X	113.30	-	112Y	116.55	684
48X	111.10	530	80Y	113.35	620	113X	116.60	-
48Y	111.15	602	81X	113.40	-	113Y	116.65	686
49X	111.20	-	81Y	113.45	622	114X	116.70	-
49Y	111.25	604	82X	113.50	-	114Y	116.75	688
50X	111.30	532	82Y	113.55	624	115X	116.80	-
50Y	111.35	606	83X	113.60	-	115Y	116.85	690
51X	111.40	-	83Y	113.65	626	116X	116.90	-
51Y	111.45	608	84X	113.70	-	116Y	116.95	692
52X	111.50	534	84Y	113.75	628	117X	117.00	-
52Y	111.55	610	85X	113.80	-	117Y	117.05	694
53X	111.60	-	85Y	113.85	630	118X	117.10	-
53Y	111.65	612	86X	113.90	-	118Y	117.15	696
54X	111.70	536	86Y	113.95	632	119X	117.20	-
54Y	111.75	614	87X	114.00	-	119Y	117.25	698
55X	111.80	-	87Y	114.05	634	120X	117.30	-
55Y	111.85	616	88X	114.10	-	120Y	117.35	-
56X	111.90	538	88Y	114.15	636	121X	117.40	-
56Y	111.95	618	89X	114.20	-	121Y	117.45	-
57X	112.00	-	89Y	114.25	638	122X	117.50	-
57Y	112.05	-	90X	114.30	-	122Y	117.55	-
58X	112.10	-	90Y	114.35	640	123X	117.60	-
58Y	112.15	-	91X	114.40	-	123Y	117.65	-
59X	112.20	-	91Y	114.45	642	124X	117.70	-
59Y	112.25	-	92X	114.50	-	124Y	117.75	-
60X	133.30	-	92Y	114.55	644	125X	117.80	-
60Y	133.35	-	93X	114.60	-	125Y	117.85	-
61X	133.40	-	93Y	114.65	646	126X	117.90	-
61Y	133.45	-	94X	114.70	-	126Y	117.95	-
62X	133.50	-	94Y	114.75	648			
62Y	133.55	-	95X	114.80	-			

**35 COMM/NAV/WEATHER REMARKS:**

These remarks consist of pertinent information affecting the current status of communications, NAVAIDs and weather.

**ABBEVILLE MUNI** (ØJØ) 3 N UTC-6(-5DT) N31°36.01' W85°14.29'

NEW ORLEANS

468 NOTAM FILE ANB

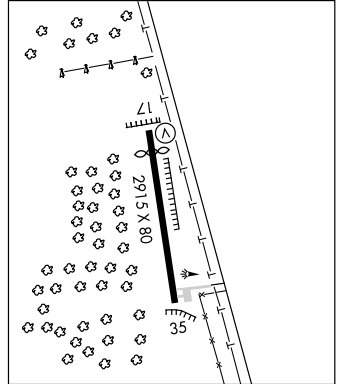
**RWY 17-35:** H2915X80 (ASPH) MIRL

**RWY 17:** VASI(V2L)—GA 3.0° TCH 30'. Thld displd 300'. Trees.

**RWY 35:** Tree.

**AIRPORT REMARKS:** Unattended. Rwy 17 VASI OTS indef.

**COMMUNICATIONS:** CTAF/UNICOM 122.8



**ADDISON MUNI** (2A8) 1 NE UTC-6(-5DT) N34°12.56' W87°09.48'

ATLANTA

786 NOTAM FILE ANB

Not insp.

**RWY 04-22:** 2631X112 (TURF)

**RWY 04:** Trees. **RWY 22:** Trees.

**AIRPORT REMARKS:** Unattended. Rwy 04 marked by white cones with black tips. Length and width subject to change without notice.

**COMMUNICATIONS:** CTAF 122.9

## ALABASTER

**SHELBY CO** (EET) 4 SE UTC-6(-5DT) N33°10.67' W86°46.99'

ATLANTA

586 B S4 **FUEL** 100LL, JET A NOTAM FILE EET

H-6K, 9A, L-18H

**RWY 16-34:** H5000X75 (ASPH) S-16 MIRL 0.3% up SE.

**RWY 16:** REIL. PAPI(P4L)—GA 3.5° TCH 57'. Bldg.

**RWY 34:** REIL. PAPI(P4L). Trees. Rgt tfc.

**AIRPORT REMARKS:** Attended 1300Z-0100Z±. Fuel 24 hr credit card vs avbl. Balloon ops, hang gliding, parachute jumping and motorized parachutes ops are prohibited. Noise abatement area NW of arpt.

ACTIVATE MIRL Rwy 16-34, REIL Rwy 16 and Rwy 34 and PAPI Rwys 16 and 34—CTAF.

**WEATHER DATA SOURCES:** ASOS 134.325 (205)663-5881.

**COMMUNICATIONS:** CTAF/UNICOM 122.7

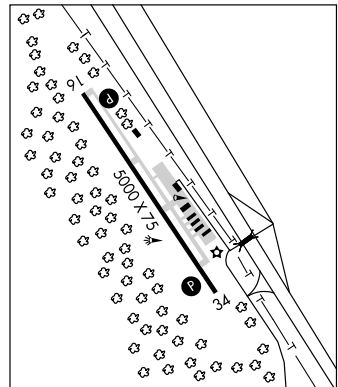
® BIRMINGHAM APP/DEP CON 123.8

GCO 121.725 (BHM CLNC DEL)

**RADIO AIDS TO NAVIGATION:** NOTAM FILE ANB.

**BROOKWOOD (L) VORTACW** 111.0 OKW Chan 47 N33°14.37'

W87°15.00' 099° 23.8 NM to fld. 649/00E.



**ALBARTVILLE RGNL—THOMAS J BRUMLIK FLD** (8A0) 3 SW UTC-6(-5DT)

ATLANTA  
H-6K, 9A, L-181  
IAP

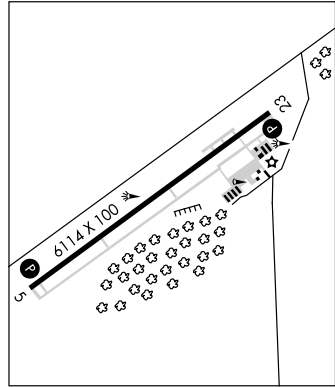
N34°13.75' W86°15.35'  
1032 B S4 FUEL 100LL, JET A NOTAM FILE 8A0  
RWY 05-23: H6114X100 (ASPH-GRVD) S-60, D-90, DT-130  
MIRL 0.5% up NE

RWY 05: PAPI(P2L). Trees. RWY 23: REIL. PAPI(P2L). Trees.  
**AIRPORT REMARKS:** Attended Mon-Sat 1300Z±-dusk, Sun 1830Z±-dusk. Jet A premixed with prist. Unrestricted vehicle access. MIRL Rwy 05-23 preset with ints dusk-0500Z±, to increase ints and ACTIVATE after 0500Z±—CTAF. PAPI Rwy 05 and Rwy 23 opr dusk-0500Z±; after 0500Z± ACTIVATE—CTAF. ACTIVATE REIL Rwy 23—CTAF.

**WEATHER DATA SOURCES:** AWOS-3 119.575 (256) 891-8259.  
**COMMUNICATIONS:** CTAF/UNICOM 123.0

Ⓡ BIRMINGHAM APP/DEP CON 132.15

**RADIO AIDS TO NAVIGATION:** NOTAM FILE GAD.  
GADSDEN (L) VOR/DME 112.3 GAD Chan 70 N33°58.58' W86°05.01' 329° 17.4 NM to fld. 560/02E.  
SARATOGA NDB (MHW) 296 ARF N34°15.17' W86°13.41' 230° 2.1 NM to fld. NOTAM FILE ANB.



**ALEXANDER CITY** N32°52.76' W85°57.68' NOTAM FILE ANB.  
NDB (MHW) 382 DER 359° 2.1 NM to Thomas C Russell Fld.

ATLANTA  
L-181

**ALEXANDER CITY**

**THOMAS C RUSSELL FLD** (ALX) 2 SW UTC-6(-5DT) N32°54.88' W85°57.78'

ATLANTA  
H-9A, L-181  
IAP

686 B S4 FUEL 100LL, JET A NOTAM FILE ANB  
RWY 18-36: H5425X96 (ASPH) S-30 MIRL 1.4% up N  
RWY 18: PAPI(P2L). Thld dsplcd 619'. Trees.

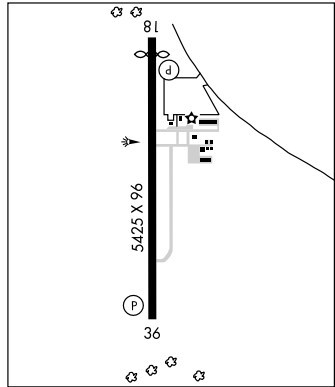
RWY 36: REIL. PAPI(P2L)—GA 3.0°TCH 25'. Trees.  
**AIRPORT REMARKS:** Attended 1330-2300Z±. Fuel 24 hr credit card svc avbl. REIL Rwy 36 OTS indef. MIRL Rwy 18-36 ACTIVATE—CTAF.

**WEATHER DATA SOURCES:** AWOS-3 118.325 (256) 329-1820.  
**COMMUNICATIONS:** CTAF/UNICOM 122.7

Ⓡ MONTGOMERY APP/DEP CON 121.2 (1200-0500Z±)

Ⓡ ATLANTA CENTER APP/DEP CON 120.45 (0500-1200Z±)

**RADIO AIDS TO NAVIGATION:** NOTAM FILE ANB.  
TUSKEGEE (L) VOR/DME 117.3 TGE Chan 120 N32°29.09' W85°40.16' 328° 29.7 NM to fld. 490/02E.  
ALEXANDER CITY NDB (MHW) 382 DER N32°52.76' W85°57.68' 359° 2.1 NM to fld.



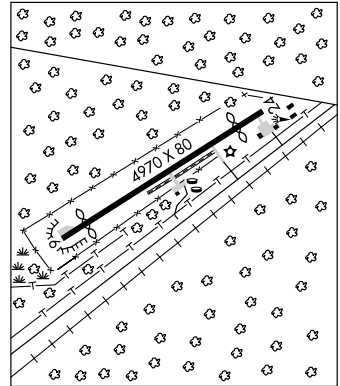
**ALICEVILLE****GEORGE DOWNER** (AIV) 2 SW UTC-6(-5DT) N33°06.39' W88°11.87'

MEMPHIS

150 B NOTAM FILE ANB

**RWY 06-24:** H4970X80 (ASPH) LIRL**RWY 06:** Thld dsplcd 193'.**RWY 24:** Thld dsplcd 613'. Brush.**AIRPORT REMARKS:** Unattended. RWY 06-24 cracked with vegetation and loose aggregate.**COMMUNICATIONS:** CTAf/UNICOM: 122.8**RADIO AIDS TO NAVIGATION:** NOTAM FILE GWO.**BIGBEE (L) VORTACW** 116.2 IGB Chan 109 N33°29.13' W88°30.82' 141° 27.7 NM to fld. 240/04E. **HIWAS.**

L-18H

**ANDALUSIA** N31°18.57' W86°23.53' NOTAM FILE ANB.

NEW ORLEANS

(T) **VORW** 110.2 UIA at South Alabama Rgnl at Bill Benton Fld. 330/00E. Unmonitored.

L-22H

VOR unusable:

360°-009° byd 10 NM,

110°-130°.

010°-080°

**ANDALUSIA-OPP****SOUTH ALABAMA RGNL AT BILL BENTON FLD** (79J) CIV/MIL 4 E UTC-6(-5DT)

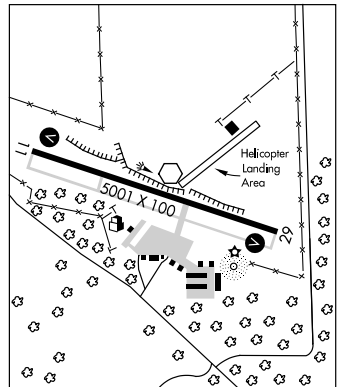
NEW ORLEANS

N31°18.53' W86°23.63'

H-6K, 9A, L-22H

310 B S4 **FUEL** 100LL, JET A OX 3, 4 NOTAM FILE ANB

DIAP

**RWY 11-29:** H5001X100 (ASPH) S-30 MIRL**RWY 11:** VASI(V4L)—GA 3.0° TCH 40'. Tree.**RWY 29:** VASI(V4L)—GA 3.0° TCH 40'.**MILITARY SERVICE: FUEL A+** (NC-100LL, A) Military contract fuel avbl Mon-Fri 1300-0600Z‡, Sat-Sun 1400-0000Z‡ other times call 334-222-0638.**AIRPORT REMARKS:** Attended Mon-Sat 1400-2230Z‡. After hrs avbl; call 334-222-0638/334-427-0733. When twr clsd **ACTIVATE** MIRL Rwy 11-29 and VASI Rwy 11 and 29—119.55.**MILITARY REMARKS:** Mil opr hrs Mon-Fri 1430-2200Z‡ exc holidays and by NOTAM. **MISC** Wx observer avbl Mon-Fri 1430-2230Z‡, exc hol. Wx observation augmented Mon-Fri 1430-2230Z‡, exc hol. Other times wx observation automated. Ctc Cairns AAF for forecast service Mon 0600Z‡-Sat 0700Z‡, except holidays. Wx observation visibility restricted south-southeast due to building. Remote briefing svc avbl 26 OWS, Barksdale AFB, DSN 781-4775, C866-223-9328 (toll free).**WEATHER DATA SOURCES:** ASOS 134.875 (334) 222-9770.**COMMUNICATIONS:** CTAf 119.55 UNICOM 122.8Ⓡ **CAIRNS APP/DEP CON** 133.45 239.4 (Sun-Mon 1200-0500Z‡, Tue-Sat 24 hrs), other times ctcⓇ **JACKSONVILLE CENTER APP/DEP CON** 134.3**ANDALUSIA-OPP TOWER** 119.55 317.75 (1430-2200Z‡) Mon-Fri except holidays and by NOTAM.**GND CON** 121.9 273.45**AIRSPACE:** CLASS D svc Mon-Fri 1430-2300Z‡, except holidays other times CLASS G.**RADIO AIDS TO NAVIGATION:** NOTAM FILE CEW.**CRESTVIEW (H) VORTACW** 115.9 CEW Chan 106 N30°49.57' W86°40.75' 024° 32.4 NM to fld. 255/03E. **HIWAS.****ANDALUSIA (T) VORW** 110.2 UIA N31°18.57' W86°23.53' at fld. NOTAM FILE ANB. Unmonitored.**JUDD NDB (MHW)** 264 JUY N31°18.31' W86°23.45' at fld. NOTAM FILE ANB. Unmonitored Sun and Mon 0500-1200Z‡.

**ANNISTON METROPOLITAN** (ANB) 5 SW UTC-6(-5DT) N33°35.29' W85°51.49'

ATLANTA

612 B S4 FUEL 100LL, JET A OX 3, 4 ARFF Index—See Remarks NOTAM FILE ANB H-9A, 12F, L-181  
RWY 05-23: H7000X150 (ASPH-GRVD) S-90, D-160, ST-175, DT-260, DDT-620 HIRL IAPRWY 05: MALSR. PAPI(P4L). Rgt tfc.  
RWY 23: REIL. PAPI(P4L). Trees.

AIRPORT REMARKS: Attended 1330-0000Z†. For fuel after hrs call 256-835-4410. Svc fee 0000-1330Z†. Birds on and invof Rwy 05-23. For FBO svcs during arpt attendance hrs call 256-831-4410. Class I, ARFF Index A. CLOSED to air carrier ops with more than 30 passenger seats except PPR call 256-831-4410. Index B ARFF equipment avbl all hrs. ACTIVATE MALSR Rwy 05, HIRL Rwy 05-23, PAPI Rwy 05 and Rwy 23 and REIL Rwy 23—CTAF.

WEATHER DATA SOURCES: ASOS 119.675 (256)835-3931.

COMMUNICATIONS: CTAF 123.6 UNICOM 123.0

RCO 123.6 122.2 (ANNISTON RADIO)

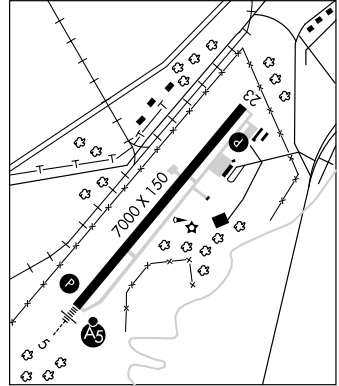
Ⓡ BIRMINGHAM APP/DEP CON 125.45

RADIO AIDS TO NAVIGATION: NOTAM FILE ANB.

TALLADEGA (L) VOR/DME 108.8 TDG Chan 25 N33°34.51'  
W86°02.56' 083° 9.3 NM to fld. 530/02E.BOGGA NDB (LOM) 211 AN N33°32.06' W85°55.85' 049° 4.9  
NM to fld.

ILS 111.5 I-ANB Rwy 05. Class IA. LOM BOGGA NDB.

COMM/NAV/WEATHER REMARKS: Ctc Anniston Radio for airport advisory service on 123.6.

**ARDMORE** (1M3) 2 SW UTC-6(-5DT) N34°58.67' W86°53.08'

ATLANTA

920 S4 NOTAM FILE ANB

RWY 01-19: 2700X100 (TURF)

RWY 01: Tree. RWY 19: Tree.

AIRPORT REMARKS: Attended Mon-Fri dalgt hrs. Rwy 01-19 marked with white cones and 2 inch PVC pipe.

COMMUNICATIONS: CTAF/UNICOM 122.9

**ASHLAND/LINEVILLE** (26A) 2 NE UTC-6(-5DT) N33°17.04' W85°48.54'

ATLANTA

1065 B NOTAM FILE ANB

L-181

RWY 09-27: H3997X80 (ASPH) S-20 MIRL

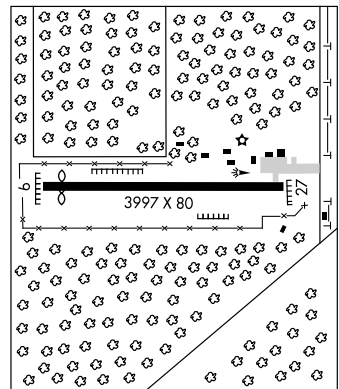
RWY 09: Thld dspcd 212'. Pole.

RWY 27: Pole.

AIRPORT REMARKS: Unattended. Rwy 09-27 lgtd thld W end relocated 212', 3785' of rwy lgtd at ngt. Rwy 09 dspcd thld marked with lghts only.

COMMUNICATIONS: CTAF 122.9

RADIO AIDS TO NAVIGATION: NOTAM FILE ANB.

TALLADEGA (L) VOR/DME 108.8 TDG Chan 25 N33°34.51'  
W86°02.56' 144° 21 NM to fld. 530/02E.

**ATMORE MUNI** (ØR1) 3 E UTC-6(-5DT) N31°00.97' W87°26.81'

287 B S4 FUEL 100LL NOTAM FILE ANB

RWY 18-36: H4952X80 (ASPH) S-16 MIRL

RWY 18: PAPI(P2L). Thld dsplcd 270'. Road.

RWY 36: PAPI(P2L). Thld dsplcd 176'. P-line.

**RUNWAY DECLARED DISTANCE INFORMATION**

RWY 18: TORA-4952 TODA-4952 ASDA-4776 LDA-4506

RWY 36: TORA-4952 TODA-4952 ASDA-4682 LDA-4506

**AIRPORT REMARKS:** Attended Mon-Fri 1300-2300Z†, weekends on call.

ACTIVATE MIRL Rwy 18-36 and PAPI Rwy 18 and 36—CTAF.

**COMMUNICATIONS:** CTAF/UNICOM 122.8

PENSACOLA APP/DEP CON 126.85

**RADIO AIDS TO NAVIGATION:** NOTAM FILE ANB.

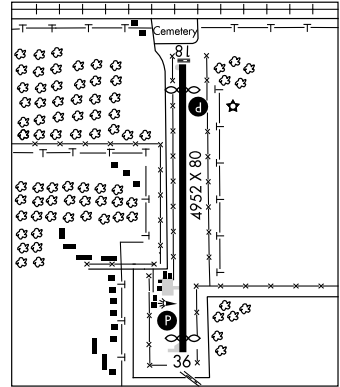
MONROEVILLE (L) VORTAC 116.8 MVC Chan 115 N31°27.63'

W87°21.17' 186° 27 NM to fld. 420/04E.

NEW ORLEANS

L-21C, 22H

IAP



**AUBURN-OPELIKA ROBERT G. PITTS** (AUO) 2 E UTC-6(-5DT) N32°36.91' W85°26.04'

777 B S2 FUEL 100LL, JET A OX 1,2 TPA—See Remarks NOTAM FILE AUO

RWY 18-36: H5264X100 (ASPH) S-45, D-75, ST-95 HIRL 0.9% up N

RWY 18: Trees. RWY 36: MALS F, PAPI(P4L)—GA 3.0°.

RWY 11-29: H4000X75 (ASPH) S-25, D-42 MIRL

RWY 11: Trees.

RWY 29: PAPI(P4L)—GA 3.0° TCH 22'. Thld dsplcd 297'. Pole.

**AIRPORT REMARKS:** Attended Mon-Fri 1300-0100Z†, Sat-Sun

1400-2300Z†. Fuel service after hrs and holidays

334-501-3100. Student flt training during dalgt hrs, Mon-Fri.

Coyotes and deer occasionally on and invof arpt. TPA—for acct

139 Kts and less 1577(800), 140 Kts and above 1777(1000). Jet

start capabilities avbl. ACTIVATE HIRL Rwy 18-36, MIRL Rwy

11-29, PAPI Rwy 29 and Rwy 36 and MALS F Rwy 36—CTAF.

**WEATHER DATA SOURCES:** AWOS-3 132.575 (334) 821-4932.

**COMMUNICATIONS:** CTAF/UNICOM 123.0

Ⓡ ATLANTA APP/DEP CON 125.5 (blo 7000') 126.55 (7000' & abv)  
(1015-0200Z†) CLNC DEL 118.7

ATLANTA CENTER APP/DEP CON 120.45 (0200-1015Z†)

**RADIO AIDS TO NAVIGATION:** NOTAM FILE CSG.

COLUMBUS (L) VORTAC 117.1 CSG Chan 118 N32°36.92'

W85°01.06' 269° 21.1 NM to fld. 630/01E.

TUSKEGEE (L) VOR/DME 117.3 TGE Chan 120 N32°29.09' W85°40.16' 055° 14.3 NM to fld. 490/02E.

NOTAM FILE ANB.

OPOLE NDB (LOM) 423 AU N32°30.55' W85°26.23' 001° 6.4 NM to fld.

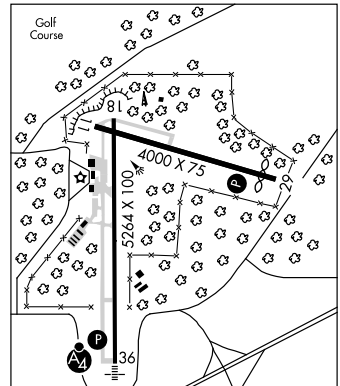
ILS 110.1 I-AUO Rwy 36. LOM OPOLE NDB.

**COMM/NAV/WEATHER REMARKS:** Tmptry twr by NOTAM for special events.

ATLANTA

H-9A, L-181

IAP





**BAY MINETTE MUNI** (1R8) 3 SW UTC-6(-5DT) N30°52.22' W87°49.16'

NEW ORLEANS

248 B S4 FUEL 100LL, JET A, A+ NOTAM FILE ANB

H-6K, 8G, L-21C, 22H

RWY 08-26: H5500X79 (ASPH) S-28 MIRL 0.8% up E

IAP

RWY 08: REIL. PAPI(P2L). RWY 26: PAPI(P2L).

**AIRPORT REMARKS:** Attended 1400-0800Z†. For svc after hrs call 251-937-2900. UNICOM attended by ground personnel. High concentration of civilian flt training. ACTIVATE MIRL Rwy 08-26 and PAPI Rwy 08 and Rwy 26—CTAF. Rwy 08 REIL OTS indef. Rwy 26 PAPI OTS indef.

**COMMUNICATIONS:** CTAF/UNICOM 122.8.

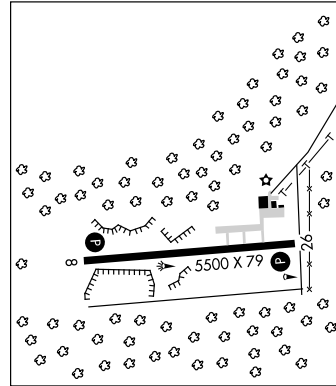
Ⓡ **MOBILE APP/DEP CON** 118.5 (1200-0500Z‡)

**HOUSTON CENTER APP/DEP CON** 127.65 (0500-1200Z‡)

**RADIO AIDS TO NAVIGATION:** NOTAM FILE ANB.

**SEMMES (H) VORTACW** 115.3 SJJ Chan 100 N30°43.56'

W88°21.56' 068° 29.2 NM to fld. 190/05E.

**BAYOU LA BATRE****ROY E. RAY** (5R7) 3 NE UTC-6(-5DT) N30°27.28' W88°12.63'

NEW ORLEANS

80 S2 FUEL 100LL, MOGAS NOTAM FILE ANB

RWY 18-36: 2000X150 (TURF)

RWY 18: Pole. RWY 36: Trees.

**AIRPORT REMARKS:** Attended on call. For arpt attendant call 334-824-4538. Parachute Jumping. Rwy 18-36 marked with white garbage can tops.

**COMMUNICATIONS:** CTAF 122.9**BESSEMER** (EKY) 3 SE UTC-6(-5DT) N33°18.76' W86°55.58'

ATLANTA

700 B S4 FUEL 100LL, JET A+ NOTAM FILE ANB

H-6K, 9A, L-18H

RWY 05-23: H6007X100 (ASPH) S-60, D-60 MIRL

IAP

RWY 05: REIL. VASI(V2L).

RWY 23: REIL. VASI(V2L). Trees.

**AIRPORT REMARKS:** Attended 1300-0200Z†. Rwy 05 VASI and REIL OTS indef. Rwy 23 VASI and REIL OTS indef. ACTIVATE MIRL Rwy 05-23—CTAF.

**WEATHER DATA SOURCES:** AWOS-3 118.825 (205)424-3127.**COMMUNICATIONS:** CTAF/UNICOM 123.0

Ⓡ **BIRMINGHAM APP/DEP CON** 124.9 **CLNC DEL** 123.75

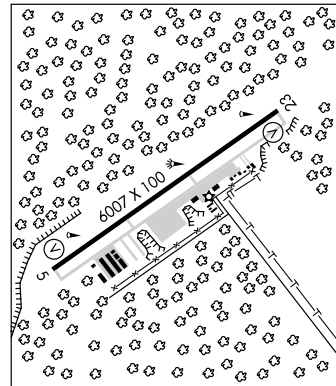
**RADIO AIDS TO NAVIGATION:** NOTAM FILE ANB.

**BROOKWOOD (L) VORTACW** 111.0 OKW Chan 47 N33°14.37'

W87°15.00' 075° 16.9 NM to fld. 649/00E.

**ILS/DME** 111.75 I-EKY Chan 54(Y) Rwy 05. Glide slope

unusable byd 4° rgt of course.

**BIBB CO** (See CENTREVILLE)

**BIRMINGHAM—SHUTTLESWORTH INTL** (BHM) 4 NE UTC-6(-5DT) N33°33.83' W86°45.14' ATLANTA  
 650 B S4 FUEL 100LL, JET A OX 1, 2 LRA Class I, ARFF Index C NOTAM FILE BHM H-6K, 9A, L-18H  
 RWY 06-24: H1200X150 (ASPH-GRVD) S-175, D-205, ST-175, DT-350 HIRL CL IAP, AD

RWY 06: ALSF2. TDZL. PAPI(P4L)—GA 2.8° TCH 39'.

RWY 24: MALSR. PAPI(P4L)—GA 3.0° TCH 50'. Thld dspcd 1200'.

Tree. 0.7% down.

RWY 18-36: H7100X150 (ASPH-GRVD) S-75, D-170, ST-175,  
 DT-240 MIRL

RWY 18: REIL. PAPI(P4L)—GA 3.2° TCH 52'. Ground.

RWY 36: REIL. Trees.

**LAND AND HOLD SHORT OPERATIONS**

LANDING	HOLD SHORT POINT	DIST AVBL
RWY 06	18-36	8700
RWY 36	06-24	5150

**AIRPORT REMARKS:** Attended continuously. Bird activity invof all rwys.

Twy F between twys G and B rstd to acft weighing 100,000 pounds or less. Twy N rstd to acft weighing 204,000 lbs or less. Twy M north of Rwy 06-24 rstd to acft 75,000 lbs or less. Twy G restricted to acft 65,000 lbs or less. Twy A6 clsd indef. MALSR

Rwy 24 controlled by twr but ops unmonitored. South ramp clsd to transient tfc permanently. Flight Notification Service (ADCUS) avbl.

**WEATHER DATA SOURCES:** ASOS (205) 591-6172. WSP.

**COMMUNICATIONS:** ATIS 119.4 UNICOM 122.95

RCO 122.2 123.65 (ANNISTON RADIO)

Ⓡ APP/DEP CON 127.675 (231°-049°) 123.8 (050°-230°)

TOWER 119.9 118.25 GND CON 121.7 CLNC DEL 125.675

PRE-TAXI CLNC 125.675

**AIRSPACE:** CLASS C svc continuous ctc APP CON

**RADIO AIDS TO NAVIGATION:** NOTAM FILE ANB.

VULCAN (H) VORTAC 114.4 VUZ Chan 91 N33°40.21' W86°53.99' 129° 9.8 NM to fld. 750/02E. HIWAS.

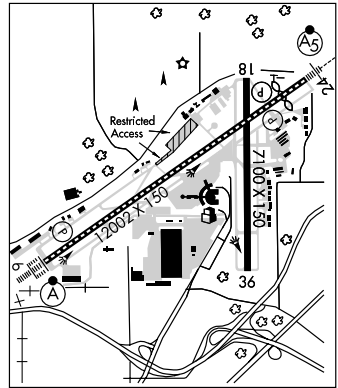
MC DEN NDB (HW/LOM) 224 BH N33°30.68' W86°50.74' 059° 5.6 NM to fld. NOTAM FILE BHM.

ROEBY NDB (LOM) 394 RO N33°36.46' W86°40.73' 235° 4.6 NM to fld. NOTAM FILE BHM.

ILS 110.3 I-BHM Rwy 06. CLASS IIE. LOM MC DEN NDB.

ILS/DME 109.5 I-ROE Chan 32 Rwy 24. CLASS IE. LOM ROEBY NDB.

ILS/DME 111.3 I-BXO Chan 50 Rwy 18. (LOC only).



**BLACKWELL FLD** (See OZARK)

**BLOOD** N31°49.82' W86°06.33' NOTAM FILE TOI.

NDB (MHW/LOM) 365 TO 070° 5.1 NM to Troy Muni.

NEW ORLEANS

L-181

**BOGGA** N33°32.06' W85°55.85' NOTAM FILE ANB.

NDB (LOM) 211 AN 049° 4.9 to Anniston Metropolitan.

ATLANTA

L-181

**BOLL WEEVIL** N31°20.36' W85°58.92' NOTAM FILE ANB.

NDB (MHW) 352 BVG 116° 4.8 NM to Enterprise Muni. Unmonitored Sun and Mon 0500-1200Z†.

Unusable byd 20 NM.

NEW ORLEANS

L-22H

**BRANTLEY** N31°33.71' W86°17.58' NOTAM FILE ANB.

NDB (MHW) 410 XBR 120° 34.4 NM to Cairns AAF. NDB unmonitored Sun and Mon 0500-1200Z†.

NEW ORLEANS

L-22H

**BREWTON MUNI** (12J) 3 S UTC-6(-5DT) N31°03.05' W87°03.96'

NEW ORLEANS

99 B S4 FUEL 100LL, JET A NOTAM FILE ANB

H-6K, 9A, L-21C, 22H

RWY 06-24: H5136X150 (ASPH) S-40, D-60

IAP

RWY 06: Trees. RWY 24: Trees.

RWY 12-30: H5001X150 (ASPH) S-40, D-60 MIRL

0.3% up SE

RWY 12: PAPI(P2L). RWY 30: PAPI(P2L).

RWY 18-36: H3999X150 (ASPH)

RWY 18: Thld dsplcd 743'. Trees. RWY 36: Trees.

**AIRPORT REMARKS:** Attended Mon-Fri 1400-2300Z†, Sat 2030-2300Z†. After hrs call 334-867-2124. Rwy 18-36 CLOSED indef. Rwy 36 no numbers; partial centerline. Rwy 06-24 fixed distance markers 500' from rwy ends. Rwy 12-30 fixed distance markers 500' from rwy ends. Military training acct monitor UNICOM and yield to all civilian ops. Military acct require prior coordination with NAS Whiting Fld, DSN 868-7654, C850-623-7645. ACTIVATE MIRL Rwy 12-30 and PAPI Rwy 12 and Rwy 30—CTAF.

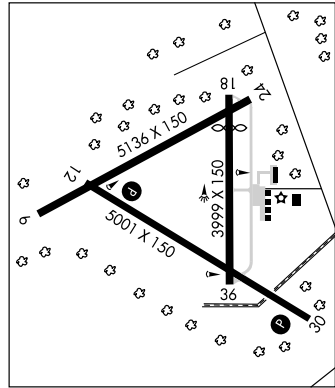
**WEATHER DATA SOURCES:** AWOS-3 119.325 (251) 809-2987.

**COMMUNICATIONS:** CTAF/UNICOM 122.725

Ⓡ JAX CENTER APP/DEP CON 120.2

**RADIO AIDS TO NAVIGATION:** NOTAM FILE CEW.

**CRESTVIEW (H) VORTACW** 115.9 CEW Chan 106 N30°49.57' W86°40.75' 301° 24.1 NM to fld. 255/03E. HIWAS.



**BROOKLEY** N30°36.76' W88°03.33' NOTAM FILE BFM.

NEW ORLEANS

(L) VORTAC 112.8 BFM Chan 75 318° 1.1 NM to Mobile Downtown. 30/04E.

L-21C, 22G

VOR unusable byd 30 NM blo 2000' MSL.

RCD 122.1R 112.8T (ANNISTON RADIO) at Mobile Downtown.

**BROOKWOOD** N33°14.37' W87°15.00' NOTAM FILE ANB.

ATLANTA

(L) VORTACW 111.0 OKW Chan 47 075° 16.7 NM to Bessemer. 649/00E.

L-18H

VORTAC unusable:  
205°-220°.

**BRUNDIDGE MUNI** (60A) 1 NE UTC-6(-5DT) N31°43.97' W85°48.25'

NEW ORLEANS

476 NOTAM FILE ANB

L-181

RWY 05-23: H3000X80 (ASPH) S-15 MIRL

RWY 05: Trees. RWY 23: Tree.

**AIRPORT REMARKS:** Unattended. Arpt CLOSED indef. Extensive helicopter opr during summer months. Rwy 05-23 MIRL OTS indef. Rwy 05 low area 150' from thld to right. Rwy 05-23 cracked and deteriorating with low spots.

**COMMUNICATIONS:** CTAF 122.9

**RADIO AIDS TO NAVIGATION:** NOTAM FILE ANB.

**WIREGRASS (L) VORTAC** 111.6 RRS Chan 53 N31°17.08' W85°25.87' 323° 33 NM to fld. 347/02E. HIWAS.

**SPRING HILL NDB(MHW)** 281 XNE N31°41.06' W85°58.46' 075° 9.2 NM to fld. NOTAM FILE ANB.

**BUTLER-CHOCTAW CO** (Ø9A) 5 NE UTC-6(-5DT) N32°07.16' W88°07.65'

MEMPHIS

134 B NOTAM FILE ANB

L-18H

RWY 11-29: H4080X80 (ASPH) S-15 MIRL 0.4% up E

IAP

RWY 11: Trees. RWY 29: VASI(V2L)—GA 3.0°TCH 27'. Trees.

**AIRPORT REMARKS:** Unattended. MIRL Rwy 11-29 OTS indef. VASI Rwy

29 OTS indef. ACTIVATE MIRL Rwy 11-29 and VASI Rwy

29—CTAF.

**COMMUNICATIONS:** CTAF/UNICOM 122.8

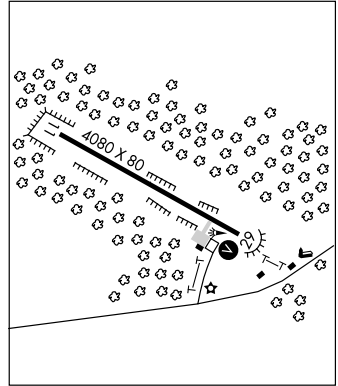
**MERIDIAN APP/DEP CON** 119.2 (1300-0500Z‡)

**ATLANTA CENTER APP/DEP CON** 120.55 (0500-1300Z‡)

**RADIO AIDS TO NAVIGATION:** NOTAM FILE GWO.

**Kewanee (L) VORTAC** 113.8 EWA Chan 85 N32°22.01'

W88°27.50' 127° 22.4 NM to fld. 300/04E.



**CAIRNS AAF** (FORT RUCKER) (OZR)(KOZR) A 6 S UTC-6(-5DT) N31°16.55' W85°42.80'

NEW ORLEANS

301 B NOTAM FILE OZR

Not insp.

H-9A, L-22I

RWY 18-36: H5025X150 (ASPH) PCN 20 F/A/Y/T MIRL

RWY 06-24: H4546X150 (ASPH) PCN 41 F/B/Y/T HIRL

DIAP, AD

RWY 06: MALS.R.

**MILITARY SERVICE:** JASU (MD-3) FUEL J8 + 100 AVCARDS and AIRCARDS not accepted. IDENTAPLATES for acft are accepted. The following are required and should be on these cards: DODAAC, APC. OIL 0-156 **TRAN ALERT**  
Svc avbl Mon-Fri 1200-0400Z‡, Sun 1400-2200Z‡.

**MILITARY REMARKS:** See FLIP AP/1 Fit Hazard for Fort Rucker and Supplementary Arprt Remarks for Cairns AAF. **RSTD** All tran acft 1 hr PPR. All RON acft, and arr/dep acft with code aboard ctc Base OPS DSN 558-8361/8433 C334-255-8361 24 hrs. **CAUTION** Possible hydroplaning due to standing water on intersection of Rwy 06-24 and Rwy 18-36 following rain. Intensive student training. **MISC** Acft inbound with codes ctc Base OPS 45 NM out. A tran acft crew member must remain with acft during refueling opr. Forecast avbl Mon 0600Z‡-Sat 0700Z‡, except holidays. Wx observation automated and augmented as rqr 24 hr. Wx observation visibility rstd southwest-northwest due to building. Remote briefing svc avbl 26 OWS, Barksdale AFB, DSN 781-4775, C866-223-9328 (toll free) or <http://ows.barksdale.af.mil>.

**COMMUNICATIONS:** CTAF 135.2 ATIS 111.2 316.15

Ⓡ **APP/DEP CON** 133.45 239.4 (220°-340°) 121.1 319.25 (341°-020°) 125.4 327.125 (021°-120°) 133.75 270.35 (121°-219°) (Sun-Mon 1200-0500Z‡, Tue-Sat 24 hrs), other times ctc

Ⓡ **JACKSONVILLE CENTER APP/DEP CON** 134.3 353.5

**TOWER** 135.2 111.2 248.55 (Mon-Fri 1200-0700Z‡. When twr clsd ctc Cairns App/Dep Con 125.4 327.125.)

**GND CON** 121.9 288.25 **CLNC DEL** 118.075 380.1 **PMSV METRO** 134.1 348.8 (Remote Briefing svc avbl Shaw AFB, 28 OWS DSN 965-0588, C803-895-0588, toll free C877-297-4129.) Backup, **PTD** 126.2 371.35

**OPS** 126.2 371.35

**AIRSPACE:** CLASS D svc Mon-Fri 1200-0700Z‡ except holidays other times CLASS E.

**RADIO AIDS TO NAVIGATION:** NOTAM FILE ANB.

(L) **VOR/DME** 111.2 OZR Chan 49 N31°16.14' W85°43.58' at fld. 326/2E. Unmonitored Sun and Mon 0500-1200Z‡.

VOR unusable:

016°-049° byd 20 NM

307°-315° byd 17 NM

221°-234° byd 20 NM

DME unusable:

001°-019°

**RUCKR NDB (MHW/LOM)** 212 OZ N31°13.54' W85°48.96' 061° 6.0 NM to fld. Unmonitored Sun and Mon 0500-1200Z‡.

**ILS** 109.7 I-OZR Rwy 6. LOM RUCKR NDB. RUCKER LOM unmonitored Sun and Mon 0500-1200Z‡.

Back course unusable. Localizer usable to 080° either side of front course.

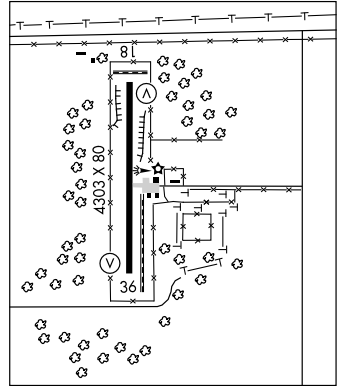
**ASR/PAR**

**COMM/NAV/WEATHER REMARKS:** Radar see Terminal FLIP for Radar Minima.

**CALHOUN CO** (See ANNISTON)

**CAMDEN MUNI** (61A) 3 SW UTC-6(-5DT) N31°58.79' W87°20.35'  
 143 B NOTAM FILE ANB  
**RWY 18-36:** H4303X80 (ASPH) S-27 MIRL  
**RWY 18:** VASI(V2L). **RWY 36:** VASI(V2L).  
**AIRPORT REMARKS:** Unattended. Rwy 36 VASI OTS indef. ACTIVATE MIRL  
 Rwy 18-36—CTAF. 6' ditch 172' from thld Rwy 18 across entire  
 apch.  
**COMMUNICATIONS:** CTAF 122.9  
**RADIO AIDS TO NAVIGATION:** NOTAM FILE ANB.  
**MONROEVILLE (L) VORTAC** 116.8 MVC Chan 115 N31°27.63'  
 W87°21.17' 357° 31.1 NM to fld. 420/04E.

NEW ORLEANS  
L-18H



**CAPSHAW** N34°46.42' W86°46.74' NOTAM FILE HSV.  
 NDB (MHW) 350 CWH 180° 8.2 NM to Huntsville Intl-Carl T. Jones Fld.

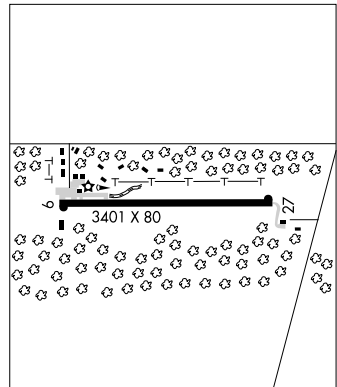
ATLANTA  
L-18H

**CARL FOLSOM** (See ELBA)

**CENTRE**

**CENTRE MUNI** (C22) 3 E UTC-6(-5DT) N34°09.59' W85°38.11'  
 619 B FUEL 100LL NOTAM FILE ANB  
**RWY 09-27:** H3401X80 (ASPH) S-16 LIRL 0.5% up E  
**RWY 09:** Trees. **RWY 27:** Trees.  
**AIRPORT REMARKS:** Unattended. For arpt attendance call  
 256-927-5222. Rwy 09-27 no centerline markings.  
**COMMUNICATIONS:** CTAF 122.9  
 Ⓡ ATLANTA CENTER APP/DEP CON 133.8  
**RADIO AIDS TO NAVIGATION:** NOTAM FILE RMG.  
**ROME (H) VORTACW** 115.4 RMG Chan 101 N34°09.75'  
 W85°07.17' 269° 25.7 NM to fld. 1150/01E. HIWAS.

ATLANTA  
L-18I  
IAP



**CENTRE—PIEDMONT—CHEROKEE CO RGNL** (PYP) 5 S UTC-6(-5DT) N34°05.40' W85°36.60' **ATLANTA**

596 B NOTAM FILE ANB

H-9A, 12F, L-18I

RWY 07-25: H5500X100 (ASPH) MIRL

IAP

RWY 07: Trees.

**AIRPORT REMARKS:** Unattended. ACTIVATE MIRL Rwy 07-25—CTAF.

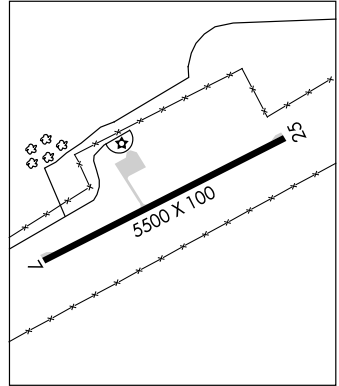
**COMMUNICATIONS:** CTAF 122.9

**ATLANTA CENTER APP/DEP CON** 133.8

**RADIO AIDS TO NAVIGATION:** NOTAM FILE RMG.

**ROME (H) VORTACW** 115.4 RMG Chan 101 N34°09.75'

W85°07.17' 259° 24.8 NM to fld. 1150/01E. HIWAS.



## CENTREVILLE

**BIBB CO** (ØA8) 3 E UTC-6(-5DT) N32°56.22' W87°05.43'

**ATLANTA**

251 B S4 FUEL 100LL, JET A NOTAM FILE ANB

L-18H

RWY 10-28: H4206X80 (ASPH) S-18 MIRL 0.3% up E

IAP

**AIRPORT REMARKS:** Attended Mon-Fri 1330-2230Z†. For svc after hrs call 205-225-0075.

**COMMUNICATIONS:** CTAF/UNICOM 122.8

**ATLANTA CENTER APP/DEP CON** 132.25

**RADIO AIDS TO NAVIGATION:** NOTAM FILE ANB.

**BROOKWOOD (L) VORTACW** 111.0 OKW Chan 47 N33°14.37'

W87°15.00' 156° 19.8 NM to fld. 649/00E.

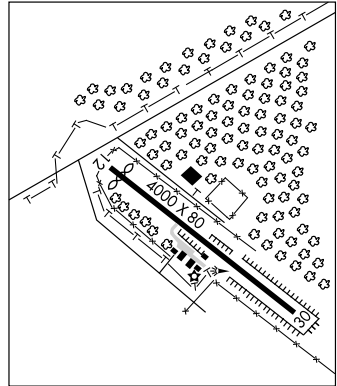


**CHATOM****ROY WILCOX** (5R1) 3 E UTC-6(-5DT) N31°27.11' W88°11.67'

NEW ORLEANS

165 B NOTAM FILE ANB

L-226

**RWY 12-30:** H4000X80 (ASPH) S-15 MIRL**RWY 12:** Thld dsplcd 200'. Tree. **RWY 30:** Trees.**AIRPORT REMARKS:** Unattended. Deer on and invof rwy. Block cracking and raveling with loose aggregate.**COMMUNICATIONS:** CTAF/UNICOM 122.8**RADIO AIDS TO NAVIGATION:** NOTAM FILE GWO.**GREENE CO (H) VORTACW** 115.7 GCV Chan 104 N31°05.88' W88°29.17' 030° 26 NM to fld. 300/05E.**CLANTON****GRAGG-WADE FLD** (Ø2A) 1 E UTC-6(-5DT) N32°51.03' W86°36.69'

ATLANTA

585 B S4 FUEL 100LL NOTAM FILE ANB

L-181

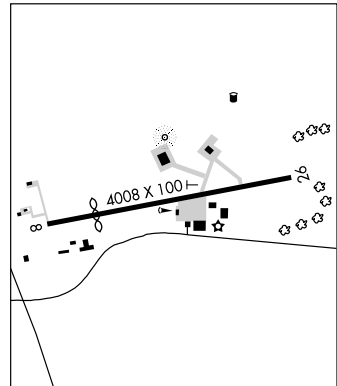
**RWY 08-26:** H4008X100 (ASPH) S-16 MIRL 0.5% up W

IAP

**RWY 08:** Thld dsplcd 819'. Tree.**RWY 26:** Tree.**AIRPORT REMARKS:** Attended Mon-Fri 1400-2300Z†. After hrs 205-280-4586. Fuel 24 hr credit card svc avbl.**COMMUNICATIONS:** CTAF/UNICOM 122.8

® MONTGOMERY APP/DEP CON 121.2 (1200-0500Z‡)

ATLANTA CENTER APP/DEP CON 132.25 (0500-1200Z‡)

**RADIO AIDS TO NAVIGATION:** NOTAM FILE ANB.**BROOKWOOD (L) VORTACW** 111.0 OKW Chan 47 N33°14.37' W87°15.00' 126° 39.8 NM to fld. 649/00E.**NDB (MHW) 338** GGY N32°51.19' W86°36.67' at fld. NDB unmonitored. Unusable byd 15 NM.

**CLAYTON MUNI** (11A) 2 W UTC-6(-5DT) N31°53.00' W85°29.11'

NEW ORLEANS

435 B FUEL JET A NOTAM FILE ANB

H-9A, L-18I

RWY 09-27: H5010X80 (ASPH) MIRL 0.3% up E

IAP

RWY 09: PAPI(P2L)—GA 3.20° TCH 30'. Thld dsplcd 279'. Trees.

RWY 27: PAPI(P2L)—GA 3.0° TCH 30'. Trees.

AIRPORT REMARKS: Unattended. Rwy 27 PAPI OTS indef.

WEATHER DATA SOURCES: AWOS-3 118.775 (334) 775-8414.

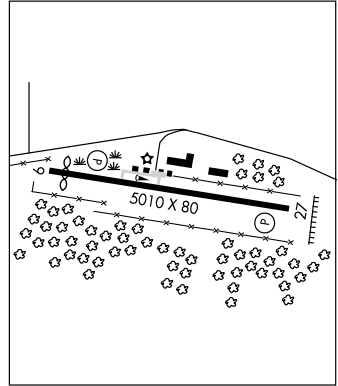
COMMUNICATIONS: CTAF 122.9

Ⓡ CAIRNS APP/DEP CON 121.1 (Sun-Mon 1200-0500Z‡, Tue-Sat 24 hrs), other times ctc

Ⓡ ATLANTA CENTER APP/DEP CON 120.55

RADIO AIDS TO NAVIGATION: NOTAM FILE ANB.

EUFAULA (L) VORTAC 109.2 EUF Chan 29 N31°57.02' W85°07.83' 256° 18.6 NM to fld. 280/02E.



## COURTLAND

**LAWRENCE COUNTY** (9A4) 2 NE UTC-6(-5DT) N34°39.56' W87°20.93'

ATLANTA

588 B S4 FUEL 100LL, JET A+ OX 3,4 NOTAM FILE ANB

H-6K, 9A, L-18H

RWY 17-35: H5000X150 (CONC)

IAP

RWY 17: Tree.

RWY 13-31: H5000X150 (CONC) MIRL

AIRPORT REMARKS: Attended Mon-Sat 1400-0000Z‡, Sun 1900-2300Z‡. After hrs call 256-642-0220. Fuel 24 hr credit card svc avbl. MIRL Rwy 13-31 preset low ints, to incr ints ACTIVATE—CTAF.

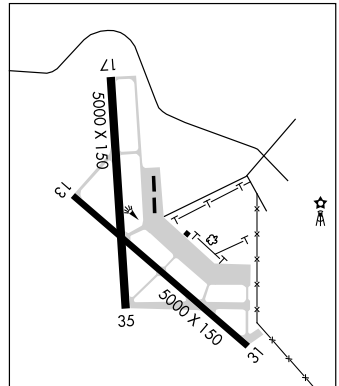
COMMUNICATIONS: CTAF/UNICOM 122.7

Ⓡ HUNTSVILLE APP/DEP CON 118.05 (1200-0600Z‡).

MEMPHIS CENTER APP/DEP CON 120.8 (0600-1200Z‡).

RADIO AIDS TO NAVIGATION: NOTAM FILE MSL.

MUSCLE SHOALS (L) VORTACW 116.5 MSL Chan 112 N34°42.41' W87°29.49' 111° 7.6 NM to fld. 580/01E.



**CRAIG FLD** (See SELMA)

## CREOLA

**MARK REYNOLDS/NORTH MOBILE CO** (15A) 3 NE UTC-6(-5DT)

NEW ORLEANS

N30°54.79' W87°58.83'

60 B NOTAM FILE ANB

RWY 03-21: 2000X180 (TURF) LIRL (NSTD)

RWY 03: Trees. RWY 21: Trees.

AIRPORT REMARKS: Attended dalgt hours. ACTIVATE LIRL Rwy 03-21—CTAF. Rwy 03-21 NSTD LIRL; no thld lgts.

COMMUNICATIONS: CTAF/UNICOM 122.8

**CRIMSON** N33°15.53' W87°32.21' NOTAM FILE ANB.

ATLANTA

(L) VORTAC 117.8 LDK Chan 125 236° 4.4 NM to Tuscaloosa Rgnl. 370/03E.

L-18H

RCO 122.1R 117.8T (ANNISTON RADIO)



**CULLMAN****FOLSOM FLD** (3A1) 5 N UTC-6(-5DT) N34°16.12' W86°51.48'

969 B S4 FUEL 100LL, JET A1+ TPA-1969 (1000) NOTAM FILE 3A1

RWY 02-20: H5500X100 (ASPH) S-30 MIRL 0.6% up N

RWY 02: REIL. PAPI (P2L)—GA 3.0° TCH 53'. Tree.

RWY 20: REIL. PAPI(P2L).

**AIRPORT REMARKS:** Attended 1300-2300Z±. CLOSED Christmas Day.

For svc after hrs call 256-708-2295. Fuel 24 hr credit card svc avbl. Parachute Jumping. Extensive flight training within arpt area.

ACTIVATE MIRL Rwy 02-20—CTAF.

**WEATHER DATA SOURCES:** AWOS-3 124.175 (256) 775-7476.**COMMUNICATIONS:** CTAF/UNICOM 122.8

Ⓜ HUNTSVILLE APP/DEP CON 118.05 (1200-0600Z±)

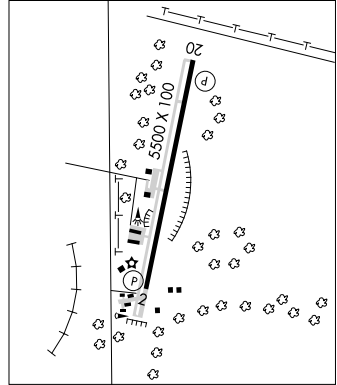
MEMPHIS CENTER APP/DEP CON 120.8 (0600-1200Z±)

GCO 121.725 (HUNTSVILLE CLNC)

**RADIO AIDS TO NAVIGATION:** NOTAM FILE ANB.

VULCAN (H) VORTAC 114.4 VUZ Chan 91 N33°40.21'

W86°53.99' 001° 35.9 NM to fld. 750/02E. HIWAS.

ATLANTA  
H-6K, 9A, L-18H  
IAP**DAUPHIN ISLAND** (4R9) 0 NW UTC-6(-5DT) N30°15.63' W88°07.65'

5 B NOTAM FILE ANB

RWY 12-30: H3000X80 (ASPH) S-30 MIRL

RWY 12: PVASI(PSIL). Thld dspcd 202'.

RWY 30: PVASI(PSIR). Thld dspcd 140'. Trees.

**AIRPORT REMARKS:** Unattended. Birds on and invof arpt. Extensive

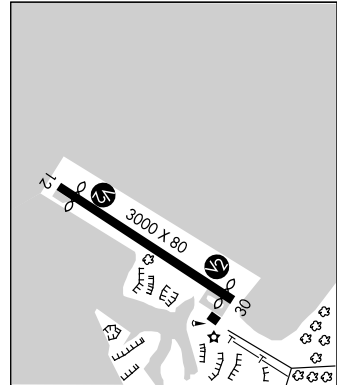
banner tow ops around island coast line and north to Mobile.

ACTIVATE MIRL Rwy 12-30 and PVASI Rwy 12 and Rwy 30—CTAF.

**COMMUNICATIONS:** CTAF/UNICOM 122.8**RADIO AIDS TO NAVIGATION:** NOTAM FILE BFM.

BROOKLEY (L) VORTAC 112.8 BFM Chan 75 N30°36.76'

W88°03.33' 186° 21.4 NM to fld. 30/04E.

NEW ORLEANS  
L-21C, 22G**DECATUR** N34°38.90' W86°56.37' NOTAM FILE DCU.

(L) VOR/DME 112.8 DCU Chan 75 at Pryor Fld Rgnl. 590/01W. HIWAS.

RCO 122.6 (ANNISTON RADIO) at Pryor Fld Rgnl.

ATLANTA  
L-18H

**DECATUR**

**PRYOR FLD RGNL** (DCU) 3 NE UTC-6(-5DT) N34°39.16' W86°56.72'

592 B S4 FUEL 100LL, JET A1+ OX 3,4 NOTAM FILE DCU

RWY 18-36: H6107X100 (ASPH-GRVD) S-35, D-55, DT-95 HIRL

RWY 18: REIL.

RWY 36: REIL. PAPI(P2L).

**AIRPORT REMARKS:** Attended 1300Z±-dusk. PPR for attendant after hrs call 256-232-2470 or 256-729-8676. ACTIVATE HIRL Rwy 18-36, REIL Rwy 18 and Rwy 36 and PAPI Rwy 36—CTAF.

**WEATHER DATA SOURCES:** ASOS 118.375 (256) 350-4270.

HIWAS 112.8 DCU.

**COMMUNICATIONS:** CTAF/UNICOM 123.075

DECATUR RCO 122.6 (ANNISTON RADIO)

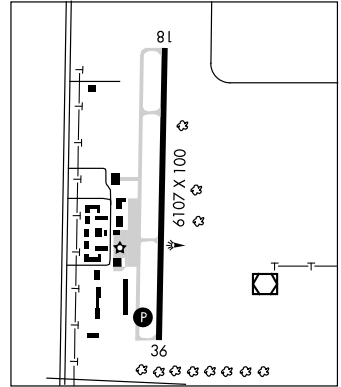
® HUNTSVILLE APP/DEP CON 118.05 (1200-0600Z±)

MEMPHIS CENTER APP/DEP CON 120.8 (0600-1200Z±)

**RADIO AIDS TO NAVIGATION:** NOTAM FILE DCU.

DECATUR (L) VOR/DME 112.8 DCU Chan 75 N34°38.90' W86°56.37' at fld. 590/01W. HIWAS.

ATLANTA  
H-6K, 9A, L-18H  
IAP



**DEMOPOLIS MUNI** (DYA) 6 SW UTC-6(-5DT) N32°27.83' W87°57.24'

113 B FUEL 100LL, JET A NOTAM FILE ANB

RWY 04-22: H5000X100 (ASPH) S-30, D-38, DT-60 MIRL

RWY 04: PAPI (P2R)—GA 3.25° TCH 43'. Trees.

RWY 22: PAPI (P2L)—GA 3.25° TCH 43'.

**AIRPORT REMARKS:** Attended 1345-2300Z±. For arpt attendant after hrs call 334-289-5849 or 334-216-3160. Deer on and in/of arpt. PAEW adjacent N side Rwy 04-22. Rwy 04-22 20' shoulders on both sides of rwy. ACTIVATE PAPI Rwy 04 and Rwy 22 and MIRL Rwy 04-22—CTAF.

**WEATHER DATA SOURCES:** AWOS-3 119.475 (334) 289-1466

**COMMUNICATIONS:** CTAF/UNICOM 122.8

® MERIDIAN APP/DEP CON 119.2 (1300-0500Z±)

ATLANTA CENTER APP/DEP CON 132.25 (0500-1300Z±)

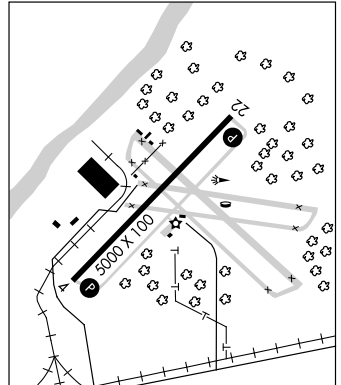
**RADIO AIDS TO NAVIGATION:** NOTAM FILE MEI.

MERIDIAN (H) VORTAC 117.0 MEI Chan 117 N32°22.71' W88°48.26' 078° 43.5 NM to fld. 580/05E.

HIWAS.

MARENGO NDB (MHW) 391 RZO N32°24.86' W88°00.92' 048° 4.3 NM to fld. NOTAM FILE ANB. Ops 1345-0045Z±.

ATLANTA  
H-6K, 9A, L-18H  
IAP



**DOTHAN RGNL** (DHN)(KDHN) CIV/MIL 5 NW UTC-6(-5DT) N31°19.26' W85°26.97'

NEW ORLEANS

401 B S4 FUEL 100LL, JET A Class I, ARFF Index B NOTAM FILE DNH

H-9A, L-221

RWY 14-32: H8498X150 (ASPH-GRVD) S-75, D-105, DT-190 PCN 34 F/B/X/T HIRL

IAP, DIAP, AD

RWY 14: REIL. PAPI(P2L)—GA 3.0° TCH 40'. Pole.

RWY 32: MALSR.

RWY 18-36: H5500X100 (ASPH) S-75, D-105, DT-190 PCN 30  
F/B/X/T HIRL 0.3% up N

RWY 18: REIL. PAPI(P4L)—GA 3.0° TCH 40'. Thld displcd 500'.

Trees.

RWY 36: Trees.

**RUNWAY DECLARED DISTANCE INFORMATION**

RWY 14: TORA-8498 TODA-8498 ASDA-8498 LDA-8498

RWY 18: TORA-5500 TODA-5500 ASDA-5500 LDA-5000

RWY 32: TORA-8498 TODA-8498 ASDA-8498 LDA-8498

RWY 36: TORA-5000 TODA-5000 ASDA-5000 LDA-5000

**MILITARY SERVICE: FUEL** (NC-100LL) A, A+ (Flightline of Dothan, Inc, C334-983-5555, Mon-Fri 1030-0300Z†, Sat-Sun 1100-0300Z†. After hrs \$25 fee.)**AIRPORT REMARKS:** Attended continuously. 48 hours PPR for

unscheduled air carrier opr with more than 30 passenger seats 0500-1200Z† call arpt manager 334-983-8100. Maximum twy width for Rwy 14-32 is 75'. ARFF personnel on duty at arpt 24 hrs. Rwy 18 thld lghts are 30 ft from approach end of rwy. When twr clsd ACTIVATE HIRL Rwy 14-32; PAPI and REIL Rwy 14 and MALSR Rwy 32—CTAF. HIRL Rwy 18-36 and PAPI Rwy 18 avbl by prior req during attended hrs—call 334-983-8100/8103. REIL Rwy 18 operates by twr when Rwy 18 is active. Landing fee for commercial acft over 12,500 lbs.

**MILITARY REMARKS:** RSTD USAF not authorized to opr C130 and C135 acft on Rwy 18-36.**WEATHER DATA SOURCES:** ASOS (C334) 983-5999. LAWRS.**COMMUNICATIONS:** CTAF 118.4 ATIS 135.72 UNICOM 122.95

RCO 122.5 122.2 255.4 (ANNISTON RADIO)

Ⓡ CAIRNS APP/DEP CON 125.4 327.125 (Sun-Mon 1200-0500Z†, Tue-Sat 24 hrs), other times ctc

Ⓡ JACKSONVILLE CENTER APP/DEP CON 134.3

TOWER 118.4 257.6 (Mon-Fri 1200-0300Z†, Sat and Sun 1400-0200Z†) GND CON 121.7 348.6

VFR ADVSY SVC 118.4

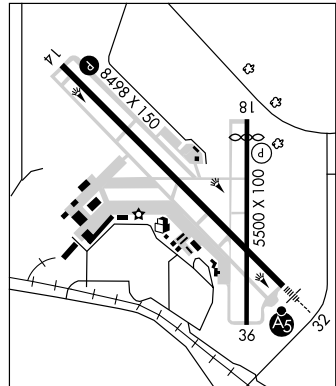
**AIRSPACE:** CLASS D svc Mon-Fri 1200-0300Z†, Sat and Sun 1400-0200Z† other times CLASS E.**RADIO AIDS TO NAVIGATION:** NOTAM FILE ANB.

WIREGRASS (L) VORTAC 111.6 RRS Chan 53 N31°17.08' W85°25.87' 335° 2.4 NM to fld. 347/2E.

HIWAS.

ILS 108.3 I-DHN Rwy 32. Class IE.

ILS/DME 110.75 I-ODA Chan 044(Y) Rwy 14.

**DOUBLE SPRINGS-WINSTON CO** (3M2) 4 E UTC-6(-5DT) N34°08.66' W87°19.67'

ATLANTA

753 B S4 NOTAM FILE ANB

L-18H

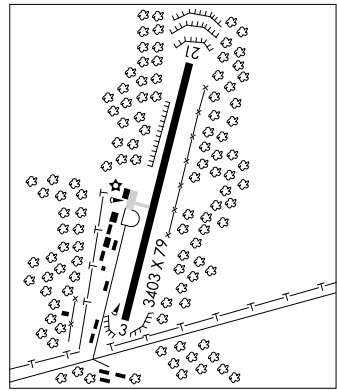
RWY 03-21: H3403X79 (ASPH) S-15 MIRL

RWY 03: Trees.

**AIRPORT REMARKS:** Attended Mon-Sat 1400-2300Z†.**COMMUNICATIONS:** CTAF 122.9**RADIO AIDS TO NAVIGATION:** NOTAM FILE ANB.

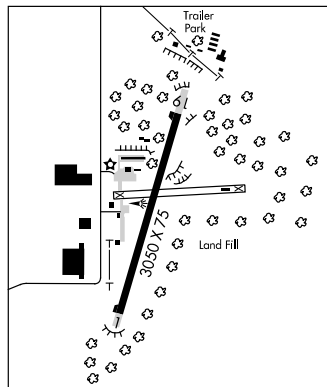
HAMILTON (L) VORTACW 110.4 HAB Chan 41 N34°11.93'

W88°00.70' 093° 34.2 NM to fld. 802/02E. HIWAS.



**ELBA****CARL FOLSOM** (14J) 2 W UTC-6(-5DT) N31°24.60' W86°05.42'

258 B NOTAM FILE ANB

**RWY 01-19:** H3050X75 (ASPH) S-4 MIRL**RWY 19:** Pole.**AIRPORT REMARKS:** Unattended. Rwy 01-19 has 344' by 100' asphalt overrun on the north end. Wind indicator lgts OTS indef.**COMMUNICATIONS:** CTAF 122.9**RADIO AIDS TO NAVIGATION:** NOTAM FILE ANB.**WIREGRASS (L) VORTAC** 111.6 RRS Chan 53 N31°17.08' W85°25.87' 281° 34.7 NM to fld. 347/02E. **HIWAS.**NEW ORLEANS  
L-22H**ENTERPRISE MUNI** (EDN) 3 W UTC-6(-5DT) N31°17.98' W85°53.99'

361 B S4 FUEL 10OLL, JET A TPA—See Remarks NOTAM FILE ANB

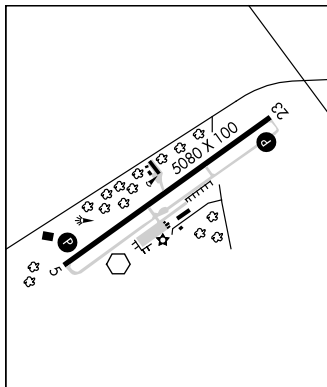
**RWY 05-23:** H5080X100 (ASPH) MIRL**RWY 05:** REIL. PAPI(P2L)—GA 3.0° TCH 47'.**RWY 23:** REIL. PAPI(P2L)—GA 3.0° TCH 52'. Pole.**AIRPORT REMARKS:** Attended 1400-2300Z†. All fuel avbl daily 1400-0000Z†. TPA—Category 'A' and 'B' acft 1161(800), TPA—Category 'C' acft 1861(1500). MIRL Rwy 05-23, PAPI Rwy 05 and Rwy 23 and REIL Rwy 05 and Rwy 23 opr dusk-0530Z†, after 0530Z† ACTIVATE—CTAF.**COMMUNICATIONS:** CTAF/JUNICOM 122.8Ⓡ **CAIRNS APP/DEP CON** 133.45 (Sun-Mon 1200-0500Z†, Tue-Sat 24 hrs), other times ctcⓇ **JACKSONVILLE CENTER APP/DEP CON** 134.3**RADIO AIDS TO NAVIGATION:** NOTAM FILE ANB.**WIREGRASS (L) VORTAC** 111.6 RRS Chan 53 N31°17.08' W85°25.87' 270° 24.1 NM to fld. 347/02E. **HIWAS.**(T) **VORW** 116.6 EDN N31°17.78' W85°54.16' at fld.

Unmonitored.

**BOLL WEEVIL NDB (MHW)** 352 BVG N31°20.36' W85°58.92'

116° 4.8 NM to fld. Unmonitored Sun and Mon 0500-1200Z†.

Unusable byd 20 NM.

NEW ORLEANS  
H-9A, L-22H  
IAP**EUFAULA** N31°57.02' W85°07.83'. NOTAM FILE ANB.(L) **VORTAC** 109.2 EUF Chan 29 at Weedon Fld. 280/02E**RCO** 122.1R 109.2T (ANNISTON RADIO)NEW ORLEANS  
L-181

**EUFALA****WEEDON FLD** (EUF) 3 N UTC-6(-5DT) N31°57.08' W85°07.74'

NEW ORLEANS

285 B FUEL 100LL, JET A NOTAM FILE ANB

H-9A, L-181

RWY 18-36: H5000X100 (ASPH) S-16 MIRL

IAP

RWY 18: PAPI(P4L)—GA 3.0° TCH 25'. Trees.

RWY 36: PAPI(P4L)—GA 3.0° TCH 25'. Trees.

**AIRPORT REMARKS:** Attended 1400-2300Z†. For svc after hours call 334-367-9003. Rwy 18-36 MIRL opr dusk-0400Z†, after 0400Z† ACTIVATE MIRL Rwy 18-36 and PAPI Rwy 18 and Rwy 36—CTAF. Arpt located in wildlife refuge - constant bird hazard. Low flying helicopters in traffic pattern.

**COMMUNICATIONS:** CTAF/UNICOM 122.8

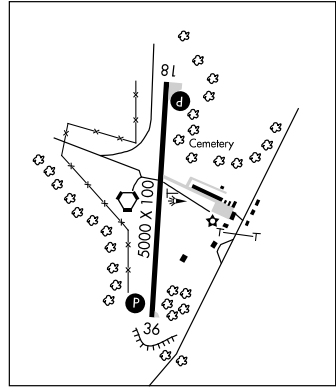
EUFALA RCO 122.1R 109.2T (ANNISTON RADIO)

Ⓡ ATLANTA APP/DEP CON 125.5 (blo 7000') 126.55 (7000' & abv)  
(1015-0200Z†) CLNC DEL 134.25

ATLANTA CENTER APP/DEP CON 120.45 (0200-1015Z†)

**RADIO AIDS TO NAVIGATION:** NOTAM FILE ANB.

EUFALA (L) VORTAC 109.2 EUF Chan 29 N31°57.02'  
W85°07.83' at fld. 280/02E.

**EUTAW MUNI** (3A7) 2 SE UTC-6(-5DT) N32°49.26' W87°51.75'

ATLANTA

170 B NOTAM FILE ANB

L-18H

RWY 16-34: H3600X80 (ASPH) MIRL

RWY 16: Trees. RWY 34: P-line.

**AIRPORT REMARKS:** Unattended. CLOSED indefinitely. Parachute Jumping. Pay phone avbl at arpt 205-372-9901. Rwy 16-34 MIRL OTS indef. Rotating bcn OTS indef.

**COMMUNICATIONS:** CTAF 122.9**RADIO AIDS TO NAVIGATION:** NOTAM FILE ANB.

CRIMSON (L) VORTAC 117.8 LDK Chan 125 N33°15.53' W87°32.21' 209° 30.9 NM to fld. 370/03E.

**EVERGREEN****MIDDLETON FLD** (GZH) 5 W UTC-6(-5DT) N31°24.95' W87°02.65'

NEW ORLEANS

259 B FUEL 100LL, JET A NOTAM FILE GZH

L-22H

RWY 01-19: H4002X150 (ASPH) MIRL

IAP

RWY 01: Trees.

RWY 10-28: H4000X150 (ASPH) S-30, D-50 MIRL 0.4% up W

RWY 10: PAPI(P4L). Trees. RWY 28: Tree.

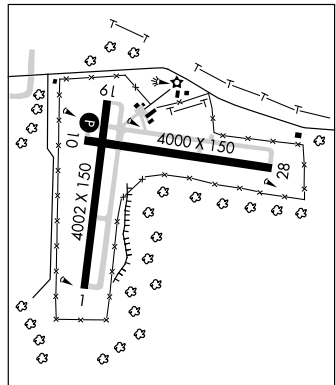
**AIRPORT REMARKS:** Attended 1400-2300Z†. For attendant after hrs call (251) 578-3431/2749. Intensive Navy propeller training Mon-Fri: SR-SS. ACTIVATE MIRL Rwy 01-19 and Rwy 10-28 and PAPI Rwy 10—CTAF.

**WEATHER DATA SOURCES:** ASOS 133.425 (251) 578-1438.**COMMUNICATIONS:** CTAF/UNICOM 122.7

JAX CENTER APP/DEP CON 120.2

**RADIO AIDS TO NAVIGATION:** NOTAM FILE ANB.

MONROEVILLE (L) VORTAC 116.8 MVC Chan 115 N31°27.63'  
W87°21.17' 095° 16.1 NM to fld. 420/04E.



**FAIRHOPE****FISH RIVER SPB** (5AL) 9 SE UTC-6(-5DT) N30°27.00' W87°48.47'

NEW ORLEANS

3 FUEL 100LL NOTAM FILE ANB Not insp.

WATERWAY 16W-34W: 4395X200 (WATER)

WATERWAY 16W: Trees. WATERWAY 34W: Trees.

**SEAPLANE REMARKS:** Unattended. Call ahead for availability at 251-928-1473. Turning basins are avbl at both ends of the sealane. Good anchorage avbl in turning basins. Rwy 16W be alert for trees along the shore of the river and on both approaches to the sealane.

**COMMUNICATIONS:** CTAF 122.9 UNICOM 122.8**HL SONNY CALLAHAN** (4R4) 3 SE UTC-6(-5DT) N30°27.63' W87°52.62'

NEW ORLEANS

91 B S4 FUEL 100LL, JET A NOTAM FILE ANB

H-7E, 8G, L-21C, 22H

RWY 01-19: H6604X100 (ASPH-GRVD) S-36, D-58 HIRL

IAP

RWY 01: REIL. PAPI(P4L)—GA 3.0° TCH 35'.

RWY 19: REIL. PAPI(P4L)—GA 3.0° TCH 35'. Pole.

**AIRPORT REMARKS:** Attended 1200-0200Z†. HIRL RWY 01-19 preset on low ints, to incr ints and ACTIVATE REIL Rwy 01 and REIL Rwy 19—CTAF.

**WEATHER DATA SOURCES:** AWOS-3 118.425 (251) 928-3242.**COMMUNICATIONS:** CTAF/UNICOM 123.0

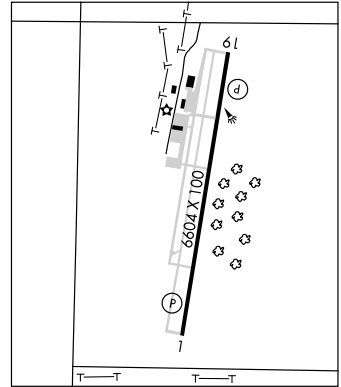
Ⓡ MOBILE APP/DEP CON 118.5 (1200-0500Z†)

HOUSTON CENTER APP/DEP CON 127.65 (0500-1200Z†)

**RADIO AIDS TO NAVIGATION:** NOTAM FILE BFM.

BROOKLEY (L) VORTAC 112.8 BFM Chan 75 N30°36.76'

W88°03.33' 131° 13.0 NM to fld. 30/04E.

**FAYETTE** N33°42.86' W87°48.76' NOTAM FILE ANB.

ATLANTA

NDB (MHW) 204 FDF at Richard Arthur Fld. NDB unmonitored.

L-18H

**FAYETTE****RICHARD ARTHUR FLD** (M95) 3 NE UTC-6(-5DT) N33°42.55' W87°48.91'

ATLANTA

357 B FUEL 100LL, JET A NOTAM FILE ANB

H-6K, L-18H

RWY 18-36: H5008X80 (ASPH) S-15 MIRL 0.5% up N

IAP

RWY 18: PAPI(P2L)—GA 3.0° TCH 45'. Trees.

RWY 36: PAPI(P2L)—GA 3.0° TCH 45'. Trees.

**AIRPORT REMARKS:** Attended Mon-Fri 1400-2300Z†. Deer on and invof arpt. ACTIVATE MIRL and taxiway lgts Rwy 18-36, PAPI Rwy 18 and Rwy 36—CTAF.

**COMMUNICATIONS:** CTAF/UNICOM 122.8

Ⓡ COLUMBUS APP/DEP CON 126.075 (1300-0100Z† Mon-Fri, 1600-2300Z† Sun, clsd Sat and holidays. Other times ctc

MEMPHIS CENTER APP/DEP CON 127.1

**RADIO AIDS TO NAVIGATION:** NOTAM FILE ANB.

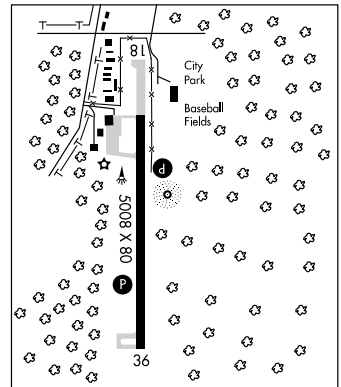
HAMILTON (L) VORTACW 110.4 HAB Chan 41 N34°11.93'

W88°00.70' 159° 30.9 NM to fld. 802/02E.

HIWAS.

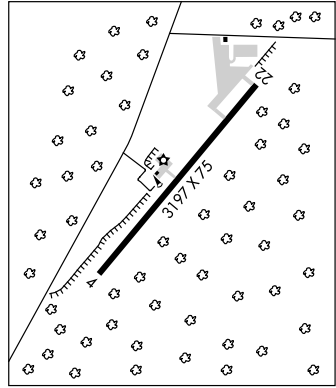
FAYETTE NDB (MHW) 204 FDF N33°42.86' W87°48.76' at fld.

NDB unmonitored.

**FISH RIVER SPB** (See FAIRHOPE)

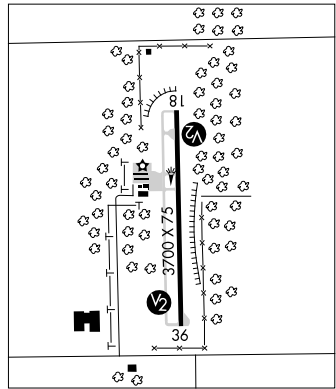
**FLORALA MUNI** (ØJ4) 3 NE UTC-6(-5DT) N31°02.55' W86°18.69'  
 314 B S4 OX2 NOTAM FILE ANB  
**RWY 04-22:** H3197X75 (ASPH) MIRL 0.8% up NE  
**RWY 04:** Trees. **RWY 22:** Pole.  
**AIRPORT REMARKS:** Attended 1400-0600Z±. Deer on and invof rwy. No running ligs on rwy/twy by skid equipped helicopters. Rotorcraft and helicopters avoid acft paint hangar in middle of field.  
**COMMUNICATIONS:** CTAF/UNICOM 123.0  
**CAIRNS APP/DEP CON** 133.45  
**RADIO AIDS TO NAVIGATION:** NOTAM FILE CEW.  
**CRESTVIEW (H) VORTACW** 115.9 CEW Chan 106 N30°49.57' W86°40.75' 053° 23 NM to fld. 255/03E. **HIWAS.**

NEW ORLEANS  
 L-21C, 22H  
 IAP



**FOLEY MUNI** (5R4) 3 NW UTC-6(-5DT) N30°25.66' W87°42.06'  
 74 B S4 FUEL 100LL NOTAM FILE ANB  
**RWY 18-36:** H3700X75 (ASPH) S-28 MIRL 0.3% up S  
**RWY 18:** PVASI(PSIL). **RWY 36:** PVASI(PSIL). Tree.  
**AIRPORT REMARKS:** Attended Mon-Fri 1400-2300Z±, Sat-Sun 1300-0000Z±. MIRL Rwy 18-36 preset on low ints; to increase ints—CTAF. PSIL Rwys 18 and 36 opr dusk-dawn; ACTIVATE other hrs—CTAF.  
**COMMUNICATIONS:** CTAF/UNICOM 123.05  
 Ⓡ PENSACOLA APP/DEP CON 118.6  
**RADIO AIDS TO NAVIGATION:** NOTAM FILE BFM.  
**BROOKLEY (L) VORTAC** 112.8 BFM Chan 75 N30°36.76' W88°03.33' 117° 21.5 NM to fld. 30/04E.  
**SUMMERDALE NDB (MHW)** 204 ESU N30°29.95' W87°43.54' 165° 4.5 to fld. NOTAM FILE ANB. NDB unusable 060°-280° byd 10 NM blo 3000'. NDB unusable byd 20 NM.

NEW ORLEANS  
 L-21C, 22H  
 IAP



**FOLSOM FLD** (See CULLMAN)

**FORT DEPOSIT-LOWNDES CO** (67A) 1 SW UTC-6(-5DT) N31°58.34' W86°35.50'  
 490 B NOTAM FILE ANB  
**RWY 15-33:** H3593X78 (ASPH) S-15 MIRL  
**RWY 33:** Tree.  
**AIRPORT REMARKS:** Unattended. Arpt bcn OTS indef.  
**COMMUNICATIONS:** CTAF 122.9  
**RADIO AIDS TO NAVIGATION:** NOTAM FILE MGM.  
**MONTGOMERY (H) VORTAC** 112.1 MGM Chan 58 N32°13.34' W86°19.18' 220° 20.4 NM to fld. 270/03E. **HIWAS.**

NEW ORLEANS  
 L-181

**FORT PAYNE** N34°31.27' W85°40.40' NOTAM FILE ANB.  
**NDB (MHW)** 426 FTP 221° 3.7 NM to Isbell Fld. NDB unmonitored from dusk-1300Z±.

ATLANTA  
 L-181

**FORT PAYNE****ISBELL FLD** (4A9) 2 N UTC-6(-5DT) N34°28.42' W85°43.28'

877 B S4 FUEL 100LL, JET A NOTAM FILE ANB

**RWY 04-22:** H5001X100 (ASPH) S-16 MIRL 0.3% up NE**RWY 04:** REIL. Pole.**RWY 22:** REIL. PAPI(P4L)—GA 3.0° TCH 38'. Pole.**AIRPORT REMARKS:** Attended 1400-0300Z†. For svc after hrs call 256-996-0903, or 256-638-4003. MIRL Rwy 04-22 preset low ints, to increase ints ACTIVATE—CTAF. REIL Rwy 04 and Rwy 22—CTAF. PAPI Rwy 22 opr continuously.**WEATHER DATA SOURCES:** AWOS-3 119.025 (256) 845-5397.**COMMUNICATIONS:** CTAF/UNICOM 122.8

ATLANTA CENTER APP/DEP CON 133.8

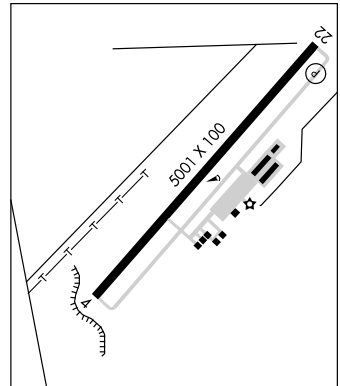
**RADIO AIDS TO NAVIGATION:** NOTAM FILE RMG.**ROME (H) VORTACW** 115.4 RMG Chan 101 N34°09.75'

W85°07.17' 301° 35.2 NM to fld. 1150/01E. HIWAS.

**FORT PAYNE NDB (MHW)** 426 FTP N34°31.27'

W85°40.40' 221° 3.7 NM to fld. NOTAM FILE ANB

NDB unmonitored from dusk-1300Z‡.

ATLANTA  
H-9A, 12F, L-181  
IAP**FORT RUCKER** (See CAIRNS AAF)**FORT RUCKER** (See HANCHEY AHP)**FORT RUCKER** (See LOWE AHP)**FRANK SIKES** (See LUVERNE)**FRANKLIN FLD** (See UNION SPRINGS)**FREDDIE JONES FLD** (See LINDEN)**GADSDEN** N33°58.58' W86°05.01' NOTAM FILE GADATLANTA  
L-181(L) **VOR/DME** 112.3 GAD Chan 70 at Northeast Alabama Rngl. 560/02E.

DME unusable 295°-305° byd 30 NM blo 5500'.

VOR/DME unusable 127°-226° byd 20 NM blo 5000'.

**RCO** 122.1R 112.3T (ANNISTON RADIO)**GADSDEN****NORTHEAST ALABAMA RGNL** (GAD) 4 SW UTC-6(-5DT) N33°58.36' W86°05.35'ATLANTA  
H-6K, 9A, 12F, L-181  
IAP

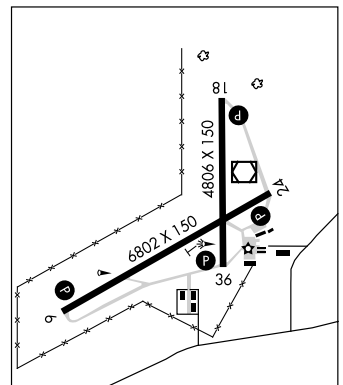
569 B S4 FUEL 100LL, JET A NOTAM FILE GAD

**RWY 06-24:** H6802X150 (ASPH-GRVD) S-90, D-115, ST-146, DT-195 HIRL 0.3% up NE**RWY 06:** REIL. PAPI(P4L)—GA 3.0° TCH 40'.**RWY 24:** REIL. PAPI(P4L)—GA 3.0° TCH 40'.**RWY 18-36:** H4806X150 (ASPH) S-25, D-40, DT-78**RWY 18:** REIL. PAPI(P2L)—GA 2.75° TCH 42'. Bldg.**RWY 36:** REIL. PAPI(P2L)—GA 2.75° TCH 40'. Tree.**AIRPORT REMARKS:** Attended 1300-0100Z†. Unattended Federal holidays, for after hrs svc call 256-613-5788. Parachute Jumping. Svc charge for fuel dark-dawn. ACTIVATE HIRL RWY 06-24, PAPI Rwy 06, Rwy 24, Rwy 18 and Rwy 36, REIL Rwy 06, Rwy 24, Rwy 18 and Rwy 36 and twy lgts—CTAF.**WEATHER DATA SOURCES:** AWOS-3 127.825 (256)442-7094.**COMMUNICATIONS:** CTAF/UNICOM 122.8

GADSDEN RCO 122.1R 112.3T (ANNISTON RADIO)

Ⓐ **BIRMINGHAM APP/DEP CON** 120.05**RADIO AIDS TO NAVIGATION:** NOTAM FILE GAD.**GADSDEN (L) VOR/DME** 112.3 GAD Chan 70 N33°58.58'

W86°05.01' at fld. 560/02E.

**COMM/NAV/WEATHER REMARKS:** Dewpoint temperature unreliable.



**GENEVA MUNI** (33J) 2 N UTC-6(-5DT) N31°03.15' W85°52.14'

NEW ORLEANS

101 B S2 FUEL 100LL TPA-1001(900) NOTAM FILE ANB

L-21C, 22I

RWY 11-29: H3984X98 (ASPH) S-16 MIRL

RWY 29: Pole.

**AIRPORT REMARKS:** Attended Mon-Sat 1400-2300Z†, Sun 1800-2300Z†. For arpt attendant after hrs call

334-588-3227 or 334-684-2968. Rotating bcn OTS indef.

**COMMUNICATIONS:** CTAF/UNICOM 122.8**RADIO AIDS TO NAVIGATION:** NOTAM FILE ANB.**WIREFRASS (L) VORTAC** 111.6 RRS Chan 53 N31°17.08' W85°25.87' 236° 26.5 NM to fld. 347/02E.

HIWAS.

**GEORGE DOWNER** (See ALICEVILLE)**GRAGG-WADE FLD** (See CLANTON)**GREENSBORO MUNI** (7A0) 3 SW UTC-6(-5DT) N32°40.89' W87°39.73'

ATLANTA

180 B FUEL 100LL NOTAM FILE ANB

L-18H

RWY 18-36: H3495X78 (ASPH) S-16 MIRL 0.3% up N

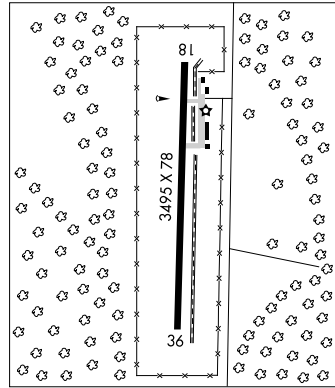
RWY 18: Fence. RWY 36: Trees.

**AIRPORT REMARKS:** Attended irregularly. CLOSED indefinitely. Rwy 18-36 pavement failure and extremely hazardous with cracking and vegetation. Rotating bcn OTS indef. ACTIVATE MIRL Rwy 18-36-CTAF.**COMMUNICATIONS:** CTAF/UNICOM 123.0

ATLANTA CENTER APP/DEP CON 132.25

**RADIO AIDS TO NAVIGATION:** NOTAM FILE ANB.**CRIMSON (L) VORTAC** 117.8 LDK Chan 125 N33°15.53'

W87°32.21' 187° 35.2 NM to fld. 370/03E.

**GREENVILLE****MAC CRENSHAW MEMORIAL** (PRN) 2 NE UTC-6(-5DT) N31°50.74' W86°36.65'

NEW ORLEANS

451 B S4 FUEL 100LL, JET A TPA-See Remarks NOTAM FILE ANB

H-6K, 9A, L-18H

RWY 14-32: H5500X80 (ASPH) S-15 MIRL 0.5% up NW

IAP

RWY 14: REIL. PAPI(P2L)-GA 3.0° TCH 40'. Tree.

RWY 32: REIL. PAPI(P2L)-GA 3.0° TCH 40'. Thld dsplcd 300'.

**RUNWAY DECLARED DISTANCE INFORMATION**

RWY 14: TORA-5200 TODA-5500 ASDA-5200 LDA-5200

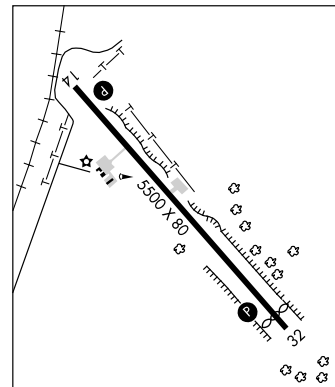
RWY 32: TORA-5500 TODA-5500 ASDA-5500 LDA-5200

**AIRPORT REMARKS:** Attended Mon-Sat 1400-2300Z†, Sun 1900-2300Z†. For fuel after hrs call 334-382-2809 or 334-335-5950, svc charge. PAEW adjacent Rwy 14-32 indef. TPA for Category A and B acft 1451 (1000); Category C acft 1951 (1500). ACTIVATE MIRL Rwy 14-32 and PAPI and REIL Rws 14 and 32-CTAF.**WEATHER DATA SOURCES:** ASOS 120.0 (334) 383-9676.**COMMUNICATIONS:** CTAF/UNICOM 122.8

Ⓡ ATLANTA CENTER APP/DEP CON 120.55

**RADIO AIDS TO NAVIGATION:** NOTAM FILE MGM.**MONTGOMERY (H) VORTAC** 112.1 MGM Chan 58 N32°13.34'

W86°19.18' 210° 27 NM to fld. 270/03E. HIWAS.



**GROVE HILL MUNI** (3A0) 2 SE UTC-6(-5DT) N31°41.36' W87°45.68'

NEW ORLEANS

478 NOTAM FILE ANB

RWY 13-31: H2704X75 (ASPH) S-12

RWY 13: Trees. RWY 31: Thld dsplcd 75'. Trees.

AIRPORT REMARKS: Unattended. Rwy 13-31 NW 600' CLOSED indef.

COMMUNICATIONS: CTAF 122.9

## GULF SHORES

**JACK EDWARDS** (JKA) 2 N UTC-6(-5DT) N30°17.38' W87°40.31'

NEW ORLEANS

17 B S4 FUEL 100LL, JET A NOTAM FILE ANB

H-7E, 8G, L-21C, 22H

RWY 09-27: H6962X100 (ASPH-GRVD) S-80, D-100 HIRL

IAP

RWY 09: PAPI(P4L)—GA 3.0° TCH 50'. Thld dsplcd 462'.

RWY 27: MALSR. PAPI(P4L)—GA 3.0° 50'.

RWY 17-35: H3596X75 (ASPH) S-80, D-100 MIRL

### RUNWAY DECLARED DISTANCE INFORMATION

RWY 09: TORA-6962 TODA-6962 ASDA-6962 LDA-6500

RWY 27: TORA-6500 TODA-6500 ASDA-6500 LDA-6500

AIRPORT REMARKS: Attended 1200-0200Z $\ddagger$ . After hrs svc call 251-269-0184. Extensive banner towing ops along coast line 10 miles west-southwest to 30 miles east-southeast, south of Pensacola. FBO phones 251-968-6380, 251-970-2927 and 251-968-5200. HIRL Rwy 09-27 preset med ints dusk-dawn to increase ints ACTIVATE HIRL Rwy 09-27, MALSR Rwy 27—CTAF. PAPI Rwy 09 and Rwy 27 opr continuously. NOTE: See Special Notices—Aerobatic Practice Area.

WEATHER DATA SOURCES: AWOS-3 134.525 (251) 968-7581.

COMMUNICATIONS: CTAF/UNICOM 122.7

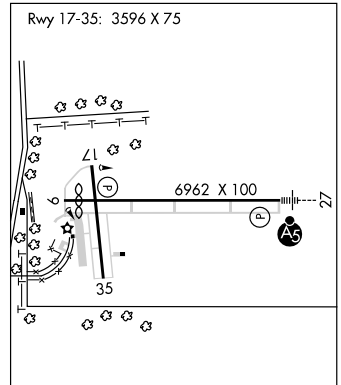
Ⓡ PENSACOLA APP/DEP CON 120.05 CLNC DEL 124.55

RADIO AIDS TO NAVIGATION: NOTAM FILE BFM.

BROOKLEY (L) VORTAC 112.8 BFM Chan 75 N30°36.76'

W88°03.33' 130° 27.7 NM to fld. 30/04E.

ILS/DME 110.7 I-JKA Chan 44 Rwy 27.



**GUNTERSVILLE MUNI—JOE STARNES FLD** (8A1) 3 NE UTC-6(-5DT) N34°23.97' W86°16.21'

ATLANTA

615 B S4 FUEL 100LL, JET A NOTAM FILE ANB

L-181

RWY 03-21: H3368X95 (ASPH) S-10 MIRL 0.4% up SW

IAP

RWY 03: PAPI(P2L). Thld dsplcd 802'. Trees.

RWY 21: PAPI(P2L). Trees.

AIRPORT REMARKS: Attended Nov-Feb 1300-2300Z $\ddagger$ , Mar-Oct 1400-0000Z $\ddagger$ . For svc after hrs call 256-878-3539 or 256-508-9604. ACTIVATE MIRL Rwy 03-21 and PAPI Rwy 03 and Rwy 21—CTAF.

COMMUNICATIONS: CTAF/UNICOM 122.8

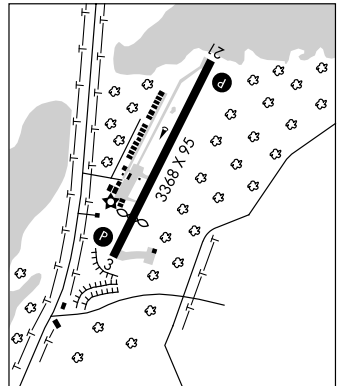
HUNTSVILLE APP/DEP CON 125.6 (1200-0600Z $\ddagger$ )

MEMPHIS CENTER APP/DEP CON 120.8 (0600-1200Z $\ddagger$ )

RADIO AIDS TO NAVIGATION: NOTAM FILE GAD.

GADSDEN (L) VOR/DME 112.3 GAD Chan 70 N33°58.58'

W86°05.01' 338° 27.0 NM to fld. 560/02E.



**HALEYVILLE****POSEY FLD** (1M4) 3 NE UTC-6(-5DT) N34°16.82' W87°36.03'

930 B FUEL 100LL, JET A+ NOTAM FILE ANB

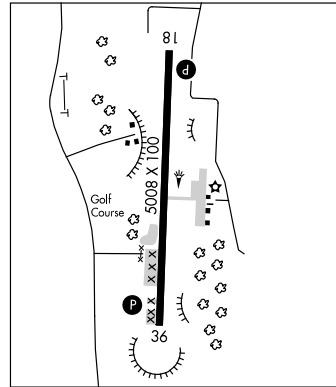
**RWY 18-36:** H5008X100 (ASPH) S-20 MIRL 0.5% up N**RWY 18:** REIL. PAPI(P4L)—GA 3.0° TCH 49'. Tree.**RWY 36:** REIL. PAPI(P4L)—GA 3.0° TCH 39'. Trees.**AIRPORT REMARKS:** Attended Mon-Fri 1400-2300Z†. For svc after hrs call 205-486-3484. Unrestricted golf cart access. ACTIVATE MIRL Rwy 18-36, PAPI Rwy 18 and Rwy 36 and REIL Rwy 18 and Rwy 36—CTAF.**WEATHER DATA SOURCES:** ASOS 119.525 (205) 486-0035.**COMMUNICATIONS:** CTAF/UNICOM 122.8**MEMPHIS CENTER APP/DEP CON** 120.8**RADIO AIDS TO NAVIGATION:** NOTAM FILE ANB.**HAMILTON (L) VORTACW** 110.4 HAB Chan 41 N34°11.93'

W88°00.70' 074° 21.0 NM to fld. 802/02E.

HIWAS.

**MUSCLE SHOALS (L) VORTACW** 116.5 MSL Chan 112 N34°42.41'

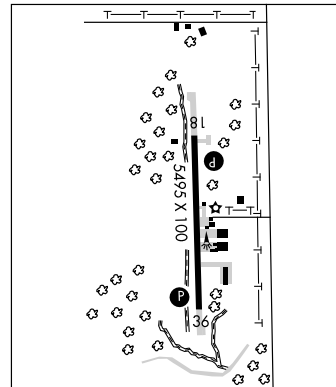
W87°29.49' 191° 26.1 NM to fld. 580/01E. NOTAM FILE MSL.

ATLANTA  
H-6K, 9A, L-18H  
IAP**HAMILTON** N34°11.93' W88°00.70' NOTAM FILE ANB.**(L) VORTACW** 110.4 HAB Chan 41 170° 4.9 NM to Marion Co-Rankin Fite. 802/02E. HIWAS.**RCD** 122.3 (ANNISTON RADIO)ATLANTA  
L-18H**HAMILTON****MARION CO-RANKIN FITE** (HAB) 1 S UTC-6(-5DT) N34°07.06' W87°59.89'

436 B S4 FUEL 100LL, JET A+ NOTAM FILE ANB

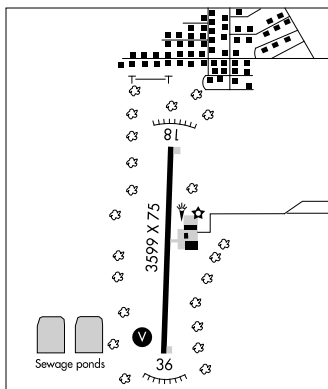
**RWY 18-36:** H5495X100 (ASPH) S-15 MIRL 0.6% up N**RWY 18:** REIL. PAPI(P4L).**RWY 36:** REIL. PAPI(P4L). Trees.**AIRPORT REMARKS:** Attended Mon-Fri 1400-2300Z†. For svc after hrs 205-412-0849. ACTIVATE MIRL Rwy 18-36, PAPI Rwy 18 and Rwy 36, REIL Rwy 18 and Rwy 36—CTAF.**WEATHER DATA SOURCES:** HIWAS 110.4 HAB.**COMMUNICATIONS:** CTAF/UNICOM 122.8**(R) MEMPHIS CENTER APP/DEP CON** 127.1**RADIO AIDS TO NAVIGATION:** NOTAM FILE ANB.**HAMILTON (L) VORTACW** 110.4 HAB Chan 41 N34°11.93'

W88°00.70' 170° 4.9 NM to fld. 802/02E. HIWAS.

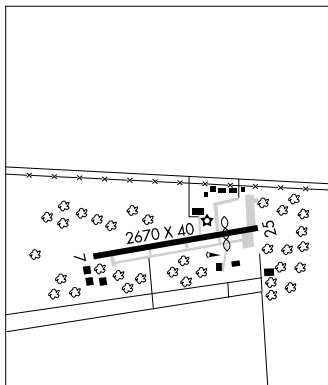
ATLANTA  
H-6J, L-18H  
IAP

**HANCHEY AHP** (FORT RUCKER) (HEY) A 4 SE UTC-6(-5DT) N31°20.76' W85°39.26' **NEW ORLEANS**  
 317 B TPA—See Remarks NOTAM FILE OZR Not insp. L-221  
 RWY 17-35: H467X50 (ASPH) MIRL DIAP  
**MILITARY SERVICE:** LGT High ints rotating bcn, 60/80 white flashes per minute. FUEL 100, J8.  
**MILITARY REMARKS:** Opr Mon-Fri 1245-0730Z† except holidays, other times ctc Cairns Twr. See FLIP AP/1, Fit Hax.  
 Fort Rucker. RSTD No tran acft. CAUTION Intense student training. TFC PAT TPA—900(583)  
**COMMUNICATIONS:** ATIS 141.375  
 (R) CAIRNS APP/DEP CON 121.1 319.25 (Sun-Mon 1200-0500Z†, Tue-Sat 24 hrs), other times ctc  
 (R) JACKSONVILLE CENTER APP/DEP CON 134.3 353.5  
**TOWER** 141.8 387.85 (Mon-Fri 1245-0730Z† except holidays, other times ctc Cairns Twr.) GND CON 149.6  
 225.575 CAIRNS CLNC DEL 118.075 380.1  
**RADIO AIDS TO NAVIGATION:** NOTAM FILE ANB.  
 (T) VORW 110.6 HEY N31°22.45' W85°39.17' 186° 1.7 NM to fld. 300/3W. Unmonitored. VOR unusable  
 311°-089° within 25 NM.  
**NDB (MHW)** 221 HYE N31°22.01' W85°39.00' 193° 1.3 NM to fld. Unmonitored Sun and Mon  
 0500-1200Z†.

**HARTSELLE-MORGAN CO RGNL** (5MØ) 2 S UTC-6(-5DT) N34°24.49' W86°55.98' **ATLANTA**  
 628 B S4 FUEL 100LL, JET A NOTAM FILE ANB L-18H  
 RWY 18-36: H3599X75 (ASPH) S-20 MIRL 0.8% up N IAP  
 RWY 18: Pole. RWY 36: VASI (V2L)—GA 3.0° TCH 34'. Trees.  
**AIRPORT REMARKS:** Attended Mar-Oct 1300-0000Z†, Nov-Feb  
 1300-2300Z†. After hrs phone 256-784-5133 or  
 256-303-2777. MIRL Rwy 18-36 preset on high ints, to  
 ACTIVATE MIRL Rwy 18-36 and VASI Rwy 36—CTAF.  
**COMMUNICATIONS:** CTAF/UNICOM 122.8  
 (R) HUNTSVILLE APP/DEP CON 118.05 (1200-0600Z†)  
 MEMPHIS CENTER APP/DEP CON 120.8 (0600-1200Z†)  
**RADIO AIDS TO NAVIGATION:** NOTAM FILE ANB.  
**ROCKET (L) VORTACW** 112.2 RQZ Chan 59 N34°47.83'  
 W86°38.03' 211° 27.6 NM to fld. 1199/02E.



**HAZEL GREEN** (M38) 4 W UTC-6(-5DT) N34°54.96' W86°38.83' **ATLANTA**  
 814 B S4 FUEL 100LL NOTAM FILE ANB  
 RWY 07-25: H2670X40 (ASPH) S-10 LIRL  
 RWY 07: Tree. RWY 25: Thld dsplcd 550'. Trees.  
**AIRPORT REMARKS:** Attended Tue-Sat 1400-2300Z†. Parachute  
 Jumping. Rwy 07-25 under water during rain. Rotating bcn OTS  
 indef. ACTIVATE LIRL Rwy 07-25—122.8.  
**COMMUNICATIONS:** CTAF/UNICOM 122.8



**HEADLAND MUNI** (ØJ6) 2 NE UTC-6(-5DT) N31°21.85' W85°18.70'

NEW ORLEANS

359 B S8 FUEL 100LL NOTAM FILE ANB

H-9A, L-22I

RWY 09-27: H5002X80 (ASPH) S-12 MIRL

IAP

RWY 09: Pline. RWY 27: Brush.

RWY 17-35: 2885X162 (TURF)

RWY 35: Building.

**AIRPORT REMARKS:** Unattended. Fuel credit card svc avbl. Parachute Jumping. Rwy 35 farm equipment and acft may be parked close to rwy thld. Rwy 17-35 2 inch lip where rwy intersects Rwy 09-27. ACTIVATE MIRL Rwy 09-27—CTAF. Rwy 17-35 TURF rwy edges marked with white plastic cones with black tips; thld marked with white concrete L shapes.

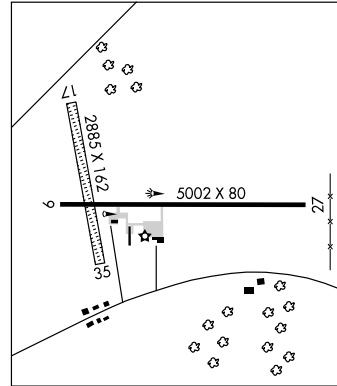
**COMMUNICATIONS:** CTAF 122.9

**CAIRNS APP/DEP CON** 125.4 (Sun-Mon 1200-0500Z†, Tue-Sat 24 hrs), other times ctc

Ⓜ **JACKSONVILLE CENTER APP/DEP CON** 134.3

**RADIO AIDS TO NAVIGATION:** NOTAM FILE ANB.

**WIREGRASS (L) VORTAC** 111.6 RRS Chan 53 N31°17.08' W85°25.87' 050° 7.8 NM to fld. 347/02E. **HIWAS.**



**HL SONNY CALLAHAN** (See FAIRHOPE)

**HUBBARD LANDING SPB** (See STOCKTON)

**HUNTSVILLE**

**HUNTSVILLE INTL-CARL T JONES FLD** (HSV) 9 SW UTC-6(-5DT)

ATLANTA  
H-6K, 9A, L-18H  
IAP, AD

N34°38.23' W86°46.50'  
629 B S4 FUEL 100LL, JET A OX 1, 2, 3, 4 LRA Class I, ARFF Index C NOTAM FILE HSV  
**RWY 18R-36L:** H12600X150 (ASPH-GRVD) S-90, D-200, ST-175, DT-350, DDT-850 HIRL CL  
**RWY 18R:** ALSF2. TDZL. Rgt tfc. **RWY 36L:** MALSR. TDZL.  
**RWY 18L-36R:** H10006X150 (ASPH-GRVD) S-90, D-200, ST-175, DT-350, DDT-850 HIRL  
**RWY 18L:** MALSR. PAPI(P4R)—GA 3.0° TCH 55'.  
**RWY 36R:** MALSR. VASI(V4L)—GA 3.0° TCH 55'. Thld dspcd 206'. Rgt tfc.

**RUNWAY DECLARED DISTANCE INFORMATION**

**RWY 18L:** TORA-10000 TODA-10000 ASDA-9800 LDA-9800  
**RWY 18R:** TORA-12600 TODA-12600 ASDA-12600 LDA-12600  
**RWY 36L:** TORA-12600 TODA-12600 ASDA-12600 LDA-12600  
**RWY 36R:** TORA-10000 TODA-10000 ASDA-10000 LDA-9800

**AIRPORT REMARKS:** Attended continuously. PAEW fencing air carrier ramp. Taxi into position and hold not authorized. Rwy 18L runway visual range touchdown, midfield, rollout avbl. Rwy 18R-36L runway visual range touchdown, rollout avbl. Intersection of Twy J and svc road is uncontrolled. When twr clsd; ACTIVATE HIRL Rwy 18R-36L and Rwy 18L-36R, MALSR Rwy 18L and Rwy 36R, ALSF2 Rwy 18R and MALSR Rwy 36L—CTAF. Flight Notification Service (ADCUS) avbl.

**WEATHER DATA SOURCES:** ASOS (256) 772-8074. WSP.

**COMMUNICATIONS:** CTAF 127.6 ATIS 121.25 UNICOM 122.95

RCO 122.2 (ANNISTON RADIO)

Ⓡ APP CON 125.6 (360°-179°) 118.05 (180°-359°) 118.75 (1200-0600Z‡)

Ⓡ DEP CON 125.6 (360°-179°) 118.05 (180°-359°)

MEMPHIS CENTER APP/DEP CON 120.8 (0600-1200Z‡)

TOWER 127.6 Tue-Sat 1200-0600Z‡, Sun 1200Z‡ through Tue 0600Z‡ GND CON 121.9 CLNC DEL 120.35

**AIRSPACE:** CLASS C svc 1200-0600Z‡ other times CLASS E.

**RADIO AIDS TO NAVIGATION:** NOTAM FILE DCU.

DECATUR (L) VOR/DME 112.8 DCU Chan 75 N34°38.90' W86°56.37' 096° 8.2 NM to fld. 590/01W. HIWAS.

GAPSHAW NDB (MHW) 350 CWH N34°46.42' W86°46.74' 180° 8.2 NM to fld. NOTAM FILE HSV.

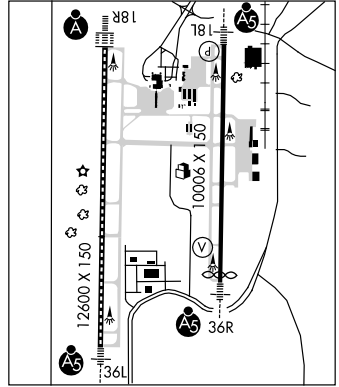
ILS 109.3 I-HSV Rwy 18R. Class IIIE. OM OTS indef.

ILS 108.5 I-ELL Rwy 36L. Class IA. Middle marker OTS indef. OM OTS indef

ILS 111.9 I-TVN Rwy 18L. Class IA.

ILS/DME 109.55 I-JJC Chan 32(Y) Rwy 36R. Class IE. LOC unusable byd 20° left of course.

ASR



**MADISON CO EXECUTIVE/TOM SHARP JR FLD** (MDQ) 1 NE UTC-6(-5DT) N34°51.69' W86°33.45' ATLANTA

756 B S4 FUEL 100LL, JET A OX 2 NOTAM FILE MDQ

H-6K, 9A, L-16J  
IAP

**RWY 18-36:** H5008X100 (ASPH-GRVD) S-60, D-75, DT-140 MIRL 0.7% up S

**RWY 18:** REIL. PAPI(P4L)—GA 3.0° TCH 40'.

**RWY 36:** REIL. PAPI(P4L)—GA 3.0° TCH 35'. Rgt tfc.

**AIRPORT REMARKS:** Attended Mon-Fri 1330-0330Z‡, Sat-Sun 1400-0200Z‡. For svc after hrs call 256-603-9345. ACTIVATE MIRL Rwy 18-36, REIL Rwy 18 and Rwy 36—CTAF. PAPI Rwy 18 and Rwy 36 on continuously.

**WEATHER DATA SOURCES:** AWOS-3 120.0 (256) 829-1242.

**COMMUNICATIONS:** CTAF/UNICOM 123.0

Ⓡ HUNTSVILLE APP/DEP CON 125.6 (1200-0600Z‡)

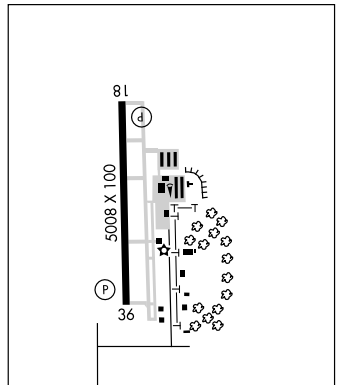
MEMPHIS CENTER APP/DEP CON 120.8 (0600-1200Z‡)

GCO 121.725 (HUNTSVILLE APCH)

**RADIO AIDS TO NAVIGATION:** NOTAM FILE ANB.

ROCKET (L) VORTACW 112.2 RQZ Chan 59 N34°47.83' W86°38.03' 042° 5.4 NM to fld. 1199/02E.

ILS/DME 109.75 I-MDQ Chan 34(Y) Rwy 18.



**MOONTOWN** (3M5) 7 E UTC-6(-5DT) N34°44.84' W86°27.68'

ATLANTA

650 B S2 FUEL 100LL, MOGAS NOTAM FILE ANB

RWY 09-27: 2180X160 (TURF) LIRL

RWY 09: Tree. RWY 27: Road. Rgt tfc.

AIRPORT REMARKS: Attended 1400-0200Z†. ACTIVATE LIRL Rwy 09-27 and rotating bcn—CTAF. Bcn shielded on S.

COMMUNICATIONS: CTAF/UNICOM 122.7

**ISBELL FLD** (See FORT PAYNE)

**JACK EDWARDS** (See GULF SHORES)

**JACKSON MUNI** (4R3) 2 S UTC-6(-5DT) N31°28.23' W87°53.75'

NEW ORLEANS

62 B NOTAM FILE ANB

H-6K, 9A, L-22E

RWY 01-19: H5003X80 (ASPH) S-25 MIRL

RWY 01: PAPI(P2L)—GA 3.0° TCH 72'.

RWY 19: PAPI(P2L)—GA 3.0° TCH 39'.

AIRPORT REMARKS: Attended continuously. Rwy 01-19 slopes uphill to the south.

COMMUNICATIONS: CTAF 122.9

RADIO AIDS TO NAVIGATION: NOTAM FILE ANB.

MONROEVILLE (L) VORTAC 116.8 MVC Chan 115 N31°27.63' W87°21.17' 267° 27.9 NM to fld. 420/04E.

## JASPER

**WALKER CO-BEVILL FLD** (JFX) 5 NW UTC-6(-5DT) N33°54.12' W87°18.85'

ATLANTA

482 B S4 FUEL 100LL, JET A NOTAM FILE ANB

H-6K, 9A, L-18H

RWY 09-27: H5003X100 (ASPH) S-50 MIRL

RWY 09: REIL VASI(V4L). Trees.

RWY 27: REIL VASI(V4L). Thld displcd 200'. Trees.

**RUNWAY DECLARED DISTANCE INFORMATION**

RWY 09: TORA-5001 TODA-5001 ASDA-4800 LDA-4800

RWY 27: TORA-5001 TODA-5001 ASDA-5001 LDA-4800

AIRPORT REMARKS: Attended 1400-0030Z†. Deer on and invof rwyys.

ACTIVATE MIRL Rwy 09-27, VASI Rwy 09 and Rwy 27 and REIL Rwy 09 and Rwy 27—CTAF.

WEATHER DATA SOURCES: AWOS-3 119.225 (205) 295-5539

COMMUNICATIONS: CTAF/UNICOM 122.7

Ⓡ BIRMINGHAM APP/DEP CON 127.675

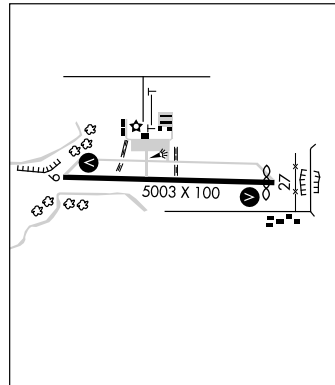
GCO 121.725 (Birmingham CLNC)

RADIO AIDS TO NAVIGATION: NOTAM FILE ANB.

VULCAN (H) VORTAC 114.4 VUZ Chan 91 N33°40.21'

W86°53.99' 302° 24.9 NM to fld. 750/02E. HIWAS.

ILS/DME 108.9 I-JFX Chan 26 Rwy 27.



**JUDD** N31°18.31' W86°23.45' NOTAM FILE ANB.

NEW ORLEANS

NDB (MHW) 264 JUY at South Alabama Rgnl at Bill Benton Fld.

L-22H

Unmonitored Sun and Mon 0500-1200Z†.

**JUNIOR** N32°20.68' W86°59.48' NOTAM FILE ANB.

ATLANTA

(H) VORW/DME 113.6 JYU at Craig Fld.

H-6K, 9A, L-18H

**LAMAR CO** (See VERNON)

**LANETT MUNI** (7A3) 3 SW UTC-6(-5DT) N32°48.72' W85°13.77'

ATLANTA

624 B FUEL 100LL NOTAM FILE ANB

L-181

RWY 08-26: H3148X80 (ASPH) S-16 MIRL

IAP

RWY 08: Trees. RWY 26: Trees.

AIRPORT REMARKS: Unattended. Fuel 24 hr credit card svc avbl. Deer on and in/ov arpt.

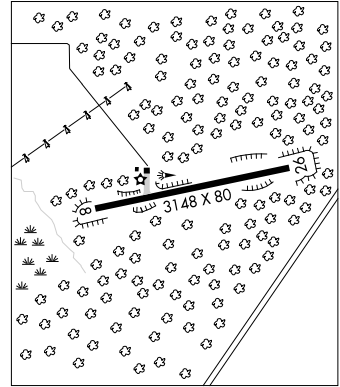
COMMUNICATIONS: CTAF/UNICOM 122.8

Ⓡ ATLANTA APP/DEP CON 125.5 (blo 7000') 126.55 (7000' & abv)  
(1015-0200Z‡)

ATLANTA CENTER APP/DEP CON 120.45 (0200-1015Z‡)

RADIO AIDS TO NAVIGATION: NOTAM FILE CSG.

COLUMBUS (L) VORTAC 117.1 CSG Chan 118 N32°36.92'  
W85°01.06' 317° 15.9 NM to fld. 630/01E.



**LAWRENCE COUNTY** (See COURTLAND)

## LINDEN

**FREDDIE JONES FLD** (70A) 5 SE UTC-6(-5DT) N32°16.03' W87°43.10'

ATLANTA

161 NOTAM FILE ANB

L-18H

RWY 18-36: H3390X80 (ASPH) LIRL

RWY 18: Trees. RWY 36: Trees.

AIRPORT REMARKS: Unattended. Arpt CLOSED indef. Rwy 18-36 center line marking only; severely faded. Pavement oxidized and ravelling with loose aggregate. Grass growing in cracks. LIRL Rwy 18-36 OTS indef.

COMMUNICATIONS: CTAF 122.9

RADIO AIDS TO NAVIGATION: NOTAM FILE ANB.

MONROEVILLE (L) VORTAC 116.8 MVC Chan 115 N31°27.63' W87°21.17' 335° 51.8 NM to fld. 420/04E.

**LOGAN FLD** (See SAMSON)

**LOWE AHP** (FORT RUCKER) (LOR) A 3 W UTC-6(-5DT) N31°21.35' W85° 45.07'

NEW ORLEANS

294 B TPA—See Remarks NOTAM FILE OZR Not insp.

L-221

RWY 06L-24R: H2000X75 (ASPH) PCN 7 R/C/W/T LIRL

DIAP

RWY 06R-24L: H2000X75 (ASPH) PCN 9 R/C/W/T LIRL

RWY 18L-36R: H2000X75 (ASPH) PCN 5 F/B/W/T LIRL

RWY 18R-36L: H2000X75 (ASPH) PCN 7 F/B/W/T LIRL

MILITARY SERVICE: FUEL J8.

MILITARY REMARKS: Opr Mon-Fri 1300-0700Z‡ except holidays. See FLIP AP/1, Flt Hazards, Fort Rucker. RSTD No tran acft. No usable rwy on Lowe AHP at this time. CAUTION Intense student training. TFC PAT TPA—800(506).

COMMUNICATIONS: ATIS 361.1

Ⓡ CARINS APP/DEP CON 133.45 239.4 (Sun-Mon 1200-0500Z‡, Tue-Sat 24 hrs), other times ctc

Ⓡ JACKSONVILLE CENTER APP/DEP CON 134.3 353.5

TOWER 141.3 289.15 46.95 (Mon-Fri 1300-0700Z‡ except holidays) GND CON 357.15

RADIO AIDS TO NAVIGATION: NOTAM FILE ANB.

ENTERPRISE (T) VORW 116.6 EDN N31°17.78' W85°54.16' 068° 8.6 NM to fld. Unmonitored.

NDB (MHW) 269 LOR N31°21.62' W85°44.61' at fld. Unmonitored Sun and Mon 0500-1200Z‡.



**LUVERNE**

**FRANK SIKES** (Ø4A) 2 N UTC-6(-5DT) N31°44.17' W86°15.73' **NEW ORLEANS**  
 300 B FUEL 100LL NOTAM FILE ANB **L-181**  
**RWY 04-22:** H4640X80 (ASPH) S-15 LIRL(NSTD)  
**RWY 04:** Thld dsplcd 740'. Trees. **RWY 22:** Thld dsplcd 875'. Trees.  
**AIRPORT REMARKS:** Unattended. 24 hr credit card svc avbl. Rwy 04-22 NSTD LIRL, first 750' of Rwy 04 unlgtd and first 875' of Rwy 22 unlgtd. ACTIVATE LIRL Rwy 04-22—CTAF.  
**COMMUNICATIONS:** CTAF/UNICOM 122.8  
**RADIO AIDS TO NAVIGATION:** NOTAM FILE MGM.  
**MONTGOMERY (H) VORTAC** 112.1 MGM Chan 58 N32°13.34' W86°19.18' 171° 29.3 NM to fld. 270/03E.  
 HIWAS.

**MAC CRENSHAW MEMORIAL** (See GREENVILLE)

**MADISON CO EXECUTIVE/TOM SHARP JR FLD** (See HUNTSVILLE)

**MARENGO** N32°24.86' W88°00.92' NOTAM FILE ANB. **MEMPHIS**  
**NDB (MHW)** 391 RZO 048° 4.3 NM to Demopolis Muni. Ops 1345-0045Z†. **L-18H**

**MARION**

**VAIDEN FLD** (AØ8) 8 SW UTC-6(-5DT) N32°30.63' W87°23.08' **ATLANTA**  
 225 B NOTAM FILE ANB **H-6K, 9A, L-18H**  
**RWY 16-34:** H6377X80 (ASPH) S-30, D-50 MIRL  
**RWY 16:** PAPI(P2L)—GA 3.07° TCH 40'.  
**RWY 34:** PAPI(P2L)—GA 3.07° TCH 40'. Trees.  
**AIRPORT REMARKS:** Unattended. Rwy 16-34 center 80 ft overlaid, transition to sides is smooth. MIRL Rwy 16-34 located 10 ft from rwy edge. ACTIVATE MIRL Rwy 16-34 and PAPI Rwy 16 and Rwy 34—CTAF.  
**COMMUNICATIONS:** CTAF/UNICOM 122.8  
**RADIO AIDS TO NAVIGATION:** NOTAM FILE ANB.  
**BROOKWOOD (L) VORTACW** 111.0 OKW Chan 47 N33°14.37' W87°15.00' 189° 44.2 NM to fld. 649/00E.

**MARION CO-RANKIN FITE** (See HAMILTON)

**MARK REYNOLDS/NORTH MOBILE CO** (See CREOLA)

**MARRA** N32°18.70' W86°30.63' NOTAM FILE MGM. **ATLANTA**  
**NDB (LOM)** 245 MG 096° 6 NM to Montgomery Rgnl/Dannelly Fld. **L-181**

**MAXWELL AFB** (MXF)(KMXF) AF (AFRC) 2 NW UTC-6(-5DT) N32°22.75' W86°21.75' **ATLANTA**  
 171 B TPA—See Remarks NOTAM FILE MXF Not insp. **H-6K, 9A, L-181**  
**RWY 15-33:** H8013X150 (ASPH) PCN 77 R/B/W/T HIRL **DIAP, AD**  
**RWY 15:** ALSF1. PAPI(P4L). Rgt tfc. **RWY 33:** PAPI(P4L).  
**RWY 007-187:** H3015X60 (ASPH) PCN 41 R/C/W/T  
**ARRESTING GEAR/SYSTEM**  
**RWY 15** ← HOOK MB60 (35' OVRN) BAK-14 BAK-12A(B) (1700') HOOK MB60 (35' OVRN) **RWY 33**  
**MILITARY SERVICE:** LGT Rwy 15 70 ft gated thld lgt. **A GEAR** HOOK MB-60 Approach end disconnect and remain in place at all times (tied-down). Departure end connected. **JASU** 4(A/M32A-86D) 2(AM32-95) **FUEL** J8 (NC-100) **FLUID** SP LHOX  
**TRAN ALERT** AIREVAC and Distinguished Visitor acft will be given priority servicing.  
**MILITARY REMARKS:** Opr weekdays 1400-0400Z†, weekends 1600-0000Z†, clsd Federal holidays. See FLIP AP/1 Supplementary Arpt Remarks. **RSTD** During Bird Watch Condition Code Moderate and Severe, aircrews should comply with owning MAJCOM/unit guidance; aircrews can obtain current Bird Watch Condition from ATIS/PTD/twr. PPR all ldg acft, 24 hr prior notice rqr. Assault Strip use authorized for C130 or smaller acft with assault training requirements; reference AP/1 for procedure/rstd. Assault Strip ldg rqr PPR. Ctc Bse OPS DSN 493-6961, C334-953-6961. Acft transporting Distinguished Visitor to KMXF or Gunter Annex ctc PTD 30 minutes prior ldg. Wx obsn visibility rstd to ¼-1 NM all quad exc NW due numerous obstructions. Twr will conduct cooperative wx watch and supplement obsn as rqr. Apch end Rwy 33 does not have wx sensors. Data from Rwy 15 end sensors is considered representative for non-precision apch landings on Rwy 33 end. **CAUTION** Practice missed apch in VFR conditions maintain rwy heading blo 1200' until over dep end of rwy then immediate right standard rate turn to heading 300° to avoid Dannelly Fld. Possible hydroplaning during periods of heavy rain on Rwy 15-33 N of Twy C up to intersection of Assault Strip (007-187) and Rwy 15-33. Caution to acft utilizing Rwy 15-33: men and equipment (max height 25') opr in S clear zone; penetrating 50:1 apch-dep clearance sfc. Paved landing zone 007/187. Visual landing zone marker panels and HIRL are NSTD. **TFC PAT** TPA—Rectangular 1200(1029), overhead 1700(1529). Wind direction indicators—optical lgts are controlled by twr during ngt opr hrs, reduced visibility, and IFR conditions only. **CSTMS/AG/IMG** Avbl during normal duty hr with 72 hr prior notice for acft supporting Air University or 908th Wing mission. Ctc 42 OSF/AOA, DSN 493-6961/6962, C334-953-6961/6962, fax DSN 493-6690, C334-953-6690. **MISC** 1st 2200' Rwy 15 is conc, next 3903' is asph, next 400' is conc overlay, remaining 1503' is asph; reverse order for Rwy 33. Rwy 15-33 will accept acft heavier than published weight bearing capacity, ctc Base OPS for weight bearing waiver. All twy location sign color coding is NSTD. **AFRC** Opr weekdays 1315-2200Z†, and unit training assembly weekend, DSN 493-2717.  
**COMMUNICATIONS:** ATIS 134.7 269.9 (Weekdays 1400-0400Z†, weekends 1600-0000Z† clsd Federal holidays) PTD 139.3 372.2  
 (R) **MONTGOMERY APP/DEP CON** 124.0 363.025 (S) 121.2 380.225 (N) (1200-0500Z†)  
 (R) **ATLANTA CENTER APP/DEP CON** 120.55 270.25 (0500-1200Z†)  
**TOWER** 118.15 253.5 (Weekdays 1400-0400Z†, weekends 1600-0000Z†, clsd Federal holidays) **GND CON** 127.15 289.4  
**MAXWELL COMBINED COMD POST** 396.9, 118.150 monitor after normal duty hours (Call HANK OPS).  
**PMSV METRO** 342.3 (Full svc avbl weekdays 1400-0400Z†, weekends 1600-0000Z†, clsd Federal holidays. Remote briefing svc avbl at Barksdale AFB from 26 OWS DSN 781-4775. ASOS in use, augmented during afld opr hr, DSN 493-7375, C334-953-7375.  
**AIRSPACE:** CLASS D svc weekdays 1400-0400Z†, weekends 1600-0000Z†, clsd Federal holidays other times CLASS E.  
**RADIO AIDS TO NAVIGATION:** NOTAM FILE ANB.  
 (L) **TACAN** Chan 97 MXF (115.0) N32°22.76' W86°22.10' at fld. 170/2W. Unmonitored 0400-1400Z†. No NOTAM MP Wed 1400-1630Z†.  
**TACAN** unusable:  
 355°-215° byd 25 NM blo 2,500' 245°-315° byd 25 NM blo 2,500'  
 216°-244° byd 25 NM blo 3,000' 316°-354° byd 25 NM blo 3,000'  
**ILS** 109.3 I-MXF Rwy 15. Unmonitored 0400-1400Z†. No NOTAM MP LOC Mon 1400-1630Z†, glide slope Tue 1400-1630Z†.

**MC DEN** N33°30.68' W86°50.74' NOTAM FILE BHM. **ATLANTA**  
**NDB (HW/LOM)** 224 BH 059° 5.6 NM to Birmingham-Shuttlesworth Intl. **L-18H**

**MCMINN** (See WEAVER)

**MERKEL FLD SYLACAUGA MUNI** (See SYLACAUGA)

**MIDDLETON FLD** (see EVERGREEN)

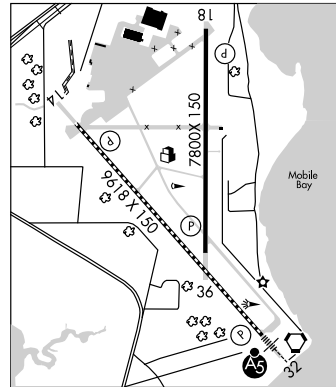
**MOBILE****MOBILE DOWNTOWN** (BFM) 3 S UTC-6(-5DT) N30°37.61' W88°04.09'

26 B S4 FUEL 100LL, JET A OX 1, 2 LRA Class IV, ARFF Index A

NOTAM FILE BFM

**RWY 14-32:** H9618X150 (ASPH-CONC) S-75, D-185, ST-175, DT-325 HIRL CL**RWY 14:** REIL. PAPI(P4L)—GA 3.0° TCH 68. Tree. Rgt tfc.**RWY 32:** MALSR. TDZL. PAPI(P4L)—GA 3.0° TCH 71'.**RWY 18-36:** H7800X150 (ASPH-CONC) S-76, D-150, ST-175, DT-320 MIRL**RWY 18:** PAPI(P4L)—GA 3.0° TCH 64'. Pole.**RWY 36:** PAPI(P4L)—GA 3.0° TCH 62'. Trees. Rgt tfc.

**AIRPORT REMARKS:** Attended 1300-0500Z†. CLOSED to air carrier operations with more than 30 passenger seats except with 24 hr PPR call arpt manager 251-633-4510. Birds periodically on or invof arpt and increasing in activity during inclement weather. Rwy 14-32 centerline lgts avbl during hrs of ops only. Rwy 32 TDZL lgts avbl during hrs of ops only. Rwy 32 RVR touchdown. HIRL Rwy 14-32 preset on step 3 or higher based on weather. When twr clsd ACTIVATE MALSR Rwy 32—CTAF.

**WEATHER DATA SOURCES:** ASOS (251) 431-6762. LAWRS.**COMMUNICATIONS:** CTAF 118.8 ATIS 135.575 UNICOM 122.95**BROOKLEY RCO** 122.1R 112.8T (ANNISTON RADIO)Ⓡ **MOBILE APP/DEP CON** 118.5 (1200-0500Z†)**HOUSTON CENTER APP/DEP CON** 127.65 (0500-1200Z†)**DOWNTOWN TOWER** 118.8 (Sun 1300-0100Z†, Mon 1300-0400Z†, Tue-Fri 0930-0400Z†, Sat 1000-0100Z†) **GND CON** 121.7**AIRSPACE:** CLASS D svc Sun 1300-0100Z†, Mon 1300-0400Z†, Tue-Fri 0930-0400Z†, Sat 1000-0100Z†, other times CLASS G.**RADIO AIDS TO NAVIGATION:** NOTAM FILE BFM.**BROOKLEY (L) VORTAC** 112.8 BFM Chan 75 N30°36.76' W88°03.33' 318° 1.1 NM to fld. 30/04E.**ILS/DME** 108.5 I-RUJ Chan 22 Rwy 32. Class IA. Unmonitored when twr clsd.NEW ORLEANS  
H-6K, 8G, L-21C, 22G  
IAP, AD

**MOBILE RGNL** (MOB) 11 W UTC-6(-5DT) N30°41.49' W88°14.57'  
219 B S4 FUEL 100LL, JET A OX 2, 4 LRA Class I, ARFF Index C  
NOTAM FILE MOB

NEW ORLEANS

H-6K, 8G, L-21C, 22G

IAP, AD

**RWY 14-32:** H8502X150 (ASPH-GRVD) S-75, D-162, ST-175,  
DT-270, DDT-550 HIRL  
**RWY 14:** MALSR. PAPI(P4L)—GA 3.0°TCH 50'.  
**RWY 32:** MALSR. PAPI(P4L)—GA 3.0° TCH 50'.  
**RWY 18-36:** H4376X150 (ASPH-GRVD) S-47, D-60, DT-96 MIRL  
**RWY 18:** VASI(V2L)—GA 3.0°TCH 25'. Tree.  
**RWY 36:** VASI(V2L)—GA 3.0°TCH 26'. Trees.

**AIRPORT REMARKS:** Attended continuously. Rwy 18-36 CLOSED  
0400-1300Z except for emerg ops. 48 hr PPR for unscheduled  
acft over 65,000 lbs call arpt manager 251-633-4510. PAPI Rwy  
14 and Rwy 32 and VASI Rwy 18 and Rwy 36 oprs continuously.  
HIRL Rwy 14-32 preset step 3 or higher based on weather  
conditions. When twr clsd ACTIVATE MALSR Rwy 14 and  
32—CTAF. VASI Rwy 18 and VASI Rwy 36 OTS indef. Ldg fee for  
non-scheduled commercial acft over 65,000 pounds. Flight  
Notification Service (ADCUS) avbl.

**WEATHER DATA SOURCES:** ASOS (251) 607-0469. LLWAS.  
**COMMUNICATIONS:** CTAF 118.3 ATIS 124.75 UNICOM 122.95  
RCO 123.65 122.2 (ANNISTON RADIO)

Ⓡ **MOBILE APP/DEP CON** 118.5 (320°-139°) 121.0 (140°-319°) (1200-0500Z‡)

**HOUSTON CENTER APP/DEP CON** 127.65 (0500-1200Z‡)

**MOBILE TOWER** 118.3 (1200-0500Z‡) **GND CON** 121.9 **CLNC DEL** 119.85

**AIRSPACE:** CLASS C svc 1200-0500Z‡ ctc APP CON other times CLASS E.

**RADIO AIDS TO NAVIGATION:** NOTAM FILE ANB.

**SEMMES (H) VORTACW** 115.3 SJI Chan 100 N30°43.56' W88°21.56' 104° 6.4 NM to fld. 190/05E

**WISLE NDB (HW/LDM)** 248 MO N30°45.64' W88°18.19' 141° 5.2 NM to fld. NOTAM FILE MOB. NDB  
unmonitored.

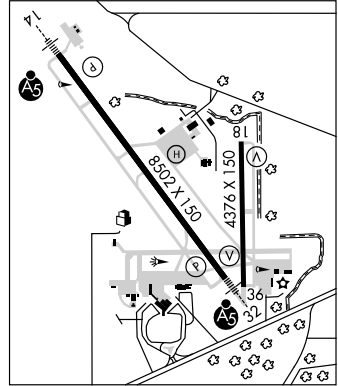
**ILS 109.9** I-MOB Rwy 14. LOM WISLE NDB. LOM unmonitored.

**ILS 111.5** I-ATE Rwy 32. Class IB.

**ASR** (1200-0500Z‡)

**HELIPAD H1:** H100X100 (ASPH)

**HELIPORT REMARKS:** Helipad H1 military use only helipad located at USCG apron.



**MONROE CO** (See MONROEVILLE)

**MONROEVILLE** N31°27.63' W87°21.17' NOTAM FILE ANB.  
(L) **VORTAC** 116.8 MVC Chan 115 at Monroe Co. 420/04E.  
RCO 122.1R 116.8T (ANNISTON RADIO)

NEW ORLEANS

L-22H

## MONROEVILLE

**MONROE CO** (MVC) 3 S UTC-6(-5DT) N31°27.48' W87°21.06'

NEW ORLEANS

H-6K, 9A, L-22H

IAP

419 B S1 FUEL 100LL, JET A, A+ NOTAM FILE ANB

**RWY 03-21:** H6028X100 (ASPH) S-70 MIRL

**RWY 03:** REIL. PAPI(P4L)—GA 3.0° TCH 59'. Tree.

**RWY 21:** REIL. PAPI(P4L)—GA 3.0° TCH 40'. Tree.

**AIRPORT REMARKS:** Attended Mon-Fri 1400-0200Z‡, Sat-Sun  
1400-2300Z‡. Jet A+ fuel avbl Mon-Fri 1400-0200Z‡, Sat-Sun  
1500-2300Z‡; for fuel and other svcs after hrs only call  
251-743-2024. Svcs during arpt hrs call 251-575-4235.

ACTIVATE PAPI Rwy 03 and Rwy 21 REIL Rwy 03 and Rwy  
21—CTAF.

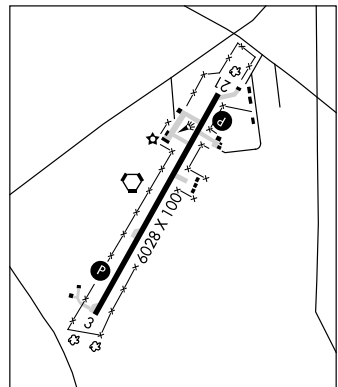
**COMMUNICATIONS:** CTAF/UNICOM 123.0

**MONROEVILLE RCO** 122.1R 116.8T (ANNISTON RADIO)

Ⓡ **ATLANTA CENTER APP/DEP CON** 118.55

**RADIO AIDS TO NAVIGATION:** NOTAM FILE ANB.

**MONROEVILLE (L) VORTAC** 116.8 MVC Chan 115 N31°27.63'  
W87°21.17' at fld. 420/04E.



**MONTGOMERY RGNL/DANNELLY FLD** (MGM) 6 SW UTC-6(-5DT) N32°18.04' W86°23.64' ATLANTA  
 221 B S4 FUEL 100LL, JET A OX 1, 2 TPA—See Remarks LRA H-6K, 9A, L-181  
 Class I, ARFF Index B NOTAM FILE MGM IAP, AD

**RWY 10-28:** H9010X150 (ASPH-GRVD) S-105, D-116, DT-180 PCN 35 F/C/X/T HIRL  
**RWY 10:** MALSR. PAPI(P4L)—GA 3.0° TCH 64'. Tree. Rgt tfc. 0.3% down.  
**RWY 28:** MALSR. PAPI(P4L)—GA 3.0° TCH 75'. Tree.  
**RWY 03-21:** H4010X150 (ASPH) S-40, D-95 PCN 28 F/C/X/T MIRL 0.9% up SW  
**RWY 03:** REIL. PAPI(P4L)—GA 3.0° TCH 43'. Fence. **RWY 21:** PAPI(P4L)—GA 3.0° TCH 40'. Tree.

**ARRESTING GEAR/SYSTEM**  
**RWY 10** HOOK BAK-12A(B) (1500') HOOK BAK-12A(B) (1509') **RWY 28**

**AIRPORT REMARKS:** Attended continuously. CAUTION: Bird haz. Ctc base ops for current bird watch condition. Do not mistake Maxwell AFB-6NM N for Montgomery Regional. Numerous helicopter and low speed acft invof arpt during dalgt hrs. CLOSED to unscheduled air carrier ops and large military acft requiring parking, except 72 hrs PPR contact arpt manager 334-281-5040. No 180° turns Rwy 10-28 by acft DC-9 or larger. Air carrier and large military acft should not taxi on Rwy 03-21. TPA-1200(979) for conventional acft, 1700(1479) jet acft. Rwy 10-28 DC10-10 DDT 320,000 pounds, DC10-30 and DC10-40 DDT 400,000 pounds, L-1011 DDT 350,000 pounds, B-747 DDT 500,000 pounds. When twr clsd HIRL Rwy 10-28 preset med ints and MIRL Rwy 03-21 preset on low ints. PAPI Rwy 03, Rwy 21, Rwy 10 and Rwy 28 opr continuously. ACTIVATE REIL Rwy 03, and MALSR Rwy 10 and Rwy 28-CTAF. Flight Notification Service (ADCUS) avbl.

**WEATHER DATA SOURCES:** ASOS (334) 288-0445. HIWAS 112.1 MGM. LLWAS.

**COMMUNICATIONS:** CTAF 119.7 ATIS 120.675 UNICOM 122.95  
 RCO 122.55 122.2 (ANNISTON RADIO)  
 RCO 122.1R 112.1T (ANNISTON RADIO)

Ⓡ APP/DEP CON 124.0 132.45 SOUTH 121.2 118.85 NORTH 112.1T (1200-0500Z‡)  
 Ⓡ ATLANTA CENTER APP/DEP CON 120.55 (0500-1200Z‡)  
 TOWER 119.7 (1200-0500Z‡) GND CON 121.7 CLNC DEL 118.3

**AIRSPACE:** CLASS D svc (1200-0500Z‡), other times CLASS E.  
 TRSA svc ctc APP CON.

**RADIO AIDS TO NAVIGATION:** NOTAM FILE MGM.  
 (H) VORTAC 112.1 MGM Chan 58 N32°13.34' W86°19.18' 318° 6 NM to fld. 270/03E.  
 HIWAS.  
 MARRA NDB (LOM) 245 MG N32°18.70' W86°30.64' 096° 6 NM to fld.  
 ILS 109.9 I-MGM Rwy 10. Class IA. LOM MARRA NDB (ILS unmonitored when twr clsd. OM and MM unmonitored)  
 ILS 108.5 I-DLV Rwy 28. Class IT. (ILS unmonitored when twr clsd. MM and OM unmonitored)  
 ASR (1200-0500Z‡)

**MOONTOWN** (See HUNTSVILLE)

**MOTON FLD MUNI** (See TUSKEGEE)

**MOUNDVILLE** (L44) 2S UTC-6(-5DT) N32°58.09' W87°38.43' ATLANTA  
 162 NOTAM FILE ANB Not insp.  
**RWY 18-36:** 2400X80 (TURF)  
**RWY 09-27:** 2053X100 (TURF)  
**RWY 09:** Trees.  
**AIRPORT REMARKS:** Arpt CLOSED indef. Attended dalgt hrs. Parachute Jumping. Rwy 09-27 sides marked with white panels with rwy remaining indicators, thlds marked with white tires. Right turn as soon as possible when speed and altitude permit when departing Rwy 27.  
**COMMUNICATIONS:** CTAF 122.9

**MUSCLE SHOALS** N34°42.41' W87°29.49' NOTAM FILE MSL. ATLANTA  
 (L) VORTACW 116.5 MSL Chan 112 290° 6.3 NM to Northwest Alabama Rgnl. 580/01E. L-18H  
 DME unusable 046°-084° byd 25 NM blo 2000'.  
 RCO 122.4 122.2 (ANNISTON RADIO)

**MUSCLE SHOALS****NORTHWEST ALABAMA RGNL** (MSL) 1 E UTC-6(-5DT) N34°44.72' W87°36.61'

551 B S2 FUEL 100LL, JET A TPA—See Remarks Class I, ARFF Index A

ATLANTA  
H-6K, 9A, L-18H  
IAF

NOTAM FILE ANB

**RWY 11-29:** H6694X150 (ASPH-GRVD) S-59, D-98, ST-124,

DT-160 HIRL

**RWY 11:** REIL. VASI(V4R)—GA 3.0° TCH 51'.**RWY 29:** MALSR. Tower.**RWY 18-36:** H4000X100 (ASPH) S-30, D-50 MIRL**RWY 18:** PAPI(P4L)—GA 3.0° TCH 40'.**RWY 36:** PAPI(P4L)—GA 3.0° TCH 40'.

**AIRPORT REMARKS:** Attended 1200-0000Z± exc Thanksgiving, Christmas and New Years Day. For attendant ctc 256-383-2270. Fuel avbl nights call 256-383-2270. Fuel 100LL self serve avbl 24 hrs. PPR for unscheduled air carrier and charter ops with more than 30 passenger seats; call arpt manager 256-381-2869 ext 101 or fax 256-381-2915. TPA—1550 (1000) light acft 2050 (1500) turbo prop and jets. During calm winds preferred rwy is 29. No general aviation parking on air carrier ramp. Twy A is the preferred twy for air carrier and charter ops using the air carrier ramp. ACTIVATE HIRL Rwy 11-29; MIRL Rwy 18-36; PAPI Rwy 18 and Rwy 36; VASI and REIL Rwy 11; and MALSR Rwy 29—CTAF. Ldg fee and passenger facility charge for unscheduled air carrier and charter ops. Ldg fee for acft over 12,500 lbs.

**WEATHER DATA SOURCES:** ASOS 119.425 (256) 383-1033.**COMMUNICATIONS:** CTAF/UNICOM 123.05

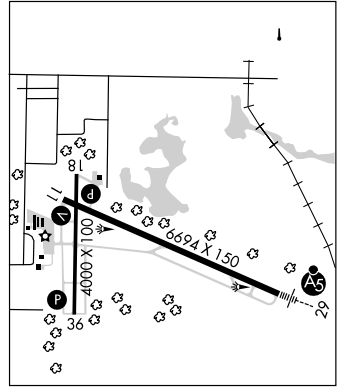
MUSCLE SHOALS RCO 122.4 122.2 (ANNISTON RADIO)

MEMPHIS CENTER APP/DEP CON 120.8

**AIRSPACE:** CLASS E svc 1200-0400Z± other times CLASS G.**RADIO AIDS TO NAVIGATION:** NOTAM FILE MSL.

MUSCLE SHOALS (L) VORTACW 116.5 MSL Chan 112 N34°42.41' W87°29.49' 290° 6.3 NM to fld. 580/01E.

ILS 109.7 I-MSL Rwy 29. Class IE.

**NORTHEAST ALABAMA RGNL** (See GADSDEN)**NORTH PICKENS** (See REFORM)**NORTHWEST ALABAMA RGNL** (See MUSCLE SHOALS)**ONEONTA****ROBBINS FLD** (20A) 5 NE UTC-6(-5DT) N33°58.26' W86°22.82'

1140 B S4 NOTAM FILE ANB

ATLANTA  
L-18I**RWY 05-23:** H4210X80 (ASPH) S-20, D-35, DT-55 MIRL**RWY 05:** Trees. **RWY 23:** Thld dspcd 105'. Trees.**AIRPORT REMARKS:** Unattended. Deer on and invof arpt. ACTIVATE MIRL Rwy 05-23—CTAF.**COMMUNICATIONS:** CTAF/UNICOM 122.8**RADIO AIDS TO NAVIGATION:** NOTAM FILE GAD.

GADSDEN (L) VOR/DME 112.3 GAD Chan 70 N33°58.58' W86°05.01' 267° 14.8 NM to fld. 560/02E.

**OPOLE** N32°30.55' W85°26.23' NOTAM FILE AUO.

NDB (LOM) 423 AU 001° 6.4 NM to Auburn-Opelika Robert G. Pitts.

ATLANTA  
L-18I

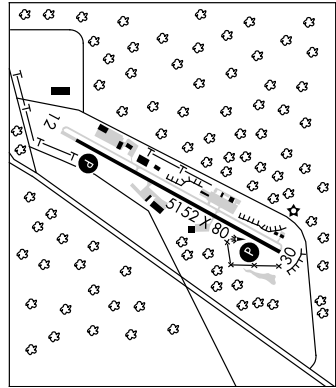
**OZARK****BLACKWELL FLD** (71J) 2 SE UTC-6(-5DT) N31°25.91' W85°37.23'**NEW ORLEANS**356 B S2 **FUEL** 100LL, JET A NOTAM FILE ANB

H-9A, L-221

**RWY 12-30:** H5152X80 (ASPH) D-25 MIRL 0.3% up NW**IAP****RWY 12:** REIL. PAPI(P4R)—GA 3.60° TCH 36'.**RWY 30:** PAPI(P4L)—GA 3.0° TCH 40'. Trees.**AIRPORT REMARKS:** Attended 1400-2300Z†. After hrs call

334-828-1893 or 334-403-0064. 24 hr credit card svc avbl.

Rwy and parallel twys centerline separation is 240 ft. Pilots departing Blackwell VFR to the E or N remain at 1500 ft MSL or bto until approximately 5 miles from the arpt to avoid conflict with tfc on IFR apch to the Dothan arpt. PAEW adjacent rwy and twy.

Low flying helicopters in tfc pattern. MIRL Rwy 12-30 preset med ints only 0000-1300Z†. **ACTIVATE** MIRL Rwy 12-30 and PAPI Rwy 12 and Rwy 30—CTAF.**COMMUNICATIONS:** CTAF/UNICOM 122.7Ⓡ **CAIRNS APP/DEP CON** 125.4 (Sun-Mon 1200-0500Z†, Tue-Sat 24 hrs), other times ctcⓇ **JACKSONVILLE CENTER APP/DEP CON** 134.3**RADIO AIDS TO NAVIGATION:** NOTAM FILE ANB.**WIREGRASS (L) VORTAC** 111.6 RRS Chan 53 N31°17.08' W85°25.87' 310° 13.1 NM to fld. 347/02E. **HIWAS.****PELL CITY****ST CLAIR CO** (PLR) 3 SE UTC-6(-5DT) N33°33.53' W86°14.94'**ATLANTA**485 B S4 **FUEL** 100LL, JET A TPA-1285 (800) NOTAM FILE ANB

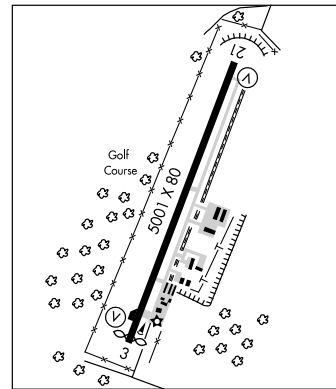
H-6K, 9A, 12F, L-181

**RWY 03-21:** H5001X80 (ASPH) S-30 MIRL**IAP****RWY 03:** VASI (V2L)—GA 3.0° TCH 20'. Thld dsplcd 50'. Road.**RWY 21:** VASI (V2L)—GA 3.0° TCH 20'. Fence.**AIRPORT REMARKS:** Attended Mon-Sat 1330-2300Z†, Sun

1700-2300Z†. 100LL fuel 24 hr credit card svc avbl. For fuel

after hrs call 205-369-0674. **ACTIVATE** MIRL Rwy 03-21—CTAF.

Rwy 03 and Rwy 21 VASI opr dusk-dawn.

**WEATHER DATA SOURCES:** AWOS-3 119.625 (205) 884-4359.**COMMUNICATIONS:** CTAF/UNICOM 123.05Ⓡ **BIRMINGHAM APP/DEP CON** 123.8**GCO** 121.725 (BHM CLNC DEL) **CLNC DEL** 121.725**RADIO AIDS TO NAVIGATION:** NOTAM FILE ANB.**TALLADEGA (L) VOR/DME** 108.8 TDG Chan 25 N33°34.51' W86°02.56' 263° 10.4 NM to fld. 530/02E.**PINE HILL MUNI** (71A) 1 S UTC-6(-5DT) N31°58.13' W87°35.74'**NEW ORLEANS**

123 NOTAM FILE ANB

L-18H

**RWY 09-27:** H4462X80 (ASPH)**RWY 09:** Trees. **RWY 27:** Trees.**AIRPORT REMARKS:** Unattended. Rwy 09-27 cracking, alligator cracking with isolated distortion and raveling.**COMMUNICATIONS:** CTAF 122.9**RADIO AIDS TO NAVIGATION:** NOTAM FILE ANB.**MONROEVILLE (L) VORTAC** 116.8 MVC Chan 115 N31°27.63' W87°21.17' 334° 32.9 NM to fld. 420/04E.**POLLK** N32°16.19' W86°55.66' NOTAM FILE ANB.**ATLANTA****NDB (MHW/LOM)** 344 SE 326° 5.4 NM to Craig Fld.

L-18H

**POSEY FLD** (See HALEYVILLE)

**PRATTVILLE-GROUBY FLD** (1A9) 3 SW UTC-6(-5DT) N32°26.32' W86°30.76'

ATLANTA

225 B S4 FUEL 100LL, JET A TPA-1010(785) NOTAM FILE ANB

H-6K, 9A, L-181

RWY 09-27: H5400X100 (ASPH) S-30 MIRL 0.5% up W

IAP

RWY 09: PAPI(P4L)—GA 3.0° TCH 26'. Trees.

RWY 27: PAPI(P4L)—GA 3.0° TCH 32'. Trees.

**AIRPORT REMARKS:** Attended Mon-Fri 1400-0000Z†, Sat 1400-2300Z† and Sun 1600-2300Z†. Parachute Jumping, Sky diving ops on Sat and Sun. Rwy 09 PAPI OTS indef. ACTIVATE MIRL Rwy 09-27—CTAF.

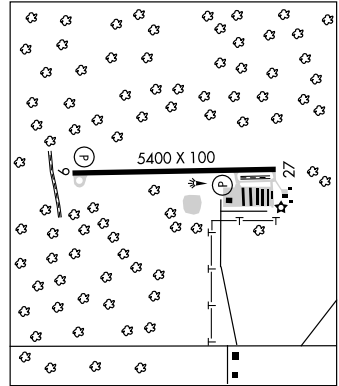
**COMMUNICATIONS:** CTAF/UNICOM 122.8

Ⓡ MONTGOMERY APP/DEP CON 121.2 (1200-0500Z†)

Ⓡ ATLANTA CENTER APP/DEP CON 120.55 (0500-1200Z†)

**RADIO AIDS TO NAVIGATION:** NOTAM FILE MGM.

MONTGOMERY (H) VORTAC 112.1 MGM Chan 58 N32°13.34' W86°19.18' 320° 16.3 NM to fld. 270/03E. HIWAS.



**PRYOR FLD RGNL** (See DECATUR)

**REDSTONE AAF** (HUA)(KHUA) A 6 SW UTC-6(-5DT) N34°40.72' W86°41.09'

ATLANTA

684 B TPA—See Remarks NOTAM FILE HUA Not insp.

H-6K, 9A, L-18H

RWY 17-35: H7297X150 (ASPH) PCN 43 R/B/W/T HIRL 0.4% up N

DIAP, AD

RWY 17: SALS. PAPI(P4L). RWY 35: PAPI(P4L). Rgt tfc.

**MILITARY SERVICE:** LGT Rwy 17 and Rwy 35 PAPI GS/rwy reference point not coincidental. When twr clsd ACTIVATE HIRL Rwy 17-35 and SALS Rwy 17—CTAF. FUEL J8 Avbl Mon-Fri 1330-2130Z† except holidays, other times on request. TRAN ALERT Ltd svc.

**MILITARY REMARKS:** Opr Mon-Fri 1300-2145Z†, except holidays. RSTD 24 hr PPR all acft, 48 hr PPR acft with Hazardous Cargo. Ctc Base OPS DSN 746-1916/4290 C256-876-1916/4290. Refueling expect delay. CAUTION Deer, turkey and coyote hazard. Acft larger than C-12 use extreme caution while taxiing due to minimum wing tip clearance. Restricted area 1200' west and 2.5 NM south of Rwy 17-35. TFC PAT Rotary wing 1400(716), fixed wing single engine 1700(1016), fixed wing turboprop/jet 2200(1516). TPA—Overhead 2700(2016). Avoid over flight satellite communication complex blo 2000' 1.8 NM SE of afld. MISC Limited parking. No photography allowed without Base OPS approval. Fixed wing larger than C130 rstd to Twy D, E and North Ramp area. LAWRS. All transient acft opr within R2104 must receive a range briefing from Base OPS prior to opr.

**COMMUNICATIONS:** CTAF 126.95

Ⓡ HUNTSVILLE APP/DEP CON 118.05 239.0 (181°-359°) 125.6 354.1 (360°-180°) (1200-0600Z†)

Ⓡ MEMPHIS CENTER APP/DEP CON 120.8 307.0 (0600-1200Z†)

TOWER 126.95 290.275 (Mon-Fri 1345-2130Z† except holidays, other times on request.) GCA 124.8 229.4 (Mon-Fri 1300-2130Z† except holidays, other times on request.) BASE OPS 126.2 (Mon-Fri 1300-2145Z† except holidays, other times on request.)

**AIRSPACE:** CLASS D svc Mon-Fri 1345-2130Z† except holidays or by NOTAM, other times CLASS G.

**RADIO AIDS TO NAVIGATION:** NOTAM FILE ANB.

ROCKET (L) VORTACW 112.2 RQZ Chan 59 N34°47.83' W86°38.03' 198° 7.5 NM to fld. 1199/2E.

NDB (MHW) 287 HUA N34°41.91' W86°41.28' 172° 1.2 NM to fld. Unmonitored when twr clsd.

ASR/PAR

**COMM/NAV/WEATHER REMARKS:** Radar see Terminal FLIP for Radar Minima.

**REEVES** (See TALLASSEE)



**REFORM****NORTH PICKENS** (3M8) 1 N UTC-6(-5DT) N33°23.21' W88°00.40'**MEMPHIS**

237 B NOTAM FILE ANB

H-6K, L-18H

RWY 01-19: H5144X80 (ASPH) MIRL

IAP

RWY 01: REIL. TRVC(TRIL)—GA 6.0°. Thld dsplcd 138'. Trees. Rgt tfe.

RWY 19: REIL. TRVC(TRIL)—GA 5.0°. Tree.

**AIRPORT REMARKS:** Unattended. Rwy 01 5006' avbl for ngt ops. ACTIVATE MIRL Rwy 01-19, REIL Rwy 01 and Rwy 19 and TRVC Rwy 01 and Rwy 19—CTAF.**COMMUNICATIONS:** CTAF 122.9

Ⓡ COLUMBUS APP/DEP CON 135.6 (Mon-Fri 1300-1000Z, Sun 0700-2300Z, clsd Sat and holds.), other times ctc

Ⓡ MEMPHIS CENTER APP/DEP CON 127.1

**RADIO AIDS TO NAVIGATION:** NOTAM FILE GWO.**BIGBEE (L) VORTACW** 116.2 IGB Chan 109 N33°29.13' W88°30.82' 099° 26.1 NM to fld. 240/04E. HIWAS.**RICHARD ARTHUR FLD** (See FAYETTE)**ROANOKE MUNI** (7A5) 2 S UTC-6(-5DT) N33°07.76' W85°22.00'**ATLANTA**

907 B NOTAM FILE ANB

L-181

RWY 11-29: H3697X80 (ASPH) S-12 MIRL

RWY 11: Thld dsplcd 387'. Pole. RWY 29: Thld dsplcd 601'. Pole.

**AIRPORT REMARKS:** Unattended. Fuel avbl for emerg use—call 334-863-8976. For rpt emerg call 334-863-2121 (Police).**COMMUNICATIONS:** CTAF 122.9**RADIO AIDS TO NAVIGATION:** NOTAM FILE MCN.**LAGRANGE (H) VORTAC** 115.6 LGC Chan 103 N33°02.95' W85°12.37' 300° 9.4 NM to fld. 790/01E. HIWAS.**ROBBINS FLD** (See ONEONTA)**ROCKET** N34°47.83' W86°38.03' NOTAM FILE ANB.**ATLANTA**

(L) VORTACW 112.2 RQZ Chan 59 042° 5.4 NM to Madison Co Executive/Tom Sharp Jr Fld. 1199/02E. L-18H

TACAN azimuth and DME unusable:

360°-024° byd 20 NM blo 4,000' 090°-159° byd 20 NM blo 3,500'

TACAN azimuth unusable:

025°-089° byd 6 NM 316°-359° byd 20 NM blo 3,500'

DME unusable:

025°-089° byd 6 NM blo 5,500'

**ROEBY** N33°36.46' W86°40.73' NOTAM FILE BHM.**ATLANTA**

NDB (LOM) 394 RO 235° 4.6 NM to Birmingham-Shuttlesworth Intl.

L-18H

**ROY E. RAY** (See BAYOU LA BATRE)**ROY WILCOX** (See CHATOM)**RUCKR** N31°13.54' W85°48.96' NOTAM FILE ANB.**NEW ORLEANS**

NDB (MHW/LOM) 212 OZ 061° 6.3 NM to Cairns AAF. NDB unmonitored 0500-1200Z.

L-221

**RUSSELLVILLE MUNI** (M22) 3 SE UTC-6(-5DT) N34°26.70' W87°42.70'**ATLANTA**

723 B S2 FUEL 100LL, JET A NOTAM FILE ANB

H-6K, 9A, L-18H

RWY 02-20: H5500X75 (ASPH) S-30 MIRL 0.5% up N

IAP

RWY 02: REIL. PAPI(P4L)—GA 3.0° TCH 40'.

RWY 20: REIL. PAPI(P4L)—GA 3.0° TCH 40'. Thld dsplcd. 500'. Trees.

**RUNWAY DECLARED DISTANCE INFORMATION**

RWY 02: TORA-5000 TODA-5500 ASDA-5500 LDA-5500

RWY 20: TORA-5500 TODA-5500 ASDA-5500 LDA-5000

**AIRPORT REMARKS:** Attended Mon-Sat 1500-2300Z. After hrs call 256-710-4739 or 256-766-1312. Birds invof west side AER 02. Rwy 02 REIL OTS indef. ACTIVATE MIRL Rwy 02-20—CTAF.**COMMUNICATIONS:** CTAF/UNICOM 122.8**MEMPHIS CENTER APP/DEP CON** 120.8**RADIO AIDS TO NAVIGATION:** NOTAM FILE MSL.**MUSCLE SHOALS (L) VORTACW** 116.5 MSL Chan 112 N34°42.41' W87°29.49' 214° 19.1 NM to fld. 580/01E.

**ST CLAIR CO** (See PELL CITY)

**ST ELMO** (2R5) 2 W UTC-6(-5DT) N30°30.12' W88°16.51' **NEW ORLEANS**  
 132 B S4 NOTAM FILE ANB **L-21C, 22G**  
**RWY 06-24:** H3998X80 (ASPH) S-23 MIRL  
**RWY 06:** Trees.  
**AIRPORT REMARKS:** Attended Mon-Fri 1400-2300Z†, Sat-Sun 1400-0000Z†. ACTIVATE MIRL Rwy 06-24—122.75  
**COMMUNICATIONS:** CTAF 122.9  
**MOBILE APP/DEP CON** 121.0 (1200-0500Z†).  
**HOUSTON CENTER APP/CON** 127.65 (0500-1200Z†).  
**RADIO AIDS TO NAVIGATION:** NOTAM FILE BFM.  
**BROOKLEY (L) VORTAC** 112.8 BFM Chan 75 N30°36.76' W88°03.33' 236° 13.2 NM to fld. 30/04E.

**SAMSON**

**LOGAN FLD** (1A4) 1 SW UTC-6(-5DT) N31°06.17' W86°03.73' **NEW ORLEANS**  
 200 NOTAM FILE ANB **L-21C, 22H**  
**RWY 05-23:** H3256X75 (ASPH) LIRL  
**RWY 05:** Thld dsplcd 722'. Trees. **RWY 23:** Thld dsplcd 693'. Trees.  
**AIRPORT REMARKS:** Unattended. Rwy 05-23 surface very rough, weathered, raveled and loose aggregate. Rwy 05 has  
 19:1 slope to dsplcd thld. Rwy 23 has 23:1 slope to dsplcd thld. LIRL Rwy 05-23 OTS indef.  
**COMMUNICATIONS:** CTAF 122.9  
**RADIO AIDS TO NAVIGATION:** NOTAM FILE ANB.  
**CAIRNS (L) VOR/DME** 111.2 OZR Chan 49 N31°16.14' W85°43.58' 243° 19.9 NM to fld. 326/3W.  
 Unmonitored 0500-1200Z†.

**SARATOGA** N34°15.17' W86°13.42' NOTAM FILE ANB. **ATLANTA**  
**NDB (MHW)** 296 ARF 230° 2.1 NM to Albertville Rgnl-Thomas J Brumlik Fld. **L-181**

**SCOTTSBORO MUNI—WORD FLD** (4A6) 2 NE UTC-6(-5DT) N34°41.32' W86°00.36' **ATLANTA**  
 650 B S2 **FUEL** 100LL, JET A TPA-1450(800) NOTAM FILE ANB **H-6K, 9A, L-181**  
**RWY 04-22:** H5250X80 (ASPH) S-15 MIRL 0.4% up SW **IAP**  
**RWY 04:** REIL. PAPI(P4L). Trees. Rgt tfc. **RWY 22:** REIL. PAPI(P4L)—GA 3.0° TCH 40'. Thld dsplcd 230'. Pole.  
**AIRPORT REMARKS:** Attended dusk-dawn. For svc after hrs call 1-800-717-0844 extension 01 or 256-663-0874.  
 Red lgt TV twr 1 mile SW. Additional obstructions for Rwy 04 are mountain 2500' from thld 3000' left and  
 antenna 2800' from thld 4200' left. Rwy 22 lgt thld dsplcd for night ops. For ngt ops Rwy 04 has 496'  
 relocated thld 4104' avbl for use; Rwy 22 has 582' relocated thld 4018' avbl for use.  
**COMMUNICATIONS:** CTAF/UNICOM 123.0  
**ATLANTA CENTER APP/DEP CON** 133.8  
**RADIO AIDS TO NAVIGATION:** NOTAM FILE GAD.  
**GADSDEN (L) VOR/DME** 112.3 GAD Chan 70 N33°58.58' W86°05.01' 003° 42.8 NM to fld. 560/02E.

**SELMA** N32°26.34' W86°59.42' **ATLANTA**  
**RCO** 122.4 (ANNISTON RADIO) **L-18H**

**SELMA****CRAIG FLD** (SEM) 4 SE UTC-6(-5DT) N32°20.64' W86°59.27'

166 B S4 FUEL 100LL, JET A NOTAM FILE ANB

RWY 15-33: H8002X150 (ASPH-CONC) S-33, D-54 HIRL

RWY 15: REIL. VASI(V12)—GA 3.0°. Trees.

RWY 33: MALS. REIL. VASI(V12)—GA 3.0°. Trees.

**AIRPORT REMARKS:** Attended Mon-Fri 1300-2200Z†, Sat

1500-2100Z†. For fuel after hrs call 334-467-8809. ACTIVATE

HIRL Rwy 15-33, MALS Rwy 33, REIL Rwy 15 and Rwy 33—CTAF.

VASI Rwy 15 and Rwy 33 on continuously.

**COMMUNICATIONS:** CTAF/UNICOM 122.7

Ⓡ MONTGOMERY APP/DEP CON 124.0 (1200-0500Z†)

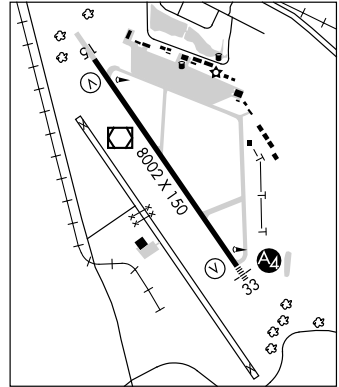
Ⓡ ATLANTA CENTER APP/DEP CON 120.55 (0500-1200Z†)

**RADIO AIDS TO NAVIGATION:** NOTAM FILE MGM.**JUNIOR (H) VOR/DME** 113.6 JYU Chan 83 N32°20.68'

W86°59.48' at Fld. NOTAM FILE ANB. 160/OIW.

**POLLK NDB (MHW/LOM)** 344 SE N32°16.19' W86°55.66' 326°

5.4 NM to fld. NOTAM FILE ANB.

**ILS** 110.5 I-SEM Rwy 33. LOM POLLK NDB. ILS unmonitored.ATLANTA  
H-6K, 9A, L-18H  
IAP**SKYHARBOR** (S63) 5 SW UTC-6(-5DT) N32°22.01' W87°06.25'

125 S2 FUEL 100LL NOTAM FILE ANB

RWY 06-24: 2500X170 (TURF) LIRL (NSTD)

RWY 06: Tree. RWY 24: Tree.

**AIRPORT REMARKS:** Attended Mon-Fri 1400-2100Z†. Arpt CLOSED indef. Rwy 06-24 marked with metal cones and tires. Rwy 06-24 NSTD LIRL, no thld lgts.**COMMUNICATIONS:** CTAF 122.9

ATLANTA

**SEMMES** N30°43.56' W88°21.56' NOTAM FILE ANB.

(H) VORTACW 115.3 SJJ Chan 100 104° 6.4 NM to Mobile Rgnl. 190/05E.

VOR portion unusable 023°-033°. DME unusable 268°-274° byd 30 NM blo 5500'.

NEW ORLEANS  
H-6J, 8F, L-21C, 22G**SHELBY CO** (See ALABASTER)**SKYHARBOR** (See SELMA)**SOUTH ALABAMA RGNL AT BILL BENTON FLD** (See ANDALUSIA-OPP)**SPRING HILL** N31°41.06' W85°58.46' NOTAM FILE ANB.**NDB (MHW)** 281 XNE 075° 9.2 NM to Brundidge Muni. Unmonitored Sun and Mon 0500-1200Z†.NEW ORLEANS  
L-18I**STEVENSON** (7A6) 2 NE UTC-6(-5DT) N34°53.18' W85°48.20'

644 B S4 FUEL 100LL OX 4 NOTAM FILE ANB

RWY 05-23: H4103X80 (ASPH) S-15 MIRL 0.5% up E

RWY 05: Trees. Rgt tfc. RWY 23: P.line.

**AIRPORT REMARKS:** Attended 1500-2300Z†. Arpt CLOSED nights. ACTIVATE MIRL Rwy 05-23—CTAF.**COMMUNICATIONS:** CTAF/UNICOM 122.8**RADIO AIDS TO NAVIGATION:** NOTAM FILE CHA.**CHOO CHOO (H) VORTAC** 115.8 GQO Chan 105 N34°57.68' W85°09.20' 261° 32.4 NM to fld. 1030/01E.  
HIWAS.ATLANTA  
L-25A**STOCKTON****HUBBARD LANDING SPB** (HL2) 5 SE UTC-6(-5DT) N31°03.82' W87°52.20'

8 NOTAM FILE ANB

Not insp.

WATERWAY 1B-34: 6000X300 (WATER)

**SEAPLANE REMARKS:** Attended SR-SS. Tour buoys in front of ramp area.**COMMUNICATIONS:** CTAF 122.9

NEW ORLEANS

**SUMMERDALE** N30°29.95' W87°43.54' NOTAM FILE ANB.

NDB (MHW) 204 ESU 165° 4.5 NM to Foley Muni. NDB unusable 060°–280° byd 10 NM blo 3000'.  
NDB unusable byd 20 NM.

NEW ORLEANS

L-21C, 22C

**SYLACAUGA** N33°10.45' W86°19.09' NOTAM FILE ANB.

NDB (MHW) 284 SCD at Merkel Fld Sylacauga Muni.

ATLANTA

L-181

## SYLACAUGA

**MERKEL FLD SYLACAUGA MUNI** (SCD) 3 W UTC-6(-5DT) N33°10.31' W86°18.33'

ATLANTA

H-6K, 9A, L-181

569 B S4 FUEL 100LL, JET A+ NOTAM FILE ANB

RWY 09-27: H5390X100 (ASPH) S-20 MIRL 0.4% up W

RWY 09: REIL. PAPI(P2L). Hill. RWY 27: REIL. PAPI(P2L).

**AIRPORT REMARKS:** Attended Mon-Fri 1400-2300Z±, Sat 1600-2300Z±. Fuel 24 hr credit card svc avbl. Glider towing ops 3 NM radius blo 6,000' weekends 1500-0400Z±. Deer on and invof arpt. 17' wide twy between main ramp twy and hangar area. ACTIVATE MIRL Rwy 09-27, PAPI Rwy 09 and Rwy 27 and REIL Rwy 09 and Rwy 27—CTAF.

**WEATHER DATA SOURCES:** AWOS-3 119.125 (256) 249-2620.

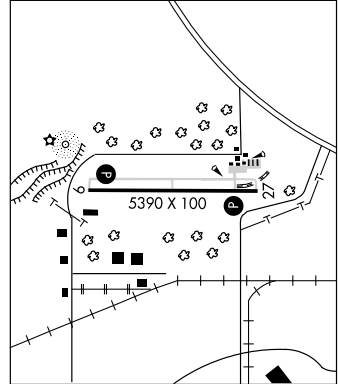
**COMMUNICATIONS:** CTAF/UNICOM 122.8

Ⓡ BIRMINGHAM APP/DEP CON 123.8

**RADIO AIDS TO NAVIGATION:** NOTAM FILE ANB.

TALLADEGA (L) VOR/DME 108.8 TDG Chan 25 N33°34.51' W86°02.56' 207° 27.5 NM to fld. 530/02E.

SYLACAUGA NDB (MHW) 284 SCD N33°10.45' W86°19.09' at fld.



**TALLADEGA MUNI** (ASN) 8 NE UTC-6(-5DT) N33°34.17' W86°03.07'

ATLANTA

H-9A, 12F, L-181

529 B S2 FUEL 100LL, JET A Class IV, ARFF Index A NOTAM FILE ANB

RWY 03-21: H6001X100 (ASPH-GRVD) S-30, D-65, ST-83, DT-95 MIRL 0.3% up NE

RWY 03: PAPI(P4L)—GA 3.0° TCH 65'. Rgt tfc.

RWY 21: PAPI(P4L)—GA 3.0° TCH 45'. Trees.

**AIRPORT REMARKS:** Attended Mon-Fri 1300-2300Z±, Sat-Sun 1500-2300Z±. CLOSED to air carrier ops with more than 30 passenger seats except PPR call arpt manager 256-761-4815. Deer on and invof arpt. Rwy 03-21 MIRL OTS indef. ACTIVATE MIRL 03-21 and twy lgts—CTAF. PAPI Rwy 03 and Rwy 21 operate continuously.

**WEATHER DATA SOURCES:** AWOS-3 118.425 (256) 362-5847.

**COMMUNICATIONS:** CTAF/UNICOM 122.8

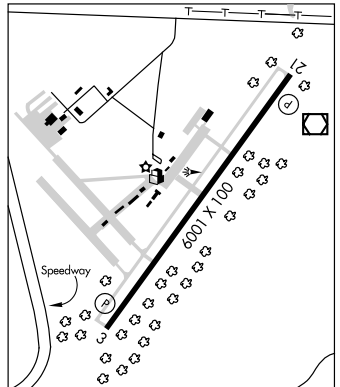
RCO 122.05R 108.8T (ANNISTON RADIO)

Ⓡ BIRMINGHAM APP/DEP CON 125.45

**RADIO AIDS TO NAVIGATION:** NOTAM FILE ANB.

(L) VOR/DME 108.8 TDG Chan 25 N33°34.51' W86°02.56' at fld. 530/02E.

**COMM/NAV/WEATHER RMRKS:** Tmptry twr by NOTAM for special events.



## TALLASSEE

**REEVES** (41A) 2 SE UTC-6(-5DT) N32°30.90' W85°52.57'

ATLANTA

L-181

326 B OX 4 NOTAM FILE ANB

RWY 13-31: H3207X75 (ASPH) MIRL

RWY 13: Trees.

**AIRPORT REMARKS:** Unattended.

**COMMUNICATIONS:** CTAF 122.9

**RADIO AIDS TO NAVIGATION:** NOTAM FILE ANB.

TUSKEGEE (L) VOR/DME 117.3 TGE Chan 120 N32°29.09' W85°40.16' 278° 10.7 NM to fld. 490/2E.

**THOMAS C RUSSELL FLD** (See ALEXANDER CITY)**TROY MUNI** (TOI) 4 NW UTC-6(-5DT) N31°51.63' W86°00.73'

NEW ORLEANS

398 B S4 FUEL 100LL, JET A NOTAM FILE TOI

H-9A, L-181

RWY 14-32: H5022X100 (ASPH) S-24, D-80, ST-101, DT-140 MIRL (NSTD) 0.6% up SE IAP

RWY 14: Trees. RWY 32: Tree.

RWY 07-25: H5009X100 (ASPH) S-24, D-80, ST-101, DT-140 MIRL

RWY 07: Trees RWY 25: VASI(V4R)—GA 3.0° TCH 44'. Trees.

**AIRPORT REMARKS:** Attended Mon-Fri 1430-2330Z†. Except holidays, PPR for attendance at night call 334-566-3473. Fuel avbl Mon-Fri 1400-0000Z†, Sat-Sun 1400-2300Z†, after hrs call 334-566-3473. Extensive helicopter and flight training ops in/ov arpt 1230-2300Z† Mon-Fri except Holidays. No arrival/departure to/from N Helipad over FBO ramp. No running ldgs on rwy or twy by skid-equipped helicopters. Rwy 14-32 NSTD MIRL located 35' from rwy edge, thld lgts located 17' from Rwy 32 end. ACTIVATE MIRL Rwy 14-32, Rwy 07-25 and VASI Rwy 25—CTAF.

**WEATHER DATA SOURCES:** ASOS (334) 566-3081.**COMMUNICATIONS:** CTAF/UNICOM 122.8 ATIS 120.925

Ⓡ CAIRNS APP/DEP CON 121.1 (Sun-Mon 1200-0500Z†, Tue-Sat 24 hrs), other times ctc

Ⓡ ATLANTA CENTER APP/DEP CON 120.55

TOWER 124.3 (Mon-Fri 1430-2230Z† except holidays)

GND CON 121.9

**AIRSPACE:** CLASS D svc Mon-Fri 1430-2230Z† except holidays other times CLASS G.**RADIO AIDS TO NAVIGATION:** NOTAM FILE MGM.

MONTGOMERY (H) VORTAC 112.1 MGM Chan 58 N32°13.34' W86°19.18' 141° 26.8 NM to fld. 270/03E.

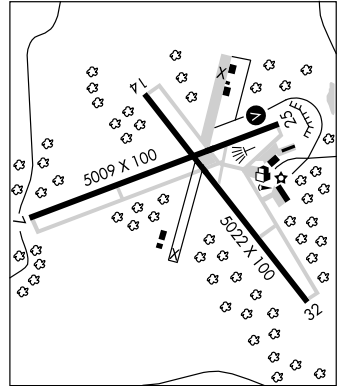
HIWAS.

BLOOD NDB (MHW/LOM) 365 TO N31°49.82' W86°06.33' 070° 5.1 NM to fld.

ILS 108.9 I-TOI Rwy 07. Class IA. LOM BLOOD NDB. ILS unmonitored Mon-Fri 2230-1430Z†.

Unmonitored Sat-Sun.

ASR/PAR (Mon-Fri 1415-2215Z† except holidays)

**TUSCALOOSA RGNL** (TCL) 3 NW UTC-6(-5DT) N33°13.24' W87°36.68'

ATLANTA

170 B S4 FUEL 100LL, JET A OX 1, 2 LRA ARFF Index—See Remarks

H-6K, 9A, L-18H

NOTAM FILE TCL

IAP, AD

RWY 04-22: H6499X150 (ASPH-GRVD) S-90, D-133, ST-169,

DT-200 HIRL

RWY 04: MALSR. RWY 22: PAPI(P4L)—GA 3.0° TCH 53'. Tree.

RWY 11-29: H4001X100 (ASPH) S-36, D-53, DT-93 MIRL

RWY 11: Tree. RWY 29: PAPI(P4R)—GA 3.0° TCH 52'. Trees.

**AIRPORT REMARKS:** Attended 1100-0400Z†. Rwy 11-29 CLOSED when twr not opr. Birds and deer in/ov rws. Class IV, ARFF Index A. PPR 24 hrs for unscheduled air carrier ops with more than 30 passenger seats 0330-1100Z† call arpt manager 205-349-0114. Class I, ARFF Index B equipment avbl 24 hrs. Twy F and Twy L clsd from Twy F to Rwy 29 when twr not opr. When twr clsd ACTIVATE HIRL Rwy 04-22 (med ints only); MALSR Rwy 04; PAPI Rwy 22, and twy lgts—CTAF.

**WEATHER DATA SOURCES:** ASOS 132.825 (205) 750-8940.**COMMUNICATIONS:** CTAF 126.3 UNICOM 122.95

RCO 122.2 (ANNISTON RADIO)

Ⓡ BIRMINGHAM APP/DEP CON 120.15

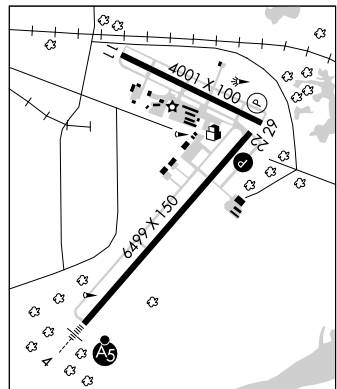
TOWER 126.3 (1300-0200Z†) GND CON 121.8

**AIRSPACE:** CLASS D svc 1300-0200Z† other times CLASS G.**RADIO AIDS TO NAVIGATION:** NOTAM FILE ANB.

CRIMSON (L) VORTAC 117.8 LDK Chan 125 N33°15.53' W87°32.21' 236° 4.4 NM to fld. 370/03E.

TUSKE NDB (LOM) 362 TC N33° 09.51' W87°40.22' 039° 4.8 NM to fld. LOM unmonitored.

ILS 109.1 I-TCL Rwy 04. LOM TUSKE NDB. ILS unmonitored when twr clsd.

**TUSKE** N33°09.51' W87°40.22' NOTAM FILE TCL.

ATLANTA

NDB (LOM) 362 TC 039° 4.8 NM to Tuscaloosa Rgnl. (Unmonitored).

L-18H

**TUSKEGEE** N32°29.09' W85°40.16' NOTAM FILE ANB.  
 (L) VOR/DME 117.3 TGE Chan 120 198° 1.6 NM to Moton Fld Muni. 490/02E.  
 RCO 122.1R 117.3T (ANNISTON RADIO) at Moton Fld Muni.

ATLANTA  
 L-181

## TUSKEGEE

**MOTON FLD MUNI** (Ø6A) 3 N UTC-6(-5DT) N32°27.63' W85°40.80'

264 B FUEL 100LL, JET A NOTAM FILE ANB

RWY 13-31: H5003X100 (ASPH) S-28.5 MIRL

RWY 13: PAPI(P2L)—GA 3.0° TCH 30'.

RWY 31: PAPI(P2L)—GA 3.0° TCH 30'. Trees.

**AIRPORT REMARKS:** Attended 1200-2230Z±. For fuel after hrs call 334-727-7917. Parachute Jumping. ACTIVATE MIRL Rwy 13-31 and PAPI Rwy 13 and Rwy 31—CTAF.

**COMMUNICATIONS:** CTAF/UNICOM 122.8

TUSKEGEE RCO 122.1R 117.3T (ANNISTON RADIO)

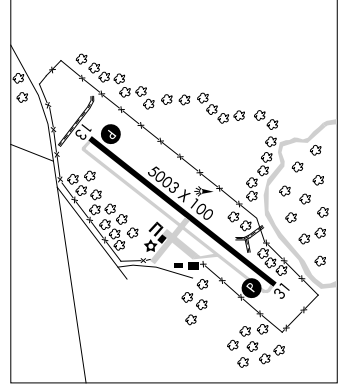
Ⓡ ATLANTA APP/DEP CON 125.5 (blo 7000') 126.55 (7000' & abv)  
 (1115-0500Z±)

ATLANTA CENTER APP/DEP CON 120.45 (0500-1115Z±)

**RADIO AIDS TO NAVIGATION:** NOTAM FILE ANB.

TUSKEGEE (L) VOR/DME 117.3 TGE Chan 120 N32°29.09'  
 W85°40.16' 198° 1.6 NM to fld. 490/02E.

ATLANTA  
 H-9A, L-181  
 IAP



## UNION SPRINGS

**FRANKLIN FLD** (Ø7A) 5 W UTC-6(-5DT) N32°10.01' W85°48.58'

300 B FUEL 100 NOTAM FILE ANB

RWY 14-32: H3660X80 (ASPH) S-15 MIRL

RWY 14: Trees. RWY 32: Trees.

**AIRPORT REMARKS:** Unattended. Arpt CLOSED to ngt ops. Self-svc fuel avbl. Deer on and invof arpt. Rwy 14-32 has rough and uneven stretch of pavement from 600' to 1510' from AER 32. High ridge and swells on W half of rwy left side 700-1500' from Rwy 32. MIRL Rwy 14-32 OTS indef. ACTIVATE MIRL Rwy 14-32—CTAF.

**COMMUNICATIONS:** CTAF/UNICOM 122.8

**RADIO AIDS TO NAVIGATION:** NOTAM FILE ANB.

TUSKEGEE (L) VOR/DME 117.3 TGE Chan 120 N32°29.09' W85°40.16' 199° 20.3 NM to fld. 490/02E.

ATLANTA  
 L-181

**VAIDEN FLD** (See MARION)

## VERNON

**LAMAR CO** (M55) 6 N UTC-6(-5DT) N33°50.80' W88°06.93'

463 B NOTAM FILE ANB

RWY 17-35: H3613X75 (ASPH) S-16 MIRL

RWY 17: PVASI(PSIL). RWY 35: PVASI(PSIL). Trees.

**AIRPORT REMARKS:** Unattended. ACTIVATE MIRL Rwy 17-35—CTAF.

**COMMUNICATIONS:** CTAF 122.9

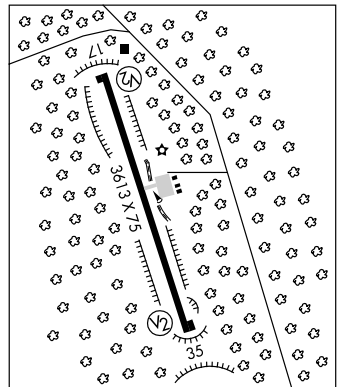
Ⓡ COLUMBUS APP/DEP CON 126.075 (1300-0100Z± Mon-Fri,  
 1600-2300Z± Sun, clsd Sat and holidays) other times ctc

MEMPHIS CENTER APP/DEP CON 127.1

**RADIO AIDS TO NAVIGATION:** NOTAM FILE ANB.

HAMILTON (L) VORTACW 110.4 HAB Chan 41 N34°11.93'  
 W88°00.70' 192° 21.7 NM to fld. 802/02E. HIWAS.

MEMPHIS  
 L-18H  
 IAP



**VULCAN** N33°40.21' W86°53.99' NOTAM FILE ANB.

ATLANTA

(H) VORTAC 114.4 VUZ Chan 91 129° 9.8 NM to Birmingham-Shuttlesworth Intl. 750/02E.  
HIWAS

H-6K, 9A, L-18H

RCO 122.1R 114.4T (ANNISTON RADIO)

**WALKER CO-BEVILL FLD** (See JASPER)**WEAVER****MCMINN** (25A) 1 SW UTC-6(-5DT) N33°44.40' W85°49.55'

ATLANTA

680 S4 FUEL 100LL, MOGAS NOTAM FILE ANB

RWY 08-26: H2650X30 (ASPH)

RWY 08: Trees. Rgt tfc. RWY 26: Thld dsplcd 300'. Trees.

AIRPORT REMARKS: Attended on call. For attendant call 256-820-2146/1954. Parachute Jumping. UNICOM not attended regularly. Rwy 26 NSTD dsplcd thld; 1' wide white bar no lgts; Dsplcd day ops only.

COMMUNICATIONS: CTAF 123.05 UNICOM 122.8

**WEEDON FLD** (See EUFAULA)**WEETUMPKA MUNI** (Ø8A) 6 W UTC-6(-5DT) N32°31.77' W86°19.69'

ATLANTA

197 B S4 FUEL 100LL NOTAM FILE ANB

L-181

RWY 09-27: H3011X80 (ASPH) S-15 MIRL

IAP

RWY 27: Trees.

RWY 18-36: 2876X130 (TURF)

RWY 18: P-line. RWY 36: Thld dsplcd 593'. Trees.

AIRPORT REMARKS: Attended Mon-Sat 1400-2300Z†, Sun 1900-2300Z†. For arpt attendant after hrs call 334-285-4738. Parachute Jumping. Banner towing ops on and invof arpt. Rwy 18 and Rwy 36 marked with 36 inch white cones. ACTIVATE MIRL Rwy 09-27-CTAF.

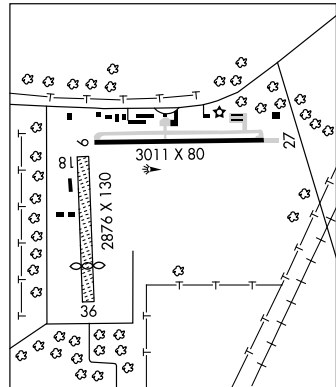
COMMUNICATIONS: CTAF/UNICOM 123.05

Ⓡ MONTGOMERY APP/DEP CON 121.2 (1200-0500Z†)

Ⓡ ATLANTA CENTER APP/DEP CON 120.45 (0500-1200Z†)

RADIO AIDS TO NAVIGATION: NOTAM FILE MGM.

MONTGOMERY (H) VORTAC 112.1 MGM Chan 58 N32°13.34' W86°19.18' 356° 18.4 NM to fld. 270/03E. HIWAS.

**WIREGRASS** N31°17.08' W85°25.87' NOTAM FILE ANB.

NEW ORLEANS

(L) VORTAC 111.6 RRS Chan 53 335° 2.4 NM to Dothan Rgnl. 347/02E. HIWAS.

L-221

VOR portion unusable:

306°-319 byd 15NM blo 2000'

RCO 122.1R 111.6T (ANNISTON RADIO)

**WISLE** N30°45.64' W88°18.19' NOTAM FILE MOB.

NEW ORLEANS

NDB (HW/LOM) 248 MO 141° 5.2 NM to Mobile Rgnl. LOM and NDB unmonitored.

L-21C, 226

**ADM DAVID L MCDONALD FLD** (See MAYPORT NS)

**AIRGLADES** (See CLEWISTON)

**AIRPORT MANATEE** (See PALMETTO)

**ALBERT WHITTED** (See ST PETERSBURG)

## APALACHICOLA

**APALACHICOLA RGNL** (AAF) 2 W UTC-5(-4DT) N29°43.66' W85°01.65'

NEW ORLEANS

20 B S4 FUEL 100LL, JET A NOTAM FILE AAF

H-8G, L-21D, 22I

**RWY 06-24:** H5271X150 (CONC) MIRL

IAF

**RWY 06:** PAPI(P2L)—GA 3.0° TCH 40'. Thld dspcd 217'. Fence.

**RWY 24:** PAPI(P2L)—GA 3.0° TCH 40'. Trees.

**RWY 13-31:** H5251X150 (CONC) MIRL

**RWY 13:** PAPI(P2L)—GA 3.0° TCH 40'. Trees. **RWY 31:** PAPI(P2L)—GA 3.0° TCH 40'. Trees.

**RWY 18-36:** H5251X150 (CONC)

**RWY 18:** Trees. **RWY 36:** Thld dspcd 502'.

**AIRPORT REMARKS:** Attended 1200-0000Z†. ACTIVATE MIRL Rwy 06-24 and 13-31—CTAF.

**WEATHER DATA SOURCES:** ASOS 119.925 (850) 653-8271.

**COMMUNICATIONS:** CTAF/UNICOM 122.8

Ⓡ **TYNDALL APP/DEP CON** 124.15 (South abv 5000') 125.2 (North abv 5000') (Mon-Fri 1200-0400Z‡, Sat-Sun 1500-2300Z‡). Clsd holidays and weekends associated with holidays, other times ctc.

**JAX CENTER APP/DEP CON** 119.1

**RADIO AIDS TO NAVIGATION:** NOTAM FILE TLH.

**SEMINOLE (H) VORTAC** 117.5 SZW Chan 122 N30°33.37' W84°22.44' 213° 60.1 NM to fld. 180/02E.  
HIWAS.

**NDB (MHW)** 349 AAF N29°43.40' W85°01.68' at fld. NOTAM FILE GNV.

**ST GEORGE ISLAND** (F47) 8 SE UTC-5(-4DT) N29°38.68' W84°54.94'

NEW ORLEANS

3 NOTAM FILE GNV

L-21D, 22I

**RWY 14-32:** H3339X65 (ASPH)

**RWY 32:** Trees.

**AIRPORT REMARKS:** Unattended. Large birds on and invof rwy. Trees 80-120' east of Rwy centerline on first half of Rwy 32. 3' fence in primary surface 105' west of a first 300' of Rwy 32. Ldg fee.

**COMMUNICATIONS:** CTAF 122.9

**RADIO AIDS TO NAVIGATION:** NOTAM FILE PFN.

**PANAMA CITY (L) VORTAC** 114.3 PFN Chan 90 N30°12.98' W85°40.86' 130° 52.6 NM to fld. 10/0W.

## APOPKA

**ORLANDO APOPKA** (X04) 4 NW UTC-5(-4DT) N28°42.43' W81°34.90'

JACKSONVILLE

143 B FUEL 100LL, JET A TPA-943(800) NOTAM FILE PIE

L-21D, 24F

**RWY 15-33:** H3250X60 (ASPH) LIRL

**RWY 15:** Thld dspcd 240'. Berm. Rgt tfc. **RWY 33:** Trees.

**AIRPORT REMARKS:** Attended Apr-Sep 1300-2300Z‡, Oct-Mar 1300-2200Z‡. Ctc UNICOM or 407-886-7663 for safety briefing. Arpt bcn OTS indef. Steep drop off 63' from Southeast end and 55 ft off West edge of rwy. Acft parked 80' E of Rwy 15-33 centerline near SE end of rwy. Rwy 15 dspcd thlds not lighted. Rwy 15-33 LIRL OTS indef. ACTIVATE LIRL Rwy 15-33—CTAF.

**COMMUNICATIONS:** CTAF/UNICOM 123.05

**RADIO AIDS TO NAVIGATION:** NOTAM FILE ORL.

**ORLANDO (H) VORTAC** 112.2 ORL Chan 59 N28°32.56' W81°20.10' 307° 16.3 NM to fld. 102/00E.  
HIWAS.



**ARCADIA MUNI** (X06) 1 SE UTC-5(-4DT) N27°11.52' W81°50.24'

MIAMI  
L-21D, 23B

60 B S4 FUEL 100LL NOTAM FILE PIE

RWY 05-23: H3700X75 (ASPH) MIRL

RWY 05: Road. RWY 23: Fence.

RWY 13-31: 2780X140 (TURF)

RWY 13: Thld dsplcd 775'. Fence. RWY 31: Thld dsplcd 775'. Trees.

**AIRPORT REMARKS:** Attended 1400-2200Z†. Parachute Jumping. Rwy 13-31 dsplcd thlds marked with three yellow painted tires. Rwy 13-31 outlined by yellow tires. Arpt rotating bcn OTS indef. ACTIVATE MIRL Rwy 05-23-CTAF.

**COMMUNICATIONS:** CTAF/UNICOM 123.0

**RADIO AIDS TO NAVIGATION:** NOTAM FILE MIA.

LA BELLE (L) VORTAC 110.4 LBV Chan 41 N26°49.69' W81°23.49' 311° 32.3 NM to fld. 30/01E.

**ARCHER**

**FLYING TEN** (0J8) 5 N UTC-5(-4DT) N29°37.08' W82°30.52'

JACKSONVILLE

85 FUEL 100LL NOTAM FILE GNV

RWY 18-36: 3200X170 (TURF) LIRL (NSTD)

RWY 18: Trees. RWY 36: Trees.

**AIRPORT REMARKS:** Attended Mon-Sat 1300-2200. After hrs call 352-495-1190. Rwy 18-36 marked with white cones and white metal ground markers. For rwy lgts call 352-495-2559 or 352-495-1190. Rwy 18-36 NSTD LIRL: NSTD spacing of rwy lgts and lgts are of very low ints.

**COMMUNICATIONS:** CTAF 122.9

**ARTHUR DUNN AIRPARK** (See TITUSVILLE)

**AVON PARK EXECUTIVE** (AVO) 2 W UTC-5(-4DT) N27°35.48' W81°31.74'

MIAMI  
H-8H, L-21D, 24F  
IAP

160 B S4 FUEL 100LL, JET A NOTAM FILE PIE

RWY 05-23: H5374X100 (ASPH) S-26 MIRL

RWY 05: REIL. PAPI(P4L)-GA 3.0° TCH 45'. Trees.

RWY 23: REIL. PAPI(P4L)-GA 3.0° TCH 45'. Thld dsplcd 1044'. Road.

RWY 10-28: H3844X75 (ASPH) S-10

RWY 10: PAPI(P4L), P-line. RWY 28: PAPI(P4L). Fence.

**AIRPORT REMARKS:** Attended 1230-2230Z†. Parachute Jumping. Trees in transition zone AER 28 S side. Rwy 10-28 cracking with grass growing thru cracks. MIRL Rwy 05-23 preset low ints dusk-dawn to increase ints and activate twy lgts REIL Rwys 05 and 23-CTAF.

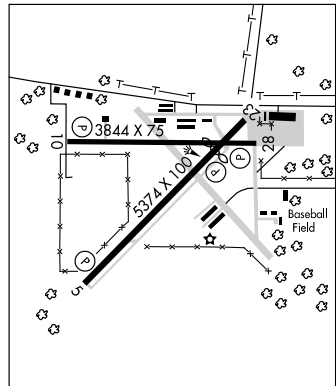
**WEATHER DATA SOURCES:** AWOS-3 118.725 (863) 453-4223.

**COMMUNICATIONS:** CTAF/UNICOM 122.8

Ⓜ MIAMI CENTER APP/DEP CON 134.55

**RADIO AIDS TO NAVIGATION:** NOTAM FILE MIA.

LA BELLE (L) VORTAC 110.4 LBV Chan 41 N26°49.69' W81°23.49' 350° 46.2 NM to fld. 30/01E.



**BARTOW MUNI** (BOW) 4 NE UTC-5(-4DT) N27°56.60' W81°47.01'

MIAMI

125 B S4 FUEL 100LL, JET A NOTAM FILE BOW

H-8H, L-21D, 24F

RWY 09L-27R: H5000X150 (ASPH) MIRL

IAP, AD

RWY 09L: REIL. PAPI(P4L)—GA 3.0° TCH 44'. Tree.

RWY 27R: REIL. PAPI(P4L)—GA 3.0° TCH 32'. Tree.

RWY 05-23: H5000X100 (ASPH) S-35, D-60,  
DT-110 MIRL 0.3% up NE

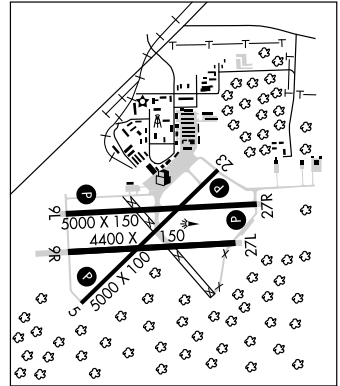
RWY 05: REIL. PAPI(P4L)—GA 3.5° TCH 49'. Tree.

RWY 23: REIL. PAPI(P4L)—GA 3.5° TCH 46'. Tree.

RWY 09R-27L: H4400X150 (ASPH)

RWY 09R: Tree. RWY 27L: Tree.

**AIRPORT REMARKS:** Attended 1230-2230Z±. 100LL avbl 24 hrs with credit card. Aerobic practice area surface to 5000 ft parallel to and including a portion of Rwy 09R-27L SR-SS. Wildlife invof arpt. REIL Rwy 05, Rwy 23, Rwy 09L and Rwy 27R ops when MIRL Rwys 05-23 and 09L-27R high ints only. ACTIVATE MIRL Rwy 05-23 and Rwy 09L-27R, PAPI Rwy 09L, Rwy 27R, Rwy 05 and Rwy 23 and wind cone—CTAF.

**WEATHER DATA SOURCES:** AWOS-3 123.775 (863) 533-9004.**COMMUNICATIONS:** CTAF 121.2 UNICOM 122.95Ⓡ **TAMPA APP/DEP CON** 120.65 119.9**TOWER** 121.2 121.5R (1230-2230Z±) **GND CON** 121.9**AIRSPACE:** CLASS D svc 1230-2230Z± except Easter, Thanksgiving, Christmas, and other holidays by NOTAM other times CLASS G.**RADIO AIDS TO NAVIGATION:** NOTAM FILE LAL.**LAKELAND (H) VORTAC** 116.0 LAL Chan 107 N27°59.17' W82°00.83' 101° 12.5 NM to fld. 135/01E.**COMM/NAV/WEATHER REMARKS:** During twr hrs monitor AWOS for ATIS information. Twr clsd Easter; Thanksgiving; Christmas; and other holidays by NOTAM.**BELLE GLADE STATE MUNI** (X1Ø) 1 NE UTC-5(-4DT) N26°41.90' W80°39.65'

MIAMI

14 NOTAM FILE MIA

L-23C

RWY 09-27: H3750X50 (ASPH)

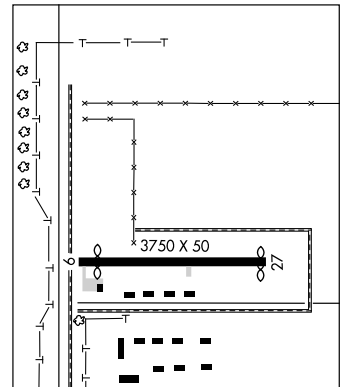
RWY 09: Thld dspcld 225'. P-line.

RWY 27: Thld dspcld 75'. Pole.

**AIRPORT REMARKS:** Unattended. Rwy 09-27 ravelling; small rocks and grvl on rwy. Rwy 09-27 marked with reflective markers entire length, many reflectors missing, markings faded, no twy hold line markings on Rwy 09. Rwy 09 ngt lds not advised due to unlgtd p-lines in apch.

**COMMUNICATIONS:** CTAF 122.9**RADIO AIDS TO NAVIGATION:** NOTAM FILE MIA.**PAHOKEE (H) VORTAC** 115.4 PHK Chan 101 N26°46.96'

W80°41.49' 162° 5.3 NM to fld. 16/00E. HIWAS.

**BLOUNTSTOWN****CALHOUN CO** (F95) 5 NW UTC-6(-5DT) N30°29.21' W85°06.84'

NEW ORLEANS

118 FUEL 100LL NOTAM FILE GNV

RWY 17-35: 2859X75 (TURF)

RWY 17: Thld dspcld 440'. Tree. RWY 35: Tree.

**AIRPORT REMARKS:** Unattended. Rwy 17-35 marked with white tires every 200' along entire rwy length. Rwy 17 dspcld thld marked with three white tires either side of rwy.

**COMMUNICATIONS:** CTAF 122.9**BOB LEE FLIGHT STRIP** (See DELAND)**BOB SIKES** (See CRESTVIEW)

**BOB WHITE FLD** (See ZELLWOOD)

**BOCA CHICA FLD** (See KEY WEST NAS)

**BOCA RATON** (BCT) 2 NW UTC-5(-4DT) N26°22.71' W80°06.46'

MIAMI

13 B S4 FUEL 100LL, JET A OX 1, 2 TPA-1013(1000) NOTAM FILE MIA

H-81, L-23C

RWY 05-23: H6276X150 (ASPH-GRVD) S-40, D-60 MIRL

IAP, AD

RWY 05: REIL. PAPI(P4R)—GA 3.0° TCH 40'. Thld dspicd 696'.

Trees.

RWY 23: REIL. PAPI(P4L)—GA 3.0° TCH 40'. Thld dspicd 378'.

Fence. Rgt tfc.

**RUNWAY DECLARED DISTANCE INFORMATION**

RWY 05: TORA-6200 TODA-6200 ASDA-6200 LDA-5550

RWY 23: TORA-6200 TODA-6200 ASDA-6200 LDA-5950

**AIRPORT REMARKS:** Attended continuously. Birds on and invof arpt.

Touch and go lds voluntarily restricted to Mon-Fri 1400-2200Z†, voluntary restriction no stop and go lds or intersection departures. FBO uses freq 131.65 and 131.95 for corporate and jet acft. Regular UNICOM FREQ is 118.425. Voluntary noise abatement procedures in effect all times all acft. Voluntary curfew 0300-1200Z†. Use NBAA standard noise abatement apch and dep procedures. All acft use recommended departures: Rwy 05 left turn 360° stay W of interstate to 1500', Rwy 23 right turn heading 255° as soon as practicable after passing rwy end to 1500' avoid residential areas, overfly mall area. For noise abatement info call 561-391-2202. Rwy 05 left turn out within ½ mile and proceed on course W of I-95. Arriving Rwy 23 remain W of I-95 until as close in as practicable to avoid overflight of residential area. Rwy 23 departures turn to 255° as soon as practicable after passing rwy end. Noise sensitive arpt. When twr clsd MIRL Rwy 05-23 preset med ints and REIL Rwy 05 and Rwy 23 opr continuously. NOTE: See Special Notices—Aircraft Restrictions.

**WEATHER DATA SOURCES:** AWOS-3 121.125 (561) 391-2696. LAWRS.

**COMMUNICATIONS:** CTAF 118.425

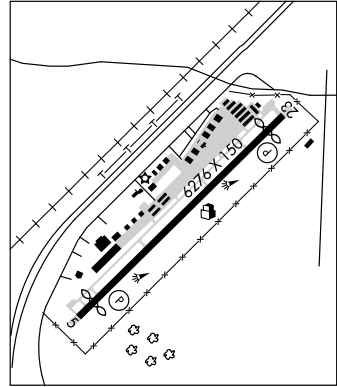
Ⓡ **PALM BEACH APP/DEP CON** 125.2 **CLNC DEL** 127.35 (when BCT twr clsd)

**TOWER** 118.425 (1200-0400Z†) **GND CON** 121.8 **CLNC DEL** 121.8

**AIRSPACE:** CLASS D svc 1200-0400Z†, other times CLASS G.

**RADIO AIDS TO NAVIGATION:** NOTAM FILE PBI.

**PALM BEACH (H) VORTAC** 115.7 PBI Chan 104 N26°40.80' W80°05.19' 187° 18.1 NM to fld. 19/03W.



**BONIFAY**

**TRI-CO** (1J0) 6 NE UTC-6(-5DT) N30°50.75' W85°36.08'

NEW ORLEANS

85 B S2 FUEL 100LL, JET A, MOGAS NOTAM FILE MAI

L-21C, 22I

RWY 01-19: H4000X75 (ASPH) S-30 MIRL

IAP

RWY 01: PAPI(P2L). Tree. RWY 19: PAPI(P2L). Tree.

**AIRPORT REMARKS:** Attended 1500-0000Z†. Alligators or deer occasionally on rwy. Extensive military helicopter ops dalgt hrs.

Rwy 01 has beaver pond first 500' W side. MIRL Rwy 01-19 preset med ints—CTAF.

**COMMUNICATIONS:** CTAF/UNICOM 122.8

Ⓡ **CAIRNS APP/DEP CON** 133.75 (Sun-Mon 1200-0500Z†, Tue-Sat 24 hrs), other times ctc

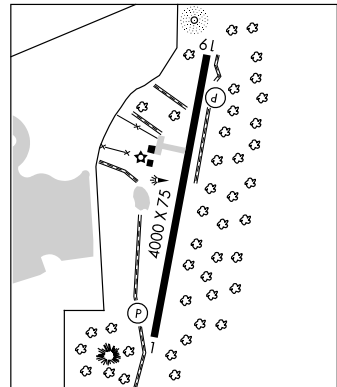
Ⓡ **JACKSONVILLE CENTER APP/DEP CON** 134.3

**RADIO AIDS TO NAVIGATION:** NOTAM FILE MAI.

**MARIANNA (L) VORTAC** 114.0 MAI Chan 87 N30°47.17'

W85°07.47' 278° 24.9 NM to fld. 120/00E.

**NDB (MHW)** 275 BKK N30°51.10' W85°36.08' at fld. NOTAM FILE GNV. NDB unmonitored 0400-1100Z†.



**BROOKSVILLE** N28°28.22' W82°27.49'

JACKSONVILLE

RCD 122.3 (ST PETERSBURG RADIO) at Hernando Co.

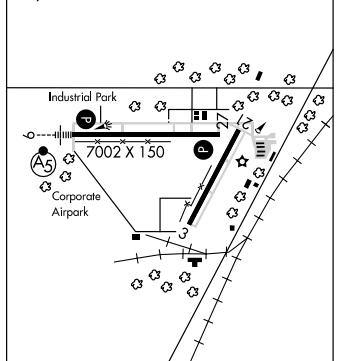
L-21D, 24F

**BROOKSVILLE****HERNANDO CO** (BKV) 6 SW UTC-5(-4DT) N28°28.42' W82°27.33'**JACKSONVILLE**  
H-8H, L-21D, 24F  
IAP

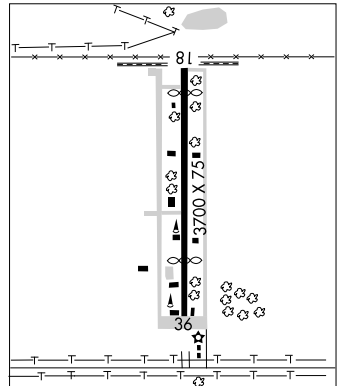
76 B S4 FUEL 100LL, JET A OX 4 NOTAM FILE BKV

**RWY 09-27:** H7002X150 (CONC) S-90, D-130, ST-165, DT-230 MIRL**RWY 09:** MALSRR. PAPI(P4L). Trees. **RWY 27:** PAPI(P4L). Tree.**RWY 03-21:** H5015X150 (CONC) S-50, D-75, ST-95, DT-135  
MIRL**RWY 03:** Tree. **RWY 21:** Tree.**AIRPORT REMARKS:** Attended 1200-2300Z±. ACTIVATE PAPI Rwy 09 and 27—CTAF. MIRL Rwy 03-21 and Rwy 09-27 preset low ints dusk-0300Z±, to increase ints and ACTIVATE after 0300Z±—CTAF.**WEATHER DATA SOURCES:** ASOS 134.725 (352) 799-5881. Except thunderstorm/freezing rain report.**COMMUNICATIONS:** CTAF/UNICOM 123.0**BROOKSVILLE RCO** 122.3 (ST PETERSBURG RADIO)Ⓡ **TAMPA APP/DEP CON** 125.3 119.9 **CLNC DEL** 119.125**RADIO AIDS TO NAVIGATION:** NOTAM FILE PIE.**ST PETERSBURG (H) VORTAC** 116.4 PIE Chan 111 N27°54.47' W82°41.06' 019° 36 NM to fld. 9/01E. **HIWAS.****ILS** 111.1 I-OSV Rwy 09. Class IB. ILS unmonitored.**COMM/NAV/WEATHER REMARKS:** HIWAS unusable 330°-151° byd 25 NM blo 5000'.

Rwy 3-21: 5015 X 150

**PILOT COUNTRY** (X05) 13 S UTC-5(-4DT) N28°19.82' W82°29.79'**JACKSONVILLE**  
L-21D, 24F

80 B S3 FUEL 100LL NOTAM FILE PIE

**RWY 18-36:** H3700X75 (ASPH) LIRL**RWY 18:** Thld dspcd 300'. Brush.**RWY 36:** Thld dspcd 900'. Road.**AIRPORT REMARKS:** Attended 1300-2230Z±.**COMMUNICATIONS:** CTAF/UNICOM 122.8**RADIO AIDS TO NAVIGATION:** NOTAM FILE PIE.**ST PETERSBURG (H) VORTAC** 116.4 PIE Chan 111 N27°54.47' W82°41.06' 020° 27.2 NM to fld. 9/01E. **HIWAS.****COMM/NAV/WEATHER REMARKS:** HIWAS unusable 330°-151° byd 25 NM blo 5000'.**BUCHAN** (See ENGLEWOOD)**CALHOUN CO** (See BLOUNTSTOWN)**CALOD** N26°30.97' W81°57.01' NOTAM FILE FMY.**MIAMI****NDB (LOM)** 341 FM 051° 6.3 NM to Page Fld.

**CAPE CANAVERAL AFS SKID STRIP** (XMR)(KXMR) AF 7 NE UTC-5(-4DT) JACKSONVILLE  
 N28°28.06' W80°34.01'  
 10 B Class I, ARFF Index A NOTAM FILE XMR Not insp. H-81, L-24F  
 RWY 13-31: H10000X200 (ASPH-GRVD) S-65, T-200, ST-175, SBTT-538, TT-420, TRT-522, DDT-789, DIAP, AD  
 TDT-890, PCN 43 F/A/W/T HIRL  
 RWY 13: PAPI(P4L). RWY 31: SALS(NSTD). PAPI(P4L).  
**RUNWAY DECLARED DISTANCE INFORMATION**  
 RWY 13: TORA-9998 TODA-9998  
 RWY 31: TORA-9998 TODA-9998  
**MILITARY SERVICE:** Lgt Rwy 31 apch lgt NSTD SALS, 1000'. Rotating bcn white and green. JASU 2(AM32A-60A)  
 3(A/M32A-86D) FUEL J8, expect 4-6 hour delay without prior coordination. Due to limited manning, aircrew  
 assistance is required with refueling ops. **TRAN ALERT** Chip detection inspection rqr by F-16 not avbl.  
**MILITARY REMARKS:** Tower has no specific hours. Afd operations operates, Mon-Fri, clsd Sat, Sun and hol. See FLIP  
 AP/1 Supplementary Arpt Info. **RSTD** Payload delivery, Distinguished Visitor shuttle Support. PPR. 48 hr prior  
 notice required for opr Mon-Fri 1300-2100Z†, OT request 5 day prior notice, exc rqr 45 OSS/CC approval. PPR  
 valid +/- 30 minutes prior/after ETA. Early/late arr/dep must be coordinated. Twr manned based on PPR. Ctc 1  
 ROPS/DOUS, CCAFS, FL DSN 467-5941, C321-853-5941 for PPR. No arr or dep permitted within 1 hr of Cape  
 Canaveral launch opr. All acft will ctc approach before proceeding to Cape Canaveral. Flight is restricted to  
 1000' abv and within a horizontal radius of 2000' from any space launch complex. **CAUTION** Many obstructions in  
 vicinity of rwy. Bird hazard. Unmanned Aerial Systems (UAS) operations. Rwy 13-31 does not have paved  
 overruns. Unlighted 255' bldg (N28°33'07.28" W80°35'24.33"). Unlighted 240' bldg (N28°32'35.84"  
 W80°35'26.90"). Unlighted 244' MSL crane (N28°26'55.86" W80°35'17.94").  
**TFC PAT TPA**—Rectangular 1100 (1090), overhead 1600 (1590). **CSIMS/AG/IMG:** Avbl 1 hour prior notice Mon-Fri  
 1300-2200Z†, other times 2 hour prior notice. PPR. **MISC** Official passengers only. No space A facilities avbl. Ltd  
 parking. Observation automated, FMQ-19 observation wx equipment in use 24hrs. Wx observation/forecast avbl  
 24 hrs via phone DSN 467-8484, C321-853-8484. No classified materials storage avbl. AM Ops DSN  
 467-4241, COMM 321-853-4241, FAX COMM 321-853-1521.

**COMMUNICATIONS:**

Ⓡ ORLANDO APP/DEP CON 134.95 281.425

TOWER 118.625 143.15 239.05 (Operates for scheduled operations only. Mon-Fri, clsd Sat, Sun and holidays.)

PMSV METRO (CAPE METRO) 344.6 (Terminal weather forecast not issued for KXMR, see KTTS or KCOF.)

AIRSPACE: CLASS D svc 1300-2100Z†, clsd Sat, Sun and holidays, other times CLASS G.

RADIO AIDS TO NAVIGATION: NOTAM FILE COF.

PATRICK (T) TACAN Chan 97 COF (115.0) N28°14.26' W80°36.71' 016° 14.0 NM to fld. 10/4W.  
 Unmonitored 0500-1300Z†. No NOTAM MP Wed 0900-1500Z†.

**CAPOK** N27°59.71' W82°42.23' NOTAM FILE PIE. MIAMI  
 NDB (LOM) 360 PI 172° 5.2 NM to St. Petersburg-Clearwater Intl. L-24F

**CARRABELLE-THOMPSON** (X13) 3 W UTC-5(-4DT) N29°50.52' W84°42.07' JACKSONVILLE  
 20 B NOTAM FILE GNV L-21D, 22I

RWY 05-23: H4000X75 (ASPH) S-12.5 MIRL

RWY 05: PAPI(P2L)—GA 2.3° TCH 40'. Trees. RWY 23: PAPI(P2L)—GA 2.3° TCH 40'. Tree.

**AIRPORT REMARKS:** Unattended. Autos occasionally use rwy for road. Lgts on several twys OTS indef. **ACTIVATE MIRL**

Rwy 05-23 and PAPI Rws 05 and 23—CTAF.

**COMMUNICATIONS:** CTAF 122.9

**RADIO AIDS TO NAVIGATION:** NOTAM FILE TLH.

SEMINOLE (H) VORTAC 117.5 SZW Chan 122 N30°33.37' W84°22.44' 200° 46.0 NM to fld. 180/02E.  
 HIWAS.

**CECIL FLD** (See JACKSONVILLE)

**CECIL** N30°12.78' W81°53.45' NOTAM FILE VQQ JACKSONVILLE

(H) VORW 117.9 VQQ 087° 11.3 NM to Jacksonville NAS (Towers Fld).

H-8H, L-21D, 24G, A

VOR unusable:

056°-064° blo 12000' 195°-214° blo 5000'

131°-134° blo 12000' 291°-295° byd 10 NM blo 4000'

166°-194° blo 12000' 296°-345° blo 4000'

**CEDAR KEY**

**GEORGE T LEWIS** (CDK) 1 W UTC-5(-4DT) N29°08.05' W83°03.03' **JACKSONVILLE**  
 11 B NOTAM FILE GNV  
**RWY 05-23:** H2355X100 (ASPH) S-12.5 MIRL  
**RWY 05:** VASI(V2L) **RWY 23:** Thld dspcd 338'. Road.  
**AIRPORT REMARKS:** Unattended. Seagulls on rwy. Arpt bcn OTS indef. 4' fence 125' from rwy centerline located 400' northeast of Rwy 23 thld and parallel to public road. Thld lgts damaged or missing. Arpt lgts unreliable.  
 ACTIVATE MIRL Rwy 05-23—CTAF.  
**COMMUNICATIONS:** CTAF 122.9

**CHALET SUZANNE AIR STRIP** (See LAKE WALES)

**CHARLOTTE CO** (See PUNTA GORDA)

**CHOCTAW NOLF** (NFJ) N30°30.01' W86°57.00' **NEW ORLEANS**  
**AIRSPACE:** CLASS D svc Mon-Fri 1200-0600Z± clsd Sat, Sun and holidays. **H-7E, 8G, L-22H**  
 Other times CLASS G.

**CLEARWATER AIR PARK** (CLW) 3 NE UTC-5(-4DT) N27°58.60' W82°45.53' **MIAMI**  
 71 S4 FUEL 100LL, JET A TPA-1071(1000) NOTAM FILE PIE **L-21D, 24F**  
**RWY 16-34:** H3500X75 (ASPH) MIRL  
**RWY 16:** VASI(V4L)—GA 3.5° TCH 26'. Thld dspcd 300'. Trees.  
**RWY 34:** VASI(V4R)—GA 3.5° TCH 26'. Thld dspcd 850'. Trees. Rgt tfc.  
**AIRPORT REMARKS:** Attended 1200-0200Z±. Ldgs permitted 1200-0200Z±, tkfs permitted 1200Z± until 1 hr after SS whichever is earlier. Full stop ldg only. Noise abatement procedures in effect ctc FBO 727-443-3433. ACTIVATE MIRL Rwy 16-34—CTAF.  
**COMMUNICATIONS:** CTAF/UNICOM 123.0  
 (R) TAMPA APP/DEP CON 125.3  
**RADIO AIDS TO NAVIGATION:** NOTAM FILE PIE.  
**ST. PETERSBURG (H) VORTAC** 116.4 PIE Chan 111 N27°54.47' W82°41.06' 315° 5.7 NM to fld. 9/01E.  
 HIWAS.  
**COMM/NAV/WEATHER REMARKS:** HIWAS unusable 330°-151° byd 25 NM blo 5000'.

**CLEWISTON**

**AIRGLADES** (2IS) 5 W UTC-5(-4DT) N26°44.11' W81°03.06' **MIAMI**  
 20 B S2 FUEL 100LL, JET A NOTAM FILE MIA **H-8H, L-23C**  
**RWY 13-31:** H5903X75 (ASPH) S-12.5 MIRL **IAP**  
**RWY 13:** PAPI(P2L)—GA 3.0° TCH 35'. Rgt tfc. **RWY 31:** PAPI(P2L)—GA 3.0° TCH 35'.  
**AIRPORT REMARKS:** Attended continuously. Parachute Jumping. PAPI Rwy 13 and 31 opr continuous. ACTIVATE MIRL Rwy 13-31—CTAF.  
**WEATHER DATA SOURCES:** AWOS-3 124.175 (863) 983-7020.  
**COMMUNICATIONS:** CTAF/UNICOM 123.05  
 (R) MIAMI CENTER APP/DEP CON 132.45  
**RADIO AIDS TO NAVIGATION:** NOTAM FILE MIA.  
**LA BELLE (L) VORTAC** 110.4 LBV Chan 41 N26°49.69' W81°23.49' 106° 19.1 NM to fld. 30/01E.

**COASTAL** (See PENSACOLA)

**COSME** N28°05.12' W82°31.52' NOTAM FILE TPA. **JACKSONVILLE**  
**NDB (LOM)** 368 TP 186° 6.6 NM to Tampa Intl. **L-24F**

**COSTIN** (See PORT ST JOE)

**CRAIG** N30°20.33' W81°30.60' NOTAM FILE CRG. **JACKSONVILLE**  
**(H) VORTAC** 114.5 CRG Chan 92 at Craig Muni. 40/03W. **HIWAS.** **H-8H, L-21D, 23A, 24G, A**  
**RCO** 122.1R 114.5T (GAINESVILLE RADIO)  
**RCO** 122.2 122.45 (GAINESVILLE RADIO)

**CRAIG MUNI** (See JACKSONVILLE)

**CRESTVIEW** N30°49.57' W86°40.75' NOTAM FILE CEW.

NEW ORLEANS

(H) **VORTACW** 115.9 CEW Chan 106 106°8.6 NM to Bob Sikes. 255/03E. **HIWAS.**  
 VOR unusable 264°-280°.

H-6K, 8G, 9A, L-21C, 22H

**RCD** 122.45 122.2 122.0 (GAINESVILLE RADIO)

**CRESTVIEW**

**BOB SIKES** (CEW) 3 NE UTC-6(-5DT) N30°46.73' W86°31.33'

NEW ORLEANS

213 B S4 FUEL 100LL, JET A, A1+ OX 1, 3 NOTAM FILE GNV

H-6K, 8G, L-21C, 22H

**RWY 17-35:** H8005X150 (ASPH) S-60, D-120, ST-152, DT-170 MIRL

IAP

**RWY 17:** PAPI(P4R)—GA 3.0° TCH 40'. Trees. 1.1% down

**RWY 35:** PAPI(P4R)—GA 3.0° TCH 52'. Trees. 0.4% up

**AIRPORT REMARKS:** Attended continuously. For fuel after 0100Z† call 850-682-6811. PAEW adjacent to all twys indef. Arpt used by military for flight test and training. Extensive VFR military student instrument training conducted in all quadrants of Crestview nav aids. Arriving VFR acft should monitor 122.95. Touch and go ldgs not recommended; expedite turn off as soon as possible. Noise abatement procedures: departing acft maintain rwy heading to 700 ft MSL before turning. Parallel twy lgts OTS indef. ACTIVATE MIRL Rwy 17-35—CTAF.

**WEATHER DATA SOURCES:** ASOS 119.275 (850) 682-1237. **HIWAS** 115.9 CEW.

**COMMUNICATIONS:** CTAF/UNICOM 122.95

**CRESTVIEW RCD** 122.45 122.2 122.0 (GAINESVILLE RADIO)

Ⓡ **EGLIN APP/DEP CON** 124.05

**AIRSPACE:** CLASS E svc 1200-0400Z† other times CLASS G.

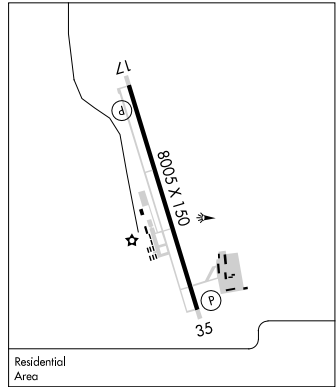
**RADIO AIDS TO NAVIGATION:** NOTAM FILE CEW.

**CRESTVIEW (H) VORTACW** 115.9 CEW Chan 106 N30°49.57' W86°40.75' 106° 8.6 NM to fld. 255/03E. **HIWAS.**

**KOBRA NDB (LOM)** 201 CE N30°51.17' W86°32.20' 170° 4.5 NM to fld.

**ILS** 111.9 I-CEW Rwy 17. LOM KOBRA NDB. Glide slope unusable byd 5° both sides of course.

Autopilot coupled approaches not authorized.



**CROSS CITY** (CTY) 1 E UTC-5(-4DT) N29°38.13' W83°06.29'

JACKSONVILLE

42 B S4 FUEL 100LL, JET A NOTAM FILE GNV

H-8G, L-21D, 24G

**RWY 04-22:** H5005X75 (ASPH) S-13 MIRL

IAP

**RWY 04:** PAPI(P2L)—GA 3.0° TCH 38'. Trees.

**RWY 22:** PAPI(P2L)—GA 3.0° TCH 38'. Tree.

**RWY 13-31:** H5001X100 (ASPH) S-13 MIRL

**RWY 13:** REIL. PAPI(P2L)—GA 3.0° TCH 38'. Tree.

**RWY 31:** REIL. PAPI(P2L)—GA 3.0° TCH 38'. Tree.

**AIRPORT REMARKS:** Attended 1300-2300Z†. ACTIVATE MIRL Rwy 04-22, Rwy 13-31, REIL Rwy 04, Rwy 22, Rwy 13 and Rwy 31—CTAF.

**COMMUNICATIONS:** CTAF/UNICOM 122.8

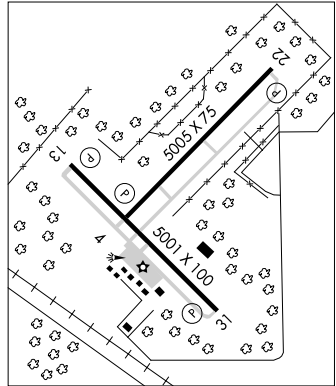
**RCD** 122.1R 112.0T (GAINESVILLE RADIO)

Ⓡ **JAX CENTER APP/DEP CON** 127.8

**RADIO AIDS TO NAVIGATION:** NOTAM FILE GNV.

(L) **VORTAC** 112.0 CTY Chan 57 N29°35.94'

W83°02.92' 309° 3.7 NM to fld. 30/02W.



**CRYSTAL RIVER** (CGC) 3 SE UTC-5(-4DT) N28°52.07' W82°34.46'

**JACKSONVILLE**

9 B S2 FUEL 100LL, JET A NOTAM FILE CGC

L-21D, 24F

RWY 09-27: H4555X75 (ASPH) MIRL

IAP

RWY 09: REIL PAPI(P2L)—GA 3.0° TCH 44'. Road.

RWY 27: REIL. PAPI(P2R)—GA 3.0° TCH 38'. Road.

RWY 18-36: 3020X100 (TURF)

RWY 18: Thld dsplcd 517'. Building.

RWY 36: Thld dsplcd 840'. Fence.

**AIRPORT REMARKS:** Attended 1300-2300Z±. Aerobatic activity along N side of Rwy 09-27 and 4 NM SW of arpt. Ctc unicom for tfc info and ST Petersburg FSS for specific times. Rwy 18-36 dsplcd thld marked with green pipes. Buildings and fence 40' from centerline both sides of displaced threshold. Rwy 18-36 marked with white pipes every 200'. Glider ops within 25 NM. ACTIVATE MIRL Rwy 09-27, REIL Rwys 09 and 27—CTAF.

**WEATHER DATA SOURCES:** AWOS-3 118.325 (352) 563-6600.

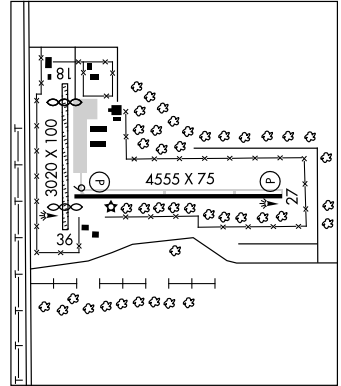
**COMMUNICATIONS:** CTAF/UNICOM 122.725

Ⓡ JACKSONVILLE APP/DEP CON 118.6

**RADIO AIDS TO NAVIGATION:** NOTAM FILE OCF.

OCALA (L) VORTAC 113.7 OCF Chan 84 N29°10.65'

W82°13.58' 224° 26.0 NM to fld. 80/00E.



**CYPRESS** N26°09.21' W81°46.69' NOTAM FILE APF.

MIAMI

(T) VORW/DME 108.6 CYY Chan 23 at Naples Muni. 9/03W.

H-8H, L-21D, 23B

DME unusable: 215°-315°.

**DADE-COLLIER TRAINING AND TRANSITION** (See MIAMI)

**DAVIE** N26°04.34' W80°14.69'

MIAMI

RC0 126.7 (MIAMI RADIO)

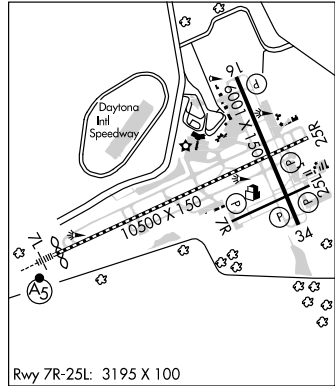
L-23A, A



**DAYTONA BEACH INTL** (DAB) 3 SW UTC-5(-4DT) N29°10.80' W81°03.48'  
 34 B S4 FUEL 100LL, JET A OX 1,2 TPA—See Remarks Class I, ARFF Index C  
 NOTAM FILE DAB

**JACKSONVILLE**  
 H-8H, L-21D, 24G  
 IAP, AD

**RWY 07L-25R:** H10500X150 (ASPH-GRVD) S-130, D-210, ST-175, DT-420, DDT-870 HIRL CL  
**RWY 07L:** MALSR. TDZL. Thld dsplcd 690'.  
**RWY 25R:** REIL. PAPI(P4L)—GA 3.0° TCH 71'. Rgt tfc.  
**RWY 16-34:** H6001X150 (ASPH-GRVD) S-75, D-170, ST-175, DT-260, DDT-270 MIRL  
**RWY 16:** REIL. PAPI(P4L)—GA 3.0° TCH 45'. Road.  
**RWY 34:** REIL. PAPI(P4L)—GA 3.0° TCH 45'. Trees.  
**RWY 07R-25L:** H3195X100 (ASPH) S-30 MIRL  
**RWY 07R:** PAPI(P2L)—GA 2.86° TCH 40'. Trees. Rgt tfc.  
**RWY 25L:** PAPI(P2L)—GA 2.86° TCH 32'. Ground.



**LAND AND HOLD SHORT OPERATIONS**

LANDING	HOLD SHORT POINT	DIST AVBL
RWY 07L	TWY W	7500
RWY 16	07L-25R	2900

**RUNWAY DECLARED DISTANCE INFORMATION**

**RWY 07L:** TORA-10500 TODA-10500 ASDA-10500 LDA-9800  
**RWY 07R:** TORA-3195 TODA-3195 ASDA-3195 LDA-3195  
**RWY 16:** TORA-6001 TODA-6001 ASDA-6001 LDA-6001  
**RWY 25L:** TORA-3195 TODA-3195 ASDA-3195 LDA-3195  
**RWY 25R:** TORA-9800 TODA-10500 ASDA-10300 LDA-10300  
**RWY 34:** TORA-6001 TODA-6001 ASDA-6001 LDA-6001

**AIRPORT REMARKS:** Attended continuously. Heavy migratory bird activity on and in/ovf arpt. Extensive flight training on and in/ovf arpt. TPA—light acft 999(965) high performance acft 1399(1365). Twy N northwest of Rwy 7L and northeast of Rwy 25R can be mistaken for the rwy and approach environment. East end of Twy S is non-movement area. Rwy 07R-25L non-air carrier acft only.

**WEATHER DATA SOURCES:** ASOS (386) 253-7469. LLWAS.

**COMMUNICATIONS:** ATIS 120.05 UNICOM 122.95

Ⓡ **APP CON** 125.72 (8000'-11000') 118.85 (N 4000'-7500') 127.075 (S 4000'-7500') 125.8 (N 3500' and blo) 125.35 (S 3500' and blo)

**TOWER** 120.7 118.1 **GND CON** 121.9 **CLNC DEL** 119.3

Ⓡ **DEP CON** 123.9

**AIRSPACE:** CLASS C svc continuous ctc **APP CON**

**RADIO AIDS TO NAVIGATION:** NOTAM FILE OMN.

**ORMOND BEACH (H) VORTAC** 112.6 OMN Chan 73 N29°18.20' W81°06.76' 159° 7.9 NM to fld. 19/00E.

**TOMOK NDB (LOM)** 263 DA N29°08.66' W81°08.87' 071° 5.2 NM to fld. NOTAM FILE DAB.

**ILS** 109.7 I-DAB Rwy 07L. CLASS IA. LOM TOMOK NDB.

ASR

**DEFUNIAK SPRINGS** (54J) 2 W UTC-6(-5DT) N30°43.87' W86°09.23'

**NEW ORLEANS**  
 L-21C, 22H  
 IAP

289 B S4 FUEL 100LL, JET A, A1 NOTAM FILE GNV

**RWY 09-27:** H4146X60 (ASPH) S-20 MIRL

**RWY 09:** PAPI(P2L). Tree. **RWY 27:** PAPI(P2L). Tree.

**RWY 18-36:** 2700X60 (DIRT)

**RWY 18:** Thld dsplcd 165'. P-line.

**RWY 36:** Thld dsplcd 400'. Tree.

**AIRPORT REMARKS:** Attended 1400-0000Z+. Self serve fuel avbl with credit card after hours. Rwy 18 dsplcd thld marked with 3 tires 5' apart perpendicular to dsplcd thld. Rwy 18-36 marked with tires painted white every 200'. Trees obstruct line of sight between thlds Rwy 09 and Rwy 36 and between thlds Rwy 27 and Rwy 36. First 900' of Rwy 09 slopes upward causing line of sight obstruction between thlds Rwy 09 and Rwy 27. First 900' of Rwy 09 in good condition, remainder fair. ACTIVATE MIRL Rwy 09-27—CTAF.

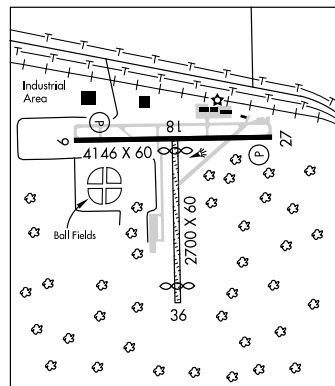
**COMMUNICATIONS:** CTAF/UNICOM 122.8

Ⓡ **EGLN APP/DEP CON** 124.05

**RADIO AIDS TO NAVIGATION:** NOTAM FILE CEW.

**CRESTVIEW (H) VORTAC** 115.9 CEW Chan 106 N30°49.57'

W86°40.75' 099° 27.7 NM to fld. 255/03E. **HIWAS.**



**DELAND****BOB LEE FLIGHT STRIP** (1J6) 4 N UTC-5(-4DT) N29°06.25' W81°18.85'

JACKSONVILLE

94 S4 NOTAM FILE PIE

**RWY 09-27:** 3300X72 (TURF)**RWY 09:** Thld dspclcd 300'. Road.**RWY 27:** Thld dspclcd 800'. Fence. Rgt tfc.**AIRPORT REMARKS:** Unattended. Rwy 09-27 trees in both apchs. Ultralight activity on and invof arpt. Rwy 09-27 marked with orange cones every 200 ft. Dsplcd thlds marked with 3 orange cones.**COMMUNICATIONS:** CTAF/UNICOM 122.8**DELAND MUNI-SIDNEY H TAYLOR FLD** (DED) 3 NE UTC-5(-4DT)

JACKSONVILLE

N29°04.02' W81°17.03'

H-8H, L-21D, 24F

79 B S4 **FUEL** 100LL, JET A TPA—See Remarks NOTAM FILE PIE

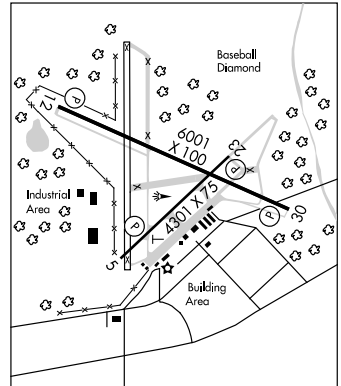
IAP

**RWY 12-30:** H6001X100(ASPH) D-60 MIRL**RWY 12:** PAPI(P2L). Trees. **RWY 30:** REIL. PAPI(P4L). Trees.**RWY 05-23:** H4301X75 (ASPH) D-40 MIRL**RWY 05:** PAPI(P2L). Trees. **RWY 23:** PAPI(P2L). Trees.**AIRPORT REMARKS:** Attended 1230-2300Z±. Self serve 100LL avbl 24 hrs with credit card. Parachute Jumping. Extensive parachute and flight training ops. Avoid over flying arpt during parachute ops. Considerable pavement cracking. TPA—for prop acct 1079(1000). Touch and go ops prohibited if there are 3 or more acct in the tfc pattern. Noise sensitive arpt. Avoid over flight of residential areas of arpt. Avoid wide downwind Rwy 23. Jet acct use NBAA abatement procedures. Noise abatement procedures in effect, ctc arpt manager for details at 386 740-5808. Calm wind Rwy 05. Limited sight distances for all rwys. Ctc UNICOM for tie down information. ACTIVATE MIRL Rwy 05-23 and Rwy 12-30—CTAF. PAPI lgts opr continuously all rwys.**WEATHER DATA SOURCES:** AWOS-3 119.575 (386) 740-5811.**COMMUNICATIONS:** CTAF/UNICOM 123.075

Ⓡ DAYTONA APP/DEP CON 125.35

**RADIO AIDS TO NAVIGATION:** NOTAM FILE OMN.**ORMOND BEACH (H) VORTAC** 112.6 OMN Chan 73 N29°18.20' W81°06.76' 212° 16.8 NM to fld. 19/00E.

ASR

**DESTIN-FT WALTON BEACH** (DTS) 1 E UTC-6(-5DT) N30°24.00' W86°28.29'

NEW ORLEANS

23 B S4 **FUEL** 100LL, JET A OX 1, 2 NOTAM FILE DTS

L-21C, 22H

**RWY 14-32:** H4999X100 (ASPH) S-38, D-67, ST-85, DT-113 MIRL

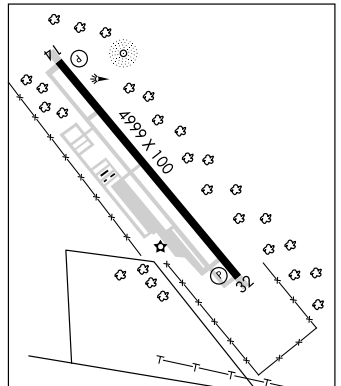
IAP

**RWY 14:** PAPI(P4L)—GA 3.0° TCH 43'. Trees.**RWY 32:** PAPI(P4L)—GA 3.0° TCH 42'. Bldg.**AIRPORT REMARKS:** Attended 1300-0200Z±. Depressions along length of rwy. Special Air Traffic Rules-Part 93, see Regulatory Notices. Exercise extreme vigilance due to close proximity to Eglin AFB located 6 NM NW of arpt. All acct ctc Eglin clnc del on 121.6 or 127.7 for ATC departure instructions prior to tkf. IFR acct remain on ground—ctc DEP CON for climb out instruction and IFR release.**WEATHER DATA SOURCES:** ASOS 133.925 (850) 654-7128.**COMMUNICATIONS:** CTAF/UNICOM 123.075

Ⓡ EGLIN APP/DEP CON 132.1 EGLIN CLNC DEL 121.6 127.7

**RADIO AIDS TO NAVIGATION:** NOTAM FILE CEW.**CRESTVIEW (H) VORTACW** 115.9 CEW Chan 106 N30°49.57'

W86°40.75' 154° 27.7 NM to fld. 255/03E. HIWAS.

**NDB (MHW) 254 DTS** N30°24.30' W86°28.43' at fld. NOTAM FILE DTS. NDB unmonitored indef. SHUTDOWN.**DINNS** N30°27.90' W81°48.10' NOTAM FILE JAX.

JACKSONVILLE

**NDB (HW/LOM) 344 JA** 077° 6.2 NM to Jacksonville Intl.

H-8H, L-21D, 23A, 24G, A

**DOLPHIN** N25°48.00' W80°20.94' NOTAM FILE MIA.  
 (H) VORTAC 113.9 DHP Chan 86 099° 3.2 NM to Miami Intl. 10/4W. HIWAS.  
 RCO 122.1R 113.9T (MIAMI RADIO)

MIAMI  
 H-8I, L-23A, 23C, A

**DOWNTOWN FORT LAUDERDALE HELIPORT** (See FORT LAUDERDALE)

**DUKE FLD/(EGLIN AF AUX NR 3)** (EGI)(KEGI) AF 3 W UTC-6(-5DT)

NEW ORLEANS

N30°39.02' W86°31.37'

H-6K, 8C, L-21C, 22H

191 B NOTAM FILE CEW

Not insp.

DIAP, AD

RWY 18-36: H7997X150 (ASPH) PCN 28 F/A/W/T HIRL

RWY 18: ALSF1. PAPI(P4L)—GA 3.0° TCH 47'.

RWY 36: REIL. SALSF. PAPI(P4L)—GA 3.0° TCH 50'.

RWY 180-360: H3500X60 (ASPH) PCN 65 F/B/W/T

**RUNWAY DECLARED DISTANCE INFORMATION**

RWY 18: TORA-8000 TODA-8000

RWY 36: TORA-8000 TODA-8000

**MILITARY SERVICE:** LGT Rwy 18 PAPI rwy reference point not coincidental with ILS rwy point of intercept. Rwy 18 NSTD ALSF1 length 2000'. FUEL J8 FLUID LPOX TRAN ALERT No tran alert svc.

**MILITARY REMARKS:** Opr Mon-Fri 1500-0600Z, CLOSED weekends and holidays. Base OPS/ATC not manned other times. See FLIP AP/1 Route and Area Rstd (Florida Valparaiso) for Bird Aircraft Strike Hazard, Wx Restrictions and Supplementary Arpt Remarks. RSTD Official Business Only all acft except base assigned, others coordinate thru Duke OPS DSN 875-6538/6516, normal opr weekdays. PPR: No less than 24 hr prior coordination. No 180° turns on rwy by C130 or larger acft. No 180° turns on Assault Ldg Zone. ALZ restricted for use by AFSOC and 919th SOW acft only. Due to weight limitations, E side of afld rstd to C130 acft and smaller 170,000 lb and blo. CAUTION Due to lack of visual reference during ngt VFR opr, pilot efforts to maintain altitude by visual means may be unreliable. Intense tfc 10 NM N of arpt in vicinity of Crestview/Bob Sikes Arpt. Twy edge lgts nstd on all twys that meet rwy (lgts are more than 10' from rwy edge line); acft follow twy centerline. Rwy edge lgt located 75' from outside edge strip. High volume of Navy T-34 and B-06 training acft near CEW VORTAC. Surveillance radar returns intermittent from Warrington (DWG) TACAN R-360 clockwise to R-50, 25 DME to 45 DME, 5000' and blo. Apch lgt Rwy 18 non-fragible structures. Extensive ALZ/NVD training in effect weekdays. CSTMS/AG/IMG Ltd svc, no resident CSTMS agent. Avbl for base assigned acft and their deployments only. 24 hr prior notice rqr. All other acft must clear CSTMS prior to arrival. MISC Wx opr 1500-0600Z, other times svc not avbl. Remote briefing avbl 26 OWS Barksdale AFB, DSN 781-4775, C318-456-4775. Afld wx monitor by AN/FMQ-19 ASOS. No arresting cables avbl. Expect no notice closure of Duke Fld Airspace for Special Mission Test. Standard USAF RSRs applied. Base OPS DSN 875-6538/6516, C850-883-6516, fax DSN 872-3308, normal opr weekdays.

**COMMUNICATIONS:** PTD 142.3 372.2

Ⓡ APP CON 125.1 281.45 (271°-089°) 132.1 360.6 (090°-270°)

DUKE TOWER 133.2 290.425 (Mon-Fri 1500-0600Z, except holidays, other times see FAR Part 93.83 Special Air Traffic Rules.) DUKE GND CON 251.125

Ⓡ DEP CON 120.9 290.5

DUKE COMD POST (SANDCASTLE) 225.75 (DSN 875-6701 C850-883-6701 or 1-800-437-8843.)

PMSV METRO 342.2 (Sun 0500Z-Fri 0500Z. Svc lctd at KVPS.)

**AIRSPACE:** CLASS D svc Mon-Fri 1500-0600Z, except holidays, other times see FAR Part 93.83 Special Air Traffic Rules.

**RADIO AIDS TO NAVIGATION:** NOTAM FILE VPS.

WARRINGTON (T) TACAN Chan 2 DWG (134.5) N30°28.69' W86°31.25' 359° 10.3 NM to fld. 77/0E.

Unmonitored Mon-Fri 0600-1200Z, and 24 hr weekends and holidays. No NOTAM MP 0900-1200Z 3rd Mon of Feb and Aug; DME 0900-1200Z 3rd Mon of Apr and Oct.

ILS 111.7 I-EGI Rwy 18. No NOTAM MP Glide slope Rwy 18 1100-1400Z 1st Thu of Apr and Oct, Localizer Rwy 18 1100-1400Z 4th Thu of Mar and Sep.

**COMM/NAV/WEATHER REMARKS:** UHF equipped acft must use UHF in Duke tfc pattern.

**DUNNELTON/MARION CO & PARK OF COMMERCE** (X35) 4 E UTC-5(-4DT)

JACKSONVILLE

N29°03.71' W82°22.60'

L-21D, 24F

65 B S4 FUEL 100LL, JET A NOTAM FILE GNV

IAP

RWY 05-23: H4941X100 (ASPH) MIRL

RWY 05: PAPI(P2L)—GA 2.5° TCH 40'. Trees.

RWY 23: PAPI(P2L)—GA 2.5° TCH 40'. Trees.

RWY 09-27: H4702X60 (ASPH) MIRL

RWY 09: Fence. RWY 27: Trees.

**AIRPORT REMARKS:** Attended Mon-Fri 1300-2200Z. Credit Card fuel avbl 24 hrs. Thld lgts Rwy 05 OTS indef. ACTIVATE MIRL Rwys 05-23 and 09-27 and PAPI Rwy 05 and Rwy 23—CTAF.

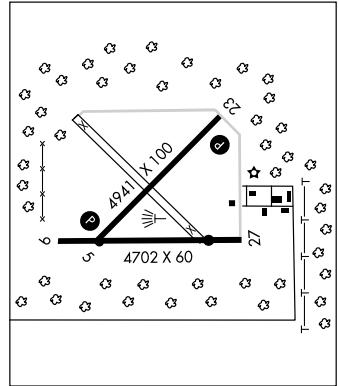
COMMUNICATIONS: CTAF/UNICOM 122.8

Ⓡ JACKSONVILLE APP/DEP CON 118.6

RADIO AIDS TO NAVIGATION: NOTAM FILE OCF.

OCALA (L) VORTAC 113.7 OCF Chan 84 N29°10.65'

W82°13.58' 229°10.5 NM to fld. 80/00E.

**EASTPORT** N30°25.42' W81°36.56' NOTAM FILE JAX.

JACKSONVILLE

NDB (MHW) 357 EYA 319° 5.9 NM Jacksonville Intl.

L-21D, 24G

**EGLIN AF AUX NR 3** (See DUKE FLD)**EGLIN AFB** (See VALPARAISO)**ENGLEWOOD****BUCHAN** (X36) 2 NW UTC-5(-4DT) N26°59.41' W82°22.44'.

MIAMI

15 NOTAM FILE PIE

RWY 12-30: 2040X120 (TURF)

RWY 12: Tree. RWY 30: Fence.

**AIRPORT REMARKS:** Unattended. Parachute Jumping. Ultralight activity on and in vicinity of arprt. Rwy 12-30 thlds marked with 3 white tires perpendicular to centerline. Rwy 12-30 rough and bare in spots.

COMMUNICATIONS: CTAF 122.9

**EUSTIS****MID FLORIDA AIR SERVICE** (X55) 3 E UTC-5(-4DT) N28°50.60' W81°37.81'

JACKSONVILLE

167 B S4 FUEL 100LL NOTAM FILE PIE

RWY 18-36: 3200X80 (TURF) LIRL

RWY 18: Thld dsplcd 540'. Fence. RWY 36: Thld dsplcd 108'. Fence.

**AIRPORT REMARKS:** Attended 1400Z-Sunset. Rwy 18-36 CLOSED for touch and go landing. No flt training. Rwy 18 dsplcd thld marked with 2 ft by 12 ft concrete slabs painted white—flush with rwy. Rwy 18-36 marked on sides with tires painted white. Rotating bcn ops dusk-0400Z. After 0400Z ACTIVATE—CTAF. ACTIVATE LIRL Rwy 18-36—CTAF.

COMMUNICATIONS: CTAF/UNICOM 122.8

**EVERGLADES AIRPARK** (X01) 1 SW UTC-5(-4DT) N25°50.93' W81°23.42'

MIAMI

5 B FUEL 100LL NOTAM FILE MIA

RWY 15-33: H2400X60 (ASPH-TURF) S-20 MIRL

RWY 15: Trees. Rgt tfc. RWY 33: Trees.

**AIRPORT REMARKS:** Attended 1300-2200Z. Fuel avbl 24 hrs with credit card. PAEW invof Rwy 15-33 indef. High density bird population on and around arprt. Ditch 54' left of centerline first 664' of Rwy 33. Rwy 15-33 has a 50' asph center with a 5' turf edge on each side. ACTIVATE MIRL Rwy 15-33—CTAF.

COMMUNICATIONS: CTAF/UNICOM 123.075

**EXECUTIVE** (See ORLANDO)**FERGUSON** (See PENSACOLA)

**FERNANDINA BEACH MUNI** (FHB) 3 S UTC-5(-4DT) N30°36.71' W81°27.67'

JACKSONVILLE

16 B S4 FUEL 100LL, JET A NOTAM FILE GNV  
 RWY 04-22: H5301X100 (ASPH) S-42, D-70, DT-120 MIRL

H-9B, 12F, L-21D, 24G, A  
 IAP, AD

RWY 04: REIL. PAPI(P4L). Tree.  
 RWY 22: PAPI(P4L). Thld dsplcd 451'. Tree.  
 RWY 13-31: H5152X100 (ASPH-PFC) S-42, D-70, DT-120 MIRL  
 RWY 13: REIL. PAPI(P2L). Bridge.  
 RWY 31: Thld dsplcd 150'. Tree.  
 RWY 08-26: H5000X100 (CONC) S-42, D-70, DT-120 MIRL  
 RWY 08: PAPI(P4L). Trees.  
 RWY 26: PAPI(P4L). Thld dsplcd 700'. Tree.

**AIRPORT REMARKS:** Attended 1300-0100Z±. ACTIVATE REIL Rwy 04 and Rwy 13, MIRL Rwy 04-22, Rwy 08-26 and Rwy 13-31—CTAF.

**WEATHER DATA SOURCES:** AWOS-3 118.075 (904) 277-7323.

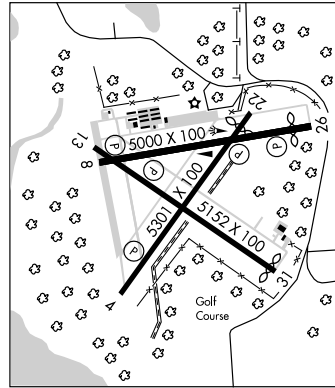
**COMMUNICATIONS:** CTAF/UNICOM 122.7

Ⓡ JACKSONVILLE APP/DEP CON 127.0

GCO 121.725 (JACKSONVILLE CLNC AND GAINESVILLE FSS)

**RADIO AIDS TO NAVIGATION:** NOTAM FILE CRG.

**CRAIG (H) VORTAC** 114.5 CRG Chan 92 N30°20.33' W81°30.60' 012° 16.5 NM to fld. 40/03W. HIWAS.  
 ASR



**FISH HOOK** N24°32.90' W81°47.18' NOTAM FILE EYW.  
 NDB (H) 332 FIS 076° 1.5 NM to Key West Intl.

MIAMI  
 H-8H, L-21D, 23C

**FLAGLER CO** (See PALM COAST)

**FLYING TEN** (See ARCHER)

**FOLEY** N29°59.77' W83°35.18' NOTAM FILE GNV.  
 NDB (MHW) 254 FPY 007° 4.4 NM to Perry-Foley. Unmonitored indef. SHUTDOWN.

JACKSONVILLE  
 L-21D, 22I

**FORREST SHERMAN FLD** (See PENSACOLA NAS)

**FORT DRUM** N27°33.00' W80°48.00'  
 RCO 122.2 (ST. PETERSBURG RADIO)

MIAMI  
 L-24F

**FT LAUDERDALE**

**DOWNTOWN FORT LAUDERDALE HELIPORT** (DT1) ØN UTC-5(-4DT) N26°07.23' W80°08.52'

MIAMI

114 NOTAM FILE MIA  
 HELIPAD H1: H84X84 (CONC) MIRL

**AIRPORT REMARKS:** Attended irregularly. For reservations and assistance call 1-954-968-9675. Primary apch 145° true course inbound. Rooftop facility. PPR to use parking position, all hrs. Contact Ft Lauderdale/Hollywood Intl twr on freq 119.3 prior to entering Ft Lauderdale Class C airspace and upon tkf. Repetitive flight training and student solos discouraged. Noise sensitive areas all quadrants. No tkfs or ldgs at eastern parking position. Parking prohibited on ldg/tkf (western) position. Maximum gross weight 11,900 lbs. Maximum rotor diameter 46'.

**COMMUNICATIONS:** CTAF/UNICOM 123.05

**FT LAUDERDALE EXECUTIVE** (FXE) 5 N UTC-5(-4DT) N26°11.84' W80°10.24'

MIAMI

13 B S4 FUEL 100LL, JET A OX 1, 3 TPA—See Remarks LRA NOTAM FILE FXE

H-81, L-23C, A

RWY 08-26: H6001X100 (ASPH-GRVD) S-30, D-60 HIRL

IAP, AD

RWY 08: MALS. PAPI(P4L)—GA 3.0° TCH 44'. Trees.

RWY 26: REIL. PAPI(P4L)—GA 3.25° TCH 28'. Bldg.

RWY 13-31: H4000X100 (ASPH-GRVD) S-30, D-60 MIRL

RWY 13: REIL. PAPI(P2L)—GA 3.25° TCH 40'. Trees.

RWY 31: REIL. PAPI(P2L)—GA 3.25° TCH 48'.

**LAND AND HOLD SHORT OPERATIONS**

LANDING	HOLD SHORT POINT	DIST AVBL
RWY 26	13-31	3000
RWY 31	08-26	3250

**AIRPORT REMARKS:** Attended continuously. Flocks of birds on and in/ovf

arpt. Rwy 13-31 CLOSED 0300-1200Z when Rwy 08-26 is operational full length. Portions of Rwy 31 run-up area (W of Twy B) are not visible from the twr. Taxilane C (SW of Twy B) is a non-controlled operational area. Twy A is restricted to acft weighing up to 12,500 lbs. When reported ceiling and visibility minimums are blo 800' or 2 miles, Twy A will be clsd. Req progressive taxi if unfamiliar. TPA—for lgt acft 1013(1000); jet acft 1513(1500); helicopters 513(500). 126 ft building 1 mile E of arpt along Rwy 08-26 centerline. All acft operators avoid overflights of residential area one-half mile SW of control twr. All rwy noise sensitive and monitored 24 hrs. Jet runups prohibited 0000-1200Z. Voluntary restriction of jet acft on Rwy 13-31. Rwy 26 nighttime preferential use rwy. Req Quiet One departure for Rwy 08 eastbound 0300-1200Z. Voluntary use of National Business Acft Association standard noise abatement procedure req. For noise abatement procedure call 954-828-4978 during business hrs and 954-828-6666 evenings and weekends. Flight Notification Service (ADCUS) avbl.

NOTE: See Special Notices—U.S. Special Customs Requirement.

**WEATHER DATA SOURCES:** ASOS (954) 772-2537. LAWRS.

**COMMUNICATIONS:** ATIS 119.85 UNICOM 122.95

Ⓡ MIAMI APP/DEP CON 119.7 (Usable 4000' and below.)

EXECUTIVE TOWER 120.9 GND CON 121.75 CLNC DEL 127.95

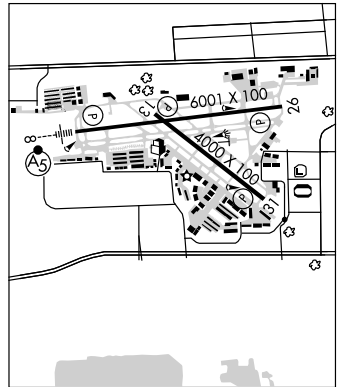
**AIRSPACE:** CLASS D svc continuously.

**RADIO AIDS TO NAVIGATION:** NOTAM FILE FLL.

(H) VORW/DME 114.4 FLL Chan 91 N26°04.49' W80°09.15' 352° 7.4 NM to fld. 10/00E.

PRAIZ NDB (MHW/LOM) 221 FX N26°11.14' W80°17.91' 087° 6.9 NM to fld. NOTAM FILE FXE. Unmonitored when twr clsd.

ILS 111.1 I-FXE Rwy 08. LOM PRAIZ NDB.



**FT LAUDERDALE/HOLLYWOOD INTL** (FLL) 3 SW UTC-5(-4DT) N26°04.36' W80°09.17'

MIAMI

9 B S4 FUEL 100LL, JET A OX 1, 2, 3, 4 TPA-1009(1000) AOE

H-81, L-23C, A

Class I, ARFF Index E NOTAM FILE FLL

IAP, AD

**RWY 09L-27R:** H9000X150 (ASPH-GRVD) S-100, D-200, ST-175, DT-468, DDT-800 HIRL

**RWY 09L:** MALSR. PAPI (P4R)—GA 3.0° TCH 68'. Thld dspcd 577'. Road.

**RWY 27R:** RAIL. MALSR. PAPI (P4L)—GA 3.0° TCH 71'. Thld dspcd 606'. Railroad. Rgt tfc.

**RWY 13-31:** H6930X150 (ASPH-GRVD) S-90, D-150, ST-175, DT-350 MIRL

**RWY 13:** REIL. PAPI (P4L)—GA 3.0° TCH 75'. Lower GA 3.0° TCH 67'.

**RWY 31:** REIL. PAPI(P4L)—GA 3.0° TCH 75'. Lower GA 3.0° TCH 49'. Thld dspcd 70'. Railroad gate.

**RWY 09R-27L:** H5276X100 (ASPH) S-30 MIRL

**RWY 09R:** REIL. PAPI(P4L)—GA 3.0° TCH 45'. Thld dspcd 320'. Tree. Rgt tfc.

**RWY 27L:** PAPI(P4L)—GA 3.5° TCH 40'. Thld dspcd 142'. Pole.

**RUNWAY DECLARED DISTANCE INFORMATION**

**RWY 09L:** TORA-9000 TODA-9000 ASDA-9000 LDA-8423

**RWY 09R:** TORA-5276 TODA-5276 ASDA-5276 LDA-4956

**RWY 13:** TORA-6930 TODA-6930 ASDA-6930 LDA-6930

**RWY 27L:** TORA-5276 TODA-5276 ASDA-5276 LDA-5134

**RWY 27R:** TORA-9000 TODA-9000 ASDA-9000 LDA-8396

**RWY 31:** TORA-6930 TODA-6930 ASDA-6930 LDA-6860

**ARRESTING GEAR/SYSTEM**

**RWY 09L:** EMAS

**RWY 27R:** EMAS

**AIRPORT REMARKS:** Attended continuously. Rwy 09R-27L CLOSED except to acft with wingspan less than 78' and apch speed less than 121 knots. Rwy 09R-27L CLOSED to all acft 0300-1200Z. Arpt CLOSED to air carrier jet training. Arpt CLOSED to large acft training over 58,000 pounds maximum certificated gross tkf weight. Arpt CLOSED to all training 0400-1200Z. ASDE-X surveillance system in use: pilots should opr transponders with Mode 'C' on all twys and rwys. Flocks of birds on and in vicinity of fld. Concentration of birds below 500', 2.0 NM west of the AER 09L and 09R. Rwy 09R-27L Grip Flex on center 50' of Rwy 09R-27L. Be alert: intersection of Twy G and Q not visible from twr. Standing water on rwy safety area AER 27R. Twy B6 clsd to acft with wingspan greater than 126' and tail greater than 46'. Twys South of Twy B and West of Rwy 13-31 except for Twys P and E are 50' wide or less; design criteria for large acft not maintained. Acft with wingspans greater than 112' may utilize Twy E between Twys B/P by PPR only. Jet runups prohibited 0400-1200Z. Rwy 09R-27L CLOSED to acft in excess of 58,000 pounds maximum certificated gross tkf weight. All rwys are noise sensitive. PPR for aircraft with explosives. Turbulence below 1000 ft over landfill located 2NM W, and over electric power plant located 1 ¼ NM ENE. Rwy 13 aiming point markings located 1171' from thld. Air carrier acft use ramp push back procedures as prescribed by arpt ops. East side of Concourse B avbl only to acft with a wingspan of less than 124.9'. Noise abatement in effect ctc airport noise abatement office 954-359-6181 for details. Arr acft from N and W maintain 6000 ft until abeam Rwy 27L, 27R on downwind. Arr acft from N maintain 6000' until a beam Rwy 09L on downwind. No VFR apchs or base legs until offshore. Rwy 27R RVR touchdown avbl. All wide-body type acft departing Rwy 09L should follow taxiway centerline into position on rwy. Acft operating from Terminal 1,2 and Gates E1, E5, E7, E9, E10 at Terminal 3 must ctc Ramp ctl. Effective 1100-0300Z. Flight Notification Service (ADCUS) available. NOTE: See Special Notices—U.S. Special Customs Requirement.

**WEATHER DATA SOURCES:** ASOS (954) 359-7857. TDWR.

**COMMUNICATIONS:** D-ATIS 135.0 UNICOM 122.95

**(R) MIAMI APP CON** 128.6 (091°-270°) 133.775 (271°-090° 4000' and above) 118.1 (271°-090°blo 4000')  
**TOWER** 119.3 120.2 **GND CON** 121.4 121.7 **CLNC DEL** 128.4 **PRE TAXI CLNC** 128.4 **RAMP CTL** 118.175 (1100-0300Z)

**(R) MIAMI DEP CON** 128.6 (091°-270°) 126.05 (271°-090° 4000' and above) 119.7 (271°-090°blo 4000')

**AIRSPACE:** CLASS C svc continuously ctc APP CON

**RADIO AIDS TO NAVIGATION:** NOTAM FILE FLL.

**(H) VORW/DME** 114.4 FLL Chan 91 N26°04.49' W80°09.15' at fld. 10/00E.

VOR portion unusable 210°-225°; 226°-209° byd 10 NM blo 4000'; 226°-299° byd 25 NM blo 6000'; 300°-330° byd 25 NM blo 8000'; 331°-209° byd 25 NM blo 6000'.

DME unusable 350°-020° byd 30 NM blo 5000'.

**PLANTATION NDB (MHW)** 242 PJN N26°07.94' W80°13.13' 138° 5.1 NM to fld.

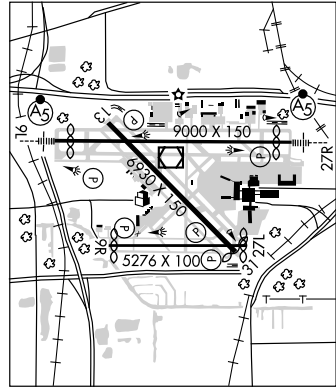
**ILS/DME** 110.1 I-LHI Chan 38 Rwy 09L. CLASS IB.

**ILS** 108.5 I-FLL Rwy 09R. (Loc only).

**ILS** 109.35 I-LID Rwy 13. (Loc only).

**ILS** 110.7 I-UDL Rwy 27R.

**COMM/NAV/WEATHER REMARKS:** Freq. 121.5 not avbl at twr.



**FORT MYERS** N26°35.19' W81°51.85'  
 RCO 122.65 122.2 122.1R (MIAMI RADIO)

MIAMI  
 H-8H, L-21D, 23B

**FORT MYERS**

**PAGE FLD** (FMY) 3 S UTC-5(-4DT) N26°35.20' W81°51.80'

MIAMI  
 H-8H, L-21D, 23B  
 IAP, AD

17 B S4 FUEL 100LL, JET A LRA NOTAM FILE FMY  
 RWY 05-23: H6406X150 (ASPH-GRVD) S-125, D-155, ST-175, DT-350 MIRL

RWY 05: VASI(V4L)—GA 3.0° TCH 52'. Thld dsplcd 459'. Fence.  
 RWY 23: VASI(V4L)—GA 3.0° TCH 55'. Thld dsplcd 399'. Railroad.

RWY 13-31: H4912X150 (ASPH) S-30, D-35 MIRL

RWY 13: VASI(V4L)—GA 3.0° TCH 30'. Thld dsplcd 615'. Fence.  
 RWY 31: VASI(V4L)—GA 3.0° TCH 39'. Fence.

**RUNWAY DECLARED DISTANCE INFORMATION**

RWY 05: TORA-6401	TODA-6401	ASDA-6401	LDA-5947
RWY 13: TORA-4909	TODA-4909	ASDA-4909	LDA-4297
RWY 23: TORA-6401	TODA-6401	ASDA-6401	LDA-6001
RWY 31: TORA-4667	TODA-4907	ASDA-4667	LDA-4667

**AIRPORT REMARKS:** Attended 1200-0400Z†. High density bird population within arpt boundaries. PAEW adjacent to rwy and twys during dalgt hrs. Brightly lgted ball fld 1500 feet SE of apch end Rwy 05. Noise sensitive arpt—voluntary restriction for large acft and jet acft conducting multiple apchs and/or clsd tfc. Twy B SE of Twy A is non-movement area not visible from twr. Scheduled commercial passenger opr prohibited. For information call arpt manager 813-768-1000. Fees for all charter and revenue producing acft. PPR for customs clearance, call 239-561-6205.

Air to FBO communications avbl on 130.55. No scheduled commercial passenger ops for info call airport manager 239-936-1443.

**WEATHER DATA SOURCES:** ASOS (239) 936-2318. LAWRS.

**COMMUNICATIONS:** CTAF 119.0 ATIS 123.725

FORT MYERS RCO 122.65 122.2 122.1R (MIAMI RADIO).

Ⓡ FORT MYERS APP/DEP CON 126.8 (1100-0500Z†)

Ⓡ MIAMI CENTER APP/DEP CON 134.75 (0500-1100Z†)

TOWER 119.0 (1200-0300Z†) GND CON 121.7 CLNC DEL 121.7

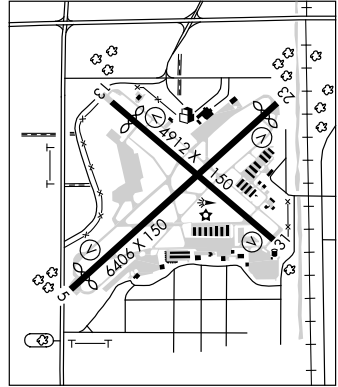
**AIRSPACE:** CLASS D svc 1200-0300Z† other times CLASS G.

**RADIO AIDS TO NAVIGATION:** NOTAM FILE RSW.

LEE CO (L) VORTAC 111.8 RSW Chan 55 N26°31.79' W81°46.55' 308° 5.8 NM to fld. 25/02W. HIWAS.

CALOO NDB (LOM) 341 FM N26°30.97' W81°57.01' 051° 6.3 NM to fld. NOTAM FILE FMY.

ILS 110.7 I-FMY Rwy 05. LOM CALOO NDB. ILS unmonitored.





---

**SOUTHWEST FLORIDA INTL** (RSW) 10 SE UTC-5(-4DT) N26°32.17' W81°45.31'

MIAMI

30 B S4 FUEL 100LL, JET A OX 1, 2, 3, 4 LRA Class I, ARFF Index D

H-8H, L-21D, 23B

NOTAM FILE RSW

IAP, AD

**RWY 06-24:** H12000X150 (ASPH-GRVD) S-30, D-190, ST-175, DT-430, DDT-840 HIRL CL**RWY 06:** TDZL. MALSR. VASI(V4L)—GA 3.0° TCH 55'. Rgt tfc.**RWY 24:** REIL. PAPI(P4L)—GA 3.0° TCH 72'.

**AIRPORT REMARKS:** Attended continuously. CAUTION—Birds and wildlife on and in/ovf arpt. Lgts on parallel road and parking lot NW of Rwy 06-24 can be mistaken for the rwy and apch environment. Open baggage bays within terminal area. Aircrews should use minimum thrust setting in these areas. Specially during single engine taxi. Cross-bleed starts only allowed after reaching the tug release point. CLOSED to unscheduled air carrier ops with more than 30 passenger seats except PPR, call arpt manager 239-590-4810. Twr clnc rqr prior to entering Twy F. PPR rqr for terminal ramp call 239-590-4810. Air carrier pilots use ramp procedures as prescribed by arpt ops. No helicopter opr permitted on terminal apron. Arpt has rwy use program. Use distant noise abatement dep profile. Visual apchs to Rwy 06 W of Fort Myers Beach are requested to maintain 3000' until crossing Fort Myers Beach shoreline 12 NM SW of arpt. For noise abatement procedures call arpt manager 239-590-4810. U.S. Customs user fee arpt. Fees for all charter and travel clubs and revenue producing acft. Flight Notification Service (ADCUS) avbl.

**WEATHER DATA SOURCES:** ASOS (239) 561-0966. **HIWAS** 111.8 RSW. LAWRS. LLWAS.**COMMUNICATIONS:** CTAF/UNICOM 122.95 ATIS 124.65

Ⓡ **FORT MYERS APP/DEP CON** 126.8 (331°-059°) 125.15 (241°-330°) 119.75 (060°-240°) (1100-0500Z‡)

Ⓡ **MIAMI CENTER APP/DEP CON** 134.75 (0500-1100Z‡)

**FORT MYERS TOWER** 128.75 (1100-0500Z‡) **GND CON** 121.9 **CLNC DEL** 132.075**AIRSPACE:** CLASS C svc 1100-0500Z‡ ctc **APP CON** other times CLASS E.**RADIO AIDS TO NAVIGATION:** NOTAM FILE RSW.**LEE CO (L) VORTAC** 111.8 RSW Chan 55 N26°31.79' W81°46.55' 073° 1.2 NM to fld. 25/02W. **HIWAS.****MUFFE NDB (LOM)** 336 RS N26°29.06' W81°50.08' 054° 5.3 NM to fld. Unmonitored when twr clsd.**ILS** 111.5 I-RSW Rwy 06. Class IA. LOM **MUFFE NDB.** Unmonitored when twr clsd. Coupled apchs not authorized blo 560' MSL.**COMM/NAV/WEATHER REMARKS:** LAWRS avbl on freq. 122.95 when twr clsd.

---

**FT PIERCE** N27°29.20' W80°22.40' NOTAM FILE FPR.

MIAMI

NDB (MHW) 275 FPR at St. Lucie Co Intl.

L-24F

RCD 122.55 (MIAMI RADIO)

**FT PIERCE****ST LUCIE CO INTL** (FPR) 3 NW UTC-5(-4DT) N27°29.85' W80°22.36'

24 B S4 FUEL 100LL, JET A OX 1,2 LRA NOTAM FILE FPR

**RWY 10R-28L:** H6492X150 (ASPH) S-30, D-60 MIRL**RWY 10R:** REIL. VASI(V4L)—GA 3.0° TCH 31'. Trees. Rgt. tfc.**RWY 28L:** VASI(V4L)—GA 3.0° TCH 52'. Trees.**RWY 10L-28R:** H4000X75 (ASPH) MIRL S-15 **Rwy 28R:** Rgt. tfc.**RWY 14-32:** H4755X100 (ASPH) S-15 MIRL**RWY 14:** Tree. Rgt. tfc. **RWY 32:** P-line.

**AIRPORT REMARKS:** Attended 1200-0200Z±. Numerous flocks of birds and wildlife on and in/ov arpt. Extensive flight training on and within 20 miles of arpt blo 6000'. High tension p-lines 1/4 mile west AER 10L unmarked and unlighted. Drainage channel 80 ft wide, 10 ft deep, 600 ft from AER 10L. Drainage channel 80 ft wide, 10 ft deep, 530 ft from AER 28R. 2 ft drainage ditch 361 ft from Rwy 10R thld 259 ft right. 2 ft drainage ditch 797 ft from thld Rwy 28L 349 ft left. 2 ft drainage ditch 367 ft west of Twy A1 between Twy A and Rwy 10L-28R. Trees on AER 10R 600' from right and left of centerline. Lgtd ARFF communications antenna 125' AGL located 793' SSE of Rwy 28L thld. VFR training acft outside of Class D airspace transmit intended activity on 123.3. 8' fence 400' from centerline on northside of Rwy 10R-28L and east of Rwy 14-32. Rwy 10L-28R VFR training rwy. Extremely noise sensitive area E and SE. When twr closed right tfc Rwy 14. Rwy 10R and Rwy 28R. Voluntary noise abatement procedures in effect, ctc arpt management at 772-462-1732. Voluntary restrictions on touch and go or stop and go operations on Sun, and holidays, Mon-Sat 2 hrs after SS-1300Z±. Rwy 14-32 has 50' paved shoulders. Twy C1 restricted to acft with a wing span of 105' or less. Rwy 10R-28L 25' paved shoulders. ACTIVATE REIL Rwy 10R, MIRL Rwy 10L-28R, Rwy 10R-28L and Rwy 14-32 CTAF. VASI Rwy 10R and Rwy 28L opr continuously. Flight Notification Service (ADCUS) avbl. NOTE: See Special Notices—U.S. Special Customs Requirement.

**WEATHER DATA SOURCES:** ASOS (772) 489-4281.**COMMUNICATIONS:** CTAF 128.2 ATIS 134.825

FT PIERCE RCO 122.55 (MIAMI RADIO)

® MIAMI CENTER APP/DEP CON 132.25

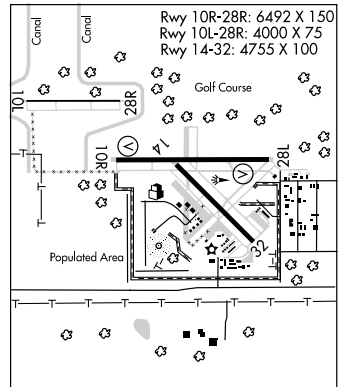
FT PIERCE TOWER 128.2 (1200-0200Z±) GND CON 119.55

**AIRSPACE:** CLASS D svc 1200-0200Z± other times CLASS G.**RADIO AIDS TO NAVIGATION:** NOTAM FILE VRB.**VERO BEACH (H) VORTAC** 117.3 VRB Chan 120 N27°40.71' W80°29.38' 154° 12.5 NM to fld. 20/04W.

HIWAS.

**FT PIERCE NDB (MHW)** 275 FPR N27°29.20' W80°22.40' at fld. NOTAM FILE FPR.**LUUCE NDB (LOM)** 338 FJ N27°29.82' W80°28.48' 094°5.4 NM to fld.

ILS/DME 110.55 I-FJD Chan 42(Y) Rwy 10R. Class IA. LOM LUUCE NDB. ILS unmonitored.

MIAMI  
H-81, L-24F  
IAP, AD**FT WALTON BEACH** (See NAVARRE)

**GAINESVILLE RGNL** (GNV) 3 NE UTC-5(-4DT) N29°41.40' W82°16.31'  
 152 B S4 FUEL 100, JET A OX 1, 3 Class I, ARFF Index—See Remarks  
 NOTAM FILE GNV

**JACKSONVILLE**  
 H-8H, L-21D, 24G  
 IAP, AD

**RWY 11-29:** H7504X150 (ASPH-GRVD) S-75, D-260, ST-175,  
 DT-320 HIRL 0.6% up W

**RWY 11:** REIL. PAPI(P4L). TCH 50'. Tree.

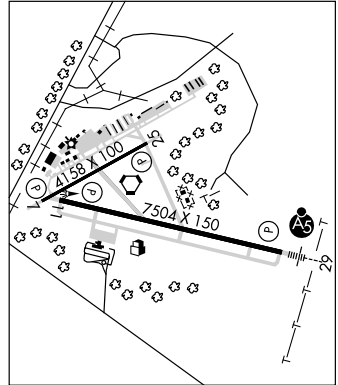
**RWY 29:** MALSR. PAPI(P4R)—GA 3.0° TCH 55'.

**RWY 07-25:** H4158X100 (ASPH-GRVD) S-75, D-150, ST-175,  
 DT-210 MIRL 0.5% up SW

**RWY 07:** PAPI(P4L)—GA 3.0° TCH 40'. Tree.

**RWY 25:** PAPI(P4L)—GA 3.0° TCH 40'. Tree.

**AIRPORT REMARKS:** Attended continuously. Birds, deer and other animals on and in/ovf arpt. High density migratory birds during dalgt hrs in/ovf all runways. A small portion of Rwy 07-25 and Twy A are not visible from the twr because the line of sight is blocked by the VORTAC bldg. Rwy 07-25 not avbl to air carrier acft. Northeast 1000' portion of Twy A is not visible from the twr. CLOSED to unscheduled air carrier ops with more than 30 passenger seats except with 24 hr PPR call airport manager 352-373-0249. Class I, ARFF Index A. Index B ARFF (Acft Rescue and Fire Fighting) equipment avbl upon request. When twr clsd acft weighing more than 12,500 lbs. are rqr to ctc FBO ops for parking instructions prior to exiting Twy 'A' due to irregular pavement strengths. Contact FBO 352-335-4681. Rwy 11-29 grooving full length X 130' wide center portion. GA ramp limited to acft 90,000 lbs max gross takeoff weight, dual wheel or below or with PPR. Rwy 29 touchdown runway visual range avbl. When twr clsd, ACTIVATE MIRL Rwy 07-25, HIRL Rwy 11-29 and MALSR Rwy 29—CTAF.



**WEATHER DATA SOURCES:** ASOS (352) 335-8672. HIWAS 116.2 GNV.

**COMMUNICATIONS:** CTAF 119.55 ATIS 127.15 UNICOM 122.95

**GATORS RCO 116.2T 122.1R 122.2 122.5 123.65 (GAINESVILLE RADIO)**

Ⓡ **JACKSONVILLE APP/DEP CON 121.3**

**TOWER 119.55 (1145-0330Z±) GND CON 121.7**

**AIRSPACE:** CLASS D svc 1145-0330Z± other times CLASS E.

**RADIO AIDS TO NAVIGATION:** NOTAM FILE GNV.

**GATORS(L) VORTAC 116.2 GNV Chan 109 N29°41.53' W82°16.38' at fld. 128/04W. HIWAS.**

**WYNDS NDB (MHW/LOM) 269 GN N29°40.20' W82°10.33' 287° 5.3 NM to fld.**

**ILS 111.3 I-GNV Rwy 29. Class IE. LOM WYNDS NDB.**

**ASR**

**COMM/NAV/WEATHER REMARKS:** Ctc Gainesville Radio for airport advisory service on 119.55 when twr is clsd.

**GATORS** N29°41.53' W82°16.38' NOTAM FILE GNV  
 (L) VORTAC 116.2 GNV Chan 109 at Gainesville Rgnl. 128/04W.  
 VORTAC unusable byd 25 NM blo 3000'. HIWAS.  
**RCO 116.2T 122.1R 122.2 122.5 123.65 (GAINESVILLE RADIO)**

**JACKSONVILLE**  
 H-8H, L-21D, 24G

**GEORGE T LEWIS** (See CEDAR KEY)

**GREENVILLE** N30°33.08' W83°46.99' NOTAM FILE GNV.  
 (L) VORTAC 109.0 GEF Chan 27 159° 30.7 NM to Perry-Foley. 220/01E.  
 VOR unusable 358°-013° blo 5000'.  
**RCO 122.1R 109.0T (GAINESVILLE RADIO)**

**JACKSONVILLE**  
 L-21D, 22J

**HERLONG** (See JACKSONVILLE)

**HERNANDO CO** (See BROOKSVILLE)

**HERNY** N28°30.41' W81°26.04' NOTAM FILE ORL.  
**NDB (LOM) 221 OR 070° 5.8 NM to Orlando Executive.**

**JACKSONVILLE**  
 L-24F

**HIGH SPRINGS****OAK TREE LANDING** (6J8) 7 SW UTC-5(-4DT) N29°43.21' W82°39.84'

JACKSONVILLE

93 NOTAM FILE GNV

**RWY 09-27:** 5600X75 (TURF)**RWY 09:** Trees. **RWY 27:** Trees.**AIRPORT REMARKS:** Unattended. Rwy 09-27 CLOSED indef. 280' twr 2 NM NW of arpt.**COMMUNICATIONS:** CTAF 122.9**HILLIARD AIRPARK** (Ø1J) 1 E UTC-5(-4DT) N30°41.18' W81°54.34'

JACKSONVILLE

59 NOTAM FILE GNV

**RWY 18-36:** 3365X125 (TURF) MIRL**RWY 18:** Thld dsplcd 795'. Fence. **RWY 36:** Thld dsplcd 125'. Trees.**AIRPORT REMARKS:** Unattended. Rwy 18-36 length, width and dsplcd thlds marked with white tires. Rwy 18-36 MIRL OTS indef.**COMMUNICATIONS:** CTAF 122.9**HOLLYWOOD****NORTH PERRY** (HWO) 5 W UTC-5(-4DT) N26°00.07' W80°14.44'

MIAMI

8 B S4 **FUEL** 100LL, JET A TPA-808 (800) NOTAM FILE HWO

L-23C, A

**RWY 18R-36L:** H3350X100 (ASPH) S-17 MIRL

IAP, AD

**RWY 18R:** REIL. PAPI(P2L)—GA 3.5° TCH 40'. Thld dsplcd 350'. Pole. Rgt tfc.**RWY 36L:** REIL. PAPI(P2L)—GA 3.5° TCH 40'. Thld dsplcd 350'. Poles.**RWY 18L-36R:** H3260X100 (ASPH) S-17**RWY 18L:** PAPI(P2L)—GA 3.5° TCH 40'. Thld dsplcd 110'. Trees**RWY 36R:** PAPI(P2L)—GA 3.5° TCH 40'. Thld dsplcd 185'. Pole. Rgt tfc.**RWY 09L-27R:** H3241X100 (ASPH) S-17**RWY 09L:** PAPI(P2L)—GA 3.5° TCH 40'. Thld dsplcd 181'. Pole.**RWY 27R:** PAPI(P2L)—GA 3.5° TCH 43'. Thld dsplcd 60'. Trees. Rgt tfc.**RWY 09R-27L:** H3255X100 (ASPH) S-17 MIRL**RWY 09R:** REIL. PAPI(P4L)—GA 3.5° TCH 45'. Thld dsplcd 255'. Bldg. Rgt tfc.**RWY 27L:** PAPI(P2L)—GA 3.5° TCH 36'. Thld dsplcd 210'. Trees.**AIRPORT REMARKS:** Attended 1200-0200Z±. Arpt CLOSED to acft over 12,500 pounds maximum certified takeoff gross weight. Bird activity on and in/ov arpt. High volume of banner towing and student flight in/ov arpt.

Numerous tall towers SE of arpt cause radio interference. When twr clsd ACTIVATE MIRL Rwy 09R-27L and Rwy 18R-36L—CTAF. NOTE: See Special Notices—Terminal Area Graphic Notice.

**WEATHER DATA SOURCES:** ASOS (954) 983-5904. LAWRS.**COMMUNICATIONS:** CTAF 132.1 ATIS 135.475 UNICOM 122.95

Ⓡ MIAMI APP/DEP CON 128.6

**TOWER** 132.1 134.3 (1200-0200Z±) **GND CON** 120.45**AIRSPACE:** CLASS D svc 1200-0200Z± other times CLASS G.**RADIO AIDS TO NAVIGATION:** NOTAM FILE FLL.**FT. LAUDERDALE (H) VOR/DME** 114.4 FLL Chan 91 N26°04.49' W80°09.15' 227° 6.5 NM to fld. 10/00E.

**HOMESTEAD ARB** (HST)(KHST) AFRC 3 E UTC-5(-4DT) N25°29.31' W80°23.02'

MIAMI

5 B TPA—See Remarks NOTAM FILE HST

H-8I, L-23C, A

**RWY 05-23:** H11200X300 (CONC-GRVD) S-155, T-280, ST-175, TT-545, TDT-775

DIAP, AD

PCN 55 R/B/W/T HIRL

**RWY 05:** ALSF1. PAPI(P4L)—GA 2.5° TCH 54'. Rgt tfc.

**RWY 23:** SALS. PAPI(P4L)—TCH 54'.

**ARRESTING GEAR/SYSTEM**

**RWY 05** ← HOOK E5 (65' OVRN) BAK-14 BAK-12B(B) (1650')

BAK-14 BAK-12B(B) (1087') HOOK E5 (74' OVRN) → **RWY 23**

**MILITARY SERVICE: A-GEAR** Apch end BAK-12B(B)/14 for active rwy in low position. Dep end BAK-12B(B)/14 for active rwy in raised position. E-5 connected on dep end, disconnected on apch end. **JASU** 3(AM32A-60) 2(A/M32A-86) **FUEL** J8 Expect 1 hr delay. All acft rqr fuel, please have in your possession the white DD Form 1896 fuel card, US Govt air card or your base billing info. **OIL** O-133-148 **TRAN ALERT** Opr Mon-Fri 1300-0300Z±, Sat 1300-2000Z±, clsd holidays. Avbl Sundays as requested in support of Unit Training Assembly weekends. No Demineralized water avbl. No fleet svc avbl.

**MILITARY REMARKS:** See FLIP AP/1 Supplementary Arpt Remarks. **RSTD** PPR, 24 hr prior notice. Base OPS DSN 791-7516, C305-224-7516. PPR good for +/- 1 hr PPR time. Coordination of PPR outside of block time by telephone is rqr, or PPR number will be considered cancelled except for MEDEVAC and VIP acft. Tran acft call 50 NM out. Inbound distinguished visitor acft ctc Comd Post 20 min prior to ldg with firm check time. No local or round robin flights permitted by tran acft. Opr for base assign alert acft only 0400-1200Z±. Tran maintenance must be present for acft parking, engine start and for launch of all tran acft. Alert facility twy rstd to acft with wing span of 60' or less. **CAUTION** Heliport 2.2 NM SW, exercise extreme caution. Tran park area in front of Base Operations, rows 1-4 asphalt area clsd to all fighter acft. Stadium light 3 NM from apch end Rwy 05 hazard to night vision. Bird hazard; especially prevalent 1 hr before SS and 1 hr after SR. Airfield experiences temporary Bird Watch Condition Severe. Ctc Base OPS for bird hazard information, Bird Watch Condition is on ATIS. Extensive high performance mil jet opr on and invof arpt. **TFC PAT** TPA—Rectangular 1005(1000), overhead 2005(2000), helicopter 505(500). During VFR conditions; tkf, low apch, touch and go, acft maintain 1000' until dep end of rwy to avoid overhead pattern. **MISC** Winds are estimated due to FMQ-13 wind sensors being accurate to within only +/- 4 Kt. ATC/Wx will not include/relay wind correction into forecast/phrasing. Therefore, aircrews will incorporate a +/- 4 Kt accuracy into their decision making process for flying opr. Acft arr from NE sector can expect numerous frequency changes during enroute descent. For dep ctc twr direct. Tran acft ldg with hot armament, advise twr on initial ctc. Weather station opr 24 hrs. For additional information ctc the 26th OWS at Barksdale AFB, LA, DSN 781-3448, C318-456-3024. Automated/Augmented AWOS in use.

**COMMUNICATIONS:** ATIS 132.275 269.9 (1200-0400Z±) **PTD** 372.2

Ⓡ **APP/DEP CON** 123.8 257.675 (1200-0400Z±) other times ctc

Ⓡ **MIAMI APP/DEP CON** 125.5 354.1 (0400-1200Z±)

**TOWER** 133.45 279.55 **GND CON** 121.75 275.8 **CLNC DEL** 275.8 **GCA** 123.8 257.675 (1200-0400Z±)

**COMD POST** (REEF CONTROL) 381.3 (DSN 791-7068, C305-224-7068) **PMSV METRO** 318.65

93FS (MAKO OPS) 138.025 303.15

**RADIO AIDS TO NAVIGATION:** NOTAM FILE MIA.

(L) **TACAN** Chan 19 HST (108.2) N25°29.37' W80°22.77' at fld. 53/3W. No NOTAM MP Wed 1100-1300Z± (1500/3+1).

ILS 109.9 I-HST Rwy 05. No NOTAM MP Tue and Thu 1100-1300Z± (1500/3+1).

**COMM/NAV/WEATHER REMARKS:** Radar—No NOTAM MP Mon, Wed, Fri 1000-1400Z± (1500/3+1).

**HOMESTEAD GENERAL AVIATION** (X51) 4 NW UTC-5(-4DT) N25°29.95' W80°33.25'

MIAMI

7 B S4 **FUEL** 100LL, JET A OX 1, 2 NOTAM FILE MIA

L-23C, A

**RWY 18-36:** H4000X100 (ASPH) S-40, D-65, DT-110 MIRL

**RWY 18:** Rgt tfc. **RWY 36:** PAPI(P4R).

**RWY 09-27:** H3000X75 (ASPH) S-20 MIRL

**RWY 09:** PAPI(P2L). Trees. **RWY 27:** Tree. Rgt tfc.

**RWY 09U-27U:** 1000X500 (TURF)

**AIRPORT REMARKS:** Attended continuously. Parachute Jumping SE corner of arpt. Extensive crop dusting in area. Extensive glider activity invof arpt 8,000' and blo-monitor freq 122.80. Ultralight activity on and invof arpt. Aerobatic box south of arpt and east of AER 36. Remote control model flying fields 1.8 NM north of AER 18. Glider activity Rwy 18-36. Use of ultralight ops area is limited to ultralights and stol type acft that have an approach speed of 50 knots or less, ctc arpt manager on 305-247-4883 prior to use. Rwy 09U-27U white markers every 200'.

**WEATHER DATA SOURCES:** AWOS-3 118.375 (305)247-2791.

**COMMUNICATIONS:** CTAF/UNICOM 122.8

**RADIO AIDS TO NAVIGATION:** NOTAM FILE MIA.

**DOLPHIN (H) VORTAC** 113.9 DHP Chan 86 N25°48.00' W80°20.94' 216° 21.2 NM to fld. 10/4W. **HIWAS.**

**HURLBURT FLD** (HRT)(KHRT) AF 2 E UTC-6(-5DT) N30°25.67' W86°41.36'

NEW ORLEANS

38 B Class I, ARFF Index Ltd. NOTAM FILE CEW Not insp.

H-7E, 8G, L-21C, 22H

RWY 18-36: H9600X150 (CONC) PCN 45 R/C/W/T. HIRL

DIAP, AD

RWY 18: SALSF. PAPI(P4L). RWY 36: ALSF1. PAPI(P4L). Rgt tfr.

MILITARY SERVICE: LGT Rwy 36 PAPI glide slope and ILS glide slope not coincidental.

JASU (A/M32A-86D) (A/M32A-95) (MEP-360A) FUEL J8 with 24 hr prior notice FLUID PRESAIR LOX LPOX.

LOX not avbl for F-16, F-15, F-18, A-10, and T-38 acft. OIL O-148-156 SOAP TRAN ALERT Tran acft must have PPR and use follow-me to park svc avbl 1300-0430Z $\ddagger$ . Tran alert will not support local, round robins in or out and back tran acft.

MILITARY REMARKS: See FLIP AP/1 Route and Area Rstd (Florida-Valparaiso) and Supplementary Arpt Remark

(Hurlburt Fld). RSTD PPR including scheduled AMC mission due ltd ramp space, tran acft parking ltd, 24 hr prior notice rqr Base OPS DSN 579-7806/7, C850-884-7806/7, fax DSN 579-5358; PPR good for +/- 1 hr PPR time. Coordination of PPR outside of block time by telephone is rqr. Airfield subject to no notice closure. All tran acft flying local area missions, ctc Comd Post prior to tkf or ASAP after tkf. All tran acft supporting special opr ctc CHINDIT OPS 30 minutes prior to ETA. Compass rose ltd to tow in and out only. Rwy 18 dsplcd thld may be used by base assigned acft for tkf and rollout, ctc twr with request to back taxi. Taxiing acft engine run-ups at the following locations provided the aircrew has cleared the area and applied any specific acft restrictions. Twy A, D, F, G abeam B and G abeam D (flare ramp must be clear of acft/personnel). Limit take-off and landing to one (1) within +/- 1 hr of SR/SS. Touch and go's not authorized during this window, and low apch rstd to 500' AGL. Full stop taxi-back, for purposes of onboard/offloading personnel, is authorized. (Exc: rotary wing/tilt rotor ops to conduct rqr training blo 1000' are authorized. Crews will exercise due diligence. If bird condition elevated to severe, comply with SOW Bash plan restrictions. CAUTION VFR corridor 1.2 NM S of rwy. 80' crane (intermittent) located 3000' S and 1000' W of extended rwy centerline. Precision obst free zone critical area hold signs unavbl on Twy F. CUSTOMS/AG/IMG-ITD SVC Avbl for acft supporting AFSOC ops. 24 hr prior notice required. All other acft must clear customs prior to arrival to Hurlburt Fld. MISC Airfield wx is monitored by AN/FMQ-19, automated observing system and augmented by human observer 24/5; limited augmentation on weekends. Acft with DV7 or abv ctc Comd Post 30 min prior to ETA. All tran aircrews will check in with Base OPS before dep flight line. No classified materials avbl for trans issue. Ltd storage for classified material at Base OPS. Top Secret and additional storage avbl at Comd Post. Tran aircrews planning to fly local sorties must bring a cellular to provide Comd Post a 24 hr ctc. Fleet svc avbl with a minimum 24 hrs notice DSN 579-5781/3901. Passenger processing requires 24 hr notice DSN 579-5781/3901.

COMMUNICATIONS: ATIS 360.675 PTD 372.2

Ⓡ EGLIN APP CON 125.1 281.45 (271°-089°) 132.1 360.6 (090°-270°)

TOWER 126.5 351.675 GND CON 123.975 275.8 (All acft ctc prior to engine start)

Ⓡ EGLIN DEP CON 132.1 360.6

COMD POST (CHINDIT OPS) 143.0 251.25 11610.0 (5.732 after 2300Z $\ddagger$ ). PMSV METRO 335.45

AIRSPACE: CLASS D svc continuous.

RADIO AIDS TO NAVIGATION: NOTAM FILE HRT.

(T) TACAN Chan 45 HRT (110.8) N30°25.68' W86°41.42' at fld. 35/OE. Monitored when twr open. No

NOTAM MP Thu 1300-1600Z $\ddagger$  TACAN unusable 076°-104° byd 5 NM blo 4,000'.

ILS 111.3 I-HRT Rwy 36. No NOTAM MP Localizer or Glide slope Tue and Wed 1300-1600Z $\ddagger$ .

• • • • •

HELIPAD H1: H1608X90 (CONC)

HELIPORT REMARKS: Helicopter Landing lane.

**IMMOKALEE RGNL** (IMM) 1 NE UTC-5(-4DT) N26°26.03' W81°24.08'

MIAMI

37 B S2 FUEL 100LL, JET A NOTAM FILE MIA  
 RWY 09-27: H5000X150 (ASPH) S-35, D-60, DT-100 MIRL

H-8H, L-23C  
 IAP

RWY 09: P-line.  
 RWY 18-36: H5000X150 (ASPH) S-35, D-60, DT-110 HIRL  
 RWY 18: Brush. RWY 36: P-line.

**AIRPORT REMARKS:** Attended 1300-2200Z†. Fuel avbl 24 hrs by credit card. Glider activity blo 10,000' 10 NM radius from SR-SS. Crop dusting ops conducted during dalgt hrs. Tkf and ldg on turf areas of arpt are done so at pilots own risk and responsibility. PCL OTS indef. Reflectors on Twy A, B and C lgtd. ACTIVATE MIRL Rwy 09-27 and HIRL Rwy 18-36—CTAF.

**WEATHER DATA SOURCES:** AWOS-3 118.525 (239) 657-2038.

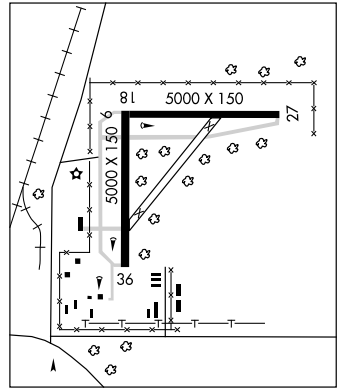
**COMMUNICATIONS:** CTAF 122.9

Ⓡ FORT MEYERS APP/DEP CON 119.75 (1100-0500Z‡)

Ⓡ MIAMI CENTER APP/DEP CON 134.75 (0500-1100Z‡)

**RADIO AIDS TO NAVIGATION:** NOTAM FILE MIA.

LA BELLE (L) VORTAC 110.4 LBV Chan 41 N26°49.69'  
 W81°23.49' 180° 23.6 NM to fld. 30/01E.



**INDIANTOWN** (X58) 2 NE UTC-5(-4DT) N27°02.25' W80°26.46'

MIAMI

30 S4 FUEL 100LL TPA-830(800) NOTAM FILE MIA

RWY 13-31: 6300X75 (TURF)

RWY 13: Thld dsplcd 600'. Tree. RWY 31: Thld dsplcd 300'. Road.

**AIRPORT REMARKS:** Unattended. Fuel avbl with credit card only. No touch and go ldgs. Rwy 13-31 dsplcd thlds and rwy sides marked with white paving stones and orange foam markers. Standing water at rwy edges after rain. PPR for transient acft training call 772-597-5800. Landing fee currently in effect. \$10 landing fee waived with fuel purchase.

**COMMUNICATIONS:** CTAF/UNICOM 123.0

**INVERNESS** (X4Ø) 2 SE UTC-5(-4DT) N28°48.38' W82°19.07'

JACKSONVILLE

50 B FUEL 100LL, JET A NOTAM FILE PIE

L-21D, 24F

RWY 01-19: H3762X60 (ASPH) S-12.5 MIRL

RWY 01: REIL. PAPI(P2L). Trees. Rgt tfc. RWY 19: REIL. PAPI(P2L). Thld dsplcd 50'. Trees.

**AIRPORT REMARKS:** Attended 1200-0000Z†. Fuel self serve. Trees in transition surface E and W of rwy. ACTIVATE MIRL Rwy 01-19 and REIL Rwy 01 and Rwy 19—CTAF.

**WEATHER DATA SOURCES:** AWOS-3 119.975 (352) 341-0264.

**COMMUNICATIONS:** CTAF/UNICOM 122.725

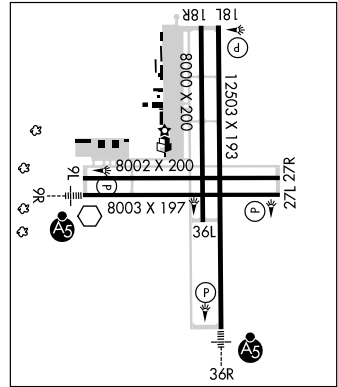
**RADIO AIDS TO NAVIGATION:** NOTAM FILE OCF.

OCALA (L) VORTAC 113.7 OCF Chan 84 N29°10.65' W82°13.58' 192° 22.7 NM to fld. 80/00E.

**JACK BROWNS SPB** (See WINTER HAVEN)

**JACKSONVILLE****CECIL FLD** (VQQ) 13 SW UTC-5(-4DT) N30°13.12' W81°52.60'**JACKSONVILLE**  
H-8H, L-21D, 24G, A  
IAP, AD81 B S4 **FUEL** 100LL, JET A+ OX 1, 3, 4 NOTAM FILE VQQ**RWY 18L-36R:** H12503X193 (ASPH-CONC) HIRL**RWY 18L:** REIL. PAPI(P4L)—GA 3.0° TCH 80'. Trees.**RWY 36R:** MALSR. PAPI(P4L)—GA 3.0° TCH 73'. Trees.**RWY 09R-27L:** H8003X197 (ASPH-CONC) HIRL**RWY 09R:** MALSR. PAPI(P4L)—GA 3.0° TCH 77'. Trees.**RWY 27L:** REIL. PAPI(P4L)—GA 3.0° TCH 72'. Trees.**RWY 09L-27R:** H8002X200 (ASPH-CONC)**RWY 09L:** Trees. **RWY 27R:** Trees.**RWY 18R-36L:** H8000X200 (ASPH-CONC)**RWY 18R:** Trees. **RWY 36L:** Trees.**AIRPORT REMARKS:** Attended 1200-0300Z†. Fuel avbl Mon-Fri 1200-0300Z†, Sat/Sun 1300-2100Z†, ctc at 904-317-6550. Also avbl Mon-Fri 1100-0300Z†, Sat/Sun 1300-2100Z†, ctc at 904-777-6675. Rwy 18R-36L hold short rwy sign unlighted. Rwy 09L-27R hold short rwy sign unlighted. Wildlife invof arpt. Twy C clsd at military gate. Twy M clsd except for military acft. When twr clsd ACTIVATE HIRL Rwy 18L-36R, HIRL Rwy 09R-27L, REIL Rwy 27L, Rwy 18L and MALSR Rwy 36R and Rwy 09R—CTAF.**WEATHER DATA SOURCES:** AWOS-3 125.275 (904) 778-6934.**COMMUNICATIONS:** CTAF 126.1 ATIS 125.275 UNICOM 122.95Ⓡ **JACKSONVILLE APP/DEP CON** 123.8**TOWER** 126.1 (1200-0200Z†) **GND CON** 121.625 **CLNC DEL** 121.625**GCO** 121.725 (Jacksonville APP CON and Gainesville FSS)**AIRSPACE:** CLASS D svc 1200-0200Z† other times CLASS G.**RADIO AIDS TO NAVIGATION:** NOTAM FILE CRG.**CRAIG (H) VORTAC** 114.5 CRG Chan 92 N30°20.33' W81°30.60' 72° 20.4 NM to fld. 40/03W. **HIWAS.****(H) VORW** 117.9 VQQ N30°12.78' W81°53.45' at fld. NOTAM FILE VQQ.

VOR unusable: 056°-064°; 131°-134° and 166°-194° blo 12,000', 195°-224° blo 5,000', 291°-295° byd 10 NM blo 4,000', 296°-345° blo 4,000'.

**ILS/DME** 109.5 I-VQQ Chan 32 Rwy 36R. Class IB. ILS unmonitored when twr clsd.



**CRAIG MUNI** (CRG) 8 E UTC-5(-4DT) N30°20.18' W81°30.87'

**JACKSONVILLE**  
L-21D, 24G, A  
IAP, AD

41 B S4 FUEL 100LL, JET A NOTAM FILE CRG  
**RWY 14-32:** H4008X100 (ASPH) S-30 HIRL  
**RWY 14:** REIL. PAPI(P4L)—GA 3.0°. Trees.  
**RWY 32:** MALSR. PAPI(P4L)—GA 3.0°. Trees.  
**RWY 05-23:** H4004X100 (ASPH) S-30 MIRL  
**RWY 05:** PAPI(P4L)—GA 3.0°. Tree.  
**RWY 23:** REIL. PAPI(P4L)—GA 3.0°. Trees.

**LAND AND HOLD SHORT OPERATIONS**

LANDING	HOLD SHORT POINT	DIST AVBL
RWY 05	14-32	3600
RWY 14	05-23	3650

**AIRPORT REMARKS:** Attended Mon-Fri 1100-0400Z†, Sat-Sun 1100-0300Z†. Banner towing on weekends and special events. The arpt is designed to safely accommodate Design Group II acft (up to 79' wingspan) up to 60,000 lbs dual wheel loading. PPR for acft exceeding these limits ctc at 904-741-2020. Birds periodically on or near arpt increasing in activity during inclement weather. Wildlife on and in/ov arpt. VFR noise abatement procedures in effect, ctc arpt manager for details at phone number 904-641-7666. Weather permitting, Rwy 05 preferred for apch, Rwy 32 preferred for dep. Call noise abatement complaint hotline at phone number 904-641-3606. Rwy 05-23 has 75' stopways both ends. PAPI Rwy 05 unusable byd 7.5° right of centerline. PAPI Rwy 23 unusable byd 9.0° right of centerline. PAPI Rwy 23 unusable byd 8.0° either side of centerline. Twy J unlighted. When twr clsd HIRL Rwy 14-32 and MIRL Rwy 05-23 preset medium ints, ACTIVATE REIL Rwy 23 and MALSR Rwy 32—CTAF.

**WEATHER DATA SOURCES:** ASOS (904) 646-4670. HIWAS 114.5 CRG.

**COMMUNICATIONS:** CTAF 132.1 ATIS 125.4 UNICOM 122.95

RCO 122.1R 114.5T (GAINESVILLE RADIO)

Ⓡ **JACKSONVILLE APP/DEP CON** 124.9

**TOWER** 132.1 (Mon-Fri 1100-0400Z†, Sat-Sun 1200-0300Z†) **GND CON** 121.8 **CLNC DEL** 118.35

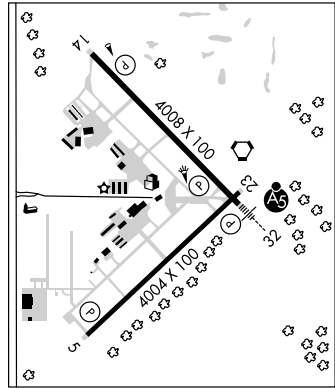
**AIRSPACE:** CLASS D svc Mon-Fri 1100-0400Z†, Sat-Sun 1200-0300Z†, other times CLASS G.

**RADIO AIDS TO NAVIGATION:** NOTAM FILE CRG.

(H) **VORTAC** 114.5 CRG Chan 92 N30°20.33' W81°30.60' at fld. 40/03W. HIWAS.

ILS 111.7 I-CRG Rwy 32.

ASR



**HERLONG** (HEG) 8 SW UTC-5(-4DT) N30°16.67' W81°48.36'

**JACKSONVILLE**  
L-21D, 24G, A  
IAP

87 B S4 FUEL 100LL, JET A NOTAM FILE GNV  
**RWY 07-25:** H4000X100 (ASPH) S-30 MIRL  
**RWY 07:** PAPI(P2L)—GA 3.0° TCH 34'. Trees.  
**RWY 25:** PAPI(P2L)—GA 3.0° TCH 34'. Trees.  
**RWY 11-29:** H3500X100 (ASPH) S-30 MIRL  
**RWY 11:** PAPI(P2L). Trees. **RWY 29:** PAPI(P2L). Trees.

**AIRPORT REMARKS:** Attended 1130-0030Z†. Parachute Jumping. Ultralight and glider activity on and in/ov arpt. PAPI Rwy 11 OTS indef. ACTIVATE MIRL Rwy 07-25 and Rwy 11-29—CTAF. PAPI Rwy 07, Rwy 25, Rwy 11 and Rwy 29 opr continuously.

**WEATHER DATA SOURCES:** AWOS-3 119.275 (904) 695-0334.

**COMMUNICATIONS:** CTAF/UNICOM 123.0

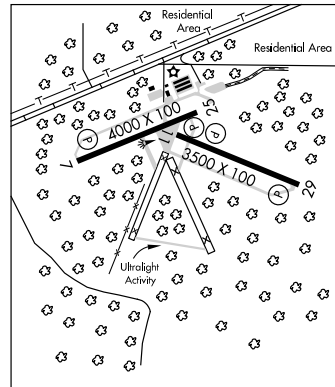
Ⓡ **JACKSONVILLE APP/DEP CON** 123.8

**GCO** 121.025 (JACKSONVILLE CLNC and GAINESVILLE FSS)

**RADIO AIDS TO NAVIGATION:** NOTAM FILE GNV.

**TAYLOR (H) VORTAC** 112.9 TAY Chan 76 N30°30.28'

W82°33.18' 112° 41.1 NM to fld. 140/03W.



**JACKSONVILLE INTL** (JAX) 9 N UTC-5(-4DT) N30°29.64' W81°41.27'

**JACKSONVILLE**

30 B S4 FUEL 100LL, JET A OX 1, 2, 3, 4 LRA Class I, ARFF Index D

H-8H, L-21D, 24G, A

NOTAM FILE JAX

IAP, AD

**RWY 07-25:** H10000X150 (CONC-GRVD) S-100, D-208, ST-175,  
DT-358 HIRL CL

**RWY 07:** ALSF2. TDZL. PAPI(P4L).

**RWY 25:** MALSR. TDZL. PAPI(P4R).

**RWY 13-31:** H7701X150 (CONC-GRVD) S-100, D-190, ST-175,  
DT-330 HIRL CL

**RWY 13:** MALSR. TDZL. PAPI(P4L)—GA 3.02°.

**RWY 31:** REIL. PAPI(P4L)—GA 3.05°. Tree.

**ARRESTING GEAR/SYSTEM**

**RWY 07** BAK-14 BAK-12B(B) (1537')

BAK-14 BAK-12B(B) (1612') **RWY 25**

**AIRPORT REMARKS:** Attended continuously. Bird activity invof arprt, wildlife presently on afd. Radio controlled acft activity 3.5 NM NNW of arprt. Small portion of terminal ramp not visible from twr. Control twr unable to determine if ramp is clear. PPR 24 hrs for unscheduled air carrier ops with more than 30 passenger seats call arprt manager 904-741-2000. All intl general aviation arrivals ctc arprt ops at 904-741-2020 and ctc U.S. Customs and Servicing FBO for processing and instructions. Flight Notification Service (ADCUS) avbl. NOTE: See Special Notices—Continuous Power Facilities.

**WEATHER DATA SOURCES:** ASOS (904) 741-4304. LLWAS.

**COMMUNICATIONS:** D-ATIS 125.85 UNICOM 122.95

Ⓡ **APP/DEP CON** 127.0 119.0 (270°-090°) 123.8 (181°-269°) 124.9 (091°-180° 5000' and blo) 118.0 (091°-180° abv 5000')

**TOWER** 118.3 **GND CON** 121.9 **CLINC DEL** 119.5

**AIRSPACE:** CLASS C svc continuous ctc **APP CON**

**RADIO AIDS TO NAVIGATION:** NOTAM FILE CRG.

**CRAIG (H) VORTAC** 114.5 CRG Chan 92 N30°20.33' W81°30.60' 318° 13.1 to fld. 40/03W. **HIWAS.**

**DINNS NDB (HW/LOM)** 344 JA N30°27.90' W81°48.10' 077° 6.2 NM to fld. NOTAM FILE JAX.

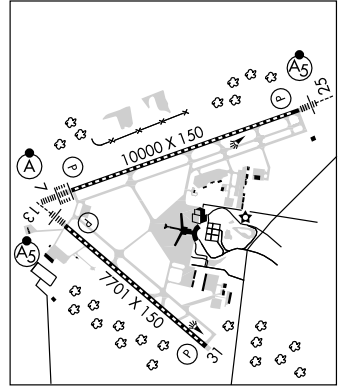
**EASTPORT NDB (MHW)** 357 EYA N30°25.42' W81°36.56' 319° 5.9 NM to fld. NOTAM FILE JAX.

**ILS 110.7** I-JAX Rwy 07. Class IIIE. LOM DINNS NDB.

**ILS 110.5** I-CZH Rwy 13. Class IB. Localizer back course unusable.

**ILS 110.3** I-PEK Rwy 25. Class IA.

**ASR**



**JACKSONVILLE NAS (TOWERS FLD)** (NIP)(KNIP) N 4 S UTC-5(-4DT)

**JACKSONVILLE**

N30°14.03' W81°40.50'

H-8H, L-21D, 24G, A

21 B NOTAM FILE JAX

Not insp.

DIAP, AD

**RWY 10-28:** H8002X200 (ASPH) PCN 50 R/C/W/T HIRL CL  
**RWY 10:** ALSF1. OLS. REIL. PAPI(P4L). WAVE-OFF. **RWY 28:** ALSF1. OLS. REIL. PAPI(P4L). WAVE-OFF.

**RWY 14-32:** H5980X200 (ASPH) PCN 42 F/B/W/T HIRL  
**RWY 14:** Thid dsplcd 2739'. **RWY 32:** OLS. REIL. WAVE-OFF.

**RUNWAY DECLARED DISTANCE INFORMATION**

**RWY 14:** LDA-3241  
**RWY 32:** TORA-3241 LDA-3241

**ARRESTING GEAR/SYSTEM**

**RWY 10 HOOK E28(B)** (1190') **HOOK E28(B)** (1990') **RWY 28**  
**RWY 14 HOOK E28** (2984')

**MILITARY SERVICE: A-GEAR** Rwy 10-28 15 minute notice for short fld arrestment. Rwy 32 abort end A-GEAR located 4,751' from apch end. **JASU** 1(NCCP-105) 2(NC-8) **FUEL J5 FLUID SP LHOX LOX**-Rrq 48 hr notice. Ctc fuels division for LOX svc. DSN 942-3906, C904-542-3906, Mon-Fri 1300-1930Z. Ctc Base OPS for LOX svc after hrs, weekends, and holidays DSN 942-2511, C904-541-2511. **TRAN ALERT** Limited transient maintenance, svc and space avbl. Acft stairs and lavatory svc avbl 1100-0200Z daily with 24 hr notice. Ctc Base OPS after hrs for acft stairs or lavatory svc DSN 942-2511, C904-542-2511. Transient aircraft desiring oil samples should contact the Naval Oil Analysis Lab at DSN 942-4031, C904-542-4031. Non-tenant aircraft desiring hot refueling are required to be sponsored by a local squadron.

**MILITARY REMARKS: RSTD** Opr 24 hrs exc hol. Ctc Base Ops DSN 942-2511, C904-542-2511 for hol closure. Transient jet acft VFR touch and go not authorized. All acft, ctc Base OPS 310.2, 134.775 15 min prior to ldg. Rwy 10-28 CLOSED 1000-1230Z for centerline lgt maintenance. Rwy 14 avbl for arrival fixed wing Category A and rotary wing aircraft. Rwy 14 not avbl for ldg between SS and SR. Afld clsd 2nd Wed of each month for afld maintenance from 1230-1400Z. Afld clsd 2nd Wed in Jan, Apr, Jul, and Oct for FOD walkdown from 1230-1400Z. Twy D clsd between flying club and Rwy 10-28. PPR for all aircraft with the exception of locally based, JOSAC, NALO and AIREVAC aircraft. Contact Base Operations, DSN 942-2511, C904-542-2511, 48 hrs prior to arrival for PPR number. Hung ordnance/Divert Alert-Limited. Limited organic weapons handing capability. **CAUTION** To preclude tail hook skip during A-GEAR engagement, avoid Rwy 10-28 centerline lghts located 18 inches south of rwy centerline. Maximum safe off-centerline arrestment 40'. Helicopter ldg spots located on Twy A. Mat areas between Rwy 10-28 and Rwy 14-32 not authorized for acft use. Exercise extreme vigilance during IFR apch Rwy 10 in Visual Meteorological Conditions due to General Aviation acft vicinity Cecil Fld. Extreme bird hazard during summer months. Ctc twr for current BASH condition. Skydiving and glider ops. sfc to 10,000', 7 miles NW, in vicinity of Herlong Apt, between SR and SS. Unshielded lgt at ballfield NIP 216/2.4 NM on Rwy 10 apch. **TFC PAT** Transient jet acft expect rgt tfc Rwy 10. **NS ABTMT** Departures and full stop landings only Mon-Sat between 0300-1300Z and Sun between 0300-1700Z due to quiet hrs. Departures or full stop landings only between 2200L-0800L Monday-Sunday, and 0900L-1200L on Sundays. Transient jet aircraft are not authorized in the tower pattern. **CSTMS/AG/IMG** Acft rqr inspection plan arrival between Mon-Fri 1300-2100Z. Ctc Base Ops, DSN 924-2511, C904-2511, 48 hr prior to arrival. No inspection outside published hr. **MISC** Wx observer svc only. Ctc Naval Aviation Forecast Center for wx advisory or wx forecast DSN-564-2594, C757-444-2594. Aircrews are responsible for their on off base transportation. Aircrews coordinate for classified material storage with NAVCOM TELSTA at DSN 942-3308/3309.

**COMMUNICATIONS: SFA ATIS** 281.0

**(R) APP/DEP CON** 123.8 377.05

**NAVY JACKSONVILLE TOWER** 120.0 340.2 307.325 Opr 24 hrs exc holidays. **GND CON** 128.6 336.4

**CLNC DEL** 134.775 353.675

**PM SV METRO** 343.5 **NAVY JAX OPS** 310.2 134.775

**RADIO AIDS TO NAVIGATION:** NOTAM FILE NIP.

(L) **TACAN** Chan 19 NIP (108.2) N30°14.09' W81°40.50' at fld. 20/GW.

TACAN unusable:

015°-035° 201°-214° byd 15 NM blo 5,000'

106°-114° byd 20 NM 215°-340° byd 20 NM blo 13,000'

185°-200° byd 20 NM blo 13,000'

**CECIL (H) VORW** 117.9 VQQ N30°12.78' W81°53.45' 087° 11.3 NM to fld. NOTAM FILE VQQ.

**ASR/PAR**

**COMM/NAV/WEATHER REMARKS:** Radar see Terminal FLIP for Radar Minima.

**JUMPI** N29°03.39' W82°13.39' NOTAM FILE OCF.

**JACKSONVILLE**

**NDB (LOM)** 423 OC 004° 7.0 NM to Ocala Intl-Jim Taylor Fld.

L-24F

**KENDALL-TAMIAMI EXECUTIVE** (See MIAMI)

**KENNEDY SPACE CENTER** N28°37.57' W80°41.75' NOTAM FILE MLB.

**JACKSONVILLE**

(H) **TACAN** Chan 59(Y) TTS (112.2) at NASA Shuttle Landing Facility. 57/OE.

H-8I, L-24F

No NOTAM, intermittent opr.

**KEYES** N25°47.44' W80°11.65' NOTAM FILE MIA.  
NDB (LOM) 248 MI 278° 5.2 NM to Miami Intl. SHUTDOWN.

MIAMI  
L-23C, A

**KEYSTONE HEIGHTS**

**KEYSTONE AIRPORT** (42J) 3 N UTC-5(-4DT) N29°50.69' W82°02.85'

JACKSONVILLE  
H-8H, L-21D, 24G  
IAP

196 B S4 FUEL 100LL, JET A TPA—1196(1000) NOTAM FILE GNV  
RWY 05-23: H5044X100 (ASPH) S-40, D-80, ST-102 MIRL 0.4% up NE

RWY 05: PAPI(P2L)—GA 3.0° TCH 40'. Trees.

RWY 23: PAPI(P2L)—GA 3.0° TCH 40'. Trees.

RWY 11-29: H4899X75 (ASPH) S-30, D-60 HIRL

RWY 11: REIL. PAPI(P2L)—GA 3.0° TCH 40'. Trees.

RWY 29: PAPI(P2L)—GA 3.0° TCH 40'. Trees.

**AIRPORT REMARKS:** Attended 1300-2300Z†. Self serve aviation gas avbl 24 hrs with credit card. Jet A by appointment. Call 352-473-0031. CAUTION—Animals on and in/ovf arpt. Restricted Area 2903A 1.5 miles Rwy 23 end. Fly left traffic to avoid. Rwy 11-29 restricted by arpt manager to acft 12,500 pounds gross weight or less. ACTIVATE MIRL Rwy 05-23 and HIRL Rwy 11-29—CTAF.

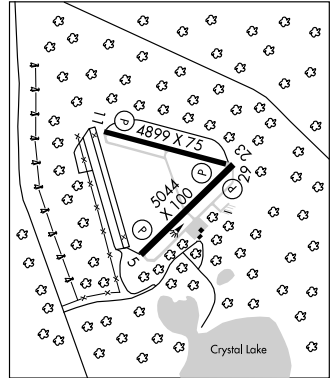
**WEATHER DATA SOURCES:** AWOS-3 124.275 (352) 473-8273.

**COMMUNICATIONS:** CTAF/UNICOM 122.7

Ⓡ JACKSONVILLE APP/DEP CON 121.3

**RADIO AIDS TO NAVIGATION:** NOTAM FILE GNV.

**GATORS (L) VORTAC** 116.2 GNV Chan 109 N29°41.53'  
W82°16.38' 056° 14.9 NM to fld. 128/04W. HIWAS.



**KEY WEST INTL** (EYW) 2 E UTC-5(-4DT) N24°33.37' W81°45.57'

MIAMI  
L-21D, 23C  
IAP, AD

3 B S4 FUEL 100, JET A AOE Class I, ARFF Index B NOTAM FILE EYW  
RWY 09-27: H4801X100 (ASPH-GRVD) S-75, D-125, DT-195 MIRL

RWY 09: REIL. VASI(V4L)—GA 3.0° TCH 34'. Rgt tfc.

RWY 27: REIL. VASI(V4L)—GA 3.0° TCH 34'.

**AIRPORT REMARKS:** Attended 1200-0400Z†. Parachute Jumping. CAUTION: Numerous flocks of birds on and in the vicinity of airport. Departing VFR acft requested to maintain rwy heading until reaching fld boundary, then execute turns for N or S dep. CAUTION—Restricted area R-2916 located 14 NM NE of arpt has strobe-lgt and marked balloon and cable to 14,000 ft. Extremely noise sensitive area. Urge no ops 0400-1200Z†. Use NBAA close in noise abatement procedures other times. Local ordinance rqr engine runups in designated area on N side commercial ramp from 0400-1200Z† and fines. PPR for acft exceeding air carrier operations with more than 30 passenger seats 0430-1045Z†; Call arpt manager 305-296-7223. PPR for acft exceeding rwy weight bearing capacity; call arpt manager 305-296-7223. Intensive military jet tfc S and E of arpt; acft entering arpt tfc area from SE through W. Enter arpt tfc area blo 2000'; refer to MIAMI VFR Terminal Area Chart for suggested VFR flyway routes. ACTIVATE MIRL Rwy 09-27, VASI/REIL Rws 09-27—CTAF. Flight

Notification Service (ADCUS) available. NOTE: See Special Notices—U.S. Special Customs Requirement.

**WEATHER DATA SOURCES:** ASOS 119.65 (305) 292-4046. HIWAS 113.5 EYW.

**COMMUNICATIONS:** CTAF 118.2 ATIS 119.675 UNICOM 122.95

RCO 122.1R 113.5T (MIAMI RADIO)

RCO 123.65 122.2 (MIAMI RADIO)

Ⓡ NAVY KEY WEST APP/DEP CON 124.025 (1200-0300Z†)

Ⓡ MIAMI CENTER APP/DEP CON 133.5 (0300-1200Z†)

TOWER 118.2 (1200-0200Z†) GND CON 121.9 CLNC DEL 121.9

**AIRSPACE:** CLASS D svc 1200-0200Z† other times CLASS G.

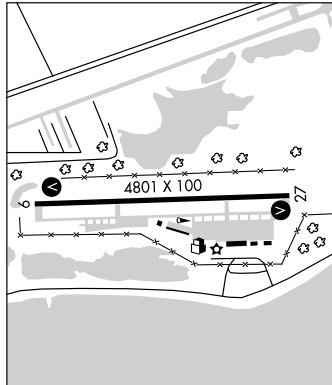
**RADIO AIDS TO NAVIGATION:** NOTAM FILE EYW.

(H) VORTAC 113.5 EYW Chan 82 N24°35.15' W81°48.03' 127° 2.9 NM to fld. 10/01E. HIWAS.

FISH HOOK NDB (H) 332 FIS N24°32.90' W81°47.18' 076° 1.5 NM to fld.

ASR (1100-0300Z†)

**COMM/NAV/WEATHER REMARKS:** FSS freqs 123.65 and 122.2 unusable 330°-015° beyond 20 NM below 1500'. VORTAC unusable 121°-139°.



**KEY WEST NAS** (BOCA CHICA FLD) (NQX)(KNQX) N 4 E UTC-5(-4DT)

MIAMI

N24°34.55' W81°41.33'

H-8H, L-23C

6 B NOTAM FILE MIA

Not insp.

DIAP, AD

RWY 07-25: H10001X200 (PEM) PCN 59 R/B/W/T HIRL

RWY 07: ALSF1. PAPI(P4L)—GA 3.0° TCH 44'.

RWY 25: PAPI(P4L)—GA 3.0° TCH 43'.

RWY 03-21: H7002X150 (PEM) PCN 60 F/A/W/T HIRL

RWY 03: PAPI(P4L)—GA 3.0° TCH 36'.

RWY 21: PAPI(P4L)—GA 3.0° TCH 45'.

RWY 13-31: H7001X150 (PEM) PCN 51 F/A/W/T HIRL

RWY 13: PAPI(P4L)—GA 3.0° TCH 46'.

RWY 31: PAPI(P4L)—GA 3.0° TCH 45'.

**ARRESTING GEAR/SYSTEM**

RWY 07 → HOOK E28(B) (1500')

HOOK E28(B) (1500') ← RWY 25

RWY 03 → HOOK E28(B) (1500')

HOOK E28(B) (1200') ← RWY 21

RWY 13 → HOOK E28(B) (1135')

HOOK E28(B) (1500') ← RWY 31

**MILITARY SERVICE: A-GEAR** All E-28(B) short fld arresting gear in raised position. Except short fld arresting gear duty rwy derigged. **JASU** (NC-8A) (NCP-105) **FUEL** J5 avbl 1100-0300Z‡. **FLUID SP OIL** O-128-156 **TRAN**

**ALERT** Extensive delay tran servicing. Limited tran maintenance avbl Mon-Fri 1200-2100Z‡.

**MILITARY REMARKS:** Opr 1200-0300Z‡, other times by NOTAM; ctc Base OPS DSN 483-2770, C305-293-2770, fax DSN 483-2771, C305-293-2771. Base OPS not staffed outside fld hr. See FLIP AP/1 Supplementary Arpt Remarks and AP/1A. **RSTD** PPR ctc Air Terminal DSN 483-2769/2779, C305-293-2769/2779, fax DSN 483-2355, C305-293-2355. Rwy 07 Emerg or Instrument Meteorological Conditions Idg only. PAR, ASR and RNAV (GPS) practice apchs not authorized to Rwy 07. **CAUTION** Twy D not visible from twr. Unlighted ramp parallel to Twy I. R2916, Tethered Aerostat Radar System, opr continuously up to 14,000'. Key West NAS and Key West Intl have adjacent Class D, intensive civil traffic SW and NW sectors Key West NAS Class D. Bird hazard. Various unmarked/unlighted twy obstructions. **TFC PAT** Reduced rwy separation standard in effect USN/USMC acft.

**CSTMS/AG/IMG** Avbl weekdays 1300-2200Z‡, except Sat-Sun and holidays. Acft req inspections ctc Base OPS 1 hr prior to arrival. **MISC** Classified material storage not avbl Base OPS.

**COMMUNICATIONS: SFA** ATIS 307.025 (1200-0300Z‡)

Ⓡ **APP/DEP CON** 124.025 126.575 289.85 313.7 (1200-0300Z‡), other times ctc

Ⓡ **MIAMI CENTER APP/DEP CON** 133.5 306.9

**TOWER** 118.575 305.95 340.25 361.25 (1200-0300Z‡) (305.95 Fld Carrier Landing Practice) **GND CON** 121.7

336.45 **CLNC DEL** 121.2 357.4 **PMSV METRO** 343.5 (1030-2230Z‡) **BASE OPS** 338.15

**AIRSPACE: CLASS D** svc 1200-0300Z‡ other times Class G.

**RADIO AIDS TO NAVIGATION:** NOTAM FILE EYW.

(H) **VORTAC** 113.5 EYW Chan 82 N24°35.15' W81°48.03' 095° 6.1 NM to fld. 10/1E. **HIWAS.** VORTAC unusable 121°-139°.

(H) **TACAN** Chan 78 NQX (113.1) N24°34.81' W81°40.95' at fld. 16/2W. **TACAN** ident removed 0300-1200Z‡.

**ASR/PAR** (1100-0300Z‡)

**COMM/NAV/WEATHER REMARKS:** Radar see Terminal FLIP for Radar Minima.

**KISSIMMEE GATEWAY** (See ORLANDO)

**KNIGHT** N27°54.50' W82°27.26' NOTAM FILE PIE.

MIAMI

**NDB (MHW)** 270 TPF at Peter O Knight. **NDB** unusable byd 20NM.

L-21D, 24F

**KOBRA** N30°51.17' W86°32.20' NOTAM FILE CEW.

NEW ORLEANS

**NDB (LOM)** 201 CE 170° 4.5 NM to Bob Sikes.

**LA BELLE** N26°49.69' W81°23.49' NOTAM FILE MIA

MIAMI

(L) **VORTAC** 110.4 LBV Chan 41 205° 5.2 NM to La Belle Muni. 30/01E.

H-8H, L-21D, 23C

**RCO** 122.1R 110.4T (MIAMI RADIO)

**LA BELLE MUNI** (X14) 1 S UTC-5(-4DT) N26°44.44' W81°25.70'

MIAMI

201 B S4 FUEL 100LL, JET A NOTAM FILE MIA

H-8H, L-21D, 23C

RWY 14-32: H5254X75 (ASPH) MIRL

IAP

RWY 14: REIL. PAPI(P4R)—GA 3.0° TCH 40'. Thld dspcd 350'. Road.

RWY 32: REIL. PAPI(P4L)—GA 3.0° TCH 40'. Thld dspcd 129'.

P-line.

**AIRPORT REMARKS:** Attended 1300-2200Z†. Fuel avbl 24 hrs by credit card. Txf and lbg on turf area are done so at pilot's own risk.

ACTIVATE MIRL Rwy 14-32, PAPI Rwy 14 and Rwy 32, REIL Rwy 14 and Rwy 32—CTAF.

**COMMUNICATIONS:** CTAF/UNICOM 122.8

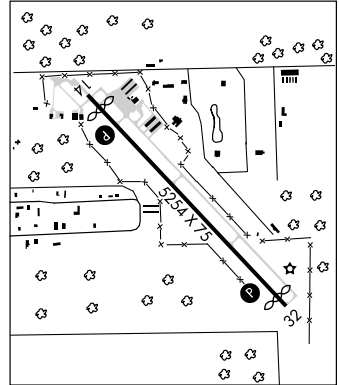
RCO 122.1R 110.4T (MIAMI RADIO)

Ⓡ FORT MYERS APP/DEP CON 126.8 (1100-0500Z†)

Ⓡ MIAMI CENTER APP/DEP CON 134.75 (0500-1100Z†)

**RADIO AIDS TO NAVIGATION:** NOTAM FILE MIA.

(L) VORTAC 110.4 LBV Chan 41 N26°49.69' W81°23.49' 200° 5.6 NM to fld. 30/01E.

**LAKE CITY MUNI** (LCQ) 3 E UTC-5(-4DT) N30°10.92' W82°34.61'

JACKSONVILLE

201 B S4 FUEL 100LL, JET A NOTAM FILE GNV

H-8H, L-21D, 24G

RWY 10-28: H8003X150 (ASPH) S-75, D-105, DT-250 MIRL

IAP

RWY 10: PAPI(P2L). Trees.

RWY 28: REIL. PAPI(P2L). Trees. Rgt tfc.

RWY 05-23: H4000X75 (ASPH) MIRL

RWY 05: Trees. RWY 23: Tree.

**AIRPORT REMARKS:** Attended 1300-2300Z†. Arpt attended other times by NOTAM. Unlit 60 ft poles on movement area. Helicopters advised to taxi on paved areas only. ACTIVATE MIRL Rwys 05-23 and 10-28 and PAPI Rwy 10 and Rwy 28 and REIL Rwy 28-122.7.**WEATHER DATA SOURCES:** AWOS-3 120.675 (386) 754-9366.**COMMUNICATIONS:** CTAF 119.2 UNICOM 122.7

RCO 122.6 (GAINESVILLE RADIO)

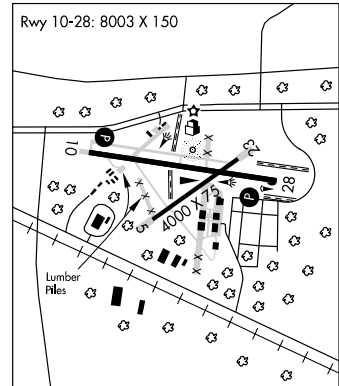
Ⓡ JAX CENTER APP/DEP CON 125.375

TOWER 119.2 (1300-2130Z† Mon-Fri) GND CON 121.9

**RADIO AIDS TO NAVIGATION:** NOTAM FILE GNV.

TAYLOR (H) VORTAC 112.9 TAY Chan 76 N30°30.28' W82°33.18' 187° 19.4 NM to fld. 140/03W.

NDB (MHW) 204 LCQ N30°11.12' W82°34.72' to fld. NDB unmonitored 2200-1200Z†.

**COMM/NAV/WEATHER REMARKS:** Twr may be open at other than published hrs, monitor CTAF at all times.**LAKELAND****SOUTH LAKELAND** (X49) 1 S UTC-5(-4DT) N27°56.00' W82°02.64'

MIAMI

110 NOTAM FILE PIE

RWY 14-32: 3115X100 (TURF)

RWY 14: Road. Trees. Rgt tfc. RWY 32: Trees.

**AIRPORT REMARKS:** Attended Sat-Sun 1200-dusk. Parachute jumping and ultralight activity on invof arpt. No powered parachute or gyro ops without written permission from arpt owner. Thlds marked with 3 white buckets perpendicular to centerline. Arpt has no nighttime ops. Turf rwys may hold water after rain.**COMMUNICATIONS:** CTAF 122.9

**LAKELAND LINDER RGNL** (LAL) 4 SW UTC-5(-4DT) N27°59.34' W82°01.11'

MIAMI

142 B S4 FUEL 100LL, JET A Class IV, ARFF Index A NOTAM FILE LAL

H-8H, L-21D, 24F

RWY 09-27: H8500X150 (ASPH-GRVD) S-40, D-60, ST-175, DT-100 HIRL

IAP, AD

RWY 09: PAPI(P4L)—GA 3.0° TCH 45'. Trees.

RWY 27: PAPI(P4L)—GA 3.0° TCH 45'. Trees.

RWY 05-23: H5005X150 (ASPH-GRVD) S-60, D-73, ST-93, DT-135 HIRL

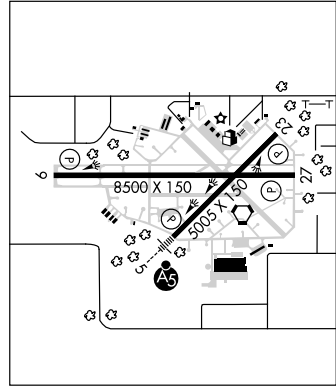
RWY 05: MALSR. PAPI(P4L)—GA 3.0° TCH 56'.

RWY 23: PAPI(P4L). TCH 50'. Tree.

**LAND AND HOLD SHORT OPERATIONS**

LANDING	HOLD SHORT POINT	DIST AVBL
RWY 05	09-27	2500
RWY 09	05-23	6000

**AIRPORT REMARKS:** Attended 1100-0300Z†. CLOSED to air carrier ops with more than 30 passenger seats except 24 hr PPR call arpt manager 863-648-3299. Extensive bird activity on and invof arpt. Twy H, Twy S and Twy G West of Twy A-4 designated as non-movement areas. Twy D, Twy P and Twy L unlighted. Twy E unlighted between Rwy 27 and Twy L. When twr clsd HIRL Rwy 05-23 and HIRL Rwy 09-27 preset med ints. ACTIVATE MALSR Rwy 05—CTAF. PAPI Rwy 05, Rwy 23, Rwy 09 and Rwy 27 opr continuously.



**WEATHER DATA SOURCES:** LAWRS

**COMMUNICATIONS:** CTAF 124.5 ATIS 118.025 UNICOM 122.95

RCD 122.1R 116.0T (ST PETERSBURG RADIO)

Ⓡ TAMPA APP CON 120.65 119.9 TAMPA DEP CON 120.65 119.9

TOWER 124.5 (1100-0300Z†) GND CON 121.4

**AIRSPACE:** CLASS D svc 1100-0300Z† other times CLASS G.

**RADIO AIDS TO NAVIGATION:** NOTAM FILE LAL.

(H) VORTAC 116.0 LAL Chan 107 N27°59.17' W82°00.83' at fld. 135/01E.

**WIREY NDB (LOM)** 227 LA N27°56.12' W82°04.55' 048° 4.4 NM to fld. LOM unmonitored when twr clsd.

ILS 110.1 I-LAL Rwy 05. Class ID. LOM WIREY NDB. LOC and LOM unmonitored.

**LAKE WALES**

**CHALET SUZANNE AIR STRIP** (X25) 3 N UTC-5(-4DT) N27°57.23' W81°36.09'

MIAMI

130 FUEL 100LL NOTAM FILE PIE

RWY 18-36: 2313X50 (TURF) RWY LGTS(NSTD)

RWY 18: Tree. Thld dspcd 120'. RWY 36: Thld dspcd 250'. Road.

**AIRPORT REMARKS:** Attended 1300-0200Z†. For attendant after hrs call 863-676-6011. Rwy 36 dspcd thld marked with tires perpendicular to rwy on each side. 0.6% gradient from rwy ends to mid-rwy. ACTIVATE NSTD lgts Rwy 18-36—CTAF or call 863-676-6011.

**COMMUNICATIONS:** CTAF/UNICOM 122.8

**LAKE WALES MUNI** (X07) 2 W UTC-5(-4DT) N27°53.63' W81°37.22'MIAMI  
L-21D, 24F  
IAP

127 B S4 FUEL 100LL, JET A NOTAM FILE PIE

RWY 17-35: H3999X75 (ASPH) S-15

RWY 17: PAPI(P2L)—GA 3.37° TCH 45'. Tree.

RWY 35: PAPI(P2L)—GA 3.0° TCH 40'. Brush.

RWY 06-24: H3999X100 (ASPH) S-15 MIRL

RWY 06: PAPI (P4R)—GA 3.0° TCH 40'. Tree.

RWY 24: PAPI (P4L)—GA 3.0° TCH 40'. Tree.

**AIRPORT REMARKS:** Attended 1400-2200Z†. No svcs avbl. Parachute Jumping. Ultralight activity on and in/ovf arpt. Rwy 06-24 1600' NE CLOSED indef. Rwy 06-24 cracking with grass growing through cracks. Rwy 17 93' terrain drop at EOR. Rwy 35 114' terrain drop at EOR. Rwy 17 4' fence 205' from rwy end at rwy height. Trees in transitional surface Rwy 17; apch W of rwy. MIRL Rwy 06-24 ops dusk-0400Z†; after 0400Z†—Key CTAF 7 times. For PAPI Rwy 06—key, CTAF 3 times; Rwy 24—key CTAF 5 times. Rwy lgts must be turned on before PAPI can be activated.

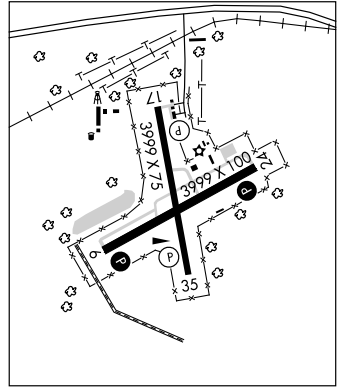
**WEATHER DATA SOURCES:** AWOS-3 124.225 (863) 678-1334.**COMMUNICATIONS:** CTAF/UNICOM 122.8

TAMPA APP/DEP CON 120.65

**RADIO AIDS TO NAVIGATION:** NOTAM FILE LAL.

LAKELAND (H) VORTAC 116.0 LAL Chan 107 N27°59.17'

W82°00.83' 104° 21.6 NM to fld. 135/01E.

**LEE CO** N26°31.79' W81°46.55' NOTAM FILE RSW.

MIAMI

(L) VORTAC 111.8 RSW Chan 55 073° 1.2 NM to Southwest Florida Intl. 23/02W. HIWAS. H-8H, L-21D, 23A, 23B

**LEESBURG INTL** (LEE) 3 NE UTC-5(-4DT) N28°49.39' W81°48.52'JACKSONVILLE  
H-8H, L-21D, 24F  
IAP, AD

76 B S4 FUEL 100LL, JET A NOTAM FILE LEE

RWY 13-31: H5000X100 (ASPH) HIRL

RWY 13: REIL. PAPI(P4L). Tree.

RWY 31: REIL. PAPI(P4L) Brush.

RWY 03-21: H4957X100 (ASPH) S-20 HIRL

RWY 03: PAPI(P2L). Thld dspcd 299'. Brush.

RWY 21: PAPI(P2L). Thld dspcd 310'. Berm.

**AIRPORT REMARKS:** Attended 1200-0000Z†. Extensive bird activity in/ovf arpt. Tree along SW side of Rwy 13-31. Rwy 03-21 and Rwy 13-31 edge lgts located 9' either side of rwy edge. HIRL Rwy 03-21 and Rwy 13-31, PAPI Rwy 03, Rwy 21, Rwy 13, and Rwy 31 and twy lgts opr dusk-0300Z†, after 0300Z† ACTIVATE—CTAF.

**WEATHER DATA SOURCES:** ASOS 134.325 (352) 787-1565.**COMMUNICATIONS:** CTAF 119.35 UNICOM 122.725

Ⓡ ORLANDO APP CON 121.1 ORLANDO DEP CON 121.1

TOWER 119.35 (1200-0000Z†) GND CON 121.725

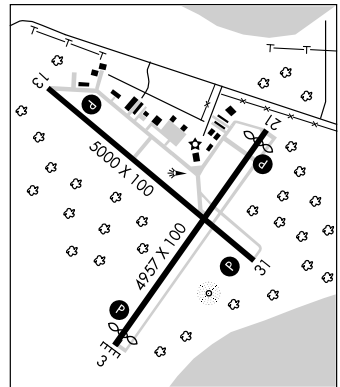
GCO 121.725 (ORLANDO CLNC)

**AIRSPACE:** CLASS D svc 1200-0000Z† other times CLASS G.**RADIO AIDS TO NAVIGATION:** NOTAM FILE ORL.

ORLANDO (H) VORTAC 112.2 ORL Chan 59 N28°32.56'

W81°20.10' 304° 30.1 NM to fld. 102/00E. HIWAS.

NDB (MHW) 335 LEE N28°49.09' W81°48.44' at fld. NOTAM FILE LEE.

**LIVE OAK****SUWANNEE CO** (24J) 2 W UTC-5(-4DT) N30°18.01' W83°01.48'JACKSONVILLE  
L-21D, 24G

104 B S4 FUEL 100LL TPA—See Remarks NOTAM FILE GNV

RWY 07-25: H4037X75 (ASPH) S-20 MIRL

RWY 07: REIL. PAPI(P2L). Trees. RWY 25: REIL. PAPI(P2L). Trees. Rgt tfc.

**AIRPORT REMARKS:** Attended Mon-Sat 1300-2300Z†. TPA—1300 (1196) propeller acct 1800 (1696) turbojet acct.

ACTIVATE REIL and PAPI Rwy 07 and Rwy 25 and MIRL Rwy 07-25—CTAF.

**WEATHER DATA SOURCES:** AWOS-3 118.225 (386) 362-1731.**COMMUNICATIONS:** CTAF/UNICOM 122.8**RADIO AIDS TO NAVIGATION:** NOTAM FILE GNV.

TAYLOR (H) VORTAC 112.9 TAY Chan 76 N30°30.28' W82°33.18' 247° 27.4 NM to fld. 103/03W.



**LUUCE** N27°29.82' W80°28.48' NOTAM FILE FPR.  
**NDB (LOM)** 338 FJ 094° 5.4 NM to St Lucie Co Intl.

**MIAMI**  
**L-24F**

**LYNNE** N30°19.60' W85°46.94' NOTAM FILE PFN.  
**NDB (LOM)** 278 PF 143° 8.6 NM to Panama City-Bay Co Intl.

**NEW ORLEANS**

**MACDILL AFB** (MCF)(KMCF) AF (A) 4 S UTC-5(-4DT) N27°50.96' W82°31.27'

**MIAMI**

14 B TPA—See Remarks Class I, ARFF Index Ltd. NOTAM FILE PIE Not insp.

**H-8H, L-21D, 24F**

**RWY 04-22:** H11421X151 (ASPH) ST-175, SBTT-429, TRT-494, TDT-700

**DIAP, AD**

PCN 70 R/B/W/T HIRL

**RWY 04:** ALSF1. PAPI(P4L).

**RWY 22:** ALSF1. PAPI(P4L).

**ARRESTING GEAR/SYSTEM**

**RWY 04** ← HOOK MB60 (35' OVRN) HOOK BAK-12B(B) (1338')

HOOK BAK-12B(B) (1397') HOOK MB60 (34'OVRN) → **RWY 22**

**MILITARY SERVICE:** LGT NSTD ALS Rwy 22. Rwy 04 PAPI and ILS runway point of intercept not coincidental. Rwy 04-22 PAPI set for height group 3.

**A-GEAR** Normal BAK-12B configuration, both ends in up/raised position. BAK-12B extension.

**JASU** (A/M32A-86) (AM32-95) (M32A-60) **FUEL J8 FLUID LPOX LOX TRAN ALERT** Opr 1100-0300Z‡. Fleet svc avbl, prior notice required. Limited tran parking for tactical acft; expect svc delay for tactical acft. Unable to svc acft with ordnance. Tran Alert is contract maintenance, all tran acft must land by 0230Z‡.

**MILITARY REMARKS:** Opr 1100-0400Z‡. See FLIP AP/1 Flight Hazard (Florida—R2901) and Supplementary Arpt Remarks and after burner procedures. **RSTD** Avoid overflight of the St. Petersburg land mass by at least 1.5 NM. PPR. Ctc Base OPS DSN 968-2929/2350, C813-828-2350/2929, for PPR number, for svc and other restrictions. PPR issued up to 7 days prior to arrival. PPR number good for request day only. Coordination of PPR outside of block time by telephone is required, or PPR number will be considered cancel except for VIP acft. All acft must adhere to PPR +/- 1 hr or PPR is invalid, exc for VIP acft. All Distinguished Visitor acft and all transient acft must ctc MacDill Cmd Post on 311.0 or DSN 968-4361/4362 (C813-828-4361) 60 min, but no later than 30 min prior to arr with all Distinguished Visitor codes, customs information and Space-A passenger information. PPR number good for req day only. Acft opr restricted during Bird Watch Condition Moderate (tkf or ldg permission only when dep and arr route avoid identification bird activity. No local IFR/VFR tfc pattern activity) and Severe (tkf and ldg prohibited without OG/CC approval), ctc ATIS, Twr, Comd Post, or Base OPS for current Bird Watch Conditions. Wing approve arr/dep only during closure time. No multiple IFR/VFR apchs for tran acft after 0300Z‡. **CAUTION** Bird hazard. Expect heavy bird activity (Phase II Condition) from Nov 1-Feb 28. During Phase II Bash period, 24 hr bird watch alert in effect. See FLIP AP/1 Supplementary Arpt Remarks for bird hazard information. On instrument apch to MacDill AFB Rwy 22, use caution during overflight of Peter O. Knight Arpt due to light acft traffic below apch leg 4 NM NE. Commercial acft cross apch to MacDill AFB enroute to Tampa Intl Arpt at and abv 2600'. For VFR apch to Rwy 22 keep entry leg over water. On instrument apch to Rwy 04, use caution during overflight of Albert Whitted Arpt due to lgt traffic below apch leg 6 NM SW. Maintain rwy and twy centerline when exiting rwy. All acft making 180° turns on rwy, use hammerheads last 1,000' at each end. KC-10, C-5 and similar acft use caution when turning from Twy D onto Twy G southbound. Turn is approximately 120° and has no fillets. Recommend alternate taxi route or continue to end of rwy if possible. Uncontrolled VFR tfc in vicinity of KMCF below 1200'. NSTD overrun marking MacDill AFB on both ends. Official weather observation point is East-Southeast. Observation may not always be reports of conditions over the rwy or at either apch end. Full weather avbl 23/7; weather ctc DSN 968-4405/2854/2035; other times DSN 965-0939 thru 0934. Birdbath between Twy M and Twy E not for towing/taxiing acft. Birdbath only used for P-3, C-130, E-3A, KC-135 and B-737 acft, no fighters or helicopters. **TFC PAT** TPA—Rectangular 1100(1086) overhead 1600(1586). During VFR conditions tkf and touch and go acft maintain 1100' until dep end of rwy. **CSTMS/AG/IMG** CSTMS/AG/IMG for all acft performed by Tampa Customs Office with 2 hr response time. **MISC** Winds are estimated to FMQ-13 wind sensors being accurate to within only +/- 4 knots. ATC/Weather will not include/relay wind correction into forecast/phraseology. Therefore, aircrews will incorporate a +/- 4 knot accuracy into their decision making process for flying opr. First 1000' Rwy-22 concrete, middle 9420' asphalt. RVR Rwy 22 may not be reliable due sensor location. Class B Airspace svc automatically terminates when acft is instructed to ctc twr. Weather ctc DSN 968-4405/2854/2035. Automated wx information, DSN 968-2627. Wx station opr hr 1100-0400Z‡. AWOS in use. Tran aircrews may ctc 26 OWS for wx brief, DSN 781-4775 C318-456-4775. When possible, provide 2 hr advance notice for all required briefings. Acft should be at taxi speed prior to 3500' remaining. When NVD ops are in effect, ctc twr 10 min prior to arrival or departure for afld lgt adjustment. For info ctc DSN 968-2120/4822. NOTE: See Special Notices—Airspace delegated to MACDILL AFB.

**CONTINUED ON NEXT PAGE**

## CONTINUED FROM PRECEDING PAGE

COMMUNICATIONS: SFA ATIS 133.825 270.1 PTD 372.2

① TAMPA APP CON 124.95 354.0

TOWER 123.7 294.7 (1100-0400Z) GND CON 118.575 275.8

① TAMPA DEP CON 119.9 290.3 (Rwy 04) 119.65 353.575 (Rwy 22)

6 AMW COMD POST (LIGHTING OPS) 311.0 321.0 PMSV METRO 344.6

AG See Global HF Systems listing in Flight Information Handbook.

RADIO AIDS TO NAVIGATION: NOTAM FILE MCF.

(L) TACAN Chan 47 MCF (111.0) N27°51.68' W82°30.81' at fld. 14/4W. MP Fri 1200-1500Z. TACAN azimuth and DME unusable 261°-279° byd 10 NM blo 5,000'.

ILS 109.5 I-MCF Rwy 04. Course line is offset 2.9° to SE, rwy heading is 045°. MP Tue-Wed 1200-1500Z.

ILS 111.7 I-GBZ Rwy 22. Course line is offset 2.7° to NE, rwy heading is 225°. MP Tue-Wed 1200-1500Z.

COMM/NAV/WEATHER REMARKS: MacDill surveillance radar provided by Tampa.

## MALABAR

VALKARIA (X59) 1 W UTC-5(-4DT) N27°57.65' W80°33.50'

MIAMI

26 FUEL 100LL TPA-1026(1000) NOTAM FILE PIE

L-24F

RWY 14-32: H4000X75 (ASPH) S-12.5

RWY 14: Thld dsplcd 390'. Trees.

RWY 32: Trees.

RWY 09-27: H4000X75 (ASPH) S-12.5

RWY 09: Thld dsplcd 327'. Trees.

RWY 27: Thld dsplcd 450'. Trees.

AIRPORT REMARKS: Attended 1300-2200Z. Rwy 14-32 is preferred rwy. Voluntary noise abatement in effect, ctc arpt manager 321-952-4590.

WEATHER DATA SOURCES: AWOS-1 122.75 (617) 363-3825.

COMMUNICATIONS: CTAF/UNICOM 122.725

RADIO AIDS TO NAVIGATION: NOTAM FILE MLB.

MELBOURNE (L) VOR/DME 110.0 MLB Chan 37 N28°06.32' W80°38.12' 157° 9.6 NM to fld. 30/02W.

## MARATHON

THE FLORIDA KEYS MARATHON (MTH) 3 E UTC-5(-4DT) N24°43.57' W81°03.08'

MIAMI

5 B S2 FUEL 100LL, JET A1 + LRA Class I, ARFF Index A NOTAM FILE MTH

H-81, L-23C

RWY 07-25: H5008X100 (ASPH-GRVD) S-75, D-129, DT-191 MIRL

IAP

RWY 07: REIL. PAPI(P4L)—GA 3.0° TCH 25'. Tree.

RWY 25: PAPI(P4L)—GA 3.0° TCH 25'. Antenna.

AIRPORT REMARKS: Attended 1300-2300Z. For fuel after hrs call 305-743-4222 or 305-481-7615. 24 hr PPR for unscheduled air carrier ops with more than 9 passenger seats or wing spans greater than 79 ft, call arpt manager 305-289-6060. 24 hr PPR for acft exceeding rwy weight bearing capacity; call arpt manager 305-289-6060. MIRL Rwy 07-25 preset low ints; increase ints and ACTIVATE PAPI Rwy 07 and Rwy 25 and REIL Rwy 07—CTAF. Arpt restricted to all acft with a wing overhang of more than 38.5 ft. Extremely noise sensitive area. Use NBAA close in noise abatement procedures. Local ordinance rqr engine runups in designated areas on commercial ramp or FBO ramps from 0400-1200Z and fines. Flight Notification Service (ADCUS) available.

WEATHER DATA SOURCES: ASOS 135.525 (305) 743-8373.

COMMUNICATIONS: CTAF/UNICOM 122.8

MIAMI CENTER APP/DEP CON 133.5

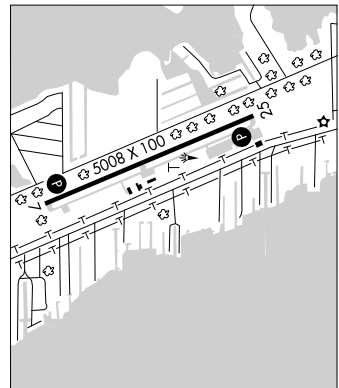
MARATHON RCO 122.6 (MIAMI RADIO)

RADIO AIDS TO NAVIGATION: NOTAM FILE EYW.

KEY WEST (H) VORTAC 113.5 EYW Chan 82 N24°35.15' W81°48.03' 077° 41.8 NM to fld. 10/01E.

HIWAS.

MARATHON NDB (HW) 260 MTH N24°42.71' W81°05.72' 074° 2.5NM to fld. NOTAM FILE MTH.



MARATHON N24°42.71' W81°05.72' NOTAM FILE MTH.

MIAMI

NDB (HW) 260 MTH 074° 2.6 NM to The Florida Keys Marathon.

H-81, L-23C

RCO 122.6 (MIAMI RADIO) at The Florida Keys Marathon.

## CONTINUED FROM PRECEDING PAGE

COMMUNICATIONS: SFA ATIS 133.825 270.1 PTD 372.2

① TAMPA APP CON 124.95 354.0

TOWER 123.7 294.7 (1100-0400Z) GND CON 118.575 275.8

① TAMPA DEP CON 119.9 290.3 (Rwy 04) 119.65 353.575 (Rwy 22)

6 AMW COMD POST (LIGHTING OPS) 311.0 321.0 PMSV METRO 344.6

AG See Global HF Systems listing in Flight Information Handbook.

RADIO AIDS TO NAVIGATION: NOTAM FILE MCF.

(L) TACAN Chan 47 MCF (111.0) N27°51.68' W82°30.81' at fld. 14/4W. MP Fri 1200-1500Z. TACAN azimuth and DME unusable 261°-279° byd 10 NM blo 5,000'.

ILS 109.5 I-MCF Rwy 04. Course line is offset 2.9° to SE, rwy heading is 045°. MP Tue-Wed 1200-1500Z.

ILS 111.7 I-GBZ Rwy 22. Course line is offset 2.7° to NE, rwy heading is 225°. MP Tue-Wed 1200-1500Z.

COMM/NAV/WEATHER REMARKS: MacDill surveillance radar provided by Tampa.

## MALABAR

VALKARIA (X59) 1 W UTC-5(-4DT) N27°57.65' W80°33.50'

MIAMI

26 FUEL 100LL TPA-1026(1000) NOTAM FILE PIE

L-24F

RWY 14-32: H4000X75 (ASPH) S-12.5

RWY 14: Thld dsplcd 390'. Trees.

RWY 32: Trees.

RWY 09-27: H4000X75 (ASPH) S-12.5

RWY 09: Thld dsplcd 327'. Trees.

RWY 27: Thld dsplcd 450'. Trees.

AIRPORT REMARKS: Attended 1300-2200Z. Rwy 14-32 is preferred rwy. Voluntary noise abatement in effect, ctc arpt manager 321-952-4590.

WEATHER DATA SOURCES: AWOS-1 122.75 (617) 363-3825.

COMMUNICATIONS: CTAF/UNICOM 122.725

RADIO AIDS TO NAVIGATION: NOTAM FILE MLB.

MELBOURNE (L) VOR/DME 110.0 MLB Chan 37 N28°06.32' W80°38.12' 157° 9.6 NM to fld. 30/02W.

## MARATHON

THE FLORIDA KEYS MARATHON (MTH) 3 E UTC-5(-4DT) N24°43.57' W81°03.08'

MIAMI

5 B S2 FUEL 100LL, JET A1 + LRA Class I, ARFF Index A NOTAM FILE MTH

H-81, L-23C

RWY 07-25: H5008X100 (ASPH-GRVD) S-75, D-129, DT-191 MIRL

IAP

RWY 07: REIL. PAPI(P4L)—GA 3.0° TCH 25'. Tree.

RWY 25: PAPI(P4L)—GA 3.0° TCH 25'. Antenna.

AIRPORT REMARKS: Attended 1300-2300Z. For fuel after hrs call 305-743-4222 or 305-481-7615. 24 hr PPR for unscheduled air carrier ops with more than 9 passenger seats or wing spans greater than 79 ft, call arpt manager 305-289-6060. 24 hr PPR for acft exceeding rwy weight bearing capacity; call arpt manager 305-289-6060. MIRL Rwy 07-25 preset low ints; increase ints and ACTIVATE PAPI Rwy 07 and Rwy 25 and REIL Rwy 07—CTAF. Arpt restricted to all acft with a wing overhang of more than 38.5 ft. Extremely noise sensitive area. Use NBAA close in noise abatement procedures. Local ordinance rqr engine runups in designated areas on commercial ramp or FBO ramps from 0400-1200Z and fines. Flight Notification Service (ADCUS) available.

WEATHER DATA SOURCES: ASOS 135.525 (305) 743-8373.

COMMUNICATIONS: CTAF/UNICOM 122.8

MIAMI CENTER APP/DEP CON 133.5

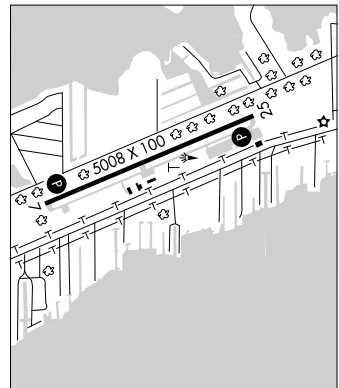
MARATHON RCO 122.6 (MIAMI RADIO)

RADIO AIDS TO NAVIGATION: NOTAM FILE EYW.

KEY WEST (H) VORTAC 113.5 EYW Chan 82 N24°35.15' W81°48.03' 077° 41.8 NM to fld. 10/01E.

HIWAS.

MARATHON NDB (HW) 260 MTH N24°42.71' W81°05.72' 074° 2.5NM to fld. NOTAM FILE MTH.



MARATHON N24°42.71' W81°05.72' NOTAM FILE MTH.

MIAMI

NDB (HW) 260 MTH 074° 2.6 NM to The Florida Keys Marathon.

H-81, L-23C

RCO 122.6 (MIAMI RADIO) at The Florida Keys Marathon.

**MARCO ISLAND** (MKY) 4 NE UTC-5(-4DT) N25°59.70' W81°40.35'

MIAMI

5 B FUEL 100LL, JET A NOTAM FILE MIA  
 RWY 17-35: H5000X100 (ASPH) D-100 MIRL  
 RWY 17: PAPI(P4L)—GA 3.0° TCH 31'. Trees.  
 RWY 35: PAPI(P4L)—GA 3.0° TCH 31'. Trees. Rgt tfc.

H-8H, L-23B, 21D  
 IAP

**AIRPORT REMARKS:** Attended 1200-0000Z†. For fuel and svc after hrs call 239-394-3355. Exercise extreme caution, acft back-taxing on rwy. Numerous cranes opr 1 mile W of fld 180' lgtd and unlgtd. Banner towing on and invof arpt. Noise Sensitive Area. Use NBAA close in Noise Abatement Procedures. Rwy 17-35 grass growing thru cracks. Arpt visibility unreliable. MIRL Rwy 17-35 preset on low ints, to increase ints and ACTIVATE PAPI Rwy 17 and Rwy 35 0000-1200Z†—CTAF.

**WEATHER DATA SOURCES:** AWOS-3 120.075 (239) 394-8187.  
**COMMUNICATIONS:** CTAF/UNICOM 122.8

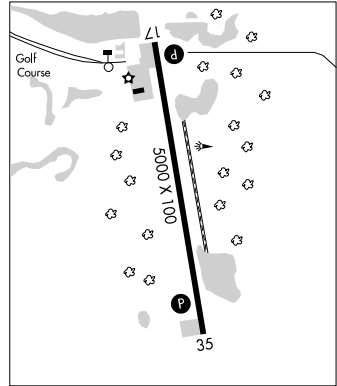
Ⓡ FORT MYERS APP/DEP CON 119.75 (1100-0500Z†) CLNC DEL 120.8

Ⓡ MIAMI CENTER APP/DEP CON 134.75 (0500-1100Z†)

**RADIO AIDS TO NAVIGATION:** NOTAM FILE APF.

CYPRESS (T) VORW/DME 108.6 CYY Chan 23 N26°09.21'  
 W81°46.69' 152° 11.1 NM to fld. 9/03W.

ILS 109.95 I-MQV Rwy 17. (LOC only). OTS indef.  
 Unmonitored 0000-1200Z†.



**MARIANNA MUNI** (MAI) 4 NE UTC-6(-5DT) N30°50.27' W85°10.91'

NEW ORLEANS

110 B S2 FUEL 100, JET A NOTAM FILE MAI  
 RWY 18-36: H4896X100 (ASPH) MIRL

L-21C, 22I  
 IAP

Rwy 18: PAPI(P4L)—TCH 34'. Trees.  
 Rwy 36: PAPI(P4L)—TCH 25'. Trees.  
 RWY 08-26: H4895X100 (ASPH)  
 RWY 26: Tree. Rwy 08: Trees.

**AIRPORT REMARKS:** Attended May-Oct 1300-0100Z†, Nov-Apr 1200-2230Z†. For svcs after hrs call 526-3125. Military performing special helicopter ops on and invof arpt. Rwy 08-26 cracking with grass growing.

**WEATHER DATA SOURCES:** ASOS 133.525 (850) 482-6082.  
**COMMUNICATIONS:** CTAF/UNICOM 123.0

RCO 122.1R 114.0T (GAINESVILLE RADIO)

Ⓡ CAIRNS APP/DEP CON 133.75 (Sun-Mon 1200-0500Z†, Tue-Sat 24 hrs), other times ctc

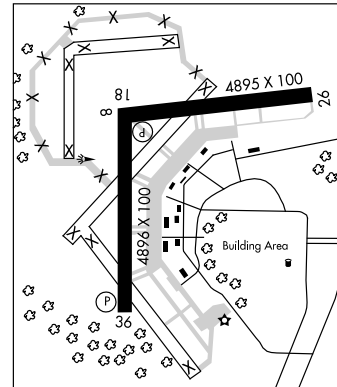
Ⓡ JACKSONVILLE CENTER APP/DEP CON 134.3

**RADIO AIDS TO NAVIGATION:** NOTAM FILE MAI.

(L) VORTAC 114.0 MAI Chan 87 N30°47.17' W85°07.47'  
 316° 4.3 NM to fld. 120/00E.

VORTAC unusable:  
 261°-276° byd 25 NM blo 3,000'  
 346°-061° byd 30 NM blo 2,000'

SOYVA NDB (MHW) 329 SMY N30°52.30' W85°13.50' 134° 3 NM to fld. NOTAM FILE GNV. NDB  
 unmonitored 0300-1100Z†.



**MASSEY RANCH AIRPARK** (See NEW SMYRNA BEACH)

**MAYPORT NS** (ADM DAVID L MC DONALD FLD) (NRB) N 1 NW UTC-5(-4DT)

**JACKSONVILLE**

N30°23.48' W81°25.47'

H-8H, L-21D, 24G, A

15 B NOTAM FILE JAX

Not insp.

DIAP, AD

**RWY 05-23:** H8001X200 (ASPH) PCN 76 R/C/W/T HIRL

**RWY 05:** REIL. PAPI(P4L). **RWY 23:** REIL. PAPI(P4L). Rgt tfc.

**ARRESTING GEAR/SYSTEM**

**RWY 05 HOOK E28(B)** (1200')

HOOK E28(B) (1185') **RWY 23**

**MILITARY SERVICE:** JASU 1(NC-8) 1(GTC-85) 1(A/NCPP-105) **FUEL J5** Expect 2 hr delay after normal working hr.

**TRAN ALERT** Hung Ordance/Divert Alert—No organic air-launched weapons safing capability. No tran maintenance avbl. Ltd tran parking avbl.

**MILITARY REMARKS:** Opr Mon-Thu 1200-0400Z (DT 1100-0400Z), Special local ops 0400-0700Z, Fri 1300-2300Z (DT 1200-2200Z), clsd Sat, Sun, hol. **RSTD** Participating acft only during special local ops hrs. 24 hr PPR rq. Ctc base OPS DSN 270-6130/31, C904-270-6130/31. **CAUTION** Light to heavy bird activity on and invof arpt.

Expect simultaneous same direction ops during dual rwy ops. Vessels with masts to 210' frequently berthed 800' left of Rwy 23 thld or Rwy 23 extended centerline. Large vessels with masts up to 160' frequently transit the river channel adjacent to apch end Rwy 23 during final apch. Exercise extreme vigilance during IFR apch Rwy 05 in VMC due extensive controlled/uncontrolled General Aviation acft vicinity Craig Muni Arpt. Pads 1 and 3 have altered lgt. **TFC PAT** Simultaneous ldg/dep between helicopter conducted on parallel twy located 325' from Rwy 05-23. Approved reduced radar separation helicopter/helicopter 500' vertical and 2 NM.

**NS ABTMT** North shore of St. Johns River is a noise sensitive area. **CSTMS/AG/IMG** Customs/Agriculture avbl if prior arrangements made with minimum 48 hr advance ntc. **MISC** For detailed opr procedures go to WWW.NSMAYPORT.NAVY.MIL.

**COMMUNICATIONS:** ATIS 267.6 (Mon-Thu 1200-0400Z (DT 1100-0400Z), Fri 1300-2300Z, clsd Sat, Sun, hol.

PTD 308.5

® **JACKSONVILLE APP/DEP CON** 124.9 308.4

**TOWER** 118.75 239.3 288.325X Mon-Thu 1200-0400Z (DT 1100-0400Z), special local ops 0400-0700Z, Fri 1300-2300Z (DT 1200-2200Z), clsd Sat, Sun, hol.

**GND CON** 126.5 233.7 **PMSV METRO** 289.95 (Mon-Fri 1000-0700Z, Sat-Sun 1600-0400Z) other times ctc Naval Aviation Forcast Center for wx advisory or wx forcast DSN 564-2594, C757-444-2594.

**AIRSPACE:** **CLASS D** and **CLASS E** svc 700' and blo eff Mon-Thu 1200-0400Z (DT 1100-0400Z), special local ops 0400-0700Z, Fri 1300-2300Z (DT 1200-2200Z), clsd Sat, Sun and hol. Other times **CLASS G** airspace 700' and blo. Jacksonville **CLASS E** airspace 700' and abv eff continuously.

**RADIO AIDS TO NAVIGATION:** NOTAM FILE NRB.

(L) **TACAN** Chan 51 NRB (111.4) N30°23.32' W81°25.38' at fld. 7/3W. Monitored arpt opr hr only. **TACAN** 2.5° to 3° of roughness at 8 NM on apch radial due to location of ships in basin.

**ASR/PAR**

**COMM/NAV/WEATHER REMARKS:** Radar see Terminal FLIP for Radar Minima. PTD frequency avbl Mon-Fri 1030-1830Z, other times ctc Naval Aviation Forcast Center for wx advisory or wx forcast DSN 564-2594, C757-444-2594.

**MELBOURNE INTL** (MLB) 2 NW UTC-5(-4DT) N28°06.17' W80°38.72'

JACKSONVILLE

33 B S4 FUEL 100LL, JET A Class I, ARFF Index C NOTAM FILE MLB

H-81, L-24F

RWY 09R-27L: H10181X150 (ASPH-GRVD) S-100, D-165, ST-175, DT-300 HIRL CL

IAP, AD

RWY 09R: MALSR. TDZL. PAPI(P4L)—GS 3.0° TCH 76'.  
RWY 27L: REIL. PAPI(P4L)—GA 3.0° TCH 52'. Thld dsplcd 700'.

RWY 09L-27R: H6000X150 (ASPH) S-60, D-60 MIRL

RWY 09L: PAPI(P4L)—GA 3.0° TCH 37'.

RWY 27R: PAPI(P4L)—GA 3.0° TCH 37'.

RWY 05-23: H3001X75 (ASPH) S-26 MIRL

RWY 05: PAPI(P2L)—GA 3.0° TCH 21'.

RWY 23: PAPI(P2L)—GA 3.0° TCH 21'.

**RUNWAY DECLARED DISTANCE INFORMATION**

RWY 05: TORA-3000 TODA-3000 ASDA-3000 LDA-3000

RWY 09L: TORA-6000 TODA-6000 ASDA-6000 LDA-6000

RWY 09R: TORA-10181 TODA-10181 ASDA-10181 LDA-10181

RWY 23: TORA-3000 TODA-3000 ASDA-3000 LDA-3000

RWY 27L: TORA-10181 TODA-10181 ASDA-10181 LDA-9481

RWY 27R: TORA-6000 TODA-6000 ASDA-6000 LDA-6000

**AIRPORT REMARKS:** Attended continuously. Touch and go ops restricted after 2100Z± or 2 hrs after SS (whichever is latest), U.S. customs user fee arpt. When twr clsd ACTIVATE preselected rwy lgts (normally Rwy 09R-27L); REIL Rwy 27L; and MALSR Rwy 09R—CTAF.

**WEATHER DATA SOURCES:** ASOS (321) 723-7403. LAWRS.

**COMMUNICATIONS:** CTAF 118.2 ATIS 132.55 UNICOM 122.95

RCO 122.1R 110.0T (ST PETERSBURG RADIO) RCO 122.6 (ST PETERSBURG RADIO)

Ⓡ ORLANDO APP/DEP CON 132.65 ORLANDO CLNC DEL 132.65 (when twr clsd)

TOWER 118.2 124.05 (1100-0500Z±) GND CON 121.9 CLNC DEL 121.9

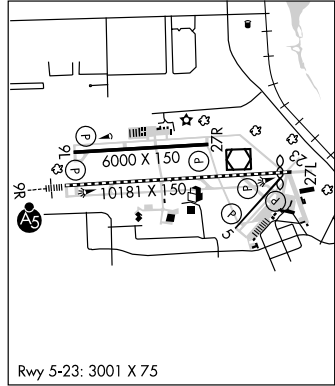
**AIRSPACE:** CLASS D svc 1100-0500Z± other times CLASS G.

**RADIO AIDS TO NAVIGATION:** NOTAM FILE MLB.

(L) VOR/DME 110.0 MLB Chan 37 N28°06.32' W80°38.12' at fld. 30/02W. VOR portion unusable 276°-319 byd 8NM blo 4000', 325°-334'; DME unusable byd 33 NM.

**SATELLITE NDB (HW)** 257 SQT N28°05.97' W80°42.05' 089° 3.0 NM to fld.

ILS 108.3 I-MLB Rwy 09R. Unmonitored.



**MERRITT ISLAND** (COI) Ø S UTC-5(-4DT) N28°20.50' W80°41.13'

JACKSONVILLE

6 B S4 FUEL 100LL, JET A LRA NOTAM FILE PIE

L-24F

RWY 11-29: H3601X75 (ASPH) S-22 MIRL

IAP

RWY 11: PAPI(P2L)—GA 3.0° TCH 33'. Tree.

RWY 29: PAPI(P2L)—GA 3.0° TCH 33'.

**AIRPORT REMARKS:** Attended 1300-0100Z±. Banner towing invof arpt. 24 hr helicopter ops SW ramp. ACTIVATE rotating bcn and MIRL Rwy 11-29—CTAF.

**WEATHER DATA SOURCES:** AWOS-3 119.025 (321) 986-8864.

**COMMUNICATIONS:** CTAF/UNICOM 122.975

Ⓡ ORLANDO APP/DEP CON 134.95

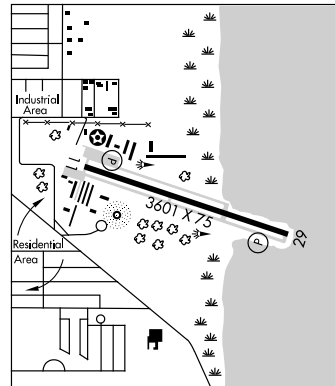
**RADIO AIDS TO NAVIGATION:** NOTAM FILE ORL.

ORLANDO (H) VORTAC 112.2 ORL Chan 59 N28°32.56'

W81°20.10' 109° 36.4 NM to fld. 102/00E.

HIWAS.

**NDB (MHW)** 247 COI N28°20.45' W80°41.31' at fld. NOTAM FILE PIE.



## MIAMI

**DADE—COLLIER TRAINING AND TRANSITION** (TNT) 36 W UTC-5(-4DT)MIAMI  
H-81, L-23C  
IAP

N25°51.71' W80°53.82'

13 B NOTAM FILE MIA

**RWY 09-27:** H10499X150 (ASPH-PFC) S-130, D-200, ST-175,  
DT-400, DDT-800 HIRL**RWY 09:** MALSR.**RWY 27:** PAPI(P4L)—GA 3.0° TCH 46'. Rgt tfc.**AIRPORT REMARKS:** Attended continuously. Arpt CLOSED to public except by arrangement with Miami-Dade Aviation Department, Miami 305-869-1660. Be alert to low flying National Park Service acft all quadrants. Men and equipment working in buffer island between Rwy 09-27 and twy. Wildlife occasionally on and in/ov arpt. Fee for use for acft over 12500 lbs. ACTIVATE HIRL Rwy 09-27; PAPI Rwy 27—CTAF or by calling 239-695-3300.**WEATHER DATA SOURCES:** AWOS-3 119.075 (239)695-9198.**COMMUNICATIONS:** CTAF/UNICOM 123.0

RCO 122.3 (MIAMI RADIO)

Ⓡ MIAMI CENTER APP/DEP CON 132.4

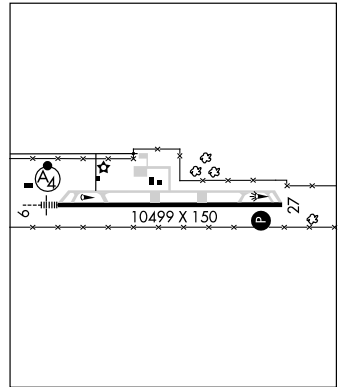
**AIRSPACE:** CLASS E svc Mon-Fri 1200-2300Z†, Sat-Sun 1200-1730Z† other times CLASS G.**RADIO AIDS TO NAVIGATION:** NOTAM FILE MIA.

DOLPHIN (H) VORTAC 113.9 DHP Chan 86 N25°48.00'

W80°20.94' 281° 29.9 NM to fld. 10/4W. HIWAS.

MONRY NDB (LOM) 227 TN N25°51.71' W81°00.66' 095° 6.2 NM to fld.

ILS 108.3 I-TNT Rwy 09. LOM MONRY NDB. ILS unmonitored.

**KENDALL—TAMIAMI EXECUTIVE** (TMB) 13 SW UTC-5(-4DT) N25°38.87' W80°25.97'MIAMI  
H-81, L-23C, A  
IAP, AD

8 B S4 FUEL 100LL, JET A OX 2 LRA TPA—See Remarks NOTAM FILE TMB

**RWY 09L-27R:** H5003X150 (ASPH-GRVD) S-65, D-110, ST-139, DT-195 MIRL**RWY 09L:** PAPI(P4L)—GA 3.0°. **RWY 27R:** PAPI(P2L)—GA 3.0°.**RWY 09R-27L:** H5002X150 (ASPH-GRVD) S-65, D-110, ST-139,  
DT-195 HIRL**RWY 09R:** MALSR. VASI(V4L)—GA 3.0° TCH 55'. Rgt tfc.**RWY 27L:** PAPI(P4L)—GA 3.0°. Rgt tfc.**RWY 13-31:** H4001X150 (ASPH-GRVD) S-65, D-110, ST-139,  
DT-195 MIRL**RWY 13:** PAPI(P4L)—GA 3.0° TCH 40'. Brush. **RWY 31:** Pole.**AIRPORT REMARKS:** Attended continuously. PAEW adjacent to rwys and twys. Birds on and in/ov arpt. CAUTION—Agriculture acft operating in immediate vicinity of airport below 200' AGL from SR-SS.

TPA—1008(1000), high performance acft 1508(1500). Helicopter tfc pattern Rwy 09R within fixed wing pattern at or blo 508(500). Arpt CLOSED to non-engine acft. Portions of Twy A between spots 1 and 2 portions of Twy E between spots 14 and 16 not visible from twr. Rwy 09L-27R CLOSED when twr clsd. Simultaneous movement of acft with wingspans in excess 95' are precluded from using parallel Twy C, Twy D, Twy E and Twy H. Noise sensitive areas Twy N, Twy S and Twy E. Rgt tfc pattern on Rwy 09R, left tfc on Rwy 27L when twr clsd. Noise abatement in effect, ctc arpt management at 305-869-1700 for details. When twr clsd ACTIVATE MALSR Rwy 09R—CTAF. MIRL Rwy 13-31 avbl thru request from Miami FSS—118.9. Flight notification service (ADCUS) avbl.

**WEATHER DATA SOURCES:** ASOS (305)235-1332.**COMMUNICATIONS:** CTAF 118.9 ATIS 124.0

MIAMI FSS (MIA) on arpt. 123.65 122.55 122.3 122.2

MIAMI IFSS (MIA) on arpt. 127.9 126.9 126.7

Ⓡ MIAMI APP/DEP CON 125.5

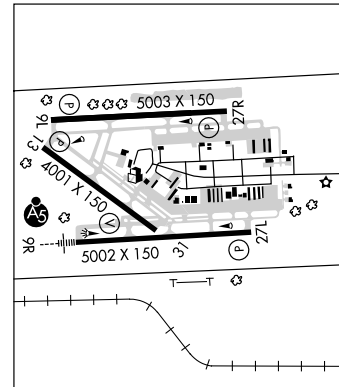
TOWER 118.9 134.6 (1200-0400Z†) GND CON 121.7 CLNC DEL 133.0

**AIRSPACE:** CLASS D svc 1200-0400Z† other times CLASS E.**RADIO AIDS TO NAVIGATION:** NOTAM FILE MIA.

DOLPHIN (H) VORTAC 113.9 DHP Chan 86 N25°48.00' W80°20.94' 211° 10.2 NM to fld. 10/4W. HIWAS.

QEEZY NDB (LOM) 266 TM N25°38.50' W80°30.29' 087° 3.9 NM to fld. NOTAM FILE TMB. LOM unmonitored.

ILS 108.7 I-TMB Rwy 09R. LOM QEEZY NDB. LOM unmonitored.

**COMM/NAV/WEATHER REMARKS:** Ctc Miami Radio for airport advisory service on 118.9 when twr is clsd.

**MIAMI INTL** (MIA) 8 NW UTC-5(-4DT) N25°47.72' W80°17.41' **MIAMI**  
 8 B S4 FUEL 100, JET A OX 1, 2, 3, 4 AOE Class I, ARFF Index E NOTAM FILE MIA H-81, L-23C, A  
**RWY 09-27:** H13000X150 (ASPH-GRVD) S-130, D-210, ST-175, DT-420 DDT 850 HIRL CL **IAP, AD**  
**RWY 09:** MALSR. PAPI(P4L)—GA 3.0° TCH 72'. Thld dsplcd 1350'. Railroad. Rgt tfc.  
**RWY 27:** MALSR. PAPI(P4L)—GA 3.0° TCH 71'. Thld dsplcd 253'.  
**RWY 08R-26L:** H10506X200 (ASPH-GRVD) S-130, D-210, ST-175, DT-420 DDT 850 HIRL CL  
**RWY 08R:** MALSR. TDZL. PAPI(P4L)—GA 3.0° TCH 77'.  
**RWY 26L:** MALSF. PAPI(P4L)—GA 3.0° TCH 73'. Rgt tfc.  
**RWY 12-30:** H9354X150 (ASPH-GRVD) S-130, D-210, ST-175, DT-420, DDT-850 HIRL CL  
**RWY 12:** MALSR. PAPI(P4R)—GA 3.0° TCH 72'. Tower.  
**RWY 30:** MALS. PAPI(P4L)—GA 3.0° TCH 71'. Thld dsplcd 939'. Tree.  
**RWY 08L-26R:** H8600X150 (ASPH-GRVD) S-130, D-210, DT-420 DDT 850 HIRL CL  
**RWY 08L:** REIL. PAPI(P4L)—GA 3.0° TCH 60'  
**RWY 26R:** REIL. PAPI(P4L)—GA 3.0° TCH 60'

**LAND AND HOLD SHORT OPERATIONS**

LANDING	HOLD SHORT POINT	DIST AVBL
RWY 09	12-30	9750
RWY 12	09-27	8100

**RUNWAY DECLARED DISTANCE INFORMATION**

RWY 09:	TORA-13000	TODA-13000	ASDA-12747	LDA-11397
RWY 12:	TORA-9354	TODA-9354	ASDA-8579	LDA-8579
RWY 27:	TORA-13000	TODA-13000	ASDA-13000	LDA-12747
RWY 30:	TORA-9354	TODA-9354	ASDA-8852	LDA-7911

**AIRPORT REMARKS:** Attended continuously. CLOSED to non-engine aircraft. RWY 08L-26R CLOSED 0300-1200Z† when Rwy 08R-26L and Rwy 09-27 are in use. Rwy 12-30 CLOSED 0300-1200Z† when Rws 08R-26L and Rwy 09-27 are in use. Birds on and in/ovf arpt. PPR 3 hrs prior to domestic arrivals on the General Aviation Center ramp. Ctc Ramp Control at 305-876-7550. Acft with a wingspan greater than 170' are prohibited from taxiing on Twy P between Twy U and Twy Q8. Acft with a wingspan greater than 143' are prohibited from using Twy AA. Rwy 08L touchdown rwy visual range avbl. Rwy 09 touchdown and midfield rwy visual range avbl. Rwy 26L touchdown rwy visual range avbl. Rwy 08R touchdown rwy visual range avbl. Rwy 27 touchdown rwy visual range avbl. Turbojet acft except B727/F28 series use distant noise abatement dep procedure all rws. DC9 use close-in noise abatement procedure. Rwy 27 thld lgts OTS indef. Ldg fee. All medical emergencies arrivals, with the exception of air ambulance flights, must secure doors until ARFF is on scene. ASDE-X surveillance system in use: pilots should operate transponders with mode C on all twys and rws. Flight Notification Service (ADCUS) avbl. NOTE: See Special Notices—Continuous Power Facilities and U.S. Special Customs Requirement.

**WEATHER DATA SOURCES:** ASOS (305) 870-0235. TDWR.

**COMMUNICATIONS:** D-ATIS ARR 119.15 (305) 869-5445 D-ATIS DEP 133.675 (305) 869-5446 UNICOM 123.0

Ⓡ APP CON 124.85 (270°-089°) 120.5 (090°-269°) 125.75

TOWER 123.9 (090°-269°) 118.3 (270°-089°) GND CON 127.5 (09-27-30) 121.8 (8L/8R/12/26L/26R)  
 CLNC DEL 135.35 120.35

Ⓡ DEP CON 125.5 (090°-269°) 119.45 (270°-089°)

**AIRSPACE:** CLASS B See VFR Terminal Area Chart.

**RADIO AIDS TO NAVIGATION:** NOTAM FILE MIA.

**DOLPHIN (H) VORTAC** 113.9 DHP Chan 86 N25°48.00' W80°20.94' 099° 3.2 NM to fld. 10/4W. **HIWAS.**

**KEYES NDB (LOM)** 248 MI N25°47.44' W80°11.65' 278° 5.2 NM to fld. SHUTDOWN.

**ILS/DME** 110.3 I-MFA Chan 40 Rwy 08R. Class IA. LOC unusable beyond 20° either side of centerline and unusable inside 1.2 NM/3.1 DME inbound. GS unusable for coupled apchs blo 500'.

**ILS** 109.5 I-MIA Rwy 27. Class IA. LOM KEYES NDB. LOM SHUTDOWN.

**ILS/DME** 109.1 I-VIN Chan 28 Rwy 26L. Class IB. GS unusable for coupled apchs blo 385'.

**ILS** 110.9 I-BUL Rwy 09.

**ILS/DME** 111.7 I-DCX Chan 54 Rwy 30. (LOC only) LOC unusable within 0.5 NM of thld.

**ILS/DME** 108.9 I-GEM Chan 26 Rwy 12. Class IA. LOC unusable byd 27° left of course.

**ILS/DME** 109.3 I-ROY Chan 30 Rwy 08L. LOC unusable byd 025° right of course. DME portion unusable byd 029° left of course (centerline).

**ILS/DME** 109.3 I-CNV Chan 30 Rwy 26R.

**MIAMI SPB** (X44) 2 E UTC-5(-4DT) N25°46.70' W80°10.22' **MIAMI**  
 OO AOE NOTAM FILE MIA  
**WATERWAY NW-SE:** 15000X600 (WATER)  
**SEAPLANE REMARKS:** Attended daigt hrs. Numerous watercraft and large passenger vessels in area.  
**COMMUNICATIONS:** CTAF/UNICOM 122.8



**OPA—LOCKA EXECUTIVE** (OPF) 10 N UTC-5(-4DT) N25°54.42' W80°16.70'  
 8 B S4 FUEL 100LL, JET A TPA—1008 (1000) LRA NOTAM FILE OPF  
**RWY 09L-27R:** H8002X150 (ASPH-GRVD) S-96, D-155, ST-175, DT-290 HIRL

MIAMI  
 H-81, L-23C, A  
 IAP, AD

**RWY 09L:** MALSR. VASI(V4L)—GA 3.0° TCH 52'.  
**RWY 27R:** MALS. VASI(V4L)—GA 3.0° TCH 52'. Trees. Rgt tfc.  
**RWY 12-30:** H6800X150 (ASPH-GRVD) S-96, D-200, ST-175  
 HIRL  
**RWY 12:** MALSR. PAPI(P4L)—GA 3.0° TCH 50'. Thld dspcd 800'.  
**RWY 30:** PAPI(P4L)—GA 3.0° TCH 50'.  
**RWY 09R-27L:** H4306X100 (ASPH) S-37, D-61 MIRL  
**RWY 09R:** VASI(V4L)—GA 3.0° TCH 26'. Rgt tfc.  
**RWY 27L:** PAPI(P4L)—GA 3.0° TCH 50'.

**RUNWAY DECLARED DISTANCE INFORMATION**

**RWY 09L:** TORA-8002 TODA-8202 ASDA-8202 LDA-8002  
**RWY 09R:** TORA-4306 TODA-4306 ASDA-4306 LDA-4306  
**RWY 12:** TORA-6800 TODA-7800 ASDA-7000 LDA-6000  
**RWY 27L:** TORA-4306 TODA-4306 ASDA-4306 LDA-4306  
**RWY 27R:** TORA-8002 TODA-8202 ASDA-8202 LDA-8002  
**RWY 30:** TORA-6800 TODA-7000 ASDA-7000 LDA-6800

**AIRPORT REMARKS:** Attended continuously. Rwy 09L-27R CLOSED

0200-1200Z± except with 30 minutes PPR to request activate rwy lgts call 305-869-1660 or ctc CTAF. Birds invof arpt. Dual tfc patterns for helicopters and fixed wing acft in use Rwy 09R-27L. Banner towing invof arpt. Noise sensitive arpt. Flight training is limited to acft 40,000 pounds max gross tkf weight and blo and only between 1200-0200Z±. Rwy 12-30 limited by arpt manager to 155,000 lbs dual wheel gear. VFR acft arriving OPA LOCKA arpt enter arpt tfc area blo 2000 ft; air tfc svc 2000 ft and abv in the OPA LOCKA arpt tfc area provided by MIAMI app con. Specific tfc patterns are published for helicopters and fixed wing tfc; compliance is mandatory. Obtain this information from twr or fixed base operator or arpt manager; or req specific tfc pattern instruction on initial ctc. Helicopters arriving and departing helipads avoid flying over parked or taxiing acft. Twy E between Twy G and Twy P non movement area indef. Twy E and Taxilane B non-movement area indef. When twr clsd HIRL Rwy 12-30 preset med ints. ACTIVATE MALSR Rwy 09L and Rwy 12 and MALS Rwy 27R—CTAF. When twr clsd HIRL Rwy 12-30 intensity controlled on CTAF. Flight Notification Service (ADCUS) avbl 1400-0200Z±. NOTE: See Special Notices—U.S. Special Customs Requirement.

**WEATHER DATA SOURCES:** ASOS (305) 681-4063. LAWRS.

**COMMUNICATIONS:** CTAF 120.7 ATIS 125.9

Ⓜ MIAMI APP/DEP CON 128.6 (4000' and below)

TOWER 120.7 118.6 (1200-0200Z±) GND CON 121.9 CLNC DEL 119.2

**AIRSPACE:** CLASS D svc 1200-0200Z± other times CLASS G.

**RADIO AIDS TO NAVIGATION:** NOTAM FILE MIA.

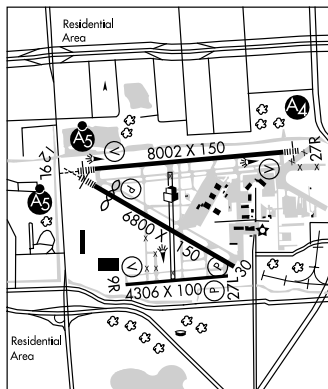
**DOLPHIN (H) VORTAC** 113.9 DHP Chan 86 N25°48.00' W80°20.94' 035° 7.5 NM to fld. 10/4W. HIWAS.

ILS 110.5 I-OPF Rwy 09L. (LOC unmonitored when twr clsd).

ILS/DME 111.35 I-PLJ Chan 50(Y) Rwy 27R. Class IA.

ILS/DME 111.55 I-OLX Chan 52(Y) Rwy 12.

**COMM/NAV/WEATHER REMARKS:** Initial ctc for Tower on 120.7 for rwy procedure and frequency assignment.



**MID FLORIDA AIR SERVICE** (See EUSTIS)

**MILTON**

**PETER PRINCE FLD** (2R4) 3 E UTC-6(-5DT) N30°38.26' W86°59.62'

82 B S4 FUEL 100, JET A1+ NOTAM FILE GNV

RWY 18-36: H3701X75 (ASPH) S-22 MIRL

RWY 18: PAPI(P2L). Trees. Rgt tfc.

RWY 36: PAPI(P2L). Railroad.

**AIRPORT REMARKS:** Attended 1500Z±-dusk. Be alert arpt situated in cut-off of NAS Whiting Class C airspace located 1400' overhead within 1 mile from the center of the arpt on three sides to the east, north, and west from surface to 4200'. Intensive flight training in vol of arpt. ACTIVATE MIRL Rwy 18-36 and PAPI Rwy 18 and Rwy 36—CTAF.

**COMMUNICATIONS:** CTAF/UNICOM 122.975

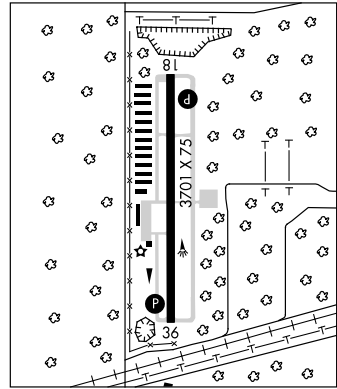
Ⓡ PENSACOLA APP/DEP CON 124.85

GCO 121.725 (PENSACOLA APCH)

**RADIO AIDS TO NAVIGATION:** NOTAM FILE CEW.

CRESTVIEW (H) VORTACW 115.9 CEW Chan 106 N30°49.57' W86°40.75' 232° 19.8 NM to fld. 255/03E. HIWAS.

NEW ORLEANS  
L-21C, 22H  
IAP



**MONRY** N25°51.71' W81°00.66' NOTAM FILE MIA.

MIAMI

NDB (LOM) 227 TN 095° 6.2 NM to Dade-Collier Training and Transition.

**MOTORSPORTS COMPLEX EMS** (See HOMESTEAD)

**MOTORSPORTS COMPLEX VIP** (See HOMESTEAD)

**MUFFE** N26°29.06' W81°50.08' NOTAM FILE RSW.

MIAMI

NDB (LOM) 336 RS 054° 5.3 NM to Southwest Florida Intl. Unmonitored when twr clsd.

**NAPLES MUNI** (APF) 2 NE UTC-5(-4DT) N26°09.14' W81°46.55'

MIAMI

8 B S4 FUEL 100LL, JET A OX 3, 4 TPA-See Remarks Class I, ARFF Index A

H-8H, L-21D, 23B

NOTAM FILE APF

IAP, AD

**RWY 05-23:** H5290X150 (ASPH-GRVD) D-75 MIRL

**RWY 05:** REIL. PAPI(P4R)—GA 3.5° TCH 30'. Thld dspcd 290'. Bldg. Rgt tfc.

**RWY 23:** ODALS. PAPI(P4L)—GA 3.0° TCH 43'.

**RWY 14-32:** H5000X75 (ASPH) D-75 MIRL

**RWY 14:** REIL. PAPI(P4L)—GA 3.5° TCH 40'. Thld dspcd 128'. Rgt tfc.

**RWY 32:** REIL. PAPI(P4L)—GA 3.0° TCH 38'. Thld dspcd 450'.

**RWY SW/NE:** 1850X100 (TURF)

**RUNWAY DECLARED DISTANCE INFORMATION**

**RWY 05:** TORA-5000 TODA-5290 ASDA-5000 LDA-5000

**RWY 14:** TORA-5000 TODA-5000 ASDA-4550 LDA-4420

**RWY 23:** TORA-5000 TODA-5000 ASDA-5000 LDA-5000

**RWY 32:** TORA-5000 TODA-5000 ASDA-4870 LDA-4420

**AIRPORT REMARKS:** Attended 1100-0300Z±. CLOSED to all acft exceeding 75,000 lbs maximum gross weight dual gear as indicated on acft operating certificate issued by the manufacturer. Extremely noise sensitive area all quadrants. All turbojets use close-in noise abatement procedures. Stage 1 jet acft and Stage 2 jet acft ops prohibited. Voluntary restrictions exist for Stage 3 jet acft ops 0300-1200Z±. Voluntary restraint from touch and go ops 0300-1200Z±. Use care when exiting Rwy 05 onto Twy G. Do not turn onto Rwy 14-32 unless instructed by ATC. Use of turf Rwy SW-NE restricted to individuals who have reviewed and signed letter of agreement avbl at General Aviation Terminal. TPA for single engine acft 1008(1000). Twy C from C-1 to the AER 32 not visible from the twr. When twr clsd ACTIVATE MIRL Rws 14-32, 05-23, PAPI Rwy 14 and Rwy 32, REIL Rwy 14, Rwy 32, Rwy 05 and ODALS Rwy 23—CTAF.

**WEATHER DATA SOURCES:** ASOS (239) 643-9886.

**COMMUNICATIONS:** CTAF 128.5 ATIS 134.225 (239) 643-5230

RCD 123.6 (MIAMI RADIO)

Ⓡ FORT MYERS APP/DEP CON 119.75 (1100-0500Z±)

Ⓡ MIAMI CENTER APP/DEP CON 134.75 (0500-1100Z±)

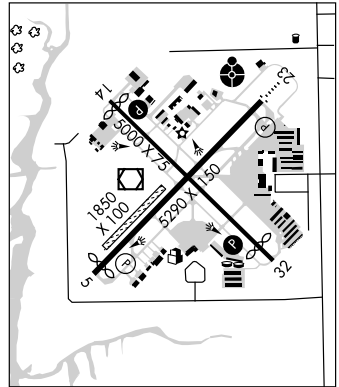
TOWER 128.5 (1100-0300Z±) GND CON 121.6 CLNC DEL 118.0

**AIRSPACE:** CLASS D svc 1100-0300Z± other times CLASS G.

**RADIO AIDS TO NAVIGATION:** NOTAM FILE APF.

CYPRESS (T) VORW/DME 108.6 CYY Chan 23 N26°09.21' W81°46.69' at fld. 9/03W.

**COMM/NAV/WEATHER REMARKS:** UNICOM FREQ, pilots may ctc Naples Airport Authority for UNICOM svcs on 128.825.



**NASA SHUTTLE LANDING FACILITY** (TTS) NASA 6 E UTC-5(-4DT)

JACKSONVILLE

N28°36.90' W80°41.67'

H-8I, L-24F

10 B Class I, ARFF Index Ltd. NOTAM FILE PIE

DIAP

**RWY 15-33:** H15000X300 (CONC-GRVD) S-120, T-220, ST-175, TT-500, DDT-800 HIRL (NSTD) CL

**RWY 15:** ALSF2. **RWY 33:** ALSF2.

**MILITARY SERVICE:** LGT For HIRL Rwy 15-33 ctc twr-128.55. Rwy 15-33 NSTD HIRL; 85' from rwy edge. Centerline lights Rwy 15-33 NSTD, 10,000'. JASU 3(M32A-60A) Must be scheduled in advance. FUEL J8. Must be scheduled 24 hr in advance.

**MILITARY REMARKS:** Attended 1100-0330Z±. RSTD Official Business Only. For PPR telephone C321-867-2100. Airfield unattended holidays. CAUTION Numerous birds in vicinity of arpt. Part of ramp not visible from twr. Portions of rwy not visible from Base OPS. MISC The mid 8000' of Rwy 15-33 grooved. Limited twy and ramp space. WX DSN 476-8484.

**COMMUNICATIONS:** CTAF 123.6

Ⓡ ORLANDO APP/DEP CON 134.95 281.425

TOWER 128.55 284.0 (weekdays 1300-0100Z± except holidays, other times as required) GND CON 121.75

PMSV METRO 344.6

**AIRSPACE:** CLASS D svc weekdays 1300-0100Z± except holidays, other times as required, other times CLASS G.

**RADIO AIDS TO NAVIGATION:** NOTAM FILE MLB.

KENNEDY SPACE CENTER (H) TACAN Chan 59(Y) TTS (112.25) N28°37.57' W80°41.75' at fld. 57/0E. No

NOTAM, intermittent opr.

**NAVARRE**

**FT WALTON BEACH** (1J9) 2 E UTC-6(-5DT) N30°24.38' W86°49.75'

NEW ORLEANS

22 NOTAM FILE GNV  
 RWY 18-36: 2100X65 (TURF)  
 RWY 18: Road.

**AIRPORT REMARKS:** Attended 1600Z†-dusk. Rwy 18-36 all tkfs Rwy 18; all ldg's Rwy 36. No helicopter ops. Rwy 18-36 marked with white cones.

**COMMUNICATIONS:** CTAF/UNICOM 122.7

**NEW HIBISCUS AIRPARK** (See VERO BEACH)

**NEW SMYRNA BEACH**

**MASSEY RANCH AIRPARK** (X5Ø) 3 S UTC-5(-4) N28°58.73' W80°55.50'

JACKSONVILLE  
 L-24F  
 IAP

12 S4 FUEL 100LL, JET A NOTAM FILE PIE  
 RWY 18-36: H3852X60 (ASPH) LIRL  
 RWY 18: Road. RWY 36: Fence.

**AIRPORT REMARKS:** Attended Mon-Fri 1400-2200Z†, Sat-Sun irregularly. Self svc fuel. Acft maintenance call 386-426-6346. Glider and banner towing, aerobatics and parachuting activity on and in/ov arpt. Rwy 18 marked with 4' chain link fence. Rwy 18-36 LIRL are positioned 20' either side of rwy. Rwy 18-36 has 315' paved stopway on N end and 200' paved stopway on S end.

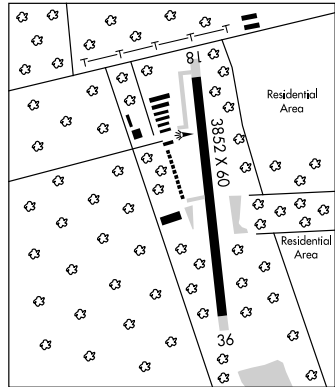
**COMMUNICATIONS:** CTAF/UNICOM 122.7

Ⓡ DAYTONA APP/DEP CON 125.35

**RADIO AIDS TO NAVIGATION:** NOTAM FILE OMN.

**ORMAND BEACH (H) VORTAC** 112.6 OMN Chan 73 N29°18.20' W81°06.76' 153° 21.8 NM to fld. 19/00E.

**NEW SMYRNA BEACH NDB (MHW)** 417 EVB N29°03.25' W80°56.49' 173° 4.6 NM to fld. NOTAM FILE PIE.



**NEW SMYRNA BEACH MUNI** (EVB) 3 NW UTC-5(-4DT) N29°03.34' W80°56.94'

JACKSONVILLE  
 H-8H, L-24F  
 IAP, AD

10 B S4 FUEL 100LL, JET A TPA—See Remarks NOTAM FILE EVB

RWY 07-25: H5000X75 (ASPH) S-55 MIRL  
 RWY 07: Thld displcd 335'. Fence.  
 RWY 25: Thld displcd 300'. Fence.  
 RWY 11-29: H4319X100 (ASPH) S-55 MIRL  
 RWY 11: PAPI(P4L) Trees.

RWY 29: PAPI(P4L)—GA 3.0° TCH 32'. Road.  
 RWY 02-20: H4000X100 (ASPH) S-55  
 RWY 02: Thld displcd 785'. Fence.  
 RWY 20: P-line.

**AIRPORT REMARKS:** Attended 1200-0300Z†. For attendant after 0300Z† call 386-424-2199. Arpt CLOSED for ultralights except PPR 386-424-2199. Birds on and in/ov arpt. Voluntary noise abatement: in effect ctc arpt manager details at 386-424-2199. TPA—lgt acft 798(788), heavy acft 1198(1188). Rws 02-20 and twy cracking with grass. ACTIVATE PAPI Rwy 11 and Rwy 29 and MIRL Rwy 11-29 and Rwy 07-25 after 0300Z†—CTAF.

**WEATHER DATA SOURCES:** AWOS-3 124.625 (386) 409-7405.

**COMMUNICATIONS:** CTAF 119.675 ATIS 124.625 UNICOM 122.95

Ⓡ DAYTONA APP/DEP CON 125.35

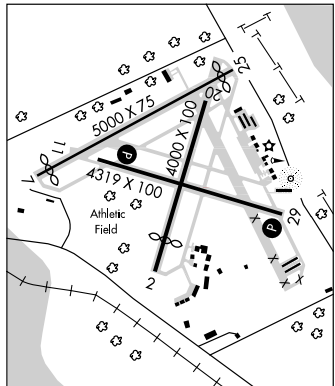
TOWER 119.675 (1200-0300Z†) GND CON 121.325

**AIRSPACE:** CLASS D svc 1200-0300Z†, other times CLASS G.

**RADIO AIDS TO NAVIGATION:** NOTAM FILE OMN.

**ORMAND BEACH (H) VORTAC** 112.6 OMN Chan 73 N29°18.20' W81°06.76' 150° 17.1 NM to fld. 19/00E.

**NDB (MHW)** 417 EVB N29°03.25' W80°56.49' at fld. NOTAM FILE PIE.  
 ASR



---

**NORTH PALM BEACH CO GENERAL AVIATION** (See WEST PALM BEACH)
 

---

**NORTH PERRY** (See HOLLYWOOD)
 

---

**NORTHWEST FLORIDA—PANAMA CITY INTL** (See PANAMA CITY)
 

---

**OAK TREE LANDING** (See HIGH SPRINGS)
 

---

**OCALA INTL—JIM TAYLOR FLD** (OCF) 4 W UTC-5(-4DT) N29°10.31' W82°13.45'

**JACKSONVILLE**

90 B S4 FUEL 100LL, JET A1 + OX 1, 2 NOTAM FILE OCF

H-8H, L-21D, 24F

**RWY 18-36:** H7467X150 (ASPH-GRVD) S-60, D-125, ST-158, DT-220 MIRL

IAP

**RWY 18:** PAPI(P4L). Thld dsplcd 160'. Trees.

**RWY 36:** MALSR. PAPI(P4L)—GA 3.0° TCH 52'. Thld dsplcd 561'.

**RWY 08-26:** H3009X50 (ASPH) S-30

**RWY 08:** Trees. **RWY 26:** P-line.

**RUNWAY DECLARED DISTANCE INFORMATION**
**RWY 18:** TORA-7467 TODA-7467 ASDA-6907 LDA-6747

**RWY 36:** TORA-7467 TODA-7467 ASDA-6907 LDA-6347

**AIRPORT REMARKS:** Attended 1230-0100Z†. For attendant after 0100Z† call 352-572-0492. Rwy 08-26 CLOSED to air carrier acft. CLOSED to air carrier operations. All acft departing Rwy 18 maintain rwy heading to 800' AGL or until reaching end of rwy whichever occurs later before making left turns. Customs svc unavbl. Rwy 36 designated calm wind rwy. Twy E lgts OTS. Rwy 18 PAPI OTS. MIRL Rwy 18-36 preset low ints; to increase ints and ACTIVATE MALSR and PAPI Rwy 36—CTAF.

**WEATHER DATA SOURCES:** AWOS-3 128.125 (352) 237-8525.

**COMMUNICATIONS:** CTAF/UNICOM 123.0

RCO 122.1R 113.7T (GAINESVILLE RADIO)

 (R) **JACKSONVILLE APP/DEP CON** 118.6

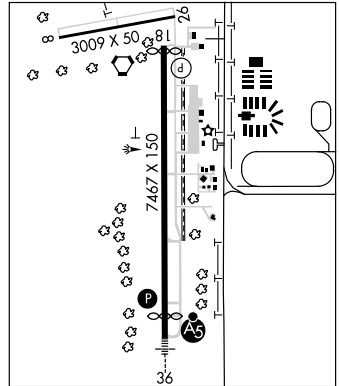
**RADIO AIDS TO NAVIGATION:** NOTAM FILE OCF.

 (L) **VORTAC** 113.7 OCF Chan 84 N29°10.65' W82°13.58'

at fld. 80/00E.

**JUMPI NDB (LOM)** 423 OC N29°03.39' W82°13.39' 004° 7 NM to fld.

ILS 111.5 I-OCF Rwy 36. Class IE. LOM JUMPI NDB. (Unmonitored).




---

**OKEECHOBEE CO** (OBE) 3 NW UTC-5(-4DT) N27°15.99' W80°51.02'

**MIAMI**

34 B S3 FUEL 100LL, JET A OX 1, 3 NOTAM FILE PIE

H-8I, L-23C

**RWY 05-23:** H5000X100 (ASPH) S-40 MIRL

IAP

**RWY 05:** REIL. PAPI(P4R)—GA 3.0° TCH 52'. Tree.

**RWY 23:** REIL. PAPI(P4L)—GA 3.0° TCH 40'. Tree.

**RWY 14-32:** H4000X75 (ASPH) S-30

**RWY 14:** REIL. PAPI(P4L)—GA 3.0° TCH 40'. Tree.

**RWY 32:** REIL. PAPI(P4L)—GA 3.0° TCH 40'. Tree.

**AIRPORT REMARKS:** Attended 1300-2200Z†. After hrs call 863-634-0352. Ultralight activity on and invof arpt. Bird Hazard, cranes invof arpt. Non-powered flt activity prohibited within arpt tfc pat. Tkf and ldg on grass areas are at own risk. Rwy 05 calm wind rwy. Rwy 05-23 outboard 25' paved shoulders. Rwy 14-32 outboard 37' paved shoulders. FBO phone is 863-467-5888. ACTIVATE MIRL Rwy 05-23—CTAF.

**WEATHER DATA SOURCES:** AWOS-3 118.675 (863) 467-1148.

**COMMUNICATIONS:** CTAF/UNICOM 123.0

**MIAMI CENTER APP/DEP CON** 132.25

**RADIO AIDS TO NAVIGATION:** NOTAM FILE MIA.

**PAHOKEE (H) VORTAC** 115.4 PHK Chan 101 N26°46.96' W80°41.49' 344° 30.2 NM to fld. 16/00E.

HIWAS.

---

**OPA LOCKA EXECUTIVE** (See MIAMI)
 

---

**ORLANDO**

**EXECUTIVE** (ORL) 3E UTC-5(-4DT) N28°32.73' W81°19.98'

113 B S4 FUEL 100, JET A OX 4 NOTAM FILE ORL

RWY 07-25: H6004X150 (ASPH-GRVD) S-45, D-65, ST-82, DT-115 HIRL

RWY 07: MALSR. PAPI(P2L)—GA 3.0° TCH 40'.

RWY 25: REIL. VASI(V4L)—GA 3.0° TCH 46'. Trees. Rgt tfc.

RWY 13-31: H4625X100 (ASPH-GRVD) S-35, D-60 HIRL

RWY 13: REIL. PAPI(P2L)—GA 3.0° TCH 28'. Trees.

RWY 31: REIL. PAPI(P2L)—GA 3.0° TCH 28'. Trees. Rgt tfc.

**LAND AND HOLD SHORT OPERATIONS**

LANDING RWY	HOLD SHORT POINT	DIST AVBL
RWY 25	13-31	4500

**RUNWAY DECLARED DISTANCE INFORMATION**

RWY 07: TORA-6003 TODA-6003 ASDA-6003 LDA-5703

RWY 25: TORA-6003 TODA-6003 ASDA-6003 LDA-6003

**AIRPORT REMARKS:** Attended continuously. PPR for acft over 100,000

lbs; ctc arpt manager 407-894-9831. Banner towing ops S of Rwy 07-25. Acft with wingspan of 65' or greater must obtain assistance before taxiing into the E half of the N ramp and the S half of the W ramp. Noise sensitive arpt. When twr clsd Rwy 07 is preferred noise abatement rwy weather permitting. Unlighted cranes 292' MSL less .50-3 southwest of Rwy 07. Brightly lgtd bridge highway located approximately ½ mi. S. of arpt could give false indication of being rwy on apch to Rwys 07 & 31 during low ceiling or poor visibility. VFR acft arriving/departing Executive Arpt exercise caution due to small and heavy turbo-jet acft transiting arpt traffic area 2000' and above on approach to Orlando Intl Arpt 5.6 miles south. Birds in vicinity of arpt. When twr clsd ACTIVATE HIRL Rwy 07-25 and Rwy 13-31, PAPI Rwy 07, Rwy 13 and Rwy 31, MALSR Rwy 07 and Twy lgts—118.7. VASI Rwy 25 continuous opr.

**WEATHER DATA SOURCES:** ASOS (407)658-6753. HIWAS 112.2 ORL. LAWRS.

**COMMUNICATIONS:** CTAF 118.7 ATIS 127.25 UNICOM 122.95

**ORLANDO RCO** 123.65 122.65 122.2 (ST PETERSBURG RADIO) **ORLANDO RCO** 122.1R 112.2T (ST PETERSBURG RADIO)

Ⓡ **ORLANDO APP/DEP CON** 124.8 (000°-180° above 5000') 120.15 (181°-359° above 5500') 121.1 (311°-060° 5500' and blo) 127.325 (061°-180° 5000' and blo) 119.4 (181°-310° 5500' and blo)

**TOWER** 118.7 (1100-0400Z‡) **GND CON** 121.4 **CLNC DEL** 128.45

**AIRSPACE:** CLASS D svc 1100-0400Z‡ other times CLASS E.

**RADIO AIDS TO NAVIGATION:** NOTAM FILE ORL.

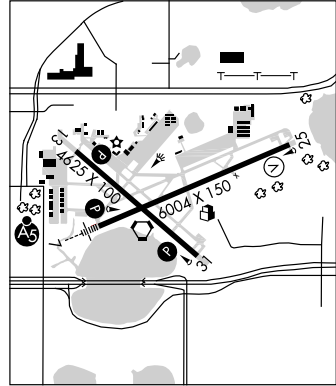
**ORLANDO (H) VORTAC** 112.2 ORL Chan 59 N28°32.56' W81°20.10' at fld. 102/00E. **HIWAS.**

**HERNY NDB (LOM)** 221 OR N28°30.41' W81°26.04' 070° 5.8 NM to fld.

**ILS** 109.9 I-ORL Rwy 07. Class IB. LOM **HERNY NDB.** ILS unmonitored 03001000Z‡ daily.

**COMM/NAV/WEATHER REMARKS:** When twr clsd prior to dep req clnc on 124.3. When ORL ILS Rwy 07 and MCO ILS Rwys 17 and 18R simultaneous ops are conducted, ATC radar rqr.

**JACKSONVILLE**  
H-8H, L-21D, 24F  
IAP, AD



**KISSIMMEE GATEWAY** (ISM) 16SW UTC-5(-4DT) N28°17.39' W81°26.23'

**JACKSONVILLE**

82 B S4 **FUEL** 100LL, JET A OX 1 TPA—See Remarks NOTAM FILE ISM

H-8H, L-21D, 24F

**RWY 15-33:** H6000X100 (ASPH-GRVD) S-75, D-150, ST-95, DT-300 MIRL

IAP, AD

**RWY 15:** MALSF. PAPI(P4L)—GA 3.0° TCH 51'. Trees. Rgt tfc.

**RWY 33:** PAPI(P4L)—GA 3.0° TCH 45'. Trees.

**RWY 06-24:** H5000X150 (ASPH-GRVD) S-30, D-60 MIRL

**RWY 06:** PAPI(P4L)—GA 3.0° TCH 45'. Trees. Rgt tfc.

**RWY 24:** PAPI(P4L)—GA 3.0° TCH 45'. Trees.

**AIRPORT REMARKS:** Attended 1200-0300Z†. Arpt CLOSED to ultralight acft except by prior permission from arpt manager. Noise sensitive area ½ mile north of AER 24. Rwy 06 holding bay restricted to acft with wingspan of 49' or less. No early turnouts on Rwy 06 departures. Req all Jets/Turbo props use National Business Acft Association close-in procedures. Rwy 15 is preferred calm wind rwy. TPA for lgt acft 1000(918), turboprop and jet acft 1500(1418). MIRL Rwy 15-33 and Rwy 06-24 preset low ints dusk-0300Z†, to increase ints and ACTIVATE after 0300Z†—CTAF. ACTIVATE MALSF Rwy 15 and PAPI Rwy 06, Rwy 24, Rwy 15 and Rwy 33—CTAF.

**WEATHER DATA SOURCES:** AWOS-3 128.775 (407) 847-0533. HIWAS 112.2 ORL.

**COMMUNICATIONS:** CTAF 124.45 UNICOM 122.95

® ORLANDO APP/DEP CON 119.4 CLNC DEL 119.95 (0100-1300Z†)

TOWER 124.45 (1200-0300Z†) GND CON 121.7 CLNC DEL 121.7

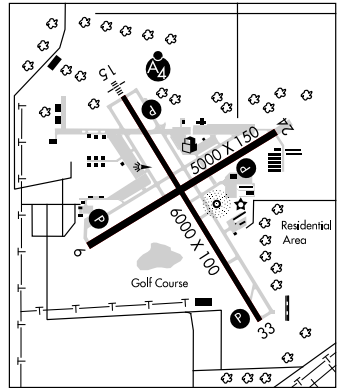
**AIRSPACE:** CLASS D svc 1200-0300Z† other times CLASS G.

**RADIO AIDS TO NAVIGATION:** NOTAM FILE ORL.

**ORLANDO (H) VORTAC** 112.2 ORL Chan 59 N28°32.56' W81°20.10' 200° 16.1 NM to fld. 102/00E.  
HIWAS.

**NDB (MHW)** 329 ISM N28°17.36' W81°26.05' at fld. NOTAM FILE ISM. NDB unmonitored 0300-1200Z†.  
SHUTDOWN.

**ILS/DME** 109.75 I-ISM Chan 34(Y) Rwy 15. Unmonitored.



**ORLANDO INTL** (MCO) 6 SE UTC-5(-4DT) N28°25.76' W81°18.54'

**JACKSONVILLE**

96 B S2 FUEL 100LL, JET A LRA Class I, ARFF Index E NOTAM FILE MCO

H-8H, L-21D, 24F

**RWY 18L-36R:** H12005X200 (CONC-ASPH-GRVD) S-165, D-200, ST-175, DT-400 HIRL CL

IAP, AD

**RWY 18L:** VASI(V6L)—Upper GA 3.25° TCH 90'. Lower GA 3.0° TCH 52'.

**RWY 36R:** ALSF2. TDZL.

**RWY 18R-36L:** H12004X200 (CONC-GRVD) S-100, D-200, ST-175, DT-400 HIRL CL

**RWY 18R:** MALSR. TDZL. Rgt tfc.

**RWY 36L:** TDZL. REIL. VASI(V6L)—Upper GA 3.25° TCH 94'. Lower GA 3.0° TCH 52'.

**RWY 17R-35L:** H10000X150 (CONC-GRVD) S-75, D-210, ST-175, DT-400 HIRL CL

**RWY 17R:** ALSF2. TDZL. **RWY 35L:** ALSF2.

**RWY 17L-35R:** H9000X150 (CONC-GRVD) S-75, D-210, DT-420, DDT-900 HIRL CL

**RWY 17L:** ALSF2. TDZL. PAPI(P4L).

**RWY 35R:** ALSF2. TDZL. PAPI(P4R).

**RUNWAY DECLARED DISTANCE INFORMATION**

**RWY 18L:** TORA-12005 TODA-12005 ASDA-12005 LDA-12005

**RWY 18R:** TORA-12004 TODA-12004 ASDA-12004 LDA-12004

**RWY 36L:** TORA-12004 TODA-12004 ASDA-11621 LDA-11621

**RWY 36R:** TORA-12004 TODA-12005 ASDA-11601 LDA-11601

**AIRPORT REMARKS:** Attended continuously. CAUTION—Birds and deer on and in/ov arpt. Use caution in vicinity of twy A along west ramp. ASDE-X Surveillance System in Use: Pilots should operate transponders with Mode C on all twys and rwys. When ORL ILS Rwy 07 and MCO ILS Rwys 17 and 18R simultaneous ops are conducted, ATC radar required. Bright lights on road between Rwy 17R-35L and Rwy 17L-35R may be mistaken for rwy lights. Rwy 17L touchdown, midfield and rollout runway visual range avbl. Rwy 35R touchdown, midfield and rollout runway visual range avbl. Ground ops of acft with wingspan greater than 213' must use twys west of Rwy 18L/36R except north of Twy A which is restricted to wingspan less than 213'. Avoid contact with twy edge lgts; all acft determined to be FAA design group IV and above must perform judgmental oversteering instead of cockpit centerline steering when taxiing. Acft parked on Airside 2 centerline west of Twy G1 and/or south of Twy J3 between 0300Z‡ and 1200Z‡. On initial contact with GND CON, aircraft on west ramp, Airside 1 and 3 (Gates 1-59) use GND CON, 121.8. Aircraft at Airside 2 and 4 (Gates 60 and higher), use GND CON 126.4. Flight Notification Service (ADCUS) avbl.

**WEATHER DATA SOURCES:** ASOS (407) 855-5235. HIWAS 112.2 ORL. LLWAS.

**COMMUNICATIONS:** D-ATIS ARR 121.25 D-ATIS DEP 120.525 UNICOM 122.95

Ⓡ APP/DEP CON 124.8 (000°-180° abv 5000') 120.15 (181°-359° abv 5500') 121.1 (311°-060° 5500' and blo) 127.325 (061°-180° 5000' and blo) 119.4 (181°-310° 5500' and blo) (APP ONLY Secondary 134.05 125.55 123.85)

**TOWER** 124.3 (Rwy 18L-36R and Rwy 18R-36L) 118.45 (Rwy 17L-35R and Rwy 17R-35L) **GND CON** 121.8 126.4 (When assigned by ATIS) **CLNC DEL** 134.7

**AIRSPACE:** CLASS B See VFR Terminal Area Chart.

**RADIO AIDS TO NAVIGATION:** NOTAM FILE ORL.

(H) VORTAC 112.2 ORL Chan 59 N28°32.56' W81°20.10' 169° 6.9 NM to fld. 102/00E. HIWAS.

ILS/DME 111.75 I-DIZ Chan 54Y Rwy 17R. Class IIE.

ILS/DME 110.5 I-DDO Chan 42 Rwy 35L. Class IIE.

ILS/DME 110.95 I-ARK Chan 46(Y) Rwy 17L. Class IIE.

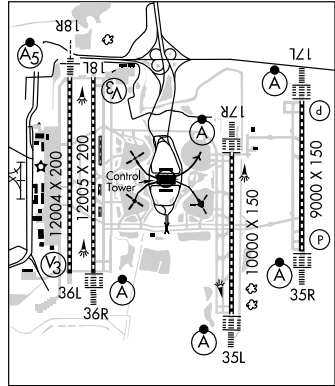
ILS/DME 111.15 I-CER Chan 48(Y) Rwy 35R. Class IIE.

ILS/DME 110.7 I-OJP Chan 44 Rwy 36R. Class III.

ILS/DME 111.9 I-TFE Chan 56 Rwy 18R. Class IA.

**HELIPAD H1:** H44X44 (CONC)

**HELIPORT REMARKS:** 24 hr PPR for Helipad ldg call 407-825-2036.





**ORLANDO SANFORD INTL** (SFB) 16 NE UTC-5(-4DT) N28°46.60' W81°14.13'

**JACKSONVILLE**

55 B S4 FUEL 100LL, JET A OX 3 TPA-1055(1000) AOE ARFF Index—See Remarks H-8H, L-21D, 24F  
NOTAM FILE SFB IAP, AD

**RWY 09L-27R:** H9600X150 (ASPH-GRVD) S-30, D-170, ST-175, DT-300 HIRL

**RWY 09L:** MALSR. PAPI(P4L)—GA 3.0° TCH 71'. Thld dsplcd 1000'.

**RWY 27R:** MALSR. PAPI(P4L)—GA 3.0° TCH 75'. Thld dsplcd 600'.  
Trees. Rgt tfc. 0.4% up.

**RWY 09R-27L:** H6647X75 (ASPH) S-30 HIRL 0.3% up W

**RWY 09R:** MALSR. PAPI(P4L)—GA 3.0° TCH 45'. Thld dsplcd 1647'.  
Rgt tfc.

**RWY 27L:** REIL. PAPI(P4L)—GA 3.0° TCH 45'.

**RWY 18-36:** H6002X150 (ASPH-CONC-GRVD)

S-30, D-170, ST-175, DT-300 MIRL

**RWY 18:** REIL. PAPI(P4L)—GA 3.0° TCH 45'.

**RWY 36:** REIL. PAPI(P4L)—GA 3.0° TCH 45'. Trees. Rgt tfc.

**RWY 09C-27C:** H3578X75 (ASPH) S-12 MIRL

**RWY 09C:** REIL. PAPI(P2L)—GA 4.0° TCH 35'. Pole. Rgt tfc.

**RWY 27C:** PAPI(P2L)—GA 3.0° TCH 27'. Trees.

**LAND AND HOLD SHORT OPERATIONS**

LANDING	HOLD SHORT POINT	DIST AVBL
<b>RWY 09L</b>	18-36	5500
<b>RWY 09C</b>	18-36	3150
<b>RWY 18</b>	09R-27L	4624
<b>RWY 27L</b>	18-36	5760
<b>RWY 36</b>	09L-27R	5300

**RUNWAY DECLARED DISTANCE INFORMATION:**

<b>RWY 09L:</b> TORA-9600 TODA-9600 ASDA-9600 LDA-8600
<b>RWY 09C:</b> TORA-3578 TODA-3578 ASDA-3578 LDA-3578
<b>RWY 09R:</b> TORA-6647 TODA-6647 ASDA-6647 LDA-5000
<b>RWY 27L:</b> TORA-6647 TODA-6647 ASDA-6132 LDA-6132
<b>RWY 27C:</b> TORA-3578 TODA-3578 ASDA-3578 LDA-3578
<b>RWY 27R:</b> TORA-9600 TODA-9600 ASDA-9600 LDA-9000

**AIRPORT REMARKS:** Attended continuously. Class I, ARFF Index D. CLOSED to repetitive air carrier training ops except 24 hrs PPR ctc arpt manager 407-585-4000 ext 4006 or 407-585-4119. ARFF index E avbl with 24 hr PPR (charter carriers on published schedule exempt). Rwy 09C-27C and Rwy 09R-27L non-air carrier use only. Rwy 18-36 and Rwy 09L-27R primary rwys for air carrier ops. Twy K and Twy K1 clsd to acft with wingspan greater than 80'. Twy P clsd to acft with wingspan greater than 40'. Noise sensitive area under ILS apch from SEMCO OM to Rwy 09L and from 4 miles out straight-in to Rwy 27R. Turbojets are to use company fly quiet or noise abatement procedures, for details ctc arpt manager at phone number 407-585-4000. Dense flight training activity in tfc pattern and local area; Rwy 09R-27L primary flight training rwy. Large birds, including eagles invof arpt. All acft with less than 30 seats arriving to clear Customs ctc 129.075 prior to ldg. PAEW on terminal ramp within 75' of Twy C centerline when acft using gates 3 or 4. When twr clsd ACTIVATE HIRL Rwy 09L-27R, Rwy 09R-27L, MIRL Rwy 18-36, PAPI Rwy 09L, Rwy 27R, Rwy 09R, Rwy 27L, Rwy 18 and Rwy 36—CTAF.

**WEATHER DATA SOURCES:** ASOS (407) 321-9384. HIWAS 112.2 ORL. LAWRS.

**COMMUNICATIONS:** CTAF 120.3 ATIS 125.975

Ⓡ **ORLANDO APP/DEP CON** 119.775 (South of SFB within 20 NM 3500' and blo) **CLNC DEL** 121.35 (When Twr CLOSED) 123.975 Clnc Del avbl when advertised on ATIS.

**TOWER** 120.3 135.25 (1130-0400Z) **GND CON** 121.35

**AIRSPACE:** CLASS C svc 1130-0400Z other times CLASS G.

**RADIO AIDS TO NAVIGATION:** NOTAM FILE ORL.

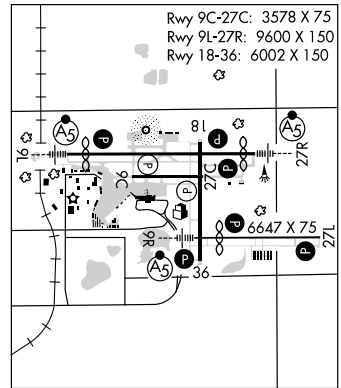
**ORLANDO (H) VORTAC** 112.2 ORL Chan 59 N28°32.56' W81°20.10' 021° 15 NM to fld. 102/00E.  
HIWAS.

**SANFORD NDB (MHW)** 408 SFB N28°47.10' W81°14.60' at fld. NOTAM FILE SFB.  
NDB unmonitored when twr clsd.

**ILS 108.9** I-SND Rwy 09L. ILS unmonitored when twr clsd.

**ILS/DME 111.55** I-OOS Chan 52(Y) Rwy 09R. Class I.

**ILS/DME 110.15** I-FNU Chan 38(Y) Rwy 27R. Class IB.



**ORLANDO APOPKA** (See APOPKA)

**ORMOND BEACH** N29°18.20' W81°06.76' NOTAM FILE OMN

JACKSONVILLE

(H) **VORTAC** 112.6 OMN Chan 73 at Ormond Beach Muni. 19/00E. NOTAM FILE PIE. **H-8H, L-21D, 24G**  
 VOR portion unusable 147°-155 byd 12 NM blo 2000'; useable 147°-155° byd 25 NM blo 3000'; useable 243°-253° byd 35 NM blo 3000'.  
**RCO** 122.1R 112.6T (ST PETERSBURG RADIO)  
**RCO** 122.4 (ST PETERSBURG RADIO)

**ORMOND BEACH MUNI** (OMN) 3 NW UTC-5(-4DT) N29°18.03' W81°06.82'

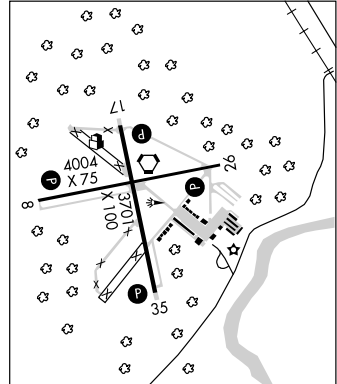
JACKSONVILLE

29 B S4 **FUEL** 100LL, JET A TPA-1029(1000) NOTAM FILE PIE **L-21D, 24G**  
**RWY** 08-26: H4004X75 (ASPH) S-30, D-40 MIRL **IAP, AD**  
**RWY** 08: PAPI(P2L)-GA 3.0° TCH 38'. Trees.  
**RWY** 26: PAPI(P2L)-GA 3.0° TCH 38'. Trees. Rgt tfc.  
**RWY** 17-35: H3701X100 (ASPH) S-30, D-40 MIRL  
**RWY** 17: REIL. PAPI(P2L)-GA 3.0° TCH 38'. Trees. Rgt tfc.  
**RWY** 35: PAPI(P2L)-GA 3.0° TCH 38'. Trees.

**AIRPORT REMARKS:** Attended 1200-0000Z±. Line of sight obstructed btn Rwys 08-26, 17-35. Twy C clsd indef. Portions of twy cracking with grass growing through. Noise abatement procedures in effect ctc arpt mgr at 386-676-3224 for details. Rwy 17-35 lgts OTS indef exc med/low ints. ACTIVATE MIRL Rwys 08-26 and 17-35 and PAPI Rwy 08, Rwy 26, Rwy 17 and Rwy 35, REIL Rwy 17-CTAF.

**WEATHER DATA SOURCES:** AWOS-3 118.475 (386) 615-7084.  
**COMMUNICATIONS:** CTAF 119.075 ATIS 118.475 UNICOM 123.05  
**RCO** 122.1R 112.6T (ST PETERSBURG RADIO)  
**RCO** 122.4 (ST PETERSBURG RADIO)  
**DAYTONA APP/DEP CON** 125.8  
**TOWER** 119.075 (1200-0000Z±) **GND CON** 121.625  
**CLNC DEL** 121.625

**AIRSPACE:** CLASS D svc 1200-0000Z± other times CLASS G.  
**RADIO AIDS TO NAVIGATION:** NOTAM FILE OMN.  
 (H) **VORTAC** 112.6 OMN Chan 73 N29°18.20' W81°06.76' at fld. 19/00E.  
**ASR**



**PAGE FLD** (See FT MYERS)

**PAHOKEE** N26°46.96' W80°41.49' NOTAM FILE MIA.

MIAMI

(H) **VORTAC** 115.4 PHK Chan 101 at Palm Beach Co Glades. 20/00. **HIWAS.** **H-8I, L-23C**  
**RCO** 122.35 122.1R 115.4T (MIAMI RADIO)

**PAHOKEE**

**PALM BEACH CO GLADES** (PHK) 3 SW UTC-5(-4DT) N26°47.10' W80°41.60'

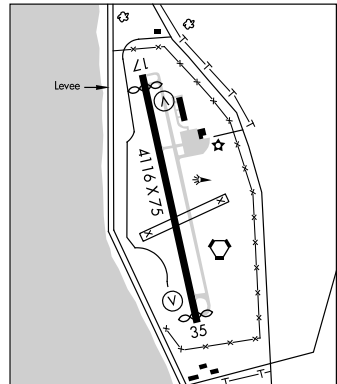
MIAMI

16 B S4 **FUEL** 100LL, JET A NOTAM FILE MIA **L-23C**  
**RWY** 17-35: H4116X75 (ASPH) S-20 MIRL **IAP**  
**RWY** 17: VASI(V2L)-GA 2.75° TCH 20'. Thld dsplcd 100'. P-line.  
**RWY** 35: VASI(V2L)-GA 2.5° TCH 20'. Thld dsplcd 50'. Fence.

**AIRPORT REMARKS:** Attended 1300-2300Z±. Parachute Jumping. Birds on and invof arpt. MIRL Rwy 17-35 preset on medium ints, to increase ints ACTIVATE-CTAF.

**WEATHER DATA SOURCES:** HIWAS 115.4 PHK.  
**COMMUNICATIONS:** CTAF/UNICOM 122.8  
**PAHOKEE RCO** 122.35 122.1R 115.4T (MIAMI RADIO)

Ⓡ **PALM BEACH APP/DEP CON** 124.6  
**RADIO AIDS TO NAVIGATION:** NOTAM FILE MIA.  
**PAHOKEE (H) VORTAC** 115.4 PHK Chan 101 N26°46.96' W80°41.49' at fld. 16/00E. **HIWAS.**



**PALATKA MUNI—LT. KAY LARKIN FLD** (28J) 2 NW UTC-5(-4DT) N29°39.50' W81°41.37' **JACKSONVILLE**  
 48 B S3 FUEL 100LL, JET A TPA—1048(1000) NOTAM FILE GNV H-8H, L-21D, 24G  
 RWY 09-27: H6000X100 (ASPH) S-21, D-60 MIRL IAP

RWY 09: PAPI(P4L)—GA 3.0° TCH 30'. Tree.  
 RWY 27: PAPI(P4L)—GA 3.0° TCH 30'. Thld dsplcd 449'. Tree.  
 RWY 17-35: H3510X75 (ASPH) S-31, D-60 MIRL 0.5% up S  
 RWY 17: PAPI(P2L)—GA 3.0° TCH 27'. Tree.  
 RWY 35: PAPI(P2L)—GA 3.45° TCH 35'. Trees.  
 RWY 12-30: H3000X75 (ASPH) S-10  
 RWY 12: Tree. RWY 30: Tree.

**AIRPORT REMARKS:** Attended 1300-0000Z±. Self serve AVGAS, JET A (PRIST) avbl 24 hrs with credit card. Parachute Jumping. Wildlife on and invof arpt. Rwy 17-35 restricted to acft 12,500 lbs gross weight or less. Rwy 12-30 cracking with grass growth. Preferential Rwy 09 conditions permitting. ACTIVATE MIRL Rwy 09-27, Rwy 17-35 and PAPI Rwy 09, Rwy 27 and Rwy 17, Rwy 35—CTAF. PAPI lgt operate continuously.

**WEATHER DATA SOURCES:** AWOS-3 119.92 (386) 312-2212.

**COMMUNICATIONS:** CTAF/UNICOM 122.8

RCO 122.25 (GAINESVILLE RADIO)

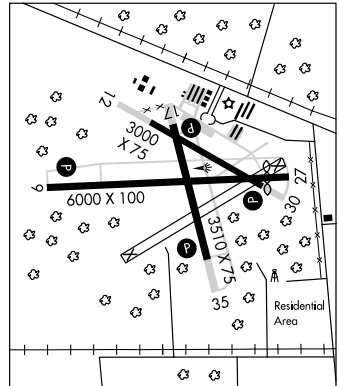
Ⓡ JACKSONVILLE APP/DEP CON 121.3

**RADIO AIDS TO NAVIGATION:** NOTAM FILE GNV.

GATORS (L) VORTAC 116.2 GNV Chan 109 N29°41.53' W82°16.38' 098° 30.6 NM to fld. 128/04W.

HIWAS.

NDB (MHW) 243 IAK N29°39.17' W81°48.70' 090° 6.4 NM to fld. NDB unmonitored 0000-1300Z±.



**PALM BEACH CO GLADES** (See PAHOKEE)

**PALM BEACH CO PARK** (See WEST PALM BEACH)

**PALM BEACH INTL** (See WEST PALM BEACH)

## PALM COAST

**FLAGLER CO** (XFL) 3 E UTC-5(-4DT) N29°28.04' W81°12.38' **JACKSONVILLE**  
 33 B S4 FUEL 100LL, JET A TPA—1033(1000) NOTAM FILE GNV H-8H, L-21D, 24G  
 RWY 06-24: H5000X100 (ASPH) S-60 MIRL IAP

RWY 06: PAPI(P2L)—GA 3.0° TCH 40'. Trees.  
 RWY 24: PAPI(P2L)—GA 3.0° TCH 40'. Trees.  
 RWY 11-29: H4999X100 (ASPH) S-60 MIRL  
 RWY 11: PAPI(P2L)—GA 3.0° TCH 40'. Trees.  
 RWY 29: PAPI(P2L)—GA 3.0° TCH 40'. Trees.

**AIRPORT REMARKS:** Attended 1200-2300Z±. For fuel after hrs call 386-437-0401, 24 hrs in advance. Caution: Occasional ultralight and gyro-copter activity center and south of arpt. Twy D south of Twy E clsd indef. Twy C south of Rwy 06-24 clsd indef. Noise abatement procedures in effect, ctc arpt manager for details at 386-437-0401. Noise sensitive area northwest quadrant. All acft must come to full stop and use arpt taxi pattern.

**WEATHER DATA SOURCES:** AWOS-3 128.325 (386) 437-7334.

**COMMUNICATIONS:** CTAF 118.95 ATIS 128.325 UNICOM 123.0

Ⓡ DAYTONA APP/DEP CON 125.8

TOWER 118.95 (1200-0200Z±) GND CON 121.75 CLNC DEL 118.95

**AIRSPACE:** CLASS D svc 1200-0200Z± other times CLASS G.

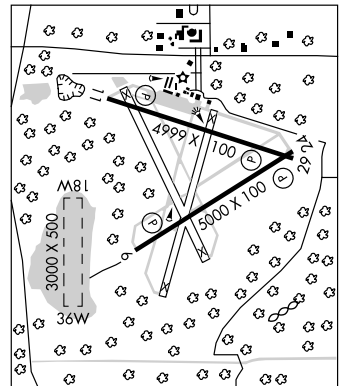
**RADIO AIDS TO NAVIGATION:** NOTAM FILE OMN.

ORMOND BEACH (H) VORTAC 112.6 OMN Chan 73 N29°18.20' W81°06.76' 333° 11 NM to fld. 19/00E.

22

**WATERWAY 18W-36W:** 3000X500 (WATER)

**SEAPLANE REMARKS:** For seaplane refueling at lake call 386-437-0401, 24 hrs in advance. Rwy 18W-36W seaplane ldg area is Gore Lake (3196' by 1633'). 40' trees at water's edge all quadrants. Plan all apchs at heading 180° or 360° past trees. Rwy 18W-36W ldg area not marked.



**PALMETTO**

**AIRPORT MANATEE** (48X) 7 NE UTC-5(-4DT) N27°38.55' W82°31.21'

MIAMI

27 S2 NOTAM FILE PIE

RWY 07-25: 3405X100 (TURF) LIRL

RWY 07: Brush. Rgt tfc. RWY 25: Brush.

**AIRPORT REMARKS:** Attended Mon-Fri 1400-2200Z†, Sat 1400-1700Z†. Rwy 07-25 first 500' E end soft after rains. Rwy 07-25 thlds marked by one green lgt and four buckets on each side of rwy.

**COMMUNICATIONS:** CTAF 122.9

**PANACEA**

**WAKULLA CO** (2J0) 3 S UTC-5(-4DT) N29°59.37' W84°23.72'

JACKSONVILLE

11 B NOTAM FILE GNV

RWY 18-36: 2590X70 (TURF) LIRL

RWY 18: Thld dsplcd 200'. Road. RWY 36: Thld dsplcd 375'. Trees.

**AIRPORT REMARKS:** Unattended. Parachute Jumping. Ground access by prior request 850-984-0590. +50' trees both sides of rwy 100' from centerline in transitional surface. Rwy 18-36 length and width and dsplcd thlds marked with white tires. Rwy 18-36 north 500' soft turf. ACTIVATE LIRL Rwy 18-36-CTAF.

**COMMUNICATIONS:** CTAF 122.9

**PANAMA CITY**

**NORTHWEST FLORIDA-PANAMA CITY INTL** (ECP) 10 S UTC-6(-5DT) N30°21.49' W85°47.74' NEW ORLEANS

69 B Class I, ARFF Index B NOTAM FILE ECP Not insp.

H-8G, L-21C, 22I

RWY 16-34: H10000X150 (CONC-GRVD) S-100, D-155, ST-400, DT-750 HIRL CL

IAP, AD

RWY 16: MALSR. TDZL. PAPI(P4L)-GA 2.83° TCH 66'.

RWY 34: REIL. PAPI(P4L)-GA 2.83° TCH 73'.

**RUNWAY DECLARED DISTANCE INFORMATION:**

RWY 16: TORA-10000 TODA-10000 ASDA-10000 LDA-10000

RWY 34: TORA-10000 TODA-10000 ASDA-10000 LDA-10000

**AIRPORT REMARKS:** ARPT IS NEW: RELOCATING FROM PANAMA CITY-BAY CO INTL (PFN) EFFECTIVE MAY 22, 2010. REVIEW NOTAMS FOR PFN AND ECP FOR LATEST CHANGES. Attended continuously. All military VIP arr/dep shall be at arpt terminal with prior approval from arpt authority at (850)763-6751 x206.

**WEATHER DATA SOURCES:** LAWRS.

**COMMUNICATIONS:** CTAF 118.95 ATIS 119.975

Ⓡ TYNDALL APP/DEP CON 124.15 (South abv 5000')

JAX CENTER APP/DEP CON 119.1

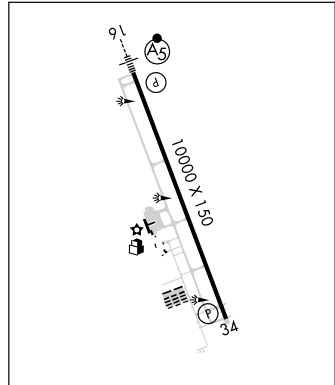
TOWER 118.95 (1400-0400Z†) GND CON 121.65

**AIRSPACE:** CLASS D svc 1400-0400Z† other times CLASS G.

**RADIO AIDS TO NAVIGATION:** NOTAM FILE ECP.

(L) VORTAC 114.3 PFN Chan 90 N30°12.98' W85°40.86' 325° 10.4 NM to fld. 10/0W.

ILS/DME 111.15 I-PUK Chan 48(Y) Rwy 16.



**PANAMA CITY—BAY CO INTL** (PFN) 3 NW UTC-6(-5DT) N30°12.73' W85°40.97'

**NEW ORLEANS**

20 B S4 FUEL 100LL, JET A OX 1, 2 LRA ARFF Index—See Remarks

H-8G, L-21C, 221

NOTAM FILE PFN

IAP, AD

**RWY 14-32:** H6308X150 (ASPH-GRVD) S-100, D-174, ST-175, DT-300 HIRL

**RWY 14:** MALSR.

**RWY 32:** REIL. VASI(V4L)—GA 3.0° TCH 50'. Trees.

**RWY 05-23:** H4884X150 (ASPH) S-40, D-70, ST-89, DT-120 MIRL

**RWY 05:** VASI(V4L). Trees.

**RWY 23:** VASI(V4L)—GA 3.0° TCH 39'. Trees.

**AIRPORT REMARKS:** AIRPORT WILL BE CLOSING AND REPLACED BY THE NEW NORTHWEST FLORIDA—PANAMA CITY INTL ARPT (KECP) ON/ABOUT 22 MAY. CHECK NOTAMS BOTH LOCATIONS. Attended continuously. Heavy bird activity on and in/ovf arpt. Class I, ARFF Index B. ARFF equipment and personnel meet FAR 139 Index B, call 850-769-4791/6033. Acft arriving/departing S.E.—N.W. use caution due to intensive military jets transiting arpt tfc area 1500' and above on apch to Tyndall AFB. All IFR acft departing Rwy 14 must turn to assigned heading within 1 NM of departure EOR. ACTIVATE HIRL Rwy 14-32; MIRL Rwy 05-23; MALSR Rwy 14; REIL Rwy 32 and taxiway lghts—CTAF. Flight Notification Service (ADCUS) avbl.

**WEATHER DATA SOURCES:** ASOS (850) 872-0385. LAWRS.

**COMMUNICATIONS:** CTAF 120.5 ATIS 119.975 UNICOM 122.95

RCO 122.1R 114.3T (GAINESVILLE RADIO)

® **TYNDALL APP/DEP CON** 124.15 (South abv 5000') 125.2 (North abv 5000') (Mon-Fri 1200-0400Z‡, Sat-Sun 1500-2300Z‡). Clsd holidays and weekends associated with holidays, other times ctc.

**JAX CENTER APP/DEP CON** 119.1

**TOWER** 120.5 (1200-0400Z‡) **GND CON** 121.65

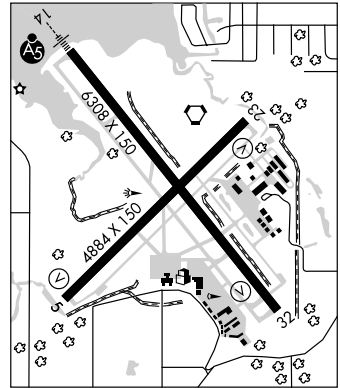
**AIRSPACE:** CLASS D svc 1200-0400Z‡ other times CLASS G.

**RADIO AIDS TO NAVIGATION:** NOTAM FILE PFN.

(L) **VORTAC** 114.3 PFN Chan 90 N30°12.98' W85°40.86' at fld. 10/OW.

**LYNNE NDB (LOM)** 278 PF N30°19.60' W85°46.94' 143° 8.6 NM to fld.

**ILS** 110.5 I-PFN Rwy 14. BC unusable. LOM LYNNE NDB. (ILS unmonitored when twr clsd).



**PATRICK AFB** (COF)(KCOF) AF 3 S UTC-5(-4DT) N28°14.10' W80°36.60'  
 8 B TPA—See Remarks Class I, ARFF Index A NOTAM FILE COF Not insp.  
**RWY 02-20:** H9023X200 (ASHP-CONC-GRVD) PCN 50 R/C/W/T HIRL  
**RWY 02:** ALSF1. PAPI(P4L). **RWY 20:** PAPI(P4L).  
**RWY 11-29:** H4000X200 (ASPH) PCN 54 F/B/W/T MIRL  
**RWY 11:** PAPI(P4L). **RWY 29:** PAPI(P4L). Thld dsplcd 300'.

**JACKSONVILLE**  
**H-81, L-24F**  
**DIAP, AD**

**RUNWAY DECLARED DISTANCE INFORMATION**  
**RWY 02:** TORA-9023 TODA-9023  
**RWY 20:** TORA-9023 TODA-9023

**MILITARY SERVICE:** Lgt Rwy 02-20 edge lgts are positioned approximately 30' from usable surface. **FUEL J8**  
**FLUID SP PRESAIR LHOX LOX OIL O-128-133-148 TRAN ALERT** Opr 1300-0500Z†, clsd holidays. All tran act rqr Tran Alert assistance no arr later than 0430Z†.

**MILITARY REMARKS:** Opr 1300-0500Z†. **RSTD** Acft turns on Rwy 02-20 restricted to conc ends. PPR for all acft, except EVAC, DSN 854-2222 C321-494-2222. East side Twy C clsd to jet acft. Run-on ldg/tkf conducted by rotary wing acft equipped with skids rstd to Rwy 11-29 west of Rwy 02-20 and Twy B south of Twy C. **CAUTION** First 240' Rwy 29 not visible from twr. Exercise caution due to extensive local general aviation acft over Melbourne Intl, 7 NM S of Patrick AFB during VFR weather conditions. Bird hazard potential exists. Migratory Season Phase II Oct 1-Mar 31. During Bird Watch Condition Moderate, tkf and ldg permission. During Bird Watch Condition Severe, tkf and ldg prohibited. Ctc TWR/GND/ATIS for current Bird Watch Condition Code. Rwy 11-29 has NSTD landing zone touchdown box markings. **TFC PAT** TPA-1500(1492) rectangular, 2000(1992) overhead. **CSTMS/AG/IMG** All acft rqr support ctc PTD with arr info 1 hr prior to ldg via direct air/gnd communications or telephone patch. Provide 2 hr notification Sat, Sun. If no notice expect 1-2 hr delay. **MISC** Base OPS DSN 854-2222, C321-494-2222, fax C321-494-6442. WX DSN 467-8484, C321-853-8484. Fleet svc not avbl. Rwy 02-20 mid 7000' asphalt. Rwy 02-20 first 100' grooved conc. No COMSEC storage avbl at AMOPS, ctc CMD POST (bldg 423, extension 7001) for COMSEC storage.

**COMMUNICATIONS:** ATIS 119.175 273.5 **PTD** 139.3 372.2

**(R) ORLANDO APP/DEP CON** 132.65 134.95 281.425 358.3  
**TOWER** 133.75 269.375 (1300-0500Z†) **GND CON** 124.35 335.8  
**CLNC DEL** 118.4 289.4

**PATRICK COMD POST** (Call BARRIER) 138.3 383.0 (Global HF thru CAPE ROD) **PMSV METRO** 344.6  
**KING OPS** 150.35 321.0 **RESCUE OPS** 138.475 255.5

**AIRSPACE:** CLASS D svc 1300-0500Z†, other times CLASS G.

**RADIO AIDS TO NAVIGATION:** NOTAM FILE MLB.

**MELBOURNE (L) VOR/DME** 110.0 MLB Chan 37 N28°06.32' W80°38.12' 012° 7.9 NM to fld. 30/2W.  
**(T) TACAN** Chan 97 COF (115.0) N28°14.26' W80°36.71' at fld. 10/4W. NOTAM FILE COF. Unmonitored 0500-1300Z†. No NOTAM MP Wed 0900-1500Z†.

**ILS** 109.1 I-COF Rwy 02. Unmonitored 0500-1300Z†. No NOTAM MP Tue 0900-1500Z†.  
**ILS** 110.9 I-PKC Rwy 20. Unmonitored 0500-1300Z†. No NOTAM MP Thu 0900-1500Z†.

**COMM/NAV/WEATHER REMARKS:** ILS Rwy 02 coupled/autoland ILS apch use caution, localizer signal not protected, possible interference. OM not installed, DME or RADAR rqr. Weather DSN 467-8484

**PENSACOLA**

**COASTAL** (83J) 10 NW UTC-6(-5DT) N30°31.91' W87°23.12'  
 110 TPA-1010(900) NOTAM FILE GNV

**NEW ORLEANS**

**RWY 18-36:** 2526X230 (TURF)  
**RWY 18:** Thld dsplcd 500'. Fence. Rgt tfc. **RWY 36:** Thld dsplcd 360'. Fence.

**AIRPORT REMARKS:** Attended 1500Z†-SS. Extensive military helicopter opr at adjacent fld ¼ mile N-E. Glider activity on and invof arpt. Rwy 18-36 length and width and dsplcd thlds marked with pavers.

**COMMUNICATIONS:** CTAF/UNICOM 122.8

**FERGUSON** (82J) 7 SW UTC-6(-5DT) N30°23.90' W87°20.93'  
 27 S4 **FUEL** 100LL TPA-527(500) NOTAM FILE GNV

**NEW ORLEANS**  
**L-21C, 22H**

**RWY 18-36:** H3200X200 (ASPH-TURF) LIRL  
**RWY 18:** Tree. **RWY 36:** Tree.

**AIRPORT REMARKS:** Attended Mon-Sat 1500-0100Z†, Sun 2000-2200Z†. After hrs call 850-455-4171. Fuel avbl only during attendance hrs. Frequent flight demonstrations and preactive airshows at Pensacola NAS. Arpt lies within 3 NM of Pensacola NAS (Forrest Sherman Fld) NPA. Apch and dep N of the arpt. Rwy 18-36 eastern 40' asph entire length and western 80' turf entire length. ACTIVATE LIRL Rwy 18-36-CTAF.

**COMMUNICATIONS:** CTAF/UNICOM 122.8

**RADIO AIDS TO NAVIGATION:** NOTAM FILE CEW.

**CRESTVIEW (H) VORTACW** 115.9 CEW Chan 106 N30°49.57' W86°40.75' 231°43.1 NM to fld.  
 255/03E. **HIWAS.**

**PENSACOLA RGNL** (PNS) 3 NE UTC-6(-5DT) N30°28.41' W87°11.20'

121 B S4 FUEL 100, 100LL, JET A OX 1 TPA-1121(1000) LRA

Class I, ARFF Index C NOTAM FILE PNS

**RWY 17-35:** H7004X150 (CONC-GRVD) S-85, D-150, ST-175,  
DT-270 HIRL CL 0.3% up N

**RWY 17:** MALSR. TDZL. P-line.

**RWY 35:** REIL. PAPI(P4L)—GA 3.0° TCH 55'.

**RWY 08-26:** H7000X150 (ASPH) S-85, D-150, ST-175, DT-270  
HIRL

**RWY 08:** REIL. PAPI(P4L)—GA 3.0° TCH 50'. Pole.

**RWY 26:** REIL. PAPI(P4L)—GA 3.0° TCH 50'.

**AIRPORT REMARKS:** Attended continuously. Black hole illusion exist during Rwy 26 apch at night. Fixed wing VFR departures proceed to arpt boundary before turning unless otherwise directed by ATC. Rwy 08 is preferred dep rwy. Turbojet powered acft with a maximum certified tkf weight over 75,000 lbs should execute the standard noise abatement departure profile for all departures in accordance with FAA AC 91-53. Helicopter Idg ctc 850-438-6056. Helicopter parking is located SW of air carrier ramp on the asph ramp. Large numbers of birds on and invof arpt. Rwy 08 has 5' radar reflector 1651' from thld. PPR 24 hrs for unscheduled air carrier ops with more than 30 passenger seats or for unscheduled acft greater than 65,000 lbs gross weight call 850-436-5000. Run-up pad for piston acft located on twy D between twy D1 and twy C. Face nose of acft south. All other acft run-up info, ctc ops at 850-436-5000. Twy C south of Rwy 08-26, Twy C1, Twy C2, Twy D east of Rwy 17-35, Twy D1, Twy D2, Twy D3, Twy D4 and Twy D5 are only 35' wide and are clsd to acft with a wingspan larger than 79'. Rwy 35 RVR touchdown. When twr clsd, ACTIVATE HIRL Rwy 17-35 and HIRL Rwy 08-26, MALSR Rwy 17—CTAF. PAPI Rwy 08, Rwy 26 and Rwy 35 on continuously. Flight Notification Service (ADCUS) avbl.

**WEATHER DATA SOURCES:** ASOS (850) 436-4799. LAWRS. LLWAS. Unmonitored 0500-1130Z‡.

**COMMUNICATIONS:** CTAF 119.9 ATIS 121.25 UNICOM 122.95

RCD 122.6 122.2 (GAINESVILLE RADIO)

® APP/DEP CON 120.05 (160°-250°) 119.0 (340°-159°) 118.6 (251°-339°)

TOWER 119.9 (1130-0500Z‡) GND CON 121.9 CLNC DEL 123.725

**AIRSPACE:** CLASS C 1130-0500Z‡, other times CLASS E.

**RADIO AIDS TO NAVIGATION:** NOTAM FILE CEW.

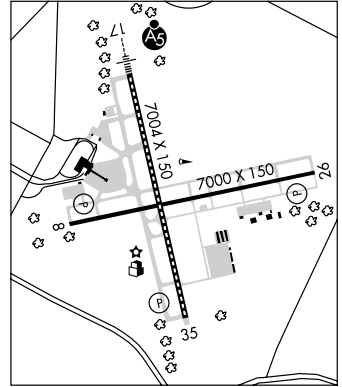
**CRESTVIEW (H) VORTACW** 115.9 CEW Chan 106 N30°49.57' W86°40.75' 228° 33.7 NM to fld. 255/03E.  
HIWAS.

**SAUFLEY (L) VOR** 108.8 NUN N30°28.33' W87°20.15' 088° 7.7 NM to fld. NOTAM FILE PNS.

**PICKENS NDB (MHW)** 326 PKZ N30°26.22' W87°10.70' 348° 2.2 NM to fld. NOTAM FILE PNS.

**ILS/DME** 111.1 I-PNS Chan 48 Rwy 17. Class IA. ILS unmonitored during hrs twr is clsd.

**ILS/DME** 110.95 I-PHC Chan 46(Y) Rwy 26.



NEW ORLEANS

H-7E, 8G, L-21C, 22H

IAP, AD

**PENSACOLA NAS** (FORREST SHERMAN FLD) (NPA)(KNPA) N 6 SW UTC-6(-5DT)

NEW ORLEANS

N30°21.20' W87°19.08'

H-7E, 8G, L-21C, 22H

28 B NOTAM FILE PNS Not insp.

DIAP, AD

**RWY 07L-25R:** H8002X200 (ASPH) PCN 48 R/C/W/T HIRL

**RWY 07L:** ALSF1 OLS. **RWY 25R:** OLS.

**RWY 07R-25L:** H8001X200 (ASPH) PCN 50 F/B/W/T HIRL

**RWY 07R:** OLS. **RWY 25L:** OLS.

**RWY 01-19:** H7137X200 (ASPH) PCN 44 F/B/W/T HIRL

**RWY 01:** OLS. **RWY 19:** OLS.

**ARRESTING GEAR/SYSTEM**

**RWY 07L** HOOK E28(B) (1200')

HOOK E28(B) (1300') **RWY 25R**

**RWY 07R** HOOK E28(B) (1300')

HOOK E28(B) (1450') **RWY 25L**

**RWY 01** HOOK E28(B) (1544')

HOOK E28(B) (1100') **RWY 19**

**MILITARY SERVICE:** LGT Mobile OLS 3.25° avbl all rwy. **A-GEAR** Short fld arresting gear de-rigged, long fld rigged. 15 min notice for short fld arrestment. Status broadcast on ATIS. **JASU** 5(NC-8) 6(GTC-85 Navy F4 emerg start only) 3(NCPP-105). **FUEL** J5, J8 J5 limited and requires prior arrangement.

**FLUID** SP LHOX LOX OXRB Acft nitrogen and oxygen svc avbl 1400-2200Z± weekends and holidays.

**OIL** O-128-148-156 **TRAN ALERT** Tran svc avbl Mon-Fri 1300-0500Z±, Sat 1600-2330Z±, Sun and holidays 1900-0230Z±; other times no tran acft authorized. Expect extensive servicing delays during tran alert hr.

**MILITARY REMARKS:** Opr Mon-Fri 1300-0500Z±, Sat 1600-2330Z±, Sun 1900-0230Z±, holidays by NOTAM. See FLIP

AP/1 Supplementary Arpt Remarks. **RSTD** PPR all acft except AIREVAC. Ctc Base OPS for PPR number DSN 922-2431, C850-452-2431. **CAUTION** Expect simultaneous opr during duel rwy ops. Intense VFR training tfc vicinity Saufley Fld NOLF. Ponding occurs after moderate to heavy rain. **TFC PAT** Ldg/taxi light required all ldg when weather conditions permit. Wheels Watch not on station. Reduced rwy separation standard in effect Chief of Naval Air Training acft only. Multiple apch severely limited during single rwy opr. **NS ABTMT** Req all acft remain at or abv 500' and 0.5 NM off-shore from Navarre Beach to west of Johnson Beach due to nesting of protected species Apr-Oct. **CSTMS/AG/IMG** Customs, Agriculture, avbl if prior arrangements made with minimum 48 hr advance notice.

**COMMUNICATIONS: SFA** ATIS 124.35 266.8 (Mon-Fri 1300-0500Z±, Sat 1400-2200Z±, Sun & holidays 2000-0400Z±)

Ⓡ **APP CON** 120.05 120.65 270.8

**SHERMAN TOWER** 120.7 340.2 (Mon-Fri 1300-0500Z±, Sat 1600-2330Z±, Sun 1900-0230Z±, holidays by NOTAM) **SHERMAN GND CON** 121.7 336.4 **SHERMAN CLNC DEL** 134.1 268.7 (Dep acft ctc CLNC DEL prior to taxi.)

Ⓡ **DEP CON** 120.65 270.8

**PMSV METRO** 359.6 **SHERMAN BASE OPS** 312.1

**AIRSPACE: CLASS C** svc Mon-Fri 1300-0500Z±, Sat 1600-2200Z±, Sun 2000-0400Z± and holidays, other times ctc **APP CON** other times CLASS G.

**RADIO AIDS TO NAVIGATION:** NOTAM FILE NPA.

(L) **TACAN** Chan 119 NPA (117.2) N30°21.48' W87°18.99' at fld. 24/1E. Opr only during fld opr hr. TACAN unusable:

030-050° blo 2500'

051°-230° byd 30 NM blo 1500'

231°-029° byd 30 NM blo 2500'

**SAUFLEY (L) VOR** 108.8 NUN N30°28.33' W87°20.15' 172° 7.2 NM to fld. NOTAM FILE PNS.

**ILS** 109.3 I-NPA Rwy 07L.

**ASR/PAR**

**COMM/NAV/WEATHER REMARKS:** Radar see Terminal FLIP for Radar Minima.



**PERRY-FOLEY** (4ØJ) 3 S UTC-5(-4DT) N30°04.16' W83°34.84'

JACKSONVILLE

44 B FUEL 100LL, JET A NOTAM FILE GNV

L-21D, 22J

RWY 18-36: H4986X100 (ASPH) S-30 MIRL

IAP

RWY 18: PAPI(P2L)—GA 4.0°. Trees.

RWY 36: PAPI(P2L)—GA 4.0°. Trees.

RWY 12-30: H4754X100 (ASPH) S-30 MIRL

RWY 12: REIL. PAPI(P2L)—GA 4.0°. Trees.

RWY 30: PAPI(P2L)—GA 4.0°. Trees.

RWY 06-24: H4378X150 (ASPH) S-30

RWY 06: Tree. RWY 24: Trees.

**AIRPORT REMARKS:** Unattended. Fuel self svc with credit card.

Centerline reflectors Rwy 18-36. ACTIVATE MIRL Rwy 12-30, Rwy 18-36, and REIL Rwy 12—CTAF. PAPIs Rwy 12, Rwy 30, Rwy 18 and Rwy 36 opr continuously.

**WEATHER DATA SOURCES:** AWOS-1 118.375 (850) 838-3526. OTS indef.**COMMUNICATIONS:** CTAF/UNICOM 122.8

RCO 122.45 (GAINESVILLE RADIO)

® JAX CENTER APP/DEP CON 127.8

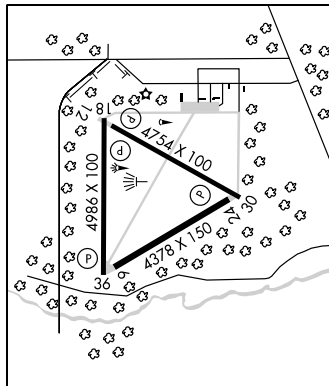
**RADIO AIDS TO NAVIGATION:** NOTAM FILE GNV.

GREENVILLE (L) VORTAC 109.0 GEF Chan 27 N30°33.08'

W83°46.99' 159° 30.7 NM to fld. 220/01E.

FOLEY NDB (MHW) 254 FPY N29°59.77' W83°35.18' 007°

4.4 NM to fld. Unmonitored indef. SHUTDOWN.

**PETER O KNIGHT** (See TAMPA)**PETER PRINCE FLD** (See MILTON)**PICKENS** N30°26.22' W87°10.70' NOTAM FILE PNS.

NEW ORLEANS

NDB (MHW) 326 PKZ 348° 2.2 NM to Pensacola Rgnl.

L-21C, 22H

**PICNY** N27°51.68' W82°32.76' NOTAM FILE TPA.

MIAMI

NDB (HW/LDM) 388 AM 008° 6.9 NM to Tampa Intl.

H-8H, L-21D, 24F

**PIERSON MUNI** (2J8) 1 N UTC-5(-4DT) N29°15.00' W81°27.55'

JACKSONVILLE

63 NOTAM FILE PIE

RWY 05-23: 2600X200 (TURF)

RWY 05: Pole. RWY 23: Trees. Rgt tfc.

**AIRPORT REMARKS:** Unattended. Center of rwy in fair condition, remainder in poor condition.**COMMUNICATIONS:** CTAF 122.9**PILOT COUNTRY** (See BROOKSVILLE)**PLANTATION** N26°07.94' W80°13.13' NOTAM FILE FLL.

MIAMI

NDB (MHW) 242 PJN 138° 5.1 NM to Fort Lauderdale-Hollywood Intl.

H-8I, L-23C, A

**PLANT CITY** (PCM) 2 SW UTC-5(-4DT) N28°00.01' W82°09.80'  
 153 B S4 FUEL 100, JET A TPA-953(800) NOTAM FILE PCM  
**RWY 10-28:** H3948X75 (ASPH) S-20 MIRL (NSTD) 0.3% up W  
**RWY 10:** REIL. PAPI (P2L)—GA 3.0° TCH 22'. Thld dsplcd 198'.  
 Road.  
**RWY 28:** REIL. PAPI (P2L)—GA 3.0° TCH 24'. Trees.

**AIRPORT REMARKS:** Attended 1200-0000Z†. Rwy 10-28 NSTD MIRL, first 200' of Rwy 10 to dsplcd thld unlighted. ACTIVATE MIRL Rwy 10-28, and PAPI Rwys 10 and 28 and REIL Rwys 10 and 28—CTAF.

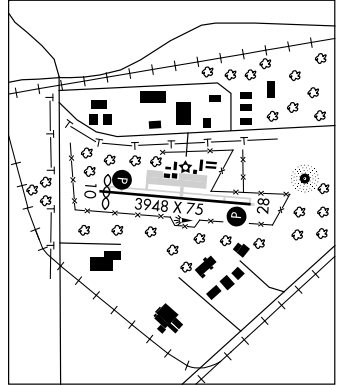
**WEATHER DATA SOURCES:** AWOS-3 120.025 (813) 764-8259.  
**COMMUNICATIONS:** CTAF/UNICOM 123.05

Ⓡ **TAMPA APP/DEP CON** 120.65 119.9  
**GCO** 121.725 (Tampa clearance delivery, for PCM.)  
**RADIO AIDS TO NAVIGATION:** NOTAM FILE LAL.

**LAKELAND (H) VORTAC** 116.0 LAL Chan 107 N27°59.17' W82°00.83' 275° 8 NM to fld. 135/01E.

**NDB (MHW)** 346 PCM N28°00.15' W82°09.40' at fld. NOTAM FILE PIE.

**JACKSONVILLE**  
 L-21D, 24F  
 IAP



**POMPANO BEACH AIRPARK** (PMP) 1 NE UTC-5(-4DT) N26°14.83' W80°06.66'  
 19 B S4 FUEL 100LL, JET A OX 1, 2, 3, 4 TPA—See Remarks NOTAM FILE PMP  
**RWY 15-33:** H4418X150 (ASPH) S-30 MIRL

**MIAMI**  
 L-23C, A  
 IAP, AD

**RWY 15:** ODALS. PAPI(P4L)—GA 3.50° TCH 46'. Trees.  
**RWY 33:** REIL. PAPI(P4L)—GA 3.50° TCH 48'. Trees.  
**RWY 06-24:** H4001X150 (ASPH) S-20 MIRL  
**RWY 06:** REIL. PAPI(P2L)—GA 3.75° TCH 42'. Trees.  
**RWY 24:** REIL. PAPI(P2L)—GA 3.50° TCH 49'. Trees.  
**RWY 10-28:** H3502X100 (ASPH) S-26 MIRL  
**RWY 10:** REIL. PAPI(P2L)—GA 3.50° TCH 41'. Pole.  
**RWY 28:** REIL. PAPI(P2L)—GA 3.50° TCH 45'. Trees.

**LAND AND HOLD SHORT OPERATIONS**

LANDING	HOLD SHORT POINT	DIST AVBL
RWY 10	15-33	3000
RWY 15	10-28	3800

**AIRPORT REMARKS:** Attended 1300-0100Z†. Numerous birds on and in/ov arpt. Acft with gross weight more than 30,000 pounds prohibited on Rwy 15-33. Rwy 06-24 and Rwy 10-28 limited to GWT 12500 lbs or less by arpt manager. TPA—for fixed wing acft 798(779), TPA for helicopters 498(479). All rwys noise sensitive, ctc arpt manager for helicopter and fixed wing operating procedures—954-786-4135. When twr clsd MIRL Rwy 15-33 and rwy most aligned with wind preset med ints only.

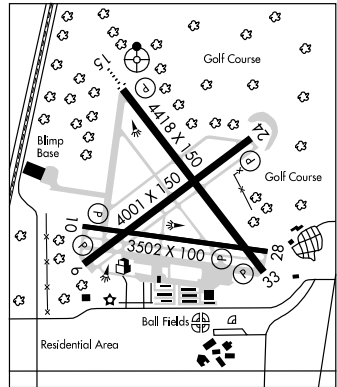
**WEATHER DATA SOURCES:** ASOS (954) 783-3720. LAWRS.  
**COMMUNICATIONS:** CTAF 125.4 ATIS 120.55 UNICOM 122.95

Ⓡ **MIAMI APP/DEP CON** 119.7 (Usable 4000' and blo)  
**TOWER** 125.4 (1300-0100Z†) **GND CON** 121.9

**AIRSPACE:** CLASS D svc 1300-0100Z† other times CLASS G.

**RADIO AIDS TO NAVIGATION:** NOTAM FILE FLL.

**FT. LAUDERDALE (H) VOR/DME** 114.4 FLL Chan 91 N26°04.49' W80°09.15' 012° 10.6 NM to fld. 10/00E.  
**ILS/DME** 109.75 I-PMP Chan 34(Y) Rwy 15. LOC only.



**PORT ST JOE**

**COSTIN** (A51) 2 S UTC-5(-4DT) N29°45.51' W85°17.35'  
 13 NOTAM FILE GNV  
**RWY 18-36:** 4230X65 (TURF)

**NEW ORLEANS**

**RWY 18:** Thld dsplcd 660'. Tree. **RWY 36:** Thld dsplcd 1000'. Tree.

**AIRPORT REMARKS:** Unattended. Ldg fee. Rwy 18-36 south 1000' rough, soft and sandy. 550' radio twr located 1.5 miles North of arpt. No touch and go lds. Rwy 18 dsplcd thld marked with 3 PVC pipes painted white placed perpendicular to centerline.

**COMMUNICATIONS:** CTAF 122.9

**PRAIZ** N26°11.14' W80°17.91' NOTAM FILE FXE.  
 NDB (MHW/LOM) 221 FX 087° 6.9 NM to Ft Lauderdale Exec. Unmonitored when twr clsd.

MIAMI  
 L-23C, A

**PUNTA GORDA** N26°55.01' W81°59.48' NOTAM FILE PIE.  
 (T) VORW 110.2 PGD at Charlotte Co. VOR unusable 166°-183° byd 20 NM.  
 RCO 122.025 (ST PETERSBURG RADIO)

MIAMI  
 L-21D, 23B

## PUNTA GORDA

**CHARLOTTE CO** (PGD) 3 SE UTC-5(-4DT) N26°55.17' W81°59.43'

MIAMI  
 H-8H, L-21D, 23B  
 IAP

26 B S4 FUEL 100LL, JET A, A+ OX 1, 2 TPA-1026 (1000)  
 Class I, ARFF Index B NOTAM FILE PGD

**RWY 04-22:** H7193X150 (ASPH-GRVD) S-45, D-95, DT-150,  
 DDT-420 HIRL

**RWY 04:** REIL. PAPI(P4L)—GA 3.0° TCH 47'. Trees.

**RWY 22:** REIL. PAPI(P4L)—GA 3.0° TCH 31'. Trees.

**RWY 15-33:** H5688X150 (ASPH) S-45, D-80, DT-140 MIRL

**RWY 15:** REIL. PAPI(P4L)—GA 3.0° TCH 43'. Thld dsplcd 561'.  
 Trees.

**RWY 33:** REIL. PAPI(P4L)—GA 3.0° TCH 31'. Trees.

**RWY 09-27:** H5044X150 (ASPH) S-45, D-80, DT-140, DDT-420

**RWY 09:** Trees. **RWY 27:** Tree.

**AIRPORT REMARKS:** Attended continuously. All fuel self serve, avbl 24hr with credit card. Rwy 09-27 length 2630X60' rstd to acct less than 6000 lbs, CLOSED to air carrier ops. Arriving jet acct and all acct over 12,500 lbs maintain 2000' AGL until established on final apch. HIRL Rwy 04-22 and MIRL Rwy 15-33 preset on low ints; to incr ints and ACTIVATE PAPI Rwy 04, Rwy 22, Rwy 15 and Rwy 33 and REIL Rwy 04, Rwy 22, Rwy 15 and Rwy 33—CTAF.

**WEATHER DATA SOURCES:** ASOS 135.675 (941) 639-0076.

**COMMUNICATIONS:** CTAF/UNICOM 122.975

PUNTA GORDA RCO 122.025 (ST PETERSBURG RADIO)

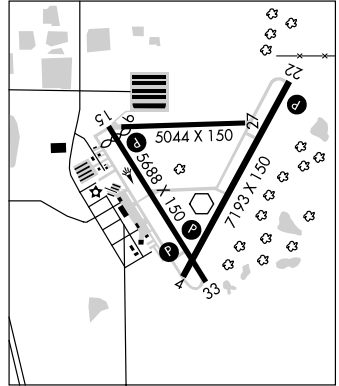
® FORT MYERS APP/DEP CON 126.8 (1100-0500Z‡) CLNC DEL 127.05

® MIAMI CENTER APP/DEP CON 134.75 (0500-1100Z‡)

**RADIO AIDS TO NAVIGATION:** NOTAM FILE RSW.

LEE CO (L) VORTAC 111.8 RSW Chan 55 N26°31.79' W81°46.55' 336° 26 NM to fld. 25/02W. HIWAS.

PUNTA GORDA (T) VORW 110.2 PGD N26°55.01' W81°59.48' at fld. NOTAM FILE PIE. VOR unusable 166°-183° byd 20 NM.



**SHELL CREEK AIRPARK** (F13) 7 E UTC-5(-4DT) N26°58.12' W81°54.98'

MIAMI

20 FUEL 100LL NOTAM FILE PIE Not insp.

**RWY 18-36:** 2600X110 (TURF)

**RWY 18:** Thld dsplcd 600'. Trees. **RWY 36:** Thld dsplcd 100'. Fence.

**AIRPORT REMARKS:** Attended Mon-Fri 1400-2200Z‡. Parachute Jumping. Glider activity on and invof arpt. Rwy 18-36 dsplcd thld marked with white square markers each side of rwy perpendicular to centerline. Rwy 36 fence marked with white tires.

**COMMUNICATIONS:** CTAF 122.9

**QEEZY** N25°38.50' W80°30.29' NOTAM FILE TMB.

MIAMI

NDB (LOM) 266 TM 087° 3.9 NM to Kendall-Tamiami Executive. NDB unmonitored.

**QUINCY MUNI** (2J9) 2 NE UTC-5(-4DT) N30°35.87' W84°33.45'

JACKSONVILLE

221 B S4 FUEL 100LL NOTAM FILE GNV  
 RWY 14-32: H2964X75 (ASPH) S-20 LIRL 0.7% up NW

L-21D, 22I  
 IAP

RWY 14: PAPI(P2R). Thld dspcld 264'. Trees. Rgt tfc.  
 RWY 32: PAPI(P2L). Thld dspcld 324'. Trees.

**RUNWAY DECLARED DISTANCE INFORMATION**

RWY 14: TORA-2964 TODA-2964 ASDA-2964 LDA-2700  
 RWY 32: TORA-2964 TODA-2964 ASDA-2755 LDA-2431

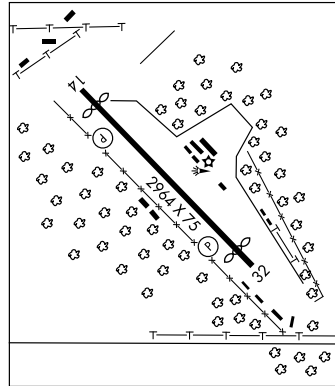
**AIRPORT REMARKS:** Attended 1300Z±-dusk. Extensive Parachute  
 Jumping ops on arpt. Glider ops blo 10,000' on and invof arpt.  
 Unmarked turf Indg area adj Rwy 14-32 along NE side.

**COMMUNICATIONS:** CTAF/UNICOM 122.7

Ⓡ TALLAHASSEE APP/DEP CON 128.7 (1100-0400Z±)  
 JAX CENTER APP/DEP CON 128.625 (0400-1100Z±)

**RADIO AIDS TO NAVIGATION:** NOTAM FILE TLH.

SEMINOLE (H) VORTAC 117.5 SZW Chan 122 N30°33.37'  
 W84°22.44' 283° 9.8 NM to fld. 180/02E. HIWAS.



**RINGY** N27°19.69' W82°28.70' NOTAM FILE SRQ.

MIAMI

NDB (LOM) 245 SR 317° 5.7 NM to Sarasota/Bradenton Intl.

**RIVER RANCH RESORT** (2RR) 0 NW UTC-5(-4DT) N27°46.76' W81°12.24'

MIAMI

55 B FUEL 100LL NOTAM FILE PIE

L-21D, 24F

RWY 16-34: H4950X75 (ASPH)

RWY 16: Thld dspcld 200'. Brush. RWY 34: Thld dspcld 1000'. Tree. Rgt tfc.

**AIRPORT REMARKS:** Attended continuously. Airport CLOSED night ops indef. 30' brush and trees 125' from centerline  
 both sides of rwy.

**COMMUNICATIONS:** CTAF/UNICOM 122.8

**RADIO AIDS TO NAVIGATION:** NOTAM FILE VRB.

VERO BEACH (H) VORTAC 117.3 VRB Chan 120 N27°40.71' W80°29.38' 283° 38.5 NM to fld. 20/04W.  
 HIWAS.

**RUBIN** N26°41.27' W80°12.61' NOTAM FILE PBI.

MIAMI

NDB (HW/LOM) 356 PB 096° 6.2 NM to Palm Beach Intl. SHUTDOWN.

H-8I, L-23C

**ST AUGUSTINE** (SGJ) 4 N UTC-5(-4DT) N29°57.56' W81°20.38'

**JACKSONVILLE**

10 B S4 FUEL 100LL, JET A OX 3, 4 TPA—See Remarks Class I, ARFF Index A

H-8H, L-21D, 24G

NOTAM FILE SGJ

IAP, AD

**RWY 13-31:** H7996X150 (ASPH) S-60, D-120, ST-152, DT-160 HIRL

**RWY 13:** VASI (V4L) -GA3.0° TCH 44'. Thld dspcd 1058'. Trees.

**RWY 31:** PAPI (P4L) -GA 3.0° TCH 42'. Thld dspcd 800'.

**RWY 06-24:** H2701X60 (ASPH) S-90 MIRL

**RWY 06:** PAPI(P2L) -GA 3.0° TCH 40'. Trees.

**RWY 02-20:** H2610X75 (ASPH) MIRL

**RWY 02:** Trees.

**AIRPORT REMARKS:** Attended 1100-0500Z†. Jet single point refueling avbl. For fuel call 904-824-1995 1100-0500Z†. Self serve fuel avbl 24 hrs with credit card. Aerobatic activity along E side of Rwy 13-31—ctc twr for tfc and Gainesville Radio for specific times. ARFF avbl weekdays 1200-2100Z†; req svc on CTAF. Rwy 06-24 CLOSED to air carrier ops. Rwy 02-20 CLOSED to air carrier ops. Rwy 13-31 CLOSED to air carrier ops with more than 30 passenger seats except PPR call arpt manager 904-825-6860. Rwy 31 hold short at D1 twy. TPA—1010(1000) conventional, 1510(1500) jet, 510(500) helicopter. ACTIVATE HIRL Rwy 13-31 and MIRL Rwy 06-24 and Rwy 02-20—CTAF. User fee.

**WEATHER DATA SOURCES:** AWOS-3 (904) 824-7084.

**COMMUNICATIONS:** CTAF 127.625 ATIS 119.625 UNICOM 122.95

RCO 122.3 (GAINESVILLE RADIO)

Ⓡ **JACKSONVILLE APP/DEP CON** 120.75

TOWER 127.625 (1200-0200Z†) GND CON 121.175

**AIRSPACE:** CLASS D svc 1200-0200Z† other times CLASS G.

**RADIO AIDS TO NAVIGATION:** NOTAM FILE SGJ.

(T) VOR/DME 109.4 SGJ Chan 31 N29°57.40' W81°19.81' at fld. 6/06W.

ILS/DME I-GUH Chan 48 Rwy 31. GS unusable byd 5° either side of LOC centerline.

**COMM/NAV/WEATHER REMARKS:** Acft for delivery or pickup crews ctc Grumman Flight Ops for briefing and UHF frequency assignment 904-825-3314. Grumman Advisory Twr, crash crew and arresting gear opr on call only. Normal hrs are 1200-2030Z† Mon-Fri.

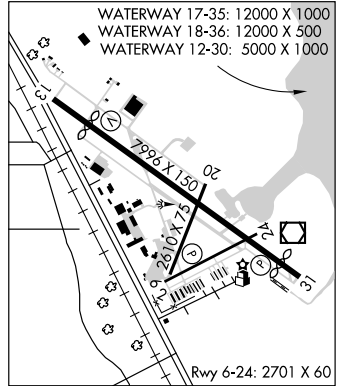
00

**WATERWAY 17-35:** 12000X1000 (WATER)

**WATERWAY 18-36:** 12000X500 (WATER)

**WATERWAY 12-30:** 5000X1000 (WATER)

**SEAPLANE REMARKS:** Waterway 12-30, 17-35, 18-36 CLOSED to air carrier ops.

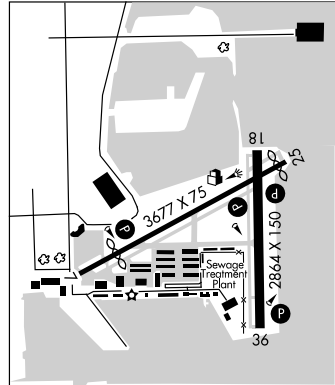


**ST GEORGE ISLAND** (See APALACHICOLA)

**ST LUCIE CO INTL** (See FORT PIERCE)

**ST PETERSBURG****ALBERT WHITTED** (SPG) 0 E UTC-5(-4DT) N27°45.91' W82°37.62'7 B S4 **FUEL** 100LL, JET A, A1 TPA-807(800) NOTAM FILE SPG**RWY 07-25:** H3677X75 (ASPH) S-60, D-105, ST-133, DT-190 MIRL**RWY 07:** PAPI (P2L)—GA 4.0° TCH 51'. Thld dsplcd 558'. Building.  
Rgt tfc.**RWY 25:** REIL. PAPI(P2L)—GA 4.0°. Thld dsplcd 263'.**RWY 18-36:** H2864X150 (ASPH) S-60, D-105, ST-133, DT-190  
MIRL**RWY 18:** REIL. PAPI (P2L)—GA 4.0° TCH 44'.**RWY 36:** REIL. PAPI (P2R)—GA 4.0° TCH 40'. Rgt tfc.**RUNWAY DECLARED DISTANCE INFORMATION****RWY 07:** TORA-3647 TODA-3647 ASDA-3447 LDA-2919**RWY 25:** TORA-3677 TODA-3677 ASDA-3437 LDA-3174

**AIRPORT REMARKS:** Attended 1200-0200Z†. Lgtd thld Rwy 18 relocated 40' for ngt ops. 2825 ft of Rwy 18-36 usable at ngt. Numerous birds on and invof rwy. Gull concentration on rwy during inclement weather. Be alert—heavy jet operating invof SPG at and above 1600'. Banner towing east of Rwy 18-36. Ship channel in apch to Rwy 36. Ocean going vessels in ship channel south. Unit/lit 50' to occasionally 100' boat masts in approach area of Rwy 18, Rwy 25 and Rwy 36. When twr clsd ACTIVATE MIRL Rwy 07-25, PAPI Rwy 07, Rwy 25, and REIL Rwy 25—CTAF. ACTIVATE MIRL Rwy 18-36, REIL Rwy 18 and Rwy 36 and PAPI Rwy 18 and Rwy 36—CTAF.

**WEATHER DATA SOURCES:** ASOS 118.875 (727)821-4334. LAWRS.**COMMUNICATIONS:** CTAF 127.4 UNICOM 122.95Ⓡ **TAMPA APP/DEP CON** 125.3 (West) 119.65 (East)**TOWER** 127.4 (1200-0200Z†) **GND CON** 121.8**AIRSPACE:** CLASS D svc 1200-0200Z† other times CLASS G.**RADIO AIDS TO NAVIGATION:** NOTAM FILE PIE.**ST PETERSBURG (H) VORTAC** 116.4 PIE Chan 111 N27°54.47' W82°41.06' 159° 9.1 NM to fld. 9/01E.**HIWAS.** HIWAS unusable 330°-151° byd 25 NM blo 5000'.**COMM/NAV/WEATHER REMARKS:** Freq. 121.5 not monitored. PIE AFSS monitors frequency 121.8 when twr clsd. Approach control for the Albert Whitted CLASS D airspace provided by TAMPA APP CON.MIAMI  
L-21D, 24F  
IAP, AD

**ST PETERSBURG—CLEARWATER INTL** (PIE) 8 N UTC-5(-4DT) N27°54.60' W82°41.25'

MIAMI

11 B S4 FUEL 100, JET A, A1+ OX 1, 2 TPA-811(800) LRA

H-8H, L-21D, 24F

Class I, ARFF Index C NOTAM FILE PIE

IAP, AD

**RWY 17L-35R:** H9730X150 (ASPH-GRVD) S-75, D-195, ST-175, DT-320, DDT-700 HIRL CL**RWY 17L:** MALSR. TDZL. PAPI(P4L)—GA 3.0° TCH 68'.**RWY 35R:** PAPI(P4L)—GA 3.0° TCH 76'. Thld dspcd 930'.**RWY 04-22:** H5903X150 (ASPH) S-80, D-130, ST-165, DT-235 MIRL**RWY 04:** REIL. PAPI(P4L)—GA 3.0° TCH 31'.**RWY 22:** REIL. PAPI(P4L)—GA 3.0° TCH 35'. Road.**RWY 09-27:** H5165X150 (ASPH) S-60, D-115, ST-146, DT-200 MIRL**RWY 09:** REIL. PAPI (P4L)—GA 3.5° TCH 59'. Pole.**RWY 27:** REIL. VASI(V4L)—GA 3.0° TCH 52'.**RWY 17R-35L:** H4000X75 (ASPH) S-75, D-150, ST-175, DT-220, DDT-500**RWY 35L:** PAPI(P2L)—GA 4.0° TCH 40'. Thld dspcd 558'. Acft.**LAND AND HOLD SHORT OPERATIONS**

LANDING	HOLD SHORT POINT	DIST AVBL
<b>RWY 04</b>	09-27	4286
<b>RWY 09</b>	04-22	4733
<b>RWY 17L</b>	04-22	7557
<b>RWY 22</b>	17L-35R	4514
<b>RWY 35R</b>	09-27	3405

**RUNWAY DECLARED DISTANCE INFORMATION****RWY 17L:** TORA-9730 TODA-9730 ASDA-9180 LDA-9180**RWY 35R:** TORA-9730 TODA-9730 ASDA-9650 LDA-8720

**AIRPORT REMARKS:** Attended continuously. Birds on and in/ov arpt. Rwy 17L touchdown, midfield and rollout runway visual range avbl. Rwy 17R-35L dalgT VFR use only, used as lgtd Twy A at ngt. In minimum visibility conditions bright lgts on highway N of arpt may be mistaken for rwy lgts. Noise sensitive area 5 miles north extending 1 mile east and west of localizer southbound to shoreline. Turbojets landing Rwy 17L and departing Rwy 35R are to use published noise abatement procedures. Banner towing prohibited on arpt. Twy T west of Twy C is restricted to acft with wingspans of less than 49 ft. PPR for use of compass rose, ctc 727-539-0071. When twr clsd, ACTIVATE MIRL Rwy 04-22 and Rwy 09-27, HIRL Rwy 17L-35R and twy lgts—CTAF. Flight Notification Service (ADCUS) avbl.

**WEATHER DATA SOURCES:** ASOS (727) 531-3456. HIWAS 116.4 PIE.**COMMUNICATIONS:** CTAF 118.3 ATIS 134.5 UNICOM 122.95

ST PETERSBURG FSS (PIE) on arpt.

ST PETERSBURG RCO 123.6 122.45 122.2 122.1R 116.4T (ST PETERSBURG RADIO)

Ⓡ TAMPA APP/DEP CON 125.3

TOWER 118.3 128.4 (1100-0400Z‡) GND CON 121.9 CLNC DEL 120.6

**AIRSPACE:** CLASS D svc 1100-0400Z‡ other times CLASS E.**RADIO AIDS TO NAVIGATION:** NOTAM FILE PIE.

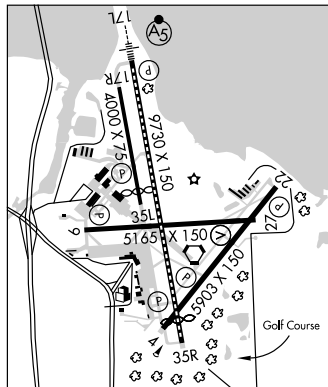
(H) VORTAC 116.4 PIE Chan 111 N27°54.47' W82°41.06' at fld. 9/01E. HIWAS.

VORTAC unusable 076°-079° byd 30 NM blo 3000', VOR portion unusable 031°-054° byd 21 NM blo 5000', 156°-169° byd 32 NM blo 3000', 241°-247° byd 30 NM blo 3000', 276°-289° byd 30 NM blo 3000'.

CAPOK NDB (LOM) 360 PI N27°59.71' W82°42.23' 172° 5.2 NM to fld.

ILS 109.1 I-PIE Rwy 17L. Class IID. LOM CAPOK NDB. LOC BC Rwy 35R unusable byd 26° left of course and 23° rgt of course. LOM unmonitored.

ILS 108.7 I-CWT Rwy 35R. Class IT. LOC unusable byd 27° right of course.

**COMM/NAV/WEATHER REMARKS:** Emerg freq 121.5 not avbl at twr. HIWAS unusable 330°-151° byd 25 NM blo 5000'. Ctc St Petersburg Radio for airport advisory service on 118.3 when twr is clsd.**SANFORD** N28°47.10' W81°14.60' NOTAM FILE SFB.

JACKSONVILLE

NDB (MHW) 408 SFB at Orlando Sanford. (NDB unmonitored when twr clsd.)

L-21D, 24F

**SANTA ROSA** N30°36.91' W86°56.24' NOTAM FILE GNV.

L-21C, 22H

(L) TACAN Chan 63 NGS (133.6) 323° 6.4 NM to Whiting Fld NAS South. 147/2W.

**SARASOTA/BRADENTON INTL** (SRQ) 3 UTC-5(-4DT) N27°23.73' W82°33.26' MIAMI  
 30 B S4 FUEL 100LL, JET A OX 1, 2, 3, 4 TPA-1030(1000) Class I, ARFF Index C H-8H, L-21D, 23B  
 NOTAM FILE SRQ IAP, AD  
**RWY 14-32:** H9500X150 (ASPH-GRVD) S-110, D-150, ST-175, DT-270 HIRL  
**RWY 14:** MALSR. PAPI(P4L)—GA 3.0° TCH 55'. Thld dspcd 1350'.  
**RWY 32:** MALSR. PAPI(P4L)—GA 3.0°. Thld dspcd 1150'.  
**RWY 04-22:** H5009X150 (ASPH-GRVD) S-62, D-110, ST-140, DT-190 HIRL  
**RWY 04:** PAPI(P4L)—GA 3.0° TCH 37'. Trees. **RWY 22:** REIL. PAPI(P4L)—GA 3.0° TCH 37'. Road.

**LAND AND HOLD SHORT OPERATIONS**

LANDING	HOLD SHORT POINT	DIST AVBL
RWY 14	04-22	3800

**RUNWAY DECLARED DISTANCE INFORMATION**

<b>RWY 04:</b> TORA-5009	TODA-5009	ASDA-5009	LDA-5009
<b>RWY 14:</b> TORA-8350	TODA-9503	ASDA-8890	LDA-7540
<b>RWY 22:</b> TORA-5009	TODA-5009	ASDA-5009	LDA-5009
<b>RWY 32:</b> TORA-8150	TODA-9500	ASDA-8660	LDA-7510

**AIRPORT REMARKS:** Attended continuously. For fuel svc call 941-355-2902, 941-355-8100 or 941-358-9600. Birds on and in/ov arpt. Twy F limited to 70,000 lbs gross weight. Terminal ramp is uncontrolled. Do not call for push/power back. Advise Gnd Con when ready to taxi. Arpt has noise abatement procedures ctc Environmental Affairs Office at 941-359-5200, ext 4206. When twr clsd all acft are required to hold at the ILS Hold Position signs abeam the thlds of Rwy 14 and Rwy 32 during all wx conditions. The apchs to Rwy 14 and Rwy 32 are considered clear when acft are beyond Rwy 14 and Rwy 32 thlds base upon landing direction. When twr clsd ACTIVATE HIRL Rwy 14-32, Rwy 04-22; PAPI Rwy 14, Rwy 32, Rwy 04 and Rwy 22, REIL Rwy 22; MALSR Rwy 14-32 and all Twy lghts—CTAF. US Customs user fee arpt. PPR US Customs svc Mon-Fri; 1300-2200Z ‡ call 941-359-5040; after hrs fee charged.

**WEATHER DATA SOURCES:** ASOS 124.375 (941) 359-0117. LAWRS. LLWAS.

**COMMUNICATIONS:** CTAF 120.1 ATIS 134.15 UNICOM 122.95

RCO 122.1R 115.2T (ST PETERSBURG RADIO)

Ⓡ TAMPA APP/DEP CON 119.65 124.95 (4000' and blo)

TOWER 120.1 (1100-0500Z) ‡ GND CON 121.9 CLNC DEL 118.25

**AIRSPACE:** CLASS C svc Per twr NOTAM 1100-0500Z ‡ ctc TAMPA APP CON other times CLASS G.

**RADIO AIDS TO NAVIGATION:** NOTAM FILE SRQ.

(H) VORTAC 117.0 SRQ Chan 117 N27°24.42' W82°33.82' at fld. 20/02W.

RINGY NDB (LOM) 245 SR N27°19.69' W82°28.71' 317° 5.7 NM to fld.

ILS 109.7 I-SRQ Rwy 32. LOM RINGY NDB. (ILS unmonitored when twr clsd).

ILS 111.3 I-FFV Rwy 14. Class ID. ILS unusable byd 25° right of course.

**SATELLITE** N28°05.97' W80°42.06' NOTAM FILE MLB. JACKSONVILLE  
 NDB (HW) 257 SQT 089° 3.0 NM to Melbourne Intl. H-8I, L-24F

**SAUFLEY** N30°28.33' W87°20.15' NOTAM FILE PNS. NEW ORLEANS  
 (L) VOR 108.8 NUN at NOLF Saufley. L-21C, 22H  
 RCO 122.1R 108.8T (GAINESVILLE RADIO)

**SEBASTIAN MUNI** (X26) 1 W UTC-5(-4DT) N27°48.79' W80°29.74' MIAMI  
 21 B S4 FUEL 100LL NOTAM FILE PIE L-24F

**RWY 04-22:** H4024X150 (ASPH) S-22 LIRL

**RWY 04:** PAPI(P2L). Trees. **RWY 22:** PAPI(P2L). Trees. Rgt tfc.

**RWY 08-26:** H3200X75 (ASPH)

**RWY 08:** Road. **RWY 26:** Trees. Rgt tfc.

**AIRPORT REMARKS:** Attended Mon-Fri 1300-2200Z ‡. Self serve 100LL fuel avbl continuously. Parachute Jumping. Extensive parachute ops. Avoid overflying arpt during parachute ops. Trees and brush in all transition surfaces Rwy 22 and Rwy 26. Noise abatement procedures in effect, ctc arpt manager 772-633-0151. Identification required for arpt access.

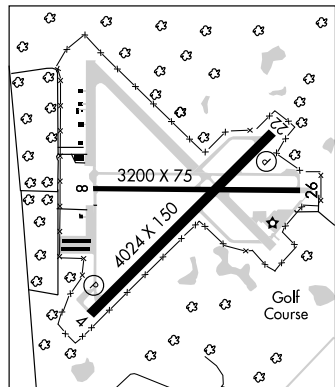
**WEATHER DATA SOURCES:** AWOS-3 123.05 (617) 262-3825. OTS indef.

**COMMUNICATIONS:** CTAF/AUNICOM 123.05

**RADIO AIDS TO NAVIGATION:** NOTAM FILE VRB.

VERO BEACH (H) VORTAC 117.3 VRB Chan 120 N27°40.71'

W80°29.38' 002° 8.1 NM to fld. 20/04W. HIWAS.





**SEBRING RGNL** (SEF) 6 SE UTC-5(-4DT) N27°27.38' W81°20.54'

MIAMI

62 B S4 FUEL 100LL, JET A NOTAM FILE PIE

H-8H, L-21D, 23B

RWY 18-36: H5234X150 (ASPH) S-26, D-50, DT-85 MIRL

IAP

RWY 18: REIL. PAPI (P4L). Trees. RWY 36: REIL. PAPI (P4L). Tree.

RWY 14-32: H4990X100 (ASPH) S-26, D-50, DT-85

RWY 14: Thld dspcd 290'. Railroad. RWY 32: Fence.

**AIRPORT REMARKS:** Attended Mon-Fri 1230-2300Z†, Sat-Sun 1200-2200Z†. For fuel after hrs call 863-655-6455.

**WEATHER DATA SOURCES:** AWOS-3 119.475 (863) 655-6424.

**COMMUNICATIONS:** CTAF/UNICOM 122.7

SEBRING RCO 122.25 (ST PETERSBURG RADIO)

Ⓡ MIAMI CENTER APP/DEP CON 127.2

**RADIO AIDS TO NAVIGATION:** NOTAM FILE MIA.

LA BELLE (L) VORTAC 110.4 LBV Chan 41 N26°49.69' W81°23.49' 003° 37.7 NM to fld. 30/01E.

**SEMINOLE** N30°33.37' W84°22.44' NOTAM FILE TLH.

JACKSONVILLE

(H) VORTAC 117.5 SZW Chan 122 at Tallahassee Commercial. 180/02E. HIWAS

H-8H, L-21D, 22I

VOR unusable 308°-001° blo 9500'

RCO 122.1R 117.5T (GAINESVILLE RADIO)

RCO 122.2 122.4 (GAINESVILLE RADIO)

**SHELL CREEK AIRPARK** (See PUNTA GORDA)

**SOUTH LAKELAND** (See LAKELAND)

**SOUTHWEST FLORIDA INTL** (See FT MYERS)

**SOYYA** N30°52.30' W85°13.50' NOTAM FILE GNV.

NEW ORLEANS

NDB (MHW) 329 SMY 134° 3.0 NM to Marianna Muni. NDB unmonitored 0300-1100Z†.

L-21C, 22I

**SPACE COAST RGNL** (See TITUSVILLE)

## STUART

**WITHAM FLD** (SUA) 1 SE UTC-5(-4DT) N27°10.90' W80°13.28'

MIAMI

16 B S4 FUEL 100LL, JET A NOTAM FILE MIA

H-8I, L-23C

RWY 12-30: H5826X100 (ASPH-GRVD) S-65, D-105, DT-190 MIRL

IAP, AD

RWY 12: REIL. PAPI (P4L)—GA 3.0° TCH 33°. Thld dspcd 648'.  
Tree.

RWY 30: REIL. PAPI (P4L)—GA 3.0° TCH 26'. Thld dspcd 460'.  
Tree.

RWY 16-34: H5000X100 (ASPH) S-55, D-90, DT-160

RWY 16: Thld dspcd 336'. Tree. RWY 34: Thld dspcd 880'.  
Tree.

RWY 07-25: H4652X100 (ASPH) S-58, D-95, DT-170 MIRL

RWY 07: PAPI(P2L). Tree. RWY 25: PAPI(P2L). Trees.

**AIRPORT REMARKS:** Attended 1200-0100Z†. Birds on and invof arpt.

Acft with wingspan exceeding 79 ft are prohibited from operating on Twy A between Twy C and the apch end Rwy 12 when acft with wingspan exceeding 79 ft is on apch to ldg or tkf Rwy 12-30. PPR for acft exceeding rwy weight capacity. Touch and Go ops permitted Mon-Sat (except New Years, Christmas and Thanksgiving) 1400Z† until 2 hrs past SS and are limited to 3 ops per pilot per day. Stop and Go ops and intersection tkfs strongly discouraged at all times. Stage 1 and 2 jet ops strongly discouraged 0300-1200Z†. Noise sensitive areas all quadrants.

For noise abatement procedures call arpt management, phone number 772-221-2374. MIRL Rwy 12-30 and Rwy 07-25 preset med ints dusk-0400Z†. ACTIVATE REIL Rws 12 and 30 and after 0400Z†, ACTIVATE MIRL Rwy 12-30 and Rwy 07-25—CTAF. PAPI Rws 12, 30, 07, and 25 operate continuously.

**WEATHER DATA SOURCES:** AWOS-3 (772) 692-7399.

**COMMUNICATIONS:** CTAF 126.6 ATIS 134.475

Ⓡ PALM BEACH APP/DEP CON 132.8 (STEWART)

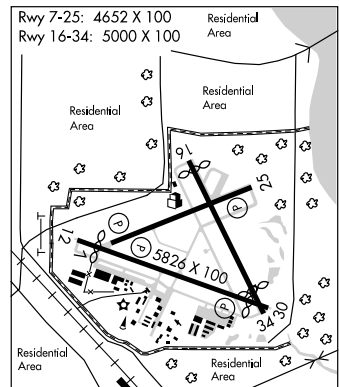
STUART TOWER 126.6 (1200-0100Z†) GND CON 121.7

**AIRSPACE:** CLASS D svc 1200-0100Z† other times CLASS G.

**RADIO AIDS TO NAVIGATION:** NOTAM FILE VRB.

VERO BEACH (H) VORTAC 117.3 VRB Chan 120 N27°40.71' W80°29.38' 158° 33 NM to fld. 20/04W.

HIWAS.



**SUWANNEE CO** (See LIVE OAK)

**TALLAHASSEE RGNL** (TLH) 4 SW UTC-5(-4DT) N30°23.79' W84°21.02'

JACKSONVILLE

81 B S4 FUEL 100LL, JET A OX 1,3 Class I, ARFF Index C NOTAM FILE TLH

H-8H, L-21D, 221

RWY 09-27: H8000X150 (ASPH-GRVD) S-115, D-170, ST-175, DT-330 HIRL CL

IAP, AD

RWY 09: REIL. PAPI(P4L)—GS 3.0° TCH 57'.

RWY 27: ALSF2. TDZL. PAPI(P4L)—GA 3.0° TCH 55'. 0.3% up.

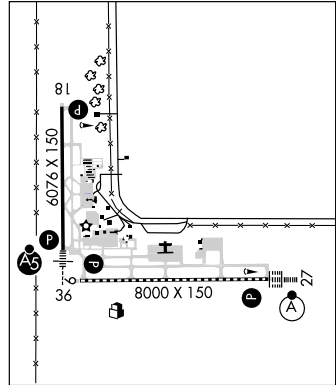
RWY 18-36: H6076X150 (ASPH-GRVD) S-115, D-170, ST-175, DT-330 HIRL 0.4% up N

RWY 18: REIL. PAPI(P4L)—GA 3.0° TCH 46'. Tree.

RWY 36: MALS.R. PAPI(P4L).

**AIRPORT REMARKS:** Attended continuously. Birds on and invof arpt.

Profile of Rwy 09-27 restricts visibility from thld of 09 to thld of 27. Movement area of Twy Z begins at the intersection of Twy J and proceeds east to the intersection of Twy K; this twy is not used by air carrier ops. Asph between Twys J and M is for helicopter ops, Twy Z from Twy M to the ramp is open to acft with wingspan of 50' or less. When twr clsd ACTIVATE HIRL Rwy 09-27, Rwy 18-36, PAPI Rwy 09, Rwy 27, Rwy 18, Rwy 36, MALS.R Rwy 36 and REIL Rwy 09 and 18—CTAF. ALSF 2 Rwy 27 preset on medium ints.



**WEATHER DATA SOURCES:** ASOS (850) 576-3665.

**COMMUNICATIONS:** CTAF 118.7 ATIS 119.45 UNICOM 122.95

SEMINOLE RCO 122.1R 117.5T (GAINESVILLE RADIO)

SEMINOLE RCO 122.4 122.2 (GAINESVILLE RADIO)

Ⓡ APP/DEP CON 128.7 (181°-360°) 135.8 (001°-180°) 133.85 (1100-0400Z‡)

JAX CENTER APP/DEP CON 128.625 (0400-1100Z‡)

TOWER 118.7 (1100-0400Z‡) GND CON 121.9 CLNC DEL 126.65

AIRSPACE: CLASS C svc 1100-0400Z‡ ctc APP CON other times CLASS E.

**RADIO AIDS TO NAVIGATION:** NOTAM FILE TLH.

SEMINOLE (H) VORTAC 117.5 SZW Chan 122 N30°33.37' W84°22.44' 171° 9.6 NM to fld. 180/02E. HIWAS.

WAKUL NDB (HW/LOM) 379 TL N30°19.57' W84°21.50' 007° 4.2 NM to fld.

ILS 110.3 I-TLH Rwy 36. Class IB. LOM WAKUL NDB.

ILS 111.9 I-PLQ Rwy 27. Class IIE. (ILS unmonitored when twr clsd).

ASR (1100-0400Z‡)

**TALLAHASSEE/HAVANA**

**TALLAHASSEE COMMERCIAL** (68J) 8 NW UTC-5(-4DT) N30°32.84' W84°22.43'

JACKSONVILLE

155 B NOTAM FILE GNV

L-21D, 221

RWY 16-34: H3249X62 (ASPH-TURF) S-12.5 RWY LGTS (NSTD)

IAP

RWY 16: Thld dspcd 253'. P-Line.

RWY 34: Dsplcd thld 1189'. Trees.

**AIRPORT REMARKS:** Unattended. Arpt CLOSED indef. CLOSED due to pending arpt construction. Rwy 16 first 250' CLOSED indef. Rwy 16-34 surface cracking. Rwy 16-34 has a 50' asphalt center with a 6' turf edge on each side. Rwy lgts 10 watt at 200' intervals.

Non-FAA approved low intensity lgts.

**WEATHER DATA SOURCES:** HIWAS 117.5 SZW.

**COMMUNICATIONS:** CTAF/UNICOM 122.8

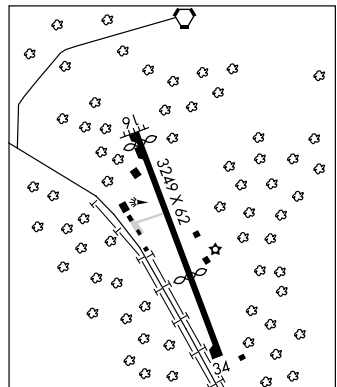
SEMINOLE RCO 122.1R 117.5T (GAINESVILLE RADIO)

Ⓡ TALLAHASSEE APP/DEP CON 128.7 (1100-0400Z‡)

JAX CENTER APP/DEP CON 128.625 (0400-1100Z‡)

**RADIO AIDS TO NAVIGATION:** NOTAM FILE TLH.

SEMINOLE (H) VORTAC 117.5 SZW Chan 122 N30°33.37' W84°22.44' at fld. 180/02E. HIWAS.



## TAMPA

**PETER O KNIGHT** (TPF) 3 S UTC-5(-4DT) N27°54.93' W82°26.96'  
8 B S4 FUEL 100LL, JET A OX 1, 2, 4 TPA-908(900) NOTAM FILE TPF

MIAMI  
L-21D, 24F  
IAP

**RWY 03-21:** H3405X100 (ASPH) S-20 MIRL  
**RWY 03:** VASI(V4L)—GA 3.0° TCH 35'. Road. Rgt tfc.  
**RWY 21:** REIL. Tank.  
**RWY 17-35:** H2688X75 (ASPH) S-20 MIRL  
**RWY 17:** Thld dsplcd 200'. Fence.  
**RWY 35:** Thld dsplcd 200'. PAPI(P2R)—GA 3.0° TCH 34'. Road. Rgt tfc.

**RUNWAY DECLARED DISTANCE INFORMATION**

**RWY 03:** TORA-3405 TODA-3405 ASDA-3405 LDA-3230  
**RWY 17:** TORA-2487 TODA-2487 ASDA-2487 LDA-2487  
**RWY 21:** TORA-3405 TODA-3405 ASDA-3405 LDA-3405  
**RWY 35:** TORA-2487 TODA-2487 ASDA-2600 LDA-2400

**AIRPORT REMARKS:** Attended 1200-0000Z+. CAUTION—Gulls on and in/ov arpt. Be alert: MacDill AFB located 4 miles SW. Ship channel in apch to Rwy 17 and 21. Ocean going vessels in ship channel E. 200' unlgtd, unmarked crane 0.5 NM N of AER 17. Twy E clsd to acft with wing spans in excess of 40 ft. ACTIVATE MIRL Rwy 03-21 and 17-35; VASI Rwy 03; REIL Rwy 21; and PAPI Rwy 35—CTAF.

**WEATHER DATA SOURCES:** AWOS-3 118.925 (813) 251-6824.

**COMMUNICATIONS:** CTAF/UNICOM 122.725

Ⓡ TAMPA APP/DEP CON 119.9 CLNC DEL 119.8(IFR)

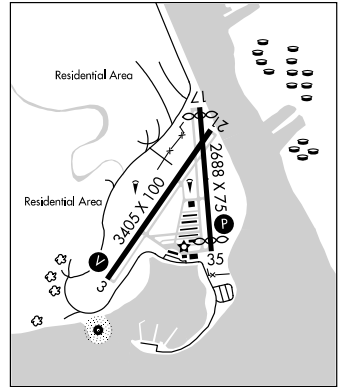
**RADIO AIDS TO NAVIGATION:** NOTAM FILE PIE.

**ST. PETERSBURG (H) VORTAC** 116.4 PIE Chan 111 N27°54.47' W82°41.06' 087° 12.5 NM to fld. 9/01E.  
HIWAS.

**KNIGHT NDB (MHW)** 270 TPF N27°54.50' W82°27.26' at fld. NDB unusable byd 20 NM.

**PICNY NDB (HW/L0M)** 388 AM N27°51.68' W82°32.76' 060° 6.1 NM to fld. NOTAM FILE TPA.

**COMM/NAV/WEATHER REMARKS:** HIWAS unusable 330°-151° byd 25 NM blo 5000'.



**TAMPA EXECUTIVE** (VDF) 6 E UTC-5(-4DT) N28°00.84' W82°00.72'

JACKSONVILLE  
H-8H, L-21D, 24F  
IAP, AD

22 B S4 FUEL 100LL, JET A NOTAM FILE VDF

**RWY 05-23:** H5000X100 (ASPH) S-30 MIRL  
**RWY 05:** REIL. PAPI(P2L)—GA 3.0° TCH 40'. Trees.  
**RWY 23:** MALSR. PAPI(P2L)—GA 3.10° TCH 40'. Thld dsplcd 800'. Road.  
**RWY 18-36:** H3259X75 (ASPH) S-12.5 MIRL  
**RWY 18:** REIL. PAPI(P4R)—GA 4.0° TCH 45'. Thld dsplcd 40'. Trees.  
**RWY 36:** REIL. PAPI(P2L)—GA 3.40° TCH 43'. Pole.

**RUNWAY DECLARED DISTANCE INFORMATION**

**RWY 05:** TORA-5000 TODA-5000 ASDA-4600 LDA-4600  
**RWY 18:** TORA-3259 TODA-3259 ASDA-3259 LDA-3219  
**RWY 23:** TORA-5000 TODA-5000 ASDA-5000 LDA-4200

**AIRPORT REMARKS:** Attended 1200-0000Z+. After hrs fuel and svcs avbl. Jet single point refueling and lavatory svcs avbl. Ctc FBO on-call attendant at 813-255-0291. PPR for tran acft 38,000 lbs or over. Ctc general aviation department at 813-870-8770. Noise abatement procedures in effect for Rwy 18. No turns until over interstate. No turns blo 400' AGL. When departing Rwy 05 be alert for MALSR lgt fixture located 55 ft beyond rwy end and 9 ft above rwy end elevation. ACTIVATE MIRL Rwy 05-23 and Rwy 18-36, REIL Rwy 05, Rwy 18 and Rwy 36, PAPI Rwy 05, Rwy 23 and Rwy 36, MALSR Rwy 23—CTAF.

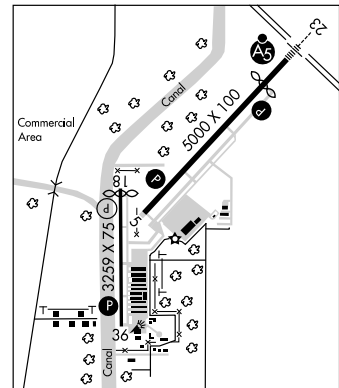
**WEATHER DATA SOURCES:** AWOS-3 121.125 (813) 630-0924.

**COMMUNICATIONS:** CTAF/UNICOM 122.7

Ⓡ TAMPA APP/DEP CON 119.9

**RADIO AIDS TO NAVIGATION:** NOTAM FILE LAL.

**LAKELAND (H) VORTAC** 116.0 LAL Chan 107 N27°59.17' W82°00.83' 274° 17.7 NM to fld. 135/01E.  
ILS/DME 111.35 I-VDF Chan 050(Y) Rwy 23.



**TAMPA INTL** (TPA) 6 W UTC-5(-4DT) N27°58.53' W82°32.00'

MIAMI

26 B S4 FUEL 100LL, JET A OX 1, 2 AOE Class I, ARFF Index E NOTAM FILE TPA H-8H, L-21D, 24F

RWY 18R-36L: H11002X150 (CONC-GRVD) S-60, D-210, ST-175, DT-358, DDT-850 HIRL CL IAP, AD

RWY 18R: MALSR. TDZL. PAPI(P4L)—GA 3.0° TCH 71'.

RWY 36L: ALSF2. TDZL. PAPI(P4L) TCH 71'

RWY 18L-36R: H8300X150 (ASPH-CONC-GRVD) S-60, D-210, ST-175, DT-358, DDT-850 HIRL CL

RWY 18L: ALSF2. TDZL. PAPI(P4L)—GA 3.0° TCH 72'.

RWY 36R: REIL. PAPI(P4L)—GA 3.0°. TCH 71'.

RWY 09-27: H6999X150 (ASPH-CONC-GRVD) S-75, D-200, ST-175, DT-280, DDT-380 HIRL

RWY 09: PAPI(P4L)—GA 3.0°. TCH 50'. Trees.

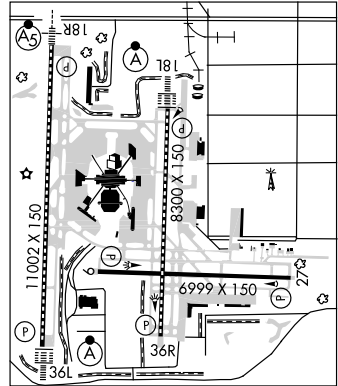
RWY 27: PAPI(P4L)—GA 3.0°. TCH 53'.

**LAND AND HOLD SHORT OPERATIONS**

LANDING	HOLD SHORT POINT	DIST AVBL
RWY 18L	09-27	5650
RWY 27	18L-36R	4350

**RUNWAY DECLARED DISTANCE INFORMATION**

RWY 09:	TORA-6999	TODA-6999	ASDA-6999	LDA-6999
RWY 18L:	TORA-8300	TODA-8300	ASDA-8300	LDA-8300
RWY 18R:	TORA-11002	TODA-11002	ASDA-11002	LDA-11002
RWY 27:	TORA-6999	TODA-6999	ASDA-6500	LDA-6500
RWY 36L:	TORA-11002	TODA-11002	ASDA-10800	LDA-10800
RWY 36R:	TORA-8300	TODA-8300	ASDA-8300	LDA-8300



**AIRPORT REMARKS:** Attended continuously. Bird activity on and in/ovf arpt. Rwy 09-27 not normally available to ops over 75,000 pounds gross weight. Only acft with prior permission may use terminal apron; all others use General Aviation apron. Rwy 18L is noise sensitive to turbojet departures. Rwy 36R is noise sensitive to turbojet arrivals. Published noise abatement procedures in effect. Twy restrictions: Airplane design Group V or larger-Twy N west of Twy L unavailable. North 1500' Twy E also unavailable for wingspan greater than 171' unless PPR from arpt ops. Twy restrictions: Group IV acft with wingspan greater than 117'-twy lane E south of Twy S, and Twy R east of Twy D are non-movement areas and unavailable without PPR from arpt ops. Flight Notification Service (ADCUS) avbl. NOTE: See Special Notices—Continuous Power Facilities and U.S. Special Customs Requirement.

**WEATHER DATA SOURCES:** ASOS (813) 873-7228. LLWAS.

**COMMUNICATIONS:** D-ATIS ARR 126.45 D-ATIS DEP 128.475 UNICOM 122.95

Ⓡ APP/DEP CON 118.15 (001°-150°) 119.65 (151°-219°) 118.8 (220°-360°)

TOWER 119.5 119.05 GND CON 121.7 121.35 CLNC DEL 133.6

**AIRSPACE:** CLASS B See VFR Terminal Area Chart. 119.9 (001°-150°) 119.65 (151°-219°) 125.3 (220°-360°)

**RADIO AIDS TO NAVIGATION:** NOTAM FILE PIE.

ST PETERSBURG (H) VORTAC 116.4 PIE Chan 111 N27°54.47' W82°41.06' 062° 9 NM to fld. 9/01E.

HIWAS. HIWAS unusable 330°-151° byd 25 NM blo 5000'.

PICNY NDB (HW/LOM) 388 AM N27°51.68' W82°32.76' 008° 6.9 NM to fld. NOTAM FILE TPA.

COSME NDB (LOM) 368 TP N28°05.12' W82°31.52' 186° 6.6 NM to fld.

ILS 108.9 I-AMP Rwy 36L. Class IIIE. LOM PICNY NDB.

ILS 110.3 I-TPA Rwy 18L. Class IIE. LOM COSME NDB.

ILS/DME 108.5 I-JRT Chan 22 Rwy 18R. Class IA.

ILS/DME 111.95 I-TWJ Chan 56(Y) Rwy 36R. LOC only.

**TAMPA NORTH AERO PARK** (X39) 17 NE UTC-5(-4DT) N28°13.28' W82°22.47'

JACKSONVILLE

68 B S4 FUEL 100LL, JET A NOTAM FILE PIE

L-21D, 24F

RWY 14-32: H3541X50 (ASPH) HIRL

RWY 14: Thld dspclcd 133'. Road. Rgt tfc.

RWY 32: Thld dspclcd 108'. Poles.

**AIRPORT REMARKS:** Attended dusk-0800Z±. Acft, trees and building in transitional surface, both sides of Rwy 14-32.

Acft parked in primary surface Rwy 14-32. HIRL Rwy 14-32 preset low ints dusk-0300Z±; to increase ints or ACTIVATE after 0300Z±—CTAF. After 0300Z±. ACTIVATE rotating bcn—CTAF.

**COMMUNICATIONS:** CTAF/UNICOM 123.05

**RADIO AIDS TO NAVIGATION:** NOTAM FILE LAL.

LAKELAND (H) VORTAC 116.0 LAL Chan 107 N27°59.17' W82°00.83' 305° 23.8 NM to fld. 135/01E.

**TAYLOR** N30°30.28' W82°33.18' NOTAM FILE GNV.

JACKSONVILLE

(H) VORTAC 112.9 TAY Chan 76 187° 19.4 NM to Lake City Muni. 140/03W.

H-8H, L-21D, 24G

VOR portion unusable 174°-224° blo 8000'.

RCO 122.1R 112.9T (GAINESVILLE RADIO)

**THE FLORIDA KEYS MARATHON** (See MARATHON)

**TITUSVILLE** N28°30.78' W80°47.99'

JACKSONVILLE

RCO 123.6 (ST PETERSBURG RADIO) at Space Coast Rgnl.

L-24F

## TITUSVILLE

**ARTHUR DUNN AIR PARK** (X21) 2 NW UTC-5(-4DT) N28°37.35' W80°50.12'

JACKSONVILLE

30 B S4 FUEL 100LL, JET A TPA—See Remarks NOTAM FILE PIE

L-24F

RWY 15-33: H2961X70 (ASPH) S-12 MIRL

IAP

RWY 15: PAPI (P2L)—GA 4.0° TCH 53'. Tree.

RWY 33: PAPI (P2L)—GA 4.0° TCH 53'. Thld dspclcd 429'. Fence.

RWY 04U-22U: 1805X100 (TURF)

RWY 04U: Thld dspclcd 100'. Trees.

RWY 22U: Thld dspclcd 297'. Trees.

**AIRPORT REMARKS:** Attended 1300-0100Z±. Parachute Jumping. Rwy 04U-22U restricted to ultralight and STOL acft only. Extensive ultralight activity invov arpt. For information on rwy use call arpt authority 321-267-8780. Several radio twrs 1.5 NM S of fld; the tallest twr is 399 ft AGL. TPA-830 (800); Ultralight acft 530 (500). Rwy 04U-22U marked with PVC pipe with reflective tape. Arpt rotating bcn OTS indef. ACTIVATE MIRL Rwy 15-33—CTAF.

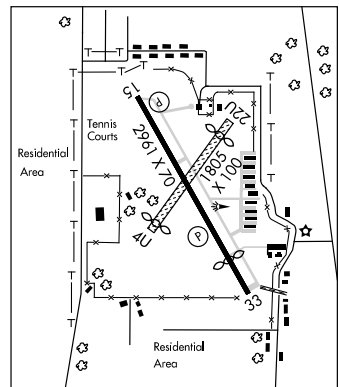
**WEATHER DATA SOURCES:** AWOS-3 119.725 (321) 385-0383.

**COMMUNICATIONS:** CTAF/UNICOM 123.0

® ORLANDO APP/DEP CON 134.95

**RADIO AIDS TO NAVIGATION:** NOTAM FILE ORL.

ORLANDO (H) VORTAC 112.2 ORL Chan 59 N28°32.56' W81°20.10' 080° 26.8 NM to fld. 102/00E. HIWAS.



**SPACE COAST RGNL** (TIX) 5S UTC-5(-4DT) N28°30.89' W80°47.95'

**JACKSONVILLE**

34 B S4 FUEL 100LL, JET A Class VI, ARFF Index A. NOTAM FILE TIX

H-8H, L-24F

RWY 18-36: H7319X150 (ASPH-GRVD) S-80, D-110, ST-140, DT-190 HIRL

IAP, AD

RWY 18: REIL. PAPI(P4L)—GA 3.0° TCH 55'. Thld dspcd 319'.  
Trees.

RWY 36: REIL. MALSR. PAPI(P4L)—GA 3.0° TCH 60'. Trees.

RWY 09-27: H5000X100 (ASPH) S-50, D-80, ST-102 MIRL

RWY 09: REIL. PAPI(P4L)—GA 3.0° TCH 50'. Thld dspcd 190'.  
Trees.

RWY 27: REIL. PAPI(P4L)—GA 3.0° TCH 53'. Trees

**LAND AND HOLD SHORT OPERATIONS**

LANDING	HOLD SHORT POINT	DIST AVBL
RWY 09	18-36	4035
RWY 36	09-27	3750

**AIRPORT REMARKS:** Attended 1200-0200Z†. For fuel after hrs call 321-427-7727 or 321-960-1220. CLOSED to air carrier opr with more than 30 passenger seats except PPR call arpt manager 321-267-8780. In minimum visibility conditions bright lgts in parking lot ¼ mile E of Rwy 18 may be mistaken for rwy lgts. Twr unable air traffic svcs on these areas of non-visibility—southwest portions of Twys D and E. Rwy 18-36 HIRL PCL step 5 OTS indef. When twr clsd ACTIVATE MIRL Rwy 09-27, HIRL Rwy 18-36, REIL Rwys 09, 18, 27 and 36, PAPI Rwys 09, 27, 18 and 36, and MALSR Rwy 36—CTAF.

**COMMUNICATIONS:** CTAF 118.9 ATIS 120.625 UNICOM 122.95

TITUSVILLE RCO 123.6 (ST PETERSBURG RADIO)

Ⓜ ORLANDO APP/DEP CON 134.95

SPACE COAST TOWER 118.9 (1200-0200Z†) GND CON 121.85

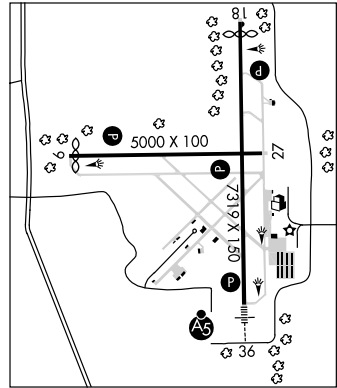
**AIRSPACE:** CLASS D svc 1200-0200Z†, other times CLASS G.

**RADIO AIDS TO NAVIGATION:** NOTAM FILE ORL.

ORLANDO (H) VORTAC 112.2 ORL Chan 59 N28°32.56' W81°20.10' 093° 28.4 NM to fld. 102/00E.

HIWAS.

ILS 108.7 I-TIX Rwy 36. Class IA. Unmonitored when twr clsd



**TOMOK** N29°08.66' W81°08.87' NOTAM FILE DAB.  
**NDB (LOM)** 263 DA 071° 5.2 NM to Daytona Beach Intl.

JACKSONVILLE

**TRI-CO** (See BONIFAY)

**TYNDALL AFB** (PAM)(KPAM) AF 6 SE UTC-6(-5DT) N30°04.20' W85°34.59' **NEW ORLEANS**  
 17 B TPA—See Remarks NOTAM FILE PAM Not insp. **H-8G, L-21C, 22I**  
**RWY 13L-31R:** H10004X200 (CONC-GRVD) PCN 31 R/B/W/T HIRL **DIAP, AD**  
**RWY 13L:** ALSF1. PAPI(P4L). **RWY 31R:** ALSF1. PAPI(P4L).  
**RWY 13R-31L:** H9135X150 (ASPH-CONC) PCN 35 R/B/W/T HIRL  
**RWY 13R:** PAPI(P4L). **RWY 31L:** PAPI(P4L).  
**RUNWAY DECLARED DISTANCE INFORMATION**  
**RWY 13L:** TORA-10004 TODA-10004  
**RWY 31R:** TORA-10004 TODA-10004  
**ARRESTING GEAR/SYSTEM**  
**RWY 13L** ← MA-1A(MOD) CHAG (100' OVRN) HOOK BAK-12B(B) (2300')  
 HOOK BAK-12B(B) (2308') MA-1A(MOD) CHAG (59' OVRN) → **RWY 31R**  
**RWY 13R** ← MA-1A(MOD) CHAG (25' OVRN) HOOK BAK-12B(B) (1440')  
 HOOK BAK-12B(B) (2500') MA-1A(MOD) E5 (38') → **RWY 31L**  
**MILITARY SERVICE:** LGT All rwy thld lgts gated. Rwy 13L-31R marked 200' wide, pavement 300' wide. Rwy edge lgt, distance remaining markers, and rwy exit signs in place for 300' wide rwy. **A-GEAR** All BAK-12B in raised position. BAK-12B extended. Rwsys 13L/R and 31L/R MA-1A MOD hook cable in place at all times, webbing 30 minutes prior notice. MP Rwy 13R-31L Tue 1100-1300Z, Rwy 13L-31R Thu 1100-1300Z. **JASU** (C-26) (MD-3) (MA-1A) (MC-11) (M32A-10) **FUEL** J8 **FLUID** SP PRESAIR LHGX LOX **OIL** O-148 SOAP **TRAN ALERT** Opr weekdays Apr 1-Oct 31 1300-0300Z†, Nov 1-Mar 31 weekdays 1300-0200Z†, weekends 1500-0000Z†, clsd Federal holidays.  
**MILITARY REMARKS:** Opr Mon-Fri 1200-0400Z†, Sat-Sun 1500-2300Z†, CLOSED holidays and weekends associated with holidays. See FLIP AP/1 Supplementary Arprt Remarks. **RSTD** PPR, 48 hr required, ctc Afd Management OPS DSN 523-4244/45, C850-283-4244/45, fax 2075. C130 and larger acft will have outboard engines at idle when taxiing on Twy B center. Aircrews must provide Airfield Management Operations with 48 hr prior coordination for acft ops requiring barrier removal. PPR 48 hr rqr, ctc Airfield Management Operations DSN 523-4244/45, fax 2075. Issued PPR valid 1 hr +/- ETA, early/late arrival/departure must re-coordinate. When necessary 180° turn Rwy 13R-31L execute in the last 1000' of rwy. PAR Rwy 31L: Height group 4 wheel crossing height 15'. PAR Rwy 13R: Height group 4 wheel crossing height 11'. PAR Rwy 13R: Height group 3 wheel crossing height 16'. Twy J ltd to acft with same or lesser tail height of an F-15 (max tail height of 19.2'). **CAUTION** Drone launches and recoveries 2.5 and 3 SM SSE of main arprt. Extensive student jet tfc 40 NM E. Augmented wx observation point obstructed by buildings, hangars and trees, especially southeast thru northwest. At ngt, ramp lgt makes it difficult to estimate cloud cover, cloud height and visibility. A cooperative wx watch with twr supplements some restrictions. Night observation limited due to high intensity stadium type lgt. **TFC PAT** TPA—Overhead 2100(2083) until 3 NM then descend to 1600(1583) for break, rgt entry at 3 NM from rwy. Rwy 13L overhead apch prohibited on weekends and holidays. PAR apch not avbl after wing flying, weekends or holidays. **NS ABTNT** Subject to weather conditions, heavy acft expect radar vectors until reaching 6000'. **CSTMS/AG/IMG** Customs, Agriculture avbl, rqr 72 hr prior notice to determine avbl for mil acft in direct mission support of Tyndall AFB. Ctc Base OPS not later than 72 hr prior to arr for instructions concerning disposal of foreign origin garbage. Any acft or deployed unit rqr Customs must pay applicable fees. **MISC** Wx opr during afd opr hr Mon-Fri, extd as rqr. Clsd Sat-Sun. Svc not avbl when afd NOTAM clsd. Wx DSN 523-2609/2856 C850-283-2609/2856. For standby svc during non-opr hr ctc 26th OWS DSN 781-5491/3024. Augmented wx obs when following conditions observed or expected: tornado, funnel clouds, waterspout, hail or volcanic ash. Auto obs otherwise, even when twr clsd. First 1500' Rwy 13R and first 2760' Rwy 31L concrete, middle 4875' Rwy 13R-31L asphalt. Rwy 13R-31L first 1700' Rwy 13L first 1000', and Rwy 31R first 3000' not grooved. Inbound VIP acft ctc PTD 30 min prior to Indg. AMC mission acft ctc 325 FW Command Post. Expect progressive taxiing instructions. Tran fighter acft expect 2 ship launch and recovery, expect tran svc delays during peak mission periods and weekends. Inbound VIP acft ctc PTD 30 minutes prior Idg. AMC mission acft ctc 325 FW Comd Post. No COMSEC storage avbl at AMOPS, ctc Command Post (bldg 219, extension 2155) for COMSEC storage. Dur afd closure RSC/RCR not reported.

**CONTINUED ON NEXT PAGE**

## CONTINUED FROM PRECEDING PAGE

COMMUNICATIONS: SFA ATIS 254.4 (1230-0130Z‡) PTD 139.9 372.2

Ⓡ APP/DEP CON 119.1 119.775 124.15 125.2 338.35 (125.2 392.1 N abv 5000') (124.15 307.8 S abv 5000')  
(119.1 379.3 N blo 5000') (119.775 338.35 S blo 5000'), other times ctc  
JACKSONVILLE CENTER APP/DEP CON 119.1 379.3

TOWER 133.95 263.15 (Mon-Fri 1200-0400Z‡, Sat-Sun 1500-2300Z‡, clsd holidays and weekends associated with holidays).

GND CON 121.9 259.3 CLNC DEL 118.05 289.4

COMD POST (CHECKER OPS) 381.3 (No telephone patch capability. Have quick timing avbl 361.4.)

PMSV METRO 290.625 (Full svc avbl during afd opr hr, extd as rqr. Tran acft flight weather briefing svc ctc 26th OWS Barksdale AFB DSN 781-5491/3024.)

AIRSPACE: CLASS D svc Mon-Fri 1200-0400Z‡, Sat-Sun 1500-2300Z‡, clsd holidays and weekends associated with holidays.

RADIO AIDS TO NAVIGATION: NOTAM FILE PFN.

PANAMA CITY (L) VORTAC 114.3 PFN Chan 90 N30°12.98' W85°40.86' 148° 10.3 NM to fld. 10/OW.

(H) TACAN Chan 124 PAM (117.7) N30°04.44' W85°34.35' at fld. 14/OE. No NOTAM MP Thu 1000-1200Z‡.

ILS 111.5 I-TYF Rwy 13L. No NOTAM MP Wed 1000-1200Z‡.

ILS 110.1 I-PAM Rwy 31R. No NOTAM MP Wed 1000-1200Z‡.

ASR/PAR

COMM/NAV/WEATHER REMARKS: Radar see Terminal FLIP for Radar Minima. During Radar Approach Control closures when afd remains open ctc Gnd Con.

UMATILLA MUNI (X23) 1 E UTC-5(-4DT) N28°55.45' W81°39.11'

JACKSONVILLE

107 NOTAM FILE PIE

RWY 18-36: H2500X60 (ASPH) MIRL

RWY 36: Thld dsplcd 200'. Trees.

AIRPORT REMARKS: Unattended. Parachute Jumping.

COMMUNICATIONS: CTAF 122.9

VALKARIA (See MALABAR)



## CONTINUED FROM PRECEDING PAGE

COMMUNICATIONS: SFA ATIS 254.4 (1230-0130Z‡) PTD 139.9 372.2

Ⓡ APP/DEP CON 119.1 119.775 124.15 125.2 338.35 (125.2 392.1 N abv 5000') (124.15 307.8 S abv 5000')  
(119.1 379.3 N blo 5000') (119.775 338.35 S blo 5000'), other times ctc  
JACKSONVILLE CENTER APP/DEP CON 119.1 379.3

TOWER 133.95 263.15 (Mon-Fri 1200-0400Z‡, Sat-Sun 1500-2300Z‡, clsd holidays and weekends associated with holidays).

GND CON 121.9 259.3 CLNC DEL 118.05 289.4

COMD POST (CHECKER OPS) 381.3 (No telephone patch capability. Have quick timing avbl 361.4.)

PMSV METRO 290.625 (Full svc avbl during afd opr hr, extd as rqr. Tran acft flight weather briefing svc ctc 26th OWS Barksdale AFB DSN 781-5491/3024.)

AIRSPACE: CLASS D svc Mon-Fri 1200-0400Z‡, Sat-Sun 1500-2300Z‡, clsd holidays and weekends associated with holidays.

RADIO AIDS TO NAVIGATION: NOTAM FILE PFN.

PANAMA CITY (L) VORTAC 114.3 PFN Chan 90 N30°12.98' W85°40.86' 148° 10.3 NM to fld. 10/OW.

(H) TACAN Chan 124 PAM (117.7) N30°04.44' W85°34.35' at fld. 14/OE. No NOTAM MP Thu 1000-1200Z‡.

ILS 111.5 I-TYF Rwy 13L. No NOTAM MP Wed 1000-1200Z‡.

ILS 110.1 I-PAM Rwy 31R. No NOTAM MP Wed 1000-1200Z‡.

ASR/PAR

COMM/NAV/WEATHER REMARKS: Radar see Terminal FLIP for Radar Minima. During Radar Approach Control closures when afd remains open ctc Gnd Con.

UMATILLA MUNI (X23) 1 E UTC-5(-4DT) N28°55.45' W81°39.11'

JACKSONVILLE

107 NOTAM FILE PIE

RWY 18-36: H2500X60 (ASPH) MIRL

RWY 36: Thld dsplcd 200'. Trees.

AIRPORT REMARKS: Unattended. Parachute Jumping.

COMMUNICATIONS: CTAF 122.9

VALKARIA (See MALABAR)

**VALPARAISO****EGLIN AFB**

(VPS)(KVPS) CIV/MIL 1 SW UTC-6(-5DT) N30°28.99' W86°31.56'

**NEW ORLEANS**

87 B FUEL 100, J8 TPA—See Remarks Class I, ARFF Index C NOTAM FILE EGI H-86, L-21C, 22C

**RWY 12-30:** H12004X300 (ASPH-CONC) S-150, D-200, DT-500, DDT-800 PCN 39 F/B/W/T HIRL DIAP, AD**RWY 12:** ALSFI. PAPI(P4L)—GA 3.0°. **RWY 30:** ALSF1. PAPI(P4L)—GA 2.5°.**RWY 01-19:** H10012X300 (ASPH) S-150, D-200, DT-500, DDT-800, SBT-600, TDT-800, TRT-600  
PCN 76 F/B/W/T HIRL**RWY 01:** ALSF1. PAPI(P4L)—GA 3.0°. **RWY 19:** ALSF1(NSTD). PAPI(P4L)—GA 2.5°.**RUNWAY DECLARED DISTANCE INFORMATION****RWY 01:** TORA-10012 TODA-10012**RWY 12:** TORA-12004 TODA-12004**RWY 19:** TORA-10012 TODA-10012**RWY 30:** TORA-12004 TODA-12004**ARRESTING GEAR/SYSTEM****RWY 12** HOOK BAK-9(B) (28' OVRN) HOOK BAK-12B(B) (1525')HOOK BAK-12B(B) (1665') HOOK BAK-9(B) (39' OVRN) **RWY 30****RWY 01** ← HOOK E5 (27') HOOK BAK-12B(B) (1489')HOOK BAK-12B(B) (1908') HOOK E5 (33') → **RWY 19****MILITARY SERVICE: A-GEAR** 8 point tie-downs on all BAK-12B; BAK-12B runoff 1200'. BAK-9 (B) apch end Rwy 12-30 disconnected on ldg rwy, avbl 20 min prior notice. **JASU** (MD-3) 4(MC-1) (MC-1A) (MA-1A) 2(MA-2)**FUEL** J8, J8+100 **FLUID ADI**-Ltd; SP PRESAIR LHOX LOX **OIL** 0-128-132-133-148-156 SOAP/JOAP—not avblweekends and holidays. **TRAN ALERT** Opr 1400-2200Z. Tran acct not allowed when tran alert not avbl. Tran

acct must use follow-me to park. Progressive taxi not avbl. No tran acct can arr/dep prior to 1400Z and must

arr/dep no later than 2200Z. Arr/dep other times extremely limited and requires strict 24 hr advanced

approval. To arrange overtime support, ctc the Contract Management Office DSN 872-2305, after hrs

C850-240-3057. Weekend and holiday maintenance capability extremely limited and may be postponed til next

duty day. Fleet svc not avbl.

**AIRPORT REMARKS:** Special Air Tfc Rules—Part 93, see Regulatory Notices. Attended continuously. Arpt (VPS) is a joint

use facility with the USAF. Ctc Eglin AFB twr at 118.2. No ground handling svcs for general aviation avbl at VPS.

Full svc general aviation facilities are avbl at DTS (52 NM SE) or CEW (18 NM N). Large migratory birds present

year round on and invof arpt. High concentrations of General Aviation acft invof arpt. Heavy tfc 10 NM N of arpt

invof Crestview/Bob Sikes arpt. High volume of training acft invof CEW VORTAC. Obstruction (hangar) 211'

located approximately first 1000' E of apch end Rwy 01. During VFR possible conflicting tfc. VFR arr/dep ctc

Eglin App for clnc to enter Eglin corridor SE of Crestview. Unlgt obstruction on fld. High mid-air potential,

exercise extreme vigilance. Destin-Ft Walton Beach (DTS) is an uncontrolled arpt located 6 NM SE of Eglin AFB.

Acft flying within 2 NM of DTS at or blo 1000' may not be monitoring Eglin App freq. Special Air Traffic

Rules-Part 93, see Regulatory Notice. High volume of Navy T-34 and B-06 training acft near CEW VORTAC. Be

aware of uncontrolled vehicles in movement area. Transient acft must use follow-me vehicle for parking. Rwy 19

NSTD ALSF1 length 1500'. Rwy 19 at Twy M lateral ponding during wet rwy conditions—potential hydroplaning.

Increased potential for hydroplaning during wet conditions due to polished concrete on first 1000' Rwy 12-30,

ponding at Twy M. Twy parallel to Rwy 12-30 may be mistaken for a rwy. The first 1000' Rwy 12-30 is concrete

on both ends. The middle portion, 10,000' of Rwy 12-30 is asph-conc. Dept acct assigned a heading to fly,

shall initiate their turn within 1 NM of dep end of rwy. Touchdown rwy visual range and rwy visibility value avbl for

rwys 12-30 and 01-19. Regional WX briefings clsd weekends and holidays.

**MILITARY REMARKS:** See FLIP/AP 1 Route and Area Restrictions (Florida-Valparaiso) for Bird Aircraft Strike Hazard, WxRstd and Supplementary Arpt Information. **RSTD** PPR minimum 24 hr. Ctc Base OPS DSN 872-5313/5406,

C850-882-5313/5406. PPR 24 hr. PPR arr/dep times are strictly enforced. Tran acct arr late expect min 2 hr

delay. Tran aircrews report late for scheduled dep expect min 2 hr delay. All AMC or acft with Distinguished

Visitor code 7 or avy ctc Base OPS 20 min prior to ldg. Tran Alert will not support local, round robins, or out and

back fit by tran acct. **CAUTION:** Special Air Traffic Rules, apply; see Part 93.83 Special Air Traffic Rules. High

volume of general aviation acft invof arpt. Local hi-density tfc areas and rstd airspace—special opr rules

apply—prior to arrival/departure all users review information at [http://www.flyvps.com/air\\_pamphlet.html](http://www.flyvps.com/air_pamphlet.html). Rwy19 NSTD overrun 750X300, Rwy 01 NSTD overrun 500X300. **CSTMS/AG/IMG** Ltd svc, no resident customs agent.

Avbl for base assigned acft and their deployments only. 24 hr advance notice required. All other acft must clear

customs prior to arr to Eglin AFB. **TFC PAT**—Overhead tfc Rwy 19 normal prohibited. **MISC** Exp extensive flt plan

filing/dep, refuel and maintenance delays during peak mission periods/weekends. COMSAC documents not

available for issue. Tran flt crew classified storage available in Base OPS to secret and blo. Standard USAF

RSRS applied. Wx opr from Sun 0500Z-Fri 0500Z, clsd weekends and holidays, other times svc not avbl. Aflid

wx monitored by AN/FMQ-19 ASOS. Remote briefing avbl 26 OWS Barksdale AFB DSN 781-4775,

C318-456-4775.

**CONTINUED ON NEXT PAGE**

CONTINUED FROM PRECEDING PAGE

COMMUNICATIONS: SFA ATIS 134.625 273.5 (1200-0400Z) PTD 142.3 372.2

Ⓡ APP/DEP CON 132.1 360.6 (090°-270°) 125.1 281.45 (271°-089°)

TOWER 118.2 353.65 GND CON 121.8 335.8 CLNC DEL 127.7 377.2

EGLIN COMD POST (RAYMOND 11) 318.05 328.025 PMSV METRO 342.2 (Avbl during Wx opr hrs, Sun 0500Z-Fri 0500Z, clsd weekends and holidays, other times svc not avbl.)

AIRSPACE ATIS 133.0 379.15 (1200-0400Z)

RADIO AIDS TO NAVIGATION: NOTAM FILE CEW.

CRESTVIEW (H) VORTAC 115.9 CEW Chan 106 N30°49.57' W86°40.75'. 156° 22 NM to fld. 255/03E. HIWAS.

WARRINGTON (T) TACAN Chan 2 DWG (134.5) N30°28.69' W86°31.25' at fld. 77/00°E.

ILS/DME 109.1 I-CAH Chan 28 Rwy 19. Class IA. No NOTAM MP glide slope Rwy 19 1st Tue of Feb and Aug. ILS unmonitored 0600-1200Z weekday, and 24 hrs weekend and holidays.

ILS 110.3 I-VPS Rwy 30. Class IB. No NOTAM MP LOC 4th Wed of Feb and Aug 0900-1200Z. ILS unmonitored 0600-1200Z weekday, and 24 hrs weekend and holidays.

COMM/NAV/WEATHER REMARKS: LOC Rwy 30 unusable 250' from thld inbound due to frequency interference from Rwy 19 LOC. When APP DEP clsd ctc twr on 121.8 335.8 337.2 for CLNC DEL. UHF equipped acft must use UHF in Eglin tfc pat.

VENICE MUNI (VNC) 2 S UTC-5(-4DT) N27°04.30' W82°26.42'

MIAMI

18 B S4 FUEL 100LL, JET A TPA-1018(1000) NOTAM FILE PIE

H-8H, L-21D, 23B

RWY 04-22: H5000X150 (ASPH) S-15, D-24 MIRL

IAP

RWY 04: REIL. PAPI(P2L)-GA 2.35° TCH 35'. Tree.

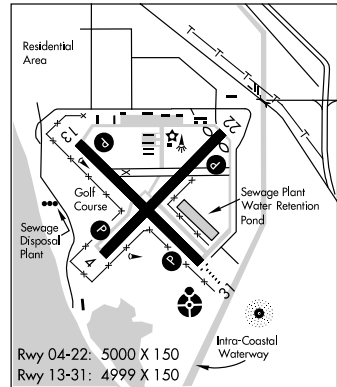
RWY 22: REIL. PAPI(P2L)-GA 2.52° TCH 22'. Thld dspclcd 294'. Bridge.

RWY 13-31: H4999X150 (ASPH-GRVD) S-30, D-63, DT-100 MIRL

RWY 13: REIL. PAPI(P2L)-GA 3.05° TCH 42'. Tree. Rgt tfc.

RWY 31: ODALS. PAPI(P4L). -GA 2.35° TCH 35'. Tree.

AIRPORT REMARKS: Attended 1200-0000Z. Cracks throughout Rwy 04-22 and Rwy 13-31 with grass encroachment. Bird and wildlife on and in/ov the arpt. PAEW adjacent to all rwys and twys during dalgt hrs. Parasailing activity west of the arpt along beach. Arpt has extensive flight training. PPR for acft exceeding rwy weight bearing capacity-call arpt manager 941-486-2711. Noise sensitive arpt-voluntary restrictions in effect-Jet acft use noise abatement procedures. Commercial landing fees in effect, fees for all charter and revenue producing acft. Rwy 22 calm wind rwy and noise abatement rwy. MIRL Rwy 04-22 and 13-31, REIL Rwy 04, 22, 13 and 31, PAPI Rwy 04, 22, 13, and 31, and ODALS Rwy 31 opr dusk - 0500Z. After 0500Z ACTIVATE-CTAF.



WEATHER DATA SOURCES: AWOS-1 119.275 (941) 486-2718.

COMMUNICATIONS: CTAF/UNICOM 122.725

Ⓡ TAMPA APP/DEP CON 119.65 124.95 CLNC DEL 118.075

RADIO AIDS TO NAVIGATION: NOTAM FILE SRQ.

SARASOTA (H) VORTAC 117.0 SRQ Chan 117 N27°24.42' W82°33.82' 163° 20.2 NM to fld. 20/02W.

NDB (MHW) 206 VNC N27°03.69' W82°25.84' at fld. NOTAM FILE PIE.

VERO BEACH

NEW HIBISCUS AIRPARK (X52) 7 W UTC-5(-4DT) N27°37.94' W80°31.65'

MIAMI

25 S2 FUEL 100LL NOTAM FILE PIE

RWY 18-36: 3120X150 (TURF) LIRL (NSTD)

RWY 18: P-line. RWY 36: Thld dspclcd 200'. Trees.

AIRPORT REMARKS: Attended dalgt hours. Extensive crop dusting opr. Rwy 36 dspclcd thld marked with one green lgt and two orange cones either side of rwy. Rwy 18 and Rwy 36 ends marked with one green lgt and two orange cones either side. Rwy 18 wheel mounted chemical tanks anchored at thld 80 ft left of centerline. PPR for transient training acft call 772-562-2715. Rwy 18-36 NSTD LIRL, thld lghts do not have split lenses.

COMMUNICATIONS: CTAF/UNICOM 122.8

CONTINUED FROM PRECEDING PAGE

COMMUNICATIONS: SFA ATIS 134.625 273.5 (1200-0400Z) PTD 142.3 372.2

Ⓡ APP/DEP CON 132.1 360.6 (090°-270°) 125.1 281.45 (271°-089°)

TOWER 118.2 353.65 GND CON 121.8 335.8 CLNC DEL 127.7 377.2

EGLIN COMD POST (RAYMOND 11) 318.05 328.025 PMSV METRO 342.2 (Avbl during Wx opr hrs, Sun 0500Z-Fri 0500Z, clsd weekends and holidays, other times svc not avbl.)

AIRSPACE ATIS 133.0 379.15 (1200-0400Z)

RADIO AIDS TO NAVIGATION: NOTAM FILE CEW.

CRESTVIEW (H) VORTAC 115.9 CEW Chan 106 N30°49.57' W86°40.75'. 156° 22 NM to fld. 255/03E. HIWAS.

WARRINGTON (T) TACAN Chan 2 DWG (134.5) N30°28.69' W86°31.25' at fld. 77/00°E.

ILS/DME 109.1 I-CAH Chan 28 Rwy 19. Class IA. No NOTAM MP glide slope Rwy 19 1st Tue of Feb and Aug. ILS unmonitored 0600-1200Z weekday, and 24 hrs weekend and holidays.

ILS 110.3 I-VPS Rwy 30. Class IB. No NOTAM MP LOC 4th Wed of Feb and Aug 0900-1200Z. ILS unmonitored 0600-1200Z weekday, and 24 hrs weekend and holidays.

COMM/NAV/WEATHER REMARKS: LOC Rwy 30 unusable 250' from thld inbound due to frequency interference from Rwy 19 LOC. When APP DEP clsd ctc twr on 121.8 335.8 337.2 for CLNC DEL. UHF equipped acft must use UHF in Eglin tfc pat.

VENICE MUNI (VNC) 2 S UTC-5(-4DT) N27°04.30' W82°26.42'

MIAMI

18 B S4 FUEL 100LL, JET A TPA-1018(1000) NOTAM FILE PIE

H-8H, L-21D, 23B

RWY 04-22: H5000X150 (ASPH) S-15, D-24 MIRL

IAP

RWY 04: REIL. PAPI(P2L)-GA 2.35° TCH 35'. Tree.

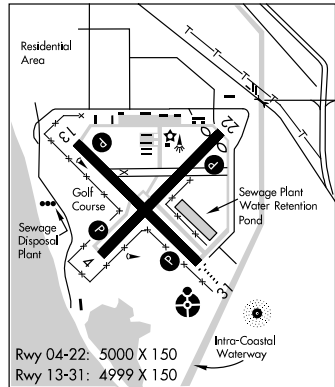
RWY 22: REIL. PAPI(P2L)-GA 2.52° TCH 22'. Thld dspclcd 294'. Bridge.

RWY 13-31: H4999X150 (ASPH-GRVD) S-30, D-63, DT-100 MIRL

RWY 13: REIL. PAPI(P2L)-GA 3.05° TCH 42'. Tree. Rgt tfc.

RWY 31: ODALS. PAPI(P4L). -GA 2.35° TCH 35'. Tree.

AIRPORT REMARKS: Attended 1200-0000Z. Cracks throughout Rwy 04-22 and Rwy 13-31 with grass encroachment. Bird and wildlife on and in/ov the arpt. PAEW adjacent to all rwys and twys during dalgt hrs. Parasailing activity west of the arpt along beach. Arpt has extensive flight training. PPR for acft exceeding rwy weight bearing capacity-call arpt manager 941-486-2711. Noise sensitive arpt-voluntary restrictions in effect-Jet acft use noise abatement procedures. Commercial landing fees in effect, fees for all charter and revenue producing acft. Rwy 22 calm wind rwy and noise abatement rwy. MIRL Rwy 04-22 and 13-31, REIL Rwy 04, 22, 13 and 31, PAPI Rwy 04, 22, 13, and 31, and ODALS Rwy 31 opr dusk - 0500Z. After 0500Z ACTIVATE-CTAF.



WEATHER DATA SOURCES: AWOS-1 119.275 (941) 486-2718.

COMMUNICATIONS: CTAF/UNICOM 122.725

Ⓡ TAMPA APP/DEP CON 119.65 124.95 CLNC DEL 118.075

RADIO AIDS TO NAVIGATION: NOTAM FILE SRQ.

SARASOTA (H) VORTAC 117.0 SRQ Chan 117 N27°24.42' W82°33.82' 163° 20.2 NM to fld. 20/02W.

NDB (MHW) 206 VNC N27°03.69' W82°25.84' at fld. NOTAM FILE PIE.

VERO BEACH

NEW HIBISCUS AIRPARK (X52) 7 W UTC-5(-4DT) N27°37.94' W80°31.65'

MIAMI

25 S2 FUEL 100LL NOTAM FILE PIE

RWY 18-36: 3120X150 (TURF) LIRL (NSTD)

RWY 18: P-line. RWY 36: Thld dspclcd 200'. Trees.

AIRPORT REMARKS: Attended dalgt hours. Extensive crop dusting opr. Rwy 36 dspclcd thld marked with one green lgt and two orange cones either side of rwy. Rwy 18 and Rwy 36 ends marked with one green lgt and two orange cones either side. Rwy 18 wheel mounted chemical tanks anchored at thld 80 ft left of centerline. PPR for transient training acft call 772-562-2715. Rwy 18-36 NSTD LIRL, thld lghts do not have split lenses.

COMMUNICATIONS: CTAF/UNICOM 122.8

**VERO BEACH MUNI** (VRB) 1 NW UTC-5(-4DT) N27°39.33' W80°25.08' **MIAMI**  
 24 B S4 **FUEL** 100, JET A OX 1, 2 TPA—See Remarks Class IV, ARFF Index A **H-81, L-24F**  
 NOTAM FILE VRB **IAP, AD**

**RWY 11R-29L:** H7314X100 (ASPH-GRVD) S-85, D-115, ST-146, DT-220 MIRL  
**RWY 11R:** REIL. PAPI (P4L)—GA 3.0° TCH 41'. Trees. **RWY 29L:** REIL. PAPI(P4L) TCH 58'.  
**RWY 04-22:** H4975X100 (ASPH-GRVD) S-30, D-115, ST-146, DT-220 MIRL  
**RWY 04:** REIL. VASI(V4L)—GA 3.0° TCH 45'. Trees. **RWY 22:** REIL. PAPI(P4L)—GA 3.0° TCH 42'. Trees.  
**RWY 11L-29R:** H3504X75 (ASPH) S-12.5 MIRL  
**RWY 11L:** PAPI(P2L)—GA 3.0° TCH 37'. Tree. **RWY 29R:** PAPI(P2L)—GA 3.5° TCH 35'. Poles.

**LAND AND HOLD SHORT OPERATIONS**

LANDING	HOLD SHORT POINT	DIST AVBL
<b>RWY 29L</b>	04/22	4700

**AIRPORT REMARKS:** Attended 1200-0200Z±. Rwy 04-22 CLOSED when twr clsd. TPA 1024(1000) large acft 1524(1500). Rwy 11L-29R CLOSED when twr clsd. CLOSED to air carrier ops with more than 30 passenger seats except 24 hrs PPR, call arpt manager 772-978-4930. No intersection departures except by ATC req. Noise sensitive arpt. Jet acft use NBAA noise abatement procedures. Voluntary local noise abatement procedures in effect call 772-978-4930. No touch and go ops 0300-1200Z± except PPR. Extensive flight training. ACTIVATE MIRL Rwy 11R-29L and REIL Rwy 11R and Rwy 29L—CTAF.

**WEATHER DATA SOURCES:** ASOS (772) 978-9535. **HIWAS** 117.3 VRB.  
**COMMUNICATIONS:** CTAF 126.3 ATIS 132.5 UNICOM 122.95  
**RCO** 122.1R 117.3T (ST PETERSBURG RADIO)  
**RCO** 122.5 122.2 (ST PETERSBURG RADIO)

Ⓡ **MIAMI CENTER APP/DEP CON** 132.25  
**TOWER** 126.3 133.15 (1200-0200Z±) **GND CON** 127.45 **CLNC DEL** 134.975  
**AIRSPACE:** CLASS D svc 1200-0200Z± other times CLASS E.  
**RADIO AIDS TO NAVIGATION:** NOTAM FILE VRB.  
**(H) VORTAC** 117.3 VRB Chan 120 N27°40.71' W80°29.38' 114° 4.1 NM to fld. 20/04W. **HIWAS.**  
**NDB (MHW)** 392 VEP N27°39.85' W80°25.17' at fld. Unmonitored.

**VIRGINIA KEY** N25°45.11' W80°09.27' NOTAM FILE MIA. **MIAMI**  
**(H) VOR/DME** 117.1 VKZ Chan 118 293° 7.8 NM to Miami Intl. 5/04W. **H-81, L-23C, A**  
 VOR portion unusable 041°-064° byd 20 NM blo 4500', 091°-104° byd 30 NM blo 3000', 279°-284° byd 25 NM blo 7500', 285°-319° byd 15 NM blo 7500', 320°-335° byd 25 NM blo 3000'.  
**RCO** 122.1R 117.1T (MIAMI RADIO)

**WAKUL** N30°19.57' W84°21.50' NOTAM FILE TLH. **JACKSONVILLE**  
**NDB (HW/LOM)** 379 TL 007° 4.2 NM to Tallahassee Rgnl. **H-8G, L-21D, 22I**

**WAKULLA CO** (See PANACEA)

**WARRINGTON** N30°28.69' W86°31.25' NOTAM FILE CEW. **NEW ORLEANS**  
**(T) TACAN** Chan 2 DWG (134.5) at Eglin AFB 77/00°E. **L-21C, 22H**

**WAUCHULA MUNI** (CHN) 5 SW UTC-5(-4DT) N27°30.90' W81°52.83' **MIAMI**  
 106 B S2 **FUEL** 100LL, MOGAS NOTAM FILE PIE **L-21D, 23B**  
**RWY 18-36:** H4005X75 (ASPH) MIRL **IAP**  
**RWY 18:** PAPI(P4L)—GA 3.0° TCH 21'. Thld dsplcd 500'. Trees. **RWY 36:** PAPI(P4L)—GA 3.0° TCH 32'. Tree.  
**AIRPORT REMARKS:** Attended continuously.  
**COMMUNICATIONS:** CTAF 122.9  
 Ⓡ **MIAMI CENTER APP/DEP CON** 134.55  
**RADIO AIDS TO NAVIGATION:** NOTAM FILE LAL.  
**LAKELAND (H) VORTAC** 116.0 LAL Chan 107 N27°59.17' W82°00.83' 165° 29.1 NM to fld. 135/01E.

**WEST PALM BEACH**

**NORTH PALM BEACH CO GENERAL AVIATION** (F45) 12 NW UTC-5(-4DT) N26°50.76' W80°13.34'

MIAMI  
L-23C  
IAP

- 22 B S4 FUEL 100LL, JET A TPA—See Remarks NOTAM FILE MIA
- RWY 13-31: H4303X75 (ASPH) HIRL
- RWY 13: REIL. PAPI(P2L)—GA 3.0° TCH 40'. Trees. Rgt tfc.
- RWY 31: REIL. PAPI(P2L)—GA 3.0° TCH 40'. Trees.
- RWY 08R-26L: H4300X100 (ASPH) HIRL
- RWY 08R: REIL. PAPI(P2L)—GA 3.0° TCH 40'. Rgt tfc.
- RWY 26L: REIL. PAPI(P2L)—GA 3.0° TCH 40'. Trees.
- RWY 08L-26R: 3700X75 (TURF)
- RWY 08L: Trees.
- RWY 26R: P-line. Rgt tfc.

**AIRPORT REMARKS:** Attended continuously. Bird activity in/ov arpt. Extensive helicopter training. Rwy 13-31 acft over 30,000 lbs prohibited. Rwy 8R-26L acft over 12,500 lbs GWT prohibited. Noise abatement procedures—Rwy 13-31 preferred nighttime rwy; 24 hour noise abatement monitoring call 561-626-7631. Rwy 08L-26R marked with PVC pipe every 200 ft. TPA—1022 (1000); TPA for jet acft—1522 (1500). Arpt lgts opr dusk-0200Z†, after 0200Z† ACTIVATE HIRL Rwy 08R-26L and Rwy 13-31, and REIL Rwy 08R, Rwy 26L, Rwy 13 and Rwy 31—CTAF.

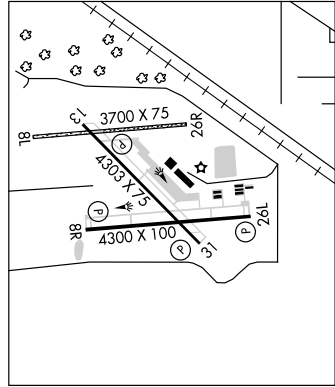
**WEATHER DATA SOURCES:** AWOS-3 119.975 (561)630-6932.

**COMMUNICATIONS:** CTAF/UNICOM 123.075

Ⓡ PALM BEACH APP/DEP CON 124.6 CLNC DEL 120.825

**RADIO AIDS TO NAVIGATION:** NOTAM FILE PBI.

PALM BEACH (H) VORTAC 115.7 PBI Chan 104 N26°40.80' W80°05.19' 327° 12.3 NM to fld. 19/03W.  
ILS/DME 110.75 I-GHO Chan 44(Y) Rwy 08R. ILS unmonitored.



**PALM BEACH CO PARK** (LNA) 6 S UTC-5(-4DT) N26°35.58' W80°05.10'

MIAMI  
L-23C  
IAP

- 14 B S4 FUEL 100LL, JET A TPA—See Remarks NOTAM FILE MIA
- RWY 09-27: H3489X75 (ASPH) S-30 MIRL
- RWY 09: PAPI(P2L)—GA 4.0° TCH 32'. Trees.
- RWY 27: PAPI(P2L)—GA 4.0° TCH 49'. Trees.
- RWY 15-33: H3421X100 (ASPH) S-30 MIRL
- RWY 15: PAPI(P2L)—GA 3.5° TCH 43'. Trees.
- RWY 33: PAPI(P2L)—GA 3.5° TCH 37'. Trees.
- RWY 03-21: H3256X75 (ASPH) S-30 MIRL
- RWY 03: PAPI(P2L). Trees. RWY 21: PAPI(P2L). Brush.

**AIRPORT REMARKS:** Attended 1300-0100Z†. Sea gulls on and in/ov arpt. Arpt CLOSED to jet acft and all acft over 12,500 lbs Maximum GWT. Noise abatement procedures all rwys; call 561-683-0472. Preferential Rwy 03-21 conditions permitting. No touch and go lds on Rwy 09-27. TPA for conventional acft-1014(1000); high performance acft-1514(1500). Arpt lgts opr dusk-0100Z†; after 0100Z†. ACTIVATE MIRL Rwy 03-21, Rwy 09-27, Rwy 15-33 and PAPI Rwy 03, Rwy 21, Rwy 09, Rwy 27, Rwy 15, and Rwy 33—CTAF.

**WEATHER DATA SOURCES:** AWOS-3 119.925 (561)964-0308.

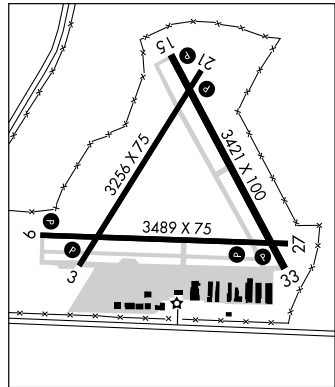
**COMMUNICATIONS:** CTAF/UNICOM 122.7

RCO 122.4 122.1R 115.7T (MIAMI RADIO)

Ⓡ APP/DEP CON 125.2

**RADIO AIDS TO NAVIGATION:** NOTAM FILE PBI.

(H) VORTAC 115.7 PBI Chan 104 N26°40.80' W80°05.19' 182° 5.2 NM to fld. 19/03W.



**PALM BEACH INTL** (PBI) 3 W UTC-5(-4DT) N26°40.99' W80°05.74'

MIAMI

19 B S4 FUEL 100LL, JET A OX 1, 2, 3, 4 AOE Class I, ARFF Index D

H-81, L-23C

NOTAM FILE PBI

IAP, AD

**RWY 10L-28R:** H10008X150 (ASPH-GRVD) S-85, D-200, ST-175, DT-400 HIRL**RWY 10L:** MALSR. PAPI(P4R)—GA 3.0° TCH 52'. Thld dspcd 1200'.**RWY 28R:** REIL. PAPI(P4L)—GA 3.0° TCH 72'. Thld dspcd 811'.**RWY 14-32:** H6932X150 (ASPH-GRVD) S-100, D-180, ST-175, DT-325, DDT-400 MIRL**RWY 14:** REIL. PAPI(P4R)—GA 3.0° TCH 67'. Trees.**RWY 32:** REIL. PAPI(P4L)—GA 3.0° TCH 67'. Thld dspcd 428'.

Road.

**RWY 10R-28L:** H3213X75 (ASPH) S-25 MIRL**RWY 10R:** ODALS. REIL. PAPI(P4L). Rgt tfc.**RWY 28L:** ODALS. REIL. PAPI(P4R).**LAND AND HOLD SHORT OPERATIONS**

LANDING	HOLD SHORT POINT	DIST AVBL
<b>RWY 10L</b>	14-32	3200
<b>RWY 14</b>	10L-28R	4370
<b>RWY 28R</b>	14-32	3725

**RUNWAY DECLARED DISTANCE INFORMATION****RWY 10L:** TORA-10000 TODA-10000 ASDA-10000 LDA-8800**RWY 10R:** TORA-3213 TODA-3213 ASDA-3213 LDA-3213**RWY 14:** TORA-6932 TODA-6932 ASDA-6000 LDA-6000**RWY 28L:** TORA-3213 TODA-3213 ASDA-3213 LDA-3213**RWY 28R:** TORA-10000 TODA-10000 ASDA-10000 LDA-9189**RWY 32:** TORA-6932 TODA-6932 ASDA-6932 LDA-6514

**AIRPORT REMARKS:** Attended continuously. Migratory birds on and invof arpt. Ultralight activity invof arpt. Noise abatement procedures in effect call 561-471-7467. Multiengine flight training prohibited SS to SR Sun and Holiday; strict environmental operating Stage 2 acft 0300-1200Z† call noise abatement officer 561-471-7467. Be alert: Twy L is located between Rwys 10L-28R and 10R-28L. Twy L is wider and longer than Rwy 10R-28L—Do not confuse Twy L for runway. Twy L limited to B-727-100 series and smaller acft. Be alert, Rwy 28L and Rwy 28R thlds staggered by 5400'. Portions of Twy F south of Twy G to AER 32 not visible from twr due to buildings and parked acft. SE portion of Twy F adjacent to AER 32 is not visible from twr. Rwy 10R-28L non-air carrier acft only. Rwy 10L touchdown and rollout runway visual range avbl. Rwy 28R touchdown and rollout runway visual range avbl. ODALS Rwy 10R and Rwy 28L opr SR-SS only. User fee. Flight Notification Service (ADCUS) avbl. NOTE: See Special Notices—U.S. Special Customs Requirement.

**WEATHER DATA SOURCES:** ASOS-123.75 (561) 683-2548. LLWAS.**COMMUNICATIONS:** D-ATIS 123.75 UNICOM 122.95

RCO 122.1R 115.7T (MIAMI RADIO)

RCO 122.4 (MIAMI RADIO)

Ⓡ APP CON 124.6 (North) 125.2 (South) Ⓡ DEP CON 128.3 (North) 125.2

TOWER 119.1 118.75 GND CON 121.9 CLNC DEL 121.6

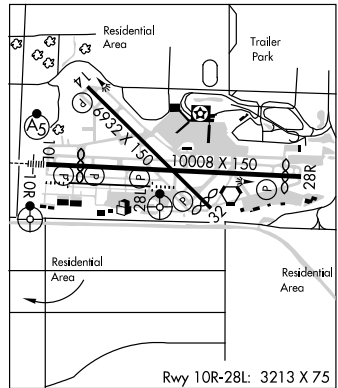
**AIRSPACE:** CLASS C svc continuous ctc APP CON**RADIO AIDS TO NAVIGATION:** NOTAM FILE PBI.

(H) VORTAC 115.7 PBI Chan 104 N26°40.80' W80°05.19' at fld. 19/03W.

RUBIN NDB (HW/LDM) 356 PB N26°41.27' W80°12.61' 099° 6.2 NM to fld. SHUTDOWN.

ILS 111.9 I-PBI Rwy 10L. LOM RUBIN NDB.

ILS 111.9 I-PWB Rwy 28R.



Rwy 10R-28L: 3213 X 75

**WESTERN CAROLINA RGNL** (See ANDREWS)**WHITEHOUSE NOLF** (NEN) N30°21.01' W81°52.99'

JACKSONVILLE

**AIRSPACE:** CLASS D svc as scheduled—ctc JACKSONVILLE NAS (Towers Fld) twr other times CLASS G. H-8H, L-21D, 24G, A

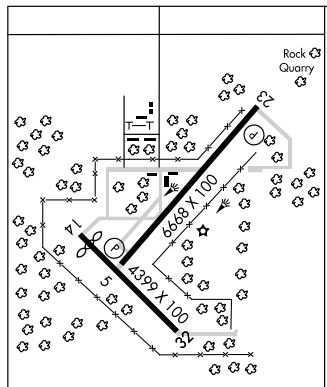
**WHITING FLD NAS NORTH** (NSE) N 4 N UTC-6(-5DT) N30°43.35' W87°01.43' **NEW ORLEANS**  
 199 B NOTAM FILE PNS Not insp. H-6K, 8G, L-21C, 22H  
**RWY 05-23:** H6002X200 (ASPH) PCN 31 F/A/W/T HIRL **DIAP, AD**  
**RWY 05:** PAPI(P4L)—GA 3.0° TCH 60'. **RWY 23:** PAPI(P4L)—GA 3.0° TCH 52'.  
**RWY 14-32:** H6002X200 (ASPH) PCN 23 F/A/W/T HIRL 0.7% up NW  
**RWY 14:** ALSF1. PAPI(P4L)—GA 3.0° TCH 51'. **RWY 32:** PAPI(P4L)—GA 3.0° TCH 53'.  
**MILITARY SERVICE:** JASU 1(NC-8) FUEL J8 **TRAN ALERT** Limited tran line svc avbl Mon-Fri 1400-2200Z± only.  
**MILITARY REMARKS:** Opr Mon-Thu 1300-0500Z±, Fri 1300-2300Z±, cldsd Sat, Sun and holidays. **RSTD** PPR for practice instrument apch by tran acct. All tran acct ldg Whiting Fld NAS South unless otherwise arranged with OPS Office. (See Whiting Fld NAS South) 24 hr notice for PPR. **CAUTION** Extremely heavy primary training opr all times. Ponding occurs after moderate to heavy rain—braking action poor.  
**COMMUNICATIONS:** ATIS 290.325 (Mon-Thu 1300-0500Z±, Fri 1300-2300Z±, cldsd Sat, Sun and holidays)  
 (R) **PENSACOLA APP/DEP CON** 126.85 127.35 278.8 298.9  
**TOWER** 121.4 306.925 (Mon-Thu 1200-0300Z±, Fri 1130-0130Z±), cldsd Sat, Sun and holidays  
**GND CON** 251.15 **CLNC DEL** 257.775 **PMSV METRO** 316.95 (Mon-Thu 1100-0500Z±, Fri 1100-0400Z±, Sun 2300-0300Z± cldsd Sat and holidays.) **BASE OPS** 233.7  
**AIRSPACE:** CLASS C svc Mon-Thu 1200-0600Z±, Fri 1130-0600Z±, Sun 0000-0400Z±, cldsd Sat and holidays, other times Class G.  
**RADIO AIDS TO NAVIGATION:** NOTAM FILE GNV.  
 (L) **TACAN** Chan 70 NSE (112.3) N30°43.44' W87°01.09' at fld. 178/02W.  
 TACAN unusable:  
 150°-180° byd 25 NM blo 3,000'  
**ILS/DME** 111.75 I-NSE Chan 54(Y) Rwy 14.  
**ASR**  
**COMM/NAV/WEATHER REMARKS:** Radar see Terminal FLIP for Radar Minima.

**WHITING FLD NAS SOUTH** (NDZ) N 3 N UTC-6(-5DT) N30°41.91' W87°00.86' **NEW ORLEANS**  
 177 B NOTAM FILE PNS Not insp. H-6K, 8G, L-21C, 22H  
**RWY 05-23:** H5997X200 (ASPH) PCN 33 F/B/W/T HIRL **DIAP, AD**  
**RWY 05:** PAPI(P4L). **RWY 23:** PAPI(P4L).  
**RWY 14-32:** H6001X200 (ASPH) PCN 36 F/A/W/T HIRL  
**RWY 14:** PAPI(P4L). **RWY 32:** PAPI(P4L).  
**MILITARY SERVICE:** JASU 1(NC-8) FUEL J8  
**MILITARY REMARKS:** Opr Mon-Thu 1400-0600Z±, Fri 1400-0400Z±, Sun 0000-0400Z± cldsd Sat and holidays. **RSTD** PPR for tran acct. DSN 868-7598. PPR for practice apch by tran acct. 24 hr notice for PPR. **CAUTION** Extensive helicopter training opr all times. Ponding occurs after moderate to heavy rain—braking action poor. Steep terrace at roll-out end of Rwy 23. No overrun. **MISC** Limited tran parking avbl. Ctc OMD DSN 868-7717, 5 days in advance for gnd support equipment. Tran acct expect RADAR vectors to PAR Rwy 32. Boundary lighted heliport located N of arpt; Search and Rescue and VIP use only. Tran acct ctc Base OPS 10 minutes prior arrival.  
**COMMUNICATIONS:** ATIS 273.575 (Mon-Thu 1300-0500Z±, Fri 1300-0400Z±, Sun 2300-0300Z±, cldsd Sat and holidays)  
 (R) **PENSACOLA APP/DEP CON** 124.85 385.4  
**TOWER** 121.4 348.675 (Mon-Thu 1400-0600Z±, Fri 1400-0400Z±, Sun 0000-0400Z±), cldsd Sat and holidays) **GND CON** 346.8 **CLNC DEL** 355.6  
**PMSV METRO** 316.95 (Mon-Thu 1100-0500Z±, Fri 1100-0400Z±, Sun 2300-0300Z±, cldsd Sat and holidays)  
**BASE OPS** 233.7  
**AIRSPACE:** CLASS C svc Mon-Thu 1400-0600Z±, Fri 1400-0400Z±, Sun 0000-0400Z±, cldsd Sat and holidays, other times Class G.  
**RADIO AIDS TO NAVIGATION:** NOTAM FILE GNV.  
 (L) **TACAN** Chan 70 NSE (112.3) N30°43.44' W87°01.09' 175° 1.2 NM to fld. 178/02W.  
 TACAN unusable:  
 150°-180° byd 25 NM blo 3,000'  
**SANTA ROSA (L) TACAN** Chan 63 NGS (133.6) N30°36.91' W86°56.24' 323° 6.4 NM to fld. 147/2W.  
**ILS/DME** 110.55 I-NDZ Chan 42(Y) Rwy 32.  
**ASR/PAR**  
**COMM/NAV/WEATHER REMARKS:** Radar see Terminal FLIP for Radar Minima.



**WILLIAM P GWINN** (06FA) PVT 24 S UTC-5(-4DT) N26°54.50' W80°19.74' **MIAMI**  
 28 NOTAM FILE MIA Not insp. **H-8I, L-23C**  
**RWY 09-27:** H7003X150 (ASPH) PCN 49 F/A/X/T HIRL **DIAP**  
**RWY 09:** REIL. PAPI(P4L)—GA 3.0° TCH 58'. Trees. **RWY 27:** REIL. PAPI(P4L)—GA 3.0°.  
**MILITARY SERVICE:** LGT Rotating bcn opr 1200-2300Z†, except holidays. **JASU** (4 Hobart starting units 28.5V/750  
 amps.) **FUEL** Not for public sale. A, J5, J8. **FLUID SP**  
**MILITARY REMARKS:** Attended Mon-Fri 1300-2100Z†, except holidays. **RSTD** Open only to civilian and military a/cft  
 having business with United Technologies Corporation or its divisions. PPR ctc twr C561-775-5450. **MISC**  
 Helicopter ops. Vertical takeoff up to 3000'. Possible vertical jet turbulence within 2 nm of apch end Rwy 09.  
**COMMUNICATIONS:**  
 (R) **PALM BEACH APP CON** 124.6 317.4  
**GWINN TWR** 120.4 279.25 (Mon-Fri 1300-2100Z†) **GND CON** 121.65 279.25  
**PALM BEACH DEP CON** As assigned.  
**AIRSPACE:** CLASS D Mon-Fri 1300-2100Z† other times CLASS G.  
**RADIO AIDS TO NAVIGATION:** NOTAM FILE MIA.  
**PAHOKEE (H) VORTAC** 115.4 PHK Chan 101 N26°46.96' W80°41.49' 069° 20.9 NM to fld. 16/OE. **HIWAS.**

**WILLISTON MUNI** (X60) 2 SW UTC-5(-4DT) N29°21.34' W82°28.30' **JACKSONVILLE**  
 76 B S4 **FUEL** 100LL, JET A NOTAM FILE GNV **H-8H, L-21D, 24G**  
**RWY 05-23:** H6668X100 (CONC) S-46 MIRL **IAP**  
**RWY 05:** REIL. PAPI(P2L) Tree.  
**RWY 23:** REIL. PAPI (P2L)—GA 3.0° TCH 50'. Tree.  
**RWY 14-32:** H4399X100 (ASPH) S-38  
**RWY 14:** Thld dsplcd 300'. Trees. **RWY 32:** Trees.  
**AIRPORT REMARKS:** Attended 1300Z†-dusk. Parachute Jumping. Sky  
 diving activity in/ov arpt. Infield berm blocking vision between rwy  
 ends. Rwy 14-32 25' shoulders both sides of rwy entire length.  
 ACTIVATE MIRL Rwy 05-23—CTAF.  
**WEATHER DATA SOURCES:** AWOS-3 118.425 (352) 528-9949.  
**COMMUNICATIONS:** CTAF/UNICOM 122.8  
 (R) **JACKSONVILLE APP/DEP CON** 118.6  
**RADIO AIDS TO NAVIGATION:** NOTAM FILE GNV.  
**GATORS (L) VORTAC** 116.2 GNV Chan 109 N29°41.53'  
 W82°16.38' 211° 22.6 NM to fld. 128/04W. **HIWAS.**



## WINTER HAVEN

**JACK BROWNS SPB** (F57) 3 NW UTC-5(-4DT) N28°03.45' W81°45.77' **JACKSONVILLE**  
 140 S8 **FUEL** 100LL NOTAM FILE PIE  
**WATERWAY 01-19:** 3600X2200 (WATER)  
**WATERWAY 01:** Thld dsplcd 1200'. **WATERWAY 19:** Thld dsplcd 1000'.  
**SEAPLANE REMARKS:** Attended daigt hours. Recommended N-S pattern to remain clear of and blo 900' t/c at Winter  
 Haven's Gilbert Arpt. Ctc Winter Haven's Gilbert arpt UNICOM 123.05 for boat activity and local t/c. Major power  
 plant repairs avbl.  
**COMMUNICATIONS:** CTAF 123.05

**WINTER HAVEN'S GILBERT** (GIF) 3 NM UTC-5(-4DT) N28°03.78' W81°45.20'

JACKSONVILLE

145 B S4 FUEL 100LL, JET A, MOGAS TPA-1000(855) NOTAM FILE GIF

H-8H, L-21D, 24F

RWY 05-23: H5005X100 (ASPH) S-30 MIRL

IAP

RWY 05: REIL, PAPI(P2L)-GA 3.0° TCH 50'. Trees.

RWY 23: REIL, PAPI(P2L)-GA 3.0° TCH 50'. Trees.

RWY 11-29: H4001X100 (ASPH) S-12.5

RWY 11: Trees. RWY 29: Tree.

**AIRPORT REMARKS:** Attended 1200Z±-dusk. Glider acft opr on and in/ovf arpt. Jack Brown's Seaplane Base located on adjacent lake. Ramp adjacent to south side of new terminal clsd to helicopters.

ACTIVATE MIRL Rwy 05-23 and PAPI Rwy 05 and 23-CTAF.

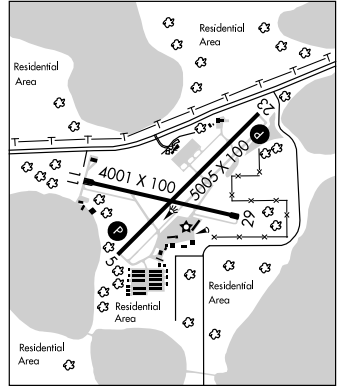
**WEATHER DATA SOURCES:** ASOS 133.675 (863) 956-2097.

**COMMUNICATIONS:** CTAF/UNICOM 123.05

Ⓡ TAMPA APP/DEP CON 120.65 119.9

**RADIO AIDS TO NAVIGATION:** NOTAM FILE LAL.

LAKELAND (H) VORTAC 116.0 LAL Chan 107 N27°59.17' W82°00.83' 071° 14.6 NM to fld. 135/01E.



**WIREY** N27°56.12' W82°04.55' NOTAM FILE LAL.

MIAMI

NDB (LOM) 227 LA 048° 4.4 NM to Lakeland Linder Rgnl.

L-24F

**WITHAM FLD** (See STUART)

**WYNDS** N29°40.20' W82°10.33' NOTAM FILE GNV.

JACKSONVILLE

NDB (MHW/LOM) 269 GN 287° 5.3 NM to Gainesville Rgnl.

L-21D, 24G

**ZELLWOOD**

**BOB WHITE FIELD** (X61) 1 W UTC-5(-4DT) N28°44.12' W81°37.75'

JACKSONVILLE

78 S2 NOTAM FILE PIE

RWY 09-27: 3300X150 (TURF)

RWY 09: Thld dsplcd 600'. Brush. RWY 27: Thld dsplcd 590'. Brush.

**AIRPORT REMARKS:** Attended 1200Z±-dusk. Rwy 09-27 marked with pails. Rwy 09-27 dsplcd thld marked with 3 tires painted white perpendicular to centerline. Twy north side, no backtaxi on rwy. Ldg fee.

**COMMUNICATIONS:** CTAF/UNICOM 122.8

**ZEPHYRHILLS MUNI** (ZPH) 1 SE UTC-5(-4DT) N28°13.69' W82°09.36'

JACKSONVILLE

90 B S6 FUEL 100LL, JET A TPA-See Remarks NOTAM FILE PIE

L-21D, 24F

RWY 04-22: H4999X100 (ASPH) S-30, D-60 MIRL

IAP

RWY 04: PAPI(P4L)-GA 3.0° TCH 32'. Tree.

RWY 22: PAPI(P4L)-GA 3.0° TCH 32'. Trees. Rgt tfc.

RWY 18-36: H4954X100 (ASPH) S-12.5 HIRL

RWY 18: REIL, PAPI(P4L) Thld dsplcd 260'. Trees. Rgt tfc.

RWY 36: REIL, PAPI(P4L) Thld dsplcd 307'. Trees.

**AIRPORT REMARKS:** Attended 1300-2300Z±. For fuel after hrs call 813-782-7789. 24 hr credit card fuel avbl.

Parachute Jumping. Be alert for sky-diving acft descending from 13,500' and entering opposite tfc pattern for Rwy 18-36 E of arpt. Glider ops SR-SS. Rwy 18-36 limited by arpt manager to maximum gross weight of 24,000 pounds or less. Twy B has many depressions in surface. Rwy 18-36 37.5' paved shoulders. TPA-1090 (1000) single-engine acft 1590 (1500) multi-engine acft. HIRL Rwy 18-36 and MIRL Rwy 04-22 preset on low ints dusk-0300Z±; to increase ints and ACTIVATE after 0300Z±-CTAF. ACTIVATE PAPI Rwy 04, Rwy 22, Rwy 18 and Rwy 36 and REIL Rwy 18 and Rwy 36-CTAF.

**WEATHER DATA SOURCES:** ASOS 118.975 (813) 780-0031.

**COMMUNICATIONS:** CTAF/UNICOM 123.075

TAMPA APP/DEP CON 119.9

**RADIO AIDS TO NAVIGATION:** NOTAM FILE LAL.

LAKELAND (H) VORTAC 116.0 LAL Chan 107 N27°59.17' W82°00.83' 332° 16.3 NM to fld. 135/01E.

NDB (MHW) 253 RHZ N28°13.63' W82°09.42' at fld. NOTAM FILE PIE

## ADEL

**COOK CO** (15J) 1 W UTC-5(-4DT) N31°08.23' W83°27.23'

236 B S2 FUEL 100LL NOTAM FILE MCN

**RWY 05-23:** H5000X100 (ASPH) S-30, D-30 MIRL

**RWY 05:** PAPI(P2L). **RWY 23:** PAPI(P2L). Trees.

**RWY 15-33:** H4000X100 (ASPH) S-30, D-30

**RWY 15:** Thld dspcd 600'. Trees.

**RWY 33:** Thld dspcd 350'. Trees.

**AIRPORT REMARKS:** Attended Mon-Sat 1300-2200Z†. Ultralight activity on and invof arpt. ACTIVATE MIRL Rwy 05-23 and PAPI Rwy 05 and Rwy 23—CTAF.

**COMMUNICATIONS:** CTAF/UNICOM 122.8

Ⓡ **VALDOSTA APP/DEP CON** 126.6 (blo 8,000') 119.525 (8,000' and abv)  
(Opr Mon-Thu 1230-0600Z†, Fri 1230-0300Z†, clsd Sat, Sun  
and hol.) other times ctc

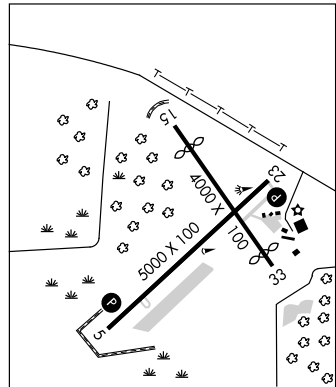
**JAX CENTER APP/DEP CON** 132.3 (sfc to FL230)

**RADIO AIDS TO NAVIGATION:** NOTAM FILE MCN.

**MOULTRIE (L) VOR/DME** 108.8 MGR Chan 25 N31°04.94'

W83°48.25' 082° 18.2 NM to fld. 290/02W.

JACKSONVILLE  
H-9B, L-22J  
IAP



## ALBANY

**SOUTHWEST GEORGIA RGNL** (ABY) 3 SW UTC-5(-4DT) N31°32.13' W84°11.67'

197 B S2 FUEL 100LL, JET A OX 4 TPA-1000(803) Class I, ARFF Index A

NOTAM FILE ABY

**RWY 04-22:** H6601X150 (ASPH-GRVD) S-80, D-135, ST-171,  
DT-230 HIRL

**RWY 04:** MALSR. PAPI(P4L). TCH 55'. Trees. Rgt tfc.

**RWY 22:** REIL. VASI(V4L)—GA 3.0°TCH 52'. Antenna.

**RWY 16-34:** H5219X150 (ASPH-GRVD) S-30 MIRL

**RWY 16:** REIL. VASI(V4L)—GA 3.0°TCH 49'. Tree. Rgt tfc.

**RWY 34:** VASI(V4L)—GA 3.0° TCH 44'. Trees.

**AIRPORT REMARKS:** Attended 1200-0400Z†. Fuel avbl after hrs call 229-434-8787. CLOSED to unscheduled air carrier ops with more than 30 passenger seats except PPR call arpt manager 229-430-5175. Acft byd 3 NM and blo 2,000' on apch to Rwy 16 bearing 325°-040° from arpt not visible from twr due to trees. Low flying acft 3 mi SE. Numerous birds on and within 5 NM of arpt Sep-Feb. Personnel and equipment mowing grass adjacent to all rwys and twys April 1—October 30th. Acft greater than 350,000 lbs gross weight are rstd from using Rwy 04-22 exc 24 hr PPR call arpt manager 229-430-5175. Twy H south of cargo ramp OTS indef. When twr clsd ACTIVATE MALSR Rwy 04; HIRL Rwy 04-22 and MIRL Rwy 16-34—CTAF.

**WEATHER DATA SOURCES:** ASOS (229) 434-7494.

**COMMUNICATIONS:** CTAF 120.25 ATIS 133.05 UNICOM 122.95

**ALBANY RCO** 122.6 (MACON RADIO)

Ⓡ **JAX CENTER APP/DEP CON** 125.75

**TOWER** 120.25 Mon-Fri (1130-0330Z†), Sat-Sun (1300-0100Z†) **GND CON** 121.9

**AIRSPACE:** CLASS D svc Mon-Fri 1130-0330Z†, Sat-Sun 1300-0100Z†, other times CLASS E.

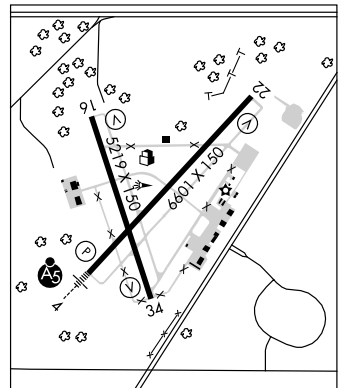
**RADIO AIDS TO NAVIGATION:** NOTAM FILE ABY.

**PECAN (H) VORTACW** 116.1 PZD Chan 108 N31°39.31' W84°17.59' 147° 8.8 NM to fld. 280/02W.  
HIWAS.

**PUTNY NDB (MHW/LOM)** 227 AB N31°27.37' W84°16.57' 043° 6.3 NM to fld.

**ILS** 108.5 I-ABY Rwy 04. LOM PUTNY NDB. LOC BC unusable 25° left and right of course. Localizer back course unusable byd 12 NM.

JACKSONVILLE  
H-9B, L-18J  
IAP, AD



**ALBANY** N31°32.13' W84°11.69'

**RCO** 122.6 (MACON RADIO) at Southwest Georgia Rgnl.

JACKSONVILLE  
L-18J

**ALCOVY** N33°37.79' W83°46.93' NOTAM FILE MCN.  
 NDB (MHW) 370 VOF 276° 3.4 NM to Covington Muni.

ATLANTA  
 L-18, A

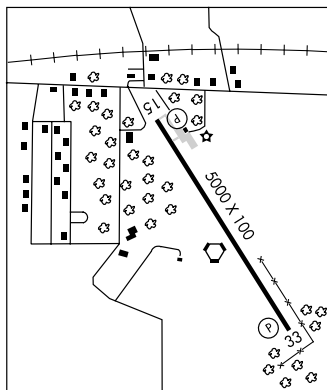
**ALMA** N31°32.19' W82°30.49' NOTAM FILE AMG.  
 (H) VORTAC 115.1 AMG Chan 98 at Bacon Co. 200/00E. HIWAS.  
 VOR portion unusable 183°-343°; and 344°-182° all altitudes blo 10000'.  
 RCO 123.6 (MACON RADIO) RCO 122.1R 115.1T (MACON RADIO)

JACKSONVILLE  
 H-9B, 12F, L-24H

**ALMA**

**BACON CO** (AMG) 3 W UTC-5(-4DT) N31°32.16' W82°30.39'  
 200 B S2 FUEL 100LL, JET A NOTAM FILE AMG  
 RWY 15-33: H5000X100 (ASPH) S-30 MIRL  
 RWY 15: PAPI(P2L). Trees. RWY 33: REIL. PAPI(P2L). Trees.  
**AIRPORT REMARKS:** Attended continuously. Self serve fuel with credit card. PAPI Rwy 15 and Rwy 33 opr continuous and MIRL Rwy 15-33 preset med ints dusk-0300Z‡; to increase ints—CTAF. After 0300Z‡, ACTIVATE MIRL Rwy 15-33—CTAF.  
**WEATHER DATA SOURCES:** ASOS 118.325 (912) 632-8738.  
 HIWAS 115.1 AMG.  
**COMMUNICATIONS:** CTAF/UNICOM 122.7  
 ALMA RCO 123.6 (MACON RADIO)  
 ALMA RCO 122.1R 115.1T (MACON RADIO)  
 (R) JAX CENTER APP/DEP CON 132.3  
**AIRSPACE:** CLASS E svc effective 1100-0300Z‡ other times CLASS G.  
**RADIO AIDS TO NAVIGATION:** NOTAM FILE AMG.  
 ALMA (H) VORTAC 115.1 AMG Chan 98 N31°32.19' W82°30.49' at fld. 200/00E. HIWAS.

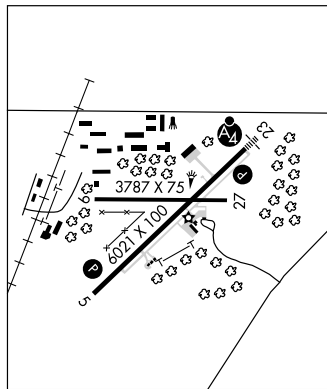
JACKSONVILLE  
 H-9B, 12F, L-24H  
 IAP



**AMERICUS**

**SOUTHER FLD** (ACJ) 4 NE UTC-5(-4DT) N32°06.65' W84°11.33'  
 468 B S4 FUEL 100LL, JET A OX 2 NOTAM FILE MCN  
 RWY 05-23: H6021X100 (ASPH) S-30, D-50 MIRL  
 RWY 05: PAPI(P2L)—GA 3.0° TCH 37'. Trees.  
 RWY 23: MALSF. REIL. PAPI(P2L)—GA 3.0° TCH 44'. Trees.  
 RWY 09-27: H3787X75 (ASPH) S-30  
 RWY 09: Trees. RWY 27: Trees.  
**AIRPORT REMARKS:** Attended 1200Z‡-dusk. Wildlife activity on and in/ovf arpt. MIRL Rwy 05-23 preset low ints dusk-0300Z‡, to increase ints—CTAF. After 0300Z‡ ACTIVATE MIRL Rwy 05-23—CTAF. ACTIVATE MALSF Rwy 23, PAPI Rwy 05 and PAPI Rwy 23—CTAF.  
**WEATHER DATA SOURCES:** AWOS-3 128.375 (229) 928-0934.  
**COMMUNICATIONS:** CTAF/UNICOM 122.8  
 (R) ATLANTA APP/DEP CON 125.5 (blo 7000') 126.55 (7000' & abv) (1115-0500Z‡) CLNC DEL 119.95  
 ATLANTA CENTER APP/DEP CON 123.95 (0500-1115Z‡) CLNC DEL 123.95  
**RADIO AIDS TO NAVIGATION:** NOTAM FILE ABY.  
 PECAN (H) VORTACW 116.1 PZD Chan 108 N31°39.31' W84°17.59' 013° 27.8 NM to fld. 280/02W. HIWAS.  
 LINDBERGH NDB (MHW) 242 LKG N32°10.47' W84°06.49' 230° 5.6 NM to fld. NOTAM FILE MCN.  
 ILS 110.5 I-ACJ Rwy 23. Loc only.

ATLANTA  
 H-9A, L-18J  
 IAP

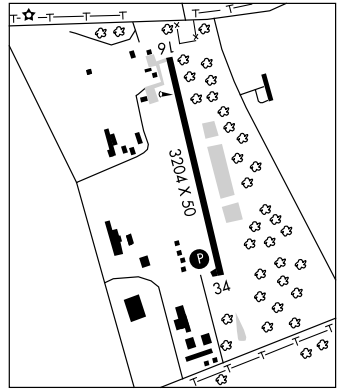


**ASHBURN****TURNER CO** (75J) 2 SE UTC-5(-4DT) N31°41.14' W83°37.93'

JACKSONVILLE

389 B NOTAM FILE MCN

L-18J

**RWY 16-34:** H3204X50 (ASPH) S-30 MIRL**RWY 16:** Trees. **RWY 34:** PAPI(P2L). Trees.**AIRPORT REMARKS:** Unattended. Rotating bcn located ¼ mile N.W. of arpt. MIRL Rwy 16-34 opr dusk-0500Z‡, after 0500Z‡, ACTIVATE MIRL Rwy 16-34 and PAPI Rwy 34—CTAF.**COMMUNICATIONS:** CTAF/UNICOM 122.7**RADIO AIDS TO NAVIGATION:** NOTAM FILE MCN.**VIENNA (L) VORTAC** 116.5 VNA Chan 112 N32°12.81' W83°29.84' 191° 32.3 NM to fld. 300/01E.**ATHENS/BEN EPPS** (AHN) 3 E UTC-5(-4DT) N33°56.92' W83°19.58'

ATLANTA

808 B S4 FUEL 100LL, JET A1 TPA—See Remarks ARFF Index—See Remarks

H-9B, 12F, L-18J

NOTAM FILE AHN

IAP, AD

**RWY 09-27:** H5522X100 (ASPH-GRVD) S-65, D-125

MIRL 1.0% up E

**RWY 09:** PAPI(P4L)—GA 3.0° TCH 39'.**RWY 27:** ODALS. REIL. VASI(V4L)—GA 3.0° TCH 34'.**RWY 02-20:** H4000X100 (ASPH) S-40, D-45 MIRL 0.7% up N**RWY 02:** VASI(V4L)—GA 3.75° TCH 43'. Trees.**RWY 20:** PAPI(P4L). Trees.**AIRPORT REMARKS:** Attended 1100-0300Z‡. TPA—for light acft 1800 (992), for jets 2300 (1492). Class II, ARFF Index A. CLOSED to unscheduled air carrier opr with more than 30 passenger seats except 24 hrs PPR call arpt manager 706-613-3420. Index B ARFF equipment is avbl. Rwy 02-20 non-air carrier only. Noise sensitive area south of arpt, ctc FBO for information. ACTIVATE PAPI Rwys 09 and 20, REIL Rwy 27 and ODALS Rwy 27—CTAF. When twr clsd MIRL Rwy 09-27 preset low ints; to increase ints ACTIVATE—CTAF.**WEATHER DATA SOURCES:** ASOS 132.875 (706) 613-7373.

HIWAS 109.6 AHN.

**COMMUNICATIONS:** CTAF 126.3 UNICOM 122.95

RCO 122.1R 109.6T (MACON RADIO)

Ⓡ ATLANTA APP/DEP CON 132.475 (blo 7000') 127.5 (abv 7000') (1115-0500Z‡)

ATLANTA CLNC DEL 127.5 (when twr clsd)

Ⓡ ATLANTA CENTER APP/DEP CON 127.5 (0500-1115Z‡)

TOWER 126.3 (1300-0100Z‡) GND CON 121.8

**AIRSPACE:** CLASS D svc 1300-0100Z‡ other times CLASS E.**RADIO AIDS TO NAVIGATION:** NOTAM FILE AHN.

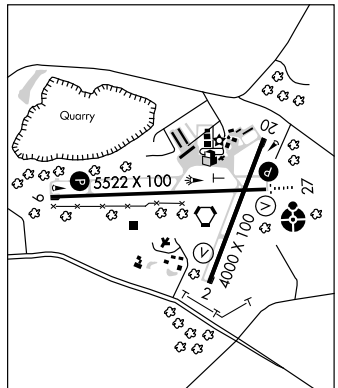
(H) VORTAC 109.6 AHN Chan 33 N33°56.86' W83°19.49' at fld. 790/00E. HIWAS.

TACAN DME unusable 171°-181° byd 28 NM blo 4000'.

**BULLDOG NDB (MHW)** 221 BJT N33°57.09' W83°13.18' 271° 5.3 NM to fld.

NDB unmonitored 0300-1100Z‡.

ILS 110.95 I-AHN Rwy 27. Class IB. Localizer unmonitored 0300-1100Z‡.

**ATLANTA** N33°37.75' W84°26.11' NOTAM FILE ATL.

ATLANTA

(H) VORTAC 116.9 ATL Chan 116 at Hartsfield-Jackson Atlanta Intl. 1000/00E.

H-9A, L-18J, A

RCO 122.1R 116.9T (MACON RADIO)

RCO 122.6 122.2 (MACON RADIO)

**ATLANTA**

**COBB CO—McCOLLUM FLD** (RYY) 4 NW UTC-5(-4DT) N34°00.79' W84°35.82'

ATLANTA

1041 B S4 FUEL 100LL, JET A1+ OX 1, 2 TPA 2041 (1000) NOTAM FILE RYY

H-9A, 12F, L-181, A

RWY 09-27: H6311X100 (CONC-GRVD) S-30, D-60 HIRL 0.7% up W

IAP, AD

RWY 09: PAPI(P4L)—GA 4.0° TCH 46'. Thld dsplcd 1078'. Road.

Rgt tfc.

RWY 27: REIL. PAPI(P4L)—GA 3.0° TCH 45'. Trees.

**RUNWAY DECLARED DISTANCE INFORMATION**

RWY 09: TORA-6305 TODA-6305 ASDA-6305 LDA-5232

RWY 27: TORA-6305 TODA-6305 ASDA-5405 LDA-5405

**AIRPORT REMARKS:** Attended continuously. For svc after hrs call 24 hrs prior—770-422-2345/4300. Coyotes on and invof arpt. Arpt mowing in progress spring thru autumn. Rwy 09 is calm wind Rwy in VFR conditions. Acft arriving or departing with an operating weight greater than 100,000 pounds, PPR 24 hrs by coordinating through arpt management at 770-528-1615 or the local FBOs at 770-422-2345 or 770-422-4300. Noise abatement efforts in effect, ctc arpt manager for details at 770-528-1615. Blasting SR-SS Mon-Fri 2000 ft AER 27. 'N/W' apron connector to Twy A is rstd to group 1 acft only. North apron at Twy A-1 connector is rstd to group 1 acft only. When twr clsd, ACTIVATE HIRL Rwy 09-27 and REIL Rwy 27—CTAF.

**WEATHER DATA SOURCES:** AWOS-3 (770) 425-3406. LAWRS.

**COMMUNICATIONS:** CTAF 125.9 ATIS 128.125 UNICOM 122.7

Ⓡ ATLANTA APP/DEP CON 121.0 CLNC DEL 121.0 (when twr closed)

MC COLLUM TOWER 125.9 (1200-0400Z±) GND CON 119.0 CLNC DEL 119.0

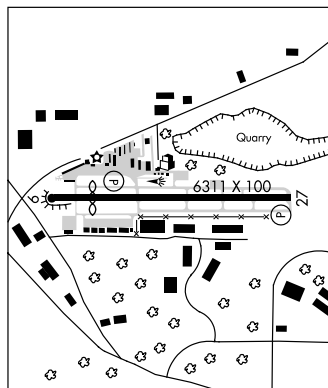
**AIRSPACE:** CLASS D svc 1200-0400Z± other times CLASS G.

**RADIO AIDS TO NAVIGATION:** NOTAM FILE RMG.

ROME (H) VORTACW 115.4 RMG Chan 101 N34°09.75' W85°07.17' 108° 27.5 NM to fld. 1150/01E.

HIWAS.

ILS 111.9 I-RYY Rwy 27. Class IB. GS unusable byd 4° left of course. Autopilot coupled apchs not authorized blo 2100' MSL.



**DEKALB—PEACHTREE** (PDK) 8 NE UTC-5(-4DT) N33°52.54' W84°18.12'  
1003 B S4 FUEL 100, JET A OX 1, 2, 3, 4 TPA—See Remarks LRA  
NOTAM FILE PDK

ATLANTA  
H-9A, 12F, L-18J, A  
IAP, AD

**RWY 02R-20L:** H6001X100 (CONC-GRVD) S-46, D-75, ST-84  
HIRL

**RWY 02R:** REIL. VASI(V4L)—GA 3.0° TCH 35'. Trees. Rgt tfc.  
**RWY 20L:** MALSF. PAPI(P2R). Thld dsplcd 1000'. Trees.

**RWY 16-34:** H3967X150 (ASPH) S-20 MIRL

**RWY 16:** REIL. VASI(V4L)—GA 3.4° TCH 30'. Trees.

**RWY 34:** REIL. VASI(V4L)—GA 3.3° TCH 39'. Trees.

**RWY 02L-20R:** H3746X150 (ASPH) S-20 MIRL 0.4% up S

**RWY 02L:** PAPI(P2L). P-line.

**RWY 20R:** PAPI(P2L). Trees. Rgt tfc.

**RWY 09-27:** H3383X150 (ASPH) S-20 HIRL 0.8% up W

**RWY 09:** REIL. VASI(V4R)—GA 3.4° TCH 28'. Trees.

**RWY 27:** REIL. VASI(V4L)—GA 3.8° TCH 49'. Trees.

**AIRPORT REMARKS:** Attended continuously. Pilots should be alert when opr at PDK due to high number of rwy incursions. Be alert during acft gnd ops. Multiple rwy/twy crossing rqr. Heavy helicopter ops NW corner of arpt. Helipad located north of Rwy 16 thld. Flocks of birds on or near arpt during dalgt hrs. TPA—2003 (1000) single engine, 2503 (1500) all multi engine. PPR for acft with max gross weight more than 75,000 pounds. PPR for all transient military acft. All Twy K is non-movement area. Voluntary ngt curfew in effect from 0400-1100Z†. No high power engine/maintenance runups from 0300-1200Z†. Noise sensitive area all quadrants; pilots use close-in dep procedures. ARFF on fld, no index. When twr clsd HIRL Rwy 02R-20L preset med ints; to increase ints and ACTIVATE MALSF Rwy 20L and twy lgts—120.0. Flight Notification Service (ADCUS) available.

**WEATHER DATA SOURCES:** ASOS (770) 457-1691. LAWRS.

**COMMUNICATIONS:** CTAF 120.9 ATIS 128.4 UNICOM 122.95

PEACHTREE RCO 122.1R 116.6T (MACON RADIO)

ATLANTA APP/DEP CON 126.975 CLNC DEL 120.9

PEACHTREE TOWER 120.9 127.2 (Mon-Fri 1130-0400Z† Sat-Sun 1200-0400Z†) GND CON 121.6

CLNC DEL 125.2

**AIRSPACE:** CLASS D svc Mon-Fri 1130-0400Z†, Sat-Sun 1200-0400Z† other times CLASS E.

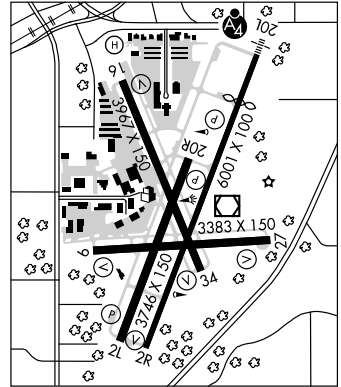
**RADIO AIDS TO NAVIGATION:** NOTAM FILE PDK.

PEACHTREE (L) VOR/DME 116.6 PDK Chan 113 N33°52.54' W84°17.93' at fld. 970/02W.

ILS 111.1 I-PDK Rwy 20L. GS unusable byd 4° left of course and 8° right of course. GS unusable for coupled apchs blo 1900'.

HELIPAD H1: H56X56 (CONC)

HELIPORT REMARKS: H1 perimeter lgts opr dusk-dawn.



**FULTON CO ARPT—BROWN FLD** (FTY) 6 W UTC-5(-4DT) N33°46.75' W84°31.28'

ATLANTA

841 B S4 FUEL 100LL, JET A1+ OX 1, 2, 3, 4 LRA NOTAM FILE FTY

H-9A, 12F, L-18J, A

RWY 08-26: H5796X100 (ASPH-GRVD) S-105, D-121, DT-198 HIRL 0.3% up E

IAP, AD

RWY 08: MALSR. Trees.

RWY 26: REIL. VASI(V4L)—GA 3.0° TCH 52'. Trees. Rgt tfc.

RWY 14-32: H4157X100 (ASPH) S-30 MIRL 1.0% up SE

RWY 14: REIL. PAPI(P2L)—GA 4.0° TCH 52'. Trees.

RWY 32: Thld dspcd 199'. Trees.

RWY 09-27: H2801X60 (ASPH) S-35, D-45, DT-72 0.3% up E

RWY 09: Trees. RWY 27: Trees. Rgt tfc.

**AIRPORT REMARKS:** Attended continuously. Rwy 32 has three lgtd twr on centerline 32 ft AGL (873 ft MSL) 650 ft from thld. Deer and other wildlife on and invof arpt. Flocks of birds on and invof arpt during dalgt hrs. Noise sensitive area all quadrants; no run ups authorized on any ramp. Flight Notification Service (ADCUS) avbl.

**WEATHER DATA SOURCES:** ASOS (404) 696-5660. LAWRS.

**COMMUNICATIONS:** ATIS 120.175 UNICOM 122.95

ATLANTA RCO 122.6 122.2 (MACON RADIO)

Ⓡ ATLANTA APP/DEP CON 121.0

COUNTY TOWER 118.45 GND CON 121.7

AIRSPACE: CLASS D svc continuous.

RADIO AIDS TO NAVIGATION: NOTAM FILE PDK.

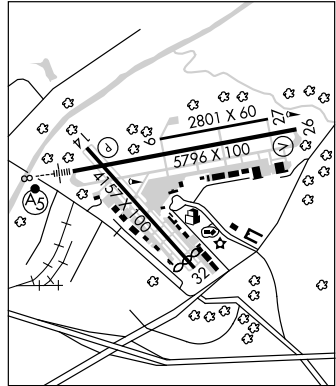
PEACHTREE (L) VOR/DME 116.6 PDK Chan 113 N33°52.54' W84°17.93' 245° 12.5 NM to fld. 970/02W.

FLANC NDB (MHW/LOM) 344 FT N33°45.74' W84°38.33' 082° 6 NM to fld. NOTAM FILE FTY.

NDB unusable byd 12 NM.

ILS 109.1 I-FTY Rwy 08. LOM FLANC NDB. LOC unusable byd 25° left of course. LOM/NDB unusable byd 12 NM.

**COMM/NAV/WEATHER REMARKS:** Emerg frequency 121.5 not avbl.





**HARTSFIELD—JACKSON ATLANTA INTL** (ATL) 6 S UTC-5(-4DT) N33°38.20' W84°25.68'**ATLANTA**

1026 B S4 FUEL 100, 100LL, JET A OX 1, 2, 3, 4 LRA Class I, ARFF Index E

H-9A, 12F, L-18J, A

NOTAM FILE ATL

**RWY 09L-27R:** H11890X150 (CONC-GRVD) S-120, D-200, DT-360 PCN 62 R/A/W/T HIRL CL  
**RWY 09L:** MALSR. PAPI(P4R)—GA 3.0° TCH 56'. Concrete Hopper. 0.3% down.

**RWY 27R:** MALS. PAPI(P4R)—GA 3.0° TCH 56'. 0.4% up.  
**RWY 08R-26L:** H10000X150 (CONC-GRVD) S-120, D-200, DT-360 PCN 74 R/A/W/T HIRL CL  
**RWY 08R:** TDZL. PAPI(P4L)—GA 3.0° TCH 53'. Railroad. 1.0% down.  
**RWY 26L:** MALSR. PAPI(P4L). TCH 52'. Vent pipe. 0.4% down.

**RWY 09R-27L:** H9001X150 (CONC-GRVD) S-120, D-200, DT-360 PCN 68 R/A/W/T HIRL CL  
**RWY 09R:** ALSF2. TDZL. PAPI(P4L)—GA 3.0° TCH 54'. Tower. 0.4% down.

**RWY 27L:** MALSR. TDZL. PAPI(P4R)—GA 3.0° TCH 67'. 0.5% up.  
**RWY 08L-26R:** H9000X150 (CONC-GRVD) S-120, D-200, DT-360 PCN 62 R/A/W/T HIRL CL

**RWY 08L:** ALSF2. TDZL. PAPI(P4L)—GA 3.0° TCH 59'. Sign. 0.6% down.

**RWY 26R:** MALSR. TDZL. PAPI(P4L). TCH 58'. Antenna.

**RWY 10-28:** H9000X150 (CONC-GRVD) S-75, D-209, DT-600, DDT-900 PCN 74 R/A/W/T HIRL CL

**RWY 10:** ALSF2. TDZL. Sign. Rgt tfc. **RWY 28:** ALSF2. TDZL. Tower.

**LAND AND HOLD SHORT OPERATIONS**

LANDING	HOLD SHORT POINT	DIST AVBL
<b>RWY 08L</b>	TWY B13	8490
<b>RWY 09R</b>	TWY J	8620
<b>RWY 26R</b>	TWY H	8600
<b>RWY 27L</b>	TWY P	8600

**RUNWAY DECLARED DISTANCE INFORMATION**

<b>RWY 08L:</b>	TORA-9000	TODA-9000	ASDA-8800	LDA-8800
<b>RWY 09L:</b>	TORA-11890	TODA-11890	ASDA-11730	LDA-11730
<b>RWY 09R:</b>	TORA-9000	TODA-9000	ASDA-9000	LDA-9000
<b>RWY 26R:</b>	TORA-9000	TODA-9000	ASDA-8800	LDA-8800
<b>RWY 27L:</b>	TORA-9000	TODA-9000	ASDA-8865	LDA-8865
<b>RWY 27R:</b>	TORA-11890	TODA-11890	ASDA-11690	LDA-11690

**AIRPORT REMARKS:** Attended continuously. Unlgt'd 170 ft AGL twr 3 mi WNW. Group VI acft (Lockheed Galaxy-C-5, Antonov AN-124 and AN-125) with a wingspan of greater than 214' are restricted from using Twy L east of Ramp 5 south to the west side of Ramp 6 south, and Twy F east of ramp 5 north and west of Twy Dixie. Acft with wingspan greater than 171' are restricted from using Twy V. ASDE-X surveillance system in use: pilots should opr transponders with Mode C on all twys and rwys. Noise and operations monitoring system (NOMS) program in effect; call the Atlanta Dept of Aviation 770-43-noise or 770-436-6473 for more info. All runways, touch and go operations, low approaches, and practice instrument approaches not permitted. Preferential rwy use in effect, expect to use Rwys 08R-26L, 09L-27R for deps; Rwys 08L-26R, 09R-27L are used primarily for arrivals. Rwy 09L departures can expect intersection departure from M2 with rwy remaining 10,940'. Runups are permitted at various sites; coordinate use of city facilities, movement areas, allowable non-movement areas with Dept of Aviation operations, 404-530-6620; and coordinate the use of the airlines' facilities with them. Rwy 10 touchdown, midfield and rollout runway visual range avbl. Rwy 28 touchdown, midfield and rollout runway visual range avbl. Ldg fee. Flight Notification Service (ADCUS) avbl. NOTE: See Special Notices—Continuous Power Facilities.

**WEATHER DATA SOURCES:** ASOS (404) 762-1121. LLWAS. TDWR.**COMMUNICATIONS:** D-ATIS ARR 119.65 (404) 763-7988. D-ATIS DEP 125.55 UNICOM 122.95

ATLANTA RCO 122.1R, 116.9T (MACON RADIO)

Ⓡ ATLANTA APP CON 127.9

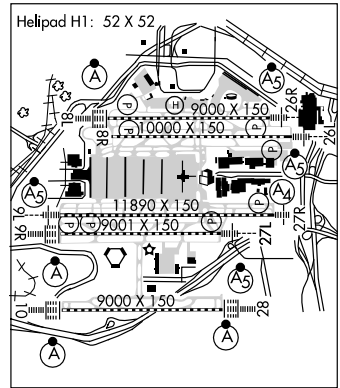
ATLANTA TOWER 125.325 (Rwy 08R-26L) 123.85 (Rwy 09L-27R) 119.5 (Rwy 10-28) 119.3 (Rwy 09R-27L) 119.1 (Rwy 08L-26R)

GND CON 121.75 (Rwys 09L-27R, 09R-27L) 121.9 (Rwys 08R-26L, 08L-26R) 121.65 (Rwy 10-28)

CLNC DEL 118.1

Ⓡ ATLANTA DEP CON 125.65 (Rwys 09L-27R and 09R-27L) 135.375 (Rwy 10-28) 125.7 (08L-26R and 08R-26L)

AIRSPACE: CLASS B See VFR Terminal Area Chart.

**CONTINUED ON NEXT PAGE**

CONTINUED FROM PRECEDING PAGE

RADIO AIDS TO NAVIGATION: NOTAM FILE ATL.

ATLANTA (H) VORTAC 116.9 ATL Chan 116 N33°37.75' W84°26.11' at fld. 1000/00E.  
 REDAN NDB (MHW/LOM) 266 BR N33°38.72' W84°18.68' 267° 5.9 NM to fld.  
 ILS/DME 109.9 I-ATL Chan 36 RWY 08R.  
 ILS/DME 108.9 I-FUN Chan 26 RWY 09R. Class IIIE.  
 ILS/DME 110.5 I-HZK Chan 42 Rwy 09L. LOC unusable byd 25° N of centerline.  
 ILS/DME 108.7 I-BRU Chan 24 Rwy 26L. LOM REDAN NDB.  
 ILS/DME 108.5 I-FSQ Chan 22 Rwy 27L.  
 ILS/DME 111.3 I-AFA Chan 50 Rwy 27R.  
 ILS/DME 109.3 I-HFW Chan 30 Rwy 08L. Class IIIE. LOM CATT A NDB. LOC unusable byd 30° right of centerline.  
 ILS/DME 110.1 I-GXZ Chan 38 Rwy 26R. Class IE. LOM REDAN NDB.  
 ILS/DME 111.55 I-OMO Chan 52(Y) Rwy 10. Class IIID. LOC unusable throughout Zone 5 due to structure at 0.67 NM.  
 ILS/DME 111.75 I-PKU Chan 54(Y) Rwy 28. Class IIIE.

COMM/NAV/WEATHER REMARKS: Be alert to rwy crossing clearances. Readback of all rwy holding instructions is required. Dual VHF communications rqr for Simultaneous Close Parallel ILS PRM Approaches. Rwy 09L-27R and Rwy 09R-27L Monitor 132.55, Rwy 10-28 Monitor 133.425, Rwy 08L-26R and Rwy 08R-26L 126.9.

HELIPAD H1: H52X52 (ASPH)

NEWNAN COWETA CO (CCO) 4 S UTC-5(-4DT) N33°18.69' W84°46.19'

ATLANTA

970 B S4 FUEL 100LL, JET A1 OX 4 NOTAM FILE CCO

H-9A, 12F, L-181, A

RWY 14-32: H5500X100 (ASPH) S-26, D-37 MIRL 0.7% up NW

IAP

RWY 14: PAPI(P2L)—GA 3.0° TCH 31'. Trees.

RWY 32: MALSR. PAPI(P2L)—GA 3.0° TCH 33'. Trees.

AIRPORT REMARKS: Attended Mon-Fri 1200-0100Z†, Sat-Sun 1300-2300Z†. Birds invof arpt. ACTIVATE MIRL Rwy 14-32, PAPI Rwy 14 and Rwy 32 and MALSR Rwy 32—CTAF.

WEATHER DATA SOURCES: AWOS-3 118.975 (770) 254-1617

COMMUNICATIONS: CTAF/UNICOM 122.8

Ⓡ ATLANTA APP/DEP CON 119.8 CLNC DEL 119.8

GCO 121.725 (FLIGHT SERVICES)

RADIO AIDS TO NAVIGATION: NOTAM FILE MCN.

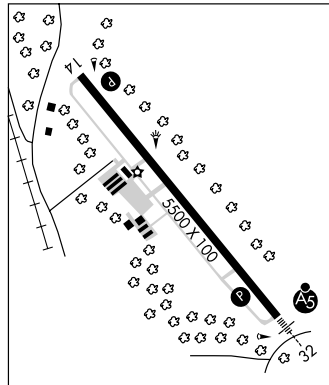
LAGRANGE (H) VORTAC 115.6 LGC Chan 103 N33°02.95'

W85°12.37' 053° 27 NM to fld. 790/01E. HIWAS.

COWETA CO NDB (MHW) 234 EQQ N33°15.42'

W84°42.80' 322° 4.3 NM to fld.

ILS 110.75 I-CCO Rwy 32. LOC only.



CONTINUED FROM PRECEDING PAGE

RADIO AIDS TO NAVIGATION: NOTAM FILE ATL.

ATLANTA (H) VORTAC 116.9 ATL Chan 116 N33°37.75' W84°26.11' at fld. 1000/00E.  
 REDAN NDB (MHW/LOM) 266 BR N33°38.72' W84°18.68' 267° 5.9 NM to fld.  
 ILS/DME 109.9 I-ATL Chan 36 RWY 08R.  
 ILS/DME 108.9 I-FUN Chan 26 RWY 09R. Class IIIE.  
 ILS/DME 110.5 I-HZK Chan 42 Rwy 09L. LOC unusable byd 25° N of centerline.  
 ILS/DME 108.7 I-BRU Chan 24 Rwy 26L. LOM REDAN NDB.  
 ILS/DME 108.5 I-FSQ Chan 22 Rwy 27L.  
 ILS/DME 111.3 I-AFA Chan 50 Rwy 27R.  
 ILS/DME 109.3 I-HFW Chan 30 Rwy 08L. Class IIIE. LOM CATT A NDB. LOC unusable byd 30° right of centerline.  
 ILS/DME 110.1 I-GXZ Chan 38 Rwy 26R. Class IE. LOM REDAN NDB.  
 ILS/DME 111.55 I-OMO Chan 52(Y) Rwy 10. Class IIID. LOC unusable throughout Zone 5 due to structure at 0.67 NM.  
 ILS/DME 111.75 I-PKU Chan 54(Y) Rwy 28. Class IIIE.

COMM/NAV/WEATHER REMARKS: Be alert to rwy crossing clearances. Readback of all rwy holding instructions is required. Dual VHF communications rqr for Simultaneous Close Parallel ILS PRM Approaches. Rwy 09L-27R and Rwy 09R-27L Monitor 132.55, Rwy 10-28 Monitor 133.425, Rwy 08L-26R and Rwy 08R-26L 126.9.

HELIPAD H1: H52X52 (ASPH)

NEWNAN COWETA CO (CCO) 4 S UTC-5(-4DT) N33°18.69' W84°46.19'

ATLANTA

970 B S4 FUEL 100LL, JET A1 OX 4 NOTAM FILE CCO

H-9A, 12F, L-181, A

RWY 14-32: H5500X100 (ASPH) S-26, D-37 MIRL 0.7% up NW

IAP

RWY 14: PAPI(P2L)—GA 3.0° TCH 31'. Trees.

RWY 32: MALSR. PAPI(P2L)—GA 3.0° TCH 33'. Trees.

AIRPORT REMARKS: Attended Mon-Fri 1200-0100Z†, Sat-Sun 1300-2300Z†. Birds invof arpt. ACTIVATE MIRL Rwy 14-32, PAPI Rwy 14 and Rwy 32 and MALSR Rwy 32—CTAF.

WEATHER DATA SOURCES: AWOS-3 118.975 (770) 254-1617

COMMUNICATIONS: CTAF/UNICOM 122.8

Ⓡ ATLANTA APP/DEP CON 119.8 CLNC DEL 119.8  
 GCO 121.725 (FLIGHT SERVICES)

RADIO AIDS TO NAVIGATION: NOTAM FILE MCN.

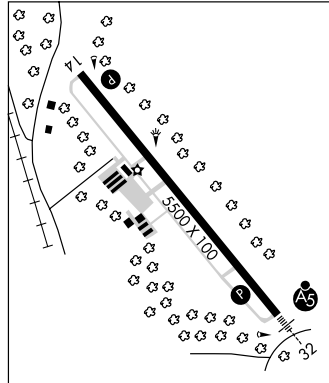
LAGRANGE (H) VORTAC 115.6 LGC Chan 103 N33°02.95'

W85°12.37' 053° 27 NM to fld. 790/01E. HIWAS.

COWETA CO NDB (MHW) 234 EQQ N33°15.42'

W84°42.80' 322° 4.3 NM to fld.

ILS 110.75 I-CCO Rwy 32. LOC only.



**PEACHTREE CITY-FALCON FLD** (FFC) 25 SW UTC-5(-4DT) N33°21.44' W84°34.31'

ATLANTA

808 B S4 FUEL 100LL, JET A+ OX 2 NOTAM FILE FFC

H-9A, 12F, L-18J, A

RWY 13-31: H5219X100 (ASPH) S-48, D-60 MIRL

IAP

RWY 13: REIL. PAPI (P4L)—GA 3.0°. Trees. Rgt tfc.

RWY 31: ODALS. PAPI (P4L)—GA 3.0°. Thld displcd 200'. Trees.

**AIRPORT REMARKS:** Attended 1200-0100Z±. Deer on and invof arpt.

ARFF avbl on arpt. MIRL Rwy 13-31 preset on low ints dusk-0300Z±; to increase ints and ACTIVATE after 0300Z±—CTAF. ACTIVATE ODALS Rwy 31; PAPI Rwy 13 and Rwy 31 and REIL Rwy 13—CTAF.

**WEATHER DATA SOURCES:** ASOS 118.525 (770) 487-1610.**COMMUNICATIONS:** CTAF/UNICOM 123.05

Ⓡ ATLANTA APP/DEP CON 119.8 CLNC DEL 119.8

**RADIO AIDS TO NAVIGATION:** NOTAM FILE ATL.

ATLANTA (H) VORTAC 116.9 ATL Chan 116 N33°37.75'

W84°26.11' 203° 17.7 NM to fld. 1000/00E.

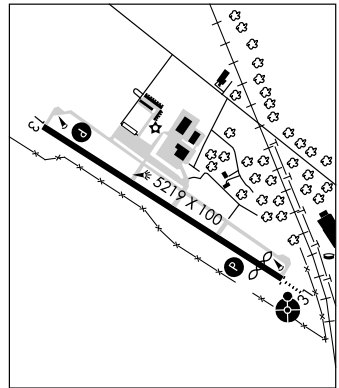
PECAT NDB (MHW/LOM) 316 FF N33°18.04' W84°29.19' 310°

5.5 NM to fld. NOTAM FILE MCN. NDB unmonitored

0200-1000Z±.

ILS/DME 111.95 I-FFC Chan 56(Y) Rwy 31. LOC only.

LOM PECAT NDB. LOC/DME unmonitored.

**AUGUSTA****AUGUSTA RGNL AT BUSH FLD** (AGS) 6 S UTC-5(-4DT) N33°22.20' W81°57.87'

CHARLOTTE

144 B S4 FUEL 100LL, JET A OX 1, 2, 3, 4 Class I, ARFF Index B

H-9B, 12F, L-24I

NOTAM FILE AGS

IAP, AD

RWY 17-35: H8000X150 (ASPH-GRVD) S-130, D-166, ST-175,

DT-358 HIRL

RWY 17: MALSR. PAPI(P4L)—GA 3.0° TCH 71'. Tree.

RWY 35: MALSR. PAPI(P4L)—GA 3.0° TCH 72'. Trees.

RWY 08-26: H6001X75 (ASPH) S-52, D-71, ST-90, DT-126

MIRL

RWY 08: PAPI(P4L)—GA 3.0° TCH 64'. Trees.

RWY 26: PAPI(P4L)—TCH 64'. Trees.

**AIRPORT REMARKS:** Attended continuously. Birds on and invof arpt.

Seasonal heavy bird activity invof arpt November-March. ACTIVATE

MALSR Rwy 17 and Rwy 35—CTAF, PAPI Rwy 08, Rwy 17, Rwy 26

and Rwy 35 opr continuously.

**WEATHER DATA SOURCES:** ASOS (706) 790-0631. LLWAS.**COMMUNICATIONS:** CTAF 118.7 ATIS 132.75 UNICOM 122.95

Ⓡ AUGUSTA APP/DEP CON 126.8 (170°-349°) 119.15 (350°-169°)

(1145-0400Z±)

Ⓡ ATLANTA CENTER APP/DEP CON 128.1 (0400-1145Z±)

AUGUSTA TOWER 118.7 (1145-0400Z±) GND CON 121.9

**AIRSPACE:** CLASS D svc 1145-0400Z± other times CLASS E.

TRSA svc ctc APP CON

**RADIO AIDS TO NAVIGATION:** NOTAM FILE AND.

COLLIERS (H) VORTAC 113.9 IRQ Chan 86 N33°42.44' W82°09.72' 158° 22.5 NM to fld. 428/04W.

EMORY NDB (HW) 385 EMR N33°27.77' W81°59.81' 168° 5.8 NM to fld. NOTAM FILE MCN. Unmonitored

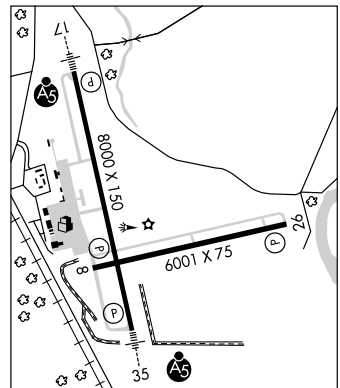
when twr clsd.

BUSHE NDB (LOM) 233 AG N33°17.22' W81°56.81' 354° 5.1 NM to fld.

ILS 111.75 I-MZX Rwy 17. Class IB. ILS unmonitored when twr clsd.

ILS 110.5 I-AGS Rwy 35. Class IA. LOM BUSHE NDB. ILS unmonitored when twr clsd.

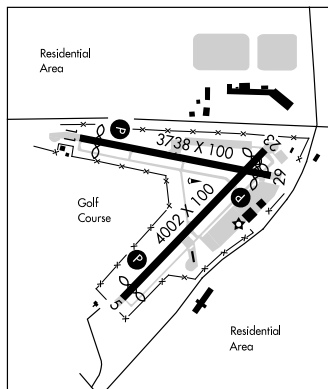
ASR (1145-0400Z±)



**DANIEL FLD** (DNL) 1 W UTC-5(-4DT) N33°27.99' W82°02.36'

**ATLANTA**  
L-241  
IAP

423 B S4 FUEL 100LL, JET A+ OX 4 NOTAM FILE DNL  
**RWY 05-23:** H4002X100 (ASPH) S-12.5 MIRL 1.2% up NE  
**RWY 05:** PAPI(P2L)—GA 3.0° TCH 30'. Thld dsplcd 200'. Tree.  
**RWY 23:** PAPI(P2L)—GA 3.3° TCH 32'. Thld dsplcd 288'. Road.  
**RWY 11-29:** H3738X100 (ASPH) S-12.5 MIRL  
**RWY 11:** REIL. PAPI(P4L)—GA 3.0° TCH 46'. Thld dsplcd 326'. Fence.  
**RWY 29:** REIL. Thld dsplcd 315'. Trees.



**AIRPORT REMARKS:** Attended 1200-dusk. Pilots should be alert for turbo-jet t/c transiting the t/c area enroute to Bush Field 6 miles S. Extension E end Rwy 11-29 unlgtd and unmarked. Rwy 29 REIL OTS indef. **ACTIVATE MIRL** Rwy 05-23 and Rwy 11-29, REIL Rwy 11 and Rwy 29 and PAPI Rwy 05, Rwy 23 and Rwy 11—CTAF.

**WEATHER DATA SOURCES:** ASOS 135.275 (706) 481-8629

**COMMUNICATIONS:** CTAF/UNICOM 123.05

RCO 122.3 (MACON RADIO)

Ⓡ **AUGUSTA APP/DEP CON** 126.8 (1145-0400Z‡)

Ⓡ **ATLANTA CENTER APP/DEP CON** 128.1 (0400-1145Z‡) **CLNC DEL** 128.1

**RADIO AIDS TO NAVIGATION:** NOTAM FILE AND.

**COLLIERS (H) VORTAC** 113.9 IRQ Chan 86 N33°42.44'  
 W82°09.72' 161° 15.7 NM to fld. 428/04W.

**EMORY NDB (HW)** 385 EMR N33°27.77' W81°59.81' 280° 2.1 NM to fld. NOTAM FILE MCN.  
 Unmonitored when AGS twr clsd.

**BUSHE NDB (LOM)** 233 AG N33°17.22' W81°56.81' 341° 11.7 NM to fld. NOTAM FILE AGS.  
 ASR (1145-0400Z‡)

**COMM/NAV/WEATHER REMARKS:** To obtain clearances and cancel flight plans from the ground ctc App Con.

**BACON CO** (See ALMA)

**BAINBRIDGE**

**DECATUR CO INDUSTRIAL AIRPARK** (BGE) 6 NW UTC-5(-4DT) N30°58.30' W84°38.22'

**JACKSONVILLE**  
H-9A, L-21D, 22I  
IAP

141 B S2 FUEL 100LL, JET A+ TPA—See Remarks NOTAM FILE MCN

**RWY 09-27:** H5502X149 (ASPH) S-24 MIRL

**RWY 09:** PAPI(P2L)—GA 3.0° TCH 40'. Trees.

**RWY 27:** MALSR PAPI(P2L)—GA 3.0° TCH 41'.

**RWY 14-32:** H5003X100 (ASPH) S-24

**RWY 14:** Trees. **RWY 32:** Trees.

**AIRPORT REMARKS:** Attended 1200-2300Z‡. Self svc fuel 24 hrs with credit card. For after hrs svc call 912-246-7442. Extensive student pilot training on and invof arpt. Rwy 14-32 has 100' X 100' blast pads each end. TPA—1141(1000) for non-turbine acft, 1641(1500) for turbine acft. PAPI Rwy 09-27 opr cont and MIRL Rwy 09-27 preset med ints dusk-0300Z‡, to increase ints—CTAF. After 0300Z‡ **ACTIVATE MIRL** Rwy 09-27, PAPI Rwy 09 and PAPI Rwy 27—CTAF. MALSR Rwy 27—CTAF.

**WEATHER DATA SOURCES:** AWOS-3 121.125 (229) 248-2104.

**COMMUNICATIONS:** CTAF/UNICOM: 122.975

Ⓡ **TALLAHASSEE APP/DEP CON** 128.7 (1100-0400Z‡)

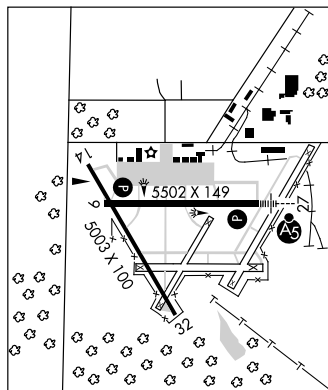
**JAX CENTER APP/DEP CON** 128.625 (0400-1100Z‡)

**RADIO AIDS TO NAVIGATION:** NOTAM FILE MAI.

**MARIANNA (L) VORTAC** 114.0 MAI Chan 87 N30°47.17'  
 W85°07.47' 066° 27.5 NM to fld. 120/00E.

**WILLIS NDB (MHW)** 359 LYZ N30°58.36' W84°31.56' 273° 5.7 NM to fld. NOTAM FILE MCN.

**COMM/NAV/WEATHER REMARKS:** All acft operating locally at BGE must have a two-way radio capable of transmitting/receiving on CTAF frequency; one-stop transient acft are exempt from this requirement.



**BALDWIN CO** (See MILLEDGEVILLE)

**BARROW CO** (See WINDER)

**BARWICK LAFAYETTE** (See LAFAYETTE)**BAXLEY MUNI** (BHC) 4 S UTC-5(-4DT) N31°42.83' W82°23.63'**JACKSONVILLE**

201 B S4 FUEL 100LL, JET A TPA-1201(1000) NOTAM FILE MCN

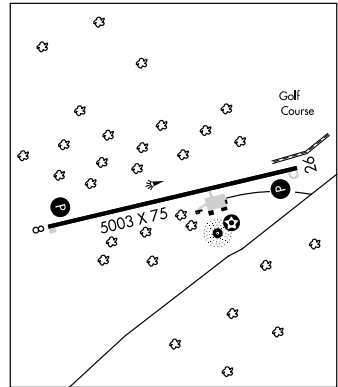
H-9B, 12F, L-24H

**RWY 08-26:** H5003X75 (ASPH) S-19 MIRL

IAP

**RWY 08:** PAPI(P2L)—GA 3.0° TCH 31'. Trees.**RWY 26:** PAPI(P2L)—GA 3.0° TCH 31'. Trees.**AIRPORT REMARKS:** Attended Mon-Fri 1300-2100Z±. 24 hr self-serve, credit card fuel avbl. MIRL Rwy 08-26, and PAPI Rwy 08 and Rwy 26 opr dusk-0300Z±, after 0300Z±—CTAF.**WEATHER DATA SOURCES:** AWOS-A 376 BHC.**COMMUNICATIONS:** CTAF/UNICOM 122.8Ⓡ **JAX CENTER APP/DEP CON** 132.3**RADIO AIDS TO NAVIGATION:** NOTAM FILE AMG.**ALMA (H) VORTAC** 115.1 AMG Chan 98 N31°32.19'W82°30.49' 029° 12.1 NM to fld. 200/00E. **HIWAS.****NDB (MHW)** 376 BHC N31°42.72' W82°23.41' at fld. **AWOS-A.**

NOTAM FILE MCN.

**BAY CREEK** N32°27.45' W83°45.94' NOTAM FILE MCN.**ATLANTA****NDB (MHW)** 350 BEP 002° 3.2 NM to Perry-Houston Co.

L-18J

**BERRIEN CO** (See NASHVILLE)**BERRY HILL** (See STOCKBRIDGE)**BLAAK** N31°27.34' W84°49.15' NOTAM FILE MCN.**JACKSONVILLE****NDB (MHW)** 344 IWJ 231° 5.2 NM to Early Co.

L-22I

**BLAIRSVILLE** (DZJ) 3 SW UTC-5(-4DT) N34°51.27' W83°59.84'**ATLANTA**

1911 B FUEL 100LL, JET A NOTAM FILE MCN

H-9A, 12F, L-25B

**RWY 08-26:** H5006X100 (ASPH) S-12.5 MIRL 1.5% down E**RWY 08:** Thld dspld 1025'. Trees. **RWY 26:** Trees.**AIRPORT REMARKS:** Attended 1300-2300Z±. Fuel unavailable after hours. Wildlife including deer and geese, invof rwy and twys. 100' blast pad Rwy 26. Rwy 08, temporary thld lgts mark displacement. **ACTIVATE MIRL Rwy 08-26—CTAF.****WEATHER DATA SOURCES:** AWOS-3 119.325 (706)—745-9271.**COMMUNICATIONS:** CTAF/UNICOM 122.8**RADIO AIDS TO NAVIGATION:** NOTAM FILE MCN.**HARRIS (L) VORTAC** 109.8 HRS Chan 35 N34°56.58' W83°54.94' 217° 6.7 NM to fld. 3660/00E. **HIWAS.**

**BLAKELY**

**EARLY CO** (BIJ) 3 E UTC-5(-4DT) N31°23.85' W84°53.69'

JACKSONVILLE  
H-9A, L-221  
IAP

214 B S4 TPA-1201(987) NOTAM FILE MCN

RWY 05-23: H5494X98 (ASPH) S-21 MIRL

RWY 05: PAPI(P2L)-GA 3.0° TCH 36'. Trees.

RWY 23: MALSF. PAPI(P2L)-GA 3.0° TCH 30'. Trees.

**AIRPORT REMARKS:** Unattended. Arpt CLOSED at night. ACTIVATE MIRL

Rwy 05-23, PAPI Rwy 05 and PAPI Rwy 23-CTAF.

**WEATHER DATA SOURCES:** AWOS-3 118.475 (229) 723-5511.

**COMMUNICATIONS:** CTAF 122.9

Ⓡ **CAIRNS APP/DEP CON** 125.4 (Sun-Mon 1200-0500Z†, Tue-Sat 24 hrs), other times ctc

Ⓡ **JACKSONVILLE CENTER APP/DEP CON** 134.3

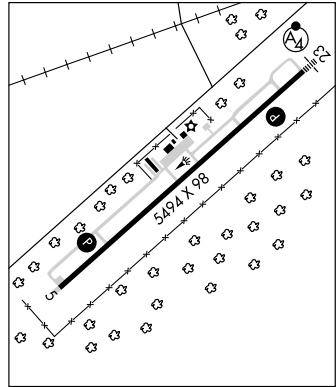
GCO 121.725 (FLIGHT SERVICES)

**RADIO AIDS TO NAVIGATION:** NOTAM FILE ANB.

**WIREGRASS (L) VORTAC** 111.6 RRS Chan 53 N31°17.08' W85°25.87' 074° 28.4 NM to fld. 347/02E. **HIWAS.**

**BLAAK NDB (MHW)** 344 IWJ N31°27.34' W84°49.15' 231° 5.2 NM to fld.

**ILS 110.35** I-BIJ Rwy 23. LOM BLAAK NDB. LOC unusable from 0.6 NM inbound.



**BRANTLEY CO** (See NAHUNTA)

**BRUNSWICK**

**BRUNSWICK GOLDEN ISLES** (BQK) 5 N UTC-5(-4DT) N31°15.54' W81°27.98'

JACKSONVILLE  
H-9B, 12F, L-24H  
IAP

26 B S4 FUEL 100LL, JET A TPA-See Remarks LRA Class I, ARFF Index A

NOTAM FILE BQK

RWY 07-25: H8001X150 (ASPH-CONC-GRVD) S-120, D-185,

ST-175, DT-364 HIRL

RWY 07: MALSR. PAPI(P4L)-GA 3.0° TCH 58'.

RWY 25: REIL. PAPI(P4L)-GA 3.0° TCH 46'.

**AIRPORT REMARKS:** Attended 1200-2200Z†. PPR for svc and fuel after hrs call 912-264-9200. Deer on and invof arpt. Birds on and invof arpt during heavy rains and high northeasterly winds. PPR 24 hrs for acft ops with more than 30 passenger seats call arpt manager 912-265-2070. TPA-Turbine-powered acft 1526(1500), Nonturbine-powered 1026(1000). ACTIVATE HIRL Rwy 07-25 and MALSR Rwy 07, PAPI Rwy 07 and Rwy 25-CTAF. Flight Notification Service (ADCUS) avbl.

**WEATHER DATA SOURCES:** AWOS-3 124.175 (912) 261-0531.

**COMMUNICATIONS:** CTAF/UNICOM 122.8

RCO 122.1R 109.8T (MACON RADIO)

RCO 122.2 (MACON RADIO)

Ⓡ **JAX CENTER APP/DEP CON** 126.75 **CLNC DEL** 126.75

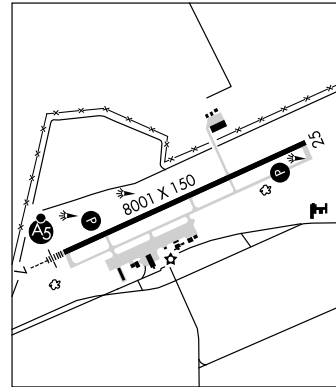
**AIRSPACE:** CLASS E svc Mon-Sat 1100-0300Z†, Sun 1600-0300Z† other times CLASS G.

**RADIO AIDS TO NAVIGATION:** NOTAM FILE SSI.

(L) **VORTAC** 109.8 SSI Chan 35 N31°03.03' W81°26.76' 359° 12.5 NM to fld. 10/04W.

**JEFFI NDB (LOM)** 275 BQ N31°13.70' W81°32.56' 069° 4.3 NM to fld.

**ILS 108.5** I-BQK Rwy 07. Class IB. LOM JEFFI NDB.



**MALCOLM McKINNON** (SSI) 5 E UTC-5(-4DT) N31°09.11' W81°23.48'  
 19 B S4 FUEL 100LL, JET A OX 4 TPA—See Remarks LRA NOTAM FILE SSI  
 RWY 04-22: H5800X100 (ASPH-GRVD) S-45, D-60 MIRL

JACKSONVILLE

H-9B, 12F, L-24H  
 IAP

RWY 04: REIL. PAPI(P2L)—GA 4.0° TCH 36'. Thld dsplcd 1000'.  
 Road.

RWY 22: REIL. PAPI(P2L)—GA 4.0° TCH 54'. Thld dsplcd 910'.  
 Trees.

RWY 16-34: H3313X75 (ASPH) S-14, D-30 MIRL

RWY 16: PAPI(P2L)—GA 3.25° TCH 44'. Trees.

RWY 34: PAPI(P2L)—GA 3.75° TCH 53'. Trees.

**RUNWAY DECLARED DISTANCE INFORMATION**

RWY 04: TORA-5580 TODA-5580 ASDA-5580 LDA-4798

RWY 22: TORA-5580 TODA-5580 ASDA-5580 LDA-4671

**AIRPORT REMARKS:** Attended 1200-0100Z†. PPR for acft of more than 60,000 lbs dual wheel wt cto 912-265-2070 ext 4. Seagulls on and in/ov arpt during heavy rains and high Northeasterly winds. Parasail ops in/ov arpt. TPA—turbine-powered acft 1519 (1500); nonturbine-powered acft 1019 (1000). MIRL Rwy 04-22 and Rwy 16-34 opr dusk-0400Z†; after 0400Z† ACTIVATE—CTAF. Flight Notification Service (ADCUS) avbl.

**WEATHER DATA SOURCES:** ASOS 120.025 (912) 638-7042.

**COMMUNICATIONS:** CTAF/UNICOM 123.05

BRUNSWICK RCO 122.1R 109.8T (MACON RADIO).

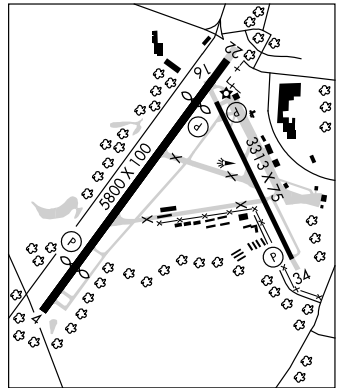
BRUNSWICK RCO 122.2 (MACON RADIO)

® JAX CENTER APP/DEP CON 126.75

**AIRSPACE:** CLASS E svc 1100-0259Z†, other times CLASS G.

**RADIO AIDS TO NAVIGATION:** NOTAM FILE SSI.

BRUNSWICK (L) VORTAC 109.8 SSI Chan 35 N31°03.03' W81°26.76' 029° 6.7 NM to fld. 10/04W.



## BUENA VISTA

**MARION CO** (82A) 3 SE UTC-5(-4DT) N32°16.97' W84°30.22'

ATLANTA

L-18J

682 NOTAM FILE MCN

RWY 14-32: H3200X75 (ASPH) S-14

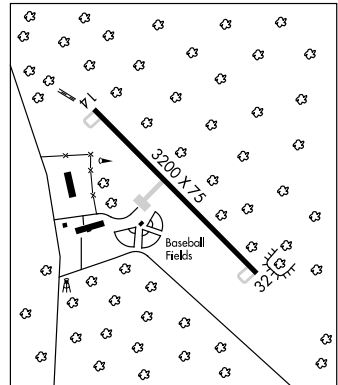
RWY 14: Trees. RWY 32: Trees.

**AIRPORT REMARKS:** Unattended. People and equipment on and in/ov rwy. Unrestricted access to rwy.

**COMMUNICATIONS:** CTAF 122.9

**RADIO AIDS TO NAVIGATION:** NOTAM FILE LSF.

LAWSON (T) VORW/DME 111.4 LSF Chan N32°19.94'  
 W84°59.60' 099° 25.1 NM to fld. 250/2W.



**BULLDOG** N33°57.09' W83°13.18' NOTAM FILE AHN.

ATLANTA

NDB (MHW) 221 BJT 271° 5.3 NM to Athens/Ben Epps. NDB unmonitored 0300-1100Z†.

L-18J

**BULLO** N32°24.92' W81°39.84' NOTAM FILE MCN.

CHARLOTTE

NDB (MHW/LOM) 407 BZ 323° 5.5 NM to Statesboro-Bulloch Co.

L-24H

**BURKE CO** (See WAYNESBORO)

**BUSHE** N33°17.22' W81°56.81' NOTAM FILE AGS.

CHARLOTTE

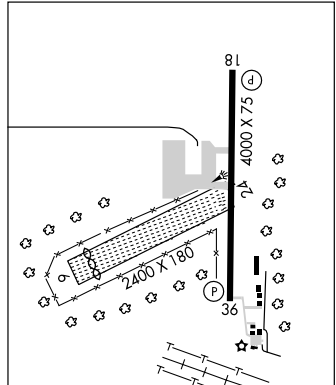
NDB (LOM) 233 AG 354° 5.1 NM to Augusta Rgnl at Bush Fld.

L-24I



**BUTLER MUNI** (6A1) 1 NW UTC-5(-4DT) N32°34.04' W84°15.04'  
 667 B NOTAM FILE MCN  
**RWY 18-36:** H4000X75 (ASPH) S-17 MIRL 0.3% up S  
**RWY 18:** PAPI(P2L). Trees. **RWY 36:** PAPI(P2L). Tree line.  
**RWY 06-24:** 2400X180 (TURF)  
**RWY 06:** Thld dsplcd 400'. Trees. **RWY 24:** Trees.  
**AIRPORT REMARKS:** Unattended. Transient svcs not avbl. 40' trees 185' left of rwy centerline running the entire length of rwy penetrate the rwy primary sfc. Rwy 06-24 ends and edges marked with inground concrete pads. MIRL Rwy 18-36 ops dusk-0500Z†, after 0500Z†, ACTIVATE—CTAF.  
**COMMUNICATIONS:** CTAF 122.9  
 Ⓡ **ATLANTA APP/DEP CON** 124.2 (blo 7000') 119.6 (7000' and abv)  
**RADIO AIDS TO NAVIGATION:** NOTAM FILE MCN  
**MACON (H) VORTAC** 114.2 MCN Chan 89 N32°41.47' W83°38.83' 256°31.5 NM to fld. 381/01E.

ATLANTA  
 L-18J  
 IAP

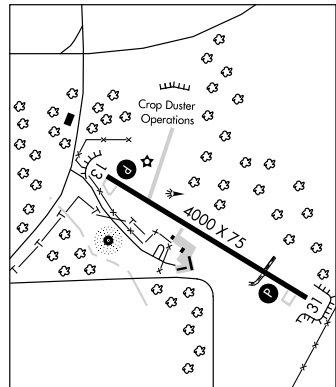


**CAIDY** N30°53.30' W84°09.56' NOTAM FILE MCN.  
 NDB (MHW) 338 CYR at Cairo-Grady Co.

JACKSONVILLE  
 L-21D, 221

**CAIRO-GRADY CO** (70J) 3 E UTC-5(-4DT) N30°53.28' W84°09.28'  
 265 B S4 FUEL 100LL NOTAM FILE MCN  
**RWY 13-31:** H4000X75 (ASPH) S-12 MIRL 0.7% up NW  
**RWY 13:** PAPI(P2L)—GA 3.3° TCH 30'. Trees.  
**RWY 31:** PAPI(P2L)—GA 3.3° TCH 35'. Trees.  
**AIRPORT REMARKS:** Attended Mon-Sat 1300-2200Z†. MIRL Rwy 13-31 and PAPI Rwy 13 and Rwy 31 opr continuously dusk-0500Z†, after 0500Z† ACTIVATE—CTAF.  
**COMMUNICATIONS:** CTAF/UNICOM 122.7  
 Ⓡ **TALLAHASSEE APP/DEP CON** 128.7 (1100-0400‡)  
**JAX CENTER APP/DEP CON** 128.625 (0400-1100Z‡)  
**RADIO AIDS TO NAVIGATION:** NOTAM FILE MCN.  
**MOULTRIE (L) VOR/DME** 108.8 MGR Chan 25 N31°04.94' W83°48.25' 239° 21.5 NM to fld. 290/02W.  
**CAIDY NDB (MHW)** 338 CYR N30°53.30' W84°09.56' at fld.

JACKSONVILLE  
 L-21D, 221  
 IAP



**CALHOUN** N34°24.09' W84°55.59' NOTAM FILE MCN  
 NDB (MHW) 323 OUK 351° 3.4 NM to Tom B. David Fld. Unmonitored.

ATLANTA  
 L-18I

## CALHOUN

**TOM B. DAVID FLD** (CZL) 3 S UTC-5(-4DT) N34°27.33' W84°56.35'

647 B S3 FUEL 100LL, JET A1+ NOTAM FILE MCN

RWY 17-35: H6000X100 (ASPH) S-15, D-100, DT-100 MIRL

RWY 17: PAPI(P2L)—GA 4.0° TCH 51'. Trees.

RWY 35: PAPI(P2L). Thld dsplcd 1000'. Pole.

**AIRPORT REMARKS:** Attended 1300-0100Z†. Self svc fuel avbl with credit card. MIRL Rwy 17-35 preset on low ints dusk—0300Z†, to increase ints and ACTIVATE after 0300Z†—CTAF.

**WEATHER DATA SOURCES:** AWOS-3 119.975 (706) 602-5906.

**COMMUNICATIONS:** CTAF/UNICOM 122.8

Ⓡ ATLANTA CENTER APP/DEP CON 133.8

**RADIO AIDS TO NAVIGATION:** NOTAM FILE RMG.

ROME (H) VORTACW 115.4 RMG Chan 101 N34°09.75'

W85°05.17' 026° 19.7 NM to fld. 1150/01E. HIWAS.

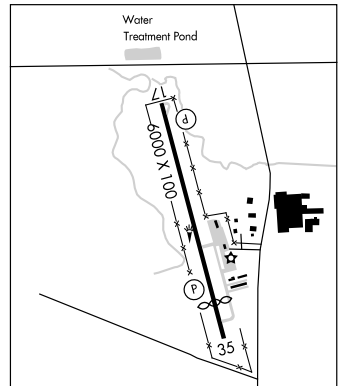
CALHOUN NDB (MHW) 323 OUK N34°24.09' W84°55.59'

351° 3.3 NM to fld. NOTAM FILE MCN. Unmonitored.

ILS 110.7 I-CZL Rwy 35. LOC only. LOC unusable

15° left of course.

ATLANTA  
H-9A, 12F, L-181  
IAP



**CAMILLA-MITCHELL CO** (CXU) 2 SW UTC-5(-4DT) N31°12.79' W84°14.11'

175 B S3 FUEL 100LL, JET A NOTAM FILE MCN

RWY 08-26: H5003X100 (ASPH) S-16 MIRL

RWY 26: Trees.

**AIRPORT REMARKS:** Attended Mon-Sat 1300-2200Z†. Rwy 08-26 sfc cracking. MIRL Rwy 08-26 after 0230Z† ACTIVATE—CTAF.

**WEATHER DATA SOURCES:** AWOS-A 369 CXU.

**COMMUNICATIONS:** CTAF/UNICOM 122.8

Ⓡ JACKSONVILLE CENTER APP/DEP CON 125.75

**RADIO AIDS TO NAVIGATION:** NOTAM FILE ABY.

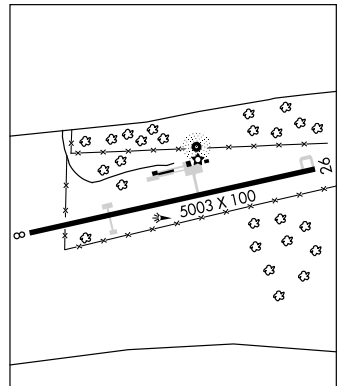
PECAN (H) VORTACW 116.1 PZD Chan 108 N31°39.31'

W84°17.59' 176° 26.6 NM to fld. 280/02W. HIWAS.

NDB (MHW) 369 CXU N31°12.88' W84°14.21' at fld.

NOTAM FILE MCN. AWOS-A.

JACKSONVILLE  
H-9B, L-21  
IAP



## CANON

**FRANKLIN CO** (18A) 1 SW UTC-5(-4DT) N34°20.42' W83°07.85'

890 B FUEL 100LL, JET A NOTAM FILE MCN

RWY 08-26: H5000X75 (ASPH) S-15 MIRL

RWY 08: PAPI(P2L)—GA 3.25° TCH 26'. Trees.

RWY 26: PAPI(P2L)—GA 4.0° TCH 29'. Trees.

**AIRPORT REMARKS:** Unattended. After 0500Z†, ACTIVATE MIRL—CTAF.

**COMMUNICATIONS:** CTAF 122.9

Ⓡ ATLANTA APP/DEP CON 127.5 (1115-0500Z†)

Ⓡ ATLANTA CENTER APP/DEP CON 127.5 (0500-1115Z†)

**RADIO AIDS TO NAVIGATION:** NOTAM FILE AND.

ELECTRIC CITY (L) VORTACW 108.6 ELW Chan 23 N34°25.15' W82°47.08' 255° 17.8 NM to fld. 736/00E.

ATLANTA  
H-9B, 12F, L-181  
IAP

**CANTON**

**CHEROKEE CO** (47A) 6 NE UTC-5(-4DT) N34°18.64' W84°25.43'  
 1219 B S4 FUEL 100LL, JET A NOTAM FILE MCN  
 RWY 04-22: H3414X75 (ASPH) S-26 MIRL 0.3% up NE  
 RWY 04: PAPI (P2L)—GA 2.50° TCH 26'.  
 RWY 22: PAPI (P2L)—GA 2.50° TCH 26'. Trees.  
**AIRPORT REMARKS:** Attended 1300-2300Z†. ACTIVATE MIRL Rwy  
 04-22, PAPI Rwy 04 and Rwy 22—CTAF.  
**WEATHER DATA SOURCES:** AWOS-3 119.825 (770) 704-6235.  
**COMMUNICATIONS:** CTAF/UNICOM 123.0

ATLANTA  
 L-18J  
 IAP

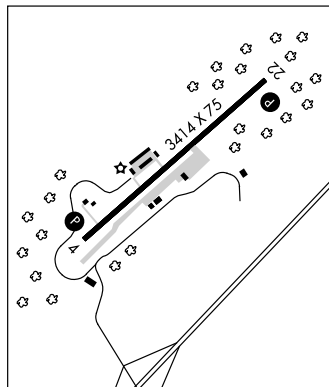
Ⓡ ATLANTA APP/DEP CON 121.0

**RADIO AIDS TO NAVIGATION:** NOTAM FILE RMG.

**ROME (H) VORTACW** 115.4 RMG Chan 101 N34°09.75'  
 W85°07.17' 074° 35.7 NM to fld. 1150/01E.

HIWAS.

**CHERO NDB (MHW)** 415 DJD N34°15.14' W84°29.26' 046°  
 4.7 NM to fld. NOTAM FILE MCN.



**CARROLLTON** N33°33.95' W85°07.85' NOTAM FILE MCN.

ATLANTA  
 L-18I

**NDB (MHW)** 278 GPQ 347° 4.1 NM to West Georgia Rgnl—OV Gray Fld. NDB unusable byd 15 NM.

**CARROLLTON**

**WEST GEORGIA RGNL—OV GRAY FLD** (CTJ) 5 NW UTC-5(-4DT) N33°37.90' W85°09.14'

ATLANTA  
 H-9A, 12F, L-18I  
 IAP

1161 B S2 FUEL 100LL, JET A1 OX 1 NOTAM FILE MCN  
 RWY 17-35: H5503X100 (ASPH) S-43, D-56, DT-83 MIRL 1.0% up N

RWY 17: PAPI (P4L)—GA 3.0° TCH 33'. Trees.

RWY 35: PAPI (P4L)—GA 3.0° TCH 35'. Trees.

**AIRPORT REMARKS:** Attended Mon-Fri 1300-2300Z†, Sat  
 1400-2300Z†, Sun 1700-2300Z†. Deer on and near rwys at all  
 times. MIRL Rwy 17-35 preset med ints dusk-0300Z†, after  
 0300Z† ACTIVATE—CTAF. ACTIVATE PAPI Rwy 17 and Rwy  
 35—CTAF.

**WEATHER DATA SOURCES:** AWOS-3 118.175 (770) 214-9667.

**COMMUNICATIONS:** CTAF/UNICOM 122.7

Ⓡ ATLANTA APP/DEP CON 121.0 CLNC DEL 121.6

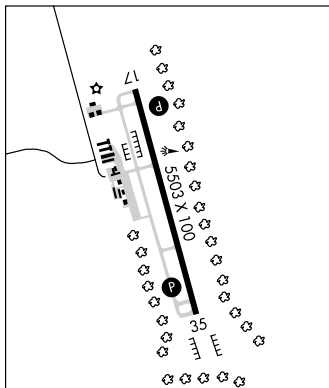
**RADIO AIDS TO NAVIGATION:** NOTAM FILE RMG.

**ROME (H) VORTACW** 115.4 RMG Chan 101 N34°09.75'  
 W85°07.17' 182° 31.8 NM to fld. 1150/01E.

HIWAS.

**CARROLLTON NDB (MHW)** 278 GPQ N33°33.95' W85°07.85'  
 347° 4.1 NM to fld. NOTAM FILE MCN. NDB unusable byd 15  
 NM.

**ILS** 111.7 I-CTJ Rwy 35.



**CARTERSVILLE** (VPC) 3 SW UTC-5(-4DT) N34°07.39' W84°50.92'

ATLANTA

759 B S4 FUEL 100LL, JET A1+ TPA—See Remarks NOTAM FILE VPC

H-9A, 12F, L-18J

RWY 01-19: H5760X100 (ASPH-GRVD) S-26 HIRL 0.5% up S

IAP

RWY 01: PAPI(P2L)—GA 3.0° TCH 38'. Thld dsplcd 740'. Trees.

RWY 19: REIL. PAPI(P2L). Trees.

**AIRPORT REMARKS:** Attended 1100-0200Z†. Deer on and infov arpt. Ultralight activity on and infov arpt. TPA for light acft 1800(1041), TPA for jet and turboprop acft 2300(1541), TPA for ultralight acft 1300(541). Ultralight traffic pattern inside normal pattern with central third of Rwy 01-19 designated ultralight ldg and tkf area. Ultralight pattern entry crosses field approximately 2000' from either approach end at 541'AGL. Be advised—grass strip 4.9 NW of arpt. HIRL Rwy 01-19, PAPI Rwy 01 and Rwy 19 and REIL Rwy 19 opr dusk-0300Z†; after 0300Z† ACTIVATE—CTAF.

**WEATHER DATA SOURCES:** ASOS 120.525 (770) 606-0375.**COMMUNICATIONS:** CTAF/UNICOM 123.05

Ⓡ ATLANTA APP/DEP CON 121.0

GCO 121.725 (ATLANTA LARGE TRACON CLNC DEL AND FLIGHT SERVICES)

**RADIO AIDS TO NAVIGATION:** NOTAM FILE RMG.

ROME (H) VORTACW 115.4 RMG Chan 101 N34°09.75' W85°07.17' 099° 13.7 NM to fld. 1150/01E.

HIWAS.

NDB (MHW) 308 EVZ N34°11.98' W84°50.59' 187° 4.6 NM to fld. NOTAM FILE VPC.

ILS/DME 110.35 I-VPC Chan 40(Y) Rwy 19. (LOC only). LOC unmonitored 0200-1100Z†.

**COMM/NAV/WEATHER REMARKS:** ASOS wind data unreliable 210°-350°.**CEDAR** N33°32.00' W82°36.86' NOTAM FILE MCN.

ATLANTA

NDB (MHW/LOM) 341 AA 096° 4.9 NM to Thomason-McDuffie Co. NDB unusable byd 15 NM.

L-24I

**CEDARTOWN****POLK CO ARPT—CORNELIUS MOORE FLD** (4A4) 5 E UTC-5(-4DT) N34°01.12' W85°08.79'

ATLANTA

974 B S2 FUEL 100LL, JET A1+ NOTAM FILE MCN

L-18J

RWY 09-27: H4004X75 (ASPH) S-20 MIRL 0.4% up W

IAP

RWY 09: PAPI(P2L). Treeline.

RWY 27: PAPI(P2L). Treeline.

**AIRPORT REMARKS:** Attended 1300-0100Z†. Parachute Jumping. Rwy 09 6'-12' trees at thld 150' left. Rwy 27 +10' trees 113' from thld 150' right. ACTIVATE MIRL Rwy 09-27 and PAPI Rwy 09 and Rwy 27—CTAF.

**COMMUNICATIONS:** CTAF/UNICOM 122.8

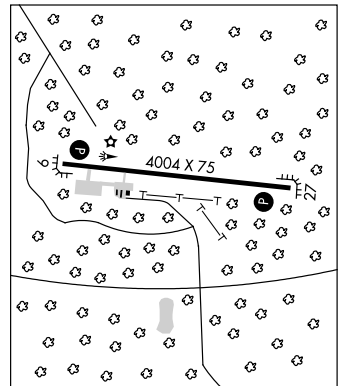
Ⓡ ATLANTA CENTER APP/DEP CON 133.8

**RADIO AIDS TO NAVIGATION:** NOTAM FILE RMG.

ROME (H) VORTACW 115.4 RMG Chan 101 N34°09.75'

W85°07.17' 188° 8.7 NM to fld. 1150/01E.

HIWAS.

**CHERO** N34°15.14' W84°29.26' NOTAM FILE MCW.

ATLANTA

NDB (MHW) 415 DJD 046° 4.7 NM to Cherokee Co.

L-18J

**CHEROKEE CO** (See CANTON)

**CLAXTON—EVANS CO** (CWV) 3 NE UTC-5(-4DT) N32°11.70' W81°52.17'

CHARLOTTE

112 B S2 FUEL 100LL NOTAM FILE MCN

H-9B, 12F, L-24H

RWY 09-27: H5002X75(ASPH) S-30 MIRL

IAP

RWY 09: PAPI(P2L)—GA 3.75° TCH 33'. Trees.

RWY 27: PAPI(P2L)—GA 3.5° TCH 34'. Thld dsplcd 1000'. Trees.

**AIRPORT REMARKS:** Attended Mon-Sat 1300-2200Z†. Parachute Jumping. Trees penetrate primary sfc N side of rwy. MIRL Rwy 09-27 preset on low ints dusk-0300Z†; to increase ints ACTIVATE-CTAF. After 0300Z†-CTAF. ACTIVATE PAPI Rwy 09 and Rwy 27—CTAF.

**WEATHER DATA SOURCES:** AWOS-3 120.075 (912) 739-3768.

**COMMUNICATIONS:** CTAF/UNICOM 122.8

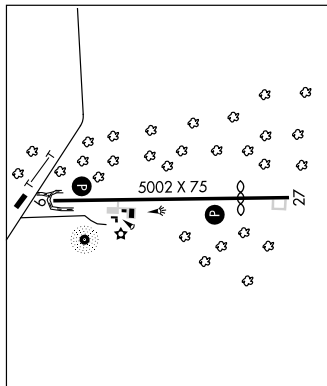
**JAX CENTER APP/DEP CON** 120.85

**RADIO AIDS TO NAVIGATION:** NOTAM FILE SAV.

**SAVANNAH (H) VORTAC** 115.95 SAV Chan 106(Y) N32°08.78' W81°11.95' 281° 34.3 NM to fld. 9/6W.

HIWAS.

**NDB (MHW)** 395 CWV N32°11.81' W81°52.84' at fld. NOTAM FILE MCN.



**CLAYTON CO—TARA FLD** (See HAMPTON)

**COBB CO—McCOLLUM FLD** (See ATLANTA)

**COCHRAN** (48A) 4 E UTC-5(-4DT) N32°24.04' W83°16.70'

ATLANTA

377 B S2 NOTAM FILE MCN

L-18J

RWY 11-29: H4401X75 (ASPH) 1.0% up NW

IAP

RWY 05-23: H3202X50 (ASPH) S-25 MIRL 0.3% up NE

RWY 05: Trees. RWY 23: Trees.

**AIRPORT REMARKS:** Attended Mon-Fri 1300-2200Z†, Sat 1300-1800Z†. Arpt lgts opr dusk-0230Z†. Rotating bcn OTS indef. Non standard turnarounds, inadequate separation Rwy 05-23, MIRL Rwy 05-23 preset dusk-0100Z†, after 0100Z† ACTIVATE—CTAF.

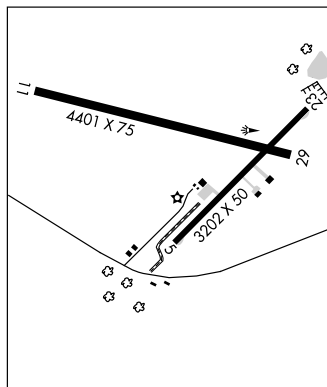
**COMMUNICATIONS:** CTAF/UNICOM 122.8

Ⓡ ATLANTA APP/DEP CON 119.6 (7000' & abv) 124.2 (blo 7000') (1115-0500Z†)

ATLANTA CENTER APP/DEP CON 123.95 (0500-1115Z†)

**RADIO AIDS TO NAVIGATION:** NOTAM FILE MCN.

**VIENNA (L) VORTAC** 116.5 VNA Chan 112 N32°12.81' W83°29.84' 044° 15.8 NM to fld. 300/01E.



**COFFEE CO** N31°24.29' W82°55.43' NOTAM FILE MCN.

JACKSONVILLE

**NDB (MHW)** 390 OWC 040° 5.4 NM to Douglas Muni. NDB unmonitored 2300-1300Z†.

L-24H

**COLUMBUS METROPOLITAN** (CSG) 3 NE UTC-5(-4DT) N32°30.98' W84°56.33'

ATLANTA

397 B S4 FUEL 100LL, JET A Class I, ARFF Index B NOTAM FILE CSG

H-9A, L-18I

RWY 06-24: H6997X150 (ASPH-GRVD) D-160, ST-175, DT-250 MIRL HIRL IAP, AD

RWY 06: MALSR. PAPI(P4L)—GA 2.61° TCH 48'. Trees.

RWY 24: REIL. PAPI(P4L)—GA 3.0° TCH 50'. Building.

RWY 13-31: H3997X150 (ASPH) S-12 MIRL 0.7% up NW

RWY 13: REIL. Tree.

RWY 31: REIL. VASI(V2L)—GA 3.0° TCH 41'. Pole.

**AIRPORT REMARKS:** Attended continuously. FBO svcs avbl 1000-0200Z±. Fuel avbl 24 hrs. After 0200Z± hours, fuel avbl with fee ctc FBO per written instruction in FBO vestibule. Birds on and in/ov arpt. Rwy 24 PAPI OTS indef. After 0200Z± ACTIVATE HIRL Rwy 06-24, MALSR Rwy 06, REIL Rwy 24, PAPI Rwy 06, Twy lgts and windcone lgts—CTAF. MIRL Rwy 13-31 and VASI Rwy 31 unavailable when twr clsd.

**WEATHER DATA SOURCES:** ASOS (706) 576-4715. LLWAS.**COMMUNICATIONS:** CTAF 120.1 ATIS 127.75 UNICOM 122.95

RCO 122.65 122.1R 117.1T (MACON RADIO)

Ⓡ ATLANTA APP/DEP CON 125.5 (blo 7000') 126.5 (7000' & abv) (1115-0500Z±)

ATLANTA CENTER APP/DEP CON 120.45 (0500-1115Z±)

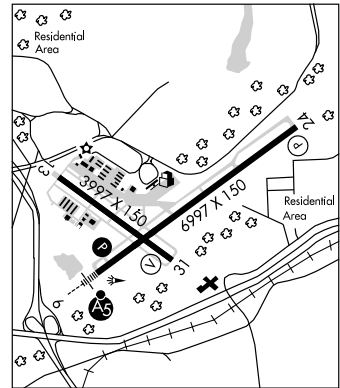
TOWER 120.1 (1400-0200Z±) GND CON 121.9

**AIRSPACE:** CLASS C svc 1400-0200Z± ctc APP CON other times CLASS E.**RADIO AIDS TO NAVIGATION:** NOTAM FILE CSG.

(L) VORTAC 117.1 CSG Chan 118 N32°36.92' W85°01.06' 145°7.1 NM to fld. 630/01E.

FENIX NDB (LOM) 355 CS N32°27.12' W85°02.52' 056° 6.5 NM to fld. Unmonitored.

ILS 110.3 I-CSG Rwy 06. LOM FENIX NDB. LOC/GS/LOM unmonitored when twr clsd. GS unusable blo 700' MSL, blo 786' byd 5° rgt of course.

**COMMERCE** N34°03.73' W83°31.26' NOTAM FILE MCN.

ATLANTA

NDB (MHW) 244 DDA 347° 7 NM to Jackson Co. NDB unmonitored.

L-18J

**CONY** N31°59.87' W83°51.71' NOTAM FILE MCN.

JACKSONVILLE

NDB (MHW) 400 OHY 099° 4.5 NM to Crisp Co—Cordele.

L-18J

**COOK CO** (See ADEL)**CORDELE****CRISP CO—CORDELE** (CKF) 2 NE UTC-5(-4DT) N31°59.33' W83°46.44'

JACKSONVILLE

310 B S4 FUEL 100LL, JET A NOTAM FILE MCN

H-9B, 12F, L-18J

RWY 05-23: H5006X100 (ASPH) S-24 IAP

RWY 05: Trees. RWY 23: Trees. Rgt tfc.

RWY 10-28: H5001X150 (ASPH) S-30, D-45 MIRL

RWY 10: ODALS. REIL. PAPI(P2L)—GA 3.0° TCH 43'. Trees.

RWY 28: PAPI(P2L)—GA 3.0° TCH 36'. Trees. Rgt tfc.

**AIRPORT REMARKS:** Attended Mon-Sat 1300-2300Z±. MIRL Rwy 10-28 and PAPI Rws 10 and 28 preset on low ints dusk-0300Z±, to increase ints and after 0300Z±—CTAF. ACTIVATE ODALS Rwy 10 and REIL Rwy 10—CTAF..

**WEATHER DATA SOURCES:** AWOS-3 119.325 (229) 276-2669.**COMMUNICATIONS:** CTAF/UNICOM 123.05

Ⓡ JAX CENTER APP/DEP CON 125.75

GCO 121.725 (FLIGHT SERVICES)

**RADIO AIDS TO NAVIGATION:** NOTAM FILE MCN.

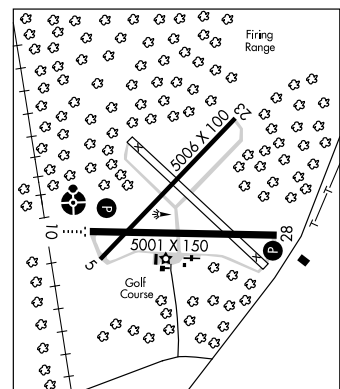
VIENNA (L) VORTAC 116.5 VNA Chan 112 N32°12.81'

W83°29.84' 225° 19.5 NM to fld. 300/01E.

CONY NDB (MHW) 400 OHY N31°59.87' W83°51.71'

099° 4.5 NM to fld. Unmonitored 2200-1200Z±.

ILS 108.9 I-CKF Rwy 10. Localizer only.



**CORNELIA**

**HABERSHAM CO** (AJR) 2 SW UTC-5(-4DT) N34°29.99' W83°33.40'

1448 B S2 FUEL 100LL, JET A NOTAM FILE MCN  
 RWY 06-24: H5506X100 (ASPH) S-30 MIRL 0.8% up NE  
 RWY 06: PAPI(P2L)—GA 3.25°TCH 45'. Thld dsplcd 1395'. Trees.  
 RWY 24: PAPI(P2L)—GA 3.50°TCH 40'. Trees.

**AIRPORT REMARKS:** Attended 1300-0000Z†. MIRL Rwy 06-24 preset on low ints dusk-0300Z†; to increase ints—CTAF. After 0300Z† ACTIVATE—CTAF.

**WEATHER DATA SOURCES:** AWOS-3 119.175 (706) 778-3675.

**COMMUNICATIONS:** CTAF/UNICOM 122.7

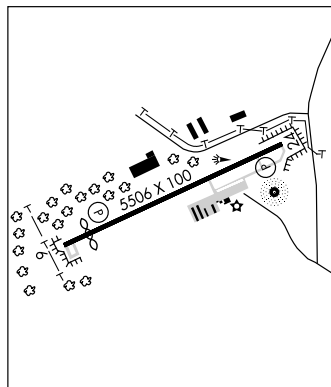
Ⓡ ATLANTA CENTER APP/DEP CON 134.8

**RADIO AIDS TO NAVIGATION:** NOTAM FILE AND.

**FOOTHILLS (H) VORTAC** 113.4 ODF Chan 81 N34°41.75'  
 W83°17.86' 228° 17.4 NM to fld. 1700/00E.

**NDB (MHW)** 347 AJR N34°30.09' W83°32.99' at fld.  
 NOTAM FILE MCN.

ATLANTA  
 H-9B, 12F, L-18J  
 IAP



**COVINGTON MUNI** (9A1) 3 N UTC-5(-4DT) N33°37.94' W83°50.85'

809 B S4 FUEL 100LL, JET A NOTAM FILE MCN  
 RWY 10-28: H5500X75 (ASPH) S-30 MIRL 0.3% up E  
 RWY 10: PAPI(P2L)—GA 4.0° TCH 52'. Trees.  
 RWY 28: PAPI(P2L)—GA 3.0° TCH 32'. Rgt tfc.

**AIRPORT REMARKS:** Attended Mon-Fri 1300-2300Z†, Sat-Sun 1400-2200Z†. Deer and migratory birds on and invof arpt. Avoid overflying populated area SW of arpt blo 1500 AGL. No 180° turns on asph for acft over 12,500 lbs. gross weight. ACTIVATE MIRL and PAPI Rwy 10 and Rwy 28—CTAF.

**WEATHER DATA SOURCES:** AWOS-3 118.725 (770) 385-7057.

**COMMUNICATIONS:** CTAF/UNICOM 123.0

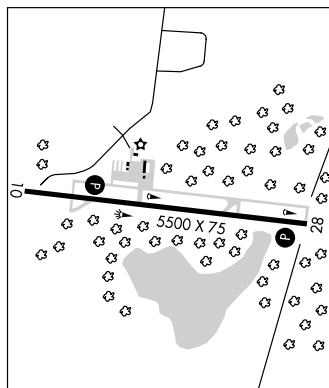
Ⓡ ATLANTA APP/DEP CON 128.575 CLNC DEL 119.875

**RADIO AIDS TO NAVIGATION:** NOTAM FILE ATL.

**ATLANTA (H) VORTAC** 116.9 ATL Chan 116 N33°37.75'  
 W84°26.11' 089° 29.4 NM to fld. 1000/00E.

**ALCOVY NDB (MHW)** 370 VOF N33°37.79'  
 W83°46.93' 276° 3.3 NM to fld. NOTAM FILE MCN.

ATLANTA  
 H-9B, 12F, L-18J, A  
 IAP



**COWETA CO** N33°15.42' W84°42.80' NOTAM FILE MCN

**NDB (MHW)** 234 EQQ 322° 4.3 NM to Newnan Coweta Co.

ATLANTA  
 L-18J, A

**CREKE** N32°29.03' W83°00.66' NOTAM FILE MCN

**NDB (MHW/LOM)** 251 DB 028° 5.1 NM to WH "BUD" BARRON  
 NDB unmonitored Mon-Fri 2300-1100Z†, Sat-Sun 2300-1500Z†.

ATLANTA  
 L-18J

**CRISP CO—CORDELE** (See CORDELE)

**CULVR** N33°09.11' W83°09.58' NOTAM FILE MCN

**NDB (MHW)** 380 UMB 276° 4.1 NM to Baldwin Co.

ATLANTA  
 L-18J

**CUTHBERT**

**LOWER CHATTAHOOCHEE RGNL** (25J) 4 SW UTC-5(-4DT) N31°42.11' W84°49.62' **JACKSONVILLE**  
 457 B **NOTAM FILE MCN** **L-18J**  
**RWY 18-36:** H3000X60 (ASPH) S-16 MIRL  
**RWY 18:** Trees. **RWY 36:** Trees.  
**AIRPORT REMARKS:** Unattended. Deer frequently on and in/ov arpt. Rwy 18-36 has excessive cracking and deterioration. MIRL Rwy 18-36—CTAF.  
**COMMUNICATIONS:** CTAF 122.9  
**RADIO AIDS TO NAVIGATION:** NOTAM FILE ANB.  
**EUFAULA (L) VORTAC** 109.2 EUF Chan 29 N31°57.02' W85°07.83' 132° 21.5 NM to fld. 280/02E.

**DAHLONEGA**

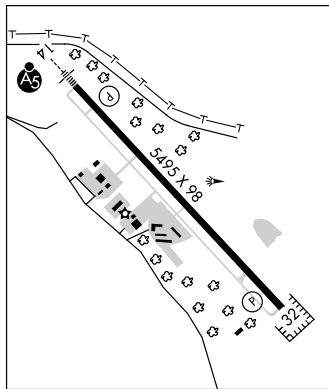
**LUMPKIN CO—WIMPYS** (9A0) 3 NW UTC-5(-4DT) N34°34.99' W84°01.20' **ATLANTA**  
**L-18J**  
 1311 **FUEL 100LL NOTAM FILE MCN**  
**RWY 15-33:** H3090X50 (ASPH) S-12 LIRL (NSTD)  
**RWY 15:** Thld dspclcd 754'. Trees. **RWY 33:** Thld dspclcd 695'. Trees.  
**AIRPORT REMARKS:** Unattended. Arpt CLOSED to acft at ngt, daytime use only. 24 hr self serve fuel with credit card. Parachute Jumping. Rwy 15-33 NSTD LIRL the length of the rwy. No thld lgts.  
**COMMUNICATIONS:** CTAF 122.9  
**RADIO AIDS TO NAVIGATION:** NOTAM FILE MCN.  
**HARRIS (L) VORTAC** 109.8 HRS Chan 35 N34°56.58' W83°54.94' 193° 22.2 NM to fld. 3660/00E. **HIWAS.**

**DALLAS**

**PAULDING CO RGNL** (PUJ) 6 W UTC-5(-4DT) N33°54.72' W84°56.44' **ATLANTA**  
**H-9A, L-181, A IAP**  
 1289 **FUEL 100LL, JET A NOTAM FILE MCN**  
**RWY 13-31:** H5505X100 (CONC-GRVD) S-50, D-90 HIRL  
**RWY 13:** REIL. PAPI(P4L)—GA 3.0° TCH 50'.  
**RWY 31:** REIL. PAPI(P4L)—GA 3.0° TCH 49'.  
**AIRPORT REMARKS:** Attended continuously. HIRL Rwy 13-31 preset on low inst and PAPI Rwy 13 and Rwy 31 opr dusk-0300Z± to increase ints HIRL Rwy 13-31 ACTIVATE—CTAF. After 0300Z± ACTIVATE HIRL Rwy 13-31 and PAPI Rwy 13 and Rwy 31—CTAF.  
**WEATHER DATA SOURCES:** AWOS-3 126.225 (770) 445-3870.  
**COMMUNICATIONS:** CTAF/UNICOM 123.075  
**ATLANTA APP/DEP CON** 121.0  
**RADIO AIDS TO NAVIGATION:** NOTAM FILE RMG.  
**ROME (H) VORTAC** 115.4 RMG Chan 101 N34°09.75' W85°07.17' 148°17.5 NM to fld. 1150/01E. **HIWAS.**  
**ILS/DME** 109.15 I-PUJ Chan 28Y Rwy 31. GS unusable byd 5° left of course.

**DALTON MUNI** (DNN) 6 SE UTC-5(-4DT) N34°43.38' W84°52.21' **ATLANTA**  
**H-9A, 12F, L-25A IAP**  
 709 B **FUEL 100LL, JET A1+ TPA-1509(800) NOTAM FILE DNN**  
**RWY 14-32:** H5495X98 (ASPH) S-30, D-42, DT-80 HIRL 0.3% up NW

**RWY 14:** MALSR. PAPI(P4L)—GA 3.5°TCH 34'. Trees.  
**RWY 32:** PAPI(P4L)—GA 3.5°TCH 37'. Trees.  
**AIRPORT REMARKS:** Attended 1300-2200Z±. Other hours by req. CLOSED major holidays. Rwy 14 PAPI and ILS glidepath not coincident. Rwy 32 PAPI unusable byd 5° right of rwy centerline. MALSR Rwy 14 opr dusk-dawn when the visibility is less than 3 miles and/or the ceiling is less than 1000' other times—CTAF. ACTIVATE HIRL Rwy 14-32 opr dusk-dawn, ACTIVATE HIRL daytime and MALSR Rwy 14—CTAF.  
**WEATHER DATA SOURCES:** AWOS-3 127.65 (706) 278-7010.  
**COMMUNICATIONS:** CTAF/UNICOM 122.975  
 (R) **CHATTANOOGA APP/DEP CON** 125.1 (1100-0450Z±) **CLNC DEL** 120.25 (1100-0450Z±)  
**ATLANTA CENTER APP/DEP CON** 133.8 (0450-1100Z±)  
**RADIO AIDS TO NAVIGATION:** NOTAM FILE CHA.  
**CHOO CHOO (H) VORTAC** 115.8 GQO Chan 105 N34°57.68' W85°09.20' 135° 20.0 NM to fld. 1030/01E. **HIWAS.**  
**WHITFIELD NDB (MHW)** 400 UWI N34°47.37' W84°56.76' 140° 5.5 NM to fld. NOTAM FILE DNN. Unmonitored.  
**ILS** 110.9 I-DNN Rwy 14.





**DANIEL FLD** (See AUGUSTA)

**DAVIS FLD** (See FOLKSTON)

**DAWSON MUNI** (16J) 2 SE UTC-5(-4DT) N31°44.60' W84°25.16'

**JACKSONVILLE**

333 B S2 FUEL 100LL NOTAM FILE MCN

L-18J

RWY 13-31: H4510X75 (ASPH) S-16 MIRL 1.0% up NW

IAP

RWY 13: PAPI(P2L)—GA 3.0° TCH 28'.

RWY 31: PAPI(P2L)—GA 3.0° TCH 22'. Road.

**AIRPORT REMARKS:** Attended Mon-Sat 1300-2200Z†, Sun 1800-2200Z†. Deer on and invof arpt. MIRL Rwy 13-31 preset med ints dusk-0300Z†, after 0300Z† ACTIVATE—CTAF. ACTIVATE PAPI Rwy 13 and Rwy 31—CTAF.

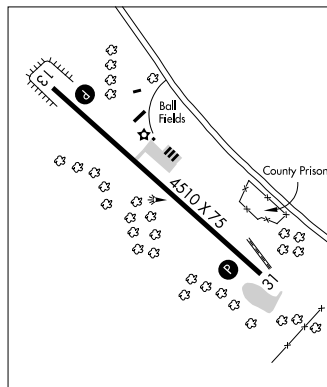
**COMMUNICATIONS:** CTAF/UNICOM 122.8

JAX CENTER APP/DEP CON 125.75

**RADIO AIDS TO NAVIGATION:** NOTAM FILE ABY.

PECAN (H) VORTACW 116.1 PZD Chan 108 N31°39.31'

W84°17.59' 311° 8.3 NM to fld. 280/02W. HIWAS.



**DECATUR CO INDUSTRIAL AIRPARK** (See BAINBRIDGE)

**DEKALB-PEACHTREE** (See ATLANTA)

**DOBBINS ARB** (MGE)(KMGE) AFRC (AR ARNG) 1 S UTC-5(-4DT)

ATLANTA

N33°54.92' W84°30.98'

H-9A, 12F, L-18I, A

1068 B TPA—See Remarks Class I, ARFF Index A NOTAM FILE MGE Not insp.

DIAP, AD

**RWY 11-29:** H1000X300 (CONC) PCN 83 R/B/W/T HIRL

**RWY 11:** ALSF1. OLS. REIL. PAPI(P4L). **RWY 29:** SALSF. OLS. REIL. PAPI(P4L). 0.8% up.

**RWY 110-290:** H3500X60 (ASPH) PCN 43 R/C/W/T HIRL

**RUNWAY DECLARED DISTANCE INFORMATION**

**RWY 11:** TORA-10000 TODA-10000

**RWY 29:** TORA-10000 TODA-10000

**ARRESTING GEAR/SYSTEM**

**RWY 11** HOOK BAK-12(B) (1490')

HOOK BAK-12(B) (1490') **RWY 29**

**MILITARY SERVICE:** LGT For OLS Rwy 11-29 location data see FLIP AP/1 Supplementary Arpt Remarks.

**A-GEAR** Rwy 11-29 BAK-12 opr Mon-Fri 1200Z† to official SS. All other times disconnected. BAK-12 in raised position on departure end of active rwy. BAK-12 rqr 30 min PN for approach end engagement. BAK-12 reduced arresting system reliability.

**JASU AF 1(A/M32A-86) 2(AM32-95) 1(AM32A-60A)**

**FUEL AF J8.** Opr Mon-Thu 1100-0300Z†, Fri-Sun 1100-0100Z†. Tran acft expect 1 hr fuel delay. **FLUID SP**

PRESAIR LOX LPOX LHNIT LPNIT No De-Ice avbl for tran acft. **OIL O-148-156 SOAP/JOAP**, no lab svc.

**TRAN ALERT** Opr Mon-Sun 1200-0400Z†.

**MILITARY REMARKS:** Opr 1200-0400Z†. Rwy 11-29 CLOSED last Sat each month for construction, 1200-2100Z†. See

FLIP AP/1 Supplementary Arpt Remarks. **RSTD** PPR DSN 625-4903 C678-655-4903. Acft restricted during Bird Watch condition Moderate (tkf/lbg permission when dep/arrival routes avoid identified bird activity, no local IFR/VFR tfc pattern acft) and Severe (tkf/lbg prohibited without 94th OG/CC approval), ctc Base OPS for current Bird Watch condition. Hazardous cargo rstd to C130 or smaller acft, 24 hr prior notice rqr. Ctc Base OPS 20 min prior lbg to confirm PPR and svcg/load. Aflid Official Business Only 0400-1200Z†. **TFC PAT** TPA—Overhead, enter initial at 3500(2432), descend to 2600(1532), level break at rwy thld. Class D Airspace up to, but not including, 3600. **MISC** Limited tran weekdays 1200-2100Z†. All other times must be coordinated with tran 24 hr prior notice weekdays. This includes on/off base and to/from flt line ctc DSN 625-3667. Base OPS does not have COMSEC avbl for tran crews and has no storage capabilities. COMSEC stor 30 min prior notice rqr, ctc C770-553-0593 or C404-664-7548 Mon-Fri and unit training weekend 1230-2130Z†, other times 2 hr prior notice. RSRs applied to base assigned acft only; standard USAF RSRs not applicable. UDI/Loaner vehicle not avbl without valid AF Form 2293, Govt License. Base OPS fax DSN 625-4915. **AR** Ctc C678-655-5284/5, 132.95. No tran fuel/svc. Limited ramp space, prior coordination rqr to use ASF ramp. **ARNG** Acft/aircrews desiring to land/park at AASF #2, ctc DSN 753-3500, C678-569-3500, minimum 24 hrs prior notice for approval. Approval fm AASF #2 does not constitute a PPR. Tran acft must obtain PPR and fuel fm Dobbins Base Ops. Opr Tue-Fri 1100-2130Z†.

**COMMUNICATIONS:** ATIS 269.5 (1200-0400Z†) **PTD** 139.3 372.2

® **ATLANTA CENTER APP/DEP CON** 121.0 268.7

**TOWER** 120.75 370.875 **GND CON** 125.3 275.8

**94AW COMB POST** (DAPPER DAN) 379.525 **PMSV METRO** 274.75 (Full svc avbl 1100-0400Z†, DSN 625-5190.

Other times ctc 26th OWS DSN 781-4775, COMM 318-456-4775. **ARNG OPS** 47.0

**AIRSPACE:** CLASS D svc 1200-0400Z† other times CLASS G.

**RADIO AIDS TO NAVIGATION:** NOTAM FILE PDK.

**PEACHTREE (L) VOR/DME** 116.6 PDK Chan 113 N33°52.54' W84°17.93' 284° 11.1 NM to fld. 970/2W.

(T) **TACAN** Chan 77 DOB (113.0) N33°54.88' W84°30.44' at fld. 1008/3W. NOTAM FILE MCN. Monitored Thu 1300-1500Z†. No NOTAM MP Thu 1100-1500Z†.

TACAN unusable:

316°-325° byd 11 NM

326°-315° byd 20 NM blo 3,500'.

ILS 109.7 I-DJR Rwy 11. No NOTAM MP Tue-Wed 1100-1500Z†.

ILS 111.35 I-VRW Rwy 29. GS unusable byd 5° right of course. Back course unusable.

**ASR/PAR** (1200-0400Z†)

**COMM/NAV/WEATHER REMARKS:** Radar see Terminal FLIP for Radar Minima.

**DONALSONVILLE MUNI** (17J) 1 S UTC-5(-4DT) N31°00.42' W84°52.66'

JACKSONVILLE  
H-9A, L-21D, 22I  
IAP

148 B FUEL 100LL NOTAM FILE MCN  
RWY 18-36: H5182X100 (ASPH) S-20 MIRL 0.3% up N  
RWY 18: PAPI(P2L)—GA 3.0° TCH 40'. Trees.  
RWY 36: PAPI(P2L)—GA 3.0° TCH 40'. Brush.

**AIRPORT REMARKS:** Unattended. MIRL Rwy 18-36 and PAPI Rwy 18 and Rwy 36 opr continuously from dusk-0400Z†, after 0400Z†—CTAF.

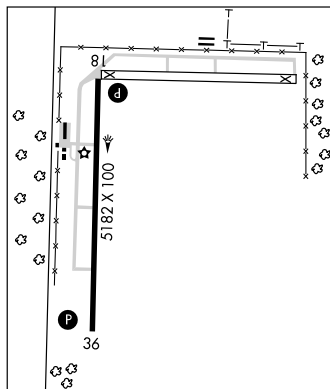
COMMUNICATIONS: CTAF 122.9

Ⓡ CAIRNS APP/DEP CON 125.4 (Sun-Mon 1200-0500Z†, Tue-Sat 24 hrs), other times ctc

Ⓡ JACKSONVILLE CENTER APP/DEP CON 134.3

RADIO AIDS TO NAVIGATION: NOTAM FILE MAI.

MARIANNA (L) VORTAC 114.0 MAI Chan 87 N30°47.17' W85°07.47' 044° 18.4 NM to fld. 120/00E.



**DOUGLAS MUNI** (DQH) 2 S UTC-5(-4DT) N31°28.60' W82°51.63'

JACKSONVILLE  
H-9B, 12F, L-24H  
IAP

257 B S3 FUEL 100LL, JET A1+ NOTAM FILE MCN

RWY 04-22: H6000X100 (ASPH) S-26 MIRL

RWY 04: MALSR. PAPI(P2L)—GA 3.0°TCH 26'. Trees.

RWY 22: PAPI(P2L)—GA 2.5°TCH 31'. Trees.

**AIRPORT REMARKS:** Attended 1300-2300Z†. ACTIVATE MIRL Rwy 04-22, PAPI Rwy 04 and Rwy 22 and MALSR Rwy 04—CTAF.

**WEATHER DATA SOURCES:** AWOS-3 119.075 (912) 383-7258

COMMUNICATIONS: CTAF/UNICOM 122.8

Ⓡ JAX CENTER APP/DEP CON 132.3

GCO 121.725 (FLIGHT SERVICES)

RADIO AIDS TO NAVIGATION: NOTAM FILE AMG.

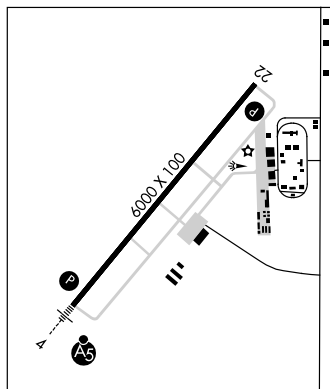
ALMA (H) VORTAC 115.1 AMG Chan 98 N31°32.19'

W82°30.49' 259° 18.4 NM to fld. 200/00E. HIWAS.

COFFEE CO NDB (MHW) 390 OWC N31°24.29' W82°55.43'

040° 5.4 NM to fld. NOTAM FILE MCN. NDB unmonitored 2300-1300Z†.

ILS 108.7 I-DQH Rwy 04. Class IA.



**DR. CP SAVAGE SR.** (See MONTEZUMA)

**DUBLIN**

**W H 'BUD' BARRON** (DBN) 3 NW UTC-5(-4DT) N32°33.87' W82°59.12'

309 B S4 FUEL 100LL, JET A+ NOTAM FILE MCN

**RWY 02-20:** H6002X150 (ASPH) S-30, D-53 HIRL 0.3% up N

**RWY 02:** MALSRR. PAPI(P2L)—GA 3.0°TCH 48'. Brush.

**RWY 20:** PAPI(P2L). Trees.

**RWY 14-32:** H5004X100 (ASPH) S-28, D-44

**RWY 14:** Tree. **RWY 32:** Tree.

**AIRPORT REMARKS:** Attended Mon-Sat 1300-2300Z†; Sun 1500-2300Z†. Self svc fuel avbl 24 hrs with credit card. Deer on and invof arpt. ACTIVATE MALSRR Rwy 02—CTAF. HIRL Rwy 02-20 opr continuously dusk-0300Z†, after 0300Z† ACTIVATE—CTAF.

**WEATHER DATA SOURCES:** AWOS-3 118.425 (478) 277-9051. **HIWAS** 113.1 DBN.

**COMMUNICATIONS:** CTAF/UNICOM 122.7

Ⓡ **ATLANTA APP/DEP CON** 124.2 (blo 7000') 119.6 (7000' and abv) (1115-0500Z†)

**ATLANTA CENTER APP/DEP CON** 123.95 (0500-1115Z†)

**RADIO AIDS TO NAVIGATION:** NOTAM FILE MCN.

**DUBLIN (L) VORTAC** 113.1 DBN Chan 78 N32°33.81'

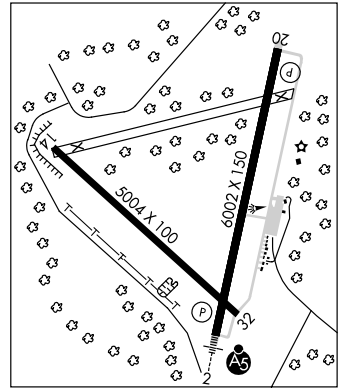
W82°49.80' 275° 7.9 NM to fld. 300/05W.

**HIWAS.**

**CREKE NDB (MHW/LOM)** 251 DB N32°29.03' W83°00.57'

028° 5.1 NM to fld. NDB unmonitored 2300-1300Z† Mon-Fri, 2300-1500Z† Sat-Sun.

**ILS/DME** 109.1 I-DBN Chan 28 Rwy 02. Class IB. LOM **CREKE NDB.** ILS unmonitored 2300-1300Z† Mon-Fri; 2300-1500Z† Sat-Sun.



**ATLANTA**

H-9B, 12F, L-18J

IAP

**DUBLIN** N32°33.81' W82°49.80' NOTAM FILE MCN.

(L) **VORTAC** 113.1 DBN Chan 78 275° 7.9 NM to W H 'Bud' Barron. 300/05W.

**ATLANTA**

H-9B, 12F, L-18J, 24H

**HIWAS.**

VOR portion unusable:

215°-285° byd 10 NM blo 3500'.

001°-139° byd 33 NM

001°-139° blo 4000'

**RCO** 122.6 122.1R 113.1T (MACON RADIO)

**EARLY CO** (See BLAKELY)

**EASTMAN** N32°08.05' W83°09.24' NOTAM FILE MCN

**NDB (MHW)** 366 EZM 019° 5.0 NM to Heart of Georgia Rgnl.

**ATLANTA**

L-18J

**EASTMAN**

**HEART OF GEORGIA RGNL** (EZM) 3 E UTC-5(-4DT) N32°12.98' W83°07.72'

ATLANTA

304 B FUEL 100LL, JET A1+ NOTAM FILE MCN

H-9B, 12F, L-18J

RWY 02-20: H6506X100 (ASPH) S-75, D-120 HIRL

IAP

RWY 02: MALSR, PAPI (P4L)—GA 3.5° TCH 23'.

RWY 20: REIL, PAPI (P4L)—GA 4.0° TCH 28'. Trees.

**AIRPORT REMARKS:** Attended Mon-Sat 1300-2300Z†, Sun 1800-2300Z†. 24 hr self-fueling with credit card. PAEW adjacent to all rwys and twys. Flight training in area. Rotating bcn ops dusk-0500Z†. HIRL Rwy 02-20 preset med ints and PAPI Rwy 02 and Rwy 20 opr continuously dusk-0300Z†; to increase ints HIRL Rwy 02-20 and ACTIVATE REIL Rwy 20 and MALSR Rwy 02—CTAF. After 0300Z†, ACTIVATE HIRL Rwy 02-20, PAPI Rwy 02 and Rwy 20, REIL Rwy 20 and MALSR Rwy 02—CTAF.

**WEATHER DATA SOURCES:** AWOS-3 119.425 (478) 374-9979. Ceiling OTS indef.

**COMMUNICATIONS:** CTAF 124.55 ATIS 119.425 UNICOM 123.0

Ⓡ ATLANTA APP/DEP CON 124.2 (blo 7000') 119.6 (7000' and abv) (1115-0500Z†)

TOWER 124.55 (Mon-Fri 1500-2100Z†) GND CON 121.175

JAX CENTER APP/DEP CON 132.3 (0500-1115Z†)

GCO 121.725 (FLIGHT SERVICES)

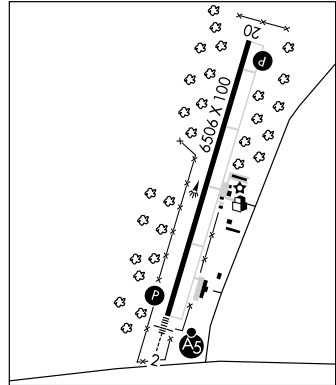
**AIRSPACE:** CLASS D svc Mon-Fri 1500-2100Z† other times CLASS G.

**RADIO AIDS TO NAVIGATION:** NOTAM FILE MCN.

VIENNA (L) VORTAC 116.5 VNA Chan 112 N32°12.81' W83°29.84' 088° 18.8 NM to fld. 300/01E.

EASTMAN NDB(MHW) 366 EZM N32°08.05' W83°09.24' 019° 5.1 NM to fld.

ILS 109.55 I-HUV Rwy 02.



**ELBERT CO-PATZ FLD** (See ELBERTON)

**ELBERTON**

**ELBERT CO-PATZ FLD** (27A) 2 E UTC-5(-4DT) N34°05.71' W82°48.95'

ATLANTA

603 B FUEL 100LL, MOGAS NOTAM FILE MCN

L-18J

RWY 10-28: H4000X75 (ASPH) S-30 MIRL

IAP

RWY 10: PAPI(P2L)—GA 3.75° TCH 42'. Trees.

RWY 28: PAPI(P2L)—GA 3.75° TCH 39'. Trees.

**AIRPORT REMARKS:** Attended Mon-Sat 1300-2300Z†, Sun 1800-2300Z†. PAEW adjacent Rwy 10-28 1200-2100Z†. Deer on and invof arpt. MIRL Rwy 10-28 opr—CTAF 24 hrs. PAPI Rwy 10 and Rwy 28 opr continuously.

**WEATHER DATA SOURCES:** AWOS-3 118.15 (706) 283-8133.

**COMMUNICATIONS:** CTAF/UNICOM 122.8

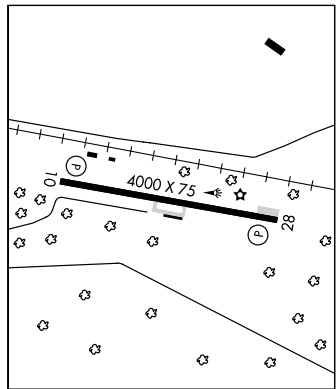
Ⓡ ATLANTA APP/DEP CON 127.5 (1115-0300Z†)

Ⓡ ATLANTA CENTER APP/DEP CON 127.5 (0300-1115Z†)

**RADIO AIDS TO NAVIGATION:** NOTAM FILE AND.

ELECTRIC CITY (L) VORTACW 108.6 ELW Chan 23 N34°25.15'

W82°47.08' 185° 19.5 NM to fld. 736/00E.



## ELLIJAY

**GILMER CO** (49A) 4 S UTC-5(-4DT) N34°37.69' W84°31.60'

ATLANTA  
L-181

1486 B FUEL 100LL NOTAM FILE MCN

RWY 03-21: H3500X75 (ASPH) S-30, D-41 MIRL

RWY 03: Trees. RWY 21: Trees.

**AIRPORT REMARKS:** Unattended. 24 hr credit card svc avbl. ACTIVATE MIRL Rwy 03-21—CTAF.

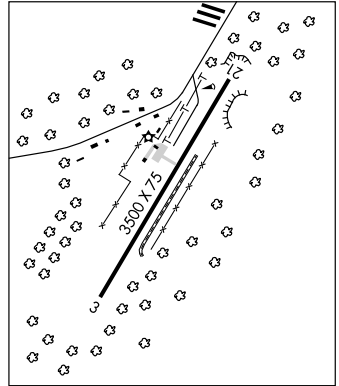
**COMMUNICATIONS:** CTAF/UNICOM 123.0

**RADIO AIDS TO NAVIGATION:** NOTAM FILE MCN.

HARRIS (L) VORTACW 109.8 HRS Chan 35 N34°56.58'

W83°54.94' 238° 35.6 NM to fld. 3660/00E.

HIWAS.



**EMANUEL CO** (See SWAINSBORO)

**EMORY** N33°27.77' W81°59.81' NOTAM FILE MCN.

CHARLOTTE  
L-241

NDB (H/W) 385 EMR 168° 5.8 NM to Augusta Rgnl at Bush fld. Unmonitored when AGS twr clsd.

**FENIX** N32°27.12' W85°02.52' NOTAM FILE CSG.

ATLANTA  
L-181

NDB (LOM) 355 CS 056° 6.5 NM to Columbus Metropolitan. (Unmonitored).

**FITZGERALD MUNI** (FZG) 2 SW UTC-5(-4DT) N31°41.03' W83°16.25'

JACKSONVILLE  
H-9B, 12F, L-18J  
IAP

365 B S2 FUEL 100LL, JET A+ NOTAM FILE MCN

RWY 01-19: H5000X98 (ASPH) D-28 MIRL

RWY 01: ODALS. VASI(V4L). Trees. RWY 19: VASI(V4L). Trees.

RWY 15-33: 2984X300 (TURF) 1.0% up NW

RWY 15: Trees. RWY 33: Trees.

**AIRPORT REMARKS:** Attended Mon-Sat 1300-2200Z†, Sun 1400-2200Z†. PAEW adjacent Rwy 01-19. Rwy 15-33 thlds marked with white tires. MIRL Rwy 01-19 and VASI Rws 01-19 preset med ints dusk-0300Z†, after 0300Z† ACTIVATE —CTAF. ACTIVATE ODALS Rwy 01—CTAF.

**WEATHER DATA SOURCES:** AWOS-3 118.625 (229) 426-5072.

**COMMUNICATIONS:** CTAF/UNICOM 123.0

Ⓡ JAX CENTER APP/DEP CON 132.3

GCO 121.725 (FLIGHT SERVICES)

**RADIO AIDS TO NAVIGATION:** NOTAM FILE MCN.

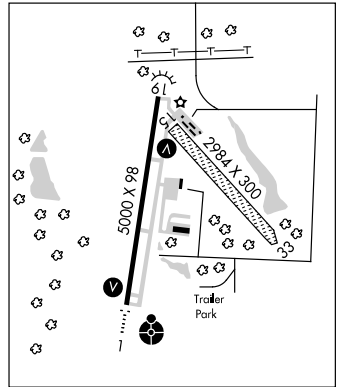
VIENNA (L) VORTAC 116.5 VNA Chan 112 N32°12.81'

W83°29.84' 159° 33.7 NM to fld. 300/01E.

NDB (MHW) 362 SUR N31°36.78' W83°17.44' 017° 4.4

NM to fld.

ILS 111.1 I-FQR Rwy 01. LOC only.



**FLANC** N33°45.74' W84°38.33' NOTAM FILE FTY.

ATLANTA  
L-181, A

NDB (MHW/LOM) 344 FT 082° 6 NM to Fulton Co Arpt-Brown fld. NDB unusable byd 12NM.

**FLOWERY BRANCH** N34°12.20' W83°54.38' NOTAM FILE MCN.

ATLANTA  
L-18J

NDB (MHW) 365 FKV 047° 5.7 NM to Lee Gilmer Meml.

**FLOYD** N34°17.93' W85°09.85' NOTAM FILE RMG.

ATLANTA  
L-181

NDB (MHW) 388 OYD 008° 3.1 NM to Richard B. Russell. (Unmonitored indef)

**FOLKSTON**

**DAVIS FLD** (3J6) 3 SW UTC-5(-4DT) N30°47.78' W82°01.69'

JACKSONVILLE

68 B TPA-1068(1000) NOTAM FILE MCN

RWY 18-36: H2500X50 (ASPH) S-12.5 MIRL

RWY 18: Trees. RWY 36: Thld dsplcd 650'. Trees.

**AIRPORT REMARKS:** Unattended. Lgtd 272' AGL twr 1000' W. Rwy 18-36 cracked badly, faded and grass in cracks.

MIRL Rwy 18-36 preset low ints dusk-0130Z‡. After 0130Z‡ ACTIVATE—CTAF.

**COMMUNICATIONS:** CTAF 122.9

**FOOTHILLS** N34°41.75' W83°17.86' NOTAM FILE AND.

ATLANTA

(H) VORTAC 113.4 ODF Chan 81 179° 6.1 NM to Toccoa RG Letourneau Fld. 1700/OOE.

H-9B, L-25B

RCD 122.1R 113.4T (ANDERSON RADIO)

**FORT BENNING** (See LAWSON AAF)

**FORT STEWART (HINESVILLE)**

**WRIGHT AAF (FORT STEWART)/MIDCOAST RGNL** (LHW) (KLHW) CIV/MIL 3 NE

JACKSONVILLE

UTC-5(-4DT) N31°53.30' W81°33.70'

H-9B, 12F, L-24H

45 B FUEL 100LL, JET A TPA—See Remarks NOTAM FILE LHW

DIAP, AD

RWY 06L-24R: H5007X100 (ASPH) PCN 33 F/A/W/T HIRL

RWY 06L: PAPI(P4L)—GA 3.0° TCH 46'. Trees. Rgt tfc. RWY 24R: Trees.

RWY 15L-33R: H5002X150 (ASPH) PCN 15 F/A/W/T HIRL

RWY 15L: Trees RWY 33R: ODALS. PAPI(P4L)—GA 3.0° TCH 65'. Trees.

RWY 06R-24L: H2610X100 (ASPH) PCN 12 F/A/W/T

RWY 06R: Trees. RWY 24L: Trees.

RWY 15R-33L: H2520X100 (ASPH) PCN 18 F/B/W/T 0.3% up NW

RWY 15R: Trees. RWY 33L: Trees.

**MILITARY SERVICE: FUEL** J8 avbl FBO, C912-877-4359 (NC 100LL) Mon-Fri 1300-0600Z‡, except holidays, other times 24 hr PPR. Tran fuel PPR, ctc Base OPS DSN 475-3065/66.

**AIRPORT REMARKS:** Attended Mon-Fri 1200-0000Z‡, Sat-Sun 1300Z-2200Z‡ except holidays. Rwy 15R-33L and Rwy 06R-24L CLOSED to fixed wing acft. R3005 1.4 NM NW of afld. Extensive rotary wing training minimum lgt SS-SR. Skid run-on ldg rstd to Rwy 15R-33L, and Rwy 06R-24L. Deer and pig hazard. Ctc twr prior to entering Class D airspace. Twy D and Twy E non-movement areas clsd to fixed wing takeoff and landing. Rotary wing use with prior approval. Antenna 5' high 300' from apch end Rwy 33R lgt. Lgtd antenna 120' 1/4 NM SW of afld. Expect high personnel/equipment activity between hangar and tran ramp. TPA—Rotary Wing 745(700), fixed wing 1545(1500). Fixed wing rgt tfc Rwy 06L, 33R. No overflight of cantonment area or city of Hinesville blo 1000' AGL. When twr and Marne radio both clsd ACTIVATE HIRL, PAPI, ODAL Rwy 33R, HIRL, PAPI Rwy 06L, Twy A, B, and C—CTAF.

**MILITARY REMARKS:** Opr Mon-Fri 1100-0300Z‡ except hol. **RSTD** All Mil PPR and Mil tran acft ctc Base OPS DSN 475-3066/65, C912-435-3065/66. Rotary wing acft pilots planning to conduct opr within R3005 must receive a range briefing prior to any opr. Briefing shall be accomplished at least 4 hrs prior to flt on the reservation. Aviators briefed in the last 6 months may receive a telephonic up-date briefing. Ctc, Hunter AAF OPS DSN 729-2523/6207, Mon-Fri 1200-0100Z‡. **MISC** For range info monitor 239.025. Mooring/tie-down straps not avbl. Trees rstd visibility from NE thru SE and NW to 3/4 sm. Trees rstd visibility SW to 1/2 sm. No skid equipped acft permitted on black asph apron south of Twy B and Twy C. Auto AN/FMQ-19 ASOS in use located 1000' south of midfield Rwy 06L augmented during airfield opr hrs for tornado, funnel cloud, waterspout, hail or ATC/wx personnel suspect unreliable obsn. ASOS obsn avbl 24 hrs at DSN 475-3087, C912-435-3087. KSVN forcaster avbl Mon 0300Z‡-Sat 0300Z‡ exc holidays. DSN 729-5467, C912-315-5467 or 26 OWS 24 hrs DSN 781-1220, C318-456-1220.

**COMMUNICATIONS:** CTAF 126.25 ATIS 118.475 PTD 276.025

**MARNE RADIO** 127.35 279.625 41.3 (Mon 1230Z‡-Fri 0400Z‡, Sat-Sun 1230-0400Z‡, exc holidays)

Ⓡ **SAVANNAH APP/DEP CON** 120.4 353.775 (1100-0500Z‡), other times ctc

Ⓡ **JAX CENTER APP/DEP CON** 120.85 322.5

**TOWER** 126.25 269.275 (Mon-Fri 1230-0400Z‡, except holidays) **GND CON** 121.7 273.575

**BASE OPS** 38.7 Opr Mon-Fri 1100-0300Z‡, except holidays **RANGE RADIO** 239.025 **FLT FLW** 127.35 279.625 41.3

**AIRSPACE: CLASS D** svc Mon-Fri 1230-0400Z‡, except holidays other times CLASS G.

**RADIO AIDS TO NAVIGATION:** NOTAM FILE SVN.

**HUNTER (T) VOR/DME** 111.6 SVN Chan 53 N32°00.72' W81°08.45' 253° 22.7 NM to fld. 40/2W

DME unusable:

195°-200° blo 1,800' 201°-225° blo 1,800'

**MCINTOSH NDB (MHW)** 263 MOQ N31°49.83' W81°30.59' 327° 4.4 NM to fld. NOTAM FILE MCN.

ASR

**COMM/NAV/WEATHER REMARKS:** Radar see Terminal FLIP for Radar Minima. Twr will open for JOSAC missions. DSN 870-3010/2133. When Base OPS clsd, ctc Hunter Base OPS DSN 729-5110. See FLIP AP/1 Flt Hazards and Supplementary Arprt Remark. When twr CLOSED monitor CTAF 126.25 alternate 269.275.

**FRANKLIN CO** (See CANON)**FULTON CO ARPT—BROWN FLD** (See ATLANTA)**GAINESVILLE** N34°16.76' W83°49.49'  
RCO 122.55 (MACON RADIO) at Lee Gilmer Meml.ATLANTA  
L-18J**GAINESVILLE****LEE GILMER MEML** (GVL) 0 S UTC-5(-4DT) N34°16.36' W83°49.81'

ATLANTA

1276 B S3 FUEL 100LL, JET A1+ OX 1 NOTAM FILE GVL

H-9B, 12F, L-18J

RWY 05-23: H5500X100 (ASPH-GRVD) S-20 HIRL 0.8% up SW

IAP

RWY 05: REIL. PAPI(P2L)—GA 3.0° TCH 30'.

RWY 23: PAPI(P2L)—GA 3.0° TCH 30'. Thld dspcd 400'. Trees.

RWY 11-29: H4001X100 (ASPH) S-20 0.3% up NW

RWY 11: Trees. RWY 29: Trees.

**AIRPORT REMARKS:** Attended dalgT hours. 24 hr self svc fuel with credit card. Deer on and inof all rwys. ACTIVATE HIRL Rwy 05-23 and REIL Rwy 05—CTAF.**WEATHER DATA SOURCES:** ASOS 126.475 (770) 532-4687.**COMMUNICATIONS:** CTAF/UNICOM 123.075

GAINESVILLE RCO 122.55 (MACON RADIO)

Ⓡ ATLANTA APP/DEP CON 132.475 (1115-0500Z‡)

Ⓡ ATLANTA CENTER APP/DEP CON 127.5 (0500-1115Z‡)

CLNC DEL 134.8 (0500-1115Z‡)

GCO 121.725 (ATLANTA APP/DEP)

**RADIO AIDS TO NAVIGATION:** NOTAM FILE AHN.

ATHENS (H) VORTAC 109.6 AHN Chan 33 N33°56.86'

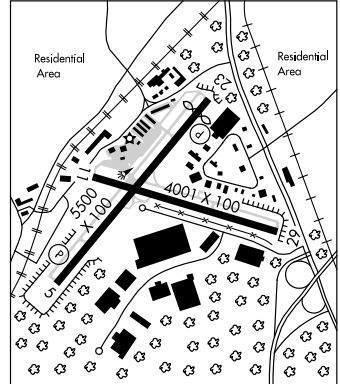
W83°19.49' 308° 31.8 NM to fld. 790/00E. HIWAS.

FLOWERY BRANCH NDB (MHW) 365 FKV N34°12.20' W83°54.38'

045° 5.6 NM to fld. NOTAM FILE MCN.

ILS/DME 110.55 I-GVL Chan 42(Y) Rwy 05.

LOC unusable byd 25° left of course. GS unusable 4° left of course.

**COMM/NAV/WEATHER REMARKS:** Clnc del provided by Gainesville RCO on frequency 122.55 (1115-0500Z‡)**GILMER CO** (See ELLIJAY)**GREENE CO RGNL** (See GREENSBORO)**GREENSBORO****GREENE CO RGNL** (3J7) 3 NE UTC-5(-4DT) N33°35.88' W83°08.30'

ATLANTA

677 B FUEL 100LL, JET A NOTAM FILE MCN

H-9B, 12F, L-18J

RWY 07-25: H5500X75 (ASPH) S-33, D-50, DT-80 MIRL

IAP

RWY 07: PAPI(P2L)—GA 3.0° TCH 40'. Thld dspcd 100'. Trees.

RWY 25: PAPI(P4L), Trees.

**AIRPORT REMARKS:** Attended 1300-2200Z‡. Self fuel with credit card avbl 24 hrs, call 706-453-2715. Fuel svc avbl 1300-2200Z‡. PAPI Rwy 07 and Rwy 25 opr continuously and MIRL Rwy 07-25 preset medium ints dusk-dawn, to increase ints or ACTIVATE MIRL Rwy 07-25—CTAF.**WEATHER DATA SOURCES:** AWOS-3 124.525 (706) 453-0017. Wind unreliable.**COMMUNICATIONS:** CTAF/UNICOM 122.8

Ⓡ ATLANTA APP/DEP CON 127.5 (1115-0500Z‡)

Ⓡ ATLANTA CENTER APP/DEP CON 127.5 (0500-1115Z‡)

GCO 121.725 (MACON RADIO)

**RADIO AIDS TO NAVIGATION:** NOTAM FILE AHN.

ATHENS (H) VORTAC 109.6 AHN Chan 33 N33°56.86'

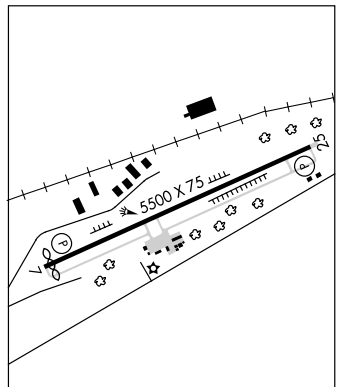
W83°19.49' 156° 22.9 NM to fld. 790/00E. HIWAS.

JUNNE NDB (MHW/LOM) 353 VV N33°38.77' W83°01.25' 249°

6.6 NM to fld. NOTAM FILE MCN.

ILS/DME 110.9 I-VVM Chan 46 Rwy 25. LOC only. LOM

JUNNE NDB. LOC unusable inside 1.4 DME/0.5 NM from thld. LOC/DME unmonitored 2300-1300Z‡.





**GRIFFIN-SPALDING CO** (6A2) 1 S UTC-5(-4DT) N33°13.62' W84°16.50'

ATLANTA  
L-181, A  
IAP

958 B S4 FUEL 100LL, JET A TPA-1800(842) NOTAM FILE MCN

RWY 14-32: H3701X75 (ASPH) S-26, D-30 MIRL 0.6% up NW

RWY 14: REIL. Thld dsplcd 200'. Trees.

RWY 32: REIL. PAPI(P2L)—GA 3.0° TCH 25'. Thld dsplcd 200'. Pole.

**AIRPORT REMARKS:** Attended Mon-Fri 1400-2000Z, Sat-Sun 1300-2300Z. 24 hr self-service fuel avbl. MIRL Rwy 14-32 and PAPI Rwy 32 preset low ints dusk-dawn, to incr ints—CTAF.

**WEATHER DATA SOURCES:** AWOS-3 119.75 (770) 227-3934.

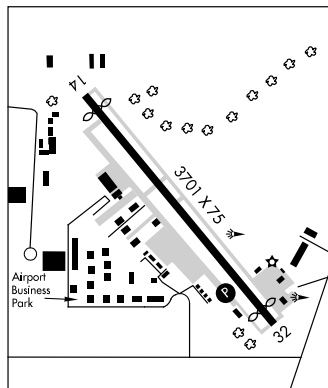
**COMMUNICATIONS:** CTAF/UNICOM 123.075

Ⓡ ATLANTA APP/DEP CON 128.575 CLNC DEL 128.575

**RADIO AIDS TO NAVIGATION:** NOTAM FILE ATL.

ATLANTA (H) VORTAC 116.9 ATL Chan 116 N33°37.75' W84°26.11' 162° 25.4 NM to fld. 1000/00E.

GRIFFIN NDB (MHW) 412 JHH N33°11.06' W84°13.66' 321° 3.5 NM to fld. NOTAM FILE MCN.



**GWINNETT CO-BRISCOE FLD** (See LAWRENCEVILLE)

**GWNET** N34°01.20' W83°51.77' NOTAM FILE LZU.

ATLANTA  
L-181, A

NDB (LOM) 419 TX 245° 5.6 NM to Gwinnett Co-Briscoe Fld.

**HABERSHAM CO** (See CORNELIA)

**HAMPTON**

**CLAYTON CO—TARA FLD** (4A7) 3 W UTC-5(-4DT) N33°23.35' W84°19.94'

ATLANTA  
L-181, A  
IAP

874 B S4 FUEL 100LL, JET A1+ NOTAM FILE MCN

RWY 06-24: H4503X75 (ASPH) S-30, DT-45 MIRL 0.5% up NE

RWY 06: REIL. PAPI(P2L)—GA 3.0° TCH 50'. Trees. Rgt tfc.

RWY 24: PAPI(P2L)—GA 3.45° TCH 65'.

**AIRPORT REMARKS:** Attended 1230-2230Z. Deer on and invof arpt. Acrobatic training and demonstration area SW of arpt. Fuel 24 hr self serve with credit card. Fuel call out avbl. Aircraft overnight parking fee. Acft parking fee required on major race days. MIRL ops dusk-dawn only. ACTIVATE MIRL Rwy 06-24, PAPI Rwy 06 and Rwy 24 and REIL Rwy 06—CTAF.

**WEATHER DATA SOURCES:** AWOS-3 124.825 (770) 707-1719.

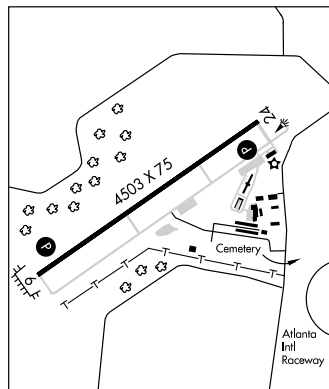
**COMMUNICATIONS:** CTAF/UNICOM 122.725

Ⓡ ATLANTA APP/DEP CON 128.575 CLNC DEL 128.575

GCO 121.725 (FLIGHT SERVICES)

**RADIO AIDS TO NAVIGATION:** NOTAM FILE ATL.

ATLANTA (H) VORTAC 116.9 ATL Chan 116 N33°37.75' W84°26.11' 160° 15.3 NM to fld. 1000/00E.



**HARRIS** N34°56.58' W83°54.94' NOTAM FILE MCN.

ATLANTA  
H-98, L-25B

(L) VORTACW 109.8 HRS Chan 35 217° 6.6 NM to Blairsville. 3660/00E. HIWAS.

RCO 122.35 (MACON RADIO)

**HARRIS CO** (See PINE MOUNTAIN)

**HARTSFIELD-JACKSON ATLANTA INTL** (See ATLANTA)

**HAWKINSVILLE—PULASKI CO** (51A) 2 E UTC-5(-4DT) N32°17.01' W83°26.31'

JACKSONVILLE

270 B NOTAM FILE MCN

L-18J

RWY 10-28: H3000X60 (ASPH) S-12.5 MIRL

RWY 10: Trees. RWY 28: Trees.

**AIRPORT REMARKS:** Unattended. Deer on and infov arpt. MIRL Rwy 10-28 preset on med ints dusk-0400Z; to increase ints ACTIVATE—CTAF. After 0400Z+ ACTIVATE—CTAF.

**COMMUNICATIONS:** CTAF 122.9

**RADIO AIDS TO NAVIGATION:** NOTAM FILE MCN.

VIENNA (L) VORTAC 116.5 VNA Chan 112 N32°12.81' W83°29.84' 034° 5.2 NM to fld. 300/01E.

**HAZLEHURST** (AZE) 3 NW UTC-5(-4DT) N31°53.08' W82°38.84'

JACKSONVILLE

255 B S2 FUEL 100LL, JET A NOTAM FILE MCN

L-24H

RWY 14-32: H4508X75 (ASPH) S-30 MIRL 0.5% up SE

IAP

RWY 14: REIL. PAPI(P2L). Tree.

RWY 32: REIL. PAPI(P2L). Trees.

**AIRPORT REMARKS:** Attended Mon-Fri 1300-2200Z+, Sat 1400-2300Z+. Self serve fuel with credit card. Arpt phone after hrs 912-375-7381.

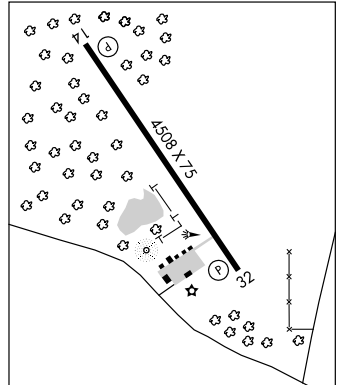
**COMMUNICATIONS:** CTAF/UNICOM 122.8

Ⓡ JAX CENTER APP/DEP CON 132.3

**RADIO AIDS TO NAVIGATION:** NOTAM FILE AMG.

ALMA (H) VORTAC 115.1 AMG Chan 98 N31°32.19' W82°30.49' 341° 22 NM to fld. 200/00E. HIWAS.

NDB (MHW) 414 AZE N31°52.81' W82°38.84' at fld. NOTAM FILE MCN.



**HEART OF GEORGIA RGNL** (See EASTMAN)

**HENRY TIFT MYERS** (See TIFTON)

**HERBERT SMART DOWNTOWN** (See MACON)

**HOMERVILLE** (HOE) 2 NW UTC-5(-4DT) N31°03.36' W82°46.45'

JACKSONVILLE

186 B FUEL 100LL, JET A NOTAM FILE MCN

L-24H

RWY 14-32: H4000X75 (ASPH) S-30 MIRL

IAP

RWY 14: PAPI(P2L). Trees. RWY 32: PAPI(P2L). Trees.

**AIRPORT REMARKS:** Unattended. Rwy 14-32 75 ft wide asph overlay; remaining 37½ ft width on each side is old asph with loose grvl. ACTIVATE PAPI Rwy 14 and Rwy 32 and MIRL Rwy 14-32—CTAF.

**WEATHER DATA SOURCES:** AWOS-3 118.725 (912) 487-1253.

**COMMUNICATIONS:** CTAF 122.9

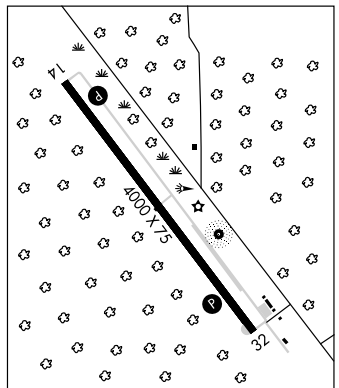
Ⓡ VALDOSTA APP/DEP CON 119.525 (8,000' and abv) 126.6 (blo 8,000') (Opr Mon-Thu 1230-0600Z+, Fri 1230-0300Z+, clsd Sat, Sun and hol.) other times etc.

Ⓡ JAX CENTER APP/DEP CON 132.3 (sfc to FL230)

**RADIO AIDS TO NAVIGATION:** NOTAM FILE AYS.

WAYCROSS (L) VORTAC 110.2 AYS Chan 39 N31°16.17' W82°33.39' 221° 17 NM to fld. 150/00E.

NDB(MHW) 209 HOE N31°03.33' W82°46.33' at fld. NOTAM FILE MCN. NDB unmonitored.

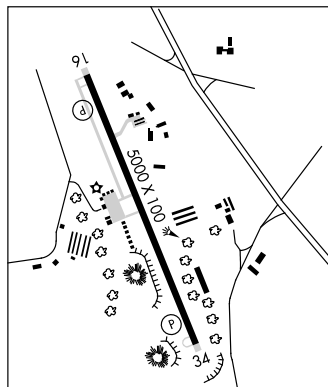


**HUNTER AAF** (SVN)(KSVN) A (CG ARNG) 2 SW UTC-5(-4DT) N32°00.60' W81°08.76' ATLANTA  
 41 B TPA—See Remarks Class I, ARFF Index Ltd. NOTAM FILE MCN Not insp. H-98, 12F, L-24H  
 RWY 10-28: H11375X200 (ASPH) PCN 77 R/B/W/T HIRL DIAP, AD  
 RWY 10: REIL. VASI. RWY 28: ALSF1.  
**MILITARY SERVICE: LGT** ACTIVATE 3-step apch lgt and HIRL Rwy 10-28, REIL Rwy 10—CTAF when twr clsd.  
**JASU** 3(AF M32A-86) 3(DND CE12 Equivalent) 1(DND CE14 Equivalent) 1(AF M32-95) FUEL J8. Tran fuel PPR,  
 ctc Base OPS DSN 729-5531. Tran acft may expect delay due to opr mission. OIL O-156  
**TRAN ALERT** Limited svc avbl Mon 0400Z thru Sat 0400Z, except holidays.  
**MILITARY REMARKS:** See FLIP AP/1 Supplementary Arpt Remarks. RSTD PPR all trans acft. DSN 729-5110. Twy 1 clsd  
 to all P3, C130 and larger acft. CAUTION Wildlife and bird hazard. Mil personnel conducting physical training on fit  
 line access road Mon-Fri 1130-1230Z. TFC PAT TPA—Fixed Wing 1500(1459), Rotary Wing 1000(959). NS ABTMT  
 Procedure in effect. Practice circling apch Category C, D, E not authorized blo 1500'. No overfit of Savannah and  
 surrounding populated areas blo 1000' unless on apch to Hunter AAF. MISC Rotary Wing pilots planning to  
 conduct opr within R3005 must receive a range briefing prior to opr. Briefing shall be accomplished at least 4 hr  
 prior to fit on the reservation. Aviators briefed within the last 6 months may receive phone update. For briefing  
 coordination ctc DSN 729-2523/6207, C912-315-2523/6207, Mon-Fri 0001-2300Z except holidays. Base  
 OPS 24 hrs. Auto AN/FMQ-19 in use 24 hrs, forecaster avbl Mon 0300Z-Sat 0300Z excluding hols. Wx/vis  
 obsrv rstd. KSVN forecaster DSN 729-5467, C912-315-5467 or 26 OWS (24 hrs) DSN 781-1220,  
 C318-456-1220. Compass rose OTS.  
 ARNG Base OPS ctc DSN 729-7182/6534, C912-315-7182/6534.  
**COMMUNICATIONS:** CTAF 124.975 279.575 ATIS 127.525 323.125 (Mon 1130Z thru Fri 0100Z. CLOSED  
 Federal Holidays) PTD/BASE OPS 126.2  
 (R) SAVANNAH APP/DEP CON 125.3 120.4 118.4 371.875 353.775 (1100-0400Z), other times ctc  
 JAX CENTER APP/DEP CON 120.85 322.5  
**TOWER** 124.975 279.575 285.425 46.7 (Mon 1130Z thru Fri 0100Z. CLOSED federal holidays) other times  
 ctc Savannah APP 127.65. If Savannah APP clsd ctc JAX CENTER 127.65.  
**GND CON** 121.8 291.675 **GCA** 143.2 317.475 (Mon 1130-0300Z and Fri 1130-0100Z)  
**PMSV METRO** 309.0 (Auto AN/FMQ-19 in use. KSVN forecasters avbl, Sun-Fri 0200Z-0100Z, clsd Federal  
 hol.)  
 ARNG OPS 139.4 38.15 **USCG SAVANNAH AIR** 345.0 5692 (5692 Single Sideband)  
**AIRSPACE: CLASS D** svc Mon 1130Z thru Fri 0100Z, clsd federal holidays, other times CLASS E.  
**RADIO AIDS TO NAVIGATION:** NOTAM FILE SVN.  
 (T) VORW/DME 111.6 SVN Chan 53 N32°00.72' W81°08.45' at fld. 40/2W. Unmonitored Sat-Mon and  
 hol 0200-1230Z. Mil use only.  
 DME unusable:  
 195-200° blo 1,800' 201°-225° blo 1,800'  
**WASSA NDB (LOM)** 335 SV N32°00.54' W80°59.20' 277° 8.2 NM to fld. Unmonitored Sat-Mon and hol  
 0200-1200Z.  
**ILS/DME** 109.5 I-SVN Chan 32 Rwy 28. Class IT. LOM WASSA NDB.  
**ASR/PAR** (Mon-Thu 1130-0300Z, Fri 0730-0100Z, except holidays  
**COMM/NAV/WEATHER REMARKS:** Radar see Terminal FLIP for Radar Minima.

**JACKSON CO** (See JEFFERSON)

**JASPER**

**PICKENS CO** (JZP) 2 SW UTC-5(-4DT) N34°27.21' W84°27.43' ATLANTA  
 1535 B S2 FUEL 100LL, JET A NOTAM FILE MCN H-9A, 12F, L-181  
 RWY 16-34: H5000X100 (ASPH) S-14 MIRL 0.7% up S IAP  
 RWY 16: PAPI(P2R)—GA 3.0° TCH 25'. Trees.  
 RWY 34: PAPI(P2L)—GA 3.0° TCH 29'.  
**AIRPORT REMARKS:** Attended 1400-2300Z. Extensive student training  
 Atlanta 340° 45 NM—Atlanta 355° 49NM; 3000-9000 ft;  
 1700-2230Z. MIRL Rwy 16-34 preset on low ints dusk-0500Z,  
 to increase ints and ACTIVATE after 0500Z—CTAF.  
**WEATHER DATA SOURCES:** AWOS-A 285. OTS indef.  
**COMMUNICATIONS:** CTAF/UNICOM 122.725  
 (R) ATLANTA CENTER APP/DEP CON 133.1  
**GCD** 121.725 (FLIGHT SERVICE)  
**RADIO AIDS TO NAVIGATION:** NOTAM FILE RMG.  
**ROME (H) VORTAC** 115.4 RMG Chan 101 N34°09.75'  
 W85°07.17' 061° 37.2 NM to fld. 1150/01E. HIWAS.



**JEFFERSON**

**JACKSON CO** (19A) 3 NE UTC-5(-4DT) N34°10.55' W83°33.70'

951 B S2 FUEL 100LL, JET A NOTAM FILE MCN

RWY 17-35: H5210X75 (ASPH) S-30, D-43 MIRL 0.4% up S

RWY 17: PAPI(P2L)—GA 3.0° TCH 51'. Trees.

RWY 35: PAPI(P2L). Trees.

**AIRPORT REMARKS:** Attended Mon-Fri 1300-2200Z±. Self service fuel avbl 24 hrs with credit card. PAEW invof Rwy 17-35. Deer on and invof arpt. MIRL Rwy 17-35 preset on low ints dusk-0300Z±, to increase ints and ACTIVATE after 0300Z±—CTAF.

**WEATHER DATA SOURCES:** ASOS 118.125 (706) 367-1607.

**COMMUNICATIONS:** CTAF/UNICOM 122.8

Ⓡ ATLANTA APP/DEP CON 132.475 (blo 7000')  
127.5 (abv 7000') (0200-0915Z±)

Ⓡ ATLANTA CENTER APP/DEP CON 127.5 (0915-0200Z±)

**RADIO AIDS TO NAVIGATION:** NOTAM FILE AHN.

ATHENS (H) VORTAC 109.6 AHN Chan 33 N33°56.86'

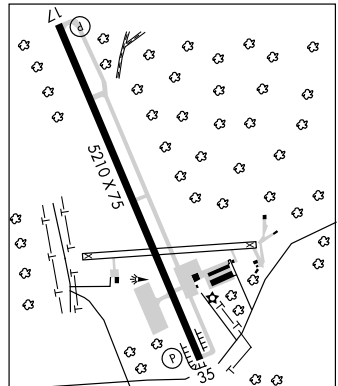
W83°19.49' 319° 18.1 NM to fld. 790/00E. HIWAS.

COMMERCE NDB (MHW) 244 DDA N34°03.73' W83°31.26'  
346° 7.1 NM to fld. NOTAM FILE MCN. NDB unmonitored.

ATLANTA

H-9B, 12F, L-18J

IAP



**JEFFI** N31°13.70' W81°32.56' NOTAM FILE BQK.

NDB (LOM) 275 BQ 069° 4.3 NM to Brunswick Golden Isles.

JACKSONVILLE

L-24H

**JEKYLL ISLAND** (Ø9J) 6 SE UTC-5(-4DT) N31°04.47' W81°25.67'

11 B NOTAM FILE MCN

RWY 18-36: H3715X75 (ASPH) S-20 MIRL

RWY 18: PAPI(P2L)—GA 3.0° TCH 20'. Rgt tfc.

RWY 36: PAPI(P2L)—GA 3.0° TCH 20'. Trees.

**AIRPORT REMARKS:** Attended 1400-2100Z±. Rotating bcn located on top of a water tank ½-1 mile northeast of Rwy 18, in a swampy area.

**COMMUNICATIONS:** CTAF/UNICOM 123.0

Ⓡ JAX CENTER APP/DEP CON 126.75

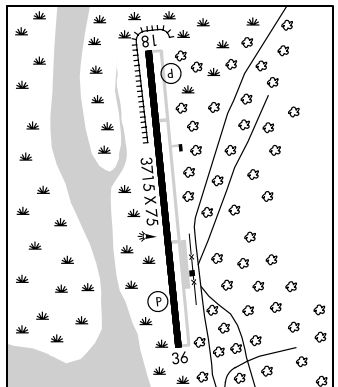
**RADIO AIDS TO NAVIGATION:** NOTAM FILE SSI.

BRUNSWICK (L) VORTAC 109.8 SSI Chan 35 N31°03.03'  
W81°26.76' 037° 1.7 NM to fld. 10/04W.

JACKSONVILLE

L-24H

IAP



**JESUP-WAYNE CO** (JES) 3 S UTC-5(-4DT) N31°33.24' W81°52.95'

**JACKSONVILLE**  
H-9B, 12F, L-24H  
IAP

107 B FUEL 100LL, JET A NOTAM FILE MCN  
RWY 11-29: H5500X100 (ASPH) S-21.5 MIRL 0.7% up W  
RWY 11: PAPI(P2L)—GA 3.5°TCH 42'. Trees.  
RWY 29: MALSF. PAPI(P2L)—TCH 55'. Trees.

**AIRPORT REMARKS:** Attended Mon-Fri 1300-2200Z±. ACTIVATE MIRL Rwy 11-29, PAPI Rwy 11 and Rwy 29 and MALSF Rwy 29—CTAF.

**WEATHER DATA SOURCES:** AWOS-A 340 JES. OTS indef.

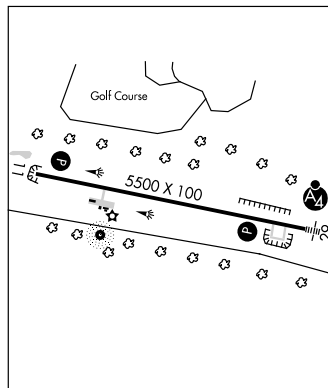
**COMMUNICATIONS:** CTAF/UNICOM 122.8

Ⓡ JAX CENTER APP/DEP CON 126.75

**RADIO AIDS TO NAVIGATION:** NOTAM FILE AMG.

ALMA (H) VORTAC 115.1 AMG Chan 98 N31°32.19'  
W82°30.49' 088° 32.1 NM to fld. 200/00E. HIWAS.

SLOVER NDB (MHW) 340 JES N31°33.15' W81°53.22' at fld.  
AWOS-A. NOTAM FILE MCN.



**JUNNE** N33°38.77' W83°01.25' NOTAM FILE MCN.  
NDB (MHW/LOM) 353 VV 249° 6.6 NM to Greene Co Rgnl.

**ATLANTA**  
L-18J

**KAOLIN FLD** (See SANDERSVILLE)

**LAFAYETTE**

**BARWICK LAFAYETTE** (9A5) 1 S UTC-5(-4DT) N34°41.31' W85°17.42'

**ATLANTA**  
H-9A, 12F, L-18I  
IAP

777 B S4 FUEL 100LL, JET A1+ NOTAM FILE MCN

RWY 02-20: H5350X75 (ASPH) S-20 MIRL

RWY 02: PAPI(P2R)—GA 3.5° TCH 39'. Trees.

RWY 20: PAPI(P2L)—GA 3.5° TCH 38'. Thld dspcd 450'. Railroad.

**AIRPORT REMARKS:** Attended Mon-Sat 1400-2200Z±. Deer on and in/ov rwy and arpt. MIRL Rwy 02-20 preset med ints, to incr ints and ACTIVATE MIRL Rwy 02-20 and PAPI Rwy 02 and Rwy 20—CTAF.

**WEATHER DATA SOURCES:** ASOS 119.775 (706) 639-1976.

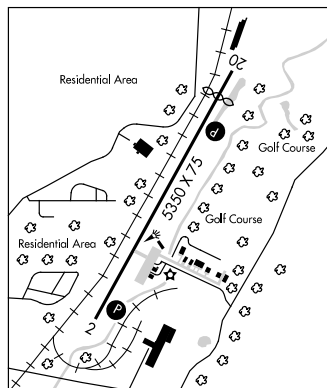
**COMMUNICATIONS:** CTAF/UNICOM 122.8

CHATTANOOGA APP/DEP CON 125.1 (1100-0450Z±)

ATLANTA CENTER APP/DEP CON 133.8 (0450-1100Z±)

**RADIO AIDS TO NAVIGATION:** NOTAM FILE CHA.

CHOO CHOO (H) VORTAC 115.8 GQO Chan 105 N34°57.68'  
W85°09.20' 202° 17.7 NM to fld. 1030/01E. HIWAS.



**LAGRANGE—CALLAWAY** (LGC) 3 SW UTC-5(-4DT) N33°00.53' W85°04.36'

ATLANTA

693 B S4 FUEL 100LL, JET A 1+ TPA—1700(1007) NOTAM FILE LGC

H-9A, 12F, L-181

RWY 13-31: H5600X150 (ASPH-GRVD) S-75, D-100, DT-100 MIRL

IAP

RWY 13: REIL. PAPI(P4L)—GA 3.5°TCH 52'.

RWY 31: MALSR. PAPI(P4R)—GA 3.0°TCH 43'.

RWY 03-21: H5000X100 (ASPH) S-45, D-50 0.3% up NE

RWY 03: Trees. RWY 21: Trees.

**AIRPORT REMARKS:** Attended Mon-Fri 1300-0100Z†, Sat-Sun 1300-2300Z†. Deer on and in/ov arpt. Glider ops on and in/ov arpt during dalgt hrs Sat-Sun. MIRL Rwy 13-31 and REIL Rwy 13 preset on low ints; to increase ints ACTIVATE—CTAF. ACTIVATE MALSR Rwy 31, PAPI Rwys 13 and 31 and twy lgts—CTAF.

**WEATHER DATA SOURCES:** AWOS-3 126.325 (706) 845-0677. HIWAS 115.6 LGC.

**COMMUNICATIONS:** CTAF/UNICOM 122.975

RCO 122.1R 115.6T (MACON RADIO)

Ⓡ ATLANTA APP/DEP CON 125.5 (blo 7000') 126.55 (7000' & abv) (1115-0500Z†) CLNC DEL 119.25

ATLANTA CENTER APP/DEP CON 120.45 (0500-1115Z†)

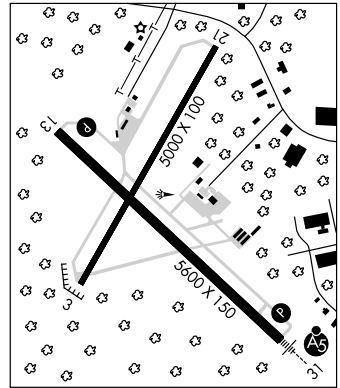
CLNC DEL 120.45

**RADIO AIDS TO NAVIGATION:** NOTAM FILE MCN.

(H) VORTAC 115.6 LGC Chan 103 N33°02.95' W85°12.37' 109° 7.2 NM to fld. 790/01E. HIWAS.

ILS 110.9 I-GNK Rwy 31. Class IA. Glide Slope unusable byd 5° left of localizer course. ILS unmonitored 0100-1300Z†.

**COMM/NAV/WEATHER REMARKS:** AWOS-3 ceiling unreliable.

**LAWRENCEVILLE****WINNETT CO—BRISCOE FLD** (LZU) 2 NE UTC-5(4DT) N33°58.68' W83°57.74'

ATLANTA

1061 B S4 FUEL 100LL, JET A OX 1, 2, 3, 4 TPA—See Remarks

H-9B, 12F, L-181, A

NOTAM FILE LZU

RWY 07-25: H6000X100 (ASPH) S-45, D-60 HIRL 0.5% up W

RWY 07: PAPI(P2L)—GA 3.0° TCH 40'. Trees.

RWY 25: MALSR. PAPI(P2L)—GA 3.0° TCH 48'. Pole.

**AIRPORT REMARKS:** Attended continuously. TPA for lgt acct 2100(1039), TPA for jet and turbo prop acct 2600(1539). Twy T has NSTD marking, does not meet Design GP II std. When twr clsd HIRL Rwy 07-25 preset on low ints, to increase and ACTIVATE MALSR Rwy 25—CTAF.

**WEATHER DATA SOURCES:** AWOS-3 (770) 339-7753. LAWRS.

**COMMUNICATIONS:** CTAF 124.1 ATIS 132.275

UNICOM 123.05

Ⓡ ATLANTA APP/DEP CON 126.975 CLNC DEL 134.0 (When twr clsd)

TOWER 124.1 (1200-0200Z†) GND CON 121.8

CLNC DEL 121.8.

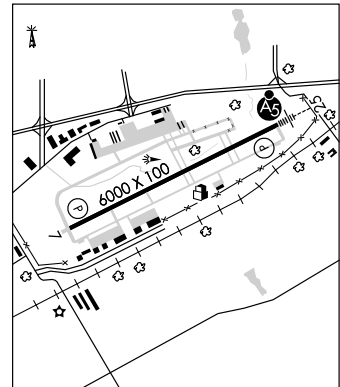
**AIRSPACE:** CLASS D svc 1200-0200Z† other times CLASS G.

**RADIO AIDS TO NAVIGATION:** NOTAM FILE ATL.

ATLANTA (H) VORTAC 116.9 ATL Chan 116 N33°37.75' W84°26.11' 048° 31.6 NM to fld. 1000/00E.

GWNET NDB (LOM) 419 TX N34°01.20' W83°51.77' 246° 5.6 NM to fld.

ILS 109.95 I-TXP Rwy 25. Class IB. LOM GWNET NDB. Localizer unmonitored. GS unusable byd 4° rgt of course.



**LAWSON AAF** (FORT BENNING) (LSF)(KLSF) A 5 SW UTC-5(-4DT) N32°19.91' W84°59.23' ATLANTA  
 232 B TPA—See Remarks Class I, ARFF Index A NOTAM FILE LSF Not insp. H-9A, L-181  
**RWY 15-33:** H1000X150 (ASPH) PCN 81 R/B/W/T HIRL DIAP, AD  
**RWY 15:** Rgt tfc. **RWY 33:** SALSF. Thld dsplcd 700'.

**MILITARY SERVICE:** JASU 1(M32A-95) 5(M32A-86) **FUEL** J8. Refuel svc Mon-Fri 1200-0400Z, Sat 1300-2100Z, OT 2 hr PPR. OIL 0-128-148-156 **TRAN ALERT** Svc 7 days a week from 1100-0300Z. OT 48 hr PPR rqr.

**MILITARY REMARKS:** Attended Mon-Fri 1200-0400Z, Sun 1300-2100Z, unattended Sat and holidays. **RSTD** 48 hr PPR for all hazardous cargo and 7 day PPR for fixed wing acft except AIR EVAC, and all rotary wing flights of 5 or more. Parking ltd. 7 day PPR for parking and remain overnight. DSN 835-3524, C706-545-3524, 24 hr. **CAUTION** Extensive troop carrier opr. Parachute drops at 1550' within 2½ NM of arpt. Extensive helicopter opr 1230-2330Z. **TFC PAT** TPA—fixed wing 1800(1568), 360° overhead 2300(2068), rotary wing 1000(768). **MISC** Wx obsn automated and augmented as required for continuous operation. Remote briefing svc avbl 26 OWS, Barksdale AFB, DSN 781-4755, C318-456-4775, FAX DSN 781-3493 or https://barksdale.af.mil. Forecaster duty hrs Mon-Fri 1000-0200Z exc holidays. VIP acft ctc PTD 45 NM out.

**COMMUNICATIONS:** ATIS 134.375 (Dur twr operation hrs.) **PTD** 134.1 245.7

**(R) ATLANTA APP/DEP CON** 125.5 323.1 (blo 7000') 126.55 353.75 (7000' & abv) (Mon-Fri 1200-0400Z), other times ctc **ATLANTA CENTER APP/DEP CON** 120.45 357.6

**TOWER** 119.05 269.525 288.275 (Mon-Fri 1200-0400Z, Sun 1300-2100Z, exc holidays) **GND CON** 121.7 254.25 **CLNC DEL** 121.7 251.15 **GCA** Opr Mon-Fri 1300-2100Z **(E)** 121.05 307.325 **PMSV METRO** 343.2 **BASE OPS** 134.1 245.7 **DOUGHBOY ADVISORY** 138.325 134.1 244.6 245.7

**AIRSPACE:** CLASS D svc Mon-Fri 1200-0400Z, Sun 1300-2100Z, exc holidays other times CLASS E.

**RADIO AIDS TO NAVIGATION:** NOTAM FILE LSF.

**(T) VOR/DME** 111.4 LSF Chan 51 N32°19.94' W84°59.60' at fld. 250/2W.  
 VOR unusable 161°-169° all distances and altitudes. 181°-214° byd 15 NM.

**NDB (MHW)** 335 AWS N32°17.59' W85°01.40' 040° 3 NM to fld.

**ILS** 110.7 I-LSF Rwy 33. Back course unusable.

**ASR** (Mon-Fri 1300-2100Z)

**COMM/NAV/WEATHER REMARKS:** Radar See Terminal FLIP for Radar Minima. Contact Airport Advisory Service on twr frequency prior to ldg.

**LEE GILMER MEML** (See GAINESVILLE)

**LINDBERGH** N32°10.47' W84°06.49' NOTAM FILE MCN. ATLANTA  
**NDB (MHW)** 242 LKG 230° 5.2 NM to Souther fld. L-181

**LOUISVILLE MUNI** (2J3) 2 SE UTC-5(-4DT) N32°59.16' W82°23.09' ATLANTA  
 328 B **FUEL** 100LL, JET A NOTAM FILE MCN H-9B, 12F, L-241  
**RWY 13-31:** H5000X100 (ASPH) S-26 MIRL  
**RWY 13:** PAPI(P2L)—GA 3.5° TCH 25'. Trees. **RWY 31:** PAPI(P2L)—GA 3.5° TCH 20'.

**AIRPORT REMARKS:** Unattended. ACTIVATE MIRL Rwy 13-31 and PAPI Rwy 13 and Rwy 31—CTAF.

**COMMUNICATIONS:** CTAF 122.9

**RADIO AIDS TO NAVIGATION:** NOTAM FILE MCN.

**DUBLIN (L) VORTAC** 113.1 DBN Chan 78 N32°33.81' W82°49.80' 047° 33.9 NM to fld. 300/05W. HIWAS.

**LOWER CHATTAHOOCHEE RGNL** (See CUTHBERT)

**LUMPKIN CO-WIMPYS** (See DAHLONEGA)

**MACON** N32°41.47' W83°38.83' NOTAM FILE MCN. ATLANTA  
**(H) VORTAC** 114.2 MCN Chan 89 at Middle Georgia Rgnl. 381/01E. H-9B, 12F, L-181  
 VOR portion unusable 085°-099°. VOR unusable 240°-280°.

**RCD** 122.4 122.2 122.1R. 122.0 (MACON RADIO)

**MACON****MACON DOWNTOWN** (MAC) 3 SE UTC-5(-4DT) N32°49.33' W83°33.72'

ATLANTA

437 B S4 FUEL 100LL, JET A+ OX 3,4 NOTAM FILE MCN

L-18J

RWY 10-28: H4696X100 (ASPH) S-20 MIRL

IAP

RWY 10: VASI(V4R). Trees. RWY 28: VASI(V4L). Tree. Rgt tfc.

RWY 15-33: H3614X75 (ASPH) S-20 1.1% up NW

RWY 15: Thld dspcd 1000'. Trees. RWY 33: Trees.

**AIRPORT REMARKS:** Attended Mon-Fri 1230-0400Z†. 825' MSL radio twr located approximately 1 mile SE of arpt near AER 33. Phone ahead for special request. Call out fees after hrs. ACTIVATE MIRL Rwy 10-28 and VASI Rwy 10 and Rwy 28—CTAF. Ldg fee for certain services.

**COMMUNICATIONS:** CTAF/UNICOM 123.0

Ⓡ ATLANTA APP/DEP CON 124.2 (blo 7000') 119.6 (7000' and abv) (1115-0500Z†)

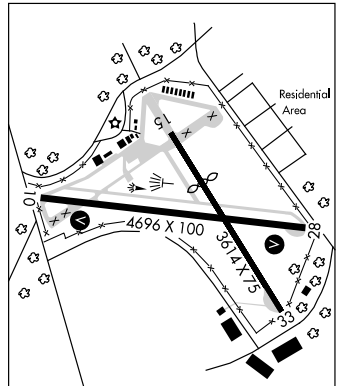
ATLANTA CENTER APP/DEP CON 134.5 (0500-1115Z†)

**RADIO AIDS TO NAVIGATION:** NOTAM FILE MCN.

(H) VORTAC 114.2 MCN Chan 89 N32°41.47'

W83°38.83' 028° 9 NM to fld. 381/01E.

ILS 111.9 I-MAC Rwy 10. (LOC only) LOC unusable byd 18° N of centerline.

**MIDDLE GEORGIA RGNL** (MCN) 9 S UTC-5(-4DT) N32°41.57' W83°38.95'

ATLANTA

354 B S4 FUEL 100LL, JET A TPA-1154(800) Class I, ARFF Index A

H-9B, 12F, L-18J

NOTAM FILE MCN

IAP, AD

RWY 05-23: H6501X150 (ASPH-GRVD) S-80, D-128, ST-175,

DT-237 HIRL 0.4% up NE

RWY 05: MALSR. Trees.

RWY 23: REIL. VASI(V4L)—GA 3.0° TCH 45'. Trees. Rgt tfc.

RWY 13-31: H5000X150 (ASPH-CONC) S-44, D-65, ST-82,

DT-110 MIRL

RWY 13: REIL. VASI(V4L)—GA 3.0° TCH 53'. Trees. Rgt tfc.

RWY 31: REIL. VASI(V4L)—GA 3.0° TCH 58'. Railroad.

**RUNWAY DECLARED DISTANCE INFORMATION**

RWY 05: TORA-6501 TODA-6501 ASDA-6221 LDA-6221

RWY 13: TORA-5001 TODA-5001 ASDA-5001 LDA-5001

RWY 23: TORA-6501 TODA-6501 ASDA-6426 LDA-6426

RWY 31: TORA-5001 TODA-5001 ASDA-5001 LDA-5001

**AIRPORT REMARKS:** Attended 1000-0300Z†. For svc after hrs ctc

MACON FSS. Robins AFB class D airspace .4 mile SE of departure

end of Rwy 13. VFR acft departure Rwy 13 between 0100-1300Z†

are advised to ctc Robins ATCT 133.22 prior to departure. Deer on

and invof the arpt. PAEW adjacent to the movement areas from

April 1 to November 1 for grass cutting. Rwy 23 turn around area

CLOSED indef. ACTIVATE REIL Rwy 23, HIRL Rwy 05-23, REIL Rwy 13 and Rwy 31, MIRL Rwy 13-31 and twy

lghts—CTAF.

**WEATHER DATA SOURCES:** ASOS 120.775 avbl 0100-1300Z†. (478) 784-8825.**COMMUNICATIONS:** CTAF 128.2 ATIS 120.775 UNICOM 122.95

MACON RCO 122.0 122.1R 122.2 122.4 (MACON RADIO).

Ⓡ ATLANTA APP/DEP CON 124.2 (blo 7000') 119.6 (7000' and abv) (1115-0500Z†)

ATLANTA CENTER APP/DEP CON 134.5 (0500-1115Z†)

MACON TOWER 128.2 (1300-0100Z†) GND CON 121.65

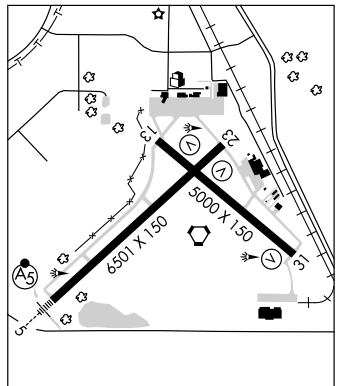
**AIRSPACE:** CLASS D svc 1300-0100Z† other times CLASS E.

TRSA svc ctc APP CON 20 NM out

**RADIO AIDS TO NAVIGATION:** NOTAM FILE MCN.

MACON (H) VORTAC 114.2 MCN Chan 89 N32°41.47' W83°38.83' at fld. 381/01E.

ILS 109.5 I-MCN Rwy 05. Class IE.

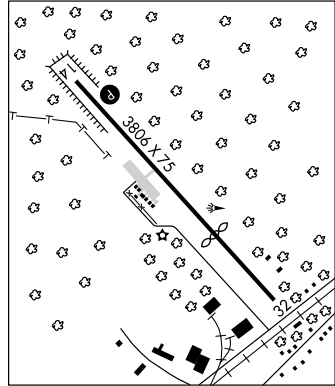
**COMM/NAV/WEATHER REMARKS:** Ctc Macon Radio for airport advisory service on 128.2 when twr is clsd.



**MADISON MUNI** (52A) 2 NE UTC-5(-4DT) N33°36.73' W83°27.63'  
 694 B S8 FUEL 100LL NOTAM FILE MCN  
 RWY 14-32: H3806X75 (ASPH) S-20 MIRL 1.5% up SE  
 RWY 14: PAPI(P2L)—GA3.0°TCH 32'. Trees.  
 RWY 32: Thld dspcd 1131'. Fence. Rgt tfc.  
 AIRPORT REMARKS: Attended Mon-Sat 1400-2000Z†, Sun  
 1400-1700Z†. ACTIVATE MIRL Rwy 14-32 and PAPI  
 Rwy 14—CTAF.

ATLANTA  
 L-18J  
 IAP

COMMUNICATIONS: CTAF/UNICOM 122.8  
 Ⓡ ATLANTA APP/DEP CON 127.5 (1115-0500Z†)  
 Ⓡ ATLANTA CENTER APP/DEP CON 127.5 (0500-1115Z†)  
 RADIO AIDS TO NAVIGATION: NOTAM FILE AHN.  
 ATHENS (H) VORTAC 109.6 AHN Chan 33 N33°56.86'  
 W83°19.49' 199° 21.2 NM to fld. 790/00E. HIWAS.



**MALCOLM McKINNON** (See BRUNSWICK)

**MARION CO** (See BUENA VISTA)

**MAVIS** N32°07.79' W81°19.89' NOTAM FILE SAV.  
 NDB (LOM) 368 SA 097° 6.6 NM to Savannah/Hilton Head Intl.

CHARLOTTE  
 L-24H

**McINTOSH** N31°49.83' W81°30.59' NOTAM FILE MCN  
 NDB (MHW) 263 MQQ 327° 4.4 NM to Wright AAF (Fort Stewart)/Midcoast Rgnl.

JACKSONVILLE  
 L-24H

**McRAE** N32°05.68' W82°53.03' NOTAM FILE MCN  
 NDB (MHW) 280 MQW at Telfair-Wheeler. Unmonitored.

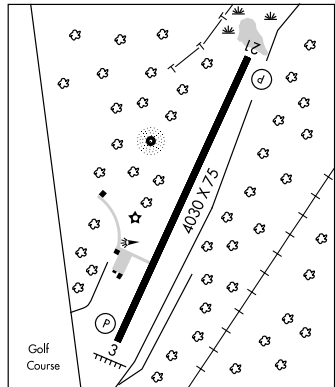
ATLANTA  
 L-24H

**Mc RAE**

**TELFAIR-WHEELER** (MQW) 3 NE UTC-5(-4DT) N32°05.75' W82°52.80'  
 202 B NOTAM FILE MCN  
 RWY 03-21: H4030X75 (ASPH) S-30 MIRL 0.4% up SW  
 RWY 03: PAPI(P2L)—GA 3.0° TCH 34'. Trees.  
 RWY 21: PAPI(P2L)—GA 3.0° TCH 39'. Trees.  
 AIRPORT REMARKS: Unattended. Unlgt'd 413' MSL twr 3.5 miles W. For  
 MIRL Rwy 03-21 opr dusk-0300Z†; after 0300Z†  
 ACTIVATE—CTAF.

ATLANTA  
 L-24H  
 IAP

COMMUNICATIONS: CTAF 122.9  
 Ⓡ JAX CENTER APP/DEP CON 132.3  
 RADIO AIDS TO NAVIGATION: NOTAM FILE MCN.  
 DUBLIN (L) VORTAC 113.1 DBN Chan 78 N32°33.81'  
 W82°49.80' 190° 28.1 NM to fld. 300/05W. HIWAS.  
 McRAE NDB (MHW) 280 MQW N32°05.68' W82°53.03'  
 at fld. Unmonitored.



**METTER MUNI** (MHP) 2 S UTC-5(-4DT) N32°22.44' W82°04.89'

ATLANTA  
H-9B, L-24H  
IAP

197 B FUEL 100LL NOTAM FILE MCN

RWY 10-28: H5002X75 (ASPH) S-19 MIRL

RWY 10: PAPI(P2R)—GA 3.0° TCH 32'. Trees.

RWY 28: PAPI(P2L)—GA 3.35° TCH 29'. Pole.

**AIRPORT REMARKS:** Unattended. MIRL Rwy 10-28 preset low ints dusk-0500Z†, to increase inst—CTAF. After 0500Z†, ACTIVATE MIRL Rwy 10-28 and PAPI Rwy 10 and PAPI Rwy 28—CTAF.

**COMMUNICATIONS:** CTAF/UNICOM 123.0

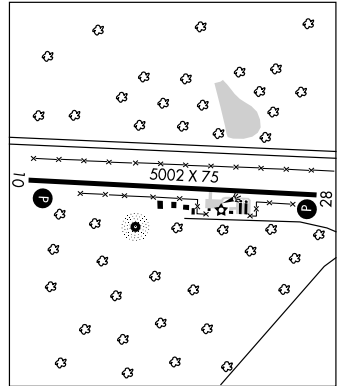
Ⓡ JAX CENTER APP/DEP CON 132.5

**RADIO AIDS TO NAVIGATION:** NOTAM FILE MCN.

DUBLIN (L) VORTAC 113.1 DBN Chan 78 N32°33.81'

W82°49.80' 111° 39.7 NM to fld. 300/05W. HIWAS.

NDB(MHW) 432 MHP N32°22.34' W82°05.04' at fld.



**MIDDLE GEORGIA RGNL** (See MACON)

## MILLEDGEVILLE

**BALDWIN CO** (MLJ) 4 N UTC-5(-4DT) N33°09.25' W83°14.48'

ATLANTA  
H-9B, 12F, L-18J  
IAP

385 B FUEL 100LL, JET A NOTAM FILE MCN

RWY 10-28: H5509X99 (ASPH) S-21 MIRL 0.6% up W

RWY 10: MALSF. PAPI(P2L). Trees. RWY 28: PAPI(P2L). Pole.

**AIRPORT REMARKS:** Attended 1300-2300Z†. MIRL Rwy 10-28 and PAPI Rwy 10 and Rwy 28 preset on med ints dusk-0300Z†, to incr ints and ACTIVATE after 0300Z†—CTAF.

**WEATHER DATA SOURCES:** AWOS-3 120.925 (478)445-7718. Wind unreliable.

**COMMUNICATIONS:** CTAF/UNICOM 122.8

Ⓡ ATLANTA APP/DEP CON 124.2 (blo 7000') 119.6 (7000' and abv) (1115-0500Z†)

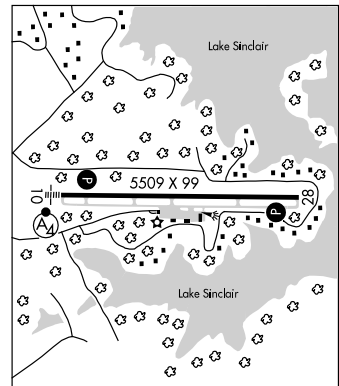
ATLANTA CENTER APP/DEP CON 123.95 (0500-1115Z†)

**RADIO AIDS TO NAVIGATION:** NOTAM FILE MCN.

MACON (H) VORTAC 114.2 MCN Chan 89 N32°41.47'

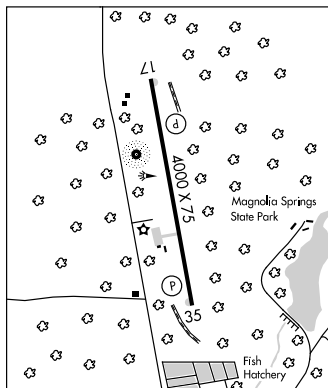
W83°38.83' 035° 34.5 NM to fld. 381/01E.

CULVR NDB (MHW) 380 UMB N33°09.11' W83°09.58' 276° 4.1 NM to fld.



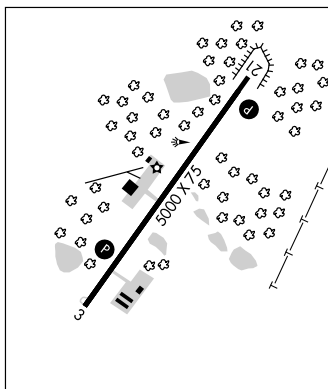
**MILLEN** (2J5) 5 N UTC-5(-4DT) N32°53.61' W81°57.92'  
 237 B NOTAM FILE MCN  
 RWY 17-35: H4000X75 (ASPH) S-16.5 MIRL 0.4% up N  
 RWY 17: PAPI(P2L)—GA 3.45° TCH 46'. Trees. Rgt tfo.  
 RWY 35: PAPI(P2L)—GA 3.45° TCH 46'. Trees.  
**AIRPORT REMARKS:** Unattended. Deer on and invof arpt. MIRL Rwy  
 17-35 ops dusk-0300Z†, after 0300Z† ACTIVATE—CTAF.  
**COMMUNICATIONS:** CTAF 122.9  
**RADIO AIDS TO NAVIGATION:** NOTAM FILE AND.  
**COLLIERS (H) VORTAC** 113.9 IRQ Chan 86 N33°42.44'  
 W82°09.72' 172° 49.7 NM to fld. 428/04W.  
**NDB(MHW)** 205 LNH N32°53.68' W81°58.02' at fld.  
 NOTAM FILE MCN.

**CHARLOTTE**  
 L-241  
 IAP



**MONROE-WALTON CO** (D73) 1 SE UTC-5(-4DT) N33°46.95' W83°41.57'  
 875 B S4 FUEL 100LL, JET A NOTAM FILE MCN  
 RWY 03-21: H5000X75 (ASPH) S-14.5, D-18 MIRL 1.0% up SW  
 RWY 03: PAPI (P2L)—GA 3.25° TCH 55'. Trees.  
 RWY 21: PAPI (P2L)—GA 2.75° TCH 42'. Trees.  
**AIRPORT REMARKS:** Attended 1300-2200Z†. Parachute Jumping. Be  
 advised—glider ops within 10 NM radius sfc-5000 ft. Deer on or  
 about arpt. MIRL Rwy 03-21 preset on low ints from  
 dusk-0300Z† to increase ints and ACTIVATE after 0300Z†—CTAF.  
 PAPI Rwys 03 and 21 opr dusk-0300Z† after 0300Z†  
 ACTIVATE—CTAF.  
**WEATHER DATA SOURCES:** AWOS-A 392 JNM.  
**COMMUNICATIONS:** CTAF 122.9  
 Ⓜ ATLANTA APP/DEP CON 126.975  
**RADIO AIDS TO NAVIGATION:** NOTAM FILE AHN.  
**ATHENS (H) VORTAC** 109.6 AHN Chan 33 N33°56.86'  
 W83°19.49' 242° 20.9 NM to fld. 790/00E. HIWAS.  
**NDB (MHW)** 392 JNM N33°44.26' W83°43.61' 035° 3.2 NM  
 to fld. AWOS-A. NOTAM FILE MCN.

**ATLANTA**  
 H-9B, 12F, L-18J  
 IAP



**MONTEZUMA** N32°22.04' W84°00.45' NOTAM FILE MCN.  
**NDB (MHW)** 426 IZS 184° 3.9 NM to Dr. C P Savage Sr. NDB unmonitored 0400-1200Z†.

**ATLANTA**  
 L-18J

**MONTEZUMA**

**DR. CP SAVAGE SR.** (53A) 1 E UTC-5(-4DT) N32°18.12' W84°00.45'

ATLANTA  
L-18J

337 B NOTAM FILE MCN

**RWY 18-36:** H4220X75 (ASPH) S-30 MIRL

**RWY 18:** PAPI(P2L)—GA 3.0° TCH 31'. Trees.

**RWY 36:** PAPI(P2L)—GA 3.0° TCH 33'. Tree.

**AIRPORT REMARKS:** Unattended. ACTIVATE MIRL Rwy 18-36 and PAPI Rwy 18 and Rwy 36—CTAF.

**COMMUNICATIONS:** CTAF 122.9

Ⓡ **ATLANTA APP/DEP CON** 124.2 (blo 7000') 119.6 (7000' and abv)  
(1115-0500Z‡)

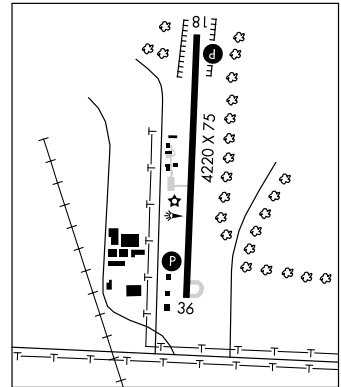
**ATLANTA CENTER APP/DEP CON** 134.5 (0500-1115Z‡)

**RADIO AIDS TO NAVIGATION:** NOTAM FILE MCN.

**VIENNA (L) VORTAC** 116.5 VNA Chan 112 N32°12.81'

W83°29.84' 281°26.5 NM to fld. 300/01E.

**MONTEZUMA NDB (MHW)** 426 IZS N32°22.04' W84°00.45'  
184° 3.9 NM to fld. NDB unmonitored 0400-1200Z‡.



**MOODY AFB** (VAD)(KVAD) AF 9 NE UTC-5(-4DT) N30°58.12' W83°11.58'

**JACKSONVILLE**

233 B Class I, ARFF Index A NOTAM FILE VAD Not insp.

H-9B, L-22J

**RWY 18L-36R:** H9300X150 (CONC) PCN 55 R/B/W/T HIRL

DIAP, AD

**RWY 18L:** ALSF1. PAPI(P4L). **RWY 36R:** ALSF1. PAPI(P4L).

**RWY 18R-36L:** H8000X150 (PEM) PCN 62 R/C/W/T HIRL

**RWY 18R:** MALSR. PAPI(P4L). **RWY 36L:** MALSR. PAPI(P4L).

**ARRESTING GEAR/SYSTEM**

**RWY 18L** ← BAK-15 CHAG (150' OVRN) HOOK BAK-12A(B)(1100')

HOOK BAK-12A(B)(1500') BAK-15 CHAG (150' OVRN) → **RWY 36R**

**RWY 18R** ← MA-1A CHAG (90' OVRN) HOOK BAK-12A(B)(1500')

HOOK BAK-12A(B) (1500') MA-1A CHAG (90' OVRN) → **RWY 36L**

**MILITARY SERVICE:** LGT All rwy thld lgt, mid 70' removed. Rwy 18L-36R PAPI and ILS glide slope not coincidental. Aflid lighting intermittent 1 hr after official SS until airfield closure due to Night Vision Device training on field.

**A-GEAR** Rwy 18L-36R normal BAK-12B configuration: apch end down, dep end raised. E-5 apch end disconnected from energy absorbers (chains). E-5 dep end raised. Ctc twr for other configurations, BAK-12B

apch end apch end avbl 30 min prior notice. Rwy 18R-36L E-5 apch/dep end disconnected from energy absorbers (chains). Ctc twr 30 min prior for Rwy 18R-36L E-5 configuration. **JASU** (A/M32A-86) (MA-1A) (MC-1) (M32A-60) (M32A-60A). **FUEL** J8, J8+100 **FLUID** SP LPOX LOX **OIL** O-133-148 JOAP **TRAN ALERT**

Tran maintenance svc opr Mon-Thu 1145-0430Z†, Fri 1145-0300Z†, clsd Sat, Sun and holidays. Expect 3 hr svc/refuel delays, limited maintenance. No fleet svc.

**MILITARY REMARKS:** Opr Mon-Thu 1230-0600Z†, Fri 1230-0200Z†, clsd Sat, Sun and hol. See FLIP AP/1

Supplementary Arpt info. **RSTD** PPR all tran acct. For PPR ctc AM ops DSN 460-3305/3306,

C229-257-3305/3306, fax extension 4664. PPR issued up to 5 days prior to arr, min 24 hr prior notice. PPR good for +/- 1 hr of PPR time. Coord of PPR outside of block time by phone is rqr or PPR number will be

considered cancelled. Tran alert will not support local Round Robin or out and back for tran acct. Tran IFR acct arr/dep can expect delays when R3008 active, ctc 23 WG schedule at DSN 460-4544/4892,

C229-257-4544/4892 for deconfliction. Tran VIP acct ctc pilot to dispatch 30 min prior ETA. Rwy 18L-36R and Rwy 18R-36L have NSTD rwy markings, with assault strip shown. Assault zone limited to 23 WG C-130 acct only. C5, C17 acct rstd to low apch or full stop ldg only. Ldt tran parking. Helipad limited to 347 RQG HH-60 acct only. 180° turns prohibited by fixed wing acct larger than fighters on Twy L. Parking row X-Ray on C-130 ramp closed due to unlit obstructions (AGE equipment). **CAUTION** Tran dep with rapid climb use extreme caution,

maintain at or below 1200' until dep end. Overhead traffic pattern 2200' in continuous use. Simultaneous ops in use to Rwy 18 or Rwy 36 when R3008 in use. 130' AGL unlighted antenna 3.5 NM due S of Rwy 36R. 23' AGL unlighted house with numerous pieces of abandoned farm equipment located 1130' E of Rwy 18L extended centerline and 1805' N of Rwy 18L thld. **BASH** Heavy concentrations of cattle egrets likely Jun-Aug. Phase II bird activity for migratory season Oct-Feb. Peak activity occurs within 1 hr of SR and SS. **TFC PAT** USAF acct expected reduced rwy separation, similar type acct/day-3000', dissimilar type acct/ngt-6000'. Tran acct must notify twr on initial ctc if reduced rwy separation is not desired. **NS ABTMT** Quiet hr 0330-1130Z. **MISC** Class D airspace when twr open, otherwise Class E. Wx opr hrs Mon-Thu 1230-0700Z†, Fri 1230-0300Z†; clsd Sat, Sun and hol; DSN 460-3457, C229-257-3457. Wx briefing for tran aircrews byd normal opr hr avbl via 26 OWS at Barksdale AFB DSN 781-4475 C318-456-4475. Aflid wx is monitored by AN/FMQ-19 ASOS and augmented by human observer only when procedures dictate during indicated hr of opr. Wx obsn not rstd during automated obsn; visibility rstd due to buildings southwest thru northwest on aflid next to building 622 during ASOS backup; no visibility marker beyond 9 miles. COMSEC storage will be provided at 23 WG COMD POST DSN 460-3501, C229-257-3501. Rwy 18R/36L-first 1000' conc, middle 6000' has 75' conc wide center with outer sides being a 37.5' wide asph sfc.

**COMMUNICATIONS:** SFA ATIS 273.5 PTD 139.3 227.2

Ⓡ **VALDOSTA APP CON** 119.525 126.6 127.925 233.7 259.3 (119.525 259.3 180°-360°) (126.6 285.6 360°-180°) 285.6 (127.925 233.7 Moody Arr) (Mon-Thu 1200-0700Z†, Fri 1200-0300Z†, Sat, Sun and hol 1400-2200Z†.

**TOWER** 128.45 257.625 (Mon-Thu 1230-0600Z†, Fri 1230-0200Z†, clsd Sat, Sun and hol)

**GND CON** 138.95 275.8 **CLNC DEL** 120.625 296.7

Ⓡ **VALDOSTA DEP CON** 126.6 306.3 (Mon-Thu 1200-0700Z†, Fri 1200-0300Z†, Sat, Sun and hol 1400-2200Z†.

**COMD POST** 228.225 381.05 (Angel Ops) **PMSV METRO** 263.45 No svc outside wx ops hrs **SOF** 143.825 305.6

**AIRSPACE:** CLASS D svc Mon-Thu 1230-0600Z†, Fri 1230-0200Z†, clsd Sat, Sun and holidays, other times CLASS E.

**RADIO AIDS TO NAVIGATION:** NOTAM FILE MCN.

**TACAN** VAD Chan 80 N30°57.60' W83°11.61' at fld. 213/3W. Unmonitored when twr clsd. No NOTAM MP Mon-Fri 1000-1200Z†, Sat-Sun 0300-1400Z†. TACAN unusable byd 25 NM blo 2,500'. 200°-250° byd 15 NM blo 3000'.

**ILS** 109.3 I-VAD Rwy 18L. Unmonitored when twr clsd. No NOTAM MP Mon-Fri 1000-1200Z†, Sat 1100-1700Z†.

**ILS** 109.9 I-MDG Rwy 36R. Unmonitored when twr clsd. No NOTAM MP Mon-Fri 1000-1200Z†, Sat 1100-1700Z†.

**RADAR** Moody Radar No NOTAM MP Mon-Fri 0700-1130Z†, Sat 2300-1300Z†. ASR/PAR (Mon-Fri 1000-0500Z†, clsd Sat, Sun and Fed hol 1200-2000Z†).

**MOULTRIE****MOULTRIE MUNI** (MGR) 6 S UTC-5(-4DT) N31°05.10' W83°48.20'**JACKSONVILLE**

294 B S4 FUEL 100LL, JET A+ OX 3 NOTAM FILE MCN

H-9B, L-22J

**RWY 04-22:** H5129X100 (ASPH) S-30, D-49, DT-98 MIRL 0.5% up NE

IAP

**RWY 04:** PAPI(P2L)—GA 3.0° TCH 45'. Trees.**RWY 22:** PAPI(P2L)—GA 3.0° TCH 42'. Trees.**RWY 16-34:** H3878X75 (ASPH) S-12.5 0.5% up N**RWY 16:** Thld dspclcd 260'. Trees. **RWY 34:** Trees.**AIRPORT REMARKS:** Attended 1300Z±—dusk. Twy lghts Rwy 04-22 only. Rwy 04-22 has 25' shoulders each side of rwy. MIRL Rwy 04-22 preset on low ints dusk-0300Z±; to increase ints and ACTIVATE after 0300Z±—CTAF.**WEATHER DATA SOURCES:** AWOS-3 118.925 (229) 890-5320.**COMMUNICATIONS:** CTAF 122.8 UNICOM 122.8

RCO 122.1R 108.8T (MACON RADIO)

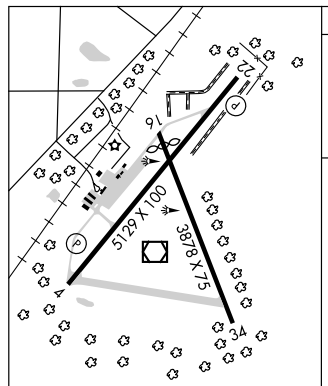
Ⓡ **VALDOSTA APP/DEP CON** 119.525 (8,000' and abv) 126.6 (blo 8,000')  
(Opr Mon-Thu 1230-0600Z±, Fri 1230-0300Z±, clsd Sat, Sun and hol.) other times ctc

Ⓡ **JACKSONVILLE CENTER APP/DEP CON** 132.3 (sfc to FL230)

**RADIO AIDS TO NAVIGATION:** NOTAM FILE MCN.

(L) **VOR/DME** 108.8 MGR Chan 25 N31°04.94' W83°48.25'  
at fld. 290/02W.

VOR portion unusable 151°-226° blo 5000'; 280°-355°.

**SPENCE** (MUL) 4 SE UTC-5(-4DT) N31°08.26' W83°42.24'**JACKSONVILLE**

292 S4 NOTAM FILE MCN

L-22J

**RWY 14-32:** H4500X75 (CONC) S-65, D-90**AIRPORT REMARKS:** Unattended. Rwy condition poor. Farm and construction equipment crossing rwy. Extensive military traffic, 200 knots, sfc to 3500 ft within 5 NM. To avoid potential traffic conflict with MOODY AFB T-6A acft and receive advisories, all acft are requested to announce their arrival or departure intentions on UNICOM 123.0. Acft manufacturer located on aprt: acft testing and demonstration with ldggs and departure from apron. Parking apron has loose gravel throughout.**COMMUNICATIONS:** CTAF/UNICOM 123.0**RADIO AIDS TO NAVIGATION:** NOTAM FILE MCN.

**MOULTRIE (L) VOR/DME** 108.8 MGR Chan 25 N31°04.94' W83°48.25' 059° 6.1 NM to fld. 290/02W.

**NAHUNTA****BRANTLEY CO** (4J1) 4 E UTC-5(-4DT) N31°12.45' W81°54.35'**JACKSONVILLE**

83 NOTAM FILE MCN

L-24H

**RWY 01-19:** H3000X50 (ASPH) S-14**RWY 19:** Trees.**AIRPORT REMARKS:** Unattended. Rwy 01-19 pavement severely oxidized and cracked.**COMMUNICATIONS:** CTAF 122.9**RADIO AIDS TO NAVIGATION:** NOTAM FILE SSI.

**BRUNSWICK (L) VORTAC** 109.8 SSI Chan 35 N31°03.03' W81°26.76' 296°25.5 NM to fld. 10/04W.

**NASHVILLE**

**BERRIEN CO** (4J2) 1 E UTC-5(-4DT) N31°12.75' W83°13.58'

JACKSONVILLE  
L-22J  
IAP

240 B TPA-1040(800) NOTAM FILE MCN

RWY 10-28: H4006X75 (ASPH) S-23 MIRL

RWY 10: REIL. PAPI(P2L). Treeline.

RWY 28: REIL. PAPI(P2L)—GA 3.0°TCH 33'. Trees.

**AIRPORT REMARKS:** Unattended. MIRL Rwy 10-28 preset on low ints dusk-dawn; to increase ints ACTIVATE—CTAF.

**COMMUNICATIONS:** CTAF/UNICOM 122.7

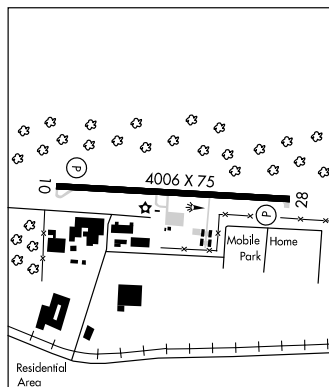
Ⓡ VALDOSTA APP/DEP CON 126.6 (blo 8000') 119.525 (8000' and abv)  
(Opr Mon-Thu 1230-0600Z‡, Fri 1230-0300Z‡, clsd Sat, Sun  
and hol.) other times ctc

JAX CENTER APP/DEP CON 132.3 (sfc to FL230)

GCO 121.725 (FLIGHT SERVICES)

**RESIDENTIAL AIDS TO NAVIGATION:** NOTAM FILE MCN.

MOULTRIE (L) VOR/DME 108.8 MGR Chan 25 N31°04.94'  
W83°48.25' 077° 30.8 NM to fld. 290/02W.



**NEWNAN COWETA CO** (See ATLANTA)

**ONYUN** N32°13.40' W82°17.89' NOTAM FILE MCN.

ATLANTA  
L-24H

NDB (MHW) 372 UQN 248° 4.1 NM to Vidalia Rgnl.

**PATTEN** N30°57.45' W83°49.60' NOTAM FILE MCN.

JACKSONVILLE  
L-21D, 22J

NDB (MHW) 245 GTP 223° 4.4 NM to Thomasville Rgnl.

**PAULDING CO RGNL** (See DALLAS)

**PEACH STATE** (See WILLIAMSON)

**PEACHTREE** N33°52.54' W84°17.93' NOTAM FILE PDK.

ATLANTA  
L-18J, A

(L) VOR/DME 116.6 PDK Chan 113 at DeKalb-Peachtree. 970/02W.

RCD 122.1R 116.6T (MACON RADIO) at DeKalb-Peachtree.

**PEACHTREE CITY-FALCON FLD** (See ATLANTA)

**PECAN** N31°39.31' W84°17.59' NOTAM FILE ABY.

JACKSONVILLE  
H-9A, L-18J

(H) VORTACW 116.1 PZD Chan 108 147° 8.8 NM to Southwest Georgia Rgnl.  
280/02W. HIWAS.

**PECAT** N33°18.04' W84°29.19' NOTAM FILE MCN.

ATLANTA  
L-18J, A

NDB (MHW/LOM) 316 FF 310° 5.5 NM to Peachtree City-Falcon Fld. NDB unmonitored 0200-1000Z‡.

**PERRY-HOUSTON CO** (PXE) 4 NW UTC-5(-4DT) N32°30.63' W83°46.04'

ATLANTA

418 B S2 FUEL 100LL, JET A1+ OX 1 TPA-1218(800) NOTAM FILE MCN

H-9B, 12F, L-18J

RWY 18-36: H5002X100 (ASPH) S-30 MIRL

IAP

RWY 18: PAPI(P2L)—GA 3.0° TCH 26'.

RWY 36: ODALS. REIL. PAPI(P2L)—GA 3.0° TCH 26'. Trees.

**AIRPORT REMARKS:** Attended 1300-2300Z†. For svc after hrs call 478-988-3394. ACTIVATE MIRL Rwy 18-36, PAPI Rwy 18 and Rwy 36 and ODALS Rwy 36—CTAF.

**WEATHER DATA SOURCES:** AWOS-3 123.825 (478) 987-8768.

**COMMUNICATIONS:** CTAF/UNICOM 122.7

Ⓡ ATLANTA APP/DEP CON 124.2 (blo 7000') 119.6 (7000' and abv) (1115-0500Z‡)

ATLANTA CENTER APP/DEP CON 123.95 (0500-1115Z‡)

GCO 121.725 (FLIGHT SERVICES)

**RADIO AIDS TO NAVIGATION:** NOTAM FILE MCN.

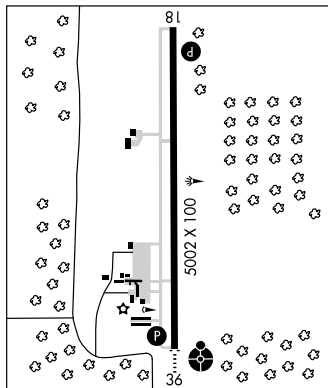
VIENNA (L) VORTAC 116.5 VNA Chan 112 N32°12.81'

W83°29.84' 321° 22.5 NM to fld. 300/01E

BAY CREEK NDB (MHW) 350 BEP N32°27.45' W83°45.94'

002° 3.2 NM to fld.

ILS 109.15 I-PXE Rwy 36. (LOC only).



**PETERSON FLD** (See PLAINS)

**PICKENS CO** (See JASPER)

**PINE MOUNTAIN** N32°50.57' W84°52.36' NOTAM FILE MCN.

ATLANTA

NDB (MHW) 272 PIM at Harris Co. Unmonitored.

L-18I

## PINE MOUNTAIN

**HARRIS CO** (PIM) 2 SW UTC-5(-4DT) N32°50.44' W84°52.95'

ATLANTA

902 B FUEL 100LL, JET A+ NOTAM FILE MCN

H-9A, 12F, L-18I

RWY 09-27: H5002X100 (ASPH) S-20 MIRL

IAP

RWY 09: VASI(V4R)—GA 3.5° TCH 31'. Trees.

RWY 27: Trees.

**AIRPORT REMARKS:** Attended Fri-Sun 1300-2200Z†. Arpt unattended Mon thru Thu. Deer on and invof arpt. ACTIVATE MIRL Rwy 09-27 and VASI Rwy 09—CTAF.

**COMMUNICATIONS:** CTAF/UNICOM 122.8

Ⓡ ATLANTA APP/DEP CON 125.5 (blo 7000') 126.55 (7000' & abv) (1115-0500Z‡) CLNC DEL 127.7

ATLANTA CENTER APP/DEP CON 120.45 (0500-1115Z‡)

CLNC DEL 120.45

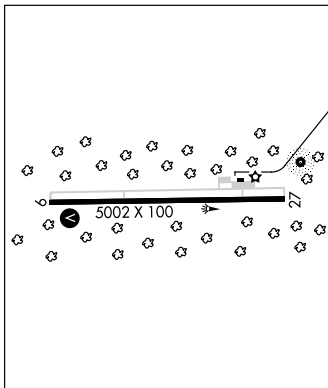
**RADIO AIDS TO NAVIGATION:** NOTAM FILE MCN.

LAGRANGE (H) VORTAC 115.6 LGC Chan 103 N33°02.95'

W85°12.37' 126° 20.6 NM to fld. 790/01E.

HIWAS.

PINE MOUNTAIN NDB (MHW) 272 PIM N32°50.57' W84°52.36' at fld. Unmonitored.





**PLAINS**

**PETERSON FLD** (7A9) 3 NE UTC-5(-4DT) N32°05.32' W84°22.35'

ATLANTA  
L-18J  
IAP

526 NOTAM FILE MCN

RWY 18-36: 3255X230 (TURF) LIRL

RWY 18: Trees. RWY 36: Trees.

**AIRPORT REMARKS:** Attended Mon-Fri 1400-2300Z†. South 1065' of rwy unlighted. For rwy lgts call 912-824-7788. Rwy 18 thld marked by yellow tires. 8 ft brush along old fence line parallels rwy along east side 115 ft from centerline.

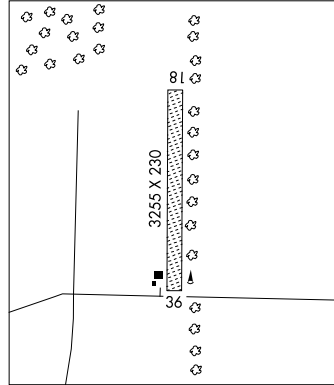
**COMMUNICATIONS:** CTAF/UNICOM 122.8

Ⓡ ATLANTA APP/DEP CON 125.5 (blo 7000') 126.55 (7000' & abv) (1115-0500Z‡)

ATLANTA CENTER APP/DEP CON 123.95 (0500-1115Z‡)

**RADIO AIDS TO NAVIGATION:** NOTAM FILE ABY.

PECAN (H) VORTAC 116.1 PZD Chan 108 N31°39.31' W84°17.59' 353° 26.3 NM to fld. 280/02W. HIWAS.



**PLANTATION AIRPARK** (See SYLVANIA)

**POLK CO ARPT-CORNELIUS MOORE FLD** (See CEDARTOWN)

**PRISON** N32°03.46' W82°09.14' NOTAM FILE MCN.

ATLANTA  
L-24H

NDB (MHW) 424 RVJ at Swinton Smith Fld At Reidsville Muni.

**PUTNY** N31°27.37' W84°16.57' NOTAM FILE ABY.

JACKSONVILLE  
L-22I

NDB (MHW/LOM) 227 AB 043°6.3 NM to Southwest Georgia Rgnl.

**QUITMAN BROOKS CO** (4J5) 2 NW UTC-5(-4DT) N30°48.31' W83°35.21'

JACKSONVILLE  
L-21D, 22J

185 NOTAM FILE MCN

RWY 09-27: H3600X75 (ASPH) MIRL

RWY 09: PAPI(P2L). Trees. RWY 27: PAPI(P2L). Pole.

**AIRPORT REMARKS:** Unattended. MIRL Rwy 09-27 and PAPI Rwy 09 and Rwy 27 preset on low ints dusk-0100Z†, to incr ints

ACTIVATE—CTAF. After 0100Z‡ ACTIVATE—CTAF.

**COMMUNICATIONS:** CTAF 122.9

**RADIO AIDS TO NAVIGATION:** NOTAM FILE VLD.

VALDOSTA (H) VOR/DME 114.8 OTK Chan 95 N30°46.83' W83°16.78' 277° 15.9 NM to fld. 199/2W.



**REDAN** N33°38.72' W84°18.68' NOTAM FILE ATL.

ATLANTA  
L-18J, A

NDB (MHW/LOM) 266 BR 269° 5.8 NM to Hartsfield-Jackson Atlanta Intl.

## REIDSVILLE

**SWINTON SMITH FLD AT REIDSVILLE MUNI** (RVJ) 3 SW UTC-5(-4DT) N32°03.54' W82°09.10' ATLANTA

195 B FUEL 100LL NOTAM FILE MCN

RWY 11-29: H3802X75 (ASPH) S-30 MIRL 0.6% up SE

RWY 11: PAPI(P2L)—GA 3.0° TCH 28'.

RWY 29: PAPI(P2L)—GA 3.0° TCH 33'. Trees.

**AIRPORT REMARKS:** Unattended. Arpt bcn OTS indef. ACTIVATE PAPI

Rwys 11 and 29—CTAF. MIRL Rwy 11-29 preset low ints

dusk-0230Z±; to increase ints and ACTIVATE after

0230Z±—CTAF.

**COMMUNICATIONS:** CTAF 122.9

Ⓡ JAX CENTER APP/DEP CON 132.3

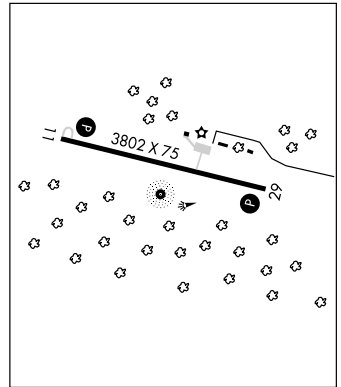
**RADIO AIDS TO NAVIGATION:** NOTAM FILE AMG.

ALMA (H) VORTAC 115.1 AMG Chan 98 N31°32.19'

W82°30.49' 030° 36.2 NM to fld. 200/00E. HIWAS.

PRISON NDB (MHW) 424 RVJ N32°03.46' W82°09.14' at fld.

NOTAM FILE MCN.



**RICHARD B. RUSSELL** (See ROME)

**ROBBINS AFB** (WRB)(KWRB) AF (ANG AFRC) 10 SE UTC-5(-4DT) N32°38.41' W83°35.51' ATLANTA

294 B Class I, ARFF Index A NOTAM FILE WRB Not insp.

H-9B, 12F, L-18J

RWY 15-33: H12001X300 (PEM) PCN 48 R/B/W/T HIRL

DIAP, AD

RWY 15: ALSF1 PAPI(P4L).

RWY 33: ALSF2. PAPI(P4L). Rgt t/c.

**ARRESTING GEAR/SYSTEM**

RWY 15 HOOK BAK-9(B) (48' OVRN) BAK-14 BAK12(B) (1926')

BAK-14 BAK-12(B) (1651') HOOK BAK-9(B) (37' OVRN) RWY 33

**MILITARY SERVICE: A-GEAR** BAK-12B—extension. BAK-9(B) Disconnected on apch end. LGT All rwy thld gated.

JASU 2(A/M-60) 9(A/M323A-86).

FUEL J8 FLUID SP PRESAIR LHOX LOX LHNIT OIL O-148-156 SOAP Avbl weekdays 1200-1900Z±. TRAN

ALERT Opr weekdays 1100-0200Z±, weekends 1300-2100Z± and clsd hol. Fleet svc not avbl. Tran acft not allowed when tran alert not avbl.

**MILITARY REMARKS:** See FLIP AP/1 Supplementary Arpt Remarks. RSTD PPR all acft, ctc Base OPS DSN 468-2114, C478-926-2114, fax extension 7480. PPR will be good for +/- 1 hr. Coordination of PPR outside of block time by phone rqr or will be considered cancelled. Base OPS opr 24 hr. CAUTION On apch Rwy 15, do not mistake Middle Georgia Rgnl Arpt 3.3 NM NW for Robbins AFB. All arrival/dep helicopter using helipad exercise caution, uncontrolled vehicle opr on twy N of helipad. 3 lgt TV twr 6.5 NM NE 1212'. Bird Watch Condition Phase II from Sep thru Feb from SR-30 to SR+60 and SS-30 to SS+60, dates are subject to change with the migratory season. See NOTAMs for updates. NS ABTMT Strict adherence to procedure, acft rstd to full stop only between 0400-1100Z±. CSTMS/AG/IMG CSTMS, AG on call with 2 hr prior notice rqr. US military personnel and dependents only. MISC Dep acft do not turn on transponder until entering rwy. Acft with VIP ctc PTD 30 minutes prior with firm block time. Standard USAF RSRs applied. ANG Opr Mon-Fri 0900-0400Z±, exc hol, DSN 241-2313, C478-2313.

**COMMUNICATIONS:** SFA ATIS 119.475 233.4 PTD 134.1 372.2

Ⓡ ATLANTA APP/DEP CON 124.2 279.6 (blo 7000') 119.6 388.2 (7000' and abv) (1200-0500Z±), other times ctc

Ⓡ ATLANTA CENTER APP/DEP CON 134.5 360.75

TOWER 133.225 320.1 GND CON 121.85 275.8 PMSV METRO 349.85 (Remote wx briefing svc avbl 26 OWS Barksdale AFB DSN 781-4775/0217/3949, C318-456-4775/0217/3949, or toll free 866-223-9328. Full svc 24 hr.) 116 ANG OPS (PEACH OPS) 293.525 ARNG OPS 36.10 327.2 MAINT CONTROL CENTER (EAGLE CONTROL) 225.925 (Robins ALC—Maintenance acft only, not for relay of svc passenger cargo pickup req.)

AFMC COMD POST (BLACK KNIGHT CONTROL) 311.0 AFRC COMD POST (GUNRUNNER) 372.175

**AIRSPACE:** TRSA svc ctc ATLANTA APP CON 20 NM out.

**RADIO AIDS TO NAVIGATION:** NOTAM FILE MCN.

MACON (H) VORTAC 114.2 MCN Chan 89 N32°41.47' W83°38.83' 136° 4.2 NM to fld. 381/1E.

ILS 111.7 I-RJM Rwy 15.

ILS 110.1 I-WRB Rwy 33.

**ROME** N34°09.75' W85°07.17' NOTAM FILE RMG.

ATLANTA

(H) VORTACW 115.4 RMG Chan 101 188° 8.7 NM to Cornelius-Moore. 1150/01E. HIWAS.

H-9A, 12F, L-18I

RCO 122.3 (MACON RADIO)

**ROME**

**RICHARD B. RUSSELL** (RMG) 6 N UTC-5(-4DT) N34°21.05' W85°09.52'

**ATLANTA**

644 B S4 FUEL 100, JET A Class IV, ARFF Index A NOTAM FILE RMG

H-9A, 12F, L-181

RWY 01-19: H6006X143 (ASPH-GRVD) S-52, D-57, DT-114 HIRL

IAP, AD

RWY 01: MALSR. PAPI(P4L)—GA 3.0° TCH 46'. Tree.

RWY 19: PAPI(P4L). Trees.

RWY 07-25: H4497X100 (ASPH) S-16, D-30 0.4% up W

RWY 07: Thld dsplcd 115'. Tree. RWY 25: Tree.

**AIRPORT REMARKS:** Attended 1200-0100Z‡. Parachute Jumping. CLOSED to unscheduled air carrier ops with more than 30 passenger seats except 48 hrs PPR call arpt manager 706-295-7835. Military air cargo drop (C-130) in progress 2330-0130Z‡ Tue and Thu at NE end of Rwy 07-25. Ultralgt activity on and invof arpt. Deer on and invof arpt. ACTIVATE HIRL Rwy 01-19; PAPI Rwy 01 and Rwy 19 and MALSR Rwy 01—CTAF. VOR ground checkpoints avbl. Barrels on ramp area SW of terminal bldg.

**WEATHER DATA SOURCES:** ASOS 119.925 (706) 235-3467.

HIWAS 115.4 RMG.

**COMMUNICATIONS:** CTAF/UNICOM 123.0

Ⓡ ATLANTA CENTER APP/DEP CON 133.8

**RADIO AIDS TO NAVIGATION:** NOTAM FILE RMG.

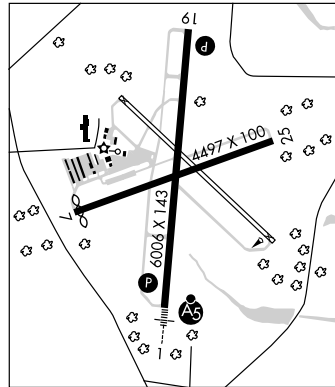
ROME (H) VORTACW 115.4 RMG Chan 101 N34°09.75'

W85°07.17' 349°11.4 NM to fld. 1150/01E.

HIWAS.

FLOYD NDB (MHW) 388 OYD N34°17.93' W85°09.85' 007° 3.1 NM to fld (Unmonitored indef)

ILS/DME 111.15 I-HBQ Chan 48(Y) Rwy 01. LOC unmonitored 0600-1600Z‡



**ROOSEVELT MEML** (See WARM SPRINGS)

**RUST AIRSTRIP** (See WOOLSEY)

**ST MARYS** (4J6) 2 N UTC-5(-4DT) N30°45.20' W81°33.50'

**JACKSONVILLE**

23 B FUEL 100LL, JET A+ NOTAM FILE MCN

H-9B, 12F, L-24G, A

RWY 04-22: H5021X100 (ASPH) S-20 MIRL

IAP

RWY 04: Thld dsplcd 758'. Trees/Brush.

RWY 22: Thld dsplcd 981'. Trees/Brush.

RWY 13-31: H4000X75 (ASPH)

RWY 13: Thld dsplcd 699'. Trees.

RWY 31: Thld dsplcd 700'. Trees.

**AIRPORT REMARKS:** Attended 1300-2130Z‡. 100LL self svc fuel with credit card. Parachute Jumping. Recommend two-way radio communications be utilized with the controlling agencies, while flying in the vicinity of St. Mary's arpt due to a flight restriction ½ to 2½ miles N, NE of arpt. Rwy 04-22 lighting does not indicate dsplcd thld. MIRL Rwy 04-22 preset low ints; to increase ints ACTIVATE—CTAF.

**COMMUNICATIONS:** CTAF/UNICOM 122.8

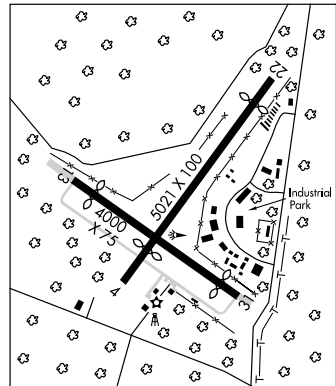
Ⓡ JACKSONVILLE APP/DEP CON 127.0

**RADIO AIDS TO NAVIGATION:** NOTAM FILE SSI.

BRUNSWICK (L) VORTAC 109.8 SSI Chan 35 N31°03.03'

W81°26.76' 202° 18.7 NM to fld. 10/04W.

ASR



**SANDERSVILLE**

**KAOLIN FLD** (OKZ) 2 SW UTC-5(-4DT) N32°58.00' W82°50.29'

438 B S4 FUEL 100LL, JET A NOTAM FILE MCN

RWY 12-30: H5015X75 (ASPH) S-17 MIRL 0.6% up SE

RWY 12: PAPI(P2L)—GA 3.0° TCH 35'.

RWY 30: PAPI(P2L)—GA 3.6° TCH 38'.

**AIRPORT REMARKS:** Attended Mon-Fri 1300-2200Z†. Deer on and invof rws and twys. MIRL Rwy 12-30 preset low ints dusk-0300Z†, to increase ints and ACTIVATE after 0300Z†—CTAF. ACTIVATE PAPI Rwys 12 and 30—CTAF.

**WEATHER DATA SOURCES:** AWOS-3 120.575 (478) 240-9432.

**COMMUNICATIONS:** CTAF/UNICOM 123.0

Ⓜ ATLANTA APP/DEP CON 124.2 (blo 7000') 119.6 (7000' and abv) (1115-0500Z†)

ATLANTA CENTER APP/DEP CON 123.95 (0500-1115Z†)

**RADIO AIDS TO NAVIGATION:** NOTAM FILE MCN.

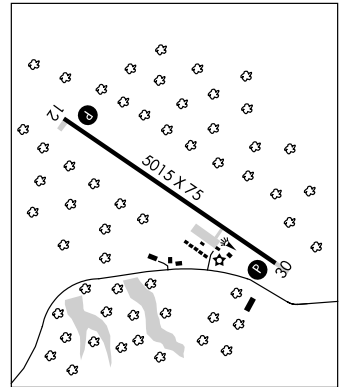
DUBLIN (L) VORTAC 113.1 DBN Chan 78 N32°33.81'

W82°49.80' 004° 24.2 NM to fld. 300/05W.

HIWAS.

NDB (MH) 360 HIT N33°01.02' W82°56.37' 125°5.9 NM to fld. NDB unmonitored 2330-1330Z†.

ATLANTA  
H-9B, 12F, L-18J  
IAP



**SAVANNAH/HILTON HEAD INTL** (SAV) 7 NW UTC-5(-4DT) N32°07.66' W81°12.13'

CHARLOTTE

50 B S4 FUEL 100LL, JET A OX 1, 2, 3, 4 TPA—See Remarks LRA

H-9B, 12F, L-24H

Class I, ARFF Index C NOTAM FILE SAV

IAP, AD

**RWY 10-28:** H9351X150 (CONC-GRVD) S-75, D-190, ST-175, DT-310 HIRL CL

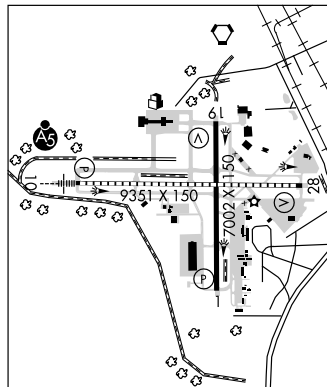
**RWY 10:** MALSR(NSTD). TDZL. PAPI(P4L)—GA 3.0° TCH 69'. 0.5% up.

**RWY 28:** REIL. VASI(V4L)—GA 3.0° TCH 55'.

**RWY 01-19:** H7002X150 (CONC-WC) S-75, D-190, ST-175, DT-310 HIRL

**RWY 01:** PAPI(P4L)—GA 3.0° TCH 73'.

**RWY 19:** REIL. VASI(V4R)—GA 3.0° TCH 52'.



**LAND AND HOLD SHORT OPERATIONS**

LANDING	HOLD SHORT POINT	DIST AVBL
RWY 01	10-28	4050
RWY 10	01-19	5450
RWY 28	01-19	3250

**RUNWAY DECLARED DISTANCE INFORMATION**

RWY 01:	TORA-7002	TODA-7002	ASDA-7002	LDA-7002
RWY 10:	TORA-9351	TODA-9351	ASDA-9201	LDA-9201
RWY 19:	TORA-7002	TODA-7002	ASDA-7002	LDA-7002
RWY 28:	TORA-9351	TODA-9351	ASDA-9351	LDA-9351

**ARRESTING GEAR/SYSTEM**

**RWY 10** BAK-14 BAK-12A(B) (1500')

BAK-14 BAK-12A(B) (1977') **RWY 28**

**AIRPORT REMARKS:** Attended 1100-0500Z±. CAUTION—Birds and deer on and invof arpt. No 180 degree turns on ASPH for acft over 12500 lbs gross. Twy A south of Twy A4 CLOSED when ATCT clsd due to ILS critical area. Twy B2 is limited to 12500 lbs. South general aviation apron clsd to acft with wingspan greater than 95'. Twys B, C and E limited to dual wheel acft up to 173,000 lbs and dual tandem wheel acft up to 310,000 lbs. Twy E clsd from Rwy 28 to but not including Twy E2 to acft with wingspan of 175' or greater. Twy E west of Twy E1 clsd when twr clsd due to ILS critical area. Twy E2 connector clsd to acft ldg Rwy 28. Distance from touchdown too short for safe turn. Rwy 01 touchdown rwy visual range avbl. TPA—conventional 1550 (1500), overhead 2050 (2000). PPR for parking of general aviation acft on the air carrier terminal ramp ctc 912-964-7501. When twr clsd ACTIVATE REIL Rwy 28 and rwy/apch lgts for preselected favorable rwy—CTAF. MALSR Rwy 10 NSTD; spacing does not meet FAA standards. Flight Notification Service (ADCUS) avbl.

**WEATHER DATA SOURCES:** ASOS (912) 966-0364. HIWAS 115.95 SAV. LLWAS.

**COMMUNICATIONS:** CTAF 119.1 ATIS 123.75 UNICOM 122.95

RCD 115.95T 122.1R (MACON RADIO)

RCD 123.65 (MACON RADIO)

Ⓡ APP/DEP CON 125.3 (011°-109°) 118.4 (270°-010°) 120.4 (110°-269°) 121.1 (1100-0500Z±)

JACKSONVILLE CENTER APP/DEP CON 120.85. (0500-1100Z±)

TOWER 119.1 (1100-0500Z±) GND CON 121.9 CLNC DEL 119.55

**AIRSPACE:** CLASS C svc 1100-0500Z± ctc APP CON other times CLASS E.

**RADIO AIDS TO NAVIGATION:** NOTAM FILE SAV.

(H) VORTAC 115.95 SAV Chan 106(Y) N32°08.78' W81°11.95' 194° 1.1 NM to fld. 9/6W. HIWAS.

DME unusable:

085°-100° byd 39 NM blo 3000'; 342°-343° byd 30 NM all altitudes

126°-132° byd 33 NM blo 3000';

MAVIS NDB (LOM) 368 SA N32°07.79' W81°19.89' 097° 6.6 NM to fld.

ILS 109.9 I-SAV Rwy 10. LOM MAVIS NDB.

ILS 111.9 I-TPV Rwy 01. Class IA. LOC unusable byd 30° left of course.

**SLOVER** N31°33.15' W81°53.24' NOTAM FILE MCN.  
NDB (MHW) 340 JES at Jesup-Wayne Co. AWOS-A.

JACKSONVILLE  
L-24H

**SOPERTON**

**TREULEN CO** (4J8) 2 E UTC-5(-4DT) N32°23.24' W82°33.80'

ATLANTA  
L-24H

345 NOTAM FILE MCN

RWY 16-34: H3000X50 (ASPH)

RWY 16: Trees. RWY 34: Trees.

AIRPORT REMARKS: Unattended.

COMMUNICATIONS: CTAF 122.9

RADIO AIDS TO NAVIGATION: NOTAM FILE MCN

DUBLIN (L) VORTAC 113.1 DBN Chan 78 N32°33.81' W82°49.80' 133° 17.2 NM to fld. 300/05W. HIWAS.

**SOUTHER FLD** (See AMERICUS)

**SOUTHWEST GEORGIA RGNL** (See ALBANY)

**SPENCE** (See MOULTRIE)

**STATESBORO-BULLOCH CO** (TBR) 3 NE UTC-5(-4DT) N32°28.97' W81°44.22'

CHARLOTTE  
H-9B, 12F, L-24H  
IAP

187 B S6 FUEL 100LL, JET A1 NOTAM FILE TBR

RWY 14-32: H6000X100 (ASPH) S-27, D-40 HIRL 0.4% up NW

RWY 14: PAPI(P2L)—GA 4.0°TCH 40'. Trees.

RWY 32: MALSR. PAPI(P2L)—GA 3.0°TCH 31'. Dsplcd thld 300'.  
Trees.

RWY 05-23: H4383X100 (ASPH)

RWY 05: Trees. RWY 23: Trees.

AIRPORT REMARKS: Attended Mon-Fri 1300-0000Z†, Sat-Sun

1400-2200Z†. 24 hr self-svc fuel avbl. Deer on and invof arpt.

HIRL Rwy 14-32 preset on med ints dusk-0400Z†, to increase

ints and ACTIVATE MIRL after 0400Z†—CTAF. ACTIVATE MALSR

Rwy 32 and PAPI Rwy 14 and Rwy 32—CTAF.

WEATHER DATA SOURCES: AWOS-3 119.025 (912) 764-9321

COMMUNICATIONS: CTAF/UNICOM 122.8

RCO 122.6 (MACON RADIO)

Ⓡ SAVANNAH APP/DEP CON 118.4 (1100-0500Z†)

Ⓡ JAX CENTER APP/DEP CON 132.5 (0500-1100Z†)

RADIO AIDS TO NAVIGATION: NOTAM FILE SAV.

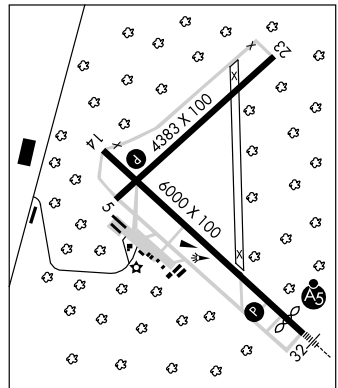
SAVANNAH (H) VORTAC 115.95 SAV Chan 106(Y) N32°08.78'

W81°11.95' 313° 34 NM to fld. 9/6W. HIWAS.

BULLO NDB (MHW/LOM) 407 BZ N32°24.92' W81°39.84'

323° 5.5 NM to fld. NOTAM FILE MCN.

ILS 111.5 I-BZQ Rwy 32. LOM BULLO NDB. LOC unmonitored 0000-1300Z†.

**STOCKBRIDGE**

**BERRY HILL** (4A0) 3 E UTC-5(-4DT) N33°32.13' W84°10.74'

ATLANTA  
L-18J, A

770 FUEL 100LL NOTAM FILE MCN

RWY 11-29: H3000X40 (ASPH) RWY LGTS (NSTD)

RWY 11: Thld dsplcd 995'. P-line. RWY 29: Thld dsplcd 597'. Treeline.

AIRPORT REMARKS: Attended irregularly. Ngt tkfs prohibited. Rwy 11-29 badly cracked, grass in cracks. Rwy lgts NSTD in number, type, and globe color.

COMMUNICATIONS: CTAF/UNICOM 122.8

RADIO AIDS TO NAVIGATION: NOTAM FILE ATL.

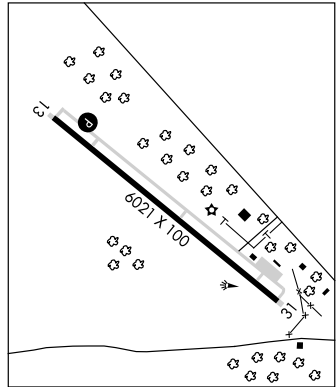
ATLANTA (H) VORTAC 116.9 ATL Chan 116 N33°37.75' W84°26.11' 114° 14.0 NM to fld. 1000/00E.

**SWAINSBORO**

**EMANUEL CO** (SBO) 2 NW UTC-5(-4DT) N32°36.55' W82°22.20'

**ATLANTA**  
H-9B, 12F, L-24H  
IAP

327 B S4 FUEL 100LL, JET A OX 3, 4 NOTAM FILE MCN  
 RWY 13-31: H6021X100 (ASPH) S-45, D-65, ST-83, DT-120 HIRL  
 RWY 13: PAPI(P4L). Trees. RWY 31: Trees.  
**AIRPORT REMARKS:** Attended Mon-Sat 1300-2200Z±, Sun 1800-2200Z±. For after hrs fuel—self service. PAEW north side of Rwy 13-31 indef. Rwy 13 PAPI OTS indef. ACTIVATE PAPI Rwy 13 and HIRL Rwy 13-31—CTAF.  
**WEATHER DATA SOURCES:** AWOS-3 133.375 (478) 237-8437  
**COMMUNICATIONS:** CTAF/UNICOM 122.975  
**ATLANTA CENTER APP/DEP CON** 135.55  
**RADIO AIDS TO NAVIGATION:** NOTAM FILE MCN.  
**DUBLIN (L) VORTAC** 113.1 DBN Chan 78 N32°33.81' W82°49.80' 088° 23.5 NM to fld. 300/05W. HIWAS.  
**NDB (MHW)** 309 EEX N32°39.99' W82°27.16' 133° 5.4 NM to fld.  
**ILS** 109.35 I-SBO Rwy 13. LOC only.



**SWINTON SMITH FLD AT REIDSVILLE MUNI** (See REIDSVILLE)

**SYLVANIA** N32°38.95' W81°35.66' NOTAM FILE MCN.  
 NDB(MHW) 245 JYL at Plantation Airpark.

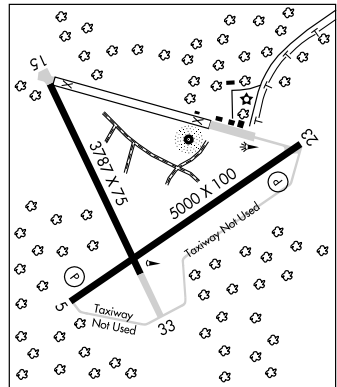
**CHARLOTTE**  
L-241

**SYLVANIA**

**PLANTATION AIRPARK** (JYL) 7 S UTC-5(-4DT) N32°38.72' W81°35.83'

**CHARLOTTE**  
H-9B, 12F, L-241  
IAP

188 B S2 FUEL 100LL NOTAM FILE MCN  
 RWY 05-23: H5000X100 (ASPH) S-20 MIRL 0.4% up NE  
 RWY 05: PAPI(P2L)—GA 3.0° TCH 25'. Trees. Rgt tfc.  
 RWY 23: PAPI(P2L)—GA 3.0° TCH 25'.  
 RWY 15-33: H3787X75 (ASPH)  
 RWY 15: Trees. Rgt tfc.  
**AIRPORT REMARKS:** Attended dalgt hrs. Parachute Jumping. Rwy 05-23 sfc cracking. MIRL Rwy 05-23 preset on low ints dusk-0600Z±; to increase ints and ACTIVATE after 0600Z±—CTAF.  
**WEATHER DATA SOURCES:** AWOS-3 118.875 (912) 857-9000.  
**COMMUNICATIONS:** CTAF/UNICOM 122.8  
 Ⓡ JAX CENTER APP/DEP CON 132.5  
**RADIO AIDS TO NAVIGATION:** NOTAM FILE SAV.  
**SAVANNAH (H) VORTAC** 115.95 SAV Chan 106(Y) N32°08.78' W81°11.95' 332° 36.1 NM to fld. 9/6W.  
 HIWAS.  
**SYLVANIA NDB(MHW)** 245 JYL N32°38.95' W81°35.66' at fld. NOTAM FILE MCN.



**SYLVESTER** (SYV) 3 NW UTC-5(-4DT) N31°33.38' W83°53.65'

JACKSONVILLE

403 B NOTAM FILE MCN

L-18J

RWY 01-19: H3293X75 (ASPH) S-26 MIRL

RWY 01: PAPI(P2L) Trees. RWY 19: PAPI(P2L) Trees.

AIRPORT REMARKS: Unattended. ACTIVATE MIRL Rwy 01-19 and PAPI

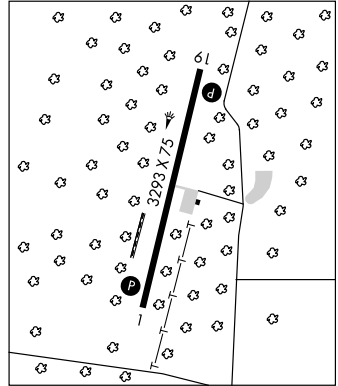
Rwy 01 and Rwy 19-CTAF.

COMMUNICATIONS: CTAF/UNICOM 122.8

Ⓡ JAX CENTER APP/DEP CON 125.75

RADIO AIDS TO NAVIGATION: NOTAM FILE ABY.

PECAN (H) VORTACW 116.1 PZD Chan 108 N31°39.31'  
W84°17.59' 108° 21.3 NM to fld. 280/02W. HIWAS.



**TELFAIR-WHEELER** (See Mc RAE)

**THOMASTON-UPSON CO** (OPN) 5 NE UTC-5(-4DT) N32°57.30' W84°15.85'

ATLANTA

798 B S4 FUEL 100LL, JET A1+ NOTAM FILE OPN Not insp.

H-9A, 12F, L-18J

RWY 12-30: H6350X100 (ASPH) S-20, D-50 MIRL

IAP

RWY 12: PAPI(P2L)—GA 3.0° TCH 27'. Thld displd 648'. Trees.

RWY 30: MALSR. PAPI(P2L)—GA 3.0° TCH 27'. Thld displd 699'.  
Trees.

AIRPORT REMARKS: Attended 1300-2300Z±. For svc after hrs call  
706-647-7143. Parachute Jumping. ACTIVATE MALSR Rwy 30  
and PAPI Rwy 12 and Rwy 30-CTAF. MIRL Rwy 12-30 preset med  
ints dusk-0500Z±; after 0500Z± ACTIVATE-CTAF.

WEATHER DATA SOURCES: AWOS-3 133.975 (706) 646-4123

COMMUNICATIONS: CTAF/UNICOM 122.8

Ⓡ ATLANTA APP/DEP CON 124.2 (blo 7000') 119.6 (7000' and abv)  
(1115-0500Z±)

ATLANTA CENTER APP/DEP CON 134.5 (0500-1115Z±)

GCO 121.725 (FLIGHT SERVICES)

RADIO AIDS TO NAVIGATION: NOTAM FILE MCN.

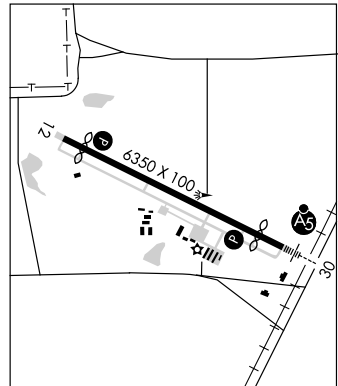
MACON (H) VORTAC 114.2 MCN Chan 89 N32°41.47'

W83°38.83' 296° 35 NM to fld. 381/01E.

YATES NDB (MHW/LOM) 339 OP N32°55.14' W84°11.24' 302°  
4.4 NM to fld.

ILS/DME 109.75 I-OPN Chan 34(Y) Rwy 30. Class

IB. LOM YATES NDB.





**THOMASVILLE RGNL** (TVI) 6 NE UTC-5(-4DT) N30°54.11' W83°52.87'

JACKSONVILLE

264 B S4 FUEL 100LL, JET A NOTAM FILE MCN

H-9B, L-21D, 22J

RWY 04-22: H5496X100 (ASPH) S-30 MIRL

IAP

RWY 04: PAPI(P2L)—GA 3.0° TCH 51'. Trees.

RWY 22: MALSF. REIL. PAPI(P2L)—GA 3.0° TCH 59'. Trees.

RWY 14-32: H5000X100 (ASPH) S-20 LIRL 0.3% up NW

RWY 14: Trees. RWY 32: Trees.

**AIRPORT REMARKS:** Attended Mon-Fri 1100-0100Z‡, Sat-Sun 1300-2300Z‡. Glider activity on and in/ov arpt. MIRL Rwy 04-22 preset low ints, to increase ints and ACTIVATE MALSF—CTAF. ACTIVATE PAPI Rwy 04 and Rwy 22 during dalgt hours—CTAF, after dusk PAPI Rwy 04 and Rwy 22 opr continuously.

**WEATHER DATA SOURCES:** AWOS-3 119.175 (229) 225-4336.

**COMMUNICATIONS:** CTAF/UNICOM 123.075

RCO 122.55 (MACON RADIO)

Ⓡ VALDOSTA APP/DEP CON 119.525 (8,000' and abv) 126.6 (blo 8,000') (Opr Mon-Thu 1230-0600Z‡, Fri 1230-0300Z‡, clsd Sat, Sun and hol.) other times ctc

Ⓡ JAX CENTER APP/DEP CON 132.3 (sfc to FL230)

RADIO AIDS TO NAVIGATION: NOTAM FILE MCN.

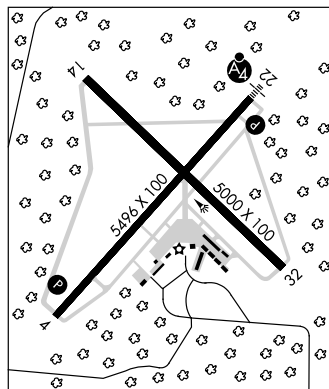
MOULTRIE (L) VOR/DME 108.8 MGR Chan 25 N31°04.94'

W83°48.25' 202° 11.5 NM to fld. 290/02W.

PATTEN NDB (MHW) 245 GTP N30°57.45' W83°49.60' 222° 4.4 NM to fld.

Unmonitored 0200-1100Z‡ Mon-Fri, 0500-1700Z‡ Sat-Sun.

ILS/DME 110.1 I-TVI Chan 38 Rwy 22. Unmonitored 0200-1100Z‡ Mon-Fri, 0500-1700Z‡ Sat-Sun.



**THOMSON-McDUFFIE CO** (HQU) 4 N UTC-5(-4DT) N33°31.78' W82°31.02'

ATLANTA

501 B S8 FUEL 100LL, JET A NOTAM FILE MCN

H-9B, L-24I

RWY 10-28: H5503X100 (ASPH) S-30, D-50, DT-87 HIRL 0.9% up E

IAP

RWY 10: PAPI(P2L)—GA 3.0° TCH 52'. Thld dspld 295'. Treeline.

RWY 28: PAPI(P2L)—GA 3.0° TCH 28'. Thld dspld 200'. Trees.

**AIRPORT REMARKS:** Attended 1230-2230Z‡. Deer on rwy at ngt.

ACTIVATE HIRL Rwy 10-28, PAPI Rwy 10 and Rwy 28—CTAF.

**WEATHER DATA SOURCES:** AWOS-3 120.625 (706) 597-9801.

**COMMUNICATIONS:** CTAF/UNICOM 122.8

Ⓡ AUGUSTA APP/DEP CON 126.8 (1145-0400Z‡)

Ⓡ ATLANTA CENTER APP/DEP CON 128.1 (0400-1145Z‡)

GCO 121.725 (FLIGHT SERVICES)

RADIO AIDS TO NAVIGATION: NOTAM FILE AND.

COLLIERS (H) VORTAC 113.9 IRQ Chan 86 N33°42.44'

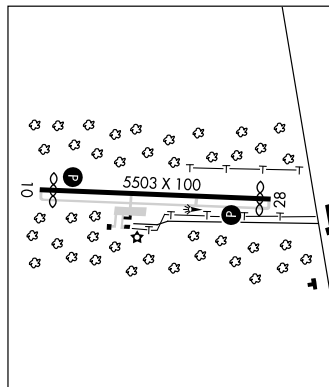
W82°09.72' 243° 20.7 NM to fld. 428/04W.

CEDAR NDB (MHW/LOM) 341 AA N33°32.00' W82°36.86' 096°

4.9 NM to fld. NOTAM FILE MCN.

NDB unusable byd 15 NM.

ILS 110.75 I-AAQ Rwy 10. LOM CEDAR NDB.



**TIFT MYERS** N31°25.72' W83°29.33' NOTAM FILE MCN.

JACKSONVILLE

(T) VORW 112.5 IFM at Henry Tift Myers. VOR portion unusable 301°-324°.

L-18J, 22J

RCO 122.35 (MACON RADIO)

**TIFTO** N31°21.80' W83°26.64' NOTAM FILE MCN.

JACKSONVILLE

NDB (MHW/LOM) 409 TM 333° 4.5 NM to Henry Tift Myers.

L-18J, 22J

**TIFTON**

**HENRY TIFT MYERS** (TMA) 2 UTC-5(-4DT) N31°25.74' W83°29.31'

355 B S4 FUEL 100LL, JET A OX 3, 4 NOTAM FILE MCN

RWY 15-33: H5504X100 (ASPH) S-42, D-60, DT-106 HIRL

RWY 15: PAPI(P2L). Trees.

RWY 33: MALSR. PAPI(P2L). Trees.

RWY 10-28: H3805X75 (ASPH) S-30, D-45, DT-75 0.3% up W

RWY 10: Trees.

RWY 28: Trees.

**AIRPORT REMARKS:** Attended 1300Z±-dusk. Parachute Jumping.

ACTIVATE HIRL Rwy 15-33, PAPI Rwy 15 and Rwy 33 and MALSR Rwy 33—CTAF.

**WEATHER DATA SOURCES:** AWOS-3 118.525 (229) 387-7291.

**COMMUNICATIONS:** CTAF/UNICOM 122.7.

TIFT MYERS RCO 122.35 (MACON RADIO)

Ⓡ VALDOSTA APP/DEP CON 119.525 (8,000' and abv) 126.6 (blo 8,000') (Opr Mon-Thu 1230-0600Z±, Fri 1230-0300Z±, clsd Sat, Sun and hol.) other times ctc

Ⓡ JAX CENTER APP/DEP CON 132.3 (sfc to FL230)

**RADIO AIDS TO NAVIGATION:** NOTAM FILE ABY.

PECAN (H) VORTACW 116.1 PZD Chan 108 N31°39.31'

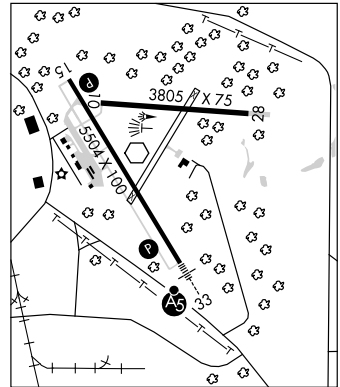
W84°17.59' 110° 43.5 NM to fld. 280/02W. HIWAS.

TIFT MYERS (T) VORW 112.5 IFM N31°25.72' W83°29.33' at fld. NOTAM FILE MCN.

TIFTO NDB(MHW/LOM) 409 TM N31°21.80' W83°26.64' 333° 4.5 NM to fld. NOTAM FILE MCN.

ILS/DME 109.7 I-TMA Chan 34 Rwy 33. LOM TIFTO NDB. ILS/DME unusable byd 17° left of course.

JACKSONVILLE  
H-9B, L-18J, 22J  
IAF



**TOCCOA RG LETOURNEAU FLD** (TOC) 2 NE UTC-5(-4DT) N34°35.57' W83°17.78'

996 B S4 FUEL 100LL, JET A NOTAM FILE MCN

RWY 02-20: H5008X100 (ASPH) S-30 MIRL 0.5% up SW

RWY 02: PAPI(P2L)—GA 3.25° TCH 32'. Trees.

RWY 20: REIL. PAPI(P2L)—GA 3.0° TCH 33'. Trees.

RWY 09-27: H2951X50 (ASPH) S-20 0.8% up W

RWY 09: Treeline. RWY 27: Trees.

**AIRPORT REMARKS:** Attended Mon-Sat 1400-2300Z±, Sun

1700-2300Z±. MIRL Rwy 02-20 opr dusk-0300Z±, after 0300Z±

ACTIVATE MIRL Rwy 02-20, REIL Rwy 02 and Rwy 20, PAPI Rwy 02 and Rwy 20—CTAF.

**WEATHER DATA SOURCES:** AWOS-3 119.625 (706) 297-7473.

**COMMUNICATIONS:** CTAF/UNICOM 122.8

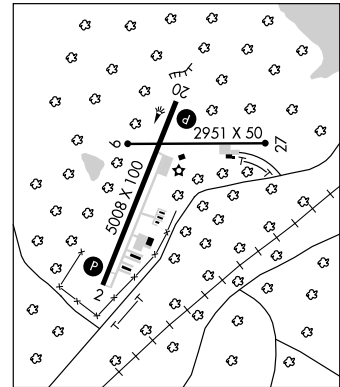
Ⓡ ATLANTA CENTER APP/DEP CON 134.8

**RADIO AIDS TO NAVIGATION:** NOTAM FILE AND.

FOOTHILLS (H) VORTAC 113.4 ODF Chan 81 N34°41.75'

W83°17.86' 179° 6.2 NM to fld. 1700/00E.

ATLANTA  
H-9B, 12F, L-25B  
IAF



**TOM B. DAVID FLD** (See CALHOUN)

**TREUTLEN** (See SOPERTON)

**TURNER CO** (See ASHBURN)

**VALDOSTA RGNL** (VLD) 3 S UTC-5(-4DT) N30°46.88' W83°16.57'

JACKSONVILLE

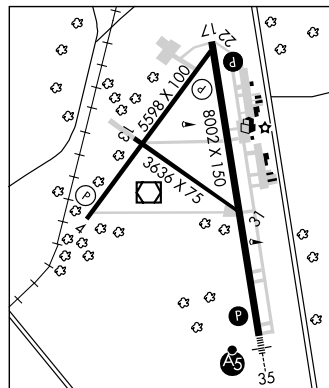
203 B S4 FUEL 100LL, JET A1 + ARFF Index—See Remarks NOTAM FILE VLD

H-9B, L-21D, 22J

RWY 17-35: H8002X150 (ASPH) S-60, D-98, ST-124, DT-180 HIRL

IAP, AD

- RWY 17: REIL. PAPI(P4L)—GA 3.0° TCH 51'. Trees.
- RWY 35: MALSR. PAPI(P4L)—GA 3.0° TCH 51'. Trees.
- RWY 04-22: H5598X100 (ASPH-GRVD) S-24, D-95 MIRL
- RWY 04: REIL. PAPI(P4L)—GA 3.25° TCH 46'. Trees.
- RWY 22: REIL. PAPI(P4L)—GA 3.25° TCH 51'. Trees.
- RWY 13-31: H3636X75 (ASPH) S-24, D-155 MIRL
- RWY 13: Trees. RWY 31: Trees.



**AIRPORT REMARKS:** Attended 1000-0200Z±. Contact FBO 229-242-3175. Contract Jet A fuel avbl from FBO for military acft. Class I, ARFF Index A. Index B coverage avbl upon request. Rwy 13-31 CLOSED to air carrier ops with more than 30 passenger seats. CLOSED to unscheduled air carrier ops with more than 30 passenger seats except 24 hr PPR call arpt manager 912-333-1833. Rwy 13-31 northwest 860' not visible from the twr due to trees. When twr clsd ACTIVATE HIRL Rwy 17-35, PAPI Rwy 17 and 35, REIL Rwy 17 and MALSR Rwy 35—CTAF. MIRL Rwy 04-22 and 13-31, PAPI Rwy 04 and 22 and REIL Rwy 04 and 22 unavailable when twr clsd.

**WEATHER DATA SOURCES:** ASOS 126.225 (229) 245-8746.

**COMMUNICATIONS:** CTAF 120.9 UNICOM 122.95

RCD 122.1R 114.8T (MACON RADIO)

RCD 122.2 (MACON RADIO)

Ⓡ APP/DEP CON 119.525 (8,000' and abv) 126.6 (blo 8,000') (Opr Mon-Thu 1230-0600Z±, Fri 1230-0300Z±, clsd Sat, Sun and hol.) other times ctc

Ⓡ JAX CENTER APP/DEP CON 132.3 (sfc to FL230)

TOWER 120.9 (1200-0400Z±) GND CON 121.7

**AIRSPACE:** CLASS D svc 1200-0400Z± other times CLASS G.

**RADIO AIDS TO NAVIGATION:** NOTAM FILE VLD.

(H) VOR/DME 114.8 OTK Chan 95 N30°46.83' W83°16.78' at fld. 199/02W.

ILS 110.9 I-VLD Rwy 35. LOC unusable byd 25° left of course and 27° right of course.

**VIDALIA RGNL** (VDI) 3 SE UTC-5(-4DT) N32°11.56' W82°22.27'

ATLANTA

275 B FUEL 100LL, JET A1 + TPA—See Remarks NOTAM FILE VDI

H-9B, 12F, L-24H

RWY 06-24: H6003X100 (CONC) S-30, D-48, DT-85 HIRL

IAP

RWY 06: REIL. PAPI(P4L)—GA 3.0° TCH 40'. Trees.

RWY 24: MALSR. REIL. PAPI(P4L)—GA 3.0° TCH 40'.

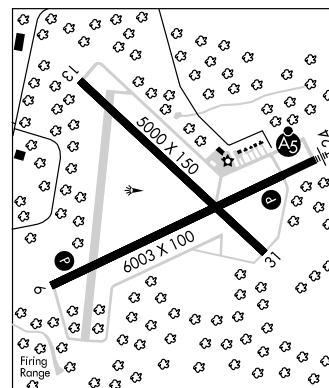
RWY 13-31: H5000X150 (CONC) S-30, D-48, DT-85

RWY 13: Trees. RWY 31: Trees.

**RUNWAY DECLARED DISTANCE INFORMATION**

RWY 06: TORA-5000 TODA-5000 ASDA-5000 LDA-5000

**AIRPORT REMARKS:** Attended 1300-2300Z±. Self-serve 100LL avbl 24 hrs with credit card. Rwy 13-31 moderately broken and spalled concrete outer rwy edges. PPR for Jet A1+ after hrs, call 912-537-3979 or 912-538-0871. TPA—1275(1000) for light acft, 1775(1500) for heavy acft. HIRL Rwy 06-24 preset med into dusk-0400Z±, after 0400Z±—CTAF. ACTIVATE MALSR Rwy 24, PAPI Rwy 06 and PAPI Rwy 24—CTAF.



**WEATHER DATA SOURCES:** AWOS-3 119.925 (912) 538-0219.

**COMMUNICATIONS:** CTAF/UNICOM 122.8

Ⓡ JAX CENTER APP/DEP CON 132.3

GCO 121.725 (FLIGHT SERVICES)

**RADIO AIDS TO NAVIGATION:** NOTAM FILE MCN.

DUBLIN (L) VORTAC 113.1 DBN Chan 78 N32°33.81'

W82°49.80' 138° 32.2 NM to fld. 300/05W. HIWAS.

ONYUN NDB (MHW) 372 UQN N32°13.40' W82°17.89' 248° 4.1 NM to fld.

ILS 110.3 I-VDI Rwy 24.

**VIENNA** N32°12.81' W83°29.84' NOTAM FILE MCN.

ATLANTA

(L) VORTAC 116.5 VNA Chan 112 045° 15.5 NM to Cochran. 300/01E.

L-18J

RCD 122.1R 116.5T (MACON RADIO)

**WARM SPRINGS****ROOSEVELT MEM** (5A9) 3 N UTC-5(-4DT) N32°56.23' W84°41.77'ATLANTA  
L-181

880 B S4 FUEL 100LL NOTAM FILE MCN

RWY 17-35: H3000X75 (ASPH) S-28 MIRL

RWY 17: Trees. RWY 35: Trees.

**AIRPORT REMARKS:** Unattended. 100LL self-serve, 24 hrs. Rwy 17 trees 125' left of centerline extd. Rwy 35 trees 125' left of centerline extd. MIRL Rwy 17-35 ops low ints dusk-0300Z†, after 0300Z† ACTIVATE—CTAF.**COMMUNICATIONS:** CTAF 122.9**RADIO AIDS TO NAVIGATION:** NOTAM FILE CSG.

COLUMBUS (H) VORTAC 117.1 CSG Chan 118 N32°36.92' W85°01.06' Q39° 25.2 NM to fld. 630/01E.

**WARNER ROBINS AIR PARK** (5A2) 4SW UTC-5(-4DT) N32°33.64' W83°40.61'

ATLANTA

409 S2 NOTAM FILE MCN

RWY 09-27: 2833X130 (TURF) LIRL

RWY 09: Fence. RWY 27: Thld dsplcd 300'. Road.

**AIRPORT REMARKS:** Unattended. Rwy 09-27 outlined with tires. Rwy 27 dsplcd thld marked with lgts. ACTIVATE LIRL Rwy 09-27—CTAF.**COMMUNICATIONS:** CTAF 122.9**WASHINGTON-WILKES CO** (I1Y) 4 NW UTC-5(-4DT) N33°46.77' W82°48.95'

ATLANTA

646 B S2 FUEL 100LL, JET A NOTAM FILE I1Y

L-18J

RWY 13-31: H4020X75 (ASPH) S-30 MIRL 0.3% up NW

IAP

RWY 13: PAPI(P2L)—GA 3.0° TCH 31'. Trees.

RWY 31: PAPI(P2L)—GA 3.0° TCH 32'. Trees.

**AIRPORT REMARKS:** Attended 1300-2200Z†. Areas byd white rwy end stripes designated non-movement areas. ACTIVATE MIRL Rwy 13-31, PAPI Rwy 13 and Rwy 31—CTAF.**WEATHER DATA SOURCES:** AWOS-3 118.375 (706) 678-3647.**COMMUNICATIONS:** CTAF/UNICOM 122.7

Ⓡ ATLANTA APP/DEP CON 127.5 (1115-0500Z†)

Ⓡ ATLANTA CENTER APP/DEP CON 127.5 (0500-1115Z†)

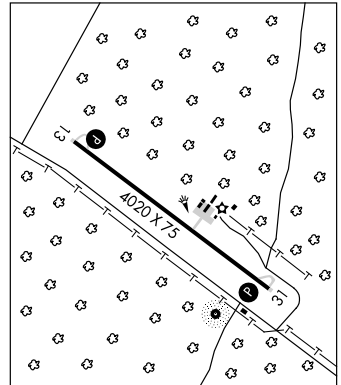
**RADIO AIDS TO NAVIGATION:** NOTAM FILE AHN.

ATHENS (H) VORTAC 109.6 AHN Chan 33 N33°56.86'

W83°19.49' 111° 27.3 NM to fld. 790/00E. HIWAS.

NDB(MHW) 435 I1Y N33°46.49' W82°48.79' at fld.

NOTAM FILE MCN. SHUTDOWN.

**WASSA** N32°00.54' W80°59.20' NOTAM FILE MCN.

ATLANTA

NDB (LOM) 335 SV 277° 8.2 NM to Hunter AAF. Opr Mon-Thu 1200-0400Z†, Fri 1200-2300Z†, except holidays.

L-24H

**WAYCROSS—WARE CO** (AYS) 3 NW UTC-5(-4DT) N31°14.90' W82°23.72'

JACKSONVILLE  
H-9B, 12F, L-24H  
IAP

142 B FUEL 100LL, JET A1 NOTAM FILE AYS  
**RWY 18-36:** H6000X100 (ASPH) S-45, D-70, ST-88 HIRL  
**RWY 18:** MALSR. REIL. PAPI(P2L)—TCH 33'. Tree.  
**RWY 36:** Trees. PAPI (P2L).  
**RWY 05-23:** H5035X100 (ASPH) S-18  
**RWY 05:** Trees. **RWY 23:** Trees.  
**RWY 13-31:** H3528X100 (ASPH) S-18  
**RWY 13:** Thld dsplcd 500'. Trees. **RWY 31:** Trees.

**AIRPORT REMARKS:** Attended Oct-Mar 1200-0000Z‡, Apr-Sep 1300-0100Z‡. For fuel after hrs call 912-287-4335. Parachute Jumping. Rwy pavement cracked, vegetation in rwy and along edges. Unlgt'd 344 ft MSL twr 3 mi SE. After 0300Z‡ ACTIVATE HIRL Rwy 18-36, REIL Rwy 18 and MALSR Rwy 18—CTAF.

**WEATHER DATA SOURCES:** AWOS-3 118.575 (912) 287-4466.

**COMMUNICATIONS:** CTAF/UNICOM 122.8

RCO 122.1R 110.2T (MACON RADIO)

Ⓡ JAX CENTER APP/DEP CON 132.3

GCO 121.725 (FLIGHT SERVICES)

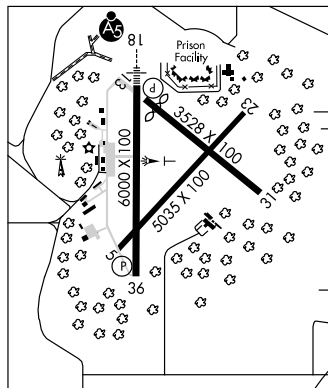
**AIRSPACE:** CLASS E svc continuous.

**RADIO AIDS TO NAVIGATION:** NOTAM FILE AYS.

(L) VORTAC 110.2 AYS Chan 39 N31°16.17' W82°33.39'  
099° 8.4 NM to fld. 150/00E.

WIKET NDB (LOM) 219 AY N31°19.54' W82°23.89' 183° 4.6 NM to fld.

ILS 108.3 I-AYS Rwy 18. Class IB. LOM WIKET NDB.



**WAYNESBORO**

**BURKE CO** (BXG) 3 S UTC-5(-4DT) N33°02.48' W82°00.16'

ATLANTA  
L-24I  
IAP

302 B NOTAM FILE MCN  
**RWY 08-26:** H4035X75 (ASPH) S-29 MIRL  
**RWY 08:** Trees. **RWY 26:** Thld dsplcd 100'. Road.  
**AIRPORT REMARKS:** Unattended. ACTIVATE MIRL Rwy 08-26—CTAF.  
**COMMUNICATIONS:** CTAF 122.9

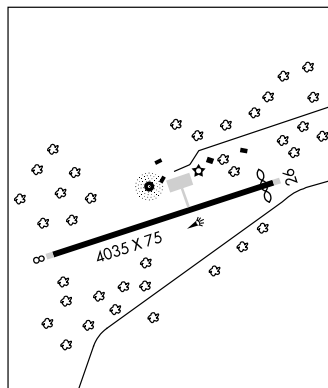
Ⓡ AUGUSTA APP/DEP CON 126.8 (1145-0400Z‡)

Ⓡ ATLANTA CENTER APP/DEP CON 128.1 (0400-1145Z‡)

**RADIO AIDS TO NAVIGATION:** NOTAM FILE AND.

COLLIERS (H) VORTAC 113.9 IRQ Chan 86 N33°42.44'  
W82°09.72' 173° 40.7 NM to fld. 428/04W.

NDB(MHW) 356 BXG N33°02.55' W82°00.29' at fld.  
NOTAM FILE MCN. NDB unmonitored.



**WEST GEORGIA RGNL—OV GRAY FLD** (See CARROLLTON)

**W H 'BUD' BARRON** (See DUBLIN)

**WHITFIELD** N34°47.37' W84°56.76' NOTAM FILE DNN.  
NDB (MHW) 400 UWI 140° 5.6 NM to Dalton Muni.

ATLANTA  
L-25A

**WIKET** N31°19.54' W82°23.89' NOTAM FILE AYS.  
NDB (LOM) 219 AY 183° 4.6 NM to Waycross-Ware Co.

JACKSONVILLE  
L-24H

**WILLIAMSON****PEACH STATE** (GA2) 1 W UTC-5(-4DT) N33°11.01' W84°22.30'

ATLANTA

926 S2 FUEL 100LL NOTAM FILE MCN

RWY 13-31: 2400X100 (TURF)

RWY 13: Trees. Rgt tfc. RWY 31: Fence.

AIRPORT REMARKS: Attended 1400-2300Z±. Ctc FBO at 770-227-9989. Rwy 13 and 31 thlds marked by tires.

COMMUNICATIONS: CTAF/UNICOM 122.8

**WILLIS** N30°58.36' W84°31.56' NOTAM FILE MCN.

JACKSONVILLE

NDB (MHW) 359 LYZ 273° 5.7 NM to Decatur Co Industrial Airpark.

L-21D, 22I

**WINDER****BARROW CO** (WDR) 3 E UTC-5(-4DT) N33°58.97' W83°40.05'

ATLANTA

943 B S4 FUEL 100LL, JET A1 + NOTAM FILE WDR

H-9B, 12F, L-18J

RWY 13-31: H5500X100 (ASPH) S-20 HIRL 0.5% up NW

IAF

RWY 13: PAPI(P4L)—GA 3.0°. Trees.

RWY 31: REIL. PAPI(P4L)—GA 4.0°. Thld dsplcd 340'. Railroad.

RWY 05-23: H3610X100 (ASPH) S-20 MIRL 0.5% up SW

RWY 05: PAPI(P2L)—GA 3.0° TCH 22'. Trees.

RWY 23: PAPI(P2L)—GA 3.0° TCH 40'. Trees.

AIRPORT REMARKS: Attended Mon-Fri 1300-2200Z±. Deer on and invof

arpt. HIRL Rwy 13-31 preset on low ints; to increase ints and

ACTIVATE MIRL Rwy 05-23, PAPI Rwy 05, Rwy 23, Rwy 13 and

Rwy 31 and REIL Rwy 31 and twy lgts—CTAF.

WEATHER DATA SOURCES: AWOS-3 118.575 (770) 868-0642.

COMMUNICATIONS: CTAF/UNICOM 123.0

Ⓡ ATLANTA APP/DEP CON 132.475 (blo 7000')

127.5 (abv 7000') (1115-0500Z±)

Ⓡ ATLANTA CENTER APP/DEP CON 127.5 (0500-1115Z±)

GCD 121.725 (FLIGHT SERVICES)

RADIO AIDS TO NAVIGATION: NOTAM FILE AHN.

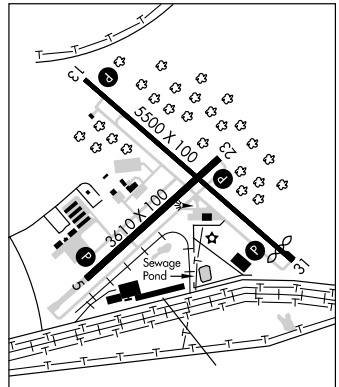
ATHENS (H) VORTAC 109.6 AHN Chan 33 N33°56.86'

W83°19.49' 274° 17.2 NM to fld. 790/00E. HIWAS.

NDB (MHW) 404 BMW N33°56.12' W83°35.37' 311° 4.8

NM to fld. NOTAM FILE WDR. (Unmonitored holidays and daily 0100-1300Z±). NDB unusable byd 15 NM.

ILS/DME 111.5 I-IDR Chan 52 Rwy 31. (Localizer unmonitored.)

**WOOLSEY****RUST AIRSTRIP** (3RU) 2 S UTC-5(-4DT) N33°19.97' W84°24.05'

ATLANTA

810 NOTAM FILE MCN

RWY E-W: 2750X120 (TURF)

RWY E: Trees. RWY W: Trees.

AIRPORT REMARKS: Unattended.

COMMUNICATIONS: CTAF 122.9

**WRENS MEML** (65J) 1 N UTC-5(-4DT) N33°13.37' W82°23.07'

ATLANTA

450 B NOTAM FILE MCN

L-24I

RWY 11-29: H3000X50 (ASPH) S-20 MIRL

RWY 11: Road. RWY 29: Road.

AIRPORT REMARKS: Unattended. Rotating bcn OTS indef. ACTIVATE MIRL Rwy 11-29—CTAF.

COMMUNICATIONS: CTAF/UNICOM 122.7

RADIO AIDS TO NAVIGATION: NOTAM FILE AND.

COLLIERS (H) VORTAC 113.9 IRQ Chan 86 N33°42.44' W82°09.72' 205° 31.1 NM to fld. 428/04W.

**WRIGHT AAF (FORT STEWART)/MIDCOAST RGNL** (See FORT STEWART (HINESVILLE))**YATES** N32°55.14' W84°11.24' NOTAM FILE MCN.

ATLANTA

NDB (MHW/LOM) 339 OP 302° 4.4 NM to Thomaston-Upson Co.

L-18J

**ADDINGTON FLD** (See ELIZABETHTOWN)

**AIRBE** N36°44.22' W87°24.83' NOTAM FILE HOP.  
 NDB (HW/LOM) 273 FK 225° 5.4 NM to Campbell AAF.

ST LOUIS  
 L-161

**ASHLAND RGNL** (DWU) 6 NW UTC-5(-4DT) N38°33.27' W82°44.28'

CINCINNATI  
 H-10G, L-26H  
 IAP

546 B S2 FUEL 100LL, JET A1+ NOTAM FILE LOU  
**RWY 10-28:** H5602X100 (ASPH) S-51, D-65, ST-82, DT-105 MIRL  
**RWY 10:** REIL. PAPI(P2L)—GA 4.0°TCH 53'. Tree.  
**RWY 28:** REIL. PAPI(P2L)—GA 4.0°TCH 61'. Trees.

**AIRPORT REMARKS:** Attended Apr-Oct 1300-0100Z‡, Nov-Mar 1300-2300Z‡. For arpt svc call toll free 877-359-2745.  
 ACTIVATE MIRL Rwy 10-28, REIL Rwy 10 and Rwy 28, PAPI Rwy 10 and Rwy 28—CTAF. Ldg fee waived with fuel purchase. Ldg fee.

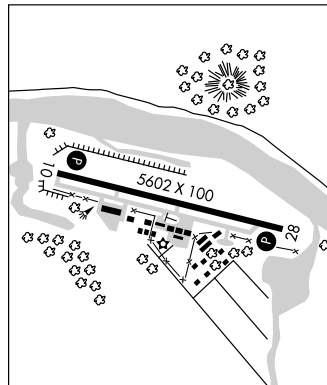
**WEATHER DATA SOURCES:** AWOS-3 132.425 (606)836-2682.  
**COMMUNICATIONS:** CTAF/UNICOM 122.8

Ⓡ HUNTINGTON APP/DEP CON 128.4 CLNC DEL 121.7

**AIRSPACE:** TRSA svc ctc APP CON

**RADIO AIDS TO NAVIGATION:** NOTAM FILE LOU.

**YORK (L) VORTAC** 112.8 YRK Chan 75 N38°38.65'  
 W82°58.70' 120° 12.5 NM to fld. 1040/05W.



**BARDSTOWN**

**SAMUELS FLD** (BRY) 2 W UTC-5(-4DT) N37°48.86' W85°29.98'

ST LOUIS  
 H-5E, 10F, L-26F  
 IAP

669 B S2 FUEL 100LL, JET A NOTAM FILE LOU  
**RWY 02-20:** H5003X75 (ASPH) S-18 MIRL 0.7% up N  
**RWY 02:** REIL. PAPI (P4L)—GA 3.5°TCH 37'. Trees.  
**RWY 20:** REIL. PAPI (P4L)—GA 3.0° TCH 28'. Trees.

**AIRPORT REMARKS:** Attended 1400-2300Z‡. Extensive glider activity on weekends. ACTIVATE MIRL Rwy 02-20, REIL Rwys 02 and 20—CTAF.

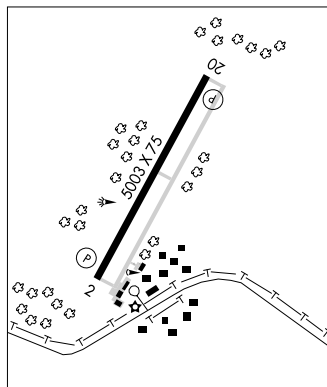
**WEATHER DATA SOURCES:** AWOS-3 119.925 (502)348-1867.

**COMMUNICATIONS:** CTAF/UNICOM 122.8

Ⓡ LOUISVILLE APP/DEP CON 132.075(E) 123.675(W)

**RADIO AIDS TO NAVIGATION:** NOTAM FILE LOU.

**NEW HOPE (L) VOR/DME** 110.8 EWO Chan 45 N37°37.91'  
 W85°40.55' 036° 13.8 NM to fld. 960/01E.



**BARKLEY RGNL** (See PADUCAH)

**BEAVER CREEK** N37°01.05' W86°00.55' NOTAM FILE LOU.

ST LOUIS  
 L-161

NDB (MHW) 260 BVQ 074° 2.9 NM to Glasgow Muni.

**BIG SANDY RGNL** (See PRESTONBURG)

**BLAYD** N37°59.22' W84°39.63' NOTAM FILE LEX.

CINCINNATI  
 L-26G, 27E

NDB (MHW/LOM) 242 LE 045° 3.9 NM to Blue Grass.

**BLUE GRASS** (See LEXINGTON)

**BOWLING GREEN** N36°55.73' W86°26.61' NOTAM FILE BWG.

ST LOUIS

(H) **VORTACW** 117.9 BWG Chan 126 026° 2.4 NM to Bowling Green–Warren  
Co Rgnl. 565/02E.

H–5E, 6J, 9A, L–16J

VOR unusable 152°–179° byd 30 NM blo 6500', 330°–350° byd 20 NM blo 3000'.

**BOWLING GREEN–WARREN CO RGNL** (BWG) 2 SE UTC–6(–5DT) N36°57.87' W86°25.18'

ST LOUIS

547 B S4 **FUEL** 100LL, JET A Class IV, ARFF Index A NOTAM FILE BWG

H–5E, 9A, L–16J

**RWY 03–21:** H6500X150 (ASPH) S–25, D–38, DT–60 HIRL 0.4% up SW

IAP

**RWY 03:** REIL. PAPI(P4L)—GA 3.0°. **RWY 21:** REIL. PAPI(P4L)—GA 3.0°.

**RWY 12–30:** H3955X150 (ASPH) S–25, D–38, DT–60 MIRL

**RWY 12:** Post. **RWY 30:** Thld dspcd 349'. Road.

**AIRPORT REMARKS:** Attended continuously. 24 hr PPR for air carrier ops with more than 30 passenger seats; call arpt manager 270–842–1101. Be alert for large numbers of birds on and invof arpt. ACTIVATE HIRL Rwy 03–21, REIL Rwy 03 and Rwy 21—CTAF.

**WEATHER DATA SOURCES:** ASOS 127.825 (270) 843–8136.

**COMMUNICATIONS:** CTAF/UNICOM 123.0

RCO 122.4 122.2 (LOUISVILLE RADIO)

Ⓡ **MEMPHIS CENTER APP/DEP CON** 133.85

**AIRSPACE:** CLASS E continuous.

**RADIO AIDS TO NAVIGATION:** NOTAM FILE BWG.

(H) **VORTACW** 117.9 BWG Chan 126 N36°55.73' W86°26.61' 026° 2.4 NM to fld. 565/02E.

**NOORA NDB (LOM)** 236 BW N36°52.80' W86°28.90' 032° 5.9 NM to fld. LOM unusable byd 10 NM.

**ILS** 108.75 I–BWG Rwy 03. Class IB. LOM NOORA NDB. GS unusable byd 6° either side of LOC course.

**COMM/NAV/WEATHER REMARKS:** IFR clearances to be canceled on 122.4 Louisville FSS.

**BOWMAN FLD** (See LOUISVILLE)**BRECKINRIDGE CO** (See HARDINSBURG)**BRIDL** N38°07.47' W84°30.42' NOTAM FILE LEX.

CINCINNATI

**NDB (LOM)** 340 GN 226° 7.1 NM to Blue Grass.

L–26G, 27E

**CADIZ****LAKE BARKLEY STATE PARK** (1M9) 4 SW UTC–6(–5DT) N36°49.06' W87°54.45'

ST LOUIS

570 B NOTAM FILE LOU

L–16I

**RWY 02–20:** H4800X100 (ASPH) S–30 MIRL

**RWY 02:** REIL. VASI(V2L)—GA 3.0°TCH 48'. Trees.

**RWY 20:** REIL. VASI(V2L)—GA 3.0°TCH 41'. Trees.

**AIRPORT REMARKS:** Unattended. MIRL Rwy 02–20 preset med ints dusk–dawn; to increase ints ACTIVATE—123.0. Rwy 02 and Rwy 20 REILs out of svc indef.

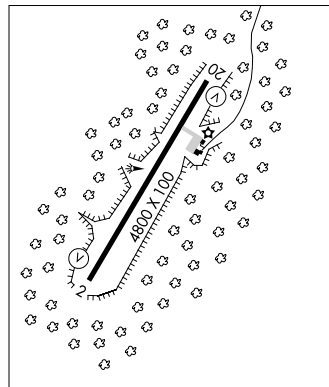
**WEATHER DATA SOURCES:** AWOS–3 119.025 (270) 924–5916.

**COMMUNICATIONS:** CTAF/UNICOM 122.8

**RADIO AIDS TO NAVIGATION:** NOTAM FILE CKV.

**CLARKSVILLE (T) VOR/DME** 110.6 CKV Chan 43 N36°37.32'

W87°24.76' 297° 26.6 NM to fld. 540/01W.

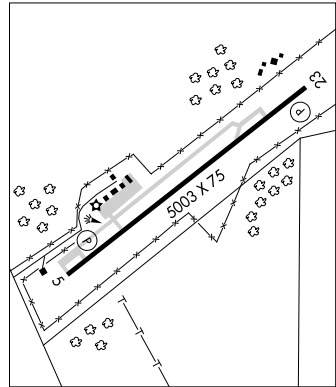




**CAMPBELL AAF** (FORT CAMPBELL) (HOP)(KHOP) A (AF) 2 NW UTC-6(-5DT) ST LOUIS  
 N36°40.34' W87°29.55' H-6K, 9A, L-161  
 573 B TPA—See Remarks AOE Class I, ARFF Index A NOTAM FILE LOU Not insp. DIAP, AD  
**RWY 05-23:** H11826X200 (ASPH) PCN 120 F/A/W/T HIRL  
**RWY 05:** Thld dspcd 896'. **RWY 23:** SALS. Rgt tfc.  
**RWY 18-36:** H4500X150 (ASPH) PCN 11 F/B/W/T  
**MILITARY SERVICE:** JASU 3(M-32A-86) 3(AM32-95) 1(MC-2A) FUEL J8 OIL 0-123-128-148-156 SP.  
**MILITARY REMARKS:** See FLIP AP/1 Flt Hazard and Supplementary Arpt Remark. **RSTD** PPR civilian acft. **CAUTION** R3701 and small arms range 1000 yd dep end Rwy 23. Twy lgt between twy feeder to Rwy 05 and Rwy 36 are NSTD (white), do not confuse with rwy lgt. Deer hazard. Parachuting activities/exercises. **TFC PAT** TPA—Rotary wing 1300(727), fixed wing Category A, B 1600(1027), Category C, D, E, 2100(1527), overhead 2600(2027).  
**CSTMS/AG/IMG** Avbl 72 hr prior notice rqr military acft only, DSN 635-7146. **MISC** No fixed wing parking on freedom ramp. No hanger transient acft. Base OPS 24 hr DSN 635-7146/7147, C270-798-7146/47. 24 hr wx observation and forecast svc.  
**COMMUNICATIONS:** SFA ATIS 125.175 308.4 PTD 130.65 142.9 230.1 (VIP arr ctc 30 min prior to ldg.)  
 (R) **APP CON** 118.1 134.35X 269.525 307.025  
**TOWER** 120.9 278.8 **GND CON** 121.8 266.8 **CLNC DEL** 138.8 **DEP CON** 118.1 269.525  
**EAGLE CON** 139.9 (Opr 24 hour. Ctc prior to entry R3701, R3702—139.0 139.9 285.652.)  
**PMSV METRO** 343.3. (Full svc during forecast hr. Poor reception from 200°-260° byd 55 NM.)  
**RADIO AIDS TO NAVIGATION:** NOTAM FILE LOU.  
**SCREAMING EAGLE (L) TACAN** Chan 96 HWX (114.9) N36°40.54' W87°29.70' at fld. 572/1W. OTS indef.  
**AIRBE NDB (HW/LOM)** 273 FK N36°44.22' W87°24.83' 225° 5.4 NM to fld. NOTAM FILE HOP.  
**ILS** 111.9 I-FKP Rwy 23. LOM AIRBE NDB.  
**ASR/PAR** Unavbl Sat-Sun 2300-0700Z‡.  
**COMM/NAV/WEATHER REMARKS:** Radar see Terminal FLIP for Radar Minima.

**CAMPBELLVILLE**

**TAYLOR CO** (AAS) 2 NE UTC-5(-4DT) N37°21.50' W85°18.57' ST LOUIS  
 921 B FUEL 100LL, JET A1+ NOTAM FILE LOU H-5E, 10F, L-26F  
**RWY 05-23:** H5003X75 (ASPH) S-30 MIRL 1.0% up NE IAP  
**RWY 05:** REIL. PAPI(P4L)—GA 3.50° TCH 39'. Road.  
**RWY 23:** REIL. PAPI(P4L)—GA 3.25° TCH 37'. Trees.  
**AIRPORT REMARKS:** Attended Mon-Fri 1300-2200Z‡. For arpt attendant after hrs call 270-789-1951. For fuel call 270-403-4135 or 270-469-0133. Fuel avbl after hrs with credit card. MIRL Rwy 05-23 preset on low ints; to increase ints and ACTIVATE REIL Rwys 05 and 23—CTAF.  
**WEATHER DATA SOURCES:** AWOS-3 121.125 (270) 789-1985.  
**COMMUNICATIONS:** CTAF/UNICOM 122.7  
 (R) **INDIANAPOLIS CENTER APP/DEP CON** 121.175  
**RADIO AIDS TO NAVIGATION:** NOTAM FILE LOU.  
**NEW HOPE (L) VOR/DME** 110.8 EWO Chan 45 N37°37.91' W85°40.55' 132° 24 NM to fld. 960/01E.  
**NDB (MHW)** 272 TYC N37°24.11' W85°14.62' 232° 4.1 NM to fld. NDB unmonitored 2200-1300Z‡.  
**SDF** 111.1 I-AAS Rwy 23. SDF unmonitored 2200-1300Z‡.



**CAPITAL CITY** (See FRANKFORT)

**CENTRAL CITY** N37°22.95' W87°15.82' NOTAM FILE LOU. ST LOUIS  
 (L) VORTAC 109.8 CCT Chan 35 257° 6.7 NM to Madisonville Muni. 450/01W. L-161  
 RCD 122.1R 109.8T (LOUISVILLE RADIO)

**CINCINNATI/NORTHERN KENTUCKY INTL** (See COVINGTON)

**COLUMBIA-ADAIR CO.** (I96) 2 SW UTC-6(-5DT) N37°05.12' W85°20.83' ST LOUIS  
 818 B FUEL 100LL NOTAM FILE LOU  
**RWY 08-26:** H2600X60 (ASPH-AFSC) S-12 MIRL  
**RWY 08:** Trees. **RWY 26:** SAVASI(S2L)—GA 4.0° TCH 31'. Trees.  
**AIRPORT REMARKS:** Unattended. 24 hr credit card svc avbl for fuel. ACTIVATE MIRL Rwy 08-26 and SAVASI Rwy 26—CTAF.  
**COMMUNICATIONS:** CTAF/UNICOM 122.8

## COVINGTON

CINCINNATI/NORTHERN KENTUCKY INTL (CVG) 8 SW UTC-5(-4DT)

CINCINNATI  
H-10G, L-26G, 27E  
IAP, AD

N39°02.93' W84°40.07'

896 B S4 FUEL 100LL, JET A LRA Class I, ARFF Index D

NOTAM FILE CVG

RWY 09-27: H12000X150 (ASPH-CONC-GRVD) S-75, D-210,

ST-175, DT-400, DDT-850 HIRL CL

RWY 09: MALSR. PAPI(P4L)—GA 3.0° TCH 76'. 0.3% down.

RWY 27: MALSR(NSTD). VASI(V4L)—GA 3.0° TCH 60'.

RWY 18C-36C: H11000X150 (ASPH-CONC-GRVD) S-75, D-210,

ST-175, DT-400, DDT-850 HIRL CL

RWY 18C: SSALR. TDZL. VASI(V4R)—GA 3.0° TCH 52'.

RWY 36C: ALSF2. TDZL. PAPI (P4L). 0.6% up.

RWY 18L-36R: H10000X150 (CONC-GRVD) S-75, D-210, ST-175,

DT-400, DDT-850 HIRL CL

RWY 18L: MALSR. TDZL. PAPI (P4R).

RWY 36R: ALSF2. TDZL. PAPI (P4R).

RWY 18R-36L: H8000X150 (CONC-GRVD) S-75, D-210, DT-400

DDT-850 HIRL CL

RWY 18R: ALSF2. TDZL. RWY 36L: ALSF2. TDZL. Tree.

## RUNWAY DECLARED DISTANCE INFORMATION

RWY 09: TORA-12000 TODA-12000 ASDA-11880 LDA-11880

RWY 27: TORA-12000 TODA-12000 ASDA-12000 LDA-12000

AIRPORT REMARKS: Attended continuously. Successive or simultaneous

depts from Rwy 18L/C are approved with course divergence beginning no further than 2 miles from end of rwy due to noise abatement restrictions. Successive or simultaneous departures from Rwy 36L and Rwy 36R are approved with course divergence beginning no further than 2 miles from EOR due to noise abatement restrictions. Noise sensitive areas N and S of arpt. Rwy assignments between 0300-1200Z± will be predicated on noise abatement considerations. Rwy 09-27 west 4200' concrete, east 750' concrete, remainder asphalt overlay. For Rwy 09-27 and Rwy 18C-36C gross weight strength for DC-10 and L-1011 aircraft is 510,000 pounds. For all rwys gross weight strength for 777 aircraft is 595,000 pounds. For all rwys gross weight strength for MD11 aircraft is 605,000 pounds. Rwy 18R touchdown, midfield and rollout runway visual range avbl. Rwy 36L touchdown, midfield and rollout runway visual range avbl. Rwy 36R touchdown, midfield and rollout runway visual range avbl. Flight Notification Service (ADCUS) avbl. NOTE: See Special Notices—Noise Abatement Procedures.

WEATHER DATA SOURCES: ASOS (859) 767-8210. TDWR.

COMMUNICATIONS: D-ATIS ARR 134.375 D-ATIS DEP 135.3 UNICOM 122.95

RCO 122.1R 117.3T (LOUISVILLE RADIO)

Ⓡ APP CON 123.875 (270°-089°) 119.7 (090°-269°)

TOWER 118.3 (Rwy 18C-36C and Rwy 09-27) 133.325 (Rwy 18R-36L) 118.975 (Rwy 18L-36R) GND CON 121.3

(East) 121.7 (West)

CLNC DEL 127.175

Ⓡ DEP CON 128.7 (220°-040°) 126.65 (041°-219°)

AIRSPACE: CLASS B svc continuous ctc APP CON

RADIO AIDS TO NAVIGATION: NOTAM FILE CVG.

(L) VORTAC 117.3 CVG Chan 120 N39°00.96' W84°42.20' 044° 2.6 NM to fld. 879/4W.

ILS 108.7 I-JDP Rwy 27. Class IT. LOC unusable byd 20° right of course.

ILS/DME 110.15 I-CIZ Chan 38(Y) Rwy 18L. Class IA. LOC unusable byd 25° left of course.

ILS/DME 111.55 I-SIC Chan 52(Y) Rwy 18C. Class IB.

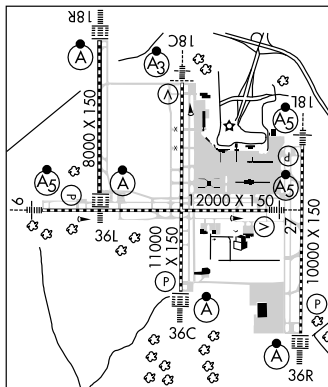
ILS/DME 111.9 I-URN Chan 56 Rwy 09. Class IB.

ILS/DME 109.9 I-CVG Chan 36 Rwy 36C. Class IIIE.

ILS/DME 110.35 I-EEL Chan 40(Y) Rwy 36R. Class IIIE.

ILS/DME 110.75 I-VAC Chan 44(Y) Rwy 36L. Class IIIE.

ILS/DME 110.75 I-CJN Chan 44(Y) Rwy 18R. Class IIIE.



CUMBERLAND RIVER N36°59.77' W84°40.88' NOTAM FILE LOU.

NDB (MHW) 388 CDX 048° 4.7 NM to Lake Cumberland Rgnl. NDB unmonitored.

CINCINNATI  
L-26G

CUNNINGHAM N37°00.52' W88°50.22' NOTAM FILE PAH.

(L) VORTACW 113.1 CNG Chan 78 041° 4.4 NM to Barkley Rgnl. 480/03E.

ST LOUIS  
L-16H

**CYNTHIANA—HARRISON CO** (Ø18) 2 S UTC-5(-4DT) N38°21.97' W84°17.00'

CINCINNATI  
L-266, 27E

721 B S2 FUEL 100LL NOTAM FILE LOU  
**RWY 11-29:** H3852X75 (ASPH) S-16, D-25 MIRL  
**RWY 11:** REIL. SAVASI(S2L)—GA 4.5°TCH 41'. Railroad.  
**RWY 29:** REIL. SAVASI(S2L)—GA 5.0°TCH 33'. Thld dsplcd 1095'.  
 Trees.

**RUNWAY DECLARED DISTANCE INFORMATION**

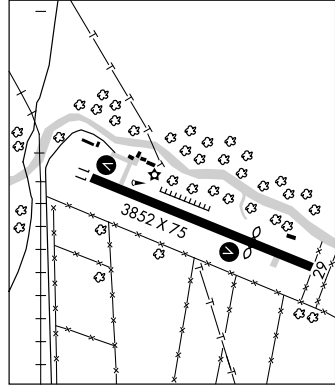
**RWY 11:** TORA-2757 TODA-3852 ASDA-3852 LDA-3852  
**RWY 29:** TORA-3852 TODA-3852 ASDA-3852 LDA-2757

**AIRPORT REMARKS:** Attended 1300Z±-dusk. Fuel 24 hr credit card svc avbl. Rwy 29 Thld crossing height: TCH 33' over dsplcd thld. MIRL Rwy 11-29 preset low ints. To increase ints and ACTIVATE SAVASI Rwys 11 and 29 and REIL Rwys 11-29 —122.9.

**COMMUNICATIONS:** CTAF/UNICOM 122.8

**RADIO AIDS TO NAVIGATION:** NOTAM FILE LOU.

**FALMOUTH (H) VOR/DME** 117.0 FLM Chan 117 N38°38.97' W84°18.64' 180° 17.0 NM to fld. 810/04W.



**DANVILLE**

**STUART POWELL FLD** (DVK) 3 S UTC-5(-4DT) N37°34.65' W84°46.17'

CINCINNATI  
H-106, L-266  
IAP

1022 B S2 FUEL 100LL, JET A NOTAM FILE LOU  
**RWY 12-30:** H5000X75 (ASPH) S-15.5 MIRL

**RWY 12:** PAPI(P4L)—GA 3.5° TCH 34'. Trees.  
**RWY 30:** REIL. PAPI(P4L)—GA 3.0° TCH 29'.

**RWY 01-19:** H1971X75 (ASPH-RFSC) 0.4% up N  
**RWY 01:** Fence. **RWY 19:** Thld dsplcd 162'. Hill.  
**AIRPORT REMARKS:** Attended Sun 1700-0000Z±, Nov-Mar Mon-Sat 1330-2200Z±, Apr-Oct Mon-Sat 1330-0000Z±. Aerobatic practice area over S side of arpt. Aim point markings 1200' from marked thld. ACTIVATE MIRL Rwy 12-30, PAPI Rwy 12-30 and REIL Rwy 30—CTAF.

**WEATHER DATA SOURCES:** AWOS-3 128.325 (859) 854-0058.

**COMMUNICATIONS:** CTAF/UNICOM 122.8

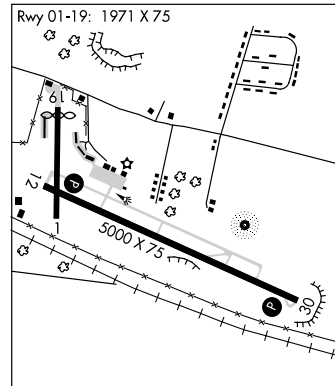
Ⓡ LEXINGTON APP/DEP CON 120.15

**RADIO AIDS TO NAVIGATION:** NOTAM FILE LEX.

**LEXINGTON (L) VORTAC** 112.6 HYK Chan 73 N37°57.98' W84°28.35' 211° 27.2 NM to fld. 1039/00E.

**GOODALL NDB (MHW)** 311 DVK N37°34.59' W84°45.84' at fld. NOTAM FILE LOU.

**ILS/DME** 108.9 I-PQQ Chan 26 Rwy 30. LOC only.



**DAWSON SPRINGS**

**TRADEWATER** (8M7) 2 E UTC-6(-5DT) N37°11.34' W87°40.50'

ST LOUIS

405 NOTAM FILE LOU  
**RWY 18-36:** 2875X80 (TURF)

**RWY 18:** Trees. **RWY 36:** Trees.

**AIRPORT REMARKS:** Unattended. Rwy 18-36 Rwy edges marked by white painted tires.

**COMMUNICATIONS:** CTAF 122.9

**ELIZABETHTOWN****ADDINGTON FLD** (EKX) 4 W UTC-5(-4DT) N37°41.16' W85°55.50'

775 B S4 FUEL 100LL, JET A NOTAM FILE LOU

**RWY 05-23:** H6001X100 (ASPH) S-35 MIRL 0.4% up NE**RWY 05:** REIL. PAPI(P4L)—GA 3.0° TCH 36'. Tree.**RWY 23:** REIL. PAPI(P4L)—GA 3.0° TCH 30'.

**AIRPORT REMARKS:** Attended Mon-Fri 1300Z±-dusk, Sat-Sun 1400-2300Z±. Deer and birds on and invof arpt. Parachute Jumping. MIRL Rwy 05-23 preset low intensity and REIL Rwy 05 and Rwy 23 ops dusk-dawn, to increase intensity MIRL Rwy 05-23 and ACTIVATE REIL Rwy 05-23—CTAF. PAPI Rwy 05 and Rwy 23 ops 24 hrs.

**WEATHER DATA SOURCES:** AWOS-3 121.025 (270) 763-6433.**COMMUNICATIONS:** CTAF/UNICOM 122.8

Ⓡ **LOUISVILLE APP/DEP CON** 132.075(E) 123.675(W)

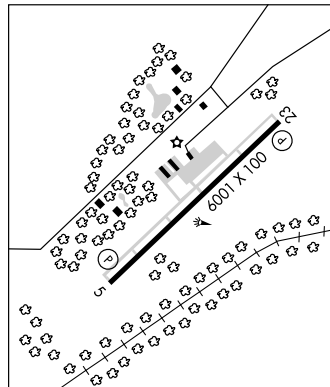
CLNC DEL 119.45 (except Sun and Mon 0500-1130Z±)

**RADIO AIDS TO NAVIGATION:** NOTAM FILE LOU.**NEW HOPE (L) VOR/DME** 110.8 EWO Chan 45 N37°37.91'

W85°40.55' 284° 12.3 NM to fld. 960/01E.

**ILS/DME** 109.75 I-ADR Chan 34(Y) Rwy 05. (LOC only)

ST LOUIS  
H-5E, 10F, L-16J  
IAP

**FALLS-OF-ROUGH****ROUGH RIVER STATE PARK** (213) 3 NE UTC-6(-5DT) N37°36.59' W86°30.43'

577 B NOTAM FILE LOU

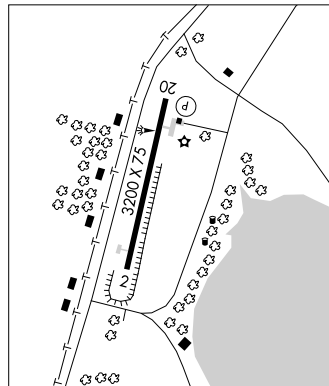
**RWY 02-20:** H3200X75 (ASPH) S-8 MIRL**RWY 02:** Road. **RWY 20:** PAPI(P4L)—GA 3.0° TCH 28'. Tree.

**AIRPORT REMARKS:** Attended continuously. UNICOM monitored irregularly.

**COMMUNICATIONS:** CTAF/UNICOM 122.8**RADIO AIDS TO NAVIGATION:** NOTAM FILE LOU.**CENTRAL CITY (L) VORTAC** 109.8 CCT Chan 35

N37°22.95' W87°15.82' 070° 38.6 NM to fld. 450/01W.

ST LOUIS  
L-16J



**FALMOUTH**

**GENE SNYDER** (K62) 4 NW UTC-5(-4DT) N38°42.24' W84°23.51'

**CINCINNATI**  
L-266, 27E  
IAP

899 B FUEL 100LL NOTAM FILE LOU  
RWY 03-21: H3994X75 (ASPH) S-12.5 MIRL 0.4% up SW

RWY 03: PAPI(P4L)—GA 3.5° TCH 37'. Trees.

RWY 21: PAPI(P4L)—GA 3.5° TCH 41'.

**AIRPORT REMARKS:** Attended 1300-2200Z†. ACTIVATE MIRL Rwy 03-21-122.9.

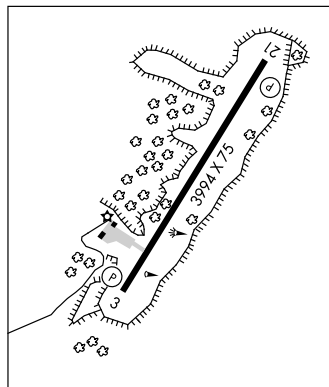
**WEATHER DATA SOURCES:** AWOS-3 123.825 (859) 654-1345.

**COMMUNICATIONS:** CTAF/UNICOM 122.7

CINCINNATI APP/DEP CON 121.0

**RADIO AIDS TO NAVIGATION:** NOTAM FILE LOU.

FALMOUTH (H) VOR/DME 117.0 FLM Chan 117 N38°38.97' W84°18.64' 315° 5.0 NM to fld. 810/04W.



**FALMOUTH** N38°38.97' W84°18.64' NOTAM FILE LOU.

**CINCINNATI**  
H-106, L-266, 27E

(H) VOR/DME 117.0 FLM Chan 117 353° 27.7 NM to Cincinnati Muni Arpt Lunken Fld, OH. 810/04W.

RCO 122.1R 117.0T (LOUISVILLE RADIO)

**FLEMING-MASON** (See FLEMINGSBURG)

**FLEMINGSBURG**

**FLEMING-MASON** (FGX) 7 N UTC-5(-4DT) N38°32.51' W83°44.60'

**CINCINNATI**  
H-106, L-266  
IAP

913 B S4 FUEL 100LL, JET A1+ NOTAM FILE LOU

RWY 07-25: H5001X75 (ASPH) S-36, D-50 MIRL

RWY 07: REIL. PAPI(P4R)—GA 3.0° TCH 20'. Thld dsplcd 299'. Trees.

RWY 25: REIL. PAPI(P4L)—GA 3.65° TCH 40'.

**AIRPORT REMARKS:** Attended Mon-Fri 1300-2200Z†, Sat 1500-2100, Sun 1600-2100Z†. For svc after hrs call 606-845-6801.

Parachute Jumping. ACTIVATE MIRL Rwy 07-25; REIL and PAPI Rwy 07 and Rwy 25—CTAF.

**WEATHER DATA SOURCES:** AWOS-3 118.125 (606) 742-2008.

**COMMUNICATIONS:** CTAF/UNICOM 123.0

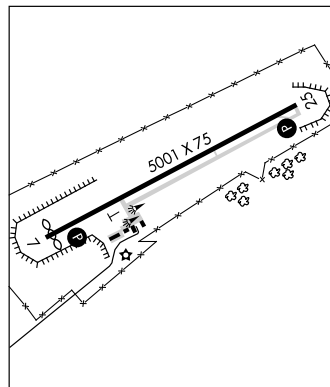
INDIANAPOLIS CENTER APP/DEP CON 124.225

**RADIO AIDS TO NAVIGATION:** NOTAM FILE LOU.

FALMOUTH (H) VOR/DME 117.0 FLM Chan 117 N38°38.97' W84°18.64' 107° 27.5 NM to fld. 810/04W.

FLMNG NDB (MHW/LOM) 400 XW N38°34.42' W83°38.82' 252° 4.9 NM to fld. NDB unusable 030°-120° byd 10 NM.

ILS 109.15 I-XWI Rwy 25. Localizer only. LOM FLMNG NDB.



**FLMNG** N38°34.42' W83°38.82' NOTAM FILE LOU.

**CINCINNATI**  
L-266

NDB (MHW/LOM) 400 XW 252° 4.9 NM to Fleming-Mason. NDB unusable 030°-120° byd 10 NM.

**FORT CAMPBELL** (See CAMPBELL AAF)

**FORT KNOX** N37°54.45' W85°58.37' NOTAM FILE FTK.

**ST LOUIS**  
L-161

(T) VOR/DME 109.6 FTK Chan 33 at Godman AAF. 740/01W.

**FRANKFORT**

**CAPITAL CITY** (FFT) 1 SW UTC−5(−4DT) N38°10.92' W84°54.37'  
 806 B S4 FUEL 100LL, JET A+ TPA−1802(996) NOTAM FILE FFT  
**RWY 06–24:** H5905X100 (ASPH) S–44, D–51, DT–82 MIRL 0.5% up SW  
**RWY 06:** REIL. PAPI(P4L)—GA 3.0° TCH 31'. Trees.  
**RWY 24:** REIL. PAPI(P4L)—GA 3.5° TCH 34'. Pole.

CINCINNATI  
 H–10G, L–26G, 27E  
 IAP

**RUNWAY DECLARED DISTANCE INFORMATION**  
**RWY 06:** TORA–5500 TODA–5500 ASDA–5500 LDA–5500  
**RWY 24:** TORA–5900 TODA–5900 ASDA–5900 LDA–5900

**AIRPORT REMARKS:** Attended 1100–0300Z±. Deer and birds on and  
 in/of arpt. Rwy 06 departures maintain rwy heading until 1000  
 AGL before making turn on course. P-line 742 ft from Rwy 24 end  
 lgt'd. ACTIVATE MIRL Rwy 06–24, PAPI Rwy 06 and Rwy 24, and  
 REIL Rwy 06 and Rwy 24—CTAF.

**WEATHER DATA SOURCES:** ASOS 119.275 (502) 227–5087  
**COMMUNICATIONS:** CTAF/UNICOM 122.8

RCD 122.1R 109.4T (LOUISVILLE RADIO)

® LEXINGTON APP/DEP CON 120.75 CLNC DEL 118.1

**RADIO AIDS TO NAVIGATION:** NOTAM FILE LEX.

LEXINGTON (L) VORTAC 112.6 HYK Chan 73 N37°57.98'  
 W84°28.35' 302° 24.3 NM to fld. 1039/00E.

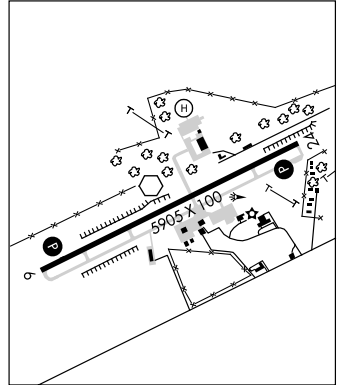
FRANKFORT (T) VOR 109.4 FFT N38°10.95' W84°54.52' at  
 fld. VOR unusable 001°–104° byd 10 NM blo 6000', 105°–360°  
 blo 6,000'. NOTAM FILE LOU.

ILS/DME 109.95 I–FFT Chan 36(Y) Rwy 24. LOC only.

.....

**HELIPAD HI:** H100X100 (CONC)

**HELIPORT REMARKS:** Uncontrolled military helicopter traffic N of Rwy 06–24. Daniel Boone Heliport located one–half  
 NM North of Rwy 24 thld. Military helicopters use right base to Rwy 24.



**FRANKFORT** N38°10.95' W84°54.52' NOTAM FILE LOU.  
 (T) VOR 109.4 FFT at Capital City. VOR unusable 001°–104° byd 10 NM blo 6000',  
 105°–360° blo 6000'.  
 RCD 122.1R 109.4T (LOUISVILLE RADIO)

CINCINNATI  
 L–26G, 27E

**FULTON** (1M7) 2 NW UTC−6(−5DT) N36°31.55' W88°54.94'  
 400 B S2 FUEL 100LL NOTAM FILE LOU  
**RWY 09–27:** H2700X60 (ASPH) S–12 MIRL  
**RWY 09:** REIL. VASI(V2L). Trees. **RWY 27:** REIL. VASI(V2L). Road.  
**AIRPORT REMARKS:** Unattended. ACTIVATE MIRL Rwy 09–27 and REIL Rwys 09 and 27—CTAF.  
**COMMUNICATIONS:** CTAF/UNICOM 122.7

ST LOUIS

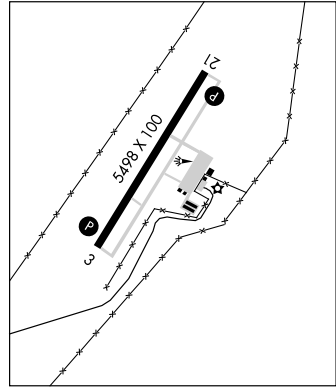
**GENE SNYDER** (See FALMOUTH)

**GENEVA** N37°48.19' W87°46.25' NOTAM FILE LOU.  
 NDB (MHW) 224 GVA 087°4.1 NM to Henderson City–Co. SHUTDOWN.

ST LOUIS  
 L–16I

**GEORGETOWN SCOTT CO-MARSHALL FLD** (27K) 6 E UTC-5(-4DT) N38°14.07' W84°26.08' CINCINNATI  
 947 B FUEL 100LL, JET A NOTAM FILE LOU H-10G, L-26G, 27E  
 RWY 03-21: H5498X100 (ASPH) S-30 HIRL 0.3% up NE IAP

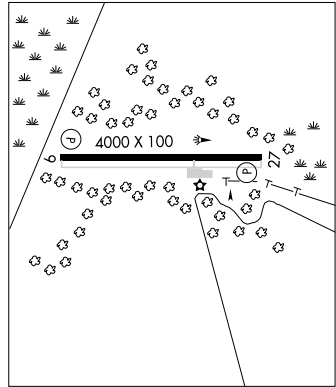
RWY 03: REIL. PAPI(P4L)—GA 3.0° TCH 34'.  
 RWY 21: REIL. PAPI(P4L)—GA 3.0° TCH 30'. Trees.  
**AIRPORT REMARKS:** Attended 1300-0200Z+. Rwy 03-21 SW 1500' unlgtd. For fuel after hrs call 859-608-8858. Fee charged.  
 ACTIVATE HIRL Rwy 03-21; PAPI Rwy 03 and Rwy 21 REIL Rwy 03 and Rwy 21 and lgtd wind sock—CTAF.  
**WEATHER DATA SOURCES:** AWOS-3 119.975 (502) 867-1564.  
**COMMUNICATIONS:** CTAF/UNICOM 123.0  
 Ⓡ LEXINGTON APP/DEP CON 120.75 (221°-039°) 120.15 (040°-220°)  
 CLNC DEL 127.425  
**RADIO AIDS TO NAVIGATION:** NOTAM FILE LEX.  
 LEXINGTON (L) VORTAC 112.6 HYK Chan 73  
 N37°57.98' W84°28.35' 006° 16.2 NM to fld. 1039/00E.



**GILBERTSVILLE**

**KENTUCKY DAM STATE PARK** (M34) 1 NW UTC-6(-5DT) N37°00.58' W88°17.96' ST LOUIS  
 349 B NOTAM FILE LOU L-161

RWY 09-27: H4000X100 (ASPH) S-12.5 MIRL  
 RWY 09: REIL. PAPI(P4L)—GA 4.0° TCH 21'. Trees.  
 RWY 27: REIL. PAPI(P4L)—GA 4.0° TCH 21'. Trees.  
**AIRPORT REMARKS:** Unattended. Deer and large flocks of geese on and in/ov arpt. MIRL Rwy 09-27 preset med ints; to increase ints and activate REIL Rwy 09-27—CTAF.  
**WEATHER DATA SOURCES:** AWOS-3 119.075 (270) 362-9685. OTS indef.  
**COMMUNICATIONS:** CTAF/UNICOM 122.8  
**RADIO AIDS TO NAVIGATION:** NOTAM FILE PAH.  
 CUNNINGHAM (L) VORTACW 113.1 CNG Chan 78 N37°00.52'  
 W88°50.22' 087° 25.8 NM to fld. 480/03E.



**GLASGOW MUNI** (GLW) 2 NW UTC-6(-5DT) N37°01.91' W85°57.23'

716 B S2 FUEL 100LL, JET A+ NOTAM FILE LOU

RWY 07-25: H5301X100 (ASPH) S-30 HIRL

RWY 07: REIL. PAPI(P2L)—GA 3.0°TCH 26'.

RWY 25: REIL. PAPI(P2L)—GA 3.25° TCH 29'. Thld dsplcd 301'.

Road.

**RUNWAY DECLARED DISTANCE INFORMATION**

RWY 07: TORA-5301 TODA-5301 ASDA-5000 LDA-5000

RWY 25: TORA-5301 TODA-5301 ASDA-5301 LDA-5000

**AIRPORT REMARKS:** Attended Mon-Sat 1400-2300Z. For svc after hrs call 270-678-4400. Parachute Jumping. Rwy 25 NSTD location of dsplcd thld markings 40' from dsplcd thld lgts (lgts in correct position at 288' markings at 328'). HIRL Rwy 07-25 preset low ints, to increase ints and ACTIVATE REIL Rwy 07 and Rwy 25—CTAF.

**WEATHER DATA SOURCES:** AWOS-3 118.525 (270) 678-5787.

**COMMUNICATIONS:** CTAF/UNICOM 122.8

Ⓡ **MEMPHIS CENTER APP/DEP CON** 132.1

**RADIO AIDS TO NAVIGATION:** NOTAM FILE BWG.

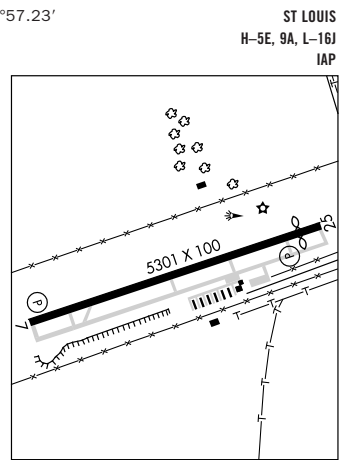
**BOWLING GREEN (H) VORTACW** 117.9 BWG Chan

126 N36°55.73' W86°26.61' 073° 24.3 NM to fld. 565/02E.

**BEAVER CREEK NDB (MHW)** 260 BVQ N37°01.05' W86°00.55'

074° 2.8 NM to fld. NOTAM FILE LOU.

**SDF** 108.5 GLW Rwy 07. SDF unmonitored 2200-1300Z.



ST LOUIS

H-5E, 9A, L-16J

IAP

**GODMAN AAF** (FTK)(KFTK) A 1 W UTC-5(-4DT) N37°54.42' W85°58.32'

755 B NOTAM FILE FTK Not insp.

RWY 18-36: H5185X150 (ASPH)

PCN 120 F/A/W/T HIRL

RWY 18: SALSF. PVASI(PSIL).

RWY 36: ODALS. PVASI(PSIL).

RWY 15-33: H4853X75 (ASPH)

PCN 120 F/A/W/T HIRL

RWY 15: REIL.

RWY 09-27: H4999X150 (PEM) PCN 10 F/A/W/T

RWY 05-23: H1900X90 (ASPH) PCN 12 F/A/W/T

**MILITARY SERVICE: JASU 1**(AGPU)

**FUEL** J8 Avbl Mon-Sun 1100-0300Z excluding Federal holidays. OIL O-156

**MILITARY REMARKS:** See FLIP AP/1 Supplementary Arprt Remarks. Ctc twr prior to engine start. Restricted area 1 NM

SE of airfield. **RSTD** Rwy 09-27 CLOSED until further notice. Official Business Only, PPR, DSN 464-5545,

C502-624-5545. Inbound acft Code 7 or abv ctc Base OPS 20 minutes prior to ldg. **CAUTION** Do not overfly the

Gold Depository located 1 NM south of apch end Rwy 36. **TFC PAT** West side of airfield. **MISC** Wx forecast

1200-0100Z. Visibility restricted to 1/4 NM due to hangar. FMQ-19 Wx Sensor and Runway Visual Range

sensor located near mid-field, all readings are taken from that point. Wx observation automated and augmented

as required. Ctc Gnd prior to engine start. Other times ctc Scott OWS DSN 576-9755/9702,

C618-256-9755/9702 HTTPS://15OWS.SCOTT.AF.MIL-FMQ-19 in use.

**COMMUNICATIONS:** CTAF 133.35 233.7 ATIS 109.6 (Mon-Fri 1100-0300Z, Sat-Sun 1200-2000Z excluding holidays.)

Ⓡ **LOUISVILLE APP/DEP CON** 123.675 132.07 327.0

**TOWER** 133.35 233.7 (Mon-Fri 1100-0300Z, Sat-Sun 1200-2000Z except hols. Other times ctc Godman

Advisory svc on twr freq). **GND CON** 121.9 239.3 **PMSV METRO** 139.65 (Full svc during forecast hours.)

**OPS** 126.2 234.4 **AIR TO AIR** 237.5

**AIRSPACE: CLASS D** svc Mon-Fri 1100-0300Z, Sat-Sun 1200-2000Z except holidays other times CLASS E.

**RADIO AIDS TO NAVIGATION:** NOTAM FILE FTK.

**FORT KNOX (T) VOR/DME** 109.6 FTK Chan 33 N37°54.45' W85°58.37' at fld. 740/1W.

**MYSTIC (L) VOR** 108.2 MYS N37°53.64' W86°14.67' 087° 13.0 NM to fld. NOTAM FILE LOU.

**NDB (MHW)** 396 GOI N37°57.52' W85°58.60' 178° 3.1 NM to fld.

ST LOUIS

H-5E, 10F, L-16J

DIAP

**GOODALL** N37°34.59' W84°45.84' NOTAM FILE LOU.

**NDB (MHW)** 311 DVK at Stuart Powell Fld.

CINCINNATI

L-26G

**GRAYSON CO** (See LEITCHFIELD)



**GREENVILLE**

**MUHLENBERG CO** (M21) 2 NE UTC-6(-5DT) N37°13.57' W87°09.38'

**ST LOUIS**  
H-5E, 9A, L-161  
IAP

422 B S4 FUEL 100LL, JET A NOTAM FILE LOU

**RWY 05-23:** H5000X75 (ASPH) S-28 MIRL

**RWY 05:** REIL. SAVASI(S2L)—GA 5.0° TCH 30'. Road.

**RWY 23:** REIL. SAVASI(S2L)—GA 5.0° TCH 25'. Thld dsplcd 400'. Road.

**AIRPORT REMARKS:** Attended 1400-2300Z+. Prior arrangement for svc after hr call 270-338-9419. 100LL fuel self serve 24 hrs with credit card. JET A fuel avbl on req during hrs arpt attended. For JET A fuel and other svc after hrs call 270-543-5198. Parachute Jumping. Marked and lgt'd p-line under Rwy 05 apch 1000' from rwy end. ACTIVATE MIRL Rwy 05-23; SAVASI and REIL Rwys 05 and 23—CTAF.

**WEATHER DATA SOURCES:** AWOS-3 120.375 (270) 338-7788.

**COMMUNICATIONS:** CTAF/UNICOM 123.0

Ⓡ **EVANSVILLE APP/DEP CON** 126.4 (1200-0500Z+)

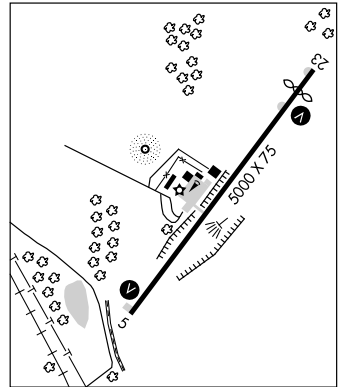
Ⓡ **MEMPHIS CENTER APP/DEP CON** 133.85. (0500-1200Z+)

**RADIO AIDS TO NAVIGATION:** NOTAM FILE LOU.

**CENTRAL CITY (L) VORTAC** 109.8 CCT Chan 35 N37°22.95'

W87°15.82' 152° 10.7 NM to fld. 450/01W.

**NDB (MHW)** 362 GMH N37°13.62' W87°09.55' at fld. VFR only.



**HANCOCK CO—RON LEWIS FLD** (See LEWISPORT)

**HARDINSBURG**

**BRECKINRIDGE CO** (I93) 1 E UTC-6(-5DT) N37°47.10' W86°26.52'

**ST LOUIS**  
L-161

735 NOTAM FILE LOU

**RWY 09-27:** H3500X75 (ASPH) S-5 LIRL

**RWY 09:** Road. **RWY 27:** Trees.

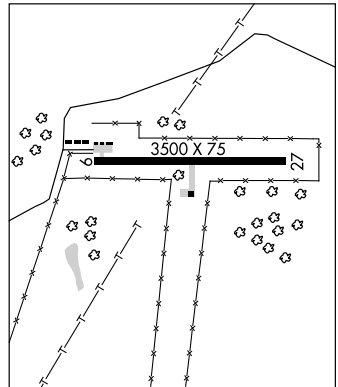
**AIRPORT REMARKS:** Unattended. Rwy 09-27 open cracks, raveling.

**COMMUNICATIONS:** CTAF 122.9

**RADIO AIDS TO NAVIGATION:** NOTAM FILE LOU.

**NEW HOPE (L) VOR/DME** 110.8 EWO Chan 45 N37°37.91'

W85°40.55' 283° 37.6 NM to fld. 960/01E.



**HARLAN**

**TUCKER—GUTHRIE MEML** (I35) 2 NW UTC-5(-4DT) N36°51.56' W83°21.51'

**CINCINNATI**  
L-26H

1551 FUEL JET A NOTAM FILE LOU

**RWY 08-26:** H2700X75 (ASPH) S-24 1.0% down SW

**RWY 08:** VASI (NSTD). Trees. **RWY 26:** Thld dsplcd 670'. Trees.

**AIRPORT REMARKS:** Attended 1400Z+—dusk. CAUTION—Arpt located in mountainous terrain, possible turbulence. Rwy 08 2—box VASI on both sides of rwy for day use only. ACTIVATE VASI Rwy 08—CTAF.

**COMMUNICATIONS:** CTAF/UNICOM 122.8

**HARTFORD****OHIO CO**

(7K4) 3 NE UTC-6(-5DT) N37°27.50' W86°51.00'

535 B S4 FUEL 100LL, JET A OX 1 NOTAM FILE LOU

RWY 03-21: H4818X60 (ASPH) S-12.5 MIRL

RWY 03: PAPI(P2L)—GA 3.0° TCH 40'.

RWY 21: PAPI(P2L)—GA 4.0° TCH 44'. Trees.

**AIRPORT REMARKS:** Attended 1400-2300Z†. Deer on and invof arpt. For after hours svc call 270-298-3500. ACTIVATE MIRL Rwy 03-21 and PAPI Rwys 03 and 21—CTAF. Lgts also avbl by phone request by calling 270-298-3500.

**COMMUNICATIONS:** CTAF/UNICOM 122.8

EVANSVILLE APP/DEP CON 126.4 (1200-0500Z‡)

INDIANAPOLIS CENTER APP/DEP CON 128.3 (0500-1200Z‡)

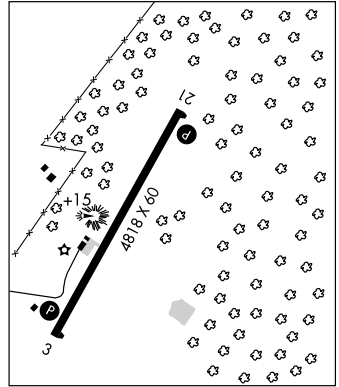
**RADIO AIDS TO NAVIGATION:** NOTAM FILE LOU.

CENTRAL CITY (L) VORTAC 109.8 CCT Chan 35 N37°22.95'  
W87°15.82' 078° 20.3 NM to fld. 450/01W.

ST LOUIS

L-16I

IAP

**HAZARD****WENDELL H FORD**

(K2Ø) 10 NW UTC-5(-4DT) N37°23.24' W83°15.70'

1253 B S2 FUEL 100LL, JET A+ NOTAM FILE LOU

RWY 14-32: H5500X100 (ASPH) S-30 MIRL

RWY 14: REIL. PAPI(P4L)—GA 3.0° TCH 29'. Trees.

RWY 32: REIL. PAPI(P4R)—GA 4.0. TCH 38'. Hill.

RWY 06-24: H3250X60 (ASPH) S-12

RWY 06: Thld dsplcd 277'. RWY 24: Thld dsplcd 282'. Trees.

**AIRPORT REMARKS:** Attended 1300-dusk. Rwy 06-24 moderate cracking. Rwy 06 dsplcd thld lgts 65 ft W of marked dsplcd thld. Rwy 24 dsplcd thld lgts 10 ft E of marked dsplcd thld. Rwy 32 PAPI unusable byd 2.5 NM. Unusable byd 7° right of final and byd 5° left of final. ACTIVATE MIRL Rwy 14-32, REIL Rwy 14 and Rwy 32, PAPI Rwy 14 and Rwy 32—CTAF. Ldg fee: ramp fees.

**WEATHER DATA SOURCES:** AWOS-3 119.025 (606) 435-2452.**COMMUNICATIONS:** CTAF/UNICOM 122.7

HAZARD RCO 122.1R 111.2T (LOUISVILLE RADIO)

® INDIANAPOLIS CENTER APP/DEP CON 126.575.

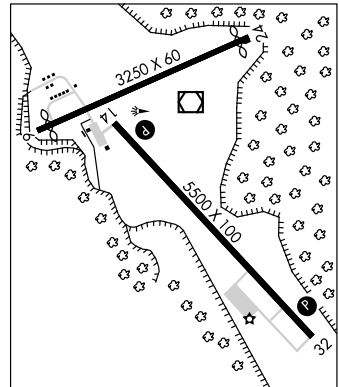
**RADIO AIDS TO NAVIGATION:** NOTAM FILE LOU.

HAZARD (L) VOR/DME 111.2 AZQ Chan 49 N37°23.48'  
W83°15.78' at fld. 1247/04W.

CINCINNATI

H-10G, 12G, L-26H

IAP

**HAZARD** N37°23.48' W83°15.78' NOTAM FILE LOU.

(L) VOR/DME 111.2 AZQ Chan 49 at Wendell H Ford. 1247/04W.

DME unusable byd 25 NM blo 4500'.

RCO 122.1R 111.2T (LOUISVILLE RADIO)

CINCINNATI

L-26H

**HENDERSON CITY—CO** (EHR) 4 W UTC−6(−5DT) N37°48.47' W87°41.14'

ST LOUIS  
H−5E, L−16I  
IAP

387 B S3 FUEL 100, JET A OX 3 NOTAM FILE EHR

RWY 09−27: H5504X100 (ASPH) S−30 MIRL

RWY 09: REIL. PAPI(P4L)—GA 3.0° TCH 47'.

RWY 27: REIL. Road.

**AIRPORT REMARKS:** Attended Mon−Fri 1300Z†−dusk, Sat−Sun 1400Z†−dusk. MIRL Rwy 09−27 preset on low ints; to increase ints—CTAF. ACTIVATE PAPI Rwy 09 and REIL Rwy 09 and Rwy 27—CTAF.

**WEATHER DATA SOURCES:** AWOS−3 128.175 (270) 826−0511.

**COMMUNICATIONS:** CTAF/UNICOM 122.8

Ⓡ EVANSVILLE APP/DEP CON 126.4 (1200−0500Z†)

Ⓡ INDIANAPOLIS CENTER APP/DEP CON 128.3 (0500−1200Z†)

**RADIO AIDS TO NAVIGATION:** NOTAM FILE HUF.

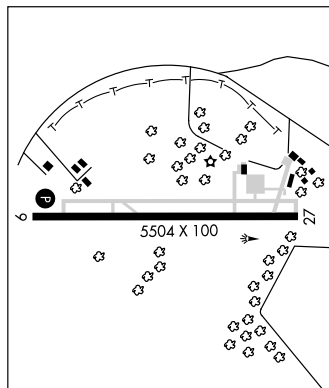
**POCKET CITY (H) VORTAC** 113.3 PXV Chan 80 N37°55.70'

W87°45.74' 150° 8.1 NM to fld. 384/03E.

HIWAS.

**GENEVA NDB (MHW)** 224 GVA N37°48.19' W87°46.25'

087° 4.1 NM to fld. NOTAM FILE LOU. SHUTDOWN.



**HIGUY** N37°38.14' W87°09.73' NOTAM FILE OWB.

ST LOUIS

NDB (LOM) 341 OW 360° 6.3 NM to Owensboro−Daviness Co.

**HONEY GROVE** N36°52.84' W87°20.25' NOTAM FILE LOU.

ST LOUIS  
L−16I

NDB (MHW) 356 HIX 257° 5.8 NM to Hopkinsville−Christian Co.

**HOPKINSVILLE—CHRISTIAN CO** (HVC) 2 E UTC−6(−5DT) N36°51.42' W87°27.31'

ST LOUIS  
H−6K, 9A, L−16I  
IAP

564 B FUEL 100LL, JET A+ NOTAM FILE LOU

RWY 08−26: H5505X100 (ASPH) S−14 MIRL 0.5% up E

RWY 08: REIL. PAPI (P4L)—GA 3.5° TCH 38'. Trees.

RWY 26: REIL. PAPI (P4L)—GA 4.0° TCH 34'.

**AIRPORT REMARKS:** Attended 1400−0100Z†, Parachute Jumping.

ACTIVATE MIRL Rwy 08−26 and REIL Rwy 08 and Rwy 26—122.8.

**WEATHER DATA SOURCES:** AWOS−3 132.575 (270) 886−6311.

**COMMUNICATIONS:** CTAF/UNICOM 122.8

Ⓡ CAMPBELL APP/DEP CON 118.1 CLNC DEL 120.9

**RADIO AIDS TO NAVIGATION:** NOTAM FILE CKV.

**CLARKSVILLE (T) VOR/DME** 110.6 CKV Chan 43 N36°37.32'

W87°24.76' 353° 14.2 NM to fld. 540/01W.

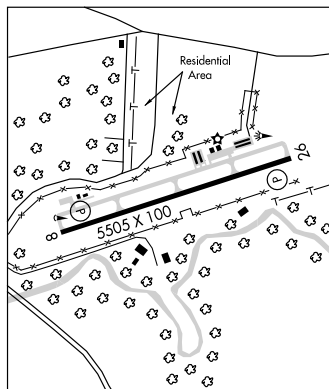
**HONEY GROVE NDB (MHW)** 356 HIX N36°52.84' W87°20.25'

257° 5.8 NM to fld. NOTAM FILE LOU.

ILS 109.1 I−HVC Rwy 26. Localizer only.

**COMM/NAV/WEATHER REMARKS:** Key mike 3 times and wait for Clnc Del.

CLNC DEL OTS indef.



**JACKSON****JULIAN CARROLL** (JKL) 4 NE UTC-5(-4DT) N37°35.63' W83°19.04'

1381 B NOTAM FILE JKL

**RWY 01-19:** H4400X75 (ASPH) S-12.5 MIRL 0.6% up N**RWY 01:** REIL. Trees. **RWY 19:** REIL.**AIRPORT REMARKS:** Attended continuously. MIRL Rwy 01-19 OTS indef.

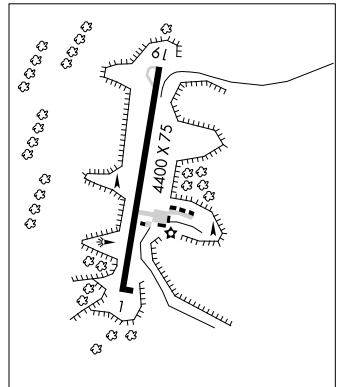
REIL Rwy 01 and Rwy 19 OTS indef. ACTIVATE MIRL Rwy 01-19 and REIL Rwy 01 and Rwy 19—CTAF.

**WEATHER DATA SOURCES:** ASOS 118.375 (606) 666-2794**COMMUNICATIONS:** CTAF/UNICOM 122.8® **INDIANAPOLIS CENTER APP/DEP CON** 126.57**RADIO AIDS TO NAVIGATION:** NOTAM FILE LOU.**HAZARD (L) VOR/DME** 111.2 AZQ Chan 49 N37°23.48' W83°15.78' 352° 12.4 NM to fld. 1247/04W.

CINCINNATI

L-26H

IAP

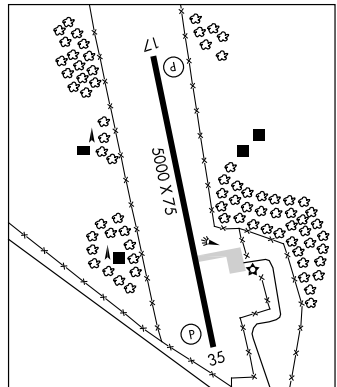
**JAMESTOWN****RUSSELL CO** (K24) 2 NW UTC-6(-5DT) N37°00.58' W85°06.16'1011 B S4 **FUEL** 100LL, JET A NOTAM FILE LOU**RWY 17-35:** H5000X75 (ASPH) S-12 MIRL 1.0% up N**RWY 17:** REIL. PAPI(P4L)-GA 4.0° TCH 36'. Trees.**RWY 35:** REIL. PAPI(P4L)-GA 3.0° TCH 39'. Trees.**AIRPORT REMARKS:** Attended 1400-2300Z±. Fuel after hrs, call 270-343-2739. Drag strip at old arpt, approximately 1 mile NE, Do Not mistake for rwy. ACTIVATE MIRL Rwy 17-35—CTAF.**WEATHER DATA SOURCES:** AWOS-3 119.6 (270) 343-5556.**COMMUNICATIONS:** CTAF/UNICOM 123.0**INDIANAPOLIS CENTER APP/DEP CON** 124.625**RADIO AIDS TO NAVIGATION:** NOTAM FILE BNA.**LIVINGSTON (L) VORTAC** 108.4 LVT Chan 21 N36°35.07'

W85°10.00' 009° 25.7 NM to fld. 1020/02W.

ST LOUIS

H-9A, L-26G

IAP

**JULIAN CARROLL** (See JACKSON)**KENTUCKY DAM STATE PARK** (See GILBERTSVILLE)**KYLE-OAKLEY FLD** (See MURRAY)**LAANG** N38°08.69' W85°38.00' NOTAM FILE SDF.  
NDB (LOM) 414 LK 293° 5.2 NM to Louisville Intl-Standiford Fld.

ST LOUIS

**LAKE BARKLEY STATE PARK** (See CADIZ)**LAKE CUMBERLAND RGNL** (See SOMERSET)**LEBANON-SPRINGFIELD** (See SPRINGFIELD)

**LEITCHFIELD**

**GRAYSON CO** (M20) 4 SE UTC-6(-5DT) N37°23.99' W86°15.68'

ST LOUIS  
L-161

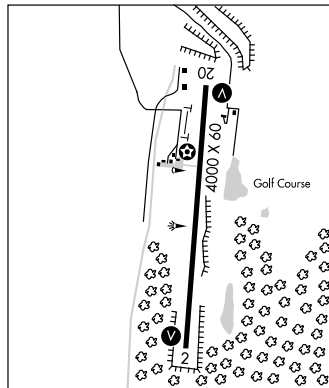
760 B FUEL 100LL TPA-1560 (800) NOTAM FILE LOU  
RWY 02-20: H4000X60 (ASPH) S-12.5 MIRL  
RWY 02: VASI(V2L)-GA 3.0°TCH 27'. Trees.  
RWY 20: VASI(V2L)-GA 3.0°TCH 26'. Tree.

**AIRPORT REMARKS:** Attended on call. Fuel avbl on call: 270-259-3081.  
Rwy 02-20 2% downslope for Rwy 20. ACTIVATE MIRL Rwy 02-20,  
VASI Rwy 02 and Rwy 20 and rotating bcn-CTAF.

**COMMUNICATIONS:** CTAF/UNICOM 123.0

**RADIO AIDS TO NAVIGATION:** NOTAM FILE BWG.

**BOWLING GREEN (H) VORTAC** 117.9 BWG Chan  
126 N36°55.73' W86°26.61' 015° 29.5 NM to fld.  
565/02E.



**LEWISPORT**

**HANCOCK CO-RON LEWIS FLD** (KY8) 3 NE UTC-5(-4DT) N37°57.19' W86°51.43'

ST LOUIS  
L-161  
IAP

412 B FUEL 100LL NOTAM FILE KYB  
RWY 05-23: H4000X75 (ASPH) S-16.5 MIRL  
RWY 05: REIL. Trees.  
RWY 23: REIL. Trees.

**AIRPORT REMARKS:** Unattended. ACTIVATE MIRL Rwy 05-23, REIL Rwy 05 and Rwy 23-CTAF.

**WEATHER DATA SOURCES:** AWOS-3 119.775 (270) 295-3565.

**COMMUNICATIONS:** CTAF/UNICOM 123.0

**EVANSVILLE APP/DEP CON** 126.4

**RADIO AIDS TO NAVIGATION:** NOTAM FILE LOU.

**CENTRAL CITY (L) VORTAC** 109.8 CCT Chan 35 N37°22.95' W87°15.82' 030° 39.3 NM to fld. 450/01W.

**LEXINGTON**

**BLUE GRASS** (LEX) 4 W UTC-5(-4DT) N38°02.19' W84°36.35'

CINCINNATI  
H-106, L-266, 27E  
IAP, AD

979 B S4 FUEL 100LL, JET A OX 1, 2, 3 LRA Class I, ARFF Index B  
NOTAM FILE LEX

RWY 04-22: H7003X150 (ASPH-GRVD) S-140, D-169, ST-175,  
DT-275 HIRL CL 0.5% up NE  
RWY 04: MALSR. TDZL. PAPI(P4L)-GA 3.0°TCH 60'. Tree.  
RWY 22: REIL. PAPI(P4L)-GA 3.0°TCH 60'. Tree.

**RUNWAY DECLARED DISTANCE INFORMATION**

RWY 04: TORA-7003 TODA-7003 ASDA-7003 LDA-6603  
RWY 22: TORA-7003 TODA-7003 ASDA-7003 LDA-6603

**AIRPORT REMARKS:** Attended continuously. U.S. Customs user fee arpt.  
AER 22 has painted mural on retaining wall before rwy thld-gives  
illusion of elevated bridge structure can be distracting on apch.  
Flight Notification Service (ADCUS) avbl.

**WEATHER DATA SOURCES:** ASOS (859) 281-5700. LLWAS.

**COMMUNICATIONS:** ATIS 126.3 UNICOM 122.95

Ⓜ LEXINGTON APP/DEP CON 120.75 (221°-039°) 120.15 133.4  
(040°-220°)

LEXINGTON TOWER 119.1 GND CON 121.9 CLNC DEL 132.35

**AIRSPACE:** CLASS C svc continuous ctc APP CON

**RADIO AIDS TO NAVIGATION:** NOTAM FILE LEX.

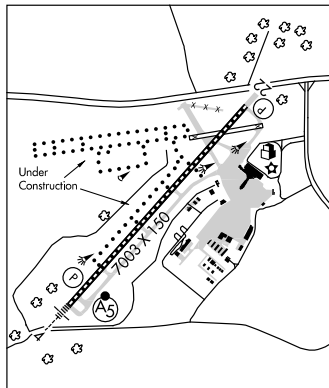
LEXINGTON (L) VORTAC 112.6 HYK Chan 73 N37°57.98'  
W84°28.35' 304° 7.6 NM to fld. 1039/00E.

BLAYD NDB (MHW/L0M) 242 LE N37°59.22' W84°39.63' 045° 3.9 NM to fld.

BRIDL NDB (L0M) 340 GN N38°07.47' W84°30.42' 226° 7.1 NM to fld.

ILS 110.1 I-LEX Rwy 04. Class IE. LOM BLAYD NDB. GS unusable 0.3 NM to thld.

ILS 111.75 I-GNJ Rwy 22. Class IA. LOM BRIDL NDB. LOC unusable byd 20° left and right of course.



**LEXINGTON** N37°57.98' W84°28.35' NOTAM FILE LEX.  
 (L) VORTAC 112.6 HYK Chan 73 304° 7.6 NM to Blue Grass. 1039/00E.  
 RCO 122.1R 112.6T (LOUISVILLE RADIO)

CINCINNATI  
 H-106, L-266, 27E

**LIBERTY-CASEY CO** (I53) 7 W UTC-5(-4DT) N37°18.51' W85°03.55'

ST LOUIS  
 L-266

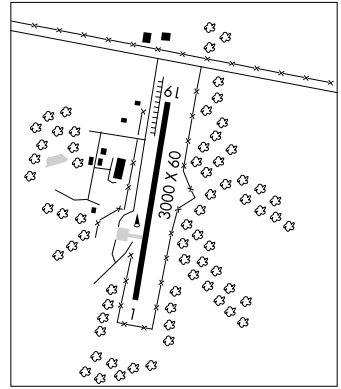
1040 NOTAM FILE LOU  
 RWY 01-19: H3000X60 (ASPH)  
 RWY 01: Trees. RWY 19: Road.

**AIRPORT REMARKS:** Unattended. VFR ops dalgt only. Trees and elevations of land to left and right of apch to Rwy 19 penetrate transitional surface. Rwy 01 lgt'd and marked radio twr 310' vicinity of rwy.

**COMMUNICATIONS:** CTAF 122.9

**RADIO AIDS TO NAVIGATION:** NOTAM FILE LOU.

**NEW HOPE (L) VOR/DME** 110.8 EWO Chan 45 N37°37.91' W85°40.55' 122° 35.3 NM to fld. 960/01E.



**LONDON-CORBIN ARPT-MAGEE FLD** (LOZ) 3 S UTC-5(-4DT) N37°05.21' W84°04.64'

CINCINNATI  
 H-9A, L-266  
 IAP

1212 B S4 FUEL 100LL, JET A1+ OX 1, 3 NOTAM FILE LOZ

RWY 06-24: H5750X150 (ASPH) S-71, D-95, ST-120, DT-151 MIRL 0.5% up SW

RWY 06: REIL. PAPI(P4L)—GA 3.0°TCH 48'. Thld dspcd 100'. Tree.

RWY 24: REIL. PAPI(P4L)—GA 4.0°TCH 73'. Thld dspcd 550'. Tower.

**AIRPORT REMARKS:** Attended dawn-dusk. Small flocks of migrating birds on and invof arpt. PAEW Rwy 06-24 750' north. ACTIVATE MIRL Rwy 06-24 and REIL Rwy 06 and 24—CTAF.

**WEATHER DATA SOURCES:** ASOS 119.075 (606) 877-1699.

HIWAS 116.1 LOZ.

**COMMUNICATIONS:** CTAF 123.0 UNICOM 123.0

RCO 122.65 122.2 122.1R 116.1T (LOUISVILLE RADIO)

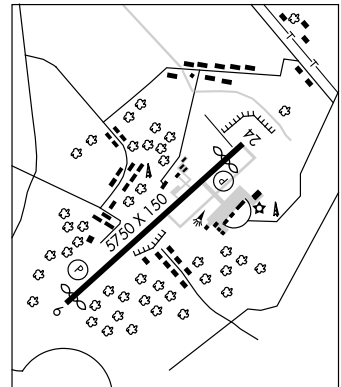
® INDIANAPOLIS CENTER APP/DEP CON 124.625

**RADIO AIDS TO NAVIGATION:** NOTAM FILE LOZ.

(L) VORTAC 116.1 LOZ Chan 108 N37°01.99' W84°06.60' 029° 3.6 NM to fld. 1245/03W. HIWAS.

VOR portion unusable 012°-060° byd 7 NM blo 10,500'.

ILS/DME 110.9 I-LOZ Chan 46 Rwy 06.



**LOUISVILLE** N38°06.21' W85°34.65' NOTAM FILE LOU.

ST LOUIS  
 H-5E, 10F, L-26F, 27E

(H) VORTAC 114.8 IUU Chan 95 330° 8.5 NM to Bowman Fld. 720/01E.

VOR portion unusable 285°-093° blo 10,000'.

RCO 122.45 122.2 122.1R (LOUISVILLE RADIO)

**LOUISVILLE**

**BOWMAN FLD** (LOU) 5 SE UTC-5(-4DT) N38°13.68' W85°39.82'

**ST LOUIS**  
L-27E  
IAP, AD

546 B S4 FUEL 100LL, JET A OX 1, 2, 3, 4 LRA NOTAM FILE LOU

**RWY 06-24:** H4326X75 (ASPH) S-30 MIRL 0.3% up SW.

**RWY 06:** PAPI(P2L)—GA 4.0° TCH 48'. Thld dsplcd 813'. Trees.

**RWY 24:** REIL. PAPI(P2L)—GA 3.8° TCH 42'. Thld dsplcd 307'. Trees.

**RWY 15-33:** H3579X75 (ASPH) S-30 MIRL 0.6% up NW.

**RWY 15:** VASI(V4L)—GA 3.0° TCH 31'. Thld dsplcd 206'. Tree.

**RWY 33:** REIL. VASI(V4L)—GA 3.0° TCH 42'. Thld dsplcd 341'. Trees.

**RUNWAY DECLARED DISTANCE INFORMATION**

**RWY 06:** TORA-4047 TODA-4357 ASDA-4316 LDA-3469

**RWY 15:** TORA-3238 TODA-3579 ASDA-3579 LDA-3373

**RWY 24:** TORA-3509 TODA-4357 ASDA-4165 LDA-3856

**RWY 33:** TORA-3373 TODA-3579 ASDA-3466 LDA-3125

**AIRPORT REMARKS:** Attended 1100-0300Z±. Be alert for birds on and in/ovf arpt during dalgt hrs. Stage 3 compliance required for turbojet acft. PPR for all acft over 30,000 lbs GWT. Call arpt manager 502-368-6524 for PPR. When twr clsd training opr prohibited. ACTIVATE MIRL Rwy 06-24 and Rwy 15-33—CTAF. Flight Notification Service (ADCUS) avbl. NOTE: See Special Notices—Terminal Area Graphic Notice.

**WEATHER DATA SOURCES:** ASOS (502) 473-0693.

**COMMUNICATIONS:** CTAF 119.5 ATIS 112.2 UNICOM 122.95

LOUISVILLE RCO 122.45 122.2 122.1R (LOUISVILLE RADIO)

Ⓡ LOUISVILLE APP/DEP CON 132.075(E) 123.675(W)

TOWER 119.5 (1200-0300Z±) GND CON 121.8 CLNC DEL 118.9

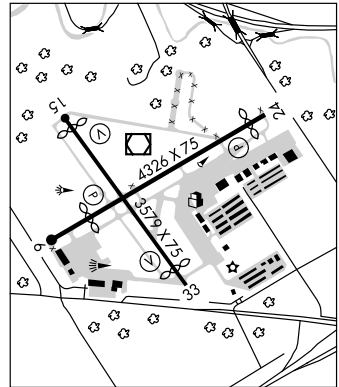
**AIRSPACE:** CLASS D svc 1200-0300Z± other times CLASS E.

**RADIO AIDS TO NAVIGATION:** NOTAM FILE LOU.

(T) VOR/DME 112.2 BQM Chan 59 N38°13.81' W85°39.89' at fld. 540/01W. VOR portion unusable 073°-063° blo 4000'.

LAANG NDB (LOM) 414 LK N38°08.70' W85°38.00' 347° 5.2 NM fld. NOTAM FILE SDF.

**COMM/NAV/WEATHER REMARKS:** Ctc Louisville Radio for airport advisory service on 119.5 when twr is clsd.



**LOUISVILLE INTL-STANDIFORD FLD** (SDF) 4 S UTC-5(-4DT) N38°10.45' W85°44.19' **ST LOUIS**  
 501 B S4 FUEL 100LL, JET A OX 4 LRA Class I, ARFF Index C NOTAM FILE SDF H-5E, 10F, L-27E  
 RWY 17R-35L: H11890X150 (CONC-GRVD) S-75, D-207, DT-360, DDT-850 IAP, AD

PCN 70 R/C/W/T HIRL CL

RWY 17R: MALSR. TDZL. PAPI(P4L)—GA 3.0° TCH 75'.

Thld dspclcd 850'.

RWY 35L: ALSF2. TDZL. PAPI(P4L)—GA 3.0° TCH 75'. Thld dspclcd 1040'.

RWY 17L-35R: H8579X150 (CONC-GRVD) S-75, D-207, DT-360,

DDT-850 PCN 70 R/C/W/T HIRL CL

RWY 17L: MALSR. TDZL PAPI(P4L)—GA 3.0° TCH 75'.

Thld dspclcd 329'. 0.3% down.

RWY 35R: ALSF2. TDZL PAPI(P4R)—GA 3.0° TCH 75'.

Thld dspclcd 450'. 0.3% up.

RWY 11-29: H7250X150 (CONC-WC) S-75, D-170, DT-360, DDT-850

PCN 59 R/C/W/T HIRL

RWY 11: Bldg. RWY 29: MALSR.

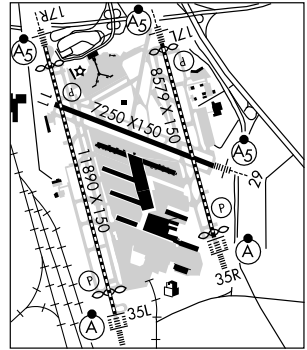
**RUNWAY DECLARED DISTANCE INFORMATION**

RWY 17L: TORA-8579 TODA-8579 ASDA-8129 LDA-7800

RWY 17R: TORA-11095 TODA-11095 ASDA-11095 LDA-10000

RWY 35L: TORA-11290 TODA-11290 ASDA-11290 LDA-10000

RWY 35R: TORA-8579 TODA-8579 ASDA-8250 LDA-7800



**AIRPORT REMARKS:** Attended continuously. Continuous construction on arpt, be alert for frequent rwy and twy closures. Birds on and invof arpt. ASDE-X Surveillance System in use: Pilots should opr transponders with Mode C on all twys and rwys. Taxi in position and hold waiver in effect from 0830Z until SR at the intersection of Rwy 17R at Twy B and at the intersection of Rwy 35L at Twy B. These rwys will be used for departures only when exercising the provisions of this waiver. Std dep point on Rwy 17R is at Twy B. Pilots must req use of Rwy 17R extension. Declared distance for tkf at Twy B ASDA/TORA/TODA 10,245'. Std dep point on Rwy 35L is at Twy B. Pilots must req use of Rwy 35L extension. Declared distance for tkf at Twy B ASDA/TORA/TODA 10,250'. Rwy 17L RVR avbl touchdown, midpoint and rollout. Rwy 17R RVR avbl touchdown, midfield and rollout. Rwy 35L RVR avbl touchdown, midfield, rollout. Rwy 35R RVR avbl touchdown, midfield and rollout. Flight Notification Service (ADCUS) avbl.

**WEATHER DATA SOURCES:** ASOS (502) 367-1492. LLWAS.

**COMMUNICATIONS:** D-ATIS 118.725 UNICOM 122.95

Ⓡ APP CON 134.15 132.075(E) 123.675(W)

Ⓡ DEP CON 132.075(E) 123.675(W)

TOWER 124.2 GND CON 121.7 CLNC DEL 126.1

**AIRSPACE:** CLASS C svc continuous ctc APP CON

**RADIO AIDS TO NAVIGATION:** NOTAM FILE LOU.

(H) VORTAC 114.8 IIU Chan 95 N38°06.21' W85°34.65' 298° 8.6 NM to fld. 720/01E.

LAANG NDB (LOM) 414 LK N38°08.69' W85°38.00' 293° 5.2 NM to fld. NOTAM FILE SDF.

ILS/DME 110.55 I-JJM Chan 42(Y) Rwy 35R. Class IIIE.

ILS 109.1 I-LKS Rwy 29. LOM LAANG NDB. LOC only. (LOC BC unusable).

ILS/DME 109.35 I-RLI Chan 30(Y) Rwy 35L. Class IIIE.

ILS/DME 111.95 I-PKI Chan 56(Y) Rwy 17L. Class IE.

ILS/DME 110.3 I-SNU Chan 40 Rwy 17R.

**MADISON** (See RICHMOND)



**MADISONVILLE MUNI** (2IØ) 5 NE UTC-6(-5DT) N37°21.36' W87°23.89'

CINCINNATI

439 B FUEL 100, JET A+ OX 3 NOTAM FILE LOU

H-5E, L-16I

RWY 05-23: H6050X100 (ASPH) S-75, D-130 HIRL 0.5% up SW

IAP

RWY 05: REIL. PAPI(P4L)—GA 3.0°TCH 33'. Trees.

RWY 23: REIL. PAPI(P4L)—GA 3.0°TCH 45'.

**AIRPORT REMARKS:** Attended Mon-Fri 1300-2300Z†, Sat-Sun; and holidays 1400-2300Z†. PAPI Rwy 05 and Rwy 23 on continuous. HIRL Rwy 05-23 preset low ints, to increase ints and ACTIVATE REIL Rwy 05 and Rwy 23—CTAF.

**WEATHER DATA SOURCES:** AWOS-3 126.475 (270) 821-4554.

**COMMUNICATIONS:** CTAF/UNICOM 122.7

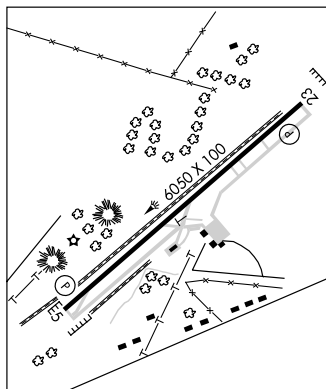
Ⓡ EVANSVILLE APP/DEP CON 126.4 (1200-0500Z†) CLNC DEL 120.1

Ⓡ INDIANAPOLIS CENTER APP/DEP CON 128.3 (0500-1200Z†)

**RADIO AIDS TO NAVIGATION:** NOTAM FILE LOU.

CENTRAL CITY (L) VORTAC 109.8 CCT Chan 35 N37°22.95'

W87°15.82' 257° 6.6 NM to fld. 450/01W.



**MARION-CRITTENDEN CO** (5M9) 1 SW UTC-6(-5DT) N37°20.18' W88°06.58'

ST LOUIS

650 B FUEL 100LL, JET A1+ NOTAM FILE LOU

L-16I

RWY 07-25: H4400X75 (ASPH) MIRL 0.5% up W

IAP

RWY 07: REIL. PAPI(P4L)—GA 3.0° TCH 32'. Trees.

RWY 25: REIL. PAPI(P4L)—GA 3.0° TCH 33'.

**AIRPORT REMARKS:** Unattended. Ctc arpt manager for current rwy conditions 270-965-4242. ACTIVATE MIRL Rwy 07-25, REIL Rwy 07 and Rwy 25, PAPI Rwy 07 and Rwy 25—CTAF.

**COMMUNICATIONS:** CTAF 122.9

**RADIO AIDS TO NAVIGATION:** NOTAM FILE PAH.

CUNNINGHAM (L) VORTACW 113.1 CNG Chan 78 N37°00.52' W88°50.22' 057° 40.0 NM to fld. 480/03E.

**MAYFIELD GRAVES CO** (M25) 3 NE UTC-6(-5DT) N36°46.18' W88°35.08'

ST LOUIS

523 B FUEL 100LL, JET A+ NOTAM FILE LOU

H-6J, L-16I

RWY 18-36: H5001X100 (ASPH) S-30 MIRL

IAP

RWY 18: REIL. PAPI(P4L)—GA 3.0° TCH 32'.

RWY 36: REIL. PAPI(P4L)—GA 3.0° TCH 42'. Trees.

**AIRPORT REMARKS:** Attended 1400Z†-dusk. ACTIVATE MIRL Rwy 18-36, REIL and PAPI Rws 18 and 36—CTAF.

**WEATHER DATA SOURCES:** AWOS-3 120.625 (270) 247-2094.

**COMMUNICATIONS:** CTAF/UNICOM 122.8

Ⓡ MEMPHIS CENTER APP/DEP CON 133.65

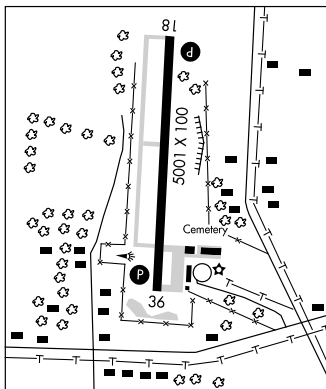
**RADIO AIDS TO NAVIGATION:** NOTAM FILE PAH.

CUNNINGHAM (L) VORTACW 113.1 CNG Chan 78 N37°00.52'

W88°50.22' 137° 18.8 NM to fld. 480/03E.

NDB (MHW) 401 G GK N36°41.46' W88°35.54' 005° 4.6 NM

to fld. NOTAM FILE LOU. Unmonitored.



**McCREARY CO** (See PINE KNOT)

**MIDDLESBORO—BELL CO** (1A6) 1 W UTC-5(-4DT) N36°36.64' W83°44.24'

CINCINNATI

1154 S4 FUEL 100LL NOTAM FILE LOU

L-25B

RWY 10-28: H3630X75 (ASPH) S-19 0.4% up W

IAP

RWY 10: Thld dsplcd 230'. Trees.

RWY 28: REIL. VASI(NSTD). Thld dsplcd 80'. Road.

**AIRPORT REMARKS:** Attended 1300Z-2200Z. For svcs call 606-242-3134 or 606-248-3563. Self service fuel avbl 24 hrs. Ultralight activity on and in/ov arpt. Rwy 28 NSTD VASI two boxes left and right of rwy, day use only.

**WEATHER DATA SOURCES:** AWOS-3 119.425 (606) 248-3095.**COMMUNICATIONS:** CTAF/UNICOM 122.8

Ⓡ INDIANAPOLIS CENTER APP/DEP 124.625

**RADIO AIDS TO NAVIGATION:** NOTAM FILE LOZ.

LONDON (L) VORTAC 116.1 LOZ Chan 108 N37°01.99' W84°06.60' 148° 31 NM to fld. 1245/03W. HIWAS.

**MONTICELLO****WAYNE CO** (EKQ) 2 N UTC-5(-4DT) N36°51.32' W84°51.37'

CINCINNATI

963 B S4 FUEL 100LL, JET A NOTAM FILE LOU

L-25A

RWY 03-21: H4000X75 (ASPH) S-12.5 MIRL

IAP

RWY 03: REIL. PAPI(P4L)—GA 3.0° TCH 40'. Trees.

RWY 21: REIL. PAPI(P4L)—GA 3.0° TCH 40'. Tree.

**AIRPORT REMARKS:** Attended 1100-2300Z. REIL Rwy 03 OTS indef.

MIRL Rwy 03-21 preset low ints; to increase ints

ACTIVATE—CTAF. PAPI Rwy 03 and Rwy 21, REIL Rwy 21

ACTIVATE—CTAF.

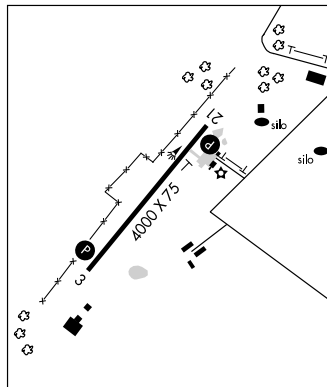
**WEATHER DATA SOURCES:** ASOS 118.825 (606)348-0862.**COMMUNICATIONS:** CTAF/UNICOM 122.8

Ⓡ INDIANAPOLIS CENTER APP/DEP CON 124.625

**RADIO AIDS TO NAVIGATION:** NOTAM FILE BNA.

LIVINGSTON (L) VORTAC 108.4 LVT Chan 21 N36°35.07'

W85°10.00' 045° 22.1 NM to fld. 1020/02W.

**MOREHEAD—ROWAN CO CLYDE A. THOMAS RGNL** (M97) 7 NW UTC-5(-4DT)

CINCINNATI

N38°12.90' W83°35.26'

H-10G, L-26G

1028 B NOTAM FILE LOU

Not insp.

IAP

RWY 02-20: H5500X100 (ASPH) S-30 MIRL

RWY 02: REIL. PAPI (P4L)—GA 3.0° TCH 30'.

RWY 20: REIL. PAPI (P4L)—GA 3.0° TCH 33'.

**AIRPORT REMARKS:** Unattended. ACTIVATE MIRL Rwy 02-20 and PAPI Rwy 02 and Rwy 20—CTAF.**COMMUNICATIONS:** CTAF/UNICOM 122.8

INDIANAPOLIS CENTER APP/DEP CON 124.225

**RADIO AIDS TO NAVIGATION:** NOTAM FILE LOU.

NEWCOME (L) VORTAC 110.4 ECB Chan 41 N38°09.50' W82°54.60' 278° 32.2 NM to fld. 1070/02W.

**MOUNT STERLING—MONTGOMERY CO** (IOB) 2 W UTC-5(-4DT) N38°03.49' W83°58.78' CINCINNATI

1019 B S4 FUEL 100LL, JET A NOTAM FILE LOU  
 RWY 03-21: H5002X75 (ASPH) S-20 MIRL 0.7% up SW

RWY 03: REIL. PAPI(P4L)—GA 4.0°. Trees.  
 RWY 21: REIL. PAPI(P2L)—GA 3.0° TCH 30'. Tree.

**AIRPORT REMARKS:** Attended 1300-0000Z†. For svc after hrs call 859-585-0844 or 859-498-6875. Self svc avbl 24 hrs. ACTIVATE MIRL Rwy 03-21, REIL Rwy 03 and 21 and PAPI Rwy 03 and Rwy 21—CTAF.

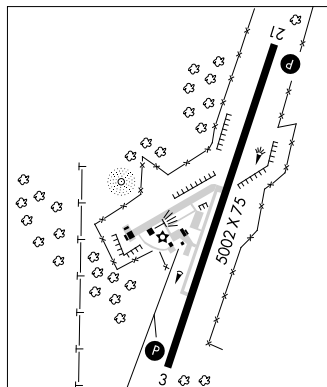
**WEATHER DATA SOURCES:** AWOS-3 120.675 (859) 498-7001.  
**COMMUNICATIONS:** CTAF/UNICOM 122.8

Ⓡ LEXINGTON APP/DEP CON 120.15

**RADIO AIDS TO NAVIGATION:** NOTAM FILE LEX.

LEXINGTON (L) VORTAC 112.6 HYK Chan 73 N37°57.98'  
 W84°28.35' 077° 24 NM to fld. 1039/00E.

NDB (MHW) 210 IOB N38°03.60' W83°58.89' at fld. NOTAM FILE LOU.



**MUHLENBERG CO** (See GREENVILLE)

**MUREY** N36°43.24' W88°17.40' NOTAM FILE LOU.

ST LOUIS

NDB (LOM) 368 EU 231° 5.1 NM to Kyle-Oakey fld.

**MURRAY**

**KYLE-OAKLEY FLD** (CEY) 4 NW UTC-6(-5DT) N36°39.88' W88°22.37'

ST LOUIS

577 B S4 FUEL 100LL, JET A+, MOGAS OX 1 NOTAM FILE LOU

H-6J, L-16I

RWY 05-23: H6203X100 (ASPH-AFSC) S-30 MIRL

IAP

RWY 05: REIL. PAPI(P4L)—GA 3.0° TCH 27'. Trees.

RWY 23: ODALS. REIL. PAPI(P4L)—GA 3.0° TCH 30'.

**AIRPORT REMARKS:** Attended Mon-Sat 1400-2300Z†, Sun 1900-2300Z†. For svc ngts call 270-978-0345. MIRL Rwy 05-23 preset on low intensity, to increase MIRL intensity and ACTIVATE PAPI Rwy 05 and Rwy 23, REIL Rwy 05 and Rwy 23 and ODALS Rwy 23—CTAF. Lgts also avbl other times by radio req on CTAF or call arpt manager 270-978-0345 or 270-489-2414.

**WEATHER DATA SOURCES:** AWOS-3 119.975 (270) 489-2424.

**COMMUNICATIONS:** CTAF/UNICOM 122.7

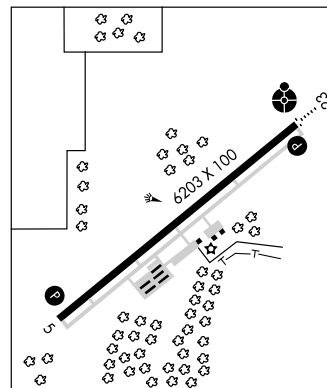
Ⓡ MEMPHIS CENTER APP/DEP CON 133.65

**RADIO AIDS TO NAVIGATION:** NOTAM FILE PAH.

CUNNINGHAM (L) VORTACW 113.1 CNG Chan 78 N37°00.52'  
 W88°50.22' 130° 30.4 NM to fld. 480/03E.

MUREY NDB (LOM) 368 EU N36°43.24' W88°17.40' 231° 5.2 NM to fld. NOTAM FILE LOU.

ILS 110.5 I-EUY Rwy 23. LOM MUREY NDB. LOC only.



**MYSTIC** N37°53.64' W86°14.67' NOTAM FILE LOU.

ST LOUIS

(L) VOR 108.2 MYS 087° 13.0 NM to Godman AAF.

H-5E, 10F, L-16J

**NEWCOMBE** N38°09.50' W82°54.60' NOTAM FILE LOU.

CINCINNATI

(L) VORTAC 110.4 ECB Chan 41 299° 12.4 NM to Olive Hill-Sellers' Fld. 1070/02W.

L-26H

RCD 122.1R 110.4T (LOUISVILLE RADIO)

**NEW HOPE** N37°37.91' W85°40.55' NOTAM FILE LOU.

ST LOUIS

(L) VOR/DME 110.8 EWO Chan 45 036° 13.8 NM to Samuels Fld. 960/01E.

L-16J, L-26F

RCD 122.1R 110.8T (LOUISVILLE RADIO)

**NOORA** N36°52.80' W86°28.90' NOTAM FILE BWG.  
 NDB (LOM) 236 BW 032° 5.9 NM to Bowling Green—Warren Co Rgnl. LOM unusable byd 10 NM.

ST LOUIS

**OHIO CO** (See HARTFORD)

**OLIVE HILL—SELLERS' FLD** (2I2) 3 SE UTC-5(-4DT) N38°15.22' W83°08.58'

CINCINNATI

1016 NOTAM FILE LOU

**RWY 02-20:** H2500X50 (ASPH)

**RWY 02:** Trees. **RWY 20:** Trees.

**AIRPORT REMARKS:** Unattended. Rwy 02-20 has widespread severe cracking with raveling and deterioration.

**COMMUNICATIONS:** CTAF 122.9

**OWENSBORO—DAVISS CO** (OWB) 3 SW UTC-6(-5DT) N37°44.33' W87°10.01'

ST LOUIS

407 B S4 **FUEL** 100LL, JET A OX 4 LRA Class I, ARFF Index B NOTAM FILE OWB

H-5E, L-16I

**RWY 18-36:** H8000X150 (CONC) S-75, D-150, ST-175, DT-200 HIRL

IAP, AD

**RWY 18:** REIL. VASI(V4L)—GA 3.0°TCH 52'.

**RWY 36:** MALS. VASI(V4L)—GA 3.0°TCH 56'. Thld dsplcd 1500'.

P-line.

**RWY 05-23:** H5000X100 (ASPH-CONC) S-40, D-40,

DT-40 MIRL

**RWY 05:** REIL. PAPI(P2L)—GA 3.0° TCH 45'.

**RWY 23:** REIL. PAPI(P2L)—GA 3.0° TCH 45'.

**RUNWAY DECLARED DISTANCE INFORMATION**

**RWY 05:** TORA-5000 TODA-5000 ASDA-5000 LDA-5000

**RWY 18:** TORA-7000 TODA-7000 ASDA-8000 LDA-8000

**RWY 23:** TORA-5000 TODA-5000 ASDA-5000 LDA-5000

**RWY 36:** TORA-8000 TODA-8000 ASDA-8000 LDA-6500

**AIRPORT REMARKS:** Attended continuously. Large flocks of birds on and in/ovf arpt. Coyotes on and in/ovf all rwys and twys. PPR 24 hours for unscheduled air carrier ops with more than 30 passenger seats call airport manager 270-685-4179. When twr clsd ACTIVATE HIRL Rwy 18-36, MIRL Rwy 05-23, MALS. Rwy 36, REIL Rwy 05, REIL Rwy 23, REIL Rwy 18, PAPI Rwy 05 and Rwy 23, VASI Rwy 36, twy and windcone lghts—CTAF.

**WEATHER DATA SOURCES:** ASOS 124.325 (270) 683-3228.

**COMMUNICATIONS:** CTAF 120.7 UNICOM 122.95

RCD 122.1R 108.6T (LOUISVILLE RADIO)

Ⓡ EVANSVILLE APP/DEP CON 126.4 (1200-0500Z‡)

Ⓡ INDIANAPOLIS CENTER APP/DEP CON 128.3 (0500-1200Z‡)

TOWER 120.7 (1200-0400Z‡) GND CON 121.7

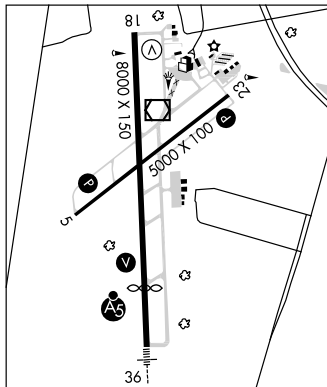
**AIRSPACE:** CLASS D svc 1200-0400Z‡ other times CLASS G.

**RADIO AIDS TO NAVIGATION:** NOTAM FILE OWB.

(T) VOR/DME 108.6 OWB Chan 23 N37°44.61' W87°09.96' at fld. 401/01E.

HIGUY NDB (LOM) 341 OW N37°38.14' W87°09.73' 359° 6.2 NM to fld.

ILS 111.5 I-OWB Rwy 36. Class I E. LOM HIGUY NDB.



**PADUCAH** N37°03.65' W88°46.43'

RCD 122.5 122.2 (LOUISVILLE RADIO) at Barkley Rgnl.

ST LOUIS

L-16H

**PADUCAH**

**BARKLEY RGNL** (PAH) 12 W UTC-6(-5DT) N37°03.62' W88°46.38'  
 410 B S4 FUEL 100LL, JET A Class I, ARFF Index A NOTAM FILE PAH

ST LOUIS  
 H-6J, L-16H  
 IAP, AD

**RWY 04-22:** H6499X150 (ASPH-GRVD) S-76, D-99, ST-118, DT-170 HIRL 0.5% up SW

**RWY 04:** MALSR. Pole.

**RWY 22:** REIL. VASI(V4L)—GA 3.0° TCH 59'. Trees.

**RWY 14-32:** H5500X150 (ASPH-GRVD) S-75, D-100, DT-170  
 MIRL 0.3% up SE

**RWY 14:** Thld dspcd 100' Tree.

**RWY 32:** REIL. PAPI(P4L). Trees.

**RUNWAY DECLARED DISTANCE INFORMATION**

**RWY 04:** TORA-6499 TODA-6499 ASDA-6499 LDA-6499

**RWY 14:** TORA-5500 TODA-5500 ASDA-5500 LDA-5400

**RWY 22:** TORA-6499 TODA-6499 ASDA-6499 LDA-6499

**RWY 32:** TORA-5500 TODA-5500 ASDA-5400 LDA-5400

**AIRPORT REMARKS:** Attended 1130-0500Z. CLOSED to unscheduled air carrier opr with more than 30 passenger seats except 24 hours PPR—call arpt manager 270-744-0521. National Weather Service on arpt call 270-744-6440. Rwy 04-22 surface condition not monitored 0400-1000Z. When twr clsd ACTIVATE HIRL Rwy 04-22, MIRL Rwy 14-32, MALSR Rwy 04, PAPI Rwy 32, REIL Rwy 22 and Rwy 32, Twy lgts and lgtd windcone—CTAF.

**WEATHER DATA SOURCES:** ASOS 118.375 (270) 744-6719.

**COMMUNICATIONS:** CTAF 119.6 UNICOM 123.0

**PADUCAH RCO** 122.5 122.2 (LOUISVILLE RADIO)

Ⓡ **MEMPHIS CENTER APP/DEP CON** 133.65

**PADUCAH TOWER** 119.6 (1200-0500Z) **GND CON** 121.7

**AIRSPACE:** CLASS D svc 1200-0500Z other times CLASS G.

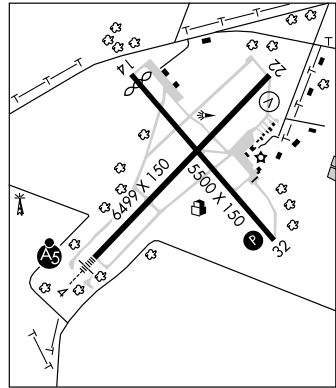
**RADIO AIDS TO NAVIGATION:** NOTAM FILE PAH.

**CUNNINGHAM (L) VORTACW** 113.1 CNG Chan 78 N37°00.52' W88°50.21' 042° 4.4 NM to fld. 480/03E.

**BELLSGRADE NDB (MHW)** 254 BDD N37°08.73' W88°40.23' 224° 7.1 NM to fld.

**ILS** 108.5 I-PAH Rwy 04.

**COMM/NAV/WEATHER REMARKS:** Emerg frequency 121.5 not avbl at twr.



**PIKE CO-HATCHER FLD** (See PIKEVILLE)

**PIKEVILLE**

**PIKE CO-HATCHER FLD** (PBX) 6 NW UTC-5(-4DT) N37°33.71' W82°33.98'

CINCINNATI  
 H-106, 126, L-26H  
 IAP

1473 B S4 FUEL 100LL, JET A+ NOTAM FILE LOU

**RWY 09-27:** H5350X100 (ASPH) S-30 MIRL 0.3% up E

**RWY 09:** REIL. PAPI(P4L)—GA 3.0° TCH 33'. Thld dspcd 350'. Trees.

**RWY 27:** REIL. PAPI(P4L)—GA 3.0° TCH 47'. Thld dspcd 350'. Fence.

**RWY 02-20:** H3600X75 (ASPH) S-12 MIRL 0.4% up S

**RWY 02:** REIL. VASI(V2L)—GA 3.0° TCH 26'. **RWY 20:** REIL. VASI(V2L)—GA 3.0° TCH 29'. Trees.

**RUNWAY DECLARED DISTANCE INFORMATION**

**RWY 09:** TORA-5350 TODA-5350 ASDA-5000 LDA-4650

**RWY 27:** TORA-5350 TODA-5350 ASDA-5000 LDA-4650

**AIRPORT REMARKS:** Attended Mon-Fri 1300-0100Z, Sat-Sun 1400-0000Z. For after hrs svc call 606-437-9548. Rwy 2-20 CLOSED indef. REIL and VASI Rwy 20 OTS indef. Rwy 02-20 MIRL OTS indef. Rwy 02-20 markings faded and obscured. ACTIVATE MIRL Rwys 02-20 and 09-27; REIL Rwys 02; 20; 09 and 27; VASI Rwys 02 and 20; PAPI Rwys 09 and 27—CTAF.

**WEATHER DATA SOURCES:** AWOS-3 121.225 (606) 437-6701.

**COMMUNICATIONS:** CTAF/UNICOM 122.8

Ⓡ **INDIANAPOLIS CENTER APP/DEP CON** 126.575

**RADIO AIDS TO NAVIGATION:** NOTAM FILE LOU.

**HAZARD (L) VOR/DME** 111.2 AZQ Chan 49 N37°23.48' W83°15.78' 077° 34.8 NM to fld. 1247/04W.

**ILS/DME** 109.7 I-PBX Chan 34 Rwy 27.

**PIKEVILLE** N37°38.27' W82°34.42'

CINCINNATI  
 L-26H

**RCO** 122.05 (LOUISVILLE RADIO)

**PINE KNOT****McCREEARY CO** (18I) 3 NW UTC-5(-4DT) N36°41.72' W84°23.49'CINCINNATI  
L-25A

1370 B FUEL 100LL NOTAM FILE LOU

RWY 04-22: H3000X75 (ASPH) S-8 MIRL

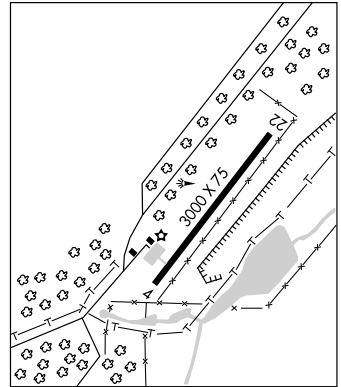
RWY 04: REIL. Trees. RWY 22: REIL.

AIRPORT REMARKS: Unattended. 24 hr credit card svc avbl for fuel.

ACTIVATE MIRL Rwy 04-22 and REIL Rwy 04 and Rwy 22—CTAF.

COMMUNICATIONS: CTAF/UNICOM 123.05

RADIO AIDS TO NAVIGATION: NOTAM FILE LOZ.

LONDON (L) VORTAC 116.1 LOZ Chan 108 N37°01.99'  
W84°06.60' 217° 24.4 NM to fld. 1245/03W. HIWAS.**PRESTONSBURG****BIG SANDY RGNL** (K22) 9NE UTC-5(-4DT) N37°45.06' W82°38.20'CINCINNATI  
H-106, 126, L-26H  
IAP

1221 B FUEL 100LL, JET A1+ NOTAM FILE LOU

RWY 03-21: H5000X100 (ASPH) S-30 MIRL 1.0% up NE

RWY 03: REIL. PAPI(P4L)—GA 4.0° TCH 28'. Pole. RWY 21: REIL. PAPI(P4L)—GA 3.0° TCH 28'.

AIRPORT REMARKS: Attended 1300Z†-Dusk. Deer and birds on and infov arpt. ACTIVATE MIRL Rwy 03-21 and REIL Rwy 03 and Rwy 21—CTAF.

WEATHER DATA SOURCES: AWOS-3 120.175 (606) 298-4143.

COMMUNICATIONS: CTAF/UNICOM 123.05

® HUNTINGTON APP/DEP 119.75

RADIO AIDS TO NAVIGATION: NOTAM FILE LOU.

NEWCOMBE (L) VORTAC 110.4 ECB Chan 41 N38°09.50' W82°54.60' 154° 27.7 NM to fld. 1070/02W.

**PRINCETON-CALDWELL CO** (2MØ) 2 NE UTC-6(-5DT) N37°06.91' W87°51.42'ST LOUIS  
L-16I

584 B FUEL 100LL NOTAM FILE LOU

RWY 05-23: H4099X75 (ASPH) S-12 MIRL

RWY 05: Berm. RWY 23: Trees.

AIRPORT REMARKS: Unattended. Fuel 24 hr credit card svc avbl. ACTIVATE MIRL Rwy 05-23—CTAF.

COMMUNICATIONS: CTAF/UNICOM 122.8

RADIO AIDS TO NAVIGATION: NOTAM FILE LOU.

CENTRAL CITY (L) VORTAC 109.8 CCT Chan 35 N37°22.95' W87°15.82' 242° 32.6 NM to fld. 450/01W.

**PROVIDENCE-WEBSTER CO** (8M9) 2 NE UTC-6(-5DT) N37°25.49' W87°44.17'ST LOUIS  
L-16I

393 B NOTAM FILE LOU

RWY 16-34: H3800X70 (ASPH) S-7.5 MIRL

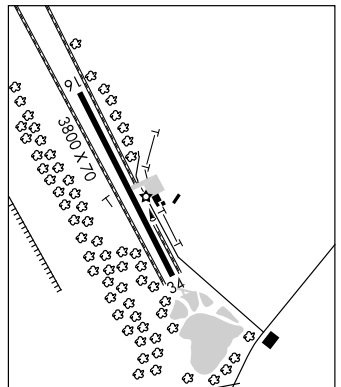
RWY 16: Trees. RWY 34: Trees.

AIRPORT REMARKS: Unattended. Ultralight activity on and infov arpt.

ACTIVATE MIRL Rwy 16-34—CTAF.

COMMUNICATIONS: CTAF/UNICOM 122.8

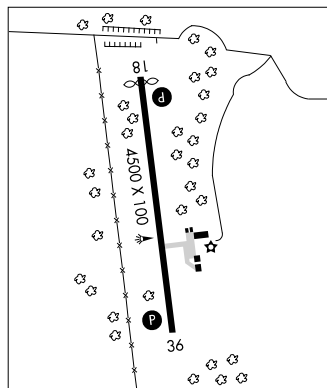
RADIO AIDS TO NAVIGATION: NOTAM FILE LOU.

CENTRAL CITY (L) VORTAC 109.8 CCT Chan 35 N37°22.95'  
W87°15.82' 278° 22.7 NM to fld. 450/01W.

**RICHMOND**

**MADISON** (I39) 8 SW UTC-5(-4DT) N37°37.85' W84°19.94'  
 1002 B FUEL 100LL, JET A1+ NOTAM FILE LOU  
**RWY 18-36:** H4500X100 (ASPH) S-12.5 MIRL 0.7% up S  
**RWY 18:** REIL. PAPI(P4L)—GA 3.0° TCH 22'. Thid dspicd 90'.  
**RWY 36:** REIL. PAPI(P4L)—GA 3.0° TCH 24'. Trees.  
**AIRPORT REMARKS:** Attended Mon-Sat 1300-2200Z±, Sun  
 1700-2200Z±. Rwy 18-36 cracking with water/sediment weeping  
 on both sides of rwy sfc. ACTIVATE MIRL, PAPI and REIL Rwy  
 18-36—CTAF.  
**WEATHER DATA SOURCES:** AWOS-3 119.625 (859) 985-5969.  
**COMMUNICATIONS:** CTAF/UNICOM 122.8  
**MADISON RCD 122.3** (LOUISVILLE RADIO)  
 Ⓡ **LEXINGTON APP/DEP CON 120.15**  
**RADIO AIDS TO NAVIGATION:** NOTAM FILE LEX.  
**LEXINGTON (L) VORTAC** 112.6 HYK Chan 73 N37°57.98'  
 W84°28.35' 162° 21.2 NM to fld. 1039/00E.

**CINCINNATI**  
 L-266  
 IAP

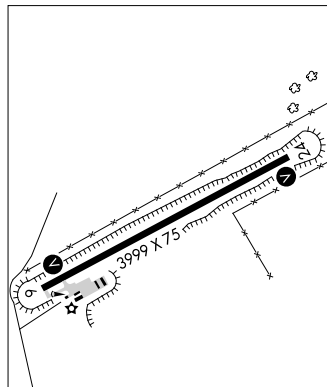


**ROUGH RIVER STATE PARK** (See FALLS-OF-ROUGH)

**RUSSELL CO** (See JAMESTOWN)

**RUSSELLVILLE-LOGAN CO** (4M7) 4 SE UTC-6(-5DT) N36°48.00' W86°48.61'  
 689 B S2 FUEL 100LL, JET A NOTAM FILE LOU  
**RWY 06-24:** H3999X75 (ASPH) S-12.5 MIRL 0.9% up SW  
**RWY 06:** REIL. VASI(V2L)—GA 3.0° TCH 25'. Trees.  
**RWY 24:** REIL. VASI(V2L)—GA 3.0° TCH 25'. Trees.  
**AIRPORT REMARKS:** Attended dalgt hours. VASIs opr dusk-dawn. Rwy 06  
 and 24 REIL OTS indef. ACTIVATE VASI Rwys 06 and 24—CTAF.  
 Dusk-dawn ACTIVATE MIRL Rwy 06-24—CTAF.  
**COMMUNICATIONS:** CTAF/UNICOM 122.7  
 Ⓡ **MEMPHIS CENTER APP/DEP CON 133.85**  
**RADIO AIDS TO NAVIGATIONS:** NOTAM FILE BWG.  
**BOWLING GREEN (H) VORTACW** 117.9 BWG Chan  
 126 N36°55.73' W86°26.61' 245° 19.3 NM to fld.  
 565/02E.

**ST LOUIS**  
 L-161  
 IAP



**SAMUELS FLD** (See BARDSTOWN)

**SCREAMING EAGLE** N36°40.59' W87°29.51' NOTAM FILE LOU.  
 (L) TACAN Chan 96 HWX (114.9) at Campbell AAF. 572/1W.  
 TACAN unusable:  
 045°-065° byd 21 NM

**ST LOUIS**  
 L-161

066°-044°

**SOMERSET**

**LAKE CUMBERLAND RGNL** (SME) 3 S UTC-5(-4DT) N37°03.22' W84°36.94'

927 B FUEL 100LL, JET A Class II, ARFF Index A NOTAM FILE SME

RWY 05-23: H5800X100 (ASPH) S-40, D-70, DT-125 MIRL

RWY 05: REIL. PAPI(P4R)—GA 3.0° TCH 44'. Thld dsplcd 513'.  
Ground.

RWY 23: REIL. PAPI(P4L)—GA 4.0° TCH 41'. Thld dsplcd 300'.  
Trees.

**RUNWAY DECLARED DISTANCE INFORMATION**

RWY 05: TORA-5800 TODA-5800 ASDA-5800 LDA-5287

RWY 23: TORA-5800 TODA-5800 ASDA-5800 LDA-5500

**AIRPORT REMARKS:** Attended 1200Z†-dusk. Index A ARFF equip avbl only during scheduled air carrier ops. CLOSED to unscheduled air carrier ops with more than 30 passenger seats except 24 hr PPR call arpt manager 606-678-4554.

**WEATHER DATA SOURCES:** AWOS-3 120.050 (606) 679-5710.

**COMMUNICATIONS:** CTAF/UNICOM 122.8

SOMERSET RCO 122.55 (LOUISVILLE RADIO)

Ⓡ INDIANAPOLIS CENTER APP/DEP CON 124.625

**RADIO AIDS TO NAVIGATION:** NOTAM FILE LOZ.

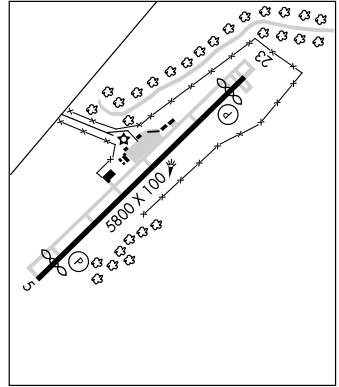
LONDON (L) VORTAC 116.1 LOZ Chan 108 N37°01.99'

W84°06.60' 276° 24.3 NM to fld. 1245/03W. HIWAS.

CUMBERLAND RIVER NDB (MHW) 388 CDX N36°59.77'

W84°40.88' 048° 4.7 NM to fld. NOTAM FILE LOU. NDB unmonitored.

ILS/DME 109.3 I-SME Chan 30 Rwy 05. GS unusable byd 3° left of centerline and byd 8° right of centerline all distances and altitudes. Autopilot coupled opch blo 1,620 ft not authorized.



CINCINNATI  
H-9A, L-26G  
IAP

**SPRINGFIELD** N37°38.08' W85°14.19' NOTAM FILE LOU.

NDB (MHW) 429 IKY at Lebanon-Springfield.

ST LOUIS  
L-26F

**SPRINGFIELD**

**LEBANON-SPRINGFIELD** (6I2) 3 S UTC-5(-4DT) N37°38.01' W85°14.51'

866 B FUEL 100LL, JET A NOTAM FILE LOU

RWY 11-29: H5000X75 (ASPH) S-10 MIRL 0.8% up E

RWY 11: REIL. PAPI(P4L)—GA 3.0° TCH 35'. Thld dsplcd 125'.  
Trees.

RWY 29: REIL. PAPI(P4L)—GA 3.3° TCH 27'. Thld dsplcd 200'.  
Trees.

**AIRPORT REMARKS:** Attended Mon-Sat 1400-2200Z†, Sun 1800-2200Z†. Ultralight activity invof arpt. ACTIVATE MIRL Rwy 11-29, REIL Rwy 11 and Rwy 29 and PAPI Rwy 11 and Rwy 29—CTAF.

**WEATHER DATA SOURCES:** AWOS-3 119.725 (866) 754-5623.

**COMMUNICATIONS:** CTAF/UNICOM 122.8

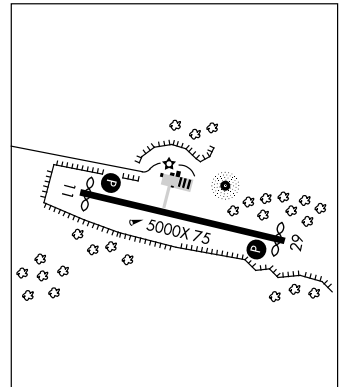
Ⓡ INDIANAPOLIS CENTER APP/DEP CON 124.625

**RADIO AIDS TO NAVIGATION:** NOTAM FILE LOU.

NEW HOPE (L) VOR/DME 110.8 EWO Chan 45 N37°37.91'

W85°40.55' 089° 20.7 NM to fld. 960/01E.

SPRINGFIELD NDB (MHW) 429 IKY N37°38.08' W85°14.19'  
at fld.



ST LOUIS  
H-5E, 10F, L-26F  
IAP



**STANTON** (I50) 1 E UTC-5(-4DT) N37°51.00' W83°50.75'

CINCINNATI  
L-266

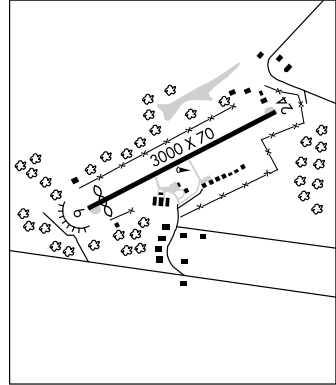
651 FUEL 100LL NOTAM FILE LOU  
 RWY 06-24: H3000X70 (ASPH) S-8 MIRL  
 RWY 06: REIL. Thld dsplcd 220'. Trees.  
 RWY 24: REIL. Road.

**AIRPORT REMARKS:** Attended continuously. Glider and ultralight activity on weekends. ACTIVATE MIRL Rwy 06-24 and REIL Rwy 06 and Rwy 24—CTAF.

**COMMUNICATIONS:** CTAF/UNICOM 122.8

**RADIO AIDS TO NAVIGATION:** NOTAM FILE LEX.

LEXINGTON (L) VORTAC 112.6 HYK Chan 73 N37°57.98'  
 W84°28.35' 103° 30.6 NM to fld. 1039/00E.



**STUART POWELL FLD** (See DANVILLE)

**STURGIS MUNI** (TWT) 2 E UTC-6(-5DT) N37°32.51' W87°57.26'

ST LOUIS  
H-5E, L-161  
IAP

372 B FUEL 100LL, JET A1+ NOTAM FILE LOU  
 RWY 18-36: H5000X150 (ASPH) S-30, D-50 MIRL  
 RWY 18: REIL. PAPI(P2L)—GA 3.5° TCH 30'.  
 RWY 36: REIL. PAPI(P2L)—GA 3.0° TCH 44'. Trees.

**AIRPORT REMARKS:** Attended 1300-2300Z†. For fuel after 2200Z† call 270-836-6036. ACTIVATE MIRL Rwy 18-36, PAPI Rwy 18 and Rwy 36 and REIL Rwy 18 and Rwy 36—CTAF.

**WEATHER DATA SOURCES:** AWOS-3 118.775 (270) 333-2967.

**COMMUNICATIONS:** CTAF/UNICOM 122.8

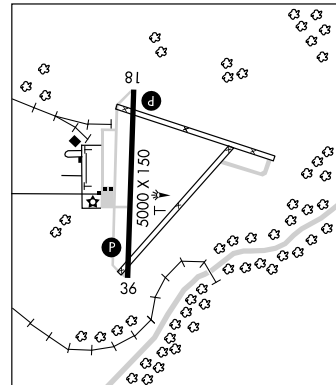
EVANSVILLE APP/DEP CON 126.4 (1200-0500Z†)

MEMPHIS CENTER APP/DEP CON 133.65 (0500-1200Z†)

**RADIO AIDS TO NAVIGATION:** NOTAM FILE HUF.

POCKET CITY (H) VORTACW 113.3 PXV Chan 80 N37°55.70'  
 W87°45.74' 199° 24.9 NM to fld. 384/03E. HIWAS.

TRADEWATER NDB (MHW) 276 TWT N37°28.00' W87°56.82'  
 356° 4.5 NM to fld. NOTAM FILE LOU. (Unmonitored 0000-1200Z†).



**TAYLOR CO** (See CAMPBELLSVILLE)

**TOMPKINSVILLE—MONROE CO** (TZV) 2 NE UTC-6(-5DT) N36°43.74' W85°39.14'

ST LOUIS

1036 S2 B FUEL 100LL NOTAM FILE LOU

L-25A

RWY 04-22: H400X75(ASPH) S-12 MIRL

IAP

RWY 04: REIL. VASI(V2L)—GA 3.0°TCH 35'. Pole.

RWY 22: REIL. VASI(V2L)—GA 3.0°TCH 42'. Tree.

**AIRPORT REMARKS:** Unattended. Rwy 04 and 22 REIL OTS indef.

ACTIVATE MIRL Rwy 04-22; REIL and VASI Rwy 04 and Rwy 22—CTAF.

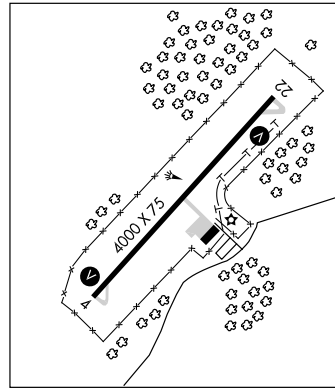
**COMMUNICATIONS:** CTAF/UNICOM 122.8

MEMPHIS CENTER APP/DEP CON 132.1

**RADIO AIDS TO NAVIGATION:** NOTAM FILE BNA.

LIVINGSTON (L) VORTAC 108.4 LVT Chan 21 N36°35.07'

W85°10.00' 292° 25 NM to fld. 1020/02W.



**TRADEWATER** (See DAWSON SPRINGS)

**TRADEWATER** N37°28.00' W87°56.82' NOTAM FILE LOU.

ST LOUIS

NDB (MHW) 276 TWT 357° 4.5 NM to Sturgis Muni. (Unmonitored 0000-1200Z±)

L-16I

**TUCKER—GUTHRIE MEML** (See HARLAN)

**WAYNE CO** (See MONTICELLO)

**WENDELL H FORD** (See HAZARD)

**WEST LIBERTY** (913) 1 S UTC-5(-4DT) N37°54.87' W83°15.13'

CINCINNATI

934 NOTAM FILE LOU

RWY 07-25: H2400X60 (ASPH) S-9

RWY 07: Trees. RWY 25: Trees.

**AIRPORT REMARKS:** Unattended. Call 606-434-4065 for arpt conditions. CAUTION—tkf/lbg—turbulence from surrounding wooded hills, no wind indicator.

**COMMUNICATIONS:** CTAF 122.9

**WILLIAMSBURG—WHITLEY CO** (W38) 4 NNW UTC-5(-4DT) N36°47.70' W84°11.97'

CINCINNATI

1178 B FUEL 100LL, JET A NOTAM FILE LOU

H-9A, L-25B

RWY 02-20: H5500X100(ASPH) S-30, D-45 MIRL 0.4% up N

IAP

RWY 02: REIL. PAPI(P4L)—GA 3.17° TCH 35'. Trees.

RWY 20: REIL. PAPI(P4L)—GA 3.17° TCH 30'. Trees.

**AIRPORT REMARKS:** Attended Mon-Fri 1400-2200Z±. ACTIVATE MIRL Rwy 02-20, REIL Rwy 02 and Rwy 20—CTAF.

**WEATHER DATA SOURCES:** AWOS-3 119.575 (606) 549-1585.

**COMMUNICATIONS:** CTAF/UNICOM 122.7

® INDIANAPOLIS CENTER APP/DEP 124.625

**RADIO AIDS TO NAVIGATION:** NOTAM FILE LOZ.

LONDON (L) VORTAC 116.1 LOZ Chan 108 N37°01.99' W84°06.60' 200° 14.9 NM to fld. 1245/03W.

HIWAS.

**YORK** N38°38.65' W82°58.70' NOTAM FILE LOU.

CINCINNATI

(L) VORTAC 112.8 YRK Chan 75 118° 12.7 NM to Ashland Rgnl. 1040/05W.

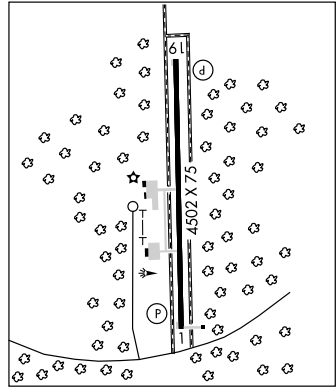
L-26H

RCO 122.1R 112.8T (LOUISVILLE RADIO)

**AHOSKIE**

**TRI-CO** (ASJ) 9 W UTC-5(-4DT) N36°17.85' W77°10.25'  
 68 B FUEL 100LL, JET A1+ NOTAM FILE ASJ  
**RWY 01-19:** H4502X75 (ASPH) S-35, D-45 MIRL  
**RWY 01:** REIL. PAPI(P2L)—GA 3.05° TCH 39'. Road.  
**RWY 19:** REIL. PAPI(P2L)—GA 3.0° TCH 36'. Tree.  
**AIRPORT REMARKS:** Attended Mon-Sat 1400Z±-dusk, Sun  
 1900Z±-dusk. Rwy 01-19 -4' ditch 120' left and right of  
 centerline. REIL Rwy 01 OTS indef. REIL Rwy 19 OTS indef. PAPI  
 Rwy 19 OTS indef. ACTIVATE MIRL Rwy 01-19, REIL Rwy 01 and  
 Rwy 19—CTAF.  
**WEATHER DATA SOURCES:** AWOS-3 119.075 (252) 345-2967.  
**COMMUNICATIONS:** CTAF/UNICOM 122.8  
**WASHINGTON CENTER APP/DEP CON 123.85**  
**RADIO AIDS TO NAVIGATION:** NOTAM FILE RDU.  
**COFIELD (L) VORTAC 114.6** CVI Chan 93 N36°22.37'  
 W76°52.29' 262° 15.2 NM to fld. 70/09W.

**WASHINGTON**  
 L-35C, 366  
 IAP



**AIR HARBOR** (See GREENSBORO)

**AIRLI** N34°11.48' W77°51.98' NOTAM FILE ILM.  
**NDB (LOM) 281** IL 346° 5.1 NM to Wilmington Intl. Unmonitored when twr clsd.

**CHARLOTTE**

**ALBEMARLE****STANLY CO** (VUJ) 4 NE UTC-5(-4DT) N35°25.00' W80°09.05'

CHARLOTTE

609 B S4 FUEL 100LL, JET A1+ OX 2 TPA—See Remarks NOTAM FILE VUJ

H-9B, 12G, L-25E, 36E

RWY 04R-22L: H5500X100 (ASPH) D-130, ST-175 MIRL 0.6% up SW

IAF

RWY 04R: REIL. PAPI(P2L)—GA 3.0° TCH 39'. Trees.

RWY 22L: REIL. PAPI(P2L)—GA 3.0° TCH 40'. Tree.

RWY 04L-22R: H3500X75 (ASPH) D-130, ST-175 MIRL  
0.3% up SW

RWY 04L: Fence. RWY 22R: Trees.

**AIRPORT REMARKS:** Attended 1300-0100Z†. Fuel avbl from FBO 1300-0100Z† other times PPR, C704-982-9013. Self-service fuel available 24 hrs with credit card. Government credit card accepted. Be alert for high speed low level mil acft in vicinity. Frequent ngt mil opr. Frequent assault ops to Rwy 22R. Deer and bird hazard. TPA—1709 (1100), rectangular 2309 (1700), overhead 2809 (2200). No maintenance personnel or equipment. No cargo handling equipment, hangar space and security avbl. Fire protection limited. Regional Training Site (RTS) support coordinated thru 145 AW/CE DSN 231-4229. Air National Guard ramp rstd to mil use only with PPR. Maximum three C-130 acft. Ctc 145 AW Afld Management DSN 231-4177, C704-391-4177. ACTIVATE MIRL Rwy 04L-22R and Rwy 04R-22L and REIL Rwy 04R and Rwy 22L—CTAF. PAPI Rwy 04R and Rwy 22L on during twr opr, other times—CTAF.

**WEATHER DATA SOURCES:** AWOS-3 128.175 (704) 986-2097.**COMMUNICATIONS:** CTAF 126.275 UNICOM 123.0

CHARLOTTE APP/DEP CON 128.32 CLNC DEL 128.5

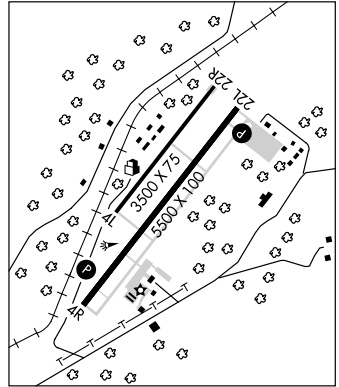
TOWER 126.275 (Mon-Fri 1300-0300Z†) except holidays or by NOTAM. GND CON 121.75 CLNC DEL 121.75

**AIRSPACE:** CLASS D svc Mon-Fri 1300-0300Z† except holidays or by NOTAM, other times CLASS G.**RADIO AIDS TO NAVIGATION:** NOTAM FILE RDU.

SANDHILLS (L) VORTAC 111.8 SDZ Chan 55 N35°12.93' W79°35.28' 297° 30.2 NM to fld. 590/03W.

ALLER NDB (MHW/LOM) 346 VU N35°29.35' W80°05.01' 223° 5.5 NM to fld.

ILS 110.55 I-VUJ Rwy 22L. LOM ALLER NDB.

**COMM/NAV/WEATHER REMARKS:** Charlotte CLNC DEL OTS indef. Twr svc provided by Air Guard.**ALBERT J. ELLIS** (See JACKSONVILLE)**ALLER** N35°29.35' W80°05.01' NOTAM FILE RDU.

CHARLOTTE

NDB (MHW/LOM) 346 VU 223° 5.6 NM to Stanly Co.

L-25E, 36F

**ALWOOD** N35°42.41' W77°22.31' NOTAM FILE PGV.

CHARLOTTE

NDB (MHW) 230 AQE 198° 4.3 NM to Pitt-Greenville.

L-35C

**ANDREWS****WESTERN CAROLINA RGNL** (RHP) 2 W UTC-5(-4DT) N35°11.71' W83°51.78'

ATLANTA

1697 B S4 FUEL 100LL, JET A, A1+ OX 1, 2 NOTAM FILE RHP

H-9B, 12F, L-25B

RWY 08-26: H5500X100 (ASPH) S-25, D-45 MIRL 0.3% up NE

IAF

RWY 08: REIL. PAPI(P2L)—GA 3.5° TCH 38'. Railroad. Rgt tfc.

RWY 26: PAPI (P2L)—GA 4.0° TCH 44'. Trees.

**AIRPORT REMARKS:** Attended Nov-Mar 1300-2200Z†, Apr-Oct 1300-0000Z†. For fuel svc after hrs call 828-321-5114. Low flying acft overfly arpt. For information ctc FSS. Rwy 08, 8' drop-off, 108 ft from thld both sides in rwy safety area. Twy unlgtd. ACTIVATE REIL Rwy 08—CTAF. PAPI Rwy 08 and Rwy 26 opr continuously. MIRL Rwy 08-26 on dusk-dawn. To incr ints—CTAF.

**WEATHER DATA SOURCES:** AWOS-3 119.675 (828) 321-1049.**COMMUNICATIONS:** CTAF/UNICOM 122.8

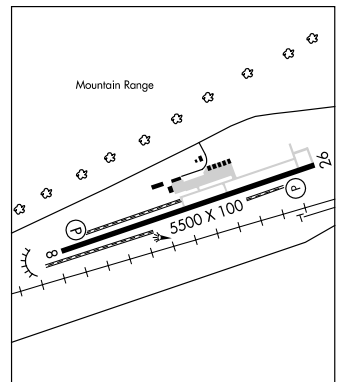
ATLANTA CENTER APP/DEP CON 134.8

**RADIO AIDS TO NAVIGATION:** NOTAM FILE MCN.

HARRIS (L) VORTACW 109.8 HRS Chan 35 N34°56.58'

W83°54.94' 010° 15.3 NM to fld. 3660/00E.

HIWAS.



**ANSON CO** (See WADESBORO)

**ASHE CO** (See JEFFERSON)

**ASHEBORO RGNL** (HBI) 6 SW UTC-5(-4DT) N35°39.27' W79°53.69'

**CHARLOTTE**

671 B S4 FUEL 100LL, JET A1+ NOTAM FILE HBI

H-9B, 12G, L-25E, 36F

RWY 03-21: H5501X100 (ASPH) S-20 MIRL

IAP

RWY 03: REIL. PAPI(P2L)—GA 3.5° TCH 50'.

RWY 21: REIL. PAPI(P2L)—GA 3.0° TCH 35'. Trees.

**AIRPORT REMARKS:** Attended Oct-May 1300Z±-dusk, Jun-Sep 1300Z±-0100Z±. 24 hr self svc avbl with credit card. Rwy 03 has 40' dropoff 400' from thld. Terrain rising south of the arpt.

ACTIVATE REIL Rwy 03 and 21, PAPI Rwy 03 and Rwy 21 after 0400Z±, MIRL Rwy 03-21—CTAF.

**WEATHER DATA SOURCES:** AWOS-3 119.275 (336) 626-7933.

**COMMUNICATIONS:** CTAF/UNICOM 122.8

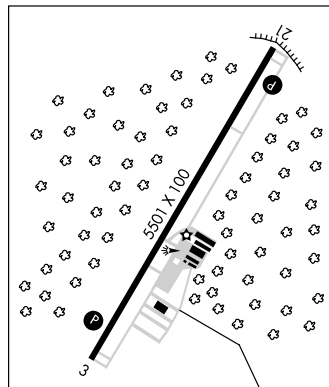
Ⓡ GREENSBORO APP/DEP CON 118.5

GCO 130.70 (FLIGHT SERVICES)

**RADIO AIDS TO NAVIGATION:** NOTAM FILE GSO.

**GREENSBORO (H) VORTAC** 116.2 GSO Chan 109 N36°02.74' W79°58.58' 173° 23.8 NM to fld. 879/03W. **HIWAS.**

**CITY LAKE NDB (MHW)** 266 CQJ N35°42.98' W79°51.92' 209° 4 NM to fld. NOTAM FILE HBI.



**ASHEE** N36°26.04' W81°19.32' NOTAM FILE GEV.

**CINCINNATI**

NDB (MHW/LOM) 410 JU 276° 4.7 NM to Ashe Co.

L-25D

**ASHEVILLE RGNL** (AVL) 9 S UTC-5(-4DT) N35°26.17' W82°32.51'

**ATLANTA**

2165 B S2 FUEL 100LL, JET A OX 3 Class I, ARFF Index B NOTAM FILE AVL

H-9B, 12G, L-25C

RWY 16-34: H8001X150 (ASPH-GRVD) S-120, D-160, ST-175, DT-260 HIRL CL

IAP, AD

RWY 16: MALSR. PAPI(P4L)—GA 3.0° TCH 54'. 0.4% down.

RWY 34: MALSR. TDZL. VASI(V4L)—GA 2.8° TCH 57'. Rgt tfc. 0.9% up.

**AIRPORT REMARKS:** Attended continuously. PPR for unscheduled air carrier opr with more than 30 passenger seats 0400-1200Z±; call arpt manager 828-684-2226. Rwy 16 touchdown rwy visual range avbl. HIRL preset to off when twr clsd, to increase ints and ACTIVATE HIRL and MALSR Rwy 16 and Rwy 34—CTAF.

**WEATHER DATA SOURCES:** ASOS (828) 681-0131. LLWAS

**COMMUNICATIONS:** CTAF 121.1 ATIS 120.2 UNICOM 122.95

Ⓡ APP/DEP CON 125.8 (340-159°) 124.65 (160-339°) 1130-0400Z±

ATLANTA CENTER APP/DEP CON 132.625 (0400-1130Z±)

TOWER 121.1 (1130-0400Z±) GND CON 121.9

**AIRSPACE:** CLASS C svc 1130-0400Z± ctc APP CON other times CLASS G.

**RADIO AIDS TO NAVIGATION:** NOTAM FILE RDU.

**SUGARLOAF MOUNTAIN (L) VORTAC** 112.2 SUG Chan 59 N35°24.39' W82°16.12' 280° 13.5 NM to fld. 3970/02W.

**BROAD RIVER NDB (HW)** 379 BRA N35°16.37' W82°28.26'

344° 10.4 NM to fld. NOTAM FILE AVL. (Unmonitored when twr closed).

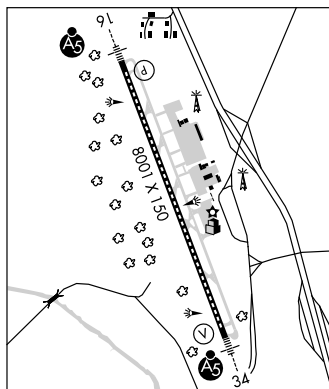
**KEANS NDB (LOM)** 357 IM N35°31.97' W82°35.25' 163° 6.2 NM to fld.

ILS 110.5 I-AVL Rwy 34. Class IB. (Unmonitored when twr clsd).

ILS 110.9 I-IMO Rwy 16. Class IA. LOM KEANS NDB. (LOC only). ILS not avbl when twr clsd. Localizer unusable byd 20° rgt of course. Localizer unusable within .10 NM from thld.

ASR (1130-0400Z±)

**COMM/NAV/WEATHER REMARKS:** Communications unavailable blo 6,000' except by RALEIGH RADIO on 122.1R when avbl app con clsd. ASOS wind unreliable when twr closed.



**AVERY CO/MORRISON FLD** (See SPRUCE PINE)

**BARRETTS MOUNTAIN** N35°52.13' W81°14.43' NOTAM FILE RDU.  
 (L) VOR/DME 110.8 BZM Chan 45 230°10.6 NM to Hickory Rgnl. 1880/06W.  
 RCO 122.1R 110.8T (RALEIGH RADIO)

CHARLOTTE

L-25D

**BEAUFORT**

**MICHAEL J. SMITH FLD** (MRH) 1 N UTC-5(-4DT) N34°44.01' W76°39.64'

CHARLOTTE

11 B S4 FUEL 100LL, JET A1+ OX 1,2 LRA NOTAM FILE MRH

L-35B

Rwy 08-26: H4249X100 (ASPH) D-60 MIRL

IAP

Rwy 08: Brush. Rwy 26: Trees.

Rwy 03-21: H4191X150 (ASPH) S-12.5 MIRL

Rwy 03: REIL. PAPI(P2L)—GA 3.0°TCH 20'. Thld dspcd 186'. Road.

Rwy 21: REIL. PAPI(P2L)—GA 3.0°TCH 24'. Trees.

Rwy 14-32: H4001X100 (ASPH) S-12.5

Rwy 14: Boat. Rwy 32: Thld dspcd 490'. Trees.

**AIRPORT REMARKS:** Attended 1300Z±-dusk. For svc after hrs call 252-723-9874 or 252-725-7230. Deer and birds on and invof arpt. Noise abatement procedures in effect. Rwy 08-26 is preferred rwy, wind and safety permitting. Avoid overflight of Beaufort Waterfront. Ctc arpt manager for further info 252-728-1928. ACTIVATE MIRL Rwy 03-21 and Rwy 08-26, PAPI Rwy 03 and Rwy 21, REIL Rwy 03 and Rwy 21—CTAF.

**WEATHER DATA SOURCES:** ASOS 135.375 (252) 728-2055.

**COMMUNICATIONS:** CTAF/UNICOM 122.8

Ⓡ CHERRY POINT APP/DEP CON 124.1 CLNC DEL 125.65

**RADIO AIDS TO NAVIGATION:** NOTAM FILE ISO.

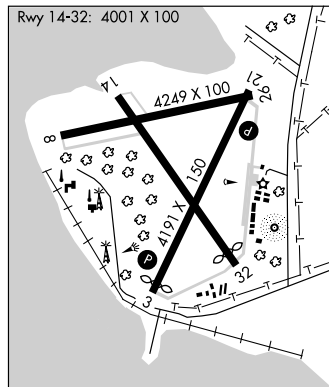
KINSTON (L) VORTAC 109.6 ISO Chan 33 N35°22.26'

W77°33.50' 136° 58.4 NM to fld. 106/05W.

MOREHEAD NDB (MHW) 269 MRH N34°43.87' W76°39.73'

at fld. NOTAM FILE MRH. NDB unmonitored.

ILS 108.5 I-BFO Rwy 26. Localizer only.



**BILLY MITCHELL** (See HATTERAS)

**BLADENBORO** (3W6) 0 E UTC-5(-4DT) N34°33.01' W78°46.98'

CHARLOTTE

115 NOTAM FILE RDU

Rwy 02-20: 2850X135 (TURF)

Rwy 02: Trees. Rwy 20: Trees.

**AIRPORT REMARKS:** Unattended.

**COMMUNICATIONS:** CTAF 122.9

**BOGUE MCALF** (NJM) MC 4 E UTC-5(-4DT) N34°41.43' W77°01.78' CHARLOTTE  
 21 B TPA—See Remarks NOTAM FILE RDU Not insp. L-35B  
**RWY 05-23:** 3997X96 (PSP) S-57, T-150, ST-175 HIRL CL DIAP  
**RWY 05:** MALSF. OLS. TDZL. **RWY 23:** MALSF. OLS. TDZL.  
**ARRESTING GEAR/SYSTEM**  
**RWY 05** M21(B) (660') M21(B) (652') **RWY 23**  
**MILITARY SERVICE:** **LGT** Rwy 05 and 23 apch lgt NSTD. Apch lgt have 10 bars 100 ft apart, first 5 bars have strobe lgt in center. **A-GEAR** All non-emerg full stop ldg by tail hook acft are arrested and rqr Ldg Signal Officer (LSO). LSO avbl with 24 hr notice. **FUEL J5 FLUID SP TRAN ALERT** No hangar, acft svc or tran maintenance avbl. Hot refueling rqr qualified crew member present to assist.  
**MILITARY REMARKS:** Opr hrs published by 2nd Marine Air Wing. Ctc Air OPS req schedule/usage DSN 582-0674, C252-466-0674. See FLIP AP/1 Supplementary Arprt Remarks. **CAUTION** All rwy and twy svc consist of AM-2 aluminum matting coated with non-skid all wx sfc, braking action good, runway condition reading 19-25. **TFC PAT** Left tfc Rwy 05, TPA—1000(979) 1½ NM abeam and outside White Oak Elementary School, Rwy 23 1000(979) 1½ NM abeam. **MISC** Vertical tkf of AV8 acft from Confined Area Landing (CAL) sites located 800' SE of apch end Rwy 23.  
**COMMUNICATIONS:** SFA CTAF 126.45  
**CHERRY POINT APP/DEP CON** 119.35 377.175 (W) 124.1 268.7 (E)  
**TOWER** 126.45 256.875 (opr hrs published by 2nd Marine Air Wing, ctc Air Ops request schedule/usage DSN 582-0674 C252-466-0674) **GND CON** 262.6 **CLNC DEL** 262.6 **GCA** 328.4  
**PMSV METRO** 344.6 (Radar wx advisory svc less than continuous, by special req.)  
**AIRSPACE:** CLASS D svc opr hrs published by 2nd Marine Air Wing, ctc Air Ops request schedule/usage DSN 582-0674 C252-466-0674 other times CLASS G.  
**RADIO AIDS TO NAVIGATION:** NOTAM FILE RDU.  
**CHERRY POINT MCAS (L) TACAN** Chan 75 NKT (112.8) N34°54.13' W76°52.49' 220° 14.8 NM to fld. 28/9W.  
**COMM/NAV/WEATHER REMARKS:** Radar see Terminal FLIP for Radar Minima. Radar svc avbl by PPR only, during scheduled fld hrs, ctc twr DSN 582-0697, C252-466-0697 for PPR.

**BOONE TNB** N36°11.93' W81°39.09'/3038. CHARLOTTE  
 AWOS-3 118.525 (828) 268-8921 L-25C

**BROAD RIVER** N35°16.37' W82°28.26' NOTAM FILE AVL. ATLANTA  
 NDB (HW) 379 BRA 344° 10.4 NM to Asheville Rgnl. L-25C

**BRUNSWICK CO** (See OAK ISLAND)

**BURLINGTON-ALAMANCE RGNL** (BUY) 3 SW UTC-5(-4DT) N36°02.91' W79°28.49' CINCINNATI  
 617 B S4 FUEL 100LL, JET A1+ OX3 NOTAM FILE BUY L-25E, 36F  
**RWY 06-24:** H4999X99 (ASPH) S-30, D-36, DT-57 HIRL 0.6% up SW IAP

**RWY 06:** REIL. PAPI(P4L)—GA 3.0°TCH 45'. Trees.  
**RWY 24:** REIL. PAPI(P2L)—GA 3.0° TCH 27'. Trees.  
**AIRPORT REMARKS:** Attended 1300-0100Z±. CLOSED Christmas day. After hrs fuel or emergency only 919-667-3293. PAEW SE Rwy 06-24 SR-SS Mon-Fri; crane located SE Rwy 24. Deer and water-fowl invof arpt. Rwy 06, 15' drop off 50' fm thld 220' left of centerline. PAPI Rwy 06 and Rwy 24 opr continuously. ACTIVATE REIL Rwy 06 and Rwy 24—CTAF. HIRL Rwy 06-24 on dusk-dawn, to change ints—CTAF.

**WEATHER DATA SOURCES:** ASOS 135.325 (336)570-9813.

**COMMUNICATIONS:** CTAF/UNICOM 122.975

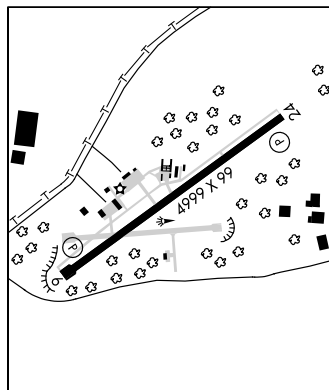
**RCD** 122.1R 116.2T (RALEIGH RADIO)

**GREENSBORO APP/DEP CON** 118.5 **CLNC DEL** 120.25

**RADIO AIDS TO NAVIGATION:** NOTAM FILE BUY.

**LIBERTY (L) VORTAC** 113.0 LIB Chan 77 N35°48.70'  
 W79°36.76' 028° 15.7 NM to fld. 830/03W. NOTAM FILE RDU.

**HIMUN NDB(MHW/LOM)** 361 HB N35°58.69' W79°35.08'  
 044° 6.8 NM to fld. NOTAM FILE BUY.  
**ILS** 111.35 I-HBJ Rwy 06. LOM HIMUN NDB. Unmonitored.



**CAMP** N34°16.31' W78°42.84' NOTAM FILE RDU. CHARLOTTE  
 NDB (MHW) 227 CPC at Columbus Co Muni. L-35A  
 Unmonitored Mon-Sat 2300-1300Z± and Sun 2300-1400Z±.

**CANDLER**

**MEYERS HELIPORT** (N39) 4 S UTC-5(-4DT) N35°30.37' W082°44.05'  
 2350 NOTAM FILE RDU  
**HELIPAD H1:** 80X40 (CONC)  
**HELIPORT REMARKS:** Unattended.  
**COMMUNICATIONS:** CTAF 122.9

ATLANTA

**CAROLINA BEACH** N34°06.38' W77°57.68' NOTAM FILE RDU.  
**NDB (HW)** 216 CLB 022° 10 NM to Wilmington Intl.  
 Unmonitored when Wilmington twr closed.

CHARLOTTE  
H-9C, L-23A, 35A

**CASWELL** (See YANCEYVILLE)

**CAUSEY** (See LIBERTY)

**CHAPEL HILL**

**HORACE WILLIAMS** (IGX) 1 N UTC-5(-4DT) N35°56.10' W79°03.96'  
 512 B FUEL 100LL, JET A NOTAM FILE IGX  
**RWY 09-27:** H4005X75 (ASPH) S-12.5 MIRL 0.6% up W  
**RWY 09:** REIL. PAPI(P4L)—GA 4.0° TCH 21'. Trees.  
**RWY 27:** REIL. PAPI (P4L)—GA 4.0° TCH 23'. Trees. Thld dspcd  
 730'. Rgt tfc.

CHARLOTTE  
L-36F  
IAP

**AIRPORT REMARKS:** Attended 1300-0200Z†. Arpt unattended Christmas and New Years day. Arpt CLOSED to pure Jet powered aircraft, except for university users transporting persons on official university business. Arpt CLOSED to acft 12,500 lbs or greater, gliders, balloons, miniature acft, ultralights and parachute jumping activity. Deer on and in vicinity of arpt. No recreational or training flights from 0200-1100Z‡; Clsd to transient acft ops 0200-1100Z‡ except acft on university or hospital business, all other transient acft opr 0200-1100Z‡ must have 24 hr PPR call arpt manager 919-962-1337. Parallel turf taxiway unusable. Rwy 09 has a 60' dropoff 200' from thld left and right of centerline in rwy safety area. Be alert for rough turf areas marked with tires painted white. No practice apchs/ltdgs without prior permission call 919-962-1337. Rwy 09-27 dspcd thld unlgtd; 3495 ft useable at ngt. Rwy 27 has 200 ft overrun. ACTIVATE MIRL Rwy 09-27 and REIL Rwy 09 and Rwy 27—CTAF.

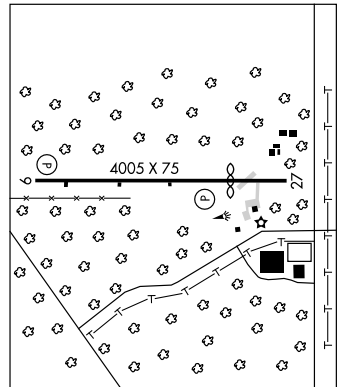
**WEATHER DATA SOURCES:** ASOS 134.575 (919) 942-2538.

**COMMUNICATIONS:** CTAF/UNICOM 123.0

® RALEIGH APP/DEP CON 132.35 CLNC DEL 126.5

**RADIO AIDS TO NAVIGATION:** NOTAM FILE RDU.

RALEIGH/DURHAM (H) VORTACW 117.2 RDU Chan 119 N35°52.35' W78°47.00' 289° 14.3 NM to fld.  
 429/04W.





**CHARLOTTE**

**CHARLOTTE/DOUGLAS INTL (CLT)** 4 W UTC-5(-4DT) N35°12.82' W80°56.94'

**CHARLOTTE**

748 B S4 FUEL 100LL, JET A OX 1 LRA Class I, ARFF Index D

H-9B, 12G, L-25D, 36E

NOTAM FILE CLT

IAP, AD

**RWY 18C-36C:** H1000X150 (CONC-WC) S-140, D-200, ST-175, DT-350, DDT-650 HIRL CL

**RWY 18C:** MALSR. PAPI(P4R)—GA 3.0° TCH 69'. Road. 0.6% down.

**RWY 36C:** ALSF2. TDZL. PAPI(P4L)—GA 3.0° TCH 72'. 0.4% up.

**RWY 18R-36L:** H9000X150 (CONC-GRVD) S-140, D-200, DT-175, DDT-350 HIRL

**RWY 18R:** ALSF2. PAPI(P4L)—GA 3.0° TCH 46'.

**RWY 36L:** ALSF2. PAPI(P4L)—GA 3.0° TCH 55'.

**RWY 18L-36R:** H8676X150 (ASPH-CONC-GRVD) S-140, D-200, ST-175, DT-350, DDT-650 HIRL CL

**RWY 18L:** REIL. VASI(V6R)—Upper GA 3.25° TCH 90.9'. Lower GA 2.75° TCH 52.4'. Railroad.

**RWY 36R:** ALSF2. TDZL. PAPI(P4R)—GA 3.0° TCH 71'. 0.3% up.

**RWY 05-23:** H7502X150 (ASPH-CONC-GRVD) S-200, D-350, ST-175, DT-650 HIRL 0.5% up NE

**RWY 05:** MALSR. PAPI(P4L)—GA 3.0° TCH 89'. Trees.

**RWY 23:** REIL. VASI(V4R)—Upper GA 3.25° TCH 93.7'. Lower GA 3.0° TCH 55.8'.

**RUNWAY DECLARED DISTANCE INFORMATION**

**RWY 05:** TORA-7502 TODA-7502 ASDA-7092 LDA-7092

**RWY 18L:** TORA-8676 TODA-8676 ASDA-8676 LDA-8676

**RWY 18C:** TORA-10000 TODA-10000 ASDA-10000 LDA-10000

**RWY 18R:** TORA-9000 TODA-9000 ASDA-9000 LDA-9000

**RWY 23:** TORA-7502 TODA-7502 ASDA-7502 LDA-7502

**RWY 36L:** TORA-9000 TODA-9000 ASDA-9000 LDA-9000

**RWY 36C:** TORA-10000 TODA-10000 ASDA-10000 LDA-10000

**RWY 36R:** TORA-8676 TODA-8676 ASDA-8676 LDA-8676

**ARRESTING GEAR/SYSTEM**

**RWY 36R:** EMAS

**AIRPORT REMARKS:** Attended continuously. Be alert for flocks of migratory birds on and in/ovf arpt. Noise abatement procedure in effect 0400-1200Z; land Rwy 05 takeoff Rwy 23. Twy E13 closed indef. Rwy 18L touchdown, midfield and rollout runway visual range avbl. Rwy 36R touchdown, midfield and rollout runway visual range avbl. Rwy 18C touchdown, midfield, rollout runway visual range avbl. Rwy 36C touchdown, midfield and rollout runway visual range avbl. Rwy 18R-36L touchdown avbl. ASDE-X surveillance system in use: Pilots should opr transponders with mode C on all twys and rws. Flight Notification Service (ADCUS) avbl. NOTE: See Special Notices—Noise Abatement Procedures and Continuous Power Facilities.

**WEATHER DATA SOURCES:** ASOS (704)359-0235. HIWAS 115.0 CLT. LLWAS. TDWR.

**COMMUNICATIONS:** D-ATIS ARR 121.15 D-ATIS DEP 132.1 UNICOM 122.95

**CHARLOTTE RCO** 122.4 (RALEIGH RADIO)

**(R) CHARLOTTE APP/DEP CON** 134.75 (246°-360° 8000' and blo) 128.32 (001°-119° 8000' and blo) 120.05 (120°-245° 8000' and blo) 124.0 (075°-245° abv 8000') 120.5 (246°-074° abv 8000')

**CHARLOTTE TOWER** 118.1 (Rwys 18L-36R and 05-23) 126.4 (Rwy 18C-36C) 133.35 (Rwys 18R and 36L)

**GND CON** 121.9 (360°-179°) 121.8 (180°-359°) **CLNC DEL** 127.15

**AIRSPACE:** CLASS B See VFR Terminal Area Chart.

**RADIO AIDS TO NAVIGATION:** NOTAM FILE CLT.

**(L) VOR/DME** 115.0 CLT Chan 97 N35°11.42' W80°57.11' 022° 1.5 NM to fld. 732/05W. **HIWAS.**

DME unusable:

015°-050° byd 25 NM blo 3000'. 050°-100° byd 25 NM blo 2500'.

270°-350° byd 20 NM blo 5000'.

**FT MILL (L) VORTAC** 112.4 FML Chan 71 N34°59.34' W80°57.29' 004° 13.5 NM to fld. 645/02W.

NOTAM FILE AND. SHUTDOWN.

**TRYON NDB (LOM)** 242 CL N35°09.49' W81°01.24' 056° 5.1 NM to fld.

**ILS** 110.95 I-CLT Rwy 05. Class IE. LOM TRYON NDB.

**ILS** 111.3 I-PEP Rwy 18C. Class IA.

**ILS** 110.35 I-VKQ Rwy 18L. LOC unusable byd 25° left and right of course.

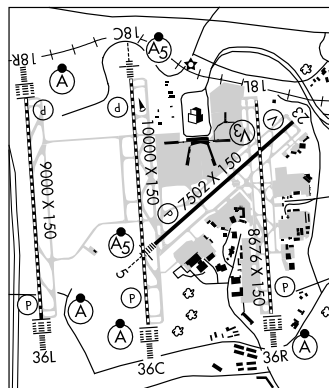
**ILS/DME** 109.5 I-APU Chan 32 Rwy 23. GS unusable blo 1100' MSL.

**ILS** 111.7 I-DQG Rwy 36C. Class IIID. LOC unusable throughout zone 5 due to structure at .56 NM.

**ILS/DME** 108.9 I-BQC Chan 26 Rwy 36R. Class IIIE.

**ILS/DME** 110.15 I-RGS Chan 38(Y) Rwy 18R.

**ILS/DME** 110.15 I-XUU Chan 38(Y) Rwy 36L.



**WILGROVE AIR PARK** (8A6) 9 E UTC-5(-4DT) N35°12.83' W80°40.20' **CHARLOTTE**  
 799 B **FUEL** 100LL NOTAM FILE RDU  
**RWY 17-35:** H2835X40 (ASPH) S-10 LIRL (NSTD)  
**RWY 17:** Thld dspclcd 100'. Trees. **RWY 35:** Thld dspclcd 525'. Trees.  
**AIRPORT REMARKS:** Attended 1300Z±-dusk. Arpt CLOSED to pure jet powered acft. Tall steel tower 2 miles from thld  
 Rwy 17 approximately 6000' right of centerline. 50 ft trees within 80 ft of centerline both sides of rwy.  
 Numerous obstructions within 60 ft from centerline 15 ft-40 ft in height. Deer invof arpt. Rwy 35 dspclcd thld  
 marked for day ops with three cones each side of rwy. Rwy 17-35 NSTD LIRL, no thld lgts. Rotating bcn ops  
 dusk-0600Z±. LIRL Rwy 17-35 opr dusk-0600Z±. ACTIVATE NSTD LIRL Rwy 17-35—CTAF.  
**COMMUNICATIONS:** CTAF/UNICOM 122.725

**CHARLOTTE—MONROE EXECUTIVE** (See MONROE)

**CHERRY POINT MCAS** (CUNNINGHAM FLD) (NKT)(KNKT) MC 2 NE UTC-5(-4DT) **CHARLOTTE**  
 H-9C, L-35B  
 DIAP, AD  
 N34°54.19' W76°52.84'  
 29 B Class I, ARFF Index Ltd. NOTAM FILE RDU Not insp.  
**RWY 14L-32R:** H8984X200 (ASPH) PCN 52 R/B/W/T HIRL  
**RWY 14R-32L:** H8399X200 (ASPH) PCN 52 R/B/W/T HIRL CL  
**RWY 14R:** Thld dspclcd 2734'. **RWY 32L:** ALSF1. PAPI(P4L)—GA 3.0° TCH 78'.  
**RWY 05R-23L:** H8188X200 (ASPH) PCN 55 R/B/W/T HIRL  
**RWY 05L-23R:** H7553X200 (ASPH) PCN 62 R/B/W/T HIRL  
**RWY 23R:** PAPI(P4L)—GA 3.0° TCH 74'.  
**ARRESTING GEAR/SYSTEM**  
**RWY 05R** HOOK E28(B) (1500')  
**RWY 14L** ← HOOK E28(B) (1500') **HOOK E28(B) (1500') → RWY 32L**  
**HOOK E28(B) (1500') RWY 23R**

**MILITARY SERVICE:** LGT Portable lgt—mobile flood lgt. **A-GEAR** All E-28(B) in raised position except on ldg rwy. Rqr  
 15 minutes prior notice. **JASU** 2(GTC-85) 1(NCPP-105). 2 working days prior notice rqr. **FUEL** J5. Hot pit refuel  
 avbl. **FLUID SP** PRESAIR HPOX LOX **TRAN ALERT** Limited tran maintenance avbl Mon-Fri 1200-2100Z±.

Transient acft with inert ordnance, hot pit refuel limited to F18 and USAF F15, F16 and A10 acft only. Hot pit  
 refuel with inert ordnance avbl Mon-Fri 1200-0300Z±, Sat-Sun 1700-0059Z±. No lavatory svc avbl.

**MILITARY REMARKS:** Opr 24 hrs expect; fld closure on National holiday weekends. See FLIP AP/1 Supplementary Arpt  
 Remarks. **RSTD** ATC terminology "centermat" is defined as the center of the afld where the four rwys intersect.  
 Rwy 23R LDA 7553, Rwy 32L LDA 7607. PPR all tran acft (min 24 hr in advance). Call Base OPS DSN  
 582-2233, C252-466-2233. Flight Planning/Base OPS opr 24 hr. All rwy and twy, except Twy A, Twy C and Twy  
 M will support all acft at all weight. Twy H limited to helicopters only between fuel pit 5 and Twy J. Acft rstd from  
 taxiing on Twy K between Rwy 23R and Test Cell. Towing ops only. **CAUTION** Unlit twr at NKT 200006 549'.

Extensive student jet training vertical and short take-off and landing aircraft vicinity of arpt. Tran acft expect  
 straight-in full stop ldg only during peak student training periods. Bird hazard Oct-Apr. Drainage ditches parallel  
 all rwy. Wildlife hazard on arpt, especially SS-SR. Obstruction approximately 200' near NKT R-205/3. **TFC PAT**  
 Ldg/taxi lgt rqr all ldg. Reduced rwy separation in effect for USN/USMC acft. **CSTMS/AG/IMG** CSTMS, AG avbl with  
 24 hr prior notice. Reference Foreign Clearance Guide for details. **MISC** 24 hr prior notice rqr of all distinguished  
 visitor codes, ctc Base OPS DSN 582-2233, C252-466-2233. All acft with passenger/cargo/distinguished  
 visitor ctc PTD 20 min prior to ldg.

**COMMUNICATIONS:** SFA ATIS 127.475 244.875

Ⓐ **APP/DEP CON** 119.35 377.175 (West) 124.1 268.7 (East abv 2600') 132.575 299.6 (East at/blo 2600') 119.75  
 360.775 (North)

**TOWER** 121.3 340.2 360.2 (Expect fld closure on National holiday weekends) **GND CON** 128.625 239.025  
**CLNC DEL** 125.95 316.125 **PMSV METRO** 343.5 **BASE OPS** 126.2 305.7

**AIRSPACE:** CLASS D svc continuous, expect fld closure on National holiday weekends.

**RADIO AIDS TO NAVIGATION:** NOTAM FILE RDU.

(L) **TACAN** Chan 75 NKT (112.8) N34°54.13' W76°52.49' at fld. 28/9W.

TACAN azimuth unusable:

052°-060° byd 10 NM blo 3,000'

061°-089° byd 6 NM blo 5,000'

090°-109° byd 10 NM blo 3,000'

**ILS/DME** 108.9 I-NKT Chan 26 Rwy 23R. GS unusable byd 6° left of course.

**ASR/PAR**

**COMM/NAV/WEATHER REMARKS:** Radar see Terminal FLIP for Radar Minima.

**CHOCOWINITY** N35°30.58' W77°06.40' NOTAM FILE OCV. **CHARLOTTE**  
 L-35C  
**NDB (MHW)** 388 **RNW** 044° 4.6 NM to Warren Fld.

**CITY LAKE** N35°42.98' W79°51.92' NOTAM FILE HBI. **CHARLOTTE**  
 L-25E, 36F  
**NDB (MHW)** 266 **CQJ** 209° 4 NM to Asheboro Rgnl.

**CLINTON** N34°58.53' W78°21.78' NOTAM FILE CTZ.  
 NDB (MHW) 412 CTZ at Sampson Co.

CHARLOTTE  
 L-35B, 36F

**CLINTON**

**SAMPSON CO** (CTZ) 2 SW UTC-5(-4DT) N34°58.50' W78°21.94'

CHARLOTTE  
 H-9C, 12G, L-35B, 36F  
 IAP

148 B S4 FUEL 100LL, JET A1+ NOTAM FILE CTZ  
**RWY 06-24:** H5000X75 (ASPH) S-26 MIRL 0.3% up NE  
**RWY 06:** REIL. PAPI(P2L)—GA 3.0° TCH 39'. Trees.  
**RWY 24:** REIL. Trees.

**AIRPORT REMARKS:** Attended Mon-Sat 1330Z±-dusk, Sun 1800Z±-dusk. For arpt attendant after hrs call 910-214-6019. Rwy 06 and 24 have a 40' dropoff 200' from both thlds on extended centerline. 50' trees 300' from CL penetrate transitional sfc NW side of rwy from Rwy 24 apch sfc to Rwy 06 thld. ACTIVATE MIRL Rwy 06-24, REIL Rwy 06 and Rwy 24 and PAPI Rwy 06—CTAF. Rwy 06 PAPI OTS indef.

**WEATHER DATA SOURCES:** AWOS-3 119.125 (910) 592-7488.

**COMMUNICATIONS:** CTAF/UNICOM 122.8

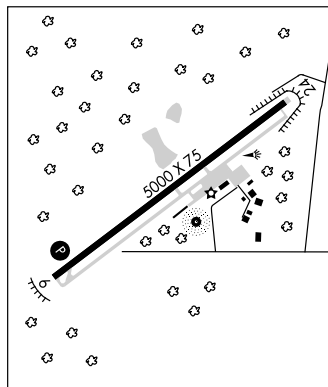
Ⓡ FAYETTEVILLE APP/DEP CON 133.0

**RADIO AIDS TO NAVIGATION:** NOTAM FILE FAY.

FAYETTEVILLE (L) VOR/DME 108.8 FAY Chan 25 N34°59.13' W78°52.50' 095° 25.1 NM to fld. 179/04W.

CLINTON NDB (MHW) 412 CTZ N34°58.53' W78°21.78' at fld. NOTAM FILE CTZ.

ILS 109.7 I-SGO Rwy 06. LOC only. Localizer unusable inside 1.2 NM from thld and byd 25° rgt of centerline.



**COASTAL CAROLINA RGNL** (See NEW BERN)

**COFIELD** N36°22.37' W76°52.29' NOTAM FILE RDU.  
 (L) VORTAC 114.6 CVI Chan 93 262° 15.3 to Tri-County. 70/09W.  
 RCO 122.1R 114.6T (RALEIGH RADIO)

CHARLOTTE  
 H-9C, L-35C, 36H

**COLUMBUS CO MUNI** (See WHITEVILLE)

**CONCORD RGNL** (JQF) 7 W UTC-5(-4DT) N35°23.27' W80°42.55'  
 705 B S4 FUEL 100LL, JET A, A1+ OX 3 ARFF Index—See Remarks  
 NOTAM FILE JQF

CHARLOTTE  
 H-9B, 12G, L-25D, 36E  
 IAP, AD

**RWY 02-20:** H7400X100 (ASPH) D-72 HIRL 0.9% up N  
**RWY 02:** REIL. PAPI(P4L)—GA 3.0° TCH 60'. Trees.  
**RWY 20:** MALSR. PAPI(P4L)—GA 3.0° TCH 44'. Thld dspld 650'. Trees.

**RUNWAY DECLARED DISTANCE INFORMATION**

**RWY 02:** TORA-7400 TODA-7400 ASDA-7400 LDA-7400  
**RWY 20:** TORA-7400 TODA-7400 ASDA-7000 LDA-6350

**AIRPORT REMARKS:** Attended continuously. Class IV, ARFF Index A. Index C ARFF equipment avbl upon req. When twr clsd HIRL Rwy 02-20 and REIL Rwy 20 preset low ints. ACTIVATE MALSR Rwy 20—CTAF.

**WEATHER DATA SOURCES:** AWOS-3 133.675 (704) 785-2145.

**COMMUNICATIONS:** CTAF 134.65 UNICOM 122.95

Ⓡ CHARLOTTE APP/DEP CON 128.32 CLNC DEL 127.25

TOWER 134.65 (1200-0400Z±) GND CON 121.85 CLNC DEL 118.55

**AIRSPACE:** CLASS D svc 1200-0400Z± other times CLASS G.

**RADIO AIDS TO NAVIGATION:** NOTAM FILE CLT.

CHARLOTTE (L) VOR/DME 115.0 CLT Chan 97 N35°11.42' W80°57.11' 050° 16.8 NM to fld. 732/05W.  
 HIWAS.

ILS/DME 111.95 I-JQF Chan 56(Y) Rwy 20. LOC unusable byd 30° right of centerline. Unmonitored.

**CUNNINGHAM FLD** (See CHERRY POINT MCAS)

**CURRITUCK CO RGNL** (ONX) 4 S UTC-5(-4DT) N36°24.00' W76°00.93'

18 B S2 FUEL 100LL, JET A1+ TPA-818(800) NOTAM FILE ONX

RWY 05-23: H5500X150 (ASP-CONC) S-20, D-35 MIRL

RWY 05: REIL. PAPI(P2L)—GA 3.0° TCH 24'.

RWY 23: REIL. PAPI(P2L)—GA 3.0° TCH 41'. Trees.

**AIRPORT REMARKS:** Attended Mon-Fri 1300-2200Z, Sat-Sun 1300-2000Z. CLOSED on all state holidays. After hrs svc call 252-232-3330. Currituck County emergency number communication center 252-232-2216. Fuel avbl 24 hrs with credit card. Birds and deer on and in/ovf arpt. Hang glider activity SR-SS. ACTIVATE MIRL Rwy 05-23 and PAPI Rwy 05 and Rwy 23 and REIL Rwy 05 and Rwy 23 after SS—CTAF. PAPI Rwy 05 and Rwy 23 opr continuously during daylight hrs.

**WEATHER DATA SOURCES:** AWOS-3 119.775 (252) 453-8939.

**COMMUNICATIONS:** CTAF 122.9

Ⓡ OCEANA APP/DEP CON 123.9

**RADIO AIDS TO NAVIGATION:** NOTAM FILE ECG.

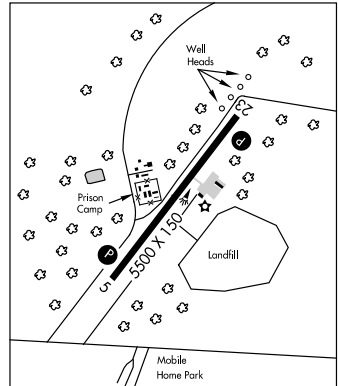
ELIZABETH CITY (L) VOR/DME 112.5 ECG Chan 72 N36°15.46'

W76°10.54' 049° 11.5 NM to fld. 10/07W. HIWAS.

WASHINGTON

H-9C, 12H, L-35D

IAP



**CURTIS L BROWN JR FIELD** (See ELIZABETHTOWN)

**DARE CO RGNL** (See MANTEO)

**DAVIDSON CO** (See LEXINGTON)

**DIXON** N34°34.11' W77°27.18' NOTAM FILE RDU.

NDB/DME (HHW) 198 DIW Chan 107 015° 8 NM to New River MCAS. DME portion unusable  
byd 40 NM blo 16,500'.

CHARLOTTE

H-9C, L-35B

**DONALD'S AIR PARK INC** (See PLYMOUTH)

**DOONE** N34°54.75' W78°56.38' NOTAM FILE FAY.

NDB (LOM) 367 GR 039° 5.6 NM to Fayetteville Rgnl/Grannis Fld.

CHARLOTTE

**DS BUTLER FARM AND AIRFIELD** (See OAKRIDGE)

**DUPLIN CO** (See KENANSVILLE)

**EAGLES NEST** (See POTTERS HILL)

## EDEN

**ROCKINGHAM CO HELIPORT** (8NØ) 0 N UTC-5(-4DT) N36°29.64' W79°44.39'

CINCINNATI

605 B NOTAM FILE RDU

HELIPAD H1: H60X60 (CONC)

HELIPAD H1: VASI(NSTD)—TCH 7'.

**HELIPORT REMARKS:** Unattended. Numerous +30' light poles in parking lot. +30' antenna on top of hospital (100' AGL) 300' NE of pad. Parking area NW of ldg pad; +4' perimeter fence within 13' of heliport—SW corner. Rotating bcn located on hospital roof 300' NE of ldg pad. Helipad H1 25' p-line 200' W of helipad. ACTIVATE perimeter lghts and VASI Rwy H1—CTAF. LDIN lghts opr dusk-dawn.

**COMMUNICATIONS:** CTAF/UNICOM 123.05

**EDENTON** N36°01.53' W76°33.99' NOTAM FILE EDE.

NDB (MHW) 265 EDE at Northeastern Rgnl. NDB unusable byd 15 NM.

WASHINGTON

L-35C

**EDENTON****NORTHEASTERN RGNL** (EDE) 3 SE UTC-5(-4DT) N36°01.66' W76°34.03'

20 B S4 FUEL 100LL, JET A1+ NOTAM FILE EDE

RWY 01-19: H6000X100 (ASPH) S-60, D-80 MIRL

RWY 01: REIL. PAPI(P2L)—GA 3.0° TCH 39'. Trees.

RWY 19: REIL. PAPI(P2L)—GA 3.0° TCH 41'. Trees.

**AIRPORT REMARKS:** Attended 1300-2200Z+. For after hrs svc call 252-217-4975. After hr self svc fuel for 100LL and JET A1+ avbl with credit card. Seasonal problem with birds and deer on and in/ov arpt. Twys serving Rwy 01-19 have green centerline reflectors. PAPI Rwy 01 and 19 ops continuously. ACTIVATE MIRL Rwy 01-19 and REIL Rwy 01 and Rwy 19—CTAF.

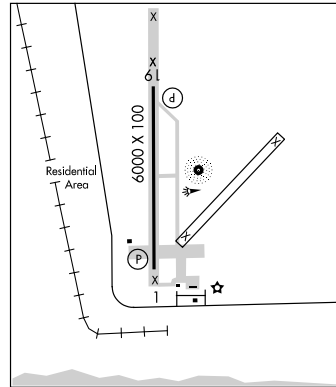
**WEATHER DATA SOURCES:** AWOS-3 121.125 (252) 482-0757.**COMMUNICATIONS:** CTAF/UNICOM 123.0**WASHINGTON CENTER APP/DEP CON** 123.85**RADIO AIDS TO NAVIGATION:** NOTAM FILE RDU.**COFIELD (L) VORTAC** 114.6 CVI Chan 93 N36°22.37'

W76°52.29' 153° 25.4 NM to fld. 70/09W.

**EDENTON NDB (MHW)** 265 EDE N36°01.53' W76°33.99' at fld. NOTAM FILE EDE. NDB unusable byd 15 NM.

**ILS/DME** 110.95 I-EDE Chan 46(Y) Rwy 19.

**WASHINGTON**  
H-9C, 12H, L-35C  
IAP



**ELIZABETH CITY CG AIR STATION/RGNL** (ECG) 3 SE UTC-5(-4DT)

WASHINGTON

N36°15.63' W76°10.47'

H-9C, 12H, L-35D

12 B S4 FUEL 100LL, JET A1+ TPA—See Remarks NOTAM FILE ECG

IAP, AD

**RWY 10-28:** H7219X150 (CONC) S-100, D-200, ST-175, TT-400  
HIRL CL**RWY 10:** TDZL. REIL. PAPI(P2L)—GA 3.0° TCH 49'. Road. Rgt tfc.**RWY 28:** REIL. PAPI(P2L)—GA 3.0° TCH 51'. Tree.**RWY 01-19:** H4518X150 (ASPH-CONC) S-20 MIRL**RWY 01:** VASI(V4L)—GA 2.75° TCH 31'. Thld dspcd 299'.

Road. Rgt tfc.

**RWY 19:** VASI(V4L)—GA 2.75° TCH 28'. Rgt tfc.**AIRPORT REMARKS:** Attended Mon-Fri 1300-0200Z‡, Sat-Sun

1300-2200Z‡. Terminal CLOSED Christmas Day and New Years

Day. Twr attended 1300-0200Z‡. Civ ramp attended Mon-Fri

1300-0200Z‡, Sat-Sun 1300-2200Z‡. For civ attendant after

hrs and holidays call 252-335-5634 during hrs attended. CG

ramp attended 24 hrs, ctc 252-335-6333. CG Aviation Logistic

Center ramp attended 1200-2000Z‡. Twr and Civ ramp attended

1200-0300Z‡. See FLIP AP/1 supplementary Arpt Info. Fuel 24 hr

self svc with credit card. Heavy bird activity invof arpt. Intermittent

tethered balloon ops 3 NM SE dalgt hrs at 3000 ft. Rwy 01-19

and Twy G west of the civil ramp CLOSED to all ops over 12,500

lbs. Vertical tkf and landing only for copters over 12,500 lbs. Rwy 01-19 loose gravel, pavement cracks,

vegetation. Acft with tail heights to 50' parked on apron first 2000' from Rwy 28 right side 250' from rwy

centerline. TPA-Fixed Wing 1512(1500), Rotary Wing 1012(1000). All DOD turbojet acft must obtain prior

permission from air station ops prior to requesting arpt familiarization apchs. SP LHGX OIL: 0-133-156 Tran

Alert-No tran maintenance, ltd svc, expect up to 4 hr delay for fuel. Tran air carrier must remain with acft to

provide directions/assistance in servicing. All DOD turbojet acft full stop ldg only, practice apchs and touch and

go ldgs prohibited. PPR for parking and svcs on Coast Guard Ramp and Aviation Logistic Center (ALC) ramp.

Coast Guard complex has numerous buildings within the building restriction lines. Compass rose for Coast

Guard use only. Noise Abatement in effect: call afld management for details at 252-335-6333. Blimp opr and

training site 3 NM southeast of fld-flight opr conducted in surrounding area. Seasonal low-flying agricultural acft

based in the local area. No line-of-sight between rwy ends. Search and Rescue may rqr 24 hr twr staff

0200-1300Z‡, trans intentions in the blind on 120.5. Facilities and connector twys north of Rwy 10-28

restricted to official CG business, PPR for entry. Twy pavement rough. All acft destined for CG Air Station ctc

Elizabeth City air on 345.0, 10 min prior to ldg. All acft destined for CG ALC ctc Ftc Ops 123.1. When twr is cld

centerline lgts and VASI Rwy 10 and Rwy 28 opr continuously. ACTIVATE HIRL Rwy 10-28 and MIRL Rwy 01-19

—CTAF.

**WEATHER DATA SOURCES:** ASOS 118.525 (252) 338-4750. HIWAS 112.5 ECG.**COMMUNICATIONS:** CTAF 120.5 UNICOM 122.95

RCO 122.2 122.05R 112.5T (RALEIGH RADIO)

® NORFOLK APP/DEP CON 119.55

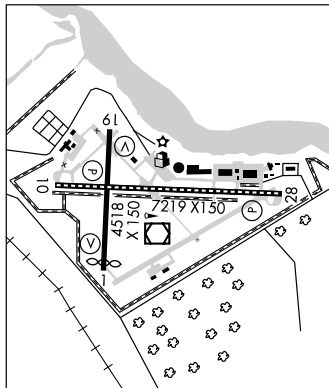
TOWER 120.5 (1300-0200Z‡) GND CON 121.9

**AIRSPACE:** CLASS D svc 1300-0200Z‡ other times CLASS E.**RADIO AIDS TO NAVIGATION:** NOTAM FILE ECG.

(L) VOR/DME 112.5 ECG Chan 72 N36°15.46' W76°10.54' at fld. 10/07W. HIWAS.

WOODVILLE NDB (MHW) 254 LLW N36°15.78' W76°17.88' 101° 6 NM to fld.

ILS/DME 111.35 I-EPR Chan 50(Y) Rwy 10. Class IE.

**COMM/NAV/WEATHER REMARKS:** 24 hr search and rescue acft ops may rqr twr to be staffed 0300-1200Z‡, transmit intentions in the blind on 120.5.

**ELIZABETHTOWN****CURTIS L BROWN JR FIELD** (EYF) 2 SE UTC-5(-4DT) N34°36.11' W78°34.76'CHARLOTTE  
L-35A, 36F  
IAP

132 B S2 FUEL 100LL, JET A1+ NOTAM FILE RDU

RWY 15-33: H4998X75 (ASPH) S-30, D-45 MIRL

RWY 15: PAPI(P2L)—GA 4.2° TCH 45'.

RWY 33: REIL. PAPI(P2L)—GA 3.0° TCH 33'.

**AIRPORT REMARKS:** Attended Mon-Sat 1300-2330Z±, Sun 1330-2330Z±. For svc after hrs and emergencies call 910-862-8928. Fuel avbl 24 hrs with credit card. Deer on and infov arpt. Birds on and infov arpt spring and fall. Low level military activity infov arpt. Arpt bcn is obscured by trees to the east. ACTIVATE MIRL Rwy 15-33; PAPI Rwy 15 and Rwy 33 and REIL Rwy 33—CTAF.

**WEATHER DATA SOURCES:** AWOS-3 119.475 (910) 862-9982.**COMMUNICATIONS:** CTAF/UNICOM 122.8

FAYETTEVILLE APP/DEP CON 133.0

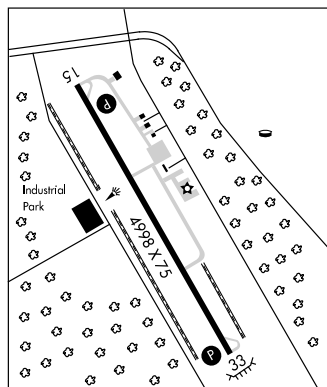
**RADIO AIDS TO NAVIGATION:** NOTAM FILE FAY.

FAYETTEVILLE (L) VOR/DME 108.8 FAY Chan 25 N34°59.13'

W78°52.50' 151° 27.2 to fld. 179/04W.

ELIZABETHTOWN NDB (MHW) 398 TGQ N34°31.73'

W78°30.96' 332° 5.4 NM to fld. NOTAM FILE RDU.

**ELIZABETHTOWN** N34°31.73' W78°30.96' NOTAM FILE RDU.CHARLOTTE  
L-35A

NDB (MHW) 398 TGQ 332° 5.4 NM to Curtis L Brown Jr Fld.

**ELKIN MUNI** (ZEF) 3 NE UTC-5(-4DT) N36°16.80' W80°47.16'CINCINNATI  
L-25D  
IAP

1068 B S2 FUEL 100LL, JET A1+ TPA-2068(1000) NOTAM FILE RDU

RWY 07-25: H4003X75 (ASPH) S-25 MIRL 0.7% up W

RWY 07: VASI(V2L)—GA 3.5° TCH 19'. Tree.

RWY 25: REIL. VASI(V2L)—GA 4.5° TCH 66'. Tree.

**AIRPORT REMARKS:** Attended 1400-2200Z±. For svc after hrs call 336-874-7171, 336-874-2931, 336-366-7994 or 336-926-6243. Fuel 24 hr self svc with credit card. Trees and steep terrain within 75' of rwy. Deer on and infov arpt. Rwy 25 has an uphill grade. Rwy 07 and Rwy 25 VASI opr continuously. Rwy 25 VASI unusable byd 5° left and right of centerline due to trees.

ACTIVATE MIRL Rwy 07-25 and REIL Rwy 25—CTAF.

**COMMUNICATIONS:** CTAF/UNICOM 123.05

Ⓡ ATLANTA CENTER APP/DEP CON 125.15

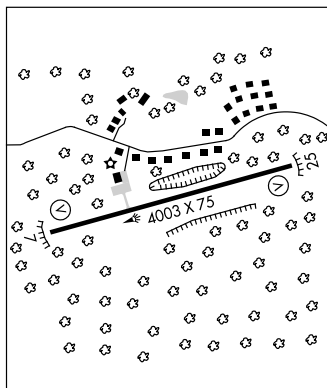
**RADIO AIDS TO NAVIGATION:** NOTAM FILE RDU.

BARRETT'S MOUNTAIN (L) VOR/DME 110.8 BZM Chan 45

N35°52.13' W81°14.43' 048° 33.1 NM to fld. 1880/06W.

ZEPHYR NDB (MHW) 326 ZEF N36°18.79' W80°43.40' 242°

3.6 NM to fld.

**ELLAS** N34°45.03' W77°42.27' NOTAM FILE OAJ.

CHARLOTTE

NDB (LOM) 261 OA 052° 6.6 NM to Albert J. Ellis. Unmonitored.

**ENGELHARD****HYDE CO** (7W6) 6 N UTC-5(-4DT) N35°33.74' W75°57.31'CHARLOTTE  
L-35C

8 B NOTAM FILE RDU

RWY 11-29: H4700X100 (ASPH-GRVD) S-30, D-43 MIRL

RWY 11: PAPI(P2L)—GA 3.0° TCH 34'. Rgt tfc.

RWY 29: PAPI(P2L)—GA 3.0° TCH 34'. Trees.

**AIRPORT REMARKS:** Unattended. R5313 5 miles E of arpt and R5314 5 miles N of arpt have heavy concentrations of military acft within 1000' AGL and in excess of 500 knots, acft maneuvering for ldg and after tkf should remain over land E of airport. Deer and birds on and infov arpt. ACTIVATE MIRL Rwy 11-29—CTAF. PAPI Rwy 11 and Rwy 29 on continuously.

**COMMUNICATIONS:** CTAF/UNICOM 122.7**RADIO AIDS TO NAVIGATION:** NOTAM FILE ISO.

KINSTON (L) VORTAC 109.6 ISO Chan 33 N35°22.26' W77°33.50' 086° 79.0 NM to fld. 106/05W.

**ERWIN****HARNETT RGNL JETPORT** (HRJ) 4 NW UTC-5(-4DT) N35°22.81' W78°43.93'

CHARLOTTE

202 B S4 FUEL 100LL, JET A1+ NOTAM FILE HRJ

H-9C, 12G, L-35B, 36F

**RWY 05-23:** H5000X75 (ASPH) S-13 MIRL 0.3% up NE

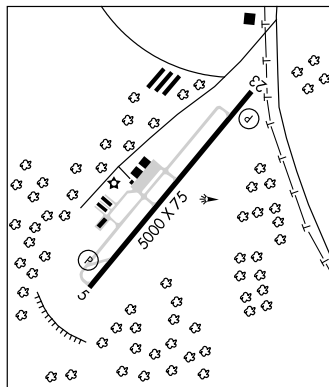
IAP

**RWY 05:** REIL. PAPI(P2L)—GA 3.0° TCH 35'.**RWY 23:** REIL. PAPI(P2L)—GA 3.0° TCH 35'. Trees.**AIRPORT REMARKS:** Attended Mon-Fri 1300-2300Z†, Sat-Sun

1400-2200Z†. For svc after hrs see telephone number posted on FBO door. Fuel self svc with credit card. Birds on and invof arpt. Glider activity dalgt hrs; gliders only may use rgt tfc. Gliders use grass area adjacent Rwy 05-23 for ldg. Ultralight airpark 2 NM S.E. Heavy amounts ultralight to 1000' MSL mainly weekends extending into Harnett Rgnl Jetport tfc pattern. Rwy 05, 60' drop off 350' from thld and Rwy 23, 15' drop off 70' left of centerline. Arpt located 18 NM NE of Pope AFB; Heavy amounts of military tfc as low as 500' AGL overhead Harnett Rgnl Jetport. Rotating bcn obscured by trees N and W of arpt. **ACTIVATE MIRL Rwy 05-23** and REIL Rwy 05 and Rwy 23—CTAF. PAPI Rwy 05 and Rwy 23 opr continuously. REIL Rwy 05 OTS indef. REIL Rwy 23 OTS indef.

**WEATHER DATA SOURCES:** AWOS-3 119.025 (910) 814-3946.**COMMUNICATIONS:** CTAF/UNICOM 122.7® **FAYETTEVILLE APP/DEP CON** 125.175

GCO 135.075 (FAYETTEVILLE CLNC and FLIGHT SERVICES)

**RADIO AIDS TO NAVIGATION:** NOTAM FILE FAY.**FAYETTEVILLE (L) VOR/DME** 108.8 FAY Chan 25 N34°59.13' W78°52.50' 021° 24.7 NM to fld. 179/04W.**NDB(MHW)** 417 HQT N35°25.99' W78°40.50' 230° 4.2 NM to fld. NOTAM FILE HRJ.**LOC/DME** 108.35 I-HRJ Chan 20(Y) Rwy 05.**FARMVILLE****FLANAGAN FLD** (NØ8) 3 SE UTC-5(-4DT) N35°33.40' W77°33.63'

CHARLOTTE

75 FUEL 100LL NOTAM FILE RDU

**RWY 03-21:** 2500X100 (TURF)**RWY 03:** Trees. **RWY 21:** Thld dsplcd 300'. Trees.**AIRPORT REMARKS:** Unattended. Glider ops invof arpt. Aerial banner towing and aerial crop spraying invof of arpt.

Livestock and wildlife invof arpt. +4' fence/brush along hwy northeast end Rwy 21. Rwy 21 no dsplcd thld markings. Rwy 03-21 marked with yellow cones.

**COMMUNICATIONS:** CTAF 122.9



**FAYETTEVILLE**

**FAYETTEVILLE RGNL/GRANNIS FLD** (FAY) 3 S UTC-5(-4DT)

N34°59.47' W78°52.82'

189 B S4 FUEL 100LL, JET A Class I, ARFF Index B NOTAM FILE FAY

RWY 04-22: H7709X150 (ASPH-GRVD) S-100, D-200, ST-175,

DT-350, DDT-750 HIRL 0.3% up SW

RWY 04: MALSR. PAPI (P4R)—GA 3.0° TCH 60'. Thld dspcd 499'.

RWY 22: REIL. VASI(V4L)—GA 3.0° TCH 60'. Thld dspcd 302'.

RWY 10-28: H4801X150 (ASPH) S-30, D-55 MIRL

RWY 10: REIL. Trees.

RWY 28: REIL. PAPI(P4L)—GA 3.0° TCH 35'. Trees.

**RUNWAY DECLARED DISTANCE INFORMATION**

RWY 04: TORA-7712 TODA-7712 ASDA-7006 LDA-6507

RWY 22: TORA-7712 TODA-7712 ASDA-7213 LDA-6507

**AIRPORT REMARKS:** Attended 1100-0500Z. CLOSED to all military acft over 17,000 lbs for air carrier ramp ops except 24 hr PPR. Call arpt manager 910-433-1160 Mon-Fri. Major power plant repairs avbl for piston engines only.

**WEATHER DATA SOURCES:** ASOS (910) 484-1546. LAWRS.

**COMMUNICATIONS:** ATIS 121.25 UNICOM 122.95

RCD 122.1R 108.8T (RALEIGH RADIO)

Ⓡ APP/DEP CON 133.0 (061°-230°) 127.8 (231°-320°) 125.175 (321°-060°)

TOWER 118.3 GND CON 121.7

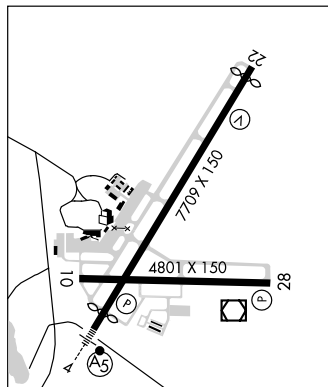
**AIRSPACE:** CLASS C svc continuously ctc APP CON

**RADIO AIDS TO NAVIGATION:** NOTAM FILE FAY.

(L) VOR/DME 108.8 FAY Chan 25 N34°59.13' W78°52.50' at fld. 179/04W.

DOONE NDB (LOM) 367 GR N34°54.75' W78°56.38' 039° 5.6 NM to fld.

ILS 110.5 I-GRA RWY 04. Class IB. LOM DOONE NDB. ILS unmonitored when twr clsd. Glideslope unusable byd 3° rgt of course.



CHARLOTTE  
H-9C, 12G, L-35A, 36F  
IAP, AD

**GRAYS CREEK** (2GC) 9S UTC-5(-4DT) N34°53.62' W78°50.61'

160 S4 FUEL 100LL NOTAM FILE RDU

RWY 17-35: H3500X30 (ASPH) S-8 LIRL(NSTD)

RWY 17: Crops. RWY 35: Thld dspcd 350'. Trees.

**AIRPORT REMARKS:** Attended Mon-Fri 1300-2200Z. Weekends by appointment only. 40' unmarked p-line 800' from dspcd thld Rwy 35. Rwy 17-35 NSTD LIRL first 350' Rwy 35 not lgtd. For LIRL Rwy 17-35 call 910-483-4114. Rwy 17-35 lgtd thld relocated 350'; 3150' of Rwy 17-35 usable at ngt. Taxi on the grass apron at a slow speed due to uneven sod surface.

**COMMUNICATIONS:** CTAF 122.9

**RADIO AIDS TO NAVIGATION:** NOTAM FILE FAY.

FAYETTEVILLE (L) VOR/DME 108.8 FAY Chan 25 N34°59.13' W78°52.50' 168° 5.7 NM to fld. 179/04W.



CHARLOTTE  
L-35A, 36F

**FIDDLERS** N35°42.61' W81°40.28' NOTAM FILE RDU.

NDB (MHW) 391 FIQ 031° 7.2 NM to Foothills Rgnl. NDB unusable byd 20 NM. NDB located 41,900' from threshold Rwy 03 and 400' SE of extended centerline.

ATLANTA  
L-25C

**FIRST FLIGHT** (See KILL DEVIL HILLS)

**FIRST RIVER** N35°15.16' W81°35.93' NOTAM FILE RDU.

NDB (MHW) 417 SLP at Shelby-Cleveland Co Rgnl

CHARLOTTE  
L-25D

**FLANAGAN FLD** (See FARMVILLE)

**FOOTHILLS RGNL** (See MORGANTON)

**FORT BRAGG** (See SIMMONS AAF)**FRANKLIN****MACON CO** (1A5) 3 NW UTC-5(-4DT) N35°13.36' W83°25.14'

2020 B S4 FUEL 100LL, JET A1+ TPA-2800(780) NOTAM FILE RDU

RWY 07-25: H4400X75 (ASPH) S-30 MIRL

RWY 07: Trees. RWY 25: Brush. Rgt tfc.

**AIRPORT REMARKS:** Attended 1300Z†-dusk. Rapidly rising terrain all quadrants. Rwy 07-25 has severe cracks and vegetation through cracks and joints. Rwy 25 has a 15 ft drop off 350 ft from thld left and right. MIRL Rwy 07-25 on dusk-dawn to incr ints-CTAF. Arpt bcn located 3/4 mile SE of arpt.

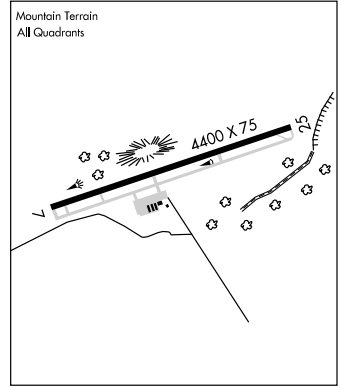
**WEATHER DATA SOURCES:** AWOS-3 118.225 (828) 349-3156.**COMMUNICATIONS:** CTAF/UNICOM 123.05

ATLANTA CENTER APP/DEP CON 134.8

**RADIO AIDS TO NAVIGATION:** NOTAM FILE MCN.

HARRIS (L) VORTACW 109.8 HRS Chan 35 N34°56.58'

W83°54.94' 055° 29.6 NM to fld. 3660/00E. HIWAS.

ATLANTA  
L-25B  
IAP**FRANKLIN CO** (See LOUISBURG)**GASTONIA MUNI** (AKH) 4 S UTC-5(-4DT) N35°12.16' W81°08.99'

798 B S4 FUEL 100LL, JET A1 NOTAM FILE AKH

RWY 03-21: H3770X100 (ASPH) S-24 MIRL 0.4% up SW

RWY 03: ODALS. PAPI(P2R)-GA 3.0°TCH 26'. Road.

RWY 21: PAPI(P2L)-GA 3.0°TCH 31'. Thld dsplcd 90'. Trees.

**AIRPORT REMARKS:** Attended Mon-Sat 1300-2200Z†, Sun 1600-2200Z†. CLOSED Christmas Day. For svc after hrs call 704-460-5619. Deer on and invof arpt. Parallel twy unlgtd. Noise abatement: from 0300-1100Z† pilots are requested to use Rwy 21 as calm wind dep rwy and do runups on ramp; not rwy end. To avoid low altitude turns to the W req clnc thru CLASS B airspace from Charlotte apch. Rwy 03 has 25' p-line 400' from thld left and right of centerline. 15' road 292' from thld left and right of centerline. 50' drop-off 124' from dsplcd thld left and right of centerline. ACTIVATE MIRL Rwy 03-21, ODALS Rwy 03 and PAPI Rwy 03 and PAPI Rwy 21-CTAF.

**WEATHER DATA SOURCES:** ASOS 135.725 (704) 868-9034.**COMMUNICATIONS:** CTAF/UNICOM 123.0

® CHARLOTTE APP/DEP CON 134.75 CLNC DEL 127.2

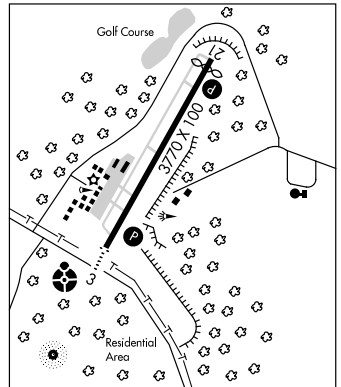
**RADIO AIDS TO NAVIGATION:** NOTAM FILE CLT.

CHARLOTTE (L) VORV/DME 115.0 CLT Chan 97 N35°11.42'

W80°57.11' 279° 9.8 NM to fld. 732/05W. HIWAS.

STONIA NDB (MHW) 260 GHJ N35°11.48' W81°09.43' at fld. NOTAM FILE RDU.

**COMM/NAV/WEATHER REMARKS:** NDB unmonitored 2330-1130Z during standard time, 2330-1030Z during daylight savings time. Clnc Del freq 127.2 OTS indef.

CHARLOTTE  
L-25D, 36E  
IAP

**GOLDSBORO-WAYNE MUNI** (GWW) 3 N UTC-5(-4DT) N35°27.63' W77°57.90'

CHARLOTTE

133 B S4 FUEL 100LL, JET A1+ OX 1, 4 NOTAM FILE GWW

H-9C, 12H, L-35B, 36F

RWY 05-23: H5499X99 (ASPH) S-30, D-42 PCN 49 F/C/Y/T MIRL

IAP

RWY 05: PAPI(P4L)—GA 3.0° TCH 40'.

RWY 23: ODALS. REIL. PAPI(P4L)—GA 3.0° TCH 43'.

**AIRPORT REMARKS:** Attended 1300-0100Z†. Unattended Christmas and Thanksgiving. Bird activity in/ovf arpt. Helicopter ops on twy leading to T hangers. Helipad on twy with traffic cones and flags. Surface variations in rwy safety area. Ultralgt aircraft PPR call 919-734-7630. ACTIVATE MIRL Rwy 05-23, REIL Rwy 23, and ODALS Rwy 23—CTAF; PAPI Rwy 05 and Rwy 23 opr continuously.

**WEATHER DATA SOURCES:** AWOS-3 118.975 (919) 731-4473.

**COMMUNICATIONS:** CTAF/UNICOM 122.7

Ⓡ SEYMOUR JOHNSON APP/DEP CON 123.7 (1200-0430Z‡)

WASHINGTON CENTER APP/DEP 135.5 (0430-1200Z‡)

**RADIO AIDS TO NAVIGATION:** NOTAM FILE ISO.

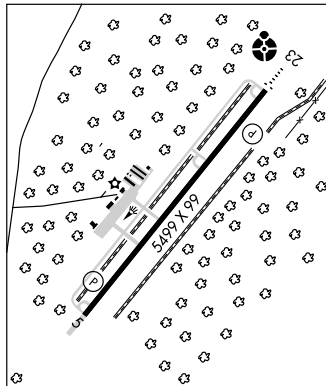
KINSTON (I) VORTAC 109.6 ISO Chan 33 N35°22.26'

W77°33.50' 290° 20.7 NM to fld, 106/05W.

WAYNE NDB (MHW/LOM) 208 JYN N35°31.57' W77°54.02' 227°

5 NM to fld. NOTAM FILE RDU. NDB unmonitored. SHUTDOWN.

ILS 111.9 I-UGZ Rwy 23. Class IB. LOM WAYNE NDB. NDB unmonitored.



**GOOSE CREEK** (See INDIAN TRAIL)

**GRAYS CREEK** (See FAYETTEVILLE)

**GREENSBORO** N36°02.74' W79°58.58' NOTAM FILE GSO.

CINCINNATI

(H) VORTAC 116.2 GSO Chan 109 034° 3.7 NM to Piedmont Triad Intl.

H-9B, 12G, L-25E, 36F

879/03W. HIWAS.

RCO 123.65 122.2 122.1R 116.2T (RALEIGH RADIO)

**GREENSBORO**

**AIR HARBOR** (W88) 6 N UTC-5(-4DT) N36°10.42' W79°48.18'

CINCINNATI

822 S4 FUEL 100LL NOTAM FILE RDU

RWY 09-27: H2460X65 (ASPH-TURF) S-10 MIRL(NSTD)

RWY 09: Trees. RWY 27: Trees.

**AIRPORT REMARKS:** Attended 1300Z†-dusk. Deer on and in/ovf arpt. After hrs emerg call 336-288-8047. Rwy 09-27 north 25' width is asph. South 40' width is turf. Rwy 09-27 NSTD MIRL; edge lgts vary from 40'-70' from pavement south end, 8' from pavement north end. Rwy 09 trees located within 60' of paved edge left side. Rwy 09 has +60' dropoff 220' from thld. Rwy 27 has 8' dropoff 10' from thld, left and right. Rwy-09 ldg uphill. Grvl access road 60' from Rwy 27 end.

**COMMUNICATIONS:** CTAF/UNICOM 122.8

**PIEDMONT TRIAD INTL** (GSO) 7 W UTC-5(-4DT) N36°06.08' W79°56.47'

CINCINNATI

926 B S4 FUEL 100LL, JET A OX 1, 2 LRA Class I, ARFF Index C

H-9B, 12G, L-25E, 36F

NOTAM FILE GSO

IAP, AD

**RWY 05R-23L:** H1000X150 (ASPH-GRVD) S-124, D-170, ST-175, DT-240 HIRL CL

**RWY 05R:** MALSR. PAPI(P4R)—GA 3.0° TCH 68'. 0.3% down.

**RWY 23L:** ALSF2. TDZL. PAPI(P4L).

**RWY 05L-23R:** H9000X150 (ASPH) S-124, D-170, DT-240 HIRL CL

**RWY 05L:** ALSF2. TDZL. PAPI(P4L)—GA 3.0° TCH 78'.

**RWY 23R:** MALSR. TDZL. PAPI(P4L)—GA 3.0° TCH 69'.

**RWY 14-32:** H6380X150 (ASPH-PFC) S-123, D-170, ST-175, DT-244 HIRL 0.4% up NW

**RWY 32:** REIL. VASI(V4L)—GA 3.0° TCH 53'.

**LAND AND HOLD SHORT OPERATIONS**

LANDING	HOLD SHORT POINT	DIST AVBL
RWY 14	05R-23L	3450
RWY 23L	14-32	9200

**RUNWAY DECLARED DISTANCE INFORMATION**

<b>RWY 05L:</b> TORA-9000 TODA-9000 ASDA-9000 LDA-9000
<b>RWY 05R:</b> TORA-10001 TODA-10001 ASDA-10001 LDA-10001
<b>RWY 14:</b> TORA-6380 TODA-6380 ASDA-6380 LDA-6380
<b>RWY 23L:</b> TORA-10001 TODA-10001 ASDA-9601 LDA-9601
<b>RWY 23R:</b> TORA-9000 TODA-9000 ASDA-9000 LDA-9000
<b>RWY 32:</b> TORA-6380 TODA-6380 ASDA-6380 LDA-6380

**AIRPORT REMARKS:** Attended continuously. Rwy 32 Rwy Visual Range rollout avbl. Acft with wingspan greater than 171' are restricted from using Twy E. Flight Notification Service (ADCUS) avbl.

**WEATHER DATA SOURCES:** ASOS (336) 393-0168. HIWAS 116.2 GSO. WSP.

**COMMUNICATIONS:** D-ATIS 128.55 UNICOM 122.95

Ⓡ GREENSBORO APP/DEP CON 124.35 (250°-049°) 118.5 (050°-249°)

**TOWER** 119.1 **GND CON** 121.9 **CLNC DEL** 121.75

**AIRSPACE:** CLASS C svc continuous ctc APP CON

**RADIO AIDS TO NAVIGATION:** NOTAM FILE GSO.

**GREENSBORO (H) VORTAC** 116.2 GSO Chan 109 N36°02.74' W79°58.58' 030° 3.7 NM to fld. 879/03W. HIWAS.

**MARKY NDB (LOM)** 254 GS N36°10.02' W80°02.14' 139° 6.0 NM to fld. Unmonitored.

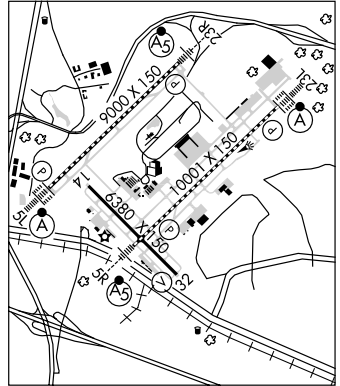
**ILS 109.9** I-GSO Rwy 14. LOM MARKY NDB. LOM unmonitored. MM OTS indef.

**ILS 109.3** I-HIH Rwy 23L. Class IIE.

**ILS/DME 111.9** I-LZY Chan 56 Rwy 05R. Class IA. LOC unusable byd 30° left and right of course.

**ILS/DME 109.55** I-LLG Chan 32(Y) Rwy 05L.

**ILS/DME 109.55** I-IDB Chan 32(Y) Rwy 23R.



**SOUTHEAST GREENSBORO** (3A4) 8 SE UTC-5(-4DT) N35°56.52' W79°41.13'

CHARLOTTE

737 S4 NOTAM FILE RDU

L-25E, 36F

**RWY 17-35:** H3063X30 (ASPH) S-8 MIRL

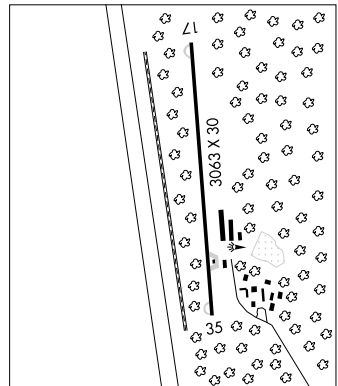
**RWY 17:** Trees. **RWY 35:** Trees.

**AIRPORT REMARKS:** Attended 1200-2200Z±. Parachute Jumping. Practice ldg on Rwy 35 not permitted. Rwy 17 uphill ldg preferred. Emergency ctc number 336-420-3776. Rwy 17-35 lights OTS indef.

**COMMUNICATIONS:** CTAFF/UNICOM 122.8

**RADIO AIDS TO NAVIGATION:** NOTAM FILE RDU.

**LIBERTY (L) VORTAC** 113.0 LIB Chan 77 N35°48.70' W79°36.76' 339° 8.6 NM to fld. 830/03W.



**GREENVILLE**

**PITT-GREENVILLE** (PGV) 2 N UTC-5(-4DT) N35°38.12' W77°23.12'

CHARLOTTE

26 B S4 FUEL 100LL, JET A ARFF Index—See Remarks NOTAM FILE PGV

H-9C, 12H, L-35C

RWY 02-20: H6505X150 (ASPH-GRVD) S-40, D-65 HIRL

IAP, AD

RWY 02: REIL. PAPI(P4L)—GA 3.0° TCH 42'. Trees.

RWY 20: MALSR. PAPI(P4L)—GA 3.0° TCH 25'. Thld displcd 350'.  
Trees.

RWY 08-26: H4997X150 (ASPH) S-40, D-65 MIRL

RWY 08: REIL. PAPI(P4L)—GA 4.0° TCH 42'. Trees.

RWY 26: REIL. PAPI(P4L)—GA 3.0° TCH 31'. Pole.

RWY 15-33: H2687X150 (ASPH) S-40, D-65

RWY 15: Trees. RWY 33: Trees.

**RUNWAY DECLARED DISTANCE INFORMATION**

RWY 02: TORA-6505 TODA-6505 ASDA-6505 LDA-6505

RWY 08: TORA-4997 TODA-4997 ASDA-4997 LDA-4997

RWY 15: TORA-2687 TODA-2687 ASDA-2687 LDA-2687

RWY 20: TORA-6505 TODA-6505 ASDA-6505 LDA-6157

RWY 26: TORA-4997 TODA-4997 ASDA-4997 LDA-4997

RWY 33: TORA-2687 TODA-2687 ASDA-2687 LDA-2687

**AIRPORT REMARKS:** Attended Mon-Fri 1030-0430Z‡, Sat

1030-0300Z‡, Sun 1030-0430Z‡. Rwy 15-33 multiple large  
cracks in pavement. Grass growing out of cracks. Class I, ARFF  
Index B. CLOSED to unscheduled air carrier opr with more than 30  
passenger seats except 24 hr PPR call arpt manager 252-758-4707. Index C ARFF equip avbl upon req. 24 hr  
helicopter ops at hospital 1.5 NM SSW of arpt; monitoring CTAF. Lgt'd windsock OTS indef. Rwy 15-33 non-acr  
acft only. ACTIVATE MIRL Rwy 08-26, HIRL Rwy 02-20 and MALSR Rwy 20—CTAF. PAPI Rwy 02, Rwy 20, Rwy 08  
and Rwy 26 opr continuous.

**WEATHER DATA SOURCES:** AWOS-3 128.425 (252) 758-6485.

**COMMUNICATIONS:** CTAF/UNICOM 122.8

RCD 122.35 (RALEIGH RADIO)

Ⓜ WASHINGTON CENTER APP/DEP CON 135.5

CLNC DEL 122.35 (RALEIGH RADIO)

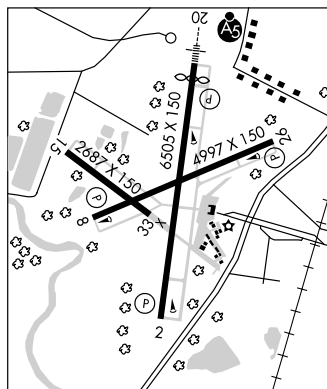
**AIRSPACE:** CLASS E svc 1100-0500Z‡ other times CLASS G.

**RADIO AIDS TO NAVIGATION:** NOTAM FILE RDU.

TAR RIVER (L) VORTAC 117.8 TYI Chan 125 N35°58.61' W77°42.23' 148° 25.7 NM to fld. 70/05W.

ALWOOD NDB (MHW) 230 AQE N35°42.41' W77°22.31' 198° 4.3 NM to fld. NOTAM FILE PGV.

ILS/DME 110.7 I-PGV Chan 44. Rwy 20. Class IB. LOC unmonitored 0430-1100Z‡. DME unmonitored. GS  
unmonitored.



**GREON** N35°47.82' W78°52.98' NOTAM FILE RDU.

CHARLOTTE

NDB (LOM) 382 RD 051° 6.7 NM to Raleigh-Durham Intl. (Unmonitored)

**HALIFAX-NORTHAMPTON RGNL** (See ROANOKE RAPIDS)

**HARNETT RGNL JETPORT** (See ERWIN)

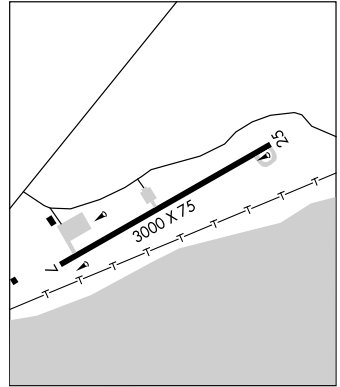
**HATTERAS****BILLY MITCHELL** (HSE) 4 E UTC-5(-4DT) N35°13.97' W75°37.07'CHARLOTTE  
L-35C  
IAP

17 NOTAM FILE HSE

**RWY 07-25:** H3000X75 (ASPH) S-30**RWY 07:** Brush. **RWY 25:** Tree.**AIRPORT REMARKS:** Unattended. Arprt CLOSED 30 minutes after SS until 30 minutes before SR. All ngt time ops prohibited. Flocks of seagulls on and invof arprt. High speed-low level military ops invof arprt. Arprt is within Cape Hatteras National Seashore. Maintain 2000 ft vertical and horizontal distance from seashore beaches. Additional acft parking avbl on N apron.**WEATHER DATA SOURCES:** ASOS 118.375 (252) 995-3646.**COMMUNICATIONS:** CTAF 122.9**HATTERAS RCO** 122.3 (RALEIGH RADIO)**CHERRY POINT APP/DEP CON** 119.75 (North)**RADIO AIDS TO NAVIGATION:** NOTAM FILE ECG.**ELIZABETH CITY (L) VOR/DME** 112.5 ECG Chan 72 N36°15.46'

W76°10.54' 163° 67.2 NM to fld. 10/07W.

HIWAS.

**HATTERAS** N35°14.01' W75°37.06'**RCO** 122.3 (RALEIGH RADIO) at Billy Mitchell.CHARLOTTE  
L-35C**HENDERSON FLD** (See WALLACE)**HENDERSON-OXFORD** (See OXFORD)**HENDERSONVILLE** (ØA7) 2 E UTC-5(-4DT) N35°18.46' W82°25.99'ATLANTA  
L-25C2084 S4 **FUEL** 100LL NOTAM FILE RDU**RWY 15-33:** H3075X40 (ASPH) S-10 LIRL**RWY 15:** Thld dsplcd 270'. Trees. **RWY 33:** Thld dsplcd 325'. Road.**AIRPORT REMARKS:** Attended continuously. For svc after hrs call 828-693-1897. Acft parked 40' from edge of Rwy 15-33 S end. **ACTIVATE LIRL** Rwy 15-33—CTAF. Ldg fee. \$10.00 fee for acft over 6000 lbs or turbine.**COMMUNICATIONS:** CTAF/UNICOM 123.0**RADIO AIDS TO NAVIGATION:** NOTAM FILE RDU.**SUGARLOAF MOUNTAIN (L) VORTAC** 112.2 SUG Chan 59 N35°24.39' W82°16.12' 236° 10 NM to fld. 3970/02W.**HIATT** (See THOMASVILLE)

**HICKORY**

**HICKORY RGNL** (HKY) 3 W UTC-5(-4DT) N35°44.47' W81°23.37'

CHARLOTTE

1190 B S4 FUEL 100LL, JET A Class I, ARFF Index A NOTAM FILE HKY

H-9B, 12G, L-25D

RWY 06-24: H6400X150 (ASPH-GRVD) S-32, D-55 HIRL 0.8% up NE

IAP, AD

RWY 06: REIL. VASI(V4L)—GA 3.0° TCH 49'. Trees.

RWY 24: MALSR. PAPI(P4L)—GA 3.0° TCH 54'.

RWY 01-19: H4400X150 (ASPH) S-30, D-40 MIRL 0.6% up N

RWY 01: REIL. PAPI(P4L). Tree.

RWY 19: REIL. VASI(V4R)—GA 3.0° TCH 32'.

**AIRPORT REMARKS:** Attended continuously. Limited svcs avbl  
0400-1100Z±. Txf Rwy 19 prohibited when twr closed. No  
practice IFR apchs between 2100-0000Z±. CLOSED to  
unscheduled air carrier opr with more than 30 passenger seats  
except 24 hr PPR call arpt manager 828-323-7408. No line of  
sight between Rwy 19 and Rwy 24. ACTIVATE HIRL Rwy 06-24,  
MIRL Rwy 01-19, PAPI Rwy 24, REIL Rwy 01 and MALSR Rwy  
24—CTAF (0400-1200Z±).

**WEATHER DATA SOURCES:** ASOS 118.325 (828) 322-2996.

**COMMUNICATIONS:** CTAF 128.15

RCO 122.6 122.2 (RALEIGH RADIO)

Ⓡ ATLANTA CENTER APP/DEP CON 125.15 CLNC DEL 124.25 (When twr  
clsd)

TOWER 128.15 (1200-0400Z±) GND CON 121.7

CLNC DEL 121.7

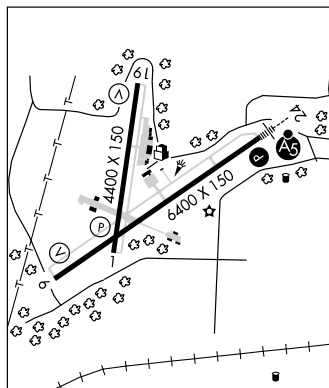
**AIRSPACE:** CLASS D svc 1200-0400Z± other times CLASS E.

**RADIO AIDS TO NAVIGATION:** NOTAM FILE RDU.

BARRETT'S MOUNTAIN (L) VOR/DME 110.8 BZM Chan 45 N35°52.13' W81°14.43' 230°10.6 NM to fld.  
1880/06W.

TAWBA NDB (MHW/LOM) 332 HK N35°47.19' W81°18.32' 243° 4.9 NM to fld. NOTAM FILE HKY.

ILS 108.7 I-HKY Rwy 24. LOM TAWBA NDB.



**WILSON'S** (E40) 4 S UTC-5(-4DT) N35°39.12' W81°21.47'

CHARLOTTE

985 NOTAM FILE RDU

RWY 17-35: 2175X70 (TURF)

RWY 17: Trees. RWY 35: Trees.

**AIRPORT REMARKS:** Unattended. Arpt open dalgt hrs only. 130' AGL unmarked p-lines 1000' N and E of rwy. Rwy 35  
slopes uphill. Last half of Rwy 17 slopes downhill—dep end of Rwy 35 is 6' lower than opposite end.

**COMMUNICATIONS:** CTAF 122.9

**HIMUN** N35°58.69' W79°35.08' NOTAM FILE BUY.

CINCINNATI

NDB (MHW/LOM) 361 HB 044° 6.8 NM to Burlington-Alamance Rgnl.

L-25E, 36F

**HINSHAW (GREENACRES)** (See LIBERTY)

**HOLLY RIDGE/TOPSAIL ISLAND** (N21) 1 SE UTC-5(-4DT) N34°29.46' W77°31.86'

CHARLOTTE

40 NOTAM FILE RDU

RWY 14-32: 3600X88 (TURF) RWY LGTS (NSTD)

RWY 14: Thld dspcd 925'. P-lines. RWY 32: Thld dspcd 600'. P-lines.

**AIRPORT REMARKS:** Attended irregularly. Deer on and invof arpt. Rwy 14-32 lgtd thld Rwy 14 relocated 925'; Rwy 32  
lgtd thld relocated 675'; 2000' of Rwy 14-32 usable for ngt ops. Dspcd thld indicated by end of rwy lgts and  
yellow cones.

**COMMUNICATIONS:** CTAF 122.9

**HORACE WILLIAMS** (See CHAPEL HILL)

**HUNTSBORO** N36°18.03' W78°37.12' NOTAM FILE RDU.

WASHINGTON

NDB (MHW) 271 HXO 057° 5.7 NM to Henderson-Oxford.

L-36G

**HURDLE FLD** (See MEBANE)

**HURDLE MILLS****WHITFIELD FARMS** (4W4) 2 W UTC-5(-4DT) N36°17.01' W79°04.73'

CINCINNATI

653 NOTAM FILE RDU

**RWY 03-21:** 1950X70 (TURF)**RWY 03:** Trees. **RWY 21:** Thld dsplcd 400'. Trees.**AIRPORT REMARKS:** Unattended. Be alert farm equipment/cattle may be on strip; salvage acft left side of Rwy 03.

Small radio control model airplanes operate on airport. Owner prefers ldgts to the S and tkfs to the N. Rwy 03-21 NSTD markings, marked by yellow cones.

**COMMUNICATIONS:** CTAF 122.9**HYDE CO** (See ENGELHARD)**INDIAN TRAIL****GOOSE CREEK** (28A) 6 NE UTC-5(-4DT) N35°07.26' W80°35.24'

CHARLOTTE

565 B **FUEL** 100LL TPA—See Remarks NOTAM FILE RDU**RWY 04-22:** H2350X35 (ASPH) LIRL (NSTD)**RWY 04:** Thld dsplcd 122'. Trees. **RWY 22:** Tree.**AIRPORT REMARKS:** Attended irregularly. Call for fuel (704) 882-1102. Use caution due to extensive ultralight activity.

Farm equipment on and invof arpt. Birds and wildlife on and invof arpt. Rwy 04 ngt ldgts not authorized. Rwy 04-22 has 4' electric fence 65' from centerline on southeast side. Rwy 04-22 has 15' dropoff 50' from centerline on southeast side at midfield. Rwy 04-22 has 15' roads 55' from centerline both sides of rwy. Rgt tfc Rwy 04 and Rwy 22 for ultralights only. TPA for ultralights 1100(535)), TPA for all other acft 1600(1035). Rwy 04-22 frist 400' southwest end unlgtd. Rwy 04-22 NSTD LIRL no thld lghts. Arpt lghts opr dusk-0530Z†.

**COMMUNICATIONS:** CTAF/UNICOM 123.0**JAARS-TOWNSEND** (See WAXHAW)**JACKSON CO** (See SYLVA)**JACKSONVILLE****ALBERT J ELLIS** (OAJ) 10 NW UTC-5(-4DT) N34°49.75' W77°36.73'

CHARLOTTE

94 B S4 **FUEL** 100LL, JET A ARFF Index—See Remarks NOTAM FILE OAJ

H-9C, 126, L-35B

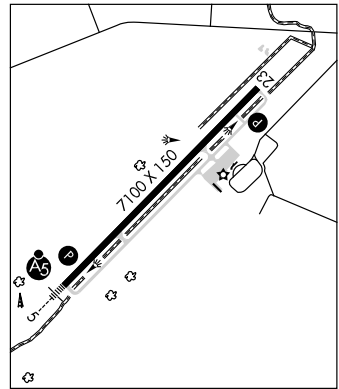
**RWY 05-23:** H7100X150 (ASPH-GRVD) S-75, D-175, ST-175, DT-300 HIRL

IAP

**RWY 05:** MALSR. PAPI(P4L)—GA 3.0°TCH 55'.**RWY 23:** REIL. PAPI(P4L)—GA 3.0°TCH 47'.**AIRPORT REMARKS:** Attended 1000-0100Z†. For fuel other hrs call 910-347-8366. CLOSED to air carrier ops with more than 30 passenger seats 0500-1000Z† except PPR call arpt manager 910-324-1100. Class I, ARFF Index A. Index B ARFF equipment is avbl. Arpt CLOSED to all military acft over 17,000 lbs for air carrier ramp ops except 24 hr PPR. Call arpt manager Mon-Fri 910-324-1100. 180°turns on Rwy 05-23 not authorized for acft 60,000 pounds and over. ACTIVATE HIRL Rwy 05-23, MALSR Rwy 05, REIL Rwy 23 and PAPI Rwy 05 and Rwy 23—CTAF. HIRL step 3 only.**WEATHER DATA SOURCES:** AWOS-3 124.475 (910) 324-5233.**COMMUNICATIONS:** CTAF/UNICOM 123.0

Ⓡ WILMINGTON APP/DEP CON 135.75 (1100-0400Z†) CLNC DEL 121.4

Ⓡ WASHINGTON CENTER APP/DEP CON 135.75 (0400-1100Z†)

**AIRSPACE:** CLASS E svc Sun-Fri 1100-0500Z†, Sat 1100-0430Z† other times CLASS G.**RADIO AIDS TO NAVIGATION:** NOTAM FILE CRE.**GRAND STRAND (L) VORTAC** 117.6 CRE Chan 123 N33°48.83' W78°43.47' 045° 82.2 NM to fld. 20/03W.**ELLAS NDB (LOM)** 261 OA N34°45.03' W77°42.27' 052° 6.6 NM to fld. Unmonitored. NOTAM FILE OAJ.**ILS/DME** 108.7 I-OAJ Chan 24 Rwy 05. LOM ELLAS NDB. LOM ELLAS NDB unmonitored.**SKY MANOR** (N22) 8 W UTC-5(-4DT) N34°43.01' W77°35.53'

CHARLOTTE

60 NOTAM FILE RDU

**RWY 08-26:** 3610X85 (TURF)**RWY 08:** Thld dsplcd 595'. Trees. **RWY 26:** Trees.**AIRPORT REMARKS:** Unattended. CAUTION—Areas of standing water on rwy after rains. Be alert, deer invof arpt. West half of rwy extremely soft when wet. Tkf and ldg in strong crosswinds not recommended due to severe drafts from trees. Rwy 08-26 marked with 2' yellow cones. Cones obscured by grass and brush.**COMMUNICATIONS:** CTAF 122.9

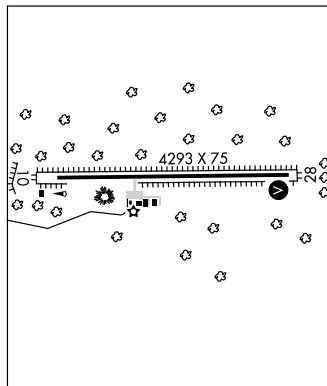


**JEFFERSON**

**ASHE CO** (GEV) 3E UTC-5(-4DT) N36°25.95' W81°25.18'  
3180 B S4 FUEL 100LL, JET A1+ NOTAM FILE GEV  
RWY 10-28: H4293X75 (ASPH) S-12.5 MIRL 1.8% up W

CINCINNATI  
L-25D  
IAP

RWY 10: Trees.  
RWY 28: REIL. VASI(V2L)—GA 3.3° TCH 44'. Brush.  
AIRPORT REMARKS: Attended 1400-2200Z+. CLOSED Christmas day.  
For svc after hrs call 336-877-1102. Rising terrain all quadrants.  
Rwy 28 has an uphill grade. Rwsy 10 and 28 safety areas have 100 ft dropoffs 270 ft from thld. Rwy 28, 100' dropoffs 90' left and right of centerline. Construction activity on ramp and twy.  
Deer invof arpt. Rwy 28 mountain penetrates VASI glide slope.  
ACTIVATE MIRL Rwy 10-28; VASI Rwy 28 and REIL Rwy 28—CTAF.  
WEATHER DATA SOURCES: AWOS-3 120.675 (336) 982-5555.



COMMUNICATIONS: CTAF/UNICOM 122.8  
Ⓡ ATLANTA CENTER APP/DEP CON 125.15  
RADIO AIDS TO NAVIGATION: NOTAM FILE BNA.  
HOLSTON MOUNTAIN (L) VORTAC 114.6 HMV Chan 93 N36°26.22' W82°07.78' 094° 34.4 NM to fld. 4321/04W.  
ASHEE NDB (MHW/LOM) 410 JU N36°26.04' W81°19.32' 276° 4.7 NM to fld. NOTAM FLD GEV.  
ILS/DME 109.35 I-JUH Chan 30 Rwy 28. LOM ASHEE NDB. LOC only.

**JIGEL** N34°32.76' W79°08.30' NOTAM FILE LBT.  
NDB (MHW/LOM) 384 JB 054° 5.5 NM to Lumberton Muni.

CHARLOTTE  
L-24J, 35A, 36E

**JNALL** N35°36.41' W78°21.27' NOTAM FILE RDU.  
NDB (MHW) 251 EUU 211° 4.3 NM to Johnston Co. NDB unmonitored 2200-1300Z+.

CHARLOTTE  
L-35B, 36F

**JOHNSTON CO** (See SMITHFIELD)

**JONESVILLE**

**SWAN CREEK** (78A) 3 SW UTC-5(-4DT) N36°12.14' W80°52.09'

CINCINNATI

1135 NOTAM FILE RDU  
RWY 10-28: 2600X200 (TURF)  
RWY 10: Trees. RWY 28: Hill.  
RWY 02-20: 1650X200 (TURF)  
RWY 02: Road. RWY 20: Trees.

AIRPORT REMARKS: Attended irregularly. Arpt CLOSED to transient acft. Parachute Jumping. No line-of-sight between rwy ends. Rwy 10 slopes uphill; Rwy 02 first half slopes uphill. Rwy 20+3' fence 40' prior to thld. Arpt phone 919-835-9555.  
COMMUNICATIONS: CTAF 122.9

**JULIAN**

**KECKS** (N88) 2 NE UTC-5(-4DT) N35°55.59' W79°37.65'

CHARLOTTE

724 NOTAM FILE RDU  
RWY 05-23: 1400X75 (TURF)  
RWY 05: Fence. RWY 23: Fence.

AIRPORT REMARKS: Unattended. Agricultural equipment occasionally on rwy. Buildings on NW edge of rwy. Additional obstruction p-line 1600 ft from thld Rwy 23.  
COMMUNICATIONS: CTAF 122.9

**JURLY** N35°28.50' W78°25.52' NOTAM FILE JNX.  
NDB (MHW/LOM) 263 JN 032° 4.3 NM to Johnston Co. NDB unmonitored 2200-1300Z+.  
NDB unusable byd 15 NM.

CHARLOTTE  
L-35B, 36F

**KATFI** N35°01.29' W77°04.77' NOTAM FILE EWN.  
NDB (LOM) 362 EW 038° 3.6 NM to COASTAL CAROLINA RGNL.

CHARLOTTE

**KEANS** N35°31.97' W82°35.25' NOTAM FILE AVL.  
NDB (LOM) 357 IM 163° 6.2 NM to Asheville Rgnl. ILS OTS 0330-1130Z+ indef.

ATLANTA

**KECKS** (See JULIAN)

**KENAN** N35°04.34' W77°55.13' NOTAM FILE DPL.  
NDB (MHW) 332 DKA 223° 5.3 NM to Duplin Co.

CHARLOTTE  
L-35B

**KENANSVILLE**

**DUPLIN CO** (DPL) 2 NW UTC-5(-4DT) N35°00.00' W77°58.90'  
136 B S4 FUEL 100LL, JET A1 + OX 3 NOTAM FILE DPL  
**RWY 05-23:** H6002X75 (ASPH) S-30, D-50 MIRL  
**RWY 05:** REIL. PAPI(P2L)—GA 3.0° TCH 26'. Trees.  
**RWY 23:** REIL. PAPI(P2L)—GA 3.0° TCH 44'. Trees.

**AIRPORT REMARKS:** Attended Apr-Oct Mon-Sat 1200-0000Z†, Sun 1800-0000Z†; Nov-Mar Mon-Sat 1300-2300Z†, Sun 1800-2300Z†. Deer/dogs/birds on and invof arpt. Twy lgts OTS indef. PAPI Rwy 05 and Rwy 23 opr continuously. ACTIVATE REIL Rwy 05 and Rwy 23—CTAF. MIRL Rwy 05-23 on until midnight. After midnight, ACTIVATE MIRL Rwy 05-23—CTAF.

**WEATHER DATA SOURCES:** AWOS-3 120.675 (910) 296-9688.

**COMMUNICATIONS:** CTAF/UNICOM 123.0

Ⓡ **SEYMOUR JOHNSON APP/DEP CON** 119.7 (1200-0430Z)†  
**WASHINGTON CENTER APP/DEP CON** 135.5 (0430-1200Z)†  
**GCO** 135.075 (SEYMOUR JOHNSON CLNC)

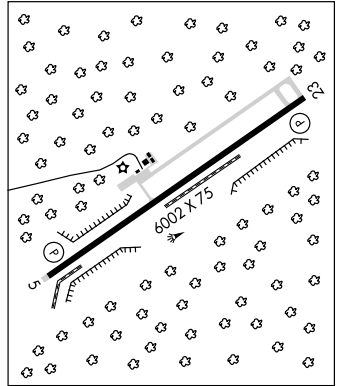
**RADIO AIDS TO NAVIGATION:** NOTAM FILE ISO.

**KINSTON (L) VORTAC** 109.6 ISO Chan 33 N35°22.26'  
W77°33.50' 228° 30.5 NM to fld. 106/05W.

**KENAN NDB (MHW)** 332 DKA N35°04.34' W77°55.13'  
223° 5.3 NM to fld. NOTAM FILE DPL.

**ILS 110.1 I-PZR** Rwy 23. LOC only. LOC unusable by 20° left of course. Unmonitored.

CHARLOTTE  
H-9C, 126, L-35B  
IAP

**KILL DEVIL HILLS**

**FIRST FLIGHT** (FFA) 1 W UTC-5(-4DT) N36°01.09' W75°40.28'  
13 TPA-813(800) NOTAM FILE FFA

**RWY 02-20:** H3000X60 (ASPH) S-10

**RWY 02:** Road. **RWY 20:** Brush. Rgt tfc.

**AIRPORT REMARKS:** Unattended. Airport CLOSED 30 minutes after SS until 30 minutes before SR. Hang gliding and powered hang gliding to 4000' invof arpt from SR-SS year round. Unmarked p-lines in apch area Rwy 02; 300' twr and tank ½ mile N of Rwy 20 thld. Deer and birds on and invof arpt. PPR Superintendent Cape Hatteras National Seashore, Manteo, NC, required for acft over 12,500 lbs. Windsock partially obscured by trees from apron. A maximum of 24 hrs parking permitted. No more than two overnight stays per month. Restroom facilities on site, key code access to Pilot Lounge.

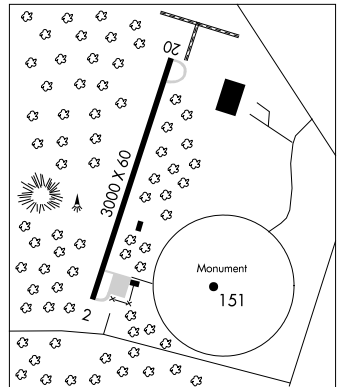
**WEATHER DATA SOURCES:** AWOS-3 118.075 (252) 449-0698.

**COMMUNICATIONS:** CTAF 122.9

**RADIO AIDS TO NAVIGATION:** NOTAM FILE MQI.

**WRIGHT BROTHERS (T) VORW/DME** 111.6 RBX Chan 53  
N35°55.23' W75°41.82' 020° 6 NM to fld. 10/08W.

WASHINGTON  
L-35D



**KINSTON RGNL JETPORT AT STALLINGS FLD** (ISO) 3 NW UTC-5(-4DT)

CHARLOTTE

N35°19.89' W77°36.53'

H-9C, 12H, L-35B

93 B S4 FUEL 100LL, JET A Class I, ARFF Index B NOTAM FILE ISO

IAP, AD

RWY 05-23: H11500X150 (ASPH-GRVD) S-90, D-135, ST-175, DT-260 HIRL

RWY 05: MALSR. PAPI(P4L)—GA 3.0° TCH 60'. Thld dspcd 540'.

RWY 23: REIL. PAPI(P4L)—GA 3.0° TCH 74'. Pole.

**AIRPORT REMARKS:** Attended 1130-0300Z†. CLOSED to unscheduled air carrier opr with more than 30 passenger seats except 24 hr PPR call arpt manager 252-522-2922. When twr clsd ACTIVATE HIRL Rwy 05-23, MALSR Rwy 05 and REIL Rwy 23—CTAF.

**WEATHER DATA SOURCES:** AWOS-3 132.75 (252) 522-2712. LAWRS.

**COMMUNICATIONS:** CTAF 120.6 UNICOM 122.95

RCO 122.15R 109.6T (RALEIGH RADIO)

Ⓡ SEYMOUR JOHNSON APP/DEP CON 127.3 (1200-0430Z†)

WASHINGTON CENTER APP/DEP CON 135.5 (0430-1200Z†)

TOWER 120.6 (1130-0300Z†) GND CON 121.9

**AIRSPACE:** CLASS D svc 1130-0300Z† other times CLASS G.

**RADIO AIDS TO NAVIGATION:** NOTAM FILE ISO.

(L) VORTAC 109.6 ISO Chan 33 N35°22.26' W77°33.50' 231° 3.4 NM to fld. 106/05W.

VOR portion unusable 221°-231° byd 30 NM blo 2000'.

STALS NDB (LOM) 276 IS N35°14.64' W77°41.90' 049° 6.8 NM to fld.

ILS 111.3 I-ISO Rwy 05. Class IT. LOM STALS NDB. Unmonitored when twr clsd. LOC BC unusable. MM OTS indef.

**LAKE NORMAN AIRPARK** (See MOORESVILLE)

**LANEYS** (See MAIDEN)

**LAURINBURG-MAXTON** (See MAXTON)

**LEECO** N35°29.84' W79°08.40' NOTAM FILE TTA.

CHARLOTTE

NDB (MHW/LOM) 406 TT 028° 5.5 NM to Sanford-Lee Co Rgnl.

L-35B, 36F

**LEEVEY** N35°55.63' W78°43.32' NOTAM FILE RDU.

CHARLOTTE

NDB (HW/LOM) 350 LE 234° 4.4 NM to Raleigh-Durham Intl.

L-36F

**LEXINGTON**

**DAVIDSON CO** (EXX) 3 SW UTC-5(-4DT) N35°46.87' W80°18.23'

CHARLOTTE

733 B S4 FUEL 100LL, JET A+ NOTAM FILE EXX

H-9B, 12G, L-25D, 36F

RWY 06-24: H5004X99 (ASPH) MIRL 0.6% up SW

IAP

RWY 06: REIL. PAPI(P2L)—GA 4.0° TCH 32'. Trees.

RWY 24: REIL. PAPI(P2L)—GA 3.5° TCH 35'. Trees.

**AIRPORT REMARKS:** Attended 1300-0230Z†. Wildlife on and invof arpt.

Follow taxiway centerline to parking. Maximum ramp weight 30,000 pounds single wheel, 60,000 pounds dual wheel. After 0500Z† ACTIVATE PAPI Rwy 06 and Rwy 24, REIL Rwy 06 and Rwy 24—CTAF.

**WEATHER DATA SOURCES:** AWOS-3 119.825 (336) 956-2967.

**COMMUNICATIONS:** CTAF/UNICOM 122.8

Ⓡ GREENSBORO APP/DEP CON 118.5

GCO 135.075 (GREENSBORO CLNC and FLIGHT SERVICES)

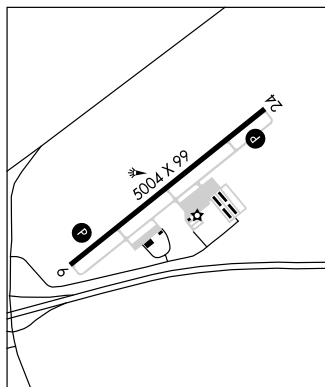
**RADIO AIDS TO NAVIGATION:** NOTAM FILE GSO.

GREENSBORO (H) VORTAC 116.2 GSO Chan 109 N36°02.74'

W79°58.58' 228° 22.5 NM to fld. 879/3W. HIWAS.

ILS/DME 108.75 I-EXX Chan 24(Y) Rwy 06

**COMM/NAV/WEATHER REMARKS:** GCO OTS indef.



**LIBERTY** N35°48.70' W79°36.76' NOTAM FILE RDU.

CHARLOTTE

(L) VORTAC 113.0 LIB Chan 77 001° 6.1 NM to Causey. 830/03W.

H-9C, L-25E, 36F

RCO 122.1R 113.0T (RALEIGH RADIO)

**LIBERTY**

**CAUSEY** (2A5) 4 NW UTC-5(-4DT) N35°54.71' W79°37.06'  
723 B S4 FUEL 100LL, JET A1+ OX 1 NOTAM FILE RDU  
**RWY 02-20:** H3800X40 (ASPH) S-8 LIRL(NSTD)  
**RWY 02:** Trees. **RWY 20:** Tree.

**AIRPORT REMARKS:** Attended Mon-Sat 1300-2200Z, Sun 1800-2200Z. CLOSED New Year's Day, Easter, Jul 4th, Thanksgiving and Christmas. Fuel tank located 500' from Rwy 20 thld and 125' left. Rwy 02-20 NSTD LIRL; thld lgts located in the grass area 200' before the apch end Rwy 02; Rwy 20 thld lgts located in the grass area 300' before the AER 20. Rwy 02-20 NSTD LIRL lgts smaller than standard and 20' from pavement edge. Rwy 02 numbers NSTD basic; smaller than normal. Rwy 20 NSTD markings; smaller than normal. Soft dirt all rwy edges; exit ramp and twy. Building and parked acft within 90' of centerline at N end of rwy.

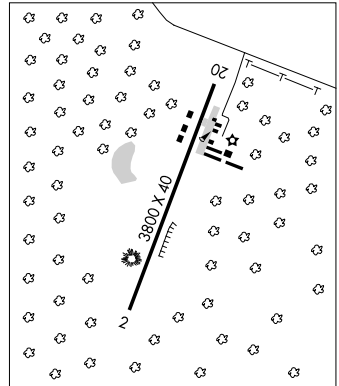
**COMMUNICATIONS:** CTAF/UNICOM 122.8

® GREENSBORO APP/DEP CON 118.5

**RADIO AIDS TO NAVIGATION:** NOTAM FILE RDU.

LIBERTY (L) VORTAC 113.0 LIB Chan 77 N35°48.70'  
W79°36.76' 001° 6.1 NM to fld. 830/03W.

CHARLOTTE  
L-25A, 36F  
IAP



**HINSHAW (GREENACRES)** (N61) 3 NE UTC-5(-4DT) N35°52.42' W79°31.65'

CHARLOTTE

750 NOTAM FILE RDU

**RWY 03-21:** 1400X100 (TURF)

**RWY 03:** Trees. **RWY 21:** Trees.

**AIRPORT REMARKS:** Unattended. Ultralight activity on and invof arpt. 4' fence end of Rwy 3 and along both sides of rwy in primary surface. Rwy 03-21 width 50' maintained regularly. Arpt in traffic pattern of Causey Airport 2A5 (2 miles east) CTAF 122.8.

**COMMUNICATIONS:** CTAF 122.9

**LINCOLNTON-LINCOLN CO RGNL** (IPJ) 5 E UTC-5(-4DT) N35°29.00' W81°09.68'

CHARLOTTE

877 B S4 FUEL 100LL, JET A1+ OX 2, 4 NOTAM FILE IPJ

H-9B, 12G, L-25D  
IAP

**RWY 05-23:** H5500X100 (ASPH) S-30, D-60 MIRL

**RWY 05:** REIL. PAPI(P2L) GA-3.40° TCH 64'.

**RWY 23:** REIL. PAPI(P2L) GA-3.45° TCH 30'. Thld dspldc 210'.  
Trees.

**AIRPORT REMARKS:** Attended Apr-Oct 1300-0100Z, Nov-Mar 1300-0000Z. CLOSED Christmas Day. Deer, coyote and birds on and invof arpt. Rwy 23 has a 90' dropoff 100' from pavement. MIRL Rwy 05-23 preset low ints, to increase ints and ACTIVATE REIL and PAPI Rwy 05 and Rwy 23-CTAF.

**WEATHER DATA SOURCES:** AWOS-3 119.675 (704) 735-6954.

**COMMUNICATIONS:** CTAF/UNICOM 123.05

® CHARLOTTE APP/DEP CON 134.75 CLNC DEL 124.9

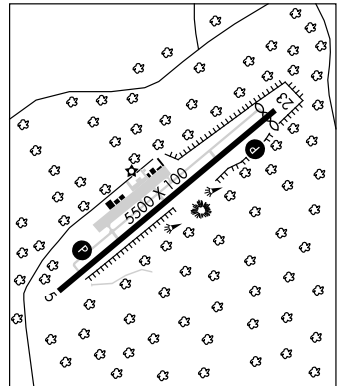
GCO 124.9 (CHARLOTTE CLNC)

**RADIO AIDS TO NAVIGATION:** NOTAM FILE CLT.

CHARLOTTE (L) VOR/WME 115.0 CLT Chan 97 N35°11.42'  
W80°57.11' 335° 20.4 NM to fld. 732/05W. HIWAS.

LINCOLNTON NDB (MHW) 432 IZN N35°32.26' W81°05.19'  
234° 4.9 NM to fld. NOTAM FILE RDU.

ILS 111.15 I-IPJ Chan 48(Y) Rwy 23.



**LONE HICKORY** (See YADKINVILLE)

**LOUISBURG**

**FRANKLIN CO**

(LHZ) 5 SW UTC-5(-4DT) N36°01.40 W78°19.82'

CHARLOTTE

369 B S4 FUEL 100LL, JET A1+ NOTAM FILE LHZ

H-9C, 12H, L-35B, 36G

RWY 05-23: H5498X100 (ASPH) S-40, D-60 MIRL 0.7% up SW

IAP

RWY 05: MALS R. PAPI(P2L) GA-3.0° TCH 23'. Trees. Rgt tfc.

RWY 23: REIL. PAPI(P2L) GA-3.0° TCH 46'. Trees.

**AIRPORT REMARKS:** Attended 1300Z-0000Z. Arpt phone

919-496-1234; for svc after hrs call 919-729-4118. Arpt unattended Thanksgiving and Christmas. Birds on and invof arpt.

ACTIVATE MIRL Rwy 05-23 and REIL Rwy 23 and MALS Rwy 05-CTAF; PAPI Rwy 05 and Rwy 23 opr continuous until dusk.

After dusk ACTIVATE PAPI Rwy 05 and Rwy 23-CTAF.

**WEATHER DATA SOURCES:** AWOS-3 118.325 (919) 497-0810.

**COMMUNICATIONS:** CTAF/UNICOM 123.0

Ⓡ RALEIGH APP/DEP CON 125.3

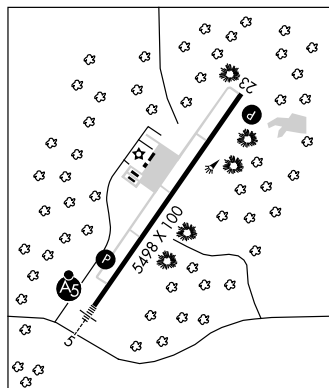
GCO 135.075 (RALEIGH CLNC)

**RADIO AIDS TO NAVIGATION:** NOTAM FILE RDU.

RALEIGH/DURHAM (H) VORTAC 117.2 RDU Chan

119 N35°52.35' W78°47.00' 072° 23.9 NM to fld. 429/04W.

ILS/DME 109.35 I-LHZ Chan 30(Y) Rwy 05. Class IA.



**LUMBERTON MUNI**

(LBT) 3 W UTC-5(-4DT) N34°36.60' W79°03.57'

CHARLOTTE

126 B S4 FUEL 100LL, JET A1+ NOTAM FILE LBT

H-9C, 12G, L-24J, 35A, 36E

RWY 05-23: H5510X150 (ASPH) S-15 PCN 100 F/B/Y/T MIRL

IAP

RWY 05: REIL. PAPI(P4L)-GA 3.0°TCH 45'. Thld dsplcd 170'.

Trees.

RWY 23: REIL. VASI(V4L)-GA 3.0°TCH 45'. Trees.

RWY 13-31: H4998X150 (ASPH) S-8

RWY 13: Trees. RWY 31: Thld dsplcd 590'.

**AIRPORT REMARKS:** Attended 1300-0000Z. For fuel after hrs call 910-618-9958. Deer and birds on and invof arpt. Rwy 05-23 and 13-31 no line of sight between rwy ends. Rwy 05 REIL OTS indef.

MIRL Rwy 05-23 preset low ints; to increase ints and ACTIVATE REIL and PAPI Rwy 05 and VASI Rwy 23-CTAF.

**WEATHER DATA SOURCES:** ASOS 134.775 (910) 671-1906.

**COMMUNICATIONS:** CTAF/UNICOM 122.8

Ⓡ FAYETTEVILLE APP/DEP CON 133.0

**RADIO AIDS TO NAVIGATION:** NOTAM FILE FAY.

FAYETTEVILLE (L) VOR/DME 108.8 FAY Chan 25 N34°59.13'

W78°52.50' 206° 24.3 NM to fld. 179/04W.

(T) VORW 110.0 LBT N34°36.64' W79°03.29' at fld.

NOTAM FILE LBT.

VOR unusable: 061°-134° blo 3,000', 135°-164° byd 15 NM

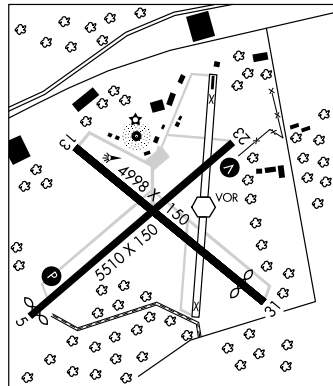
blo 3,000', 165°-185°, 186°-199° byd 15 NM blo 3,000', 200°-230°, 231°-060° byd 15 NM blo 3,000'.

JIGEL NDB (MHW/LOM) 384 JB N34°32.76' W79°08.30' 054° 5.5 NM to fld. NOTAM FILE LBT.

ROBESON NDB (MHW) 359 RSY N34°36.81' W79°03.59' at fld. NOTAM FILE LBT.

ILS 108.95 I-JBD Rwy 05. LOM JIGEL NDB.

**COMM/NAV/WEATHER REMARKS:** VOR and NDB unmonitored 0100-1300Z Mon-Fri, 0000-1500Z Fri and Sat, 0000-1300Z Sun and Mon.



**MACKALL AAF** (HFF) A 1 E UTC-5(-4DT) N35°02.20' W79°29.84' CHARLOTTE  
 376 B NOTAM FILE RDU Not insp. L-35A, 36F  
**RWY 04-22:** H4997X150 (ASPH) PCN 32 F/B/W/T DIAP  
**RWY 16-34:** H4916X150 (CONC)  
**RWY 11-29:** H4740X150 (CONC) PCN 10 R/D/W/T HIRL  
**RWY 11:** REIL. Thld dspcd 501'. **RWY 29:** REIL.  
**MILITARY SERVICE:** LGT Rwy lghts intermittent between SR/SS due to local night vision training, non-participating acft ctc twr to incr ints. **FUEL J8**  
**MILITARY REMARKS:** Opr Mon-Sat 1310-0500Z±. Except Federal holidays. When twr and/or surface visibility is blo 4 SM the lesser will be reported as prevailing. Airfield subject to closing on short notice. See FLIP AP/1 flight hazard Sandhills VORTAC. **RSTD** PPR phone C(919) 396-6230/V236-6230 during opr hrs, other times V236-7804. First 1000' Rwy 11 usable for rotary wing opr only, remainder of rwy CLOSED. First 3500' Rwy 29 CLOSED. Twy D ltd to ACN 32 R/B/X/T. Helicopter with heavy-duty skid shoes will not touch down on Rwy 04-22 or set down on parking aprons, except concrete refuel pads. Rwy 16-34 CLOSED until further notice. **CAUTION** Extensive military acft in vicinity of airfield, day and night. 120' communication antenna located WSW corner of fire station. Advisory: Rng Ctl 121.0, 304.6. **MISC** Contact twr chief DSN 236-7308/9775 during opr hours, other times DSN 236-7804. No engine will be shutdown on Rwy 04-22 or Twy H. Weather observation avbl. Weather forecast avbl from Simmons AAF via direct line.  
**COMMUNICATIONS:** ATIS 141.4  
**FAYETTEVILLE APP/DEP CON** 127.8 343.725  
**TOWER** 121.0 254.4 (Mon-Sat 1310-0500Z±), except Federal holidays **GND CON** 128.35 251.05 41.75  
**PMSV METRO** 141.25 265.6 (Mon 0500Z±-Sat 0400Z±)  
**BASE OPS** 395.225 **RANGE RDO** 139.35 249.9 38.9  
**AIRSPACE:** CLASS D svc Mon-Sat 1310-0500Z±, except Federal holidays, other times CLASS G.  
**RADIO AIDS TO NAVIGATION:** NOTAM FILE RDU.  
**SANDHILLS (L) VORTAC** 111.8 SDZ Chan 55 N35°12.93' W79°35.28' 160° 11.6 NM to field. 590/03W.  
**NDB (MHW)** 278 HFF N35°01.68' W79°29.14' at fld. Unmonitored 0500-1300Z±. No NOTAM MP 1st Tue 0400-1200Z±.

**MACON CO** (See FRANKLIN)

## MAIDEN

**LANEYS** (N92) 3 SE UTC-5(-4DT) N35°34.46' W81°07.04' CHARLOTTE  
 1025 NOTAM FILE RDU  
**RWY 13-31:** 2400X75 (TURF)  
**RWY 05-23:** 2000X100 (TURF)  
**RWY 05:** P-line. **RWY 23:** P-line.  
**AIRPORT REMARKS:** Attended 1300-dusk. Ultralight acft opr on and invof arpt. Rwy 05, Rwy 23 and Rwy 31 has unmarked p-lines across rwy thlds. Rwy 05 and Rwy 13 for preferred landing (uphill). Rwy 13 has no line of site from rwy end.  
**COMMUNICATIONS:** CTAF/UNICOM 122.8

**MANTEO** N35°54.92' W75°41.70' NOTAM FILE MQI. CHARLOTTE  
**NDB (MHW)** 370 MQI at Dare Co. Rgnl. Unmonitored 2300-1300Z±. L-35D

**MANTEO**

**DARE CO RGNL** (MQI) 1 NW UTC-5(-4DT) N35°55.14' W75°41.73'

CHARLOTTE  
L-35D  
IAP, AD

13 B S4 FUEL 100LL, JET A1+ NOTAM FILE MQI

RWY 05-23: H4305X100 (ASPH) S-48 MIRL

RWY 05: REIL. PAPI(P2L)—GA 3.0° TCH 28'. Thld dsplcd 305'.

RWY 23: PAPI(P2L)—GA 4.0°. Thld dsplcd 301'. Trees.

RWY 17-35: H3301X73 (ASPH) S-20 MIRL

RWY 17: Thld dsplcd 289'. Trees.

RWY 35: Thld dsplcd 989' Trees.

**AIRPORT REMARKS:** Attended 1300-0000Z‡. CLOSED Christmas day.

After hrs self svc fuel avbl with credit card—100LL. Call 252-216-7028 or 252-216-8407. 300' crane 3 NM SW AER 05. 200' lgtd crane 2 NM SSW of arpt. Banner towing ops 200' W of Rwy 05. Migratory waterfowl Oct-Feb. Rwy 05 15' dropoff 40' from thld. Rwy 23 PAPI OTS indef. ACTIVATE MIRL Rwy 05-23 and 17-35, PAPI and REIL Rwy 05—CTAF.

**WEATHER DATA SOURCES:** AWOS-3 128.275 (252) 473-2826.

**COMMUNICATIONS:** CTAF/UNICOM 122.8

**WASHINGTON CENTER APP/DEP CON** 124.725

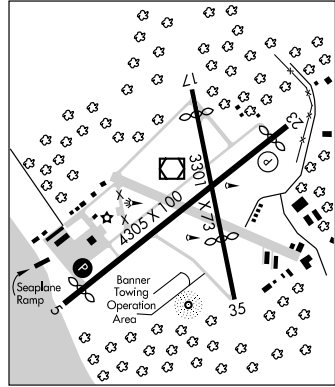
**RADIO AIDS TO NAVIGATION:** NOTAM FILE MQI.

**WRIGHT BROTHERS (T) VORW/DME** 111.6 RBX Chan 53

N35°55.23' W75°41.82' at fld. 10/08W.

**MANTEO NDB (MHW)** 370 MQI N35°54.92' W75°41.70' at fld.

**COMM/NAV/WEATHER REMARKS:** VORW/DME and NDB unmonitored 2300-1300Z‡.



**MARION**

**SHIFLET FLD** (9A9) 3 N UTC-5(-4DT) N35°43.24' W82°00.59'

ATLANTA

1212 B S4 FUEL 100LL NOTAM FILE RDU

RWY 10-28: 3340X180 (TURF) LIRL

RWY 10: Trees. RWY 28: Trees.

**AIRPORT REMARKS:** Attended Mon-Fri 1300-2200Z‡. For fuel call 828-655-1306 cash only. Rwy subject to flooding after very heavy rains on east end. Hangers are spaced closer than normal; slower taxi speeds required.

ACTIVATE LIRL Rwy 10-28 and arpt beacon—CTAF.

**COMMUNICATIONS:** CTAF 122.9

**MARKY** N36°10.02' W80°02.14' NOTAM FILE GSO.

CINCINNATI  
L-25E, 36F

**NDB (LOM)** 254 GS 139° 6.3 NM to Piedmont Triad International. (Unmonitored)

**MARTIN CO** (See WILLIAMSTON)

**MAXTN** N34°44.04' W79°26.66' NOTAM FILE RDU.

CHARLOTTE  
L-35A, 36E

**NDB (MHW/LOM)** 257 ME 056° 5.2 NM to Laurinburg-Maxton. OM OTS indef.

**MAXTON****LAURINBURG—MAXTON** (MEB) 3 N UTC−5(−4DT) N34°47.52' W79°21.95'

216 B S2 FUEL 100LL, JET A1+ NOTAM FILE MEB

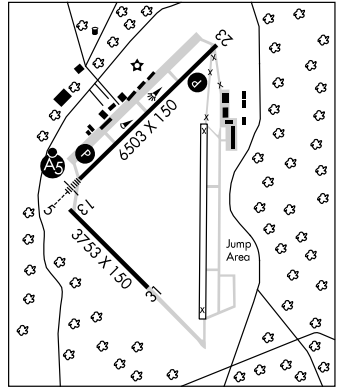
**RWY 05–23:** H6503X150 (CONC) S–25, D–35 HIRL**RWY 05:** MALSR, PAPI(P4L)—GA 3.0°TCH 51'. Trees.**RWY 23:** PAPI(P4L)—GA 3.0°TCH 50'. Trees. Rgt tfc.**RWY 13–31:** H3753X150 (CONC) S–25, D–35 MIRL**RWY 13:** Trees. Rgt tfc.

**AIRPORT REMARKS:** Attended Mon–Fri 1300Z±–2200Z±. For svc after hrs call 910–277–0367 or 910–318–6907. 24 hr self svc with credit card. For airframe repairs call arpt to arrange for svc. Parachute Jumping. Heavy parachute jumping at south end of closed Rwy 18–36 and south side of Rwy 13–31. Farming equipment and military operations on and invof arpt. Rwy 13–31 spalling, heaving, cracks and loose gravel on rwy due to failed pavement areas. Upslope first 1000' Rwy 23 restricted sight distance to SW end of rwy. Parallel and connector twys on Rwy 13–31 clsd and unusable. ACTIVATE MALSR Rwy 05, PAPI Rwy 05 and Rwy 23, HIRL Rwy 05–23—CTAF. For MIRL Rwy 13–31 ctc arpt manager 910–277–3067 or 910–318–6907.

**WEATHER DATA SOURCES:** ASOS 134.125 (910)844–5338.**COMMUNICATIONS:** CTAF/UNICOM 122.8

® FAYETTEVILLE APP/DEP CON 127.8

GCO 135.075 (FAYETTEVILLE CLNC)

**RADIO AIDS TO NAVIGATION:** NOTAM FILE RDU.**SANDHILLS (L) VORTAC** 111.8 SDZ Chan 55 N35°12.93' W79°35.28' 160° 27.6 NM to fld. 590/03W.**MAXTN NDB (MHW/LOM)** 257 ME N34°44.04' W79°26.66' 056° 5.2 NM to fld. OM OTS indef.**ILS** 110.7 I-MEB Rwy 05. Class IB. LOM MAXTN NDB. LOC/GS unmonitored SS–SR. OM/MM unmonitored. OM OTS indef.CHARLOTTE  
H–9C, 126, L–35A, 36E  
IAP**MCCUTCHEON FLD** (See NEW RIVER MCAS)**MEADOW BROOK FLD** (See WALNUT COVE)**MEBANE****HURDLE FLD** (4W7) 2 SW UTC−5(−4DT) N36°04.01' W79°16.98'

CINCINNATI

680 NOTAM FILE RDU

**RWY 03–21:** 2200X150 (TURF)**RWY 03:** Road. **RWY 21:** P-line.**AIRPORT REMARKS:** Attended irregularly. Rwy 21 unmarked p-line is difficult to see.**COMMUNICATIONS:** CTAF 122.9**MEYERS HELIPORT** (See CANDLER)**MICHAEL J. SMITH FLD** (See BEAUFORT)



**MOCKSVILLE**

**SUGAR VALLEY** (31A) 6 NE UTC-5(-4DT) N35°59.12' W80°30.67'

CHARLOTTE

731 FUEL 100LL TPA-1500(769) NOTAM FILE RDU

RWY 02-20: H2424X25 (ASPH) LIRL (NSTD)

RWY 02: Trees. Rgt tfc. RWY 20: Trees.

AIRPORT REMARKS: Attended Mon-Fri 1400-2100Z±. Fuel avbl weekends by prior arrangement. Call Mon-Fri 336-998-3971. Arpt CLOSED to transient acft 2300-1100Z±. Be alert for 55' trees 50' from Rwy 20 thld during ngt ops. Day VFR ops for transient acft only. Recommended ldg Rwy 02 and tkf Rwy 20 due to obstructing trees on NE end. Rwy 02-20 safety area has hazardous depressions as close as 15' from pavement. Rwy 02 rwy numbers are smaller than standard. Rwy 20 rwy numbers are smaller than standard. Rwy 02-20 NSTD LIRL; not FAA approved L-800 series. Thld lgts 13' from pavement. ACTIVATE LIRL Rwy 02-20-CTAF.

COMMUNICATIONS: CTAF/UNICOM 123.0



710

WATERWAY 02-20: 2000X100 (WATER)

WATERWAY 02: Trees. WATERWAY 20: Ground.

SEAPLANE REMARKS: Rwy 02W-20W CLOSED indef due to low water levels.

**TWIN LAKES** (8A7) 5 NE UTC-5(-4DT) N35°54.89' W80°27.41'

CHARLOTTE

818 B S4 FUEL 100LL TPA-1618(800) NOTAM FILE RDU

L-25D, 36F

RWY 09-27: H2943X50 (ASPH) S-12.5 LIRL 1.5% up E

IAP

RWY 09: PAPI(P2R). Trees. RWY 27: Trees.

AIRPORT REMARKS: Attended 1300-2200Z±. Fuel 24 hr self service with credit card. Deer/migratory birds occasionally on arpt. Rwy 09 18 ft drop-off 150 ft from thld left and right of centerline. Rwy 09 PAPI ops dusk-dawn.

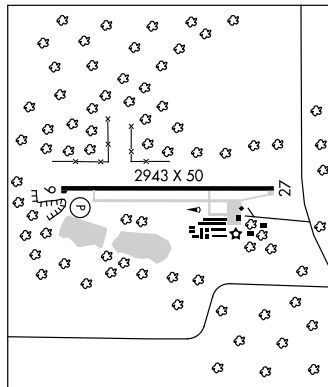
COMMUNICATIONS: CTAF/UNICOM 122.7

Ⓡ GREENSBORO APP/DEP CON 124.35

RADIO AIDS TO NAVIGATION: NOTAM FILE GSO.

GREENSBORO (H) VORTAC 116.2 GSO Chan 109 N36°02.74'

W79°58.58' 255° 24.7 NM to fld. 879/03W. HIWAS.



**MONROE****CHARLOTTE-MONROE EXECUTIVE** (EQY) 5 NW UTC-5(-4DT) N35°01.13' W80°37.21'

CHARLOTTE

679 B S4 FUEL 100LL, JET A+ OX 3, 4 NOTAM FILE EQY

H-9B, 12G, L-25D, 36E

RWY 05-23: H5500X100 (ASPH) S-25 D-38 HIRL 0.3% up SW

IAF

RWY 05: MALSR. REIL. PAPI(P2L)—GA 3.0° TCH 41'.

RWY 23: REIL. PAPI(P2L)—GA 3.0° TCH 44. Road.

**AIRPORT REMARKS:** Attended 1100-0300Z†. For after hr svc, phone 704-289-2615 or 704-320-6256. 24 hr self svc fuel, avbl for all fuel types with credit card. Deer, wildlife, and birds on and in/ov arpt. Unlighted construction crane located less than ¼ mile southeast of Rwy 05-23. Arpt phone number 704-226-2300.

ACTIVATE HIRL Rwy 05-23, MALSR Rwy 05—CTAF. REIL Rwys 05 and 23 opr dusk-0500Z†. After 0500Z†, ACTIVATE—CTAF.

**WEATHER DATA SOURCES:** ASOS 135.775 (704) 283-5185.

**COMMUNICATIONS:** CTAF/UNICOM 122.7

Ⓡ CHARLOTTE APP/DEP CON 120.05 CLINC DEL 132.55

**RADIO AIDS TO NAVIGATION:** NOTAM FILE CLT.

CHARLOTTE (L) VOR/DME 115.0 CLT Chan 97 N35°11.42'

W80°57.11' 127° 19.3 NM to fld. 732/05W. HIWAS.

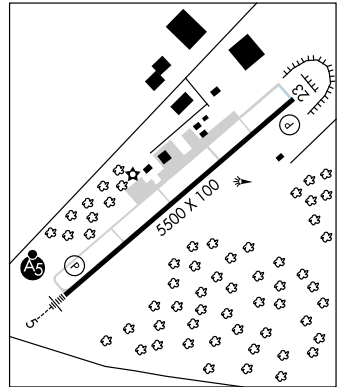
FORT MILL (L) VORTAC 112.4 FML Chan 71 N34°59.35'

W80°57.27' 086° 16.6 NM to fld. 645/02W. NOTAM FILE AND. SHUTDOWN.

WESLEY NDB (MHW) 204 TWL N34°57.18' W80°42.31' 052°

5.8 NM to fld. NOTAM FILE EQY. NDB unmonitored 2200-1300Z†.

ILS 109.75 I-EQY Rwy 05. Class IA. LOC unmonitored 2200-1300Z†. Coupled apch not authorized 1120'.

**MONTGOMERY CO** (See STAR)**MOORE CO** (See PINEHURST/SOUTHERN PINES)**MOORESVILLE****LAKE NORMAN AIRPARK** (14A) 5 NW UTC-5(-4DT) N35°36.83' W80°53.97'

CHARLOTTE

839 B S4 FUEL 100LL NOTAM FILE RDU

L-25D, 36E

RWY 14-32: H3147X40 (ASPH) S-8 MIRL 1.0% up SE

RWY 14: PVASI(PSIR)—GA 4.0° TCH 15'. Trees. Thld dspcd 185'.

RWY 32: PVASI(PSIR)—GA 4.0° TCH 5'. Road.

**AIRPORT REMARKS:** Attended 1300-2300Z†. Dep Rwy 14 heading 160° to avoid school. Full acft maintenance avbl ctc 704-662-6986. VFR operations only. Rwy 14 has uphill grade. Acft taxiing on grass in vicinity of residential airpark hanger access. Rwy numbers NSTD. Rwy 14 small numbers. Rwy 32 has 10' drop off 5' fm left side of pavement and acft parked 200' fm end of Rwy 100' right of centerline. Noise sensitive area. Avoid departures between 0400 and 1100Z†. ACTIVATE MIRL Rwy 14-32—CTAF. PVASI opr dusk-dawn.

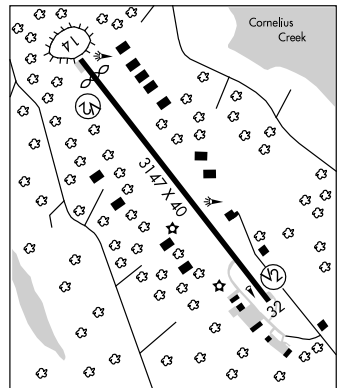
**COMMUNICATIONS:** CTAF/UNICOM 122.8

Ⓡ CHARLOTTE APP/DEP CON 134.75

**RADIO AIDS TO NAVIGATION:** NOTAM FILE RDU.

CHARLOTTE (L) VOR/DME 115.0 CLT Chan 97 N35°11.42'

W80°57.11' 11° 25.5 NM to fld. 732/05W. HIWAS.

**MOREHEAD** N34°43.87' W76°39.73' NOTAM FILE MRH.

CHARLOTTE

NDB (MHW) 269 MRH at Michael J. Smith Fld. NDB unmonitored.

L-35B

**MORGANTON**

**FOOTHILLS RGNL** (MRN) 6 NE UTC-5(-4DT) N35°49.21' W81°36.68'

CHARLOTTE  
H-9B, 12G, L-25C  
IAP

1270 B S5 FUEL 100LL, JET A1+ OX 1, 4 NOTAM FILE MRN

RWY 03-21: H5500X75 (ASPH) D-60 MIRL 0.7% up NE

RWY 03: REIL. PAPI(P4L)—GA 3.0° TCH 66'.

RWY 21: REIL. PAPI(P4R)—GA 3.5° TCH 50'. Trees.

**AIRPORT REMARKS:** Attended Mon-Sat 1300Z±-SS, Sun 1400Z±-SS.

After hrs fuel or svc call 828-757-0099. Glider activity dalgt hrs.

Deer and coyote on and invof arpt. Rwy 03, 100' dropoff 330'

from thld and 80' both sides of centerline along first 1000' of rwy.

Rwy 21, 30' dropoff 400' from thld both sides and 10' dropoff 50'

from thld and 150' right of centerline. ACTIVATE MIRL Rwy 03-21,

REIL Rwy 03 and Rwy 21 and PAPI Rwy 03 and Rwy 21-CTAF.

**WEATHER DATA SOURCES:** AWOS-3 124.175 (828) 757-0788.

**COMMUNICATIONS:** CTAF/UNICOM 122.7

Ⓡ ATLANTA CENTER APP/DEP CON 125.15

**RADIO AIDS TO NAVIGATION:** NOTAM FILE RDU.

**BARRETT'S MOUNTAIN (L) VOR/DME** 110.8 BZM Chan

45 N35°52.13' W81°14.43' 267° 18.3 NM to fld.

1880/06W.

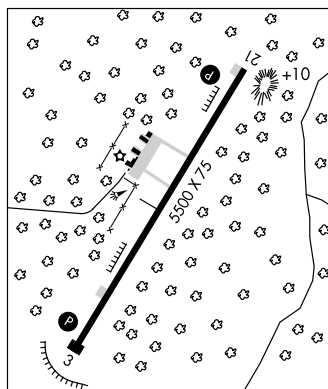
**FIDDLERS NDB (MHW)** 391 FIQ N35°42.61' W81°40.28'

031° 7.2 NM to fld. NDB unusable byd 20 NM. NDB located

41,900' from threshold Rwy 03 and 400' SE of extended

centerline.

**ILS 111.1** I-MRN Rwy 03. Localizer only.



**MOUNT AIRY/SURRY CO** (MWK) 3 SE UTC-5(-4DT) N36°27.58' W80°33.18'

CINCINNATI  
L-26J  
IAP

1249 B S2 FUEL 100LL, JET A1+ NOTAM FILE MWK

RWY 18-36: H4301X75 (ASPH) S-10 MIRL 0.9% up N

RWY 18: PAPI(P2L)—GA 4.0° TCH 27'. Thld dsplcd 490'. Trees.

RWY 36: PAPI(P2L)—GA 3.0° TCH 26'. Trees.

**AIRPORT REMARKS:** Attended 1300Z±-dark. After hr svc avbl/posted on

door. CAUTION—Trees elevation 1235 ft located 150 ft S and 100

ft E of threshold Rwy 36. Rwy 36-50 ft drop-off 300 ft from thld

and 150 ft right and left of centerline. Rwy 18-36 opr

dusk-0330Z±; after 0330Z± ACTIVATE—CTAF. ACTIVATE PAPI

Rwys 18 and 36 and REIL Rwy 36—CTAF.

**WEATHER DATA SOURCES:** AWOS-3 121.125 (336) 789-2299.

**COMMUNICATIONS:** CTAF/UNICOM 123.0

Ⓡ GREENSBORO APP/DEP CON 124.35

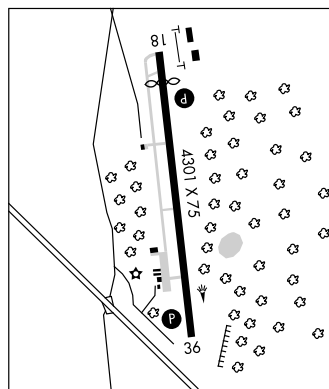
**RADIO AIDS TO NAVIGATION:** NOTAM FILE GSO.

**GREENSBORO (H) VORTAC** 116.2 GSO Chan 109 N36°02.74'

W79°58.58' 315° 37.4 NM to fld. 879/03W. HIWAS.

**NDB (MHW)** 223 AZW N36°22.86' W80°32.41' 360° 4.8

NM to fld. NOTAM FILE MWK. Unmonitored 2300-1200Z±.



**MT OLIVE MUNI** (W40) 3 NE UTC-5(-4DT) N35°13.35' W78°02.25'

168 B S4 FUEL 100LL OX 1,2 NOTAM FILE RDU

RWY 05-23: H4251X75 (ASPH) S-20 MIRL

RWY 05: PAPI(P2L)—GA 3.5° TCH 40'. Trees.

RWY 23: PAPI(P2L)—GA 3.0° TCH 34'. Thld dspcd 254'. Crops.

**AIRPORT REMARKS:** Attended 1300-2300Z†. CLOSED on major holidays, for svc after hrs call 252-234-7778. 24 hr self svc with credit card. -5' drainage ditch 100' left of centerline of Rwy 05. Low level military activity near arpt. For collision avoidance ctc Seymour AFB 119.7. ACTIVATE and incr ints MIRL Rwy 05-23 and PAPI Rwy 05 and Rwy 23.

**COMMUNICATIONS:** CTAF/UNICOM 122.8

Ⓡ SEYMOUR JOHNSON APP/DEP CON 119.7 (1200-0430Z†)

WASHINGTON CENTER APP/DEP CON 135.5 (0430-1200Z†)

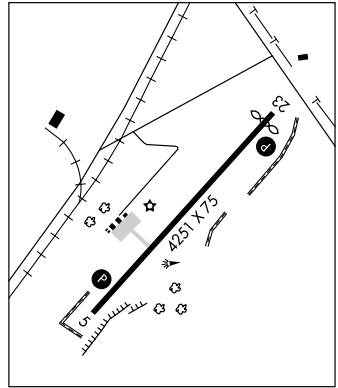
**RADIO AIDS TO NAVIGATION:** NOTAM FILE ISO.

KINSTON (L) VORTAC 109.6 ISO Chan 33 N35°22.26'  
W77°33.50' 254° 25.2 NM to fld. 106/05W.

CHARLOTTE

L-35B, 36F

IAP



**NEW BERN** N35°04.39' W77°02.70' NOTAM FILE EWN.

(L) VOR/DME 113.6 EWN Chan 83 at Coastal Carolina Rgnl. 10/08W.

VOR portion unusable 120°-160°. DME portion unusable 065°-330° byd 30 NM blo 3000'.

RCO 122.4 122.2 (RALEIGH RADIO) RCO 122.1R 113.6T (RALEIGH RADIO)

CHARLOTTE

L-35B

## NEW BERN

**COASTAL CAROLINA RGNL** (EWN) 3 SE UTC-5(-4DT) N35°04.38' W77°02.58'

18 B S4 FUEL 100LL, JET A Class I, ARFF Index A NOTAM FILE EWN

RWY 04-22: H6004X150 (ASPH-GRVD) S-30, D-62, DT-140 HIRL

RWY 04: REIL. PAPI(P4L). RWY 22: REIL. PAPI(P4L). Trees.

RWY 14-32: H4000X150 (ASPH) S-28, D-45 MIRL

RWY 14: REIL. PAPI(P2L). Trees.

RWY 32: REIL. PAPI(P2L). Tree.

**AIRPORT REMARKS:** Attended 1000-0430Z†. CLOSED to unscheduled air carrier opr with more than 30 passenger seats except 24 hr PPR call arpt manager 252-638-8591. Rwy 14 PAPI OTS indef. ACTIVATE HIRL Rwy 04-22, REIL Rwy 04 and Rwy 22, MIRL Rwy 14-32 and REIL Rwy 14 and Rwy 32—CTAF. PAPI Rwy 04, 22, 14 and 32 opr 24 hrs.

**WEATHER DATA SOURCES:** ASOS 118.525 (252) 514-2086.

**COMMUNICATIONS:** CTAF 124.25

RCO 122.4 122.2 (RALEIGH RADIO)

RCO 122.1R 113.6T (RALEIGH RADIO)

Ⓡ CHERRY POINT APP/DEP CON 119.35 CLNC DEL 120.525  
(0300-1100Z†)

NEW BERN TOWER 124.25 (1100-0300Z†)

GND CON 121.7 CLNC DEL 121.7

**AIRSPACE:** CLASS D svc 1100-0300Z† other times CLASS E.

**RADIO AIDS TO NAVIGATION:** NOTAM FILE EWN.

NEW BERN (L) VOR/DME 113.6 EWN Chan 83 N35°04.39' W77°02.70' at fld. 10/08W.

KATFI NDB (LOM) 362 EW N35°01.29' W77°04.77' 038° 3.6 NM to fld.

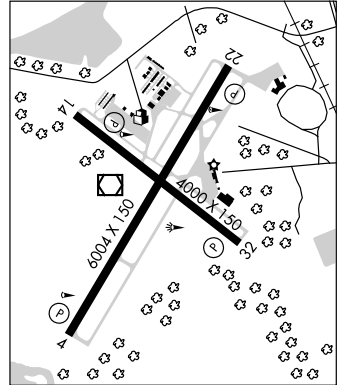
ILS 110.5 I-EWN Rwy 04. LOM KATFI NDB.

ASR (Mon-Fri 1100-0500Z†, Sat 1300-2100Z†, Sun 2000-0400Z†)

CHARLOTTE

H-9C, L-35B

IAP, AD



**NEW RIVER MCAS** (MCCUTCHEON FLD) (NCA)(KNCA) MC 3 S UTC-5(-4DT)

CHARLOTTE  
H-9C, L-35B  
DIAP, AD

N34°42.51' W77°26.38'

26 B NOTAM FILE NCA Not insp.

RWY 05-23: H5114X150 (ASPH) PCN 80 F/B/W/T HIRL

RWY 05: SALSF. PAPI(P4L)—GA 3.0° TCH 47'. RWY 23: PAPI(P4L)—GA 3.0° TCH 37'.

RWY 01-19: H4790X150 (ASPH) PCN 80 F/B/W/T HIRL

RWY 01: SALSF. PAPI(P4R)—GA 3.0° TCH 45'. RWY 19: PAPI(P4L)—GA 3.0° TCH 41'.

**MILITARY SERVICE:** Lgt Rwy 19 and Rwy 23 thld lgt vary from 1' to 15' from edge of the pavement. Non standard PCL all rwys. VHF 120.0 3 clicks step 1, 5 clicks step 3, 7 clicks off. Expect 20 seconds delay for lgt to activate. ACTIVATE HIRL Rwy 01-19 and HIRL Rwy 05-23-120.0. **FUEL** J5 Fuel svc Mon-Fri 1300Z until 1 hr prior to fld closure, clsd Sat, Sun and holidays.

**TRAN ALERT** PPR Mon-Thu 1300-0300Z, Fri 1300-0000Z, clsd Sat, Sun and holidays. For acft remaining overnight ctc host unit. No clsd fld authorized for tran acft.

**MILITARY REMARKS:** Opr Mon-Thu 1300-0600Z, Fri 1300-0000Z, clsd Sat, Sun and holidays. See FLIP AP/1 Supplement Arpt Remarks. **RSTD** PPR all transient acft (minimum 24 hr in advance). Call Base Ops DSN 752-6311/6316, C910-449-6311/6316. Twy A at mid-fld clsd to C-130 and larger acft. **CAUTION** Bird hazard Oct-Apr. Wildlife hazard on arpt, especially SS-SR. **TFC PAT** Tactical jets prohibited, non-vertical and short takeoff and landing only. **NS ABTMT** Touch and go not avbl after 0400Z. **MISC** All acft with passenger/cargo/Distinguished Visitor ctc Base Ops 20 min prior to landing.

**COMMUNICATIONS:** ATIS 288.325 (Unmonitored, avbl during opr hrs only)

Ⓡ **CHERRY POINT APP/DEP CON** 119.35 377.175

**TOWER** 120.0 360.2 323.25 **ARRIVAL** 124.85 279.575 (Mon-Thu 1300-0600Z, Fri 1300-0000Z, clsd Sat, Sun and holidays.) **GND CON** 121.8 254.275 **CLNC DEL** 239.025

**PMSV METRO** 244.775 (daily 1100-2200Z) Unmonitored after 2200Z. **NEW RIVER OPS** 253.3

**AIRSPACE:** CLASS D (Mon-Thu 1300-0600Z, Fri 1300-0000Z, clsd Sat, Sun and holidays, other times CLASS G.

**RADIO AIDS TO NAVIGATION:** NOTAM FILE RDU.

(L) **TACAN** Chan 101 NCA (115.4) N34°42.43' W77°26.42' at fld. 74/8W. Unmonitored and ident off when fld not opr.

**ILS/DME** 111.1 I-NCA Rwy 01. GS unusable byd 4° left of course and 7° right of course.

**ASR/PAR**

**COMM/NAV/WEATHER REMARKS:** Radar see Terminal FLIP for Radar Minima.

**NORTHEASTERN RGNL** (See EDENTON)

**NORTH WILKESBORO**

**WILKES CO** (UKF) 4NE UTC-5(-4DT) N36°13.37' W81°05.90'

CINCINNATI  
H-9B, 126, L-250  
IAP

1301 B S4 **FUEL** 100LL, JET A1+ OX 3,4 NOTAM FILE UKF Not insp.

RWY 01-19: H6200X100 (ASPH) S-45 MIRL 0.9% up N

RWY 01: MALSR. REIL. PAPI(P2L)—GA 3.0° TCH 44'. Trees.

RWY 19: REIL. PAPI(P2L)—GA 3.0° TCH 36'. Tree.

**AIRPORT REMARKS:** Attended dawn-dusk. Arpt unattended Thanksgiving and Christmas. PAEW east of Rwy 01-19 Mon-Fri SR-SS. Deer on and invof arpt. Rwy 01-19 no line of sight between rwy ends. MIRL Rwy 01-19 preset low ints; to increase ints and ACTIVATE MALSR Rwy 01; PAPI Rwy 01 and Rwy 19 and REIL Rwy 19 and twy lgtS-CTAF.

**WEATHER DATA SOURCES:** AWOS-3 126.625 (336) 696-3788.

**COMMUNICATIONS:** CTAF/UNICOM 122.7

**WILKESBORO RCO** 122.4 (RALEIGH RADIO)

**ATLANTA CENTER APP/DEP CON** 125.15

**RADIO AIDS TO NAVIGATION:** NOTAM FILE RDU.

**BARRETT'S MOUNTAIN (L) VOR/DME** 110.8 BZM Chan 45

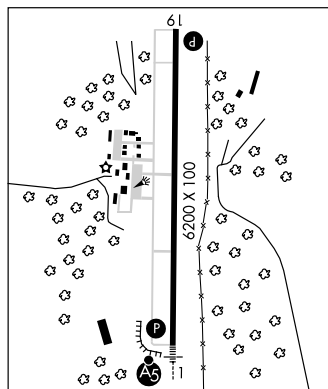
N35°52.13' W81°14.43' 024°22.3 NM to fld. 1880/06W.

**WILKI NDB (MHW/LOM)** 209 UKF N36°06.77' W81°05.89'

006°6.6 NM to fld.

**ILS/DME** 111.55 I-UKF Chan 52(Y) Rwy 01. Class IB. LOM

WILKI NDB.



**OAK ISLAND****BRUNSWICK CO** (SUT) 1 NE UTC-5(-4DT) N33°55.78' W78°04.48'CHARLOTTE  
L-35A  
IAP

24 B S4 FUEL 100LL, JET A1+ NOTAM FILE SUT

RWY 05-23: H4301X100 (ASPH) S30 MIRL

RWY 05: PAPI(P2L)—GA 3.0° TCH 39'.

RWY 23: PAPI(P2L)—GA 3.0° TCH 39'. Thld displcd 300'. Road.

**RUNWAY DECLARED DISTANCE INFORMATION**

RWY 05: TORA-4000 TODA-4300 ASDA-4200 LDA-4200

RWY 23: TORA-4300 TODA-4300 ASDA-4300 LDA-4000

**AIRPORT REMARKS:** Attended 1300-2300Z±. For svc after hrs call 910-278-9896. Fuel avbl 24 hr. self svc with credit card. Deer and birds on and invof arpt. Flight training and sight-seeing ops invof arpt. Banner towing ops on arpt summer months. Skydiving ops. ACTIVATE MIRL Rwy 05-23—CTAF. PAPI Rwy 05 and Rwy 23 on continuously.

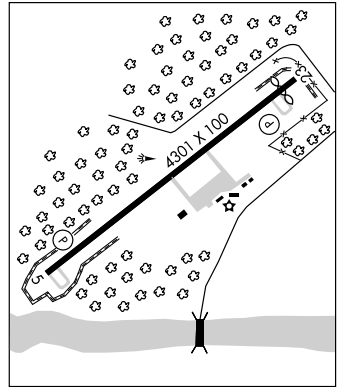
**WEATHER DATA SOURCES:** AWOS-3 124.175 (910) 457-1710.**COMMUNICATIONS:** CTAF/UNICOM 123.0

Ⓡ WILMINGTON APP/DEP CON 118.25 (1100-0400Z±)

Ⓡ WASHINGTON ARTCC APP/DEP CON 124.025 (0400-1100Z±)

**RADIO AIDS TO NAVIGATION:** NOTAM FILE CRE.

GRAND STRAND (L) VORTAC 117.6 CRE Chan 123 N33°48.83' W78°43.47' 084° 33.2 NM to fld. 20/03W.

**OAK RIDGE****DS BUTLER FARM AND AIRFIELD** (N83) 2 NW UTC-5(-4DT) N36°11.71' W80°00.32'

CINCINNATI

950 NOTAM FILE RDU

RWY 01-19: 2000X60 (TURF)

RWY 01: Trees. RWY 19: Trees.

**AIRPORT REMARKS:** Unattended. Due to sloping rwys-tkfs Rwy 19 and ldfs Rwy 01. 70' trees along both sides of rwy 70' from centerline. Helicopter activity .5 NM west of Rwy 01-19 centerline.

**COMMUNICATIONS:** CTAF 122.9**OCEAN ISLE BEACH****ODELL WILLIAMSON MUNI** (6ØJ) 1 N UTC-5(-4DT) N33°54.51' W78°26.20'CHARLOTTE  
L-35A

32 FUEL 100LL NOTAM FILE RDU

RWY 06-24: H4000X75 (ASPH) S-12 MIRL

RWY 06: PAPI(P2L)—GA 3.25° TCH 42'. Tree. RWY 24: PAPI(P2L)—GA 2.45° TCH 35'. Thld displcd 200'. Trees.

**AIRPORT REMARKS:** Attended May-Sep 1300-2200Z±, Oct-Apr Sat-Sun 1400-2200Z± Mon-Fri on call 910-309-2983. 24 hr self svc fuel with credit card. 24 hr pilot lounge. Parallel twy beyond ramp is closed. Rwy 06 has 48' marked transitional powerline +/- 100' from threshold. ACTIVATE MIRL Rwy 06-24—CTAF.

**COMMUNICATIONS:** CTAF 122.9**RADIO AIDS TO NAVIGATION:** NOTAM FILE CRE.

GRAND STRAND (L) VORTAC 117.6 CRE Chan 123 N33°48.83' W78°43.47' 071° 15.5 NM to fld. 20/03W.

**OCRACOE ISLAND** (W95) 1 E UTC-5(-4DT) N35°06.07' W75°57.96'CHARLOTTE  
L-35C  
IAP

5 B TPA-805(800) NOTAM FILE RDU

RWY 06-24: H2999X60 (ASPH) S-30

RWY 06: Brush. RWY 24: Brush.

**AIRPORT REMARKS:** Unattended. Arpt CLOSED 30 minutes after SS until 30 minutes before SR. Ngt tkf prohibited. Flocks of seagulls on and near rwy around standing water after heavy rains. Rwy subject to flooding after heavy rain. High speed low level military opr invof arpt. Rwy safety area is loose sand, not suitable for acct. +20 ft sand dune 300 ft NE Rwy 24 thld on centerline. Arpt is within Cape Hatteras National Seashore. Maintain 2000 ft vertical and horizontal distance from seashore beaches. Key code access to pilot lounge.

**COMMUNICATIONS:** CTAF 122.9

CHERRY POINT APP/DEP CON 119.75 (North)

**RADIO AIDS TO NAVIGATION:** NOTAM FILE EWN.

NEW BERN (L) VOR/DME 113.6 EWN Chan 83 N35°04.39' W77°02.70' 096° 53.2 NM to fld. 10/08W.

HELIPAD H1: H100X100 (CONC) PERIMETER LGTS.

**HELIPORT REMARKS:** Helipad for emergency operations only. H1 best approach from NE 10:1 or SW 10:1 ACTIVATE Helipad perimeter lights only—CTAF.

**ODELL WILLIAMSON MUNI** (See OCEAN ISLE BEACH)

**OXFORD**

**HENDERSON—OXFORD** (HNZ) 4 NE UTC-5(-4DT) N36°21.70' W78°31.75'

526 B S4 FUEL 100LL, JET A1+ NOTAM FILE HNZ  
**RWY 06-24:** H5002X97 (ASPH) S-30 MIRL 0.4% up SW

**RWY 06:** REIL. PAPI(P2L)—GA 3.3° TCH 26'. Trees.

**RWY 24:** PAPI(P2L)—GA 3.45° TCH 33'. Trees.

**AIRPORT REMARKS:** Attended 1300-2300Z±. CLOSED Thanksgiving and Christmas days. Arpt phone number is 919-693-5769; for after hours svc call 919-603-0499. Rwy 24 has 30' unmarked p-line 1000' from thld on centerline. Rwy 24 has 60' drop off 325' from thld and 90' left and right from centerline. Rwy 06 200' from thld on both sides of centerline 6' drop off. Trees east of the arpt obscure the rotating bcn. MIRL Rwy 06-24 ops dusk-0400Z±; after 0400Z± ACTIVATE—CTAF. ACTIVATE REIL Rwy 06, PAPI Rwy 06 and Rwy 24—CTAF.

**WEATHER DATA SOURCES:** AWOS-3 118.625 (919) 693-9516.

**COMMUNICATIONS:** CTAF/UNICOM 122.8

Ⓡ **RALEIGH APP/DEP CON** 132.35 **GCO** 135.075 (RALEIGH APP)

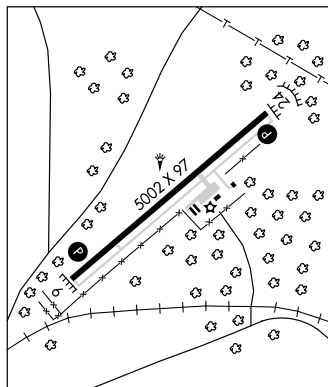
**RADIO AIDS TO NAVIGATION:** NOTAM FILE DCA.

**SOUTH BOSTON (L) VORTAC** 110.4 SBV Chan 41 N36°40.50' W79°00.87' 134° 30.1 NM to fld. 530/05W.

**HUNTSBORO NDB (MHW)** 271 HXO N36°18.03' W78°37.12' 057° 5.7 NM to fld. NOTAM FILE RDU.

ILS 109.75 I-HNZ Rwy 06. LOC only.

**WASHINGTON**  
 H-9C, 12H, L-36G  
 IAP



**PENDY** N34°42.98' W78°00.22' NOTAM FILE RDU.

**NDB (MHW)** 379 ACZ at Henderson Fld.

**CHARLOTTE**  
 L-35B

**PERSON CO** (See ROXBORO)

**PIEDMONT TRIAD INTL** (See GREENSBORO)

**PINEHURST/SOUTHERN PINES**

**MOORE CO** (SOP) 3 N UTC-5(-4DT) N35°14.26' W79°23.33'

455 B S4 FUEL 100LL, JET A OX 3 Class IV, ARFF Index A NOTAM FILE SOP

**CHARLOTTE**  
 H-9C, 12G, L-35A, 36F  
 IAP

**RWY 05-23:** H5503X150 (ASPH-GRVD) S-30 D-58. HIRL 0.4% up SW

**RWY 05:** MALS. VASI(V4L)—GA 3.0° TCH 48'.

**RWY 23:** REIL. VASI(V4L)—GA 3.0° TCH 39'. Tree.

**AIRPORT REMARKS:** Attended 1300-0100Z±. After 0000Z± ctc phone number posted on General Aviation entry way. Bird activity on and in/ov arpt Apr-Oct. PPR for unscheduled air carrier ops with more than 30 passenger seats; call arpt manager 910-692-3212. 12 hr PPR for jet ops conducted 0400-1100Z±, ctc airport manager 910-692-3212. Noise abatement procedures in effect except in emergencies. Avoid overfly of residential area NE of arpt. Multiengine acft departing rwy 05 or 23 maintain heading until reaching 1500' MSL before turning. ACTIVATE HIRL Rwy 05-23, REIL Rwy 23 and twy lgts—CTAF.

**WEATHER DATA SOURCES:** AWOS-3 127.575 (910) 692-4287.

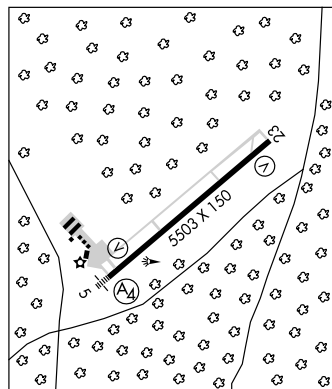
**COMMUNICATIONS:** CTAF/UNICOM 123.05

Ⓡ **FAYETTEVILLE APP/DEP CON** 127.8 **CLNC DEL** 127.0

**RADIO AIDS TO NAVIGATION:** NOTAM FILE RDU.

**SANDHILLS (L) VORTAC** 111.8 SDZ Chan 55 N35°12.93' W79°35.28' 085° 9.9 NM to fld. 590/03W.

ILS 111.5 I-SOP Rwy 05. Class IB. Loc unmonitored 0100-1300Z±. Localizer unusable byd 30° left of centerline.



**PINK HILL** (4W9) 1 E UTC-5(-4DT) N35°03.04' W77°44.17'

CHARLOTTE

144 B NOTAM FILE RDU

**RWY 01-19:** 2800X85 (TURF) LIRL (NSTD)**RWY 01:** Thld dsplcd 200'. Trees.**RWY 19:** Thld dsplcd 200'. Fence.

**AIRPORT REMARKS:** Unattended. Sheep on and in/ov arpt. No line of sight between rwy ends. Arpt is under several military low level routes. Jet acft cross arpt under 500 feet in excess of 200 knots. +5' grape vineyards 50' left and right of centerline first half of Rwy 19. 65' trees 50' from rwy edges both sides south half of rwy. 40' trees 50' from E edge N half of rwy. Rwy 01-19 marked with yellow cones, dsplcd thlds marked with 3 cones each side rwy. Rwy 01-19 NSTD LIRL; not FAA approved L-800 series. No thld lghts. LIRL Rwy 01-19 OTS indef.

ACTIVATE LIRL Rwy 01-19 and rotating bcn—CTAF.

**COMMUNICATIONS:** CTAF/UNICOM 122.7**PITT-GREENVILLE** (See GREENVILLE)**PK AIRPARK** (See RAEFORD)**PLYMOUTH****DONALD'S AIR PARK INC** (7NC) 8 SE UTC-5(-4DT) N35°44.01' W76°40.18'

CHARLOTTE

18 S5 FUEL JET A1+ NOTAM FILE RDU Not insp.

**RWY 04-22:** 4000X100 (TURF) LIRL (NSTD)**RWY 04:** Trees. **RWY 22:** Thld dsplcd 800'.

**AIRPORT REMARKS:** Attended Mon-Sat 1300-2200Z†, Sun 1800-2200Z†. Heavy agricultural acft ops Mar-Nov. A and P avbl. Rwy 22 has marked pline at thld. Rwy 04-22 NSTD LIRL due to spacing of rwy lghts. ACTIVATE NSTD LIRL Rwy 04-22 call 252-809-9010.

**COMMUNICATIONS:** CTAF 122.9**PLYMOUTH MUNI** (PMZ) 2 S UTC-5(-4DT) N35°48.65' W76°45.50'

CHARLOTTE

39 B FUEL 100LL, JET A1+ NOTAM FILE RDU

H-9C, L-35C

**RWY 03-21:** H5500X75 (ASPH) S-25 MIRL

IAP

**RWY 03:** REIL. PAPI(P2L)—GA 4.0° TCH 30'. Trees.**RWY 21:** REIL. PAPI(P2L)—GA 4.0° TCH 30'. Trees.

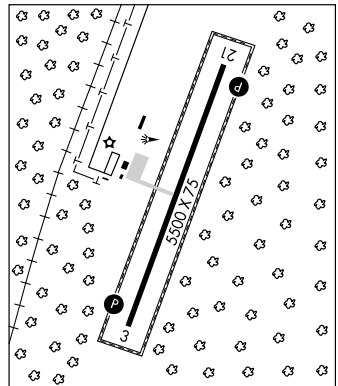
**AIRPORT REMARKS:** Attended 1300-2200Z†. For fuel after hrs call 252-793-9801. Deer activity in/ov arpt. Arpt located 4.3 NM W of military restricted area. Safety problem due to fast military acft crossing arpt below 3000' MSL enroute to restricted area. Crossings are unannounced. There are 17 based acft located adjacent to the arpt with twy access to ramp. ACTIVATE MIRL Rwy 03-21, REIL Rwy 03 and Rwy 21 and PAPI Rwy 03 and PAPI Rwy 21—CTAF.

**COMMUNICATIONS:** CTAF/UNICOM 122.8

WASHINGTON CENTER APP/DEP CON 135.5

**RADIO AIDS TO NAVIGATION:** NOTAM FILE RDU.

**COFIELD (L) VORTAC** 114.6 CVI Chan 93 N36°22.37' W76°52.29' 180° 34.1 NM to fld. 70/09W.





**POPE AFB** (POB)(KPOB) AF 12 NW UTC-5(-4DT) N35°10.25' W79°00.87' **CHARLOTTE**  
 217 B TPA—See Remarks Class I, ARFF Index Ltd. NOTAM FILE POB Not insp. **H-9C, 12G, L-36F**  
**RWY 05-23:** H7501X150 (PEM-GRVD) PCN 58 F/B/W/T HIRL 0.4% up SW **DIAP, AD**  
**RWY 05:** REIL. PAPI. **RWY 23:** ALSF1. PAPI. Rgt tfc.  
**RWY 049-229:** H3000X60 (ASPH) PCN 27 F/A/W/T LIRL  
**RWY 049:** Rgt tfc.  
**MILITARY SERVICE:** LBT HIRL located 16' from rwy edge. **JASU** (A/M32A-86) 1(MA-1A) **FUEL J8**  
**FLUID SP** LPOX LOX **OIL** 0-128—In can only, -133-148.  
**MILITARY REMARKS:** See FLIP AP/1 Supplementary Arpt Remark. **RSTD** Phase II BASH 1 Sep-30 Nov due to increased migratory bird activity. Peak activity occurs 1 hr of SR and SS. Circle apch to Rwy 05 not authorized for formation during IMC. 24 hr PPR ctc AMOPS DSN 424-6508/09/10. All inbound acft with VIP ctc Comd Post 30 min out. Ctc Pope AMOPS with 3 hrs notice for CSTMS and AG. PPR except Distinguished Visitor acft DSN 424-6508/09/10. PPR for AMC/explosive loaded acft DSN 424-7388, during normal duty hr, 24 hr prior notice required. Category E apch minimum unavbl due R5311 located 2.5 NM dep end Rwy 23. Twy leading to Golden Knights Ramp clsd to USAF C130 and larger acft due to twy width less than 75'. AMC/AFRC acft opr restricted during Bird Watch Condition Moderate (tkf or ldg permission only when dep and arr route avoid identified bird activity. No local IFR/VFR tfc pat activity) and Severe (tkf and ldg prohibited without OG/CC approval), ctc AMOPS for current Bird Watch Condition code. Expect full stop ldg during intense training periods. Parking spot P-13 clsd except for contingency opr. **CAUTION** Dense air tfc all quad, all alt. ILS glide slope antenna 30' high, 1111' from apch end and 400' left of centerline Rwy 23. Frequent Low-Level Wind Shear sfc—2000', 0800-1300Z. Rwy 23 dep and Rwy 05 arr, avoid R5311, 2.5 NM west of Pope. Ctc Pope Twr for turns thru Sector IV. Twr 417' located 5780' bearing 205° from dep end Rwy 23/apch end Rwy 05. Hill 313 located 1297' bearing 170° from dep end Rwy 23/apch end Rwy 05. Twr 430' located 6878' bearing 220° from dep end Rwy 23/apch end Rwy 05. Acft should exercise extreme caution when taxiing on the Green and Yellow Ramps due to wing tip clnc. Uncontrolled vehicles on twy and ramps. Aflg lgtg intermittent between SS and SR due to local ngvt vision device training, non-participating acft ctc control twr incr lgtg. **TFC PAT** TPA—Overhead 2000(1783), Rwy 23 enter 3 NM initial, rgt break. No overhead Rwy 05. Portion of overhead not visible from twr. Rectangular 1500(1283). Rwy 05 left tfc. Dep maintain 1500' or blo until dep end of rwy. **CSTMS/AG/IMG** CSTMS, AG avbl, 3 hr prior notice rqr. **MISC** AMOPS DSN 424-6508/09/10, Aflg mgr DSN 424-4546/6508, C910-394-6508/4546, fax extension 6516/6520. All acft opr on AMC mission, include JA/ATT will coordination rqr/park with 43 AW/OSO DSN 424-7388 fax extension 7380. All inbound acft opr on AMC mission and all acft requiring IMT packages ctc Pope Comd Post. First 1000' Rwy 23 and first 300' Rwy 05 are concrete. Mid 6200' asphalt. 1000' keeled overrun, either end, may be used to begin tkf and for ldg rollout. Ctc cti twr with intention to back taxi. When back taxiing, turning radius is located at end of sfc. See US Terminal Low IAPs, Airport Diagram. Engine runs will normally be conducted on Twy A and Twy M run-up areas. Romeo row will not be used for engine runs above idle speed. 60 day notice required for utilization of Pope AFB ramps for exercises. Ctc Pope AFB Enroute Ops, DSN 424-7388 for coordination and scheduling. Rwy 05-23 grooved. All inbound acft ctc twr on UHF. Rwy distance marker not avbl east side of rwy. Standard USAF RSRs applied except C-130 5000' during daytime. Request for concurrent servicing should be made to Pope Comd Post and approval is dependent upon mission need, station workload, and Crash/Fire/Rescue avbl. All acft carrying explosive cargo are rqr to pass the explosive class and the net explosive wt (NEW) to Pope Comd Post at inbound call. Inbound/outbound acft requiring IMT packages, ctc Pope Comd Post. Assault Strip panels are all international orange in color. All acft with non-aircrew passenger, ctc ATOC DSN 424-7303 upon arr and prior to dep. All acft rqr CSTMS and carrying personnel to include crew members that are not US mil (US mil defined as active duty, reserves or guard on active duty) must ctc Pope Comd Post at DSN 424-9000 or C(910) 394-9000 no later than five hrs prior to arrival to assure non-US cstms agent is in place upon arrival and excessive delays are avoided. This action is rqr despite prearrangements made with cstms officials. No COMSEC material avbl. Tran aircrews should plan to arrive with appropriate amount of COMSEC to complete entire mission. Storage avbl at airfield mgt up to and including Secret. All Tran aircrews shall store Top Secret material with 43 OSS/IN during duty hours. After normal duty hours, coordinate with Wing Command Post for proper storage of Top Secret material. Primary wx sensors automated. During periods of back-up/manual prevailing visibility may not be representative of entire aflg due to obstacle from observation point. Observation point obstacle 330°-090°.

**COMMUNICATIONS:** D-ATIS 132.3 353.725 **PTD** 372.2  
**(R) FAYETTEVILLE APP/DEP CON** 125.175 397.85 (271°-090°) 133.0 295.0 (091°-270°)  
**TOWER** 135.025 291.1 236.6X **GND CON** 124.55 275.8 **CLNC DEL** 275.8  
**POPE COMD POST** 134.1X 257.1 381.3 **PMSV METRO** 344.6 Automated AN/FMQ-19 in use. Opr Mon-Thu 1000-0300Z, Fri 1000-2200Z or end of local flying. Wx briefing DSN 424-6543/44. Full svc avbl 26 ows Barksdale AFB DSN 781-4775, C318-456-4775.

CONTINUED ON NEXT PAGE

## CONTINUED FROM PRECEDING PAGE

AIRSPACE: CLASS C svc etc APP CON

RADIO AIDS TO NAVIGATION: NOTAM FILE POB.

(L) TACAN Chan 85 POB (113.8) N35°10.11' W79°01.18' at fld. 240/7W. No NOTAM MP Thu 1300-1600Z†.

TACAN azimuth unusable:

byd 30 NM blo 4,000'

136°-151°

186°-191°

331°-339 ° byd 17 NM

340°-358° byd 17 NM blo 4,000'

NDB (HW) 338 POB N35°13.61' W78°57.26' 228° 4.5 NM to fld. No NOTAM MP Fri 1300-1400Z†.

ILS 110.9 I-POB Rwy 23. No NOTAM MP Localizer Mon 1300-1600Z†, glide slope Tue 1300-1600Z†.

ATC protects FAA-defined ILS critical zone.

MLS Y Chan 622 M-PPN Rwy 23. No NOTAM MP Fri 1300-1600Z†. Unusable 268°-188° byd 15 NM and 268°-188° blo 1.8°.

**POTTERS HILL****EAGLES NEST** (6N9) 0 SW UTC-5(-4DT) N34°58.93' W77°41.90'

CHARLOTTE

115 NOTAM FILE RDU

RWY 13-31: 1850X75 (TURF)

RWY 13: Trees. RWY 31: Road.

**AIRPORT REMARKS:** Unattended. VFR only. Rwy 13 +6' bushes 10' from thld on centerline. Rwy 13-31 marked with yellow cones. Arpt is under several military VR routes. Jet acft cross arpt under 500' in excess of 200 knots.**COMMUNICATIONS:** CTAF 122.9**RAEFORD****PK AIRPARK** (5W4) 3 NE UTC-5(-4DT) N35°01.19' W79°11.46'

CHARLOTTE

304 B FUEL 100LL, JET A NOTAM FILE RDU

L-35A, 36F

RWY 04-22: H3402X60 (ASPH) S-30 MIRL 0.4% up NE

IAP

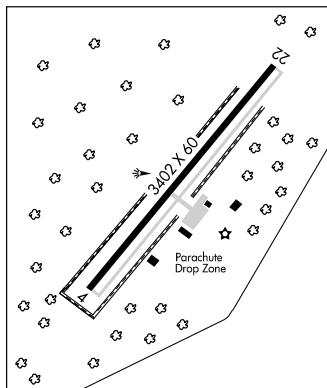
RWY 04: Trees. RWY 22: Trees. Rgt tfc.

**AIRPORT REMARKS:** Attended 1300Z†-dusk. CAUTION —Low flying military acft in area; arpt located within a military ops area. Frequent parachute activity to target 300 ft SE of terminal apron. Acft in vicinity monitor 123.5. Monitor frequency 123.5 for parachute jumping activity. Fly 1 mile wide down wind leg to prevent conflicts with parachute jumping activity (Drop Zone SE from rwy.) Contact FSS prior to landing.**COMMUNICATIONS:** CTAF/UNICOM 123.0

® FAYETTEVILLE APP/DEP CON 127.8

**RADIO AIDS TO NAVIGATION:** NOTAM FILE FAY.

FAYETTEVILLE (L) VOR/DME 108.8 FAY Chan 25 N34°59.13' W78°52.50' 282° 15.7 NM to fld. 179/04W.

**RALEIGH****TRIPLE W** (5W5) 11 SW UTC-5(-4DT) N35°37.22' W78°42.02'

CHARLOTTE

244 B S4 NOTAM FILE RDU

L-35B, 36F

RWY 16-34: H3004X40 (ASPH) LIRL (NSTD)

RWY 16: Trees. RWY 34: Trees.

**AIRPORT REMARKS:** Attended irregularly. Rwy 16-34 PAEW parallel twy. All acft over 6500 lbs. prohibited. Twr (500 AGL/826' MSL) approximately 1.75 NM NW of arpt. Be alert for rising terrain all quadrants. Rwy 16-34 has 4' dropoff 20' from pavement edge all sides. Twy not lgtd. 4 foot dropoff taxiway edge both sides—S end. Rwy 16-34 NSTD LIRL lgts 15 ft from edge of rwy; Rwy 16 thld lgts 150' from thld, Rwy 34 thld lgts 460' from thld. ACTIVATE LIRL—CTAF.**COMMUNICATIONS:** CTAF/UNICOM 122.7**RADIO AIDS TO NAVIGATION:** NOTAM FILE RDU.

RALEIGH/DURHAM (H) VORTACW 117.2 RDU Chan 119 N35°52.35' W78°47.00' 169° 15.6 NM to fld. 429/04W.

## CONTINUED FROM PRECEDING PAGE

AIRSPACE: CLASS C svc etc APP CON

RADIO AIDS TO NAVIGATION: NOTAM FILE POB.

(L) TACAN Chan 85 POB (113.8) N35°10.11' W79°01.18' at fld. 240/7W. No NOTAM MP Thu 1300-1600Z†.

TACAN azimuth unusable:

byd 30 NM blo 4,000'

136°-151°

186°-191°

331°-339 ° byd 17 NM

340°-358° byd 17 NM blo 4,000'

NDB (HW) 338 POB N35°13.61' W78°57.26' 228° 4.5 NM to fld. No NOTAM MP Fri 1300-1400Z†.

ILS 110.9 I-POB Rwy 23. No NOTAM MP Localizer Mon 1300-1600Z†, glide slope Tue 1300-1600Z†.

ATC protects FAA-defined ILS critical zone.

MLS Y Chan 622 M-PPN Rwy 23. No NOTAM MP Fri 1300-1600Z†. Unusable 268°-188° byd 15 NM and 268°-188° blo 1.8°.

## POTTERS HILL

EAGLES NEST (6N9) 0 SW UTC-5(-4DT) N34°58.93' W77°41.90'

CHARLOTTE

115 NOTAM FILE RDU

RWY 13-31: 1850X75 (TURF)

RWY 13: Trees.

RWY 31: Road.

AIRPORT REMARKS: Unattended. VFR only. Rwy 13 +6' bushes 10' from thld on centerline. Rwy 13-31 marked with yellow cones. Arpt is under several military VR routes. Jet acft cross arpt under 500' in excess of 200 knots.

COMMUNICATIONS: CTAF 122.9

## RAEFORD

PK AIRPARK (5W4) 3 NE UTC-5(-4DT) N35°01.19' W79°11.46'

CHARLOTTE

304 B FUEL 100LL, JET A NOTAM FILE RDU

L-35A, 36F

RWY 04-22: H3402X60 (ASPH) S-30 MIRL 0.4% up NE

IAP

RWY 04: Trees.

RWY 22: Trees. Rgt tfc.

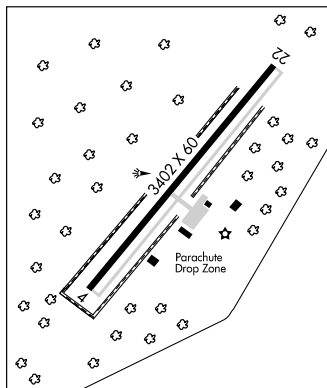
AIRPORT REMARKS: Attended 1300Z†-dusk. CAUTION —Low flying military acft in area; arpt located within a military ops area. Frequent parachute activity to target 300 ft SE of terminal apron. Acft in vicinity monitor 123.5. Monitor frequency 123.5 for parachute jumping activity. Fly 1 mile wide down wind leg to prevent conflicts with parachute jumping activity (Drop Zone SE from rwy.) Contact FSS prior to landing.

COMMUNICATIONS: CTAF/UNICOM 123.0

® FAYETTEVILLE APP/DEP CON 127.8

RADIO AIDS TO NAVIGATION: NOTAM FILE FAY.

FAYETTEVILLE (L) VOR/DME 108.8 FAY Chan 25 N34°59.13' W78°52.50' 282° 15.7 NM to fld. 179/04W.



## RALEIGH

TRIPLE W (5W5) 11 SW UTC-5(-4DT) N35°37.22' W78°42.02'

CHARLOTTE

244 B S4 NOTAM FILE RDU

L-35B, 36F

RWY 16-34: H3004X40 (ASPH) LIRL (NSTD)

RWY 16: Trees.

RWY 34: Trees.

AIRPORT REMARKS: Attended irregularly. Rwy 16-34 PAEW parallel twy. All acft over 6500 lbs. prohibited. Twr (500 AGL/826' MSL) approximately 1.75 NM NW of arpt. Be alert for rising terrain all quadrants. Rwy 16-34 has 4' dropoff 20' from pavement edge all sides. Twy not lgtd. 4 foot dropoff taxiway edge both sides—S end. Rwy 16-34 NSTD LIRL lgts 15 ft from edge of rwy; Rwy 16 thld lgts 150' from thld, Rwy 34 thld lgts 460' from thld. ACTIVATE LIRL—CTAF.

COMMUNICATIONS: CTAF/UNICOM 122.7

RADIO AIDS TO NAVIGATION: NOTAM FILE RDU.

RALEIGH/DURHAM (H) VORTACW 117.2 RDU Chan 119 N35°52.35' W78°47.00' 169° 15.6 NM to fld. 429/04W.

**RALEIGH-DURHAM INTL** (RDU) 9 NW UTC-5(-4DT) N35°52.66' W78°47.25'

**CHARLOTTE**

435 B S4 FUEL 100LL, JET A OX 1, 2 LRA Class I, ARFF Index D

H-9C, 12H, L-36F

NOTAM FILE RDU

IAP, AD

**RWY 05L-23R:** H1000X150 (CONC-WC) S-30, D-190, ST-175, DT-355, DDT-750 HIRL CL

**RWY 05L:** MALSR. TDZL. PAPI(P4L)—GA 3.0° TCH 72'. 0.6% up.

**RWY 23R:** ALSF2. TDZL. PAPI(P4L)—GA 3.0° TCH 68'. Rgt tfc.

**RWY 05R-23L:** H7500X150 (ASPH-GRVD) S-30, D-176, ST-175, DT-335, DDT-750 HIRL CL 0.4% up NE

**RWY 05R:** MALSR. PAPI(P4L)—GA 3.0° TCH 55'. Rgt tfc.

**RWY 23L:** MALSR. TDZL. VASI(V4L)—GA 3.0° TCH 55'.

**RWY 14-32:** H3570X100 (ASPH) S-12, MIRL

**RWY 32:** REIL. VASI(V4L)—GA 3.5° TCH 29'. Trees.

**RUNWAY DECLARED DISTANCE INFORMATION**

**RWY 05L:** TORA-10000 TODA-10000 ASDA-10000 LDA-10000

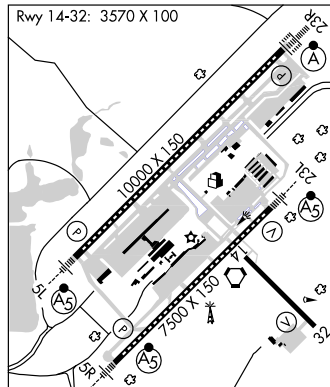
**RWY 05R:** TORA-7500 TODA-7500 ASDA-7500 LDA-7500

**RWY 23L:** TORA-7500 TODA-7500 ASDA-7500 LDA-7500

**RWY 23R:** TORA-10000 TODA-10000 ASDA-10000 LDA-10000

**AIRPORT REMARKS:** Attended continuously. Arpt CLOSED to airships.

Four engine acft with wingspan over 171' and group V must use Rwy 05L-23R. Rwy 05L-23R southwest 3000' ungrooved and northeast 3000' ungrooved. Crane 75' AGL .76 NM from AER 05R. PPR for all military acft and unscheduled charter flights with 30 or more passengers. Military practice approaches require approval 24 hours prior notice required. Contact arpt ops. Rwy 05R touchdown and rollout rwy visual range avbl. Rwy 23L touchdown and rollout rwy visual range avbl. Touchdown rwy visual range and rwy visibility value available Rwy 23L. Twy F between Twy T1 and T4 clsd to acft with wingspan greater than 135'. No jet engine maintenance runs between 0500-1100Z. National Guard 24 hr PPR for jet acft and transit military acft-919-840-2111. No approval required for pushback at terminal gates unless acft rgrs use of twy. Ctc ATC prior to pushing onto twy. Twy E behind south Cargo 4 and Twy J behind corporate hangars not visible from twr. Visibility of bcn shielded to the North. Flight Notification Service (ADCUS) avbl.



**WEATHER DATA SOURCES:** ASOS (919) 840-0816. LLWAS. TDWR.

**COMMUNICATIONS:** D-ATIS 123.8 UNICOM 122.95

**RALEIGH FSS** (RDU) on arpt.

**RCO** 122.65 122.45 122.2 (RALEIGH RADIO)

Ⓡ **APP CON** 128.3 (230°-024°) 124.95 (025°-229°)

Ⓡ **DEP CON** 132.35 (230°-024°) 125.3 (025°-229°)

**TOWER** 119.3 (West) Rwy 05L-23R 127.45 (East) Rwy 05R-23L and Rwy 14-32

**GND CON** 121.9 (East) Rwy 05R-23L and Rwy 14-32 121.7 (West) Rwy 05L-23R **CLNC DEL** 120.1

**AIRSPACE:** CLASS C svc continuous ctc **APP CON**

**RADIO AIDS TO NAVIGATION:** NOTAM FILE RDU.

(H) **VORTACW** 117.2 RDU Chan 119 N35°52.35' W78°47.00' at fld. 429/04W.

**LEEVEY NDB (HW/LOM)** 350 LE N35°55.63' W78°43.32' 234° 4.4 NM to fld.

**GREON NDB (LOM)** 382 RD N35°47.82' W78°52.98' 051° 6.7 NM to fld. Unmonitored.

**ILS/DME** 109.1 I-GKK Chan 28 Rwy 05L. Class IA.

**ILS** 109.5 I-RDU Rwy 05R. Class IE. LOM GREON NDB. LOM unmonitored.

**ILS** 108.5 I-LEI Rwy 23L. Class IA. LOM LEEVEY NDB. LOC unusable within 2.0 NM from thld.

**ILS/DME** 111.7 I-DMP Chan 54 Rwy 23R. Class IIE. Inner Marker unmonitored. LOC unusable byd 20' right of course.

**RAPIDS** N36°26.46' W77°42.50' NOTAM FILE RZZ.

**WASHINGTON**

**NDB (MHW)** 407 RZZ at Halifax Co.

L-35C, 36G

**REENO** N36°04.26' W80°10.01' NOTAM FILE INT.

**CINCINNATI**

**NDB (LOM)** 317 IN 332° 4.6 NM to Smith-Reynolds. (Unmonitored when tower closed).

L-25D, 36F

**REIDSVILLE****ROCKINGHAM CO NC SHILOH** (SIF) 8 NW UTC-5(-4DT) N36°26.23' W79°51.06'

CINCINNATI

694 B S4 FUEL 100LL, JET A1+ OX 2,3 NOTAM FILE SIF

H-9B, 126, L-26J, 36F

RWY 13-31: H5199X100 (ASPH) S-12.5, D-24 MIRL 0.5% up NW

IAP

RWY 13: PAPI(P2L)—GA 4.0° TCH 42'. Thld dsplcd 200'. Ground.

RWY 31: REIL. PAPI(P2L)—GA 4.0° TCH 41'. Ground.

**AIRPORT REMARKS:** Attended 1300-2300Z†. Arpt unattended

Christmas, New Years and Thanksgiving Day. Fuel avbl 24 hrs self

svc. Deer on and infov arpt. 120 ft trees 1800 ft from Rwy 13

thld. ACTIVATE MIRL Rwy 13-31; PAPI Rwy 31 and REIL Rwy

31—CTAF.

**WEATHER DATA SOURCES:** AWOS-3 119.775 (336) 573-3677.**COMMUNICATIONS:** CTAF/UNICOM 122.8

® GREENSBORO APP/DEP CON 124.35

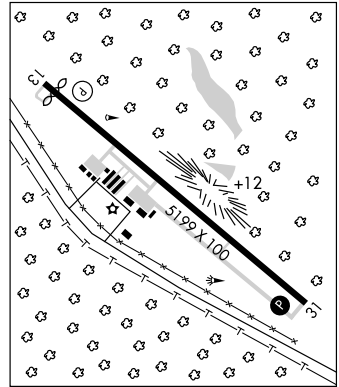
**RADIO AIDS TO NAVIGATION:** NOTAM FILE GSO.

GREENSBORO (H) VORTAC 116.2 GSO Chan 109 N36°02.74'

W79°58.58' 018° 24.2 NM to fld. 879/03W. HIWAS.

SLAMMER NDB (MHW) 423 SIF N36°22.90' W79°45.77' 315°

5.4 NM to fld. NOTAM FILE RDU.

**WARF** (6A5) 3 SW UTC-5(-4DT) N36°19.01' W79°42.49'

CINCINNATI

820 NOTAM FILE RDU

RWY 17-35: 2550X150 (CONC-TURF) S-8 LIRL (NSTD)

RWY 17: Trees. RWY 35: Trees.

**AIRPORT REMARKS:** Unattended. Deer on and infov arpt. For LIRL Rwy 17-35 call 336-349-2195. Rwy 17-35 NSTD

LIRL, no thld lights on north end. Only south 2375' of rwy lighted. Most edge lights OTS indef. Rwy 17-35

concrete portion 900X18 at North end. Rwy 35 has uphill grade. Rwy 35 has more than 50' dropoff/downslope

35' from thld both sides.

**COMMUNICATIONS:** CTAF 122.9**RICHMOND CO** (See ROCKINGHAM)

**HALIFAX-NORTHAMPTON RGNL** (IXA) 8 S UTC-5(-4DT) N36°19.79' W77°38.11'

WASHINGTON

145 B FUEL 100LL, JET A1+ NOTAM FILE RDU

H-9C, 12H, L-35C, 36G

RWY 02-20: H5000X100 (ASPH) S-45, D65 HIRL

IAP

RWY 02: REIL. PAPI(P2L)—GA 3.0° TCH 25'. Trees.

RWY 20: REIL. PAPI(P2L)—GA 3.0° TCH 24'. Trees.

**AIRPORT REMARKS:** Attended Mon-Sat 1300-2200Z, Sun 1700-2200Z. 24 hrs self svc with credit card. For svc after hrs contact 252-673-2793. CLOSED New Years Day, Easter, Jul 4th, Thanksgiving, Christmas. Birds on and in/ovf arpt. PAEW on and in/ovf arpt for parallel twy construction. 24 hrs access to pilots lounge, ctc 252-673-2793 for code. ACTIVATE HIRL Rwy 02-20 and PAPI Rwy 02 and Rwy 20, REIL Rwy 02 and Rwy 20—CTAF.

**WEATHER DATA SOURCES:** ASOS 119.975 (252)583-3446.

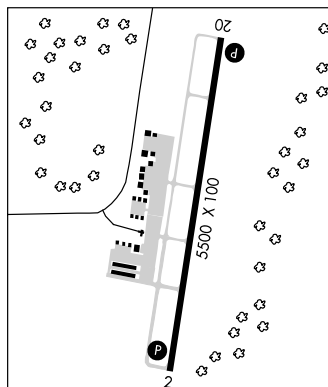
**COMMUNICATIONS:** CTAF/UNICOM 123.075

WASHINGTON CENTER APP/DEP CON 132.02

**RADIO AIDS TO NAVIGATION:** NOTAM FILE RDU.

TAR RIVER (L) VORTAC 117.8 TYI Chan 125 N35°58.61'

W77°42.23' 014° 21.4 NM to fld. 70/50W.



**ROBESON** N34°36.81' W79°03.59' NOTAM FILE LBT.

CHARLOTTE

NDB (MHW) 359 RSY at Lumberton Muni. NDB unmonitored 0100-1300Z Mon-Fri, 0000-1500Z L-24J, 35A, 36E

Fri-Sat, 0000-1300Z Sun-Mon.

**ROCKINGHAM**

**RICHMOND CO** (RCZ) 3 S UTC-5(-4DT) N34°53.48' W79°45.58'

CHARLOTTE

358 B FUEL 100LL, A1+ NOTAM FILE RDU

H-9C, 12G, L-25E, 35A, 36E

RWY 13-31: H5000X100 (ASPH) S-30 MIRL

IAP

RWY 13: PAPI(P2L)—GA 3.15° TCH 34. Road.

RWY 31: REIL. PAPI(P2L)—GA 3.15° TCH 26'. Thld dsplcd 200'.

Railroad.

RWY 04-22: 3009X500 (TURF)

RWY 04: Trees. RWY 22: Trees.

**AIRPORT REMARKS:** Attended Mon-Sat 1230-2230Z. For arpt attendant nghts and Sun call 910-895-6691. 100LL 24hr self-svc with credit card. Rwy 04-22 CLOSED to all turbine engine acft. Rwy 13 inadequate safety area 60 ft drop off 125 ft from thld both sides. ACTIVATE MIRL Rwy 13-31 and PAPI Rwy 13 and 31 and REIL Rwy 31—CTAF.

**WEATHER DATA SOURCES:** AWOS-3 118.775 (910) 997-4093.

**COMMUNICATIONS:** CTAF/UNICOM 122.8

Ⓡ FAYETTEVILLE APP/DEP CON 127.8

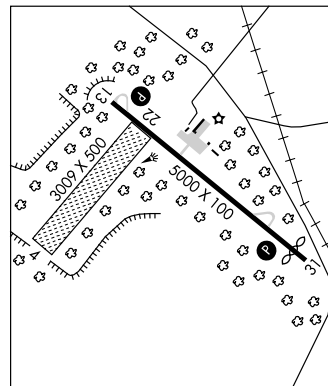
**RADIO AIDS TO NAVIGATION:** NOTAM FILE RDU.

SANDHILLS (L) VORTAC 111.8 SDZ Chan 55 N35°12.93'

W79°35.28' 207° 21.2 NM to fld. 590/03W.

ROSCOE NDB (MHW) 375 RCZ N34°51.16' W79°41.62' 312°

4.0 NM to fld.



**ROCKINGHAM CO HELIPORT** (See EDEN)

**ROCKINGHAM CO NC SHILOH** (See REIDSVILLE)

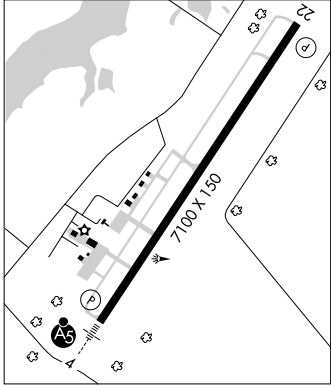
**ROCKY MOUNT—WILSON RGNL** (RWI) 7 SW UTC-5(-4DT) N35°51.38' W77°53.52' CHARLOTTE  
 159 B S4 FUEL 100LL, JET A OX 1 Class IV, ARFF Index A NOTAM FILE RWI H-9C, 12H, L-35B, 36G  
 RWY 04-22: H7100X150 (ASPH-GRVD) S-62, D-75, ST-95, DT-140 HIRL IAP

RWY 04: MALSR. PAPI(P4L)—GA 3.0°TCH 56'.  
 RWY 22: REIL. PAPI(P4L)—GA 3.0°TCH 45'. Trees.

**RUNWAY DECLARED DISTANCE INFORMATION**  
 RWY 04: TORA-7100 TODA-7100 ASDA-7100 LDA-7100  
 RWY 22: TORA-7100 TODA-7100 ASDA-6900 LDA-6900

**AIRPORT REMARKS:** Attended Mon-Fri 1100-0300Z±, Sat-Sun 1200-0300Z±. CLOSED to air carrier opr with more than 30 passenger seats except with 24 hr PPR call arpt manager 252-446-7057. ACTIVATE HIRL Rwy 04-22; MALSR Rwy 04; and REIL Rwy 22—CTAF.

**WEATHER DATA SOURCES:** ASOS 118.875 (252) 446-0732.  
**COMMUNICATIONS:** CTAF/UNICOM 123.05  
 RCO 122.2 (RALEIGH RADIO) RCO 122.3 (RALEIGH RADIO)  
 (R) WASHINGTON CENTER APP/DEP CON 118.475  
**AIRSPACE:** CLASS E svc 1300-2300Z± other times CLASS G.  
**RADIO AIDS TO NAVIGATION:** NOTAM FILE RDU.  
 TAR RIVER (L) VORTAC 117.8 TYI Chan 125 N35°58.61' W77°42.23' 237° 11.7 NM to fld. 70/05W.  
 ILS 108.3 I-RWI Rwy 04 Class IA. ILS unmonitored.  
**COMM/NAV/WEATHER REMARKS:** Clnc del provided by RALEIGH AFSS on frequency 122.3.



**ROSCOE** N34°51.16' W79°41.62' NOTAM FILE RDU. CHARLOTTE  
 NDB (MHW) 375 RCZ 312° 4.0 NM to Richmond Co. L-25E, 35A, 36E

**ROVDY** N35°43.99' W80°29.37' NOTAM FILE RUQ. CHARLOTTE  
 NDB (MHW/LOM) 275 RU 202° 5.4 NM to Rowan Co. L-25D, 36F

**ROWAN CO** (See SALISBURY)

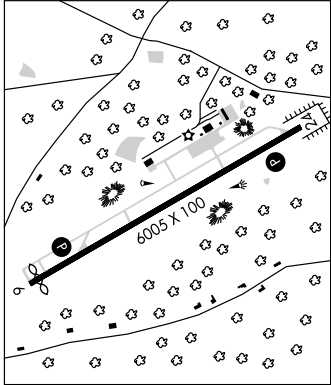
## ROXBORO

**PERSON CO** (TDF) 6 S UTC-5(-4DT) N36°17.08' W78°59.08' WASHINGTON  
 609 B S2 FUEL 100LL, JET A1+ NOTAM FILE TDF H-9C, 12H, L-26K, 36G  
 RWY 06-24: H6005X100 (ASPH) S-30 MIRL IAP

RWY 06: REIL. PAPI (P2L)—GA 3.25° TCH 43'. Thld dsplcd 304'.  
 Trees.  
 RWY 24: REIL. PAPI (P2L)—GA 3.0° TCH 40'. Trees.

**AIRPORT REMARKS:** Attended 1300-2300Z±. For svc after hrs call 336-504-3441 or 919-423-3554. Deer and birds on and invof arpt. ACTIVATE MIRL Rwy 06-24, REIL Rwy 06 and Rwy 24, and PAPI Rwy 06 and Rwy 24—CTAF.

**WEATHER DATA SOURCES:** AWOS-3 126.725 (336) 364-1651.  
**COMMUNICATIONS:** CTAF/UNICOM 122.7  
 (R) RALEIGH APP/DEP CON 132.35  
 GCO 119.7 (RALEIGH CLNC)  
**RADIO AIDS TO NAVIGATION:** NOTAM FILE DCA.  
 SOUTH BOSTON (L) VORTAC 110.4 SBV Chan 41 N36°40.50' W79°00.87' 181° 23.4 NM to fld. 530/05W.  
 NDB (MHW/LOM) 220 HUR N36°14.00' W79°03.95' 060° 5.0 NM to fld. NOTAM FILE TDF.  
 ILS/DME 108.7 I-TDF Chan 24 Rwy 06. Class IB. LOM PERSON NDB. LOM unmonitored. ILS/DME unmonitored.  
**COMM/NAV/WEATHER REMARKS:** AWOS-3 visibility information unreliable.



**RUTHERFORD CO—MARCHMAN FLD** (See RUTHERFORDTON)

**RUTHERFORDTON**

**RUTHERFORD CO—MARCHMAN FLD** (FQD) 3 N UTC-5(-4DT) N35°25.69' W81°56.11'

CHARLOTTE

1077 B S4 FUEL 100LL, JET A1+ OX 1, 3 NOTAM FILE FQD

H-9B, 12G, L-25C

RWY 01-19: H5000X100 (ASPH) S-12.5 MIRL 0.4% up N

IAP

RWY 01: REIL. PAPI(P2L)—GA 3.0° TCH 29'. Trees.

RWY 19: PAPI (P2L)—GA 3.5° TCH 20'. Trees.

**AIRPORT REMARKS:** Attended Mon-Fri 1300-2300Z, Sat 1400-2200Z, and Sun 1800-2200Z. For svc after hrs call 828-287-0800. Deer invof arpt. 100' dropoff 230' from thld Rwy 01. ACTIVATE MIRL Rwy 01-19 and REIL Rwy 01—CTAF after 0300Z. PAPI Rwy 01 and Rwy 19 on 24 hrs.

**WEATHER DATA SOURCES:** AWOS-3 118.275 (828) 287-6498.

**COMMUNICATIONS:** CTAF/UNICOM 122.8

Ⓡ GREER APP/DEP CON 119.4 (1100-0445Z)

ATLANTA CENTER APP/DEP CON 119.575 (0445-1100Z)

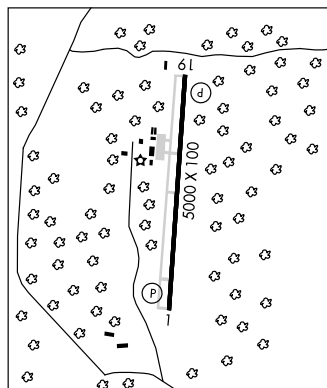
**RADIO AIDS TO NAVIGATION:** NOTAM FILE AND.

SPARTANBURG (H) VORTAC 115.7 SPA Chan 104 N35°02.02'

W81°55.62' 001° 23.6 NM to fld. 910/02W.

NDB (MHW) 344 RFE N35°20.94' W81°57.17' 015° 4.8 NM to fld. NOTAM FILE FQD.

ILS/DME 109.55 I-FQD Chan 32(Y) Rwy 01.



**SALISBURY**

**ROWAN CO** (RUQ) 3 SW UTC-5(-4DT) N35°38.75' W80°31.22'

CHARLOTTE

772 B S4 FUEL 100LL, JET A1+ OX 4 NOTAM FILE RUQ

H-9B, 12G, L-25D, 36E

RWY 02-20: H5501X100 (ASPH) S-16 MIRL

IAP

RWY 02: REIL. PAPI(P2L)—GA 3.0° TCH 38'. Trees.

RWY 20: MALSR. REIL. PAPI(P2L)—GA 3.0° TCH 39'.

**AIRPORT REMARKS:** Attended 1300-0100Z. 24 hr self-service avbl for 100LL with credit card. Tran mil fuel. Lgtd park, ramp clsd to all tfc except military acft with PPR. Operational Mon-Fri 1200-2030Z exc holidays. MIRL Rwy 02-20 preset low ints; to increase ints and ACTIVATE REIL Rwy 02 and Rwy 20; PAPI Rwy 02 and Rwy 20 and MALSR Rwy 20—CTAF.

**WEATHER DATA SOURCES:** AWOS-3 118.175 (704) 637-6197.

**COMMUNICATIONS:** CTAF/UNICOM 122.8

CHARLOTTE APP/DEP CON 128.32 CHARLOTTE CLNC DEL 127.35

**RADIO AIDS TO NAVIGATION:** NOTAM FILE CLT.

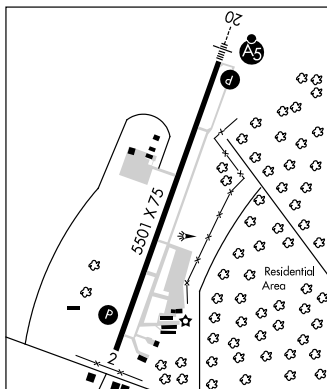
CHARLOTTE (L) VOR/DME 115.0 CLT Chan 97 N35°11.42'

W80°57.11' 043° 34.5 NM to fld. 733/05W. HIWAS.

ROVDY NDB (MHW/LOM) 275 RU N35°43.99' W80°29.37' 202° 5.4 NM to fld. NOTAM FILE RUQ.

ILS 109.95 I-RUQ Rwy 20. Class IB. LOM ROVDY NDB.

GS unusable byd 4° right of course and byd 7° left of course.



**SAMPSON CO** (See CLINTON)

**SANDHILLS** N35°12.93' W79°35.28' NOTAM FILE RDU.

CHARLOTTE

(L) VORTAC 111.8 SDZ Chan 55 207° 21.2 NM to Richmond Co. 590/03W.

H-9C, L-25E, 35A, 36F

VOR portion unusable:

026°-074° byd 10 NM blo 5,000';

180°-264° blo 8000'

075°-143°

301°-019° byd 10 NM blo 10,000'

144°-154° blo 60'.

144°-154° byd 23 NM

155°-179° blo 5,000'.

RCD 122.1R 111.8T (RALEIGH RADIO)



---

**SANFORD-LEE CO RGNL** (TTA) 7 NE UTC-5(-4DT) N35°35.03' W79°06.05' CHARLOTTE  
 246 B S4 **FUEL** 100LL, JET A1+ OX 3 NOTAM FILE TTA H-9C, 126, L-38F  
**RWY 03-21:** H6500X100 (ASPH) S-30, D-80 HIRL 0.3% up SW IAP  
**RWY 03:** MALSR. PAPI(P4L)—GA 3.0° TCH 45'. Trees.  
**RWY 21:** REIL. PAPI(P4L)—GA 3.0° TCH 45'. Trees.  
**AIRPORT REMARKS:** Attended 1200-0000Z†. For svc after hrs call 919-770-5945. ACTIVATE HIRL Rwy 03-21, MALSR  
 Rwy 03 and REIL Rwy 21—CTAF. PAPI Rwy 03 and Rwy 21 on continuously.  
**WEATHER DATA SOURCES:** AWOS-3 120.625 (919) 708-5382.  
**COMMUNICATIONS:** CTAF/UNICOM 123.075  
 Ⓡ **RALEIGH APP/DEP CON** 125.3  
**GCD** 135.075 (RALEIGH CLNC)  
**RADIO AIDS TO NAVIGATION:** NOTAM FILE RDU.  
**SANDHILLS (L) VORTAC** 111.8 SDZ Chan 55 N35°12.93' W79°35.28' 050° 32.5 NM to fld. 590/03W.  
**LEECO NDB (MHW/LOM)** 406 TT N35°29.84' W79°08.40' 028° 5.5 NM to fld.  
**ILS/DME** 110.75 I-TTA Chan 44(Y) Rwy 03. LOM LEECO NDB.

---

**SEYMOUR JOHNSON AFB** (GSB)(KGSB) AF 3 SE UTC-5(-4DT) N35°20.36' W77°57.64' **CHARLOTTE**  
 109 B TPA—See Remarks Class I, ARFF Index A NOTAM FILE RDU Not insp. **H-9C, 12H, L-35B, 36F**  
**RWY 08-26:** H11760X300 (CONC-GRVD) PCN 56 R/C/W/T HIRL **DIAP, AD**  
**RWY 08:** ALSF1. PAPI(P4L). Rgt tfc. **RWY 26:** ALSF1. PAPI(P4L). Rgt tfc. 0.3% down

**RUNWAY DECLARED DISTANCE INFORMATION**  
**RWY 08:** TORA-11760 TODA-11760 ASDA-11760  
**RWY 26:** TORA-11760 TODA-11760 ASDA-11760

**ARRESTING GEAR/SYSTEM**  
**RWY 08** ←HOOK BAK-12A(B) (36' OVRN) HOOK BAK-12(B) (1490')  
 HOOK BAK-12(B) (1490') HOOK BAK-12A(B) (52' OVRN) →**RWY 26**

**MILITARY SERVICE:** **LGT** Rwy 08-26 gated thld lgt. **A-GEAR** BAK-12(B) always in place. The potential for tail hook skip exists, due conc inlay meeting asphalt pavement at the Rwy 26 underrun/Rwy 08 ovn BAK 12 barrier. **JASU** 8(M32A-60A/B) 5(M32A-86) 1(MC-11) 1(MC-1A) **FUEL** J8 **FLUID** SV PRESAIR LPOX LOX 24 hr prior notice rqr. **OIL** O-148 SOAP

**TRAN ALERT** Avbl Mon-Fri 1200-0400Z†, other times standby. Expect 1-2 hr svc/refuel delays weekend, holiday, peak periods and ltd maintenance. Ltd fleet svc avbl for military acft only. 50 gallon maximum per load for lavatory.

**MILITARY REMARKS:** Opr 1200-0430Z†. See FLIP AP/1 Supplementary Rpt Info. **RSTD** Transient acft expect full stop ldg during local flying period. PPR ctc Base OPS 24 hr PN DSN 722-4097, C919-722-4097, fax 4100. PPR all acft incl Distinguished Visitors, hazardous cargo and air evacuation regardless of affiliation for notification and coordination purposes. Transient acft ctc Base OPS via PTD prior arr to confirm svc rqr. Issued PPR valid 1 hr prior or after ETA, early/late arr/dep must be re-coordinated. 72 hr prior notice rqr for all acft carrying hot cargo. Twy F no acft larger than C130. Twy H clsd. C5, B2 and VC26 acft will experience degraded firefighting capability-coordination 1 week prior to arr for PPR and svc. Twy G ltd to KC135 323,000 lbs or less and F15 65,000 lbs or less. Twy B, G, and J avbl to fighter acft only when arm/de-arm in use. **CAUTION** Uncontrolled vehicle tfc on twy and apron. Bird and deer haz. Peak activity usually begins 1 hr prior SR and SS. Waste water treatment pond facility off W end of rwy attracts significant number of waterfowl. Trees 3000' E of apch Rwy 26. Unlgt'd obst (trees) E and W apch ends Rwy 08-26 pent 50:1. Afl'd grass cutting Mar-Nov, expect increased bird activity invof mowers. Reduce jet blast clnc between parking rows on F-15 ramp. Minimum jet blast clnc provided for large acft on transient ramp. Non-std mark—10' blue stripe on S side of Twy A identifies sub-sfc fire hydrant location. **TFC PAT** TPA Rectangular 1300 (1191), Overhead 1800 (1791), Lgt acft 1000 (991). **MISC** Reported prevailing visibility may not represent touchdown visibility due obstruction from obsn pt; Obsn pt is obstructed from 090°-110° and 250°-010°. ATC will enhance sfc obsn when twr visibility and/or surface visibility is less than 4 SM. Reported visibility will be the low of either twr or sfc visibility. ATC will assist in cooperative wx watch by notifying Wx of previously unreported wx cond. Runway Condition Reading not reported by Seymour Johnson base wx. Current Runway Condition Reading and Runway Surface Covering info avbl via PTD and ATIS. Heavy acft should exercise extreme caution when taxiing on C135 ramp due to minimum wingtip clnc. All inbound acft with VIP ctc consolidated Comd Post 60 NM out. Heavy equipment land long over BAK-12s, if unable ctc Base OPS 30 min prior. No COMSEC material avbl. Transient aircrews should plan to arr with appropriate amount of COMSEC to complete entire mission. No COMSEC storage avbl at Base OPS. All transient aircrews shall store top secret material at Wing Comd Post. ACC reduced same rwy separation for ACC acft only. Rwy 08-26: first 1000x300 conc each end. Center 75' con with 112' asphalt edges, grooved.

**COMMUNICATIONS:** SFA ATIS 317.625 (1200-0430Z†) **PTD** 372.2

**(R) APP CON** 119.7 273.6 (111°-257°) 123.7 290.9 (258°-110°) (1200-0430Z†), other times ctc  
**WASHINGTON CENTER APP CON** 135.5 272.75  
**TOWER** 126.25 370.875 (1200-0430Z†) **GND CON** 138.1 275.8 **CLNC DEL** 128.025 270.8

**(R) DEP CON** 119.7 338.6 (South) 123.7 320.1 (North) 290.9 273.6 (0430-1200Z†), other times ctc  
**WASHINGTON CENTER DEP CON** 135.5 272.75  
**4FW COMD POST** (RAYMOND 25) 311.0 321.0 (Have QUICK timing unavbl)  
**916 ARW COMD POST** (LIGHTHOUSE CON) 311.0 **PMSV METRO** 323.925 Augmented AN/FMQ-19 in use. Wx svc avbl daily as indicated by local mission schedule. Full svc avbl 26 OWS Barksdale AFB, DSN 781-4775, C318-456-4775.  
**ACC SOF** (LION SOF) 376.1

**RADIO AIDS TO NAVIGATION:** NOTAM FILE RDU.  
**(L) TACAN** Chan 112 GSB (116.5) N35°20.11' W77°58.28' at fld. 82/8W. Unmonitored 0430-1200Z†. No NOTAM MP Mon and Fri 0500-1030Z† (1500/3+1).  
**ILS** 109.3 I-GSB Rwy 08. Unmonitored 0430-1200Z†. No NOTAM MP Mon-Fri 0500-1030Z† (3000/5+1)  
**ILS** 109.9 I-DDX Rwy 26. Unmonitored 0430-1200Z†. No NOTAM MP Mon-Fri 0500-1030Z† (3000/5+1), weekends 1400-1600Z†.

**PAR**  
**COMM/NAV/WEATHER REMARKS:** Radar see Terminal FLIP for Radar Minima. ATIS No NOTAM MP Fri 0900-1100Z†.

**SHELBY—CLEVELAND CO RGNL** (EHO) 3 SW UTC-5(-4DT) N35°15.35' W81°36.05'

CHARLOTTE

847 B S4 FUEL 100LL, JET A1+ NOTAM FILE RDU

H-9B, 12G, L-25D

RWY 05-23: H5002X100 (ASPH) S-21 MIRL

IAP

RWY 05: PAPI(P2L)—GA 3.0° TCH 41'. Trees.

RWY 23: PAPI(P2L)—GA 3.0° TCH 28'. Trees.

**AIRPORT REMARKS:** Attended Mon-Fri 1300-2200Z†, Sat 1500-2000Z†, Sun 1800-2100Z†. Fuel avbl 24 hrs self-svc with credit card. For svc after hrs call 704-284-3321. Rwy 05 has 45' dropoff 100' from thld. Rwy 23 has 35' dropoff 600' from thld. After 0300Z†, ACTIVATE MIRL Rwy 05-23—CTAF. PAPI Rwy 05 and Rwy 23 on continuously.

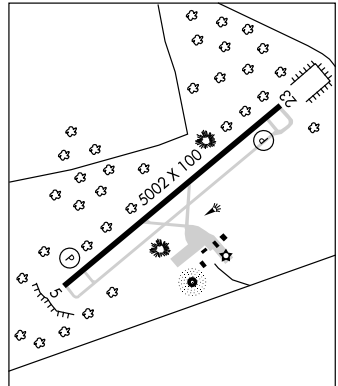
**WEATHER DATA SOURCES:** AWOS-3 118.425 (704) 487-0100.**COMMUNICATIONS:** CTAF/UNICOM 122.8

CHARLOTTE APP/DEP CON 134.75

**RADIO AIDS TO NAVIGATION:** NOTAM FILE AND.

**SPARTANBURG (H) VORTAC** 115.7 SPA Chan 104 N35°02.02' W81°55.62' 052° 20.9 NM to fld. 910/02W.

**FIRST RIVER NDB (MHW)** 417 SLP N35°15.16' W81°35.93' at fld. NOTAM FILE RDU.

**SHIFLET FLD** (See MARION)**SILER CITY MUNI** (5W8) 3 SW UTC-5(-4DT) N35°42.27' W79°30.24'

CHARLOTTE

614 B S4 FUEL 100LL, JET A1+ NOTAM FILE RDU

H-9C, 12G, L-25E, 36F

RWY 04-22: H5000X75 (ASPH) S-25 MIRL 0.3% up NE

IAP

RWY 04: PAPI(P2L)—GA 4.0° TCH 40'. Tree.

RWY 22: PAPI(P2L)—GA 3.0° TCH 30'. Trees.

**AIRPORT REMARKS:** Attended Mon-Sat 1400-2200Z†, Sun 1700-2200Z†. After hrs fuel or svcs call 919-545-0138 or 919-619-2707. Fuel 100LL avbl 24 hrs self svc. Deer and birds on and invof arpt. MIRL Rwy 04-22 preset low ints dusk-0500Z†; to increase ints and ACTIVATE after 0500Z†—CTAF. PAPI Rwy 04 and 22 opr continuously.

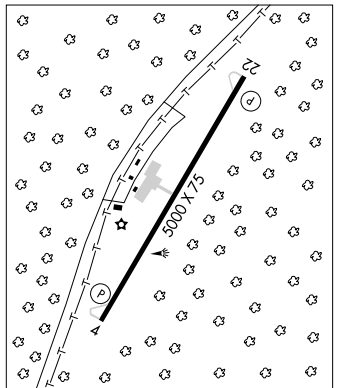
**COMMUNICATIONS:** CTAF/UNICOM 122.7

® GREENSBORO APP/DEP CON 118.5

**RADIO AIDS TO NAVIGATION:** NOTAM FILE RDU.

**LIBERTY (L) VORTAC** 113.0 LIB Chan 77 N35°48.70' W79°36.76' 143° 8.3 NM to fld. 830/03W.

**NDB (MHW)** 371 TOX N35°45.69' W79°27.74' 218° 4.0 NM to fld.



**SIMMONS AAF** (FORT BRAGG) (FBG)(KFBG) A 1 E UTC-5(-4DT) N35°07.92' W78°56.17' **CHARLOTTE**  
 244 B TPA—See Remarks NOTAM FILE FBG Not insp. **H-9C, 12G, L-35A, 36F**  
**RWY 09-27:** H5011X110 (ASPH) PCN 20 F/A/W/T MIRL **DIAP, AD**  
**RWY 09:** Thld dsplcd 705'.

**RWY 27:** REIL. PAPI(P2L)—GA 2.9° TCH 39'. Thld dsplcd 197'.  
**MILITARY SERVICE:** FUEL J8 24hr PPR for cold fuel. Hot refuel hrs Mon-Fri 2100-0500Z†.

**MILITARY REMARKS:** Opr Mon-Fri 1200-0400Z† Sat-Sun 1200-2000Z†, CLOSED holidays. When twr and/or surface visibility is blo 4 SM the lesser value will be reported as prevailing. See FLIP AP/1 Ft Hazard and Supplementary Arpt Remark. **RSTD** 24 hr PPR for remain overnight and all civil acft, DSN 236-7804, C910-396-7804. No Haz Cargo area avbl. **CAUTION** Bird hazard. Arpt perimeter lgt may cause pilot distraction. **TFC PAT** TPA—Fixed-wing 1250(1006), rotary-wing 1000(756). **MISC** Pilots notify Simmons OPS 20 minutes out with Code 6 or abv on board. All acft ctc GND CON prior to engine start. All wheeled rotary-wing acft gnd taxi until reaching twy. No refuel avbl on VIP spots.

**COMMUNICATIONS:** ATIS 139.25  
**Ⓡ FAYETTEVILLE APP/DEP CON** 133.0 295.0

**TOWER** 125.9 240.625 (Mon 0510Z†-Sat 0400Z†, clsd holidays) **GND CON** 121.9 229.4 **CLNC DEL** 121.9 229.4  
**FLT ADVISORY** 125.9 240.625 **PMSV METRO** 141.25 265.6 (Mon 0400Z†-Sat 0400Z†, clsd holidays. Full svc during opr hr, other times remote briefing from 26 OWS Barksdale AFB, LA, DSN 781-4775, C318-456-4775.  
**BASE OPS** 142.35 245.5

**AIRSPACE:** CLASS D svc Mon 0510Z†-Sat 0400Z†, clsd holidays, other times CLASS G.  
**RADIO AIDS TO NAVIGATION:** NOTAM FILE FAY.  
**FAYETTEVILLE (L) VOR/DME** 108.8 FAY Chan 25 N34°59.13' W78°56.38' 273° 6.1 NM to fld. 179/04W.  
**FORT BRAGG NDB (MHW)** 393 FGP N35°08.33' W78°48.75' 273° 6.1 NM to fld. NOTAM FILE FBG.  
 Unmonitored Mon-Fri 0400-1200Z†, Sat-Sun and holidays 2000-1200Z†. No NOTAM MP 1st Mon 1300-1330Z†.  
**ASR/PAR** Mon-Fri 1200-0400Z†, clsd holidays)  
**COMM/NAV/WEATHER REMARKS:** Radar see Terminal FLIP for Radar Minima.

**SKY MANOR** (See JACKSONVILLE)

**SLAMMER** N36°22.90' W79°45.77' NOTAM FILE RDU. **CINCINNATI**  
**NDB (MHW)** 423 SIF 315° 5.4 NM to Rockingham Co NC Shiloh. NDB unmonitored. **L-26J, 36F**

**SMITHFIELD**

**JOHNSTON CO** (JNX) 3 NW UTC-5(-4DT) N35°32.46' W78°23.42' **CHARLOTTE**  
 164 B S4 **FUEL** 100LL, JET A1+ TPA—1199(1035) NOTAM FILE JNX **H-9C, 12G, L-35B, 36F**  
**RWY 03-21:** H5500X100 (ASPH) S-65, D-65 MIRL 0.3% up NE **IAP**

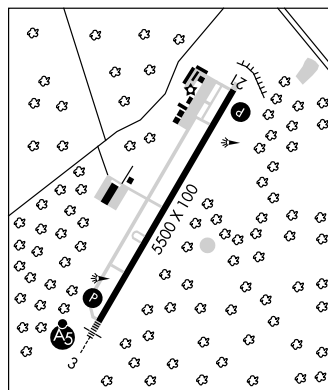
**RWY 03:** MALSR. PAPI(P4L)—GA 3.0° TCH 45'. Trees.  
**RWY 21:** REIL. PAPI(P4L)—GA 4.0° TCH 49'. Trees.  
**AIRPORT REMARKS:** Attended Mon-Fri 1200-0000Z†, Sat and Sun 1300-2300Z†. Unattended Thanksgiving and Christmas day. Deer on and invof arpt. Be alert when taxiing near south ramp/corporate hangar. Rwy 03-21 30' dropoff 350' from Rwy 21 thld to left and right of centerline. 50' AGL twr 200' SW of Rwy 03 centerline. Avoid overflights of housing area in tfc pattern for noise abatement. Fly wider down winds and longer dep legs. Between 0130-1100Z† **ACTIVATE** MIRL Rwy 03-21, MALSR Rwy 03, REIL Rwy 21, PAPI Rwy 03 and Rwy 21, and twy lghts—CTAF.

**WEATHER DATA SOURCES:** AWOS-3 120.225 (919) 934-3851.  
**COMMUNICATIONS:** CTAF/UNICOM 122.8

**Ⓡ RALEIGH APP/DEP** 125.3  
**GCO** 135.075 (RALEIGH CLNC and FLIGHT SERVICES)

**RADIO AIDS TO NAVIGATION:** NOTAM FILE RDU.  
**RALEIGH/DURHAM (H) VORTACW** 117.2 RDU Chan 119 N35°52.35' W78°47.00' 140° 27.6 NM to fld. 429/04W.

**JNALL NDB (MHW)** 251 EUU N35°36.41' W78°21.27' 211° 4.3 NM to fld. NDB unmonitored 2200-1300Z†.  
**JURLY NDB (MHW/LOM)** 263 JN N35°28.50' W78°25.52' 032° 4.3 NM to fld. NOTAM FILE JNX. NDB unmonitored 2200-1300Z†. NDB unusable byd 15 NM.  
**ILS/DME** 111.15 I-JNX Chan 48(Y) Rwy 03. Class IB. LOM JURLY NDB. JURLY (JN) NDB unmonitored 2200-1300Z†. ILS GS/LOC unmonitored 2200-1300Z†. DME unmonitored. JURLY (JN) NDB unusable byd 15 NM. OM OTS indef.



**SMITH REYNOLDS** (See WINSTON SALEM)

**SOUTHEAST GREENSBORO** (See GREENSBORO)**SPRUCE PINE****AVERY CO/MORRISON FLD** (7A8) 4 NE UTC-5(-4DT) N35°56.67' W81°59.74'

CHARLOTTE

2750 S4 FUEL 100LL, JET A NOTAM FILE RDU

L-25C

RWY 17-35: H3000X50 (ASPH) S-12.5

RWY 17: Building, Rgt tfc. RWY 35: Trees.

**AIRPORT REMARKS:** Attended Tue-Fri 1400-2200Z, Sat 1600-2300Z, Sun 1800-2300Z. CLOSED on Mon.

Self-svc fueling after hrs with credit card. JET A with additive premixed. FBO svc avbl. Arpt rstd to VFR only. Rwy 35 mountainous terrain above rwy elevation - 6000' from rwy end - 650' above rwy elevation - on centerline.

Rwy 35 has 60' dropoff 200' from thld and 60' dropoff 70' left of centerline. Rwy 17 has 40' dropoff 300' from thld. Military ops in and around vicinity of arpt. Wildlife in and around vicinity of arpt. Gravel mining ops west of and adjacent to rwy. High terrain all quadrants, daylight VFR ops only, Rwy 35 uphill grade, Rwy 17 rgt traffic preferred for takeoff. Rwy 17 preferred for tkfs - Rwy 35 preferred for landings. Arpt phone number 828-766-8187.

**COMMUNICATIONS:** CTAF/UNICOM 123.0**RADIO AIDS TO NAVIGATION:** NOTAM FILE BNA.**HOLSTON MOUNTAIN (L) VORTAC** 114.6 H MV Chan 93 N36°26.22' W82°07.78' 172° 30.2 NM to fld. 4321/04W.**STALS** N35°14.64' W77°41.90' NOTAM FILE ISO.

CHARLOTTE

NDB (LOM) 276 IS 049° 6.8 NM to Kinston Rgnl Jetport At Stallings Fld.

**STANLY CO** (See ALBEMARLE)**STAR****MONTGOMERY CO** (43A) 0 NE UTC-5(-4DT) N35°23.08' W79°47.42'

CHARLOTTE

628 B S4 FUEL 100LL, JET A NOTAM FILE RDU

L-25E, 36F

RWY 03-21: H4001X75 (ASPH) S-11.4 MIRL

RWY 03: Trees. RWY 21: Thld dspcd 460'. Trees.

**AIRPORT REMARKS:** Attended 1300-2200Z. Deer occasionally on rwy. 40' p-line 350'-750' from thld Rwy 21 across and left of centerline. 20'-25' depressed area 180' S of Rwy 03 thld on centerline. Rwy 03 has uphill grade.**COMMUNICATIONS:** CTAF/UNICOM 122.8**RADIO AIDS TO NAVIGATION:** NOTAM FILE RDU.**SANDHILLS (L) VORTAC** 111.8 SDZ Chan 55 N35°12.93' W79°35.28' 319° 14.2 NM to fld. 590/03W.**STATESVILLE RGNL** (SVH) 3 SW UTC-5(-4DT) N35°45.90' W80°57.23'

CHARLOTTE

968 B S4 FUEL 100LL, JET A, JET A1+ OX 1,3 TPA-1768(800)

H-9B, 12G, L-25D

NOTAM FILE SVH

IAP

RWY 10-28: H7006X100 (ASPH) S-30, D-100 HIRL

RWY 10: REIL. PAPI(P2L)-GA 3.0° TCH 61'. Thld dspcd 1000'. Trees.

RWY 28: MALSR. PAPI(P2L)-GA 3.0° TCH 57'. Thld dspcd 550'. Trees.

**RUNWAY DECLARED DISTANCE INFORMATION**

RWY 10: TORA-7006 TODA-7006 ASDA-6456 LDA-5456

RWY 28: TORA-7006 TODA-7006 ASDA-6006 LDA-5456

**AIRPORT REMARKS:** Attended Mon-Fri 1100-0200Z, Sat-Sun

1300-0200Z. For after hrs svc call (704) 236-3319 or (704) 987-8679. Rwy 28 has 100' drop-off 250' right of centerline.

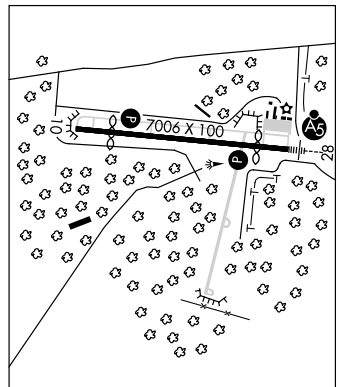
ACTIVATE REIL Rwy 10, MALSR Rwy 28, PAPI Rwy 10 and Rwy 28-CTAF. HIRL Rwy 10-28 preset on med ints dusk-0400Z, to increase inst ACTIVATE-CTAF. After 0400Z ACTIVATE HIRL Rwy 10-28-CTAF.

**WEATHER DATA SOURCES:** AWOS-3 119.225 (704) 873-1978.**COMMUNICATIONS:** CTAF/UNICOM 123.075

® ATLANTA CENTER APP/DEP CON 125.15

**RADIO AIDS TO NAVIGATION:** NOTAM FILE RDU.**BARRETS MOUNTAIN (L) VOR/DME** 110.8 BZM Chan 45 N35°52.13' W81°14.43' 120° 15.3 NM to fld. 1880/06W.

ILS/DME 111.75 I-SVH Chan 54(Y) Rwy 28. LOC unusable byd 20° right of course.

**COMM/NAV/WEATHER REMARKS:** AWOS-3 wind unavailable.

**STONIA** N35°11.48' W81°09.43' NOTAM FILE RDU. CHARLOTTE  
 NDB (MHW) 260 GHJ at Gastonia Muni. NDB unmonitored 2330-1130Z during standard time, L-25D, 36E  
 2330-1030Z during daylight savings time.

**SUGARLOAF MOUNTAIN** N35°24.39' W82°16.12' NOTAM FILE RDU. ATLANTA  
 (L) VORTAC 112.2 SUG Chan 59 280° 13.5 NM to Asheville Rgnl. 3970/02W. L-25C  
 RCO 122.3 122.2 122.1R 112.2T (RALEIGH RADIO)

**SUGAR VALLEY** (See MOCKSVILLE)

**SWAN CREEK** (See JONESVILLE)

**SYLVA**

**JACKSON CO** (24A) 3 SE UTC-5(-4DT) N35°19.05' W83°12.60' ATLANTA  
 2857 B FUEL 100LL TPA-3857(1000) NOTAM FILE RDU L-25B  
**RWY 15-33:** H3003X50 (ASPH) S-12.5 HIRL  
**RWY 15:** Tree. **RWY 33:** Trees.

**AIRPORT REMARKS:** Attended irregularly. For assistance call 828-508-6954. Self-service fuel avbl 24 hrs with credit card. Rwy 15, 300' dropoff 300' from thld both sides and 90' left and right of centerline along rwy. Rwy 33, 300' dropoff 200' from thld 50' left of centerline. Mountain hazard bcn lgts located on mountain range approximately 1.7 miles SSW of arpt. Rwy 33 numbers smaller than standard. ACTIVATE HIRL Rwy 15-33-CTAF.

**COMMUNICATIONS:** CTAF/UNICOM 123.0

**SNOWBIRD (L) VORTAC** 108.8 SOT Chan 25 N35°47.41' W83°03.14' 199° 29.4 NM to fld. 4239/04W.

**TARBORO-EDGEcombe** (ETC) 2 N UTC-5(-4DT) N35°56.24' W77°32.79' CHARLOTTE  
 53 B NOTAM FILE RDU L-35C, 36G  
**RWY 09-27:** H4000X60 (ASPH) MIRL IAP

**RWY 09:** PAPI(P2L)-GA 4.0° TCH 28'. Thld dsplcd 200'. Trees.  
**RWY 27:** REIL. PAPI(P2L)-GA 3.0° TCH 38'. Trees.

**AIRPORT REMARKS:** Unattended. Deer on and invof arpt. 500' low level route 3 miles NE of arpt-be alert for military acft invof arpt. ACTIVATE MIRL Rwy 09-27, REIL Rwy 27 and PAPI Rwy 09 and Rwy 27-CTAF.

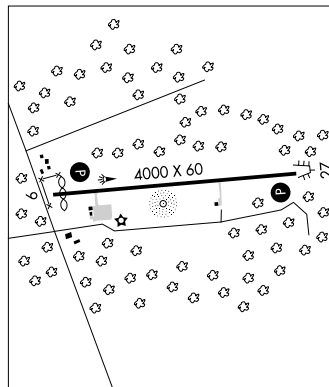
**COMMUNICATIONS:** CTAF 122.9

**WASHINGTON CENTER APP/DEP CON** 118.475

**RADIO AIDS TO NAVIGATION:** NOTAM FILE RDU.

**TAR RIVER (L) VORTAC** 117.8 TYI Chan 125 N35°58.61' W77°42.23' 112° 8.0 NM to fld. 70/05W.

**NDB (MHW) 257 ETC** N35°56.13' W77°32.78' at fld. NDB unusable byd 18 NM.



**TAR RIVER** N35°58.61' W77°42.23' NOTAM FILE RDU. CHARLOTTE  
 (L) VORTAC 117.8 TYI Chan 125 237° 11.7 NM to Rocky Mt-Wilson Rgnl. 70/05W H-9C, L-35C, 36E  
 RCO 122.1R 117.8T (RALEIGH RADIO)

**TAWBA** N35°47.19' W81°18.32' NOTAM FILE HKY. CHARLOTTE  
 NDB (MHW) 332 HK 243° 4.9 NM to Hickory Rgnl. L-25D

**THOMASVILLE****HIATT** (N97) 3 SW UTC-5(-4DT) N35°49.81' W80°06.45'

CHARLOTTE

855 B S4 **FUEL** 100LL NOTAM FILE RDU**RWY 01-19:** 2500X75 (TURF) LIRL**RWY 01:** Trees. **RWY 19:** TRCV (TRIL)—GA 3.2° TCH 25'. Trees.**RWY 09-27:** 1160X50 (TURF)**RWY 09:** Trees. **RWY 27:** Trees.**AIRPORT REMARKS:** Attended 1700Z†-dusk. For fuel call 336-881-0248. Rwy 27 has +4' fence 30' from thld and 12' building 70' from thld on extended centerline. Rwy 09-27 used primarily for ultralights. Rwy uphill marked with yellow cones. Rwy 19 preferred for ldg uphill; rwy and thlds marked with yellow cones. Acft monitor 122.9.

ACTIVATE LIRL Rwy 01-19 and TRIL Rwy 19—CTAF.

**COMMUNICATIONS:** CTAF 122.9**TOMOTLA** N35°06.99' W83°57.40' NOTAM FILE RDU.

ATLANTA

**NDB (MHW)** 335 TTQ 045° 6.5 NM to Western Carolina Rgnl. (VFR ONLY)

L-25B

**TRI-COUNTY** (See AHOSKIE)**TRIPLE W** (See RALEIGH)**TRYON** N35°09.49' W81°01.24' NOTAM FILE CLT.

CHARLOTTE

**NDB (LOM)** 242 CL 056° 5.1 NM to Charlotte/Douglas Intl.**TWIN LAKES** (See MOCKSVILLE)**US HELIPORT** (See WINGATE)**WADESBORO****ANSON CO** (AFP) 3 N UTC-5(-4DT) N35°01.24' W80°04.63'

CHARLOTTE

300 B **FUEL** 100LL, JET A1+ NOTAM FILE RDU

H-9B, 126, L-25E, 36E

**RWY 16-34:** H5498X100 (ASPH) S-12, D-60 MIRL

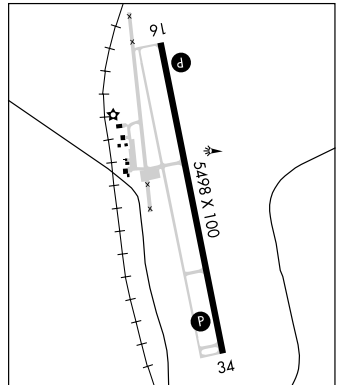
IAP

**RWY 16:** REIL. PAPI(P2L)—GA 3.0° TCH 30'. Trees.**RWY 34:** REIL. PAPI(P2L)—GA 3.0° TCH 29'. Trees.**AIRPORT REMARKS:** Attended Mon-Fri 1300-2200Z†. For after hrs svc call 704-848-4612. 100LL fuel-24 hr self-svc avbl with credit card. Deer in vicinity of arpt. Rwy 34 +6' hill from rwy end and 216' right of rwy centerline. Rwy 16-34 used for both aeronautical tow and auto launch for gliders. ACTIVATE MIRL Rwy 16-34, PAPI Rwy 16 and Rwy 34, and REIL Rwy 16 and Rwy 34—CTAF.**WEATHER DATA SOURCES:** AWOS-3 119.325. (704) 695-0623.**COMMUNICATIONS:** CTAF/UNICOM 122.8

® CHARLOTTE APP/DEP CON 120.05

**RADIO AIDS TO NAVIGATION:** NOTAM FILE RDU.**SANDHILLS (L) VORTAC** 111.8 SDZ Chan 55 N35°12.93'

W79°35.28' 247° 26.8 NM to fld. 590/03W.



**WALLACE**

**HENDERSON FLD** (ACZ) 1 SW UTC-5(-4DT) N34°43.07' W78°00.22'

CHARLOTTE  
L-35B  
IAP

39 B S4 FUEL 100LL, JET A1+ NOTAM FILE RDU

RWY 09-27: H3998X75 (ASPH) S-12.5 MIRL

RWY 09: Thld dsplcd 149'. Trees.

RWY 27: Thld dsplcd 151'. Trees.

**AIRPORT REMARKS:** Attended Mon-Fri 1300-2200Z†, Sat 1400-2300Z† and Sun 1800-2300Z†. 24 hr self svc fuel with credit card. 24 hr access to pilots' lounge—door code on fuel receipt. Parachute Jumping.

**COMMUNICATIONS:** CTAF/UNICOM 122.8

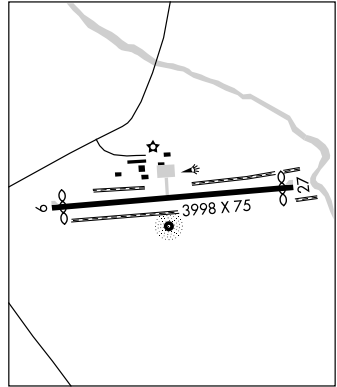
Ⓡ WILMINGTON APP/DEP CON 135.75 (1100-0400Z†)

Ⓡ WASHINGTON CENTER APP/DEP CON 124.025 (0400-1100Z†)

**RADIO AIDS TO NAVIGATION:** NOTAM FILE ISO.

KINSON (L) VORTAC 109.6 ISO Chan 33 N35°22.26' W77°33.50' 214° 44.9 NM to fld. 106/05W.

PENDY NDB (MHW) 379 ACZ N34°42.98' W78°00.22' at fld.  
NOTAM FILE RDU.



**WALNUT COVE**

**MEADOW BROOK FLD** (N63) 1 NW UTC-5(-4DT) N36°18.09' W80°08.90'

CINCINNATI  
L-25D, 36F  
IAP

631 S4 FUEL 100LL NOTAM FILE RDU

RWY 16-34: H2725X30 (ASPH) LIRL (NSTD)

RWY 16: Trees. RWY 34: Trees.

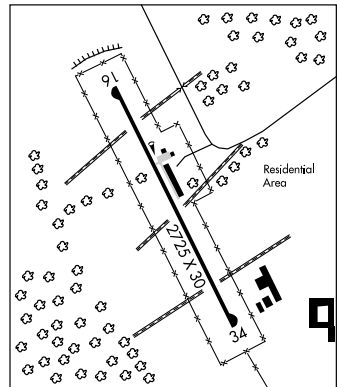
**AIRPORT REMARKS:** Attended Mon-Fri 1300-2200Z†. Arpt CLOSED to transients except PPR—336-591-7881. High terrain all quadrants. +8' dropoff AER 16. Fencing in the clear zone Rwy 16 and Rwy 34. Do not land on grass adjacent to rwy—deep ditches. No transient stopping tfc—will allow touch and go. Rwy 16-34 NSTD LIRL; lgts 30' either side of asph along old turf rwy. 3 thld lgts with blue lens. +50' trees within 125' of centerline on west side of rwy. +65' trees within 110' of centerline east of rwy. ACTIVATE LIRL Rwy 16-34—CTAF.

**COMMUNICATIONS:** CTAF/UNICOM 123.0

Ⓡ GREENSBORO APP/DEP CON 124.35

**RADIO AIDS TO NAVIGATION:** NOTAM FILE GSO.

GREENSBORO (H) VORTAC 116.2 GSO Chan 109 N36°02.74' W79°58.58' 334°17.5 NM to fld. 879/03W



**WARF** (See REIDSVILLE)

**WARREN FLD** (See WASHINGTON)



**WASHINGTON****WARREN FLD** (OCW) 0 NE UTC-5(-4DT) N35°34.23' W77°02.99'CHARLOTTE  
H-9C, 12H, L-35C  
IAF

38 B FUEL 100LL, JET A1 + NOTAM FILE OCW

RWY 17-35: H5000X150 (ASPH-CONC) S-22 MIRL

RWY 17: Thld dspclcd 501'. Pole. RWY 35: Trees.

RWY 05-23: H5000X100 (ASPH) S-30, D-38 MIRL

RWY 05: REIL. PAPI(P2L)—GA 3.0° TCH 40'. Trees.

RWY 23: REIL VASI(V2L)—GA 3.0° TCH 40'. Thld dspclcd 199'.  
Trees.

RWY 11-29: H4000X150 (ASPH-CONC) S-22

RWY 11: Trees. RWY 29: Trees.

**AIRPORT REMARKS:** Attended Mon-Sat 1300-2300Z†, Sun 1300-2200Z†. CLOSED Thanksgiving and Christmas. For fuel after hrs call 252-975-9320. Rwy 11-29 CLOSED only when NOTAMS issued. Deer and birds on and invof arpt. Parachute Jumping. Loose aggregate/gravel on all rwys. Rwy 17-35 loose gravel, pot holes, cracks, pavement heaving and spalling, vegetation in rwy. Rwy 11-29 grass growing through cracks and small pot holes. pavement heaving and spalling. Twys not lgtd. Rwy 05 PAPI OTS indef. MIRL Rwy 05-23 preset on low ints, to increase ints and ACTIVATE MIRL Rwy 17-35, VASI Rwy 23, PAPI Rwy 05 and REIL Rwy 05 and Rwy 23 —CTAF.

**WEATHER DATA SOURCES:** AWOS-3 120.175 (252)975-6133.**COMMUNICATIONS:** CTAF/UNICOM 122.7

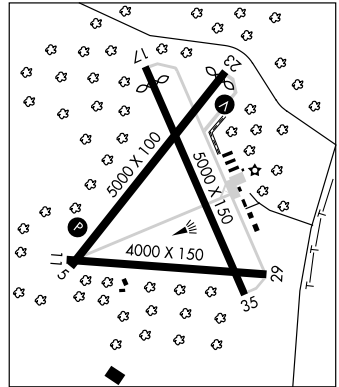
Ⓡ WASHINGTON CENTER APP/DEP CON 135.5

**RADIO AIDS TO NAVIGATION:** NOTAM FILE IS0.

KINSTON (L) VORTAC 109.6 ISO Chan 33 N35°22.26' W77°33.50' 069° 27.6 NM to fld. 106/05W.

CHOCOWINITY NDB (MHW) 388 RNW N35°30.58' W77°06.40' 044° 4.6 NM to fld. NOTAM FILE OCW.

ILS/DME 110.9 I-OCW Chan 46 Rwy 05. LOC only.

**WAXHAW****JAARS-TOWNSEND** (N52) 3 S UTC-5(-4DT) N34°51.83' W80°44.88'CHARLOTTE  
L-24J, 25D, 36E  
IAF

602 B FUEL 100LL, JET A NOTAM FILE RDU

RWY 04-22: H3309X40 (ASPH) LIRL (NSTD)

RWY 04: Trees. RWY 22: Thld dspclcd 200'. Trees.

**AIRPORT REMARKS:** Attended Mon-Fri 1300-2200Z†. Deer on and invof arpt. Ultralight activity on and invof arpt. Rwy 04-22 has 20 ft down slope between ends. Rwy 04-22 NSTD LIRL, edge lgts 30 ft from pavement. Surface variations in rwy surface area. Rwy 04-22 markings NSTD size. Ngt tkf use Rwy 22. Ngt lg use Rwy 04 unless wind dictates otherwise. ACTIVATE rotating bcn—CTAF. ACTIVATE LIRL Rwy 04-22—CTAF.

**COMMUNICATIONS:** CTAF/UNICOM 123.0

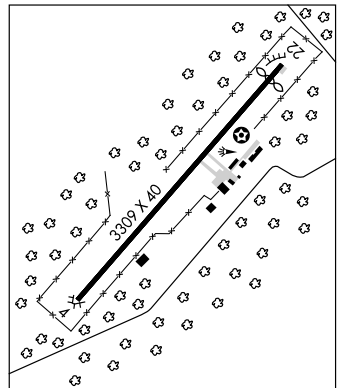
Ⓡ CHARLOTTE APP/DEP CON 120.05

**RADIO AIDS TO NAVIGATION:** NOTAM FILE CLT

CHARLOTTE (L) VORW/DME 115.0 CLT Chan 97 N35°11.42'

W80°57.11' 158° 22.0 NM to fld. 732/05W. HIWAS.

FORT MILL (L) VORTAC 112.4 FML Chan 71 N34°59.34'

W80°57.29' 128° 12.7 NM to fld. 645/02W. NOTAM FILE  
AND. SHUTDOWN.**WAYNE** N35°31.57' W77°54.02' NOTAM FILE RDU.CHARLOTTE  
L-35B, 36G

NDB (MHW/LDM) 208 JYN 227° 5 NM to Goldsboro-Wayne Muni. Unmonitored. SHUTDOWN.

**WESLEY** N34°57.18' W80°42.31' NOTAM FILE EQY.CHARLOTTE  
L-25D, 36E

NDB (MHW) 204 TWL 052° 5.8 NM to Charlotte-Monroe Executive. NDB unmonitored 2200-1300Z†.

**WHITEVILLE**

**COLUMBUS CO MUNI** (CPC) 3 S UTC-5(-4DT) N34°16.37' W78°42.90'

CHARLOTTE  
H-9C, 12G, L-35A  
IAP

99 B FUEL 100LL, JET A1+ NOTAM FILE CPC  
RWY 06-24: H5500X75 (ASPH) S-24, D-30 MIRL 0.5% up SW  
RWY 06: REIL. PAPI(P2L)—GA 3.0° TCH 40'. Trees.  
RWY 24: VASI(V2L)—GA 3.0° TCH 37'. Trees.

**AIRPORT REMARKS:** Attended Mon-Sat 1300-2300Z†, Sun 1400-2300Z†. Arpt unattended Christmas day. For emergency svc after hrs call 910-654-3389/642-0685. Deer on and invof arpt. Rwy 24 has 15' dropoff 200' from thld both sides. Rwy 06 REIL OTS indef. Rwy 24 VASI OTS indef. MIRL Rwy 06-24 opr dusk-0500Z†, after 0500Z† ACTIVATE MIRL Rwy 06-24—CTAF. ACTIVATE REIL Rwy 06—CTAF. PAPI Rwy 06 and VASI Rwy 24 on continuously.

**WEATHER DATA SOURCES:** AWOS-3 118.375 (910) 642-7508.  
**COMMUNICATIONS:** CTAF/UNICOM 122.8

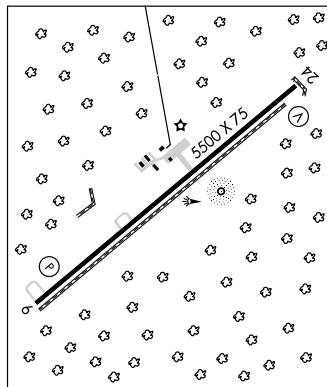
Ⓡ MYRTLE BEACH APP/DEP CON 119.2 (1100-0400Z†)

JAX CENTER APP/DEP CON 128.7 (0400-1100Z†)

**RADIO AIDS TO NAVIGATION:** NOTAM FILE FLO.

FLORENCE (H) VORTAC 115.2 FLO Chan 99 N34°13.98' W79°39.43' 090° 46.9 NM to fld. 110/03W. HIWAS.

CAMP NDB (MHW) 227 CPC N34°16.31' W78°42.84' at fld.  
NOTAM FILE RDU. Unmonitored Mon-Sat 2300-1300Z† and Sun 2300-1400Z†.



**WHITFIELD FARMS** (See HURDLE MILLS)

**WILGROVE AIR PARK** (See CHARLOTTE)

**WILKESBORO** N36°13.36' W81°05.92'  
RCO 122.4 (RALEIGH RADIO) at Wilkes Co.

CINCINNATI  
L-25D

**WILKES CO** (See NORTH WILKESBORO)

**WILKI** N36°06.77' W81°05.89' NOTAM FILE RDU.  
NDB (MHW/LOM) 209 UKF 006°6.6 NM to Wilkes Co.

CINCINNATI  
L-25D

**WILLIAMSTON** N35°51.54' W77°10.68' NOTAM FILE RDU.  
NDB (MHW) 336 MCZ at Martin Co.

CHARLOTTE  
L-35C

**WILLIAMSTON**

**MARTIN CO** (MCZ) 6 W UTC-5(-4DT) N35°51.73' W77°10.69'

CHARLOTTE  
H-9C, 12H, L-35C  
IAP

76 B FUEL 100LL NOTAM FILE RDU  
RWY 03-21: H5000X75 (ASPH) S-21 MIRL  
RWY 03: VASI(V2L)—GA 3.7° TCH 25'. Road.  
RWY 21: PAPI(P2L)—GA 3.0° TCH 24'. Trees.

**AIRPORT REMARKS:** Attended 1300-2200Z†. For fuel after hrs call 252-792-1964 or 252-809-2281. For svc after hrs call 252-792-1964. Deer on and invof arpt. Rwy 03 VASI OTS indef. Rwy 21 PAPI OTS indef. MIRL Rwy 03-21 dusk to dawn; to change intensity of MIRL Rwy 03-21—CTAF.

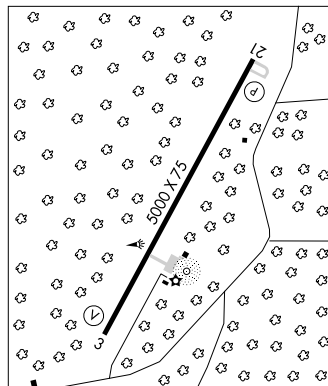
**COMMUNICATIONS:** CTAF/UNICOM 122.8

Ⓡ WASHINGTON CENTER APP/DEP CON 135.5

**RADIO AIDS TO NAVIGATION:** NOTAM FILE RDU.

TAR RIVER (L) VORTAC 117.8 TYI Chan 125 N35°58.61' W77°42.23' 110° 26.5 NM to fld. 70/05W

WILLIAMSTON NDB (MHW) 336 MCZ N35°51.54' W77°10.68' at fld.



**WILMINGTON INTL** (ILM)(KILM) CIV/MIL/AF 3 NE UTC-5(-4DT) N34°16.24' W77°54.15'  
32 B S4 **FUEL** 100LL, JET A OX 1, 2, 3, 4 LRA Class I, ARFF Index B

**CHARLOTTE**

H-9C, L-35B

DIAP, AD

NOTAM FILE ILM

**RWY 06-24:** H8016X150 (ASPH-GRVD) S-75, D-160, ST-175,  
DT-275 PCN 100 F/A/X/T HIRL

**RWY 06:** REIL. VASI(V4L)—GA 3.0° TCH 60'.

**RWY 24:** MALSR. VASI(V4L)—GA 3.0° TCH 48'.

**RWY 17-35:** H7004X150 (ASPH-GRVD) S-60, D-185, ST-175,  
DT-300 PCN 24 F/A/X/T HIRL

**RWY 17:** REIL. VASI(V4L)—GA 3.0° TCH 53'. Tree.

**RWY 35:** MALSR. PAPI(P4L)—GA 3.0° TCH 34'. Dsplcd thld 400'.

**RUNWAY DECLARED DISTANCE INFORMATION**

**RWY 06:** TORA-8016 TODA-8016 ASDA-8016 LDA-8016

**RWY 17:** TORA-7004 TODA-7004 ASDA-6204 LDA-6204

**RWY 24:** TORA-8016 TODA-8016 ASDA-8016 LDA-8016

**RWY 35:** TORA-7004 TODA-7004 ASDA-7004 LDA-6604

**MILITARY SERVICE: FUEL** (NC-100LL). A+ (Air Wilmington, Inc,  
C910-763-4691.)

**AIRPORT REMARKS:** Attended continuously. Acft taxiing from S ramp obtain ATC clnc prior to crossing Rwy 17-35 1100-0400Z†. Rwy 24 touchdown runway visual range avbl. ACTIVATE REIL Rwy 06 and Rwy 24, MALSR Rwy 24, HIRL Rwy 06-24, all twy lgts—CTAF. Flight Notification Service (ADCUS) avbl.

**WEATHER DATA SOURCES:** ASOS (C910) 343-9489

**COMMUNICATIONS:** CTAF 119.9 ATIS 124.975 UNICOM 122.95

RCO 122.1R 117.0T (RALEIGH RADIO)

RCO 122.55 (RALEIGH RADIO)

Ⓡ APP/DEP CON 135.75 346.35 (344°-163°) 118.25 284.65 (164°-343°) (1100-0400Z†)

Ⓡ WASHINGTON CENTER APP/DEP CON 124.025 269.15 (0400-1100Z†)

TOWER 119.9 239.3 (1100-0400Z†) GND CON 121.9 348.6 CLNC DEL 121.9 348.6

**AIRSPACE: CLASS D** svc 1100-0400Z† other times CLASS E.

TRSA svc ctc APP CON within 20 NM.

**RADIO AIDS TO NAVIGATION:** NOTAM FILE ILM.

(H) **VORTAC** 117.0 ILM Chan 117 N34°21.10' W77°52.46' 205° 5.1 NM to fld. 20/07W.

VOR portion unusable:

165°-169°

186°-219° byd 16 NM blo 3000'

186°-219° byd 21 NM

186°-219° blo 2000'

220°-273° byd 5 NM blo 17,500'

274°-314° byd 5 NM

315°-164° byd 5 NM blo 8,000'

**GRAND STRAND (L) VORTAC** 117.6 CRE Chan 123 N33°48.83' W78°43.47' 059° 49.3 NM to fld. 20/03W. NOTAM FILE CRE.

**AIRLI NDB (LOM)** 281 IL N34°11.48' W77°51.98' 346° 5.1 NM to fld. Unmonitored when twr clsd.

**WILZE NDB (LOM)** 205 GM N34°20.25' W77°48.71' 236° 6.0 NM to fld.

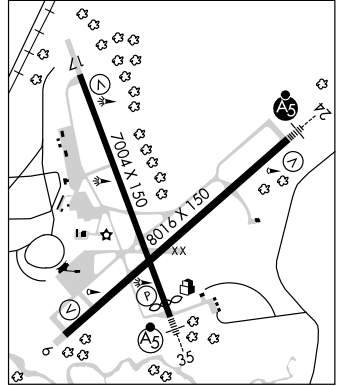
**ILS** 110.3 I-ILM Rwy 35. Class IB. LOM AIRLI NDB. ILS unmonitored when twr clsd. LOC unusable byd 26° right of course.

**ILS** 111.55 I-GMX Rwy 24. Class IE. LOM WILZE NDB.

**ILS/DME** 109.95 I-GNM Chan 36(Y) Rwy 06. GS unusable byd 7° right of course.

**ASR**

**COMM/NAV/WEATHER REMARKS:** Radar see Terminal FLIP for Radar Minima.



**WILSON INDUSTRIAL AIR CENTER** (W03) 3 N UTC-5(-4DT) N35°46.22' W77°58.19'

CHARLOTTE  
L-35B, 36G  
IAP

161 B FUEL 100LL, JET A1+ NOTAM FILE RDU

RWY 03-21: H4500X150 (ASPH) S-20 MIRL

RWY 03: REIL. PAPI(P2L)—GA 3.54°TCH 40'. Trees.

RWY 21: REIL. PAPI(P2L)—GA 3.81°TCH 40'. Trees.

RWY 09-27: H4500X150 (ASPH) S-20

RWY 09: Trees. RWY 27: Trees.

RWY 15-33: H4499X150 (ASPH) S-20

RWY 15: Trees. RWY 33: Trees.

**AIRPORT REMARKS:** Attended 1300-2300Z. For svc after hrs call 252-904-9706. Deer on and in vof arpt. No line-of-sight between rwy ends. MIRL Rwy 03-21 preset low ints; to increase ints and ACTIVATE PAPI and REIL Rwys 03 and 21—CTAF.

**COMMUNICATIONS:** CTAF/UNICOM 123.0

Ⓡ WASHINGTON CENTER APP/DEP CON 118.475

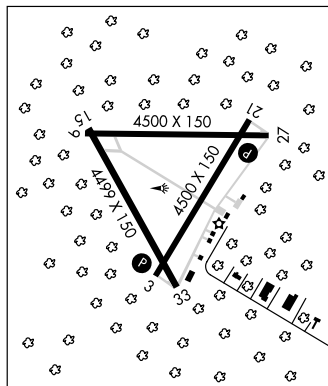
GCO 121.725 (FLIGHT SERVICES)

**RADIO AIDS TO NAVIGATION:** NOTAM FILE RDU.

TAR RIVER (L) VORTAC 117.8 TYI Chan 125 N35°58.61'

W77°42.23' 231° 17.9 NM to fld. 70/05W.

**COMM/NAV/WEATHER REMARKS:** GCO OTS indef.



**WILSON'S** (See HICKORY)

**WILZE** N34°20.25' W77°48.71' NOTAM FILE ILM.

CHARLOTTE

NDB (LOM) 205 GM 236° 6.0 NM to Wilmington Intl.

**WINGATE**

**US HELIPORT** (N46) 3 N UTC-5(-4DT) N34°59.06' W80°25.15'

CHARLOTTE

590 S4 FUEL JET A NOTAM FILE RDU

HELIPAD H1: 100X100 (TURF)

**HELIPORT REMARKS:** Attended Mon-Fri 1300-2200Z. PPR weekdays 2200Z-SR and weekends/holidays, call 704-233-4254. PPR for ngt ops. Unmarked p-lines N and S of pad. Helicopters with gross weight over 10,000 pounds use TURF W of CONC pad but within fenced area. Tkf and ldg in all quadrants into prevailing wind.

**COMMUNICATIONS:** CTAF/UNICOM 123.075

**WINSTON SALEM**

**SMITH REYNOLDS** (INT) 3 NE UTC-5(-4DT) N36°08.02' W80°13.32' **CINCINNATI**  
 969 B S4 FUEL 100LL, JET A OX 1, 2, 3, 4 LRA ARFF Index—See Remarks **H-9B, 12G, L-25D, 36F**  
 NOTAM FILE INT **IAP, AD**

**RWY 15-33:** H6655X150 (ASPH-GRVD) S-110, D-135, ST-175, DT-230 HIRL 1.0% up NW

**RWY 15:** REIL. PAPI(P4L)—GA 3.0°TCH 36'. Thld dsplcd 586'. Bldg.

**RWY 33:** MALSR.

**RWY 04-22:** H3938X150 (ASPH) S-40, D-55, DT-90 MIRL 0.3% up NE

**RWY 04:** Trees. **RWY 22:** PAPI(P2L)—GA 3.0°TCH 39'. Trees.

**LAND AND HOLD SHORT OPERATIONS**

**LANDING HOLD SHORT POINT DIST AVBL**

**RWY 33 04-22 6010**

**AIRPORT REMARKS:** Attended continuously. Class IV, ARFF Index A. CLOSED to air carrier opr with more than 30 passenger seats 0400-1200Z† except 24 hr PPR. ARFF Index B coverage also avbl, call arpt manager 336-767-6361. Boeing 727-200 series are restricted to rwy 15-33, terminal ramp, and Twy A and Twy F only. Rwy 33 touchdown rwy visual range avbl. HIRL Rwy 15-33 preset on med ints when twr clsd, MIRL Rwy 04-22 unavailable when twr clsd. When twr clsd ACTIVATE REIL Rwy 15 and MALSR Rwy 33—CTAF. Flight Notification Service (ADCUS) avbl.

**WEATHER DATA SOURCES:** ASOS (336) 661-3096. LAWRS.

**COMMUNICATIONS:** CTAF 123.75 ATIS 121.3 UNICOM 122.95

Ⓡ **GREENSBORO APP/DEP CON 124.35**

**WINSTON SALEM TOWER 123.75 (1145-0230Z‡) GND CON 128.25**

**AIRSPACE:** CLASS D svc 1145-0230Z‡ other times CLASS G.

**RADIO AIDS TO NAVIGATION:** NOTAM FILE GSO.

**GREENSBORO (H) VORTAC 116.2 GSO** Chan 109 N36°02.74' W79°58.58' 297° 13.1 NM to fld. 879/03W. HIWAS.

**REENO NDB (LOM) 317 IN** N36°04.26' W80°10.01' 332° 4.6 NM to fld. Unmonitored when twr clsd.

**ILS 110.3 I-INT Rwy 33.** Class IB. LOM REENO NDB. GS unusable blo 1141'.

**WOODVILLE** N36°15.78' W76°17.88' NOTAM FILE ECG.

**NDB (MHW) 254 LLW 101° 6.0 NM to Elizabeth City CG Air Station/Rgnl.**

**WASHINGTON**

**L-35C**

**WRIGHT BROTHERS** N35°55.23' W75°41.82' NOTAM FILE MQI.

(T) **VORW/DME 111.6 RBX** Chan 53 at Dare Co Rgnl. 10/08W.

VOR unusable 281°-318° blo 8000', 319° blo 4000' and 320°-280°. Unmonitored 2300-1300Z‡.

**CHARLOTTE**

**L-35D**

**YADKINVILLE**

**LONE HICKORY** (80C) 6 S UTC-5(-4DT) N36°03.08' W80°41.37' **CINCINNATI**

1000 NOTAM FILE RDU Not insp.

**RWY 16-34:** 2000X60 (TURF)

**RWY 16:** Road. **RWY 34:** Trees.

**AIRPORT REMARKS:** Attended irregularly. Call 336-463-4680. Acft opr from Piney Ridge Arpt 1.3 mi northwest. Acft parked 90' from centerline at rwy mid point. Rwy 16-34 has 3% grade, winds permitting tkf Rwy 34 and ldg Rwy 16. P-lines 500'-1000' north Rwy 16 thld. No fit training or student pilots only experienced pilots permitted.

Rwy 34 dep make left turn for noise and obstruction avoidance.

**COMMUNICATIONS:** CTAF 122.9

**YANCEYVILLE**

**CASWELL** (6W4) 2 W UTC-5(-4DT) N36°23.98' W79°23.57' **CINCINNATI**

648 NOTAM FILE RDU

**RWY 04-22:** 1735X150 (TURF)

**RWY 04:** Tree. **RWY 22:** Trees.

**AIRPORT REMARKS:** Unattended. Deer on and invof arpt. Model acft activity on arpt. Rwy 04-22 +50'-70' trees along both sides of rwy. +4' fence 20' from thld on diagonal. Occasional nighttime military ops. Rwy 04-22 marked with yellow cones.

**COMMUNICATIONS:** CTAF 122.9

**ZEPHYR** N36°18.79' W80°43.40' NOTAM FILE RDU. **CINCINNATI**

**NDB (MHW) 326 ZEF 242° 3.6 NM to Elkin Muni.**

**L-25D**

**AGUADILLA**

**RAFAEL HERNANDEZ** (BQN) (TJBQ) 3 NE UTC-4 N18°29.69' W67°07.77'

**PUERTO RICO-VIRGIN ISLAND TAC**  
H-2G, L-5C, 6G, A-3F  
IAP

237 B S5 FUEL 100, JET A1 TPA-1237(1000) Class I, ARFF Index B  
NOTAM FILE TJBQ

**RWY 08-26:** H11702X200 (ASP-CONC) S-155, D-235, DT-455 MIRL

**RWY 08:** REIL. PAPI (P4L)—GA 3.0° TCH 52'. Thld dsplcd 400'. Trees. 0.4% down.

**RWY 26:** PAPI (P4L)—GA 3.0° TCH 52'. Thld dsplcd 400'. Trees. 0.3% up.

**RUNWAY DECLARED DISTANCE INFORMATION**

**RWY 08:** TORA-11700 TODA-11700 ASDA-11700 LDA-11311

**RWY 26:** TORA-11700 TODA-11700 ASDA-11311 LDA-11311

**AIRPORT REMARKS:** Attended continuously. Ultralight ops not allowed. Obstruction lgt on twr NW of arpt OTS indef. PPR 24 hrs for unscheduled air carrier opr with more than 30 passenger seats call arpt manager 787-891-2286. No parking in area C indef. Rwy 08 REIL OTS indef. Twys E, F and G clsd to all tfc indef except PPR, call 787-371-6310. ACTIVATE REIL Rwy 08-CTAF. For Customs svc call 787-831-3342. For USDA svc call 787-882-3315. For Immigration svc call 787-882-3576.

**WEATHER DATA SOURCES:** AWOS-3 118.325 (787) 890-3570.

**COMMUNICATIONS:** CTAF 124.95 ATIS 118.325 UNICOM 123.0

Ⓡ **SAN JUAN CENTER APP/DEP CON** 124.35 **CLNC DEL** 124.35

**AGUADILLA TOWER** 124.95 **GND CON** 120.875

**AIRSPACE:** CLASS D svc continuously.

**RADIO AIDS TO NAVIGATION:** NOTAM FILE TJSJ.

**BORINQUEN (H) VORTAC** 113.5 BQN Chan 82 N18°29.88' W67°06.50' 271° 1.2 NM to fld. 214/10W.

**ANTONIO/NERY/JUARBE POL** (See ARECIBO)

**ANTONIO RIVERA RODRIQUEZ** (See ISLA DE VIEQUES)

**ARECIBO**

**ANTONIO/NERY/JUARBE POL** (ABO) (TJAB) 3 SE UTC-4

**PUERTO RICO-VIRGIN ISLAND TAC**  
L-5C, 6G, A-3F

N18°27.07' W66°40.53'

23 B NOTAM FILE TJSJ

**RWY 08-26:** H3975X60 (ASPH) S-22 MIRL

**RWY 08:** Tree. **RWY 26:** Trees.

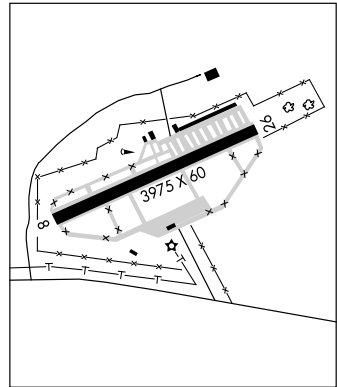
**AIRPORT REMARKS:** Attended 1130-2000Z. Parachute Jumping. Flight training on and invof arpt. Military helicopter ops after SR. 24 hour police protection. Fee for revenue flights. Ldg fee.

**COMMUNICATIONS:** CTAF/UNICOM 122.8

**RADIO AIDS TO NAVIGATION:** NOTAM FILE TJSJ.

**BORINQUEN (H) VORTAC** 113.5 BQN Chan 82 N18°29.88'

W67°06.50' 106° 24.9 NM to fld. 214/10W.



**BENJAMIN RIVERA NORIEGA** (See ISLA DE CULEBRA)

**BORINQUEN** N18°29.88' W67°06.50' NOTAM FILE TJSJ.

**PUERTO RICO-VIRGIN ISLAND TAC**  
H-2F, L-5C, 6G, A-3F

(H) **VORTAC** 113.5 BQN Chan 82 271° 1.2 NM to Rafael Hernandez. 214/10W.

VOR portion unusable: 176°-218° byd 30 NM blo 3,600'. DME unusable 078°-095° byd 26 NM blo 3000', 150°-175° byd 35 NM blo 6000', 176°-195° byd 21 NM blo 3600', 196°-235° byd 33 NM blo 4600', 236°-258° byd 26 NM blo 2600'.

**RCO** 122.1R 113.5T (SAN JUAN RADIO)

**CEIBA**

**JOSE APONTE DE LA TORRE** (RVR) 2 SW UTC-4 N18°14.71' W065°38.60' **PUERTO RICO-VIRGIN ISLAND TAC**  
 38 B NOTAM FILE TJSJ. H-26, L-5C, 66, A-3G  
**RWY 07-25:** H11000X150 (ASPH-CONC) S-122, D-185, DT-175, DDT-338 MIRL  
**RWY 07:** REIL. Thld dsplcd 2390'. **RWY 25:** REIL. Thld dsplcd 950'.  
**RWY 18-36:** H5800X100 (ASPH-CONC)  
**AIRPORT REMARKS:** Attended 1000-0000Z. Rwy 18-36 CLOSED indef. W end of Twy A clsd for tfc. ACTIVATE rotating  
 bcn-122.9.  
**COMMUNICATIONS:**

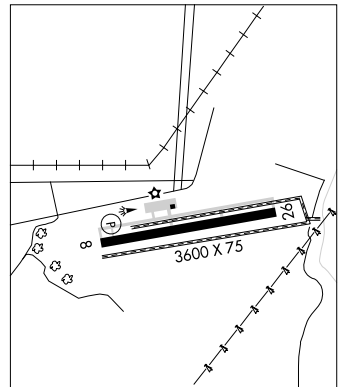
**DIEGO JIMENEZ TORRES** (See FAJARDO)

**DORADO** N18°28.10' W66°24.74' NOTAM FILE TJSJ. **PUERTO RICO-VIRGIN ISLAND TAC**  
 NDB (HHW) 391 DDP 105° 23.5 NM to Luis Munoz Marin Intl. H-2F, L-5C, L-66, A-3G

**EUGENIO MARIA DE HOSTOS** (See MAYAGUEZ)

**FAJARDO**

**DIEGO JIMENEZ TORRES** (X95) (TJFA) 1 NE UTC-4 N18°18.48' W65°39.71' **PUERTO RICO-VIRGIN ISLAND TAC**  
 64 B TPA-1264(1200) LRA NOTAM FILE TJSJ L-5C, 66, A-3G  
**RWY 08-26:** H3600X75 (ASPH) S-12.5 MIRL  
**RWY 08:** PAPI(P4L). Trees. **RWY 26:** Tree. Rgt tfc.  
**AIRPORT REMARKS:** Attended 1000-2230Z. AVGAS unavbl. Acft  
 departing Rwy 26 make left turn due to terrain. 3300X60 foot drag  
 strip located 400 feet N of and parallel to Rwy 08-26 and marked  
 with a yellow X on each end may be mistaken for the rwy. Fee for  
 acft 7500 lbs and over. Rwy 08 PAPI OTS indef.  
**COMMUNICATIONS:** CTAF/UNICOM 122.7  
**RADIO AIDS TO NAVIGATION:** NOTAM FILE TJSJ.  
**SAN JUAN (H) VORTACW** 114.0 SJU Chan 87 N18°26.78'  
 W65°59.37' 125° 20 NM to fld. 7/11W.



**FERNANDO LUIS RIBAS DOMINICCI** (See SAN JUAN)

**HUMACAO** (X63) 1 SE UTC-4 N18°08.28' W65°48.04' **PUERTO RICO-VIRGIN ISLAND TAC**  
 33 B NOTAM FILE TJSJ  
**RWY 10-28:** H2450X60 (ASPH) S-20 MIRL  
**RWY 10:** Mountain.  
**AIRPORT REMARKS:** Attended 1130-2000Z. Parachute Jumping. Birds on rwy caution advised until further notice. 2  
 cranes 100'AGL 1/2 NM northwest Rwy 10-28 SR-SS. Cattle 500 ft from thld Rwy 28. ARFF svc unavbl Thu-Fri.  
 Ultralights on and in vicinity of arpt. Bird activity at landfill within 1 mile of arpt. Weeds within 200 ft of rwy. Arpt  
 lgts opr SS-SR. Ldg fee.  
**COMMUNICATIONS:** CTAF/UNICOM 122.8  
**COMM/NAV/WEATHER REMARKS:** Two-way radio communication rqr of all acft and vehicles except by prior req. Call  
 787-852-8188.

**ISLA DE CULEBRA**

**BENJAMIN RIVERA NORIEGA** (CPX) (TJCP) 1 N UTC-4 N18°18.80' W65°18.26' PUERTO RICO-VIRGIN ISLAND TAC  
 49 B TPA-1049(1000) LRA NOTAM FILE TJSJ  
 RWY 13-31: H2600X50 (ASPH) S-12 MIRL  
 RWY 13: Hill. RWY 31: Thld dsplcd 100'. Brush.  
**AIRPORT REMARKS:** Attended 1100-2300Z. Arpt CLOSED SS-SR except emerg. Birds on and invof rwy caution advised until further notice. CAUTION-Low altitude maneuvering required for final alignment to rwy, varying intensities of turbulence may be experienced. Acft departing arpt northbound be alert for traffic descending on final for Charlotte Amalie St. Thomas, Cyril E. King (STT). Men and equipment working departure end Rwy 13 indefinitely. Ldg fee for acft 7500 lbs and over. Ldg Rwy 13 only (except for adverse wx conditions). Apch from N.W. thru Bahia Flamenco heading -172°. Fly thru Laguna Del Flamenco until approximately parallel to highway in pass alter heading to 153°L. turn to final.  
**COMMUNICATIONS:** CTAF 122.9

**ISLA DE VIEQUES**

**ANTONIO RIVERA RODRIGUEZ** (VQS) (TJVQ) 3 SW UTC-4 N18°08.09' W65°29.62' PUERTO RICO-VIRGIN ISLAND TAC  
 49 B FUEL 100LL, JET A LRA Class I, ARFF Index A NOTAM FILE TJSJ L-5C, 6G, A-3G  
 RWY 09-27: H4301X75 (ASPH) S-20, D-40 MIRL 0.5% up SW IAP  
 RWY 09: PAPI (P4L). Thld dsplcd 896'. RWY 27: Road. Pole. Rgt tfc.  
**AIRPORT REMARKS:** Attended 1000-2200Z. CLOSED to unscheduled air carrier ops with more than 30 passenger seats except 24 hrs PPR, call arpt manager 787-741-8358. PPR for other B-III acft ops and limited to a wingspan of 88.75'. Construction of twy south of Rwy 09-27. Ldg fee for acft over 7500 lbs GWT.  
**COMMUNICATIONS:** CTAF/UNICOM 123.0 (UNICOM monitored 1000-2200Z).  
 (R) SAN JUAN CERAP APP/DEP 128.65  
**RADIO AIDS TO NAVIGATION:** NOTAM FILE TIST.  
 ST THOMAS (L) VOR/DME 108.6 STT Chan 23 N18°21.35' W65°01.47' 254° 29.9 NM to fld. 679/10W.

**LUIS MUNOZ MARIN INTL** (See SAN JUAN)

**MAYAGUEZ** N18°15.39' W67°09.06' NOTAM FILE TJMZ. PUERTO RICO-VIRGIN ISLAND TAC  
 (L) VOR/DME 110.6 MAZ Chan 43 at Eugenio Maria De Hostos. 18/10W. H-2F, L-5C, L-6G, A-3G  
 VOR portion unusable 100°-110° byd 35 NM blo 7000', 110°-120° byd 35 NM blo 9000', 240°-250° all distances all altitudes.  
 RCO 122.1R 110.6T (SAN JUAN RADIO)

**MAYAGUEZ**

**EUGENIO MARIA DE HOSTOS** (MAZ) (TJMZ) 3 N UTC-4 N18°15.34' W67°08.91' PUERTO RICO-VIRGIN ISLAND TAC  
 28 B TPA-828(800) LRA NOTAM FILE TJMZ L-5C, 6G, A-3G  
 RWY 09-27: H4998X100 (ASPH-GRVD) S-85, D-108, DT-170 MIRL IAP, AD  
 RWY 09: REIL. PAPI (P4L)-GA 3.0° TCH 25'. Poles. RWY 27: PAPI(P4L)-GA 3.0° TCH 42'. Trees.  
**AIRPORT REMARKS:** Attended 1430-0630Z. AVGAS unavbl. PAEW Rwy 09-27 1100-2100Z daily. Birds on and invof rwy caution advised until further notice. Crane 70' AGL south AER Rwy 09. 10 ft trees and earth 0-200 ft N and S of Rwy 27 thld. Fee for other than home based acft. ACTIVATE PAPI Rwy 09 and Rwy 27-CTAF.  
**COMMUNICATIONS:** CTAF/UNICOM 122.8  
 MAYAGUEZ RCO 122.1R 110.6T (SAN JUAN RADIO)  
 (R) SAN JUAN CENTER APP/DEP CON 118.75  
 CLNC DEL 121.7  
**AIRSPACE:** CLASS E svc 1100-0000Z other times CLASS G.  
**RADIO AIDS TO NAVIGATION:** NOTAM FILE TJMZ.  
 MAYAGUEZ (L) VOR/DME 110.6 MAZ Chan 43 N18°15.39' W67°09.06' at fld. 18/10W.  
**COMM/NAV/WEATHER REMARKS:** San Juan CERAP provides IFR clearances for Mayaguez-Eugenio Maria De Hostos on freq. 121.7.

**MERCEDITA** (See PONCE)

**PATILLAS** (X64) 1 SW UTC-4 N17°58.93' W66°01.16' PUERTO RICO-VIRGIN ISLAND TAC  
 10 NOTAM FILE TJSJ  
 RWY 10-28: H2000X50 (ASPH) S-12.5  
 RWY 10: P-line. RWY 28: Tree.  
**AIRPORT REMARKS:** Unattended. Ultralight, banner towing and experimental acft ops on and invof arpt. Fee for acft over 7500 lbs. Ldg fee.  
**COMMUNICATIONS:** CTAF 122.9

**PATTY** N18°24.54' W66°05.37' NOTAM FILE TJSJ. PUERTO RICO-VIRGIN ISLAND TAC  
 NDB (MHW/LOM) 330 SJ 081° 5.3 NM to Luis Munoz Marin Intl.



**PONCE** N17°59.55' W66°31.15' NOTAM FILE TJPS.

PUERTO RICO—VIRGIN ISLAND TAC

(L) VOR/DME 109.0 PSE Chan 27 301° 2.7 NM to Mercedita. 16/10W.

H-2F, L-5C, 6G, A-3G

VOR/DME unusable:

280°-300° byd 25 NM blo 6000';

301°-340° byd 25 NM blo 8000';

341°-065° byd 28 NM blo 8000';

341°-065° byd 30 NM blo 12000';

066°-098° byd 30 NM blo 6000'.

RCO 122.1R 109.0T (SAN JUAN RADIO)

**PONCE****MERCEDITA** (PSE) (TJPS) 3 E UTC-4 N18°00.50' W66°33.78'

PUERTO RICO—VIRGIN ISLAND TAC

29 B S2 FUEL 100, JET A1 LRA ARFF Index—See Remarks

H-2G, L-5C, 6G, A-3G

NOTAM FILE TJPS

IAP

**RWY 12-30:** H6904X150 (ASPH-GRVD) S-85, D-190, DT-285

HIRL

**RWY 12:** REIL. Thld dsplcd 789'. P-lines. Rgt tfc.**RWY 30:** REIL. PAPI(P4R)—GA 3.0° TCH 53'. Thld dsplcd 227'.

Trees.

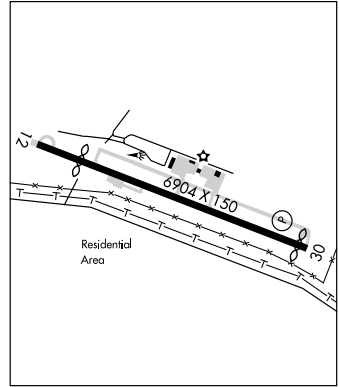
**RUNWAY DECLARED DISTANCE INFORMATION****RWY 12:** TORA-6904 TODA-6904 ASDA-6277 LDA-5488**RWY 30:** TORA-6904 TODA-6904 ASDA-6907 LDA-6677

**AIRPORT REMARKS:** Attended 1000-0000Z. AVGAS 100/130 svc avbl from 1000-2130Z. Jet A1 avbl 24hrs. Class I, ARFF Index B. PPR 24 hrs for Index C and avb unscheduled air carrier ops with more than 30 passenger seats; call arpt manager 787-842-6292. Fee for other than home based acft. Rwy 30 REIL OTS indef. PAPI Rwy 30, REIL Rwy 12 and Rwy 30 opr continuously and HIRL Rwy 12-30 preset med ints dusk-0200Z, to increase ints and ACTIVATE HIRL Rwy 12-30 and REIL Rwy 12 and Rwy 30 after 0200Z—CTAF. Ldg fee. Customs avbl Mon-Fri 1200-2100Z†.

**COMMUNICATIONS:** CTAF/UNICOM 122.7

Ⓡ SAN JUAN CENTER APP/DEP CON 118.75

CLNC DEL 121.9

**AIRSPACE:** CLASS E svc 1100-2200Z other times CLASS G.**RADIO AIDS TO NAVIGATION:** NOTAM FILE TJPS.**PONCE (L) VOR/DME** 109.0 PSE Chan 27 N17°59.55' W66°31.15' 301° 2.7 NM to fld. 16/10W.**COMM/NAV/WEATHER REMARKS:** San Juan CERAP provides IFR clearances for Ponce-Mercedita on freq. 121.9.**RAFAEL HERNANDEZ** (See AGUADILLA)**SAN JUAN****FERNANDO LUIS RIBAS DOMINICCI** (SIG) (TJIG) 0 W UTC-4

PUERTO RICO—VIRGIN ISLAND TAC

N18°27.41' W66°05.89'

H-2G, L-5C, 6G, A-3G

10 B S2 FUEL 100, JET A TPA-1000(990) LRA ARFF Index—See Remarks

NOTAM FILE TJSJ

IAP, AD

**RWY 09-27:** H5317X100 (ASPH) S-52, D-88, DT-160 MIRL**RWY 09:** PAPI(P4L). Channel 2000'-4000' ships to 196' height.**RWY 27:** Thld dsplcd 500'. Boat. Sail boat anchorage to 70' height. Rgt tfc.**AIRPORT REMARKS:** Attended 1000-2300Z. Rwy 09-27 CLOSED Mon-Sat 0000-0900Z PAEW, until further notice.

Lgtd crane 180' AGL 1/4 mile northeast AER 27. Birds on and invof arpt. Stray dogs on and invof arpt. Rwy 09-27 classified as B-II. Acft exceeding arpt reference code use caution. Index A ARFF equipment avbl

1000-2330Z. Rwy 09-27 MIRL N side of rwy vary from 10' to 50' from rwy edge. Unlgtd twr 440' MSL 3.5 mi SW. Unlgtd twr 270' MSL SSW. Unlgtd towers 304 ft and 270 ft AGL 2 mi SW. 7 lgtd cranes 100'-225' located

800'-1500' SSE AER 27 (convention center area). 3 lgtd cranes 150' high 1/2 mile north apch Rwy 27. Lgtd crane 230' high located .5 miles north of arpt. 130' AGL cranes (2) 150' east of Rwy 27 1400-0000Z daily.

100' AGL crane west of twr 1430-0000Z daily. 250' AGL crane .5 NM north arpt. Banner towing invof arpt. Rwy 09 PAPI OTS indef. When twr clsd straight in apch inner pattern not authorized. For acft rescue call

787-729-8859. Fee for all acft. Flight Notification Service (ADCUS) avbl. Customs/immigration opr hrs

1200-2300Z.

**COMMUNICATIONS:** CTAF 135.875 ATIS 120.4

Ⓡ SAN JUAN APP/DEP CON 120.9 (North and East) 119.4 (West and Southwest)

TOWER 135.875 (1100-2300Z) GND CON 121.7

**AIRSPACE:** CLASS D svc 1100-2300Z other times CLASS G.**RADIO AIDS TO NAVIGATION:** NOTAM FILE TJSJ.**SAN JUAN (H) VORTACW** 114.0 SJU Chan 87 N18°26.78' W65°59.37' 287° 6.2 NM to fld. 7/11W.**COMM/NAV/WEATHER REMARKS:** Weather reports not avbl.

**LUIS MUNOZ MARIN INTL** (SJU) (TJSJ) 3 SE UTC-4 N18°26.37' W66°00.11' **PUERTO RICO-VIRGIN ISLAND TAC**  
 9 B S4 FUEL 100, 115, JET A1 + LRA Class I, ARFF Index D **H-26, L-5C, 66, A-36**  
 NOTAM FILE TJSJ **IAP, AD**

**RWY 08-26:** H10002X200 (ASPH-GRVD) S-100, D-200, DT-350 HIRL

**RWY 08:** MALS. PAPI(P4L)-GA 3.0° TCH 71'. Tree. Rgt tfc.

**RWY 26:** REIL. Thld dsplcd 220'. Tree.

**RWY 10-28:** H8016X150 (CONC-GRVD) S-100, D-200, DT-350 HIRL

**RWY 10:** PAPI(P4L)-GA 3.0° TCH 49'. Tree. Rgt tfc. **RWY 28:** PAPI(P4L)-GA 3.0° TCH 51'. Trees.

**RUNWAY DECLARED DISTANCE INFORMATION**

**RWY 10:** TORA-8016 TODA-8016 ASDA-8016 LDA-8016

**RWY 28:** TORA-8016 TODA-8016 ASDA-8016 LDA-8016

**AIRPORT REMARKS:** Attended continuously. 48 hr PPR required for parking of general aviation and DC3 type acft or larger. Send PPR req to Puerto Rico Port Authority at 787-253-0979, 787-791-2908, 939-630-8862. Acft without credit with Puerto Rico Port Authority must pay all charges before departure. Twy J clsd to acft with greater than 118' wingspan. Ldg fee. Flight Notification Service (ADCUS) avbl. NOTE: See Special Notices—Continuous Power Facilities.

**WEATHER DATA SOURCES:** ASOS (787) 791-6200. LLWAS.

**COMMUNICATIONS:** D-ATIS 125.8 UNICOM 123.0

**SAN JUAN RCD** 126.7 123.65 122.2 (SAN JUAN RADIO)

Ⓡ **SAN JUAN APP/DEP CON** 120.9 (North and East) 119.4 (West and Southwest)

**SAN JUAN TOWER** 132.05 **GND CON** 121.9 **CLNC DEL** 126.4

**AIRSPACE:** CLASS C svc continuous ctc **APP CON**

**RADIO AIDS TO NAVIGATION:** NOTAM FILE TJSJ.

**SAN JUAN (H) VORTACW** 114.0 SJU Chan 87 N18°26.78' W65°59.37' at fld. 7/11W.

**PATTY NDB (MHW/LOM)** 330 SJ N18°24.54' W66°05.37' 081° 5.3 NM to fld.

**ILS 109.7** I-CLA Rwy 10. Class IB.

**ILS 110.3** I-SJU Rwy 08. Class IA. LOM PATTY NDB. LOC unusable from 0.8 NM inbound to thld. LOC Back Course unusable. GS unusable byd 5° left of localizer course. LOC unusable byd 15 NM blo 2300'. GS unusable blo 180 ft.

---

**SAN JUAN** N18°26.78' W65°59.37' NOTAM FILE TJSJ. **PUERTO RICO-VIRGIN ISLAND TAC**  
**(H) VORTACW** 114.0 SJU Chan 87 at Luis Munoz Marin Intl. 7/11W. **H-2F, L-5C, 66**  
 VORTAC unusable:  
 120°-164° byd 10 NM blo 9,000' 165°-260° byd 28 NM blo 5,000'  
**RCD** 126.7 123.65 122.2 (SAN JUAN RADIO)

---

**AIKEN MUNI** (AIK) 6 N UTC-5(-4DT) N33°38.96' W81°41.10'

CHARLOTTE

528 B S2 FUEL 100LL, JET A NOTAM FILE AND

H-9B, 12F, L-24I

RWY 07-25: H5500X100 (ASPH-AFSC) S-22, D-65, ST-82 MIRL 0.4% up SW IAP

RWY 07: PAPI(P2L)-GA 3.0° TCH 22'.

RWY 25: ODALS. REIL. PAPI(P2L)-GA 3.0° TCH 26'.

RWY 01-19: H3800X75 (ASPH-AFSC) S-22 MIRL 0.9% up S

RWY 01: Tree. RWY 19: Tree.

AIRPORT REMARKS: Attended 1100-2300Z $\ddagger$ . ACTIVATE MIRL Rwy 07-25 and ODALS Rwy 25-CTAF.

WEATHER DATA SOURCES: AWOS-3 118.025 (803) 643-8664.

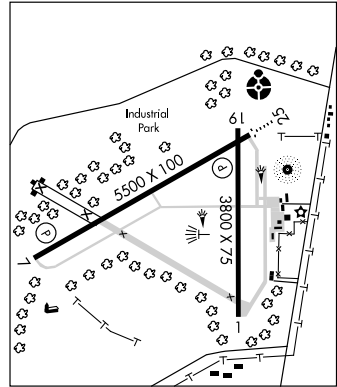
COMMUNICATIONS: CTAF/UNICOM 122.8

RCO 122.45 (ANDERSON RADIO)

Ⓡ AUGUSTA APP/DEP CON 119.15 (1145-0400Z $\ddagger$ )Ⓡ COLUMBIA APP/DEP CON 124.15 (0400-1145Z $\ddagger$ )

RADIO AIDS TO NAVIGATION: NOTAM FILE AND

COLLIERS (H) VORTAC 113.9 IRQ Chan 86 N33°42.44' W82°09.72' 102° 24.1 NM to fld. 428/04W.

NDB (MHW) 347 AIK N33°39.11' W81°40.62' at fld. Unmonitored 2300-1300Z $\ddagger$ .**ALCOT** N34°10.44' W79°51.15' NOTAM FILE FLO.

CHARLOTTE

NDB (LOM) 335 FL 089° 6.4 NM to Florence Rgnl.

**ALLENDALE CO** (88J) 2 SE UTC-5(-4DT) N32°59.71' W81°16.21'

CHARLOTTE

161 B FUEL 100LL, JET A NOTAM FILE AND

H-9B, 12F, L-24I

RWY 17-35: H5005X75 (ASPH) S-26, D-34 MIRL IAP

RWY 17: PAPI(P2L)-GA 3.0° TCH 26'. Tree. RWY 35: PAPI(P2L)-GA 3.0° TCH 26'. Tree.

AIRPORT REMARKS: Attended 1300-2200Z $\ddagger$ . For fuel or svc after hrs call 803-584-2060. 5' drainage structure located 1220' from Rwy 17 thld and 75' left. ACTIVATE MIRL Rwy 17-35 and PAPI Rwy 17 and Rwy 35-CTAF.

COMMUNICATIONS: CTAF/UNICOM 122.8

RCO 122.1R 116.7T (ANDERSON RADIO)

Ⓡ JAX CENTER APP/DEP CON 132.5

RADIO AIDS TO NAVIGATION: NOTAM FILE AND.

VANCE (L) VORTAC 110.4 VAN Chan 41 N33°28.49' W80°26.92' 241° 50.4 NM to fld. 140/06W.

(L) VOR 116.7 ALD N33°00.75' W81°17.53' 134° 1.5 NM to fld.

VOR unusable:

360°-035° blo 3000'

217°-314° blo 3000'

036°-134° blo 6000'

315°-325° byd 10 NM blo 3000'

135°-145° byd 10 NM blo 6000'

326°-341° blo 3000'

146°-216° blo 6000'

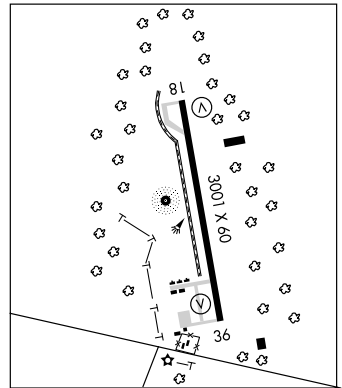
342°-359°

**ANDERSON RGNL** (AND) 3 SW UTC-5(-4DT) N34°29.68' W82°42.56' ATLANTA  
 782 B S4 FUEL 100LL, JET A OX 4 Class I, ARFF Index A NOTAM FILE AND H-9B, 12F, L-25C  
 RWY 05-23: H6002X149 (ASPH) S-50.5, D-67.5, ST-85 HIRL IAP  
 RWY 05: MALSR. PAPI(P4L). Trees. RWY 23: SAVASI(S2L)—GA 3.0°TCH 30'. Trees.  
 RWY 17-35: H4996X149 (ASPH) S-16.5, D-23 0.9% up N  
 RWY 17: Trees. RWY 35: Trees.  
**AIRPORT REMARKS:** Attended 1230-0030Z†. For svc call 864-260-4163. Arpt unattended Thanksgiving, Christmas and New Years Day. After hours, 100LL fuel avbl by self-service. CLOSED to unscheduled air carrier ops with more than 30 passenger seats except 24 hr PPR call arpt manager 864-260-4163. Rwy 17-35 not avbl for air carrier use. Rwy 17-35 widespread cracks. Wildlife on and invof arpt, more active at dusk and dawn. Profile of Rwy 05-23 restricts visibility from thld Rwy 05 to thld Rwy 23. Twy lgts from apron to Rwy 05 only. ACTIVATE HIRL Rwy 05-23, MALSR Rwy 05—CTAF.  
**WEATHER DATA SOURCES:** ASOS 120.675 (864) 226-9522.  
**COMMUNICATIONS:** CTAF 123.6 UNICOM 122.95  
 RCO 123.6 122.2 (ANDERSON RADIO)  
 ® GREER APP/DEP CON 118.8 (1100-0445Z‡)  
 ATLANTA CENTER APP/DEP CON 127.5 (0445-1100Z‡)  
**RADIO AIDS TO NAVIGATION:** NOTAM FILE AND. VHF/DF ctc FSS.  
 ELECTRIC CITY (L) VORTACW 108.6 ELW Chan 23 N34°25.15' W82°47.08' 040° 5.9 NM to fld. 736/00E.  
 ILS 111.9 I-AND Rwy 05. Class IB.  
**COMM/NAV/WEATHER REMARKS:** Ctc Anderson Radio for airport advisory service on 123.6.  
 . . . . .  
**HELIPAD H1:** H50X50 (CONC) S-30  
**HELIPAD H2:** H50X50 (CONC) S-30  
**HELIPORT REMARKS:** Helicopters with skids are restricted to land on helipads or grassed areas. ACTIVATE perimeter lgts H1 and H2—CTAF.

**ANDREWS** N33°27.09' W079°31.64' NOTAM FILE AND. CHARLOTTE  
 NDB (MHW) 255 PHH at Robert F. Swinnie. Unusable byd 20 NM. L-24I

**ANDREWS**

**ROBERT F SWINNIE** (PHH) 2 E UTC-5(-4DT) N33°27.10' W79°31.57' CHARLOTTE  
 26 B NOTAM FILE AND L-24I  
 RWY 18-36: H3001X60 (ASPH) S-11, D-22 MIRL 0.3% up S IAP  
 RWY 18: VASI(V2L)—GA 3.0° TCH 38'. Tree.  
 RWY 36: VASI(V2L)—GA 3.0° TCH 34'.  
**AIRPORT REMARKS:** Unattended. Rwy 18-36 MIRL OTS indef.  
**COMMUNICATIONS:** CTAF 122.9  
 ® MYRTLE BEACH APP/DEP CON 127.4 (1100-0400Z‡)  
 JAX CENTER APP/DEP CON 128.7 (0400-1100Z‡)  
**RADIO AIDS TO NAVIGATION:** NOTAM FILE CHS.  
 CHARLESTON (H) VORTAC 113.5 CHS Chan 82 N32°53.66' W80°02.27' 043° 42.2 NM to fld. 39/05W. HIWAS.  
 ANDREWS NDB (MHW) 255 PHH N33°27.09' W079°31.64' at fld. Unusable byd 20 NM. NOTAM FILE AND.



**ASHLY** N32°58.58' W80°05.85' NOTAM FILE CHS. CHARLOTTE  
 NDB (HW/LOM) 329 CH 153° 5.5 NM to Charleston AFB/Intl. H-9C, L-23A, 24I

**BAMBERG CO** (99N) 5 W UTC-5(-4DT) N33°18.27' W81°06.51'CHARLOTTE  
L-241

231 B NOTAM FILE AND

RWY 05-23: H3603X60 (ASPH) S-30 D-60 MIRL

RWY 05: PAPI(P2L)—GA 3.0° TCH 40'.

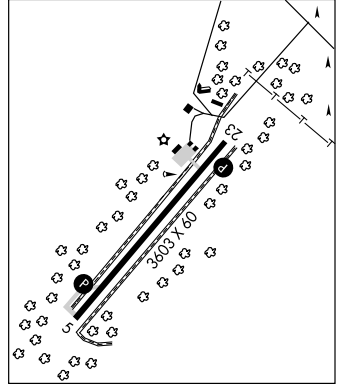
RWY 23: PAPI(P2L)—GA 3.0° TCH 40'.

AIRPORT REMARKS: Unattended. MIRL Rwy 05-23 opr dusk-0300Z‡, after 0300Z‡ ACTIVATE MIRL and PAPI Rwy 05-23—CTAF.

COMMUNICATIONS: CTAF/UNICOM 122.8

RADIO AIDS TO NAVIGATION: NOTAM FILE OGB.

EDISTO (T) VORW/DME 111.4 EDS Chan 51 N33°27.34' W80°51.51' 239° 15.5 NM to fld. 189/05W.

**BARNWELL RGNL** (BNL) 1 NW UTC-5(-4DT) N33°15.48' W81°23.28'CHARLOTTE  
H-9B, 12F, L-241  
IAP

246 B S4 FUEL 100LL, JET A NOTAM FILE AND

RWY 05-23: H4835X70 (ASPH) S-12

RWY 17-35: H5119X100 (ASPH) S-20, D-60 MIRL

RWY 17: ODALS. REIL. PAPI(P2L)—GA 3.0° TCH 52'. Tree. Rgt tfc.

RWY 35: PAPI(P2L)—GA 3.0° TCH 45'. Tree.

AIRPORT REMARKS: Attended 1400-2200Z‡. Self svc fuel and 93 octane avbl with credit card. Parachute Jumping. Rwy 05-23 pavement cracked with grass growing through producing loose stones.

WEATHER DATA SOURCES: AWOS-3 119.775 (803) 259-4536.

COMMUNICATIONS: CTAF/UNICOM 122.8

JACKSONVILLE CENTER APP/DEP CON 132.5

RADIO AIDS TO NAVIGATION: NOTAM FILE CAE.

COLUMBIA (H) VORTAC 114.7 CAE Chan 94 N33°51.44' W81°03.24' 207° 39.6 NM to fld. 400/02W.

**BEAUFORT CO** (ARW) 3 SE UTC-5(-4DT) N32°24.73' W80°38.06'CHARLOTTE  
L-24H  
IAP

9 B FUEL 100LL, JET A TPA-1009(1000) NOTAM FILE AND

RWY 07-25: H3434X75 (ASPH) S-12.5 MIRL

RWY 07: PAPI(P2L)—GA 3.45° TCH 29'. Rgt tfc.

RWY 25: REIL. PAPI(P2L)—GA 3.0° TCH 21'.

AIRPORT REMARKS: Attended 1200-0000Z‡. Self svc fuel avbl 24 hrs. Parachute Jumping. Deer, seagulls and geese on and in/ov arpt. Rwy 25 has 5' bushes 100' from thld. MIRL Rwy 07-25 preset low ints, to increase ints—CTAF.

WEATHER DATA SOURCES: AWOS-3 119.675 (843) 524-1000.

COMMUNICATIONS: CTAF/UNICOM 122.7

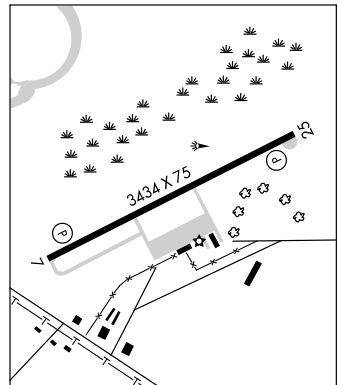
Ⓡ BEAUFORT APP/DEP CON 118.45 Mon-Thur (1200-0400Z‡), Fri (1200-2300Z‡), Cisd holidays.

JACKSONVILLE CENTER APP/DEP CON 120.85 Mon-Thur (0400-1200Z‡), Fri-Sun (2300-1200Z‡).

RADIO AIDS TO NAVIGATION: NOTAM FILE SAV.

SAVANNAH (H) VORTAC 115.95 SAV Chan 106(Y) N32°08.78' W81°11.95' 067° 32.8 NM to fld. 9/6W. HIWAS.

ASR (Mon-Fri 1100-0500Z‡, Sat 1300-2100Z‡, Sun 2000-0400Z‡)

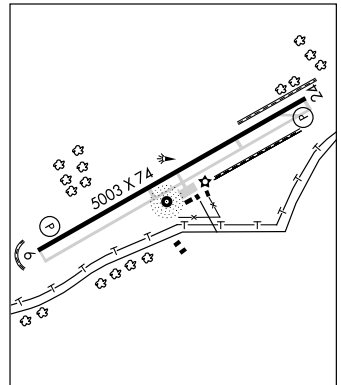


**BEAUFORT MCAS** (MERRITT FLD) (NBC)(KNBC) MC 3 NW UTC-5(-4DT) CHARLOTTE  
 N32°28.83' W80°43.15' H-9B, 12F, L-241  
 37 B TPA—See Remarks Class I, ARFF Index Ltd. NOTAM FILE AND Not insp. DIAP, AD  
**RWY 05-23:** H12202X200 (PEM) PCN 59 R/C/W/T HIRL  
**RWY 05:** SALSF. PAPI(P4L)—GA 3.0° TCH 49'. **RWY 23:** ALSF1. PAPI(P4L)—GA 3.0° TCH 53'.  
**RWY 14-32:** H7999X200 (PEM) PCN 64 R/D/W/T HIRL  
**RWY 14:** PAPI (P4R)—GA 3.0° TCH 40'. **RWY 32:** PAPI (P4R)—GA 3.0° TCH 40'.  
**RWY 10-28:** H6425X150 (ASPH)  
**RWY 18-36:** H3941X150 (ASPH)  
**ARRESTING GEAR/SYSTEM**  
**RWY 05** HOOK E28(B) (2050') HOOK E28(B) (1900') **RWY 23**  
**RWY 14** HOOK E28(B) (1250') HOOK E28(B) (1248') **RWY 32**  
**MILITARY SERVICE: A-GEAR** E-28 on all rwys and in raised position except on ldg rwy. **FUEL J5** **TRAN ALERT** Tran svc  
 avbl 1200-2300Z‡ Mon-Fri only CLOSED natl hol. (See RSTD for additional tran acct info). Tran acct expect truck  
 refuel. Tran acct maint unavbl. Tran aviation ordnance svc avbl. Lavatory svc unavbl. Jasu, fluid, and oil unavbl.  
**MILITARY REMARKS:** Opr Mon-Thu 1200-0400Z‡, Fri 1200-2300Z‡, CLOSED holidays. Other times open by NOTAM  
 for special ops only. **RSTD** Rwy 10-28 and Rwy 18-36 CLOSED until further notice. Due to limited tran svc avbl.  
 Prior ntc all inbound tran acct to include AMC, JOSAC, alternate afd and diverts. Prior ntc approval good for +/-  
 1 hr of coordinated time. Ctc Base OPS DSN 335-7301/2/3/ C843-228-7301/2/3. Fax DSN 335-7874,  
 C843-228-7874. Heavy acct rstd from use of VIP line. **CAUTION** Severe bird activity Oct-Apr. Wildlife on rwy during  
 periods of darkness. Check ATIS for bird aircraft strike hazard updates. **TFC PAT** TPA—Overhead 1500(1463),  
 conventional 800(763), helicopter call entering Class D Airspace blo 800(763). Multiple apch Rwy 32 not  
 authorized. Reduced rwy separation standard in effect USN/USMC acct. Touch and go duty rwy only. **CSTMS/AG/IMG**  
 Ltd CSTMS/AG avbl mil acct only, 24 hr prior notice rqr. Ctc Customs DSN 335-6161, C843-228-6161. **MISC** All  
 acct with passenger, cargo, VIP ctc PTD 20 min prior to landing. ALCE team require for all AMC mission.  
**COMMUNICATIONS:** SFA ATIS 256.15 (Mon-Thu 1200-0400Z‡, Fri 1200-2300Z‡, clsd Sat-Sun and holidays.)  
 (R) **APP/DEP CON** 123.7 328.425 (3000' and blo) 118.45 292.125 (abv 3000') (Mon-Thu 1200-0400Z‡,  
 Fri 1200-2300Z‡), other times ctc  
 (R) **JACKSONVILLE CENTER APP/DEP CON** 120.85 322.5  
**TOWER** 119.05 342.875 363.15(Mon-Thu 1200-0400Z‡, Fri 1200-2300Z‡, clsd Sat-Sun and holidays.)  
**GND CON/CLNC DEL** 128.15 348.625 (Mon-Thu 1200-0400Z‡, Fri 1200-2300Z‡, clsd Sat-Sun and holidays)  
**PMSV METRO** 264.5 (Mon-Thu 1200-0400Z‡, Fri 1200-2300Z‡, clsd holidays) **BASE OPS** 281.8  
**AIRSPACE:** CLASS D svc Mon-Thu 1200-0400Z‡, Fri 1200-2300Z‡, clsd holidays, other times Class E.  
**RADIO AIDS TO NAVIGATION:** NOTAM FILE AND.  
 (L) **TACAN** Chan 42 NBC (110.5) N32°28.74' W80°43.04' at fld. 49/5W. TACAN unusable 300°-010° byd  
 30 NM blo 5,000'. Unavbl Mon-Fri 0400-1200Z‡ and all day weekends except when afd is open by NOTAM.  
**ASR/PAR**  
**COMM/NAV/WEATHER REMARKS:** Radar see Terminal FLIP for Radar Minima.

**BENNETTSVILLE** N34°37.21' W79°43.99' NOTAM FILE AND. CHARLOTTE  
 NDB (MHW) 230 BES at Marlboro Co. Jetport-H.E. Avent Fld. L-241, 25E, 35A, 36E

**BENNETTSVILLE**

**MARLBORO CO JETPORT-H.E. AVENT FLD** (BBP) 3 W UTC-5(-4DT) N34°37.30' W79°44.06' CHARLOTTE  
 147 B **FUEL** 100, **JET A** NOTAM FILE AND H-9C, 12G, L-24J, 25E, 35A, 36E  
**RWY 06-24:** H5003X74 (ASPH) S-28, D-43, DT-70 MIRL IAP  
**RWY 06:** REIL. PAPI(P2L)—GA 3.0° TCH 40'. Tree.  
**RWY 24:** REIL. PAPI(P2L)—GA 3.0° TCH 40'. Tree.  
**AIRPORT REMARKS:** Attended Mon-Sat 1300-2200Z‡, Sun  
 1800-2200Z‡. For svc Sun call FBO 843-454-2303. For fuel  
 after hrs call 843-862-4359. For FBO call 843-479-4797.  
**WEATHER DATA SOURCES:** AWOS-3 123.825 (843) 479-5817.  
**COMMUNICATIONS:** CTAF/UNICOM 122.8  
**FLORENCE APP/DEP CON** 118.6 (1130-0300Z‡)  
**JAX CENTER APP/DEP CON** 133.45 (0300-1130Z‡)  
**RADIO AIDS TO NAVIGATION:** NOTAM FILE FLO.  
**FLORENCE (H) VORTAC** 115.2 FLO Chan 99 N34°13.98'  
 W79°39.43' 354° 23.6 NM to fld. 110/03W. HIWAS.  
**BENNETTSVILLE NDB (MHW)** 230 BES N34°37.21' W79°43.99'  
 at fld. NOTAM FILE AND.



**BERKELEY CO** (See MONCK'S CORNER)**BISHOPVILLE****LEE CO—BUTTERS FLD** (52J) 2 N UTC−5(−4DT) N34°14.67' W80°14.16'CHARLOTTE  
L-24J, 25E, 36E

211 NOTAM FILE AND

RWY 06-24: H3200X60 (ASPH)

AIRPORT REMARKS: Unattended.

COMMUNICATIONS: CTAF 122.9

RADIO AIDS TO NAVIGATION: NOTAM FILE AND.

CHESTERFIELD (L) VOR/DME 108.2 CTF Chan 19 N34°39.03' W80°16.50' 178° 24.4 NM to fld. 560/03W.

**BRANHAMS** (See DARLINGTON)**CALAB** N33°53.12' W78°37.80' NOTAM FILE CRE.

CHARLOTTE

NDB (LOM) 267 CR 233° 6.4 NM to Grand Strand.

**CALHOUN FALLS****HESTER MEML** (ØA2) 1 E UTC−5(−4DT) N34°05.42' W82°34.07'ATLANTA  
L-24I

517 NOTAM FILE AND

RWY 10-28: H3917X60 (ASPH) S-12.5 LIRL

RWY 10: Tree. RWY 28: Tree.

AIRPORT REMARKS: Unattended. Remote controlled acft invov arpt. Rwy 10-28 and apron cracking badly. Grass coming up thru cracks.

COMMUNICATIONS: CTAF 122.9

RADIO AIDS TO NAVIGATION: NOTAM FILE AND.

ELECTRIC CITY (L) VORTACW 108.6 ELW Chan 23 N34°25.15' W82°47.08' 151° 22.5 NM to fld. 736/00E.

**CAMDEN****WOODWARD FLD** (CDN) 3 NE UTC−5(−4DT) N34°17.02' W80°33.89'CHARLOTTE  
H-9B, 12G, L-24J, 25D  
IAP

302 B S4 FUEL 100LL, JET A OX 4 NOTAM FILE AND

RWY 06-24: H5000X100 (ASPH) S-30, D-55, DT-90 MIRL

RWY 06: REIL. PAPI(P2L)—GA 3.0° TCH 31'. Tree.

RWY 24: REIL. PAPI(P2L)—GA 3.0° TCH 28'. Tree.

RWY 14-32: H2998X100 (ASPH) S-30, D-55, DT-90

RWY 14: Tree. RWY 32: Tree.

AIRPORT REMARKS: Attended 1300-2300Z†. For after hrs svc Sat-Sun, call 803-260-1128 or 803-446-0214. Aerobatic box overhead arpt up to 4000' during dalgt hrs. MIRL Rwy 06-24 preset low ints; to increase ints and ACTIVATE REIL Rwy 06 and Rwy 24-CTAF.

WEATHER DATA SOURCES: AWOS-3 119.975 (803) 424-1979.

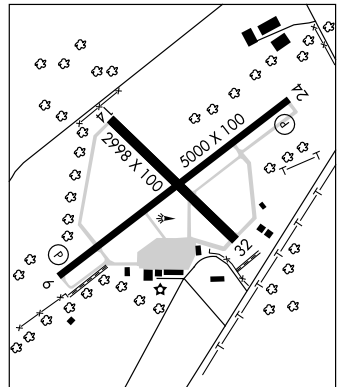
COMMUNICATIONS: CTAF/UNICOM 123.0

Ⓡ SHAW APP/DEP CON 125.4 (1200-0430Z†)

JAX CENTER APP/DEP CON 124.7 (0430-1200Z†)

RADIO AIDS TO NAVIGATION: NOTAM FILE AND.

CHESTERFIELD (L) VOR/DME 108.2 CTF Chan 19 N34°39.03' W80°16.50' 216° 26.3 NM to fld. 560/03W.



## CHARLESTON

**CHARLESTON AFB/INTL** (CHS)(KCHS) CIV/MIL 9 NW UTC-5(-4DT) N32°53.92' W80°02.43' **CHARLOTTE**

46 B S4 FUEL 100, JET A1+ OX 1 TPA—See Remarks LRA H-9C, 12F, L-241

Class I, ARFF Index C NOTAM FILE CHS

**RWY 15-33:** H9001X200 (CONC-GRVD) S-125, D-275, DT-350, DDT-775 PCN 51 R/B/W/T HIRL CL

**RWY 15:** ALSF2. TDZL. PAPI(P4L)—GA 3.0°.

**RWY 33:** MALS R. PAPI(P4L)—GA 3.0° TCH 46'.

**RWY 03-21:** H7000X150 (CONC-GRVD) S-125, D-275, DT-350, DDT-775 PCN 66 R/B/W/T HIRL 0.3% up

NE

**RWY 03:** REIL. PAPI(P4L)—GA 3.0°. TCH 50'. **RWY 21:** REIL. PAPI(P4L)—GA 3.0°. TCH 50'.

**LAND AND HOLD SHORT OPERATIONS**

LANDING	HOLD SHORT POINT	DIST AVBL
<b>RWY 03</b>	15-33	5550
<b>RWY 15</b>	03-21	5700
<b>RWY 33</b>	03-21	2900

**ARRESTING GEAR/SYSTEM**

**RWY 15** ← BAK-12A(B) (1250')

BAK-12A(B) (1460') → **RWY 33**

**MILITARY SERVICE:** KCHS mil provides no security and no acft svcs at FBO's and commercial terminal. **LG:** Aflid rotating bcn not visible from northwest. **A-GEAR** Rwy 15-33 BAK 12A rqr 1hr prior notice. **JASU** 8(MD-3M) 2(MA-1A) (M32A-60) (M32A-60A) **FUEL** J8 (FBO's, C843-746-7600; C843-414-9200). (NC-100LL, A1+) All acft requiring fuel, please have in your possession the white DD form 1896 fuel card, US government air card or your base billing information. **FLUID SOAP**—Routine SOAP samples not avbl; SP PRESAIR LHOX LOX

**OIL** Non-detergent oil not avbl for piston acft. 0-128-133-148(Mil).

**AIRPORT REMARKS:** Attended continuously. Rwy 03-21 CLOSED monthly 2nd Thu 1330-2200Z. Rwy 15-33 CLOSED

last Thu of each month 1330-2200Z. Intensive heavy military jets and other miscellaneous acft executing numerous cargo and personnel drops, high speed low-level formation flights and miscellaneous air-to-ground ops. No student solo touch and go ldg allowed. PPR for parking of general aviation acft on terminal ramp ctc 843-767-1100. Parking on terminal apron restricted to commercial air carrier and acft for customs clearance by prior arrangement only. Railroad cars frequently parked at approach end of Rwy 21. Railroad cars 25' AGL and 1000' from Rwy 21 thld. Gravel piles, up to 50' AGL located 1000' from Rwy 21 thld. Flight Notification Service (ADCUS) avbl.

**MILITARY REMARKS:** See FLIP AP/1 Supplementary Arpt Remark. **RSTD** Transient-acft for military ramp Follow-Me rgr. All acft must ctc Palmetto OPS prior to entering military ramp for parking assignment. Rwy condition reading not avbl. Intersection twy on mil ramp in front of spot 29-34 clsd to through tfc. All inbound VIP Code 7 or higher, passenger, cargo acft must ctc Palmetto OPS no later than 30 min prior to ldg. AMC acft ops rstd during Bird Watch condition moderate (tkf or ldg permission only when dep/arr route avoid identification bird activity, no local IFR/VFR tfc pattern activity) and severe (tkf and ldg prohibited without OG/CC approval), ctc Palmetto OPS for current Bird Watch condition. Non-AMC aircrews requesting Remain Overnight svc ctc Comd Post (Palmetto OPS) DSN 673-8400, C843-963-8400 prior arrival. Terminal apron restricted to commercial air carrier and acft for Customs clearance by PPR. Request C-5 and B-747 acft taxi with outboard engines at idle. **CAUTION** Rwy 15-33 raised apch lgt in ovrn, Rwy 03 ovrn 800'. Rwy 21 from thld frequently parked train cars (25' AGL) 1000' from thld and gravel piles (to 50' AGL) 1500'. Twy D wingtip clnc line 161' from twy centerline. Rwy 13-33 no rwy end lgt. Rwy 15-33 1' raised thld lgt. Rwy 15-33 1000' ovrn has frangible raised apch lgt. Wingtip clnc lines on military ramp inter-twy 115' from centerline. Twy D and military ramp uncontrolled movement area. Twy into military Aero Club ramp unlgtd. Military ramp acft ctc CHS GND Control for engine start and taxi. **TFC PAT** TPA—Rectangular 1200 (1154), overhead 1700 (1654), light acft 700 (654), C5A 2000 (1954). **NS ABTMT** Practice circle approach prohibited 0200-1100Z. **MISC** Temporary storage of classified materials: up to Secret at Base Ops and Top Secret at Comd Post. Rwy condition reading not avbl. Base OPS DSN 673-3024, C843-963-3024. If civil side of arpt is final destination, acft commander will so indicate on DD 175. Dangerous cargo acft ctc PTD primary, Palmetto OPS secondary. All AMC mission acft ctc Palmetto OPS when within radio range. Airfield surface wx observations taken in accordance with FAA criteria, not Air Force criteria. Mil wx advisory/warning avbl on request via Metro. LLWAS. Mil wx clsd Mon-Fri, 0100-1100Z, clsd Sat, Sun and hol. Wx briefings for tran aircrews byd normal opr hr avbl via 26 OWS/Barksdale AFB, DSN 781-3952/3949/1212; C318-456-3949/1212. Military Aero Club acft ctc CHS ground control prior to taxi.

**WEATHER DATA SOURCES:** ASOS (843) 554-9862. **HIWAS** 113.5 CHS. LLWAS.

**COMMUNICATIONS:** ATIS 124.75 **UNICOM** 122.95 **PTD** 372.2

**RCO** 122.1R 113.5T (ANDERSON RADIO)

**RCO** 113.5T 122.2 122.5 (ANDERSON RADIO)

① **APP CON** 120.7 306.925 (151°-330°) 135.8 379.925 (331°-150°) 119.3 284.0 317.45

② **DEP CON** 120.7 306.925 (151°-330°) 135.8 379.925 (331°-150°)

**TOWER** 126.0 239.0 **GND CON** 121.9 348.6 **CLNC DEL** 127.325 291.65

**PALMETTO OPS** 134.1 349.4 (Have quick timing avbl 255.5) **PMSV METRO** 233.95

**AIRSPACE:** CLASS C svc continuous ctc **APP CON**

**RADIO AIDS TO NAVIGATION:** NOTAM FILE CHS.

(H) **VORTAC** 113.5 CHS Chan 82 N32°53.66' W80°02.27' at fld. 39/05W. **HIWAS.**

**ASHLY NDB (HW/LDM)** 329 CH N32°58.58' W80°05.85' 153° 5.5 NM to fld.

**ILS** 109.7 I-CHS Rwy 15. Class IIE. LOM ASHLY NDB.

**ILS** 108.9 I-CCI Rwy 33. Class ID. ILS/LOC unusable byd 20° right of course.



**CHARLESTON EXECUTIVE** (JZI) 6 SW UTC-5(-4DT) N32°42.05' W80°00.18'

CHARLOTTE

17 B S2 FUEL 100LL, JET A NOTAM FILE AND

H-9C, 12F, L-24I

RWY 09-27: H5000X150 (CONC) S-45, D-56 HIRL

IAP

RWY 09: PAPI(P4L)—GA 3.0° TCH 49'. Tree.

RWY 27: PAPI(P4L)—GA 3.0° TCH 43'.

RWY 04-22: H4313X150 (CONC) S-45, D-56 MIRL

**AIRPORT REMARKS:** Attended 1100-0300Z†. Arpt CLOSED to single-wheel acft with published maximum tkf weight over 45,000 lbs and dual wheel acft with published maximum tkf weight over 56,000 lbs. Deer and birds on and in/ovf arpt. Uneven/broken pavement on Rwy 09-27. Rwy 09-27 pavement showing extensive wear and deterioration. ACTIVATE MIRL Rwy 04-22 and HIRL Rwy 09-27—CTAF.

**WEATHER DATA SOURCES:** AWOS-3 123.775 (843) 559-3123 HIWAS 113.5 CHS.**COMMUNICATIONS:** CTAF/UNICOM 122.8

Ⓡ APP/DEP CON 120.7 CLNC DEL 119.85

**RADIO AIDS TO NAVIGATION:** NOTAM FILE CHS.

CHARLESTON (H) VORTAC 113.5 CHS Chan 82 N32°53.66' W80°02.27' 176° 11.7 NM to fld. 39/05W.

HIWAS.

ILS/DME 110.7 I-ETI Chan 44 Rwy 09.

**CHERAW MUNI/LYNCH BELLINGER FLD** (CQW) 3 NW UTC-5(-4DT) N34°42.77' W79°57.42'

CHARLOTTE

239 B S4 FUEL 100LL, JET A NOTAM FILE AND

H-9B, 12G, L-24J, 25E, 35A, 36E

RWY 08-26: H5000X75 (ASPH-PFC) S-30, D-48 MIRL 1.0% up W

IAP

RWY 08: REIL. PAPI(P2L)—GA 3.45° TCH 33'. Pole.

RWY 26: REIL. PAPI(P2L)—GA 3.0° TCH 26'. Pole.

**AIRPORT REMARKS:** Attended Mon-Sat 1300-2300Z†, Sun 1800-2200Z†. MIRL Rwy 08-26 preset low ints, to increase ints ACTIVATE MIRL Rwy 08-26 PAPI Rwy 08, Rwy 26, REIL Rwy 08, Rwy 26 and wind cone lgt—CTAF.

**WEATHER DATA SOURCES:** AWOS-3 118.175 (843) 537-3301.**COMMUNICATIONS:** CTAF/UNICOM 122.8

FLORENCE APP/DEP CON 118.6 (1130-0300Z†)

JAX CENTER APP/DEP CON 133.45 (0300-1130Z†)

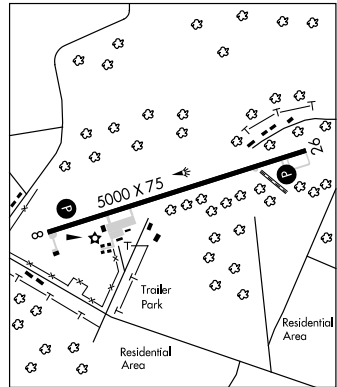
**RADIO AIDS TO NAVIGATION:** NOTAM FILE AND.

CHESTERFIELD (L) VOR/DME 108.2 CTF Chan 19 N34°39.03'

W80°16.50' 080° 16.2 NM to fld. 560/03W

NDB (MHW) 409 CQW N34°44.51' W79°51.94' 257° 4.8

NM to fld.

**CHESTER CATAWBA RGNL** (DCM) 5 N UTC-5(-4DT) N34°47.36' W81°11.75'

CHARLOTTE

656 B FUEL 100LL, JET A NOTAM FILE AND

H-9B, 12G, L-24J, 25D, 36E

RWY 17-35: H5000X100 (ASPH) S-30, D-44 MIRL 0.4% up N

IAP

RWY 17: PAPI(P2L)—GA 3.1° TCH 34'. Tree. Rgt tfc.

RWY 35: PAPI(P2L)—GA 3.0° TCH 33'. Tree.

RWY 05-23: H4998X100 (ASPH) S-4, D-12 0.4% up SW

RWY 05: Tree. Rgt tfc. RWY 23: Trees.

**AIRPORT REMARKS:** Attended Mon-Fri 1400-2300Z†, Sat 1300-0100Z†, Sun 1800-0100Z†. Parachute Jumping. Rwy 05-23 severely aged and cracked. Grass beginning to grow through cracks. Rwy 23 dirt access road 0' from thld. ACTIVATE MIRL Rwy 17-35 and PAPI Rwy 17 and Rwy 35—CTAF.

**WEATHER DATA SOURCES:** AWOS-3 120.975 (803) 385-2011.**COMMUNICATIONS:** CTAF/UNICOM 122.7

Ⓡ CHARLOTTE APP/DEP CON 120.05

**RADIO AIDS TO NAVIGATION:** NOTAM FILE CLT.

CHARLOTTE (L) VOR/DME 115.0 CLT Chan 97 N35°11.42'

W80°57.11' 212° 26.9 NM to fld. 732/05W. HIWAS.

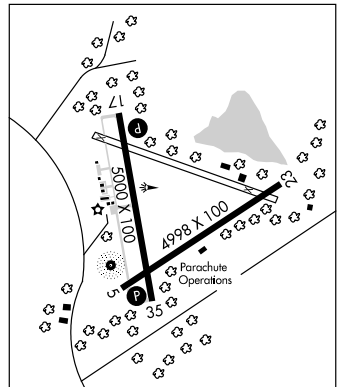
FORT MILL (L) VORTAC 112.4 FML Chan 71 N34°59.34'

W80°57.29' 227° 16.9 NM to fld. 645/02W. NOTAM FILE

AND. SHUTDOWN.

NDB (MHW) 220 DCM N34°47.21' W81°12.07' at fld.

NOTAM FILE AND.



**CHESTERFIELD** N34°39.03' W80°16.50' NOTAM FILE AND.

CHARLOTTE

(L) VOR/DME 108.2 CTF Chan 19 080° 16.1 NM to Cheraw Muni/Lynch Bellinger Fld. 560/03W. L-24J, 25E, 36E  
RC0 122.05R 108.2T (ANDERSON RADIO)**CLEMSON** N34°40.43' W82°53.21' NOTAM FILE CEU.

ATLANTA

NDB (MHW) 257 CEU at Oconee County Rgnl. L-25C

**CLEMSON****OCONEE COUNTY RGNL** (CEU) 3 W UTC-5(-4DT) N34°40.32' W82°53.21'

ATLANTA

892 B S4 FUEL 100LL, JET A NOTAM FILE CEU L-25C

RWY 07-25: H4400X100 (ASPH) S-26 MIRL IAP

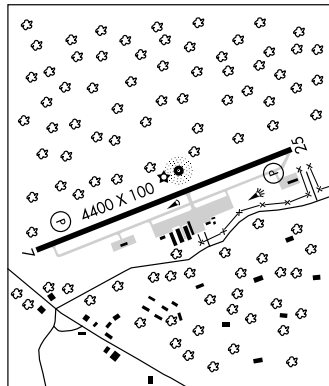
RWY 07: REIL. PAPI(P2L)—GA 3.0° TCH 35'. Tree. Rgt tfc.

RWY 25: REIL. PAPI(P2L)—GA 3.0° TCH 35'. Tree.

**AIRPORT REMARKS:** Attended Mon-Sat 1300-0000Z†. Parachute Jumping. No line of sight between rwy ends. Acft may be operating from private arpt 1 NM W-NW of arpt. MIRL Rwy 07-25 high ints OTS indef. ACTIVATE MIRL Rwy 07-25—CTAF.**WEATHER DATA SOURCES:** ASOS 119.275 (864) 882-0144.**COMMUNICATIONS:** CTAF/UNICOM 122.7

Ⓡ GREER APP/DEP CON 118.8 (1100-0445Z‡)

ATLANTA CENTER APP/DEP CON 134.8 (0445-1100Z‡)

**RADIO AIDS TO NAVIGATION:** NOTAM FILE AND.**FOOTHILLS (H) VORTAC** 113.4 ODF Chan 81 N34°41.75' W83°17.86' 094° 20.4 NM to fld. 1700/00E.**CLEMSON NDB (MHW)** 257 CEU N34°40.43' W82°53.21' at fld. NOTAM FILE CEU.**CLIO CROP CARE** (9W9) 2 SE UTC-5(-4DT) N34°33.69' W79°32.29'

CHARLOTTE

192 TPA-792(600) NOTAM FILE AND

RWY 05-23: 2598X125 (TURF)

RWY 05: Tree. RWY 23: Tree.

**AIRPORT REMARKS:** Attended Mon-Fri 1300Z†-dusk, Sat 1300-1700Z‡.**COMMUNICATIONS:** CTAF 122.9**COLLIERS** N33°42.44' W82°09.72' NOTAM FILE AND.

ATLANTA

(H) VORTAC 113.9 IRQ Chan 86 161° 15.7 NM to Daniel Fld, GA. 428/04W. H-9B, L-24I

RC0 122.1R 113.9T (ANDERSON RADIO)

COLUMBIA

COLUMBIA METROPOLITAN

(CAE) 5 SW UTC-5(-4DT) N33°56.33' W81°07.17'
236 B S4 FUEL 100LL, JET A OX 1, 3 TPA-See Remarks LRA Class I, ARFF Index C
NOTAM FILE CAE

CHARLOTTE
H-9B, 12G, L-241
IAP, AD

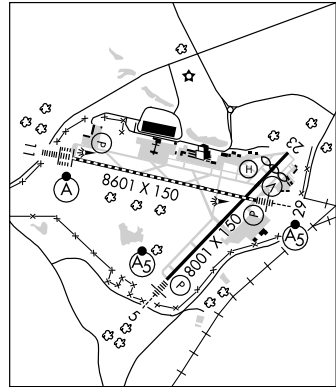
RWY 11-29: H8601X150 (ASPH-GRVD) S-72, D-225, ST-175,
DT-409, DDT-700 HIRL CL
RWY 11: ALSF2. TDZL. PAPI(P4L)-GA 3.0° TCH 72'.
RWY 29: MALSR. PAPI(P4L)-GA 3.0° TCH 78'. 0.5% up.
RWY 05-23: H8001X150 (ASPH-CONC-GRVD) S-100, D-200,
ST-175, DT-355, DDT-675 HIRL
RWY 05: MALSR. PAPI(P4R)-GA 3.0° TCH 60'. 0.4% down.
RWY 23: REIL. VASI(V4L)-GA 3.0° TCH 54'. Thld dsplcd 1000'.
Tree.

RUNWAY DECLARED DISTANCE INFORMATION

RWY 05: TORA-8001 TODA-8001 ASDA-7001 LDA-7001
RWY 11: TORA-8601 TODA-8601 ASDA-8601 LDA-8601
RWY 23: TORA-8001 TODA-8001 ASDA-8001 LDA-7001
RWY 29: TORA-8601 TODA-8601 ASDA-8601 LDA-8601

AIRPORT REMARKS: Attended continuously. Acft ldg with explosives

obtain PPR from arpt ops 803-822-5050. All 180° turns on
grooved surfaces prohibited. Surface Touchdown rwy visual range
avbl Rwy 05-23. Touchdown, midpoint and rollout rwy visual range
avbl Rwy 11. Touchdown, midfield and rollout rwy visual range avbl
Rwy 29. Helipad H1 located north of Twy P between Twy M and Twy R. Fee for commercial aircraft over 15,000
pounds. Opr of ultralight vehicles prohibited. TPA for propeller acft 1236(1000); TPA for turboprop 2036(1800).
Sports complex with numerous flood lgts approximately 6500' from apch end Rwy 11. Noise abatement
procedure: No turns blo 1000' for turbine engine acft unless directed by ATC.



WEATHER DATA SOURCES: ASOS (803) 822-4168

COMMUNICATIONS: ATIS 120.15 UNICOM 122.95

RCD 122.65 (ANDERSON RADIO)

RCD 122.1R 114.7T (ANDERSON RADIO)

(R) APP/DEP CON 124.15 (110°-289°) 133.4 (290°-109°)

TOWER 119.5 GND CON 121.9 CLNC DEL 119.75

AIRSPACE: CLASS C svc continuous ctc APP CON

RADIO AIDS TO NAVIGATION: NOTAM FILE CAE.

(H) VORTAC 114.7 CAE Chan 94 N33°51.44' W81°03.24' 328° 5.9 NM to fld. 400/02W.

VOR portion unusable:

327°-073° byd 10 NM blo 4000'.

MURRY NDB (LOM) 362 CA N33°58.03' W81°14.68' 112° 6.5 NM to fld. LOM unmonitored.

ILS 110.3 I-CAE Rwy 11. Class IIIE. LOM MURRY NDB. LOM unmonitored.

ILS 108.3 I-VYK Rwy 29. Class IB. MM OTS indef.

ILS 108.95 I-GJC Rwy 05.

ASR

.....

HELIPAD H1: H50X50 (CONC) PERIMETER LGTS



**JIM HAMILTON L.B. OWENS** (CUB) 2 S UTC-5(-4DT) N33°58.23' W80°59.72'

194 B S4 FUEL 100LL, JET A TPA-1001(807) NOTAM FILE CUB

RWY 13-31: H5011X75 (ASPH) S-20, D-40 MIRL

RWY 13: REIL. PAPI(P2L)—GA 4.0° TCH 70'. Tree. Rgt tfc.

RWY 31: REIL. PAPI(P2R)—GA 3.0° TCH 45'. Thld dsplcd 391'. Tree.

**RUNWAY DECLARED DISTANCE INFORMATION**

RWY 13: TORA-4999 TODA-4999 ASDA-4999 LDA-4999

RWY 31: TORA-4999 TODA-4999 ASDA-4999 LDA-4599

**AIRPORT REMARKS:** Attended 1100-0300Z†. For svc after hrs call 803-771-7915. Railroad switching yard parallel to Rwy 13-31. Rwy 13 is designated calm wind rwy. Avoid noise sensitive area N of arpt blo 1500'. No Northbound departure turns either rwy blo 1500'. ACTIVATE MIRL Rwy 13-31 and REIL Rwy 13 and 31—CTAF.

**WEATHER DATA SOURCES:** ASOS 119.675 (803) 929-0665

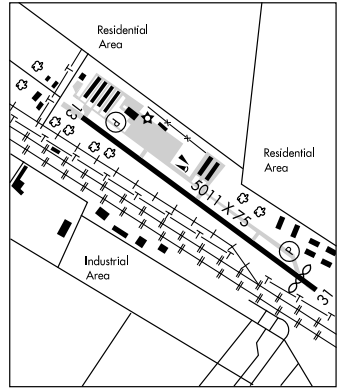
**COMMUNICATIONS:** CTAF/UNICOM 122.8

Ⓡ COLUMBIA APP/DEP CON 133.4 CLNC DEL 124.4

**RADIO AIDS TO NAVIGATION:** NOTAM FILE CAE.

COLUMBIA (H) VORTAC 114.7 CAE Chan 94 N33°51.44'  
W81°03.24' 025° 7.4 NM to fld. 400/02W.

ILS/DME 110.9 I-CUB Chan 46 Rwy 31. LOC only.  
ASR



CHARLOTTE

H-9B, 12G, L-24I

IAP

**CONWAY-HORRY CO** (HYW) 3 W UTC-5(-4DT) N33°49.71' W79°07.33'

35 B S4 FUEL 100LL, JET A, A+ TPA-1035(1000) NOTAM FILE AND

RWY 04-22: H4401X75 (ASPH) S-12.5, D-20 MIRL

RWY 04: PAPI(P2L)—GA 4.0° TCH 39'. Tree. Rgt tfc.

RWY 22: PAPI(P2L)—GA 4.0° TCH 36'. Tree.

**AIRPORT REMARKS:** Attended 1100-0100Z†. MIRL Rwy 04-22, PAPI Rwy 04 and Rwy 22 opr dusk-0500Z†, after 0500Z† ACTIVATE—CTAF.

**WEATHER DATA SOURCES:** AWOS-3 119.525 (843) 397-8046.

**COMMUNICATIONS:** CTAF/UNICOM 122.7

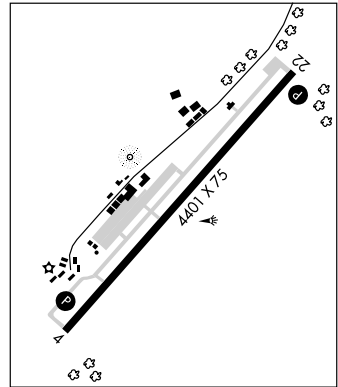
Ⓡ MYRTLE BEACH APP/DEP CON 127.4 (1100-0400Z†)

JAX CENTER APP/DEP CON 128.7 (0400-1100Z†)

**RADIO AIDS TO NAVIGATION:** NOTAM FILE CRE.

GRAND STRAND (L) VORTAC 117.6 CRE Chan 123 N33°48.83'  
W78°43.47' 276° 19.9 NM to fld. 20/03W.

HORRY NDB (MHW) 370 HYW N33°49.40' W79°07.69' at fld.  
NOTAM FILE AND. NDB unmonitored.



CHARLOTTE

L-24I, 35A

IAP

**CORONACA** N34°15.22' W82°05.17' NOTAM FILE GRD.

NDB (MHW) 239 GIW 269° 3.6 NM to Greenwood Co.

ATLANTA

L-24I

**DARLINGTON**

**BRANHAMS** (6J7) 3 SW UTC-5(-4DT) N34°16.93' W79°55.72'

165 B S2 NOTAM FILE AND

RWY 16-34: 3200X100 (TURF) LIRL

RWY 16: VASI(V2L). Trees. Rgt tfc. RWY 34: VASI(V2L)—GA 4.0° TCH 45'. Road.

**AIRPORT REMARKS:** Attended Mon-Fri 1400-2200Z†, Sat-Sun on call. On call phone 803-467-6941. Rwy 16-34 slightly bumpy in some areas. Arpt rotating bcn OTS indef. ACTIVATE LIRL Rwy 16-34, VASI Rwy 34—CTAF.

**COMMUNICATIONS:** CTAF/UNICOM 122.8

CHARLOTTE

**DARLINGTON CO JETPORT** (UDG) 9 N UTC-5(-4DT) N34°26.96' W79°53.40'

CHARLOTTE

192 B FUEL 100LL, JET A NOTAM FILE UDG

H-9C, 12G, L-24J, 25E, 36E

RWY 05-23: H5500X100 (ASPH) S-25 MIRL

IAP

RWY 05: ODALS. REIL. PAPI(P2L)—GA 3.0° TCH 52'.

RWY 23: REIL. PAPI(P2L)—GA 3.0° TCH 55'. Tree.

RWY 10-28: H4947X150 (ASPH) S-25

RWY 10: Tree. RWY 28: Tree.

RWY 16-34: H4751X150 (ASPH) S-25

**AIRPORT REMARKS:** Attended Mon-Fri 1300-2200Z†. After hrs svc call 843-393-9928. Rwy 10-28 markings are not visible through grass growing through cracks in pavement. Rwy 34 grass has rwy markings obscured. Rwy 16-34 has severe cracking with grass growing through cracks entire rwy. Twy lgts opr and MIRL Rwy 05-23 are preset low ints dusk-0400Z†, to increase ints—CTAF. After 0400Z† ACTIVATE MIRL Rwy 05-23, REIL Rwy 05 and Rwy 23 and twy lgts—CTAF.

**WEATHER DATA SOURCES:** AWOS-3 119.925 (843) 393-8220.**COMMUNICATIONS:** CTAF/UNICOM 123.0

FLORENCE APP/DEP CON 118.6 (1130-0300Z†) CLNC DEL 118.55

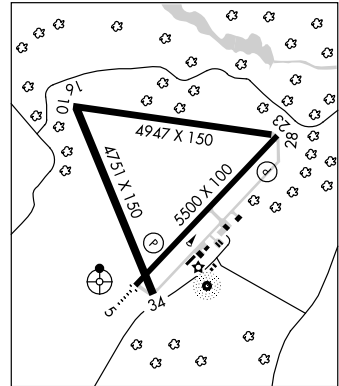
JAX CENTER APP/DEP CON 133.45 (0300-1130Z†)

**RADIO AIDS TO NAVIGATION:** NOTAM FILE FLO.

FLORENCE (H) VORTAC 115.2 FLO Chan 99 N34°13.98'

W79°39.43' 321° 17.4 NM to fld. 110/03W. HIWAS.

NDB (MHW) 245 UDG N34°26.60' W79°53.24' at fld. NOTAM FILE AND. NDB unmonitored.

**DILLON CO** (DLC) 3 N UTC-5(-4DT) N34°26.94' W79°22.12'

CHARLOTTE

133 B NOTAM FILE AND

L-24J, 35A, 36E

RWY 07-25: H3000X60 (ASPH-AFSC) S-10 MIRL 0.5% up W

IAP

RWY 07: Pole. RWY 25: Tree.

**AIRPORT REMARKS:** Unattended. Rwy 07-25 has cracks, spalling and grass growing thru cracks.

**COMMUNICATIONS:** CTAF/UNICOM 122.8

FLORENCE APP/DEP CON 118.6 (1130-0300Z†)

JAX CENTER APP/DEP CON 133.45 (0300-1130Z†)

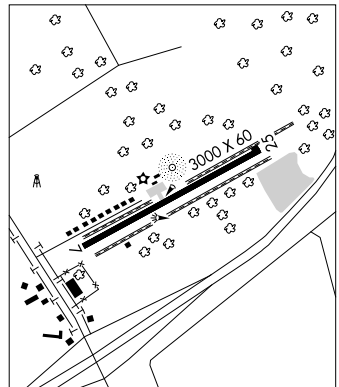
**RADIO AIDS TO NAVIGATION:** NOTAM FILE FLO.

FLORENCE (H) VORTAC 115.2 FLO Chan 99 N34°13.98'

W79°39.43' 051° 19.3 NM to fld. 110/03W. HIWAS.

NDB (MHW) 274 DLC N34°27.01' W79°22.13' at fld.

NOTAM FILE AND.

**DONALDSON CENTER** (See GREENVILLE)**DORCHESTER** N33°03.68' W80°16.64' NOTAM FILE AND.

CHARLOTTE

NDB (MHW) 365 DYB at Summerville.

L-24I

**DYANA** N34°41.46' W82°26.62' NOTAM FILE ANB.

ATLANTA

NDB (MHW/LOM) 338 GY 044° 5.2 NM to Donaldson Center. Unmonitored 0200-1200Z†.

L-24J, 25C

**EDGEFIELD CO** (See TRENTON)**EDISTO** N33°27.34' W80°51.51' NOTAM FILE OGB.

CHARLOTTE

(T) VOR/DME 111.4 EDS Chan 51 at Orangeburg Muni. 189/05W.

L-24I

VOR/DME unusable blo 3000'.

**ELECTRIC CITY** N34°25.15' W82°47.08' NOTAM FILE AND.

ATLANTA

(L) VORTACW 108.6 ELW Chan 23 040° 5.9 NM to Anderson Rgnl. 736/00E.

L-25C

**ENOREE** N34°18.69' W81°38.16' NOTAM FILE AND.  
NDB (MHW) 278 EOE at Newberry County. NDB unmonitored.

CHARLOTTE  
L-24J

**EVANS** N33°51.36' W79°45.95' NOTAM FILE AND.  
NDB (MHW) 420 CFY at Lake City Muni CJ Evans Fld.

CHARLOTTE  
L-24I, 36E

**FAIRFIELD CO** (See WINNSBORO)

**FAIRMONT** N34°54.14' W81°59.09' NOTAM FILE AND.  
NDB (HW) 248 FRT 065° 1.6 NM to Spartanburg Downtown Meml.

CHARLOTTE  
L-24I, 25C

**FAIRVIEW** (See LANDRUM)

**FLORENCE RGNL** (FLO) 3 E UTC-5(-4DT) N34°11.12' W79°43.43'  
146 B S4 FUEL 100LL, JET A Class I, ARFF Index A NOTAM FILE FLO

CHARLOTTE  
H-9C, 12G, L-24J, 36E

**RWY 09-27:** H6502X148 (ASPH-GRVD) S-52, D-77, ST-98, DT-135 HIRL 0.4% up W

IAP, AD

**RWY 09:** MALSR. PAPI(P4L)—GA 3.0°TCH 58'.

**RWY 27:** PAPI(P4L)—GA 3.0°TCH 46'. Trees.

**RWY 01-19:** H6000X147 (ASPH) S-65, D-100, ST-127 MIRL  
0.5% up N

**RWY 01:** PAPI(P4L)—GA 3.0°TCH 57'. Tree.

**RWY 19:** PAPI(P4L)—GA 3.0°TCH 42'. Trees.

**AIRPORT REMARKS:** Attended 1130-0300Z†. 12 hr PPR for unscheduled  
air carrier ops with more than 30 passenger seats, ctc arpt  
manager at 843-669-5001. 442' lighted crane 2 miles NW of  
arpt. When twr clsd ACTIVATE HIRL Rwy 09-27; PAPI Rwy 01, Rwy  
19, Rwy 09 and Rwy 27; MALSR Rwy 09 and twy lgts—CTAF.

**WEATHER DATA SOURCES:** ASOS (843) 665-1306.

HIWAS 115.2 FLO. LAWRS.

**COMMUNICATIONS:** CTAF 125.1 ATIS 123.625 UNICOM 122.95

RCO 122.6 (ANDERSON RADIO)

RCO 122.1R 115.2T (ANDERSON RADIO)

Ⓡ **FLORENCE APP/DEP CON** 118.6 (256°-074°) 135.25 (075°-255°)  
(1130-0300Z†)

**JAX CENTER APP/DEP CON** 133.45 (0300-1130Z†)

**TOWER** 125.1 (1130-0300Z†) **GND CON** 121.9 **CLNC DEL** 121.9

**AIRSPACE:** CLASS D svc 1130-0300Z† other times CLASS E.

**RADIO AIDS TO NAVIGATION:** NOTAM FILE FLO.

(H) **VORTAC** 115.2 FLO Chan 99 N34°13.98' W79°39.43' 232° 4.4 NM to fld. 110/03W. HIWAS.

VOR portion unusable:

089°-125° byd 30 NM blo 3000'.

126°-194° byd 10 NM.

195°-223° byd 10 NM blo 4000'.

DME unusable:

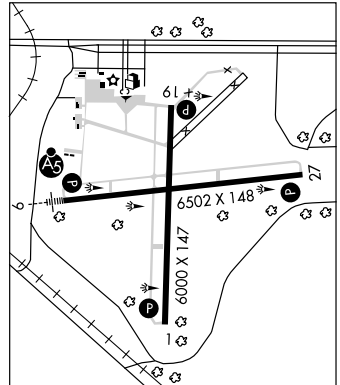
200°-025° byd 30 NM blo 4000'

**ALCOT NDB (LOM)** 335 FL N34°10.44' W79°51.15' 089° 6.4 NM to fld.

**ILS** 109.1 I-FLO Rwy 09. Class IB. LOM ALCOT NDB. BC unusable.

**ASR** (1130-0300Z†)

**COMM/NAV/WEATHER REMARKS:** Frequency 121.5 monitored by Anderson Radio when FLO twr clsd.



**FORT MILL** N34°59.34' W80°57.29' NOTAM FILE AND.

CHARLOTTE  
L-25D, 36E

(L) **VORTAC** 112.4 FML Chan 71 271° 5.1 NM to Rock Hill York Co/Bryant fld. 645/02W.

VOR portion unusable 115°-123° byd 30 NM blo 3000'. SHUTDOWN.

RCO 122.1R 112.4T (ANDERSON RADIO)

**GEORGETOWN CO** (GGE) 3 S UTC-5(-4DT) N33°18.68' W79°19.22'

CHARLOTTE

39 B S4 FUEL 100LL, JET A NOTAM FILE AND

H-9C, 12G, L-24I

RWY 05-23: H6000X100 (ASPH) S-30, D-60 MIRL

IAP

RWY 05: PAPI(P2L)—GA 3.0° TCH 31'. Tree.

RWY 23: PAPI(P2L)—GA 3.0° TCH 32'. Tree.

RWY 11-29: H4539X150 (ASPH) S-20, D-30 MIRL 0.3% up W

RWY 11: Tree. RWY 29: Tree.

**AIRPORT REMARKS:** Attended 1200-0200Z†. Rwy 11-29 CLOSED to acft 12,500 lbs and over. Rwy 11 65' trees 1500' from thld. Rwy 11-29 entire runway is severely cracking and grass is growing through cracks.

**WEATHER DATA SOURCES:** AWOS-3 118.275 (843) 527-3851.

**COMMUNICATIONS:** CTAF/UNICOM 123.0

Ⓜ MYRTLE BEACH APP/DEP CON 127.4 (1100-0400Z‡)

JAX CENTER APP/DEP CON 128.7 (0400-1100Z‡)

MYRTLE BEACH CLNC DEL 121.725 GCO 119.7 (MYRTLE BEACH CLNC)

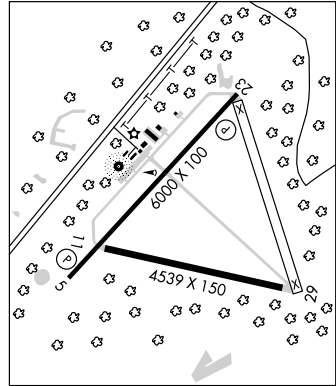
**RADIO AIDS TO NAVIGATION:** NOTAM FILE CHS.

CHARLESTON (H) VORTAC 113.5 CHS Chan 82 N32°53.66'

W80°02.27' 060° 44.0 NM to fld. 39/05W. HIWAS.

NDB (MHW) 242 GGE N33°18.93' W79°19.47' at fld.

NOTAM FILE AND. Unmonitored 0200-1200Z†.

**GRAND STRAND** (See NORTH MYRTLE BEACH)**GRANITEVILLE****TWIN LAKES** (S17) 4 NW UTC-5(-4DT) N33°38.74' W81°52.02'

ATLANTA

540 B NOTAM FILE AND

L-24I

RWY 06-24: H4000X60 (ASPH) S-12.5

RWY 06: Thld displcd 390'. Tree.

RWY 24: Thld displcd 421'. Fence.

**AIRPORT REMARKS:** Unattended. CLOSED to acft with maximum gross weight 10,000 lbs and above. No parking for transient acft.

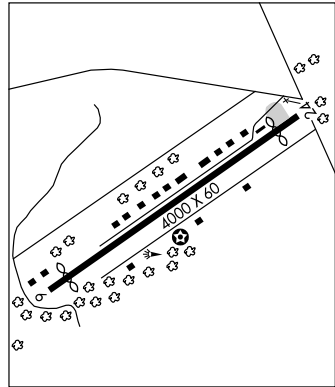
ACTIVATE rotating beacon—CTAF.

**COMMUNICATIONS:** CTAF 122.9

**RADIO AIDS TO NAVIGATION:** NOTAM FILE AND.

COLLIERS (H) VORTAC 113.9 IRQ Chan 86 N33°42.44'

W82°09.72' 108° 15.2 NM to fld. 428/04 W.

**GREEN SEA** (S79) 4 NW UTC-5(-4DT) N34°11.13' W79°01.24'

CHARLOTTE

95 NOTAM FILE AND

RWY 09-27: 3600X100 (TURF)

RWY 09: Tree. RWY 27: Tree.

**AIRPORT REMARKS:** Unattended. Parachute Jumping. Remote controlled acft invov arpt. Rwy 09 rwy edge marked with white cones.

**COMMUNICATIONS:** CTAF 122.9

**GREENVILLE****DONALDSON CENTER** (GYH) 6 S UTC-5(-4DT) N34°45.50' W82°22.59'

ATLANTA

955 B S4 FUEL 100LL, JET A OX 1 TPA-1755 (800) Class IV, ARFF Index A

H-9B, 12G, L-24J, 25C

NOTAM FILE GYH

IAP, AD

**RWY 05-23:** H8000X150 (CONC-GRVD) S-30, D-120, ST-152,

DT-200 HIRL

**RWY 05:** MALSR. PAPI(P4L)—GA 3.22°TCH 60'. Rgt tfc. 0.3% down.**RWY 23:** PAPI(P4L)—GA 4.14° TCH 80'. Trees. 0.6% up.**AIRPORT REMARKS:** Attended 1100-0000Z‡. CLOSED to air carrier opr with more than 30 passenger seats except 24 hr PPR call arpt mgr 864-277-3152. When twr CLOSED use frequency 125.95 for clearance delivery. ACTIVATE HIRL Rwy 05-23 and PAPI Rwys 05 and 23, MALSR Rwy 05—CTAF.**WEATHER DATA SOURCES:** AWOS-3 127.325 (864) 277-5674.**COMMUNICATIONS:** CTAF 133.325 UNICOM 122.7

Ⓡ GREER APP/DEP CON 118.8 (1100-0445Z‡)

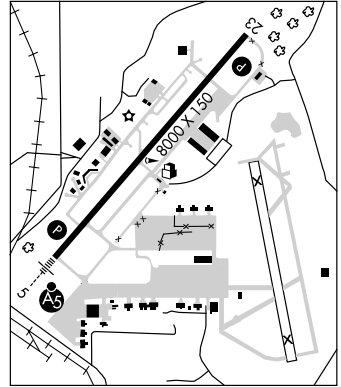
Ⓡ ATLANTA CENTER APP/DEP CON 135.35 (0445-1100Z‡)

TOWER 133.325 (1200-0200Z‡)

GND CON 121.4 CLNC DEL 121.4 CLNC DEL 125.95 (when twr clsd)

**AIRSPACE:** CLASS D svc 1200-0200Z‡ other times CLASS G.**RADIO AIDS TO NAVIGATION:** NOTAM FILE AND.**SPARTANBURG (H) VORTAC** 115.7 SPA Chan 104 N35°02.02' W81°55.62' 235° 27.6 NM to fld. 910/02W.**DYANA NDB (MHW/LOM)** 338 GY N34°41.46' W82°26.62' 044° 5.2 NM to fld. Unmonitored 0200-1200Z‡.**ILS/DME** 108.3 I-GYH Chan 20 Rwy 05. Class IA. LOM DYANA NDB. NDB unmonitored 0200-1200Z‡.

LOC/GS unmonitored 0200-1200Z‡. MM OTS indef.





**GREENVILLE DOWNTOWN** (GMU) 3 E UTC-5(-4DT) N34°50.88' W82°21.00'

ATLANTA

1048 B S4 FUEL 100LL, JET A OX 3, 4 TPA—See Remarks NOTAM FILE GMU H-9B, 12G, L-241, 25C  
 RWY 01-19: H5393X100 (ASPH-GRVD) S-44, D-60, DT-95 HIRL 1.1% up N IAP, AD

RWY 01: REIL. MALSF. PAPI(P4L) TCH 35'.  
 RWY 19: REIL. PAPI(P4L) TCH 30'. Tree. Rgt tfc.  
 RWY 10-28: H3998X80 (ASPH) S-20 MIRL 0.5% up E  
 RWY 10: Thld dsplcd 265'.  
 RWY 28: REIL. PAPI(P2L)—GA 3.0° TCH 40'. Thld dsplcd 270'. Tree. Rgt tfc.

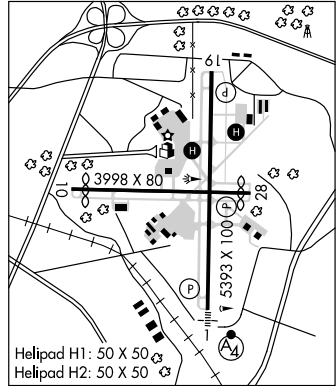
**RUNWAY DECLARED DISTANCE INFORMATION**

RWY 10: TORA-3998 TODA-3998 ASDA-3728 LDA-3463  
 RWY 28: TORA-3998 TODA-3998 ASDA-3733 LDA-3463

**ARRESTING GEAR/SYSTEM**

RWY 01: EMAS

**AIRPORT REMARKS:** Attended Mon-Fri 1000-0300Z†, Sat-Sun 1100-1300Z†. CAUTION—Aircraft operating in Airport Traffic Area south thru east be alert for jet and conventional tfc descending on Greenville-Spartanburg localizer course. Acft inbound from the SSW or on ILS Rwy 01 apch, be alert for tfc 4.5 miles S opr in the Donaldson Center arpt tfc pattern at 1800 ft or below. TPA—1848(800) for light aircraft, 2048(1000) for heavy aircraft. No acft permitted on Twy C or Twy D when acft greater than 12,500 lbs is operating on Rwy 10-28. Rwy 10-28 restricted to small acft less than 12,500 lbs when acft is operating on Twy C or Twy D. When twr clsd ACTIVATE HIRL Rwy 01-19, REIL Rwy 01, Rwy 19 and perimeter lights H1 and H2—CTAF.



**WEATHER DATA SOURCES:** ASOS 127.075 (864) 239-0014. LAWR5.

**COMMUNICATIONS:** CTAF 119.9 UNICOM 122.95

Ⓡ GREER APP/DEP CON 118.8 (1100-0445Z†) ATLANTA CENTER APP/DEP CON 135.35 (0445-1100Z†)

TOWER 119.9 (1200-0300Z†) GND CON 121.25

**AIRSPACE:** CLASS D svc 1200-0300Z† other times CLASS G.

**RADIO AIDS TO NAVIGATION:** NOTAM FILE AND.

SPARTANBURG (H) VORTAC 115.7 SPA Chan 104 N35°02.02' W81°55.62' 244° 23.6 NM to fld. 910/02W.  
 JUDKY NDB (LOM) 521 GM N34°46.81' W82°20.99' 005° 4.1 NM to fld.  
 ILS 109.7 I-GMU Rwy 01. Class IB. LOM JUDKY NDB. GS unusable blo 1216' MSL. (ILS unmonitored when twr closed).  
 ASR (1130-0500Z†)

HELIPAD H1: H50X50 (CONC)

HELIPAD H2: H50X50 (CONC)

HELIPORT REMARKS: No overnight parking on helipads. ACTIVATE perimeter lgts H1 and H2—CTAF.

**GREENVILLE-SPARTANBURG INTL-ROGER MILLIKEN** (See GREER)

**GREENWOOD CO** (GRD) 3 N UTC-5(-4DT) N34°14.92' W82°09.55'

ATLANTA

631 B S8 FUEL 100LL, JET A NOTAM FILE GRD H-9B, 12F, L-241  
 RWY 09-27: H5003X100 (ASPH) S-30, D-57.5 MIRL IAP

RWY 09: REIL. PAPI(P2L)—GA 3.0° TCH 52'. Tree.  
 RWY 27: ODALS. REIL. PAPI(P2L)—GA 3.0° TCH 52'.

**AIRPORT REMARKS:** Attended Mon-Sat 1300-2300Z†, Sun 1600-2200Z†. Taxiway A parallel to Rwy 09-27 grade extreme with dropoffs each side of taxiway. MIRL Rwy 09-27 preset on med ints dusk-0400Z†; to increase ints and ACTIVATE REIL Rwys 09 and 27—CTAF; After 0400Z† ACTIVATE MIRL Rwy 09-27 and REIL Rwys 09 and 27 and ODALS Rwy 27—CTAF.

**WEATHER DATA SOURCES:** ASOS 121.125 (864) 388-9115.

**COMMUNICATIONS:** CTAF/UNICOM 122.8

RCO 122.1R 115.5T (ANDERSON RADIO)

RCO 122.625 (ANDERSON RADIO)

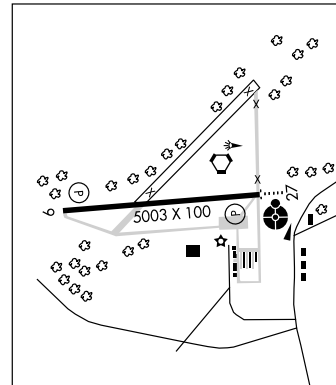
GREER APP/DEP CON 120.6 (1100-0445Z†)

ATLANTA CENTER APP/DEP CON 135.35 (0445-1100Z†)

**RADIO AIDS TO NAVIGATION:** NOTAM FILE GRD.

(H) VORTAC 115.5 GRD Chan 102 N34°15.09' W82°09.25' at fld. 630/01W.

CORONACA NDB (MHW) 239 GIW N34°15.22' W82°05.17' 269° 3.6 NM to fld.



**GREER****GREENVILLE-SPARTANBURG INTL-ROGER MILLIKEN** (GSP) 3 S UTC-5(-4DT)ATLANTA  
H-9B, 126, L-24J, 25C  
IAP, AD

N34°53.74' W82°13.13'

964 B S4 FUEL 100LL, JET A OX 2, 4 LRA Class I, ARFF Index C  
NOTAM FILE GSP

RWY 04-22: H11000X150 (ASPH-CONC-GRVD) S-100, D-210, ST-175, DT-625, DDT-975 HIRL CL

RWY 04: ALSF2. TDZL. Rgt tfc. RWY 22: MALSR. VASI(V4R)—GA 3.0° TCH 51'.

**AIRPORT REMARKS:** Attended continuously. Fuel icing inhibitor avbl. Rwy 04 and Rwy 22 touchdown, midpoint and rollout RVR avbl. Rwy 04 ALSF2 Step 3 only avbl 0445-1100Z†. When twr is clsd ACTIVATE HIRL Rwy 04-22 and MALSR Rwy 22—CTAF. Flight Notification Service (ADCUS) avbl.**WEATHER DATA SOURCES:** ASOS (864) 879-0614. LLWAS**COMMUNICATIONS:** CTAF 120.1 ATIS 134.25 UNICOM 122.95

GREER RCO 122.65 122.2 (ANDERSON RADIO)

Ⓡ GREER APP/DEP CON 118.8 (West) 119.4 (East) 120.6 (1100-0445Z†)

ATLANTA CENTER APP/DEP CON 135.35 (0445-1100Z†)

GREER TOWER 120.1 (1100-0445Z†) GND CON 121.9

**AIRSPACE:** CLASS C svc 1100-0445Z† ctc APP CON other times CLASS E.**RADIO AIDS TO NAVIGATION:** NOTAM FILE AND.

SPARTANBURG (H) VORTAC 115.7 SPA Chan 104 N35°02.02' W81°55.62' 242° 16.6 NM to fld. 910/02W.

GREER NDB (LOM) 287 GS N34°48.93' W82°16.81' 038° 5.7 NM to fld. (Unmonitored when twr clsd).

ILS 109.3 I-GSP Rwy 04. Class IIIE. LOM GREER NDB.

ILS 110.7 I-LMJ Rwy 22. Class IB. (LOC course width 4.25°). ILS unusable 0445-1100Z†.

ASR (1100-0445Z†)

**GREER** N34°48.93' W82°16.81' NOTAM FILE GSP.ATLANTA  
L-24J, 25CNDB (LOM) 287 GS 038° 5.7 NM to Greenville-Spartanburg Intl.-Roger Milliken.  
(Unmonitored when twr clsd).

RCO 122.65 122.2 (ANDERSON RADIO) at Greenville-Spartanburg Intl.-Roger Milliken.

**HAMPTON-VARNVILLE** (3JØ) 1 E UTC-5(-4DT) N32°52.06' W81°04.99'CHARLOTTE  
L-24I

113 NOTAM FILE AND

RWY 11-29: H3580X60 (ASPH) S-8

RWY 11: Tree.

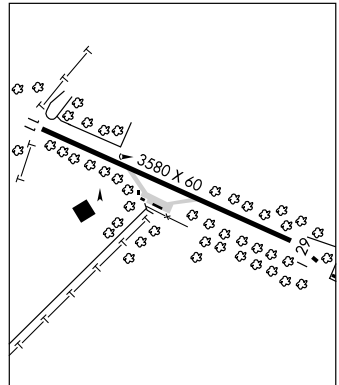
RWY 29: Tree.

**AIRPORT REMARKS:** Unattended. Marked water tank approximately 680' from Rwy 29.**COMMUNICATIONS:** CTAF 122.9**RADIO AIDS TO NAVIGATION:** NOTAM FILE SAV.

SAVANNAH (H) VORTAC 115.95 SAV Chan 106(Y) N32°08.78'

W81°11.95' 014° 43.6 NM to fld. 9/6W.

HIWAS.



**HARTSVILLE RGNL** (HVS) 3 NW UTC-5(-4DT) N34°24.19' W80°07.15'

CHARLOTTE

364 B FUEL 100LL, JET A NOTAM FILE AND

H-9B, 12G, L-24J, 25E, 36E

RWY 03-21: H5000X75 (ASPH) S-30 MIRL 0.4% up NE

IAP

RWY 03: PAPI (P2L)—GA 3.0° TCH 28'. Tree. Rgt tfc.

RWY 21: PAPI (P2L)—GA 3.0° TCH 23'. Tree.

**AIRPORT REMARKS:** Attended Mon-Fri 1300-2200Z†, Sat-Sun 1400-2200Z†. +300' antenna 2.5 miles SW of arpt. MIRL Rwy 03-21 preset on low ints dusk-0200Z†; to increase ints ACTIVATE—CTAF. After 0200Z† ACTIVATE MIRL—CTAF.

**WEATHER DATA SOURCES:** AWOS-3 118.225 (843) 339-9625.**COMMUNICATIONS:** CTAF/UNICOM 122.8

Ⓡ SHAW APP/DEP CON 125.4 (1200-0430Z†)

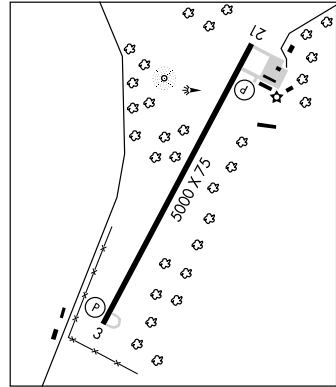
JAX CENTER APP/DEP CON 124.7 (0430-1200Z†)

**RADIO AIDS TO NAVIGATION:** NOTAM FILE AND.

CHESTERFIELD (L) VOR/DME 108.2 CTF Chan 19 N34°39.03'

W80°16.50' 155° 16.7 NM to fld. 560/03W.

NDB (MHW) 341 HVS N34°24.40' W80°07.20' at fld.

**HEMINGWAY-STUCKEY** (38J) 3 SW UTC-5(-4DT) N33°43.72' W79°30.96'

CHARLOTTE

54 NOTAM FILE AND

L-24J, 36E

RWY 11-29: H3386X50 (ASPH) S-8

RWY 11: Tree. RWY 29: Tree.

**AIRPORT REMARKS:** Unattended. Arpt CLOSED except with PPR. Call 843-933-0016 for PPR. Rwy 29 75' trees 200' from thld across entire apch. Rwy 11 15' dirt road 40' from thld. Rwy 11-29 cracked with grass growth. Rwy 11-29 pavement is cracking badly and has grass growing through cracks.

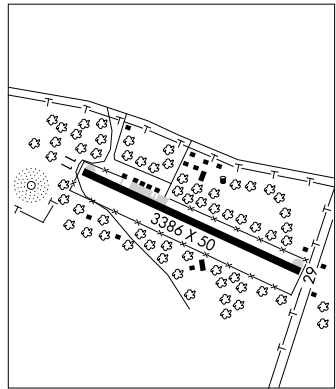
**COMMUNICATIONS:** CTAF 122.9**RADIO AIDS TO NAVIGATION:** NOTAM FILE FLO.

FLORENCE (H) VORTAC 115.2 FLO Chan 99 N34°13.98'

W79°39.43' 170° 31 NM to fld. 110/03W. HIWAS.

STUCKEY NDB (MHW) 236 HEK N33°43.71' W79°31.50'

at fld. NOTAM FILE AND. Out of svc indefinitely.

**HESTER MEML** (See CALHOUN FALLS)

**HILTON HEAD ISLAND****HILTON HEAD** (HXD) 3 E UTC-5(-4DT) N32°13.46' W80°41.85'

CHARLOTTE

19 B FUEL 100LL, JET A Class I, ARFF Index A NOTAM FILE AND

L-24H

RWY 03-21: H4300X100 (ASPH-GRVD) S-55, D-75, ST-94 MIRL

IAP

RWY 03: REIL. PAPI(P4L)—GA 3.3° TCH 40'. Thld dsplcd 299'. Tree.

RWY 21: REIL. PAPI(P4R)—GA 3.0° TCH 40'. Thld dsplcd 300'. Tree.

**AIRPORT REMARKS:** Attended 1100-0300Z†. Deer on and infov arpt.

Birds on and infov arpt. Parasail ops within 3 NM radius of SAV

009°/15NM, surface to 1500' during dalgt hrs. CLOSED to

unscheduled air carrier ops with more than 30 passenger seats

except 24 hr PPR call arpt manager 843-689-5400. Noise

abatement procedures in effect—ctc arpt manager

843-689-5400. Transient parking ramp not visible from twr.

Non-std separation between rwy and general aviation Twy A.

ACTIVATE MIRL Rwy 03-21 and REIL Rwy 03 and Rwy 21—CTAF.

NOTE: See Special Notices—VFR Arrivals, VFR Departures.

**WEATHER DATA SOURCES:** AWOS-3 121.4 (843) 342-5072. LAWRS.**COMMUNICATIONS:** CTAF 118.975 ATIS 121.4

RCD 122.55 (ANDERSON RADIO)

① SAVANNAH APP/DEP CON 125.3 (1100-0500Z‡) CLNC DEL 121.1

JACKSONVILLE CENTER APP/DEP CON 120.85 (0500-1100Z‡)

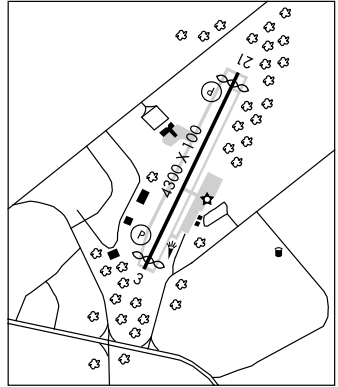
TOWER 118.975 (1100-0100Z‡) GND CON 121.1

**AIRSPACE:** CLASS D svc 1100-0100Z‡ other times CLASS G.**RADIO AIDS TO NAVIGATION:** NOTAM FILE SAV.

SAVANNAH (H) VORTAC 115.95 SAV Chan 106(Y) N32°08.78' W81°11.95' 085° 26 NM to fld. 9/6W.

HIWAS.

ILS/DME 111.3 I-HXD Chan 50 Rwy 21. Localizer only.

**HOLLY HILL** (5J5) 2 SE UTC-5(-4DT) N33°18.06' W80°23.64'

CHARLOTTE

96 NOTAM FILE AND

RWY 04-22: 2900X150 (TURF)

RWY 04: Tree. RWY 22: Tree.

**AIRPORT REMARKS:** Unattended.**COMMUNICATIONS:** CTAF 122.9**HORRY** N33°49.40' W79°07.69' NOTAM FILE AND.

CHARLOTTE

NDB (MHW) 370 HYW at Conway-Horry Co. NDB unmonitored.

L-241, 35A

**HUGGINS MEML** (See TIMMONSVILLE)**JIM HAMILTON L.B. OWENS** (See COLUMBIA)**JUDKY** N34°46.81' W82°20.99' NOTAM FILE GMU.

ATLANTA

NDB (LOM) 521 GM 005° 4.1 NM to Greenville Downtown.

**KINGSTREE** N33°43.07' W79°51.30' NOTAM FILE AND.

CHARLOTTE

NDB (MHW) 404 CKI at Williamsburg Rgnl. NDB Unmonitored.

L-24I

**KINGSTREE**

**WILLIAMSBURG RGNL** (CKI) 3 W UTC-5(-4DT) N33°43.03' W79°51.42'

CHARLOTTE  
H-9C, 12G, L-241  
IAP

67 B NOTAM FILE AND  
RWY 14-32: H500X75 (ASPH) S-30, D-45 MIRL  
RWY 14: PAPI(P2L)—GA 3.0° TCH 40'. Tree.  
RWY 32: PAPI(P2L)—GA 3.0° TCH 40'. Tree.

**AIRPORT REMARKS:** Unattended. ACTIVATE MIRL Rwy 14-32 and PAPI Rwys 14 and 32—CTAF.

**WEATHER DATA SOURCES:** AWOS-3 124.775 (843) 382-3000.

**COMMUNICATIONS:** CTAF/UNICOM 122.9

Ⓡ MYRTLE BEACH APP/DEP CON 127.4 (1100-0400Z‡)

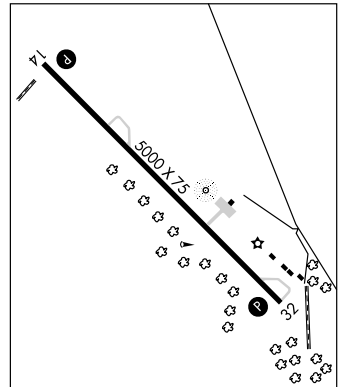
JAX CENTER APP/DEP CON 127.95 (0400-1100Z‡)

**RADIO AIDS TO NAVIGATION:** NOTAM FILE AND.

VANCE (L) VORTAC 110.4 VAN Chan 41 N33°28.49'

W80°26.92' 070° 33 NM to fld. 140/06W.

**KINGSTREE NDB (MHW)** 404 CKI N33°43.07' W79°51.30'  
at fld. NDB Unmonitored.



**KIRK AIR BASE** (See LANCASTER)

**LAKE CITY MUNI CJ EVANS FLD** (51J) 2 SW UTC-5(-4DT) N33°51.22' W79°46.09'

CHARLOTTE  
L-241, 36E  
IAP

80 B S4 FUEL 100LL NOTAM FILE AND

RWY 01-19: H3700X75 (ASPH) S-10 MIRL

RWY 01: VASI(V2L)—GA 3.0° TCH 25'. Tree.

RWY 19: VASI(V2L)—GA 3.0° TCH 25'. Tree.

**AIRPORT REMARKS:** Unattended. Rwy 01-19 cracking badly with grass growing thru cracks. ACTIVATE MIRL Rwy 01-19—CTAF.

**COMMUNICATIONS:** CTAF 122.9

Ⓡ FLORENCE APP/DEP CON 135.25 (1130-0300Z‡)

Ⓡ JAX CENTER APP/DEP CON 133.45 (0300-1130Z‡)

**RADIO AIDS TO NAVIGATION:** NOTAM FILE FLO.

FLORENCE (H) VORTAC 115.2 FLO Chan 99 N34°13.98' W79°39.43' 197° 23.4 NM to fld. 110/03W.  
HIWAS.

**EVANS NDB (MHW)** 420 CFY N33°51.36' W79°45.95' at fld. NOTAM FILE AND.

**LAKE KEOWEE** N34°48.67' W82°42.21' NOTAM FILE AND.

ATLANTA  
L-25C

**NDB (MHW)** 408 LQK at Pickens Co.

**LANCASTER**

**KIRK AIR BASE** (T73) 5 SE UTC-5(-4DT) N34°40.46' W80°40.94'

CHARLOTTE

578 S4 NOTAM FILE AND

RWY 15-33: H2600X40 (ASPH) S-8 LIRL

RWY 15: Tree. RWY 33: Tree.

**AIRPORT REMARKS:** Attended 1300-2330Z‡. Rwy 15 has 30' drop at thld. Rwy 33 has 10' drop at thld. For LIRL Rwy 15-33 call 803-286-8800.

**COMMUNICATIONS:** CTAF 122.9

• • • • •

550

**WATERWAY 05-23:** 4400X300 (WATER)

**WATERWAY 16-34:** 3000X300 (WATER)

**WATERWAY 11-29:** 2245X600 (WATER)

**SEAPLANE REMARKS:** Waterways 05-23 and 11-29 and 16-34—Water lanes are not marked—lengths change with water levels—ctc arpt manager and check NOTAM's.

**LANCASTER CO—MC WHIRTER FLD** (LKR) 4 W UTC-5(-4DT) N34°43.38' W80°51.28'

CHARLOTTE

486 B S4 FUEL 100LL, JET A NOTAM FILE AND

H-98, 126, L-24J, 25D, 36E

RWY 06-24: H6004X100 (ASPH) S-19, D-28 MIRL 0.4% up NE

IAP

RWY 06: PAPI(P2L)—GA 3.0°TCH 47'. Thld dsplcd 105'. Tree.

RWY 24: PAPI(P2L)—GA 3.0°TCH 43'. Tree.

**AIRPORT REMARKS:** Attended 1400-2300Z†. For after hrs fuel call 803-493-3226. Deer on and in/ovf arpt. ACTIVATE MIRL Rwy 06-24—CTAF.

**WEATHER DATA SOURCES:** AWOS-3 120.825 (803) 286-6444.**COMMUNICATIONS:** CTAF/UNICOM 122.725

Ⓡ CHARLOTTE APP/DEP CON 120.05

GC0 121.725 (CHARLOTTE APCH)

**RADIO AIDS TO NAVIGATION:** NOTAM FILE CLT.

CHARLOTTE (L) VORW/DME 115.0 CLT Chan 97 N35°11.42'

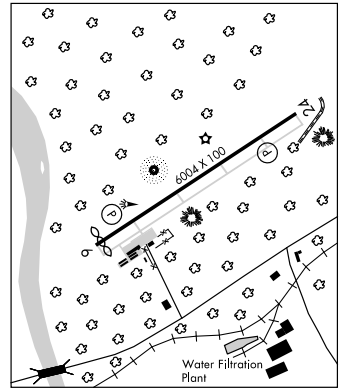
W80°57.11' 175° 28.4 NM to fld. 732/05W. HIWAS.

FORT MILL (L) VORTAC 112.4 FML Chan 71 N34°59.34'

W80°57.29' 165° 16.7 NM to fld. 645/02W. NOTAM FILE AND. SHUTDOWN.

NDB (MHW) 400 LKR N34°43.43' W80°51.49' at fld.

NOTAM FILE AND.

**LANDRUM****FAIRVIEW** (33A) 3 SE UTC-5(-4DT) N35°09.44' W82°07.34'

ATLANTA

1046 B NOTAM FILE AND

RWY 14-32: H2770X30 (ASPH) S-6.5 LIRL

RWY 14: Tree. Rgt tfc. RWY 32: Tree.

**AIRPORT REMARKS:** Unattended. Rwy 14-32 centerline markings NSTD size and separation. Twy markings are of wrong color. Rwy 14-32 is very bumpy with excessive patches along entire surface length. ACTIVATE LIRL Rwy 14-32—CTAF.

**COMMUNICATIONS:** CTAF 122.9**LAURENS CO** (LUX) 3 E UTC-5(-4DT) N34°30.42' W81°56.83'

CHARLOTTE

697 B S4 FUEL 100LL TPA-1500 (803) NOTAM FILE AND

L-24J, 25C

RWY 08-26: H3898X75 (ASPH) S-9 MIRL

IAP

RWY 08: PAPI(P2L)—GA 3.0° TCH 41'.

RWY 26: PAPI(P2L)—GA 3.0° TCH 40'.

**AIRPORT REMARKS:** Attended Mon-Sat 1500-2300Z†, Sun 1800-2300Z†. ACTIVATE MIRL Rwy 08-26—CTAF.

**WEATHER DATA SOURCES:** AWOS-3 123.975 (864) 682-3639.**COMMUNICATIONS:** CTAF/UNICOM 122.8

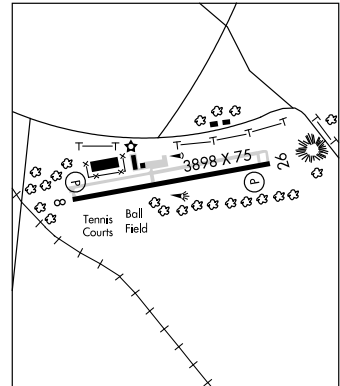
GREER APP/DEP CON 120.6 (1100-0445Z†)

ATLANTA CENTER APP/DEP CON 135.35 (0445-1100Z†)

**RADIO AIDS TO NAVIGATION:** NOTAM FILE GRD.

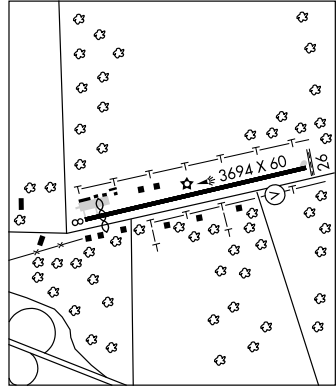
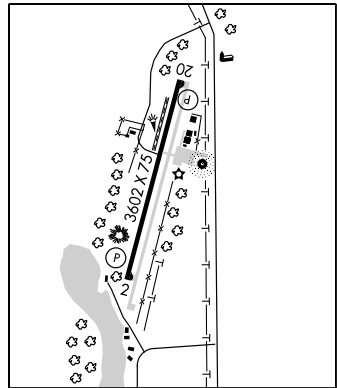
GREENWOOD (H) VORTAC 115.5 GRD Chan 102 N34°15.09'

W82°09.25' 035° 18.4 NM to fld. 630/01W.

**LEE CO** (See BISHOPVILLE)**LEXINGTON CO AT PELION** (See PELION)

**LORIS****TWIN CITY** (5J9) 3 NE UTC-5(-4DT) N34°05.31' W78°51.90'

99 B S4 NOTAM FILE AND

**RWY 08-26:** H3694X60 (ASPH-AFSC) S-8 LIRL**RWY 08:** Thld displcd 200'. Tree.**RWY 26:** SAVASI(S2L)—GA 3.5°TCH 34'. Tree.**AIRPORT REMARKS:** Unattended. Parachute Jumping. Birds on and in/ovf arpt. For svc call 843-756-7404. Rwy 26; 3 ft ditch 40 ft rgt/left of centerline end of thld. 30' P-line 180' left.**COMMUNICATIONS:** CTAF 122.9Ⓡ **MYRTLE BEACH APP/DEP CON** 119.2 (1100-0400Z‡)**JAX CENTER APP/DEP CON** 128.7 (0400-1100Z‡)**RADIO AIDS TO NAVIGATION:** NOTAM FILE CRE.**GRAND STRAND (L) VORTAC** 117.6 CRE Chan 123 N33°48.83' W78°43.47' 340° 17.9 NM to fld. 20/03W.CHARLOTTE  
L-241, 35A  
IAP**LOWCOUNTRY RGNL** (See WALTERBORO)**MANNING** N33°35.29' W80°12.37' NOTAM FILE AND.**NDB (MHW)** 381 MNI at Santee Cooper Rgnl. Unmonitored.CHARLOTTE  
L-241**MANNING****SANTEE COOPER RGNL** (MNI) 7 S UTC-5(-4DT) N33°35.23' W80°12.52'103 B S2 **FUEL** 100LL NOTAM FILE AND**RWY 02-20:** H3602X75 (ASPH) S-30 MIRL**RWY 02:** PAPI(P2L)—GA 4.0°TCH 25'. Tree.**RWY 20:** PAPI(P2L)—GA 4.0°TCH 25'. Tree.**AIRPORT REMARKS:** Attended Mon-Fri 1300-2200Z‡. Self svc fuel avbl 24 hrs with credit card. Vehicles opr adjacent to Rwy 02-20 and cross at midfield periodically. Glider ops on and in/ovf arpt. MIRL preset on low ints dusk-0400Z‡, to increase ints **ACTIVATE**—CTAF. After 0400Z‡ **ACTIVATE**—CTAF.**WEATHER DATA SOURCES:** AWOS-3 120.175 (803) 478-6060.**COMMUNICATIONS:** CTAF/UNICOM 122.8Ⓡ **SHAW APP/DEP CON** 125.4 (1200-0430Z‡)**JAX CENTER APP/DEP CON** 124.7 (0430-1200Z‡)**RADIO AIDS TO NAVIGATION:** NOTAM FILE AND.**VANCE (L) VORTAC** 110.4 VAN Chan 41 N33°28.49' W80°26.92' 067° 13.8 NM to fld. 140/06W.**MANNING NDB (MHW)** 381 MNI N33°35.29' W80°12.37' at fld. Unmonitored.CHARLOTTE  
L-241  
IAP

**MARION CO** (MAO) 3 E UTC-5(-4DT) N34°10.87' W79°20.08'

CHARLOTTE

92 B FUEL 100LL, JET A NOTAM FILE AND

L-24J, 35A, 36E

RWY 04-22: H4503X100 (ASPH) S-26, D-34 MIRL

IAP

RWY 04: Rgt tfc. RWY 22: Tree. Rgt tfc.

**AIRPORT REMARKS:** Attended 1200-2200Z±. For fuel after hrs call

843-526-1409 Mon-Sun; call either 843-423-7325 or  
843-464-0401. Student training on and invof arpt.

**WEATHER DATA SOURCES:** AWOS-3 119.875 (843) 423-4231.

**COMMUNICATIONS:** CTAF/UNICOM 122.8

FLORENCE APP/DEP CON 135.25 (1130-0300Z±)

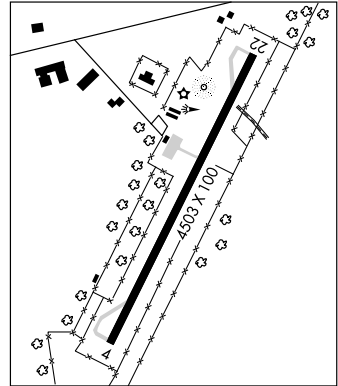
JAX CENTER APP/DEP CON 133.45 (0300-1130Z±)

**RADIO AIDS TO NAVIGATION:** NOTAM FILE FLO.

FLORENCE (H) VORTAC 115.2 FLO Chan 99 N34°13.98'  
W79°39.43' 104° 16.3 NM to fld. 110/03W. HIWAS.

NDB (MHW) 388 MAO N34°11.11' W79°19.99' at fld.

NOTAM FILE AND.



**MARLBORO CO JETPORT-H.E. AVENT FLD** (See BENNETTSVILLE)

**McCORMICK CO** (S19) 1 SE UTC-5(-4DT) N33°54.49' W82°16.02'

ATLANTA

459 B NOTAM FILE AND

L-24I

RWY 18-36: H3598X75 (ASPH) S-12.5 MIRL

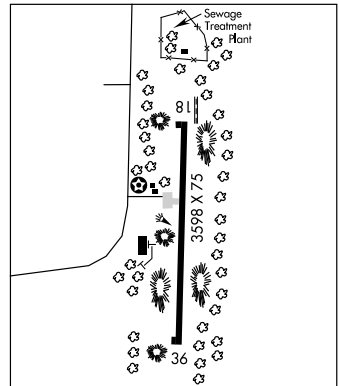
RWY 18: Tree. RWY 36: Tree.

**AIRPORT REMARKS:** Unattended. ACTIVATE MIRL Rwy 18-36 and rotating  
bcn—CTAF.

**COMMUNICATIONS:** CTAF 122.9

**RADIO AIDS TO NAVIGATION:** NOTAM FILE GRD.

GREENWOOD (H) VORTAC 115.5 GRD Chan 102 N34°15.09'  
W82°09.25' 196° 21.3 NM to fld. 630/01W.





**MC ENTIRE JNGB** (MMT) AF (ANG ARNG) 10 E UTC-5(-4DT) N33°55.13' W80°48.04' CHARLOTTE  
 254 B TPA—See Remarks Class I, ARFF Index A NOTAM FILE AND Not insp. H-9B, 12G, L-241  
**RWY 14-32:** H9009X150 (PEM) PCN 37 F/A/W/T HIRL DIAP, AD  
**RWY 14:** PAPI(P4L). **RWY 32:** ALSF1. PAPI(P4L).  
**RWY 05-23:** H2033X90 (ASPH) PCN 46 R/B/W/T MIRL  
**ARRESTING GEAR/SYSTEM**  
**RWY 14 BAK-14 BAK-12A(B)** (1061') BAK-14 BAK-12A(B) (1500') **RWY 32**  
**MILITARY SERVICE:** LBT Rotating bcn and rwy lgt opr Mon-Fri SS-0400Z† except holidays. ACTIVATE MIRL Rwy  
 05-23—CTAF. **A-GEAR** BAK-12A cable raised by BAK-14 device on request to twr. Departure end cable will be  
 raised for all tail hook equipped acft. **JASU 1(A/M32A-86) 9(AM32A-60A)**  
**FUEL** J8 DoD cost accounting code number rqr from other military svc for refueling. **FLUID** SP LPOX LOX  
**OIL 0-133-148-156 SOAP TRAN ALERT** Svc avbl Mon-Fri 1300-2000Z† except holidays.  
**MILITARY REMARKS:** Opr Mon-Fri 1300-0400Z† except holidays, Sat-Sun 1300-2100Z†. See FLIP AP/1  
 Supplementary Arpt Remark. **RSTD** PPR 48 hr notice rqr, etc ANG OPS DSN 583-8231, C803-647-8231, fax DSN  
 583-8641, C803-647-8641. Rwy 05-23 is copter only. **CAUTION** Possible crosswind hazard due to rwy  
 environment and affect on wind equipment causing wind to be slightly greater than measured. See AP/1 for  
 weather observation limitations. Remain blo 1000' until dep end of rwy or unless twr clears. **BASH** Phase 1 April  
 thru October. **BASH** Phase 2 November thru March. Aircraft sunshades 742' W of Rwy 14-32. **TFC PAT**  
 TPA—Overhead 1500(1246), helicopter/rectangular 1000(746). **MISC** Wx observation visibility is limited from <sup>5</sup>/<sub>8</sub>  
 mile south to <sup>1</sup>/<sub>10</sub> mile west northwest. Rwy 05-23 is helicopter only. First 2000' Rwy 32 is concrete, remaining  
 7009' is asphalt. Tran parking extremely ltd. Fleet svc not avbl without prior coordination. Limited fire protection  
 avbl from 2000-1130Z†. Twy widths are as follows: Twy J, B, C, D, E are 50', Twy A is 98', Twy F is 95', Twy G  
 is 147', Twy H is 75', Twy M and Twy L are 40' wide. Heavy acft will park at north or south end of rwy, etc Base  
 OPS or LGX. Tran acft expect progressive taxi instructions. **ARNG** PPR for Army, AR, ARNG R/W acft only, DSN  
 583-1814. Opr Mon-Fri 1300-2100Z† except holidays. Fuel not avbl for tran acft.  
**COMMUNICATIONS:** SFA CTAF 132.4 PTD 298.3  
 (R) **SHAW APP/DEP CON** 125.4 285.4 (1200-0430Z†)  
 (R) **JACKSONVILLE CENTER APP/DEP CON** 124.7 269.55 (0430-1200Z†)  
**TOWER** 132.4 253.5 (Mon-Fri 1300-0400Z† except holidays, Sat-Sun 1300-2100Z†) **GND CON** 127.625  
 226.675 **PMSV METRO** 342.5 Ctc Shaw AFB METRO—Forecast avbl Mon-Fri 1200-0400Z†, and Sat-Sun  
 1300-2100Z†, clsd hol. DSN 583-8247, C803-647-8247. Opr hrs may vary with local flying schedule.  
 Remote briefing svc avbl 26 OWS Barksdale AFB DSN 781-4775 C318-456-4775. Afd Wx monitored by  
 AN/FMQ-19 ASOS, augmented by human obsn when rqr during opr hr. **ARNG OPS** PTD 246.7 41.30  
**AIRSPACE:** CLASS D svc Mon-Fri 1300-0400Z† except holidays, Sat-Sun 1300-2100Z† other times CLASS G.  
**RADIO AIDS TO NAVIGATION:** NOTAM FILE MMT.  
 (T) **VORTACW** 113.2 MMT Chan 79 N33°55.45' W80°48.14' at fld. 249/5W. Unmonitored Mon-Fri  
 0400-1300Z† except holidays, Sat-Sun 2100-1300Z†. No NOTAM MP Mon 1300-1700Z†.  
**NDB (MHW)** 427 MMT N33°56.14' W80°47.94' at fld. Unmonitored Mon-Fri 0400-1300Z† except  
 holidays, Sat-Sun 2100-1300Z†.  
**ILS 111.1** I-MMT Rwy 32. Unmonitored Mon-Fri 0400-1300Z† except holidays, Sat-Sun  
 2100-1300Z†. No NOTAM MP Mon 1300-1700Z†.  
**ASR/PAR**  
**COMM/NAV/WEATHER REMARKS:** Radar see Terminal FLIP for Radar Minima.

**MERRITT FLD** (See BEAUFORT MCAS)

**MONCKS CORNER** N33°11.46' W80°02.01' NOTAM FILE AND. CHARLOTTE  
**NDB (MHW)** 354 MKS at Berkeley Co. L-241

**MONCK'S CORNER****BERKELEY CO** (MKS) 1 SW UTC-5(-4DT) N33°11.13' W80°02.18'

CHARLOTTE

73 B S4 FUEL 100LL, JET A NOTAM FILE AND

L-24I

RWY 05-23: H4351X75 (ASPH) S-26, D-38 MIRL

IAP

RWY 05: PAPI(P2L)—GA 3.0°TCH 46'. Tree.

RWY 23: PAPI(P2L)—GA 3.0°TCH 43'. Tree.

AIRPORT REMARKS: Attended 1300-2300Z†.

ACTIVATE MIRL Rwy 05-23—CTAF.

WEATHER DATA SOURCES: AWOS-3 119.175 (843) 761-1486.

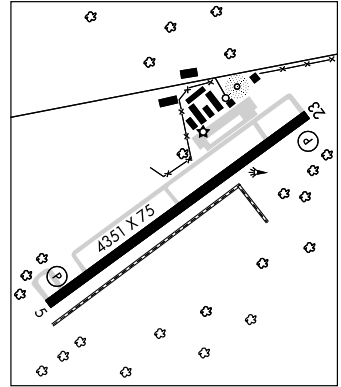
COMMUNICATIONS: CTAF/UNICOM 123.05

Ⓡ CHARLESTON APP/DEP CON 135.8

RADIO AIDS TO NAVIGATION: NOTAM FILE CHS.

CHARLESTON (H) VORTAC 113.5 CHS Chan 82 N32°53.66'  
W80°02.27' 005° 17.4 NM to fld. 39/05W.

HIWAS.

MONCK'S CORNER NDB (MHW) 354 MKS N33°11.46' W80°02.01'  
at fld. NOTAM FILE AND.**MT PLEASANT RGNL-FAISON FLD** (LRO) 9 NE GMT-5(-4DT) N32°53.87' W79°46.97'

CHARLOTTE

12 B FUEL 100LL, JET A TPA-1000(988) NOTAM FILE AND

L-24I

RWY 17-35: H3700X75 (ASPH) S-12.5 MIRL

IAP

RWY 17: PAPI(P4L)—GA 4.0° TCH 27'. RWY 35: PAPI (P4L)—GA 4.0° TCH 27'. Rgt tfc.

AIRPORT REMARKS: Attended 1100-0100Z†. Deer and birds on and invof arpt. Two 2000' towers approximately 4-6 miles E of arpt. ACTIVATE MIRL Rwy 17-35—CTAF.

WEATHER DATA SOURCES: AWOS-3 118.625 (843) 849-0438.

COMMUNICATIONS: CTAF/UNICOM 122.7

CHARLESTON APP/DEP CON 135.8

RADIO AIDS TO NAVIGATION: NOTAM FILE CHS.

CHARLESTON (H) VORTAC 113.5 CHS Chan 82 N32°53.66' W80°02.27' 094° 12.9 NM to fld. 39/05W.

HIWAS.

**MURRY** N33°58.03' W81°14.68' NOTAM FILE CAE.

CHARLOTTE

NDB (LOM) 362 CA 112° 6.5 NM to Columbia Metropolitan. LOM unmonitored.

I-24I

**MYRTLE BEACH INTL** (MYR) 3 SW UTC-5(-4DT) N33°40.79' W78°55.70'

CHARLOTTE

25 B S4 FUEL 100LL, JET A Class I, ARFF Index C NOTAM FILE AND

H-9C, 12G, L-24I, 35B

RWY 18-36: H9503X150 (ASPH-CONC-GRVD) S-50, D-175, ST-175, SBTT-436, DT-325,

IAP, AD

TDT-643, DDT-650 PCN 27 F/A/X/T HIRL

RWY 18: MALS. PAPI(P4L). P-line. Rgt tfc.

RWY 36: MALSF. PAPI(P4L). Trees.

AIRPORT REMARKS: Attended 1100-0400Z†. Gulls on and invof arpt. Rwy 18-36 concrete first 1000' both ends. No approval required for pushback at terminal gates; push is at pilots discretion; remain clear of twys. U.S. customs user fee arpt. U.S. Customs svc avbl Mon-Fri 1300-2200Z†, other times PPR and fee charged. Arpt lgts opr dusk-0500Z†. When twr clsd ACTIVATE HIRL Rwy 18-36—CTAF. Rwy 18 touchdown and rollout runway visual range avbl. Rwy 36 touchdown and rollout runway visual range avbl.

WEATHER DATA SOURCES: AWOS-3 124.5 (843) 238-0335. LAWRS.

COMMUNICATIONS: CTAF 128.45 ATIS 123.925 UNICOM 122.95

Ⓡ APP/DEP CON 127.4 (171°-321°) 119.2 (322°-170°) (1100-0400Z†)

JAX CENTER APP/DEP CON 128.7 (0400-1100Z†)

TOWER 128.45 (1100-0400Z†) GND CON 120.3 CLNC DEL 132.175 (Key mike 4 times to activate Cinc Del)

AIRSPACE: CLASS C svc 1100-0400Z† other times CLASS G.

RADIO AIDS TO NAVIGATION: NOTAM FILE CRE.

GRAND STRAND (L) VORTAC 117.6 CRE Chan 123 N33°48.83' W78°43.47' 235° 13 NM to fld. 20/03W.

ILS 109.5 I-MYR Rwy 18. MM OTS indef.

ILS 111.9 I-BSQ Rwy 36. Class IE.

**NEWBERRY COUNTY** (EOE) 3 N UTC-5(-4DT) N34°18.56' W81°38.44'

CHARLOTTE

570 B S4 FUEL 100LL NOTAM FILE AND

L-241

RWY 04-22: H4000X75 (ASPH) D-30 MIRL 0.9% up NE

IAP

RWY 04: PAPI(P2L)—GA 3.15° TCH 42'.

RWY 22: PAPI(P2L)—GA 3.15° TCH 43'. Rgt tfc.

AIRPORT REMARKS: Unattended. Fuel self-serve. Deer on invof arpt.

ACTIVATE PAPI Rwy 04 and Rwy 22 and MIRL Rwy 04-22—CTAF.

WEATHER DATA SOURCES: AWOS-3 124.275 (803) 276-2419.

COMMUNICATIONS: CTAF/UNICOM 122.8

COLUMBIA APP/DEP CON 133.4

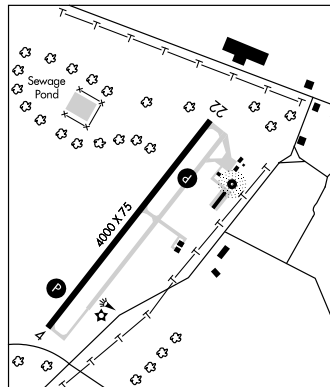
RADIO AIDS TO NAVIGATION: NOTAM FILE GRD.

GREENWOOD (H) VORTAC 115.5 GRD Chan 102 N34°15.09'

W82°09.25' 083° 25.8 NM to fld. 630/01W.

ENOREE NDB (MHW) 278 EOE N34°18.69' W81°38.16' at fld.

NOTAM FILE AND. NDB unmonitored.

**NORTH AF AUX** (XNO)(KXNO) AF 2 NE UTC-5(-4DT) N33°36.57' W81°04.87'

CHARLOTTE

321 B NOTAM FILE AND

Not insp.

H-9B, 12F, L-241

RWY 06-24: H10003X150 (ASPH-GRVD) PCN 60 F/A/W/T HIRL

IAP, DIAP

RWY 06: Thld dsplcd 1000'.

RWY 24: Thld dsplcd 1000'.

RWY 05-23: H3493X90 (ASPH-GRVD) PCN 97 F/B/W/T

MILITARY SERVICE: LGT ACTIVATE HIRL Rwy 06-24—131.1. Rotating bcn off during lgt out training.

MILITARY REMARKS: See FLIP AP/1 Supplementary Arpt Rmk. RSTD Rwy 05-23 CLOSED 1300-1500Z± monthly 3rd Thu. Rwy 06-24 CLOSED 1601-2100Z± monthly 3rd Thu. Rwy 06 and Rwy 24 takeoff distance avbl 9000', landing distance avbl 8000'. Rwy condition reading not avbl. Twy D clsd during box-in-one ops to Rwy 23. Opr rstd during Bird Watch Condition MODERATE (tkf or ldg permission only when dep/arr route avoid ident bird act, no local IFR/VFR tfc pattern activity) and SEVERE (tkf and ldg prohibited without OG/CC approval), ctc twr for current Bird Watch Condition. Minimum 2 week prior coordinate rqr for all users. Point of ctc is Charleston AFB, 437 OSS/OSO, DSN 673-5554, C843-963-5554. All aircrews will ctc North Drop Zone on 118.15 235.775 prior to 5 NM to DZ. This airspace is subject to be rstd by NOTAM. Rwy 06-24, no 180° star turns on asphalt, conduct all turns on concrete ends. IFR opr limited to 1 acft on app/dep at a time. **CAUTION** Intense heavy Mil jet and miscellaneous acft executing numerous cargo and personnel drops, hi-speed lo-level formation flt, and air/land opr. Rwy 06-24 NW tree line 750' from rwy centerline. Rwy 06-24 large ditch 350' from rwy centerline at midfield on NW side rwy. Intense gnd training on reservation. Rwy 05-23 used as ldg zone 3500' x 90'. Rwy condition reading not avbl. **TFC PAT TPA**—Rectangular 1300(979), Overhead 1800(1479). **NS ABTMT** Overflight of North, SC prohibited. **MISC** Twr limited to advisory svc only. VFR only. Cancel IFR clnc with Columbia APP prior to opr at North AF Aux. Alfd surface observations are derived from non-augmented ASOS. Local PMSV unavbl, contact Charleston METRO-233.95.

WEATHER DATA SOURCES: ASOS 118.525.

COMMUNICATIONS: CTAF 118.15 235.775

COLUMBIA APP/DEP 124.15 338.2

TWR 118.15 235.775 GND 118.15 235.775 COLUMBIA CLNC DEL 120.475

AIRSPACE: CLASS D Effective by NOTAM.

RADIO AIDS TO NAVIGATION: NOTAM FILE CAE.

COLUMBIA (H) VORTAC 114.7 CAE Chan 94 N33°51.44' W81°03.23' 187° 14.9 NM to fld. 400/02W.

COMM/NAV/WEATHER REMARKS: Mobile Microwave Landing System VMC only.

**NORTH MYRTLE BEACH****GRAND STRAND** (CRE) 1 NW UTC-5(-4DT) N33°48.71' W78°43.44'

32 B S4 FUEL 100LL, JET A NOTAM FILE AND

**RWY 05-23:** H5997X100 (ASPH) S-30, D-60 HIRL**RWY 05:** REIL. PAPI (P2L)—GA 3.0° TCH 40'. Tree.**RWY 23:** MALSR. Tree. PAPI (P2L)—GA 2.98° TCH 55'. Rgt tfc.**AIRPORT REMARKS:** Attended 1200-0300Z†. Gulls on and invof arpt. Extensive banner tow ops from arpt along coastline 10 NM NE to 20 SW. After 0500Z† ACTIVATE HIRL Rwy 05-23, REIL Rwy 05, and MALSR Rwy 23—CTAF.**WEATHER DATA SOURCES:** ASOS (843) 361-2802.**COMMUNICATIONS:** CTAF 124.6 ATIS 119.625 UNICOM 122.95

RCO 122.1R 117.6T (ANDERSON RADIO)

RCO 123.6 (ANDERSON RADIO)

Ⓡ **MYRTLE BEACH APP/DEP CON** 119.2 (1100-0400Z†) **JAX CENTER APP/DEP CON** 128.7 (0400-1100Z†)**STRAND TOWER** 124.6 (1200-0200Z†) **GND CON** 121.8**AIRSPACE:** CLASS D svc 1200-0200Z† other times CLASS G.**RADIO AIDS TO NAVIGATION:** NOTAM FILE CRE.(L) **VORTAC** 117.6 CRE Chan 123 N33°48.83' W78°43.47' at fld. 20/03W. DME unusable 294°-010° byd 20 NM. VOR portion unusable 303°-312°.**CALAB NDB (LOM)** 267 CR N33°53.12' W78°37.80' 233° 6.4 NM to fld

ILS 111.7 I-CRE Rwy 23. LOM CALAB NDB. BC unusable.

CHARLOTTE  
H-9C, L-35A  
IAP, AD**OCONEE COUNTY RGNL** (See CLEMSON)**ORANGEBURG****DRY SWAMP** (1DS) 6 S UTC-5(-4DT) N33°23.27' W80°54.67'

180 S4 FUEL 100LL NOTAM FILE AND

**RWY 02-20:** 2900X60 (TURF)**RWY 02:** Thld dspcd 900'. Tree. **RWY 20:** Thld dspcd 900'. Tree.**AIRPORT REMARKS:** Attended 1300-2200Z†. Glider ops on and invof arpt.**COMMUNICATIONS:** CTAF 122.9

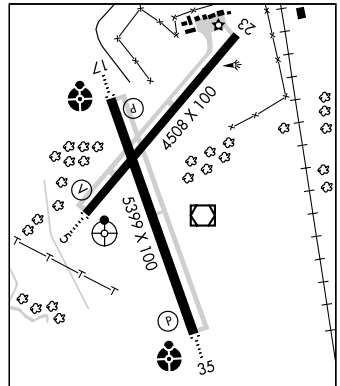
CHARLOTTE

**ORANGEBURG MUNI** (OGB) 2 S UTC-5(-4DT) N33°27.42' W80°51.56'

195 B FUEL 100LL, JET A NOTAM FILE OGB

**RWY 17-35:** H5399X100 (ASPH) S-30, D-72 MIRL**RWY 17:** ODALS. REIL. PAPI(P2L)—GA 3.0° TCH 42'. Tree.**RWY 35:** ODALS. REIL. PAPI(P2L)—GA 3.0° TCH 42'.**RWY 05-23:** H4508X100 (ASPH) S-30, D-50 MIRL 0.6% up NE**RWY 05:** ODALS. REIL. VASI(V4L)—GA 3.0° TCH 20'. Tree. Rgt tfc.**RWY 23:** REIL. Tree.**AIRPORT REMARKS:** Attended Mon-Fri 1300-2200Z†, Sat 1400-2100Z† clsd Sun. ACTIVATE ODALS Rwy 17 and Rwy 35, REIL Rwy 05 and Rwy 23, Rwy 17 and Rwy 35, MIRL Rwy 05-23 and Rwy 17-35—CTAF. VASI Rwy 05, ODALS Rwy 05 and PAPI Rwy 17 and Rwy 35 opr continuously. REIL Rwy 05 OTS indef. ODALS Rwy 05 OTS indef.**WEATHER DATA SOURCES:** ASOS 118.525 (803) 536-3901.**COMMUNICATIONS:** CTAF/UNICOM 122.7Ⓡ **COLUMBIA APP/DEP CON** 124.15**RADIO AIDS TO NAVIGATION:** NOTAM FILE OGB.**EDISTO (T) VOR/DME** 111.4 EDS Chan 51 N33°27.34'

W80°51.51' at fld. 189/05W.

**NDB (MHW)** 226 OYI N33°25.09' W80°54.35' 050° 3.3 NM to fld.CHARLOTTE  
H-9B, 12F, L-24I  
IAP

**PAGELAND** (PYG) 3 SE UTC-5(-4DT) N34°44.53' W80°20.71'

CHARLOTTE  
L-24J, 25D, 36E  
IAP

575 B NOTAM FILE AND

RWY 05-23: H3395X60 (ASPH) S-125 MIRL 0.7% up NE

RWY 05: REIL. Tree. RWY 23: REIL. Tree.

AIRPORT REMARKS: Unattended.

COMMUNICATIONS: CTAF 122.9

CHARLOTTE APP/DEP CON 120.05

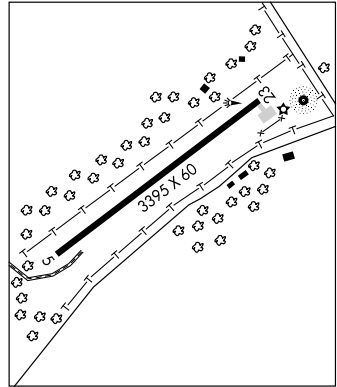
RADIO AIDS TO NAVIGATION: NOTAM FILE AND.

CHESTERFIELD (L) VOR/DME 108.2 CTF Chan 19 N34°39.03'

W80°16.50' 331° 6.5 NM to fld. 560/03W.

NDB (MHW) 270 PYG N34°44.70' W80°20.29' at fld.

Unusable byd 15 NM. NDB unmonitored.



## PELION

**LEXINGTON CO AT PELION** (6J0) 2 N UTC-5(-4DT) N33°47.68' W81°14.75'

CHARLOTTE  
L-24I  
IAP

452 B FUEL: 100LL NOTAM FILE AND

RWY 18-36: H4335X60 (ASPH) S-12.5 MIRL

RWY 36: PAPI (P2R)—GA 3.0° TCH 40'.

AIRPORT REMARKS: Unattended. Self svc fuel avbl with credit card.

P-line 800' from thld Rwy 36 end marked with red balls. Access into terminal building, use the key pad and enter the UNICOM freq followed by the '#' button. Pilot controlled lighting OTS indef. Arpt lighting on continuous from 2300Z‡ until 0300Z‡, after 0300Z‡ until dawn, ACTIVATED with pilot controlled lighting. ACTIVATE MIRL Rwy 18-36 PAPI Rwy 36—CTAF. PAPI Rwy 36 on during daylight.

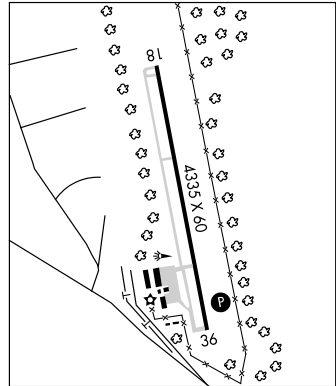
COMMUNICATIONS: CTAF/UNICOM 122.8

® COLUMBIA APP/DEP CON 124.15

RADIO AIDS TO NAVIGATION: NOTAM FILE CAE.

COLUMBIA (H) VORTAC 114.7 CAE Chan 94 N33°51.44'

W81°03.24' 251° 10.3 NM to fld. 400/02W.



**PICKENS CO** (LQK) 4 S UTC-5(-4DT) N34°48.60' W82°42.17'  
 1013 B S1 FUEL 100LL, JET A NOTAM FILE AND  
 RWY 05-23: H5002X100 (ASPH) S-35, D-65 MIRL 1.0% up NE  
 RWY 05: PAPI(P2L)—GA 3.0° TCH 26'.  
 RWY 23: PAPI(P2L)—GA 3.0° TCH 26'.

**AIRPORT REMARKS:** Attended 1300-2200Z±. Noise abatement procedure in effect, phone 864-843-5803. ACTIVATE MIRL Rwy 05-23—CTAF.

**WEATHER DATA SOURCES:** AWOS-3 120.0 (864) 843-5801.

**COMMUNICATIONS:** CTAF/UNICOM 122.8

Ⓡ GREER APP/DEP CON 118.8 (1100-0445Z±)

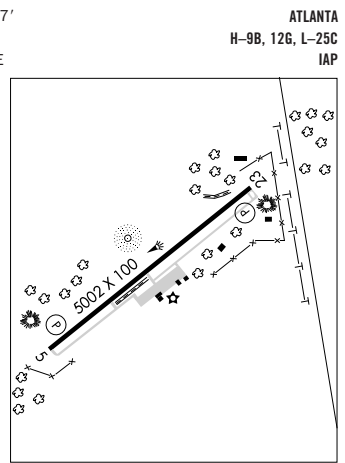
ATLANTA CENTER APP/DEP CON 134.8 (0445-1100Z±)

**RADIO AIDS TO NAVIGATION:** NOTAM FILE AND.

ELECTRIC CITY (L) VORTACW 108.6 ELW Chan 23 N34°25.15'  
 W82°47.08' 010° 23.8 NM to fld. 736/00E.

LAKE KEOWEE NDB (MHW) 408 LQK N34°48.67' W82°42.21'  
 at fld.

**COMM/NAV/WEATHER REMARKS:** AWOS wind unreliable.



ATLANTA  
 H-9B, 12G, L-25C  
 IAP

**RALLY** N34°53.40' W81°04.85' NOTAM FILE AND.  
 NDB (MHW/LOM) 227 UZ 016° 6 NM to Rock Hill (York Co) Bryant Fld.

CHARLOTTE  
 L-24J, 25D, 36E

**RIDGELAND** (3J1) 1 NW UTC-5(-4DT) N32°29.56' W80°59.54'  
 79 B S4 FUEL 80, 100LL NOTAM FILE AND

RWY 03-21: H2692X70 (ASPH) S-12.5 MIRL

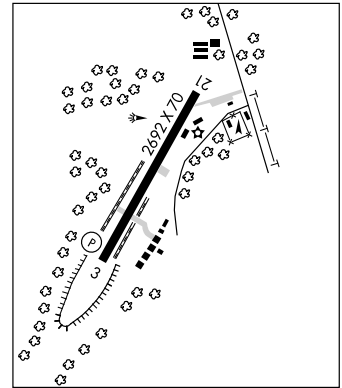
RWY 03: PAPI(P2L)—GA 3.25° TCH 45'. Tree. RWY 21: Tree.

**AIRPORT REMARKS:** Attended 1400Z±-Dusk. Glider ops invof arprt. Rwy 03 20' drop at end of pavement.

**COMMUNICATIONS:** CTAF/UNICOM 122.7

**RADIO AIDS TO NAVIGATION:** NOTAM FILE SAV.

SAVANNAH (H) VORTAC 115.95 SAV Chan 106(Y) N32°08.78'  
 W81°11.95' 033° 23.3 NM to fld. 9/6W.  
 HIWAS.



CHARLOTTE

**ROBERT F SWINNIE** (See ANDREWS)

**ROCK HILL (YORK CO) BRYANT FLD** (UZA) 4 NW UTC-5(-4DT) N34°59.27' W81°03.43'  
 666 B S4 FUEL 100LL, JET A OX 3 NOTAM FILE UZA

CHARLOTTE  
 H-9B, 12G, L-25D, 36E  
 IAP

RWY 02-20: H5500X100 (ASPH) S-30, D-60 MIRL

RWY 02: MALS R. PAPI(P2L)—GA 3.0° TCH 35'. Tree. RWY 20: PAPI(P2L)—GA 3.0° TCH 39'. Tree.

**AIRPORT REMARKS:** Attended 1300-0100Z±. MIRL Rwy 02-20 and MALS Rwy 02 preset med ints dusk-0400Z±; to increase ints and ACTIVATE after 0400Z±—CTAF.

**WEATHER DATA SOURCES:** ASOS 120.775 (803) 981-9388.

**COMMUNICATIONS:** CTAF/UNICOM 123.05

Ⓡ CHARLOTTE APP/DEP CON 120.05 CLNC DEL 126.85

**RADIO AIDS TO NAVIGATION:** NOTAM FILE CLT.

CHARLOTTE (L) VOR/DME 115.0 CLT Chan 97 N35°11.42' W80°57.11' 208° 13.2 NM to fld. 732/05W.  
 HIWAS.

FORT MILL (L) VORTAC 112.4 FML Chan 71 N34°59.34' W80°57.29' 271° 5.1 NM to fld. 650/02W.  
 NOTAM FILE AND. SHUTDOWN.

RALLY NDB (MHW/LOM) 227 UZ N34°53.40' W81°04.85' 016° 6 NM to fld. NOTAM FILE AND.

ILS 108.5 I-UZA Rwy 02. Class IA. LOM RALLY NDB.

**ST GEORGE** (6J2) 3 E UTC-5(-4DT) N33°11.73' W80°30.51'

CHARLOTTE

85 B NOTAM FILE AND

L-241

RWY 05-23: H3201X60 (ASPH) S-21, D-30 LIRL

IAP

RWY 05: Tree. RWY 23: Tree.

AIRPORT REMARKS: Unattended. Parachute Jumping. Arprt bcn OTS indef.

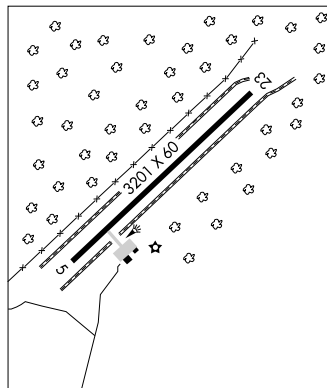
COMMUNICATIONS: CTAF/UNICOM 122.8

Ⓡ CHARLESTON APP/DEP CON 120.7

RADIO AIDS TO NAVIGATION: NOTAM FILE AND.

VANCE (L) VORTAC 110.4 VAN Chan 41 N33°28.49'

W80°26.92' 196° 17 NM to fld. 140/06W.



**SALUDA CO** (6J4) 4 S UTC-5(-4DT) N33°55.67' W81°47.67'

CHARLOTTE

555 B S4 FUEL 100LL NOTAM FILE AND

L-241

RWY 01-19: H4000X60 (ASPH) S-11.3 MIRL

RWY 01: Tree.

RWY 19: PAPI(P2L)—GA 4.15° TCH 52'. Tree.

AIRPORT REMARKS: Attended Mon-Fri 1300-2200Z†, Sat 1300-1700Z†. 30' drop off N end of Rwy 01. ACTIVATE MIRL Rwy 01-19 and PAPI Rwy 19—CTAF.

COMMUNICATIONS: CTAF 122.9

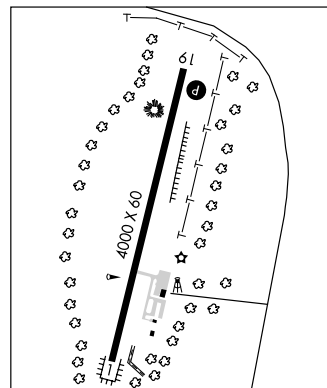
Ⓡ AUGUSTA APP/DEP CON 126.8 119.15

COLUMBIA APP/DEN CON 124.15

RADIO AIDS TO NAVIGATION: NOTAM FILE GRD.

GREENWOOD (H) VORTAC 115.5 GRD Chan 102 N34°15.09'

W82°09.25' 138° 26.4 NM to fld. 630/01W.

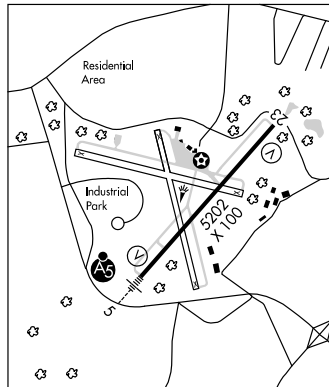


**SANTEE COOPER RGNL** (See MANNING)

**SHAW AFB** (SSC)(KSSC) AF 6 NW UTC-5(-4DT) N33°58.36' W80°28.23' **CHARLOTTE**  
 241 B TPA—See Remarks Class I, ARFF Index Ltd. NOTAM FILE AND Not insp. **H-9B, 12G, L-24I**  
**RWY 04L-22R:** H10016X150 (CONC) PCN 51 R/B/W/T HIRL **DIAP, AD**  
**RWY 04L:** ALSF1. PAPI(P4L). **RWY 22R:** ALSF1. PAPI(P4L).  
**RWY 04R-22L:** H8001X150 (CONC) PCN 34 R/C/W/T HIRL  
**RWY 04R:** SALSF. PAPI(P4L). **RWY 22L:** ALSF1. PAPI(P4L).  
**ARRESTING GEAR/SYSTEM**  
**RWY 04L** ← HOOK BAK-12B(B) (45' OVRN) HOOK BAK-12B(B) (1457')  
 HOOK BAK-12B(B) (1447') HOOK BAK-12B(B) (45' OVRN) → **RWY 22R**  
**RWY 04R** ← HOOK E5 (75' OVRN) HOOK BAK-12B(B) (1203')  
 HOOK BAK-12B(B) (1202') HOOK E5 (74' OVRN) → **RWY 22L**  
**MILITARY SERVICE:** LGT All rwy thld lgt gated. **A-GEAR** Normal BAK-12 configuration: Rwy 04R-22L: apch down, dep up. Rwy 04L-22R: Rwy 22R dep up at all times, when Rwy 22R is active, both dep and apch up. Call twr for other configurations. BAK-12B apch end avbl 20 min prior notice. **JASU** 2(M32A-60) 2(A/M32A-86) **FUEL** J8, J8+ 100. **FLUID** SOAP SP PRESAIR LPOX LOX. LOX-24 hours prior notification required. **OIL** 0-128-133-148 **TRANS ALERT** No fleet service avbl. Expect 2-3 hr svc/refuel delays weekends, holidays and peak periods; ltd maintenance. Concurrent refueling not avbl. No de-ice svc avbl. Tran acft will retain drag chutes to park. Tran Alert svc avbl Mon-Fri 1230-0030Z†, Sat-Sun 1500-2000Z†; not avbl holidays. Tran alert after hrs support is not authorized unless supporting higher HQ directed missions.  
**MILITARY REMARKS:** See FLIP AP/1 Supplementary Arpt Remark. **RSTD** All civilian acft rqr 20 FW approval (C803-895-2356) and an approved civil acft ldg permit prior to executing practice apch. Taxilane A, South of Twy B closed to all acft except 20 FW mission approved acft. ACC quiet hr in effect 0330-1100Z†. PPR, 24 hr prior notice rqr, ctc Base OPS. Tran acft contact Base OPS PTD prior to arrival to confirm svc rqr. DSN 965-2356, C803-895-2357, fax 2360. Issued PPR valid 1 hr +/- ETA, early/late arr/dep must re-coordinate. Acft with wingspan larger than 180' must use wing walkers when taxiing on Twy B centerline, 45' obstruction located 140' south twy centerline. **TFT PAT** TPA—Rectangular 1741(1500), overhead 2241(2000). **CSTMS/AG/IMG** 24 hr prior notice rqr for CSTMS and AG. **MISC** ACC RSRs applied to ACC acft only. Wx observation surface visibility ltd 1/16 SM SW-NE. Augmented/backed up AN/FMQ-19 AMOS in use when rqr during opr hr and for resource protection.  
**COMMUNICATIONS:** SFA ATIS 132.125 270.1 PTD 139.6 372.2  
 (R) **APP/DEP CON** 125.4 285.4 (1200-0430Z†)  
 (R) **JACKSONVILLE CENTER APP/DEP CON** 124.7 269.55 (0430-1200Z†)  
**TOWER** 126.65 254.25 **GND CON** 126.1 275.8 **CLNC DEL** 121.8 289.4  
**COMD POST** (RAYMOND 26) 381.3 **PMSV METRO** 342.5 (Rdo svc unavbl until further notice. Forecaster avbl Mon-Fri 1000-1800Z†, clsd hlt, ctc DSN 965-2362, C803-895-2362. Opr hrs may vary with local flying schedule. After hrs remote and tran aircrew WX briefing call 26 OWS Barksdale AFB DSN 781-4775.)  
**AIRSPACE:** CLASS C svc 1200-0430Z† other times CLASS D.  
**RADIO AIDS TO NAVIGATION:** NOTAM FILE AND.  
 (L) **TACAN** Chan 38 SSC (110.1) N33°58.67' W80°27.97' at fld. 241/5W. No NOTAM MP Fri 1100-1300Z† (1500/3+1).  
 TACAN unusable:  
 126-184° byd 10 NM blo 4,000' 261°-345° byd 10 NM blo 4,000'  
 150°-175° byd 25 NM blo 5,000' 295°-325° byd 25 NM blo 5,000'  
**ILS 110.1** I-SSC Rwy 04L. No NOTAM MP Mon-Thu 1100-1300Z† (1500/3+1).  
**ILS 108.7** I-JWU Rwy 22R. No NOTAM MP Mon-Thu 1100-1300Z† (1500/3+1).  
**COMM/NAV/WEATHER REMARKS:** Radar No NOTAM MP Tue-Fri daily 0400-1100Z† (1500/3+1).



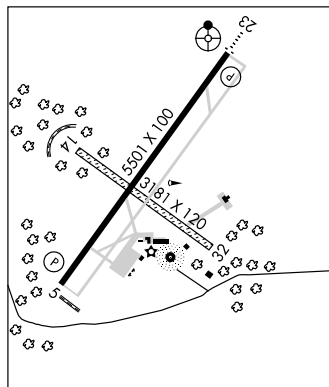
**SPARTANBURG DOWNTOWN MEML** (SPA) 3 SW UTC-5(-4DT) N34°54.94' W81°57.39' CHARLOTTE  
 801 B S4 FUEL 100LL, JET A TPA—See Remarks NOTAM FILE SPA H-9B, 12G, L-24I, 25C  
 RWY 05-23: H5202X100 (ASPH) S-30, D-45 HIRL IAP  
 RWY 05: MALSR. VASI(V4L)—GA 3.0°TCH 59'. Tree.  
 RWY 23: VASI(V4L)—GA 3.0°TCH 57'. Tree.  
**AIRPORT REMARKS:** Attended Mon-Fri 1200-0100Z†, Sat-Sun 1300-0100Z†. For fuel after hrs call 864-574-8552. TPA—1601(800) for piston acft and 2101(1300) for turboprop acft with small jets. ACTIVATE Rotating Beacon—CTAF. ACTIVATE HIRL Rwy 05-23 and MALSR Rwy 05—CTAF.  
**WEATHER DATA SOURCES:** AWOS-3 133.925 (864) 587-2529.  
**COMMUNICATIONS:** CTAF/UNICOM 123.0  
 RCO 122.1R 115.7T (ANDERSON RADIO)  
 (R) GREER APP/DEP CON 119.4 (1100-0445Z†) CLNC DEL 120.55  
 ATLANTA CENTER APP/DEP CON 135.35 (0445-1100Z†)  
**AIRSPACE:** CLASS E svc 1100-2300Z† other times CLASS G.  
**RADIO AIDS TO NAVIGATION:** NOTAM FILE AND.  
 (H) VORTAC 115.7 SPA Chan 104 N35°02.02' W81°55.62' 194° 7.2 NM to fld. 910/02W.  
 VORTAC unusable: 351°-099° below 15,000'.  
**FAIRMONT NDB (HW)** 248 FRT N34°54.14' W81°59.09' 065° 1.6 NM to fld.  
 ILS 109.1 I-SPA Rwy 05. LOC and outer marker unmonitored.



**STUCKEY** N33°43.71' W79°31.50' NOTAM FILE AND. CHARLOTTE  
 NDB (MHW) 236 HEK at Hemingway-Stuckey. OTS indef. L-24I, 36E

**SUMMERVILLE** (DYB) 5 NW UTC-5(-4DT) N33°03.81' W80°16.76' CHARLOTTE  
 56 B S4 FUEL 100LL, JET A NOTAM FILE AND L-24I  
 RWY 06-24: H3700X75 (ASPH) S-12.5, D-30 MIRL IAP  
 RWY 06: PAPI(P2L)—GA 3.3° TCH 28'. Thld dsplcd 250'. Tree. Rgt tfc.  
 RWY 24: PAPI(P2L)—GA 3.3° TCH 28'. Trees.  
**AIRPORT REMARKS:** Attended 1300-0000Z†. For FBO call 843-851-0970. Banner towing 1500/blo intermittently daily; south side Rwy 06-24. MIRL Rwy 06-24 opr dusk-0300Z†; after 0300Z† ACTIVATE—CTAF.  
**WEATHER DATA SOURCES:** AWOS-3 119.575 (843) 821-8403.  
**COMMUNICATIONS:** CTAF/UNICOM 123.0  
 (R) CHARLESTON APP/DEP CON 120.7  
**RADIO AIDS TO NAVIGATION:** NOTAM FILE CHS.  
 CHARLESTON (H) VORTAC 113.5 CHS Chan 82 N32°53.66' W80°02.27' 315° 15.9 NM to fld. 39/05W.  
 HIWAS.  
 DORCHESTER NDB (MHW) 365 DYB N33°03.68' W80°16.64' at fld. NOTAM FILE AND.

**SUMTER** (SMS) 4 N UTC-5(-4DT) N33°59.70' W80°21.68' CHARLOTTE  
 182 B S4 FUEL 100LL, JET A NOTAM FILE AND H-9B, 12G, L-24I  
 RWY 05-23: H5501X100 (ASPH) S-26, D-55 MIRL IAP  
 RWY 05: REIL. PAPI(P2L)—GA 3.0°TCH 26'. Tree. Rgt tfc.  
 RWY 23: ODALS. REIL. PAPI(P2L)—GA 3.0°TCH 26'. Tree.  
 RWY 14-32: 3181X120 (TURF)  
 RWY 14: Tree. RWY 32: Tree. Rgt tfc.  
**AIRPORT REMARKS:** Attended Mar-Oct 1300-0000Z†, Nov-Feb 1300-2300Z†. For fuel after 0100Z† call 803-983-6577.  
 Wildlife on and invof arpt with increased activity dusk and dawn.  
 After 0100Z† ACTIVATE MIRL Rwy 05-23, REILS Rwy 05 and Rwy 23—CTAF. PAPI Rwy 05 and Rwy 23 continuous operations.  
**WEATHER DATA SOURCES:** AWOS-3 118.075 (803) 469-6750.  
**COMMUNICATIONS:** CTAF/UNICOM 122.7  
 (R) SHAW APP/DEP CON 125.4 (1200-0430Z†)  
 JAX CENTER APP/DEP CON 124.7 (0430-1200Z†)  
**RADIO AIDS TO NAVIGATION:** NOTAM FILE AND.  
 VANCE (L) VORTAC 110.4 VAN Chan 41 N33°28.49' W80°26.92' 014° 31.5 NM to fld. 140/06W.  
 NDB (MHW) 252 SMS N33°59.45' W80°21.60' at fld.  
 (Unmonitored SS-SR).



**TIMMONSVILLE****HUGGINS MEML** (58J) 1 NE UTC-5(-4DT) N34°08.26' W79°55.24'

CHARLOTTE

143 B NOTAM FILE AND

RWY 14-32: 3090X150 (TURF)

RWY 14: Tree. RWY 32: Tree.

AIRPORT REMARKS: Unattended. Parachute Jumping. ACTIVATE LIRL Rwy 14-32 and rotating bcn—CTAF.

COMMUNICATIONS: CTAF 122.9

**TRENTON****EDGEFIELD CO** (6J6) 1 SE UTC-5(-4DT) N33°44.21' W81°49.17'

CHARLOTTE

610 TPA-1410(800) NOTAM FILE AND

RWY 11-29: 2640X85 (TURF)

RWY 11: Tree. RWY 29: Tree.

RWY 15-33: 1584X56 (TURF)

RWY 15: RWY 33: Tree.

AIRPORT REMARKS: Unattended. Radio controlled acft on and invof arpt. Deer on and invof arpt.

COMMUNICATIONS: CTAF 122.9

**TWIN CITY** (See LORIS)**TWIN LAKES** (See GRANITEVILLE)**UNION CO, TROY SHELTON FLD** (35A) 1 SW UTC-5(-4DT) N34°41.22' W81°38.47'

CHARLOTTE

610 B S2 FUEL 100LL NOTAM FILE AND

RWY 05-23: H3508X60 (ASPH) S-12.5 MIRL 1.0% up NE

RWY 05: PAPI(P2L)—GA 4.0° TCH 40'. Tree.

RWY 23: PAPI(P2L)—GA 4.0° TCH 38'. Tree.

AIRPORT REMARKS: Attended Mon-Fri 1300-2200Z±. Self-serve fuel

avbl 24 hrs. For svc after hrs call 864-426-3003. MIRL Rwy

05-23 preset on med ints dusk-0500Z±, after 0500Z±

ACTIVATE—CTAF. ACTIVATE PAPI Rwy 05 and Rwy 23—CTAF.

COMMUNICATIONS: CTAF/UNICOM 122.7

GREER APP/DEP CON 119.4 (1100-0445Z±)

ATLANTA CENTER APP/DEP CON 135.35 (0445-1100Z±)

RADIO AIDS TO NAVIGATION: NOTAM FILE AND.

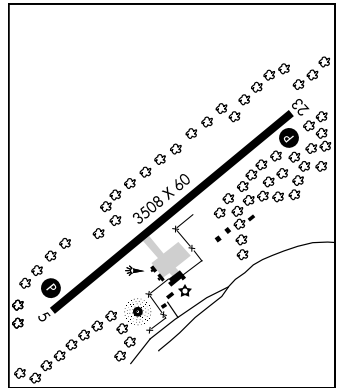
GREENWOOD (H) VORTAC 115.5 GRD Chan 102 N34°15.09'

W82°09.25' 045° 36.4 NM to fld. 630/01W.

NDB (MHW) 326 UOT N34°41.04' W81°38.54' at fld.

L-24I, 25D

IAP

**VANCE** N33°28.49' W80°26.92' NOTAM FILE AND.

CHARLOTTE

(L) VORTAC 110.4 VAN Chan 41 067° 13.8 NM to Santee Cooper Rgnl. 140/06W.

H-9B, L-24I

VOR unusable:

209°-243° blo 2000'

244°-208° blo 18,000'

RCO 122.1R 110.4T (ANDERSON RADIO)

**WALTERBORO** N32°55.55' W80°38.41' NOTAM FILE AND.

CHARLOTTE

NDB (MHW) 221 RBW at Lowcountry Rgnl.

L-24I

**WALTERBORO****LOWCOUNTRY RGNL** (RBW) 2 NE UTC-5(-4DT) N32°55.26' W80°38.44'

CHARLOTTE

101 B S4 FUEL 100LL, JET A NOTAM FILE AND

H-9B, 12F, L-24I

RWY 05-23: H6002X100 (ASPH-CONC) S-26, D-75 MIRL

IAP

RWY 05: PAPI(P2L)—GA 4.0° TCH 50'. Tree.

RWY 23: ODALS. REIL. PAPI(P2L)—GA 3.0° TCH 45'. Tree.

RWY 17-35: H5705X100 (ASPH-CONC) S-17, D-40

RWY 17: Tree. RWY 35: Tree.

RWY 09-27: H5408X100 (ASPH-CONC) S-17, D-40

RWY 09: Tree. RWY 27: Tree.

**AIRPORT REMARKS:** Attended 1330-2300Z†. 100LL self-svc fuel avbl 24 hrs. For after hrs svc call 843-549-2549. Parachute Jumping. Lgtd water tank .98 miles from Rwy 09 thr on rwy centerline. Firing range between Rwy 17 and Rwy 09. Twys between Rwy 05, Rwy 09, Rwy 17 and Rwy 23 clsd due to washouts and potholes. MIRL Rwy 05-23, PAPI Rwy 05, Rwy 23 and ODALS Rwy 23 opr continuously via photocell from dusk until 0300Z† then opr by pilot controlled lighting until dawn.

**WEATHER DATA SOURCES:** AWOS-3 118.725 (843) 538-3575.**COMMUNICATIONS:** CTAF/UNICOM 122.8

Ⓡ CHARLESTON APP/DEP CON 120.7

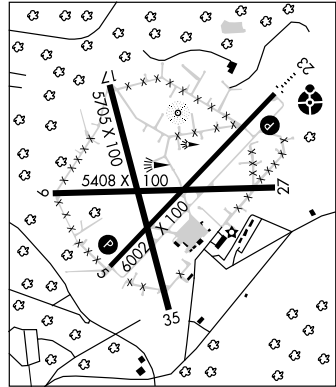
**RADIO AIDS TO NAVIGATION:** NOTAM FILE CHS.

CHARLESTON (H) VORTAC 113.5 CHS Chan 82 N32°53.66'

W80°02.27' 278° 30.5 NM to fld. 39/05W. HIWAS.

WALTERBORO NDB (MHW) 221 RBW N32°55.55' W80°38.41' at fld. NOTAM FILE AND.

ILS/DME 110.15 I-RBW Chan 38 Rwy 23. DME unusable byd 15 NM

**WILLIAMSBURG RGNL** (See KINGSTREE)**WINNSBORO** N34°18.87' W81°06.76' NOTAM FILE AND.

CHARLOTTE

NDB (MHW) 414 FDW at Fairfield Co.

L-24I, 25D

**WINNSBORO****FAIRFIELD CO** (FDW) 3 SW UTC-5(-4DT) N34°18.93' W81°06.53'

CHARLOTTE

577 B S4 FUEL 100LL, JET A NOTAM FILE AND

H-9B, 12G, L-24I, 25D

RWY 04-22: H5003X100 (ASPH) S-42, D-60 MIRL 0.3% up SW

IAP

RWY 04: PAPI (P2L)—GA 3.0° TCH 26'. Tree. RWY 22: PAPI (P2L)—GA 3.0° TCH 30'. Tree.

**AIRPORT REMARKS:** Attended 1300-2300Z†. For FBO call (803) 635-3086. MIRL Rwy 04-22 preset on low ints and PAPI Rwy 04 and 22 opr dusk-0400Z†; to increase ints MIRL Rwy 04-22 ACTIVATE—CTAF. After 0400Z† ACTIVATE MIRL Rwy 04-22 and PAPI Rwy 04 and 22—CTAF.

**WEATHER DATA SOURCES:** AWOS-3 119.075 (803) 712-2577.**COMMUNICATIONS:** CTAF/UNICOM 123.05

Ⓡ COLUMBIA APP/DEP CON 133.4

**RADIO AIDS TO NAVIGATION:** NOTAM FILE CAE.

COLUMBIA (H) VORTAC 114.7 CAE Chan 94 N33°51.44' W81°03.24' 356° 27.6 NM to fld. 400/02W.

WINNSBORO NDB (MHW) 414 FDW N34°18.87' W81°06.76' at fld. NOTAM FILE AND.

**WOODWARD FLD** (See CAMDEN)

**ABERNATHY FLD** (See PULASKI)**ARNOLD AFB** (KAYX)(AYX) AF 6 E UTC-6(-5DT) N35°23.55' W86°05.15'

ATLANTA

1065 B NOTAM FILE BNA Not insp.

H-6K, 9A, L-16J

**RWY 03-21:** H6000X150 (ASPH) PCN 35 F/B/X/T

DIAP

**RWY 03:** REIL. VASI(V4L)—GA 3.0° TCH 45'.**RWY 21:** REIL. VASI(V4L)—GA 3.0° TCH 45'.**RUNWAY DECLARED DISTANCE INFORMATION****RWY 03:** TORA-6000 TODA-6000**RWY 21:** TORA-6000 TODA-6000**MILITARY SERVICE:** JASU A/M32-86, A/M32-60 **FUEL J8** **OIL** JOAP 24 hr PN **TRAN ALERT** Tran maintenance support extremely limited.**MILITARY REMARKS:** PPR, CLOSED weekend and holidays. **RSTD** Official Business Only. PPR 24 hr prior notice req. Ctc Base OPS Mon-Fri 1300-2100Z†, DSN 340-7752/7689, C931-454-7752/7689 for PPR number.**CAUTION:** Deer and bird haz. Ctc Base OPS 10 min prior to ldg for arr info and wildlife watch update. Ldg at pilot's discretion. C-130 airdrop or copter opr in vicinity possible. **TFC PAT** Overhead 2500'. Avoid overflight of large rocket test facility 1 NM E.**WEATHER DATA SOURCES:** AWOS-3 128.325. C931-454-2052.**COMMUNICATIONS:** CTAF/UNICOM 126.2 257.975Ⓜ **MEMPHIS APP/DEP CON** 126.75 353.5**RADIO AIDS TO NAVIGATION:** NOTAM FILE BNA.**SHELBYVILLE (L) VOR/DME** 109.0 SYI Chan 27 N35°33.72' W86°26.35' 121° 20.1 NM to fld. 814/01W.**TULLAHOMA RGNL (T) VORW** 109.65 UXM N35°22.83' W86°14.75' 088° 7.9 NM to fld.**ARNOLD FLD** (See HALLS)**ATHENS****McMINN CO** (MMI) 3 SE UTC-5(-4DT) N35°23.95' W84°33.71'

ATLANTA

875 B S4 **FUEL** 100LL, JET A NOTAM FILE BNA

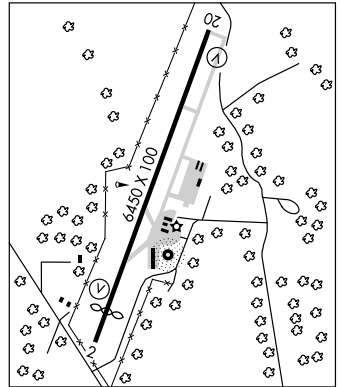
H-9A, 12F, L-25A

**RWY 02-20:** H6450X100 (ASPH) S-30, D-42 MIRL 0.8% up N

IAP

**RWY 02:** REIL. SAVASI(S2L). Thld dspcd 949'. Trees.**RWY 20:** REIL. SAVASI(S2L). Trees.**AIRPORT REMARKS:** Attended 1330-1030Z†. PAEW invof Rwy 02-20.**WEATHER DATA SOURCES:** AWOS-3 125.425 (423) 745-3422.**COMMUNICATIONS:** CTAF/UNICOM 122.8Ⓜ **KNOXVILLE APP/DEP CON** 123.9**RADIO AIDS TO NAVIGATION:** NOTAM FILE CSV.**HINCH MOUNTAIN (L) VORTAC** 117.6 HCH Chan 123 N35°46.86'W84°58.71' 140° 30.6 NM to fld. 3040/02W. **HIWAS.****NDB (MHW)** 242 MMI N35°23.68' W84°33.70' at fld.

NOTAM FILE BNA. NDB unmonitored 0130-1330Z†.

**BEECH RIVER RGNL** (See LEXINGTON-PARSONS)**BENFI** N35°44.53' W84°04.87' NOTAM FILE TYS.

ATLANTA

**NDB (LOM)** 353 TY 049° 5.9 NM to Mc Ghee Tyson.

L-25B

**BENTON****CHILHOWEE GLIDERPORT** (92A) 4 NE UTC-5(-4DT) N35°13.59' W84°35.10'

ATLANTA

770 NOTAM FILE BNA

**RWY 03-21:** 2600X200 (TURF)**RWY 03:** Thld dspcd 400'. P-line. **RWY 21:** Thld dspcd 200'. P-line. Rgt tfc.**AIRPORT REMARKS:** Attended irregularly. Rwy 03-21 surface uneven. Rwy 03-21 center 50 ft portion only marked with in-ground white painted markers. Rwy 03-21 dspcd thlds marked with in-ground white painted markers. Rws 03-21 thld marked with in-ground white painted markers.**COMMUNICATIONS:** CTAF 122.9

**BENTON CO** (See CAMDEN)

**BOILING FORK** N35°10.68' W86°04.09' NOTAM FILE BNA.  
 NDB (MHW) 263 BGF at Winchester Muni. Unmonitored 0000-1400Z‡.

ATLANTA  
 L-16J

**BOLIVAR**

**WILLIAM L. WHITEHURST FLD** (MØ8) 4 SW UTC-6(-5DT) N35°12.91' W89°02.59'

MEMPHIS  
 H-6J, L-16H  
 IAP

499 S4 FUEL 100LL NOTAM FILE MKL

RWY 01-19: H5000X75 (ASPH) MIRL

RWY 01: SAVASI(S2L)—TCH 26'. Trees.

RWY 19: SAVASI(S2L)—TCH 22'. Trees.

**AIRPORT REMARKS:** Attended Oct-Mar Mon-Sat 1430-2230Z‡, Sun 1600-2230Z‡, Apr-Sep Mon-Sat 1430-2300Z‡, Sun 1600-2230Z‡. After hours svc call 731-658-6436.

**WEATHER DATA SOURCES:** AWOS-3 121.125 (901) 658-6436.

**COMMUNICATIONS:** CTAF/UNICOM 123.0

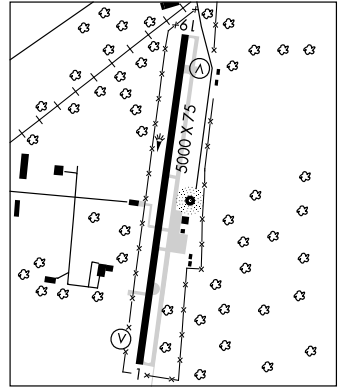
Ⓜ MEMPHIS CENTER APP/DEP CON 124.35

**RADIO AIDS TO NAVIGATION:** NOTAM FILE GWO.

HOLLY SPRINGS (L) VORTAC 112.4 HLI Chan 71 N34°46.22' W89°29.79' 037° 34.7 NM to fld. 630/03E.

HARDEMAN NDB (MHW) 404 BAV N35°12.86' W89°02.53' at fld. NOTAM FILE MKL.

NDB unmonitored 2300-1500Z‡. NDB unusable byd 20 NM.



**BOMAR FLD-SHELBYVILLE MUNI** (See SHELBYVILLE)

**BOOIE** N36°23.92' W82°29.77' NOTAM FILE TRI.  
 NDB (MHW/LOM) 221 BO 047° 6.3 NM to Tri-Cities Rgnl TN/VA. Unmonitored when twr closed.

CINCINNATI  
 L-25C

**BRISTOL** N36°28.51' W82°24.24'  
 RCO 122.2 (NASHVILLE RADIO) at Tri-Cities Rgnl TN/VA.

CINCINNATI  
 L-25C

**BRISTOL/JOHNSON/KINGSPORT****TRI—CITIES RGNL TN/VA** (TRI) 12SW UTC-5(-4DT) N36°28.51' W82°24.45'

1519 B S4 FUEL 100LL, JET A OX 1, 2 Class I, ARFF Index B

NOTAM FILE TRI

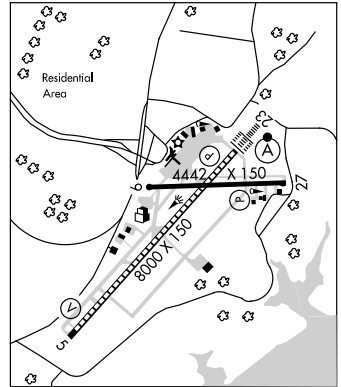
**RWY 05-23:** H8000X150 (ASPH-GRVD) S-100, D-150, ST-175,

DT-210 HIRL CL

**RWY 05:** VASI(V4L)—GA 3.0°TCH 55'. Trees. 0.4% up.**RWY 23:** ALSF2. TDZL. PAPI(P4R). Trees.**RWY 09-27:** H4442X150 (ASPH) S-30, D-50, DT-95 MIRL**RWY 09:** Tree. **RWY 27:** REIL. PAPI(P4L).**AIRPORT REMARKS:** Attended continuously. U.S. customs user fee arpt.

ALSF 2 Rwy 23 and HIRL Rwy 05-23 opr med ints when twr clsd.

MIRL Rwy 09-27 and REIL Rwy 27 not avbl when twr clsd.

**WEATHER DATA SOURCES:** ASOS (423) 279-0363. LLWAS.**COMMUNICATIONS:** CTAF 119.5 ATIS 118.25 UNICOM 122.95**BRISTOL RCO** 122.2 (NASHVILLE RADIO)Ⓡ **APP CON** 134.425 (047°-227°) 125.5 (228°-046°) 119.25  
(1100-0500Z‡)**TOWER** 119.5 (1100-0500Z‡) **GND CON** 121.7Ⓡ **DEP CON** 134.425 (047°-227°) 125.5 (228°-046°)(1100-0500Z‡)Ⓡ **ATLANTA CENTER APP/DEP CON** 127.85 (0500-1100Z‡)**AIRSPACE:** CLASS D svc 1100-0500Z‡ other times CLASS E.TRSA svc ctc **APP CON****RADIO AIDS TO NAVIGATION:** NOTAM FILE BNA.**HOLSTON MOUNTAIN (L) VORTAC** 114.6 HMV Chan 93 N36°26.22' W82°07.78' 284° 13.6 NM to fld.  
4321/04W.**BOOIE NDB (MHW/LOM)** 221 BO N36°23.91' W82°29.77' 047° 6.3 NM to fld. NOTAM FILE TRI.  
(Unmonitored when twr closed).**MOCCA NDB (LOM)** 299 TR N36°33.32' W82°19.08' 226° 6.5 NM to fld.**ILS 109.9** I-TRI Rwy 23. Class IIE. LOM MOCCA NDB. BC unusable. ILS and MOCCA LOM unmonitored when twr clsd. Localizer unusable byd 10 degrees rgt of course.**ILS 111.5** I-BON Rwy 05. Class IB. LOM BOOIE NDB. Glideslope unusable byd 5 degrees rgt of LOC course. Localizer unusable byd 25 degrees left of centerline. Localizer unusable and NDB LOM unmonitored when twr clsd.**CINCINNATI**  
H-9B, 12G, L-25C  
IAP, AD**BROWNSVILLE****THORNTON** (47M) 6 NE UTC-6(-5DT) N35°41.12' W89°12.27'

351 NOTAM FILE MKL

**RWY 17-35:** 2000X150 (TURF)**RWY 17:** Trees. **RWY 35:** Trees.**AIRPORT REMARKS:** Unattended. Rwy 17-35 soft when wet. Rwy 17-35 needs mowing and surface uneven.**COMMUNICATIONS:** CTAF 122.9**MEMPHIS****BURWI** N35°27.70' W86°14.50' NOTAM FILE BNA.**NDB (MHW)** 332 ULH 184° 4.9 NM to Tullahoma Rgnl/WM Northern Fld. Unmonitored 0000-1400Z‡.**ATLANTA**  
L-16J

**CAMDEN**

**BENTON CO** (ØM4) 3 S UTC-6(-5DT) N36°00.57' W88°07.48'

468 B FUEL 100LL, JET A NOTAM FILE MKL

RWY 04-22: H5001X75 (ASPH) S-30 MIRL

RWY 04: REIL. PAPI(P2R). Trees

RWY 22: REIL. PAPI(P2L).

**AIRPORT REMARKS:** Attended Tue-Sat 1400-2200Z. Arpt unattended Thanksgiving, Christmas and New Year's Day. For arpt attendant after hrs call 731-584-3609. Trees obscure view of windsock from approaching and departing acft on Rwy 04.

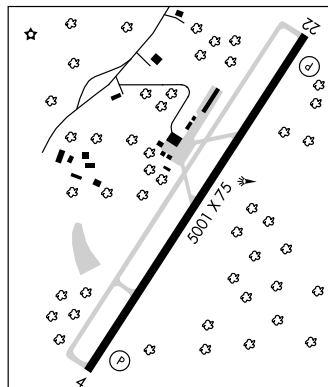
**COMMUNICATIONS:** CTAF/UNICOM 122.8

Ⓜ MEMPHIS CENTER APP/DEP CON 125.85

**RADIO AIDS TO NAVIGATION:** NOTAM FILE MKL.

JACKS CREEK (L) VOR/DME 109.4 JKS Chan 31 N35°35.94' W88°21.53' 023° 27.2 NM to fld. 630/02E.

ST LOUIS  
H-6J, L-16I  
IAP



**CAMPBELL CO** (See JACKSBORO)

**CARROLL CO** (See HUNTINGDON)

**CENTERVILLE MUNI** (GHM) 3 N UTC-6(-5DT) N35°50.25' W87°26.72'

768 B S4 FUEL 100LL NOTAM FILE MKL

RWY 02-20: H4002X75 (ASPH) S-21, D-31 MIRL

RWY 02: SAVASI(S2L)—GA 4.0°TCH 26'. Pole. Trees.

RWY 20: REIL. SAVASI(S2L). Thld dspcd 250'. Tree.

**AIRPORT REMARKS:** Attended Mon-Fri 1400-2300Z. For attendant other hrs call 931-729-0007. MIRL Rwy 02-20 preset low ints; to increase ints ACTIVATE—CTAF.

**COMMUNICATIONS:** CTAF/UNICOM 122.8

GRAHAM RCO 122.1R 111.6T (JACKSON RADIO)

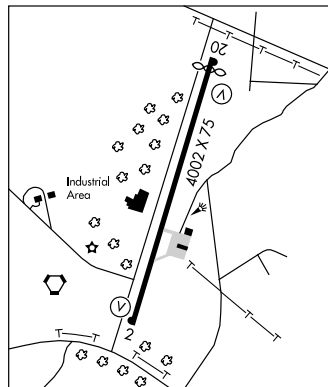
GRAHAM RCO 122.25 (JACKSON RADIO)

Ⓜ MEMPHIS CENTER APP/DEP CON 125.85

**RADIO AIDS TO NAVIGATION:** NOTAM FILE MKL.

GRAHAM (L) VORTAC 111.6 GHM Chan 53 N35°50.04' W87°27.11' at fld. 770/03E.

ATLANTA  
L-16I  
IAP



**CHARLES W BAKER** (See MILLINGTON)

**CHATTANOOGA****DALLAS BAY SKY PARK** (1A0) 11 N UTC-5(-4DT) N35°11.25' W85°10.66'ATLANTA  
L-25A

690 B FUEL 100LL NOTAM FILE BNA

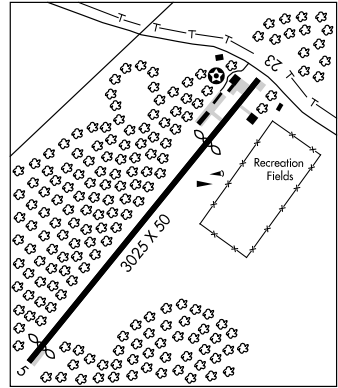
RWY 05-23: H3025X50 (ASPH) LIRL

RWY 05: Thld dsplcd 200'. Tree.

RWY 23: Thld dsplcd 700'. Trees. Rgt tfc.

**AIRPORT REMARKS:** Attended Mon-Sat 1330-0000Z, Sun 1800-2300Z. ACTIVATE LIRL Rwy 05-23 and rotating bcn-123.0.**COMMUNICATIONS:** CTAF/UNICOM 123.0**RADIO AIDS TO NAVIGATION:** NOTAM FILE CHA.

CHOO CHOO (H) VORTAC 115.8 GQO Chan 105 N34°57.68' W85°09.20' 354° 13.6 NM to fld. 1030/01E. HIWAS.

**LOVELL FLD** (CHA) 5 E UTC-5(-4DT) N35°02.11' W85°12.21'ATLANTA  
H-9A, 12F, L-25A  
IAP, AD

683 B S4 FUEL 100LL, JET A OX 1, 3 LRA Class I, ARFF Index B

NOTAM FILE CHA

RWY 02-20: H7400X150 (ASPH-GRVD) S-120, D-160, ST-175, DT-265 HIRL CL

RWY 02: MALSR. VASI(V4R)—GA 3.0°TCH 56'.

RWY 20: ALSF2. TDZL. Railroad.

RWY 15-33: H5575X150 (ASPH) S-120, D-160, ST-175, DT-265 MIRL

RWY 15: PAPI(P4L)—GA 3.0° TCH 45'. Thld dsplcd 105'. Trees.

RWY 33: PAPI(P4L)—GA 3.0° TCH 47'. Thld dsplcd 575'. Trees.

**RUNWAY DECLARED DISTANCE INFORMATION**

RWY 02: TORA-7400 TODA-7400 ASDA-7201 LDA-7201

RWY 15: TORA-5575 TODA-5575 ASDA-5575 LDA-5470

RWY 20: TORA-7400 TODA-7400 ASDA-7400 LDA-7400

RWY 33: TORA-5470 TODA-5470 ASDA-5470 LDA-5000

**AIRPORT REMARKS:** Attended continuously. Large flocks of birds in/ov arpt. Transient acft avoid security zone within 300 ft of terminal building. Read back all hold short instructions rqr. ACTIVATE HIRL and CL Rwy 02-20; TDZL Rwy 20, MALSR Rwy 02—CTAF. MIRL Rwy 15-33 unavailable when twr clsd. ALSF2 Rwy 20 ops med intensity when twr clsd. Flight Notification Service (ADCUS) available.**WEATHER DATA SOURCES:** ASOS (423) 499-5973. LLWAS.**COMMUNICATIONS:** CTAF 118.3 ATIS 119.85 UNICOM 122.95

CHATTANOOGA RCO 123.65 122.2 (NASHVILLE RADIO)

Ⓡ CHATTANOOGA APP CON 125.1 (021°-199°) 119.2 (200°-020°) 126.5 (1100-0450Z)

CHATTANOOGA TOWER 118.3 (1100-0450Z) GND CON 121.7 CLNC DEL 120.95

Ⓡ CHATTANOOGA DEP CON 125.1 (021°-199°) 119.2 (200°-020°) (1100-0450Z)

ATLANTA CENTER APP/DEP CON 132.05 (0450-1100Z)

**AIRSPACE:** CLASS C svc 1100-0450Z ctc APP CON other times CLASS E.**RADIO AIDS TO NAVIGATION:** NOTAM FILE CHA.

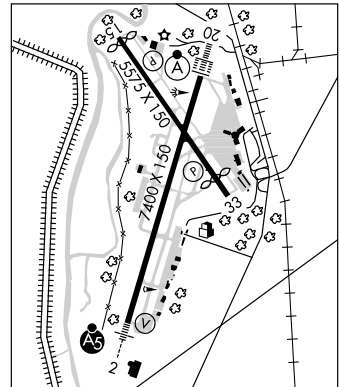
CHOO CHOO (H) VORTAC 115.8 GQO Chan 105 N34°57.68' W85°09.20' 330° 5.1 NM to fld. 1030/01E. HIWAS.

DAISY NDB (HW) 341 CQN N35°09.99' W85°09.44' 198° 8.2 NM to fld (Unmonitored when twr clsd).

ILS 109.5 I-CHA Rwy 20. Class IIE. ILS unmonitored when twr clsd.

ILS 108.3 I-CGW Rwy 02. Class IB. BC unusable. ILS unmonitored when twr clsd. GS unusable byd 4° left of course.

ASR (1100-0450Z)

**CHATTANOOGA** N35°02.12' W85°12.23'

RCO 123.65 122.2 (NASHVILLE RADIO) at Lovell Fld.

ATLANTA  
L-25A



**CHILHOWEE GLIDERPORT** (See BENTON)

**CHOO CHOO** N34°57.68' W85°09.20' NOTAM FILE CHA.

ATLANTA

(H) VORTAC 115.8 GQO Chan 105 330° 5.1 NM to Lovell Fld. 1030/01E. HIWAS.

H-9A, 12F, L-25A

RCD 122.1R 115.8T (MACON RADIO)

**CLARKSVILLE** N36°37.32' W87°24.76' NOTAM FILE CKV.

ST LOUIS

(T) VOR/DME 110.6 CKV Chan 43 at Outlaw Fld. 540/01W.

L-161

VOR portion unusable 090°-110° byd 20 NM.

RCD 122.1R 110.6T (JACKSON RADIO)

**CLARKSVILLE**

**OUTLAW FLD** (CKV) 6 NW UTC-6(-5DT) N36°37.31' W87°24.90'

ST LOUIS

550 B S4 FUEL 100LL, JET A+ TPA-1500 (950) NOTAM FILE CKV

H-9A, 9A, L-161

RWY 17-35: H6000X100 (ASPH) S-60, D-90 MIRL

IAP

RWY 17: REIL. PAPI(P2L)—GA 3.0° TCH 50'.

RWY 35: MALS. PAPI(P2L). TCH 50'. Trees. Rgt tfc.

RWY 05-23: H4004X100 (ASPH) S-40, D-60

RWY 05: Thld dspcd 402'. Tree. Rgt tfc.

RWY 23: Thld dspcd 503'. Tree.

**AIRPORT REMARKS:** Attended Oct-Apr 1400-0000Z†, May-Sep 1400-0200Z†. Arpt unattended Christmas. For svc after hrs call 931-320-7753. Parachute Jumping. Extensive military and civil flight training within arpt area. Deer on and invof arpt. ACTIVATE REIL Rwy 17 and MALS Rwy 35—CTAF.

**WEATHER DATA SOURCES:** ASOS 134.575 (931) 431-3045.

**COMMUNICATIONS:** CTAF/UNICOM 122.8

CLARKSVILLE RCD 122.1R 110.6T (JACKSON RADIO)

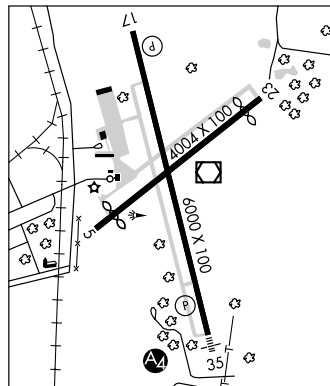
Ⓡ CAMPBELL APP/DEP CON 134.35

**RADIO AIDS TO NAVIGATION:** NOTAM FILE CKV.

CLARKSVILLE (T) VOR/DME 110.6 CKV Chan 43 N36°37.32' W87°24.76' at fld. 540/01W.

SMUFF NDB (LOM) 335 CK N36°31.62' W87°23.19' 345° 5.9 NM to fld. NDB unusable byd 10 NM.

ILS 111.7 I-CKV Rwy 35. LOM SNUFF NDB. LOC only.



**CLEVELAND**

**HARDWICK FLD** (HDI) 4 NE UTC-5(-4DT) N35°13.20' W84°49.95'

ATLANTA

874 B FUEL 100LL NOTAM FILE BNA

L-25A

RWY 03-21: H3300X75 (ASPH) S-17, D-23 LIRL 1.4% up NE

IAP

RWY 03: REIL. SAVASI(S2L). Trees.

RWY 21: REIL. SAVASI(S2L). Trees.

**AIRPORT REMARKS:** Attended 1300-2000Z†. Arpt unattended Christmas and New Years day. Deer on and invof arpt. Recommended high performance acct land Rwy 03, tkf Rwy 21 when wind condition not a factor due to rwy gradient and apch obstructions.

**COMMUNICATIONS:** CTAF/UNICOM 122.8

Ⓡ CHATTANOOGA APP/DEP CON 125.1 (1100-0450Z†)

ATLANTA CENTER APP/DEP CON 132.05 (0450-1100Z†)

**RADIO AIDS TO NAVIGATION:** NOTAM FILE CHA.

CHOO CHOO (H) VORTAC 115.8 GQO Chan 105 N34°57.68' W85°09.20' 044° 22.1 NM to fld. 1030/01E. HIWAS.

NDB (MHW) 369 HDI N35°09.22' W84°54.35' 043° 5.4 NM to fld. NOTAM FILE BNA.

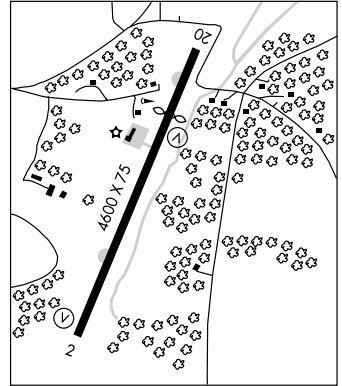


**CLIFTON****HASSELL FLD** (M29) 1 E UTC-6(-5DT) N35°23.10' W87°58.05'

ATLANTA

L-161

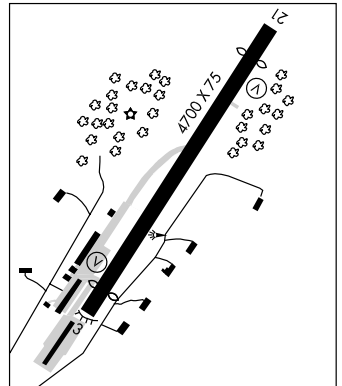
401 B NOTAM FILE MKL

**RWY 02-20:** H4600X75 (ASPH) S-30 MIRL**RWY 02:** REIL. SAVASI(S2L)—GA 4.0°TCH 42'. Tree.**RWY 20:** REIL. SAVASI(S2L). Thld dsplcd 1108'. Trees.**AIRPORT REMARKS:** Unattended. Waterfowl invof arpt. Numerous small cracks in rwy. Rwy 02-20 extensive cracking with vegetation. Rwy 02-20 from NE end land rises rapidly to 14 ft at 400 ft past departure end SW. Bcn OTS indef. Rwy 02 REIL OTS indef. Rwy 20 REIL OTS indef. Rwy 02 SAVASI OTS indef. RWY 02-20 MIRL OTS indef. Rwy 20 SAVASI OTS indef.**COMMUNICATIONS:** CTAF 122.9**RADIO AIDS TO NAVIGATION:** NOTAM FILE MKL.**JACKS CREEK (L) VOR/DME** 109.4 JKS Chan 31 N35°35.94' W88°21.53' 122° 23.1 NM to fld. 630/02E.**COLLEGEDALE MUNI** (FGU) 2 SE UTC-5(-4DT) N35°02.59' W85°01.31'

ATLANTA

L-25A

860 B S4 FUEL 100LL, JET A TPA-1900(1040) NOTAM FILE BNA

**RWY 03-21:** H4700X75 (ASPH) MIRL**RWY 03:** SAVASI(S2L). Thld dsplcd 400'. Trees.**RWY 21:** REIL. SAVASI(S2L)—GA 4.1° TCH 35'. Thld dsplcd 400'. Trees.**AIRPORT REMARKS:** Attended 1330-2300Z±. For attendant after hrs call 423-593-4020. Mountain 1.75 NM N of arpt**WEATHER DATA SOURCES:** AWOS-A 122.7 (423) 236-4028. Plus visibility.**COMMUNICATIONS:** CTAF/UNICOM 122.7**RADIO AIDS TO NAVIGATION:** NOTAM FILE CHA.**CHOO CHOO (H) VORTAC** 115.8 GQO Chan 105 N34°57.68' W85°09.20' 052° 8.1 NM to fld. 1030/01E. HIWAS.

**COLUMBIA/MOUNT PLEASANT**

**MAURY CO** (MRC) 2 NE UTC-6(-5DT) N35°33.26' W87°10.75'

ATLANTA  
H-6K, 9A, L-161  
IAP

681 B S4 FUEL 100LL, JET A NOTAM FILE MKL  
RWY 06-24: H5999X100 (ASPH) S-28, D-43, DT-70 MRL 0.3% up NE

RWY 06: REIL. PAPI(P4R). Trees.  
RWY 24: ODALS. REIL. PAPI(P4L). Trees.  
RWY 17-35: 1811X150 (TURF)  
RWY 35: Trees.

**AIRPORT REMARKS:** Attended continuously. CLOSED Christmas. PAEW inof rwys 1300-2300Z±. Rwy 17-35 surface is rough and unmarked. ACTIVATE ODALS Rwy 24—CTAF. PAPI Rwy 06 and Rwy 24 opr continuously.

**WEATHER DATA SOURCES:** AWOS-3 128.625 (931) 379-0844.

**COMMUNICATIONS:** CTAF/UNICOM 122.8

Ⓡ MEMPHIS CENTER APP/DEP CON 125.85

**RADIO AIDS TO NAVIGATION:** NOTAM FILE MKL.

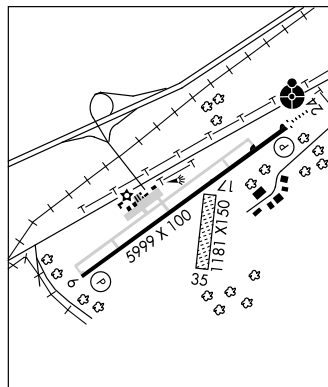
GRAHAM (L) VORTAC 111.6 GHM Chan 53 N35°50.04'

W87°27.11' 138° 21.4 NM to fld. 770/03E.

NDB (MHW) 365 PBC N35°36.49' W87°05.48' 234° 5.4

NM to fld. Unmonitored.

SDF 108.7 MRC Rwy 24.



**COPPERHILL**

**MARTIN CAMPBELL FLD** (1A3) 3 NE UTC-5(-4DT) N35°00.95' W84°20.81'

ATLANTA  
L-25B

1790 B NOTAM FILE BNA

RWY 02-20: H3500X75 (ASPH) S-30, D-45 LIRL

RWY 02: REIL. SAVASI(S2L)—GA 3.0°TCH 24'. Trees.

RWY 20: REIL. SAVASI(S2L)—GA 3.5°TCH 28'.

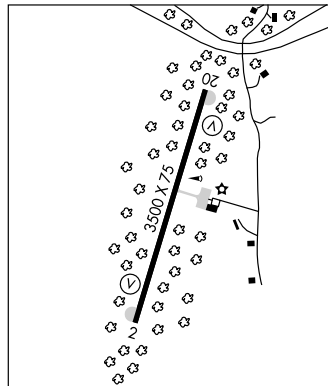
**AIRPORT REMARKS:** Unattended. Birds on and inof arpt. Mountain ridge running parallel to rwy 5000' E. Rwy 02 and 20 REIL OTS indef. Rwy 02 VASI OTS indef. Rwy 20 VASI OTS indef. Rwy 02-20 LIRL OTS indef.

**COMMUNICATIONS:** CTAF 122.9

**RADIO AIDS TO NAVIGATION:** NOTAM FILE MCN.

HARRIS (L) VORTACW 109.8 HRS Chan 35 N34°56.58'

W83°54.94' 282° 21.7 NM to fld. 3660/00E. HIWAS.



**CORNELIA FORT AIRPARK** (See NASHVILLE)

**COVINGTON MUNI** (M04) 3 NE UTC-6(-5DT) N35°35.00' W89°35.23'

MEMPHIS

280 B FUEL 100LL, JET A NOTAM FILE MKL

H-6J, L-16H

RWY 01-19: H5004X100 (ASPH) S-15 MIRL

IAP

RWY 01: REIL. PAPI(P4L)—GA 3.0° TCH 21'. Tree.

RWY 19: REIL. PAPI(P4L). Tree.

**AIRPORT REMARKS:** Attended dawn-dusk. Arpt unattended Christmas and New Year's Day. Numerous agricultural acft ops conducted on and in/ov arpt May 1-Oct 31. Rwy 19 PAPI OTS indef. MIRL Rwy 01-19 preset low ints, to increase ints ACTIVATE—CTAF.

**WEATHER DATA SOURCES:** AWOS-3 118.575 (901)476-1705.

**COMMUNICATIONS:** CTAF/UNICOM 123.0

Ⓡ MEMPHIS APP CON 125.8 120.07

Ⓡ MEMPHIS DEP CON 124.15

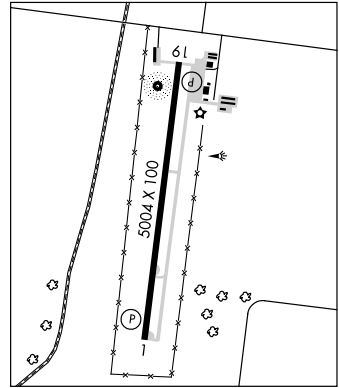
**RADIO AIDS TO NAVIGATION:** NOTAM FILE DYR.

DYERSBURG (L) VORTAC 116.8 DYR Chan 115 N36°01.11'

W89°19.06' 204° 29.2 NM to fld. 380/03E. HIWAS.

NDB (MHW) 326 C00 N35°35.38' W89°35.24' at fld.

NOTAM FILE MKL. (Unmonitored).



**CROSSVILLE MEMORIAL-WHITSON FLD** (CSV) 3 W UTC-6(-5DT) N35°57.08' W85°05.10'

ATLANTA

1881 B S4 FUEL 100LL, JET A+ NOTAM FILE CSV

H-9A, L-25A

RWY 08-26: H5418X100 (ASPH) S-33, D-62 HIRL 0.3% up W

IAP

RWY 08: VASI(V4R)—GA 3.0° TCH 50'. Trees. RWY 26: REIL. PAPI(P4L)—GA 3.0° TCH 52'. Trees.

**AIRPORT REMARKS:** Attended 1400Z±-dark. CLOSED Thanksgiving and Christmas day. Parachute Jumping. ACTIVATE HIRL Rwy 08-26—preset low ints; to increase ints ACTIVATE—CTAF.

**WEATHER DATA SOURCES:** ASOS 120.625 (931) 456-4406.

**COMMUNICATIONS:** CTAF/UNICOM 122.7

RCO 122.5 122.2 (NASHVILLE RADIO)

Ⓡ ATLANTA CENTER APP/DEP CON 133.6

**AIRSPACE:** CLASS E svc continuous.

**RADIO AIDS TO NAVIGATION:** NOTAM FILE CSV.

HINCH MOUNTAIN (L) VORTAC 117.6 HCH Chan 123 N35°46.86' W84°58.71' 335° 11.5 NM to fld.

3040/02W. HIWAS.

ILS 109.1 I-CSV Rwy 26. Class IA. BC unusable. LOC unusable inside .5 NM. LOC unusable byd 15° left of final.

**DAISY** N35°09.99' W85°09.44' NOTAM FILE CHA.

ATLANTA

NDB (HW) 341 CQN 198° 8.2 NM to Lovell Fld. (Unmonitored when twr clsd).

L-25A

**DALLAS BAY SKY PARK** (See CHATTANOOGA)

**DAYTON**

**MARK ANTON** (2A0) 4 E UTC-5(-4DT) N35°29.18' W84°55.87'

719 B S2 FUEL 100LL, JET A NOTAM FILE BNA

RWY 03-21: H5000X75 (ASPH) S-28, D-37 MIRL

RWY 03: REIL. SAVASI(S2L)—GA 3.0°TCH 24'. Trees.

RWY 21: REIL. SAVASI(S2L)—GA 3.0°TCH 21'. Trees.

**AIRPORT REMARKS:** Attended Mon-Sat 1330-2230Z‡, Sun 1730-2230Z‡. CLOSED Thanksgiving and Christmas day. Deer on and invof arpt. SAVASI Rwy 03 OTS indef.

**WEATHER DATA SOURCES:** AWOS-3 135.075 (423) 775-4695.

**COMMUNICATIONS:** CTAF/UNICOM 123.0

CHATTANOOGA APP/DEP CON 125.1 (1100-0450Z‡)

ATLANTA CENTER APP/DEP CON 133.6 (0450-1100Z‡)

GCO 121.725 (FLIGHT SERVICES)

**RADIO AIDS TO NAVIGATION:** NOTAM FILE CSV.

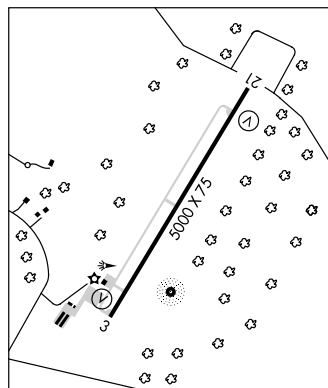
HINCH MOUNTAIN (L) VORTAC 117.6 HCH Chan 123 N35°46.86'

W84°58.71' 175° 17.8 NM to fld. 3040/02W. HIWAS.

NDB (MHW) 394 DTE N35°28.92' W84°55.86' at fld.

NOTAM FILE BNA.

**ATLANTA**  
H-9A, 12F, L-25A  
IAP



**DICKSON MUNI** (M02) 3 N UTC-6(-5DT) N36°07.68' W87°25.79'

892 B S4 FUEL 100LL, JET A OX 2 NOTAM FILE MKL

RWY 17-35: H5001X75 (ASPH) S-16, D-26 MIRL 0.5% up N

RWY 17: REIL. PAPI (P2L). Trees.

RWY 35: REIL. PAPI (P2L). Trees.

**AIRPORT REMARKS:** Attended Oct-Mar 1400-0000Z‡, Apr-Sep 1400-0100Z‡.

**WEATHER DATA SOURCES:** AWOS-3 123.875 (615) 446-5481.

**COMMUNICATIONS:** CTAF/UNICOM 122.8

Ⓡ MEMPHIS CENTER APP/DEP CON: 125.85

**RADIO AIDS TO NAVIGATION:** NOTAM FILE MKL.

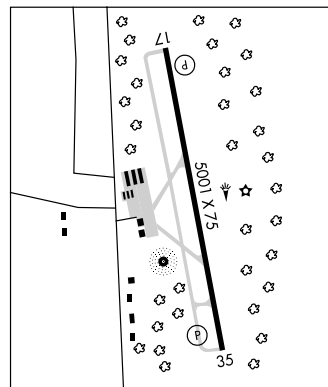
GRAHAM (L) VORTAC 111.6 GHM Chan 53 N35°50.04'

W87°27.11' 360° 17.6 NM to fld. 770/03E.

NDB (MHW) 203 DMZ N36°07.64' W87°25.94' at fld. NDB

unmonitored 2130-1230Z‡.

**ST LOUIS**  
H-6K, 9A, L-16I  
IAP



**DOBBS** N36°01.86' W86°43.31' NOTAM FILE BNA.

NDB (LOM) 304 BN 024° 6 NM to Nashville Intl.

**ST LOUIS**  
L-16J

**DULANEY** N36°08.15' W82°53.42' NOTAM FILE BNA.

NDB (MHW) 263° DYQ 050° 5 NM to Greeneville-Greene Co Muni. Unmonitored 2300-1300Z‡.

**CINCINNATI**  
L-25C

**DYERSBURG RGNL** (DYR) 2 S UTC-6(-5DT) N35°59.88' W89°24.40'

MEMPHIS

338 B S4 FUEL 100LL, JET A NOTAM FILE DYR

H-6J, L-16H

RWY 04-22: H5698X100 (ASPH) S-55, D-80, ST-102, DT-140 MIRL 0.7% up NE

IAP

RWY 04: REIL. PAPI(P4L). Trees.

RWY 22: REIL. PAPI(P4L). Thld dspcd 694'. Trees.

RWY 16-34: H4000X75 (ASPH) S-50, D-75, ST-95, DT-135  
0.3% up NW

RWY 34: Trees.

**AIRPORT REMARKS:** Attended 1400-2300Z†. For svc after hrs phone  
731-445-1126 or 731-286-0447. Rwy 04 REIL OTS indef. Rwy  
22 REIL OTS indef.

**WEATHER DATA SOURCES:** AWOS-3 135.625 (731) 287-0300. HIWAS  
116.8 DYR.

**COMMUNICATIONS:** CTAF/UNICOM 123.05

RCO 122.45 122.2 (JACKSON RADIO)

Ⓡ MEMPHIS CENTER APP/DEP CON 134.65

**AIRSPACE:** CLASS E svc continuously.

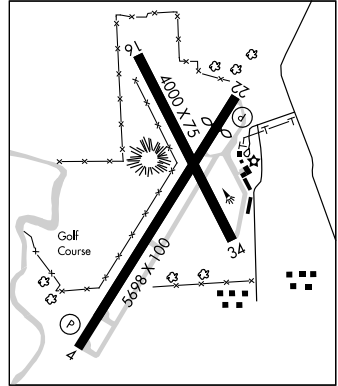
**RADIO AIDS TO NAVIGATION:** NOTAM FILE DYR.

(L) VORTACW 116.8 DYR Chan 115 N36°01.11'  
W89°19.06' 251° 4.5 NM to fld. 380/03E. HIWAS.

NALLY DUNSTON NDB (MHW) 343 DNT N35°59.70'

W89°24.35' at fld. NOTAM FILE MKL. NDB unmonitored

Mon-Fri 0100-1300Z†, Sat-Sun 2300-1400Z†. SHUTDOWN.



## EAGLEVILLE

**PUCKETT GLIDERPORT** (5ØM) 4 SE UTC-6(-5DT) N35°41.37' W86°36.90'

ATLANTA

780 NOTAM FILE BNA

RWY 14-32: 2200X145 (TURF)

RWY 14: Thld dspcd 600'. Trees. Rgt tfc. RWY 32: Trees.

**AIRPORT REMARKS:** Attended 1600Z†-SS. Gliderport-powered acft welcome. Military activity and maneuvers  
prohibited. Rwy 14-32 and dspcd thld marked with 3' white cones.

**COMMUNICATIONS:** CTAF 122.9

**COMM/NAV/WEATHER REMARKS:** Fequency 123.5 used for Glider Training

**ELIZABETHTON MUNI** (ØA9) 3 NE UTC-5(-4DT) N36°22.27' W82°10.41'

CINCINNATI

1593 S4 FUEL 100LL, JET A OX 3 TPA-2593(1000) NOTAM FILE BNA

L-25C

RWY 06-24: H4529X70 (ASPH) S-25 LIRL (NSTD) 0.8% up NE

IAP

RWY 06: SAVASI(S2L)—GA 3.75° TCH 36'. Thld dspcd 97'. Trees.  
Rgt tfc.

RWY 24: Thld dspcd 429'. Trees.

**AIRPORT REMARKS:** Attended Apr-Oct 1230-0230Z†, Nov-Mar  
1230-0030Z†. High performance acft departing Rwy 24 are to  
maintain rwy heading until reaching 2,600' MSL. Repetitive tfc  
pattern ops by high performance acft is discouraged. 250' AGL  
crane ops intermittently 0.4 NM SW AER 06 and 250' E of  
centerline. Rwy 06-24 NSTD LIRL avbl by prior arrangement only;  
call 423-543-2801 or after hrs 423-795-5303.

**WEATHER DATA SOURCES:** AWOS-3 135.675 (423) 543-1801.

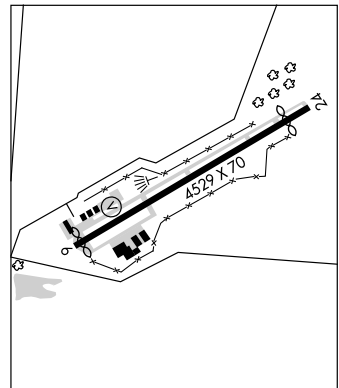
**COMMUNICATIONS:** CTAF/UNICOM 123.0

Ⓡ TRI CITY APP/DEP CON 134.425 128.67

**RADIO AIDS TO NAVIGATION:** NOTAM FILE BNA.

HOLSTON MOUNTAIN (L) VORTAC 114.6 HMY Chan 93 N36°26.22'  
W82°07.78' 212° 4.5 NM to fld. 4321/04W.

NDB (MHW) 275 EZT N36°18.96' W82°16.23' 057° 5.8 NM  
to fld. VFR only.



**ELLINGTON** (See LEWISBURG)

**ELVIS** N35°03.69' W90°04.30' NOTAM FILE MEM.

MEMPHIS

NDB (MHW/LOM) 287 ME 102° 4.8 NM to Memphis Intl. NDB unusable byd 15 NM.

L-18G

**EVERETT-STEWART RGNL** (See UNION CITY)

**FAYETTE CO** (See SOMERVILLE)

**FAYETTEVILLE MUNI** (FYM) 6 S UTC-6(-5DT) N35°03.58' W86°33.84'

ATLANTA  
H-6K, 9A, L-16J  
IAP

984 B S4 FUEL 100LL, JET A OX 3, 4 NOTAM FILE MKL

RWY 02-20: H5900X100 (ASPH) S-21, D-31 MIRL 0.4% up N

RWY 02: REIL. PAPI(P4L)—GA 3.75° TCH 31'. Thld dsplcd 400'.  
Trees.

RWY 20: ODALS. REIL. PAPI(P4R). Trees.

AIRPORT REMARKS: Attended Mon-Sat 1400-2300Z†, Sun  
1600-2200Z†, CLOSED Federal holidays. ACTIVATE MIRL Rwy  
02-20 and ODALS Rwy 20—CTAF.

WEATHER DATA SOURCES: AWOS-3 135.275 (931) 433-5916.

COMMUNICATIONS: CTAF/UNICOM 122.8

Ⓡ HUNTSVILLE APP/DEP CON 125.6 (1200-0600Z†)

MEMPHIS CENTER APP/DEP CON 120.8 (0600-1200Z†)

GCO 121.725 key 4 times (HUNTSVILLE CLNC), key 6 times  
(JACKSON FSS CLNC)

RADIO AIDS TO NAVIGATION: NOTAM FILE ANB.

ROCKET (L) VORTACW 112.2 RQZ Chan 59 N34°47.83'

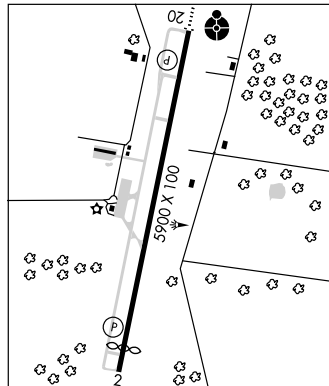
W86°38.03' 010° 16.1 NM to fld. 1199/02E.

KELSO NDB (MHW) 358 TNY N35°08.04' W86°32.52' 195°

4.6 NM to fld. NOTAM FILE MKL. NDB unmonitored

2300-1400Z†.

SDF 110.5 FYM Rwy 20. SDF unmonitored 2300-1400Z†.



**FORT CAMPBELL** (See SABRE AHP)

**FRANKLIN CO** (See SEWANEE)

**GAINESBORO**

**JACKSON CO** (1A7) 3 NE UTC-6(-5DT) N36°23.84' W85°38.50'

ST LOUIS  
L-25A

515 NOTAM FILE BNA

RWY 18-36: H3500X75 (ASPH) S-21, D-31

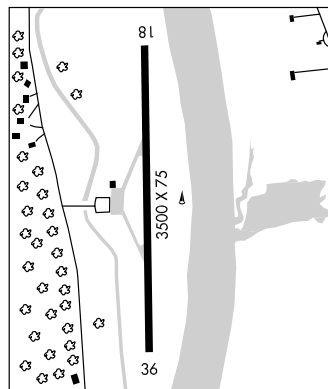
AIRPORT REMARKS: Unattended. High terrain all quadrants.

COMMUNICATIONS: CTAF 122.9

RADIO AIDS TO NAVIGATION: NOTAM FILE BNA.

LIVINGSTON (L) VORTAC 108.4 LVT Chan 21 N36°35.07'

W85°10.00' 246° 25.6 NM to fld. 1020/02W.



**GALLATIN****SUMNER CO RGNL** (M33) 2 E UTC-6(-5DT) N36°22.61' W86°24.53'

583 B S4 FUEL 100LL, JET A OX 1 NOTAM FILE BNA

RWY 17-35: H5000X100 (ASPH) S-16, D-26 MIRL 0.8% up N

RWY 17: REIL. PAPI(P4L). Trees.

RWY 35: REIL. PAPI(P4L). Trees.

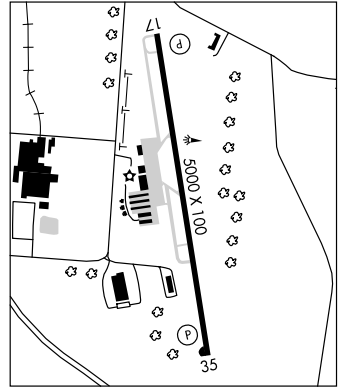
**AIRPORT REMARKS:** Attended Oct-Mar 1230-0100Z±, Apr-Sep 1230-0200Z±. ACTIVATE MIRL Rwy 17-35—CTAF.**WEATHER DATA SOURCES:** AWOS-3 132.725 (615) 230-8005.**COMMUNICATIONS:** CTAF/UNICOM 123.05

Ⓡ NASHVILLE APP/DEP CON 118.4

GCO 135.075 (NASHVILLE CLNC)

**RADIO AIDS TO NAVIGATION:** NOTAM FILE BNA.

NASHVILLE (H) VORTAC 114.1 BNA Chan 88 N36°08.22' W86°41.09' 045° 19.7 NM to fld. 570/02W.

ST LOUIS  
H-6K, 9A, L-16J  
IAP**GATLINBURG-PIGEON FORGE** (See SEVIERVILLE)**GENERAL DEWITT SPAIN** (See MEMPHIS)**GIBSON CO** (See TRENTON)**GRAHAM** N35°50.04' W87°27.11' NOTAM FILE MKL.

(L) VORTAC 111.6 GHM Chan 53 at Centerville Muni. 770/03E.

RCO 122.1R 111.6T (JACKSON RADIO)

RCO 122.25 (JACKSON RADIO)

ATLANTA  
L-16I**GREENEVILLE-GREENE CO MUNI** (GCY) 2 N UTC-5(-4DT) N36°11.58' W82°48.91'

1608 B S2 FUEL 100LL, JET A OX 2, 4 NOTAM FILE BNA

RWY 05-23: H6302X100 (ASPH) S-22, D-35 MIRL 0.6% up NE

RWY 05: REIL. VASI(V2L)—GA 3.5° TCH 28'. Trees.

RWY 23: REIL. VASI(V2L)—GA 4.0° TCH 31'. Rgt tfc.

**AIRPORT REMARKS:** Attended 1230-0000Z±. For svc other hrs call 423-636-8717. PAEW adjacent rwy and twy. Rwy 23 designated calm wind rwy.**WEATHER DATA SOURCES:** AWOS-3 128.425 (423) 639-5081.**COMMUNICATIONS:** CTAF/UNICOM 122.7

Ⓡ TRI CITY APP/DEP CON 119.25 (1100-0500Z±)

Ⓡ ATLANTA CENTER APP/DEP CON 127.85 (0500-1100Z±)

**RADIO AIDS TO NAVIGATION:** NOTAM FILE RDU.

SNOWBIRD (L) VORTAC 108.8 SOT Chan 25 N35°47.41'

W83°03.14' 030° 26.8 NM to fld. 4239/04W.

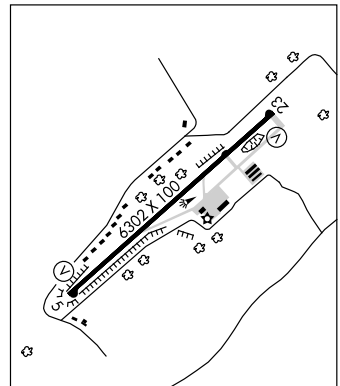
DULANEY NDB (MHW) 263 DYQ N36°08.15' W82°53.42'

051° 5 NM to fld. NOTAM FILE BNA. Unmonitored

2300-1300Z±.

ILS 108.5 I-GCY Rwy 05. (Loc only) Unmonitored

0100-1300Z±.

CINCINNATI  
H-9B, 12G, L-25C  
IAP



**HALLS**

**ARNOLD FLD** (M31) 2 NW UTC-6(-5DT) N35°54.20' W89°23.84'

**MEMPHIS**  
L-16H

292 S8 FUEL 100LL NOTAM FILE MKL

RWY 18-36: H4700X75 (CONC)

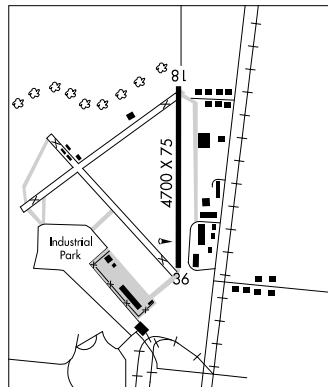
RWY 18: Tree. Rgt tfc. RWY 36: Antenna.

**AIRPORT REMARKS:** Attended irregularly. Waterfowl refuge ¼ NM east of arpt. Fence north end of rwy beyond overrun and CLOSED rws to isolate vehicle traffic from Rwy 18-36. There may be vehicle tfc on abandoned rwy system.

**COMMUNICATIONS:** CTAF 122.9

**RADIO AIDS TO NAVIGATION:** NOTAM FILE DYR.

DYERSBURG (L) VORTAC 116.8 DYR Chan 115 N36°01.11' W89°19.06' 206° 7.9 NM to fld. 380/03E. HIWAS.



**HARDEMAN** N35°12.86' W89°02.53' NOTAM FILE MKL.

**ATLANTA**  
L-16H

NDB (MHW) 404 BAV at William L. Whitehurst Fld. NDB unmonitored 2300-1500Z.

NDB unusable byd 20 NM.

**HARDWICK FLD** (See CLEVELAND)

**HASSEL FLD** (See CLIFTON)

**HAWKINS CO** (See ROGERSVILLE)

**HENRY CO** (See PARIS)

**HINCH MOUNTAIN** N35°46.86' W84°58.71' NOTAM FILE CSV.

**ATLANTA**  
H-9A, L-25A

(L) VORTAC 117.6 HCH Chan 123 335° 11.5 NM to Crossville Memorial-Whitson Fld. 3040/02W. HIWAS.

RCO 122.1R 117.6T (NASHVILLE RADIO)

**HOHENWALD** N35°27.75' W87°37.82' NOTAM FILE MKL.

**ATLANTA**  
L-16I

NDB (MHW) 257 JHG at John A Baker Fld. Unmonitored. (NDB unusable byd 16 NM)

**HOHENWALD**

**JOHN A BAKER FLD** (ØM3) 2 W UTC-6(-5DT) N35°32.76' W87°35.84'

**ATLANTA**  
L-16I  
IAP

972 B FUEL 100LL NOTAM FILE MKL

RWY 02-20: H4000X75 (ASPH) S-8, D-12 MIRL 0.5% up N

RWY 02: PAPI(P2L)—GA 3.00° TCH 40'. Trees.

RWY 20: PAPI(P2L)—GA 3.00° TCH 40'. Thld dspcd 500'. Trees.

**AIRPORT REMARKS:** Unattended. Self service fuel avbl 24 hrs. ACTIVATE MIRL Rwy 02-20—CTAF. PAPI Rwy 02 and Rwy 20 on continuous.

**COMMUNICATIONS:** CTAF/UNICOM 122.8

MEMPHIS CENTER APP/DEP CON 125.85

**RADIO AIDS TO NAVIGATION:** NOTAM FILE MKL.

GRAHAM (L) VORTAC 111.6 GHM Chan 53 N35°50.04'

W87°27.11' 199° 18.7 NM to fld. 770/03E.

HOHENWALD NDB (MHW) 257 JHG N35°27.75' W87°37.82'

019° 5.3 NM to fld. Unmonitored. (NDB unusable byd 16 NM)



**HOLSTON MOUNTAIN** N36°26.22' W82°07.78' NOTAM FILE BNA.  
 (L) VORTAC 114.6 HMV Chan 93 284° 13.6 NM to Tri-Cities Rgnl TN/VA. 4321/04W.  
 RCO 122.1R 114.6T (NASHVILLE RADIO)

CINCINNATI  
 H-9B, L-25C

**HOUSTON CO** (See McKINNON)

**HUCHN** N35°59.28' W85°35.17' NOTAM FILE BNA.  
 NDB (MHW) 233 HEM 036° 4.9 NM to Upper Cumberland Rgnl. NDB unmonitored 0100-1300Z†.

ATLANTA  
 L-25A

**HUMBOLDT MUNI** (M53) 3 SE UTC-6(-5DT) N35°48.13' W88°52.50'  
 421 B S4 FUEL 100LL NOTAM FILE MKL  
 RWY 04-22: H4003X75 (ASPH) S-16, D-26 MIRL 0.4% up NE

MEMPHIS  
 L-16H  
 IAP

RWY 04: REIL. PAPI(P2L). Trees.  
 RWY 22: REIL. PAPI(P2L). Trees.

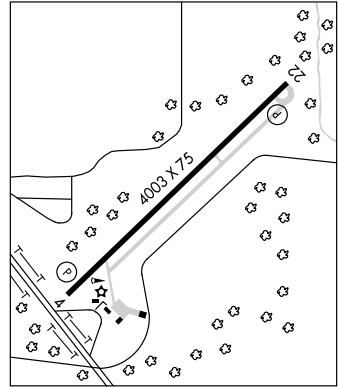
**AIRPORT REMARKS:** Attended dalgst hrs. Agricultural acct ops on and  
 invof arpt. Rwy 04-22 15-30' trees west of rwy violate transition  
 slope. Twy lgts very low ints. Rwy 04-22 lgts OTS-preset at step  
 1.

**COMMUNICATIONS:** CTAF/UNICOM 122.8

Ⓜ MEMPHIS CENTER APP/DEP CON 134.65

**RADIO AIDS TO NAVIGATION:** NOTAM FILE DYR.

DYERSBURG (L) VORTACW 116.8 DYR Chan 115 N36°01.11'  
 W89°19.06' 118° 25.2 NM to fld. 380/03E. HIWAS.



**HUMPHREYS CO** (See WAVERLY)

**HUNTINGDON** N36°05.31' W88°28.01' NOTAM FILE MKL.  
 NDB (MHW) 217 HZD at Carrol Co.

ST LOUIS  
 L-16I

## HUNTINGDON

**CARROLL CO** (HZD) 4 NW UTC-6(-5) N36°05.36' W88°27.80'  
 497 B S4 FUEL 100LL, JET A NOTAM FILE MKL Not insp.

ST LOUIS  
 H-6I, L-16I  
 IAP

RWY 01-19: H5507X100 (ASPH) S-25, D-37 MIRL

RWY 01: REIL. PAPI(P4L)—GA 3.0° TCH 35'. Road.

RWY 19: REIL. PAPI(P4L)—GA 3.0° TCH 35'. Trees.

**AIRPORT REMARKS:** Attended Mon-Sat 1400-2300Z†, Sun  
 1900-2300Z†. For svc after hrs call 731-352-7278. MIRL Rwy  
 01-19 preset med ints, to increase ints and ACTIVATE REIL Rwy  
 01 and Rwy 19—CTAF.

**WEATHER DATA SOURCES:** AWOS-3 133.275 (731) 352-2854.

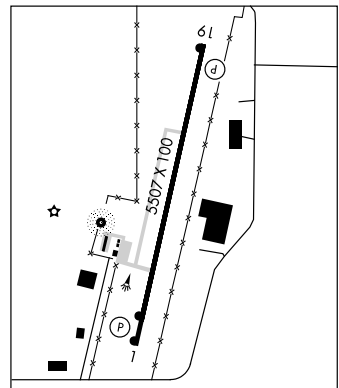
**COMMUNICATIONS:** CTAF/UNICOM 122.8

MEMPHIS CENTER APP/DEP CON 134.65.

**RADIO AIDS TO NAVIGATION:** NOTAM FILE MKL.

JACKS CREEK (L) VOR/DME 109.4 JKS Chan 31 N35°35.94'  
 W88°21.53' 348° 29.8 NM to fld. 630/02E.

HUNTINGDON NDB (MHW) 217 HZD N36°05.31' W88°28.01'  
 at fld.



**HURRICANE** N35°59.04' W85°48.49' NOTAM FILE BNA.  
 NDB (MHW) 256 SKN at Smithville Muni.

ATLANTA  
 L-25A

**JACKSBORO** N36°20.27' W84°09.66' NOTAM FILE BNA.  
 NDB (MHW) 204 JAU at Campbell Co. Unmonitored exc Mon-Sat. 1900-0300Z†. SHUTDOWN.

CINCINNATI  
 L-25B

**JACKSBORO**

**CAMPBELL CO** (JAU) 1 E UTC-5(-4DT) N36°20.05' W84°09.78'

**CINCINNATI**  
L-25B  
IAP

1180 B FUEL 100LL NOTAM FILE BNA  
RWY 05-23: H4000X75 (ASPH) S-25 MIRL 1.2% up NE  
RWY 05: REIL. PAPI(P2L)—GA 3.0° TCH 26'. Trees.  
RWY 23: REIL. PAPI(P2L)—GA 3.0° TCH 30'.

**AIRPORT REMARKS:** Attended Mon-Sat 1300-2200Z†. Parachute Jumping.

**WEATHER DATA SOURCES:** AWOS-3 124.975 (423) 566-6474.

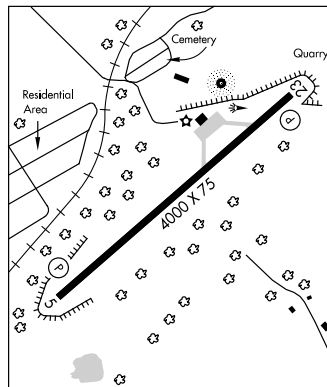
**COMMUNICATIONS:** CTAF/UNICOM 122.8

**ATLANTA CENTER APP/DEP CON** 133.6

**RADIO AIDS TO NAVIGATION:** NOTAM FILE TYS.

**VOLUNTEER (H) VORTAC** 116.4 VXV Chan 111 N35°54.29' W83°53.68' 336° 28.8 NM to fld. 1290/03W. HIWAS.

**JACKSBORO NDB (MHW)** 204 JAU N36°20.27' W84°09.66' at fld. NOTAM FILE BNA. SHUTDOWN.



**JACKS CREEK** N35°35.94' W88°21.53' NOTAM FILE MKL.

**MEMPHIS**  
L-161

(L) VOR/DME 109.4 JKS Chan 31 065° 8.7 NM to Beech River Rgnl. 630/02E.

RCO 122.1R 109.4T (JACKSON RADIO)

**JACKSON** N35°36.08' W88°54.91'

**MEMPHIS**  
H-6J, L-16H

RCO 122.2 122.65 127.15 (JACKSON RADIO)

**JACKSON**

**Mc KELLAR-SIPES RGNL** (MKL) 4 W UTC-6(-5DT) N35°35.99' W88°54.94'

**MEMPHIS**  
H-6J, L-16H  
IAP, AD

434 B S4 FUEL 100LL, JET A Class I, ARFF Index A NOTAM FILE MKL

RWY 02-20: H6006X150 (ASPH-GRVD) S-55, D-80, ST-102, DT-125 HIRL 0.4% up S

RWY 02: MALSR. PAPI(P4L).

RWY 20: REIL. PAPI(P4L). Tree.

RWY 11-29: H3538X100 (ASPH) S-27 MIRL

RWY 11: PAPI(P4L). Tree. RWY 29: PAPI(P4L). Tree.

**AIRPORT REMARKS:** Attended Mon-Fri 1200-0330Z†, Sat-Sun 1300-0230Z†. For attendant other hrs call 731-422-4486/394-6006. CLOSED to Department of Transportation certificated air carrier operations 0400-1330Z† except with prior approval from arpt management. CLOSED to unscheduled air carrier ops with more than 30 passenger seats except 24 hr PPR call arpt manager 731-423-0995. Air carrier operations involving aircraft with more than 9 passenger seats are not authorized in excess of 15 minutes before or after scheduled arrival or departure time without prior coordination with airport manager and confirmation that aircraft rescue and fire fighting services are available prior to arrival or departure. PPR for ground access to fld 0330-1200Z†, call 731-423-0995. Rwy 02-20 grooved 55' each side of centerline. Rwy 02 PAPI not coincidental with I-MLK Glideslope path. When twr closed ACTIVATE HIRL Rwy 02-20, MIRL Rwy 11-29 and MALSR Rwy 02-CTAF.

**WEATHER DATA SOURCES:** ASOS 119.325 (731) 424-0692.

**COMMUNICATIONS:** CTAF 127.15 UNICOM 122.95

**JACKSON RCO** 122.2 122.65 127.15 (JACKSON RADIO)

Ⓜ **MEMPHIS CENTER APP/DEP CON** 134.65

**JACKSON TOWER** 127.15 (1300-0100Z†) GND CON 120.9

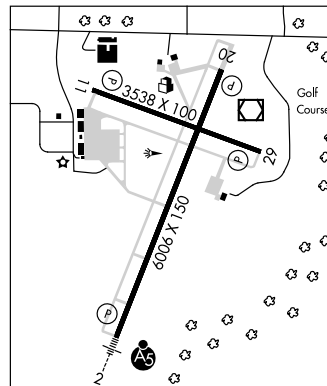
**AIRSPACE:** CLASS D svc 1300-0100Z† other times CLASS E.

**RADIO AIDS TO NAVIGATION:** NOTAM FILE MKL.

(T) VOR/DME 112.0 MKL Chan 57 N35°36.21' W88°54.63' at fld. 410/01W.

MERSY NDB (LOM) 394 MK N35°30.95' W88°57.42' 023° 5.4 NM to fld.

ILS 109.1 I-MKL Rwy 02. Class IE. LOM MERSY NDB.



**JACKSON CO** (See GAINESBORO)**JAMESTOWN MUNI** (2A1) 5 S UTC-6(-5DT) N36°20.98' W84°56.80'

CINCINNATI

1694 B FUEL 100LL NOTAM FILE BNA

L-25A

RWY 18-36: H3498X75 (ASPH) S-17, D-22 HIRL 0.5% up N

IAP

RWY 18: REIL. PAPI(P4L). Tree.

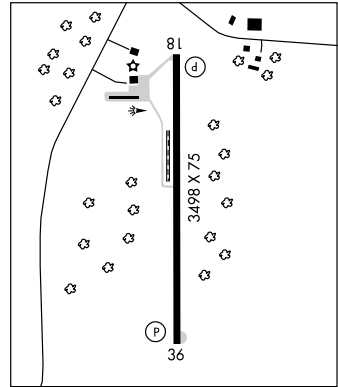
RWY 36: REIL. PAPI(P4L)—GA 4.0° TCH 22'. Tree.

**AIRPORT REMARKS:** Attended Mon-Sat 1400-2200Z†, Sun

1800-2200Z†. Parachute activity in/ovf arpt. ACTIVATE HIRL Rwy 18-36 and REIL Rwy 18 and Rwy 36—CTAF. PAPI Rwy 18 and Rwy 36 on continuously.

**COMMUNICATIONS:** CTAF/UNICOM 122.8

Ⓡ INDIANAPOLIS CENTER APP/DEP CON 124.625

**RADIO AIDS TO NAVIGATION:** NOTAM FILE BNA.LIVINGSTON (L) VORTAC 108.4 LVT Chan 21 N36°35.07'  
W85°10.00' 145° 17.6 NM to fld. 1020/02W.**JASPER** N35°03.58' W85°35.04' NOTAM FILE BNA.

ATLANTA

NDB (MHW) 382 APT at Marion Co-Brown Fld.

L-25A

**JASPER****MARION CO-BROWN FLD** (APT) 4 SE UTC-6(-5DT) N35°03.64' W85°35.12'

ATLANTA

641 B FUEL 100LL, JET A NOTAM FILE BNA

L-25A

RWY 04-22: H3500X75(ASPH) S-30 MIRL

IAP

RWY 04: REIL. SAVASI(S2L)—GA 3.5° TCH 26'. Tree.

RWY 22: REIL. SAVASI(S2L)—GA 3.5° TCH 22'. Trees. Rgt tfc.

**AIRPORT REMARKS:** Attended Mon-Sat 1400-2300Z†, Sun 1800-2300Z†. CLOSED on federal holidays. Svcs not avbl holidays. Deer on and in/ovf arpt. Ultralight activity on and in/ovf arpt. PAEW on and in/ovf Rwy 04-22. SAVASI Rwy 04 OTS indef. SAVASI Rwy 22 OTS indef.**COMMUNICATIONS:** CTAF/UNICOM 122.8

CHATTANOOGA APP/DEP CON 119.2 (1100-0450Z†)

ATLANTA CENTER APP/DEP CON 132.05 (0450-1100Z†)

**RADIO AIDS TO NAVIGATION:** NOTAM FILE CHA.CHOO CHOO (H) VORTAC 115.8 GQO Chan 105 N34°57.68'  
W85°09.20' 285° 22.1 NM to fld. 1030/01E. HIWAS.JASPER NDB (MHW) 382 APT N35°03.58' W85°35.04' at fld.  
NOTAM FILE BNA.**JEFFERSON** N36°06.63' W83°28.54' NOTAM FILE BNA.

CINCINNATI

NDB (MHW) 346 JXT 054° 6.4 NM to Moore-Murrell. NDB unusable byd 15 NM.

L-25B

**JOHN A BAKER FLD** (See HOHENWALD)**JOHN C. TUNE** (See NASHVILLE)**JOHNSON CO** (See MOUNTAIN CITY)

**JOHNSON CITY** (ØA4) 3 NM UTC-5(-4DT) N36°21.82' W82°18.54'

CINCINNATI

1550 NOTAM FILE BNA

L-25C

**RWY 04-22:** H3000X50 (ASPH) S-15

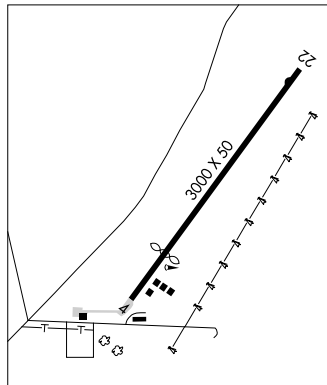
**RWY 04:** Thid dsplcd 800'. Trees. **RWY 22:** Trees.

**AIRPORT REMARKS:** Attended 1400-2200Z±. Mountain ridges E of arpt. 4390' within 9 mi. Rwy 04-22 pavement badly cracked.

**COMMUNICATIONS:** CTAF/UNICOM 122.8

**RADIO AIDS TO NAVIGATION:** NOTAM FILE BNA.

**HOLSTON MOUNTAIN (L) VORTAC** 114.6 HMV Chan 93 N36°26.22' W82°07.78' 247° 9.7 NM to fld. 4321/04W.



**KELSO** N35°08.04' W86°32.52' NOTAM FILE MKL.

ATLANTA

**NDB (MHW)** 358 TNY 195° 4.6 NM to Fayetteville Muni. NDB unmonitored 2300-1400Z±.

L-16J

**KNOXVILLE**

**KNOXVILLE DOWNTOWN ISLAND** (DKX) 3 SE UTC-5(-4DT) N35°57.83' W83°52.42'

ATLANTA

833 B S4 FUEL 100LL, JET A1 OX 1, 2, 3, 4 NOTAM FILE BNA

L-25B

**RWY 08-26:** H3499X74 (ASPH) S-22 MIRL

IAP

**RWY 08:** REIL. VASI(V2L)—GA 4.0°TCH 35'. Trees.

**RWY 26:** REIL. VASI(V2L)—GA 4.0°TCH 32'.

**AIRPORT REMARKS:** Attended 1200-1400Z±. 100LL avbl 24 hrs on self-svc. Geese on and invof arpt. Req acft departing Rwy 26 avoid turns over neighborhood located approximately 1 NM SW of arpt noise sensitive area. MIRL Rwy 08-26 and twy lgts and REILS Rwy 08 and Rwy 26 are preset on low ints; to increase ints ACTIVATE—CTAF.

**WEATHER DATA SOURCES:** AWOS-3 125.375 (865) 579-6151.

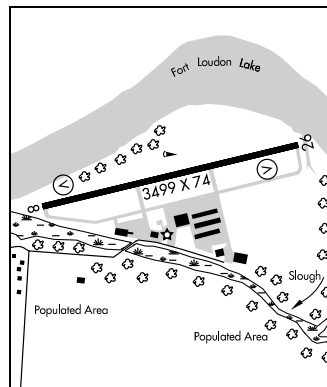
**COMMUNICATIONS:** CTAF 126.6 UNICOM 122.95

Ⓡ **KNOXVILLE APP/DEP CON** 123.9 **CLNC DEL** 121.7

**RADIO AIDS TO NAVIGATION:** NOTAM FILE TYS.

**VOLUNTEER (H) VORTAC** 116.4 VXV Chan 111 N35°54.29' W83°53.68' 019° 3.7 NM to fld. 1290/03W. **HIWAS.**

**ILS** 111.3 I-DKX Rwy 26. (Loc only)



**Mc GHEE TYSON** (TYS) 10 S UTC-5(-4DT) N35°48.66' W83°59.64'  
 981 B S4 FUEL 100LL, JET A, J8 OX 1 LRA Class I, ARFF Index C  
 NOTAM FILE TYS

**ATLANTA**  
 H-9A, 12G, L-25B  
 IAP, AD

**RWY 05L-23R:** H9005X150 (CONC-GRVD) S-90, D-200, ST-175,  
 DT-350, DDT-540 HIRL CL

**RWY 05L:** MALSR. TDZL. VASI(V4L)—GA 2.7°TCH 75'. Tree.  
 0.9% up.

**RWY 23R:** ALSF2. TDZL. VASI(V4L)—GA 3.0°TCH 56'. Rgt tfc.  
 0.3% down.

**RWY 05R-23L:** H9000X150 (ASPH-GRVD) S-75, D-200, ST-175,  
 DT-270 HIRL CL

**RWY 05R:** TDZL. REIL. PAPI(P4L)—GA 3.0°TCH 43'. Rgt tfc.  
 0.5% up.

**RWY 23L:** REIL. PAPI(P4L)—GA 3.0°TCH 55'. Thld dsplcd 400'. Tree.

**RUNWAY DECLARED DISTANCE INFORMATION**

**RWY 05R:** TORA-9000 TODA-9000 ASDA-8600 LDA-8600

**RWY 23L:** TORA-9000 TODA-9000 ASDA-9000 LDA-8600

**AIRPORT REMARKS:** Attended continuously. CAUTION: Birds on and in/ovf apt, increased Oct-Apr. Hold short line for Rwy 23L located slightly N of Twy A-8. Portion of Twy A near Rwy 5R apch end not visible from twr. Wide-bodied acft use care when turning onto Twy A from ramps 4, 5 and 6. PPR from Air National Guard for civil acft to use Twys G1, G2, G3, G4, and G South of Twy G5. PPR to use Twy G1/Rwy 5L underrun. Twy G5 and Twy G6 are unusable for mil acft. Contact 865-985-4371. Rwy 23L RVR touchdown. Pilots are requested to delay turns until after 2500' unless otherwise advised to avoid noise sensitive areas. Flight Notification Service (ADCUS) avbl.

**WEATHER DATA SOURCES:** ASOS (865) 981-4053. LLWAS.

**COMMUNICATIONS:** ATIS 128.35 UNICOM 122.95

RCO 122.3 122.2 (NASHVILLE RADIO)

Ⓡ **KNOXVILLE APP/DEP CON** 118.0 (051°-229°) 123.9 (230°-050°) 120.65 132.8

**KNOXVILLE TOWER** 121.2 **GND CON** 121.9 **CLNC DEL** 121.65

**AIRSPACE:** CLASS C svc continuous ctc APP CON

**RADIO AIDS TO NAVIGATION:** NOTAM FILE TYS.

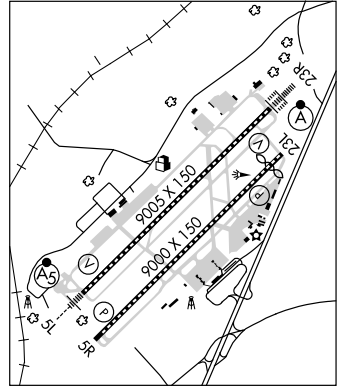
**VOLUNTEER (H) VORTAC** 116.4 VVX Chan 111 N35°54.29' W83°53.68' 224° 7.4 NM to fld. 1290/03W.  
 HIWAS.

**BENFI NDB (LOM)** 353 TY N35°44.53' W84°04.87' 049° 5.9 NM to fld.

**ILS 110.3 I-TYS** Rwy 05L. Class IA. LOM BENFI NDB. BC unusable.

**ILS 111.7 I-BUI** Rwy 23R. LOC unusable byd 15 NM blo 3,000' and byd 15° rgt of course.

ASR



**LAFAYETTE MUNI** (3M7) 2 W UTC-6(-5DT) N36°31.20' W86°03.48'

**ST LOUIS**  
 H-6K, 9A, L-16J  
 IAP

969 B S2 FUEL 100LL, JET A NOTAM FILE BNA

**RWY 01-19:** H5200X75 (ASPH) S-21, D-31 MIRL 0.5% up S

**RWY 01:** REIL. VASI(V2L)—GA 3.5°TCH 24'. Thld dsplcd 200'.

**RWY 19:** REIL. VASI(V2L)—GA 3.0°TCH 21'. P-line.

**AIRPORT REMARKS:** Attended Mon-Sat 1430-2300Z, Sun 1800-2300Z. For attendant after hrs call 615-666-4408.

ACTIVATE VASI Rwy 01 and 19—CTAF.

**COMMUNICATIONS:** CTAF/UNICOM 122.8

Ⓡ **NASHVILLE APP/DEP CON** 118.4

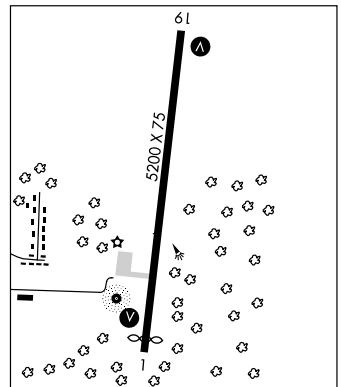
**RADIO AIDS TO NAVIGATION:** NOTAM FILE BWG.

**BOWLING GREEN (H) VORTACW** 117.9 BWG Chan

126 N36°55.73' W86°26.61' 141° 30.7 NM to fld.  
 565/02E.

**NDB (MHW)** 245 LFB N36°30.91' W86°03.66' at fld.

NOTAM FILE BNA.



**LAWRENCEBURG—LAWRENCE CO** (2M2) 3 NE UTC-6(-5DT) N35°14.06' W87°15.48'

ATLANTA  
H-6K, 9A, L-161  
IAP

936 B FUEL 100LL, JET A NOTAM FILE MKL  
RWY 17-35: H5003X100 (ASPH) S-15 MIRL

RWY 17: REIL. PAPI(P4L). Trees.  
RWY 35: REIL. PAPI(P4L). Pole.

**AIRPORT REMARKS:** Attended 1400-2300Z†. For after hrs svc contact 931-829-2652 or 931-242-8701.

**WEATHER DATA SOURCES:** AWOS-3 120.175 (931) 766-1585.

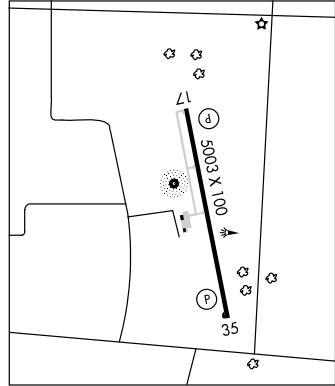
**COMMUNICATIONS:** CTAF/UNICOM 122.8

Ⓜ MEMPHIS CENTER APP/DEP CON 125.85  
GCO 121.725 (FLIGHT SERVICES)

**RADIO AIDS TO NAVIGATION:** NOTAM FILE MSL.

MUSCLE SHOALS (L) VORTACW 116.5 MSL Chan 112 N34°42.41' W87°29.49' 019° 33.6 NM to fld. 580/01E.

NDB (MHW) 269 LRT N35°14.13' W87°15.64' at fld.  
NOTAM FILE MKL. NDB unmonitored 2300-1400Z†. NDB unusable byd 25 NM.



**LEBANON MUNI** (M54) 2 SW UTC-6(-5DT) N36°11.42' W86°18.94'

ST LOUIS  
H-6K, 9A, L-161  
IAP

588 B S4 FUEL 100LL, JET A NOTAM FILE BNA  
RWY 01-19: H5000X100 (ASPH) S-24, D-37 MIRL 0.8% up S

RWY 01: REIL. PAPI(P2L). Thld dsplcd 400'. Trees.  
RWY 19: REIL. PAPI(P2L). Thld dsplcd 500'. Road.

RWY 04-22: 1801X150 (TURF)

RWY 22: Trees.

**RUNWAY DECLARED DISTANCE INFORMATION**

RWY 01: TORA-5000 TODA-5000 ASDA-4680 LDA-4527  
RWY 19: TORA-5000 TODA-5000 ASDA-4847 LDA-4527

**AIRPORT REMARKS:** Attended 1300-0100Z†, CLOSED Thanksgiving, Christmas and New Years day. For svc after hrs call 615-444-0031. Bird activity on and inof arpt. Rwy 04-22 marked with 3' white cones. Rwy 04-22 dsplcd thlds marked with three white cones. Rwy 01 PAPI OTS indef.

**WEATHER DATA SOURCES:** AWOS-3 118.325 (615) 444-5778.

**COMMUNICATIONS:** CTAF/UNICOM 122.725

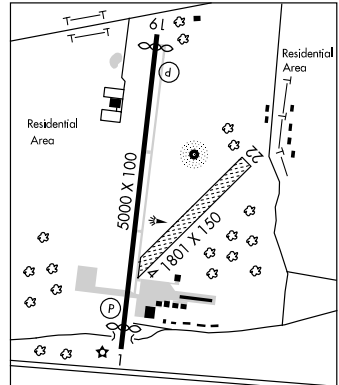
Ⓜ NASHVILLE APP/DEP CON 118.4

GCO 135.075 (NASHVILLE CLNC)

**RADIO AIDS TO NAVIGATION:** NOTAM FILE BNA.

NASHVILLE (H) VORTAC 114.1 BNA Chan 88 N36°08.22' W86°41.09' 082° 18.2 NM to fld. 570/02W.

NDB (MHW) 414 JUE N36°11.53' W86°18.83' at fld. NDB unmonitored 0300-1200Z†.



**LEWISBURG****ELLINGTON** (LUG) 3 N UTC-6(-5DT) N35°30.42' W86°48.23'

717 B S4 FUEL 100LL, JET A NOTAM FILE MKL

**RWY 02-20:** H5002X75 (ASPH) S-28, D-41 MIRL**RWY 02:** REIL. SAVASI(S2L)—GA 4.0°TCH 28'. Trees.**RWY 20:** REIL. SAVASI(S2L)—GA 3.5°TCH 21'. Trees.**AIRPORT REMARKS:** Attended Mon-Sat 1400-2300Z†, Sun 1900-2300Z†.**WEATHER DATA SOURCES:** AWOS-3 135.775 (931) 270-1014.**COMMUNICATIONS:** CTAF/UNICOM 122.8

MEMPHIS CENTER APP/DEP CON 126.75

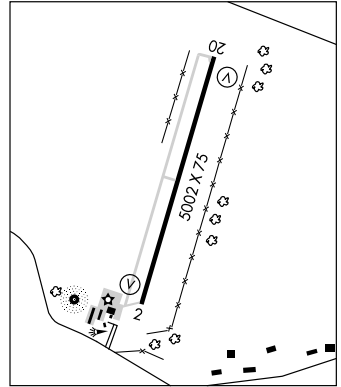
**RADIO AIDS TO NAVIGATION:** NOTAM FILE BNA.

SHELBYVILLE (L) VOR/DME 109.0 SYI Chan 27 N35°33.72'

W86°26.35' 261° 18.2 NM to fld. 814/01W.

VERONA NDB (MHW) 251 LUG N35°30.03' W86°48.58' at fld.

NOTAM FILE MKL. Unmonitored 0100-1300Z†.

ATLANTA  
H-6K, 9A, L-16J  
IAP**LEXINGTON-PARSONS****BEECH RIVER RGNL** (PVE) 5 NW UTC-6(-5DT) N35°39.38' W88°11.72'

488 B FUEL 100LL, JET A NOTAM FILE MKL

**RWY 01-19:** H6000X100 (CONC) S-45, D-60 MIRL 0.7% up N**RWY 01:** REIL. PAPI(P2L)—GA 3.0°TCH 40'.**RWY 19:** REIL. PAPI(P2L)—GA 3.0°TCH 40'.**AIRPORT REMARKS:** Attended Mon-Sat 1400-2300Z†, Sun 1900-2100Z†.**WEATHER DATA SOURCES:** AWOS-3 118.125 (731)845-5738.**COMMUNICATIONS:** CTAF/UNICOM 123.0

Ⓜ MEMPHIS CENTER APP/DEP CON 125.85

**RADIO AIDS TO NAVIGATION:** NOTAM FILE MKL.

JACKS CREEK (L) VOR/DME 109.4 JKS Chan 31 N35°35.94' W88°21.53' 065° 8.7 NM to fld. 630/02E.

MEMPHIS  
H-6J, L-16I  
IAP**LINDEN****PERRY CO** (M15) 3 SW UTC-6(-5DT) N35°35.75' W87°52.60'

740 B NOTAM FILE MKL

**RWY 18-36:** H3600X75 (ASPH) S-23 LIRL**RWY 18:** REIL. PAPI(P2L). Trees.**RWY 36:** REIL. PAPI(P2L). Trees.**AIRPORT REMARKS:** Unattended. CLOSED nights indefinitely. Rwy 18-36

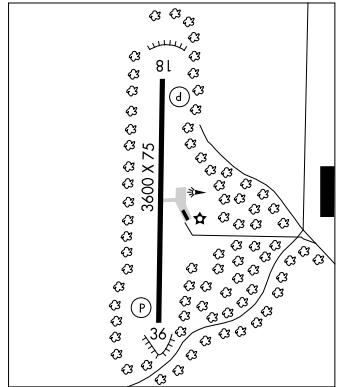
GWT single wheel limited to 17000 lbs by arpt manager. Arpt bcn

OTS indef. Rwy 18 and Rwy 36 REIL OTS indef.

**COMMUNICATIONS:** CTAF 122.9**RADIO AIDS TO NAVIGATION:** NOTAM FILE MKL.

JACKS CREEK (L) VOR/DME 109.4 JKS Chan 31 N35°35.94'

W88°21.53' 088° 23.6 NM to fld. 630/02E.

ATLANTA  
L-16I**LIVINGSTON** N36°35.07' W85°10.00' NOTAM FILE BNA.

(L) VORTAC 108.4 LVT Chan 21 216° 12.4 NM to Livingston Muni. 1020/2W.

RC0 122.1R 108.4T (NASHVILLE RADIO)

ST. LOUIS  
H-9A, L-25A



**LIVINGSTON MUNI** (8A3) 2 NE UTC-6(-5DT) N36°24.81' W85°18.63'

ST LOUIS

1372 B S2 FUEL 100LL, JET A1 NOTAM FILE BNA

H-9A, L-25A

RWY 03-21: H5152X75 (ASPH) S-14, D-21 MIRL

IAP

RWY 03: REIL. VASI(V2L). Thld dspcd 145'. Trees.

RWY 21: REIL. SAVASI(S2L)—GA 4.0°TCH 21'. Trees.

**AIRPORT REMARKS:** Attended 1300Z†-dusk. After hours call for manager 931-823-1158 for svc. Parachute Jumping. Ultralight activity invof arpt.

**WEATHER DATA SOURCES:** AWOS-3 126.175 (931) 823-3329.

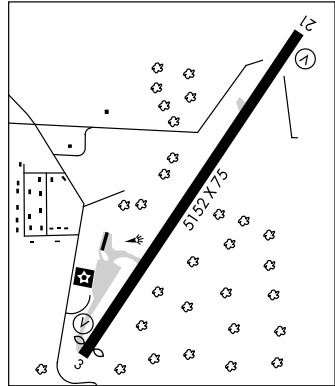
**COMMUNICATIONS:** CTAF/UNICOM 122.8

RCO 122.1R 108.4T (NASHVILLE RADIO)

Ⓡ INDIANAPOLIS CENTER APP/DEP CON 124.625

**RADIO AIDS TO NAVIGATION:** NOTAM FILE BNA.

(L) VORTAC 108.4 LVT Chan 21 N36°35.07' W85°10.00'  
216° 12.4 NM to fld. 1020/O2W.



**LOVELL FLD** (See CHATTANOOGA)

**MADISONVILLE** N35°32.70' W84°22.98' NOTAM FILE BNA.

ATLANTA

NDB (MHW) 361 MNV at Monroe Co.

L-25B

**MADISONVILLE**

**MONROE CO** (MNV) 2 NW UTC-5(-4DT) N35°32.71' W84°22.82'

ATLANTA

1031 B S4 FUEL 100LL, JET A1+ NOTAM FILE BNA

L-25B

RWY 05-23: H3641X75 (ASPH) S-22, D-35 MIRL 0.8% up SW

IAP

RWY 05: REIL. PAPI(P2L)—GA 3.0°TCH 20'. Tree.

RWY 23: REIL. PAPI(P2L)—GA 3.0°TCH 20'. Thld dspcd 140'. Tree.

**AIRPORT REMARKS:** Attended 1300-2200Z†. Arpt unattended Christmas day.

**WEATHER DATA SOURCES:** AWOS-3 118.475 (423) 442-6170.

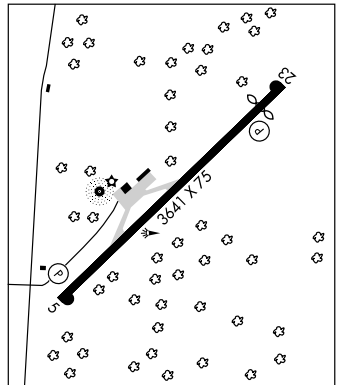
**COMMUNICATIONS:** CTAF/UNICOM 123.0

Ⓡ KNOXVILLE APP/DEP CON 123.9

**RADIO AIDS TO NAVIGATION:** NOTAM FILE CSV.

HINCH MOUNTAIN (L) VORTAC 117.6 HCH Chan 123 N35°46.86'  
W84°58.71' 118° 32.5 NM to fld. 3040/O2W. HIWAS.

MADISONVILLE NDB (MHW) 361 MNV N35°32.70' W84°22.98'  
at fld. NOTAM FILE BNA.



**MARION CO-BROWN FLD** (See JASPER)

**MARK ANTON** (See DAYTON)

**MARTIN CAMPBELL FLD** (See COPPERHILL)

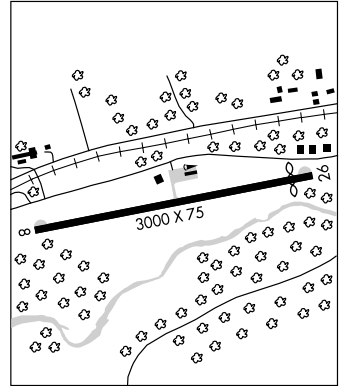
**MAURY CO** (See COLUMBIA/MOUNT PLEASANT)

**Mc GHEE TYSON** (See KNOXVILLE)

**McKELLAR-SIPES RGNL** (See JACKSON)

**McKINNON****HOUSTON CO** (M93) 0 W UTC-6(-5DT) N36°19.00' W87°55.00'ST LOUIS  
L-161

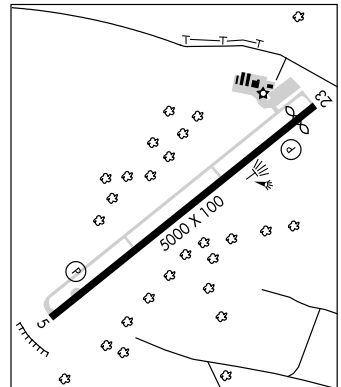
370 NOTAM FILE MKL

**RWY 08-26:** H3000X75 (ASPH) S-11, D-24**RWY 08:** Tree. **RWY 26:** Thld dspcld 210'. Trees.**AIRPORT REMARKS:** Unattended. Rwy 08-26 pavement cracking and grass growing in cracks.**COMMUNICATIONS:** CTAF 122.9**RADIO AIDS TO NAVIGATION:** NOTAM FILE CKV.**CLARKSVILLE (T) VOR/DME** 110.6 CKV Chan 43 N36°37.32'  
W87°24.76' 234° 30.5 NM to fld. 540/01W.**McMINN CO** (See ATHENS)**McMINNVILLE****WARREN CO MEML** (RNC) 3 W UTC-6(-5DT) N35°41.92' W85°50.63'ATLANTA  
H-9A, L-25A  
IAP

1032 B S4 FUEL 100LL, JET A NOTAM FILE BNA

**RWY 05-23:** H5000X100 (ASPH) S-29, D-48 MIRL**RWY 05:** REIL. PAPI(P4L). Trees.**RWY 23:** REIL. PAPI(P4L). Thld dspcld 290'. Trees.**AIRPORT REMARKS:** Attended 1400-0100Z±. CLOSED Christmas. For svc after hrs call 931-668-7050. MIRL Rwy 05-23 preset on low; to increase ints ACTIVATE—CTAF.**WEATHER DATA SOURCES:** AWOS-3 135.525 (931) 668-7056.**COMMUNICATIONS:** CTAF/UNICOM 122.8**MEMPHIS CENTER APP/DEP CON** 126.75**GCO** 121.725 (FLIGHT SERVICES)**RADIO AIDS TO NAVIGATION:** NOTAM FILE BNA.**SHELBYVILLE (L) VOR/DME** 109.0 SYI Chan 27 N35°33.72'

W86°26.35' 075° 30.3 NM to fld. 814/01W.

**WARRI NDB (MHW)** 209 RN N35°45.15' W85°45.85' 232° 5.1  
NM to fld. NDB unmonitored.**ILS** 111.5 I-RNC Rwy 23. LOM WARRI NDB. LOC only.**MEMPHIS****GENERAL DEWITT SPAIN** (MØ1) 6 NW UTC-6(-5DT) N35°12.04' W90°03.24'MEMPHIS  
L-16H  
IAP

225 B S4 FUEL 100LL, JET A+ OX1, 3, 4 NOTAM FILE MKL

**RWY 17-35:** H3800X75 (ASPH) S-25 MIRL**RWY 17:** REIL. PAPI(P2L)—GA 3.0° TCH 31'. Trees. Rgt tfc.**RWY 35:** REIL. PAPI(P2L)—GA 3.0° TCH 40'. Tree.**AIRPORT REMARKS:** Attended Mon-Fri 1300-2330Z±, Sat-Sun 1400-2230Z±. Arpt unattended Thanksgiving and Christmas. Numerous radio towers 1 mile NE of airport—849' MSL (608' AGL). Fixed-wing tkf/ldg prohibited from/to grass areas.**COMMUNICATIONS:** CTAF/UNICOM 122.7

Ⓡ MEMPHIS APP CON 119.1 Ⓡ MEMPHIS DEP CON 124.65

**RADIO AIDS TO NAVIGATION:** NOTAM FILE MEM.**MEMPHIS (H) VORTAC** 117.5 MEM Chan 122 N35°00.91' W89°58.99' 342° 11.7 NM to fld. 360/01E.**SPAIN NDB (MHW)** 414 SPQ N35°12.07' W90°03.07' at fld. NOTAM FILE MKL. VFR only.

**MEMPHIS INTL** (MEM) 3 S UTC-6(-5DT) N35°02.55' W89°58.60'

**MEMPHIS**  
H-6J, L-186  
IAP, AD

341 B S4 FUEL 100LL, JET A OX 1, 2 LRA ARFF Index—See Remarks  
NOTAM FILE MEM

**RWY 18C-36C:** H11120X150 (CONC-GRVD) S-125, D-210, ST-175, DT-458, DDT-873 HIRL CL

**RWY 18C:** MALSR. TDZL. Pole. 0.7% up.

**RWY 36C:** ALSF2. TDZL. Rgt tfc. 0.5% down.

**RWY 18R-36L:** H9320X150 (CONC-GRVD) S-125, D-210, ST-175, DT-458, DDT 873 HIRL CL

**RWY 18R:** MALSR. TDZL. Rgt tfc.

**RWY 36L:** ALSF2. TDZL. PAPI (P4L). Road. 0.6% down.

**RWY 18L-36R:** H9000X150 (CONC-GRVD) S-125, D-210, ST-175, DT-458, DDT-873 HIRL CL

**RWY 18L:** MALSR. TDZL. PAPI(P4L)—GA 3.0° TCH 73'. 0.6% up.

**RWY 36R:** ALSF2. TDZL. PAPI(P4R)—GA 3.0° TCH 69'. Antenna. 0.6% down.

**RWY 09-27:** H8946X150 (CONC-GRVD) S-125, D-178, ST-175, DT-602, DDT 870 HIRL CL

**RWY 09:** MALSR. Pole.

**RWY 27:** MALSR. PAPI(P4L)—GA 3.0° TCH 65'. Pole. 0.6% down.

**LAND AND HOLD SHORT OPERATIONS**

LANDING	HOLD SHORT POINT	DIST AVBL
RWY 27	Twy N	8450

**RUNWAY DECLARED DISTANCE INFORMATION**

- RWY 09:** TORA-8946 TODA-8946 ASDA-8946 LDA-8946
- RWY 18C:** TORA-11120 TODA-11120 ASDA-11120 LDA-11120
- RWY 18R:** TORA-9320 TODA-9320 ASDA-9320 LDA-9127
- RWY 27:** TORA-8946 TODA-8946 ASDA-8946 LDA-8946
- RWY 36L:** TORA-9320 TODA-9320 ASDA-9320 LDA-9320
- RWY 36C:** TORA-11120 TODA-11120 ASDA-11120 LDA-11120

**AIRPORT REMARKS:** Attended continuously. If possible all acft conduct gnd ops with transponders on. Extensive construction on arpt. Large flocks of birds invof arpt. Read back all hold short instructions required. Arpt CLOSED to C5 and larger exc PPR arpt manager 901-922-8117. Rwy 09 touchdown and rollout runway visual range avbl. Rwy 27 touchdown and rollout runway visual range avbl. Rwy 18C touchdown, midfield and rollout runway visual range avbl. Rwy 36C touchdown, midfield and rollout runway visual range avbl. Rwy 18L touchdown, midfield and rollout runway visual range avbl. Rwy 36R touchdown, midfield and rollout runway visual range avbl. Single belly twin tandem ldg gear—max weight 621,000 lbs. PPR for taxi clnc on Twy N north of Twy V, Twy S north of Twy V and Twy C north of Twy V ctc Federal Express Ramp Twr on frequency 131.5. Helicopter ops prohibited to/from terminal bldg. Twy N North of Twy V, Twy C North of Twy V and Twy S North of Twy V designated as Non-Movement Areas. Large and Heavy Eastbound acft on Twy V for Rwy 27 Hold Short at minimum thrust area sign. Twy V between Twy B and AER 27 restricted to acft with wingspans of 171 ft 6 inches or less. Twy V between Twy S and Twy Y restricted to acft with tail height less than 65 ft 10 inches. Portions of Twy A east of Twy A-1 not visible from twr. Rwy 36R ALSF2 unmonitored. Class I, ARFF Index C. Index D ARFF equipment avbl 24 hrs per day, 7 days per week. Flight Notification Service (ADCUS) available. NOTE: See Special Notices—Noise Abatement Procedures and Continuous Power Facilities.

**WEATHER DATA SOURCES:** ASOS (901) 332-3679. TDWR.

**COMMUNICATIONS:** D-ATIS 127.75 UNICOM 122.95

RCO 123.65 122.2 (JACKSON RADIO) RCO 122.1R 117.5T (JACKSON RADIO)

**(R) APP CON** 119.1 (176°-355°) 125.8 (356°-175°)

**TOWER** 118.3 (Rwy 09-27) 119.7 (Rwy 18L-36R and Rwy 18C-36C) 128.425 (Rwy 18R-36L)

**GND CON** 121.0 (Rwys 09-27) 121.9 (Rwy 18L-36R, and Rwy 18C-36C) 121.65 (Rwy 18R-36L) **CLNC DEL** 125.2

**(R) DEP CON** 124.65 (176°-355°) 124.15 (356°-175°)

**AIRSPACE:** CLASS B See VFR Terminal Area Chart.

**RADIO AIDS TO NAVIGATION:** NOTAM FILE MEM.

(H) **VORTAC** 117.5 MEM Chan 122 N35°00.91' W89°58.99' 010° 1.7 NM to fld. 360/01E.

**ELVIS NDB (MHW/LOM)** 287 ME N35°03.69' W90°04.30' 103° 4.8 NM to fld. NDB unusable byd 15 NM.

**ILS** 109.5 I-MEM Rwy 09. Class IA. LOM ELVIS NDB. LOC unusable byd 25° left of course. OM/NDB unusable byd 15 NM. LOC unusable byd 20° right of course.

**ILS** 111.95 I-SDU Rwy 18C. Class IE.

**ILS/DME** 108.9 I-OHN Chan 26 Rwy 36L. Class IIIE. BC unusable.

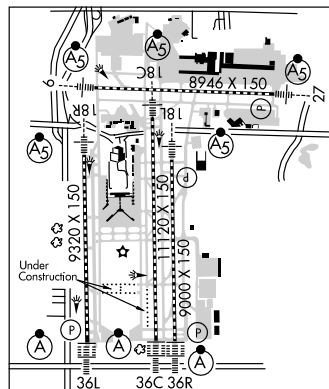
**ILS** 109.9 I-OOI Rwy 18R. Class IB.

**ILS** 108.7 I-JIM Rwy 27. LOC unusable byd 20° left of course.

**ILS/DME** 111.15 I-EXS Chan 48(Y) Rwy 18L. Class IB.

**ILS/DME** 111.35 I-MYO Chan 50(Y) Rwy 36R. Class IIIE.

**ILS/DME** 110.5 I-TSE Chan 42 Rwy 36C. Class IIIE.



**MERSY** N35°30.95' W88°57.42' NOTAM FILE MKL.  
NDB (LOM) 394 MK 020° 5.4 NM to McKellar-Sipes Rgnl.

MEMPHIS

**MILLINGTON**

**CHARLES W. BAKER** (2M8) 4 SW UTC-6(-5DT) N35°16.74' W89°55.89'

MEMPHIS

247 B FUEL 100LL NOTAM FILE MKL

L-16H

RWY 18-36: H3500X75 (ASPH) S-25 MIRL

IAP

RWY 18: REIL. PAPI(P2L)—GA 4.0° TCH 40'. Tree.

RWY 36: REIL. PAPI(P2L)—GA 4.0° TCH 40'. Tree. Rgt tfc.

RWY 18U-36U: H1600X75 (ASPH) S-4

RWY 18U: Tree. RWY 36U: Trees.

**AIRPORT REMARKS:** Attended 1400-2230Z†. Unattended Thanksgiving and Christmas. Fixed-wing tkr/ldg prohibited from/to grass areas. Rwy 18U-36U for ultralgt acft only. Rwy 18U-36U centerline stripes only.

**COMMUNICATIONS:** CTAF/UNICOM 122.8

Ⓡ MEMPHIS APP CON 125.8 Ⓡ MEMPHIS DEP CON 124.15

**RADIO AIDS TO NAVIGATION:** NOTAM FILE MEM.

MEMPHIS (H) VORTAC 117.5 MEM Chan 122 N35°00.91' W89°58.99' 008° 16.0 NM to fld. 360/01E.

MILLINGTON NDB (MHW) 232 MIG N35°16.83' W89°55.98' at fld. NOTAM FILE MKL. VFR only.

**MILLINGTON RGNL JETPORT** (NQA) 1 NE UTC-6(-5DT) N35°21.40' W89°52.22'

MEMPHIS

320 B S4 FUEL 100LL, JET A+ OX 4 ARFF Index—See Remarks  
NOTAM FILE NQA.

H-6J, L-16H

RWY 04-22: H8000X200 (ASPH-CONC-GRVD) S-150, D-170,

IAP

ST-175, DT-309 HIRL

RWY 04: REIL. PAPI(P4L)—GA 3.0° TCH 73'. 0.5% up.

RWY 22: MALSR. REIL. PAPI(P4L)—GA 3.0° TCH 73'. Rgt tfc. 0.5% down.

**AIRPORT REMARKS:** Attended continuously Mon-Fri, Sat-Sun 1130-0100Z†. For svc after hrs call FBO 901-873-4144. Class IV, ARFF Index A. Index D avbl with prior notice. Rwy 04-22 first 1000 ft both ends and 3000 ft of NE portion not grvd. Twy B closed to air carrier ops. Rwy 22 REIL OTS indef. HIRL Rwy 04-22 and MALSR Rwy 22 preset low ints, to increase ints and ACTIVATE MALSR Rwy 22 and REIL Rwy 04 and Rwy 22—CTAF.

**WEATHER DATA SOURCES:** AWOS-3 118.925 (901) 873-3630.

**COMMUNICATIONS:** CTAF 120.25 UNICOM 122.95

Ⓡ MEMPHIS APP CON 119.1 126.7 (176°-355°) 125.8 120.07 120.925 (356°-175°)

TOWER 120.25 (Mon 1500-0800Z†, Tue-Fri 1130-0800Z†,

Sat-Sun 1130-0100Z†) GND CON 121.375

Ⓡ MEMPHIS DEP CON 124.65 (176°-355°) 121.0 124.15 (356°-175°)

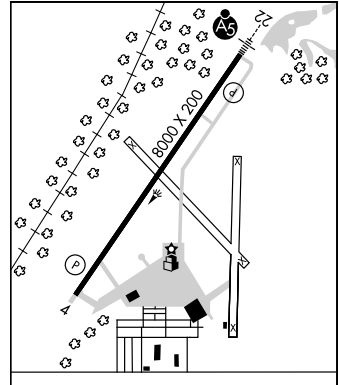
**AIRSPACE:** CLASS D svc (Mon 1500-0800Z†, Tue-Fri 1130-0800Z†, Sat-Sun 1130-0100Z†) other times CLASS G.

**RADIO AIDS TO NAVIGATION:** NOTAM FILE MEM.

MEMPHIS (H) VORTAC 117.5 MEM Chan 122 N35°00.91' W89°58.99' 014° 21.2 NM to fld. 360/01E.

NDB (MHW) 232 MIG N35°16.83' W89°55.98' 029° 5.6 NM to fld. NOTAM FILE MKL. VFR only.

ILS/DME 109.75 I-NQA Chan 34(Y) Rwy 22. Class IE. Unmonitored when twr clsd.



**MOCCA** N36°33.33' W82°19.08' NOTAM FILE TRI.

CINCINNATI

NDB (LOM) 299 TR 226° 6.5 NM to Tri-Cities Rgnl TN/VA. Unmonitored when twr clsd.

L-25C

**MONROE CO** (See MADISONVILLE)

**MOORE-MURRELL** (See MORRISTOWN)

**MORRISTOWN**

**MOORE-MURRELL** (MOR) 4 SW UTC-5(-4DT) N36°10.76' W83°22.53'

**CINCINNATI**  
H-9B, 12G, L-25B  
IAP

1313 B S4 **FUEL** 100LL, JET A NOTAM FILE BNA  
**RWY 05-23:** H5717X100 (ASPH) S-25 MIRL 0.7% up SW  
**RWY 05:** REIL. MALS F. VASI(V4L)—GA 3.0° TCH 47'. Tree.  
**RWY 23:** REIL. VASI(V2L)—GA 3.0° TCH 53'. P-line.  
**AIRPORT REMARKS:** Attended 1300Z‡-dusk. Deer on and in/ovf arpt.  
 MALS F ots indef. ACTIVATE VASI Rwy 05—CTAF.  
**WEATHER DATA SOURCES:** AWOS-3 126.725 (423) 587-5886.  
**COMMUNICATIONS:** CTAF/UNICOM 122.8

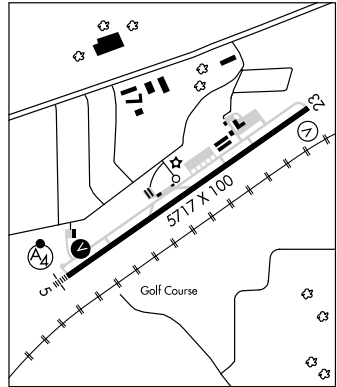
Ⓡ **KNOXVILLE APP/DEP CON** 132.8

**RADIO AIDS TO NAVIGATION:** NOTAM FILE RDU.

**SNOWBIRD (L) VORTAC** 108.8 SOT Chan 25 N35°47.41'  
 W83°03.14' 330° 28.1 NM to fld. 4239/04W.

**JEFFERSON NDB (MHW)** 346 JXT N36°06.63' W83°28.54'  
 054° 6.4 NM to fld. NOTAM FILE BNA.

**SDF/DME** 109.5 MOR Chan 32 Rwy 05. (Unmonitored  
 0200-1200Z‡)



**MOUNTAIN CITY**

**JOHNSON CO** (6A4) 4 S UTC-5(-4DT) N36°25.07' W81°49.51'

**CINCINNATI**  
L-25C  
IAP

2240 S2 **FUEL** 100LL, JET A NOTAM FILE BNA  
**RWY 06-24:** H4498X75 (ASPH) S-26, D-37  
**RWY 06:** Tree. Rgt tfc. **RWY 24:** P-line.

**AIRPORT REMARKS:** Attended 1400-2200Z‡. Other hrs by request. Bird  
 and deer activity in/ovf arpt. Mountainous terrain; high peaks all  
 quadrants. Ngt ops not recommended for transient t/c due to  
 terrain. For FBO svc call 423-727-1223.

**WEATHER DATA SOURCES:** AWOS-3 126.225 (423) 727-4365.

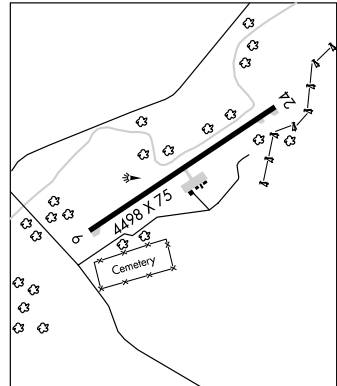
**COMMUNICATIONS:** CTAF/UNICOM 122.7

**TRI CITY APP/DEP CON** 134.425 (1100-0500Z‡)

**ATLANTA CENTER APP/DEP CON** 125.15 (0500-1100Z‡)

**RADIO AIDS TO NAVIGATION:** NOTAM FILE BNA.

**HOLSTON MOUNTAIN (L) VORTAC** 114.6 HMV Chan 93 N36°26.22'  
 W82°07.78' 098° 14.8 NM to fld. 4321/04W.



**MURFREESBORO MUNI** (MBT) 2 N UTC-6(-5DT) N35°52.65' W86°22.65'

ATLANTA

614 B S4 FUEL 100, JET A OX 2, 4 NOTAM FILE BNA

L-16J

RWY 18-36: H3898X100 (ASPH) S-30 MIRL 0.4% up S

IAP

RWY 18: REIL. SAVASI(S2L)—GA 3.0° TCH 21'. Tree.

RWY 36: REIL. SAVASI(S2R)—GA 3.5° TCH 24'. Trees.

**AIRPORT REMARKS:** Attended Apr-Oct Mon-Sat 1330-0130Z†, Sun 1500-0130Z†, Nov-Mar Mon-Sat 1330-0030Z†, Sun 1500-0030Z†. General arpt information call 615-848-3254, for emerg or after hrs svc call 615-849-6031. Rwy 36 designated calm wind rwy. Extensive student flight training 1400-2300Z†. Standard tfc pattern required of all acct. Rwy 18 and 36 REIL OTS indef.

**WEATHER DATA SOURCES:** AWOS-3 133.975 (615) 849-2622.

**COMMUNICATIONS:** CTAF/UNICOM 122.7

Ⓡ NASHVILLE APP/DEP CON 118.4

GCD 135.075 (NASHVILLE CLNC)

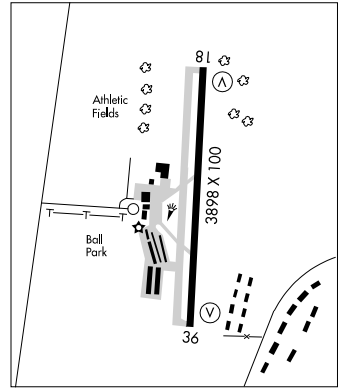
**RADIO AIDS TO NAVIGATION:** NOTAM FILE BNA.

**SHELBYVILLE (L) VOR/DME** 109.0 SYI Chan 27 N35°33.72'

W86°26.35' 010° 19.1 NM to fld. 814/01W.

**WALTER HILL NDB (MHW)** 371 FQW N35°57.67' W86°22.26'

186° 5.0 NM to fld.



**MUSIC** N36°26.94' W86°59.63' NOTAM FILE BNA.

ST LOUIS

NDB (MHW) 279 ON 037° 6.4 NM to Springfield Robertson Co.

L-16J

**NALLY DUNSTON** N35°59.70' W89°24.35' NOTAM FILE MKL.

MEMPHIS

NDB (MHW) 343 DNT at Dyersburg Rgnl. NDB unmonitored Mon-Fri 0100-1300Z†,

L-16H

Sat-Sun 2300-1400Z†. SHUTDOWN.

## NASHVILLE

**CORNELIA FORT AIRPARK** (M88) 5 NE UTC-6(-5DT) N36°11.42' W86°41.98'

ST LOUIS

418 S4 FUEL 100LL, JET A OX 2,4 TPA-1000(582) NOTAM FILE BNA

L-16J

RWY 04-22: H3500X50 (ASPH) LIRL (NSTD)

RWY 04: Tree. Rgt tfc. RWY 22: Tree.

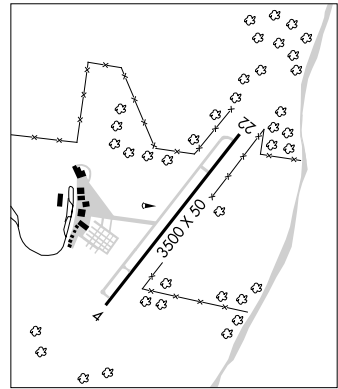
**AIRPORT REMARKS:** Attended 1300Z†-dusk. No svcs avbl Christmas day. Rwy 04-22 NSTD LIRL-NSTD height and thld lgt location. Enter rgt tfc pattern Rwy 04 from NW at 1100 ft (MSL); ctc Nashville apch con to avoid Nashville Intl tfc. Dep tfc pattern Rwy 04 W to N; otherwise ctc Nashville apch con for clnc thru area. Enter left tfc for Rwy 22 from NW at 1100 ft (MSL); ctc Nashville apch con to avoid Nashville Intl tfc. Dep tfc pattern Rwy 22 to the W to N; otherwise ctc Nashville apch con for clnc thru area.

**COMMUNICATIONS:** CTAF/UNCOM 123.075

**RADIO AIDS TO NAVIGATION:** NOTAM FILE BNA.

**NASHVILLE (H) VORTAC** 114.1 BNA Chan 88 N36°08.22'

W86°41.09' 349° 3.3 NM to fld. 570/02W.



**JOHN C TUNE** (JWN) 1 NW UTC-6(-5T) N36°10.94' W86°53.20'

ST LOUIS

495 B S3 FUEL 100LL, JET A+ OX 2,3 TPA-1495(1000) NOTAM FILE BNA

H-6K, 9A, L-16I

RWY 02-20: H5500X100 (ASPH) S-24 MIRL 0.7% up NE

IAP

RWY 02: REIL. PAPI(P4L)—GA 3.0°TCH 32'.

RWY 20: REIL. PAPI(P4L)—GA 3.0°TCH 50'. Thld dspcd 500'. Hill.  
Rgt tfc.

**AIRPORT REMARKS:** Attended continuously. Bird activity invof arpt. Deer invof arpt. Rwy 20 preferred calm wind rwy. MIRL Rwy 02-20 preset low ints SS-SR, to increase ints and ACTIVATE SR-SS—CTAF. ACTIVATE REIL Rwy 02 and Rwy 20 and wty lgts—CTAF.

**WEATHER DATA SOURCES:** AWOS-3 127.075 1 (800) 645-6753. (615) 350-6222.

**COMMUNICATIONS:** CTAF/UNICOM 122.7

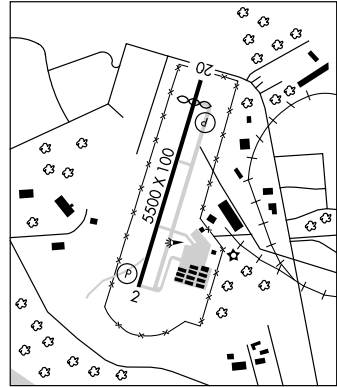
Ⓡ NASHVILLE APP/DEP CON 119.35 CLNC DEL 124.55

**RADIO AIDS TO NAVIGATION:** NOTAM FILE BNA.

NASHVILLE (H) VORTAC 114.1 BNA Chan 88 N36°08.22'  
W86°41.09' 288° 10.2 NM to fld. 570/02W.

ILS/DME 110.3 I-JWN Chan 40 Rwy 20. LOC  
unmonitored Fri-Sat 0600-1100Z‡.

**COMM/NAV/WEATHER REMARKS:** Frequency bleedover occurs on all frequencies 1.75 NM N of Rwy 02-20.



**NASHVILLE INTL** (BNA) 5 SE UTC-6(-5DT) N36°07.47' W86°40.69'  
599 B S4 FUEL 100LL, JET A OX 2, 4 LRA Class I, ARFF Index C

**ST LOUIS**  
H-6K, 9A, L-16J  
IAP, AD

NOTAM FILE BNA  
**RWY 13-31:** H11030X150 (ASPH-CONC) S-75, D-175,  
DT-250 HIRL  
**RWY 13:** REIL. VASI(V6L)—Upper GA 3.25° TCH 113.6'. Lower GA  
2.75° TCH 43.5'. Thld dsplcd 801'. Trees. 0.7% up.  
**RWY 31:** REIL. Thld dsplcd 741'. Tree.  
**RWY 02C-20C:** H8001X150 (CONC-GRVD) S-75, D-209, ST-175,  
DT-350 HIRL  
**RWY 02C:** MALSR. SAVASI(S2L)—GA 3.0° TCH 40'. 0.5% up.  
**RWY 20C:** REIL. PAPI(P4L)—GA 3.0° TCH 77'. 0.4% up.  
**RWY 02R-20L:** H8000X150 (CONC-GRVD) S-75, D-209, DT-350  
HIRL CL  
**RWY 02R:** ALSF2. TDZL. PAPI(P4R)—GA 3.0° TCH 55'. 0.7% down.  
**RWY 20L:** MALSR. PAPI(P4L)—GA 3.0° TCH 55'. 0.5% up.  
**RWY 02L-20R:** H7703X150 (CONC-GRVD) S-100, D-200, DT-390  
HIRL CL 0.6% up S  
**RWY 02L:** ALSF2. TDZL.  
**RWY 20R:** MALSF. PAPI(P4R)—GA 3.0° TCH 77'.

**RUNWAY DECLARED DISTANCE INFORMATION**

<b>RWY 02L:</b>	TORA-7702	TODA-7702	ASDA-7702	LDA-7702
<b>RWY 02C:</b>	TORA-8000	TODA-8000	ASDA-8000	LDA-8000
<b>RWY 02R:</b>	TORA-8000	TODA-8000	ASDA-8000	LDA-8000
<b>RWY 13:</b>	TORA-10288	TODA-11029	ASDA-10288	LDA-9487
<b>RWY 20L:</b>	TORA-8000	TODA-8000	ASDA-8000	LDA-8000
<b>RWY 20C:</b>	TORA-8000	TODA-8000	ASDA-8000	LDA-8000
<b>RWY 20R:</b>	TORA-7702	TODA-7702	ASDA-7702	LDA-7702
<b>RWY 31:</b>	TORA-10228	TODA-11029	ASDA-10228	LDA-9487

**AIRPORT REMARKS:** Attended continuously. Bird activity on and in/ov arpt. Do not confuse 150 ft wide Twy S for Rwy 20C. Lgt'd jet blast fence 598' MSL located 1100' SE of Rwy 31 thld. Lgt'd jet blast fence 568 ft MSL 1167 ft NW of Rwy 13 thld. No unauthorized 180° turns for acct 12500 lbs on asph surfaces. No flight over main terminal building is permitted. Rwy 13-31 is nighttime rwy. Acft conducting visual apch to Rwy 20R 20C 20L or 13 avoid Cornelia Fort Airpark (5 miles NW of Nashville Arpt) blo 2000' MSL. Read back of all rwy holding instructions is required. Pilots comply with all hold short instructions particularly at Twy K and Rwy 20C apch; Twy L8 and Rwy 31 apch; Twy L at Rwy 13 apch; and Twy H at Rwy 31 apch. C concourse taxilanes are, inner taxilane for outbound t/c and outer taxilane for inbound t/c. Twy S between Twy S5 and S7 including Twy S6 clsd indef. Fence construction NE ramp apron D concourse lgt'd. Fee charged to Com'l users only. All turbojet rwys have noise abatement procedures. Military fighter/attack/trainer turbojets use Rwy 13-31 for arr and dep. Flight Notification Service (ADCUS) avbl. NOTE: See Special Notices—Noise Abatement Procedures and Continuous Power Facilities.

**WEATHER DATA SOURCES:** ASOS (615) 360-6133. LLWAS. TDWR.

**COMMUNICATIONS:** D-ATIS 135.1 UNICOM 122.95

NASHVILLE FSS (BNA) on arpt.

RCO 122.55 122.2 122.1R (NASHVILLE RADIO)

Ⓡ APP CON 127.175 (019°-199°) 120.6 (200°-018°)

Ⓡ DEP CON 119.35 (200°-018°) 118.4 (019°-199°)

TOWER 118.6 GND CON 121.9 CLNC DEL 126.05

**AIRSPACE:** CLASS C svc continuous ctc APP CON

**RADIO AIDS TO NAVIGATION:** NOTAM FILE BNA.

(H) VORTAC 114.1 BNA Chan 88 N36°08.22' W86°41.09' at fld. 570/02W.

VORTAC unusable:

062°-069° blo 6000'

DOBBS NDB (LOM) 304 BN N36°01.86' W86°43.31' 024° 6 NM to fld.

OPERY NDB (MHW/LOM) 344 VI N36°12.24' W86°39.17' 198° 4.9 NM to fld. LOM OTS indef.

ILS/DME 111.75 I-UQU Chan 54(Y) Rwy 02R. Class IIIE. LOC unusable byd 20° right of centerline.

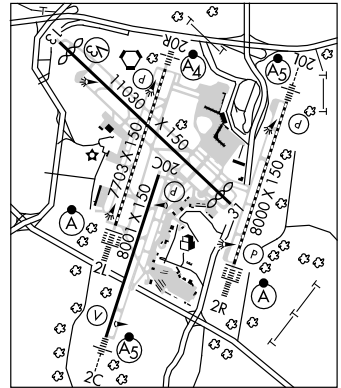
ILS/DME 109.9 I-BNA Chan 36 Rwy 02L. Class IIE. LOM DOBBS NDB.

ILS/DME 109.35 I-SSX Chan 30(Y) Rwy 20L.

ILS 110.75 I-EZN Rwy 02C.

ILS 111.95 I-PNO Rwy 31. Class IB.

ILS 111.3 I-WIY Rwy 20R. Class IB. LOM OPERY NDB. LOM OTS indef. LOC unusable byd 25° right of course.



**NEW TAZEWEILL MUNI** (See TAZEWEILL)



**OBION** N36°17.86' W88°59.69' NOTAM FILE MKL.  
 NDB (MHW/LOM) 212 UC 005° 5.1 NM to Everett-Stewart Rgnl. Unmonitored.

ST LOUIS  
 L-16H

**ONEIDA**

**SCOTT MUNI** (SCX) 4 SW UTC-5(-4DT) N36°27.34' W84°35.15'

CINCINNATI  
 H-9A, L-25A  
 IAP

1545 B S4 FUEL 100LL, JET A NOTAM FILE BNA  
 RWY 05-23: H5502X75 (ASPH) S-28, D-40 MIRL 0.4% up SW  
 RWY 05: REIL. PAPI(P4L). Trees.

RWY 23: ODALS. REIL. PAPI(P4L)—GA 3.0°TCH 26'. Trees.

**AIRPORT REMARKS:** Attended Mon-Sat 1300-2300Z±, Sun 1700-2300Z±. For attendant after hrs call 423-215-3065. Unattended Thanksgiving and Christmas day. Rwy 05-23 preset medium ints only.

**WEATHER DATA SOURCES:** AWOS-3 135.025 (423) 569-6651.

**COMMUNICATIONS:** CTAF/UNICOM 122.8

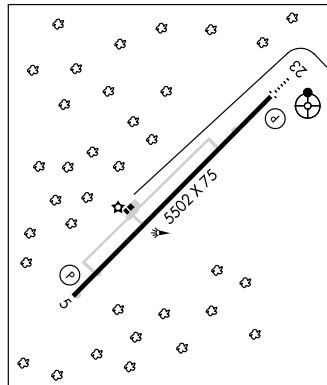
Ⓡ **INDIANAPOLIS CENTER APP/DEP CON** 124.625

**RADIO AIDS TO NAVIGATION:** NOTAM FILE BNA.

LIVINGSTON (L) VORTAC 108.4 LVT Chan 21 N36°35.07' W85°10.00' 107° 29.1 NM to fld. 1020/02W.

PINEY GROVE NDB (MHW) 403 BPO N36°32.37' W84°28.56' 232° 7.3 NM to fld.

SDF 110.5 OLC Rwy 23. (Unmonitored 2230-1330Z±).



**OPERY** N36°12.24' W86°39.17' NOTAM FILE BNA.  
 NDB (MHW/LOM) 344 VI 198° 4.9 NM to Nashville Intl. LOM OTS indef.

ST LOUIS  
 L-16I

**OUTLAW FLD** (See CLARKSVILLE)

**PARIS**

**HENRY CO** (PHT) 3 NW UTC-6(-5DT) N36°20.16' W88°23.07'

ST LOUIS  
 H-6I, L-16I  
 IAP

580 B FUEL 100LL, JET A NOTAM FILE MKL

RWY 02-20: H5001X100 (ASPH) S-17 HIRL

RWY 02: ODALS. REIL. PAPI(P4L).

RWY 20: REIL. PAPI(P4L).

**AIRPORT REMARKS:** Attended Mon-Sat 1400-2230Z±. Arpt unattended Thanksgiving, Christmas and New Years. Parachute Jumping. Ultralghts are not to cross Rwy 02-20. Parallel twy is unlgtd. Rwy 02 REIL OTS indef. Rwy 02 ODALS OTS indef. HIRL Rwy 02-20 preset medium ints, to increase ints and ACTIVATE ODALS Rwy 02—CTAF.

**WEATHER DATA SOURCES:** AWOS-3 118.825 (731)644-0451.

**COMMUNICATIONS:** CTAF/UNICOM 123.0

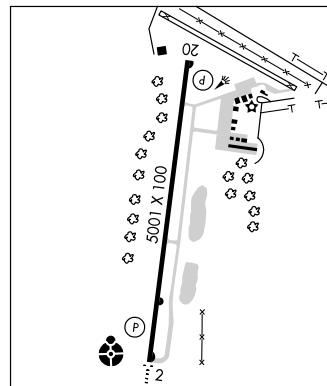
Ⓡ **MEMPHIS CENTER APP/DEP CON** 134.65

**RADIO AIDS TO NAVIGATION:** NOTAM FILE MKL.

JACKS CREEK (L) VOR/DME 109.4 JKS Chan 31 N35°35.94' W88°21.53' 356° 44.2 NM to fld. 630/02E.

TRAINER NDB (MHW) 410 TIQ N36°14.97' W88°24.92' 016° 5.4 NM to fld.

ILS 110.7 I-PHT Rwy 02.



**PERRY CO** (See LINDEN)

**PINEY GROVE** N36°32.37' W84°28.56' NOTAM FILE BNA.  
 NDB (MHW) 403 BPO 232° 7.3 NM to Scott Muni.

CINCINNATI  
 L-25A

**PINHOOK** N35°15.24' W88°12.25' NOTAM FILE MKL.  
 NDB (MHW) 346 HHY 188° 5.0 NM to Savannah-Hardin Co. NDB unmonitored 0000-1400Z±.  
 SHUTDOWN.

MEMPHIS  
 L-16I

**PORTLAND MUNI** (1M5) 3 NE UTC-6(-5DT) N36°35.57' W86°28.61'

818 B S4 FUEL 100LL, JET A OX 4 NOTAM FILE BNA

RWY 01-19: H5000X100 (ASPH) S-25 MIRL 0.9% up S

RWY 01: REIL. PAPI(P4L) Tree.

RWY 19: REIL. PAPI(P4L)—GA 3.0°TCH 21'. Tree.

**AIRPORT REMARKS:** Attended 1400-2300Z±. MIRL Rwy 01-19 preset low ints; to increase ints ACTIVATE—CTAF. PAPI Rwy 01 and Rwy 19 operate continuously.

**WEATHER DATA SOURCES:** AWOS-3 118.175 (615) 325-4971.

**COMMUNICATIONS:** CTAF/UNICOM 122.8

NASHVILLE APP/DEP CON 119.35

GCO 121.725 (NASHVILLE CLNC)

**RADIO AIDS TO NAVIGATION:** NOTAM FILE BWG.

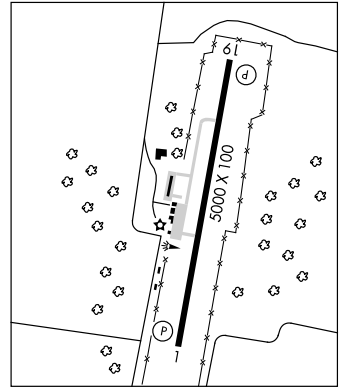
BOWLING GREEN (H) VORTACW 117.9 BWG Chan 126

N36°55.73' W86°26.61' 183° 20.2 NM to fld. 565/02E.

ST LOUIS

H-6K, 9A, L-16J

IAP



**PUCKETT GLIDERPORT** (See EAGLEVILLE)

## PULASKI

**ABERNATHY FLD** (GZS) 3 SW UTC-6(-5DT) N35°09.22' W87°03.41'

685 B FUEL 100LL, JET A NOTAM FILE MKL

RWY 16-34: H5001X75 (ASPH) S-54, D-75 MIRL 0.8% up NW

RWY 16: REIL. VASI(V2R).

RWY 34: REIL. VASI(V2L) Tree.

**AIRPORT REMARKS:** Attended Mon-Sat 1400-0200Z±, Sun 1800Z±-dusk. CLOSED Christmas. After hrs call 931-363-1177 or 931-619-6827. Rock quarry approximately 1000' from Rwy 34, advance notice given to arpt when explosives are scheduled. Intermittent radio controlled acft ops afternoons and weekends.

**WEATHER DATA SOURCES:** AWOS-3 118.275 (931) 363-6760.

**COMMUNICATIONS:** CTAF/UNICOM 122.8

Ⓜ MEMPHIS CENTER APP/DEP CON 125.85

**RADIO AIDS TO NAVIGATION:** NOTAM FILE ANB.

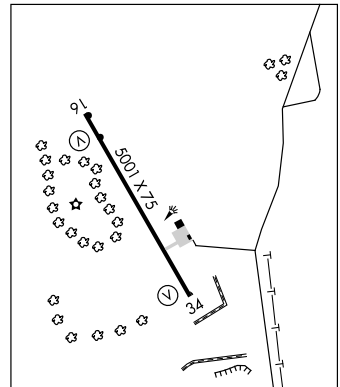
ROCKET (L) VORTACW 112.2 RQZ Chan 59 N34°47.83'

W86°38.03' 314° 29.9 NM to fld. 1199/02E.

ATLANTA

H-6J, 9A, L-16I

IAP



**REELFOOT LAKE** (See TIPTONVILLE)

**ROBERT SIBLEY** (See SELMER)

**ROCKWOOD MUNI** (RKW) 3 N UTC-5(-4DT) N35°55.34' W84°41.38'

ATLANTA

1664 B S4 FUEL 100LL, JET A NOTAM FILE BNA  
 RWY 04-22: H5000X100 (ASPH) S-30, D-38 MIRL 0.6% up SW

H-9A, 12G, L-25A  
 IAP

RWY 04: REIL. PAPI(P2L)—GA 3.0°TCH 20'. Trees.  
 RWY 22: REIL. PAPI(P2L)—GA 3.0°TCH 20'.  
 AIRPORT REMARKS: Attended Mon-Fri 1400-2200Z†, Sat  
 1400-2000Z†. CAUTION—Acft taxiing not visible from ends of  
 rwy.

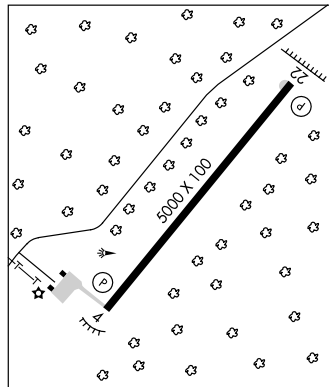
WEATHER DATA SOURCES: AWOS-3 118.775 (865) 354-9262.

COMMUNICATIONS: CTAF/UNICOM 122.8

Ⓡ ATLANTA CENTER APP/DEP CON 133.6

RADIO AIDS TO NAVIGATION: NOTAM FILE CSV.

HINCH MOUNTAIN (L) VORTAC 117.6 HCH Chan 123 N35°46.86'  
 W84°58.71' 061° 16.4 NM to fld. 3040/02W. HIWAS.



**ROGERSVILLE** N36°27.36' W82°53.06' NOTAM FILE BNA.

CINCINNATI

NDB (MHW) 329 RVN at Hawkins Co. Unmonitored 2400-1200Z† daily.

L-25C

**ROGERSVILLE**

**HAWKINS CO** (RVN) 6 NE UTC-5(-4DT) N36°27.45' W82°53.10'

CINCINNATI

1255 B S4 FUEL 100LL NOTAM FILE BNA  
 RWY 07-25: H3502X75 (ASPH) S-25 MIRL 0.7% up W

L-25C  
 IAP

RWY 07: REIL. PAPI (P4L). Trees.  
 RWY 25: REIL. PAPI (P4L). Trees.  
 AIRPORT REMARKS: Attended 1300-2300Z†. Deer on and infov arpt.  
 Rwy 07 mountain ridges SE of arpt; 3118 ft within 9 miles.

COMMUNICATIONS: CTAF/UNICOM 122.8

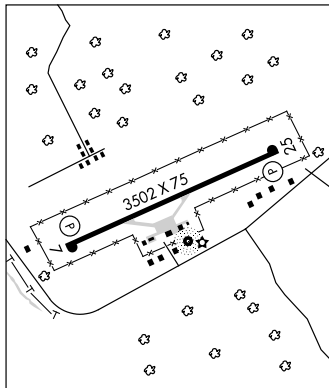
Ⓡ TRI CITY APP/DEP CON 119.25 (1100-0500Z†)

ATLANTA CENTER APP/DEP CON 127.85 (0500-1100Z†)

RADIO AIDS TO NAVIGATION: NOTAM FILE BNA.

HOLSTON MOUNTAIN (L) VORTAC 114.6 HMV Chan 93 N36°26.22'  
 W82°07.78' 276° 36.6 NM to fld. 4321/04W.

ROGERSVILLE NDB (MHW) 329 RVN N36°27.36' W82°53.06'  
 at fld. Unmonitored 2400-1200Z† daily.



**ROSSVILLE**

**WOLF RIVER** (54M) 2 W UTC-6(-5DT) N35°03.24' W89°34.80'

MEMPHIS

310 FUEL 100LL NOTAM FILE MKL

RWY 18-36: 3106X100 (TURF)

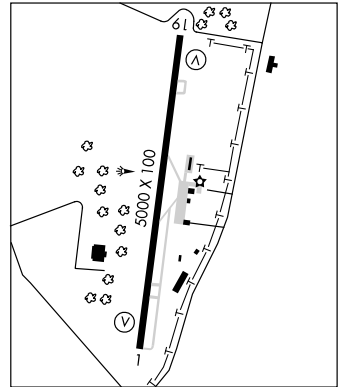
RWY 18: Thld dspcd 1000'. Trees. Rgt tfc. RWY 36: Trees.

AIRPORT REMARKS: Attended 1400-2300Z†. Rwy 18 thld and dspcd thld marked with 3' white cone edge markers.

COMMUNICATIONS: CTAF 122.9

**SABRE AHP** (FORT CAMPBELL) (EOD) A 7 NW UTC-6(-5DT) N36°34.09' W87°28.85' **ST LOUIS**  
 593 B TPA—See Remarks NOTAM FILE MKL Not insp. L-161  
**RWY 05-23:** H4453X109 (CONC) PCN 49 R/B/W/T HIRL 0.4% up NE **DIAP, AD**  
**MILITARY SERVICE:** LGT HIRL Pilot Controlled. **FUEL J8 TRAN ALERT** No tran maintenance.  
**MILITARY REMARKS:** Operating station having no specific working hours, ctc Base OPS for information  
 C270-798-6122. DSN 635-6122 for PPR-6115. **RSTD** PPR for fixed wing and civilian acft. For skid acft, all  
 emergency proficiency training restricted to concrete portion of Twy A and rwy. Emergency proficiency training not  
 authorized when airfield rescue and fire fighting equipment not on site. Mandatory brief rqr for tran crew prior  
 use of R3701 or R3702. Ctc Eagle Advisory for briefing C270-798-2967. **CAUTION** Unlgtd perimeter fence 360'  
 to 420' SE of rwy, 7' fence 241' to 370' NE Mirage helipad. **TFC PAT** TPA-900(307) within 1 NM. Left t/c Rwy 23,  
 fixed/wing 1700(1107). **MISC** Lgt'd tran parking. No tran parking for acft larger than UH60. Minimum lgt'd helipad  
 NE Twy A. 24 hour PPR.  
**WEATHER DATA SOURCES:** AWOS-3 259.425 (270) 956-3100  
**COMMUNICATIONS:** CTAF 124.675  
 (R) **CAMPBELL APP/DEP CON** 134.35 307.025  
**TOWER** 124.675 290.45 (Opr station having no specific working hours) **GND CON** 142.975 267.3  
**OPS** 138.7 **EAGLE RDO** 265.5  
**EAGLE CON** 128.75 (Opr 24 hrs ctc prior entry R3701, R3702, 128.75 285.625. When Sabre Twr-Fit Dispatch  
 clsd, open-close fit plan with Campbell AAF Fit Dispatch 122.95 142.9 372.2)  
**RADIO AIDS TO NAVIGATION:** NOTAM FILE CKV.  
**CLARKESVILLE (T) VOR/DME** 110.6 CKV Chan 43 N36°37.32' W87°24.76' 227° 4.6 NM to fld. 540/01W.  
**SNUFF NDB (LOM)** 335 CK N36°31.62' W87°23.19' 297° 5.2 NM to fld. NOTAM FILE MKL.  
**ASR**  
**COMM/NAV/WEATHER REMARKS:** Radar see Terminal FLIP for Radar Minima.

**SAVANNAH-HARDIN CO** (SNH) 3 SE UTC-6(-5DT) N35°10.22' W88°13.00' **MEMPHIS**  
 473 B **FUEL** 100LL, JET A NOTAM FILE MKL **H-61, L-161**  
**RWY 01-19:** H5000X100 (CONC) S-45, D-60 MIRL 0.4% up S **IAI**  
**RWY 01:** VASI(V2L). Tree. **RWY 19:** VASI(V2L). Trees.  
**AIRPORT REMARKS:** Attended Mon-Sat 1400-0000Z‡, Sun  
 1600-0000Z‡. Arpt unattended Christmas. For svc after hrs call  
 731-925-8670 or 731-632-9959.  
**WEATHER DATA SOURCES:** AWOS-3 133.925 (731) 925-6080.  
**COMMUNICATIONS:** CTAF/UNICOM 122.8  
 (R) **MEMPHIS CENTER APP/DEP CON** 124.35  
**RADIO AIDS TO NAVIGATION:** NOTAM FILE MKL.  
**JACKS CREEK (L) VOR/DME** 109.4 JKS Chan 31 N35°35.94'  
 W88°21.53' 163° 26.6 NM to fld. 630/02E.  
**PINHOOK NDB (MHW)** 346 HHY N35°15.24' W88°12.25'  
 188° 5.0 NM to fld. NDB unmonitored 0000-1400Z‡.  
**SHUTDOWN.**



**SCOTT MUNI** (See ONEIDA)

**SELMER**

**ROBERT SIBLEY** (SZY) 5 NE UTC-6(-5DT) N35°12.18' W88°29.90'

**MEMPHIS**  
H-6J, L-16I  
IAP

610 B S4 FUEL 100LL, JET A NOTAM FILE MKL

RWY 17-35: H5002X75 (ASPH) S-17, D-23 MIRL

RWY 17: PAPI(P4L)—GA 3.0° TCH 20'. Trees.

RWY 35: REIL. PAPI(P4L). Trees.

**AIRPORT REMARKS:** Attended Mon-Sat 1400-2300Z†, Sun 1600-2100Z†. For arpt attendant and svc other times call 731-645-2287/3014. ACTIVATE MIRL Rwy 17-35—CTAF.

**WEATHER DATA SOURCES:** AWOS-3 118.425 (731) 645-8184.

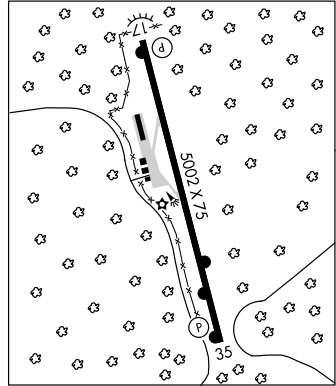
**COMMUNICATIONS:** CTAF/UNICOM 122.7

Ⓡ MEMPHIS CENTER APP/DEP CON 124.35

**RADIO AIDS TO NAVIGATION:** NOTAM FILE MKL.

JACKS CREEK (L) VOR/DME 109.4 JKS Chan 31 N35°35.94' W88°21.53' 194° 24.7 NM to fld. 630/02E.

SIBLEY NDB (MHW) 386 SZY N35°14.22' W88°30.96' 156° 2.2 NM to fld.



**SEVIERVILLE**

**GATLINBURG-PIGEON FORGE** (GKT) 2 SE UTC-5(-4DT) N35°51.47' W83°31.72'

**ATLANTA**  
H-9B, 12G, L-25B  
IAP

1014 B S4 FUEL 100LL, JET A NOTAM FILE BNA

RWY 10-28: H5506X75 (ASPH) S-40, D-54 MIRL

RWY 10: REIL. PAPI(P4L)—GA 3.0° TCH 31'. Trees.

RWY 28: REIL. PAPI(P4L)—GA 4.0° TCH 40'. Thld dsplcd 339'. Hill.

**AIRPORT REMARKS:** Attended dalgt hrs. Rwy 10 PAEW NW side. Deer on and infov arpt. MIRL Rwy 10-28 preset low ints, to increase ints ACTIVATE—CTAF. PAPI Rwy 10 and Rwy 28 opr continuously.


**WEATHER DATA SOURCES:** AWOS-3 126.875 (865) 429-5401. Wind unreliable 290°-340°.

**COMMUNICATIONS:** CTAF/UNICOM 123.0

Ⓡ KNOXVILLE APP/DEP CON 132.8

**RADIO AIDS TO NAVIGATION:** NOTAM FILE TYS.

VOLUNTEER (H) VORTAC 116.4 VXV Chan 111 N35°54.29' W83°53.68' 102° 18.1 NM to fld. 1290/03W. HIWAS.



**SEWANE**

**FRANKLIN CO** (UOS) 1 E UTC-6(-5DT) N35°12.31' W85°53.89'

**ATLANTA**  
L-25A

1953 B FUEL 100LL NOTAM FILE BNA

RWY 06-24: H3700X50 (ASPH) S-15, D-25 MIRL 0.9% up NE

RWY 06: PAPI(P2L). Trees. RWY 24: PAPI(P2L). Thld dsplcd 200'. Trees.

**AIRPORT REMARKS:** Attended 1400-2300Z†. Deer on and infov rwy. Rwy 06 effective gradient up 0.9%. Portion exceeds 1.8%. ACTIVATE MIRL Rwy 06-24 and PAPI Rwy 06 and Rwy 24—CTAF.

**COMMUNICATIONS:** CTAF/UNICOM 122.8

**RADIO AIDS TO NAVIGATION:** NOTAM FILE BNA.

SHELBYVILLE (L) VOR/DME 109.0 SYI Chan 27 N35°33.72' W86°26.35' 130° 34.1 NM to fld. 814/01W.

**SEWART** N35°57.41' W86°27.83' NOTAM FILE BNA.

**ATLANTA**  
L-16I

NDB (MHW) 391 SWZ 321° 4.2 NM to Smyrna. Unmonitored 0100-1300Z†.

**SHELBYVILLE** N35°33.72' W86°26.35' NOTAM FILE BNA.

**ATLANTA**  
H-6K, 9A, L-16I

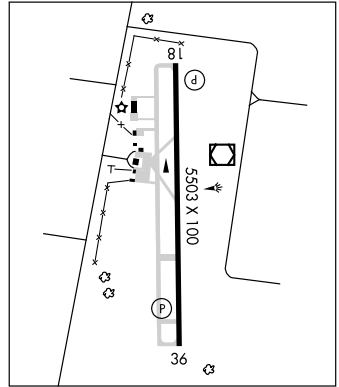
(L) VOR/DME 109.0 SYI Chan 27 at Bomar Fld-Shelbyville Muni. 814/1W.

RCO 122.1R 109.0T (NASHVILLE RADIO)

**SHELBYVILLE****BOMAR FLD—SHELBYVILLE MUNI** (SYI) 4 N UTC-6(-5DT) N35°33.56' W86°26.55'ATLANTA  
H-6K, 9A, L-16J  
IAP801 B S4 FUEL 100LL, JET A+ NOTAM FILE BNA  
RWY 18-36: H5503X100 (ASPH) S-42, D-49, DT-75 MIRL  
RWY 18: REIL. PAPI(P4L)—GA 3.0° TCH 21'.  
RWY 36: REIL. PAPI(P4L)—GA 3.0° TCH 21'.**AIRPORT REMARKS:** Attended 1300-0100Z‡. For attendant after hrs call 931-857-0375. Unattended Thanksgiving and Christmas. MIRL Rwy 18-36 preset low ints, to increase ints ACTIVATE—CTAF.**WEATHER DATA SOURCES:** AWOS-3 119.275 (931) 685-4723.**COMMUNICATIONS:** CTAF/UNICOM 122.8

SHELBYVILLE RCO 122.1R 109.0T (NASHVILLE RADIO)

MEMPHIS CENTER APP/DEP CON 126.75

**RADIO AIDS TO NAVIGATION:** NOTAM FILE BNA.SHELBYVILLE (L) VOR/DME 109.0 SYI Chan 27 N35°33.72'  
W86°26.35' at fld. 814/01W.**SIBLEY** N35°14.22' W88°30.96' NOTAM FILE MKL.  
NDB (MHW) 386 SZY 156° 2.2 NM to Robert Sibley.MEMPHIS  
L-16J**SMITHVILLE MUNI** (ØA3) 3 NE UTC-6(-5DT) N35°59.12' W85°48.56'ATLANTA  
L-25A  
IAP

1084 B NOTAM FILE BNA

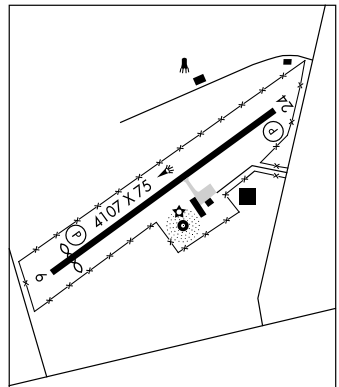
RWY 06-24: H4107X75 (ASPH) S-25, D-37 MIRL

RWY 06: REIL. PAPI(P2L). Thld dsplcd 150'. Trees.

RWY 24: REIL. PAPI(P2L). Trees.

**AIRPORT REMARKS:** Attended Tue-Sat 1400-2300Z‡, CLOSED Sun and Mon.**COMMUNICATIONS:** CTAF/UNICOM 122.8

MEMPHIS CENTER APP/DEP CON 132.1

**RADIO AIDS TO NAVIGATION:** NOTAM FILE CSV.HINCH MOUNTAIN (L) VORTAC 117.6 HCH Chan 123 N35°46.86'  
W84°58.71' 289° 42.3 NM to fld. 3040/02W. HIWAS.HURRICANE NDB (MHW) 256 SKN N35°59.04' W85°48.49' at  
fld. NOTAM FILE BNA.

**SMYRNA** (MQY) 2 N UTC-6(-5DT) N36°00.54' W86°31.21'

ST LOUIS

543 B S4 FUEL 100LL, JET A OX 1, 2, 4 TPA—See Remarks Class IV, ARFF Index A

H-6K, 9A, L-16J

NOTAM FILE MQY

IAP, AD

**RWY 14-32:** H8048X150 (ASPH) S-95, D-112, ST-142, DT-170 HIRL

**RWY 14:** REIL. PAPI(P4L)—GA 3.0° TCH 50'. Tree. 0.8% down to midpoint.

**RWY 32:** REIL. MALSR. PAPI(P4L)—GA 3.0° TCH 68'.

**RWY 01-19:** H5546X100 (ASPH) S-30, D-44, DT-70 MIRL

**RWY 01:** REIL. PAPI(P4L). Tree.

**RWY 19:** REIL. PAPI(P4L).

**LAND AND HOLD SHORT OPERATIONS**

LANDING	HOLD SHORT POINT	DIST AVBL
RWY 01	14-32	3000
RWY 14	01-19	3409
RWY 32	01-19	3950

**AIRPORT REMARKS:** Attended continuously. CLOSED to Department of Transportation certificated air carrier operations except with 24 hour prior approval call (615) 459-2651. Nashville Intl arpt tfc transits Smyrna arpt tfc area at 2500' MSL and above. 24 hr PPR required for air carrier ops over 30 passengers. Contact arpt mgr 615-459-2651. TPA—light acft 1500(957), turbo prop/jet acft 2000(1457). ACTIVATE MIRL Rwy 01-19; HIRL Rwy 14-32; REIL Rwy 14 and MALSR Rwy 32—CTAF. PAPI Rwy 01 and Rwy 19 and PAPI Rwy 14 and Rwy 32 on continuously.

**WEATHER DATA SOURCES:** ASOS 119.125. (615) 223-7716.

**COMMUNICATIONS:** CTAF 118.5 UNICOM 122.95

Ⓡ NASHVILLE APP/DEP CON 118.4 CLNC DEL 121.7 (when twr clsd)

TOWER 118.5 (1300-0100Z±). GND CON 121.4

CLNC DEL 121.4.

**AIRSPACE:** CLASS D svc 1300-0100Z± other times CLASS G.

**RADIO AIDS TO NAVIGATION:** NOTAM FILE BNA.

NASHVILLE (H) VORTAC 114.1 BNA Chan 88 N36°08.22' W86°41.09' 136° 11.1 NM to fld. 570/02W.

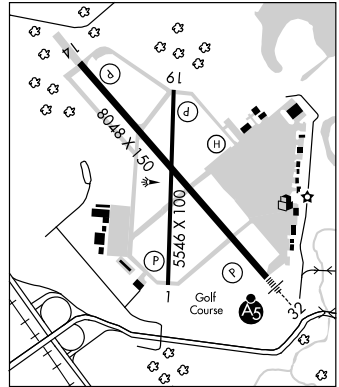
SEWART NDB (MHW) 391 SWZ N35°57.41' W86°27.83' 321° 4.2 NM to fld. Unmonitored 0100-1300Z±.

ILS 111.1 I-MQY Rwy 32.

.....

**HELIPAD H1:** H40X40 (CONC)

**HELIPORT REMARKS:** H1 Perimeter lgts OTS indef. TPA—Helicopter 1000(457). Helicopters make left tfc all rwys, avoid flow of fixed wing acft.



**SNOWBIRD** N35°47.41' W83°03.14' NOTAM FILE RDU.

ATLANTA

(L) VORTAC 108.8 SOT Chan 25 030° 26.8 NM to Greenville-Greene Co Muni. 4239/04W.

H-9B, L-25B

DME unusable 225°-250° byd 30 NM blo 10,000'.

RCD 122.1R 108.8T (RALEIGH RADIO)

**SNUFF** N36°31.62' W87°23.19' NOTAM FILE MKL.

ST LOUIS

NDB (LOM) 335 CK 345° 5.9 NM to Outlaw fld. NDB unusable byd 10NM.

**SOMERVILLE** N35°12.35' W89°23.55' NOTAM FILE MKL.

MEMPHIS

NDB (MHW) 255 FYE at Fayette Co.

L-16H

**SOMERVILLE****FAYETTE CO** (FYE) 2 SW UTC-6(-5DT) N35°12.46' W89°23.67'MEMPHIS  
H-6J, L-16H  
IAP

436 B S2 FUEL 100LL NOTAM FILE MKL

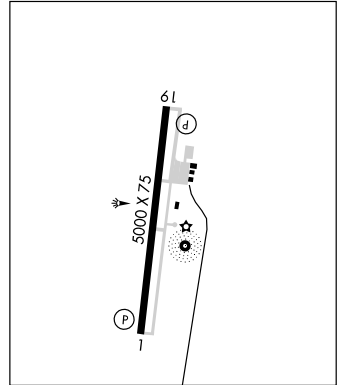
**RWY 01-19:** H5000X75 (ASPH) S-30 MIRL 0.3% up S**RWY 01:** REIL. PAPI(P2L)—GA 3.0°TCH 20'. Trees.**RWY 19:** REIL. PAPI(P2L)—GA 3.07°TCH 31'. Trees.**AIRPORT REMARKS:** Attended Mon-Sat 1400-2300Z†, Sun

1830-2300Z†. Aerobatic activity in vol of arpt. If surface winds favor Rwy 01, rgt tfc for that rwy is in effect when aerobatic area is active. Airframe repairs avbl on call only—call ahead phone (901) 466-7007. Powerplant repairs avbl on call only—call ahead phone (901) 466-7007. NOTE: See Special Notices—Aerobatic Practice Area.

**WEATHER DATA SOURCES:** AWOS-3 119.875 (901) 465-6367.**COMMUNICATIONS:** CTAF 122.9

Ⓜ MEMPHIS APP CON 125.8

Ⓜ MEMPHIS DEP CON 124.15

**RADIO AIDS TO NAVIGATION:** NOTAM FILE GWO.**HOLLY SPRINGS (L) VORTAC** 112.4 HLI Chan 71 N34°46.22' W89°29.79' 008° 26.7 NM to fld. 630/03E.**SOMERVILLE NDB (MHW)** 255 FYE N35°12.35' W89°23.55' at fld. NOTAM FILE MKL.**SPAIN** N35°12.07' W90°03.07' NOTAM FILE MKL.MEMPHIS  
L-16H**NDB (MHW)** 414 SPQ at General DeWitt Spain. (VFR only).**SPARTA****UPPER CUMBERLAND RGNL** (SRB) 9 NW UTC-6(-5DT) N36°03.36' W85°31.84'ST LOUIS  
H-9A, L-25A  
IAP

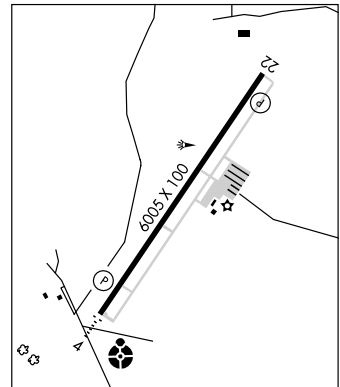
1025 B S4 FUEL 100LL, JET A+ NOTAM FILE BNA

**RWY 04-22:** H6005X100 (ASPH) S-25, D-37 HIRL**RWY 04:** ODALS. REIL. PAPI(P4L). **RWY 22:** REIL. PAPI(P4L).**AIRPORT REMARKS:** Attended 1300-0100Z†. For arpt attendant after hrs call 931-224-9242. ACTIVATE ODALS Rwy 04-CTAF.**WEATHER DATA SOURCES:** AWOS-3 128.25 (931) 738-3111.**COMMUNICATIONS:** CTAF/UNICOM 122.8**MEMPHIS CENTER APP/DEP CON** 132.1**GCO** 121.725 (FLIGHT SERVICES)**RADIO AIDS TO NAVIGATION:** NOTAM FILE CSV.**HINCH MOUNTAIN (L) VORTAC** 117.6 HCH Chan 123 N35°46.86' W84°58.71' 304° 31.6 NM to fld. 3040/02W. HIWAS.**HUCHN NDB (MHW)** 233 HEM N35°59.28' W85°35.17' 036° 4.9 NM to fld. NOTAM FILE BNA.

NDB unmonitored 0100-1300Z†.

**ILS/DME** 110.1 I-SRB Chan 38 Rwy 04. Class IA.

(Unmonitored 0400-1400Z†) LOC unusable within 1.6 DME.





**SPRINGFIELD ROBERTSON CO** (M91) 3 NW UTC-6(-5DT) N36°32.24' W86°55.24'

ST LOUIS

706 B S4 FUEL 100LL, JET A, A1 TPA-1706(1000) NOTAM FILE BNA

H-6K, 9A, L-161

RWY 04-22: H5005X100 (ASPH) S-38, D-52 MIRL

IAP

RWY 04: REIL. PAPI(P4L). Trees.

RWY 22: REIL. PAPI(P4L)—GA 4.0°TCH 26'.

**AIRPORT REMARKS:** Attended 1400Z±-dusk. After hrs call out fee. Rwy 04 PAPI OTS indef. MIRL Rwy 04-22 preset on low ints; to increase ints ACTIVATE—CTAF.

**WEATHER DATA SOURCES:** AWOS-3 120.675 (615) 384-8206.

**COMMUNICATIONS:** CTAF/UNICOM 123.0

NASHVILLE APP/DEP CON 119.35

GCO 121.725 (NASHVILLE CLNC)

**RADIO AIDS TO NAVIGATION:** NOTAM FILE CKV.

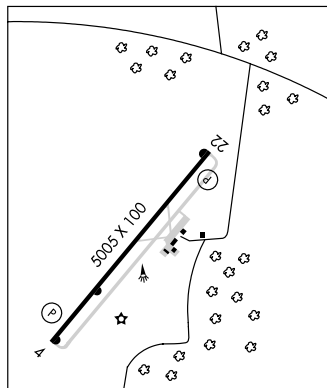
CLARKSVILLE (T) VOR/DME 110.6 CKV Chan 43 N36°37.32'

W87°24.76' 103° 24.3 NM to fld. 540/01W.

MUSIC NDB (MHW) 279 ON N36°26.94' W86°59.63'

037° 6.4 NM to fld. NOTAM FILE BNA.

ILS 109.7 I-ONE Rwy 04. LOM MUSIC NDB. LOC only.



**SUMNER CO RGNL** (See GALLATIN)

**TAZEWELL**

**NEW TAZEWELL MUNI** (3A2) 3 SE UTC-5(-4DT) N36°24.61' W83°33.33'

CINCINNATI

1179 B S4 FUEL 100LL NOTAM FILE BNA

L-25B

RWY 07-25: H3000X75 (ASPH) S-4, D-8 MIRL

RWY 07: REIL. PAPI(P2L).

RWY 25: REIL. PAPI(P2L).

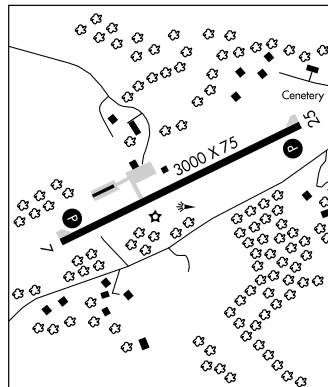
**AIRPORT REMARKS:** Attended Apr-Oct 1300-2300Z±, Nov-Mar 1300-2100Z±. Deer on or invof arpt. Rwy 25 PAPI OTS indef. ACTIVATE PAPI Rwys 07 and 25—CTAF.

**COMMUNICATIONS:** CTAF 122.9

**RADIO AIDS TO NAVIGATION:** NOTAM FILE TYS.

VOLUNTEER (H) VORTAC 116.4 VVX Chan 111 N35°54.29'

W83°53.68' 031° 34.5 NM to fld. 1290/03W. HIWAS.



**THORNTON** (See BROWNSVILLE)

**TIPTONVILLE**

**REELFOOT LAKE** (ØM2) 9 NE UTC-6(-5DT) N36°28.52' W89°20.77'

ST LOUIS  
L-16H

289 B S4 NOTAM FILE MKL

**RWY 01-19:** H3500X75 (ASPH) S-25, D-37

**RWY 01:** PAPI(P2L)—GA 4.0°TCH 26'. Trees.

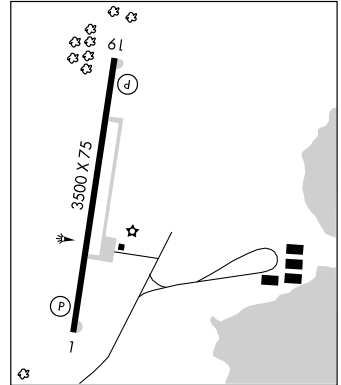
**RWY 19:** PAPI(P2L)—GA 4.0°TCH 31'. Trees. Rgt tfc.

**AIRPORT REMARKS:** Unattended. Maintain 2000 ft over Lake E of arpt (Federal Game Refuge). Rotating bcn OTS indef. Rwy 01 PAPI OTS indef.

**COMMUNICATIONS:** CTAF 122.9

**RADIO AIDS TO NAVIGATION:** NOTAM FILE STL.

**MALDEN (L) VORTAC** 111.2 MAW Chan 49 N36°33.31'  
W89°54.69' 097° 27.8 NM to fld. 280/03E.



**TRAINER** N36°14.97' W88°24.92' NOTAM FILE MKL.

**NDB (MHW)** 410 TIQ 017° 5.5 NM to Henry Co.

ST LOUIS  
L-16I

**TRENTON**

**GIBSON CO** (TGC) 5 SE UTC-6(-5DT) N35°55.95' W88°50.94'

359 B **FUEL** 100LL, JET A OX 1 NOTAM FILE MKL

**RWY 01-19:** H4800X75 (ASPH) S-30 MIRL

**RWY 01:** REIL. VASI(V2L). Trees.

**RWY 19:** REIL. VASI(V2L). Tree.

**AIRPORT REMARKS:** Attended Tue-Sat 1500-2300Z±, Sun 1900-2200Z±, clsd Mon. Rwy 01 VASI OTS indef. Rwy 19 REIL OTS indef.

**COMMUNICATIONS:** CTAF/UNICOM 122.8

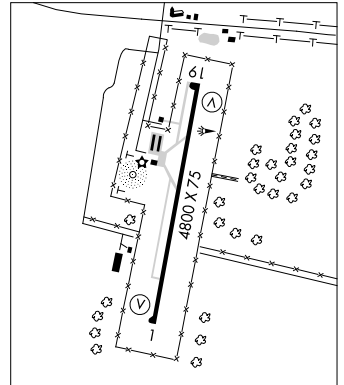
® **MEMPHIS CENTER APP/DEP CON** 134.65

**RADIO AIDS TO NAVIGATION:** NOTAM FILE DYR.

**DYERSBURG (L) VORTACW** 116.8 DYR Chan 115 N36°01.11'  
W89°19.06' 100° 23.4 NM to fld. 380/03E. HIWAS.

**GIBSON NDB (MHW)** 378 TGC N35°56.05' W88°51.05' at fld.  
NOTAM FILE MKL. SHUTDOWN.

MEMPHIS  
L-16H  
IAP

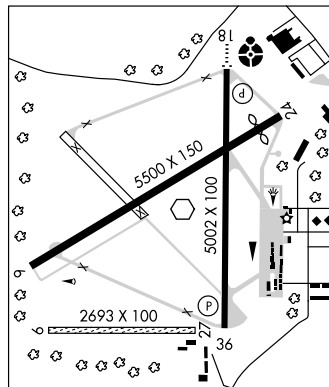


**TRI-CITIES RGNL TN/VA** (See BRISTOL/JOHNSON/KINGSPORT)

**TULLAHOMA RGNL ARPT/WM NORTHERN FLD** (THA) 2 NW UTC-6(-5DT)

ATLANTA  
H-6K, 9A, L-16J  
IAP

N35°22.80' W86°14.80'  
1083 B S4 FUEL 100, JET A NOTAM FILE BNA  
RWY 06-24: H5500X150 (ASPH-CONC)  
RWY 06: Tree. RWY 24: Thld dsplcd 501'. Tree.  
RWY 18-36: H5002X100 (ASPH-CONC) S-37 MIRL  
RWY 18: ODALS. REIL. PAPI(P2L)—GA 3.25° TCH 34'. Trees.  
RWY 36: REIL. PAPI(P2L)—GA 2.75° TCH 48'. Tree.  
RWY 09-27: 2693X100 (TURF)  
RWY 09: Trees. RWY 27: Trees.  
AIRPORT REMARKS: Attended dalgt hrs. Geese and deer on and invof  
arpt. ACTIVATE MIRL Rwy 18-36 and ODALS Rwy 18—CTAF.  
WEATHER DATA SOURCES: AWOS-3 128.325 (931) 454-2052.  
COMMUNICATIONS: CTAF/UNICOM 123.0  
MEMPHIS CENTER APP/DEP CON 126.75  
RADIO AIDS TO NAVIGATION: NOTAM FILE BNA.  
SHELBYVILLE (L) VOR/DME 109.0 SYI Chan 27 N35°33.72'  
W86°26.35' 140° 14.4 NM to fld. 814/01W.  
(T) VORW 109.65 UXM N35°22.83' W86°14.75' at fld.  
BURWI NDB (MHW) 332 ULH N35°27.70' W86°14.50' 186°  
4.9 NM to fld. Unmonitored 0000-1400Z‡.  
SDF 110.9 THA Rwy 18. Unmonitored 0000-1400Z‡.

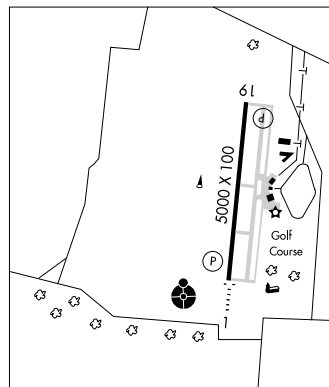


**UNION CITY**

**EVERETT-STEWART RGNL** (UCY) 4 SE UTC-6(-5DT) N36°22.91' W88°59.13'

ST LOUIS  
H-6J, L-16H  
IAP

336 B S4 FUEL 100LL, JET A NOTAM FILE MKL  
RWY 01-19: H5000X100 (ASPH) S-45, D-60 MIRL 0.5% up S  
RWY 01: ODALS. REIL. PAPI(P4L)—GA 3.0° TCH 27'. Tank.  
RWY 19: REIL. PAPI(P4L)—GA 3.0° TCH 27'. P-line.  
AIRPORT REMARKS: Attended Apr-Oct Mon-Sat 1300-0100Z‡, Sun  
1830-2300Z‡, Nov-Mar Mon-Sat 1300-2300Z‡, Sun  
1830-2300Z‡. Aerobatic activity invof arpt. If sfc winds favor Rwy  
01, rgt tfc for that rwy in effect when aerobatic area is active.  
ACTIVATE ODALS Rwy 01—CTAF.  
WEATHER DATA SOURCES: AWOS-3 135.325 (731) 885-9161.  
COMMUNICATIONS: CTAF/UNICOM 122.7  
MEMPHIS CENTER APP/DEP CON 133.65  
RADIO AIDS TO NAVIGATION: NOTAM FILE DYP.  
DYERSBURG (L) VORTAC 116.8 DYP Chan 115 N36°01.11'  
W89°19.06' 033° 27.1 NM to fld. 380/03E. HIWAS.  
OBION NDB (MHW/LOM) 212 UC N36°17.86' W88°59.69'  
005° 5.1 NM to fld. NOTAM FILE MKL. Unmonitored.  
ILS 109.7 I-UCY Rwy 01. LOM OBION NDB.



**UPPER CUMBERLAND RGNL** (See SPARTA)

**VERONA** N35°30.03' W86°48.58' NOTAM FILE MKL.  
NDB (MHW) 251 LUG at Ellington. Unmonitored 0100-1300Z‡.

ATLANTA  
L-16J

**VOLUNTEER** N35°54.29' W83°53.68' NOTAM FILE TYS.  
(H) VORTAC 116.4 VXV Chan 111 224° 7.4 NM to Mc Ghee Tyson. 1290/03W. HIWAS  
RCO 122.1R 116.4T (NASHVILLE RADIO)

ATLANTA  
H-9B, 12G, L-25B

**WALTER HILL** N35°57.67' W86°22.26' NOTAM FILE BNA.  
NDB (MHW) 371 FQW 186° 5.0 NM to Murfreesboro Muni.

ATLANTA  
L-16J

**WARREN CO MEML** (See McMINNVILLE)

**WARRI** N35°45.15' W85°45.85' NOTAM FILE BNA.  
NDB (MHW) 209 RN 232° 5.1 NM to Warren Co Meml. NDB unmonitored.

ATLANTA  
L-25A

**WAVERLY** N36°06.97' W87°44.48' NOTAM FILE MKL.  
NDB (MHW) 329 AEY at Humphreys Co.

ST LOUIS  
L-16I

**WAVERLY**

**HUMPHREYS CO** (ØM5) 3 NE UTC-6(-5DT) N36°07.00' W87°44.29'

ST LOUIS  
L-16I  
IAP

756 B FUEL 100LL, JET A NOTAM FILE MKL  
RWY 03-21: H4000X75 (ASPH) S-30 MIRL 0.6% up SW  
RWY 03: PAPI(P2L)—GA 3.0° TCH 50'. Trees.  
RWY 21: PAPI(P2L)—GA 3.0° TCH 50'. Trees.

**AIRPORT REMARKS:** Attended 1400-2300Z†. Self svc credit card fuel avbl 24 hrs. Local skydiving ops Fri-Sun.

**COMMUNICATIONS:** CTAF/UNICOM 122.8

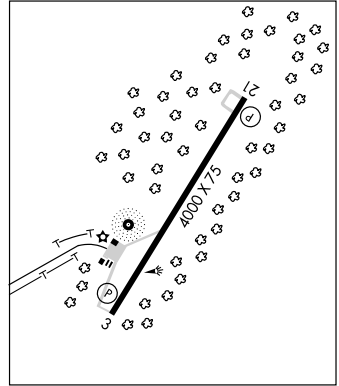
Ⓜ MEMPHIS CENTER APP/DEP CON 125.85

**RADIO AIDS TO NAVIGATION:** NOTAM FILE MKL.

GRAHAM (L) VORTAC 111.6 GHM Chan 53 N35°50.04'  
W87°27.11' 318° 21.9 NM to fld. 770/03E.

WAVERLY NDB (MHW) 329 AEY N36°06.97' W87°44.48'  
at fld.

**COMM/NAV/WEATHER REMARKS:** GCO OTS indef.



**WILLIAM L. WHITEHURST FLD** (See BOLIVAR)

**WINCHESTER MUNI** (BGF) 3 SE UTC-6(-5DT) N35°10.65' W86°03.97'

ATLANTA  
H-6K, 9A, L-16J  
IAP

979 B S4 FUEL 100LL, JET A NOTAM FILE BNA

RWY 18-36: H5002X75 (ASPH) S-30, D-42 MIRL

RWY 18: REIL. PAPI(P2L)—GA 3.0° TCH 80'. Trees.

RWY 36: REIL. PAPI(P2L)—GA 3.5° TCH 80'. Trees.

**AIRPORT REMARKS:** Attended 1400Z†-dusk. Arpt unattended Christmas, New Year's Eve and Thanksgiving. For attendant after hrs call 931-967-3148. Heavy non-radio equipped tfc first Sat of each month. Unicom monitored irregularly.

**WEATHER DATA SOURCES:** AWOS-3 121.675 (931) 967-8445.

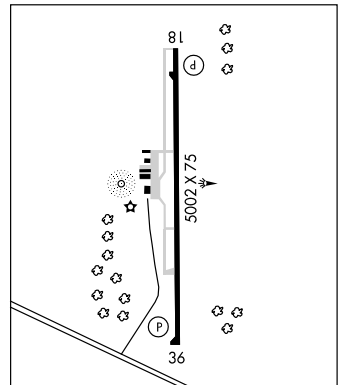
**COMMUNICATIONS:** CTAF/UNICOM 122.8

MEMPHIS CENTER APP/DEP CON 126.75

**RADIO AIDS TO NAVIGATION:** NOTAM FILE BNA.

SHELBYVILLE (L) VOR/DME 109.0 SYI Chan 27 N35°33.72'  
W86°26.35' 142° 29.4 NM to fld. 814/01W.

BOILING FORK NDB (MHW) 263 BGF N35°10.68' W86°04.09'  
at fld. Unmonitored 0000-1400Z†.



**WOLF RIVER** (See ROSSVILLE)

**CHARLOTTE AMALIE ST THOMAS****CYRIL E KING** (STT) (T1ST) 2 W UTC-4 N18°20.24' W64°58.40' **PUERTO RICO-VIRGIN ISLAND TAC**

23 B S2 FUEL 100LL, JET A LRA Class I, ARFF Index C NOTAM FILE T1ST H-2G, L-5C, 6G, A-3F

**RWY 10-28:** H7000X150 (ASPH-GRVD) S-100, D-155, DT-195 MIRL IAP, AD**RWY 10:** REIL. PAPI(P4L)—GA 3.0° TCH 74'. Rgt tfc. **RWY 28:** Thld dspcd 2300'. Pole.**RUNWAY DECLARED DISTANCE INFORMATION****RWY 10:** TORA-7000 TODA-7000 ASDA-7000 LDA-7000**RWY 28:** TORA-7000 TODA-7000 ASDA-6000 LDA-3700

**AIRPORT REMARKS:** Attended 1100-0300Z. Fuel avbl 1100-2300Z, other times PPR call 340-777-9177, 340-772-8093, 340-715-3821. Pilots may encounter false illusory indications during ngt visual apchs to Rwy 10 when using visual cues for vertical guidance. Recommend use of the ILS glide slope and frequent cross reference with the acft altimeter to maintain proper apch profile. Lgts on hill 4 NM SE of arpt may be mistaken for Rwy 10-28 when making a visual apch from the S. Rwy 10 dep maintain rwy heading until reaching dep end of rwy before turning on course or assigned heading unless otherwise authorized by twr. Noise sensitive area: Avoid overflights of water island located 2 miles SE of arpt. Acft that back taxi for departure Rwy 28 shall make their 180° turns counterclockwise. CLOSED to unscheduled air carrier ops with more than 30 passenger seats except 24 hrs PPR call arpt manager 340-774-5100. Pilots ctc ground control prior to push back. ARFF unavbl 0300-1030Z. Arpt lgts opr dusk-0300Z. MIRL Rwy 10-28 opr dusk-0300Z. After 0300Z ACTIVATE MIRL Rwy 10-28—CTAF. ACTIVATE PAPI Rwy 10—CTAF. Ldg fee. Flight Notification Service (ADCUS) avbl.

**WEATHER DATA SOURCES:** ASOS (340) 776-7116. LAWRS.**COMMUNICATIONS:** CTAF 118.8 ATIS 124.0 UNICOM 122.95

Ⓡ **SAN JUAN CENTER APP/DEP CON** 128.65

**ST THOMAS TOWER** 118.1 (North of Island) 118.8 (1100-0230Z, twr closes 1 hour earlier during U.S. dalgt savings time) **GND CON** 121.9

**AIRSPACE: CLASS C** svc 1100-0230Z, twr closes 1 hr earlier during U.S. dalgt savings time, ctc San Juan Center App/Dep Con, other times CLASS G.

**RADIO AIDS TO NAVIGATION:** NOTAM FILE T1ST.**ST THOMAS (L) VOR/DME** 108.6 STT Chan 23 N18°21.35' W65°01.47' 122° 3.1 NM to fld. 679/10W.

**ILS/DME** 110.1 I-TMN Chan 38 Rwy 10, Class IB. Localizer unusable byd 20° left of centerline. DME unusable byd 15° left of centerline. (ILS unmonitored when twr closed).

**COMM/NAV/WEATHER REMARKS:** Tower communications restricted blo 4000' from 270°-090°.**CHRISTIANSTED ST CROIX****HENRY E ROHLSSEN** (STX) (T1SX) 6 SW UTC-4 N17°42.09' W64°48.10' **PUERTO RICO-VIRGIN ISLAND TAC**

74 B S4 FUEL 100LL, JET A1 + LRA Class I, ARFF Index C NOTAM FILE T1SX H-2G, L-5C, 6G, A-3F

**RWY 10-28:** H10004X150 (ASPH-GRVD) S-100, D-175, DT-300 HIRL IAP, AD**RWY 10:** MALSR. PAPI(P4L)—GA 3.0° TCH 73'. Rgt tfc. 0.6% down.**RWY 28:** REIL. PAPI(P4L)—GA 3.0° TCH 80'. Bldg. 0.4% up.**RUNWAY DECLARED DISTANCE INFORMATION****RWY 10:** TORA-10004 TODA-10004 ASDA-9000 LDA-9000**RWY 28:** TORA-10004 TODA-10004 ASDA-10004 LDA-9000

**AIRPORT REMARKS:** Attended 0900-0300Z. Fuel avbl 1100-2300Z, other times 1 hr PPR call 340-778-9177 or 340-778-0090. CLOSED to unscheduled air carrier ops with more than 30 passenger seats except 24 hrs PPR call arpt manager 340-778-1012 or fax 340-778-1033. ARFF svc unavbl 0300-0900Z. Apch to Rwy 28 sometimes obscured by smoke from landfill located E of arpt. Birds and wildlife on and invof arpt. Rwy 10 and Rwy 28 100 ft X 200 ft blast pad. ACTIVATE HIRL Rwy 10-28 and MALSR Rwy 10 0300-1100Z—CTAF. Ldg fee. Flight Notification Service (ADCUS) avbl.

**WEATHER DATA SOURCES:** ASOS (340) 778-8122. LAWRS.**COMMUNICATIONS:** CTAF 118.6 ATIS 135.65 UNICOM 123.0

Ⓡ **SAN JUAN CENTER APP/DEP CON** 128.65

**ST CROIX TOWER** 118.6 (1100-0200Z) **GND CON** 121.7

**AIRSPACE: CLASS D** svc 1100-0200Z other times CLASS G.

**RADIO AIDS TO NAVIGATION:** NOTAM FILE T1SX.**ST CROIX (L) VOR/DME** 108.2 COY Chan 19 N17°44.07' W64°42.04' 261° 6.1 NM to fld. 850/10W.**PESTE NDB (LOM)** 241 ST N17°41.52' W64°53.08' 093° 4.8 NM to fld.

**ILS** 109.5 I-STX RWY 10. LOM PESTE NDB. Localizer unusable byd 20° left of centerline. (ILS unmonitored when twr closed)

**COMM/NAV/WEATHER REMARKS:** San Juan Center provides IFR clearances on freq. 128.65 when ST CROIX twr clsd.**CYRIL E KING** (See CHARLOTTE AMALIE ST THOMAS)**PESTE** N17°41.52' W64°53.08' NOTAM FILE T1SX.**PUERTO RICO-VIRGIN ISLAND TAC****NDB (LOM)** 241 ST 093° 5 NM to Henry E Rohlsen.

**INTENTIONALLY  
LEFT  
BLANK**



## 2010 U.S. & CANADIAN MILITARY AERIAL AIRCRAFT/PARACHUTE DEMONSTRATIONS

During CY 2010, the U.S. and Canadian Military Aerial Demonstration Teams (Thunderbirds, Blue Angels, Snowbirds, and Golden Knights) will be performing on the dates and locations listed below.

Pilots should expect Temporary Flight Restrictions (TFR) in accordance with 14 CFR Section 91.145, Management of aircraft operations in the vicinity of aerial demonstrations and major sporting events. The dimensions and effective times of the TFRs may vary based upon the specific aerial demonstration event and will be issued via the U.S. NOTAM system. Pilots are strongly encouraged to check FDC NOTAMs to verify they have the most current information regarding these airspace restrictions.

The currently scheduled 2010 aerial demonstration locations, subject to change without notice, are:

DATE:		USAF Thunderbirds	USN Blue Angels	USA Golden Knights	Canadian Snowbirds
April	10-11	Eglin AFB, FL			
	11		NAS Key West, FL		
	17		Charleston AFB, SC		
	17-18	Lakeland, FL			
	24-25	Barksdale AFB, LA	Vidalia, GA	Ft. Lauderdale, FL	
	24-25			Galena, FL	
May	1	Dyess AFB, TX			
	2	Altus AFB, OK			
	1-2		St. Joseph, MO		
	8-9	Shaw AFB, SC	Tuscaloosa, AL	Shaw AFB, SC	Niagara Falls, NY
	8-9			Tuscaloosa, AL	
	13			Union, NJ	
	15-16	Columbus AFB, MS	Andrews AFB, MD	Columbus AFB, MS	
	15-16			Andrews AFB, MD	
	22	Grand Forks AFB, ND			
	22-23		MCAS Cherry Point, NC		
	26	Colorado Springs, CO	Annapolis, MD		
	29-30	Janesville, WI	Jones Beach, NY	Jones Beach, NY	
	29-30			Janesville, WI	
June	5-6	Ocean City, MD	Eau Claire, WI	Eau Claire, WI	
	5-6			Florence, SC	
	12-13		Milwaukee, WI	Milwaukee, WI	
	19-20		Cape Girardeau, MO	Cape Girardeau, MO	
	19-20	Tinker AFB, OK		Gaylord, MI	
	26-27	North Kingstown, RI	St. Cloud, MN	Findlay, OK	
July	3			Madison, WI	
	3			Dubuque, IA	
	3-4		Traverse City, MI		
	4			Ft Bragg, NC	
	10		Pensacola Beach, FL		
	10-11	Gary, IN		Gary, IN	
	17-18	Duluth, MN	Dayton, OH		
	24-25	Fairchild AFB, WA	Idaho Falls, ID		
	28	Cheyenne, WY			
	29			Goshen, IN	
	29			Ft AP Hill, VA	
	31	Rockford, IL	Anchorage, AK	Rockford, IL	Elmendorf AFB, AK
31			Johnstown, PA		

## SPECIAL NOTICES

DATE:		USAF Thunderbirds	USN Blue Angels	USA Golden Knights	Canadian Snowbirds
August	1	Rockford, IL	Anchorage, AK	Rockford, IL	Elmendorf AFB, AK
	1			Johnstown, PA	
	7-8	TBD	Seattle, WA		
	14-15		Chicago, IL	Chicago, IL	
	21-22	Westfield, MA		Westfield, MA	
	21-22			Kansas City, MO	
	25			Atlantic City, NJ	
	26			Ft Monroe, VA	
	28-29	Coney Island (Brooklyn), NY	Portsmouth, NH	Coney Island (Brooklyn), NY	
	28-29			Portsmouth, NH	
September	4-5	Martinsburg, WV		Cleveland, OH	
	4-5			Martinsburg, WV	
	4-6		Cleveland, OH		
	11-12	Corapolis (Pittsburgh), PA	Scott AFB, IL	Corapolis (Pittsburgh), PA	
	11-12			Scott AFB, IL	
	18-19	Whiteman AFB, MO	NAS Oceana, VA	Whiteman AFB, MO	Reno, NV
	25-26	McConnell AFB, KS	MCAS Kaneohe Bay, HI		
October	1-3		MCAS Miramar, CA		MCAS Miramar, CA
	2-3	Salinas, CA		MCAS Miramar, CA	
	2-3			Jackson, MS	
	9-10	Little Rock AFB, AR	San Francisco, CA	Little Rock, AFB, AR	Daytona Beach, FL
	16-17	El Paso, IX	Dobbins AFB, GA	El Paso, TX	Atlanta, GA
	23-24	Houston, TX	NAS Jacksonville, FL	Washington, DC	
	30-31	Cocoa Beach, FL	Ft Worth Alliance, TX	Ft Worth Alliance, TX	
November	6-7	Lackland AFB, TX	Homestead ARB, FL	Lackland AFB, TX	
	6-7			Homestead ARB, FL	
	11-14			Ft Bragg, NC	
	12-13		NAS Pensacola, FL		
	13-14	Nellis AFB, NV			

Note: Dates and locations are scheduled "show dates" only and do not reflect arrival or practice date TFR periods that may precede the specific aerial demonstration events listed above. Again, pilots are strongly encouraged to check FDC NOTAMS to verify they have the most current information regarding any airspace restrictions.



---

**NOISE ABATEMENT PROCEDURES  
COVINGTON, KY, CINCINNATI/NORTHERN KENTUCKY INTL AIRPORT (CVG)**

Successive or simultaneous departures from Runways 18L and 18R are authorized, with course divergence beginning no further than 2 miles from the departure end of parallel runways, due to noise abatement restrictions.

---

**AEROBATIC PRACTICE AREA  
Jack Edwards Airport (JKA)  
Gulf Shores, AL**

Aerobatic flight activity will be conducted within a 2 NM radius of airport. Contact UNICOM for traffic and Anniston AFSS for specific times.

**Fayette County (FYE), Somerville, Tennessee**

Aerobatic training and practice is conducted in a 3500' symmetrical box located 500 feet west of Rwy 01-19 from the sfc to 4500 MSL. If surface winds favor Rwy 01, right traffic for that rwy is in effect when area is active.

Pilots should use caution within this area. For further information contact Jackson AFSS on 1-901-423-1289.

---

**CONTROLLED FIRING AREA  
Milan, Tennessee**

Controlled Firing Area 5 NM radius 2500' & blo of MKL 030/018, eff. Mon-Fri 1200-2300Z, Sat 1530-2230Z, Sun 1230-1700Z.

---

**Helicopter Activity  
Mosby Army Heliport, Dahlonga, GA Area**

Occasional military helicopter activity within 15NM radius of Mosby AHP, (34°37'N/84°06'W) SFC to 3700 MSL. Activity includes: flight formations, personnel transport operations, cargo para-drop operations (below 500 AGL), medical evacuation and night vision device training. CTAF 227.2, 139.3, "Mountain Ranger 08" FM 34.10. Staff Duty Officer, Camp Frank D. Merrill, (706) 864-3367.

---

**NIGHT VISION LIGHTS OUT OPERATIONS  
North Carolina, South Carolina**

Military helicopter activity will be conducted for Night Vision Lights Out Training in North Carolina and South Carolina. Position lights will be extinguished or greatly reduced in intensity. The training is conducted in areas of low air traffic and not within four (4) miles of a public use airport. Training is IAW exemption to Far Part 91.

Boundaries: Beginning at Lat 35°41'N, Lon 78°30'W; to Lat 34°00'N, Lon 78°30'W; to Lat 34°00'N, Lon 80°00'W; to Lat 36°00'N, Lon 80°30'W; to point of beginning.

Times of use: Sunset to sunrise, daily.

---

**Helicopter Activity  
Camp Blanding, Starke, Florida Area**

Heavy military helicopter activity within 9 NM radius Blanding AAF, (29°57'7.84"N; 81°58'47.32"W). Surface to 1,500 feet. Activity includes: flight formations, personnel transport operations, sling loads, MED VAC, and night vision goggle training. Mon-Sat 1300-0500Z, 1300-2000Z, Sun. Blanding Twr 123.0 by NOTAM, other times Range Control 123.0. (904) 533-3113/3352.

---

**Cuban Flight Advisory  
(UNTIL FURTHER NOTICE)**

The Federal Aviation Administration has been informed that an official Cuban government publication has issued a warning that Cuban Armed Forces will shoot down any aircraft that penetrates Cuban Airspace illegally and refuses to obey an order to land for inspection.

All pilots should take note: use extreme caution in the area of Cuban Airspace; adhere strictly to Cuban requirements for overflight of their territory.

---

---

**LASER LIGHT DEMONSTRATIONS**  
**Lake Buena Vista, Florida**

A laser light demonstration will be conducted at Disney MGM Studios Theme Park, Lake Buena Vista, Florida (ORL 226 radial, 16.2 NM, LAT 28°21'42"N, LON 81°33'29"W), from 6:00 PM until 4:00 AM, until further advised. The beam may be injurious to eyes if viewed within 3,000 feet vertically and/or 12,000 feet laterally of the light source. Flash blindness or cockpit illumination may occur beyond these distances.

**Lake Buena Vista, Florida**

A laser light demonstration will be conducted at Epcot Center, Lake Buena Vista, Florida (ORL 226 radial, 16 NM, lat 28°22'N, long 81°32'W), from 6:00 pm until 4:00 am, until further advised. The beam may be injurious to eyes if viewed within 5000 feet vertically and/or 1 nautical mile laterally of the light source. Flash blindness or cockpit illumination may occur beyond these distances.

**Miami, Florida**

A permanent laser light demonstration will be conducted at Bayfront Park, Miami, Florida (VKZ 312 radial, 2.24 NM, Lat 25°46'41"N, Lon 80°11'12"W), from 8:00 p.m. until 12:00 a.m. until further advised. The laser light beam is not expected to elevate above the horizon from a 90 foot high platform. Laser light beam may be injurious to eyes if viewed within 4,400 feet laterally of the light source. Cockpit illumination–flash blindness may occur beyond these distances.

**Miami Beach, Florida**

A permanent Laser Light Demonstration will be conducted at the Amnesia Club, located in Miami Beach, Florida, Lat 25°46'N/Long 80°08'W, nightly from dusk until 2 AM.

Laser Light beam may be injurious to eyes if viewed within 3,500 feet vertically and/or 2,000 feet laterally of the light source. Cockpit illumination–flash blindness may occur beyond these distances.

**Orlando, Florida**

A laser light demonstration will be conducted at Sea World of Florida, Orlando, Florida (ORL 220 radial, 11 NM, Lat 27°24'N, Long 81°27'W), from 6:30 pm until 12:00 am, until further advised. The beam may be injurious to eyes if viewed within 5000 feet vertically and/or 6500 feet laterally of the light source. Flash blindness or cockpit illumination may occur beyond these distances.

A permanent laser light demonstration will be conducted at the Walt Disney World, Alien Encounter, Orlando, Florida, ORL VORTAC 239 radial, 15 nautical miles, from Dusk to 12:00 AM daily.

Laser light beam may be injurious to eyes if viewed within 2500 feet laterally and/or 2500 feet vertically of the light source. Cockpit illumination–flash blindness may occur beyond these distances.

**Decatur, Georgia**

Laser light activity will be conducted at Agnes Scott College, Decatur, GA located at Lat 33° 45' 55"N/Long 84° 17' 39"W (ATL 041° radial, 11 NM), intermittent daily, at an angle of 90 degrees from the surface, projecting up to 14,036 feet, until further notice. Flash blindness or cockpit illumination may occur beyond these distances.

**Clemson, South Carolina**

A permanent laser light demonstration will be conducted at Clemson University, Clemson, South Carolina, ELW VORTAC 353R/18NM, from dusk until dawn, daily.

Laser light beam may be injurious to eyes if viewed within 3,500 feet laterally and/or 3,500 feet vertically of the light source. Flash blindness or cockpit illumination may occur beyond these distances.

---

---

**LASER LIGHT EXPERIMENT****Arecibo Observatory, Puerto Rico**

Location: 18°-20'-37"N 66°-45'-11"W

A Laser Light Beam Experiment will be conducted at the Arecibo Observatory, Puerto Rico (PSE 340/30), from one hour before sunset until one hour after sunrise twice weekly (by NOTAM).

Laser light beam may be injurious to eyes if viewed within 5,000 feet vertical and/or one nautical mile lateral of the light source. Cockpit illumination-flash blindness may occur beyond these distances.

---

**MEMPHIS, TN****MEMPHIS INTL AIRPORT (MEM) NOISE ABATEMENT PROCEDURES**

Successive or simultaneous departures from Runways 18L and 18R are authorized, with course divergence beginning no later than 2 miles from the departure end of parallel runways, due to noise abatement restrictions.

---

**NASHVILLE, TN****NASHVILLE INTL AIRPORT (BNA) NOISE ABATEMENT PROCEDURES**

Successive or simultaneous departures from Runways 20L and 20R are authorized, with course divergence beginning within 1 mile of the departure end of parallel runways, due to noise abatement restrictions.

---

**CHARLOTTE, NC****CHARLOTTE/DOUGLAS INTL AIRPORT (CLT) NOISE ABATEMENT PROCEDURES**

Successive or simultaneous departures from Runways 18L and 18R are authorized, with course divergence beginning no later than 3 miles from the departure end of parallel runways, due to noise abatement restrictions.

---

**AIRSPACE DELEGATED TO MACDILL AFB, FL**

From 1100-2300 UTC (0700-1900 Local) daily, the following airspace that lies within the Tampa CLASS B Airspace will be delegated to McDill AFB ATCT for airport traffic control services, and CLASS B Airspace services will not be provided within this portion of the CLASS B Airspace:

That airspace which extends from 1,200 feet MSL up to and including 1,600 feet MSL, south of a line located 1½ miles west of and parallel to MacDill AFB Runway 4/22 extended runway centerline, within a 4.5 NM radius from the geographical center of the MacDill AFB Airport.

---

**Indianapolis ARTCC  
NABB, INDIANA AREA****New Hope, London, Lexington Kentucky Area**

Indianapolis Center has installed frequencies in the southern portion of their airspace that require 720-channel radio capability.

Pilots should be aware that if they fly in the Nabb, IN, or the New Hope, London, and Lexington, KY, area without a 720-channel radio, ATC services will be greatly reduced. Traffic advisories, weather information, airport information, along with any other direct communication services will not be available.

While in this area of Indianapolis Center, pilots without 720-channel capability will, in most cases, monitor Flight Service Stations. There will be a noticeable delay in all clearance activity. Please ensure that ATC has adequate lead time in the event of problems or clearance requirements.

---

**HELICOPTER ACTIVITY ORLANDO, FL AREA.**

Heavy helicopter activity over the Disney attractions, Sea World, Universal Studios, Bay Hill and surrounding area. Surface to 1000' MSL. Operations 24 hours daily. Helicopters, transmitting and receiving on 123.02.

---

**CAUTION-TETHERED AEROSTAT RADAR SYSTEM (TARS)**

A TARS (a large helium-filled balloon) operates continuously up to 14,000 feet, except during inclement weather or when the system is down for maintenance, in R-2916 at Cudjoe Key, Florida. The tether is unmarked and is virtually impossible to see from only a few hundred feet. See the Miami Sectional Chart for location.

---

---

**SPECIAL NORTH ATLANTIC, CARIBBEAN AND PACIFIC AREA COMMUNICATIONS**

VHF air-to-air frequencies enable aircraft engaged in flights over remote and oceanic areas out of range of VHF ground stations to exchange necessary operational information and to facilitate the resolution of operational problems.

Frequencies have been designated as follows:

North Atlantic area:	123.45 MHz
Caribbean area:	123.45 MHz
Pacific area:	123.45 MHz

---

**ST. PETERSBURG, FLORIDA**

Pilots planning to overfly the St. Petersburg VORTAC (PIE) below 13,000 feet MSL should file via the Lakeland VORTAC (LAL) between 1100 and 2300 UTC.

---

**GEORGIA**

Atlanta Tower: Low altitude airway structure in proximity of the Hartsfield-Jackson Atlanta Intl Airport is aligned to provide bypass routes for traffic overflying Atlanta. To avoid heavy concentration of high performance and wide-bodied aircraft, pilots should file for airways beyond 35 nautical miles from Atlanta VOR. Aircraft operating IFR below 15,000 MSL, via airways within 35 nautical miles of Atlanta VOR may expect altitude changes and/or rerouting between the hours 0830 and 2100 local.

---

**U.S. SPECIAL CUSTOMS REQUIREMENT**

Air Commerce Regulations of the Treasury Department's Customs Service require all private aircraft arriving in the U.S. from a foreign place in the Western Hemisphere, (a) south of 33 degrees north latitude which cross into the U.S. over a point on the U.S./Mexican border between 97 and 120 degrees west longitude, or (b) south of 31 degrees north latitude which enter the U.S. via the Gulf of Mexico and Atlantic Coasts, to provide notice of intended arrival to the Customs Service at least one hour prior to crossing the U.S./Mexican border or the U.S. coastline. This notice may be provided by: (1) radio through an appropriate FAA Flight Service Station, (2) normal FAA flight plan notification procedures (a flight plan filed in Mexico does not meet this requirement due to unreliable relay of data), or (3) directly to the District Director of Customs or other Customs officer at place of first intended landing. Unless an exemption has been granted by Customs, private aircraft are required to make first landing in the U.S. at one of the following designated airports nearest to the point of border or coastline crossing:

Brownsville/South Padre Island International, Corpus Christi International, Del Rio International, El Paso International, Laredo International, Maverick County Memorial International, McAllen Miller International, Presidio-Lely International, Southwest Texas Regional, or William P. Hobby Airport in Texas; Calexico International, or Brown Field Municipal in California; Bisbee Douglas International, Nogales International, Tuscon International, or Yuma MCAS/Yuma International in Arizona; Las Cruces Intl in New Mexico; Lakefront or Louis Armstrong New Orleans Intl in Louisiana; Fort Lauderdale Executive, Fort Lauderdale-Hollywood International, Key West International, Miami International, Opa-Locka Executive Airport, Palm Beach International, St. Lucie County International, or Tampa International in Florida.

---

---

## MILITARY TRAINING ROUTES

The DOD Flight Information Publication AP/1B provides textual and graphic descriptions and operating instructions for all military training routes (IR, VR, SR) and refueling tracks/anchors. Complete and more comprehensive information relative to policy and procedures for IRs and VRs is published in FAA Handbook 7610.4 (Special Military Operations) which is agreed to by the DOD and therefore directive for all military flight operations. The AP/1B is the official source of route data for military users.

---

## CIVIL USE OF MILITARY FIELDS:

U.S. Army, Air Force, Navy and Coast Guard Fields are open to civil fliers only in emergency or with prior permission.

Army Installations, prior permission is required from the Commanding Officer of the installation.

For Air Force installations, prior permission should be requested at least 30 days prior to first intended landing from either Headquarters USAF (PRPOC) or the Commander of the installation concerned (who has authority to approve landing rights for certain categories of civil aircraft). For use of more than one Air Force installation, requests should be forwarded direct to Hq USAF (PRPOC), Washington, D.C. 20330.

Use of USAF installations must be specifically justified.

For Navy and Marine Corps installations prior permission should be requested at least 30 days prior to first intended landing. An Aviation Facility License must be approved and executed by the Navy prior to any landing by civil aircraft.

Forms and further information may be obtained from the nearest U.S. Navy or Marine Corps aviation activity.

For Coast Guard fields prior permission should be requested from the Commandant, U.S. Coast Guard via the Commanding Officer of the field.

When instrument approaches are conducted by civil aircraft at military airports, they shall be conducted in accordance with the procedures and minimums approved by the military agency having jurisdiction over the airport.

---

## AIRCRAFT RESTRICTIONS BOCA RATON AIRPORT (BCT), FLORIDA

On initial contact, pilot should advise local Air Traffic Control Tower or announce on local Unicom frequency if aircraft has greater than 79 feet wingspan and/or greater than 140 knot approach speed. Aircraft with wingspan greater than 79 feet and/or an approach speed greater than 140 knots are prohibited from using Runway 5/23 while any aircraft occupies Taxiway P. Aircraft with a wingspan greater than 79 feet must remain clear of Taxiway P while any aircraft are approaching or departing Runway 5/23.

---

## AIRCRAFT LANDING RESTRICTIONS

Landing of aircraft at locations other than public use airports may be a violation of Federal or local law. All land and water areas are owned or controlled by private individuals or organizations, states, cities, local governments, or U.S. Government agencies. Except in emergency, prior permission should be obtained before landing at any location that is not a designated public use airport or seaplane base.

Landing of aircraft is prohibited on lands or waters administered by the National Park Service, U.S. Fish and Wildlife Service, U.S. Forest Service, and on many areas controlled by the U.S. Army Corps of Engineers, unless prior authorization is obtained from the respective agency.

---

## FEDERAL AVIATION REGULATION 91.713

The provisions of FAR 91.713 will apply as follows:

Air traffic clearances to aircraft of Cuban registry not engaged in scheduled International Air Service in U.S. airspace will require that the flight plan be filed with appropriate authorities at least five days prior to the proposed departure time. Route changes while en route will normally not be authorized. The procedures set forth herein do not apply at this time to overflights by aircraft of Cuban registry engaged in scheduled International Air Service.

---

## CAUTION—HIGH DENSITY AIR TRAFFIC AREA

Heavy helicopter and seaplane traffic exists over the Gulf of Mexico and adjacent onshore areas. Thousands of operations per month occur in this area in support of oil drilling and exploration.

Itinerant pilots traversing this area should familiarize themselves with offshore operating practices and frequencies through contact with the pertinent Flight Standards District Office (FSDO) or Flight Service Station.

---

---

**CONTINUOUS POWER FACILITIES**

In order to insure that a basic ATC system remains in operation despite an areawide or catastrophic commercial power failure, key equipment and certain airports have been designated to provide a network of facilities whose operational capability can be utilized independent of any commercial power supply.

In addition to those facilities comprising the basic ATC system, the following approach and lighting aids have been included in this program for a selected runway.

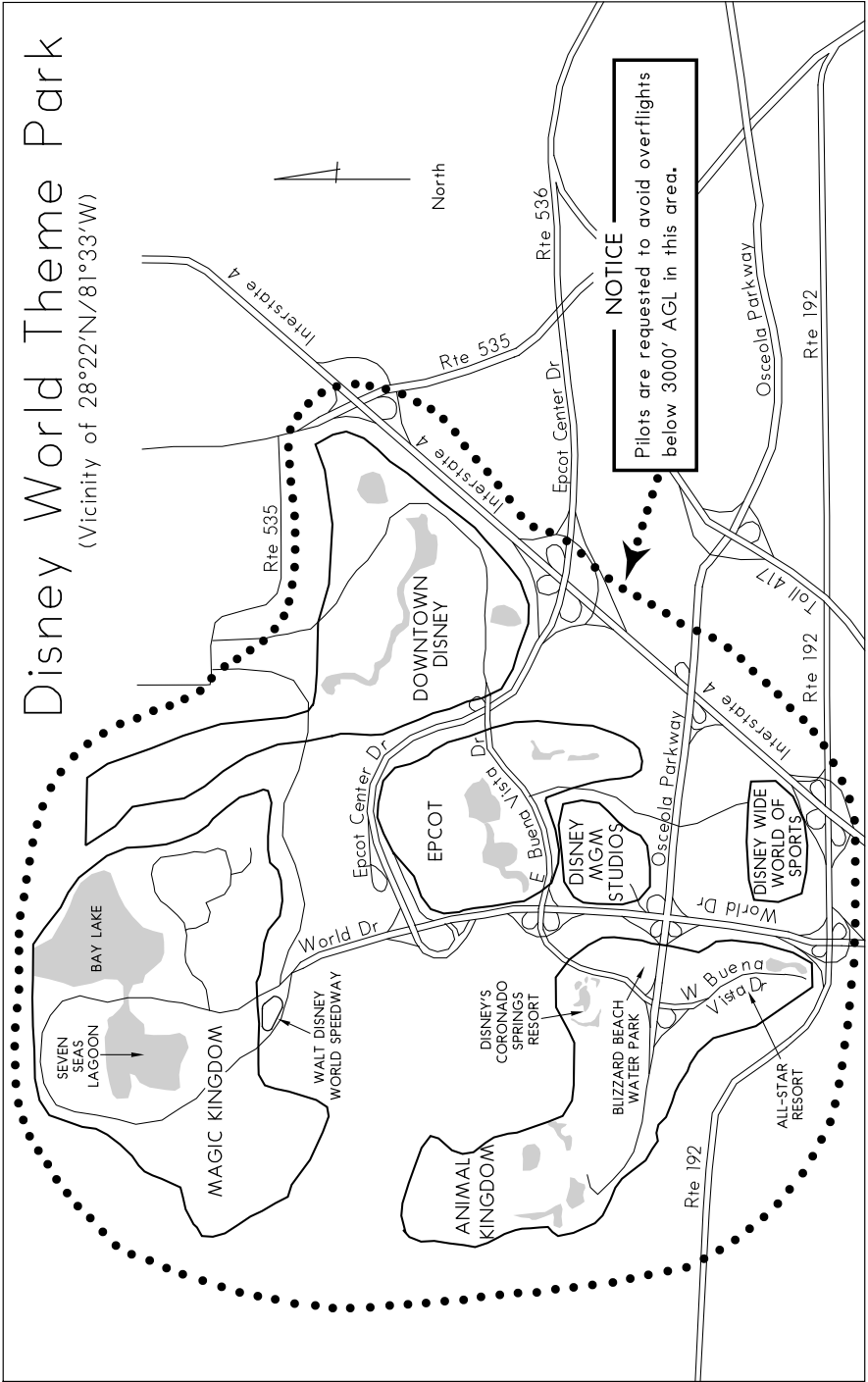
1. ILS (Localizer, Glide Slope, COMLO, Inner, Middle and Outer Markers)
2. Wind Measuring Capability
3. Approach Light System (ALS) or Short ALS (SALS)
4. Ceiling Measuring Capability
5. Touchdown Zone Lighting (TDZL)
6. Centerline Lighting (CL)
7. Runway Visual Range (RVR)
8. High Intensity Runway Lighting (HIRL)
9. Taxiway Lighting
10. Apron Light (Perimeter Only)

The following have been designated "Continuous Power Airports," and have independent back up capability for the equipment installed.

Airport/Ident	Runway No.	Airport/Ident	Runway No.
Albuquerque, NM (ABQ) .....	08	Milwaukee, WI (MKE) .....	01L
Anchorage, AK (ANC) .....	07R	Minneapolis, MN (MSP) .....	30L
Andrews AFB, MD (ADW) .....	01L	Nashville, TN (BNA) .....	02L
Atlanta, GA (ATL) .....	09R	New Orleans, LA (MSY) .....	10
Baltimore, MD (BWI) .....	10	New York, NY (JFK) .....	04R
Bismarck, ND (BIS) .....	31	New York, NY (LGA) .....	22
Boise, ID (BOI) .....	10R	Newark, NJ (EWR) .....	04R
Boston, MA (BOS) .....	04R	Oklahoma City, OK (OKC) .....	35R
Charlotte, NC (CLT) .....	36L	Omaha, NE (OMA) .....	14R
Chicago, IL (ORD) .....	14R	Ontario, CA (ONT) .....	26L
Cincinnati, OH (CVG) .....	36C	Philadelphia, PA (PHL) .....	09R
Cleveland, OH (CLE) .....	06R	Phoenix, AZ (PHX) .....	08
Dallas/Fort Worth, TX (DFW) .....	17C	Pittsburgh, PA (PIT) .....	10L
Denver, CO (DEN) .....	35R	Reno, NV (RNO) .....	16R
Des Moines, IA (DSM) .....	31	Salt Lake City, UT (SLC) .....	34L
Detroit, MI (DTW) .....	03R	San Antonio, TX (SAT) .....	12R
El Paso, TX (ELP) .....	22	San Diego, CA (SAN) .....	09
Fairbanks, AK (FAI) .....	01L	San Francisco, CA (SFO) .....	28R
Great Falls, MT (GTF) .....	03	San Juan, PR (SJU) .....	08
Honolulu, HI (HNL) .....	08L	Seattle, WA (SEA) .....	16C
Houston, TX (IAH) .....	26L	St. Louis, MO (STL) .....	30R
Indianapolis, IN (IND) .....	05L	Tampa, FL (TPA) .....	36L
Jacksonville, FL (JAX) .....	07	Tulsa, OK (TUL) .....	36R
Kansas City, MO (MCI) .....	19R	Washington, DC (DCA) .....	01
Los Angeles, CA (LAX) .....	24R	Washington, DC (IAD) .....	01R
Memphis, TN (MEM) .....	36L	Wichita, KS (ICT) .....	01L
Miami, FL (MIA) .....	08R		

**NOTE**—The existing CPA runway is listed. Pending and future changes at some locations will require a revised runway designation.

---



---

**DISNEY WORLD THEME PARK****NOTICE**

Pursuant to Public Law 108–199, Section 521, aircraft flight operations are prohibited at and below 3,000 feet AGL within a 3 nautical mile radius of the Disney World Theme Park (282445N/081342W or the Orlando (ORL) VORTAC 238 degree radial at 14.8 nautical miles). This restriction does not apply to: (A) those aircraft authorized by ATC for operational or safety purposes, including aircraft arriving or departing from an airport using standard air traffic procedures; (B) Department of Defense, law enforcement, or aeromedical flight operations that are in contact with ATC; Those who meet any of the following criteria may apply for a waiver to these restrictions: (A) for operational purposes of the venue, including the transportation of equipment or officials of the governing body; (b) for safety and security purposes of the venue.

---



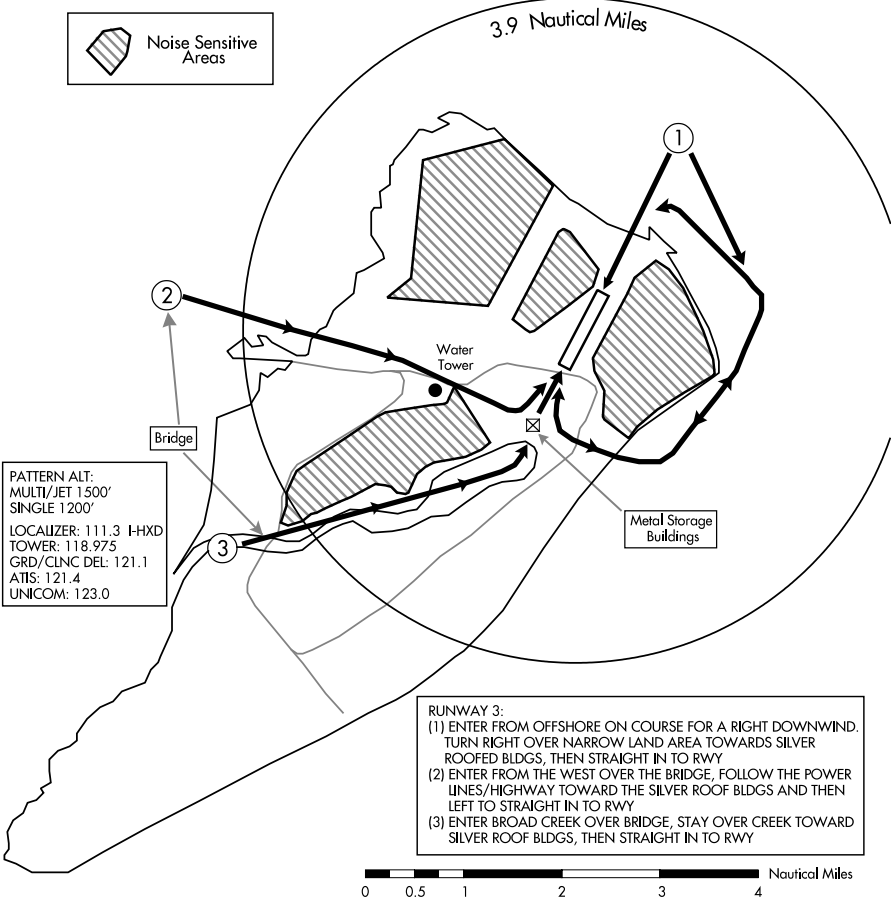
Hilton Head Island  
Airport VFR Arrivals  
Elevation 19'

**RUNWAY 21:**  
(1) INTERCEPT LOCALIZER NE OF ISLAND, FLY STRAIGHT IN TO RWY  
IF NECESSARY TO CIRCLE, FLY OVER AIRPORT TO SILVER ROOF  
BLDGS THEN TURN LEFT TO DOWNWIND OVER THE WATER  
NOTE: APPROACHING RWY 21 FROM THE OTHER AREAS, USE THE  
APPROPRIATE PROCEDURE FOR RWY 3 AND ASSUME LEFT  
DOWNWIND POSITION OVER WATER

 Noise Sensitive  
Areas

3.9 Nautical Miles

PATTERN ALT:  
MULTI/JET 1500'  
SINGLE 1200'  
LOCALIZER: 111.3 I-HXD  
TOWER: 118.975  
GRD/CLNC DEL: 121.1  
ATIS: 121.4  
UNICOM: 123.0



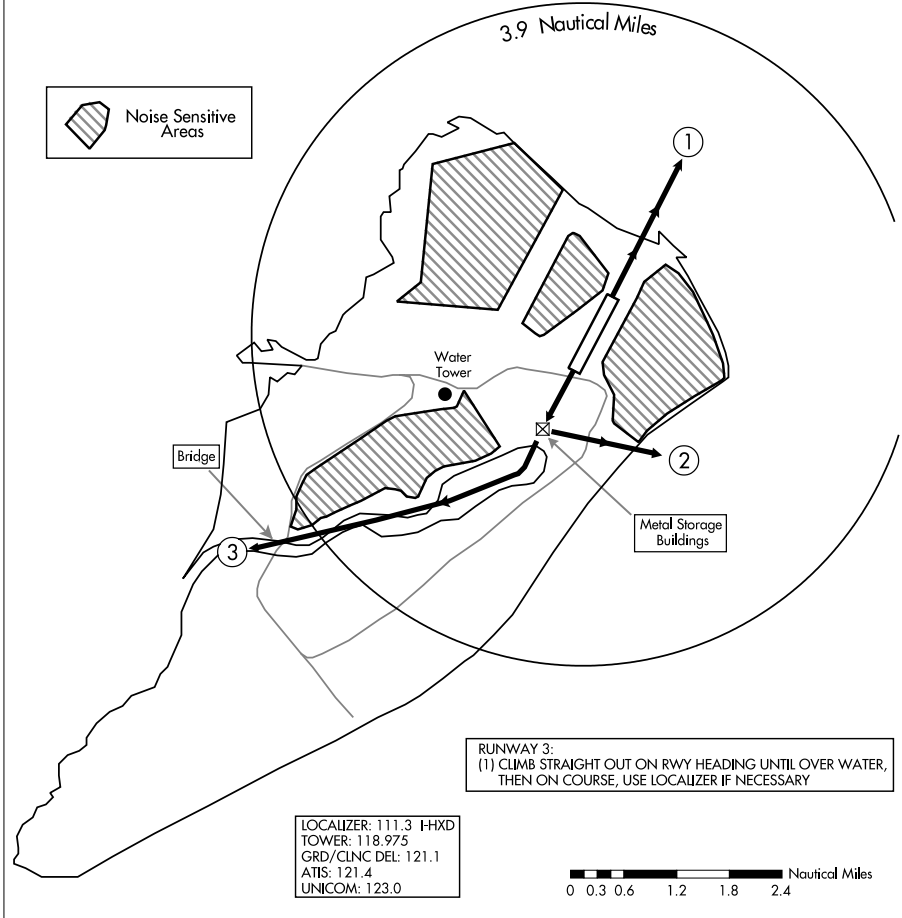
**RUNWAY 3:**  
(1) ENTER FROM OFFSHORE ON COURSE FOR A RIGHT DOWNWIND.  
TURN RIGHT OVER NARROW LAND AREA TOWARDS SILVER  
ROOFED BLDGS, THEN STRAIGHT IN TO RWY  
(2) ENTER FROM THE WEST OVER THE BRIDGE, FOLLOW THE POWER  
LINES/HIGHWAY TOWARD THE SILVER ROOF BLDGS AND THEN  
LEFT TO STRAIGHT IN TO RWY  
(3) ENTER BROAD CREEK OVER BRIDGE, STAY OVER CREEK TOWARD  
SILVER ROOF BLDGS, THEN STRAIGHT IN TO RWY

 Nautical Miles  
0 0.5 1 2 3 4

Hilton Head Island  
Airport VFR Departures  
Elevation 19'

RUNWAY 21:  
FLY RUNWAY HEADING UNTIL OVER THE SILVERROOF BLDGS, THEN:  
(2) TURN LEFT TO PROCEED OVER THE SHORELINE TO DEPART OVER WATER  
(3) CONTINUE OVER BROAD CREEK TO THE BRIDGE BEFORE TURNING ON COURSE

 Noise Sensitive Areas





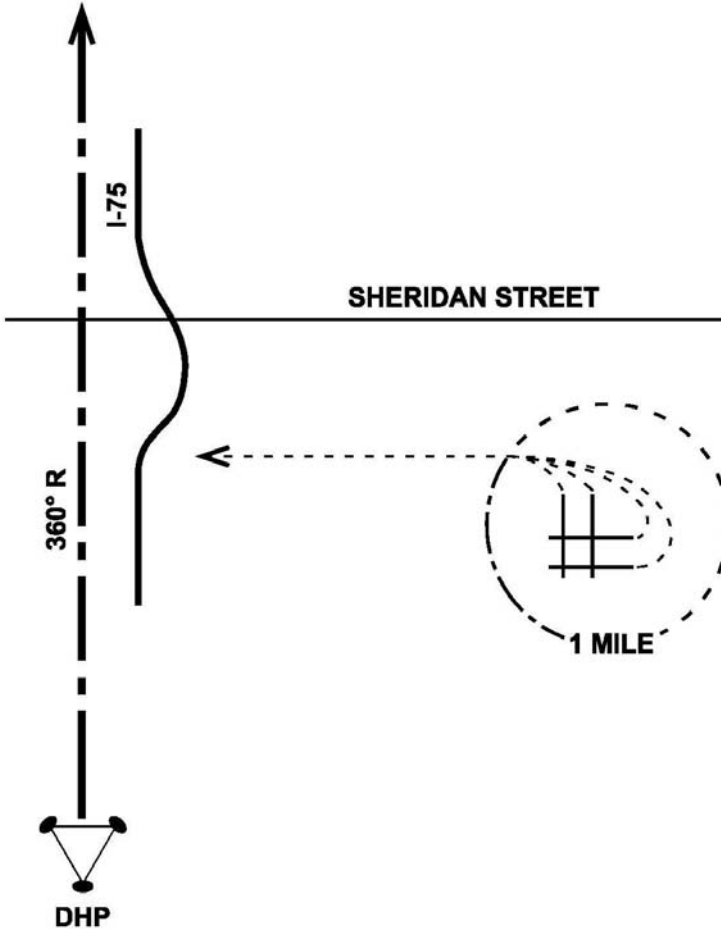
**HOLLYWOOD/NORTH PERRY (HWO)  
HOLLYWOOD, FL**

TERMINAL AREA GRAPHIC NOTICE  
(Not to be used for navigation)

Hollywood/North Perry Airport Runway 9L, 9R, 36L and 36R VFR Departure Procedure.

**"SHERIDAN DEPARTURE"**

PILOTS SHOULD SPECIFICALLY REQUEST THIS PROCEDURE USING THE ABOVE NAME.



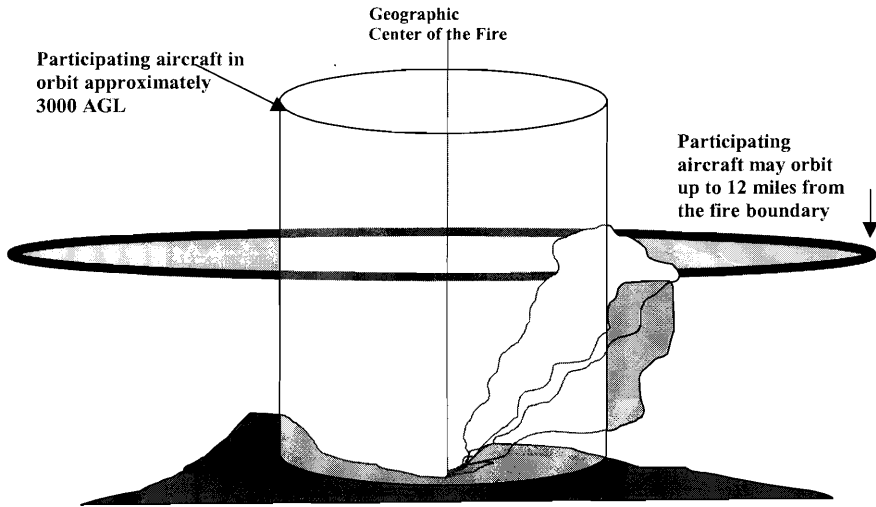
ATIS 135.475  
MIAMI APPROACH CONTROL 128.6  
NORTH PERRY TOWER 132.1  
GROUND CONTROL 120.45

Remain within 1 mile from HWO airport, if departing north or east turn left to heading 260. Remain south of Sheridan Street VFR at or below 1500. Expect IFR activation and climb crossing I75 (5 miles west of HWO) or the DHP 360 radial.

WEATHER MINIMUMS: Ceiling 2000 and visibility 3 miles.

NOTE: Receipt of a clearance to climb above 1500 constitutes activation of IFR clearance.

---

**FIREFIGHTING TRAFFIC AREAS**

Pilots are advised to stay clear of Firefighting Traffic Areas. Remain 15 miles from the area of activity. If you must over-fly the area, do so at an altitude of 5000 feet AGL above. However, to remain safe and out of the way of working aircraft, it is best to circumnavigate the area.

The wild-land fire environment can be very complex and involve a large number and variety of aircraft types including fixed and rotary wing aircraft. Some of the aircraft are small single and multi-engine command and control platforms that can be especially difficult to see and may give the appearance that the fire is not staffed. The aircraft participating in firefighting can orbit as far out as 12 miles from the perimeter of the fire. Any intrusion by aircraft not directly involved in the firefighting operation could delay the delivery of much needed retardant or water to ground firefighters and will adversely affect the safety of participating aircraft. Please stay well away from wild-land fires even if you feel that aircraft are not working the fire; they may be en route or unseen.

If you see a fire developing along your route, report it immediately to air traffic control who will advise the US Forest Service. The firefighting community would welcome this information.

The following narratives summarize the FAR Part 93 Special Air Traffic Rules, Patterns, and/or Airport Traffic Patterns in effect as prescribed in the rule. This information is advisory in nature and in no way relieves the pilot from compliance with the specific rules set forth in FAR Parts 91 and 93.

Special Airport Traffic Areas prescribed in Part 93 are depicted on Sectional Aeronautical Charts, World Aeronautical Charts, Enroute Low Altitude Charts, and where applicable, on VFR Terminal Area Charts.

---

### DESTIN—FT WALTON BEACH, FLORIDA VALPARAISO TERMINAL AREA

Part 93, Subpart F, prescribes that Valparaiso, Florida, Terminal Area, and the special air traffic rules for operating aircraft within specific corridor.

– North-South Corridor.

Before operating within the corridor, obtain a clearance from the Eglin Radar Control Facility or an appropriate FAA ATC facility, and maintain two-way radio communication with the Eglin Radar Control Facility while within the corridor.

– East-West Corridor.

Before operating within the corridor, establish two-way radio communications with Eglin Radar Control Facility or an appropriate FAA ATC facility for an ATC advisory concerning operations being conducted therein; and maintain two-way radio communications with the Eglin Radar Control Facility while within the corridor. For Destin/Eglin AFB FL Part 93 Operations details, see FAASafety.gov Knowledge Course at: [http://faasafety.gov/gslac/ALC/course\\_catalog.aspx](http://faasafety.gov/gslac/ALC/course_catalog.aspx).

---

### OPERATIONS RESERVATIONS FOR HIGH DENSITY TRAFFIC AIRPORTS KENNEDY, LAGUARDIA, AND WASHINGTON REAGAN NATIONAL

The Federal Aviation Administration (FAA) has designated New York's Kennedy and LaGuardia Airports and Washington Reagan National Airport as High Density Traffic Airports (HDTA), Title 14, Code of Federal Regulations, part 93, subpart K, and has prescribed air traffic rules and requirements for operating aircraft (excluding helicopters) to and from those airports during certain hours.

Reservations are required for operations from 6 a.m. through 11:59 p.m. local time at LaGuardia Airport and Washington Reagan National Airport. Reservations at Kennedy Airport are required from 3 p.m. through 7:59 p.m. local time.

Reservation procedures are detailed in Advisory Circular 93-1, Reservations for Unscheduled Operations at High Density Traffic Airports. A copy of the advisory circular is available on the FAA website at <http://www.faa.gov>. Reservations for unscheduled operations are allocated through the Enhanced Computer Voice Reservation System (e-CVRS) accessible via telephone or the Internet. This system may not be used to make reservations for scheduled air carrier or commuter flights.

The toll-free telephone number for accessing e-CVRS is 1-800-875-9694 and is available for calls originating within the United States, Canada, and the Caribbean. Users outside the toll-free areas may access e-CVRS by calling the toll number of 703-707-0568. The Internet web address for accessing the e-CVRS is <http://www.fly.faa.gov/ecvrs>. If you have any questions about reservation requirements or are experiencing problems with the system, you may telephone the Airport Reservation Office at the Air Traffic Control System Command Center at (703) 904-4452.

Requests for instrument flight rules (IFR) reservations will be accepted beginning 72 hours prior to the proposed time of operation at the high-density airport. For example, a request for an 11 a.m. reservation on a Thursday will be accepted beginning at 11 a.m. on the previous Monday.

IFR reservations must be obtained prior to IFR landing or takeoff at an HDTA during slot controlled hours. An air traffic control (ATC) clearance does not constitute a reservation. A reservation does not constitute permission to operate at an HDTA if additional operational limits or procedures are required by NOTAM and/or regulation.

Aircraft involved in medical emergencies will be handled by ATC without regard to a reservation after obtaining prior approval of the ATC System Command Center on (703) 904-4452. ATC will accommodate declared other emergency situations without regard to slot reservations.

**NOTE:** Visual flight rule (VFR) reservations via ATC for unscheduled operations at LaGuardia are not authorized from 7 a.m. through 8:59 a.m. local time and 4 p.m. through 6:59 p.m. local time, Monday through Friday and Sunday evenings, unless otherwise announced by NOTAM. Both IFR and VFR operations during those time periods must obtain an advance reservation through e-CVRS.

---

**FSS  
TELEPHONE NUMBERS**

**Flight Service Station (FSS)** facilities provide flight planning and weather briefing services to pilots. FSS services in the contiguous United States, Hawaii and Puerto Rico, are provided by a network of large hub facilities and smaller remote facilities which are interconnected with the hubs.

**Selected remote FSS** facilities across the contiguous United States have variable part-time operating hours. Because of the interconnectivity between remote and hub facilities, all FSS services are available continuously using published telephone numbers and radio frequencies.

**SOUTHEAST U.S.**

**FLORIDA:** St. Petersburg, St. Petersburg–Clearwater International (PIE) — **PIE FSS**

**NORTH CAROLINA:** Raleigh, Raleigh–Durham International (RDU) — **RDU FSS**

**TENNESSEE:** Nashville, Nashville International (BNA) — **BNA FSS**

**Telephone Information Briefing Service (TIBS)** is a FSS service that provides continuous recordings of meteorological and/or aeronautical information including area and/or route briefings, airspace procedures and special announcements. A touch–tone telephone is required to fully utilize this service.

Further information can be found in the Aeronautical Information Manual (AIM).

**NATIONAL FSS TELEPHONE NUMBER**

Pilot Weather Briefings ..... 1–800–WX–BRIEF (1–800–992–7433)

**OTHER FSS TELEPHONE NUMBERS (except in Alaska)**

TIBS (see description above) ..... 1–877–4TIBS–WX (1–877–484–2799)

Clearance Delivery Only ..... 1–888–766–8267

Lifeguard Flights Only ..... 1–877–LIF–GRD3 (1–877–543–4733)

Flights within DC SFRA & FRZ\* ..... 1–866–225–7410

\* District of Columbia Special Flight Rules Area & Flight Restricted Zone

## KEY to AERODROME FORECAST (TAF) and AVIATION ROUTINE WEATHER REPORT (METAR)

**TAF KPIT 091730Z 091818 15005KT 5SM HZ.FEW020 WS010/31022KT**  
**FM1930 30015G25KT 3SM SHRA OVC015 TEMPO 2022 1/2SM +TSRA**  
**OVC008CB**  
**FM0100 27008KT 5SM SHRA BKN020 OVC040 PROB40 0407 1SM -RA BR**  
**FM1015 18005KT 6SM -SHRA OVC020 BECMG 1315 P6SM NSW SKC**

**METAR KPIT 091955Z COR 22015G25KT 3/4SM R28L/2600FT TSRA OVC010CB**  
**18/16 A2992 RMK SLP045 T01820159**

Forecast	Explanation	Report
<b>TAF</b>	Message type: <u>TAF</u> -routine or <u>TAF AMD</u> -amended forecast, <u>METAR</u> -hourly, <u>SPECI</u> -special or <u>TESTM</u> -non-commissioned ASOS report	<b>METAR</b>
<b>KPIT</b>	ICAO location indicator	<b>KPIT</b>
<b>091730Z</b>	Issuance time: ALL times in UTC " <u>Z</u> ", 2-digit date, 4-digit time	<b>091955Z</b>
<b>091818</b>	Valid period: 2-digit date, 2-digit beginning, 2-digit ending times  In U.S. <b>METAR</b> : <u>COR</u> rected ob; or <u>AUTO</u> mated ob for automated report with no human intervention; omitted when observer logs on	<b>COR</b>
<b>15005KT</b>	Wind: 3 digit true-north direction, nearest 10 degrees (or <u>Var</u> ia <u>ble</u> ); next 2-3 digits for speed and unit, <u>KT</u> (KMH or MPS); as needed, <u>G</u> ust and maximum speed; 00000KT for calm; for <b>METAR</b> , if direction varies 60 degrees or more, <u>V</u> ariability appended, e.g. 180 <u>V</u> 260	<b>22015G25KT</b>
<b>5SM</b>	Prevailing visibility: in U.S., <u>S</u> tatute <u>M</u> iles & fractions; above 6 miles in <b>TAF</b> <u>P</u> lus <u>6SM</u> . (Or, 4-digit minimum visibility in meters and as required, lowest value with direction)  Runway Visual Range: <u>R</u> ; 2-digit runway designator <u>L</u> eft, <u>C</u> enter, or <u>R</u> ight as needed; <u>'</u> / <u>'</u> ; <u>M</u> inus or <u>P</u> lus in U.S., 4-digit value, <u>F</u> ee <u>T</u> in U.S., (usually meters elsewhere); 4-digit value <u>V</u> ariability 4-digit value (and tendency <u>D</u> own, <u>U</u> p or <u>N</u> o change)	<b>3/4SM</b>  <b>R28L/2600FT</b>
<b>HZ</b>	Significant present, forecast and recent weather: see table (on back)	<b>TSRA</b>
<b>FEW020</b>	Cloud amount, height and type: <u>S</u> Ky <u>C</u> lear 0/8, <u>F</u> EW >0/8-2/8, <u>S</u> Ca <u>T</u> tered 3/8-4/8, <u>B</u> ro <u>K</u> e <u>N</u> 5/8-7/8, <u>O</u> Ver <u>C</u> ast 8/8; 3-digit height in hundreds of ft; <u>T</u> owering <u>C</u> Umulus or <u>C</u> umulonim <u>B</u> us in <b>METAR</b> ; in <b>TAF</b> , only <u>C</u> B. <u>V</u> ertical <u>V</u> isibility for obscured sky and height "VV004". More than 1 layer may be reported or forecast. In automated <b>METAR</b> reports only, <u>C</u> lea <u>R</u> for "clear below 12,000 feet"  Temperature: degrees Celsius; first 2 digits, temperature <u>'</u> / <u>'</u> last 2 digits, dew-point temperature; <u>M</u> inus for below zero, e.g., M06  Altimeter setting: indicator and 4 digits; in U.S., <u>A</u> -inches and hundredths; ( <u>Q</u> -hectoPascals, e.g., Q1013)	<b>OVC010CB</b>  <b>18/16</b>  <b>A2992</b>



## KEY to AERODROME FORECAST (TAF) and AVIATION ROUTINE WEATHER REPORT (METAR)

Forecast	Explanation	Report
<p><b>WS010/31022KT</b></p> <p><b>FM1930</b></p> <p><b>TEMPO 2022</b></p> <p><b>PROB40 0407</b></p> <p><b>BECMG 1315</b></p>	<p>In U.S. <b>TAF</b>, non-convective low-level (<math>\leq 2,000</math> ft) <u>Wind Shear</u>; 3-digit height (hundreds of ft); <u>"Z"</u>; 3-digit wind direction and 2-3 digit wind speed above the indicated height, and unit, <u>KT</u></p> <p>In <b>METAR</b>, <u>ReMark</u> indicator &amp; remarks. For example: <u>Sea-Level Pressure</u> in hectoPascals &amp; tenths, as shown: 1004.5 hPa; <u>Temp/dew-point</u> in tenths °C, as shown: temp. 18.2°C, dew-point 15.9°C</p> <p><u>FroM</u> and 2-digit hour and 2-digit minute <b>beginning</b> time: indicates significant change. Each FM starts on new line, indented 5 spaces.</p> <p><u>TEMPO</u>rary: changes expected for &lt; 1 hour and in total, &lt; half of 2-digit hour <b>beginning</b> and 2-digit hour <b>ending</b> time period</p> <p><u>PROB</u>ability and 2-digit percent (30 or 40): probable condition during 2-digit hour <b>beginning</b> and 2-digit hour <b>ending</b> time period</p> <p><u>BECOM</u>ing: change expected during 2-digit hour <b>beginning</b> and 2-digit hour <b>ending</b> time period</p>	<p><b>RMK</b> <b>SLP045</b> <b>T01820159</b></p>

**Table of Significant Present, Forecast and Recent Weather - Grouped in categories and used in the order listed below; or as needed in TAF, No Significant Weather.**

### QUALIFIER

#### Intensity or Proximity

- Light                      "no sign"   Moderate   + Heavy

VC Vicinity: but not at aerodrome; in U.S. **METAR**, between 5 and 10SM of the point(s) of observation; in U.S. **TAF**, 5 to 10SM from center of runway complex (elsewhere within 8000m)

#### Descriptor

MI Shallow	BC Patches	PR Partial	TS Thunderstorm
BL Blowing	SH Showers	DR Drifting	FZ Freezing

### WEATHER PHENOMENA

#### Precipitation

DZ Drizzle	RA Rain	SN Snow	SG Snow grains
IC Ice crystals	PL Ice pellets	GR Hail	GS Small hail/snow pellets
UP Unknown precipitation in automated observations			

#### Obscuration

BR Mist ( $\geq 5/8SM$ )	FG Fog ( $< 5/8SM$ )	FU Smoke	VA Volcanic ash
SA Sand	HZ Haze	PY Spray	DU Widespread dust

#### Other

SQ Squall	SS Sandstorm	DS Duststorm	PO Well developed dust/sand whirls
FC Funnel cloud	+FC tornado/waterspout		

- Explanations in parentheses "( )" indicate different worldwide practices.
- Ceiling is not specified; defined as the lowest broken or overcast layer, or the vertical visibility.
- NWS **TAFs** exclude turbulence, icing & temperature forecasts; NWS **METARs** exclude trend fcsts
- Although not used in US, Ceiling And Visibility OK replaces visibility, weather and clouds if: visibility  $\geq 10$  km; no cloud below 5000 ft (1500 m) or below the highest minimum sector altitude, whichever is greater and no CB; and no precipitation, TS, DS, SS, MIFG, DRDU, DRSA or DRSN.

**UNITED STATES DEPARTMENT OF COMMERCE**

**NOAA/PA 96052**

**National Oceanic and Atmospheric Administration—National Weather Service**

**FAA AND NWS**  
**KEY AIR TRAFFIC FACILITIES**

**Air Traffic Control System Command Center**

Main Number.....703-904-4400

**RGNL AIR TRAFFIC DIVISIONS**

REGION	TELEPHONE
Alaskan	907-271-5464
Central	816-329-2500
Eastern	718-553-4502
Great Lakes	847-294-7202
New England	781-238-7500
Northwest Mountain	425-227-2500
Southern	404-305-5500
Southwest	817-222-5500
Western Pacific	310-725-6500

**AIR ROUTE TRAFFIC CONTROL CENTERS (ARTCCs)**

ARTCC NAME	*24 HR RGNL DUTY OFFICE TELEPHONE #	BUSINESS HOURS	BUSINESS TELEPHONE #
Albuquerque	817-222-5006	7:30 a.m.-4:00 p.m.	505-856-4300
Anchorage	907-271-5936	7:30 a.m.-4:00 p.m.	907-269-1137
Atlanta	404-305-5180	7:30 a.m.-5:00 p.m.	770-210-7601
Boston	617-238-7001	7:30 a.m.-4:00 p.m.	603-879-6633
Chicago	847-294-8400	8:00 a.m.-4:00 p.m.	630-906-8221
Cleveland	847-294-8400	8:00 a.m.-4:00 p.m.	440-774-0310
Denver	425-227-1389	7:30 a.m.-4:00 p.m.	303-651-4100
Ft. Worth	817-222-5006	7:30 a.m.-4:00 p.m.	817-858-7300
Houston	817-222-5006	7:30 a.m.-4:00 p.m.	281-230-5300
Indianapolis	847-294-8400	8:00 a.m.-4:00 p.m.	317-247-2231
Jacksonville	404-305-5180	8:00 a.m.-4:30 p.m.	904-549-1501
Kansas City	816-329-3000	7:30 a.m.-4:00 p.m.	913-254-8500
Los Angeles	661-265-8200	7:30 a.m.-4:00 p.m.	661-265-8200
Memphis	404-305-5180	7:30 a.m.-4:00 p.m.	901-368-8103
Miami	404-305-5180	7:00 a.m.-3:30 p.m.	305-716-1500
Minneapolis	847-294-8400	8:00 a.m.-4:00 p.m.	651-463-5580
New York	718-995-5426	8:00 a.m.-4:40 p.m.	516-468-1001
Oakland	310-725-3300	6:30 a.m.-3:00 p.m.	510-745-3331
Salt Lake City	425-227-1389	7:30 a.m.-4:00 p.m.	801-320-2500
Seattle	425-227-1389	7:30 a.m.-4:00 p.m.	253-351-3500
Washington	718-995-5426	8:00 a.m.-4:30 p.m.	703-771-3401

**MAJOR TERMINAL RADAR APPROACH CONTROLS (TRACONS)**

TRACON NAME	*24 HR RGNL DUTY OFFICE TELEPHONE #	BUSINESS HOURS	BUSINESS TELEPHONE #
Atlanta	404-305-5180	7:00 a.m.-3:30 p.m.	404-669-1200
Chicago	847-294-8400	8:00 a.m.-4:00 p.m.	847-608-5509
Dallas/Ft. Worth	817-222-5006	7:30 a.m.-4:00 p.m.	972-615-2500
Denver	425-227-1389	7:30 a.m.-4:00 p.m.	303-342-1500
Houston	817-222-5006	7:30 a.m.-4:00 p.m.	281-230-8400
New York	718-995-5426	8:00 a.m.-4:30 p.m.	516-683-2901
Northern CA	310-725-3300	7:00 a.m.-3:30 p.m.	916-366-4001
Potomac	718-995-5426	8:00 a.m.-4:30 p.m.	540-349-7500
Southern CA	310-725-3300	7:30 a.m.-4:00 p.m.	858-537-5800

\*Facilities can be contacted through the Rgnl Duty Officer during non-business hours.

**KEY AIR TRAFFIC FACILITIES  
DAILY NAS REPORTABLE AIRPORTS**

<b>AIRPORT NAME</b>	<b>*24 HR RGNL DUTY OFFICE TELEPHONE #</b>	<b>BUSINESS HOURS</b>	<b>BUSINESS TELEPHONE #</b>
Albuquerque Intl Sunport, NM	817-222-5006	8:00 a.m.-5:00 p.m.	505-842-4366
Andrews AFB, MD	718-995-5426	8:00 a.m.-4:30 p.m.	301-735-2380
Baltimore/Washington Intl Thurgood Marshall, MD	718-995-5426	8:00 a.m.-4:30 p.m.	410-962-3555
Boston Logan Intl, MA	781-238-7001	7:30 a.m.-4:00 p.m.	617-455-3100
Bradley Intl, CT	617-238-7001	7:30 a.m.-4:00 p.m.	203-627-3428
Burbank/Bob Hope, CA	310-725-3300	7:00 a.m.-5:30 p.m.	818-567-4806
Charlotte Douglas Intl, NC	404-305-5180	8:00 a.m.-4:30 p.m.	704-344-6487
Chicago Midway, IL	847-294-8400	8:00 a.m.-4:00 p.m.	773-884-3670
Chicago O'Hare Intl, IL	847-294-8400	8:00 a.m.-4:00 p.m.	773-601-7600
Cleveland Hopkins Intl, OH	847-294-8400	8:00 a.m.-4:00 p.m.	216-898-2020
Covington/Cincinnati, OH	708-294-7401	8:00 a.m.-4:30 p.m.	606-767-1006
Dallas/Ft. Worth Intl, TX	817-222-5006	8:30 a.m.-5:00 p.m.	972-615-2531
Dayton Cox Intl, OH	847-294-8400	7:30 a.m.-4:00 p.m.	937-454-7300
Denver Intl, CO	425-227-1389	7:30 a.m.-4:00 p.m.	303-342-1600
Detroit Metro, MI	847-294-8400	8:00 a.m.-4:00 p.m.	734-955-5000
Fairbanks Intl, AK	907-271-5936	7:30 a.m.-4:00 p.m.	907-474-0050
Fort Lauderdale Intl, FL	404-305-5180	7:00 a.m.-3:30 p.m.	305-356-7932
George Bush Intercontinental/Houston, TX	817-222-5006	7:30 a.m.-4:00 p.m.	713-230-8400
Hartsfield-Jackson Atlanta Intl, GA	404-305-5180	7:00 a.m.-3:30 p.m.	404-669-1200
Honolulu Intl, HI	310-643-3200	7:30 a.m.-4:00 p.m.	808-840-6100
Houston Hobby, TX	817-222-5006	8:00 a.m.-5:00 p.m.	713-847-1400
Indianapolis Intl, IN	847-294-8400	8:00 a.m.-4:00 p.m.	317-484-6600
Kahului/Maui, HI	310-643-3200	7:30 a.m.-4:00 p.m.	808-877-0725
Kansas City Intl, MO	816-329-3000	7:30 a.m.-4:00 p.m.	816-329-2700
Las Vegas McCarran, NV	310-725-3300	7:30 a.m.-4:00 p.m.	702-262-5978
Los Angeles Intl, CA	310-725-3300	7:00 a.m.-3:30 p.m.	310-342-4900
Louis Armstrong New Orleans Intl, LA	817-222-5006	7:00 a.m.-4:30 p.m.	504-471-4300
Memphis Intl, TN	404-305-5180	7:30 a.m.-4:00 p.m.	901-322-3350
Miami Intl, FL	404-305-5180	7:00 a.m.-4:00 p.m.	305-869-5400
Minneapolis/St. Paul, MN	847-294-8400	8:00 a.m.-4:00p.m.	612-713-4000
Nashville Intl, TN	404-305-5180	7:00 a.m.-3:30 p.m.	615-781-5460
New York Kennedy Intl, NY	718-995-5426	8:00 a.m.-4:30 p.m.	718-656-0335
New York La Guardia, NY	718-995-5426	8:00 a.m.-4:30 p.m.	718-335-5461
Newark Liberty Intl, NJ	718-995-5426	8:00 a.m.-4:30 p.m.	973-645-3103
Norman Y. Mineta San Jose Intl, CA	310-643-3200	7:30 a.m.-4:00 p.m.	408-982-0750
Ontario Intl, CA	310-643-3200	7:30 a.m.-4:00 p.m.	909-983-7518
Orlando Intl, FL	404-305-5180	7:30 a.m.-5:00 p.m.	407-850-7000
Philadelphia Intl, PA	718-995-5426	8:00 a.m.-4:30 p.m.	215-492-4100
Phoenix Sky Harbor Intl, AZ	310-643-3200	7:30 a.m.-4:00 p.m.	602-379-4226
Pittsburgh Intl, PA	718-995-5426	8:00 a.m.-4:30 p.m.	412-269-9237
Portland Intl, OR	425-227-1389	7:30 a.m.-4:00 p.m.	503-493-7500
Raleigh-Durham, NC	404-305-5180	8:00 a.m.-4:30 p.m.	919-840-5544
Ronald Reagan Washington National, DC	718-995-5426	8:00 a.m.-4:30 p.m.	703-413-1535
Salt Lake City, UT	425-227-1389	7:30 a.m.-4:00 p.m.	801-325-9600
San Antonio Intl, TX	817-222-5006	8:00 a.m.-4:30 p.m.	210-805-5507
San Diego Lindbergh Intl, CA	310-725-3300	8:00 a.m.-4:30 p.m.	619-299-0677
San Francisco Intl, CA	310-643-3200	7:00 a.m.-3:30 p.m.	650-876-2883
San Juan Intl, PR	404-305-5180	7:30 a.m.-5:00 p.m.	809-253-8663
Seattle-Tacoma Intl, WA	425-227-1389	7:30 a.m.-4:00 p.m.	206-768-2900
St. Louis Lambert, MO	816-329-3000	7:30 a.m.-4:00 p.m.	314-890-1000
Tampa Intl, FL	404-305-5180	7:30 a.m.-4:00 p.m.	813-371-7700
Ted Stevens Anchorage Intl, AK	907-271-5936	7:30 a.m.-4:00 p.m.	907-271-2700
Teterboro, NJ	718-995-5426	8:00 a.m.-4:30 p.m.	201-288-1889
Washington Dulles Intl, DC	718-995-5426	8:00 a.m.-4:30 p.m.	703-661-6031
West Palm Beach, FL	404-305-5180	8:00 a.m.-4:30 p.m.	561-683-1867
Westchester Co, NY	718-995-5426	8:00 a.m.-4:30 p.m.	914-948-6520

\*Facilities can be contacted through the Rgnl Duty Officer during non-business hours.

Air Route Traffic Control Center frequencies and their remoted transmitter sites are listed below for the coverage of this volume. Bold face type indicates high altitude frequencies, light face type indicates low altitude frequencies. To insure unrestricted IFR operations within the high altitude enroute sectors, the use of 720 channel communications equipment (25 kHz channel spacing) is required.

---

Ⓡ **ATLANTA CENTER** H-6-9-10-12, L-18-22-24-25-26-36, A-1  
(KZTL)  
 Albemarle - 133.15  
 Anniston - 134.95  
 Athens - **127.5** 127.5 124.45 **120.425**  
 Atlanta A - 135.0  
 Augusta - 128.1  
 Birmingham - 134.05 **128.725**  
 Black Jack Mountain - 127.05  
 Chattanooga - **133.175** 132.05 **126.675** **124.875**  
 Columbus - **125.575** 120.45  
 Crossville - 133.6 **132.675** **125.925**  
 Foothills - **124.375**  
 Gadsden - 133.8  
 Glade Springs - 127.85  
 Greensboro - 128.8 **124.425**  
 Hampton - 128.0 **127.125** **126.475** **124.325**  
 Hickory - 134.55 **132.975** 125.15  
 Huntsville - **126.825**  
 Jonesville - **125.025** 119.575  
 Macon - 134.5 **126.425** 123.95 **119.575**  
 Millen - 135.55  
 Monroeville - 118.55  
 Montgomery - **134.6** **128.025** **125.875** 120.55  
 Mount Oglethorpe - 134.8 133.1 121.35  
 Newport - **134.075** 127.55  
 Owing - 135.35 **125.625** **123.725**  
 Statham - **132.475** 132.475  
 Sugarloaf Mountain - 132.625  
 Tri City - **126.775** **120.725**  
 Uniontown - 133.25 132.25

---

Ⓡ **HOUSTON CENTER - 134.35** H-6-7-8-9, L-17-18-19-20-21-22  
(KZHU)  
 Arr-Dep US - 135.77 134.95 **133.75** 133.4 **132.65** 132.4 128.3 **127.8** 125.75 120.35  
 Mobile - 127.65 **125.775**

---

Ⓡ **INDIANAPOLIS CENTER - 133.425** **132.775** **128.375** 125.55 H-5-9-10-12, L-16-25-26-27-29  
(KZID)  
 124.525 119.55  
 Evansville - **132.525** 128.3  
 Livingston - **134.675** **126.925**  
 London 2 - 126.57 124.625 121.325  
 Lynch - 126.575  
 New Hope - 124.625 121.175  
 Portsmouth - 124.225 **120.275**  
 Tri City - **124.575**  
 Winchester - **128.22** 126.375 **123.775**

---

Ⓡ **JACKSONVILLE CENTER** H-6-7-8-9-12, L-18-21-22-24-25-35-36, A-1  
(KZJX)  
 Arr-Dep US-South Atlantic Control N of 31°30' — 135.05 S of 31°30'N 134.85  
 Albany - 134.45 125.75  
 Alma - **135.975** **133.3** 132.3  
 Charleston - **135.05** **133.625** **132.475** 127.95 **124.075**  
 Columbia - **127.875** 124.7  
 Crestview - 134.15 **124.475** 120.2  
 Daytona Beach - 134.0  
 Dothan - 134.3  
 Eglin - 132.1  
 Florence - 134.35 133.45  
 Gainesville - **135.65** 134.4 124.75  
 Glynco - 126.75  
 Jacksonville - **134.85** 126.35  
 Lake City - 125.375  
 Lowell - 135.75 133.325 **125.175**  
 Millen - 132.5  
 Myrtle Beach - **135.05** 128.7

CONTINUED ON NEXT PAGE

## CONTINUED FROM PRECEDING PAGE

Panama City – 119.1  
 Perry Foley – 127.8  
 St. Augustine – 134.575 132.825 127.475 126.35  
 Savannah – 132.425 126.125 120.85  
 Tallahassee – 135.325 128.625 128.075 125.05  
 Valdosta – 133.7 125.95

---

 Ⓡ MEMPHIS CENTER — 127.975 124.025

 H-5-6-9, L-15-16-17-18-22-25-26  
 (KZME)

Columbus – 134.775 133.125 127.1  
 Graham – 125.85 124.275  
 Huntsville – 120.8  
 McKellar – 134.65 127.975 126.45 124.35  
 Memphis – 135.225 118.625  
 Nashville – 133.85 124.125 118.875  
 Nashville/Joelton 132.1  
 Paducah – 133.65  
 Shelbyville – 126.75  
 South Fulton – 128.05  
 Tupelo – 135.9 135.9 134.4

---

 Ⓡ MIAMI CENTER

 H-8, L-21-22-23-24, A-1  
 (KZMA)

Avon Park – 134.55 127.2 126.525  
 Fort Myers – 134.75 133.275  
 Grand Bahama Island – 134.2  
 Grand Turk – 135.2 132.3  
 Key West – 133.5 132.2 132.2 124.7 124.7  
 Melbourne – 135.075 128.65 124.1 119.825  
 Miami – 132.95 133.85 133.2 133.95 132.4 127.7 126.325 124.7 124.7  
 Nassau – 134.8 125.7  
 Pahokee – 133.55 132.45  
 Sarasota – 133.9 132.35 128.225  
 Vero Beach – 135.7 132.25 125.075  
 West Palm Beach – 135.175 133.4 132.15

**CENTER REMARKS:** All northbound IFR flights entering Miami in vicinity of Grand Turk and Great Inagua must contact Miami Center on 132.3/307.2 at least 10 minutes prior to the Miami Center boundary for an air traffic clearance. Alternate communications are avbl thru ARINC or Miami Radio. This is due to heavy air traffic congestion in this area.

---

 Ⓡ SAN JUAN CENTER

 H-2-3, L-5-6  
 (ZSU) (MJJS)

Borinquen – 135.7 135.7 124.35  
 El Yunque – 134.3 134.3 128.65 128.6 125.0 125.0 118.75 118.75 118.15 118.15  
 Pico Del Este – 134.3 134.3 128.65 128.65 125.0 125.0 118.15 118.15

**CENTER REMARKS:** All acft on an IFR flight plan in the San Juan CTA and within 200 NM of San Juan are requested to ctc San Juan Center on the following frequencies: Amber 300 clockwise thru Amber 523—134.3; East of Amber 523 clockwise to North of Blue 520—125.0; Blue 520 clockwise thru Amber 636—118.15; Red 763 clockwise thru Green 431—135.7. San Juan Cerap provides IFR clearances for St Croix Christiansted on freq 121.7 when St Croix twr closed. San Juan Cerap provides IFR clearances for St Thomas Charlotte Amalie-Harry S Truman on freq 121.9 when twr closed. San Juan Cerap provides IFR clearances for Ponce-Mercedita on freq 121.9. San Juan Cerap provides IFR clearances for Mayaguez-Eugenio Maria De Hostos on freq 121.7.

---

 Ⓡ WASHINGTON CENTER

 H-9-10-12, L-24-25-26-29-34-35-36  
 (KZDC)

Arr-Dep US – 135.5 133.82 133.12 132.55 128.52 127.7 127.42 124.02 123.85 118.82  
 Green Bay – 133.725 127.75  
 Johnsonville – 135.2 118.925  
 Manteo – 124.725  
 New Bern – 135.5 118.825  
 Rocky Mount – 118.475 132.225  
 Sampson – 135.3  
 Whaleyville – 133.825 128.525 127.425 123.85  
 Wilmington – 124.025

---

VHF frequencies available at Flight Service Stations and at their remote communication outlets (RCO's) are listed below for the coverage of this volume. Frequencies in bold type are available all altitudes but recommended for use FL180 and above. "T" indicates transmit only and "R" indicates receive only. RCO's available at NAVAIDS are listed after the NAVAID name. RCO's not at NAVAID's are listed by name.

---

**ANDERSON AFSS**

AIKEN RCO 122.45  
 ALLENDALE VOR 116.7T 122.1R  
 ANDERSON RCO 122.2 123.6  
 CHARLESTON VORTAC 113.5T 122.1R 122.2 122.5  
 CHESTERFIELD VOR/DME 108.2T 122.05R  
 COLLIER'S VORTAC 113.9T 122.1R  
 COLUMBIA VORTAC 114.7T 122.1R 122.65  
 FLORENCE VORTAC 115.2T 122.1R 122.6  
 FOOTHILLS VORTAC 113.4T 122.1R  
 FORT MILL VORTAC 112.4T 122.1R  
 GRAND STRAND VORTAC 117.6T 122.1R 123.6  
 GREENWOOD VORTAC 115.5T 122.1R 122.625  
 GREER RCO 122.2 122.65  
 HILTON HEAD ISLAND RCO 122.55  
 SPARTANBURG VORTAC 115.7T 122.1R  
 VANCE VORTAC 110.4T 122.1R

---

**ANNISTON AFSS**

ANNISTON RCO 122.2 123.6  
 BIRMINGHAM RCO 122.2 123.65  
 BROOKLEY VORTAC 112.8T 122.1R  
 CRIMSON VORTAC 117.8T 122.1R  
 DECATUR RCO 122.6  
 DOTHAN RCO 122.2 122.5  
 EUFAULA VORTAC 109.2T 122.1R  
 GADSDEN VOR/DME 112.3T 122.1R  
 HAMILTON RCO 122.3  
 HUNTSVILLE RCO 122.2  
 MOBILE RCO 122.2 123.65  
 MONROEVILLE VORTAC 116.8T 122.1R  
 MONTGOMERY VORTAC 112.1T 122.1R 122.2 122.55  
 MUSCLE SHOALS RCO 122.2 122.4  
 SELMA RCO 122.4  
 TALLADEGA VOR/DME 108.8T 122.05R  
 TUSCALOOSA RCO 122.2  
 TUSKEGEE VOR/DME 117.3T 122.1R  
 VULCAN VORTAC 114.4T 122.1R  
 WIREGRASS VORTAC 111.6T 122.1R

---

**GAINESVILLE AFSS** 122.1R 122.2 122.5 123.65

CRAIG VORTAC 114.5T 122.1R 122.2 122.45  
 CRESTVIEW RCO 122.0 122.2 122.45  
 CROSS CITY VORTAC 112.0T 122.1R  
 GATORS VORTAC 116.2T 122.1R  
 GREENVILLE VORTAC 109.0T 122.1R  
 LAKE CITY RCO 122.6  
 MARIANNA VORTAC 114.0T 122.1R  
 OCALA VORTAC 113.7T 122.1R  
 PALATKA RCO 122.25  
 PANAMA CITY VORTAC 114.3T 122.1R  
 PENSACOLA RCO 122.2 122.6  
 PERRY RCO 122.45  
 ST AUGUSTINE RCO 122.3  
 SAUFLEY VOR 108.8T 122.1R  
 SEMINOLE VORTAC 117.5T 122.1R 122.2 122.4  
 TAYLOR VORTAC 112.9T 122.1R

---

---

**JACKSON AFSS**

CLARKSVILLE VOR/DME 110.6T 122.1R  
DYERSBURG RCO 122.2 122.45  
GRAHAM VORTAC 111.6T 122.1R 122.25  
JACKS CREEK VOR/DME 109.4T 122.1R  
JACKSON RCO 122.2 **122.65** 127.15  
MEMPHIS VORTAC 117.5T 122.1R 122.2 123.65

---

**LOUISVILLE AFSS**

BOWLING GREEN RCO 122.2 122.4  
CENTRAL CITY VORTAC 109.8T 122.1R  
CINCINNATI VORTAC 117.3T 122.1R  
FALMOUTH VOR/DME 117.0T 122.1R  
FRANKFORT VOR 109.4T 122.1R  
HAZARD VOR/DME 111.2T 122.1R  
LEXINGTON VORTAC 112.6T 122.1R  
LONDON VORTAC 116.1T 122.1R 122.2 122.65  
LOUISVILLE RCO 122.1R 122.2 **122.45**  
MADISON RCO 122.3  
NEW HOPE VOR/DME 110.8T 122.1R  
NEWCOMBE VORTAC 110.4T 122.1R  
OWENSBORO VOR/DME 108.6T 122.1R  
PADUCAH RCO 122.2 122.5  
PIKEVILLE RCO 122.05  
SOMERSET RCO 122.55  
YORK VORTAC 112.8T 122.1R

---

---

**MACON AFSS**

ALBANY RCO 122.6  
ALMA VORTAC 115.1T 122.1R 123.6  
ATHENS VORTAC 109.6T 122.1R  
ATLANTA VORTAC 116.9T 122.1R 122.2 122.6  
BRUNSWICK VORTAC 109.8T 122.1R 122.2  
CHOO CHOO VORTAC 115.8T 122.1R  
COLUMBUS VORTAC 117.1T 122.1R 122.65  
DANIEL RCO 122.3  
DUBLIN VORTAC 113.1T 122.1R 122.6  
GAINESVILLE RCO 122.55  
HARRIS RCO 122.35  
LAGRANGE VORTAC 115.6T 122.1R  
MACON RCO 122.0 122.1R 122.2 122.4  
MOULTRIE VOR/DME 108.8T 122.1R  
PEACHTREE VOR/DME 116.6T 122.1R  
ROME RCO 122.3  
SAVANNAH VORTAC 115.95T 122.1R 123.65  
STATESBORO RCO 122.6  
THOMASVILLE RCO 122.55  
TIFT MYERS RCO 122.35  
VALDOSTA VOR/DME 114.8T 122.1R 122.2  
VIENNA VORTAC 116.5T 122.1R  
WAYCROSS VORTAC 110.2T 122.1R

---

**MIAMI AFSS** 122.2 122.3 **122.55** 123.65**MIAMI IFSS** 127.9 126.9 126.7

DADE COLLIER RCO 122.3  
DAVIE RCO 126.7  
DOLPHIN VORTAC 113.9T 122.1R  
FORT MYERS RCO 122.1R 122.2 **122.65**  
FORT PIERCE RCO 122.55  
KEY WEST VORTAC 113.5T 122.1R 122.2 **123.65**  
LA BELLE VORTAC 110.4T 122.1R  
MARATHON RCO 122.6  
NAPLES RCO 123.6  
PAHOKEE VORTAC 115.4T 122.1R 122.35  
PALM BEACH VORTAC 115.7T 122.1R 122.4  
VIRGINIA KEY VOR/DME 117.1T 122.1R

---



---

**NASHVILLE AFSS**

BRISTOL RCO 122.2  
CHATTANOOGA RCO 122.2 123.65  
CROSSVILLE RCO 122.2 122.5  
HINCH MOUNTAIN VORTAC 117.6T 122.1R  
HOLSTON MOUNTAIN VORTAC 114.6T 122.1R  
LIVINGSTON VORTAC 108.4T 122.1R  
MCGHEE TYSON RCO 122.2 122.3  
NASHVILLE RCO 122.1R 122.2 122.55  
SHELBYVILLE VOR/DME 109.0T 122.1R  
VOLUNTEER VORTAC 116.4T 122.1R

---

**RALEIGH AFSS**

BARRETT'S MOUNTAIN VOR/DME 110.8T 122.1R  
CHARLOTTE RCO 122.4  
COFIELD VORTAC 114.6T 122.1R  
ELIZABETH CITY VOR/DME 112.5T 122.05R 122.2  
FAYETTEVILLE VOR/DME 108.8T 122.1R  
GREENSBORO VORTAC 116.2T 122.1R 122.2 123.65  
HATTERAS RCO 122.3  
HICKORY RCO 122.2 122.6  
KINSTON VORTAC 109.6T 122.15R  
LIBERTY VORTAC 113.0T 122.1R  
NEW BERN VOR/DME 113.6T 122.1R 122.2 122.4  
PITT-GREENVILLE RCO 122.35  
RALEIGH RCO 122.2 122.45 122.65  
ROCKY MOUNT RCO 122.2 122.3  
SANDHILLS VORTAC 111.8T 122.1R  
SNOWBIRD VORTAC 108.8T 122.1R  
SUGARLOAF MOUNTAIN VORTAC 112.2T 122.1R 122.2 122.3  
TAR RIVER VORTAC 117.8T 122.1R  
WILKESBORO RCO 122.4  
WILMINGTON VORTAC 117.0T 122.1R 122.55

---

**SAINT PETERSBURG AFSS**

BROOKSVILLE RCO 122.3  
FORT DRUM RCO 122.2  
LAKELAND VORTAC 116.0T 122.1R  
MELBOURNE VOR/DME 110.0T 122.1R 122.6  
ORLANDO VORTAC 112.2T 122.1R 122.2 **122.65** 123.65  
ORMOND BEACH VORTAC 112.6T 122.1R 122.4  
PUNTA GORDA RCO 122.025  
ST PETERSBURG VORTAC 116.4T 122.1R 122.2 122.45 123.6  
SARASOTA VORTAC 115.2T 122.1R  
SEBRING RCO 122.25  
TITUSVILLE RCO 123.6  
VERO BEACH VORTAC 117.3T 122.1R 122.2 122.5

---

**SAN JUAN AIFSS**

BORINQUEN VORTAC 113.5T 122.1R  
MAYAGUEZ VOR/DME 110.6T 122.1R  
PONCE VOR/DME 109.0T 122.1R  
ST CROIX VOR/DME 108.2T 122.1R  
ST THOMAS VOR/DME 108.6T 123.6R  
SAN JUAN RCO 126.7 123.65 122.2

---

**FLIGHT STANDARDS DISTRICT OFFICES (FSDO)**

Below is a list of FSDO's in the area of coverage of this directory. These offices serve the aviation industry and the general public on matters relating to certification and operation of general aviation aircraft. Address letters to Manager, Flight Standards District Office—Federal Aviation Administration.

**ALABAMA**

Liberty Park Building 1500, Suite 250  
1500 Urban Center Drive  
Vestavia Hills, AL 35242  
Telephone: 205-731-1557

**FLORIDA**

Ft. Lauderdale Jet Center  
1050 Lee Wagener Blvd.  
Ft. Lauderdale, FL 33315  
Telephone: 954-635-1300

5950 Hazeltine  
National Drive Suite 500  
Orlando, FL 32822-5023  
Telephone: 407-812-7700  
Fax: 407-812-7710

8600 NW 36th Street  
Miami, FL 33166  
Telephone: 305-716-3400

5601 Mariner St, Suite 310  
Tampa, FL 33609  
Telephone: 813-287-4900  
Fax: 813-639-1551

**GEORGIA**

Campus Building  
1701 Columbia Ave. Suite 2-110  
College Park, GA 30337-2748  
Telephone: 404-305-7200  
Fax: 404-305-7215

**KENTUCKY**

1930 Bishop Lane  
Waterson Towers, 11th Floor  
Louisville, KY 40218  
Telephone: 502-753-4200

**NORTH CAROLINA**

6433 Bryan Blvd.  
Greensboro, NC 27409  
Telephone: 336-662-1000

3800 Arco Corporate Drive, Suite 233  
Charlotte, NC 28273  
Telephone: 704-319-7020

**PUERTO RICO**

525 F.D. Roosevelt Ave.  
La Torre de Plaza, Suite 901  
San Juan, PR 00918  
Telephone: 787-764-2538

**SOUTH CAROLINA**

125-B Summer Lake Drive  
West Columbia, SC 29170  
Telephone: 803-765-5931

**TENNESSEE**

2 International Plaza Drive, Suite 700  
Nashville, TN 37217  
Telephone: 615-324-1300

2842 Business Park Drive, Bldg G  
Memphis, TN 38118  
Telephone: 901-322-8600

PREFERRED IFR ROUTES

A system of preferred routes has been established to guide pilots in planning their route of flight, to minimize route changes during the operational phase of flight, and to aid in the efficient orderly management of the air traffic using federal airways. The preferred IFR routes which follow are designed to serve the needs of airspace users and to provide for a systematic flow of air traffic in the major terminal and en route flight environments. Cooperation by all pilots in filing preferred routes will result in fewer traffic delays and will better provide for efficient departure, en route and arrival air traffic service.

The following lists contain preferred IFR routes for the low altitude stratum and the high altitude stratum. The high altitude list is in two sections; the first section showing terminal to terminal routes and the second section showing single direction route segments. Also, on some high altitude routes low altitude airways are included as transition routes.

The following will explain the terms/abbreviations used in the listing:

1. Preferred routes beginning/ending with an airway number indicate that the airway essentially overlies the airport and flight are normally cleared directly on the airway.
2. Preferred IFR routes beginning/ending with a fix indicate that aircraft may be routed to/from these fixes via a Standard Instrument Departure (SID) route, radar vectors (RV), or a Standard Terminal Arrival Route (STAR).
3. Preferred IFR routes for major terminals selected are listed alphabetically under the name of the departure airport. Where several airports are in proximity they are listed under the principal airport and categorized as a metropolitan area; e.g., New York Metro Area.
4. Preferred IFR routes used in one direction only for selected segments, irrespective of point of departure or destination, are listed numerically showing the segment fixes and the direction and times effective.
5. Where more than one route is listed the routes have equal priority for use.
6. Official location identifiers are used in the route description for VOR/VORTAC nav aids.
7. Intersection names are spelled out.
8. Navaid radial and distance fixes (e.g., ARD201113) have been used in the route description in an expediency and intersection names will be assigned as soon as routine processing can be accomplished. Navaid radial (no distance stated) may be used to describe a route to intercept a specified airway (e.g., MIV MIV101 V39); another navaid radial (e.g., UIM UIM255 GSW081); or an intersection (e.g., GSW081 FITCH).
9. Where two nav aids, an intersection and a navaid, a navaid and a navaid radial and distance point, or any navigable combination of these route descriptions follow in succession, the route is direct.
10. The effective times for the routes are in UTC. During periods of daylight saving time effective times will be one hour earlier than indicated. All states observe daylight saving time except Arizona, Puerto Rico and the Virgin Islands. Pilots planning flight between the terminals or route segments listed should file for the appropriate preferred IFR route.
11. (90–170 incl) altitude flight level assignment in hundred of feet.
12. The notations “pressurized” and “unpressurized” for certain low altitude preferred routes to Kennedy Airport indicate the preferred route based on aircraft performance.
13. High Altitude Preferred IFR Routes are in effect during the following time periods unless otherwise noted.  
 Sun ..... 1300–2259 local time.  
 Mon thru Fri ..... 0701–2259 local time.  
 Sat ..... 0701–1459 local time.
14. Use current SIDs and STARs for flight planning.
15. For high altitude routes, the portion of the routes contained in brackets is suggested but optional. The portion of the route outside the brackets will likely be required by the facilities involved.

LOW ALTITUDE

Terminals	Route	Effective Times (UTC)
<b>ATLANTA METRO AREA</b>		
Chicago Midway (MDW) .....	(60–170 incl) V97 NELLO V311 HCH V51 CGT .....	1200–0300
Chicago O’Hare (ORD) .....	(60–170 incl) V97 NELLO V311 HCH V51 CGT V7 BEBEE .....	1200–0300
Cincinnati (CVG) .....	(80–170 incl) V97 VXV V115 AZQ V339 FLM .....	1200–0300
<b>CINCINNATI METRO AREA (CVG, LUK)</b>		
Detroit/Wayne (DTW) .....	DQN MIZAR–STAR .....	1100–0300
	or (RNAV only) HAGOL (RNAV)–DP DQN MIZAR–STAR .....	1100–0300
Detroit Satellites:		
Ann Arbor (ARB) .....	DQN CRUX–STAR .....	1100–0300
	or (RNAV only) HAGOL (RNAV)–DP DQN CRUX–STAR .....	1100–0300
Pontiac (PTK),	or (RNAV only) HAGOL (RNAV)–DP DQN CRUX–STAR .....	

Terminals	Route	Effective Times (UTC)
Willow Run (YIP) .....	(all others) DQN CRUX-STAR..... or (RNAV only) HAGOL (RNAV)-DP DQN CRUX-STAR .....	
Windsor (CYQG),	or (all others) (RNAV only) HAGOL (RNAV)-DP DQN V272 KLINE VXV VXV064 LYNTN .....	
Young (DET).....	V275 KLINE VVW VVW064 LYNTN..... or (RNAV only) HAGOL (RNAV)-DP DQN V275 KLINE VXV VXV 064 LYNTN .....	
From COVINGTON (CVG) only		
Atlanta (ATL) .....	BLUEGRASS-DP HYK V97 VXV V267 HRS V463 WOMAC .....	1100-0300
Chicago Midway (MDW) .....	V128 VHP BVT V97 CGT .....	1100-0300
Chicago O'Hare (ORD) .....	V128 VHP BVT V97 CGT V7 BEBEE .....	1100-0300
Indianapolis (IND).....	V128 VHP .....	1100-0300
Knoxville (TYS).....	(all others) BLUEGRASS-DP HYK V97 .....	
	or (RNAV only) KENLIN (RNAV)-DP HYK V97 .....	
Louisville (SDF) .....	CVG206 IJU055 IJU .....	1100-0300
Pittsburgh (PIT) .....	(60-170 incl) (all others) RHOMM-DP YRK V44 JPU V117 WISKE WISKE-STAR.....	1100-0300
	or (60-170) (RNAV only) GIPLE (RNAV)-DP YRK V44 JPU V117 WISKE WISKE-STAR.....	1100-0300
<b>DAYTONA BEACH</b>		
Miami (MIA) .....	(110 and below) V3 MLB V437 PHK V267 BRIKL..	1300-0300
<b>FT LAUDERDALE METRO AREA (FLL, FXE, PMP)</b>		
Cross City (CTY) .....	(at or below 50) DHP V97 LBV V157 LAL V7 .....	1030-0300
	or (60-170) V511 LAL V7 .....	1030-0300
Daytona Beach (DAB) .....	(at or below 100) PBI V3 SMYRA .....	1030-0300
	or (110-170) V159 TBIRD MLB V3.....	1030-0300
Ft. Myers (FMY)(RSW) .....	(at or below 50) DHP V521 .....	1030-0300
Ft. Pierce (FPR) .....	(at or below 100) V3.....	1030-0300
	or (110-170) V159 TBIRD .....	1030-0300
Gainesville (GNV) .....	(at or below 50) DHP V97 LBV V157 .....	1030-0300
	or (60-170) V511 LAL V157 .....	1030-0300
Jacksonville (JAX).....	(at or below 90) PBI V3 OMN V51 CRG.....	1030-0300
	or (130-170) ORL V267 CRG .....	1030-0300
	or V159 VRB V3 OMN V51 CRG .....	
Lakeland (LAL).....	(at or below 50) DHP V97 LBV110 V157 .....	1030-0300
	or (60-170) V511 .....	1030-0300
Melbourne (MLB) .....	(at or below 100) V3.....	1030-0300
	or (110-170) FLL V159 TBIRD.....	1030-0300
Ocala (OCF) .....	(at or below 50) DHP V97 LBV V157 .....	1030-0300
	or (60-170) V511 LAL V157 .....	1030-0300
Orlando (MCO).....	(at or below 100) PBI V531 ORL.....	1030-0300
	or (110-170) V159 TBIRD V531 ORL .....	1030-0300

PREFERRED IFR ROUTES

Terminals	Route	Effective Times (UTC)
Sarasota/Bradenton (SRQ)	(60-170) LBV V97 ROGAN	1030-0300
	or (60-170) SRQ	1030-3000
	or (at or below 50) DHP V97 ROGAN	1030-0300
	or (60-170) ROGAN	1030-0300
Tallahassee (TLH)	(at or below 50) DHP V97 LBV V157 LAL V7 SZW	1030-0300
	or (60-170) V511 LAL V7 SZW	1030-0300
Tampa (TPA)	(60-170) LBV BRDGE-STAR	1030-0300
	or (60-170) BRDGE BRDGE-STAR	1030-0300
	or (at or below 50) DHP V97 PIE	1030-0300
	or (60-170, GPS or DME/DME-IRU equipped) DEAKK DEAKK (RNAV)-STAR	1030-0300
	or (60-170, GPS or DME/DME-IRU equipped) LBV DEAKK (RNAV)-STAR	1030-0300
Vero Beach (VRB)	(at or below 100) V3	1030-0300
	or (110-170) V159 TBIRD	1030-0300
<b>FORT MYERS METRO AREA (RSW, FMY, APF, MKY, PGD)</b>		
Daytona Beach (DAB)	ORL	1030-0300
Ft. Lauderdale (FLL)	(RSW/FMY/PGD-prop/turbo) RSW V599	1030-0300
	or (RSW/FMY/PGD-turbo/jets) FORTL JINGL (RNAV)-STAR	1030-0300
	or (APF/MKY prop/turbo) DRCT	1030-0300
	or FORTL JINGL (RNAV)- STAR	1030-0300
	V225	1030-0300
Gainesville (GNV)	V7 LAL V157	1030-0300
Jacksonville (JAX)	ORL V267 CRG	1030-0300
Lakeland (LAL)	V7 LAL	1030-0300
Melbourne (MLB)	V225 VRB	1030-0300
Miami (MIA)	V35 CURVE	1030-0300
	or (all others) CYY CYY-STAR	1030-0300
	or (Turbojets-GPS or DME/DME-IRU equipped) CYY SSCOT (RNAV)-STAR	
	or (Jets) LAL ORL	1030-0300
Orlando (MCO)	or (Turbo/Props) ORL	1030-0300
	or (Jets) LAL MINEE-STAR	1030-0300
	or (Jets) DOWNN MINEE-STAR	1030-0300
	or (Turbo/Props) DOWNN MINEE-STAR	1030-0300
	V7 LAL V157	1030-0300
Tallahassee (TLH)	V7 SZW	1030-0300
Tampa (TPA)	(at or below 100) V35 PIE	1030-0300
	or (110-170) RSW BRDGE-STAR	1030-0300
	or (GPS or DME/DME-IRU equipped) DEAKK (RNAV)-STAR	1030-0300
Vero Beach (VRB)	V225	1030-0300

Terminals	Route	Effective Times (UTC)
<b>GAINESVILLE (GNV)</b>		
Ft. Lauderdale (FLL) .....	(100 and below) V157 NEWER .....	0000-2359
Ft. Myers (FMY) .....	(100 and below) V157 LAL V521 .....	0000-2359
Miami (MIA) .....	(100 and below) V157 LBV V529 V35 CURVE .....	0000-2359
Orlando (ORL) .....	(100 and below) V157 OCF V159 .....	1100-0400
Sarasota/Bradenton (SRQ) .....	(100 and below) V157 LAL .....	0000-2359
Tampa (TPA) .....	(100 and below) V157 OCF V581 DADES .....	0000-2359
<b>JACKSONVILLE METRO AREA (JAX)</b>		
Miami (MIA) .....	(100 and below) V3 MLB V437 PHK V267 BRIKL..	1300-0300
Tampa (TPA) .....	(100 and below) OCF V581 DADES .....	0000-2359
	or	
	(100 and below, GPS or DME/DME-IRU equipped) OCF V581 DADES (RNAV)-STAR .....	0000-2359
<b>KEY WEST METRO AREA (NQX)</b>		
Daytona Beach (DAB) .....	RSW ORL .....	1030-0300
Ft Myers (RSW) .....	EYW .....	1030-0300
Fort Lauderdale (FLL) .....	(props) EYW V157 DHP .....	
	or	
	(jets-all others) EYW DVALL-STAR .....	1030-0300
	or	
	(jets-/E,/G,/R,/J,/L,/Q) EYW CORSO (RNAV)-STAR .....	1030-0300
Melbourne (MLB) .....	EYW PHK .....	1030-0300
Miami (MIA) .....	(props) EYW V157 .....	
	or	
	(Jets-all others) EYW DVALL-STAR .....	1030-0300
	or	
	(Jets-/E,/G,/R,/J,/L,/Q) EYW CORSO (RNAV)-STAR .....	1030-0300
Orlando (MCO) .....	(props) EYW RSW MINEE-STAR .....	
	or	
	(Jets) EYW RSW MINEE-STAR .....	1030-0300
Palm Beach (PBI) .....	EYW PHK .....	1030-0300
Sarasota/Bradenton (SRQ) .....	(at or below 100) EYW RSW V35 MURDO .....	1030-0300
	or	
	(110-170) EYW RSW V7 ROGAN .....	
Tallahassee (TLH) .....	EYW RSW V7 SZW .....	1030-0300
Tampa (TPA) .....	(at or below 100) EYW RSW V35 PIE .....	
	or	
	(110-170) EYW RSW V7 BRDGE-STAR .....	1030-0300
	or	
	(110-170, GPS or DME/DME-IRU equipped) EYW V225	
	RSW V7 ROGAN DEAKK (RNAV)-STAR .....	1030-0300
Vero Beach (VRB) .....	EYW PHK V51 .....	1030-0300
<b>LAKELAND METRO AREA (LAL, GIF, BOW, BKV, X16)</b>		
Ft Lauderdale (FLL) .....	(Jets only-all others) V7 RSW FORTL-STAR .....	1030-0300
Ft. Myers (FMY) .....	V521 .....	1030-0300
Ft Pierce (FPR) .....	(at or below 140) V441 DEARY V159 .....	1030-0300
	or	
	(150-170) VRB .....	1030-0300
Key West (EYW) .....	V7 RSW V225 .....	1030-0300
Miami (MIA) .....	(100 and below) V157 LBV V529 V35 CURVE .....	
	or	
	(all others) CYY CYY-STAR .....	1030-0300
	or	
	(Turbojets-GPS or DME/DME-IRU equipped) CYY SSCOT (RNAV)-STAR .....	
Opa Locka (OPF) .....	(props/turbo) V511 NEWER .....	
	or	
	(Turbojets-GPS or DME/DME-IRU equipped) RSW CYY SSCOT (RNAV)-STAR .....	
Vero Beach (VRB) .....	(at or below 140) V441 DEARY V159 .....	1030-0300
	or	
	(150-170) VRB .....	1030-0300
West Palm Beach (PBI) .....	PHK .....	1030-0300

Terminals	Route	Effective Times (UTC)
<b>LEXINGTON (LEX)</b>		
Atlanta (ATL) .....	HYK V53 AZQ SOT WHINZ-STAR .....	
<b>LOUISVILLE</b>		
Kansas City (MKC) .....	V4 PXV V190 SGF TYGER-STAR .....	0000-2359
Wichita (ICT) .....	V4 PXV V190 SGF V132 CNU V350 .....	0000-2359
<b>MEMPHIS</b>		
Chicago Midway (MDW) .....	SPI MOTIF-STAR .....	0000-2359
Chicago O'Hare (ORD) .....	MAW V313 PNT V227 PLANO .....	1100-0300
	or	
	PNT V227 PLANO .....	0000-2359
<b>MIAMI METRO AREA (MIA, HWO, OPF, TMB, HST, X51)</b>		
Cross City (CTY) .....	V97 LBV V157 LAL V7 .....	1030-0300
	or	
	LAL .....	1030-0300
Daytona Beach (DAB) .....	(at or below 100) PBI V3 SMYRA .....	1030-0300
	or	
	(110-170) V437 MLB V3 .....	1030-0300
Ft Pierce (FPR) .....	(at or below 100) PBI V3 .....	1030-0300
	or	
	(110-170) V267 PHK V51 VRB .....	1030-0300
	or	
	FPR .....	
Gainesville (GNV) .....	V97 LBV V157 .....	1030-0300
	or	
	LAL .....	1030-0300
Jacksonville (JAX) .....	(at or below 90) PBI V3 OMN V51 CRG .....	1030-0300
	or	
	(at 110) PHK V437 MLB V3 OMN V51 CRG .....	1030-0300
	or	
	(130-170) V267 CRG .....	1030-0300
Lakeland (LAL) .....	V97 LBV V157 LAL .....	1030-0300
	or	
	LAL .....	1030-0300
Melbourne (MLB) .....	(at or below 100) V3 .....	1030-0300
	or	
	(120-170) PBI V531 TBIIRD .....	1030-0300
New Orleans (MSY) .....	(below FL180) LBV SRQ AM .....	1100-0300
Ocala (OCF) .....	DHP V97 LBV V157 .....	1030-0300
	or	
	LAL .....	1030-0300
Orlando (MCO) .....	(at or below 100) PBI V531 ORL .....	
	or	
	(110-170) V267 PHK GOOFY-STAR .....	1030-0300
Overwater Routes to the Northeast .....	PERMT ILM or PERMT DIW .....	
Sarasota/Bradenton (SRQ) .....	V97 ROGAN .....	1030-0300
Tallahassee (TLH) .....	DHP V97 LBV V157 LAL V7 SZW .....	1030-0300
Tampa (TPA) .....	V97 LBV BRDGE-STAR .....	1030-0300
	or	
	(GPS or DME/DME-IRU equipped) V97 LBV	
	DEAKK .....	1030-0300
Vero Beach (VRB) .....	(at or below 100) PBI V3 .....	1030-0300
	or	
	(110-170) V267 PHK V51 .....	1030-0300
	or	
	(110-170) VRB .....	1030-0300
<b>NASHVILLE</b>		
Tallahassee (TLH) .....	RQZ TDG TGE RRS .....	1100-2300
<b>ORLANDO METRO AREA (MCO, ORL, ISM, LEE, SFB)</b>		
Ft Lauderdale (FLL) .....	(at or below 100) PHK V267 BRIKL .....	1030-0300
	or	
	(110-170) PHK V267 BRIKL .....	1030-0300
Ft Pierce (FPR) .....	V159 VRB .....	1030-0300
Key West (EYW) .....	RSW V225 .....	1030-0300
Miami (MIA) .....	(at or below 100) PHK V267 BRIKL .....	1030-0300

Terminals	Route	Effective Times (UTC)
West Palm Beach (PBI) .....	(props/turbo props) V159 VRB V295 ST00P V492 .....	1030-0300
	or (Jets only) PHK .....	1030-0300
	or (Turbojets-GPS or DME/DME-IRU equipped) DEARY VRB FRWAY (RNAV)-STAR .....	
<b>PALM BEACH METRO AREA (PBI, BCT, LNA, UTX, SUA)</b>		
Cross City (CTY) .....	(at or below 140) V531 BAIRN OCF V159 .....	
	or (150-170) LAL V7 .....	1030-0300
Daytona Beach (DAB) .....	V3 SMYRA .....	1030-0300
	or V531 TBIRD MLB V3 SMYRA .....	1030-0300
Ft. Myers (RSW) .....	RSW .....	1030-0300
Jacksonville (JAX) .....	(at or below 110) V3 VRB V51 CRG .....	
	or (130-170) ORL V267 CRG .....	1030-0300
Lakeland (LAL) .....	LBV V157 .....	1030-0300
	or (SUA Dep) LAL .....	
Melbourne (MLB) .....	(at or below 100) V3 .....	
	or (120-170) PBI V531 TBIRD .....	1030-0300
Ocala (OCF) .....	(at or below 140) V531 BAIRN OCF .....	
	or (150-170) LAL OCF .....	
Orlando (ORL/MCO) .....	V531 BAIRN GOOFY-STAR .....	1030-0300
Overwater Routes to the Northeast .....	A699 STIFF AR7 .....	
Sarasota/Bradenton (SRQ) .....	LBV V97 ROGAN .....	
	or (SUA Dep) SRQ .....	
Tallahassee (TLH) .....	(at or below 140) V531 BAIRN OCF V159 CTY V7 SZW .....	
	or (150-170) LAL V7 SZW .....	1030-0300
Tampa (TPA) .....	LBV BRDGE-STAR .....	
	or BRDGE BRDGE-STAR .....	1030-0300
	or (GPS or DME/DME-IRU equipped) DEAKK DEAKK (RNAV)-STAR .....	1000-0300
	or (GPS or DME/DME-IRU equipped) LBV DEAKK (RNAV)-STAR .....	1000-0300
Vero Beach (VRB) .....	(at or below 100) PBI V3 .....	
	or (110-170) V531 TBIRD .....	1030-0300
From STUART (SUA) only:		
Cross City (CTY) .....	(at or below 120) BAIRN OCF V159 .....	
	or (130-170) LAL V7 .....	1030-0300
Lakeland (LAL) .....	TBIRD V531 ODDEL V441 LAL .....	1030-0300
Ocala (OCF) .....	TBIRD V531 BAIRN .....	1030-0300
Tallahassee (TLH) .....	(at or below 120) BAIRN OCF V159 CTY V7 SZW ..	
	or (130-170) LAL V7 SZW .....	1030-0300



PREFERRED IFR ROUTES

409

Terminals	Route	Effective Times (UTC)
<b>SARASOTA/BRADENTON AREA (SRQ)</b>		
Ft Lauderdale (FLL) .....	(at or below 100, below 210 kts) RSW V599 NEWER .....	
	or (110-170), below 210 kts) LBV V157 NEWER .....	
	or (at or above 210 kts) V579 RSW V7 KUBIC .....	
	or (all others) RSW FORTL-STAR .....	1030-0300
	or (/E, /G, /R, /J, /L, /Q) RSW SWAGS (RNAV)-STAR .....	
Ft Myers (RSW) .....	V579 RSW .....	1030-0300
Orlando (MCO) .....	LAL MINEE-STAR .....	1030-0300
West Palm Beach (PBI) .....	SABEE JOOOE WLACE (RNAV)-STAR .....	
<b>TALLAHASSEE AND CROSS CITY AREA</b>		
Ft Myers (FMY) .....	(120 and below) CTY V7 LAL V521 .....	1100-0300
Miami (MIA) .....	(170 and below) LAL V157 LBV V529 V35 CURVE	1300-0300
<b>TAMPA/ST PETERSBURG METRO AREA (TPA, SPG, PIE, TPF)</b>		
Ft Lauderdale (FLL) .....	(Jets only) RSW V7 KUBIC FLL .....	
	or (all others) RSW FORTL-STAR .....	
	or (Turboprop-all others) RSW FORTL-STAR .....	1030-0300
	or (props only) V509 HALLR V511 NEWER .....	1030-0300
	or (GPS or DME/DME-IRU equipped) SABEE RXXAN JINGL (RNAV)-STAR .....	
Ft Myers (RSW) .....	PIE V579 RSW .....	
	or (Turbojets-GPS or DME/DME-IRU equipped) SRQ TYNEE (RNAV)-STAR .....	
Ft Pierce (FPR) .....	(at or below 140) V441 DEARY V159 .....	
	or (150-170) VRB .....	1030-0300
Key West (EYW) .....	PIE V35 RSW V225 .....	
	or V579 RSW V225 .....	1030-0300
Miami (MIA) .....	RSW V35 CURVE .....	1030-0300
	or (all others) CYY CYY-STAR .....	1030-0300
	or (Turbojets-GPS or DME/DME-IRU equipped) CYY SSCOT (RNAV)-STAR .....	
Opa Locka (OPF) .....	(props) V509 HALLR V511 NEWER .....	
	or (turbo) RSW V7 KUBIC .....	
	or (turbo) V509 HALLR V511 NEWER .....	1030-0300
	or (jets) RSW CYY CYY-STAR .....	1030-0300
	or (Turbojets-GPS or DME/DME-IRU equipped) RSW CYY SSCOT (RNAV)-STAR .....	
Orlando (MCO) .....	LAL MINEE-STAR (Max alt. 12,000 ft) .....	1030-0300
Vero Beach (VRB) .....	(at or below 140) V441 DEARY V159 .....	
	or (150-170) VRB .....	1030-0300
West Palm Beach (PBI) .....	RSW PHK .....	
	or (Turbojets-GPS or DME/DME-IRU equipped) SABEE JOOOE WLACE (RNAV)-STAR .....	

**PREFERRED IFR ROUTES  
SPECIAL LOW ALTITUDE ARRIVAL ROUTES  
FOR ATLANTA TERMINAL AREA  
(JETS AND TURBOPROPS)**

**NORTHEAST**

Traffic entering ZTL airspace V97 and East to V66 file:

.....	VXV AWSON-STAR.....
.....	SOT ODF AWSON-STAR.....
.....	SUG ODF AWSON-STAR.....
.....	SPA ODF AWSON-STAR.....
.....	ELW ODF AWSON-STAR.....

**SOUTHEAST**

Traffic entering ZTL airspace South of V66 to East of a line from ATL to MGR file:

.....	IRQ TRBOW-STAR.....
.....	DBN TRBOW-STAR.....
.....	MCN TRBOW-STAR.....

**SOUTHWEST**

Traffic entering ZTL airspace South of V278 to West of a line from ATL to MGR file:

.....	LDK V66 LGC MIKEE-STAR.....
.....	MEI V56 MGM LGC MIKEE-STAR.....
.....	MVC MGM LGC MIKEE-STAR.....
.....	CEW MGM LGC MIKEE-STAR.....
.....	SZW PZD CSG LGC MIKEE-STAR.....

**NORTHWEST**

Traffic entering ZTL airspace on V278 and North to West of V97 file:

.....	IGB V278 VUZ V417 MAYES V325 DALAS.....
.....	HAB V159 VUZ V417 MAYES V325 DALAS.....
.....	MSL V325 DALAS.....
.....	DCU V541 GAD V325 DALAS.....
.....	RQZ BUNNI-STAR.....
.....	BNA V5 GQO BUNNI-STAR.....
.....	SYI V67 GQO BUNNI-STAR.....
.....	BWG V243 GQO BUNNI-STAR.....
.....	LVT V51 HCH V333 GQO BUNNI-STAR.....
.....	HYK V333 GQO BUNNI-STAR.....

**SPECIAL LOW ALTITUDE DIRECTIONAL ROUTES**

	Route	Effective Times (UTC)
Low Altitude IFR routes for traffic overflying the Charlotte Metro Area:		
.....	PSK V37 CAE (90 and 100 only).....	1100-0300
.....	SPA V54 LOCAS (90 and 100 only).....	1100-0300
.....	GRD V66 SDZ (30-100 only).....	1100-0300

**HIGH ALTITUDE**

Terminals	Route	Effective Times (UTC)
<b>ATLANTA (ATL)</b>		
Austin (AUS).....	WEONE J239 MEI AEX LFK.....	1100-0300
Baltimore (BWI).....	EAONE SPA J14 RIC OTT-STAR.....	1100-0300
Boca Raton (BCT).....	(GPS or DME/DME-IRU equipped) BRAVS (RNAV)-DP WALET OTK PRRIE (RNAV)-STAR.....	1100-0300
Boston (BOS).....	EATWO GRD J209 RDU J207 FKN J79 JFK ORW-STAR.....	1100-0300
Chicago Midway (MDW).....	(/E/G/R/S/L/Q only) NOONE J89 IIU OKK FISSK (RNAV)-STAR.....	1100-0300
	or (Non-Advanced RNAV only) NOONE J89 IIU OKK V285 CLEFT OXI CGT.....	1100-0300

PREFERRED IFR ROUTES

Terminals	Route	Effective Times (UTC)
Chicago O'Hare (ORD)	(non-Advanced RNAV only) CADIT GLAZR HOPAP VOSTK HEVAN MZZ MZZ344/33 OXI KNOX-STAR	1100-0300
	or	
	(/E/G/R/J/L/Q only) CADIT GLAZR HOPAP VOSTK HEVAN MZZ ROYKO (RNAV)-STAR	1100-0300
	or	
	J89 IIU MZZ OXI	
Cincinnati (CVG)	NOTWO J43 VXV HARDU-STAR	1100-0300
Charlotte (CLT)	GRD ADENA (RNAV-STAR)	1100-0300
Cleveland (CLE)	SUMMT (RNAV)-DP VXV J91 BULEY J91 HNN TVT KEATN-STAR	
Columbus (CMH)	NOTWO J43 VXV J91 HNN BREMN-STAR	1100-0300
Denver (DEN)	WETWO VUZ J41 MEM RZC PER GCK J154 RYLIE DANDD-STAR	1100-0300
Detroit/Wayne (DTW)	SUMMT (RNAV)-DP VXV J91 HNN WEEDA-STAR ...	
Eglin AFB (KVPS)	NOVSS (RNAV) DP SARGE RRS CEW	
Fort Lauderdale (FLL)	SOONE J89 HITTR PIE FORTL-STAR	1100-0300
	or	
	(GPS or DME/DME-IRU equipped) BRAVS (RNAV)-DP WALET OTK JINGL (RNAV)-STAR	1100-0300
Fort Myers (FMY and RSW)	(Turbojets-GPS or DME/DME-IRU equipped) THRSR (RNAV)-DP LUCKK SZW TYNEE (RNAV)-STAR	1100-0300
Gainesville (GNV)	SOONE J89 OTK	1100-0300
Houston (HOU)	(DME/DME-IRU or GPS-equipped) JAMMR AEX ROKIT (RNAV)-STAR	
	or	
	(Non-advanced NAV only) JAMMR MEI AEX DAS-STAR	
Houston (IAH)	(Turbojets-DME/DME-IRU or GPS-equipped) JAMMR AEX TXMEX (RNAV)-STAR	
Kennedy (JFK)	EATWO GRD J209 ORF J121 SIE CAMRN-STAR	1100-0300
La Guardia (LGA)	EAONE AHN J208 HPW J191 PXT KORRY-STAR	1100-0300
Louisville (SDF)	NOONE HCH DARBY-STAR	1100-0300
Marco Island (MKY)	SOTWO J43 SZW PIKRR (RNAV)-STAR	
	or	
	SOONE J89 J75 TEPEE ZEILR-STAR	
Miami (MIA)	(all others) SOTWO SZW J43 PIE CYY-STAR	1100-0300
	or	
	(Turbojets-GPS or DME/DME equipped) THRSR (RNAV)-DP LUCKK SZW SSCOT (RNAV)-STAR	1100-0300
Minneapolis (MSP)	NOONE J89 IIU J89 BAE EAU-STAR	1100-0300
Naples (APF)	SOTWO J43 SZW PIKRR (RNAV)-STAR	
Newark (EWR)	GSO J14 J51 FAK DYLIN-STAR	1100-0200
	or	
	(GPS or DME/DME-IRU equipped) GSO J14 J51 FAK PHLB0 (RNAV)-STAR	1100-0200
Orlando (MCO)	SOONE J89 OTK LEESE-STAR	1100-0300
	or	
	(GPS or DME/DME-IRU equipped) SOONE J89 OTK PIGLT (RNAV)-STAR	1100-0400
Orlando (ORL)	(GPS or DME/DME-IRU equipped) SOONE J89 OTK PIGLT (RNAV)-STAR	1100-0400
Panama City-Bay Co Intl (PFN)	NOVSS (RNAV) DP SARGE	
Pensacola Rgnl (PNS)	NOVSS (RNAV) DP SARGE	
Philadelphia (PHL)	EAONE SPA J14 J51 FAK DPNT-STAR	1100-0300
Raleigh-Durham (RDU)	EATWO IRQ CAE BUZZY-STAR	1100-0300
Sarasota/Bradenton (SRQ)	J43 SZW CLAMP-STAR	1100-0300
Tampa (TPA)	SOTWO J43 SZW DARBS-STAR	1100-0300
	or	
	(GPS or DME/DME-IRU equipped) SOTWO J43 SZW FOXXX (RNAV)-STAR	1100-0300

Terminals	Route	Effective Times (UTC)
Teterboro (TEB) .....	(Advanced Nav Only) EAONE SPA J14 J51 FAK JAIKE-STAR .....	1100-0300
	or (Non-Advanced Nav Only) EAONE SPA J14 J51 FAK BRV AML J227 J49 J70 LVZ LVZ-STAR .....	1100-0300
Washington Natl (DCA) .....	(GPS or DME/DME-IRU equipped) EAONE SPA J14 RIC OJAAY (RNAV)-STAR .....	1100-0300
	or EAONE SPA J14 RIC IRONS-STAR .....	
West Palm Beach (PBI) .....	(Turbojets-GPS or DME/DME-IRU equipped) BRAVS (RNAV)-DP WALET OTK WLACE (RNAV)-STAR .....	1100-0300
Windsor Locks (BDL) .....	EATWO GRD J209 RDU J207 FKN J79 JFK DPK DPK-STAR .....	1100-0300
<b>AUGUSTA (AGS)</b>		
Kennedy (JFK) .....	GRD J209 ORF J121 SIE CAMRN-STAR .....	
<b>BIRMINGHAM (BHM)</b>		
Baltimore (BWI) .....	ATL J14 RIC OTT-STAR .....	
	or (GPS or DME/DME-IRU equipped) ATL J14 RIC RAVNN (RNAV)-STAR .....	
Chicago Midway (MDW) .....	(/E/G/R/J/L/Q only) VUZ IIU OKK FISSK (RNAV)-STAR .....	1100-0300
	or (non-advanced RNAV only) VUZ IIU OKK V285 CLEFT OXI CGT .....	1100-0300
Chicago O'Hare (ORD) .....	MEM FTZ BDF BDF-STAR .....	0000-2359
Detroit/Wayne (DTW) .....	(RNAV only) BNA IMPEL VHP FWA MIZAR-STAR .....	
	or BNA CCT VHP FWA MIZAR-STAR .....	
Houston (HOU) .....	(DME/DME-IRU or GPS-equipped) MEI AEX ROKIT (RNAV)-STAR .....	
	(Non-advanced NAV only) MEI AEX DAS-STAR (Turbojets-DME/DME-IRU or GPS-equipped) MEI AEX TXMEX (RNAV)-STAR .....	
	or (Non-advanced NAV only) MEI AEX DAS-STAR ATL J14 J51 FAK COATT-STAR .....	
Washington Dulles (IAD) .....	ATL J14 RIC IRONS-STAR .....	
Washington Natl (DCA) .....	or (GPS or DME/DME-IRU equipped) ATL J014 RIC OJAAY (RNAV)-STAR .....	
<b>CHARLESTON (CHS)</b>		
Baltimore (BWI) .....	J79 TYI J40 RIC OTT-STAR .....	1100-0400
	or (GPS or DME/DME-IRU equipped) J79 TYI J40 RIC RAVNN (RNAV)-STAR .....	1100-0400
Detroit/Wayne (DTW) .....	BKW GEMNI-STAR .....	
Houston (HOU) .....	(GPS or DME/DME-IRU equipped) MGM J37 SJI COLUMBIA (RNAV)-STAR .....	
	or (Non-advanced NAV only) MGM J37 SJI AEX DAS-STAR .....	
Houston (IAH) .....	(DME/DME-IRU or GPS-equipped) MGM J37 SJI WOLDE (RNAV)-STAR .....	
	or (Non-advanced NAV only) MGM J37 SJI AEX DAS-STAR .....	
Philadelphia (PHL) .....	J121 SWL SWL034 RADDS VCN-STAR .....	1100-0400
Washington Dulles (IAD) .....	J55 FLO J207 RDU FAK COATT-STAR .....	
	or (GPS or DME/DME-IRU equipped) J55 FLO J207 RDU FAK BARIN-STAR .....	

I

PREFERRED IFR ROUTES

Terminals	Route	Effective Times (UTC)
<b>CHARLOTTE (CLT)</b>		
Baltimore (BWI) .....	MERIL RDU J52 RIC OTT-STAR..... or (GPS or DME/DME-IRU equipped) MERIL RDU J52 RIC RAVNN (RNAV)-STAR .....	1100-0300 1100-0300
Boston (BOS).....	MERIL RDU J207 FKN J79 JFK ORW-STAR.....	1100-0300
Chicago Midway (MDW).....	SADIE HNN FWA GOSHEN-STAR..... or SADIE HVQ APE J178 FWA GOSHEN-STAR.....	1100-0300 1100-0300
Chicago O'Hare (ORD).....	(/E/G/R/J/L/Q only) SADIE FLM HEVAN MZZ ROYKO (RNAV)-STAR .....	1100-0300 1100-0300
Cincinnati (CVG).....	(non-advanced RNAV only) SADIE FLM HEVAN MZZ MZZ344/33 OXI KNOX-STAR..... (RNAV only) HMV JAKIE (RNAV)-STAR.....	1100-0300 1100-0300
Denver (DEN).....	or (all others) HMV HARDU-STAR..... HARAY SPA SPA270 VXV125 VXV BNA FAM J112 BUM J110 GCK J154 RYLIE DANDD-STAR.....	1100-0300 1100-0300
Detroit/Wayne (DTW).....	HUGO-DP ROBAY BKW GEMNI-STAR .....	1100-0300
Houston (HOU).....	(DME/DME-IRU or GPS-equipped) AHN MGM J37 SJI WOLDE (RNAV)-STAR..... or (DME/DME-IRU or GPS-equipped) AHN ATL J14 VUZ AEX ROKIT (RNAV)-STAR.....	1100-0300 1100-0300
Houston (IAH).....	or (Non-advanced NAV only) AHN ATL J14 VUZ AEX DAS-STAR .....	1100-0300 1100-0300
Kennedy (JFK).....	(DME/DME-IRU or GPS equipped) AHN MGM J37 SJI Columbia (RNAV)-STAR .....	1100-0300 1100-0300
La Guardia (LGA).....	(Turbojets-DME/DME-IRU or GPS-equipped) AHN ATL J14 VUZ AEX TXMEX (RNAV)-STAR.....	1100-0300 1100-0300
Louisville (LOU).....	or (Non-advanced NAV only) AHN ATL J14 VUZ AEX DAS-STAR .....	1100-0300 1100-0300
Newark (EWR).....	MERIL RDU J209 ORF J121 SIE CAMRN-STAR .....	1100-0300
Norfolk (ORF).....	MERIL RDU J55 HPW J191 PXT KORRY-STAR .....	1100-0300
Philadelphia (PHL).....	SADIE LOZ V310 IIU .....	1100-0300
Richmond (RIC).....	RDU FAK DYLIN-STAR..... or (GPS or DME/DME-IRU equipped) RDU FAK PHLBO (RNAV)-STAR .....	1100-0300 1100-0300
Teterboro (TEB).....	MERIL RDU TYI CVI V1 DRONE .....	1100-0300
Washington Dulles (IAD).....	MERIL RDU248 J51 FAK DPNT-STAR .....	1100-0400
Washington Natl (DCA).....	MERIL RDU LVL..... (Advanced Nav Only) MERIL RDU FAK JAIKE-STAR .....	1100-0300 1100-0300
Windsor Locks (BDL).....	or (Non-Advanced Nav Only) MERIL RDU FAK BRV AML J227 J49 J70 LVZ LVZ-STAR .....	1100-0300 1100-0300
<b>CHATTANOOGA (CHA)</b>	MERIL RDU248 J51 FAK COATT-STAR.....	1100-0300
Chicago O'Hare (ORD).....	MERIL RDU J52 RIC IRONS-STAR..... or (GPS or DME/DME-IRU equipped) MERIL RDU J52 OJAAY (RNAV)-STAR .....	0000-2359 0000-2359
<b>CINCINNATI (CVG)</b>	MERIL RDU J207 FKN J79 JFK DPK DPK-STAR.....	0000-2359
Albany (ALB).....	(/E/G/R/J/L/Q only) GLAZR HOPAP VOSTK HEVAN MZZ ROYKO (RNAV)-STAR .....	0000-2359 0000-2359
	(non-advanced RNAV only) GLAZR HOPAP VOSTK HEVAN MZZ MZZ344/33 OXI KNOX-STAR .....	0000-2359 0000-2359
	(RNAV only) ROCKT (RNAV)-DP ROCKT CADRE AHTIY PSB.....	0000-2359

Terminals	Route	Effective Times (UTC)
Allentown (ABE) .....	(RNAV only) ROCKT (RNAV)-DP ROCKT CADRE AHTIY JST HAR.....	
Atlanta (ATL) .....	(RNAV only) BLUEGRASS-DP BWG ERLIN (RNAV)-STAR .....	
	or	
Baltimore (BWI).....	(all others) BLUEGRASS-DP BWG ROME-STAR..... V128 YRK HVQ J8 CSN OTT-STAR .....	
	or	
	(GPS or DME/DME-IRU equipped) V128 YRK HVQ J8 CSN RAVNN (RNAV)-STAR .....	
Birmingham (BHM) .....	BLUEGRASS-DP TRFWA LVT SYI VUZ .....	
Boca Raton (BCT).....	(GPS or DME/DME-IRU equipped) BLUEGRASS-DP TRFWA NOTWO WALET HITTR LATHY PRRIE (RNAV)-STAR.....	
	or	
	(GPS or DME/DME-IRU equipped) BLUEGRASS-DP HYK VXV J43 ATL J89 OTK PRRIE (RNAV)-STAR.	
Boston (BOS) .....	(RNAV only) ROCKT (RNAV)-DP ROCKT CADRE AHTIY PSB HNK ALB GDM GARDNER-STAR.....	
Chicago O'Hare (ORD).....	(Advanced NAV only) JBNCH (RNAV)-DP MIE MZZR ROYKO (RNAV)-STAR .....	
	or	
	(Non-Advance Nav only) HAGOL (RNAV)-DP DQN FWA KNOX-STAR.....	
	or	
	HAGOL (RNAV)-DP DQN FWA WATSN (RNAV)-STAR .....	
Dallas/Ft. Worth (DFW) .....	IU PXV J131 LIT BYP.....	
Fort Lauderdale (FLL) .....	(GPS or DME/DME-IRU equipped) SILK (RNAV)-DP TRFWA NOTWO OTK JINGL (RNAV)-STAR .....	
	or	
	(all others) BLUEGRASS-DP HYK VXV J43 ATL J89 HITTR J75 FORTL-STAR .....	
Fort Myers (FMY) .....	(Turbojets, DME/DME-IRU or GPS) KENLN (RNAV)-DP HYK VXV J43 SZW TYNEE (RNAV)-STAR .....	
	or	
	(all others) BLUEGRASS-DP HKY VXV J43 SZW PIE JOSFF-STAR.....	
Fort Myers (RSW) .....	(GPS or DME/DME-IRU equipped) KENLN (RNAV)-DP HYK VXV J43 SZW TYNEE (RNAV)-STAR .....	1100-0300
	or	
	(all others) BLUEGRASS-DP HYK VXV J43 SZW PIE JOSFF-STAR.....	
Harrisburg (MDT).....	(RNAV only) ROCKT (RNAV)-DP AHTIY JST HAR.....	
Houston (HOU).....	(GPS or DME/DME-IRU equipped) CHCLL (RNAV)-DP BWG J6 LIT J180 SWB ROKIT (RNAV)-STAR .....	
	or	
	(Non-advanced NAV only) BLUEGRASS-DP BWG J6 LIT J180 SWB DAS-STAR .....	
Houston (IAH) .....	(Turbojets-GPS or DME/DME-IRU equipped) LIT CHCLL (RNAV)-DP BWG J6 LIT J180 SWB TXMEX (RNAV)-STAR .....	
	or	
	(all others) LIT J180 SWB BLUEGRASS-DP BWG J6 DAS-STAR .....	
Jackson (JAN) .....	(all others) BLUEGRASS-DP TRFWA LVT SYI VUZ JAN.....	
	or	
	(RNAV only) SILKS (RNAV)-DP TRFWA LVT SYI VUZ JAN.....	
La Guardia (LGA) .....	(RNAV only) ROCKT (RNAV)-DP AHTIY PSB MILTON-STAR.....	1000-1800

PREFERRED IFR ROUTES

Terminals	Route	Effective Times (UTC)
Manchester (MHT).....	(RNAV only) ROCKT (RNAV)–DP AHTIY PSB ALB EEN .....	
Marco Island (MKY) .....	(all others) BLUEGRASS–DP HYK VXV J43 SZW PIKKR (RNAV)–STAR .....	
	or (RNAV only) KENLN (RNAV)–DP HYK VXV J43 SZW PIKKR (RNAV)–STAR .....	
Miami (MIA).....	(Turbojets–GPS or DME/DME–IRU equipped) SILKS (RNAV)–DP TRFWA NOTWO SZW SSCOT (RNAV)–STAR.....	
	or (all others) BLUEGRASS–DP HYK VXV J43 ATL SZW J43 PIE CYY–STAR .....	
Mobile (MOB) .....	(all others) BLUEGRASS–DP TRFWA LVT SYI VUZ SJI .....	
	or (RNAV only) SILKS (RNAV)–DP TRFWA LVT SYI VUZ SJI .....	
Naples (APF).....	HYK VXV J43 SZW PIKKR (RNAV)–STAR.....	
Newark (EWR).....	ROD J29 J584 SLT FQM–STAR.....	
Newburgh (SWF).....	(RNAV only) ROCKT (RNAV)–DP ROCKT CADRE AHTIY PSB J49 HNK DNY V483 FILPS .....	
New Orleans (MSY) .....	(all others) BLUEGRASS–DP TRFWA LVT SYI VUZ J22 MEI RYTHM–STAR .....	
	or (RNAV only) SILKS (RNAV)–DP TRFWA LVT SYI VUZ J22 MEI RHYTHM–STAR.....	
Orlando Executive (ORL) .....	(all others) BLUEGRASS–DP HYK VXV J99 IRQ J85 AMG LEESE–STAR .....	1100–0300
	or (GPS or DME/DME–IRU equipped) HYK VXV J99 IRQ J85 AMG SHEMP MTATA PIGLT (RNAV)–STAR.....	1100–0400
Orlando Intl (MCO) .....	(all others) BLUEGRASS–DP HYK VXV J99 IRQ J85 AMG LEESE–STAR .....	1100–0300
	or (GPS or DME/DME–IRU equipped) KENLN (RNAV)–DP HYK VXV J99 IRQ J85 AMG BUGGZ (RNAV)–STAR .....	1100–0400
Philadelphia (PHL).....	(RNAV only) ROCKT (RNAV)–DP AHTIY JST BUNTS–STAR.....	
Phoenix (PHX) .....	BLUEGRASS–DP IIU PXV J78C IRW J74C CNX ZUN BUNTR.....	
	or BLUEGRASS–DP IIU PXV J78C ZUN BUNTR .....	
	or CHCLL–DP IIU PXV J78C ZUN EAGUL.....	
	or CHCLL–DP IIU PXV J78C IRW J74C CNX ZUN EAGUL .....	
Portland (PWM).....	(RNAV only) ROCKT (RNAV)–DP AHTIY PSB J49 ALB ENE .....	
Providence (PVD) .....	(RNAV only) ROCKT (RNAV)–DP AHTIY PSB J49 HNK TEDDY–STAR .....	
Sarasota/Bradenton (SRQ).....	(all others) BLUEGRASS–DP HYK VXV J43 SZW CLAMP–STAR.....	
	or (RNAV only) KENLN (RNAV)–DP HYK VXV J43 SZW CLAMP–STAR.....	
Tampa (TPA).....	HYK VXV J43 SZW DARBS–STAR .....	
	or (GPS or DME/DME–IRU equipped) KENLN (RNAV)–DP HYK VXV J43 SZW FOXXX (RNAV)–STAR .....	

Terminals	Route	Effective Times (UTC)
Washington Dulles (IAD).....	(all others) RHOMM-DP HVQ ROYIL-STAR ..... or (RNAV only) GIPLE (RNAV)-DP HVQ SHANON (RNAV)-STAR .....	
Washington Natl (DCA).....	V128 YRK HVQ WZRRD-STAR .....	
West Palm Beach (PBI) .....	V128 YRK HVQ ELDEE (RNAV)-STAR..... (GPS or DME/DME-IRU equipped) SILKS RNAV-DP TRFWA NOTWO OTK WLACE (RNAV-STAR).....	
Wilkes Barre/Scranton (AVP) .....	or (GPS or DME/DME-IRU equipped) KENLN (RNAV)-DP HYK VXV J43 ATL J89 OTK WLACE (RNAV-STAR).....	
Windsor Locks (BDL) .....	(RNAV only) ROCKT (RNAV)-DP ROCKT CADRE ANTIY PSB LVZ.....	
<b>DAYTONA BEACH (DAB)</b>	(RNAV only) ROCKT (RNAV)-DP ROCKT CADRE AHTIY PSB RKA SWEDE SWEDE-STAR.....	
Charlotte (CLT).....	CRG J51 SAV J207 FLO CTF-STAR..... or (Turbojets-GPS or DME/DME-IRU equipped) CRG J51 SAV HUSTN (RNAV)-STAR .....	
<b>FORT LAUDERDALE METRO AREA (FLL, FXE, PMP)</b>		
Albany (ALB).....	(Water-Turbojets) ZAPPA PERMT AR16 ILM KEMPR SBY J79 JOANI LGA LGA055 TRUDE V487 CANAN V130.....	
Atlanta (ATL) .....	J20 ORL J81 CHESN SINCA-STAR .....	1000-0300
Baltimore (BWI) .....	or (RNAV only) J20 ORL J81 CHESN CANUK (RNAV) -STAR .....	1000-0300
	(at or below 310) J20 ORL J53 CRG J51 SAV J55 CHS J165 RIC OTT-STAR .....	1000-0300
	or (Water-Turbojets) ZAPPA PERMT AR16 ILM J40 RIC OTT-STAR .....	1000-0300
	or (at or above 330) J113 CRG J51 SAV J55 CHS J165 RIC OTT-STAR .....	1000-0300
	or (GPS or DME/DME-IRU equipped) (at or below 310) J20 ORL J53 CRG J51 SAV J55 CHS J165 RIC RAVNN (RNAV)-STAR .....	1000-0300
	or (GPS or DME/DME-IRU equipped) (at or above 330) J113 CRG J151 SAV J55 CHS J165 RIC RAVNN (RNAV)-STAR .....	1000-0300
Bedford (BED).....	or (Water-Turbojets-GPS or DME/DME-IRU equipped) ZAPPA PERMT AR16 ILM J40 RIC RAVNN (RNAV)-STAR .....	1000-0300
	(Water-Turbojets) ZAPPA PERMT AR16 ILM KEMPR SBY J79 JFK DPK MAD HFD GRAYM-STAR .....	
	or (Water-Turbojets) (Alternate) ZAPPA WOLFO AR18 DIW WETRO CEBEE SWL J174 HTO ORW GRAYM-STAR .....	
Beverly (BVY).....	(Water-Turbojets) ZAPPA PERMT AR16 ILM KEMPR SBY J79 JFK DPK MAD HFD GRAYM-STAR .....	
	or	



PREFERRED IFR ROUTES

Terminals	Route	Effective Times (UTC)
Boston (BOS)	(Water-Turbojets) (Alternate) ZAPPA WOLFO AR18 DIW WETRO CEBEE SWL J174 HTO ORW GRAYM-STAR	1000-0300
	(Water-Turbojets) ZAPPA PERMT AR16 ILM KEMPR SBY J79 JFK ORW-STAR	
	(at or below 290) J20 ORL J53 CRG J51 SAV J55 CHS J79 JFK ORW-STAR	
	(at or above 330) J113 CRG J51 SAV J55 CHS J79 JFK ORW-STAR	
Bridgeport (BDR)	(Water-Turbojets) ZAPPA WOLFO AR18 DIW WETRO CEBEE SWL J121 SIE V139 RICED MAD193 KEYED	1000-0300
Charlotte (CLT)	(at or below 290) J20 ORL J53 CRG J51 SAV J207 FLO CTF-STAR	1000-0300
	(at or above 330) J113 CRG J51 SAV J207 FLO CTF-STAR	
	(at or above 330-Turbojets-GPS or DME/DME-IRU equipped) J113 CRG J51 SAV HUSTN (RNAV)-STAR	
	(at or below 290-Turbojets-GPS or DME/DME-IRU equipped) J20 ORL J53 CRG J51 SAV HUSTN (RNAV)-STAR	
Chicago Midway (MDW)	(/E/G/R/J/L/Q only) CTY J91 ATL J89 IIU OKK FISSK (RNAV)-STAR	1000-0300
Chicago O'Hare (ORD)	(non-advanced RNAV only) CTY J91 ATL J89 IIU OKK V285 CLEFT OXI CGT	1000-0300
	(/E/G/R/J/L/Q only) LAL CTY J91 ATL CADIT GLAZR HOPAP VOSTK HEVAN MZZ ROYKO (RNAV)-STAR	
	(non-advanced RNAV only) LAL CTY J91 ATL CADIT GLAZR HOPAP VOSTK HEVAN MZZ MZZ344/33 OXI KNOX-STAR	
	(RNAV only) CTY J91 VXV JAKIE (RNAV)-STAR (all others) CTY J91 VXV HARDU-STAR	
Cincinnati (CVG)	(RNAV only) CTY J91 VXV JAKIE (RNAV)-STAR J20 ORL J53 IRQ J85 HVQ J85 TVT040 KEATN KEATN-STAR	1000-0300
Cleveland (CLE)	J20 ORL J81 IRQ J53 SPA J85 HVQ HNN BREMN-STAR	1000-0300
Columbus (CMH)	J85 LLAKE CTY	1030-0300
Cross City (CTY)	CTY	1030-0300
Dallas/Fort Worth (DFW)	LAL J73 SZW J2 CEW J50 AEX CQY SRQ Q100 REDFN Q105 HRV J58 AEX CQY	1000-0300
Danbury (DXR)	(Water-Turbojets) ZAPPA WOLFO AR18 DIW WETRO CEBEE SWL J121 SIE V139 RICED RICED-STAR	1000-0300
Daytona Beach (DAB)	J20 LLNCH MLB V3	1030-0300
Denver (DEN)	LAL J73 SZW J41 MEM RZC PER GCK J154 RYLIE DANDD-STAR	1030-0300
	(SRQ Q100 REDFN Q105 HRV J58 SPS J168 LAA QUAIL-STAR	
	J20 ORL J53 SPA HNN WEEDA-STAR	
Detroit/Wayne	J20 ORL J81 IRQ J99 VXV J43 FLM DQN CRUX-STAR	1030-0300
Detroit Satellites:		
Ann Arbor (ARB)	J20 ORL J81 IRQ J99 VXV J43 FLM DQN CRUX-STAR	

Terminals	Route	Effective Times (UTC)
Pontiac (PTK), Windsor (CYQG) .....	J20 ORL J81 IRQ J85 DJB LLEEO-STAR .....	
Willow Run (YIP) .....	J20 ORL J81 IRQ J99 VXV J43 FLM DQN CRUX-STAR .....	1000-0300
Young (DET) .....	J20 ORL J81 IRQ J85 DJB LLEEO-STAR .....	1000-0300
East Hampton (HTO) .....	(Water-Turbojets) ZAPPA WOLFO AR18 DIW WETRO CEBEE SWL J121 .....	
Farmingdale (FRG) .....	(Water) ZAPPA WOLFO AR18 DIW WETRO CEBEE SWL J121 SIE CAMRN-STAR .....	
Gainesville (GNV) .....	J85 LLAKE LAL GNV or LAL GNV .....	1030-0300
Groton/New London (GON) .....	(Water-Turbojets) ZAPPA WOLFO AR18 DIW WETRO CEBEE SWL J121 HTO .....	
Hartford (HFD) .....	(Water-Turbojets) ZAPPA PERMT AR16 ILM KEMPR SBY J79 JFK DPK MAD V1 .....	
Houston (IAH) .....	(GPS or DME/DME-IRU equipped) SRQ Q100 LEV WOLDE (RNAV)-STAR .....	1000-0300
	or (GPS or DME/DME-IRU equipped) LAL J73 SZW J2 SJI WOLDE (RNAV)-STAR .....	1000-0300
	or (Non-advanced NAV only) LAL J73 SZW J2 CEW-030 J50 AEX DAS-STAR .....	1000-0300
Houston (HOU) .....	(GPS or DME/DME-IRU equipped) SRQ Q100 LEV COLUMBIA (RNAV)-STAR .....	1000-0300
	or (GPS or DME/DME-IRU equipped) LAL J73 SZW J2 SJI COLUMBIA (RNAV)-STAR .....	1000-0300
	or (Non-advanced NAV only) LAL J73 SZW J2 CEW J50 AEX DAS-STAR .....	
Indianapolis (IND) .....	CTY J91 ATL J89 IJU DECEE-STAR .....	1000-0300
Islip (ISP) .....	(Water-Turbojets) ZAPPA WOLFO AR18 DIW WETRO CEBEE SWL J121 SARDI CCC .....	
Jacksonville (CRG) .....	J20 ORL J53 .....	1030-0300
Kennedy (JFK) .....	(Water-Turbojets) ZAPPA WOLFO AR18 WETRO CEBEE SWL J121 SIE CAMRN-STAR .....	1000-0300
	or (at or below 290) J20 ORL J53 CRG J51 SAV J55 CHS J121 SIE CAMRN-STAR .....	1000-0300
	or (at or above 330) J113 CRG J51 SAV J55 CHS J121 SIE CAMRN-STAR .....	1000-0300
La Guardia (LGA) .....	(Water-Turbojets) ZAPPA PERMT AR16 ILM J40 TYI HPW J191 PXT KORRY-STAR .....	1000-0300
	or (at or below 290) J20 ORL J53 CRG J51 SAV J207 RDU J55 HPW J191 PXT KORRY-STAR .....	1000-0300
	or (at or above 330) J113 CRG J51 SAV J207 RDU J55 HPW J191 PXT KORRY-STAR .....	1000-0300
Lawrence (LWM) .....	(Water-Turbojets) (Alternate) ZAPPA WOLFO AR18 DIW WETRO CEBEE SWL J174 HTO ORW GRAYM-STAR .....	
	or (Water-Turbojets) ZAPPA PERMT AR16 ILM KEMPR SBY J79 JFK DPK MAD HFD GRAYM-STAR .....	
Louisville (SDF) .....	CTY J91 ATL HCH DARBY-STAR .....	1000-0300
Manchester (MHT) .....	(Water-Turbojets) ZAPPA PERMT AR16 ILM KEMPR SBY J79 JFK ALB EEN .....	
Meibourne (MLB) .....	J20 LLNCH MLB .....	1030-0300
Minneapolis (MSP) .....	CTY J91 ATL J89 BAE EAU-STAR .....	1000-0300
Montreal (CYUL) .....	(Water-Turbojets) ZAPPA PERMT AR16 ILM KEMPR SBY J79 JFK J37 ALB J6 PLB ABCOT-STAR .....	
Nantucket (ACK) .....	(Water-Turbojets) ZAPPA WOLFO AR18 DIW WETRO CEBEE SWL J174 HTO V46 .....	

PREFERRED IFR ROUTES

Terminals	Route	Effective Times (UTC)
Nashville (BNA).....	CTY J91 ATL GQO VOLLS-STAR.....	1000-0300
Newark (EWR).....	(Water-Turbojets) ZAPPA PERMT AR16 ILM J109 FAK DYLIN-STAR.....	1000-0300
	or	
	(at or below 310) J20 ORL J53 CRG J51 SAV J207 FLO J55 J51 FAK DYLIN-STAR .....	1000-0300
	or	
	(at or above 330) J113 CRG J51 SAV J207 FLO J55 J51 FAK DYLIN-STAR.....	1000-0300
	or	
	(GPS or DME/DME-IRU equipped-at or above 330) J113 CRG J51 SAV J207 FLO J55 J51 FAK PHLBO (RNAV)-STAR .....	1000-0300
	or	
	(GPS or DME/DME-IRU equipped-at or below 310) J20 ORL J53 CRG J51 SAV J207 FLO J55 J51 FAK PHLBO (RNAV)-STAR .....	1000-0300
	or	
	(GPS or DME/DME-IRU equipped) ZAPPA PERMT AR16 ILM J109 FAK PHLBO (RNAV)-STAR .....	1000-0300
Newburgh (SWF).....	(Water-Turbojets) ZAPPA PERMT AR16 ILM KEMPR SBY J79 JFK DPK HUDSON-STAR.....	
New Haven (HVN).....	(Water-Turbojets) ZAPPA WOLFO AR18 DIW WETRO CEBEE SWL J121 SIE V139 RICED MAD193 KEYED.....	
New Orleans (MSY) .....	SRQ Q100 REDFN Q105 HRV.....	1000-0300
	or	
	LAL J73 SZW J2 .....	1000-0300
Ocala (OCF).....	J85 LLAKE LAL .....	1030-0300
	or	
	LAL .....	1030-0300
Orlando (MCO) .....	J20 LLNCH GOOFY-STAR .....	1030-0300
Overwater Routes to the Northeast.....	(Water-Turbojets) ZAPPA WOLFO AR18 DIW .....	1030-0300
Overwater Routes to the Northwest .....	LBV J616 .....	1030-0300
	or	
	LBV J616 SRQ Q100 REDFN Q105 HRV J58 .....	1030-0300
Philadelphia (PHL).....	J20 ORL J53 CRG J51 SAV J55 CHS J121 SWL SWL034 RADDs CEDAR LAKE-STAR .....	1000-0300
	or	
	(Water-Turbojets) ZAPPA WOLFO AR18 DIW WETRO CEBEE SWL RADDs CEDAR LAKE-STAR .....	1000-0300
Pittsburgh (PIT).....	(at or below 290) J20 ORL J53 CRG J51 CAE PSK EKN IHD NESTO-STAR .....	1000-0300
	or	
	(at or above 330) J113 CRG J51 CAE PSK EKN IHD NESTO-STAR.....	1000-0300
Poughkeepsie (POU).....	(Water-Turbojets) ZAPPA PERMT AR16 ILM KEMPR SBY J79 JFK DPK HUDSON-STAR.....	
Providence (PVD) .....	(Water-Turbojets) ZAPPA WOLFO AR18 DIW WETRO CEBEE SWL J174 HTO JORDN (RNAV)-STAR.....	
Raleigh-Durham (RDU) .....	(at or below 290) J20 ORL J53 CRG J51 SAV J55 CHS J174 ILM BRADE-STAR .....	1000-0300
	or	
	(at or above 330) J113 CRG J51 SAV J55 CHS J174 ILM BRADE-STAR .....	1000-0300
	or	
	(Water-Turbojets) ZAPPA PERMT AR16 ILM BRADE-STAR.....	1000-0300
St Louis (STL).....	THNDR CTY J151 VISQA QBALL-STAR.....	
	or	
	(/E, /G, /R, /J, /L, /Q) THNDR KPASA Q110 FEONA VUZ J151 VISQA QBALL-STAR .....	
Sarasota/Bradenton (SRQ) .....	LBV J43 ROGAN .....	1030-0300
	or	
	ROGAN .....	1030-0300

Terminals	Route	Effective Times (UTC)
Springfield/Chicopee (CEF) .....	(Water-Turbojets) ZAPPA PERMT AR16 ILM KEMPR SBY J79 VILLS DPK DEER PARK-STAR ..	
Tallahassee (TLH) .....	J85 LLAKE LAL SZW .....	1030-0300
	or	
	LAL .....	1030-0300
Tampa (TPA) .....	J85 THNDR LBV BRDGE-STAR .....	1030-0300
	or	
	BRDGE BRDGE-STAR .....	1030-0300
	or	
	(GPS or DME/DME-IRU equipped) DEAKK DEAKK (RNAV)-STAR .....	1030-0300
	or	
	(GPS or DME/DME-IRU equipped) J85 THNDR LBV DEAKK (RNAV)-STAR .....	1030-0300
Toronto (CYYZ) .....	(Water-Turbojets) ZAPPA PERMT AR16 ILM J109 BUF YOUTH-STAR .....	
Vero Beach (VRB) .....	J20 ARKES VRB .....	1030-0300
Washington Dulles (IAD) .....	(at or below 310) J20 ORL J53 CRG J51 SAV J207 RDU FAK COATT-STAR .....	1000-0300
	or	
	(at or below 310-GPS or DME/DME-IRU equipped) J20 ORL J53 CRG J51 SAV J207 RDU FAK BARIN-STAR .....	1000-0300
	(at or above 330-GPS or DME/DME-IRU equipped) J113 CRG J51 SAV J207 RDU FAK BARIN-STAR .....	1000-0300
	or	
	(at or above 330) J113 CRG J51 SAV J207 RDU FAK COATT-STAR .....	1000-0300
	or	
	(Water) ZAPPA PERMT AR16 ILM J109 FAK COATT-STAR .....	1000-0300
	or	
	(Water-GPS or DME/DME-IRU equipped) ZAPPA PERMT AR16 ILM J109 FAK BARIN-STAR .....	1000-0300
Washington Natl (DCA) .....	(at or below 310) J20 ORL J53 CRG J51 SAV J55 CHS J165 RIC IRONS-STAR .....	1000-0300
	or	
	(at or above 330) J113 CRG J51 SAV J55 CHS J165 RIC IRONS-STAR .....	1000-0300
	or	
	(Water-Turbojets) ZAPPA PERMT AR16 ILM J40 RIC IRONS-STAR .....	1000-0300
	or	
	(GPS or DME/DME-IRU equipped-at or below 310) J20 ORL J53 CRG J51 SAV J55 CHS J165 RIC OJAAY (RNAV)-STAR .....	1000-0300
	or	
	(GPS or DME/DME-IRU equipped-at or above 330) J113 CRG J51 SAV J55 CHS J165 RIC OJAAY (RNAV)-STAR .....	1000-0300
	or	
	(Water-Turbojets-GPS or DME/DME-IRU equipped) ZAPPA PERMT AR16 ILM J40 RIC OJAAY (RNAV)-STAR .....	1000-0300
Westfield (BAF) .....	(Water-Turbojets) ZAPPA PERMIT AR16 ILM KEMPR SBY J79 VILLS DPK DEER PARK-STAR ..	
Westhampton Beach (FOK) .....	(Water-Turbojets) ZAPPA WOLFO AR18 WETRO CEBEE SWL J121 HTO .....	
White Plains (HPN) .....	(Water-Turbojets) ZAPPA WOLFO AR18 DIW WETRO CEBEE SWL J121 SIE BOUNO-STAR .....	
	or	
	(Water-Turboprops) ZAPPA WOLFO AR18 DIW WETRO CEBEE SWL J121 SIE V139 RICED RICED-STAR .....	

Terminals	Route	Effective Times (UTC)
Wilmington (ILM).....	(Water-Turbojets-Overwater Routes to the NE) ZAPPA PERMT AR16 .....	
Windsor Locks (BDL) .....	(Water-Turbojets) ZAPPA PERMT AR16 ILM KEMPR SBY J79 VILLS DPK DEER PARK-STAR..	
Worcester (ORH) .....	(Water-Turbojets) ZAPPA PERMT AR16 ILM KEMPR SBY J79 JFK DPK MAD HFD .....	
<b>FORT MYERS METRO AREA</b>		
<b>(RSW, FMY, APF, MKY, PGD)</b>		
Daytona Beach (DAB) .....	ORL .....	1030-0300
Gainesville (GNV) .....	LAL .....	1030-0300
Houston (HOU) .....	(GPS or DME/DME-IRU equipped) SRQ Q100 LEV COLUMBIA (RNAV)-STAR .....	1000-0300
	or	
	(GPS or DME/DME-IRU equipped) LAL J73 SZW J2 SJI COLUMBIA (RNAV)-STAR.....	
	or	
	(Non-advanced NAV only) LAL J73 SZW J2 CEW J50 AEX DAS-STAR .....	
Houston (IAH) .....	(GPS or DME/DME-IRU equipped) SRQ Q100 LEV WOLDE (RNAV)-STAR .....	1000-0300
	or	
	(GPS or DME/DME-IRU equipped) LAL J73 SZW J2 SJI WOLDE (RNAV)-STAR .....	1000-0300
	or	
	(Non-advanced NAV only) LAL J73 SZW J2 CEW J50 AEX DAS-STAR .....	1000-0300
Jacksonville (CRG) .....	ORL J53 .....	1030-0300
Miami (MIA).....	(all others) CYY CYY-STAR .....	1030-0300
	or	
	(/E, /G, /R, /J, /L, /Q) CYY DEEDS (RNAV)-STAR .....	1030-0300
Ocala (OCF).....	LAL .....	1030-0300
Orlando (MCO).....	LAL MINEE-STAR .....	1030-0300
	or	
	DOWNN MINEE-STAR .....	1030-0300
	or	
	LAL .....	1030-0300
	or	
	(Turbojets) ORL .....	1030-0300
	or	
	(Turbojets) DOWNN MINEE-STAR .....	1030-0300
Tallahassee (TLH) .....	LAL .....	1030-0300
Tampa (TPA).....	RSW BRDGE-STAR .....	1030-0300
	or	
	V7 ROGAN J43 PIE .....	1030-0300
	or	
	(GPS or DME/DME-IRU equipped) DEAKK (RNAV)-STAR .....	1030-0300
Westbound destinations .....	SRQ Q100 LEV J86 .....	
	or	
	BAGGS Q102 LEV J86.....	
	or	
	SRQ 100 REDFN Q105 HRV J58.....	
<b>From PAGE FLD (FMY) only:</b>		
Cincinnati (CVG).....	(RNAV only) LAL CTY J91 VXV JAKIE (RNAV)-STAR or (all others) LAL CTY J91 ATL VXV HARDU-STAR...	
Cleveland Metro (CLE) .....	LAL CTY J91 HNN TVT KEATN-STAR .....	
Columbus (CMH) .....	LAL CTY J91 HNN BREMN-STAR.....	
Detroit/Wayne (DTW).....	LAL CTY J91 VXV J43 FLM DQN MIZAR-STAR .....	
Detroit Satellites:		
Ann Arbor (ARB), Willow Run (YIP).....	LAL CTY J91 VXV J43 FLM DQN CRUXX-STAR .....	
Pontiac (PTK), Windsor (CYQG), Young (DET) .....	LAL J73 J119 TAY J85 DJB LLEE0-STAR .....	
La Guardia (LGA) .....	ORL J53 CRG J51 SAV J207 J55 HPW J191 PXT KORRY-STAR.....	1100-0300

Terminals	Route	Effective Times (UTC)
Miami (MIA).....	(Turbojets-GPS or DME/DME-IRU equipped) CYY SSCOT (RNAV)-STAR .....	
Newark (EWR) .....	ORL J53 CRG J51 FAK DYLIN-STAR .....	1100-0400
	or	
	(GPS or DME/DME-IRU equipped) ORL J53 CRG J51 FAK PHLBO(RNAV)-STAR .....	1100-0400
Washington Natl (DCA).....	ORL J53 CRG J51 SAV J55 CHS J165 RIC IRON-STAR .....	1000-0300
<b>From SW FLORIDA INTL (RSW) only:</b>		
Atlanta (ATL).....	RSW LAL J73 SZW LGC-STAR .....	1000-0300
	or	
	(RNAV only) RSW LAL J73 SZW HONIE (RNAV)-STAR .....	1000-0300
Chicago Midway (MDW) .....	(/E/G/R/J/L/Q only) RSW LAL CTY J91 ATL J89 IIU OKK FISSK (RNAV)-STAR .....	1000-0300
	or	
	(non-advanced RNAV only) RSW LAL CTY J91 ATL J89 IIU OKK V285 CLEFT OXI CGT .....	1000-0300
Chicago O'Hare (ORD).....	(/E/G/R/J/L/Q only) LAL CTY J91 ATL CADIT GLAZR HOPAP VOSTK HEVAN MZZ ROYKO (RNAV)-STAR .....	1000-0300
	or	
	(non-advanced RNAV only) LAL CTY J91 ATL CADIT GLAZR HOPAP VOSTK HEVAN MZZ MZZ344/33 KNOX-STAR .....	1000-0300
Cleveland (CLE).....	RSW LAL J73 J119 TAY J85 IRQ J85 HVQ J85 TVT040 KEATN KEATN-STAR .....	
Columbus (CMH) .....	RSW LAL J73 J119 TAY J85 HVQ HNN BREM-STAR .....	1000-0300
Dallas/Ft. Worth (DFW) .....	RSW SRQ Q100 REDFN Q105 HRV J58 AEX CQY ..	
	or	
	RSW LAL J73 SZW J2 CEW J50 AEX CQY .....	1000-0300
Denver (DEN) .....	RSW SRQ Q100 REDFN Q105 HRV J58 SPS J168 LAA QUAIL-STAR .....	
	or	
	RSW LAL J73 SZW J41 MEM RZC PER GCK J154 RYLIE DANDD-STAR .....	
Detroit/Wayne (DTW) .....	JOCKS ORL J53 SPA HNN WEEDA-STAR .....	
Detroit Satellites:		
Ann Arbor (ARB), Willow Run (YIP) .....	LAL CTY J91 VXV J43 FLM DQN CRUX-STAR .....	
Pontiac (PTK), Windsor (CYQG), Young (DET) .....	LAL J73 J119 TAY J85 DJB LLEE0-STAR .....	
Indianapolis (IND) .....	RSW LAL CTY J91 ATL J89 IIU DECEE-STAR .....	
Louisville (SDF) .....	RSW LAL CTY J91 ATL HCH DARBY-STAR .....	
Miami (MIA).....	(Turbojets-GPS or DME/DME-IRU equipped) CYY SSCOT (RNAV)-STAR .....	
Minneapolis (MSP) .....	RSW LAL CTY J91 ATL J89 BAE EAU-STAR.....	1000-0300
Nashville (BNA) .....	RSW LAL CTY J91 ATL GQO VOLLS-STAR .....	
Pittsburgh (PIT) .....	RSW ORL J53 CRG J51 CAE PSK EKN IHD NESTO-STAR .....	1000-0300
Raleigh-Durham (RDU).....	RSW ORL J53 CRG J51 SAV J55 CHS J174 ILM BRADE-STAR .....	
St Louis (STL).....	LAL J73 SZW J41 VUZ STL .....	1100-0300
Washington Dulles (IAD).....	RSW ORL J53 CRG J51 SAV J207 RDU FAK COATT-STAR .....	1000-0300
	or	
	(GPS or DME/DME-IRU equipped) RSW ORL J53 CRG J51 SAV J207 RDU FAK BARIN-STAR .....	1000-0300
Washington Natl (DCA) .....	RSW ORL J53 CRG J51 SAV J55 CHS J165 RIC IRON-STAR .....	1000-0300
	or	
	(GPS or DME/DME-IRU equipped) RSW ORL J53 CRG J51 SAV J55 CHS J165 RIC OJAAY (RNAV)-STAR .....	1000-0300

PREFERRED IFR ROUTES

423

Terminals	Route	Effective Times (UTC)
<b>GREENSBORO (GSO)</b>		
Chicago Midway (MDW) .....	PSK HNN FWA GOSHEN-STAR .....	1100-0300
	or	
	PSK HVQ APE J178 FWA GOSHEN-STAR.....	1100-0300
Chicago O'Hare (ORD).....	(/E/G/R/J/L/Q only) BOTTM FLM HEVAN MZZ ROYKO (RNAV)-STAR .....	1100-0300
	or	
	(non-advanced RNAV only) BOTTM FLM HEVAN MZZ MZZ344/33 OXI KNOX-STAR .....	1100-0300
Cincinnati (LUK) .....	PSK HVQ FLM .....	0700-2300
Detroit/Wayne (DTW).....	BOTTM BKW GEMNI-STAR.....	
La Guardia (LGA) .....	J14 PXT KORRY-STAR.....	
Louisville (SDF) .....	VXV J99 GHATS EWO IIU .....	0700-2300
Newark (EWR) .....	J14 J51 FAK DYLIN-STAR.....	
	or	
	(GPS or DME/DME-IRU equipped) J14 J51 FAK PHLBO (RNAV)-STAR .....	
<b>GREER (GSP)</b>		
Detroit/Wayne (DTW).....	SPA HMV HNN WEEDA-STAR .....	
<b>HUNTSVILLE (HSV)</b>		
Chicago O'Hare (ORD) .....	MEM FTZ BDF BDF-STAR.....	0000-2359
Detroit/Wayne (DTW).....	(RNAV only) BNA IMPEL VHP FWA MIZAR-STAR ....	
	or	
	BNA CCT VHP FWA MIZAR-STAR .....	
<b>JACKSONVILLE METRO AREA (JAX)</b>		
Baltimore (BWI).....	J51 SAV J55 CHS J79 TYI J40 RIC OTT-STAR .....	1100-0400
	or	
	(GPS or DME/DME-IRU equipped) J51 SAV J55 CHS J79 TYI J40 RIC RAVNN (RNAV)-STAR .....	1100-0400
Charlotte (CLT).....	J53 IRQ UNARM-STAR .....	
	or	
	J51 SAV J207 FLO CTF-STAR.....	
	or	
	(Turbojets-GPS or DME/DME-IRU equipped) J51 SAV HUSTN (RNAV)-STAR .....	
	or	
	(Turbojets-GPS or DME/DME-IRU equipped) J53 IRQ ADENA (RNAV)-STAR .....	
Chicago O'Hare (ORD) .....	(/E/G/R/J/L/Q only) SAV CAE HMV FLM HEVAN MZZ ROYKO (RNAV)-STAR .....	0000-2359
	or	
	(non-advanced RNAV only) SAV CAE HMV FLM HEVAN MZZ MZZ344/33 OXI KNOX-STAR .....	0000-2359
Detroit/Wayne (DTW) .....	NOWAY J53 SPA HNN WEEDA-STAR .....	
Houston (HOU) .....	(GPS or DME/DME-IRU equipped) TAY J2 SJI COLUMBIA (RNAV)-STAR .....	
	or	
	(Non-advanced NAV only) TAY J2 CEW J50 AEX DAS-STAR.....	
Houston (IAH) .....	(GPS or DME/DME-IRU equipped) TAY J2 SJI WOLDE (RNAV)-STAR .....	
	or	
	(Non-advanced NAV only) TAY J2 CEW J50 AEX DAS-STAR.....	
La Guardia (LGA) .....	J51 SAV J207 RDU J55 HPW J191 PXT KORRY-STAR.....	1100-0400
Newark (EWR) .....	CRG J51 FAK DYLIN-STAR.....	
	or	
	(GPS or DME/DME-IRU equipped) CRG J51 FAK PHLBO (RNAV)-STAR .....	
Philadelphia (PHL) .....	J51 SAV J55 CHS J121 SWL SWL034 RADD5 VCN-STAR.....	1100-0400

Terminals	Route	Effective Times (UTC)
Tampa (TPA) .....	TAY LZARD-STAR .....	
	or	
	(GPS or DME/DME-IRU equipped) TAY DADES	
	(RNAV)-STAR .....	
Washington Dulles (IAD) .....	SAV CHS J165 J109 FAK COATT-STAR .....	1100-0400
	or	
	(GPS or DME/DME-IRU equipped) SAV J207 RDU	
	FAK BARIN-STAR .....	1100-0400
Washington Natl (DCA) .....	J51 SAV J55 CHS J165 RIC IRONS-STAR .....	1100-0400
	or	
	(GPS or DME/DME-IRU equipped) J51 SAV J55	
	CHS J165 RIC OJAAY (RNAV)-STAR	1100-0400
<b>KEY WEST METRO AREA (NQX)</b>		
Daytona Beach (DAB) .....	RSW ORL .....	1030-0300
Fort Lauderdale (FLL) .....	(all others) EYW DVALL-STAR .....	1030-0300
	or	
	(/E, /G, /R, /J, /L, /Q) EYW CORSO	
	(RNAV)-STAR .....	1030-0300
Fort Myers (RSW) .....		1030-0300
Melbourne (MLB) .....	PHK .....	1030-0300
Miami (MIA) .....	(all others) EYW DVALL-STAR .....	1030-0300
	or	
	(/E, G, /R, /J, /L, /Q) EYW CORSO (RNAV)-STAR	1030-0300
Orlando (MCO) .....	RSW MINEE-STAR .....	1030-0300
Palm Beach (PBI) .....	PHK .....	1030-0300
Sarasota/Bradenton (SRQ) .....	RSW V7 ROGAN .....	1030-0300
Tallahassee (TLH) .....	RSW LAL .....	1030-0300
	or	
	(at or above FL360) RSW TEPEE .....	1030-0300
Tampa (TPA) .....	RSW BRDGE-STAR .....	1030-0300
	or	
	(GPS or DME/DME-IRU equipped) RSW DEAKK	
	(RNAV)-STAR .....	1000-0300
Vero Beach (VRB) .....	PHK .....	1030-0300
<b>KNOXVILLE (TYS)</b>		
Chicago O'Hare (ORD) .....	(/E/G/R/J/L/Q only) VXV HEVAN MZZ ROYKO	
	(RNAV)-STAR .....	0000-2359
	or	
	(non-advanced RNAV only) VXV HEVAN MZZ	
	MZZ344/33 OXI KNOX-STAR .....	0000-2359
Cleveland Metro (CLE) .....	VXV J91 BULEY J91 HNN TVT KEATN-STAR .....	
Detroit/Wayne (DTW) .....	VXV J91 HNN WEEDA-STAR .....	
La Guardia (LGA) .....	BKW J42 GVE KORRY-STAR .....	
<b>LAKELAND METRO AREA</b>		
<b>(LAL, GIF, BOW, BKV, X16)</b>		
Fort Lauderdale (FLL) .....	(Jets only-all others) RSW FORTL-STAR .....	
Key West Intl (EYW) .....	RSW J41 .....	1030-0300
Miami (MIA) .....	(Turbojets-GPS or DME/DME-IRU equipped) CYY	
	SSCOT (RNAV)-STAR .....	
West Palm Beach (PBI) .....	(Turbojets-GPS or DME/DME-IRU equipped)	
	WLACE (RANV)-STAR .....	1030-0300
<b>LEXINGTON (LEX)</b>		
Atlanta (ATL) .....	(RNAV only) AZQ SOT FLCON (RNAV)-STAR .....	
Cleveland (CLE) .....	CVG ABERZ-STAR .....	
<b>LOUISVILLE METRO AREA (LOU, SDF)</b>		
From BOWMAN FIELD (LOU) only		
Dallas/Ft Worth (DFW) .....	PXV J131 LIT BYP .....	
Phoenix (PHX) .....	FAM J78 ABQ J18 .....	
	or	
	FAM J78 IRW J74 SJN J18 .....	



PREFERRED IFR ROUTES

425

Terminals	Route	Effective Times (UTC)
From LOUISVILLE INTL (SDF) only		
Atlanta (ATL).....	MYS BWG ROME-STAR .....	
	or	
	(RNAV only) MYS BWG RMG ERLIN (RNAV)-STAR	
Cleveland Metro (CLE) .....	CVG ABERZ-STAR .....	
Houston (HOU) .....	(GPS or DME/DME-IRU equipped) SWB ROKIT	
	(RNAV)-STAR .....	
	or	
	(Non-advanced NAV only) SWB DAS-STAR .....	
Houston (IAH) .....	(Turbojets-GPS or DME/DME-IRU equipped) SWB	
	TXMEX (RNAV)-STAR .....	
	or	
	(Non-advanced NAV only) SWB DAS-STAR .....	
<b>MEMPHIS (MEM)</b>		
Baltimore (BWI).....	J42 BKW J147 CSN OTT-STAR.....	
	or	
	(GPS or DME/DME-IRU equipped) J42 BKW J147	
	CSN RAVNN (RNAV)-STAR .....	
Boca Raton (BCT).....	(GPS or DME/DME-IRU equipped) MGM SZW	
	PRRIE (RNAV)-STAR .....	
Boston (BOS).....	J42 BNA J46 VXV SPA SPA100 J209 RDU J207	
	FKN J79 JFK ORW-STAR .....	
	or	
	J118 SPA SPA100 J209 RDU J207 FKN J79 JFK	
	ORW-STAR .....	
Cincinnati (CVG).....	(RNAV only) J29 PXV SARGO (RNAV)-STAR .....	
	or	
	(all others) J29 PXV MOSEY-STAR.....	
Cleveland (CLE).....	PXV ABERZ-STAR .....	
Denver (DEN).....	RZC PER GCK J154 RYLIE DANDD-STAR .....	
Detroit/Wayne (DTW) .....	J29 PXV VHP FWA MIZAR-STAR .....	
Houston (HOU).....	(DME/DME-IRU or GPS-equipped) LIT J180 SWB	
	ROKIT (RNAV)-STAR .....	
	or	
	(Non-advanced NAV only) LIT J180 SWB	
	DAS-STAR	
Houston (IAH) .....	(Turbojets-DME/DME-IRU or GPS-equipped) LIT	
	J180 SWB TXMEX (RNAV)-STAR .....	
	or	
	(Non-advanced NAV only) LIT J180 SWB	
	DAS-STAR	
Kennedy (JFK).....	J118 SPA SPA100 J209 ORF J121 SIE	
	CAMRN-STAR .....	
La Guardia (LGA) .....	J42 GVE KORRY-STAR .....	
Louisville (SDF) .....	BNA BNA037 BARRY EWO .....	
	or	
	Q29 SIDAE CHERI CHERI-STAR .....	
Minneapolis (MSP) .....	J35 STL IOW ALO KASPR-STAR .....	1300-0300
Newark (EWR) .....	J42 GVE DYLIN-STAR .....	
	or	
	(GPS or DME/DME-IRU equipped) J42 GVE	
	PHLBO (RNAV)-STAR .....	
Orlando (ORL/MCO).....	MGM SZW J43 PIE LAL .....	1100-0400
	or	
	(GPS or DME/DME-IRU equipped) MGM SZW J43	
	PIE COSTR (RNAV)-STAR .....	1100-0400
	or	
	J41 MGM S2W J43 PIE LAL .....	
Philadelphia (PHL) .....	J42 GVE DPNT-STAR .....	
Pittsburgh (PIT) .....	J29 PXV IIU HNN WISKE-STAR .....	
Sarasota/Bradenton (SRQ).....	MGM SZW CLAMP-STAR .....	
Tampa (TPA) .....	MGM SZW DARBS-STAR .....	1100-0400
	or	
	(GPS or DME/DME-IRU equipped) MEM SZW	
	FOXX (RNAV)-STAR.....	1100-0400

Terminals	Route	Effective Times (UTC)
Washington Dulles (IAD).....	J42 BKW ROYIL-STAR.....	1100-1830
	or	
	PXV IIU J8 HVQ SHNON (RNAV)-STAR .....	1830-2230
	or	
Washington Natl (DCA).....	J42 BKW SHNON (RNAV)-STAR .....	2230-0300
	or	
	PXV IIU J8 HVQ ROYIL-STAR .....	1830-2230
	J42 BKW WZRRD-STAR.....	
West Palm Beach (PBI) .....	(GPS or DME/DME-IRU equipped) J42 BKW	
	ELDEE (RNAV)-STAR.....	
Windsor Locks (BDL) .....	MGM SZW WLACE (RNAV)-STAR.....	
	J42 BNA J46 VXV SPA SPA100 J209 RDU J207	
	FKN J79 JFK DPK DPK-STAR .....	
<b>MIAMI METRO AREA</b>		
<b>(MIA, HWO, OPF, TMB, HST, X51)</b>		
Albany (ALB).....	(Water-Turbojets) VALLY PERMT AR16 ILM KEMPR SBY J79 JOANI LGA LGA055 TRUDE V487 CANAN V130.....	
Atlanta (ATL) .....	J81 CHESN SINCA-STAR.....	1000-0300
	or	
Baltimore (BWI) .....	(RNAV only) J81 CHESN CANUK (RNAV)-STAR.....	1000-0300
	J53 CRG J51 SAV J55 CHS J79 TYI J40 RIC	
	OTT-STAR .....	1000-0300
	or	
	(Water-Turbojets) VALLY PERMT AR16 ILM J40	
	RIC OTT-STAR .....	1000-0300
	or	
	(GPS or DME/DME-IRU equipped) J53 CRG J51	
	SAV J55 CHS J79 TYI J40 RIC RAVNN	
	(RNAV)-STAR .....	1000-0300
	or	
	(GPS or DME/DME-IRU equipped) VALLEY PERMT	
Bedford (BED).....	AR16 ILM J40 RIC RAVNN (RNAV)-STAR.....	1000-0300
	(Water-Turbojets) VALLY PERMT AR16 ILM	
	KEMPR SBY J79 JFK DPK MAD HFD	
	GRAYM-STAR .....	
	or	
Beverly (BVY).....	(Water-Turbojets) VALLY WOLFO AR18 DIW	
	WETRO CEBEE SWL J174 HTO ORW	
	GRAYM-STAR .....	
	(Water-Turbojets) VALLY PERMT AR16 ILM	
Boston (BOS) .....	KEMPR SBY J79 JFK DPK MAD HFD	
	GRAYM-STAR .....	
	or	
	(Water-Turbojets) VALLY WOLFO AR18 DIW	
Chicago Midway (MDW).....	WETRO CEBEE SWL J174 HTO ORW	
	GRAYM-STAR .....	
	J53 CRG J51 SAV J55 CHS J79 JFK ORW-STAR ...	1000-0300
	or	
Chicago O'Hare (ORD) .....	(Water-Turbojets) VALLY PERMT AR16 ILM	
	KEMPR SBY J79 JFK ORW-STAR .....	
	(/E/G/R/J/L/Q only) CTY J91 ATL J89 IIU OKK	
	FISSK (RNAV)-STAR.....	1000-0300
	or	
	(non-advanced RNAV only) CTY J91 ATL J89 IIU	
	OKK V285 CLEFT OXI CGT .....	1000-0300
	(/E/G/R/J/L/Q only) LAL CTY J91 ATL CADIT	
	GLAZR HOPAP VOSTK HEVAN MZZ ROYKO	
	(RNAV)-STAR.....	1000-0300
	or	
	(non-advanced RNAV only) LAL CTY J91 ATL	
	CADIT GLAZR HOPAP VOSTK HEVAN MZZ	
	MZZ344/33 OXI KNOX-STAR.....	1000-0300

PREFERRED IFR ROUTES

Terminals	Route	Effective Times (UTC)
Cincinnati (CVG).....	(RNAV only) CTY J91 VXV JAKIE (RNAV)-STAR .....	
	or	
	(all others) CTY J91 VXV HARDU-STAR.....	1000-0300
Columbus (CMH).....	J81 IRQ J53 SPA J85 HVQ HNN BREMN-STAR .....	
Cross City (CY).....	LAL CTY .....	1030-0300
Dallas/Fort Worth (DFW) .....	J616 SRQ Q100 REDFN Q105 HRV J58 AEX CQY .	1000-0300
	or	
Danbury (DXR) .....	LAL J73 SZW J2 CEW J50 AEX CQY.....	1000-0300
	(Water-Turbojets) VALLY WOLFO AR18 DIW	
	WETRO CEBEE SWL J121 SIE V139 RICED	
	RICED-STAR.....	
Daytona Beach (DAB)	J53 HEDLY MLB V3 or MLB V3.....	1030-0300
Denver (DEN).....	LAL J73 SZW J41 MEM RZC PER GCK J154 RYLIE	
	DANDD-STAR .....	
Detroit/Wayne (DTW).....	J53 SPA HNN WEEDA-STAR.....	
Detroit Satellites:		
Ann Arbor (ARB), .....	J81 IRQ J99 VXV J43 FLM DQN CRUX-STAR.....	
Detroit (DET),		
Pontiac (PTK),		
Windsor (CYQG)		
Willow Run (YIP)		
Ann Arbor (ARB) .....	J81 IRQ J85 DJB LLEE0-STAR .....	
Fort Pierce (FPR) .....	J53 HEDLY or FPR .....	1030-0300
Farmingdale (FRG).....	(Water-Turbojets) VALLY WOLFO AR18 DIW	
	WETRO CEBEE SWL J121 SIE CAMRN-STAR .....	
Gainesville (GNV) .....	Direct .....	1030-0300
Hampton (HTO).....	(Water-Turbojets) VALLY WOLFO AR18 DIW	
	WETRO CEBEE SWL J121 .....	
Hartford (HFD) .....	(Water-Turbojets) VALLY PERMT AR16 ILM	
	KEMPR SBY J79 JFK DPK MAD V1 .....	
Houston Intcntl (IAH) .....	(DME/DME-IRU or GPS-equipped) LAL J73 SZW	
	J2 SJI WOLDE (RNAV)-STAR .....	1000-0300
	or	
	(Non-advanced NAV only) LAL J73 SZW J2 CEW	
	J50 AEX DAS-STAR .....	1000-0300
	or	
	J616 SRQ Q100 LEV WOLDE (RNAV)-STAR.....	1000-0300
Houston Hobby (HOU).....	(DME/DME-IRU or GPS-equipped) LAL J73 SZW	
	J2 SJI COLUMBIA (RNAV)-STAR.....	1000-0300
	or	
	(GPS or DME/DME-IRU equipped) J616 SRQ	
	Q100 LEV COLUMBIA (RNAV)-STAR .....	1000-0300
	or	
	(Non-advanced NAV only) LAL J73 SZW J2 CEW	
	J50 AEX DAS-STAR .....	1000-0300
Indianapolis (IND) .....	LAL CTY J91 ATL J89 IIU DECEE-STAR .....	1000-0300
Islip (ISP).....	(Water-Turbojets) VALLY WOLFO AR18 DIW	
	WETRO CEBEE SWL J121 SARDI CCC .....	
Jacksonville (JAX).....	J53 .....	1030-0300
Kennedy (JFK).....	(Water-Turbojets) VALLY WOLFO AR18 DIW	
	WETRO CEBEE SWL J121 SIE CAMRN-STAR .....	1000-0300
	or	
	J53 CRG J51 SAV J55 CHS J121 SIE	
	CAMRN-STAR .....	1000-0300
La Guardia (LGA).....	(Water) VALLY PERMT AR16 ILM J40 TYI HPW	
	J191 PXT KORRY-STAR.....	1000-0300
	or	
	J53 CRG J51 SAV J207 RDU J55 HPW J191 PXT	
	KORRY-STAR.....	1000-0300
Lawrence (LWM) .....	(Water-Turbojets) VALLY PERMT AR16 ILM	
	KEMPR SBY J79 JFK DPK MAD HFD	
	GRAYM-STAR .....	
	or	
	(Water-Turbojets) VALLY WOLFO AR18 DIW	
	WETRO CEBEE SWL J174 HTO ORW	
	GRAYM-STAR .....	

Terminals	Route	Effective Times (UTC)
Louisville (SDF).....	CTY J91 ATL HCH DARBY-STAR .....	1000-0300
Manchester (MHT).....	(Water-Turbojets) VALLY PERMT AR16 ILM KEMPR SBY J79 JFK ALB EEN .....	
Melbourne (MLB) .....	J53 HEDLY or DRCT .....	1030-0300
Minneapolis (MSP) .....	CTY J91 ATL J89 BAE EAU-STAR .....	1000-0300
Montreal (CYUL).....	VALLY PERMT AR16 ILM KEMPR SBY J79 JFK J37 ALB J6 PLB ABCOT-STAR .....	
Nantucket (ACK) .....	(Water-Turbojets) VALLY WOLFO AR18 DIW WETRO CEBEE SWL J174 HTO V46 .....	
Nashville (BNA).....	CTY J91 ATL GQO VOLLS-STAR .....	1000-0300
Newark (EWR).....	(Water) VALLY PERMT AR16 ILM J109 FAK DYLIN-STAR .....	
	or	
	J53 CRG J51 SAV J207 FLO J55 J51 FAK DYLIN-STAR .....	1000-0300
	or	
	(GPS or DME/DME-IRU equipped) J53 CRG J51 SAV J207 FLO J55 J51 FAK PHLBO (RNAV)-STAR .....	1000-0300
	or	
	(GPS or DME/DME-IRU equipped) VALLY PERMT AR16 ILM J109 FAK PHLBO (RNAV)-STAR .....	1000-0300
Newburgh (SWF).....	(Water-Turbojets) VALLY PERMT AR16 ILM KEMPR SBY J79 JFK DPK HUDSON-STAR .....	
New Haven (HVN) .....	(Water-Turbojets) VALLY WOLFO AR18 DIW WETRO CEBEE SWL J121 SIE V139 RICED MAD193 KEYED .....	
New London/Groton (GON) .....	(Water-Turbojets) VALLY WOLFO AR18 DIW WETRO CEBEE SWL J121 HTO .....	
New Orleans (MSY) .....	LAL J73 SZW J2 .....	1000-0300
	or	
	(Water) J616 SRQ Q100 REDFN Q105 HRV .....	1000-0300
Ocala (OCF).....	J73 LAL or DRCT .....	1030-0300
Orlando (MCO).....	J53 PHK GOOFY-STAR .....	1030-0300
	or	
	(PHK GOOFY-STAR .....	
Overwater Routes to the Northeast .....	(Water-Turbojets) VALLY PERMT AR16 ILM.....	
	or	
	(Water-Turbojets) VALLY WOLFO AR18 DIW .....	
Overwater Routes to the Northwest .....	J616 SRQ Q100 LEV J86 .....	1030-0300
	or	
	J616 SRQ Q100 REDFN Q105 HRV J58.....	1030-0300
Philadelphia (PHL).....	J53 CRG J51 SAV J55 CHS J121 SWL SWL034 RADDs VCN-STAR .....	1000-0300
	or	
	(Water-Turbojets) VALLY WOLFO AR18 DIW WETRO CEBEE SWL RADDs VCN-STAR .....	1000-0300
Pittsburgh (PIT) .....	J53 CRG J51 CAE PSK EKN IHD NESTO-STAR .....	1000-0300
Port Columbus Intl (CMH).....	BNA IJU GAIL (RNAV)-STAR .....	
Poughkeepsie (POU).....	(Water-Turbojets) VALLY PERMT AR16 ILM KEMPR SBY J79 JFK DPK HUDSON-STAR .....	
Providence (PVD) .....	(Water-Turbojets) VALLY WOLFO AR18 DIW WETRO CEBEE SWL J174 HTO JORDAN (RNAV)-STAR .....	
Raleigh-Durham (RDU) .....	(Water-Turbojets) VALLY PERMT AR16 ILM BRADE-STAR .....	1000-0300
	or	
	J53 CRG J51 SAV J55 CHS J174 ILM BRADE-STAR .....	1000-0300
St Louis (STL).....	WINCO CTY J151 VISQA QBALL-STAR .....	1000-0300
	or	
	(/E, /G, /R, /J, /L, /Q) WINCO KPASA Q110 FEONA VUZ J151 VISQA QBALL-STAR .....	
Sarasota/Bradenton (SRQ) .....	J616 .....	1030-0300

PREFERRED IFR ROUTES

429

Terminals	Route	Effective Times (UTC)
Tallahassee (TLH) .....	J73 .....	
	or	
	LAL .....	1030-0300
Tampa (TPA) .....	J43 BRDGE BRDGE-STAR .....	1030-0300
	or	
	(GPS or DME/DME-IRU equipped) J43 DEAKK	
	DEAKK (RNAV)-STAR .....	1030-0300
Toronto (CYYZ) .....	(Water-Turbojets) VALLY PERMT AR16 ILM J109	
	BUF YOUTH-STAR .....	
Vero Beach (VRB) .....	DRCT .....	1030-0300
	or	
	J53 HEDLY .....	
Washington Dulles (IAD) .....	J53 CRG J51 SAV J207 RDU FAK COATT-STAR ....	1000-0300
	or	
	(GPS or DME/DME-IRU equipped) J53 CRG J51	
	SAV J207 RDU FAK BARIN-STAR .....	1000-0300
	or	
	(Water) VALLEY PERMT AR16 ILM J109 FAK	
	COATT-STAR .....	1000-0300
	or	
	(Water-GPS or DME/DME-IRU equipped) VALLY	
	PERMT AR16 ILM J109 FAK BARIN-STAR .....	1000-0300
Washington Natl (DCA) .....	(Turbojets) J53 CRG J51 SAV J55 CHS J165 RIC	
	IRONS-STAR .....	1000-0300
	or	
	(Water-Turbojets) VALLY PERMT AR16 ILM J40	
	RIC IRONS-STAR .....	1000-0300
	or	
	(GPS or DME/DME-IRU equipped) J53 CRG J51	
	SAV J55 CHS J165 RIC OJAAY (RNAV)-STAR .....	1000-0300
	or	
	(Water-Turbojets-GPS or DME/DME-IRU	
	equipped) VALLY PERMT ILM J40 RIC OJAAY	
	(RNAV)-STAR .....	1000-0300
Westhampton (FOK) .....	(Water-Turbojets) VALLY WOLFO AR18 DIW	
	WETRO CEBEE SWL J121 HTO .....	
White Plains (HPN) .....	(Water-Turbojets) VALLY WOLFO AR18 DIW	
	WETRO CEBEE SWL J121 SIE BOUNO-STAR ....	
	or	
	(Water-Turbojets) VALLY WOLFO AR18 DIW	
	WETRO CEBEE SWL J121 SIE V139 RICED	
	RICED-STAR .....	
Wilmington (ILM) .....	(Water-Turbojets) VALLY PERMT AR16 .....	
Windsor Locks (BDL) .....	(Water-Turbojets) VALLY PERMT AR16 ILM	
	KEMPR SBY J79 VILLS DPK DPK-STAR .....	
Worcester (ORH) .....	(Water-Turbojets) VALLY PERMT AR16 ILM	
	KEMPR SYB J79 JFK DPK MAD HFD .....	
<b>MOBILE (MOB)</b>		
Houston (HOU) .....	(DME/DME-IRU or GPS-equipped) SJ1 COLUMBIA	
	(RNAV)-STAR .....	
	or	
	(Non-advanced NAV only) SJ1 J50 AEX DAS-STAR.	
Houston (IAH)	(DME/DME-IRU or GPS-equipped) SJ1 WOLDE	
	(RNAV)-STAR	
	or	
	(Non-advanced NAV only) SJ1 J50 AEX DAS-STAR.	
<b>MYRTLE BEACH (MYR)</b>		
Detroit/ Wayne (DTW) .....	BKW GEMNI-STAR .....	
<b>NASHVILLE</b>		
Baltimore (BWI) .....	J42 BKW J147 CSN OTT-STAR .....	
	or	
	(GPS or DME/DME-IRU equipped) J42 BKW J147	
	CSN OTT-STAR .....	
Boca Raton (BCT) .....	(GPS or DME/DME-IRU equipped) MGM SZW	
	PRRIE (RNAV)-STAR .....	

Terminals	Route	Effective Times (UTC)
Boston (BOS).....	J46 VXV SPA SPA100 J209 RDU J207 FKN J79 JFK ORW-STAR .....	
Chicago/Midway (MDW) .....	(/E/G/R/J/L/Q only) IIU OKK FISSK (RNAV)-STAR .....	0000-2359
	or (non-advanced RNAV only) IIU OKK V285 CLEFT OXI CGT .....	0000-2359
Chicago O'Hare (ORD).....	(/E/G/R/J/L/Q only) IIU HEVAN MZZ ROYKO (RNAV)-STAR .....	0000-2359
	or (non-advanced RNAV only) IIU HEVAN MZZ MZZ344/33 OXI KNOX-STAR.....	0000-2359
	or IIU MZZ OXI KNOX-STAR .....	
Cincinnati (CVG).....	BWG V49 ABB V47 CVG .....	
Cleveland (CLE) .....	IIU ABERZ-STAR.....	
Columbus (CMH) .....	LVT V493 YRK YRKO35 APE168 NIKLS .....	
Denver (DEN).....	FAM J112 BUM J110 GCK J154 RYLIE DANDD-STAR .....	
Detroit/Wayne (DTW).....	(RNAV only) IMPEL VHP FWA MIZAR-STAR .....	
	or CCT VHP FWA MIZAR-STAR.....	
Fort Lauderdale (FLL).....	(all others) J39 MGM SZW J41 PIE FORTL-STAR ..	
Fort Myers (FMY, RSW).....	(Turbojets-GPS or DME/DME-IRU equipped) J39 MGM J41 SZW SSCOT (RNAV)-STAR.....	1100-0300
Houston (HOU) .....	(GPS or DME/DME-IRU equipped) LIT J180 SWB ROKIT (RNAV)-STAR .....	
	or (Non-advanced NAV only) LIT J180 SWB DAS-STAR.....	
Houston (IAH).....	(Turbojets-GPS or DME/DME-IRU equipped) LIT J180 SWB TXMEX (RNAV)-STAR .....	
	or (Non-advanced NAV only) LIT J180 SWB DAS-STAR.....	
Indianapolis (IND) .....	J39 IIU DECEE-STAR .....	
Kennedy (JFK).....	J46 VXV SPA SPA100 J209 ORF J121 SIE CAMRN-STAR .....	
La Guardia (LGA).....	J42 GVE KORRY-STAR .....	
Miami (MIA) .....	(all others) J39 MGM SZW J41 PIE CYY-STAR.....	
	or (Turbojets-GPS or DME/DME-IRU equipped) J39 MGM SZW SSCOT (RNAV)-STAR.....	
Minneapolis (MSP) .....	IIU J89 BAE EAU-STAR.....	
Newark (EWR).....	SPA J14 J51 FAK DYLIN-STAR .....	1100-0400
	or (GPS or DME/DME-IRU equipped) SPA J14 J51 FAK PHLBO (RNAV)-STAR .....	1100-0400
Orlando (MCO, ORL) .....	J39 MGM SZW J43 PIE LAL .....	1100-0400
	or (GPS or DME/DME-IRU equipped) J39 MGM SZW J43 PIE COSTR (RNAV)-STAR.....	1100-0400
Philadelphia (PHL).....	J42 OTT DPNT-STAR.....	
Pittsburgh (PIT) .....	IIU HNN WISKE-STAR .....	
St. Louis (STL) .....	QBALL-STAR .....	
Toronto (CYYZ).....	J39 ROD J43 CRL J586 YXU V98 YWT V216 .....	
Washington Dulles (IAD).....	J42 BKW ROYIL-STAR.....	
	or J42 BKW SHNON (RNAV)-STAR .....	
Washington Natl (DCA).....	J42 BKW WZRRD-STAR.....	
	or (GPS or DME/DME-IRU equipped) J42 BKW ELDEE (RNAV)-STAR.....	
West Palm Beach (PBI) .....	(Turbojets-GPS or DME/DME-IRU equipped) MGM SZW WLACE (RNAV)-STAR.....	

PREFERRED IFR ROUTES

431

Terminals	Route	Effective Times (UTC)
Windsor Locks (BDL).....	J46 VXV SPA SPA100 J209 RDU J207 FKN J79 JFK DPK DPK-STAR .....	
<b>ORLANDO METRO AREA (MCO, ORL, ISM, LEE, SFB)</b>		
Baltimore (BWI) .....	(Water-Turbojets-GPS or DME/DME-IRU equipped) MLB LENDS AR16 ILM J40 RIC RAVNN (RNAV)-STAR .....	1100-0400
	or (GPS or DME/DME-IRU equipped) J53 CRG J51 SAV J55 CHS J79 TYI J40 RIC RAVNN (RNAV)-STAR .....	1100-0400
Detroit/Wayne (DTW) .....	JAGUAR-DP IRQ J53 SPA HNN WEEDA-STAR .....	
Fort Pierce (FPR) .....	VRB .....	1030-0300
Houston (HOU) .....	(GPS or DME/DME-IRU equipped) PIE REMIS Q100 LEV COLUMBIA (RNAV)-STAR .....	1000-0300
	or (GPS or DME/DME-IRU equipped) SZW J2 SJI COLUMBIA (RNAV)-STAR .....	1000-0300
	or (Non-advanced NAV only) SZW J2 CEW J50 AEX DAS-STAR .....	1000-0300
Houston (IAH) .....	(GPS or DME/DME-IRU equipped) PIE REMIS Q100 LEV WOLDE (RNAV)-STAR .....	1000-0300
	or (GPS or DME/DME-IRU equipped) SZW J2 SJI WOLDE (RNAV)-STAR .....	
	or (Non-advanced NAV only) SZW J2 CEW J50 AEX DAS-STAR .....	1000-0300
Key West (EYW) .....	RSW J41 .....	1030-0300
Overwater Routes to the Northeast .....	(Water-Turbojets) MLB LENDS AR16 ILM .....	
	or (Water-Turbojets) MLB ETECK AR18 DIW .....	
Wilmington (ILM) .....	(Water-Turbojets) MLB LENDS AR16 .....	
From ORLANDO EXECUTIVE (ORL) only		
Albany (ALB) .....	(Water-Turbojets) MLB LENDS AR16 ILM KEMPR SBY J79 JOANI LGA LGA055 TRUDE V487 CANAN V130 .....	
Atlanta (ATL).....	J53 CRG DBN SINCA-STAR .....	
	or (RNAV only) J53 CRG DBN CANUK RNAV-STAR....	
Baltimore (BWI).....	(Water-Turbojets) MLB LENDS AR16 ILM J40 RIC OTT-STAR .....	1100-0400
	or J53 CRG J51 SAV J55 CHS J79 TYI J40 RIC OTT-STAR .....	1100-0400
Bedford (BED).....	(Water-Turbojets) MLB LENDS AR16 ILM KEMPR SBY J79 JFK DPK MAD HFD GRAYM-STAR .....	
	or (Water-Turbojets) MLB ETECK AR18 DIW WETRO CEBEE SWL J174 HTO ORW GRAYM-STAR .....	
Beverly (BVY) .....	(Water-Turbojets) MLB LENDS AR16 ILM KEMPR SBY J79 JFK DPK MAD HFD GRAYM-STAR .....	
	or (Water-Turbojets) MLB ETECK AR18 DIW WETRO CEBEE SWL J174 HTO ORW GRAYM-STAR .....	
Bridgeport (BDR).....	(Water-Turbojets) MLB ETECK AR18 DIW WETRO CEBEE SWL J121 SIE V139 RICED MAD193 KEYED .....	
Charlotte (CLT).....	J53 CRG J51 SAV J207 FLO CTF-STAR .....	
	or (Turbojets-GPS or DME/DME-IRU equipped) J53 CRG J51 SAV HUSTN (RNAV)-STAR .....	
Cincinnati (CVG).....	(RNAV only) J53 CRG J45 ATL J43 VXV JAKIE (RNAV)-STAR .....	

Terminals	Route	Effective Times (UTC)
	or	
	(all others) J53 CRG J45 ATL J43 VXV HARDU-STAR .....	
Cleveland (CLE).....	J53 SPA J85 TVT040 KEATN KEATN-STAR .....	
Columbus (CMH) .....	J53 SPA J85 HVQ HNN BREMN-STAR .....	
Dallas/Ft. Worth (DFW) .....	PIE REMIS Q100 REDFN Q105 HRV J58 AEX CQY . (Water-Turbojets) MLB ETECK AR18 DIW WETRO	
Danbury (DXR) .....	CEBEE SWL J121 SIE V139 RICED RICED-STAR .....	
Denver (DEN) .....	CTY SZW J41 MEM RZC PER GCK J154 RYLIE DANDD-STAR .....	
Detroit/Wayne (DTW) .....	VXV J91 HNN WEEDA-STAR .....	
Detroit Satellites: Detroit (DET), Windsor (CYQG), Pontiac (PTK), Willow Run (YIP), Ann Arbor (ARB) .....	J53 CRG J45 ATL J91 VXV J43 FLM DQN CRUXX-STAR .....	1100-0400
	or	
East Hampton (HTO).....	J53 IRQ J85 DJB LLEEO-STAR .....	
	(Water-Turbojets) MLB ETECK AR18 DIW WETRO CEBEE SWL J121 HTO .....	
Farmingdale (FRG).....	(Water-Turbojets) MLB ETECK AR18 DIW WETRO CEBEE SWL J121 SIE CAMRN-STAR .....	
Hartford (HFD) .....	(Water-Turbojets) MLB LENDS AR16 ILM KEMPR SBY J79 JFK DPK MAD V1 .....	
Indianapolis (IND) .....	J53 CRG J45 ATL J89 IJU DECEE-STAR .....	
Islip (ISP) .....	(Water-Turbojets) MLB ETECK AR18 DIW WETRO CEBEE SWL J121 SARDI CCC .....	
Kennedy (JFK) .....	(Water-Turbojets) MLB ETECK AR18 DIW WETRO CEBEE SWL J121 SIE CAMRN-STAR .....	0700-0000
	or	
La Guardia (LGA) .....	J53 CRG J51 SAV J55 CHS J121 SIE CAMRN-STAR .....	
	(Water-Turbojets) MLB LENDS AR16 ILM J40 TYI HPW J191 PXT KORRY-STAR .....	1100-0300
	or	
Lawrence (LWM) .....	J53 CRG J51 SAV J207 RDU J55 HPW J191 PXT KORRY-STAR .....	1100-0300
	(Water-Turbojets) MLB LENDS AR16 ILM KEMPR SBY J79 JFK DPK MAD HFD GRAYM-STAR .....	
	or	
Louisville (SDF) .....	(Water-Turbojets) MLB ETECK AR18 DIW WETRO CEBEE SWL J174 HTO ORW GRAYM-STAR .....	
Manchester (MHT).....	CTY J91 ATL HCH DARBY-STAR .....	
	(Water-Turbojets) MLB LENDS AR16 ILM KEMPR SBY J79 JFK ALB EEN .....	
Minneapolis (MSP) .....	CTY J91 ATL J89 BAE EAU-STAR .....	1100-0400
Montreal (CYUL).....	(Water-Turbojets) MLB LENDS AR16 ILM KEMPR SBY J79 JFK J37 ALB J6 PLB ABCOT-STAR .....	
Nantucket (ACK).....	(Water-Turbojets) MLB ETECK AR18 DIW WETRO CEBEE SWL J174 HTO V46 .....	
Nashville (BNA) .....	CTY J91 ATL VOLLS-STAR .....	1100-0400
Newark (EWR) .....	(GPS or DME/DME-IRU equipped-WATER) MLB LEND S AR16 ILM J109 FAK PHLBO (RNAV)-STAR .....	1100-0400
	or	
	(GPS or DME/DME-IRU equipped) J53 CRG J51 SAV J207 FLO J55 J51 FAK PHLBO (RNAV)-STAR .....	1100-0400
Newburgh (SWF).....	(Water-Turbojets) MLB LENDS AR16 ILM KEMPR SBY J79 JFK DPK HUDSON-STAR .....	
New Haven (HVN) .....	(Water-Turbojets) MLB ETECK AR18 DIW WETRO CEBEE SWL J121 SIE V139 RICED MAD193 KEYED .....	
New London (GON) .....	(Water-Turbojets) MLB ETECK AR18 DIW WETRO CEBEE SWL J121 HTO .....	



PREFERRED IFR ROUTES

433

Terminals	Route	Effective Times (UTC)
Philadelphia (PHL) .....	(Water-Turbojets) J53 CRG J55 CHS J121 SWL SWL034 RADD5 VCN-STAR .....	1100-0400
Pittsburgh (PIT) .....	CRG J51 CAE PSK EKN IHD NESTO-STAR .....	1100-0400
Poughkeepsie (POU) .....	(Water-Turbojets) MLB LENDS AR16 ILM KEMPR SBY J79 JFK DPK HUDSON-STAR .....	
Providence (PVD).....	(Water-Turbojets) MLB ETECK AR18 DIW WETRO CEBEE SWL J174 HTO JORDN (RNAV)-STAR .....	
Springfield (CEF) .....	(Water-Turbojets) MLB LENDS AR16 ILM KEMPR SBY J79 VILLS DPK DPK-STAR .....	
St. Louis (STL).....	CTY SZW J41 VUZ J151 VISQA QBALL-STAR .....	1100-0400
Toronto (CYYZ) .....	(Water-Turbojets) MLB LENDS AR16 ILM J109 BUF YOUTH-STAR .....	
Washington Natl (DCA) .....	(Water-Turbojets-GPS or DME/DME-IRU equipped) MLB LENDS AR16 ILM J40 RIC OJAAY (RNAV)-STAR .....	
Washington Dulles (IAD) .....	or (Water-Turbojets) MLB LENDS AR16 ILM J40 RIC IRONS-STAR .....	
Westfield (BAF) .....	(Water-GPS or DME/DME-IRU equipped) MLB LENDS AR16 ILM J109 FAK BARLIN -STAR .....	
Westhampton Beach (FOK).....	or (Water) MLB LENDS AR16 ILM J109 FAK COATT-STAR .....	
White Plains (HPN) .....	(Water-Turbojets) MLB LENDS AR16 ILM KEMPR SBY J79 VILLS DPK DPK-STAR .....	
Windsor Locks (BDL) .....	(Water-Turbojets) MLB ETECK AR18 DIW WETRO CEBEE SWL J121 HTO .....	
Worcester (ORH).....	(Water-Turbojets) MLB ETECK AR18 DIW WETRO CEBEE SWL J121 SIE BOUNO-STAR .....	
From ORLANDO INTL (MCO) only	or (Water-Turboprops) MLB ETECK AR18 DIW WETRO CEBEE SWL J121 SIE V139 RICED RICED-STAR.....	
Atlanta (ATL).....	(Water-Turbojets) MLB LENDS AR16 ILM KEMPR SBY J79 VILLS DPK DPK-STAR .....	1100-0400
Baltimore (BWI).....	(Water-Turbojets) MLB LENDS AR16 ILM KEMPR SBY J79 JFK DPK MAD HFD .....	1100-0400
Bedford (BED).....	or (Water-Turbojets) MLB LENDS AR16 ILM J40 RIC OTT-STAR .....	1100-0400
Beverly (BVY)	(Water-Turbojets) MLB LENDS AR16 ILM KEMPR SBY J79 JFK DPK MAD HFD GRAYM-STAR .....	
Boston (BOS) .....	or (Water-Turbojets) MLB ETECK AR18 DIW WETRO CEBEE SWL J174 HTO ORW GRAYM-STAR .....	
Bridgeport (BDR) .....	(Water-Turbojets) MLB LENDS AR16 ILM KEMPR SBY J79 JFK ORW-STAR .....	1100-0300
	or MCOY-DP SAV J55 CHS J79 JFK ORW-STAR.....	1100-0300
	(Water-Turbojets) MLB ETECK AR18 DIW WETRO CEBEE SWL J121 SIE V139 RICED MAD193 KEYED .....	

Terminals	Route	Effective Times (UTC)
Charlotte (CLT).....	MCOY-DP SAV J207 FLO CTF-STAR .....	
	or (Turbojets-GPS or DME/DME-IRU equipped) MCOY-DP SAV HUSTN (RNAV)-STAR .....	
Chicago Midway (MDW) .....	(/E/G/R/J/L/Q only) CTY J91 ATL J89 IIU OKK FISSK (RNAV)-STAR.....	1100-0400
	or (non-advanced RNAV only) CTY J91 ATL J89 IIU OKK V285 CLEFT OXI CGT .....	1100-0400
Chicago O'Hare (ORD).....	(/E/G/R/J/L/Q only) CTY J91 ATL CADIT GLAZR HOPAP VOSTK HEVAN MZZ ROYKO (RNAV)-STAR .....	1100-0400
	or (non-advanced RNAV only) CTY J91 ATL CADIT GLAZR HOPAP VOSTK HEVAN MZZ MZZ344/33 OXI KNOX-STAR.....	1100-0400
Cincinnati (CVG).....	(RNAV only) MCOY-DP AMG J45 ATL J43 VXV JAKIE (RNAV)-STAR .....	
	or (all others) MCOY-DP AMG J45 ATL J43 VXV HARDU-STAR .....	1100-0400
Columbus (CMH) .....	MCOY-DP IRQ J53 SPA J85 HVQ HNN BREMN-STAR .....	1100-0400
Danbury (DXR) .....	(Water-Turbojets) MLB ETECK AR18 DIW WETRO CEBEE SWL J121 SIE V139 RICED RICED-STAR .....	
	JAGUAR-DP IRQ J53 SPA HNN WEEDA-STAR .....	
Detroit/Wayne (DTW) .....		
Detroit Satellites:		
Detroit (DET), Windsor (CYQG), Pontiac (PTK), Willow Run (YIP), Ann Arbor (ARB) .....	JAGUAR-DP IRQ J85 DJB LLEEO-STAR .....	
Fort Myers (FMY, RSW) .....	LBV .....	
Hartford (HFD) .....	(Water-Turbojets) MLB LENDS AR16 ILM KEMPR SBY J79 JFK DPK MAD V1 .....	
Indianapolis (IND) .....	CTY J91 ATL J89 IIU DECEE-STAR .....	1100-0400
Islip (ISP) .....	(Water-Turbojets) MLB ETECK AR18 DIW WETRO CEBEE SWL J121 SARDI CCC .....	
Kennedy (JFK).....	(Water) MLB ETECK AR18 DIW WETRO CEBEE SWL J121 SIE CAMRN-STAR .....	
	or MCOY-DP SAV J55 CHS J121 SIE CAMRN-STAR ..	
La Guardia (LGA) .....	MCOY-DP SAV J207 RDU J55 HPW J191 PXT ENO-STAR .....	1100-0300
	or (Water-Turbojets) MLB LENDS AR16 ILM J40 TYI HPW J191 PXT ENO-STAR .....	
Lawrence (LWM).....	(Water-Turbojets) MLB LENDS AR16 ILM KEMPR SBY J79 JFK DPK MAD HFD GRAYM-STAR .....	
	or (Water-Turbojets) MLB ETECK AR18 DIW WETRO CEBEE SWL J174 HTO ORW GRAYM-STAR .....	
Louisville (SDF).....	CTY J91 ATL HCH DARBY-STAR .....	1100-0400
Minneapolis (MSP) .....	(all others) CTY VUZ ALO KASPR-STAR.....	
	or (/E, /G, /R, /J, /L, /Q) WEBSS BRUTS Q110 FEONA VUZ ALO KASPR-STAR .....	
Montreal (CYUL).....	(Water-Turbojets) MLB LENDS AR16 ILM KEMPR SBY J79 JFK J37 ALB J6 PLB ABCOT-STAR.....	
Nantucket (ACK).....	(Water-Turbojets) MLB ETECK AR18 DIW WETRO CEBEE SWL J174 HTO V46.....	
Nashville (BNA) .....	CTY J91 ATL VOLLS-STAR .....	1100-0400

PREFERRED IFR ROUTES

435

Terminals	Route	Effective Times (UTC)
Newark (EWR)	(Water-Turbojets) MLB LENDS AR16 ILM J109 FAK DYLIN-STAR or MCOY-DP SAV J207 FLO J55 J51 FAK DYLIN-STAR or J53 CRG J51 SAV J207 FLO J55 J51 FAK DYLIN-STAR	1100-0400
	(Turbojets-WATER) MLB LENDS AR16 ILM J109 FAK DYLIN-STAR or (GPS or DME/DME-IRU equipped) MCCOY SAV J207 FLO J55 J51 FAK PHLBO (RNAV)-STAR or (GPS or DME/DME-IRU equipped-WATER) MLB LEND S AR16 ILM J109 FAK PHLBO (RNAV)-STAR	1100-0400
Newburgh (SWF)	(Water-Turbojets)-MLB LENDS AR16 ILM KEMPR SBY J79 JFK DPK HUDSON-STAR	
New Haven (HVN)	(Water-Turbojets) MLB ETECK AR18 DIW WETRO CEBEE SWL J121 SIE V139 RICED MAD193 KEYED	
New London (GON)	(Water-Turbojets) MLB ETECK AR18 DIW WETRO CEBEE SWL J121 HTO	
Philadelphia (PHL)	(Turbojets) MCOY-DP SAV J55 CHS J121 SWL SWL034 RADD S VCN-STAR or (Water-Turbojets) MLB ETECK AR18 DIW WETRO CEBEE SWL RADD S VCN-STAR	1100-0400
Pittsburgh (PIT)	MCOY-DP SAV J51 CAE PSK EKN IHD NESTO-STAR	1100-0400
Poughkeepsie (POU)	(Water-Turbojets) MLB LENDS AR16 ILM KEMPR SBY J79 JFK DPK HUDSON-STAR	
Providence (PVD)	(Water-Turbojets) MLB ETECK AR18 DIW WETRO CEBEE SWL J174 HTO JORDN (RNAV)-STAR	
Springfield (CEF)	(Water-Turbojets) MLB LENDS AR16 ILM KEMPR SBY J79 VILLS DPK DPK-STAR	
St. Louis (STL)	CTY J151 VISQA QBALL-STAR or (/E, /G, /R, /J, /L, /Q) WEBBS BRUTS Q110 FEONA VUZ J151 VISQA QBALL-STAR	
Toronto (CYYZ)	(Water-Turbojets) MLB LENDS AR16 ILM KEMPR SBY J79 JFK CFB J95 BUF YOUTH-STAR	
Washington Dulles (IAD)	MCOY-DP SAV J55 CHS J165 J109 FAK COATT-STAR	1100-0300
Westfield (BAF)	(Water-Turbojets) MLB LENDS AR16 ILM KEMPR SBY J79 VILLS DPK DPK-STAR	
West Palm Beach (PBI)	(Turbojets-GPS or DME/DME-IRU equipped) DEARY VRB FRWAY (RNAV)-STAR or DEARY VRB TUXXI-STAR	
<b>PALM BEACH METRO AREA (PBI, BCT, LNA, UTX, SUA)</b>		
Albany (ALB)	(Water-Turbojets) A699 PERMT AR16 ILM KEMPR SBY J79 JOANI LGA LGA055 TRUDE V487 CANAN V130	
Atlanta (ATL)	(RNAV only) ORL J81 CHESN CANUK (RNAV)-STAR or ORL J81 CHESN SINCA-STAR	1100-0300
Baltimore (BWI)	(Water-Turbojets) A699 PERMT AR16 ILM J40 RIC OTT-STAR or	1100-0300

Terminals	Route	Effective Times (UTC)
	ORL CRG J51 SAV J55 CHS J79 TYI J40 RIC OTT-STAR .....	1100-0300
	or (Water-Turbojets-GPS or DME/DME-IRU equipped) A699 PERMT AR16 ILM J40 RIC RAVNN (RNAV)-STAR or (GPS or DME/DME-IRU equipped) ORL CRG J51 SAV J55 CHS J79 TYI J40 RIC RAVNN (RNAV)-STAR .....	1100-0300
Bedford (BED).....	(Water-ALT-Turbojets) A699 RAMJT AR18 DIW WETRO CEBEE SWL J174 HTO ORW GRAYM-STAR .....	
	or (Water-Turbojets) A699 PERMT AR16 ILM KEMPR SBY J79 JFK DPK MAD HFD GRAYM-STAR .....	
Beverly (BVY).....	(Water-ALT-Turbojets) A699 RAMJT AR18 DIW WETRO CEBEE SWL J174 HTO ORW GRAYM-STAR .....	
	or (Water-Turbojets) A699 PERMT AR16 ILM KEMPR SBY J79 JFK DPK MAD HFD GRAYM-STAR .....	
Boston (BOS) .....	(Water-Turbojets) A699 PERMT AR16 KEMPR SBY J79 JFK ORW-STAR .....	1100-0300
	or ORL J53 CRG J51 SAV J55 CHS J79 JFK ORW-STAR .....	1100-0400
Bridgeport (BDR) .....	(Water-Turbojets) A699 RAMJT AR18 DIW WETRO CEBEE SWL J121 SIE V139 RICED MAD193 KEYED .....	
Charlotte (CLT) .....	ORL J53 CRG J51 SAV J207 FLO CTF-STAR .....	
	or (Turbojets-GPS or DME/DME IRU equipped) ORL J53 CRG J51 SAV HUSTN (RNAV)-STAR .....	
Chicago Midway (MDW) .....	(/E/G/R/J/L/Q only) CTY J91 ATL J89 IIU OKK FISSK (RNAV)-STAR .....	1100-0300
	or (non-advanced RNAV only) CTY J91 ATL J89 IIU OKK V285 CLEFT OXI CGT .....	1100-0400
Chicago O'Hare (ORD).....	(/E/G/R/J/L/Q only) LAL CTY J91 ATL CADIT GLAZR HOPAP VOSTK HEVAN MZZ ROYKO (RNAV)-STAR .....	1100-0300
	or (non-advanced RNAV only) LAL CTY J91 ATL CADIT GLAZR HOPAP VOSTK HEVAN MZZ MZZ344/33 OXI KNOX-STAR .....	1100-0300
Cincinnati (CVG).....	(All Others) CTY J91 VXV HARDU-STAR .....	1100-0300
	or (RNAV only) CTY J91 VXV JAKIE (RNAV)-STAR .....	
Cleveland (CLE) .....	ORL J53 SPA J85 TVT040 KEATN KEATN-STAR .....	1100-0300
Columbus (CMH).....	ORL J81 IRQ J53 SPA J85 HVQ HNN BREMN-STAR .....	1100-0300
Cross City (CTY).....	LAL .....	1030-0300
Dallas/Ft Worth (DFW).....	SRQ Q100 REDFN Q105 HRV J58 AEX CQY .....	
Danbury (DXR) .....	(Water-Turbojets) A699 RAMJT AR18 DIW WETRO CEBEE SWL J121 SIE V139 RICED RICED-STAR .....	
Daytona Beach (DAB) .....	MLB .....	1030-0300
Denver (DEN).....	SRQ Q100 REDFN Q105 HRV J58 SPS J168 LAA QUAIL-STAR .....	
	or CTY SZW J41 MEM RZC PER GCK J154 RYLIE DANDD-STAR .....	
Detroit/Wayne (DTW).....	ORL J53 SPA HNN WEEDA-STAR .....	
Dixon (DIW) .....	(Water-Turbojets) WOLFO AR18 .....	

PREFERRED IFR ROUTES

437

Terminals	Route	Effective Times (UTC)
East Hampton (HTO) .....	(Water-Turbojets) A699 RAMJT AR18 DIW WETRO CEBEE SWL J121 HTO .....	
Farmingdale (FRG) .....	(Water-Turbojets) A699 RAMJT AR18 DIW WETRO CEBEE SWL J121 SIE CAMRN-STAR .....	
Fort Myers (RSW) .....	RSW .....	1030-0300
Groton (GON) .....	(Water-Turbojets) A699 RAMJT AR18 DIW WETRO CEBEE SWL J121 HTO .....	
Hartford (HFD) .....	(Water-Turbojets) A699 PERMT AR16 ILM KEMPR SBY J79 JFK DPK MAD V1 .....	
Houston (HOU) .....	(GPS or DME/DME-IRU equipped) SRQ Q100 LEV COLUMBIA (RNAV)-STAR .....	1000-0300
	or (GPS or DME/DME-IRU equipped) LAL J73 SZW J2 SJI COLUMBIA (RNAV)-STAR .....	1000-0300
	or (Non-advanced NAV only) LAL J73 SZW J2 CEW J50 AEX DAS-STAR .....	1000-0300
Houston (IAH) .....	(GPS or DME/DME-IRU equipped) SRQ Q100 LEV WOLDE (RNAV)-STAR .....	1000-0300
	or (GPS or DME/DME-IRU equipped) LAL J73 SZW J2 SJI WOLDE (RNAV)-STAR .....	1000-0300
	or (Non-advanced NAV only) LAL J73 SZW J2 CEW J50 AEX DAS-STAR .....	1000-0300
Indianapolis (IND) .....	CTY J91 ATL J89 IIU DECEE-STAR .....	1100-0300
Islip (ISP) .....	(Water-Turbojets) A699 RAMJT AR18 DIW WETRO CEBEE SWL J121 SARDI CCC .....	
Jacksonville (JAX) .....	ORL J53 .....	1030-0300
Kennedy (JFK) .....	(Water-Turbojets) A699 RAMJT AR18 DIW WETRO CEBEE J121 SIE CAMRN-STAR .....	1100-0300
	or ORL J53 CRG J51 SAV J55 CHS J121 SIE CAMRN-STAR .....	1000-0300
La Guardia (LGA) .....	(Water-Turbojets) A699 PERMT AR16 ILM J40 TYI HPW J191 PXT KORRY-STAR .....	
	or ORL J53 CRG J51 SAV J207 RDU J55 HPW J191 PXT KORRY-STAR .....	1100-0400
Lawrence (LWM) .....	(Water-Turbojets) A699 PERMT AR16 ILM KEMPR SBY J79 JFK DPK MAD HFD GRAYM-STAR .....	
	or (Water-ALT-Turbojets) A699 RAMJT AR18 DIW WETRO CEBEE SWL J174 HTO ORW GRAYM-STAR .....	
Louisville (LOU) .....	CTY J91 ATL HCH DARBY-STAR .....	1100-0300
Manchester (MHT) .....	(Water-Turbojets) A699 PERMT AR16 ILM KEMPR SBY J79 JFK ALB EEN .....	
Minneapolis (MSP) .....	CTY J91 ATL J89 BAE EAU-STAR .....	1100-0300
Montreal (CYUL) .....	(Water-Turbojets) A699 PERMT AR16 ILM KEMPR SBY J79 JFK J37 ALB J6 PLB ABCOT-STAR .....	
Nashville (BNA) .....	CTY J91 ATL GQO VOLLS-STAR .....	1100-0300
Nantucket (ACK) .....	(Water-Turbojets) A699 RAMJT AR18 DIW WETRO CEBEE SWL J174 HTO V46 .....	
Newark (EWR) .....	(Water-GPS or DME/DME-IRU equipped) A699 PERMT AR16 ILM J109 FAK PHLB0 (RNAV)-STAR .....	
	or ORL J53 CRG J51 SAV J207 FLO J55 J51 FAK DYLIN-STAR .....	1100-0300
	or (WATER) A699 PERMT AR16 ILM J109 FAK DYLIN-STAR .....	
	or	

Terminals	Route	Effective Times (UTC)
	(GPS or DME/DME-IRU equipped) ORL J53 CRG J51 SAV J207 FLO J55 J51 FAK PHLBO (RNAV)-STAR .....	1100-0300
Newburgh (SWF) .....	(Water-Turbojets) A699 PERMT AR16 ILM KEMPR SBY J79 JFK DPK HUDSON-STAR .....	
New Haven (HVN) .....	(Water-Turbojets) A699 RAMJT AR18 DIW WETRO CEBEE SWL J121 SIE V139 RICED MAD193 KEYED .....	
Ocala (OCF) .....	LAL .....	1030-0300
Orlando (MCO) .....	BAIRN GOOFY-STAR .....	1030-0300
Overwater Routes to the Northeast .....	(Water) A699 PERMT AR16 ILM or WOLFO AR18 DIW .....	1030-0300
Philadelphia (PHL) .....	(Water-Turbojets) A699 RAMJT AR18 DIW WETRO CEBEE SWL RADDV VCN-STAR .....	
	ORL J53 CRG J51 SAV J55 CHS J121 SWL SWL034 RADDV VCN-STAR .....	1100-0300
Pittsburgh (PIT) .....	ORL J53 CRG J51 CAE PSK EKN IHD NESTO-STAR .....	
Poughkeepsie (POU) .....	(Water-Turbojets) A699 PERMT AR16 ILM KEMPR SBY J79 JFK DPK HUDSON-STAR .....	
Providence (PVD) .....	(Water-Turbojets) A699 RAMJT AR18 DIW WETRO CEBEE SWL J174 HTO JORDN (RNAV)-STAR .....	
Raleigh/Durham (RDU) .....	(Water-Turbojets) A699 PERMT AR16 ILM BRADE-STAR .....	
	ORL J53 CRG J51 SAV J55 CHS J174 ILM BRADE-STAR .....	1100-0400
St. Louis (STL) .....	TBIRD CTY J151 VISQA QBALL-STAR .....	
	(/E,/G,/R,/J,/L,/O) TBIRD KPASA Q110 FEONA VUZ J151 VISQA QBALL-STAR .....	
Springfield (CEF) .....	(Water-Turbojets) A699 PERMT AR16 ILM KEMPR SBY J79 VILLS DPK DPK-STAR .....	
Tallahassee (TLH) .....	LAL .....	1030-0300
Tampa (TPA) .....	LBV BRDGE-STAR .....	1030-0300
	BRDGE BRDGE-STAR .....	1030-0300
	(GPS or DME/DME-IRU equipped) DEAKK DEAKK (RNAV)-STAR .....	1000-0300
	(GPS or DME/DME-IRU equipped) DEAKK DEAKK (RNAV)-STAR .....	1030-0300
Toronto (CYYZ) .....	(Water-Turbojets) A699 PERMT AR16 ILM J109 BUF YOUTH-STAR .....	
Washington Dulles (IAD) .....	(Water-GPS or DME/DME-IRU equipped) A699 PERMT AR16 ILM J109 FAK BARIN-STAR .....	
	(Water) A699 PERMT AR16 ILM J109 FAK COATT-STAR .....	
	(GPS or DME/DME-IRU equipped) ORL J53 CRG J51 SAV J207 RDU FAK BARIN-STAR .....	
	ORL J53 CRG J51 SAV J207 RDU FAK COATT-STAR .....	
Washington Natl (DCA) .....	(Water) A699 PERMT AR16 ILM J40 RIC IRONS-STAR .....	
	(Water-Turbojets-GPS or DME/DME-IRU equipped) A699 PERMT AR16 ILM J40 RIC OJAAY (RNAV)-STAR .....	
Westfield (BAF) .....	(Water-Turbojets) A699 PERMT AR16 ILM KEMPR SBY J79 VILLS DPK DPK-STAR .....	

PREFERRED IFR ROUTES

439

Terminals	Route	Effective Times (UTC)
Westhampton Beach (FOK) .....	(Water-Turbojets) A699 RAMJT AR18 DIW WETRO CEBEE SWL J121 HTO .....	
White Plains (HPN) .....	(Water-Turbojets) A699 RAMJT AR18 DIW WETRO CEBEE SWL J121 SIE BOUNO-STAR .....	
	or (Water-Turboprops) A699 RAMJT AR18 DIW WETRO CEBEE SWL J121 SIE V139 RICED RICED-STAR .....	
Wilmington (ILM) .....	(Water-Turbojets) A699 PERMT AR16 .....	
Windsor Locks (BDL) .....	(Water-Turbojets) PERMT A699 AR16 ILM KEMPR SBY J179 VILLS DPK DPK-STAR .....	
Worcester (ORH) .....	(Water-Turbojets) A699 PERMT AR16 ILM KEMPR SBY J79 JFK DPK MAD HFD .....	
<b>PENSACOLA (PNS)</b>		
Chicago O'Hare (ORD) .....	(/E/G/R/J/L/Q only) MGM RESPE GLAZR HOPAP VOSTK HEVAN MZZ ROYKO (RNAV)-STAR .....	0000-2359
	or (non-advanced RNAV only) MGM RESPE GLAZR HOPAP VOSTK HEVAN MZZ MZZ344/33 OXI KNOX-STAR .....	0000-2359
Houston (HOU) .....	(GPS or DME/DME-IRU equipped) ROMMY HRV COLUMBIA (RNAV)-STAR .....	1000-0300
	or (Non-advanced NAV only) SJI AEX DAS-STAR .....	1000-0300
Houston (IAH) .....	(GPS or DME/DME-IRU equipped) ROMMY HRV WOLDE (RNAV)-STAR .....	1000-0300
	or (Non-advanced NAV only) SJI AEX DAS-STAR .....	1000-0300
<b>PORT AU PRINCE (MTPP)</b>		
Atlanta (ATL) .....	(if unable FL370 by CVIKK) JOSES A315 ZIN FLL ORL CRG SINCA-STAR .....	
	or ALBBE A636 ZIN FLL ORL CRG CANUK (RNAV)-STAR .....	
	or (if unable FL370 by CVIKK) ALBBE A636 ZIN FLL ORL CRG SINCA-STAR .....	
	or (if unable FL370 by CVIKK) JOSES A315 ZIN FLL ORL CRG CANUK (RNAV)-STAR .....	
Kennedy (JFK) .....	BOTES G444 GTK M594 CERDA LUCTI L454 OWENZ CAMRN .....	
	or BOTES G444 GTK M594 CERDA L454 AZEJU BERGH L454 OWENZ CAMRN .....	
	or BOTES G444 GTK L452 OXANA AR8 ECG ORF J121 SIE CAMRN-STAR .....	
	or JOSES A315 ZIN A756 DUKKY A555 ZQA AR3 PANAL DIW WETRO CEBEE SWL J121 SIE CAMRN-STAR .....	
Newark (EWR) .....	ALBBE M594 CERDA LUCTI L454 BERGH L454 OWENZ CYN GXU RBV V249 METRO .....	
	or ALBBE M594 GTK L452 OXANA AR8 ECG FAK DYLIN-STAR .....	
	or ALBBE M594 GTK L452 OXANA AR8 ECG FAK PHLBO (RNAV)-STAR .....	
<b>RALEIGH-DURHAM (RDU)</b>		
Albany (ALB) .....	TYI J79 SBY J79 JOANI LGA LGA055 V487 V130..	1100-0400
Atlanta (ATL) .....	PACKK-DP AZELL CAE J4 IRQ SINCA-STAR .....	1100-0400
	or	

Terminals	Route	Effective Times (UTC)
	(RNAV only) PACKK-DP AZELL CAE J4 IRQ CANUK RNAV-STAR.....	1100-0400
Boston (BOS).....	TYI J79 JFK ORW-STAR.....	
Chicago Midway (MDW).....	PACKK-DP AZELL PSK HVQ FWA GOSHEN-STAR .. (/E/G/R/J/L/Q only) PACKK-DP AZELL HMV FLM HEVAN MZZ ROYKO (RNAV)-STAR .....	1100-0400 1100-0400
Chicago O'Hare (ORD).....	or (non-advanced RNAV only) PACKK-DP AZELL HMV FLM HEVAN MZZ MZZ344/33 OXI KNOX-STAR .	1100-0400
Cincinnati (CVG).....	(RNAV only) HMV JAKIE (RNAV)-STAR..... or (all others) HMV HARDU-STAR .....	
Columbia (CAE).....	FAY-DP FAY FLO .....	1100-0400
Dallas/Ft Worth (DFW)	PACKK-DP AZELL SPA J14 VUZ J52 SQS CQY .....	1100-0400
Detroit/Wayne (DTW).....	AZELL PSK BKW GEMNI-STAR .....	
Fort Lauderdale (FLL).....	(Turbojets-GPS or DME/DME-IRU equipped) TARL-DP CHS J79 OMN FISEL (RNAV)-STAR .....	
	or (Water-Turbojets-GPS or DME/DME-IRU equipped) TARL-DP CLB BAHAA AR21 CRANS FISEL (RNAV)-STAR .....	
	or (Turbojets) TARL-DP CHS J79 OMN GISSH-STAR . or (Water-Turbojets) TARL-DP CLB BAHAA AR21 CRANS HIILL FATHR GISSH-STAR .....	
	or (Turboprops) TARL-DP CHS J79 OMN MLB BLUFI-STAR .....	
	or (Water-Turboprops-GPS or DME/DME-IRU equipped) TARL-DP CLB BAHAA AR21 CRANS FISEL (RNAV)-STAR .....	
	or (Water-Turboprops) TARL-DP CLB BAHAA AR21 CRANS HIILL FATHR GISSH-STAR .....	
Houston (HOU).....	(GPS or DME/DME-IRU equipped) VUZ JAN AEX ROKIT (RNAV)-STAR .....	
	or (Non-advanced NAV only) VUZ JAN AEX DAS-STAR.....	
Houston (IAH).....	(Turbojets-GPS or DME/DME-IRU equipped) VUZ JAN AEX TXMEX (RNAV)-STAR .....	
	or (Non-advanced NAV only) VUZ JAN AEX DAS-STAR.....	
Kennedy (JFK).....	TYI ORF J121 SIE CAMRN-STAR.....	1100-0400
La Guardia (LGA).....	LVL HPW J191 PXT KORRY-STAR .....	
Miami (MIA).....	(Turbojets-GPS or DME/DME-IRU equipped) TARL-DP CHS J79 OMN HILEY (RNAV)-STAR .....	
	or (Water-Turbojets-GPS or DME/DME-IRU equipped) TARL-DP CLB SEELO AR22 JORAY HILEY (RNAV)-STAR.....	
	or (Turbojets) TARL-DP CHS J79 OMN ANNEY-STAR. or (Water-Turbojets) TARL-DP CLB SEELO AR22 JORAY OSOGY ENVOY YOSSI MILSY BOYUR HILEY KAINS.....	
	or (Turboprops) TARL-DP CHS J79 OMN ANNEY-STAR .....	
Newark (EWR).....	LVL FAK DYLIN-STAR.....	1100-0300
	or	



Terminals	Route	Effective Times (UTC)
	(GPS or DME/DME-IRU equipped) LVL FAK PHLBO (RNAV)-STAR .....	1100-0300
Newburgh (SWF) .....	TYI J79 JFK BDR V91 STUBY .....	1100-0300
Orlando (MCO) .....	(Turbojets) TARL-DP CHS J79 OMN BITHO-STAR..	1100-0400
	or	
	(GPS or DME/DME-IRU equipped) TARHEEL-DP	
	CHS J79 OMN CWRLD (RNAV)-STAR .....	1100-0400
Orlando (ORL) .....	(Turbojets) TARL-DP CHS J79 OMN CORLL-STAR .	1100-0400
Palm Beach (PBI) .....	(Turbojets-GPS or DME/DME-IRU equipped)	
	TARL-DP CHS J79 OMN FRWAY (RNAV)-STAR ...	
	or	
	(Turbojets) TARL-DP CHS J79 OMN TUXXI-STAR ..	
	or	
	(Water-Turbojets-GPS or DME/DME-IRU equipped) TARL-DP CLB SEELO AR19 AYBID	
	CAYSL (RNAV)-STAR .....	
	or	
	(Water-Turbojets) TARL-DP CLB SEELO AR19	
	AYBID MIMMI NEUBE SWOMP SANZZ CAYSL ....	1100-0400
Philadelphia (PHL) .....	V3 FAK DPNT-STAR .....	1100-0400
Pittsburgh (PIT) .....	PACK-DP ROA EKN IHD NESTO-STAR .....	1100-0400
Sarasota (SRQ) .....	FAY-DP FAY CAE J75 TAY J85 GNV LAL .....	1100-0400
Savannah (SAV) .....	TARL-DP CHS .....	1100-0400
Tampa (TPA) .....	FAY-DP FAY CAE J75 TAY LZARD-STAR .....	1100-0400
	or	
	(GPS or DME/DME-IRU equipped) FAY-DP FAY	
	CAE J75 TAY DADES (RNAV)-STAR .....	1100-0400
Windsor Locks (BDL) .....	TYI J79 SBY J79 JFK DPK-STAR .....	1100-0400
<b>SAN JUAN (TJSJ)</b>		
Atlanta (ATL) .....	HARDE A555 ZQA FLL ORL CRG CANUK (RNAV)-STAR .....	
	or	
	HARDE A555 ZQA FLL ORL CRG SINCA-STAR .....	
	or	
	CONCH R507 .....	
Atlantic City (ACY) .....	ELMUC L451 LETON L451 OLDEY AR3 PANAL DIW WETRO CEBEE SWL J121 SIE .....	
Baltimore (BWI) .....	ELMUC L451 CERDA LNHOM L452 OXANA AR8 ECG RIC NOTTINGHAM-STAR .....	
	or	
	ELMUC L451 CERDA LNHOM L452 OXANA AR8 ECG RIC RAVNN (RNAV)-STAR .....	
	or	
	ELMUC L451 OLDEY AR3 CLB ILM J40 RIC NOTTINGHAM-STAR .....	
	or	
	ELMUC L451 OLDEY AR3 CLB ILM J40 RIC RAVNN (RNAV)-STAR .....	
Bedford (BED) .....	ELMUC L454 LUCTI OWENZ HTO ORW GRAYM-STAR .....	
	or	
	ELMUC L451 CERDA L453 AZEZU BERGH OWENZ HTO ORW GRAYM-STAR .....	
	or	
	ELMUC L451 CERDA LNHOM L452 OXANA AR8 ECG DIW WETRO CEBEE SWL J174 HTO ORW GRAYM-STAR .....	
	or	
	ELMUC L451 LETON L451 OLDEY AR3 CLB DIW WETRO CEBEE SWL J174 HTO ORW GRAYM-STAR .....	
Charlotte (CLT) .....	ELMUC L451 OLDEY CHS CHESTERFIELD-STAR...	
	or	
	ELMUC L451 OLDEY CHS HUSTN (RNAV)-STAR....	

Terminals	Route
Cincinnati (CVG).....	ELMUC L451 CERDA LNHOM L452 OXANA AR8
	ECG VXV JAKIE (RNAV)-STAR .....
Cleveland (CLE) .....	ELMUC L451 OLDEY METTA CHS SPA CAE VXV
	JAKIE (RNAV)-STAR .....
Dayton (DAY) .....	ELMUC L451 CERDA LNHOM L452 OXANA AR8
	ECG HVQ TVT KEATN-STAR .....
Detroit (DTW).....	ELMUC L451 OLDEY METTA CHS CAE HVQ TVT
	KEATN-STAR .....
Indianapolis (IND) .....	ELMUC L451 CERDA LNHOM L452 OXANA AR8
	ECG IJU V51 DECEE DECEE-STAR.....
Kennedy (JFK).....	ELMUC L451 OLDEY METTA CHS SPA CAE VXV
	J89 IJU V51 DECEE DECEE-STAR .....
Louisville (SDF).....	ELMUC L454 LUCTI L454 OWENZ CAMRN .....
	ELMUC L453 LAMER L453 AZEJU BERGH L454
Newark (EWR).....	OWENZ CAMRN .....
	ELMUC L451 OLDEY AR3 PANAL DIW WETRO
Ottawa (CYOW) .....	CEBEE SWL J121 SIE CAMRN-STAR .....
	ELMUC L451 CERDA LNHOM L452 OXANA AR8
Providence (PVD) .....	ECG HCH DARBY-STAR .....
	ELMUC L451 OLDEY METTA CHS SPA HCH
	DARBY-STAR .....
	ELMUC L451 OLDEY AR3 CLB ILM J109 FAK
	DYLIN-STAR .....
	ELMUC L451 OLDEY AR3 CLB ILM J109 FAK
	PHLBO (RNAV)-STAR .....
	ELMUC L454 LUCTI L454 BERGH L454 OWENZ
	CYN GXU RBV V249 METRO.....
	ELMUC L451 CERDA L453 AZEJU BERGH L454
	OWENZ CYN GXU RBV V249 METRO .....
	ELMUC L454 LUCTI L454 JFK SYR J599 .....
	ELMUC L451 CERDA L453 AZEJU BERGH L454
	JFK SYR J599 .....
	ELMUC L451 CERDA LNHOM L452 OXANA AR8
	ECG SYR J599 .....
	ELMUC L451 OLDEY AR3 CLB ILM SYR J599 .....
	ELMUC L454 LUCTI L454 BERGH OWENZ HTO
	JORDN .....
	ELMUC L451 CERDA L453 AZEJU BERGH OWENZ
	HTO JORDN .....
	ELMUC L451 CERDA LNHOM L452 OXANA AR8
	ECG SWL J174 HTO JORDN .....

PREFERRED IFR ROUTES

443

Terminals	Route	Effective Times (UTC)
	ELMUC L451 OLDEY AR3 PANAL DIW SWL J174 HTO JORDN .....	
Quebec (CYQB) .....	ELMUC L454 LUCTI L454 JFK PLB J560..... or ELMUC L451 CERDA L453 AZEZU BERGH L454 JFK PLB J560 .....	
	or ELMUC L451 CERDA LNHOM L452 OXANA AR8 ECG ORF SBY J209 VILLS SAX J6 PLB J560..... or ELMUC L451 OLDEY AR3 PANAL DIW J174 ORF SBY J209 VILLS SAX J6 PLB J560 .....	
Raleigh-Durham (RDU) .....	ELMUC L451 OLDEY ILM BRADE-STAR .....	
Teterboro (TEB).....	ELMUC L451 CERDA LNHOM L452 OXANA AR8 ECG FAK JAIKE (RNAV)-STAR .....	
	or ELMUC L451 CERDA L453 AZEZU BERGH L454 OWENZ .....	
	or ELMUC L454 LUCTI L454 OWENZ..... or ELMUC L451 OLDEY AR3 CLB ILM J109 FAK JAIKE (RNAV)-STAR .....	
Washington (DCA) .....	ELMUC L451 CERDA LNHOM L452 OXANA AR8 ECG RIC IRONS-STAR .....	
	or ELMUC L451 CERDA LNHOM L452 OXANA AR8 ECG RIC OJAAY (RNAV)-STAR..... or ELMUC L451 OLDEY AR3 CLB ILM J40 RIC IRONS-STAR .....	
	or ELMUC L451 OLDEY AR3 CLB ILM J40 OJAAY (RNAV)-STAR.....	
Washington (IAD) .....	ELMUC L451 CERDA LNHOM L452 OXANA AR8 ECG FAK BARIN (RNAV)-STAR .....	
	or ELMUC L451 CERDA LNHOM L452 OXANA AR8 ECG FAK COATT-STAR .....	
	or ELMUC L451 OLDEY AR3 CLB ILM J109 FAK BARIN (RNAV)-STAR .....	
	or ELMUC L451 OLDEY AR3 CLB ILM J109 FAK COATT-STAR .....	
White Plains (HPN) .....	ELMUC L454 LUCTI L454 OWENZ..... or ELMUC L451 CERDA L453 AZEZU BERGH L454 OWENZ .....	
	or ELMUC L451 CERDA LNHOM L452 OXANA AR8 ECG ORF J121 SIE BOUNO-STAR .....	
	or ELMUC L451 OLDEY ECG ORF J121 SIE BOUNO-STAR .....	
Winsor Locks (BDL) .....	ELMUC L454 LUCTI L454 JFK DBK DEER PARK-STAR .....	
	or ELMUC L451 LETON L451 OLDEY AR3 CLB ILM KEMPR SBY J79 JFK DPK DEER PARK-STAR .....	
	or ELMUC L451 CERDA LNHOM L452 OXANA AR8 ECG SBY J79 JFK DPK DEER PARK-STAR .....	
Winnipeg (CYWG) .....	ELMUC L451 CERDA LNHOM L452 OXANA AR8 ECG IJU J99 BAE MSP .....	
	or	

Terminals	Route	Effective Times (UTC)
	ELMUC L451 OLDEY METTA CHS VXV J89 IJU J99 BAE MSP.....	
<b>SANTO DOMINGO (MDSO)</b>		
Atlantic City (ACY) .....	BESAS L464 CERDA L451 OLDEY AR3 CLB DIW WETRO CEBEE SWL J121 SIE .....	
	or	
	BESAS L464 CERDA LNHOM L452 OXANA AR8 ECG SWL J121 SIE .....	
	or	
	JUELE L463 NUCAR AR3 CLB DIW WETRO CEBEE SWL J121 SIE.....	
Baltimore (BWI) .....	BESAS L464 CERDA LNHOM L452 OXANA AR8 ECG RIC NOTTINGHAM-STAR .....	
	or	
	BESAS L464 CERDA LNHOM L452 OXANA AR8 ECG RIC RAVNN (RNAV)-STAR.....	
	or	
	BESAS L464 CERDA L451 OLDEY AR3 CBL ILM J40 RIC NOTTINGHAM-STAR.....	
	or	
	BESAS L464 CERDA L451 OLDEY AR3 CBL ILM J40 RIC RAVNN (RNAV)-STAR .....	
	or	
	JUELE L463 NUCAR AR3 CLB ILM J40 RIC NOTTINGHAM-STAR .....	
	or	
	JUELE L463 NUCAR AR3 CLB ILM J40 RIC RAVNN (RNAV)-STAR .....	
Bangor (BGR).....	BESAS L464 CERDA LUCTI L454 BERGH HTO LJV J79 .....	
	or	
	BESAS L464 LAMER L453 AZEZU BERGH OWENZ HTO LJV J79.....	
	or	
	BESAS L464 CERDA LNHOM L452 OXANA AR8 ECG SBY J79 JFK HTO LJV .....	
Bedford (BED).....	BESAS L464 CERDA L451 OLDEY AR3 CLB DIW WETRO CEBEE SWL J174 HTO ORW GRAYM-STAR .....	
	or	
	BESAS L464 CERDA LNHOM L452 OXANA AR8 ECG DIW WETRO CEBEE SWL J174 HTO ORW GRAYM-STAR .....	
	or	
	BESAS L464 LAMER L453 AZEZU BERGH OWENZ HTO ORW GRAYM-STAR .....	
	or	
	BESAS L464 CERDA LUCTI L454 BERGH OWENZ HTO ORW GRAYM-STAR .....	
	or	
	JUELE L463 NUCAR AR3 CLB DIW WETRO CEBEE SWL J174 HTO ORW GRAYM-STAR .....	
Boston (BOS) .....	BESAS L464 CERDA L451 OLDEY AR3 CLB ILM KEMPR SBY J79 JFK NORWICH-STAR .....	
	or	
	BESAS L464 CERDA L451 OLDEY AR3 CLB ILM KEMPR SBY J49 JFK INNDY (RNAV)-STAR .....	
	or	
	BESAS L464 CERDA LNHOM L452 OXANA AR8 ECG SBY J79 JFK INNDY (RNAV)-STAR.....	
	or	
	BESAS L464 CERDA LNHOM L452 OXANA AR8 ECG SBY J79 JFK NORWICH-STAR .....	
	or	

PREFERRED IFR ROUTES

445

Effective  
Times  
(UTC)

Terminals	Route
	BESAS L464 LAMER L453 AZEZU BERGH L454 JFK NORWICH-STAR .....
	or
	BESAS L464 LAMER L453 AZEZU BERGH L454 JFK INNDY (RNAV)-STAR .....
	or
	JUELE L463 NUCAR AR3 CLB ILM KEMPR SBY J79 JFK NORWICH-STAR .....
Charlotte (CLT) .....	BESAS L464 CERDA L451 OLDEY CHS CHESTERFIELD-STAR .....
	or
	BESAS L464 CERDA L451 OLDEY CHS HUSTN (RNAV)-STAR .....
	or
	JUELE L463 NUCAR AR3 OLDEY CHS CHESTERFIELD-STAR .....
	or
	JUELE L463 NUCAR AR3 OLDEY CHS HUSTN (RNAV)-STAR .....
Chicago O'Hare (ORD) .....	JUELE L463 NUCAR AR3 OLDEY AR4 CH SPA HMV FLM J24 BIGXX ROYKO (RNAV)-STAR .....
Cincinnati (CVG).....	BESAS L464 CERDA L451 OLDEY METTA CHS SPA HMV JAKIE (RNAV)-STAR .....
	or
	BESAS L464 CERDA LNHOM L452 OXANA AR8 ECG FAK J24 HVQ HNN JAVIT-STAR .....
	or
	JUELE L463 NUCAR AR3 OLDEY METTA CHS SPA HMV JAKIE (RNAV)-STAR .....
Cleveland (CLE) .....	BESAS L464 CERDA L451 OLDEY METTA CHS CAE HVQ TVT KEATN-STAR .....
	or
	BESAS L464 CERDA LNHOM L452 OXANA AR8 ECG HVQ TVT KEATN-STAR .....
	or
	JUELE L463 NUCAR AR3 OLDEY METTA CHS CAE HVQ TVT KEATN-STAR .....
Dayton (DAY) .....	BESAS L464 CERDA L451 OLDEY METTA CHS CAE SPA HMV FLM KEKEE-STAR .....
	or
	BESAS L464 CERDA LNHOM L452 OXANA AR8 ECG FAK J24 HVQ HNN .....
	or
	JUELE L463 NUCAR AR3 OLDEY METTA CHS CAE SPA HMV FLM KEKEE-STAR .....
Detroit (DTW).....	BESAS L464 CERDA LNHOM L452 OXANA AR8 ECG HNN WEEDA-STAR .....
	or
	BESAS L464 CERDA L451 OLDEY METTA CHS SPA HNN WEEDA-STAR .....
	or
	JUELE L463 NUCAR AR3 OLDEY METTA CHS SPA HNN WEEDA-STAR .....
Indianapolis (IND) .....	BESAS L464 CERDA LNHOM L452 OXANA AR8 ECG IIU V51 DECEE DECEE-STAR .....
	or
	BESAS L464 CERDA L451 OLDEY METTA CHS SPA CAE VXV J89 IIU V51 DECEE DECEE-STAR .
	or
	JUELE L463 NUCAR AR3 OLDEY METTA CHS SPA CAE VXV J89 IIU V51 DECEE DECEE-STAR .....
Kennedy (JFK).....	BESAS L464 LAMER L453 AZEZU BERGH L454 OWENZ CAMRN .....
	or

Terminals	Route	Effective Times (UTC)
	BESAS L464 CERDA LNHOM L452 OXANA AR8 ECG ORF J121 SIE CAMRN-STAR .....	
	or	
	BESAS L464 CERDA LUCTI L454 OWENZ CAMRN . or	
	BESAS L464 CERDA L451 OLDEY AR3 PANAL DIW WETRO CEBEE SWL J121 SIE CAMRN-STAR .....	
	or	
	JUELE L463 NUCAR AR3 PANAL DIW WETRO CEBEE SWL J121 SIE CAMRN-STAR .....	
La Guardia (LGA) .....	BESAS L464 LAMER L453 AZEZO BERGH L454 OWENZ CAMRN .....	
	or	
	BESAS L464 CERDA LNHOM L452 OXANA AR8 ECG HPW J191 PXT KORRY-STAR .....	
	or	
	BESAS L464 CERDA LUCTI L454 OWENZ CAMRN . or	
	BESAS L464 CERDA L451 OLDEY AR3 CLB ILM J40 TYI HPW J191 PXT KORRY-STAR .....	
	or	
	JUELE L463 NUCAR AR3 CLB ILM J40 TYI HPW J191 PXT KORRY-STAR .....	
Louisville (SDF) .....	BESAS L464 CERDA LNHOM L452 OXANA AR8 ECG HCH DARBY-STAR .....	
	or	
	BESAS L464 CERDA L451 OLDEY METTA CHS SPA HCH DARBY-STAR .....	
	or	
	JUELE L463 NUCAR AR3 OLDEY METTA CHS SPA HCH DARBY-STAR .....	
Montreal (CYMX), (CYUL) .....	BESAS L464 LAMER L453 AZEZO BERGH L454 JFK J37 ALB J6 PLB PLATTSBURGH-STAR .....	
	or	
	JUELE L463 NUCAR AR3 CLB ILM KEMPR SBY J79 JFK J37 ALB J6 PLB PLATTSBURGH-STAR ..	
Morristown (MMU) .....	BESAS L464 CERDA LNHOM L452 OXANA AR8 ECG FAK JAIKE (RNAV)-STAR .....	
	or	
	BESAS L464 LAMER L453 AZEZO BERGH L454 OWENZ .....	
	or	
	BESAS L464 CERDA LUCTI L454 OWENZ .....	
	or	
	BESAS L464 CERDA L451 OLDEY AR3 CLB ILM J109 FAK JAIKE (RNAV)-STAR .....	
	or	
	JUELE L463 NUCAR AR3 CLB ILM J109 FAK JAIKE (RNAV)-STAR .....	
Newark (EWR) .....	BESAS L464 CERDA LNHOM L452 OXANA AR8 ECG FAK DYLIN-STAR .....	
	or	
	BESAS L464 CERDA LNHOM L452 OXANA AR8 ECG FAK PHLBO (RNAV)-STAR .....	
	or	
	BESAS L464 LAMER L453 AZEZO BERGH L454 OWENZ CYN GXU RBV V249 METRO .....	
	or	
	BESAS L464 CERDA LUCTI L454 BERGH L454 OWENZ CYN GXU RBV V249 METRO .....	
	or	
	BESAS L464 CERDA L451 OLDEY AR3 CLB ILM J109 FAK DYLIN-STAR .....	
	or	

Terminals	Route	Effective Times (UTC)
	BESAS L464 CERDA L451 OLDEY AR3 CLB ILM J109 FAK PHLBO (RNAV)-STAR .....	
	or	
	JUELE L463 NUCAR AR3 CLB ILM J109 FAK DYLIN-STAR .....	
	or	
	JUELE L463 NUCAR AR3 CLB ILM J109 FAK PHLBO (RNAV)-STAR .....	
Ottawa (CYOW) .....	BESAS L464 CERDA LUCTI L454 JFK SYR J599 ... or BESAS L464 LAMER L453 AZEZU BERGH L454 JFK SYR J599 .....	
	or	
	BESAS L464 CERDA LNHOM L452 OXANA AR8 ECG SYR J599 .....	
	or	
	BESAS L464 CERDA L451 OLDEY AR3 CLB ILM SYR J599 .....	
	or	
	JUELE L463 NUCAR AR3 CLB ILM SYR J599 .....	
Philadelphia (PHL) .....	BESAS L464 CERDA LNHOM L452 OXANA AR8 ECG SWL RADDs CEDAR LAKE-STAR .....	
	or	
	BESAS L464 CERDA L451 OLDEY AR3 PANAL DIW WETRO CEBEE SWL RADDs CEDAR LAKE-STAR or BESAS L464 LAMER L453 AZEZU B24 SIE .....	
Providence (PVD) .....	BESAS L464 CERDA LUCTI L454 BERGH OWENZ HTO JORDN .....	
	or	
	BESAS L464 LAMER L453 AZEZU BERGH OWENZ HTO JORDN .....	
	or	
	BESAS L464 CERDA LNHOM L452 OXANA AR8 ECG SWL J174 HTO JORDN .....	
	or	
	BESAS L464 CERDA L451 OLDEY AR3 PANAL DIW SWL J174 HTO JORDN .....	
	or	
	JUELE L463 NUCAR AR3 PANAL DIW SWL J174 HTO JORDN .....	
Quebec (CYQB) .....	BESAS L464 CERDA LUCTI L454 JFK PLB J560 ... or BESAS L464 LAMER L453 AZEZU BERGH L454 JFK PLB J560 .....	
	or	
	BESAS L464 CERDA LNHOM L452 OXANA AR8 ECG ORF SBY J209 VILLS SAX J6 PLB J560 .....	
	or	
	BESAS L464 CERDA L451 OLDEY AR3 PANAL DIW J174 ORF SBY J209 VILLS SAX J6 PLB J560 ... or JUELE L463 NUCAR AR3 PANAL DIW J174 ORF SBY J209 VILLS SAX J6 PLB J560 .....	
Raleigh/Durham (RDU) .....	BESAS L464 CERDA L451 OLDEY ILM BRADE-STAR .....	
	or	
	JUELE L463 NUCAR ILM BRADE-STAR .....	
Teterboro (TEB) .....	BESAS L464 CERDA LNHOM L452 OXANA AR8 ECG FAK JAIKE (RNAV)-STAR .....	
	or	
	BESAS L464 LAMER L453 AZEZU BERGH L454 OWENZ .....	
	or	
	BESAS L464 CERDA LUCTI L454 OWENZ .....	
	or	

Terminals	Route	Effective Times (UTC)
	BESAS L464 CERDA L451 OLDEY AR3 CLB ILM J109 FAK JAIKE (RNAV)-STAR .....	
	or	
	JUELE L463 NUCAR AR3 CLB ILM J109 FAK JAIKE (RNAV)-STAR .....	
Toronto (CYYZ) .....	BESAS L464 LAMER L453 AZEZU BERGH L454 JFK J63 HUO CFB J95 BUF YOUTH (RNAV)-STAR .....	
	or	
	BESAS L464 CERDA L451 OLDEY AR3 CLB ILM J109 BUF YOUTH (RNAV)-STAR .....	
	or	
	JUELE L463 NUCAR AR3 CLB ILM J109 BUF YOUTH (RNAV)-STAR .....	
Washington (DCA) .....	BESAS L464 CERDA LNHOM L452 OXANA AR8 ECG RIC IRONS-STAR .....	
	or	
	BESAS L464 CERDA LNHOM L452 OXANA AR8 ECG RIC OJAAY (RNAV)-STAR .....	
	or	
	BESAS L464 CERDA L451 OLDEY AR3 CLB ILM J40 RIC IRONS-STAR .....	
	or	
	BESAS L464 CERDA L451 OLDEY AR3 CLB ILM J40 RIC OJAAY (RNAV)-STAR .....	
	or	
	JUELE L463 NUCAR AR3 CLB ILM J40 RIC IRONS-STAR .....	
	or	
	JUELE L463 NUCAR AR3 CLB ILM J40 RIC OJAAY (RNAV)-STAR .....	
Washington (IAD) .....	BESAS L464 CERDA LNHOM L452 OXANA ECG FAK BARIN (RNAV)-STAR .....	
	or	
	BESAS L464 CERDA LNHOM L452 OXANA ECG FAK COATT-STAR .....	
	or	
	BESAS L464 CERDA L451 OLDEY AR3 CLB ILM J109 FAK BARIN (RNAV)-STAR .....	
	or	
	BESAS L464 CERDA L451 OLDEY AR3 CLB ILM J109 FAK COATT-STAR .....	
	or	
	JUELE L463 NUCAR AR3 CLB ILM J109 FAK BARIN (RNAV)-STAR .....	
	or	
	JUELE L463 NUCAR AR3 CLB ILM J109 FAK COATT-STAR .....	
White Plains (HPN) .....	BESAS L464 CERDA L451 OLDEY ECG ORF J121 SIE BOUNO-STAR .....	
	or	
	JUELE L463 NUCAR AR3 PANAL DIW WETRO CEBEE SWL J121 SIE BOUNO-STAR .....	
	or	
	BESAS L464 CERDA LUCTI L454 OWENZ .....	
	or	
	BESAS L464 LAMER L453 AZEZU BERGH L454 OWENZ .....	
	or	
	BESAS L464 CERDA LNHOM L452 OXANA AR8 ECG ORF J121 SIE BOUNO-STAR .....	
Windsor Locks (BDL) .....	BESAS L464 CERDA L451 OLDEY AR3 CLB ILM KEMPR SBY J79 JFK DPK DPK-STAR .....	
	or	



PREFERRED IFR ROUTES

449

Terminals	Route	Effective Times (UTC)
	BESAS L464 CERDA LNHOM L452 OXANA AR8 ECG SBY J79 JFK DPK DPK-STAR .....	
	or	
	JUELE L463 NUCAR AR3 CLB ILM KEMPR SBY J79 JFK DPK DPK-STAR .....	
Winnipeg (CYWG) .....	BESAS L464 CERDA LNHOM L452 OXANA AR8 ECG IJU J99 BAE MSP .....	
	or	
	BESAS L464 CERDA L451 OLDEY METTA CHS VXV J89 IJU J99 BAE MSP .....	
	or	
	JUELE L463 NUCAR AR3 OLDEY METTA CHS VXV J89 IJU J99 BAE MSP .....	
<b>SARASOTA-BRADENTON AREA (SRQ)</b>		
Baltimore (BWI) .....	TAY J75 CAE J52 RIC OTT-STAR .....	1100-0300
	or	
	(GPS or DME/DME-IRU equipped) TAY J75 CAE J52 RIC RAVNN (RNAV)-STAR .....	1100-0300
Charlotte (CLT) .....	TAY J85 IRQ UNARM-STAR .....	
	or	
	(Turbojets-GPS or DME/DME IRU equipped) TAY J85 IRQ ADENA (RNAV)-STAR .....	
Chicago Midway (MDW) .....	(/E/G/R/J/L/Q only) CTY J91 ATL J89 IJU OKK FISSK (RNAV)-STAR .....	1100-0300
	or	
	(non-advanced RNAV only) CTY J91 ATL J89 IJU OKK V285 CLEFT OXI CGT .....	1100-0300
Chicago O'Hare (ORD) .....	(/E/G/R/J/L/Q only) CTY J91 ATL CADIT GLAZR HOPAP VOSTK HEVAN MZZ ROYKO (RNAV)-STAR .....	0000-2359
	or	
	(non-advanced RNAV only) CTY J91 ATL CADIT GLAZR HOPAP VOSTK HEVAN MZZ MZZ344/33 OXI KNOX-STAR .....	0000-2359
Cincinnati (CVG) .....	(RNAV only) CTY J91 VXV JAKIE (RNAV)-STAR .....	
	or	
	(all others) CTY J91 VXV HARDU-STAR .....	
Cleveland (CLE) .....	PIE J119 TAY J85 TVT040 KEATN KEATN-STAR .....	
Columbus (CMH) .....	PIE J119 TAY J85 HVQ HNN BREMN-STAR .....	
Dallas/Ft. Worth (DFW) .....	(Water) SRQ Q100 REDFN Q105 HRV J58 AEX CQY .....	
Denver (DEN) .....	(Water) Q100 REDFN Q105 HRV J58 SPS J168 LAA QUAIL-STAR .....	
Detroit/Wayne (DTW) .....	PIE TAY J85 SPA HNN WEEDA-STAR .....	
Detroit Satellites:		
Ann Arbor (ARB), Pontiac (PTK), Willow Run (YIP) .....	PIE J119 TAY J85 IRQ J99 VXV J43 FLM DQN CRUX-STAR .....	
Young (DET) .....	PIE J119 TAY J85 DJB LLEE0-STAR .....	
Fort Lauderdale (FLL) .....	(all others) RSW FORTL-STAR .....	1030-0300
	or	
	(GPS or DME/DME-IRU equipped) RSW FORTL JINGL (RNAV)-STAR .....	
Houston (HOU) .....	(GPS or DME/DME-IRU equipped) SRQ Q100 LEV COLUMBIA (RNAV)-STAR .....	
	or	
	(GPS or DME/DME-IRU equipped) SZW J2 SJI COLUMBIA (RNAV)-STAR .....	
	or	
	(Non-advanced NAV only) SZW J2 CEW J50 AEX DAS-STAR .....	
Houston (IAH) .....	(GPS or DME/DME-IRU equipped) SRQ Q100 LEV WOLDE (RNAV)-STAR .....	
	or	

Terminals	Route	Effective Times (UTC)
	(GPS or DME/DME-IRU equipped) SZW J2 SJI WOLDE (RNAV)-STAR.....	
	or	
	(Non-advanced NAV only) SZW J2 CEW J50 AEX DAS-STAR.....	
Indianapolis (IND) .....	CTY J91 ATL J89 IIU DECEE-STAR.....	
La Guardia (LGA) .....	TAY J75 DUNKN J210 VAN FLO J207 RDU J55 HPW J191 PXT KORRY-STAR .....	
Louisville (LOU, SDF) .....	CTY J91 ATL HCH DARBY-STAR .....	
Minneapolis (MSP) .....	CTY J91 ATL J89 BAE EAU-STAR .....	
Nashville (BNA) .....	CTY J91 ATL GQO VOLLS-STAR .....	1100-0300
Newark (EWR) .....	TAY J75 CAE J51 FAK DYLIN-STAR .....	1100-0300
	or	
	(GPS or DME/DME-IRU equipped) TAY J75 CAE J51 FAK PHLBO (RNAV)-STAR .....	1100-0300
Philadelphia (PHL) .....	TAY J75 CAE J51 FAK DPNT-STAR .....	
Pittsburgh (PIT) .....	TAY J75 CAE PSK J53 EKN IHD NESTO-STAR.....	
Windsor Locks (BDL) .....	TAY J75 DUNKN J210 J79 JFK DPK DPK-STAR.....	0700-0000
<b>SAVANNAH (SAV)</b>		
Baltimore (BWI) .....	CHS J79 TYI J40 RIC OTT-STAR .....	1100-0400
Philadelphia (PHL) .....	CHS J121 SWL SWL SWL034 RADDS VCN-STAR..	1100-0400
Washington Dulles (IAD) .....	J207 RDU FAK COATT-STAR .....	
	or	
	(GPS or DME/DME-IRU equipped) J207 RDU FAK BARIN-STAR.....	
<b>TAMPA/ST PETERSBURG METRO AREA (TPA, SPG, PIE, TPF)</b>		
Atlanta (ATL) .....	SZW LGC-STAR .....	
	or	
	(RNAV only) SZW HONIE (RNAV)-STAR.....	
Baltimore (BWI) .....	TAY J75 CAE J52 RIC OTT-STAR .....	1100-0400
	or	
	(GPS or DME/DME-IRU equipped) TAY J75 CAE J52 RIC RAVNN (RNAV)-STAR .....	1100-0400
Boston (BOS) .....	TAY J75 DUNKN J210 J79 JFK ORW-STAR .....	1100-0400
Charlotte (CLT) .....	TAY J85 IRQ UNARM-STAR .....	
	or	
	(Turbojets-GPS or DME/DME IRU equipped) TAY J85 IRQ ADENA (RNAV)-STAR .....	
Chicago Midway (MDW) .....	(/E/G/R/J/L/Q only) CTY J91 ATL J89 IIU OKK FISSK (RNAV)-STAR.....	1100-0300
	or	
	(non-advanced RNAV only) CTY J91 ATL J89 IIU OKK V285 CLEFT OXI CGT .....	1100-0300
Chicago O'Hare (ORD) .....	(/E/G/R/J/L/Q only) CTY J91 ATL CADIT GLAZR HOPAP VOSTK MZZ ROYKO (RNAV)-STAR .....	0000-2359
	or	
	(non-advanced RNAV only) CTY J91 ATL CADIT GLAZR HOPAP VOSTK HEVAN MZZ MZZ344/33 OXI KNOX-STAR .....	0000-2359
Cincinnati (CVG) .....	(All Others) CTY J91 VXV HARDU-STAR .....	
	or	
	(RNAV only) CTY J91 VXV JAKIE (RNAV)-STAR .....	
Cleveland Metro (CLE) .....	PIE J119 TAY J85 TVT040 KEATN KEATN-STAR ...	
	or	
	CTY J91 HNN TVT KEATN-STAR .....	
Columbus (CMH) .....	PIE J119 TAY J85 HVQ HNN BREMN-STAR .....	
	or	
	CTY J91 HNN BREMN-STAR .....	
Denver (DEN) .....	SZW J41 MEM RZC PER GCK J154 RYLIE DANDD-STAR .....	
Detroit/Wayne (DTW) .....	TAY J85 SPA HNN WEEDA-STAR .....	
Detroit Satellites:		
Ann Arbor (ARB), Pontiac (PTK), Young (DET) .....	CTY J91 VXV J43 FLM DQN CRUXX-STAR .....	
Willow Run (YIP) .....	CTY J91 VXV J43 FLM DQN V98 VQQ CRUXX .....	

PREFERRED IFR ROUTES

Terminals	Route	Effective Times (UTC)
Windsor (CYQG) .....	PIE J119 TAY J85 DJB LLEE0-STAR .....	
Fort Lauderdale: Hollywood Intl (FLL), Executive (FXE), Pompano Beach (PMP), North Perry (HWO), Opa Locka (OPF) .....	(all others) RSW FORTL-STAR .....	1030-0300
	or (GPS OR DME/DME-IRU equipped) SABEE RXXAN JINGL (RNAV)-STAR .....	
Fort Myers (RSW), (FMY) .....	(Turbojets-GPS or DME/DME-IRU equipped) SRQ TYNEE (RNAV)-STAR .....	
Fort Pierce (FPR) .....	VRB .....	1030-0300
Houston (HOU) .....	(GPS or DME/DME-IRU equipped) SIMMR REMIS Q100 LEV COLUMBIA (RNAV)-STAR .....	1000-0300
	or (GPS or DME/DME-IRU equipped) SZW J2 SJI COLUMBIA (RNAV)-STAR .....	1000-0300
	or (Non-advanced NAV only) SZW J2 CEW J50 AEX DAS-STAR .....	1000-0300
Houston (IAH) .....	(GPS or DME/DME-IRU equipped) SIMMR REMIS Q100 LEV WOLDE (RNAV)-STAR .....	1000-0300
	or (GPS or DME/DME-IRU equipped) SZW J2 SJI WOLDE (RNAV)-STAR .....	1000-0300
	or (Non-advanced NAV only) SZW J2 CEW J50 AEX DAS-STAR .....	1000-0300
Indianapolis (IND) .....	CTY J91 ATL J89 IIU DECEE-STAR .....	
Kennedy (JFK) .....	TAY J75 J210 J121 SIE CAMRN-STAR .....	
Key West (EYW) .....	RSW J41 .....	1030-0300
La Guardia (LGA) .....	TAY J75 DUNKN J210 VAN FLO J207 RDU J55 HPW J191 PXT KORRY-STAR .....	1100-0400
Louisville (SDF) .....	CTY J91 ATL HCH DARBY-STAR .....	
Miami (MIA) .....	(all others) RSW CYY CYY-STAR .....	1030-0300
	or (Turbojets-GPS or DME/DME-IRU equipped) RSW CYY SSCOT (RNAV)-STAR .....	
Minneapolis (MSP) .....	CTY J91 ATL J89 BAE EAU-STAR .....	
Nashville (BNA) .....	CTY J91 ATL GQO VOLLS-STAR .....	
Newark (EWR) .....	TAY J75 CAE J51 FAK DYLIN-STAR .....	1100-0400
	or (GPS or DME/DME-IRU equipped) TAY J75 CAE J51 FAK PHLBO (RNAV)-STAR .....	1100-0400
Philadelphia (PHL) .....	TAY J75 CAE J51 FAK DPNT-STAR .....	1100-0400
Pittsburgh (PIT) .....	TAY J75 CAE PSK EKN IHD NESTO-STAR .....	
Raleigh-Durham (RDU) .....	TAY J75 CAE BUZZY-STAR .....	
Washington Dulles (IAD) .....	TAY J75 CAE J51 FAK COATT-STAR .....	1100-0400
Washington Natl (DCA) .....	TAY J75 CAE J52 RIC IRONS-STAR .....	1100-0400
	or GPS or DME/DME-IRU equipped) TAY J75 CAE J52 RIC OJAAY (RNAV)-STAR .....	1100-0400
West Palm Beach (PBI) .....	(Turbojets-GPS or DME/DME-IRU equipped) SABEE JOOOE WLACE (RNAV)-STAR .....	
Windsor Locks (BDL) .....	TAY J75 DUNKN J210 J79 JFK DPK DPK-STAR ....	0700-0000
From St Petersburg (PIE) only: Detroit/Wayne (DTW) .....	TAY J85 SPA HNN WEEDA-STAR	
Detroit Satellites: Ann Arbor (ARB), Pontiac (PTK) Willow Run (YIP) .....	CTY J91 VXV J43 FLM DQN CRUXX-STAR .....	
Windsor (CYQG), Young (DET) .....	PIE J119 TAY J85 DJB LLEE0-STAR .....	

**PREFERRED IFR ROUTES  
SPECIAL HIGH ALTITUDE ARRIVAL ROUTES  
FOR ATLANTA HARTSFIELD INTL ARPT  
(JETS AND TURBOPROPS)**

**NORTHEAST**

Traffic originating North and East of J186 to North of a line from ATL to RDU file:

..... MOL WHINZ-STAR .....

or

..... MOL FLCON (RNAV)-STAR .....

..... J145 ODF WHINZ-STAR .....

or

..... J145 ODF FLCON (RNAV)-STAR .....

..... VXV WHINZ-STAR .....

or

..... VXV FLCON (RNAV)-STAR .....

..... J186 ODF WHINZ-STAR .....

or

..... J186 ODF FLCON (RNAV)-STAR .....

..... SPA ODF WHINZ-STAR .....

or

..... SPA ODF FLCON (RNAV)-STAR .....

**SOUTHEAST**

Traffic originating South of a line from ATL to RDU, to East of J89 file:

..... IRQ SINCA-STAR .....

or

..... IRQ CANUK (RNAV)-STAR .....

..... DBN SINCA-STAR .....

or

..... DBN CANUK (RNAV)-STAR .....

**SOUTHWEST**

Traffic originating West of J89 to South and West of J14 file:

..... MEI LGC-STAR .....

or

..... MEI HONIE (RNAV)-STAR .....

..... SZW LGC-STAR .....

or

..... SZW HONIE (RNAV)-STAR .....

..... MGM LGG-STAR .....

or

..... MGM HONIE (RNAV)-STAR .....

**NORTHWEST**

Traffic originating West and North of J43 to North of J14 file:

..... BWG RMG-STAR .....

or

..... BWG ERLIN (RNAV)-STAR .....

..... BNA RMG-STAR .....

or

..... BNA ERLIN (RNAV)-STAR .....

..... MEM RMG-STAR .....

or

..... MEM ERLIN (RNAV)-STAR .....

**PREFERRED IFR ROUTES**  
**SPECIAL HIGH ALTITUDE ARRIVAL ROUTES**  
**FOR ATLANTA TERMINAL AREA AIRPORTS**  
**(SATELLITE AIRPORTS ONLY JETS AND TURBOPROPS)**

**NORTHEAST**

Traffic originating North and East of a line from ATL to VXV to North of a line from ATL to RDU file:  
..... J48 ODF AWSON-STAR .....  
..... J145 ODF AWSON-STAR .....  
..... VXV AWSON-STAR .....  
..... J186 ODF AWSON-STAR .....  
..... SPA ODF AWSON-STAR .....

**SOUTHEAST**

Traffic originating South of a line from ATL to RDU, to East of J89 file:  
..... IRQ TRBOW-STAR .....  
..... DBN TRBOW-STAR .....

**SOUTHWEST**

Traffic originating West of J89 to South and West of J14 file:  
..... MEI LGC MIKEE-STAR .....  
..... SZW LGC MIKEE-STAR .....  
..... MGM LGC MIKEE-STAR .....

**NORTHWEST**

Traffic originating West and North of a line from ATL to VXV to North of J14 file:  
..... GQO BUNNI-STAR .....  
..... RQZ BUNNI-STAR .....

**SPECIAL HIGH ALTITUDE ARRIVAL ROUTES**  
**FOR CHARLOTTE TERMINAL AREA**

**NORTHEAST**

Traffic originating North and East of J53 to North of a line from CLT to RDU file:  
..... LYH MAJIC-STAR .....  
..... RDU SUDSY (RNAV)-STAR .....  
..... ROA MAJIC-STAR .....

**SOUTHEAST**

Traffic originating South of a line from CLT to RDU to South and East of J51 file:  
..... FLO CTF-STAR .....  
..... FLO HUSTN (RNAV)-STAR .....

**SOUTHWEST**

Traffic originating West of J51 to South of J118 file:  
..... ATL ADENA (RNAV)-STAR .....  
..... ATL UNARM-STAR .....  
..... IRQ ADENA (RNAV)-STAR .....  
..... IRQ UNARM-STAR .....

**NORTHWEST**

Traffic originating West of J53 to North of J118 file:  
..... VXV SHINE-STAR .....  
..... HMV SHINE-STAR .....

**PREFERRED IFR ROUTES  
SPECIAL HIGH ALTITUDE ARRIVAL ROUTES  
FOR MEMPHIS TERMINAL AREA**

**NORTHEAST**

Traffic entering Memphis ARTCC north of J118:

..... BNA WILDER-STAR.....  
 ..... BWG WILDER-STAR.....  
 ..... PXV WILDER-STAR.....

**NORTHWEST**

Traffic entering Memphis ARTCC on or west of J35:

..... FAM GQE-STAR.....  
 ..... ARG GQE-STAR.....  
 ..... SGF ARG GQE-STAR.....  
 ..... RZC GQE-STAR.....  
 ..... FSM GQE-STAR..... 1100-0200

**SOUTHEAST**

Traffic entering Memphis ARTCC south of J118:

..... VUZ HLI-STAR (MONDAY-FRIDAY).....  
 ..... GQO HLI-STAR..... 1100-0200

**SOUTHWEST**

Traffic entering Memphis ARTCC on or south of J6:

..... LIT MARVELL-STAR.....  
 ..... TXK MARVELL-STAR.....  
 ..... ELD MARVELL-STAR.....  
 ..... SQS MARVELL-STAR..... 1100-0200

**SPECIAL HIGH ALTITUDE DIRECTIONAL ROUTES**

<b>Terminals</b>	<b>Route</b>	<b>Effective Times (UTC)</b>
Traffic entering Miami Center (ZMA) for northbound	Caribbean flights originating from Santo Domingo	UIR (MDCS) to:
FLL.....	(Advanced RNAV equipped) JUELE L463	
	BTLER A555 ZQA 054V CAREY DEKAL	
	WAVUN (RNAV)-STAR .....	
	or	
	JUELE L463 BTLER A555 ZQA 054V CAREY	
	DEKAL DEKAL-STAR .....	
	or	
(Advanced RNAV equipped) RETAK A636 ZIN	or	
A315 HODGY ZQA 054V CAREY DEKAL	RETAK A636 ZIN A315 HODGY ZQA 054V	
WAVUN(RNAV)-STAR.....	CAREY DEKAL DEKAL-STAR .....	
	(Advanced RNAV equipped) JUELE L463	
MIA .....	BTLER A555 ZQA FLIPR (RNAV)-STAR .....	
	or	
	JUELE L463 BTLER A555 ZQA FOWEE -STAR	
	or	
	(Advanced RNAV equipped) RETAK A636 ZIN	
	A315 HODGY FLIPR(RNAV)- STAR .....	
	or	
	RETAK A636 ZIN A315 HODGY FOWEE-STAR	
PBI .....	JUELE L463 BTLER A555 ZQA 054V PBI.....	
	or	
	RETAK A636 ZIN A315 HODGY ZQA 054V.....	

**PREFERRED IFR ROUTES  
SPECIAL HIGH ALTITUDE DIRECTIONAL ROUTES**

	<b>Route</b>	<b>Effective Times (UTC)</b>
Traffic overflying Atlanta Center originating north and east of a line from TYS to LAL (except DAY and CVG) for ZTL to MCO:	PSK CAE SAV OMN BITHO-STAR .....	1100-0400
.....	or	
.....	J83 SPA CAE SAV OMN BITHO-STAR.....	1100-0400
.....	or	
.....	(GPS or DME/DME-equipped) PSK CAE SAV OMN CWRLD (RNAV)-STAR .....	1100-0400
.....	or	
.....	(GPS or DME/DME-IRU equipped) J83 SPA CAE SAV OMN CWRLD (RNAV)-STAR .....	1100-0400
Traffic overflying Atlanta Center Eastbound originating South of a line from DFW to JFK:		
BDL.....	GRD J209 RDU J207 FKN J79 JFK DPK DPK-STAR.....	
BOS .....	(Turbojet only) GRD J209 RDU J207 FKN J79 JFK ORW-STAR .....	
	or	
	(Turboprop only) SIE J121 HTO V308 ORW V16 WOONS .....	
BWI .....	SPA J14 RIC OTT-STAR.....	
	or	
	(GPS or DME/DME-IRU equipped) SPA J14 RIC RAVNN (RNAV)-STAR .....	
DCA.....	SPA J14 RIC IRONS-STAR .....	
	or	
	(GPS or DME/DME-IRU equipped) SPA J14 RIC OJAAY (RNAV)-STAR .....	
EWB .....	SPA J14 J15 FAK DYLIN-STAR .....	
	or	
	(GPS or DME/DME-IRU equipped) SPA J14 J51 FAK PHLBO (RNAV)-STAR .....	
IAD.....	SPA J14 J51 FAK COATT-STARR.....	
JFK.....	GRD J209 ORF J121 SIE CAMRN-STAR .....	
LGA.....	AHN J208 HPW J191 PXT KORRY-STAR .....	
PHL.....	SPA J14 J51 FAK DPNT-STAR .....	
Northbound from over VXV with destination of CMH:		
.....	VXV J91 HNN BREMN-STAR.....	
Traffic overflying Atlanta Center Northbound from over SPA to CMH:		
.....	SPA J85 HVQ HNN BREMN-STAR .....	
Traffic overflying Atlanta Center Northbound from over PSK to CMH:		
.....	PSK HVQ HNN BREMN-STAR.....	
Traffic overflying Atlanta Center Southbound originating North and East of line from VXV to LAL (except DAY and CVG) with destinations of FLL, FMY, MCO, MIA, PBI, RSW, SRQ and TPA file:		
.....	PSK CAE.....	1100-0300
.....	or	
.....	J83 SPA J85 AMG.....	1100-0300
Traffic overflying Atlanta Center Southbound originating North and East of a line from VXV to LAL (with DAY and CVG) with destinations of FLL, FMY, MCO, MIA, PBI and RSW file:		
.....	VXV J91 ATL OTK.....	1100-0300
.....	or	
.....	BNA J73 SZW .....	1100-0300
.....	or	
.....	MGM J20 SZW .....	1100-0300
.....	or	
.....	BNA J73 SZW .....	1100-0300
.....	or	
.....	MGM J20 SZW .....	1100-0300

**PREFERRED IFR ROUTES**  
**SPECIAL HIGH ALTITUDE DIRECTIONAL ROUTES**

	<b>Route</b>	<b>Effective Times (UTC)</b>
Traffic originating South of Wilmington VORTAC (ILM):		
EWR .....	ILM J109 FAK DYLIN-STAR .....	1100-0300
	or	
	(GPS or DME/DME.IRU equipped) ILM J109	
	FAK PHLBO (RNAV)-STAR .....	1100-0300
FRG .....	(Water-Turbojets) WOLFO AR18 DIW WETRO	
	CEBEE SWL J121 SIE CAMRN-STAR .....	
JFK .....	(Water-Turbojets) WOLFO AR18 DIW WETRO	
	CEBEE SWL J121 SIE CAMRN-STAR .....	1100-0300
LGA .....	ILM TYI HPW J191 PXT KORRY-STAR .....	1100-0300
Traffic overflying Ormond Beach VORTAC (OMN) destined MIA:		
OMN .....	OMN J79 VRB HEATT-STAR .....	
Traffic entering Miami Center (ZMA) for southbound Caribbean flights on L452/L453/L454 to La Romana (MDLR) and Nagua (MDCY):		
ZMA .....	LETON L450 GTK ASIVO .....	
	or	
	LNHOM L452 GTK ASIVO .....	
	or	
	LAMER L464 CERDA L453 ASIVO .....	
	or	
	MLLER M594 CERDA L459 ASIVO .....	
	or	
	NUCAR L463 RNDLY ASIVO .....	
Traffic entering Miami Center (ZMA) for southbound Caribbean flights on L452/L453/L454 to Puerto Plata (MDPP):		
ZMA .....	LETON L450 SEKAR A554 PTA .....	
	or	
	LNHOM L452 GTK A554 PTA .....	
	or	
	LAMER L453 MACKI B891 PTA .....	
	or	
	LUCTI L454 MNDEZ M594 CERDA L453	
	MACKI B891 PTA .....	
	or	
	MLLER M594 CERDA L453 MACKI B891	
	PTA .....	
	or	
	NUCAR L463 RNDLY SEKAR A554 PTA .....	
	or	
	WATRS M596 PTA .....	
Traffic entering Miami Center (ZMA) for southbound Caribbean flights on L452/L453/L454 to Santo Domingo (MDSD):		
ZMA .....	LETON L450 SEKAR A554 CDO .....	
	or	
	LNHOM L452 GTK L450 SEKAR A554 CDO...	
	or	
	LAMER L453 ASIVO CDO .....	
	or	
	LUCTI L454 MNDEZ M594 CERDA L453	
	ASIVO CDO .....	
	or	
	MLLER M594 CERDA L453 ASIVO CDO .....	
	or	
	NUCAR L463 RNDLY SEKAR A554 CDO .....	



**PREFERRED IFR ROUTES**  
**SPECIAL HIGH ALTITUDE DIRECTIONAL ROUTES**

	<b>Route</b>	<b>Effective Times (UTC)</b>
Traffic entering Miami Center (ZMA) for southbound Caribbean flights on L452/L453/L454 to Port au Prince (MTPP): ZMA .....	LETON L450 GTK G444 OBN ..... or LNHOM L452 GTK G444 OBN ..... or LAMER L464 CERDA M594 GTK G444 OBN .	
Traffic entering Miami Center (ZMA) for southbound Caribbean flights on L452/L453/L454 to Saint Johns Island (TAPA): ZMA .....	LETON L451 ELMUC L451 ANU ..... or LNHOM L452 JORGG L451 ELMUC L451 ANU ..... or LAMER L453 CERDA L451 ELMUC L451 ANU ..... or LUCTI L454 ELMUC L451 ANU .....	
Traffic entering Miami Center (ZMA) for southbound Caribbean flights on L452/L453/L454 to Bridgetown (TBPB): ZMA .....	LETON L451 ELMUC L454 ILURI A555 BGI ... or LNHOM L452 JORGG L451 ELMUC L454 ILURI A555 BGI ..... or LAMER L453 CERDA L451 ELMUC L454 ILURI A555 BGI ..... or LUCTI L454 ELMUC L454 ILURI A555 BGI ....	
Traffic entering Miami Center (ZMA) for southbound Caribbean flights on L452/L453/L454 to Fort de France (TFFF): ZMA .....	LETON L451 ELMUC L454 ILURI A555 FOF... or LNHOM L452 JORGG L451 ELMUC L454 ILURI A555 FOF ..... or LAMER L453 CERDA L451 ELMUC L454 ILURI A555 FOF ..... or LUCTI L454 ELMUC L454 ILURI A555 FOF....	
Traffic entering Miami Center (ZMA) for southbound Caribbean flights on L452/L453/L454 to Grand Case (TFFG) and Saint Barthelemy (TFFJ) and Oranjestad-Roosevelt (TNCE) and Sanit Maarten (TNCM) and The Valley (TQPF): ZMA .....	LETON L451 ELMUC L451 PJM ..... or LNHOM L452 JORGG L451 ELMUC L451 PJM ..... or LAMER L453 CERDA L451 ELMUC L451 PJM ..... or LUCTI L454 ELMUC L451 PJM .....	
Traffic entering Miami Center (ZMA) for southbound Caribbean flights on L452/L453/L454 to Point a Pitre (TFFR): ZMA .....	LETON L451 ELMUC L454 LEEEO MODUX R888 PPR ..... or LNHOM L452 JORGG L451 ELMUC L454 LEEEO MODUX R888 PPR ..... or LAMER L453 CERDA L451 ELMUC L454 LEEEO MODUX R888 PPR ..... or LUCTI L454 ELMUC L454 LEEEO MODUX R888 PPR .....	

**PREFERRED IFR ROUTES  
SPECIAL HIGH ALTITUDE DIRECTIONAL ROUTES**

	<b>Route</b>	<b>Effective Times (UTC)</b>
Traffic entering Miami Center (ZMA) for southbound Caribbean flights on L452/L453/L454 to Saint Thomas Virgin Islands (TIST):		
ZMA .....	LETON L451 ELMUC L454 PANMO JETSS .....	
	or	
	LNHOM L452 JORGG L451 ELMUC L454	
	PANMO JETSS .....	
	or	
	LAMER L453 CERDA L451 ELMUC L454	
	PANMO JETSS .....	
	or	
	LUCTI L454 ELMUC L454 PANMO JETSS .....	
Traffic entering Miami Center (ZMA) for southbound Caribbean flights on L452/L453/L454 to Saint Croix Virgin Islands (TISX):		
ZMA .....	LETON L451 ELMUC L454 PANMO COY .....	
	or	
	LNHOM L452 JORGG L451 ELMUC L454	
	PANMO COY .....	
	or	
	LAMER L453 CERDA L451 ELMUC L454	
	PANMO COY .....	
	or	
	LUCTI L454 ELMUC L454 PANMO COY .....	
Traffic entering Miami Center (ZMA) for southbound Caribbean flights on L452/L453/L454 to Aguadilla (TJBQ):		
ZMA .....	LETON L451 ELMUC BQN .....	
	or	
	LNHOM L452 JORGG L451 ELMUC BQN .....	
	or	
	LAMER L453 CERDA L451 ELMUC BQN .....	
	or	
	LUCTI L454 ELMUC BQN .....	
Traffic entering Miami Center (ZMA) for southbound Caribbean flights on L452/L453/L454 to San Juan (TJIG):		
ZMA .....	LETON L451 ELMUC IDAHO BEANO .....	
	or	
	LNHOM L452 JORGG L451 ELMUC IDAHO	
	BEANO .....	
	or	
	LAMER L453 CERDA L451 ELMUC IDAHO	
	BEANO .....	
	or	
	LUCTI L454 ELMUC IDAHO BEANO .....	
Traffic entering Miami Center (ZMA) for southbound Caribbean flights on L452/L453/L454 to Mayaguez (TJMZ):		
ZMA .....	LETON L451 ELMUC MAZ .....	
	or	
	LNHOM L452 JORGG L451 ELMUC MAZ .....	
	or	
	LAMER L453 CERDA L451 ELMUC MAZ .....	
	or	
	LUCTI L454 ELMUC MAZ .....	

**PREFERRED IFR ROUTES  
SPECIAL HIGH ALTITUDE DIRECTIONAL ROUTES**

	<b>Route</b>	<b>Effective Times (UTC)</b>
Traffic entering Miami Center (ZMA) for southbound Caribbean flights on L452/L453/L454 to Ponce (TJPS):		
ZMA .....	LETON L451 ELMUC PSE.....	
	or	
	LNHOM L452 JORGG L451 ELMUC PSE .....	
	or	
	LAMER L453 CERDA L451 ELMUC PSE .....	
	or	
	LUCTI L454 ELMUC PSE.....	
Traffic entering Miami Center (ZMA) for southbound Caribbean flights on L452/L453/L454 to San Juan (TJSJ):		
ZMA .....	LETON L451 ELMUC IDAHO R006 .....	
	or	
	LNHOM L452 JORGG L451 ELMUC IDAHO R006 .....	
	or	
	LAMER L453 CERDA L451 ELMUC IDAHO R006 .....	
	or	
	LUCTI L454 ELMUC IDAHO R006.....	
Traffic entering Miami Center (ZMA) for southbound Caribbean flights on L452/L453/L454 to Golden Rock (TKPK) and Charlestown (TKPN):		
ZMA .....	LETON L451 ELMUC L454 LEEEO DANDE G633 SKB.....	
	or	
	LNHOM L452 JORGG L451 ELMUC L454 LEEEO DANDE G633 SKB .....	
	or	
	LAMER L453 CERDA L451 ELMUC L454 LEEEO DANDE G633 SKB .....	
	or	
	LUCTI L454 ELMUC L454 LEEEO DANDE G633 SKB.....	
Traffic entering Miami Center (ZMA) for southbound Caribbean flights on L452/L453/L454 to Crown Point (TTCP) and Port of Spain (TTPP):		
ZMA .....	LETON L451 ELMUC G431 DDP G449 POS... or LNHOM L452 JORGG L451 ELMUC G431 DDP G449 POS .....	
	or	
	LAMER L453 CERDA L451 ELMUC G431 DDP G449 POS .....	
	or	
	LUCTI L454 ELMUC G431 DDP G449 POS.... or GTK L452 ANADA G449 POS .....	

**PREFERRED IFR ROUTES**  
**HIGH ALTITUDE—SINGLE DIRECTION ROUTES**

<b>Airway</b>	<b>Segment Fixes</b>	<b>Direction Effective</b>	<b>Effective Times (UTC)</b>
J14 .....	Greensboro, NC to Richmond, VA .....	Northeast	1100-0300
J37 .....	Coyle, NJ to Spartanburg, SC .....	Southwest	1100-0300
J40 .....	Wilmington, NC to Richmond, VA .....	North	1100-0300
J48 .....	Pottstown, PA to Foothills, GA .....	Southwest	1100-0300
J51 .....	Columbia, SC to Yardley, NJ .....	Northeast	1100-0300
J52 .....	Columbia, SC to Richmond, VA .....	Northeast	1100-0300
J55 .....	Florence, SC to HUBBS Int., VA .....	Northeast	1100-0300
J75 .....	Modena, PA to Greensboro, NC .....	Southwest	1100-0300
J89 .....	Atlanta, GA to HITTR Int, FL .....	South	1100-0300
J91 .....	Cross City, FL to Atlanta, GA .....	North	1100-0300
J109 .....	Wilmington, NC to Buffalo, NY .....	North	1100-0300
J165 .....	Charleston, SC to Richmond, VA .....	North	1100-0300
J191 .....	Wilmington, NC to Robbinsville, NJ .....	North	1100-0300
J193 .....	HUBBS Int., VA to Wilmington, NC .....	South	1100-0300
J207 .....	Florence, SC to Franklin, VA .....	Northeast	1100-0300
J208 .....	Athens, GA to Hopewell, VA .....	Northeast	1100-0300
J209 .....	Greenwood, SC to Norfolk, VA .....	Northeast	1100-0300

## Q-ROUTES

### GULF OF MEXICO "Q ROUTES"

These area navigation routes extend more than 12 miles off shore in airspace controlled by the Federal Aviation Administration (FAA). Additional regulatory information for these routes can be found in the Notices to Airmen Publication, Part 3, International Notices to Airmen.

These routes have a Minimum Obstruction Clearance Altitude (MOCA) of 1500 feet (MSL). The Minimum Enroute Altitude (MEA) for these routes is 6000 feet (MSL).

#### Q100

LEV VORTAC  
 REDFN N28°52.98'/W088°42.11'  
 ROZZI N28°18.87'/W086°42.31'  
 REMIS N27°53.04'/W085°15.47'  
 SRQ VORTAC

#### Q102

LEZ VORTAC  
 BLVNS N28°22.94'/W088°02.05'  
 BUNNZ N28°00.58'/W086°45.76'  
 BACCA N27°35.51'/W085°20.66'  
 CIGAR N27°29.61'/W084°46.99'  
 BAGGS N27°08.06'/W082°50.45'  
 CYY VORTAC

#### Q105

HRV VORTAC  
 FATSO N29°41.40'/W089°47.08'  
 REDFN N28°52.98'/W088°42.11'  
 BLVNS N28°22.94'/W088°02.05'

## Q-ROUTES REGULATORY

**Q1, Q3, Q5, Q7, Q9 and Q11 are preferred single direction (Southbound) Q routes; flight planning Northbound not authorized.**

Q routes are RNAV routes that require the use of GNSS or DME/DME/IRU RNAV, unless otherwise indicated. Please note that this section does not apply to Q routes in the Gulf of Mexico. Gulf of Mexico Q routes are explained in the Southeast and South Central A/FD volumes. Q routes listed in this A/FD volume have at least part of one of their leg segments within this volume's area of coverage.

GNSS and DME/DME/IRU RNAV operations are authorized along Q routes at FL 180 and above. GNSS and DME/DME/IRU RNAV MEAs will only be published if above FL 180.

DME facilities that have been assessed for RNAV operations are listed below. Q routes with no DME facilities listed are limited to GNSS RNAV operations only. Those routes will have an enroute chart note "GNSS REQUIRED".

Route	Segment	DME
Q1	ELMAA-ERAVE	BTG, OLM, HQM, HUH, UBG
	ERAVE-EASON	BTG, OLM, HQM, HUH, LTJ, CVO, DSD, OED, UBG, ONP, EUG
	EASON-EBINY	CVO, DSD, OED, BTG, UBG, ONP, EUG, LMT
	EBINY-ENVIE	CVO, OED, EUG, LMT, RBL, ENI, ONP, FJS
	ENVIE-ETCHY	OED, PYE, OAK, LIN, ECA, LMT, RBL, ENI, SAC, FJS
Q2	ETCHY-POINT REYES	LIN, ECA, RBL, ENI, SAC, OAK
	BOILE-HEDVI	HEC, PDZ, OCN, PMD, LAX, RZS, IPL, TRM, PKE, BLH, EED, BZA, GBN, PXR
	HEDVI-HOBOL	BZA, GBN, BLH, EED, PXR, IPL, TFD, DRK, TUS
	HOBOL-ITUCO	TFD, GBN, BLH, PXR, TUS, CIE, SSO
Q3	ITUCO-NEWMAN	EWM, TFD, PXR, CIE, SSO, TUS, TCS
	FEPOT-FAMUK	OLM, TOU, HQM, CVO, BTG, DSD, LTJ, UBG, ONP, EUG
	FAMUK-FRFLY	BTG, DSD, OED, CVO, EUG, ONP, UBG, RBL, LMT
	FRFLY-FINER	OED, EUG, RBL, LMT, ENI, CVO, FJS
	FINER-FOWND	OED, PYE, ECA, LIN, OAK, ENI, RBL, LMT, SAC, FJS
Q4	FOWND-POINT REYES	LIN, ECA, PYE, RBL, SAC, ENI
	BOILE-HEDVI	HEC, PDZ, OCN, PMD, LAX, RZS, IPL, TRM, PKE, BLH, EED, BZA, GBN, PXR
	HEDVI-SCOLE	EED, BLH, BZA, GBN, TRM, IPL, TFD
	SCOLE-SPTFR	EED, BLH, BZA, GBN, TRM, IPL, TFD
	SPTFR-ZEBOL	EED, IPL, BZA, GBN, TFD, PXR, BLH
SKTTR-EL PASO	ZEBOL-SKTTR	PXR, BLH, BZA, GBN, TFD, TUS, SSO, CIE, SVC, TCS
	SKTTR-EL PASO	EWM, CUS, SVC, TCS, SSO, CIE, ELP, DMN, CME

Route	Segment	DME
Q5	HAROB-HISKU	OLM, ONP, CVO, EUG, HQM, UBG, BTG, LTJ, DSD, HUH
	HISKU-HARPR	ONP, CVO, EUG, LTJ, DSD, UBG, BTG, RBL, OED, LMT, FJS, LKV
	HARPR-HOMEG	CVO, EUG, OED, RBL, LMT, ENI, FJS, LKV
	HOMEG-HUPTU	SAC, PYE, LIN, OAK, ECA, LMT, RBL, ENI, OED, FJS
Q7	HUPTU-STIKM	OAK, ECA, PYE, LIN, SAC, ENI, RBL
	JINMO-JOGEN	CVO, HQM, LTJ, UBG, BTG, ONP, IMB, EUG, OLM, DSD, YKM, PDT, SEA
	JOGEN-JUNEJ	LTJ, IMB, UBG, EUG, CVO, RBL, LMT, FMG, DSD, LKV, OED, BTG
	JUNEJ-JAGWA	RBL, LMT, FMG, LIN, SAC, ECA, ENI, MOD, SWR, OAK, LKV, CZQ, AVE, SNS
Q9	JAGWA-AVENAL	OAK, MOD, ECA, EHF, PRB, AVE, SNS, CZQ
	SUMMA-SMIGE	OLM, UBG, SEA, YKM, BTG, ONP, IMB, HQM, PDT, EUG, LTJ, CVO, DSD, OED, EPH, MWH
Q11	SMIGE-SUNBE	IMB, UBG, EUG, IMB, RBL, LMT, FMG, SAC, OED, CVO, LKV, DSD, BTG
	SUNBE-REBRG	RBL, LMT, FMG, SAC, ECA, MVA, OAK, EHF, PMD, LKV, LIN, MOD, AVE, OED, SWR
	REBRG-DERBB	CZQ, PMD, EHF, LAX, RZS, AVE, MOD, ECA
	PAAGE-PAWLI	EPH, UBG, CVO, EUG, HQM, YKM, OLM, PDT, BTG, ONP, IMB, LTJ, DSD, LKV, OED, SEA
Q13	PAWLI-PITVE	EUG, FMG, SAC, IMB, LKV, OED, DSD, RBL, LMT, CVO, REO
	PITVE-PUSHH	FMG, SAC, LIN, SWR, MOD, OAL, RBL, LKV, LMT, MVA, CZQ
	PUSHH-LOS ANGELES	SAC, ECA, FMG, LIN, OAL, MOD, EHF, LAX, PMD, PDZ, HEC, OCN, CZQ, AVE, RZS
Q15	All segments	None; GNSS required
Q19	PLESS-NASHVILLE	ENL, GQO, PXV, BNA, IIU, FAM, BWG, CSX
Q20	CORONA-HONDS	CNX, ABQ, ACH, ONM, TXO, LVS, TCC, CME
	HONDS-UNNOS	CNX, INK, CME, TXO, TCC
Q21	UNNOS-FUSCO	FST, ACH, INK, CME, SGT, TXO, TCC
	FUSCO-JUNCTION	ABI, CWK, CSI, INK, LZZ, JCT, SGT, STV, FST
	JONEZ-RAZORBACK	BYP, EOS, TUL, TXK, ADM, RZC, OKM
	Q22	GUSTI-OYSTY
OYSTY-ACMES		RQR, GCV, MCB, BTR, PCU, GPT, HRV, LEV, SJI
Q23	ACMES-CATLN	SJI, MGM, MCB, BFM, GPT, GCV, HRV, CEW, MVC, PCU, MEI
	FORT SMITH-RAZORBACK	OKM, RZC, EOS, TUL
Q24	LAKE CHARLES-BATON ROUGE	AEX, DAS, LCH, MCB, LFT, BTR
	BATON ROUGE-IRUBE	AEX, LEV, MCB, LCH, RQR, HRV, BTR, GCV, MCB, PCU, SJI, LBY
	IRUBE-PAYTN	GCV, MCB, JYU, PCU, MEI, HRV, CEW, SJI
	Q25	MEEOW-WALNUT RIDGE
WALNUT RIDGE-WLSUN		MEM, STL, BWG, PXV, ENL, FAM, ARG, BNA, CSX, TTH
Q26	WLSUN-POCKET CITY	BWG, PXV, ENL, BNA, TTH
Q27	WALNUT RIDGE-DEVAC	LIT, JKS, GQO, MEM, BNA, FAM, ARG, DYR, VUZ, RMG
Q28	FORT SMITH-ZALDA	OKM, SGF, RZC, EOS, TUL
	GRAZN-PYRMD	EIC, LIT, ELD, OKM, TXK
	PYRMD-HAKAT	ARG, LIT, FAM, ELD, SGF, RZC, MEM, TXK
	HAKAT-ESTEE	ARG, LIT, FAM, SGF, MEM
Q29	ESTEE-POCKET CITY	ARG, CSX, FAM, PXV, ENL, MEM, STL, BWG, TTH, BNA
	HARES-MEMPHIS	MEM, ARG, LIT, JAN, ELD, SQS
	MEMPHIS-SIDAE	MEM, PXV, BNA, BWG, ARG, ENL
Q30	SIDAE-POCKET CITY	PXV, TTH, BWG, ENL
	SIDON-VULCAN	GLH, MEM, VUZ, JAN, JYU, MEI, MGM, SQS, RMG
Q31	DHART-JODOX	SQS, LIT, TXK
	JODOX-MARVELL	SQS, LIT, ELD, MEM, ARG
	MARVELL-TIIDE	ARG, BWG, PXV, FAM, LIT, MEM, ENL, TTH
	TIIDE-POCKET CITY	BWG, PXV, ENL, TTH
Q32	EL DORADO-GAGLE	AEX, JAN, MEM, SQS, SWB, ELD, LIT, TXK
	GAGLE-CRAMM	JAN, SQS, MEM, ARG, VUZ, BNA, LIT
	CRAMM-NASHVILLE	BWG, MEM, VUZ, BNA, GQO
	NASHVILLE-SWAPP	BWG, IIU, PXV, VXV, BNA, GQO
Q33	DHART-LITTLE ROCK	AEX, ELD, LIT, TXK, SWB, ARG, MEM, SQS
	LITTLE ROCK-PROWL	ELD, SGF, FAM, LIT, ARG, MEM, RZC, CSX, STL
Q34	TEXARKANA-MATIE	LIT, SWB, TXK, BYP, EIC, ELD, SQS
	MATIE-MEMPHIS	LIT, ARG, MEM, ELD, SQS
Q35	MEMPHIS-SWAPP	BWG, ARG, MEM, MKL, SQS, PXV, BNA, GQO, IIU, VXV
	KIMBERLY-NEERO	LTJ, PDT, DSD, IMB, LKV, BOI, REO, BAM, SDO
	NEERO-WINEN	BQU, SDO, BAM, REO, BVL, ILC, DTA, ELY, CDC, MLF, BCE
	WINEN-CORKR	CDC, BCE, BLD, ILC, MLF, TBC, PGS, INW, DRK
	CORKR-DRAKE	TBC, BCE, BLD, DRK, PGS, FLG, GCN, INW, TFD

Route	Segment	DME
Q36	RAZORBACK-TWITS	RZC, MEM, SGF, BUM, TUL, EOS, FAM, ARG, LIT
	TWITS-DEPEC	MEM, GQO, BNA, BWG, FAM, ARG, PXV, IIU
	DEPEC-NASHVILLE	GQO, BWG, BNA, PXV, IIU
	NASHVILLE-SWAPP	VXV, BWG, BNA, GQO, PXV, IIU
Q38	ROKIT-INCIN	DAS, LCH, SWB, IAH, LFK, HUB, AEX
	INCIN-LAREY	JAN, MCB, SWB, AEX
Q40	LAREY-BESOM	JAN, JYU, MEI, SQS, VUZ
	ALEXANDRIA-DOOMS	AEX, SWB, LCH, JAN, HEZ, MCB
Q42	DOOMS-WINAP	JAN, SQS, MEI, MCB
	WINAP-MISLE	MEI, VUZ, JYU
	KIRKSVILLE-STRUK	CID, IOW, UIN, LMN, IRK, BDF, STL, DEC, ENL, CSX
Q104	STRUK-DANVILLE	ENL, IOW, UIN, BDF, DEC, STL, CSX, SPI, TTH, BVT, JOT, VHP, OXI, ENL, OKK, OBK, GIJ, FWA, GSH, IRK
	DANVILLE-MUNCIE	GIJ, SPI, BDF, OBK, OKK, VHP, BVT, DEC, GSH, FWA, JOT, TTH, OXI, ROD, FLM
	MUNCIE-HIDON	FLM, VHP, GSH, TTH, GIJ, OKK, FWA, ROD, OXI, CRL, GSH, APE, DJB, DXO, HNN, AIR, HVQ, CXR, EWC
	HIDON-BUBAA	AIR, APE, HNN, CXR, HVQ, EWC, DJB
	BUBAA-PSYKO	AIR, APE, DJB, CXR, HNN, EWC, SLT, CSN, JHW, ETG, PSB
	PSYKO-BRNNAN	PSB, JHW, EWC, AIR, ETG, CSN, EMI, SLT
	BRNNAN-MAALS	EMI, SLT, CSN, EWC, PSB, ETG, SAX, RBV, HNK, HUO, SIE
	MAALS-SUZIE	ETG, EMI, CSN, HUO, SIE, JFK, PSB, SLT, HNK
	SUZIE-EAST TEXAS	JFK, EMI, PSB, SLT, HNK, SIE, RBV, SAX, HUO, CYN
	EAST TEXAS-ELIOT	HUO, RBV, EMI, CYN, SAX, JFK, PSB, HNK
Q106	DEFUN-HEVVN	PIE, PZD, CRG, SZW, TAY, JYU, CEW, MGM, OTK, CRG
	HEVVN-PLYER	PIE, ORL, OMN, SRQ, TAY, LAL, CRG, SZW, PZD
	PLYER-SWABE	PIE, ORL, OMN, SRQ, TAY
	SWABE-ST PETERSBURG	LAL, ORL, OMN, SRQ, PHK, PIE
Q108	ST PETERSBURG-CYPRESS	PHK, PBI, SRQ, PIE, VRB, ORL, FLL, LAL, OMN
	SMELZ-BULZI	LAL, ORL, OMN, PHK, PIE, CRG, VRB, TAY, OTK, PZD, AMG, SZW
	BULZI-DRABK	AMG, PZD, TAY, CRG, SZW, MGM, OTK, JYU, CEW, SJI
Q110	DRABK-GADAY	MGM, PZD, OTK, JYU, SZW, CEW, SJI
	GADAY-HKUNA	CEW, JYU, MGM, SZW, RRS, PZD, MAI, OTK, GEF, MGR, TAY, AMG, CRG
Q112	THNOR-JAYMC	SRQ, VRB, PHK, PIE, LAL, VKZ, ORL, PBI
	JAYMC-RVERO	VKZ, VRB, PHK, PIE, LAL, SRQ, ORL, OMN, PBI, DHP
	RVERO-KPASA	OMN, PIE, PBI, SRQ, ORL, LAL
	KPASA-BRUTS	SRQ, VRB, ORL, PHK, TAY, PIE, OMN, OTK, LAL, CRG, SZW, AMG
Q116	BRUTS-GULFR	OMN, AMG, CRG, SZW, PIE, TAY, PZD, OTK
	GULFR-FEONA	TAY, MCN, PZD, CRG, OTK, SZW, AMG, MCN, ATL, MGM
	DEFUN-HEVVN	PIE, OTK, CRG, OMN, LAL, SZW, SRQ, ORL, VRB
Q118	HEVVN-INPIN	JYU, PZD, CEW, SZW, MGM, OTK, TAY, AMG, PIE, CRG
	KPASA-BRUTS	SRQ, VRB, ORL, PHK, TAY, PIE, OMN, OTK, LAL, CRG, SZW, AMG
Q501	BRUTS-GULFR	OMN, AMG, CRG, TAY, LAL, PZD, SZW, OTK
	GULFR-CEEYA	MCN, AMG, PZD, OTK, SZW, TAY
Q502	KPASA-BRUTS	SRQ, VRB, ORL, PHK, TAY, PIE, OMN, OTK, LAL, CRG, SZW, AMG
	BRUTS-LENIE	OMN, AMG, CRG, TAY, LAL, PZD, SZW, OTK, MCN
Q504	VIXIS-GOPHER	ECK, FNT, APN, SSM, GRR, MBL, SAW, BAE, MNM, DLL, AUW, ODI, STE, FGT, EAU, DLH, GEP, BRD, MCW, MSP, ASP, TVC, GEP, RWF, BRD
	GOPHER-SOBME	FGT, BRD, MCW, GEP, ABR, FAR, DLH, ODI, RWF, FSD
Q505	KENPA-GOPHER	SSM, FNT, ECK, APN, SAW, GRB, BAE, DLL, AUW, ODI, FGT, DLH, EAU, MCW, MSP, MNM, ASP, TVC, GEP, RWF, BRD
	GOPHER-SOBME	FGT, DLH, ODI, MCW, ABR, FAR, MSP, GEP, RWF, FSD, BRD
Q505	NOTAP-CESNA	SSM, ECK, APN, GLR, PLN, ISQ, MNM, DLL, RHI, DLH, GEP, FGT, ODI, ASP, TVC, SAW, GRB, BRD
	CESNA-HEMDI	ODI, GEP, DLH, FGT, RWF, FAR, AXN, FSD, ABR, DLL, BRD
Q505	OMAGA-RIMBE	SSM, TVC, ASP, SAW, GRB
	RIMBE-CESNA	SSM, RHI, DLL, DLH, GEP, FGT, TVC, SAW, GRB, BRD, ODI
	CESNA-HEMDI	GEP, DLH, FGT, RWF, FAR, AXN, FSD, ABR, BRD, ODI, GRB

**RNAV Routing Pitch and Catch Points**

The purpose of this section of the Special High Altitude Routes is to present user routing options for flight within the initial HAR Phase I expansion airspace. Users are able to fly user-preferred routes, referred to as non-restrictive routing (NRR), between specific fixes described by **pitch** (entry into) and **catch** (exit out of) fixes in the HAR airspace. Pitch points indicate an end of departure procedures, preferred IFR routings, or other established routing programs where a flight can begin a segment of NRR. The catch point indicates where a flight ends a segment of NRR and joins published arrival procedures, preferred IFR routing, or other established routing programs.

The HAR Phase I expansion airspace is defined as that airspace at and above FL 350 in fourteen of the western and southern Air Route Traffic Control Centers (ARTCCs). The airspace includes Minneapolis (ZMP), Chicago (ZAU), Kansas City (ZKC), Denver (ZDV), Salt Lake City (ZLC), Oakland (ZOA), Seattle Centers (ZSE), Los Angeles (ZLA), Albuquerque (ZAB), Fort Worth (ZFW), Memphis (ZME), and Houston (ZHU). Jacksonville (ZJX) and Miami (ZMA) are included for east-west routes only.

To develop a flight plan, select pitch and catch points based upon your desired route across the Phase I airspace. Filing requirements to pitch points, and from catch points, remain unchanged from current procedures. For the portion of the route between the pitch and catch points, non-restrictive routing is permitted.

Where pitch points for a specific airport are not identified, aircraft should file an appropriate departure procedure (DP), or any other user preferred routing prior to the NRR portion of their routing. Where catch points for a specific airport are not identified aircraft should file, after the NRR portion of their routing, an appropriate arrival procedure or other user preferred routing to their destination.

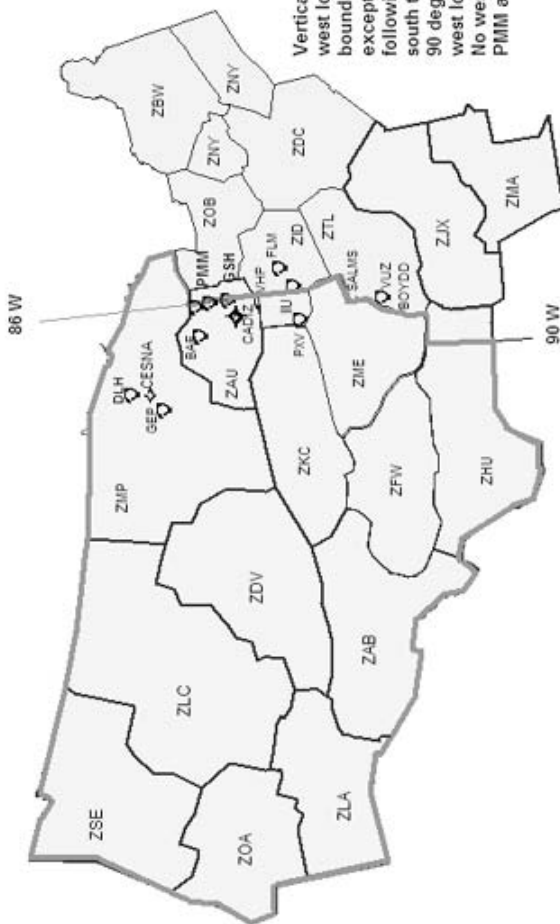
Additionally, information concerning the location and schedule of Special Use Airspace (SUA) and Air Traffic Control Assigned Airspace (ATCAA) can be found on the Web Site: <http://sua.faa.gov/sua/Welcome.do>. ATCAA refers to airspace in the high altitude structure supporting military and other special operations. Users are encouraged to file around these areas when they are scheduled to be active, thereby avoiding unplanned reroutes around them.

In conjunction with the HAR program RNAV routes have been established to provide for a systematic flow of air traffic in specific portions of the enroute flight environment. The designator for these RNAV routes begin with the letter Q, for example, Q-501. Where those routes aid in the efficient orderly management of air traffic they will be published as preferred IFR routes.



## High Altitude Redesign (HAR) Phase One Expansion Airspace

Except as noted, flights entering HAR expansion airspace may pitch at the airspace boundary, at the vertical pitch line, or at the fixes listed on the following page.



Vertical Pitch Line: 86 degrees west longitude from the ZMP/ZAU boundary to the ZME/ZID boundary, except between PMM and GSH, then following the ZME east boundary south to the ZHU boundary. Then west to 90 degrees west longitude, the 90 degrees west longitude to the ZHU southern boundary. No westbound traffic between PMM and GSH.

### HAR Special High Altitude Pitch (entry) Points for Nonrestrictive Routing for Airports Located Outside HAR Phase I Expansion Airspace

Westbound traffic originating outside of HAR airspace entering ZMP, ZAU, ZKC and ZME can begin non-restrictive routing over any of the following pitch points (listed from north to south):

DLH, CESNA, GEP, BAE, MKG, GRR, PMM, GSH, CADIZ, FWA, VHP, FLM, IIU, PVX, SGF, RZC, BNA, SALMS, VUZ, BOYDD, MIE.

Traffic originating outside of HAR airspace may also begin Nonrestrictive Routing upon crossing the pitch line depicted on the associated graphic.

### HAR Special High Altitude Pitch Points for Airports Located Within (below) HAR Phase I Expansion Airspace

This section lists pitch points for airports within the HAR Phase I expansion airspace.

Albuquerque	ABQ, GUP, HANOS or ZUN
Austin	ABI, FUZ, JCT, MQP, NAVYS, SJT or TNV
Boca Raton, FL	TBIRD KPASA Q118 LENIE or TBIRD KPASA Q116 CEEYA or TBIRD KPASA Q110 FEONA or TBIRD SMELZ Q106 BULZI or TBIRD SMELZ Q106 GADAY
Burbank includes Santa Monica and Van Nuys	GMN, MARKS or DAG LAS or HEC EED or PMD BLH
Chicago Terminal Area	IOW, PLL275065, MZV or BAE
Dallas/Fort Worth Terminal Area	ABI, LBB, GTH, CDS, MRMAC, IRW, TUL, MLC, TXK ELD, SWB or Aircraft destined the Chicago terminal area Except MDW EAKER MIDE E BDF BRADFORD-STAR Or MLC J105 SGF BDF BRADFORD-STAR
Denver Terminal Area	PUB, DVC, DBL, RLG, EKR, LAR, MBW, CYS, BFF, HANKI, NATTI, ASHBY, BELKE, CABET, WEEDS, OR BINKE
Fort Lauderdale (or) Fort Lauderdale Executive	THNDR KPASA Q118 LENIE or THNDR KPASA Q116 CEEYA or THNDR KPASA Q110 FEONA or THNDR SMELZ Q106 GADAY or THNDR SMELZ Q106 BULZI
Houston Bush	LIT, ELD, MLC, JCT or Aircraft destined Atlanta Terminal Area LCH Q24 PAYTN HONIE-RNAV STAR or Aircraft joining J37 to the northeast, GUSTI SID GUSTI Q22 CATLN or Aircraft joining J42 to the northeast, EL DORADO SID ELD Q32 J42

Houston Hobby	LIT, ELD, MLC, JCT, or Aircraft joining J42 to the northeast, EL DORADO SID ELD Q32 J42
Jacksonville, FL	TAY
Kansas City Terminal Area	TIFTO, CATTs or KENTN
Los Angeles, includes Ontario	GMN, RZS or DAG LAS or TRM EED or TRM PKE
Las Vegas	DOBNE, MOSBI, NICLE, TRALR or ZELOT
Long Beach includes Orange County	GMN SNS, EHF, LANDO or TRM PKE or TRM EED
Memphis	BNA, HAAWK, SALMS or SQS
Miami Terminal Area	WINCO KPASA Q118 LENIE or WINCO KPASA Q116 CEEYA or WINCO KPASA Q110 FEONA or WINCO SMELZ Q106 GADAY or WINCO SMELZ Q106 BULZI
Milwaukee	GREAS
Minneapolis Terminal Area*	ONL, ABR, FAR, OBH, OVR, FOD
New Orleans Terminal Area	AEX, MEI, SQS, KAPLN
Orlando Terminal Area	WEBBS BRUTS Q118 LENIE or WEBBS GULFR Q116 CEEYA or WEBBS BULZI Q106 GADAY or WEBBS FEONA or WEBBS BULZI
Palm Beach, FL	TBIRD KPASA Q118 LENIE or TBIRD KPASA Q116 CEEYA or TBIRD KPASA Q110 FEONA or TBIRD SMELZ Q106 BULZI or TBIRD SMELZ Q106 GADAY
Palm Springs	TRM JOTNU BLD or TRM EED or TRM PKE
Phoenix	CHILY, CIE, CULTS, RSK, DOVEE, GCN, MESSI, SJN, DRYHT or MOHAK
Portland, OR	PDT, TIMEE

Salt Lake City	HVE, DTA, MLF, BCE, OAL, MTU, BVL, OCS, TWF, DBS, BPI or TCH J56 CHE or TCH J173 EKR
Saint Louis	VIH, MAP, MYERZ, MCM or HLV MCI
San Antonio Terminal Area	FUZ, SJT, MQP, ABI or Aircraft North of LFK, LFK or Aircraft South of HUB, ELA or Aircraft South of LFK and North of HUB LCH
San Diego	TRM EED or TRM PKE or TRM JOTNU BLD
San Francisco Bay Area	GALLI, INSLO, HAROL JSICA
Oakland	GALLI, INSLO, HAROL JSICA
San Jose	GALLI or INSLO
Seattle	BLUIT
Southwest Florida Airports (RSW/FMY)	JOCKS KPASA Q118 LENIE or JOCKS KPASA Q116 CEEYA or JOCKS KPASA Q110 FEONA or JOCKS SMELZ Q106 GADAY or JOCKS SMELZ Q106 BULZI
Tampa Terminal Area	FEONA, BULZI or BRUTS Q118 LENIE or GULFR Q116 CEEYA or BULZI Q106 GADAY

\*MSP area departures with destinations east of 93 degrees west longitude via preferred IFR routing.

### **Catch Points for Airports Located Outside HAR Phase I Expansion Airspace**

This section lists exit points for aircraft destined to specific destinations which are outside the HAR Phase I airspace.

Atlanta Terminal Area	Aircraft through ZME airspace from ZKC airspace east of FAM, Pless Q19 BNA or Aircraft through ZME airspace from ZKC airspace west of FAM, ARG Q26 DEVAC or MEM or Aircraft through ZME airspace from ZID airspace west of a line from VHP to BWG, BNA or Aircraft through ZME airspace from ZID airspace east of a line from VHP to BWG, BWG or Aircraft through ZME airspace from ZFW airspace, MEM or MEI HONIE (RNAV)–STAR or PATYN HONIE (RNAV)–STAR
-----------------------	---

Baltimore–Washington*	GIJ, GEP, FLM, IIU, BAE, VHP, WHETT, BNA or VUZ
Boston*	GEP, CRL, ECK, IIU, BNA or VUZ
Buffalo*	GEP, CRL
Hartford Bradley*	GEP, CRL
Canton–Akron*	GIJ, VHP, GEP
Charlotte	BNA, VUZ
Cincinnati Terminal Area	BNA, PXV or Aircraft north of SLC, JOT or Aircraft over or south of SLC, ENL or SLC or SFO departures, ENL, JOT
Cleveland Terminal Area*	OBK
Detroit Terminal Area	BAE MKG POLAR–STAR or VHP FWA MIZAR–STAR
Detroit Young	VHP FWA or LAN SPRTN–STAR
Indianapolis Terminal Area	BIB, SPI, JOT
Louisville	ENL, MEM
Newark*	GEP, VHP, FLM, IIU, BNA, VUZ or IOW GIJ J554 CRL J584 SLT FQM
New York Kennedy*	GEP, VHP, FLM, IIU, BNA, VUZ or DBQ J94 PMM J70 LVZ LENDY–STAR
New York LaGuardia*	GIJ, GEP, VHP, BAE, FLM, IIU, BNA, VUZ
Philadelphia Terminal Area*	GIJ, GEP, VHP, BAE, WHETT, BNA, VUZ
Pittsburgh Terminal Area*	VHP, GIJ, BAE, GEP
Pontiac	LFD, LAN, VHP, FWA, GEP
Providence	JHW, HEMDI, CESNA, GEP, GRB, TVC, ASP, VHP, IIU, BNA, VUZ
Raleigh–Durham	FLM, IIU, BNA, VUZ
Toronto Terminal Area	ECK, SVM, SSM, GEP
Teterboro*	GEP, VHP, CRL, BNA, VUZ
Washington Dulles/National*	GIJ, GEP, FLM, IIU, BAE, VHP, WHETT, BNA, VUZ
White Plains*	GEP, VHP, CRL, FLM, IIU, BNA, VUZ
Willow Run*	LAN, LFD, VHP, FWA, GEP

\*Eastbound aircraft over flying ZMP center airspace entering Toronto center airspace, file direct SSM or via J63, J522, Q505, Q504, Q502, Q501  
or  
Entering ZAU or ZOB airspace from north of DPR J16 MCW, GEP  
or  
Entering ZAU or ZOB airspace from or south of DPR J16 MCW, CRL.

**Catch Points for Airports Located Within (below) HAR Phase I Expansion Airspace**

This section lists exit points for aircraft destined to airports which are below HAR Phase I airspace.

Albuquerque Terminal Area	CURLY CURLY-STAR or ESPAN FRIHO-STAR or LAVAN LAVAN-STAR or FTI FRIHO-STAR or MIERA MIERA-STAR
Austin Terminal Area	Aircraft west of a north-south line at LFK, BLEWE or Aircraft east of a north-south line at LFK, IDU or LLO
Boca Raton, FL	CEW DEFUN Q112 INPIN SHDAY (RNAV)-STAR Aircraft through ZHU remain south of ZME and ZTL airspace or DEFUN Q112 INPIN SHDAY (RNAV)-STAR Aircraft through ZHU remain south of ZME and ZTL airspace or SZW INPIN SHDAY (RNAV)-STAR
Chicago Midway	CVA MOTIF-STAR or PIA MOTIF-STAR or DBQ CVA MOTIF-STAR or LMN MOTIF-STAR
Chicago O'Hare Terminal Area	GEP DLL MSN JVL JANESVILLE-STAR or TVC PULLMAN-STAR or FOD DBQ JVL JANESVILLE-STAR or MCW JANESVILLE-STAR or GCK IRK BRADFORD-STAR
Dallas/Fort Worth Terminal Area	IRW, LOSZY, FSM, LIT, SQS, MLU, AEX, JUMBO, TQA, TURKI, HEATR Aircraft through ZME airspace from north and west of PXV, RZC, Q23 FSM or Aircraft through ZME airspace from east of PXV, PXV Q25 MEEOW or Aircraft through ZME airspace from J6 down to, but not including J52, LIT, SQS or Aircraft through ZME airspace from J52 and south of J52, SQS

Denver Terminal Area	<p>OATHE DANDD-STAR  or  HGO QUAIL-STAR  or  LOPEC-STAR  or  ALS LARKS-STAR  or  HBU POWDR-STAR  or  EKR TOMSN-STAR  or  CHE TOMSN-STAR  or  BFF LANDR-STAR  or  LBF SAYGE-STAR  or  HCT SAYGE-STAR  or  RSK LARKS-STAR  or  LAA QUAIL-STAR  or  GCK J154 RYLIE DANDD-STAR  or  OCS J154 ALPOE RAMMS-STAR  or  YANKI J114 SNY LANDR-STAR  or  Aircraft filed BIL or east, MBW RAMMS-STAR</p>
Ft Lauderdale or Ft Lauderdale Executive	<p>CEW DEFUN Q104 PIE SWAGS (RNAV)-STAR  Aircraft through ZHU airspace remain south ZME and ZTL  airspace  or  SZW HEVVN Q104 PIE SWAGS (RNAV)-STAR</p>
Houston Bush	<p>CRP, CVE, LLO, LUKIY, SAT  or  Aircraft south and east of LLA, JEPEG  or  MISLE Q40 AEX  or  Aircraft north and east of SJI, SJI  or  Aircraft east of PXV, PXV Q31 DHART SWB  or  Aircraft north and west of PXV, PROWL Q33 DHART SWB</p>
Houston Hobby	<p>CRP, ELLVR, SAT, SWB  or  Aircraft south and east of GIRLY, KCEEE  or  Aircraft north and east of SJI, SJI  or  BESOM Q38 ROKIT ROKIT-STAR  or  Aircraft east of PXV, PXV Q29 HARES SWB  or  Aircraft north and west of PXV, PROWL Q33 DHART SWB</p>
Jacksonville	<p>GADAY ZOOSS TAY  Aircraft through ZHU airspace remain south of ZME and ZTL  airspace  or  ZOOSS TAY</p>

John Wayne–Orange County	HEC, PGS, BLD or Aircraft south of TBC from ZAB airspace, HIPPI
Kansas City Terminal Area	LMN BRAYMER–STAR or PWE ROBINSON–STAR or EMP JHAWK–STAR
Las Vegas	DILCO, LIDAT, IGM or Aircraft over PGA or north of PGA KSINO or Aircraft south of PGA PGS LYNSY
Los Angeles Terminal Area	Aircraft North of TBC, HEC, PGS or Aircraft South of TBC from ZAB airspace, HIPPI, MESSI
Miami Terminal Area	CEW DEFUN Q104 CYY DEEDS (RNAV)–STAR Aircraft through ZHU airspace remain south ZME and ZTL airspace or SZW HEVFN Q104 CYY DEEDS (RNAV)–STAR
Minneapolis Terminal Area	Aircraft from north, west, south, FAR GOPHER–STAR or RWF SKETR–STAR or ALO KASPR–STAR or BRD GOPHER–STAR or BAE EAU CLAIRE–STAR or FOD TWOLF–STAR
Memphis Terminal Area	ARG, BWG, FSM, PXV, LIT, RZC, SQS, VUZ, BNA, GQO, ELD
Naples, FL	CEW DEFUN Q104 PLYER PIKKR (RNAV)–STAR Aircraft through ZHU AIRSPACE remain south of ZME and ZTL airspace or SZW HEVFN Q104 PLYER PIKKR (RNAV)–STAR
Nashville	CCT, GHM, GUITR, TINGS, VOLLS
New Orleans Terminal Area	BLUEZ, GPT, LCH, MCB, TBD, FATSO
Oakland	ILA or KATTS PAMMY or Aircraft over or south of a line ILC J16 DVC REANA KATTS PAMMY or Aircraft from north of ILC, JOPER PAMMY or KATTS PAMMY or Aircraft over or south of ILC, REANA KATTS PAMMY
Orlando Terminal Area	GADAY Q108 CLAWZ LEESE–STAR Aircraft through ZHU airspace remain south of ZME/ZTL airspace or OTK LEESE–STAR



Palm Beach, FL	CEW DEFUN Q112 INPIN GULLO (RNAV)-STAR Aircraft through ZHU airspace remain south of ZME and ZTL airspace or SZW INPIN GULLO (RNAV)-STAR
Phoenix	CORKR DRK or Aircraft from ZDV airspace, GUP or Aircraft from ZAB airspace, ZUN, MOHAK, SSO or VYLLA TUS
Phoenix Satellites	FLG, SSO, MOHAK or VYLLA, TUS
Portland, OR Terminal Area	ARNIT BONVL-STAR or LARNO BONVL-STAR or MOXEE MOXEE-STAR
St. Louis Terminal Area	SGF TRAKE-STAR or BUM TRAKE-STAR or ANX TRAKE-STAR or LMN IRK RIVRS-STAR or RBS VANDALIA-STAR
Salt Lake City Terminal Area	JNC J12 HELPR SPANE-STAR or EKR MTU SPANE-STAR or BCE DTA-TCH or MLF DTA-TCH or BVL BONNEVILLE-STAR or BYI BEARR-STAR or PIH BEARR-STAR or DBS BRIGHAM CITY-STAR or JAC BRIGHAM CITY-STAR or BPI BRIGHAM CITY-STAR or OCS BRIGHAM CITY-STAR
San Diego Terminal Area	EED, LAX, GBN
Santa Ana	HEC, PGS, BLD, HIPPI
San Antonio Terminal Area	IDU, CSI, JCT, LLO, CRP, LRD or West of a north-south line at LFK, BLEWE or East of a north-south line at LFK, IDU

San Francisco	FMG GOLDEN GATE--STAR or MVA MODESTO--STAR or ENI GOLDEN GATE--STAR or OAL MODESTO--STAR or South of a line ILC to DVC, REANA KATTS OAL MODESTO--STAR
San Jose	FMG HYP EL NIDO--STAR or OAL HYP EL NIDO--STAR or ENI GOLDEN GATE--STAR or South of a line ILC to DVC, REANA KATTS KICHI CANDA EL NIDO--STAR
Seattle Terminal Area	Aircraft From northeast, southeast, south, TEMPL GLASR--STAR or SUNED CHINS--STAR or BTG OLMYPIA--STAR
Southwest Florida Airports RSW and FMY	CEW DEFUN Q104 SWABE JOSFF--STAR Aircraft through ZHU airspace remain south of ZME and ZTL airspace or SZW HEVVN Q104 SWABE JOSFF--STAR
Tampa Terminal Area	CEW DEFUN Q104 HEVVN DARBS--STAR Aircraft through ZHU airspace remain south of ZME and ZTL airspace or SZW DARBS--STAR
Tucson	DRK PXR or MOHAK GBN

**VISUAL FLIGHT RULES (VFR) WAYPOINTS**

VFR Waypoint names consist of five letters beginning with "VP". Stand-alone VFR Waypoints are portrayed on VFR Charts using the same four-point star symbol currently used for Instrument Flight Rules (IFR) Waypoints. VFR Waypoints collocated with Visual Checkpoints (Visual Reporting Points) are portrayed with a Visual Check Point flag. The VFR Waypoint name is shown in parentheses adjacent to the Visual Check Point name. VFR Waypoint names are not intended to be pronounceable and shall not be used in ATC communications.

CAUTION: GPS accuracy necessitates extra vigilance for other aircraft when navigating near any fix retrieved from a GPS database.

**BALTIMORE–WASHINGTON TERMINAL AREA CHART/FLYWAY CHART**

WAYPOINT IDENT	COLLOCATED VFR CHECKPOINT	LOCATION
VPAXI	_____	N38°34.57' /W076°20.38'
VPONX	_____	N39°06.65' /W076°55.92'
VPOOP	_____	N38°56.32' /W076°36.90'

**BOSTON HELICOPTER CHART**

VPBAY	_____	N42°16.17' /W070°49.48'
VPBLT	_____	N42°19.67' /W070°53.40'
VPCGS	_____	N42°22.08' /W071°03.13'
VPEVS	_____	N42°23.52' /W071°04.10'
VPFEN	_____	N42°12.58' /W071°08.88'
VPFRE	_____	N42°25.03' /W071°12.32'
VPGLV	_____	N42°21.88' /W070°52.18'
VPHAM	_____	N42°30.13' /W071°07.15'
VPPIK	_____	N42°20.37' /W071°15.93'
VPQUA	_____	N42°12.10' /W071°04.78'
VPQUB	_____	N42°12.60' /W070°59.83'
VPSPF	_____	N42°24.20' /W071°09.47'
VPTOB	_____	N42°31.42' /W070°59.82'
VPWAN	_____	N42°36.88' /W071°19.45'

**BOSTON TERMINAL AREA CHART**

VPCOH	Cohasset	N42°13.58' /W070°48.94'
VPCUT	Cuttyhunk Harbor	N41°25.50' /W070°55.03'
VPFRA	Framingham Shopping Center	N42°18.16' /W071°23.65'
VPHOL	Woods Hole	N41°31.06' /W070°40.60'
VPHUL	Hull	N42°18.20' /W070°55.30'
VPLPT	Nantucket Great Point	N41°23.41' /W070°02.78'
VPNED	Needham Towers	N42°18.51' /W071°14.64'
VPPEA	Peabody Shopping Center	N42°32.52' /W070°56.69'
VPROC	Rockingham Race Track	N42°46.29' /W071°13.57'
VPSCI	Scituate	N42°11.89' /W070°43.69'
VPTPT	Nantucket Third Point	N41°18.51' /W070°03.37'
VPTUC	Tuckernuck	N41°18.31' /W070°15.43'
VPWAK	Wakefield	N42°30.72' /W071°05.24'
VPWAN	Wang Towers	N42°36.88' /W071°19.45'

**CHARLOTTE SECTIONAL CHART**

VPATO	_____	N34°37.37' /W076°31.47'
VPAVA	_____	N34°57.00' /W077°16.50'
VPBFE	_____	N32°16.38' /W080°47.50'
VPBRA	_____	N36°13.75' /W076°08.08'
VPGCE	_____	N36°03.90' /W076°36.42'
VPGHI	_____	N35°15.30' /W075°31.25'
VPGIO	_____	N35°32.50' /W076°37.33'
VPKJU	_____	N35°26.58' /W076°10.22'
VPLMN	_____	N34°55.43' /W077°46.42'
VPMAB	_____	N34°42.20' /W077°03.50'
VPNPO	ISLE OF PALMS	N32°47.78' /W079°46.45'
VPOKY	_____	N35°06.53' /W075°59.17'
VPREP	_____	N32°33.98' /W080°21.82'
VPRRS	_____	N33°25.45' /W079°07.60'
VPUMO	_____	N35°35.63' /W075°28.08'
VPWZO	_____	N36°00.87' /W075°40.07'
VPZIE	_____	N32°01.62' /W080°53.42'

## CHICAGO SECTIONAL CHART

WAYPOINT IDENT	COLLOCATED VFR CHECKPOINT	LOCATION
VPCOH	_____	N31°49.35' / W081°51.07'

## DENVER TERMINAL AREA CHART/FLYWAY CHART

VPBEN	_____	N39°44.28' / W104°26.00'
VPFTG	_____	N39°44.35' / W104°32.75'
VPNIC	NORTH INTERCHANGE	N39°58.90' / W104°59.27'

## HOUSTON TERMINAL AREA CHART/FLYWAY CHART

WAYPOINT IDENT	COLLOCATED VFR CHECKPOINT	LOCATION
VPBWY	_____	N29°46.25' / W095°09.24'
VPDTN	_____	N29°46.59' / W095°22.01'
VPGLA	_____	N30°08.32' / W095°06.62'
VPGLB	_____	N30°07.80' / W094°55.70'
VPKTY	_____	N29°47.05' / W095°44.92'
VPPLN	_____	N30°08.80' / W095°50.42'
VPRSN	_____	N29°30.00' / W095°41.00'
VPSND	_____	N29°23.13' / W095°28.86'
VPSNT	_____	N29°49.29' / W094°53.94'
VPTNE	_____	N29°47.48' / W095°03.34'
VPTNW	_____	N29°47.06' / W095°33.81'
VPTRK	_____	N29°24.06' / W095°10.44'

## JACKSONVILLE SECTIONAL CHART

VPAFI	_____	N31°49.35' / W081°51.07'
VPAFY	_____	N30°07.00' / W081°21.33'
VPBEC	_____	N29°46.25' / W081°15.10'
VPCJA	_____	N29°30.00' / W081°06.00'
VPCKY	_____	N28°46.50' / W082°34.00'
VPCNY	_____	N28°30.00' / W080°45.00'
VPDAD	DADE CITY	N28°22.57' / W082°11.25'
VPDAR	_____	N31°22.38' / W081°24.13'
VPDFI	_____	N29°00.17' / W081°20.85'
VPDUT	_____	N27°37.70' / W082°09.10'
VPEAR	CLEARWATER BEACH	N27°58.67' / W082°49.83'
VPEGV	_____	N29°39.97' / W081°24.87'
VPPFU	_____	N28°57.08' / W081°00.33'
VPGPE	ST PETE BEACH	N27°43.50' / W082°44.67'
VPHAA	_____	N30°04.02' / W083°40.02'
VPHUC	_____	N28°19.87' / W082°43.77'
VPIWA	MIDWAY	N31°48.33' / W081°25.85'
VPJMY	_____	N29°26.92' / W081°18.27'
VPKER	LAKE PARKER	N28°04.00' / W081°56.00'
VPLEV	_____	N28°48.00' / W080°52.00'
VPLJA	_____	N29°00.00' / W080°51.00'
VPMAI	_____	N30°50.02' / W084°56.63'
VPTLH	_____	N30°32.70' / W083°52.22'
VPXZY	_____	N29°35.00' / W083°10.00'
VPYIW	_____	N30°42.28' / W081°27.25'
VPZIE	_____	N32°01.62' / W080°53.42'

## KANSAS CITY SECTIONAL CHART

VPAGO	_____	N37°50.33' / W090°29.03'
VPBEK	_____	N37°15.07' / W092°30.67'
VPDEN	_____	N37°46.75' / W092°19.20'
VPENE	_____	N37°44.75' / W091°55.78'
VPESS	_____	N36°59.48' / W091°00.88'
VPFME	_____	N37°41.00' / W092°38.33'
VPGXY	_____	N37°15.50' / W091°40.17'
VPMBE	_____	N37°11.08' / W090°27.92'
VPMKE	_____	N37°24.47' / W092°40.00'
VPROV	_____	N38°01.72' / W091°12.81'
VPUTT	_____	N37°52.05' / W092°01.20'

WAYPOINT IDENT	COLLOCATED VFR CHECKPOINT	LOCATION
VPWOC	_____	N37°18.03'/W092°18.63'
VPWRO	_____	N37°39.12'/W091°45.68'
VPXIZ	_____	N37°26.60'/W092°05.42'

**KANSAS CITY TERMINAL AREA CHART**

VPATN	ATCHISON	N39°33.62'/W095°07.65'
VPBGS	BLUE SPRINGS	N39°01.82'/W094°16.32'
VPBSP	BONNER SPRINGS	N39°03.78'/W094°53.10'
VPCHB	CHOUTEAU BRIDGE	N39°08.77'/W094°32.03'
VPDSO	DE SOTO	N38°58.68'/W094°58.48'
VPESG	EXCELSIOR SPRINGS	N39°20.68'/W094°13.77'
VPGTB	GARRETSBURG	N39°40.92'/W094°41.45'
VPLAT	LATHROP WATER TANK	N39°32.87'/W094°20.00'
VPLEN	LENEXA	N38°57.77'/W094°43.68'
VPLVL	LONGVIEW LAKE	N38°54.63'/W094°28.28'
VPMCL	MC LOUTH	N39°11.65'/W095°12.50'
VPNHA	NASHUA	N39°17.83'/W094°34.80'
VPSCX	SPORTS COMPLEX	N39°03.00'/W094°29.02'
VPSKR	SUGAR CREEK REFINERY	N39°07.00'/W094°27.02'
VPSPK	SWOPE PARK	N39°00.47'/W094°31.93'
VPTSK	TWIN STACKS	N39°09.05'/W094°38.22'
VPWOF	WORLDS OF FUN	N39°10.42'/W094°29.12'

**KLAMATH FALLS SECTIONAL CHART**

VPORO	_____	N43°57.38'/W123°02.22'
-------	-------	------------------------

**LOS ANGELES HELICOPTER CHART**

VPANA	_____	N33°44.43'/W117°50.03'
VPART	MAGNOLIA	N33°51.45'/W117°58.92'
VPAUT	HWY 91 & 55	N33°50.63'/W117°49.57'
VPBOB	_____	N33°59.60'/W117°21.45'
VP CAR	_____	N33°49.90'/W118°17.23'
VP CNG	CONEJO GRADE US HWY 101	N34°12.54'/W118°59.61'
VP COR	_____	N33°52.90'/W117°32.95'
VP CRX	_____	N34°01.40'/W117°44.88'
VP CSU	CSU CHANNEL ISLANDS	N34°09.76'/W119°02.53'
VP DOW	_____	N33°56.47'/W118°05.80'
VP ELA	_____	N34°00.98'/W118°10.35'
VP ETY	_____	N33°38.70'/W117°44.12'
VP FCB	_____	N34°02.03'/W118°01.63'
VP FPL	OXNARD FINANCIAL PLAZA	N34°13.71'/W119°10.39'
VP GOL	_____	N34°09.33'/W118°17.37'
VP IMP	_____	N33°55.85'/W118°16.85'
VP KAT	_____	N33°48.23'/W117°54.22'
VP KEL	_____	N34°03.92'/W117°48.40'
VP LAC	_____	N34°03.75'/W118°14.93'
VP LLU	_____	N34°03.85'/W117°17.82'
VP LQM	QUEEN MARY	N33°45.17'/W118°11.37'
VP LRT	SANTA ANITA RACE TRACK	N34°08.45'/W118°02.65'
VP LVT	VINCENT THOMAS BRIDGE	N33°44.97'/W118°16.32'
VP MDR	_____	N33°59.27'/W118°23.97'
VP NEW	NEWHALL PASS	N34°20.18'/W118°30.72'
VP NUY	_____	N34°09.63'/W118°28.18'
VP PCH	_____	N33°28.07'/W117°40.32'
VP PKC	_____	N34°03.32'/W118°12.83'
VP POR	_____	N34°00.10'/W117°50.12'
VP RRT	_____	N33°59.37'/W118°16.83'
VP SEP	_____	N34°05.80'/W118°28.63'
VP SFR	_____	N34°17.45'/W118°28.07'
VP STC	SATICOY BRIDGE	N34°16.62'/W119°08.34'
VP STK	_____	N34°13.97'/W118°24.60'

## LOS ANGELES SECTIONAL CHART

WAYPOINT IDENT	COLLOCATED VFR CHECKPOINT	LOCATION
VPCNG	CONEJO GRADE US HWY 101	N34°12.54'/W118°59.61'
VPCSU	CSU CHANNEL ISLANDS	N34°09.76'/W119°02.53'
VPFPL	OXNARD FINANCIAL PLAZA	N34°13.71'/W119°10.39'
VPSTC	SATICOY BRIDGE	N34°16.62'/W119°08.34'

## LOS ANGELES TERMINAL AREA CHART/FLYWAY CHART

VPCNG	CONEJO GRADE US HWY 101	N34°12.54'/W118°59.61'
VPCSU	CSU CHANNEL ISLANDS	N34°09.76'/W119°02.53'
VPGTY	GETTY CENTER	N34°04.84'/W118°28.66'
VPLBP	BANNING PASS	N33°56.05'/W116°59.63'
VPLCC	CHAFFEY COLLEGE	N34°08.87'/W117°34.33'
VPLCP	CAJON PASS	N34°18.07'/W117°27.68'
VPLDL	DISNEYLAND	N33°48.72'/W117°55.13'
VPLDP	DANA POINT	N33°27.62'/W117°42.87'
VPLDS	DODGER STADIUM	N34°04.42'/W118°14.42'
VPLFX	91/605 INTERCHANGE	N33°52.38'/W118°06.08'
VPLGP	GRIFFITH PARK OBSERVATORY	N34°07.10'/W118°18.02'
VPLHF	110/405 FWYS	N33°51.42'/W118°17.10'
VPLHP	HUNTINGTON PIER	N33°39.32'/W118°00.25'
VPLKH	KING HARBOR	N33°50.75'/W118°23.88'
VPLLC	L.A. COLISEUM	N34°00.83'/W118°17.27'
VPLLM	LAKE MATHEWS	N33°50.58'/W117°26.85'
VPLMM	MAGIC MOUNTAIN	N34°26.20'/W118°36.28'
VPLMS	MILE SQUARE PARK	N33°43.40'/W117°56.77'
VPLPD	PRADO DAM	N33°53.40'/W117°38.48'
VPLPP	PACIFIC PALISADES	N34°02.13'/W118°32.15'
VPLQM	QUEEN MARY	N33°45.17'/W118°11.37'
VPLRB	ROSE BOWL	N34°09.67'/W118°10.05'
VPLRT	SANTA ANITA RACE TRACK	N34°08.45'/W118°02.65'
VPLSA	SANTA ANA CANYON	N33°52.03'/W117°42.68'
VPLSB	SANTA FE FLOOD BASIN	N34°07.72'/W117°57.30'
VPLSC	STATE COLLEGE	N33°52.97'/W117°53.13'
VPLSF	SAN FERNANDO RESERVOIR	N34°17.87'/W118°29.00'
VPLSP	SIGNAL PEAK	N33°36.33'/W117°48.63'
VPLSR	HAWTHORNE & 405 FREEWAY	N33°53.07'/W118°21.13'
VPLSS	SANTA SUSANA PASS	N34°16.00'/W118°38.43'
VPLTW	TUJUNGA WASH & FOOTHILL	N34°16.40'/W118°20.30'
VPLVT	VINCENT THOMAS BRIDGE	N33°44.97'/W118°16.32'
VPLWT	WATER TANK	N34°10.82'/W118°46.27'
VPNEW	NEWHALL PASS	N34°20.18'/W118°30.72'
VPSTC	SATICOY BRIDGE	N34°16.62'/W119°08.34'

## MIAMI SECTIONAL CHART

VPACH	HOLLYWOOD BEACH	N26°00.92'/W080°06.93'
VPBOV	_____	N27°57.00'/W080°46.75'
VPCLC	_____	N26°27.07'/W082°00.88'
VPCTE	_____	N26°09.28'/W081°20.70'
VPDAD	DADE CITY	N28°22.57'/W082°11.25'
VPDUT	_____	N27°37.70'/W082°09.10'
VPDZE	_____	N27°19.00'/W080°44.17'
VPEAR	CLEARWATER BEACH	N27°58.67'/W082°49.83'
VPEDY	ANDYTOWN TOLLGATE	N26°08.78'/W080°28.00'
VPFAH	_____	N26°25.40'/W081°29.67'
VPGPE	ST PETE BEACH	N27°43.50'/W082°44.67'
VPHRO	_____	N27°05.97'/W082°12.20'
VPHUC	_____	N28°19.87'/W082°43.77'
VPIBR	_____	N27°12.47'/W081°40.22'
VPKER	LAKE PARKER	N28°04.00'/W081°56.00'
VPKOE	_____	N24°40.08'/W081°20.55'
VPLYV	_____	N24°49.07'/W080°49.17'
VPMB0	GULFSTREAM PARK	N25°58.57'/W080°08.17'
VPOBA	PUMPING STATION	N26°28.30'/W080°26.75'
VPRBI	_____	N25°50.67'/W080°55.18'
VPRNL	RANGER STATION	N25°22.92'/W080°36.58'
VPWMO	_____	N27°03.00'/W080°35.00'

## MIAMI TERMINAL AREA CHART/FLYWAY CHART

WAYPOINT IDENT	COLLOCATED VFR CHECKPOINT	LOCATION
VPACH	HOLLYWOOD BEACH	N26°00.92' /W080°06.93'
VPEDY	ANDYTOWN TOLLGATE	N26°08.78' /W080°28.00'
VPMBO	GULFSTREAM PARK	N25°58.57' /W080°08.17'
VPOBA	PUMPING STATION	N26°28.30' /W080°26.75'
VPRBI	_____	N25°50.67' /W080°55.18'
VPRNL	RANGER STATION	N25°22.92' /W080°36.58'

## NEW ORLEANS SECTIONAL CHART

VPGPT	_____	N30°25.95' /W089°05.62'
VPLIP	PHILLIPS INLET	N30°16.23' /W085°59.25'
VPMAI	_____	N30°50.02' /W084°56.63'
VPMOB	_____	N30°23.00' /W088°31.72'
VPRAM	_____	N30°18.95' /W089°35.88'
VPRER	_____	N30°13.87' /W085°20.67'
VPRIV	_____	N30°54.85' /W087°57.82'
VPSAW	_____	N30°49.65' /W089°07.42'
VPTHR	_____	N30°19.93' /W087°08.50'

## NEW YORK HELICOPTER CHART

VPJAY	_____	N40°59.00' /W073°07.00'
VPLYD	_____	N40°57.37' /W073°29.59'
VPROK	_____	N40°52.70' /W073°44.24'

## PHOENIX TERMINAL AREA CHART/FLYWAY CHART

VPALL	ALLENVILLE	N33°20.97' /W112°35.20'
VPAQU	AQUEDUCT PUMPING STATION	N33°40.05' /W112°41.38'
VPARM	ARROWHEAD MALL	N33°38.52' /W112°13.48'
VPAWG	AHWATUKEE GOLF COURSE	N33°19.98' /W111°59.08'
VPAZM	ARIZONA MILLS	N33°23.43' /W111°57.88'
VPBAR	BARTLETT DAM	N33°49.10' /W111°37.92'
VPCCC	COUNTRY CLUB & CANAL	N33°30.73' /W111°50.37'
VPCNL	CANAL	N33°33.23' /W111°46.89°
VPRFB	FIREBIRD LAKE	N33°16.35' /W111°58.10'
VPFTN	FOUNTAIN HILLS	N33°36.12' /W111°42.72'
VPGLX	GILA CROSSING	N33°16.55' /W112°10.08'
VPGPP	GLENDALE POWER PLANT	N33°33.27' /W112°13.00'
VPMAR	MARICOPA	N33°03.42' /W112°02.88'
VPMHS	MESQUITE HIGH SCHOOL	N33°20.53' /W111°49.58'
VPNRV	NEW RIVER	N33°55.08' /W112°08.45'
VPNTT	NORTH TEST TRACK	N33°03.50' /W111°55.83'
VPPIR	PIR	N33°22.52' /W112°18.90'
VPQTR	QUINTERO GOLF COURSE	N33°49.53' /W112°23.58'
VPRVC	RIO VERDE COMMUNITY	N33°44.37' /W111°39.62'
VPSMC	SOUTH MOUNTAIN COLLEGE	N33°23.02' /W112°02.12'
VPSQP	SQUAW PEAK	N33°32.83' /W112°01.27'
VPSSS	SUPERSTITION SPRINGS MALL	N33°23.50' /W111°41.37'
VPSTN	SANTAN MOUNTAINS	N33°09.23' /W111°40.92'
VPSTT	SOUTH TEST TRACK	N32°56.25' /W111°59.67'
VPZZZ	_____	N33°20.18' /W111°26.53'

## ST LOUIS TERMINAL AREA CHART/FLYWAY CHART

VPAGN	TV ANTENNA	N38°32.08' /W090°22.42'
VPBPE	_____	N38°23.80' /W090°20.38'
VPCJY	HOLIDAY SHORES	N38°55.00' /W089°56.00'
VPCOJ	WINFIELD DAM	N39°00.28' /W090°41.23'
VPDFA	JEFFERSON BARRACKS BRIDGE	N38°29.18' /W090°16.47'
VPEAZ	BUSCH STADIUM	N38°37.43' /W090°11.55'
VPEDZ	WATER TANKS	N38°45.30' /W090°34.87'
VPEGR	GAS TANKS	N38°35.80' /W090°19.32'
VPEOX	ST PETERS	N38°47.17' /W090°39.25'

WAYPOINT IDENT	COLLOCATED VFR CHECKPOINT	LOCATION
VPFAI	HOWELL ISLAND	N38°40.00'/W090°43.00'
VPFFY	_____	N38°55.37'/W090°17.30'
VPGPF	_____	N38°35.60'/W090°26.92'
VPGVI	_____	N38°32.30'/W090°27.80'
VPHRQ	CHAIN OF ROCKS BRIDGE	N38°45.88'/W090°10.42'
VPIBO	WATERLOO	N38°20.00'/W090°09.00'
VPJMU	HORSESHOE LAKE	N38°41.00'/W090°05.00'
VPKNY	PACIFIC	N38°29.00'/W090°44.00'
VPLES	ST CHARLES	N38°47.00'/W090°30.00'
VPLIW	SIX FLAGS	N38°30.67'/W090°40.47'
VPLXU	GATEWAY ARCH	N38°37.50'/W090°11.00'
VPNSY	WOOD RIVER REFINERIES	N38°50.00'/W090°05.00'
VPNZY	WENTZVILLE	N38°48.83'/W090°50.98'
VPRAZ	JERSEYVILLE	N39°07.00'/W090°20.00'
VPROMO	FOREST PARK	N38°38.00'/W090°17.00'
VPWKO	COLUMBIA	N38°27.00'/W090°12.00'
VPXXI	MILLSTADT	N38°27.50'/W090°05.68'
VPYID	MOSENTHEIN ISLAND	N38°43.00'/W090°12.25'

### SALT LAKE CITY HELICOPTER CHART

VPAIR	SALT AIR	N40°44.85'/W112°11.22'
VPBEE	SOUTH INTERCHANGE	N40°38.18'/W111°54.23'
VPBRN	BARN	N40°54.28'/W112°10.15'
VPCAP	STATE CAPITOL	N40°46.67'/W111°53.25'
VPCHS	_____	N40°42.28'/W112°05.92'
VPCOP	BINGHAM COPPER MINE	N40°31.38'/W112°09.00'
VPCWY	CAUSEWAY	N41°05.37'/W112°07.17'
VPCYN	PARLEYS CANYON	N40°42.67'/W111°48.10'
VPFPC	FREE PORT CENTER	N41°05.92'/W112°02.27'
VPFFK	FRANCIS PEAK	N41°01.98'/W111°50.30'
VPGFS	GARFIELD STACK	N40°43.28'/W112°11.88'
VPHVE	SPAGHETTI BOWL	N40°43.50'/W111°54.22'
VPJRT	JORDAN RIVER TEMPLE	N40°35.02'/W111°55.58'
VPKSL	KSL ANTENNA	N40°46.80'/W112°05.80'
VPLGN	LAGOON AMUSEMENT PARK	N40°59.08'/W111°53.57'
VPMDH	MCKAY DEE HOSPITAL	N41°11.50'/W111°57.08'
VPMMT	MICROWAVE TOWERS	N40°48.50'/W111°53.37'
VPMSH	_____	N41°01.67'/W112°02.47'
VPNSL	_____	N40°50.15'/W111°54.90'
VPNTP	_____	N41°03.57'/W112°14.23'
VPOGE	GRAIN ELEVATOR	N41°13.13'/W112°00.45'
VPOPS	POWER STATION	N41°20.38'/W112°02.78'
VPPEN	STATE PRISON	N40°29.88'/W111°53.62'
VPPPT	PROMONTORY POINT	N41°12.28'/W112°25.73'
VPPTM	POINT OF THE MOUNTAIN	N40°27.42'/W111°54.83'
VPVVO	PROVO CANYON	N40°18.77'/W111°39.45'
VPRWY	_____	N40°48.48'/W112°00.33'
VPSLC	I-15/I-80 INTERCHANGE	N40°45.83'/W111°54.85'
VPTIP	SOUTH TIP	N40°50.93'/W112°10.92'
VPWBR	WEBER CANYON	N41°08.17'/W111°54.83'
VPWBT	_____	N40°38.00'/W112°03.33'

### SALT LAKE CITY TERMINAL AREA CHART/FLYWAY CHART

VPAIR	SALT AIR	N40°44.85'/W112°11.22'
VPBEE	SOUTH INTERCHANGE	N40°38.18'/W111°54.23'
VPBRN	BARN	N40°54.28'/W112°10.15'
VPCAP	STATE CAPITOL	N40°46.67'/W111°53.25'
VPCHS	_____	N40°42.28'/W112°05.92'
VPCOP	BINGHAM COPPER MINE	N40°31.38'/W112°09.00'
VPCVI	CENTERVILLE INTERCHANGE	N40°55.30'/W111°53.43'
VPCWY	CAUSEWAY	N41°05.37'/W112°07.17'
VPCYN	PARLEYS CANYON	N40°42.67'/W111°48.10'
VPFPC	FREE PORT CENTER	N41°05.92'/W112°02.27'
VPFFK	FRANCIS PEAK	N41°01.98'/W111°50.30'
VPGFS	GARFIELD STACK	N40°43.28'/W112°11.88'



WAYPOINT IDENT	COLLOCATED VFR CHECKPOINT	LOCATION
VPHVE	SPAGHETTI BOWL	N40°43.50'/W111°54.22'
VPJRT	JORDAN RIVER TEMPLE	N40°35.02'/W111°55.58'
VPKSL	KSL ANTENNA	N40°46.80'/W112°05.80'
VPLGN	LAGOON AMUSEMENT PARK	N40°59.08'/W111°53.57'
VPMDH	MCKAY DEE HOSPITAL	N41°11.50'/W111°57.08'
VPMMT	MICROWAVE TOWERS	N40°48.50'/W111°53.37'
VPMSH	_____	N41°01.67'/W112°02.47'
VPNSL	_____	N40°50.15'/W111°54.90'
VPNTP	_____	N41°03.57'/W112°14.23'
VPOGE	GRAIN ELEVATOR	N41°13.13'/W112°00.45'
VPOPS	POWER STATION	N41°20.38'/W112°02.78'
VPPEN	STATE PRISON	N40°29.88'/W111°53.62'
VPPPT	PROMONTORY POINT	N41°12.28'/W112°25.73'
VPPTM	POINT OF THE MOUNTAIN	N40°27.42'/W111°54.83'
VPPVO	PROVO CANYON	N40°18.77'/W111°39.45'
VPRWY	_____	N40°48.48'/W112°00.33'
VPSLC	I-15/I-80 INTERCHANGE	N40°45.83'/W111°54.85'
VPTIP	SOUTH TIP	N40°50.93'/W112°10.92'
VPUOU	U OF U EVENTS CENTER	N40°45.73'/W111°50.28'
VPWBR	WEBER CANYON	N41°08.17'/W111°54.83'
VPWBT	_____	N40°38.00'/W112°03.33'
VPZOO	HOGLE ZOO	N40°45.00'/W111°48.95'

**SAN DIEGO TERMINAL AREA CHART/FLYWAY CHART**

VPLDP	DANA POINT	N33°27.62'/W117°42.87'
VPLSP	SIGNAL PEAK	N33°36.33'/W117°48.63'
VPOCN	_____	N33°14.15'/W117°26.63'
VPSBC	BARONA CASINO	N32°56.25'/W116°52.60'
VPSBL	_____	N33°05.18'/W117°18.55'
VPSBM	BLACK MOUNTAIN	N32°58.87'/W117°07.00'
VPSCF	_____	N32°48.55'/W117°09.17'
VPSCM	COWLES MOUNTAIN	N32°48.72'/W117°01.97'
VPSCP	CRYSTAL PIER	N32°47.77'/W117°15.42'
VPSCR	_____	N32°39.37'/W117°07.30'
VPSFB	IRON MOUNTAIN	N32°58.25'/W116°57.33'
VPSLJ	LAKE JENNINGS	N32°51.53'/W116°53.28'
VPSMB	_____	N32°45.57'/W117°12.22'
VPSMP	_____	N33°22.70'/W117°36.75'
VPSMS	MOUNT SOLEDAD	N32°50.40'/W117°15.10'
VPSMV	_____	N32°45.75'/W117°09.80'
VPSMW	MOUNT WOODSON	N33°00.52'/W116°58.23'
VPSOP	OTAY MESA PRISON	N32°35.82'/W116°55.28'
VPSOT	LOWER OTAY LAKE	N32°37.73'/W116°55.38'
VPSPL	SOUTH POINT LOMA	N32°39.90'/W117°14.55'
VPSPP	POWER PLANT	N33°08.25'/W117°20.23'
VPSQS	QUALCOMM STADIUM	N32°46.98'/W117°07.23'
VPSRT	DEL MAR RACE TRACK	N32°58.58'/W117°15.95'
VPSSM	SAN MIGUEL MOUNTAIN	N32°41.78'/W116°56.18'
VPSSV	SAN VICENTE ISLAND	N32°55.53'/W116°55.00'
VPSTP	TORREY PINES GOLF COURSE	N32°54.17'/W117°14.68'
VPSVA	_____	N33°11.48'/W117°16.38'

**SAN FRANCISCO SECTIONAL CHART**

VPKBG	KINGSBURY GRADE	N38°58.75'/W119°53.20'
-------	-----------------	------------------------

**SAN FRANCISCO TERMINAL AREA CHART/FLYWAY CHART**

VPALT	ALTAMONT PASS	N37°44.35'/W121°35.42'
VPANT	ANTIOCH BRIDGE	N38°01.45'/W121°45.02'
VPBBR	BENICIA BRIDGE	N38°02.50'/W122°07.45'
VPALC	CALAVERAS RESERVOIR	N37°28.16'/W121°48.93'
VPCBT	LAKE CHABOT	N37°43.68'/W122°06.94'
VPCOY	COYOTE HILLS	N37°32.50'/W122°05.06'
VPCQZ	CARQUINEZ BRIDGE	N38°03.66'/W122°13.52'
VPCRL	_____	N37°11.00'/W121°41.06'
VPCRY	CRYSTAL SPRINGS CAUSEWAY	N37°30.56'/W122°21.10'

WAYPOINT IDENT	COLLOCATED VFR CHECKPOINT	LOCATION
VPCSH	CAL STATE UNIVERSITY	N37°39.52'/W122°03.52'
VPDAM	DEL VALLE DAM	N37°36.91'/W121°44.78'
VPDLR	_____	N37°07.00'/W121°47.06'
VPDUB	DUBLIN	N37°42.06'/W121°55.36'
VPEMB	EMBASSY SUITES	N37°26.05'/W121°53.83'
VPGGF	GOLDEN GATE FIELDS	N37°53.07'/W122°18.71'
VPGIL	GILROY	N37°01.37'/W121°33.99'
VPHHH	HAMILTON	N38°03.58'/W122°30.66'
VPKGO	KGO	N37°31.58'/W122°06.10'
VPLEX	LEXINGTON RESERVOIR	N37°11.66'/W121°59.18'
VPMID	MID-SPAN SAN MATEO BRIDGE	N37°36.28'/W122°11.81'
VPMOR	MORMON TEMPLE	N37°48.46'/W122°11.95'
VPNUM	NUMMI PLANT	N37°29.56'/W121°56.58'
VPPAC	_____	N37°38.00'/W122°32.07'
VPPRU	PRUNEYARD	N37°17.33'/W121°56.01'
VPSAR	SARATOGA	N37°15.26'/W122°02.33'
VPSLA	SLAC/LINEAR ACCELERATOR	N37°24.75'/W122°14.35'
VPSTB	STINSON BEACH	N37°54.45'/W122°40.41'
VPSUN	SUNOL GOLF COURSE	N37°34.85'/W121°53.23'
VPUTC	U.T.C.	N37°13.93'/W121°41.35'
VPWAL	WALNUT CREEK	N37°53.78'/W122°04.30'
VPWAM	_____	N37°30.28'/W122°10.00'
VPWFR	CEMENT PLANT	N37°30.88'/W122°12.26'

### TAMPA/ORLANDO TERMINAL AREA CHART/FLYWAY CHART

VPBOV	_____	N27°57.00'/W080°46.75'
VPCNY	_____	N28°30.00'/W080°45.00'
VPDAD	DADE CITY	N28°22.57'/W082°11.25'
VPDFI	_____	N29°00.17'/W081°20.85'
VPDUT	_____	N27°37.70'/W082°09.10'
VPEAR	CLEARWATER BEACH	N27°58.67'/W082°49.83'
VPFFU	_____	N28°57.08'/W081°00.33'
VPGPE	ST PETE BEACH	N27°43.50'/W082°44.67'
VPHUC	_____	N28°19.87'/W082°43.77'
VPKER	LAKE PARKER	N28°04.00'/W081°56.00'
VPLEV	_____	N28°48.00'/W080°52.00'
VPLJA	_____	N29°00.00'/W080°51.00'

### WASHINGTON SECTIONAL CHART

VPAGE	_____	N38°07.82'/W076°48.75'
VPAXI	_____	N38°34.57'/W076°20.38'
VPBRA	_____	N36°13.75'/W076°08.08'
VPGCE	_____	N36°03.90'/W076°36.42'
VPWZO	_____	N36°00.87'/W075°40.07'

## VOR RECEIVER CHECK VOR RECEIVER CHECKPOINTS AND VOR TEST FACILITIES (VOT)

The use of VOR airborne and ground checkpoints is explained in Aeronautical Information Manual. Basic Flight Information and ATC Procedures.

NOTE: Under columns headed "Type of Checkpoint" & "Type of VOT Facility" G stands for ground. A/ stands for airborne followed by figures (2300 or 1000-3000) indicating the altitudes above mean sea level at which the check should be conducted. Facilities are listed in alphabetical order, in the state where the checkpoints or VOTs are located.

### ALABAMA

#### VOR RECEIVER CHECKPOINTS

Facility Name (Arpt Name)	Freq/Ident	Type Check Pt. Gnd. AB/ALT	Azimuth from Fac. Mag	Dist. from Fac. N.M.	Checkpoint Description
<b>Brookley (Mobile Downtown)</b> .....	112.8/BFM	G	313	1.68	On runup area for rwy 14. VOR grand receiver checkpoint OTS indef.
<b>Cairns AAF (Fort Rucker)</b> .....	111.2/OZR	G	066	1.0	On runup pad Twy F.
<b>Enterprise Muni</b> .....	116.6/EDN	A/2000	341	7.4	Red/white twr.
<b>Monroeville (Monroe Co Arpt)</b> .....	116.8/MVC	G	196	0.6	Rwy 03 runup area/turnaround pad.
<b>Montgomery (Montgomery Rgnl/ Dannelly Field)</b> .....	112.1/MGM	G	318	6.2	On Twy C north of Twy A.
<b>Talladega Muni</b> .....	108.8/TDG	A/2000	084	9.0	Over center of segmented circle.
<b>Crimson (Tuscaloosa Rgnl)</b> .....	117.8/LDK	G	238	4.2	On centerline of Twy midway between ramp and rwy.

#### VOR TEST FACILITIES (VOT)

Facility Name (Airport Name)	Freq.	Type VOT Facility	Remarks
<b>Birmingham-Shuttlesworth Intl</b> .....	110.0	G	
<b>Huntsville Intl-Carl T Jones Fld</b> .....	111.0	G	

### FLORIDA

#### VOR RECEIVER CHECKPOINTS

Facility Name (Arpt Name)	Freq/Ident	Type Check Pt. Gnd. AB/ALT	Azimuth from Fac. Mag	Dist. from Fac. N.M.	Checkpoint Description
<b>Cypress (Naples Muni)</b> .....	108.6/CYY	G	121	0.6	On runup area Rwy 32.
<b>Crestview (Bob Sikes)</b> .....	115.9/CEW	A/1200	106	8.6	Over rotating bcn.
<b>Lakeland Linder Rgnl</b> .....	116.0/LAL	G	038	0.5	On NE end of Twy C.
<b>Melbourne Intl</b> .....	116.0/LAL	G	283	1.1	On Twy A-1.
<b>Melbourne Intl</b> .....	110.0/MLB	G	184	0.6	SW corner of arpt at intersection of Twy C and D.
<b>Ocala Intl-Jim Taylor Fld</b> .....	113.7/OCF	G	167	1.0	On taxiway E adjacent to E9.
<b>Orlando (Executive)</b> .....	112.2/ORL	G	324	.5	On Twy E near AER 13.
		G	311	.5	On Twy H near AER 13.
<b>Pahokee (Palm Beach Co Glades)</b> .....	115.4/PHK	A/1500	022	13	Over radio twr at intersection of 2 canals.
<b>Panama City-Bay Co Intl</b> .....	114.3/PFN	G	190	0.5	Main terminal ramp.

## VOR RECEIVER CHECK

Facility Name (Arpt Name)	Freq/Ident	Type Check Pt. Gnd. AB/ALT	Azimuth from Fac. Mag	Dist. from Fac. N.M.	Checkpoint Description
		G	154	0.6	Rwy 32 run-up/Twy G.
		G	208	0.6	Rwy 5 run-up/Twy D.
<b>St. Petersburg-Clearwater Intl</b> .....	116.4/PIE	G	046	0.4	On circle located NE end of Twy M.
<b>Vero Beach Muni</b> .....	117.3/VRB	G	111	4.4	Runup area Rwy 29R.
		G	114	4	Compass rose on taxiway E.
		G	116	3.6	Runup area Rwy 11R.

## VOR TEST FACILITIES (VOT)

Facility Name (Airport Name)	Freq.	Type VOT Facility	Remarks
<b>Daytona Beach Intl</b> .....	111.0	G	
<b>Jacksonville Intl</b> .....	111.0	G	Unuseable E of Twy F.
<b>Miami Intl</b> .....	112.0	G	
<b>Palm Beach Intl</b> .....	109.0	G	
<b>Tallahassee Rgnl</b> .....	111.0	G	
<b>Tampa Intl</b> .....	111.0	G	

## GEORGIA

## VOR RECEIVER CHECKPOINTS

Facility Name (Arpt Name)	Freq/Ident	Type Check Pt. Gnd. AB/ALT	Azimuth from Fac. Mag	Dist. from Fac. N.M.	Checkpoint Description
<b>Athens (Madison Muni)</b> .....	109.6/AHN	A/2000	199	21	Over center of rwy.
<b>Athens (Athens/Ben Epps)</b> .....	109.6/AHN	G	284	0.5	Twy A2.
<b>Atlanta (DeKalb-Peachtree)</b> .....	116.6/PDK	G	004	0.5	On runup area Rwy 20L. VOR ground checkpoint unavailable.
		G	218	0.5	On runup area Rwy 02L and 02R.
<b>Brunswick (Malcolm McKinnon)</b> .....	109.8/SSI	A/1050	029	7.2	Over rotating bcn.
<b>Columbus Metropolitan</b> .....	117.1/CSG	G	146	7.1	FBO ramp in front of ASOS equipment.
<b>Dublin (W H 'Bud' Barron)</b> .....	113.1/DBN	G	270	7.6	Ramp.
<b>Foothills (Toccoa RG Letourneau Fld)</b> .....	113.4/ODF	A/2000	179	6	Over rotating bcn.
<b>Hunter</b> .....	111.6/SVN	A/1500	090	15.5	Over lighthouse.
<b>Hunter AAF</b> .....	111.6/SVN	G	271	1.2	On Twy 6.
<b>Lawson AAF</b> .....	111.4/LSF	G	356	.6	On painted circle at taxiway intersection 580' NW of twr.
<b>Macon</b> .....	114.2/MCN	A/2000	028	13.6	Over oil tank.
		A/2000	320	9.5	Over dam.
<b>Pecan (Southwest Georgia Rgnl)</b> .....	116.1/PZD	A/1000	145	9	Over rotating bcn E side of arpt.
<b>Rome (Richard B Russel)</b> .....	115.4/RMG	G	348	11.5	At intersection of twy 200' S of terminal building. VOR ground checkpoint unavailable.
<b>Savannah</b> .....	112.7/SAV	A/1500	097	19.6	Over red and white lighthouse.
<b>Valdosta Rgnl</b> .....	114.8/OTK	G	131	0.6	On taxiway at apch end rwy 35.
<b>Vienna (Crisp County-Cordele)</b> .....	116.5/VNA	A/1300	226	19	Over center of NE/SW rwy.
<b>Waycross-Ware Co</b> .....	110.2/AYS	A/1200	099	8	Over fire twr W side arpt.

## VOR RECEIVER CHECK VOR TEST FACILITIES (VOT)

Facility Name (Airport Name)	Freq.	Type VOT Facility	Remarks
<b>Atlanta</b> (Hartsfield–Jackson Atlanta Intl) ..	111.0	G	
(Atlanta Muni) .....	111.0	G	VOT OTS indef.
<b>Brunswick Golden Isles</b> .....	111.0	G	
<b>Savannah/Hilton Head Intl</b> .....	111.0	G	

## KENTUCKY

### VOR RECEIVER CHECKPOINTS

Facility Name (Arpt Name)	Freq/Ident	Type Check Pt. Gnd. AB/ALT	Azimuth from Fac. Mag	Dist. from Fac. N.M.	Checkpoint Description
<b>Central City</b> (Muhlenberg Co) .....	109.8/CCT	A/2500	153	10.6	Over intersection of Rwy 23 and central taxiway.
<b>Clarksville</b> (Campbell AAF) .....	110.6/CKV	G	307	4.9	On taxiway 6 center romeo helipad.
<b>Clarksville</b> (Hopkinsville–Christian Co).....	110.6/CKV	A/2000	345	13.5	Over hangar.
<b>Fort Knox</b> (Godman AAF).....	109.6/FTK	A/2000	270	9.2	W of Godman AAF over a 298 ft twr.
<b>Frankfort</b> (Capital City) .....	109.4/FFT	G	082	.7	Runup pad Rwy 24.
<b>London</b> (London–Corbin Arpt–Magee Fld) .....	116.1/LOZ	G	033	3.8	On parking ramp taxiway entry.
<b>Owensboro–Daviss Co</b> .....	108.6/OWB	G	176	.7	On taxiway at apch end Rwy 36.

### VOR TEST FACILITIES (VOT)

Facility Name (Airport Name)	Freq.	Type VOT Facility	Remarks
<b>Louisville Intl–Standiford Fld</b> .....	111.0	G	

## VOR RECEIVER CHECK NORTH CAROLINA

### VOR RECEIVER CHECKPOINTS

Facility Name (Arpt Name)	Freq/Ident	Type	Azimuth	Dist.	Checkpoint Description
		Check Pt.	from	from	
		Gnd. AB/ALT	Fac. Mag	Fac. N.M.	
<b>Barretts Mountain</b> (Hickory Rgnl) .....	110.8/BZM	A/2200	229	10.2	Over apch end Rwy 24.
<b>Cofield</b> (Tri-Co) .....	114.6/CVI	A/4500	259	15.3	Distance 20/25.
<b>Fayetteville Rgnl/Grannis Fld</b> .....	108.8/FAY	G	278	0.6	On runup area Rwy 04.
<b>Greensboro</b> (Lexington Muni) .....	116.2/GSO	A/2300	228	22	Over rotating ben atop W end of building.
<b>Greensboro</b> (Piedmont Triad Intl) .....	116.2/GSO	G	036	3.5	On Twy M3. Checkpoint OTS indef.
<b>Greensboro</b> (Smith Reynolds) .....	116.2/GSO	A/2000	297	13.5	Over atct.
<b>Kinston Rgnl Jetport At Stallings Fld</b> .....	109.6/ISO	G	230	3.1	Twy A between A4 and A5.
<b>Raleigh-Durham Intl</b> .....	117.2/RDU	G	244	0.85	At end of taxiway to Rwy 05R.
<b>Sugarloaf Mountain</b> (Asheville Rgnl) .....	112.2/SUG	A/3200	280	13.6	Over atct. Airborne checkpoint unusable indef.
<b>Tar River</b> .....	117.8/TYI	A/1500	260	5.8	Over smoke stack at power house.

### VOR TEST FACILITIES (VOT)

Facility Name (Airport Name)	Freq.	Type VOT Facility	Remarks
<b>Charlotte</b> (Charlotte/Douglas Intl) .....	112.0	G	
<b>Hickory Rgnl</b> .....	110.0	G	

## SOUTH CAROLINA

### VOR RECEIVER CHECKPOINTS

Facility Name (Arpt Name)	Freq/Ident	Type	Azimuth	Dist.	Checkpoint Description
		Check Pt.	from	from	
		Gnd. AB/ALT	Fac. Mag	Fac. N.M.	
<b>Charleston AFB/Intl</b> .....	113.5/CHS	G	225	.7	Runup pad Rwy 03.
	113.5/CHS	G	009	.5	Runup pad Rwy 21.
	113.5/CHS	G	337	1.2	Runup pad Rwy 15.
	113.5/CHS	G	331	0.3	Runup area for Rwy 33.
<b>Electric City</b> (Anderson Rgnl) .....	108.6/ELW	G	039	5.5	On ramp in front of terminal bldg.
<b>Grand Strand</b> .....	117.6/CRE	A/1100	238	6	Over white water tank.
	117.6/CRE	G	213	0.7	On runup pad Rwy 05.
<b>Greenwood Co</b> .....	115.5/GRD	G	250	.7	End of taxiway at Rwy 09

### VOR TEST FACILITIES (VOT)

Facility Name (Airport Name)	Freq.	Type VOT Facility	Remarks
<b>Charleston AFB/Intl</b> .....	111.0	G	

# VOR RECEIVER CHECK TENNESSEE

487

## VOR RECEIVER CHECKPOINTS

Facility Name (Arpt Name)	Freq/Ident	Type Check Pt. Gnd. AB/ALT	Azimuth from Fac. Mag	Dist. from Fac. N.M.	Checkpoint Description
<b>Hinch Mountain</b> (Crossville Memorial-Whitson Fld) .....	117.6/HCH	A/2900	336	11	Over metal hangar.
	117.6/HCH	G	335	11.5	Runup area between taxiway and rwy at center of fld.
<b>Holston Mountain</b> (Tri-Cities Rgnl TN/VA) ...	114.6/HMV	G	286	13.7	On ramp S of terminal building.
<b>Jackson</b> (McKellar-Sipes Rgnl) .....	112.0/MKL		256	0.6	At south end of ramp at fire station.
<b>Nashville</b> (Lebanon Muni) .....	114.1/BNA	A/2000	082	18	Over midfield.
<b>Tulahoma Rgnl/Wm Northern Fld</b> .....		A/1800	003	5.0	Over Normandy Dam.

## VOR TEST FACILITIES (VOT)

Facility Name (Airport Name)	Freq.	Type VOT Facility	Remarks
<b>Knoxville</b> (McGhee-Tyson) .....	112.0	G	
<b>Memphis Intl</b> .....	111.0	G	
<b>Nashville Intl</b> .....	108.6	G	
<b>Smyrna</b> .....	110.2	G	

## PUERTO RICO

### VOR RECEIVER CHECKPOINTS

Facility Name (Arpt Name)	Freq/Ident	Type Check Pt. Gnd. AB/ALT	Azimuth from Fac. Mag	Dist. from Fac. N.M.	Checkpoint Description
<b>Borinquen</b> (Rafael Hernandez) .....	113.5/BQN	G	271	2.2	On apch end of Rwy 08.

## VIRGIN ISLANDS

### VOR RECEIVER CHECKPOINTS

Facility Name (Arpt Name)	Freq/Ident	Type Check Pt. Gnd. AB/ALT	Azimuth from Fac. Mag	Dist. from Fac. N.M.	Checkpoint Description
<b>Saint Thomas</b> (Cyril E. King) .....	108.6/STT	G	118	3.5	On taxiway North of Main ramp. VOR gnd checkpoint unusable.

**INTENTIONALLY  
LEFT  
BLANK**





The following tabulation lists all reported parachute jumping sites in the area of coverage of this directory. Unless otherwise indicated, all activities are conducted during daylight hours and under VFR conditions. The busiest periods of activity are normally on weekends and holidays, but jumps can be expected at anytime during the week at the locations listed. Jumps within restricted airspace are not listed.

All times are local and altitudes MSL unless otherwise specified.

Contact facility and frequency is listed at the end of the remarks, when available, in bold face type.

Refer to Federal Aviation Regulations, Part 105 for required procedures relating to parachute jumping.

Organizations desiring listing of their jumping activities in this publication should contact the nearest FSS, tower or ARTCC.

Qualified parachute jumping sites will be depicted on the appropriate visual chart(s).

Note: (c) in this publication indicates that the parachute jump area is charted.

To qualify for charting, a jump area must meet the following criteria:

- (1) Be in operation for at least 1 year.
- (2) Operate year round (at least on weekends).
- (3) Log 4,000 or more jumps each year.

In addition, jump sites can be nominated by FAA Regions if special circumstances require charting.

LOCATION	DISTANCE AND RADIAL FROM NEAREST VOR/VORTAC	MAXIMUM ALTITUDE	REMARKS
<b>ALABAMA</b>			
Allen Army Heliport .....	11 NM; 253° Wiregrass .....	12,500	1 NM radius. SR-SS weekends and holidays.
(c) Bayou La Batre, Roy E.Ray Arpt.....	12 NM; 217° Brookley .....	12,500	Daily SR-SS
Bessemer, Old Bessemer Arpt .....	16 NM; 057° Brookwood .....	10,000	1030-SS weekends
(c) Cullman, Folsom Fid Arpt .....	36 NM; 001° Vulcan .....	14,500	3 NM radius. SR-SS Sat-Sun, other times by NOTAM.
(c) Dothan, Hatch Army Heliport .....	10.3 NM; 290° Wiregrass .....	12,500 AGL	1 NM SR-SS weekends and holidays.
(c) Elberta, Horak Arpt.....	11 NM; 268° Saufley .....	14,000	Daily 0700-1/2 hour after SS.
Ellis Drop Zone .....	15 NM; 220° Decatur .....	1,500	0.4 NM radius. Occasional use
Eutaw Muni Arpt .....	30 NM; 200° Crimson.....	13,000 AGL	Weekends and holidays
Gadsden, Northeast Alabama Rgnl Arpt..	3 NM; 230° Gadsden.....	14,000	Weekends and holidays 0900-SS.
Harvest, Epps Arpk.....	9 NM; 297° Rocket .....	13,500	Daily SR-SS
(c) Hazel Green .....	7 NM; 355° Rocket .....	14,000	7 NM radius. Daily SR-SS. Occasional night use.
Headland Muni Arpt .....	8 NM; 070° Wiregrass .....	15,000	Weekdays 1200-SS; Sat-Sun, and holidays SR-SS
Jones Drop Zone .....	6 NM; 276° Rocket .....	1,500	0.25 NM radius. Occasional use
Kilby Drop Zone .....	13 NM; 014° Montgomery .....	1,500	0.2 NM radius. Occasional use
Moundville Arpt.....	18 NM; 198° Tuscaloosa	12,000 AGL	5 NM radius. 0900-SS on weekends, occasionally weekdays by Notam.
Pinson, Industrial Park .....	12 NM; 085° Vulcan .....	10,500	0800-SS Sat-Sun, occasionally weekday and ngt use.
Prattville-Grouby Fid Arpt .....	17 NM; 300° Montgomery .....	2,000	10NM radius. For specific times call 334-953-7325.
Redstone Drop Zone .....	9 NM; 220° Rocket .....	1,500	0.2 NM radius. Occasional use
Renda Drop Zone.....	8 NM; 234° Talledega.....	1,500	0.25 NM radius. Occasional use
Tac Runkle Drop Zone.....	19 NM; 280° Cairns .....	3,500 AGL	Occasional use
Tommy Drop Zone .....	17 NM; 235° Montgomery .....	1,500	0.2 NM radius. Occasional use
(c) Tuskegee, Moton Fid Muni .....	2 NM; 198° Tuskegee.....	12,500	3 NM radius. Occasionally on weekends.
Vincent .....	37 NM; 130° Vulcan .....	10,000	5 NM radius. Weekends 0900-SS.
Warrior .....	11 NM; 350° Vulcan .....	12,500	Daily SR-SS
Weaver, McMinn Arpt .....	15 NM; 047° Talladega.....	12,500	1 NM radius. Daily SR-SS, occasional night use.
(c) Wetumpka Muni .....	18 NM; 356° Montgomery .....	10,000	Daily SR-SS
<b>FLORIDA</b>			
Arcadia Muni.....	23 NM; 311° Labelle .....	15,000	5 NM radius. SR-SS daily, occasional ngt use.
Avon Park Executive Arpt .....	30 NM; 138° Lakeland .....	4,000	4 NM radius. Daily SR-SS
Brandon, Sod Farm .....	16 NM; 255° Lakeland .....	15,000	0830-1830 weekends
Chassahowitzka Drop Zone .....	38 NM; 010° St. Petersburg .....	4,000	0.25 NM radius. Occasional use

LOCATION	DISTANCE AND RADIAL FROM NEAREST VOR/VORTAC	MAXIMUM ALTITUDE	REMARKS
(c) Clewiston, Airglades Arpt .....	19 NM; 097° LaBelle.....	13,500	1 NM radius. Daily SR-SS
(c) Coleman, Freeflight Arpt.....	24 NM; 155° Ocala.....	15,000	3 NM radius. Daily SR-SS.
(c) Deland Muni-Sidney H Taylor Fld....	17 NM; 210° Ormond Beach.....	15,000	1 NM radius. SR-SS Sat, Sun, occasionally weekdays.
Englewood, Buchan Arpt.....	27 NM; 158° Sarasota .....	15,000 AGL	2 NM radius. Sunday 1000-SS
Florabama Drop Zone.....	16 NM; 216° Saufley.....	14,000	2 NM radius. Fri-Sun 0830-SS.
(c) Homestead General Aviation.....	22 NM; 218° Dolphin.....	15,000	5 NM radius. 24 hrs daily.
Jacksonville, Herlong Arpt.....	15 NM; 255° Craig.....	15,000	1 NM radius. Daily SR-SS with prior notification to JAX APP CON.
Key West .....	1 NM; 095° Key West .....	7,000	0.2 NM radius. Occasional use.
(c) La Belle, Sundance Farms Arpt .....	5.4 NM; 245° La Belle .....	12,500	1 NM radius. Daily SR-SS.
(c) Lake Wales Muni.....	21 NM; 104° Lakeland .....	18,000	7 NM radius, 24 hrs daily. <b>Miami Center 127.2</b>
(c) MacDill AFB .....	11 NM; 110° St. Petersburg .....	10,000	0600-1100 Sun. Over Rwy 31
(c) Melanie's Arpt.....	24 NM; 075° Crestview.....	13,000	3 NM radius. SR-SS Sat-Sun, holidays and other times by NOTAM.
(c) Myakka City .....	18 NM; 097° Sarasota .....	12,500	5 NM radius, 24 hrs daily
(c) New Smyrna Beach, Massey Ranch Airpark .....	22 NM; 150° Ormond Beach.....	15,000	1 NM radius SR-SS weekends, occasionally weekdays.
(c) Palatka Muni-Lt. Kay Larkin Fld ....	36 NM; 079° Gainesville.....	12,500	3 NM radius. Daily, SR-SS
(c) Pahokee, Palm Beach Co Glades Arpt.....	at Pahokee.....	17,500	3 NM radius, 0800-1800 daily.
(c) Quincy Muni Arpt .....	10 NM; 288° Seminole .....	15,000	Daily SR-SS
St. Augustine .....	35 NM; 159° Craig .....	12,500	Sat-Sun occasionally weekdays
(c) Sebastian Muni.....	8 NM; 001° Vero Beach .....	14,000	2.5 NM radius. Daily SR-SS.
(c) Shell Creek Airpark .....	27.5 NM; 347° Lee County.....	13,000	1 NM radius. SR-SS weekends, holidays.
(c) Sugar Loaf Shores Arpt .....	13 NM; 071° Key West.....	14,000	2 NM radius. SR-SS.
Sun City .....	22 NM; 123° St. Petersburg.....	12,500	
(c) Titusville, Arthur Dunn Air Park .....	33 NM; 341° Melbourne .....	13,500	1 NM radius, SR-SS daily.
(c) Umatilla Muni Arpt .....	29 NM; 327° Orlando .....	13,000 AGL	2 NM radius. SR-SS. Occasional night use.
Wakulla Co Arpt.....	35 NM; 180° Seminole .....	13,500	3 NM radius. SR-SS weekends occasionally weekdays.
(C) Williston Muni Arpt.....	22 NM; 210° Gators.....	11,000	<b>Tallahassee Rgnl Tower 135.8</b> 2.5 NM radius. SR-SS Fri, Sat and Sun. <b>Jacksonville Center 118.6</b>
(c) Zephyrhills Muni .....	16 NM; 330° Lakeland .....	20,000	E of Rwy 18-36. Daily SR-2300
<b>GEORGIA</b>			
Bunker Hill Drop Zone .....	10 NM; 233° Harris.....	8,000	1 NM radius. SR-1 hr after SS daily, irregular intervals. Mass military jumps from multiple acft.
(c) Cedartown, Polk Co Arpt-Cornelius Moore Fld .....	9 NM; 188° Rome .....	15,000	3 NM radius. SR-SS daily, occasionally nights.
Claxton-Evans Co Arpt .....	33.6 NM; 276° Savannah .....	7,500	0900-SS Sat and Sun
(c) Dahlongega, Lumpkin County Arpt, Wimpy Drop Zone.....	23 NM; 193° Harris.....	15,000	1 NM radius. SR to 1 hr after SS daily irregular intervals. Mass military jumps from multiple acft.
Dahlongega Highway 76 Drop Zone.....	11 NM; 231° Harris.....	3,000	Occasional use.
Fort Benning, Box Spring Drop Zone .....	24.5 NM; 116° Columbus .....	3,000	Occasional use.
Fort Benning, Eelbeck Drop Zone .....	17.5 NM; 131° Columbus .....	3,000	Occasional use.
(c) Fort Benning, EuBanks Drop Zone .....	16 NM; 171° Columbus .....	12,500	Daily 0500-1900
(c) Fort Benning, Fryar Field Drop Zone .....	22.5 NM; 168° Columbus .....	13,000	0.5 NM radius, Continuous.
(c) Fort Benning, Gardner Drop Zone....	17 NM; 171° Columbus .....	12,500	Daily 0500-1900
Fort Benning, Lawson AAF (Fort Benning).....	1.8 NM; 046° Lawson.....	12,500	1 NM radius. Daily SR-SS
Fort Benning, Lae Drop Zone .....	21 NM; 166° Columbus .....	3,000	Occasional use
Fort Benning, Ledo Drop Zone .....	14 NM; 090° Lawson .....	3,000	Occasional use
Fort Benning, McKenna Drop Zone .....	10 NM; 080° Columbus .....	3,000	Occasional use
(c) Fort Benning, York Drop Zone.....	16 NM; 172° Columbus .....	12,500	Daily 0500-1900
Fort Valley, Miami Valley Farms Arpt ....	12 NM; 220° Macon.....	14,000	1 NM radius, Daily 0900-SS
Locust Grove, Mallards Landing Arpt.....	17.5 NM; 118° Atlanta .....	13,500	Sat, Sun and holidays SR-SS. Occasional ngt jumps
(c) Monroe-Walton Co Arpt.....	22 NM; 242° Athens .....	13,500	5 NM radius. Daily 0800-2100.
Plantation Airpark, Moore Drop Zone....	36 NM; 332° Savannah .....	1,500 AGL	1 NM radius. Occasional use. Mass Military jumps from multiple acft.
(c) Rome, Richard B. Russell Arpt .....	11.3 NM; 349° Rome .....	15,000	5 NM radius. SR-SS Weekends.
St Marys Arpt.....	19 NM; 203° Brunswick.....	12,000	2 NM radius. Daily 0700-1859.

# PARACHUTE JUMPING AREAS

LOCATION	DISTANCE AND RADIAL FROM NEAREST VOR/VORTAC	MAXIMUM ALTITUDE	REMARKS
Thomaston–Upson Co .....	35 NM; 296° Macon .....	14,500	1 NM radius. Sat–Sun occasionally weekdays.
Tifton, Henry Tift Myers, Arpt .....	1 NM; 090° Tift Myers .....	15,000	5 NM radius. Daily 0700–1800.
Waycross–Ware Co Arpt .....	8 NM; 100° Waycross .....	12,500	1 NM radius. Daily 1000–1600
Wilscott Drop Zone .....	14 NM; 245° Harris .....	8,000	1 NM radius. SR to 1 hr after SS daily, irregular intervals. Mass military jumps from multiple act.

## KENTUCKY

Elizabethtown, Addington Fld .....	12 NM; 285° New Hope .....	11,000	3 NM radius, SR–SS Weekends and noon–SS weekdays.
Elkton, Standard Fld .....	16 NM; 045° Clarksville .....	12,000	5 NM radius. Continuous.
(c) Flemingsburg, Fleming Mason Arpt ..	27 NM; 103° Falmouth .....	12,500	1 NM radius. SR–SS Sat–Sun and holidays.
Ft. Campbell, Bastogne Drop Zone .....	8 NM; 274° Clarksville .....	3,000	0600–2330 Mon–Fri and occasional weekends. Military use.
Ft. Campbell, Corregidor Drop Zone .....	11 NM; 270° Clarksville .....	3,000	0600–2330 Mon–Fri and occasional weekends. Military use.
Ft. Campbell, Los Banos Drop Zone .....	10 NM; 270° Clarksville .....	3,000	0600–2330 Mon–Fri and occasional weekends. Military use.
Ft. Campbell, Suckchon Drop Zone .....	10 NM; 270° Clarksville .....	3,000	0600–2330 Mon–Fri and occasional weekends. Military use.
Glasgow Muni Arpt .....	24 NM; 073° Bowling Green .....	8,000	5 mi radius. SR–SS weekends and holidays
(c) Greenville, Muhlenberg Co Arpt .....	10 NM; 149° Central City .....	13,500	5 mi. radius. Daily SR–SS.
	7 NM; 149° Central City .....	2,000	2 NM radius. Intermittent. Military use.
(c) Hopkinsville–Christian Co .....	14 NM; 352° Clarksville .....	14,500	3 NM radius, 0900–1600 Tue–Fri; occasional weekends.
Owensboro, Windy Hollow Drag Strip .....	6 NM; 205° Owensboro .....	8,000	2 NM radius. 0800–SS Sun, holidays occasionally other times

## NORTH CAROLINA

(c) Cherry Point, Cannon Drop Zone .....	9 NM; 184° Cherry Point Tacan ..	10,500	3 NM radius. Weekends and holidays, occasional use weekdays.
Erwin Arpt. ....	22 NM; 030° Fayetteville .....	4,500	1 NM radius. Sat & Sun afternoons
(c) Fayetteville, Southern Comforts Arpt ...	9 NM; 220 Fayetteville .....	14,000	3 NM radius. Fri–Mon and holidays SR–SS.
Greensboro, Southeast Greensboro Arpt ...	18 NM; 115° Greensboro .....	12,000	1 NM radius. 0800–2000 Sat and Sun.
	8 NM; 339° Liberty .....	11,000	3 NM radius. 0800–1600 Fri–Sun.
Greenville .....	22 NM; 040° Kinston .....	15,500	Daily SR–SS.
(c) Jonesville, Swan Creek Arpt .....	27 NM; Barretts Mountain .....	15,000	3 NM radius. SR–SS daily, occasional night.
(c) Louisburg, North Raleigh .....	22 NM; 060° Raleigh–Durham .....	15,500	30 min before SR–30 min after SS daily. Occasional ngt.
(c) Luzon Drop Zone .....	13 NM; 152° Sandhills .....	17,500	0600–1900 Daily.
Mackall AAF .....	11 NM; 150° Sandhills .....	17,500	Continuous.
(c) Maxton, Laurinburg–Maxton Arpt .....	26 NM; 250° Fayetteville .....	13,500	0800–1700 Mon–Fri.
Mebane, Kimrey Arpt .....	29 NM; 296° Raleigh/Durham .....	12,000	1 NM radius. 0900–SS Weekends; occasionally other times.
Pinebluff .....	8.75 NM; 143° Sandhills .....	12,500	Sat, Sun and holidays. Weekdays on request.
(c) PK Airpark .....	17 NM; 280° Fayetteville .....	12,500 AGL	Continuous.
(c) Rocky Mount .....	9.5 NM; 285° Tar River .....	12,500	Sat, Sun and holidays 0900–SS.
Southport, Brunswick Co. ....	27.2 NM; 209° Wilmington .....	12,000	3 NM radius. 0800–2100 daily.
Thomasville, Fairgrove Arpt .....	13 NM; 201° Greensboro .....	14,000	Weekends and holidays.
(c) Wallace, Henderson Fld .....	23 NM; 351° Wilmington .....	15,000 AGL	3 NM radius. Sat–Sun SR–SS.
Washington, Warrenn Fld .....	27.6 NM; 069° Kinston .....	14,999 AGL	2 NM radius. SR–SS daily, occasional night use.

## SOUTH CAROLINA

(c) Barnwell Rgnl Arpt .....	15 NM; 343° Allendale .....	12,500	Daily SR–SS.
Beaufort County Arpt .....	38.25 NM; 067° Savannah .....	10,000	1.0 NM radius. Sat, Sun and holidays SR–SS.
(c) Chester Catawa Rgnl Arpt .....	16.5 NM; 223° Fort Mill .....	13,500 AGL	1 NM radius. Daily 0800–SS.
Clemson–Oconee Co. Arpt .....	14 NM; 343° Electric City .....	12,000	Daily SR–SS.
Columbia, Fort Jackson .....	10 NM; 020° Columbia .....	10,000	1 NM radius. Weekends, occasional weekdays.

LOCATION	DISTANCE AND RADIAL FROM NEAREST VOR/VORTAC	MAXIMUM ALTITUDE	REMARKS
(c) Green Sea Arpt.....	25 NM; 330° Grand Strand.....	15,000	3 NM radius. Weekends and occasional weekdays SR-SS.
(c) Loris, Twin City Arpt.....	15 NM; 340° Grand Strand.....	12,000	Weekends, holidays 0800-SS.
(c) North AF Aux Arpt .....	15 NM; 186° Columbia .....	2,000	½ NM radius. Mon-Fri 0800-2200. Military personnel and heavy equipment.
St George Arpt.....	17 NM; 192° Vance.....	17,900	SR-1 hr after SS.
Timmonsville, Huggins Arpt .....	14 NM; 247° Florence .....	12,500	Daily SR-SS.
(c) Walterboro, Lowcountry Rgnl Arpt ...	30.5 NM; 275° Charleston .....	12,500 AGL	Weekends.
<b>TENNESSEE</b>			
Campbell Co. ....	28.9 NM; 336° Volunteer.....	13,500	2 NM radius. 0800-one hr byd SS.
Chattanooga .....	13 NM; 087° Choo Choo .....	10,000	Continuous.
Clarksville, Outlaw Fld.....	Over Clarksville.....	14,000 AGL	4 NM radius. Daily SR-SS, occasional nghts.
Crossville Meml-Whitson Fld.....	11.5 NM; 335° Hitch Mountain ..	14,500	1 NM radius. Daily SR-1 hr after SS, occasional nights.
(c) Dunlap .....	30 NM; 335° Choo Choo .....	9,000	5 NM radius. SR-SS Daily.
Fort Campbell, Son Drop Zone.....	4.1 NM; 302° Clarksville.....	12,500	Daily.
Livingston Arpt .....	13 NM; 212° Livingston .....	12,500	Weekends.
(c) Paris, Henry Co. ....	44.3 NM; 357° Jacks Creek .....	13,500	5 NM radius. Daily SR-SS.
Sevierville, Seymour Airpark.....	10 NM; 133° Volunteer.....	13,500	3 NM radius. Weekends SR-SS.
(c) Somerville, Wings .....	26 NM; 210° McKellar.....	14,000 AGL	2 NM radius. Weekends 0700-SS. Occasional ngt jumps.
Tullahoma Rgnl Arpt/WM Northern Fld ...	14.1 NM; 139° Shelbyville .....	15,000	5 NM radius. SR-SS primarily weekends with occasional nights.
Whifferrill.....	25 NM; 303° Nashville	11,500	2 NM radius. Weekends SR-SS.
<b>PUERTO RICO</b>			
(c) Arecibo, Antonio/Nery/Juarbe Pol Arpt .....	25 NM; 105° Borinquen .....	12,500	0600-1800 weekends & holidays.
(c) Humacao Arpt .....	20.9 NM; 159° San Juan .....	15,000	2.5 NM radius. Weekends SR-SS, occasionally holiday SR-SS.
<b>VIRGIN ISLANDS</b>			
St. Croix, Ordinance Drop Zone.....		2,000	0700-1400 Mon-Fri. 5 NM radius from 17°49'N 064°52'W.
St. Thomas, Cyril E. King No. 1 .....	6.5 NM; 118° St. Thomas .....	15,000	
St. Thomas, Cyril E. King No. 2 .....	10.4 NM; 110° St. Thomas .....	15,000	

**INTENTIONALLY  
LEFT  
BLANK**

**INTENTIONALLY  
LEFT  
BLANK**



The purpose of this bulletin is to provide major changes in aeronautical information that have occurred since the last publication date of each Sectional Aeronautical, VFR Terminal Area, and Helicopter Route Charts listed. The general policy is to include only those changes to controlled airspace and special use airspace that present a hazardous condition or impose a restriction on the pilot, and major changes to airports and radio navigational facilities, thereby providing the VFR pilot with the essential data necessary to update and maintain chart currency. The data is grouped by type and then by effective date. When a new edition of the Aeronautical Chart is published, the corrective tabulation will be removed from this bulletin. Inasmuch as this Bulletin provides major changes only, pilots should consult the airport listing in this directory for all new information. Users of U.S. World Aeronautical Charts (WAC) and U.S. Gulf Coast VFR Aeronautical Charts should consult the appropriate Sectional and VFR Terminal Area Charts for revisions.

Military Training Routes (MTRs) are shown on Sectional Aeronautical Charts, VFR Terminal Area, and Helicopter Route Charts. Only the route centerline, direction of flight and the route designator are shown — route widths and altitudes are not shown. Since these routes are subject to change every 56 days and the charts are reissued generally every 6 months, routes with a change in the alignment of the charted route centerline will be listed in this Aeronautical Chart Bulletin below. You are advised to contact the nearest FSS for route dimensions and current status for those routes affecting your flight.

## ATLANTA SECTIONAL

### 84th Edition, 11 Mar 2010

#### OBSTRUCTIONS

**8 Apr 2010** Add obst 832' MSL (290' AGL) UC, 32°58'30"N, 86°37'02"W.  
 Add obst 926' MSL (409' AGL) UC, 33°53'37"N, 86°43'02"W.  
 Add obst 1007' MSL (492' AGL) UC, 32°58'56"N, 86°51'02"W.  
 Add obst 1048' MSL (423' AGL) UC, 34°45'28"N, 87°30'06"W.

#### AIRPORTS

**8 Apr 2010** Change RP 8 to RP 28 at COVINGTON arpt, 33°37'56"N, 83°50'50"W.

#### NAVAIDS

**8 Apr 2010** No Major Changes.

#### AIRSPACE

**8 Apr 2010** Change BIRMINGHAM Class C freq from 385.6 to 256.8.

#### SPECIAL USE AIRSPACE

**8 Apr 2010** No Major Changes.

#### MILITARY TRAINING ROUTES

**8 Apr 2010** No Major Changes.

#### MISCELLANEOUS

**8 Apr 2010** No Major Changes.

## ATLANTA TERMINAL AREA CHART

### 81st Edition, 11 Mar 2010

#### OBSTRUCTIONS

**8 Apr 2010** No Major Changes.

#### AIRPORTS

**8 Apr 2010** No Major Changes.

#### NAVAIDS

**8 Apr 2010** No Major Changes.

#### AIRSPACE

**8 Apr 2010** No Major Changes.

#### SPECIAL USE AIRSPACE

**8 Apr 2010** No Major Changes.

#### MILITARY TRAINING ROUTES

**8 Apr 2010** No Major Changes.

#### MISCELLANEOUS

**8 Apr 2010** No Major Changes.

---

**CG-21 WORLD AERONAUTICAL CHART****40th Edition, 24 Sep 2009****OBSTRUCTIONS****22 Oct 2009** Add obst 1348' MSL (600' AGL), 34°15'06"N, 84°59'12"W.

Change obst from 312' MSL to 1312' MSL, 33°35'33"N, 083°58'31"W.

**17 Dec 2009 – 8 Apr 2010** No Major Changes.**AIRPORTS****22 Oct 2009** Change elevation from 191' to 1911' at Blairsville arpt, 34°51'16"N, 083°59'50"W.

Change runway orientation to 01/19 at Halifax-Northhampton Co Rgnl arpt, 36°19'47"N, 077°38'07"W.

**17 Dec 2009 – 8 Apr 2010** No Major Changes.**NAVAIDS****22 Oct 2009 – 8 Apr 2010** No Major Changes.**AIRSPACE****22 Oct 2009 – 8 Apr 2010** No Major Changes.**SPECIAL USE AIRSPACE****22 Oct 2009 – 8 Apr 2010** No Major Changes.**MILITARY TRAINING ROUTES****22 Oct 2009 – 8 Apr 2010** No Major Changes.**MISCELLANEOUS****22 Oct 2009 – 8 Apr 2010** No Major Changes.

---



---

**CHARLOTTE SECTIONAL**  
**87th Edition, 14 Jan 2010****OBSTRUCTIONS****11 Feb 2010** No Major Changes.**8 Apr 2010** Add obst 371' MSL (310' AGL) UC, 36°15'27"N, 77°30'00"W.

Add obst 339' MSL (310' AGL) UC, 34°26'57"N, 78°13'23"W.

Add obst 381' MSL (300' AGL) UC, 34°04'47"N, 78°48'40"W.

Add obst 1247' MSL (1168' AGL), 35°33'11"N, 77°36'05"W.

**AIRPORTS****11 Feb 2010 – 8 Apr 2010** No Major Changes.**NAVAIDS****11 Feb 2010 – 8 Apr 2010** No Major Changes.**AIRSPACE****11 Feb 2010** Revise Atlantic Low Offshore Airspace Area: That airspace extending upward from 5,500 feet MSL bounded on the east by the Moncton FIR and the New York Oceanic CTA/FIR, on the south by 34°00'44"N, on the west and north by a line 12 miles from and parallel to the U.S. shoreline, excluding Federal airways and the East Coast Low offshore airspace area; and that airspace extending upward from 1,700 feet MSL within the portion of the Atlantic Low offshore airspace area that lies between a line drawn 12 miles from and parallel to the U.S. shoreline and a line drawn 20 miles from and parallel to the U.S. shoreline.

Revise South Florida Low Offshore Airspace Area: That airspace extending upward from 2,700 feet MSL bounded on the west by the Houston Oceanic CTA/FIR; bounded on the north from west to east by the Jacksonville Air Route Traffic Control Center boundary, a line 12 miles from and parallel to the U.S. shoreline and lat. 34°00'00"N., bounded on the east by the New York Oceanic CTA/FIR and the San Juan Oceanic CTA/FIR; bounded on the south from east to west by the Santo Domingo FIR, the Port-Au-Prince CTA/FIR and the Havana CTA/FIR; excluding the Grand Bahama TCA and the Nassau TCA; and that airspace extending upward from 1,300 feet MSL within the portion of the South Florida Low that lies between a line drawn 12 miles from and parallel to the U.S. shoreline and a line drawn 20 miles from and parallel to the U.S. shoreline, along the full length of the South Florida Low and extending around the Marquesas Keys, but excluding the Dry Tortugas Islands.

Revise Albemarle, NC Class D: That airspace extending upward from the surface to and including 3,100 feet MSL within a 5.8-mile radius of Stanly County Airport and within 1.5 miles each side of the 037° bearing from Stanly County Airport to 7.8 miles Northeast. This Class D airspace area is effective during the specific dates and times established in advance by a Notice to Airmen. The effective date and time will thereafter be continuously published in the Airport/Facility Directory.

**8 Apr 2010** No Major Changes.**SPECIAL USE AIRSPACE****11 Feb 2010 – 8 Apr 2010** No Major Changes.**MILITARY TRAINING ROUTES****11 Feb 2010 – 8 Apr 2010** No Major Changes.**MISCELLANEOUS****11 Feb 2010** No Major Changes.**8 Apr 2010** Change MEF 0<sup>9</sup> to 0<sup>4</sup> in quadrant 35°30'–36°00'N, 77°30'–78°00'W.

---

**CHARLOTTE TERMINAL AREA CHART**  
**42nd Edition, 14 Jan 2010****OBSTRUCTIONS****11 Feb 2010 – 8 Apr 2010** No Major Changes.**AIRPORTS****11 Feb 2010 – 8 Apr 2010** No Major Changes.**NAVAIDS****11 Feb 2010 – 8 Apr 2010** No Major Changes.**AIRSPACE****11 Feb 2010** Revise Albemarle, NC Class D: That airspace extending upward from the surface to and including 3,100 feet MSL within a 5.8-mile radius of Stanly County Airport and within 1.5 miles each side of the 037° bearing from Stanly County Airport to 7.8 miles Northeast. This Class D airspace area is effective during the specific dates and times established in advance by a Notice to Airmen. The effective date and time will thereafter be continuously published in the Airport/Facility Directory.**8 Apr 2010** No Major Changes.**SPECIAL USE AIRSPACE****11 Feb 2010 – 8 Apr 2010** No Major Changes.**MILITARY TRAINING ROUTES****11 Feb 2010 – 8 Apr 2010** No Major Changes.**MISCELLANEOUS****11 Feb 2010 – 8 Apr 2010** No Major Changes.

## CINCINNATI SECTIONAL

### 83rd Edition, 17 Dec 2009

**OBSTRUCTIONS****17 Dec 2009** No Major Changes.**11 Feb 2010** Add obst 1129' MSL (300' AGL) UC, 38°29'49"N, 82°51'18"W.

Add obst 1276' MSL (300' AGL) UC, 38°24'01"N, 83°09'38"W.

Add obst 1097' MSL (275' AGL) UC, 39°03'46"N, 84°59'04"W.

Add obst 1522' MSL (258' AGL) UC, 39°39'44"N, 80°04'00"W.

Add obst 1580' MSL (289' AGL) UC, 39°43'33"N, 80°12'37"W.

Add obst 2642' MSL (304' AGL) UC, 38°24'24"N, 80°47'10"W.

Add windmill farm. 4411' MSL UC, 38°05'27"N, 80°25'48"W.

**8 Apr 2010** Add obst 1566' MSL (204' AGL) UC, 37°39'55"N, 83°57'21"W.

Add obst 1142' MSL (295' AGL) UC, 38°45'58"N, 84°53'45"W.

Add obst 1385' MSL (279' AGL) UC, 36°10'15"N, 84°02'17"W.

Add obst 1578' MSL (235' AGL) UC, 36°52'32"N, 84°12'59"W.

Add obst 1409' MSL (255' AGL) UC, 36°46'20"N, 84°45'59"W.

Add obst 1170' MSL (280' AGL) UC, 38°15'12"N, 84°37'40"W.

Add obst 1199' MSL (299' AGL) UC, 38°16'32"N, 84°57'02"W.

Add obst 1734' MSL (314' AGL) UC, 37°09'53"N, 83°23'10"W.

Add obst 1477' MSL (255' AGL) UC, 36°55'42"N, 84°14'33"W.

Add obst 786' MSL (310' AGL) UC, 36°14'41"N, 78°19'50"W.

Add obst 2210' MSL (260' AGL) UC, 36°23'13"N, 84°20'11"W.

Add obst 4716' MSL (389' AGL) UC, 38°04'46"N, 80°32'37"W.

Add obst 1695' MSL (315' AGL) UC, 37°10'09"N, 83°31'54"W.

Add obst 1792' MSL (306' AGL) UC, 37°36'25"N, 83°59'58"W.

Add obst 1138' MSL (300' AGL) UC, 38°20'21"N, 82°47'08"W.

Add obst 1280' MSL (258' AGL) UC, 38°51'21"N, 82°55'52"W.

Add obst 1008' MSL (216' AGL) UC, 39°20'01"N, 84°46'34"W.

Add obst 2610' MSL (415' AGL) UC, 38°49'04"N, 79°51'29"W.

Add obst 1612' MSL (311' AGL) UC, 38°09'58"N, 81°12'13"W.

Add obst 2509' MSL (315' AGL) UC, 39°02'16"N, 79°56'33"W.

Add obst 2434' MSL (315' AGL) UC, 39°00'23"N, 79°48'52"W.

Add obst 2422' MSL (289' AGL) UC, 39°18'45"N, 79°41'09"W.

Add obst 4726' MSL (389' AGL) UC, 38°03'56"N, 80°29'48"W.

Add obst 1917' MSL (290' AGL) UC, 39°24'46"N, 80°03'09"W.

Add obst 2314' MSL (260' AGL) UC, 37°46'35"N, 81°22'05"W.

Add obst 1872' MSL (408' AGL) UC, 37°41'43"N, 81°38'23"W.

Add obst 1433' MSL (340' AGL) UC, 38°18'44"N, 82°13'42"W.

Add obst 1798' MSL (360' AGL) UC, 39°29'40"N, 80°23'16"W.

Add obst 3352' MSL (315' AGL) UC, 38°21'38"N, 80°38'51"W.

Add obst 1772' MSL (315' AGL) UC, 39°35'16"N, 80°15'02"W.

Add obst 1318' MSL (300' AGL) UC, 38°13'32"N, 82°27'05"W.

Add obst 4248' MSL (320' AGL) UC, 37°46'25"N, 80°42'19"W.

Add obst 1498' MSL (289' AGL) UC, 39°42'45"N, 80°10'06"W.

Add obst 2189' MSL (289' AGL) UC, 39°19'20"N, 79°49'37"W.

Add obst 2905' MSL (360' AGL) UC, 38°09'10"N, 81°06'53"W.

Change windmill farm highest MSL from 4411' MSL to 4726' MSL (389' AGL) UC, 38°03'46"N, 80°30'08"W.

**AIRPORTS****17 Dec 2009** No Major Changes.**11 Feb 2010** Delete KNORE arpt, 38°50'15"N, 82°50'05"W.

Delete ACTION arpt, 39°07'57"N, 84°49'43"W.

**8 Apr 2010** No Major Changes.**NAVAIDS****17 Dec 2009 – 8 Apr 2010** No Major Changes.**AIRSPACE****17 Dec 2009** No Major Changes.**11 Feb 2010** Add MOUNTAIN CITY, TN Class E. That airspace extending upward from 700 feet above the surface within a 6.7-mile radius of the Johnson County Airport and within 1.3 miles each side of the 065° bearing from the airport extending from the 6.7-mile radius to 10.9 miles northeast of the airport.**8 Apr 2010** No Major Changes.**SPECIAL USE AIRSPACE****17 Dec 2009 – 8 Apr 2010** No Major Changes.**MILITARY TRAINING ROUTES****17 Dec 2009 – 8 Apr 2010** No Major Changes.**MISCELLANEOUS****17 Dec 2009 – 11 Feb 2010** No Major Changes.**8 Apr 2010** Change MEF 4<sup>7</sup> to 4<sup>9</sup> in quadrant 38°00'-38°30'N, 80°30'-81°00'W.

---

**CINCINNATI TERMINAL AREA CHART**  
**22nd Edition, 17 Dec 2009****OBSTRUCTIONS**

**11 Feb 2010** Add obst 1097' MSL (275' AGL) UC, 39°03'46"N, 84°59'04"W.

**8 Apr 2010** Add obst 1142' MSL (295' AGL) UC, 38°45'58"N, 84°53'45"W.

Add obst 1008' MSL (216' AGL) UC, 39°20'01"N, 84°46'34"W.

**AIRPORTS**

**11 Feb 2010** Delete ACTION arpt, 39°07'57"N, 84°49'43"W.

**8 Apr 2010** No Major Changes.

**NAVAIDS**

**11 Feb 2010 – 8 Apr 2010** No Major Changes.

**AIRSPACE**

**11 Feb 2010 – 8 Apr 2010** No Major Changes.

**SPECIAL USE AIRSPACE**

**11 Feb 2010 – 8 Apr 2010** No Major Changes.

**MILITARY TRAINING ROUTES**

**11 Feb 2010 – 8 Apr 2010** No Major Changes.

**MISCELLANEOUS**

**11 Feb 2010 – 8 Apr 2010** No Major Changes.

---

**IFR GULF OF MEXICO CENTRAL**  
**1st Edition, 17 Dec 2009****OBSTRUCTIONS**

**17 Dec 2009 – 8 Apr 2010** No Major Changes.

**AIRPORTS**

**17 Dec 2009 – 8 Apr 2010** No Major Changes.

**NAVAIDS**

**17 Dec 2009 – 8 Apr 2010** No Major Changes.

**AIRSPACE**

**17 Dec 2009 – 8 Apr 2010** No Major Changes.

**SPECIAL USE AIRSPACE**

**17 Dec 2009 – 8 Apr 2010** No Major Changes.

**MILITARY TRAINING ROUTES**

**17 Dec 2009 – 8 Apr 2010** No Major Changes.

**MISCELLANEOUS**

**17 Dec 2009** No Major Changes.

**11 Feb 2010** Delete BUEKR Waypoint N 29°45' W 91°50'.

**8 Apr 2010** No Major Changes.

---

---

**IFR GULF OF MEXICO WEST****1st Edition, 17 Dec 2009****OBSTRUCTIONS****17 Dec 2009 – 8 Apr 2010** No Major Changes.**AIRPORTS****17 Dec 2009 – 8 Apr 2010** No Major Changes.**NAVAIDS****17 Dec 2009 – 11 Feb 2010** No Major Changes.**8 Apr 2010** Delete BRENHAM (BNH) NDB 30°13'20.6"N, 96°22'24.6"W.**AIRSPACE****17 Dec 2009 – 8 Apr 2010** No Major Changes.**SPECIAL USE AIRSPACE****17 Dec 2009 – 8 Apr 2010** No Major Changes.**MILITARY TRAINING ROUTES****17 Dec 2009 – 8 Apr 2010** No Major Changes.**MISCELLANEOUS****17 Dec 2009 – 11 Feb 2010** No Major Changes.**8 Apr 2010** Change Name SAITA to SARITA at HOUSTON RCAG 27°13'16"N, 97°47'56"W.

---

**JACKSONVILLE SECTIONAL****85th Edition, 11 Feb 2010****OBSTRUCTIONS****11 Feb 2010 – 8 Apr 2010** No Major Changes.**AIRPORTS****11 Feb 2010** No Major Changes.**8 Apr 2010** Add FLAGLER CO ATCT 118.95, 29°28'03"N, 81°12'23"W.**NAVAIDS****11 Feb 2010 – 8 Apr 2010** No Major Changes.**AIRSPACE****11 Feb 2010 – 8 Apr 2010** No Major Changes.**SPECIAL USE AIRSPACE****11 Feb 2010 – 8 Apr 2010** No Major Changes.**MILITARY TRAINING ROUTES****11 Feb 2010 – 8 Apr 2010** No Major Changes.**MISCELLANEOUS****11 Feb 2010 – 8 Apr 2010** No Major Changes.

---

**MEMPHIS SECTIONAL**  
84th Edition, 8 Apr 2010**OBSTRUCTIONS**

8 Apr 2010 No Major Changes.

**AIRPORTS**

8 Apr 2010 No Major Changes.

**NAVAIDS**

8 Apr 2010 No Major Changes.

**AIRSPACE**

8 Apr 2010 No Major Changes.

**SPECIAL USE AIRSPACE**

8 Apr 2010 No Major Changes.

**MILITARY TRAINING ROUTES**

8 Apr 2010 No Major Changes.

**MISCELLANEOUS**

8 Apr 2010 No Major Changes.

---

**MEMPHIS TERMINAL AREA CHART**  
42nd Edition, 8 Apr 2010**OBSTRUCTIONS**

8 Apr 2010 No Major Changes.

**AIRPORTS**

8 Apr 2010 No Major Changes.

**NAVAIDS**

8 Apr 2010 No Major Changes.

**AIRSPACE**

8 Apr 2010 No Major Changes.

**SPECIAL USE AIRSPACE**

8 Apr 2010 No Major Changes.

**MILITARY TRAINING ROUTES**

8 Apr 2010 No Major Changes.

**MISCELLANEOUS**

8 Apr 2010 No Major Changes.

---

**MIAMI SECTIONAL**  
86th Edition, 11 Feb 2010**OBSTRUCTIONS**

11 Feb 2010 – 8 Apr 2010 No Major Changes.

**AIRPORTS**

11 Feb 2010 – 8 Apr 2010 No Major Changes.

**NAVAIDS**

11 Feb 2010 – 8 Apr 2010 No Major Changes.

**AIRSPACE**

11 Feb 2010 – 8 Apr 2010 No Major Changes.

**SPECIAL USE AIRSPACE**

11 Feb 2010 – 8 Apr 2010 No Major Changes.

**MILITARY TRAINING ROUTES**

11 Feb 2010 – 8 Apr 2010 No Major Changes.

**MISCELLANEOUS**

11 Feb 2010 – 8 Apr 2010 No Major Changes.

---

**MIAMI TERMINAL AREA CHART**

75th Edition, 11 Feb 2010

**OBSTRUCTIONS**

11 Feb 2010 – 8 Apr 2010 No Major Changes.

**AIRPORTS**

11 Feb 2010 – 8 Apr 2010 No Major Changes.

**NAVAIDS**

11 Feb 2010 – 8 Apr 2010 No Major Changes.

**AIRSPACE**

11 Feb 2010 – 8 Apr 2010 No Major Changes.

**SPECIAL USE AIRSPACE**

11 Feb 2010 – 8 Apr 2010 No Major Changes.

**MILITARY TRAINING ROUTES**

11 Feb 2010 – 8 Apr 2010 No Major Changes.

**MISCELLANEOUS**

11 Feb 2010 – 8 Apr 2010 No Major Changes.

**NEW ORLEANS SECTIONAL**

85th Edition, 19 Nov 2009

**OBSTRUCTIONS**

17 Dec 2009 Add obst 250' MSL (231' AGL), 30°26'08"N, 90°38'21"W.

Add obst 852' MSL (499' AGL), 32°08'05"N, 90°03'41"W.

Change obst from 544' MSL (310' AGL) to 644' MSL (410' AGL), 31°52'32"N, 90°10'15"W.

Add obst 651' MSL (470' AGL), 31°44'31"N, 88°32'22"W.

11 Feb 2010 Add obst 484' MSL (333' AGL), 30°52'58"N, 88°42'11"W.

Add obst 588' MSL (340' AGL), 30°50'44"N, 89°02'26"W.

Add obst 721' MSL (305' AGL), 32°08'47"N, 88°58'50"W.

Add obst 684' MSL (420' AGL), 32°05'12"N, 87°50'08"W.

Add obst 506' MSL (260' AGL), 32°03'44"N, 87°47'09"W.

Add obst 527' MSL (3110' AGL), 30°48'26"N, 88°31'00"W.

8 Apr 2010 Add obst 529' MSL (311' AGL), 31°29'23"N, 89°01'10"W.

Add obst 565' MSL (310' AGL), 30°50'41"N, 89°15'15"W.

Add obst 618' MSL (360' AGL), 31°21'02"N, 88°57'25"W.

**AIRPORTS**

17 Dec 2009 Delete WOLF RIVER ARPT, 30°54'52"N, 89°26'40"W.

11 Feb 2010 No Major Changes.

8 Apr 2010 Change HANCHEY AHP ATCT freq from 387.7 TO 387.85, 31°20'46"N, 85°39'15"W.

Delete SAWYER arpt, 31°28'29"N, 85°00'10"W.

**NAVAIDS**

17 Dec 2009 – 8 Apr 2010 No Major Changes.

**AIRSPACE**

17 Dec 2009 No Major Changes.

11 Feb 2010 Add Jackson, AL Class E: That airspace extending upward from 700 feet above the surface within a 6.4-mile radius of Jackson Arpt.

8 Apr 2010 No Major Changes.

**SPECIAL USE AIRSPACE**

17 Dec 2009 – 8 Apr 2010 No Major Changes.

**MILITARY TRAINING ROUTES**

17 Dec 2009 – 8 Apr 2010 No Major Changes.

**MISCELLANEOUS**

17 Dec 2009 – 8 Apr 2010 No Major Changes.

---

**ORLANDO TERMINAL AREA CHART**  
**40th Edition, 11 Feb 2010****OBSTRUCTIONS**

11 Feb 2010 – 8 Apr 2010 No Major Changes.

**AIRPORTS**

11 Feb 2010 – 8 Apr 2010 No Major Changes.

**NAVAIDS**

11 Feb 2010 – 8 Apr 2010 No Major Changes.

**AIRSPACE**

11 Feb 2010 – 8 Apr 2010 No Major Changes.

**SPECIAL USE AIRSPACE**

11 Feb 2010 – 8 Apr 2010 No Major Changes.

**MILITARY TRAINING ROUTES**

11 Feb 2010 – 8 Apr 2010 No Major Changes.

**MISCELLANEOUS**

11 Feb 2010 – 8 Apr 2010 No Major Changes.

---

**PUERTO RICO–VIRGIN ISLAND TERMINAL AREA CHART**  
**36th Edition, 22 Oct 2009****OBSTRUCTIONS**

22 Oct 2009 – 17 Dec 2009 No Major Changes.

11 Feb 2010 Add obst 818' MSL (260' AGL) UC, 18°02'29"N, 66°50'24"W.

8 Apr 2010 No Major Changes.

**AIRPORTS**

22 Oct 2009 – 8 Apr 2010 No Major Changes.

**NAVAIDS**

22 Oct 2009 – 8 Apr 2010 No Major Changes.

**AIRSPACE**

22 Oct 2009 – 8 Apr 2010 No Major Changes.

**SPECIAL USE AIRSPACE**

22 Oct 2009 – 8 Apr 2010 No Major Changes.

**MILITARY TRAINING ROUTES**

22 Oct 2009 – 8 Apr 2010 No Major Changes.

**MISCELLANEOUS**

22 Oct 2009 – 8 Apr 2010 No Major Changes.

---

**ST. LOUIS SECTIONAL**  
**81st Edition, 17 Dec 2009**

**OBSTRUCTIONS****17 Dec 2009** No Major Changes.**11 Feb 2010** Add obst 1097' MSL (275' AGL) UC, 39°03'46"N, 84°59'04"W.

Add obst 1410' MSL (630' AGL) UC, 40°03'14"N, 85°59'22"W.

Change obst from 827' MSL (243' AGL) to 882' MSL (300' AGL), 38°44'06"N, 89°57'02"W.

Add obst 738' MSL (226' AGL) UC, 38°11'11"N, 89°40'09"W.

Add obst 722' MSL (260' AGL) UC, 38°17'56"N, 89°59'34"W.

Add obst 692' MSL (260' AGL) UC, 37°15'35"N, 88°58'50"W.

Add obst 851' MSL (349' AGL) UC, 38°45'25"N, 89°06'09"W.

Add obst 756' MSL (275' AGL) UC, 38°32'04"N, 89°31'26"W.

Add obst 865' MSL (220' AGL), 39°17'43"N, 88°00'03"W.

Add obst 1200' MSL (237' AGL) UC, 39°12'34"N, 86°38'31"W.

Add obst 917' MSL (227' AGL) UC, 37°53'08"N, 86°03'40"W.

Add obst 1003' MSL (258' AGL) UC, 40°12'40"N, 88°44'43"W.

Add obst 851' MSL (258' AGL) UC, 39°55'55"N, 89°40'00"W.

Add obst 888' MSL (258' AGL) UC, 39°40'32"N, 89°50'15"W.

Add obst 1265' MSL (315' AGL) UC, 37°45'31"N, 90°46'15"W.

Add obst 868' MSL (258' AGL) UC, 39°58'06"N, 89°43'48"W.

Add obst 879' MSL (258' AGL) UC, 39°56'42"N, 89°55'56"W.

Add obst 838' MSL (258' AGL) UC, 39°50'25"N, 89°48'10"W.

Add obst 885' MSL (258' AGL) UC, 39°02'32"N, 89°53'08"W.

Add obst 887' MSL (258' AGL) UC, 39°04'50"N, 89°48'26"W.

**8 Apr 2010** Add obst 1164' MSL (400' AGL) UC, 40°10'06"N, 89°05'56"W.

Add obst 1566' MSL (204' AGL) UC, 37°39'55"N, 83°57'21"W.

Add obst 817' MSL (300' AGL) UC, 38°37'03"N, 86°42'35"W.

Add obst 1142' MSL (295' AGL) UC, 38°45'58"N, 84°53'45"W.

Add obst 1022' MSL (256' AGL) UC, 37°30'50"N, 86°25'55"W.

Add obst 703' MSL (258' AGL) UC, 38°15'24"N, 89°03'24"W.

Add obst 900' MSL (250' AGL) UC, 40°06'39"N, 90°33'35"W.

Add obst 1385' MSL (279' AGL) UC, 36°10'15"N, 84°02'17"W.

Add obst 712' MSL (280' AGL) UC, 36°40'56"N, 88°44'19"W.

Add obst 1578' MSL (235' AGL) UC, 36°52'32"N, 84°12'59"W.

Add obst 1409' MSL (255' AGL) UC, 36°46'20"N, 84°45'59"W.

Add obst 863' MSL (280' AGL) UC, 37°48'34"N, 85°34'52"W.

Add obst 1133' MSL (299' AGL) UC, 38°20'55"N, 85°02'02"W.

Add obst 1170' MSL (280' AGL) UC, 38°15'12"N, 84°37'40"W.

Add obst 1199' MSL (299' AGL) UC, 38°16'32"N, 84°57'02"W.

Add obst 1119' MSL (265' AGL) UC, 38°26'43"N, 85°10'39"W.

Add obst 829' MSL (255' AGL) UC, 37°16'08"N, 86°40'28"W.

Add obst 902' MSL (255' AGL) UC, 36°45'38"N, 86°43'03"W.

Add obst 682' MSL (300' AGL) UC, 36°55'13"N, 87°58'37"W.

Add obst 1032' MSL (255' AGL) UC, 36°50'24"N, 85°56'34"W.

Add obst 905' MSL (310' AGL) UC, 37°51'44"N, 86°45'00"W.

Add obst 1477' MSL (255' AGL) UC, 36°55'42"N, 84°14'33"W.

Add obst 1052' MSL (255' AGL) UC, 37°05'29"N, 85°36'52"W.

Add obst 977' MSL (260' AGL) UC, 39°09'51"N, 90°48'57"W.

Add obst 834' MSL (234' AGL) UC, 38°17'02"N, 90°35'42"W.

Add obst 955' MSL (232' AGL) UC, 38°19'22"N, 90°50'28"W.

Add obst 787' MSL (400' AGL) UC, 36°15'29"N, 88°11'11"W.

Add obst 1178' MSL (286' AGL) UC, 36°30'51"N, 86°33'57"W.

Add obst 988' MSL (290' AGL) UC, 36°27'48"N, 87°37'08"W.

Add obst 2210' MSL (260' AGL) UC, 36°23'13"N, 84°20'11"W.

Add obst 1792' MSL (306' AGL) UC, 37°36'25"N, 83°59'58"W.

Add obst 1020' MSL (349' AGL) UC, 37°06'51"N, 87°56'32"W.

Add obst 887' MSL (259' AGL) UC, 39°35'02"N, 89°44'44"W.

Add obst 1008' MSL (216' AGL) UC, 39°20'01"N, 84°46'34"W.

Add obst 959' MSL (260' AGL) UC, 38°24'38"N, 90°45'42"W.

Add obst 962' MSL (215' AGL) UC, 37°41'57"N, 84°29'03"W.

**AIRPORTS****17 Dec 2009** No Major Changes.**11 Feb 2010** Delete ACTION arpt, 39°07'57"N, 84°49'43"W.

Delete RP 19, RP 14 at SMYRNA arpt, 36°00'32"N, 86°31'12"W.

**8 Apr 2010** Delete RICHARDSON arpt, 38°22'50"N, 87°13'14"W.**NAVAIDS****17 Dec 2009** No Major Changes.**11 Feb 2010** Delete CLAYE NDB, 39°03'23"N, 86°35'58"W.

Shutdown KENNETT NDB, 36°13'43"N, 90°02'21"W.

Shutdown LITCHFIELD NDB, 39°09'55"N, 89°40'32"W.

**8 Apr 2010** No Major Changes.

CONTINUED ON NEXT PAGE



## CONTINUED FROM PRECEDING PAGE

**AIRSPACE**

**17 Dec 2009 – 11 Feb 2010** No Major Changes.

**8 Apr 2010** Revise ST. LOUIS, MO. Class D: That airspace extending upward from the surface to and including 3,000 feet MSL within a 4.3-mile radius of Spirit of St. Louis Airport, and within 1 mile each side of the 258° bearing from the airport extending from the 4.3-mile radius to 4.6 miles west of the airport, excluding that airspace within the St. Louis, MO Class B airspace area. This Class D airspace area is effective during the specific dates and times established in advance by a Notice to Airmen. The effective dates and times will thereafter be continuously published in the Airport/Facility Directory.

**SPECIAL USE AIRSPACE**

**17 Dec 2009 – 8 Apr 2010** No Major Changes.

**MILITARY TRAINING ROUTES**

**17 Dec 2009 – 8 Apr 2010** No Major Changes.

**MISCELLANEOUS**

**17 Dec 2009 – 8 Apr 2010** No Major Changes.

---

**TAMPA TERMINAL AREA CHART****40th Edition, 11 Feb 2010****OBSTRUCTIONS**

**11 Feb 2010 – 8 Apr 2010** No Major Changes.

**AIRPORTS**

**11 Feb 2010 – 8 Apr 2010** No Major Changes.

**NAVAIDS**

**11 Feb 2010 – 8 Apr 2010** No Major Changes.

**AIRSPACE**

**11 Feb 2010 – 8 Apr 2010** No Major Changes.

**SPECIAL USE AIRSPACE**

**11 Feb 2010 – 8 Apr 2010** No Major Changes.

**MILITARY TRAINING ROUTES**

**11 Feb 2010 – 8 Apr 2010** No Major Changes.

**MISCELLANEOUS**

**11 Feb 2010 – 8 Apr 2010** No Major Changes.

---

---

**U.S. GULF COAST VFR CHART**  
**24th Edition, 22 Oct 2009****OBSTRUCTIONS****22 Oct 2009 – 8 Apr 2010** No Major Changes.**AIRPORTS****22 Oct 2009 – 8 Apr 2010** No Major Changes.**NAVAIDS****22 Oct 2009 – 8 Apr 2010** No Major Changes.**AIRSPACE****22 Oct 2009 – 17 Dec 2009** No Major Changes.**11 Feb 2010** Add LCHCB IFR Waypoint, 29°31'39"N, 93°00'00"W.

Add LCHLB IFR Waypoint, 29°32'11"N, 93°20'00"W.

Add LCHRB IFR Waypoint, 29°31'04"N, 92°40'00"W.

Add LLACB IFR Waypoint, 29°30'31"N, 92°00'00"W.

Add LLALB IFR Waypoint, 29°30'49"N, 92°20'00"W.

Add LLARB IFR Waypoint, 29°30'10"N, 91°43'49"W.

**8 Apr 2010** No Major Changes.**SPECIAL USE AIRSPACE****22 Oct 2009 – 8 Apr 2010** No Major Changes.**MILITARY TRAINING ROUTES****22 Oct 2009 – 8 Apr 2010** No Major Changes.**MISCELLANEOUS****22 Oct 2009 – 8 Apr 2010** No Major Changes.

---

**WASHINGTON SECTIONAL**  
**87th Edition, 11 Feb 2010****OBSTRUCTIONS****11 Feb 2010** No Major Changes.**8 Apr 2010** Add obst 371' MSL (310' AGL), 36°15'27"N, 77°30'00"W.**AIRPORTS****11 Feb 2010** No Major Changes.**8 Apr 2010** HALIFAX COUNTY arpt closed, 36°26'22"N, 77°42'33"W.

Add CTAF 126.2 at A P HILL (FORT A P HILL) arpt, 38°04'07"N, 77°19'06"W.

Change WASHINGTON DULLES INTL ATCT freq from 128.425 to 134.425, 38°56'40"N, 77°27'21"W.

**NAVAIDS****11 Feb 2010 – 8 Apr 2010** No Major Changes.**AIRSPACE****11 Feb 2010 – 8 Apr 2010** No Major Changes.**SPECIAL USE AIRSPACE****11 Feb 2010 – 8 Apr 2010** No Major Changes.**MILITARY TRAINING ROUTES****11 Feb 2010 – 8 Apr 2010** No Major Changes.**MISCELLANEOUS****11 Feb 2010 – 8 Apr 2010** No Major Changes.

## SUPPLEMENTAL COMMUNICATION REFERENCE

Contained within this tabulation, and listed alphabetically by airport name, are all private-use airports charted on the U.S. IFR Enroute Low and High Altitude charts in the United States, having terminal approach and departure control facilities. Additionally, listed by country, are all Canadian and Mexican airports that appear on the U.S. IFR Enroute charts with approach and departure control services. All frequencies transmit and receive unless otherwise noted. Radials defining sectors are outbound from the facility.

## UNITED STATES

FACILITY NAME	CHART & PANEL
<b>Frankfort, IL (LL40)</b> Chicago App/Dep Con 133.1 285.6	L-28H
<b>Glasgow Industrial, MT (07MT)</b> Salt Lake Center App/Dep Con 126.85 305.2	H-1E, 2F, L-13D
<b>USAF Academy Bullseye Aux Airstrip, CO (CO90)</b> ASOS 118.325	L-10F
<b>West Kentucky Airpark, KY (5KY3)</b> Memphis Center App/Dep Con 133.65 292.15	L-16I
<b>William P Gwinn, FL (06FA)</b> Gwinn Tower 120.4 279.25 (Mon-Fri 1300-2100Z) Gnd Con 121.65 279.25	H-8I, L-23C

## CANADA

FACILITY NAME	CHART & PANEL
<b>Abbotsford, BC (CYXX)</b> ATIS 119.8 (1500-0700Z) Victoria Trml App/Dep Con 132.7 (Avbl on ground) 290.8 Tower 119.4 (Inner) 121.0 (Outer) 295.0 (1500-0700Z) Gnd Con 121.8 MF 119.4 295.0 (0700-1500Z) (Shape irregular to 4500')	H-1B, L-12F
<b>Amos/Magny, QC (CNEY)</b> Montreal Center App/Dep Con 125.9	H-11B
<b>Atikokan Muni, ON (CYIB)</b> MF 122.3 (5 NM to 4500' No ground station)	L-14I
<b>Barrie-Orillia (Lake Simcoe Rgnl), ON (CYLS)</b> AWOS 122.55 (Pvt) Toronto Center App/Dep Con 124.025	H-11B, L-31D
<b>Bar River, ON (CPF2)</b> Toronto Center App/Dep Con 132.65	L-31C
<b>Bathurst, NB (CZBF)</b> Moncton Center App/Dep Con 134.25	L-32J
<b>Boundary Bay, BC (CZBB)</b> ATIS 125.5 (1500-0700Z) Vancouver App/Dep Con 132.3 363.8 Tower 118.1 (Inner) 127.6 (Outer) (1500-0700Z) Gnd Con 124.3 MF 118.1 (0700-1500Z) to 2000'. Vancouver Trml 125.2 above 2000'. Shape irregular to 2500'.	H-1B, L-1E
<b>Brampton, ON (CNC3)</b> Toronto Trml App/Dep Con 119.3 253.1	L-31D
<b>Brandon Muni, MB (CYBR)</b> Winnipeg Center App/Dep Con 132.25 285.4 MF 122.1 (5 NM to 4000')	H-2H
<b>Brantford, ON (CYFD)</b> Toronto Trml App/Dep Con 128.27	L-31D
<b>Brockville-Thousand Islands Rgnl Tackaberry, ON (CNL3)</b> Montreal Center App/Dep Con 134.675	L-32G
<b>Bromont, QC (CZBM)</b> Montreal Center App/Dep Con 132.35 MF 122.15 (5 NM to 3400')	L-32G
<b>Burlington Airpark, ON (CZBA)</b> Toronto Center App/Dep Con 119.3 253.1	L-31D
<b>Castlegar/West Kootenay Rgnl, BC (CYCG)</b> Vancouver Center App/Dep Con 134.2 227.3 MF 122.1 (5 NM to 6500')	H-1C
<b>Centralia/James T. Fld Muni, ON (CYCE)</b> Toronto Center App/Dep Con 135.30	H-10G, 11B, L-31D
<b>Charlottetown, PE (CYYG)</b> Moncton Center App/Dep Con 135.65 384.8 MF 118.0 (5 NM to 3200')	H-11E, L-32J
<b>Chatham-Kent, ON (CNZ3)</b> Cleveland Center App/Dep Con 132.25	H-10G, L-30G

FACILITY NAME	CHART & PANEL
<b>Collingwood, ON (CNY3)</b> Toronto Center App/Dep Con 124.02	H-11B, L-31D
<b>Cornwall Rgnt, ON (CYCC)</b> Boston Center App/Dep Con 135.25 377.1	L-32G
<b>Cranbrook/Canadian Rockies Intl, BC (CYXC)</b> Vancouver Center App/Dep Con 133.6 MF 122.3 (5 NM to 6100')	H-1C
<b>Debert, NS (CCQ3)</b> Halifax Trml App/Dep Con 119.2	H-11E, L-32J
<b>Digby, NS (CYID)</b> Moncton Center App/Dep Con 123.9	L-32J
<b>Downsview, ON (CYZD)</b> Toronto Center App Con 133.4 Toronto Center Dep Con 133.4 MF 126.2 (1300-2300Z†, 3 NM to 1700')	H-11B, L-31E
<b>Drummondville, QC (CSC3)</b> Montreal Center App/Dep Con 132.35	L-32H
<b>Earlton (Timiskaming Rgnt), ON (CYXR)</b> MF 122.0 (5 NM to 3800') AWOS 128.6	H-11B
<b>Elliot Lake Muni, ON (CYEL)</b> Toronto Center App/Dep Con 135.4	L-31C
<b>Fort Frances Muni, ON (CYAG)</b> Minneapolis Center App/Dep Con 120.9	L-14H
<b>Fredericton Intl, NB (CYFC)</b> ATIS 127.55 Moncton Center App/Dep Con 124.3 135.5 270.8 Tower 119.0 (1200-2000Z†) Gnd Con 121.7 (Ltd hrs) MF 119.0 (2000-1200Z†, 5 NM to 3500')	H-11E, L-32I
<b>Goderich, ON (CYGD)</b> Toronto Center App/Dep 135.3 266.3	H-11B, L-31D
<b>Greenwood, NS (CYZX)</b> ATIS 128.85 244.3 (1100-0000Z†) App/Dep Con 120.6 335.9 Tower 119.5 126.2 236.6 324.3 Gnd Con 133.75 289.4 Clncl Del 128.05 283.9	H-11E, L-32J
<b>Grimsby Air Park, ON (CNZ8)</b> Toronto Trml App/Dep Con 128.27 268.75 Tower 125.0 308.475	L-31E
<b>Halifax/Shearwater, NS (CYAW)</b> ATIS 129.175 (Ltd hrs) App/Dep Con 119.2 Tower 119.0 126.2 340.2 360.2 (Ltd hrs) Gnd Con 121.7 250.1	H-11E, L-32J
<b>Halifax/Stanfield Intl, NS (CYHZ)</b> ATIS 121.0 Moncton Center App/Dep Con 118.7 119.2 128.55 135.3 225.2 363.8 Tower 118.4 236.6 Gnd Con 121.9 275.8 Clncl Del 123.95 Apron Advisory 122.125	H-11E, L-32J
<b>Hamilton, ON (CYHM)</b> ATIS 128.1 Toronto Trml App/Dep Con 128.27 268.75 Tower 119.7 125.0 Gnd Con 121.6	H-10H, 11B, L-11B
<b>Kingston, ON (CYGK)</b> Montreal Center App/Dep Con 135.05 398.4 (0400-1115Z†) MF 122.5 (1115-0400Z† 5 NM to 3300')	H-11C, L-31E, 32F
<b>Kitchener/Waterloo, ON (CYKF)</b> ATIS 125.1 (1200-0400Z†) Toronto Trml App/Dep Con 128.275 Waterloo Tower 126.0 118.55 (1200-0400Z†) Gnd Con 121.8 MF 126.0 (0400-1200Z† 5 NM to 4000')	H-11B, L-31D
<b>Lachute, QC (CSE4)</b> Montreal Center App Con 124.65 132.85 268.3 Montreal Center Dep Con 132.85 268.3	L-32G
<b>La Tuque, QC (CYLQ)</b> Montreal Center App/Dep Con 134.5	H-11C
<b>Langley, BC (CYNJ)</b> ATIS 124.5 (1630-0230Z, DT 1530-0330Z) Victoria Trml 132.7 290.8 Tower 119.0 (1630-0230Z, DT 1530-0330Z) Gnd Con 121.9 MF 119.0 (0230-1630Z, DT 0330-1530Z 3 NM to 1900')	L-1E

FACILITY NAME	CHART & PANEL
<b>Leamington, ON (CLM2)</b> Cleveland Center App/Dep Con 132.45	L-30F
<b>Lethbridge, AB (CYQL)</b> ATIS 124.4 (1300-0545Z‡) Edmonton Center App/Dep Con 132.75 265.2 MF 121.0 (5 NM to 6000')	H-1D
<b>Lindsay, ON (CNF4)</b> Toronto Center App/Dep 134.25	L-31E, L-32F
<b>Liverpool/South Shore Rgnl, NS (CYAU)</b> Moncton Center App/Dep Con 123.9	L-32J
<b>London, ON (CYXU)</b> ATIS 127.8 (1120-0345Z‡) Toronto Center App/Dep 135.3 135.625 Tower 119.4 125.65 (1120-0345Z‡) Gnd Con 121.9 MF 119.4 (0345-1120Z‡ 5 NM to 3000')	H-10G, 11B, L-30G, 31D
<b>Manitowaning/Manitoulin East Muni, ON (CYEM)</b> Toronto Center App/Dep 135.4 260.9	L-31C
<b>Maniwaki, QC (CYMW)</b> Montreal Center App/Dep Con 126.57	L-32G
<b>Mascouche, QC (CSK3)</b> MF 122.35 (5 NM to 2500'. No gnd station. Excluding the portion S of the N shore of Riviere des Milles-Iles and 1 NM around Lac Agile Mascouche arpt.)	L-32G
<b>Medicine Hat, AB (CYXH)</b> AWOS 124.875 (0345-1245Z‡) MF 122.2 (1245-0345Z‡ 5 NM to 5400')	H-1D
<b>Midland/Huronina, ON (CYEE)</b> Toronto Center App/Dep 124.025	L-31D
<b>Miramichi, NB (CYCH)</b> Moncton Center App/Dep Con 123.7	H-11E, L-32J
<b>Moncton/Greater Moncton Intl, NB (CYQM)</b> ATIS 128.65 App/Dep 124.4 Tower 120.8 236.6 Gnd Con 121.8 275.8 Apron Advisory 122.075	H-11E, L-32J
<b>Mont-Laurier, QC (CSD4)</b> Montreal Center App/Dep Con 126.57	L-32G
<b>Montreal Intl (Mirabel), QC (CYMX)</b> ATIS 125.7 Montreal Center App Con 124.65 132.85 268.3 Montreal Dep Con 132.85 MF 119.1 (7 NM shape irregular to 2000') VFR Advisory 134.15	H-11C, 12K, L-32G
<b>Montreal/Pierre Elliott Trudeau Intl, QC (CYUL)</b> ATIS 133.7 Montreal Trml App Con 118.9 124.65 126.9 132.85 268.3 Tower 119.9 267.1 Gnd Con 121.9 275.8 Clnc Del 125.6 Apron 122.075 Montreal Trml Dep Con 118.9 (SE-S-SW) 124.65 268.3 (W-NW-NE) VFR Advisory 134.15	H-11C, 12K, L-32G
<b>Montreal/St-Hubert, QC (CYHU)</b> ATIS 124.9 (Apr-Oct 1045-0500Z‡, Nov-Mar 1045-0400Z) AWOS 124.9 Montreal Center App/Dep Con 125.15 268.3 St. Hubert Tower 118.4 (Apr-Oct 1045-0500Z‡, Nov-Mar 1045-0400Z) Gnd Con 126.4 MF 118.4 (Apr-Oct 0500-1045Z‡, Nov-Mar 0400-1045Z 5 NM shape irregular to 2500') VFR Advisory 134.15	H-11C, L-32G
<b>Muskoka, ON (CYQA)</b> AWOS 124.575 MF 122.3 (5 NM to 3900')	H-11B, L-31D
<b>Nanaimo, BC (CYCD)</b> Victoria Trml App/Dep 120.8 133.95 252.3 MF 122.1 1330-0530Z‡ (5 NM to 2500')	H-1B, L-1E
<b>North Bay, ON (CYVB)</b> ATIS 124.9 (1130-0300Z‡) Toronto Center App/Dep 121.225 127.25 MF 118.3 (1130-0330Z‡ 7 NM to 5000')	H-11B, L31D
<b>Oshawa, ON (CYOO)</b> ATIS 125.675 (1130-0330Z‡) Toronto Trml App Con 133.4 Tower 120.1 (1130-0330Z‡) Gnd Con 118.4 Toronto Trml Dep Con 133.4 MF 120.1 (0330-1130Z‡ 5 NM to 3000')	L-31E

FACILITY NAME	CHART & PANEL
<b>Ottawa/Carp, ON (CYRP)</b> ATIS 121.15 Ottawa Trml App/Dep Con 128.175 252.5	L-31E, 32F
<b>Ottawa/Gatineau, QC (CYND)</b> Ottawa Trml App/Dep Con 127.7 128.175 252.5 MF 122.3 (5 NM shape irregular to 2500') VFR Advisory Ottawa Trml 127.7	H-11C, L-32G
<b>Ottawa/MacDonald-Cartier Intl, ON (CYOW)</b> ATIS 121.15 Ottawa App Con 135.15 Tower 118.8 120.1 341.3 Gnd Con 121.9 Clnc Del 119.4 Ottawa Dep Con 128.175	L-11C
<b>Owen Sound/Billy Bishop Rgnl, ON (CYOS)</b> Toronto Center App/Dep 132.575 290.6	L-31D
<b>Pelee Island, ON (CYPT)</b> Cleveland Center App/Dep Con 126.35 360.0	L-30F
<b>Pembroke, ON (CYTA)</b> Montreal Center App/Dep Con 135.2 Petawawa Advisory 126.4 250.1 (Mon-Fri 1300-2130Z†, OT PPR)	H-11C, L-31E, 32F
<b>Penticton, BC (CYFF)</b> Vancouver Center App/Dep Con 133.5 351.3 MF 118.5 (5 NM to 4100')	H-1B
<b>Peterborough, ON (CYPQ)</b> AWOS 126.925 Toronto Center App/Dep 134.25	H-11B, L-31E, 32F
<b>Pincher Creek, AB (CZPC)</b> Edmonton Center App/Dep Con 132.75 265.2	H-1D
<b>Pitt Meadows, BC (CYPK)</b> ATIS 125.0 (1500-0700Z‡) Vancouver Center App Con 128.6 352.7 (Outer) Pitt Tower 126.3 (1500-0700Z‡) Gnd Con 123.8 Vancouver Center Dep Con 132.3 363.8 (South) MF 126.3 (0700-1500Z‡) (3NM to 2500')	L-1E
<b>Quebec/Jean Lesage Intl, QC (CYQB)</b> ATIS 134.6 Montreal Center App/Dep Con 124.0 127.85 135.025 270.9 322.8 Tower 118.65 236.6 Gnd Con 121.9 250.0	H-11D, L-32H
<b>Riviere Du Loup, QC (CYRI)</b> AWOS 122.025 (Pvt) Montreal Center App/Dep Con 125.1 299.6	H-11D
<b>Rouyn Noranda, QC (CYUY)</b> Montreal Center App/Dep Con 125.9 MF 122.2 (5 NM to 4000')	H-11B
<b>Saint John, NB (CYSJ)</b> Moncton Center App/Dep Con 124.3 135.5 270.8 MF 118.5 (5 NM to 3400')	H-11E, L-32J
<b>Sarnia (Chris Hadfield), ON (CZYR)</b> Toronto Center 134.375	H-10G, 11B, L-30F
<b>Sault Ste Marie, ON (CYAM)</b> ATIS 133.05 (1300-0100Z‡) Toronto Center App/Dep Con 132.65 344.5 Tower 118.8 (1300-0100Z‡) Gnd Con 121.7 MF 118.8 (0100-1300Z‡ 5 NM irregular shape to 3000')	H-2K, L-31B
<b>Sherbrooke, QC (CYAM)</b> AWOS 126.25 Montreal Center App/Dep Con 132.55 MF 123.5 (Ltd hrs 5 NM to 3800')	H-11D, L-32H
<b>South Renfrew Muni, ON (CNP3)</b> Montreal Center App/Dep 124.275	L-31E, 32F
<b>Southport, MB (CYPG)</b> ATIS 120.85 (Mon-Fri 1400-2300Z‡ except holidays) Tower 126.2 384.2 (Mon-Fri 1400-2300Z‡ except holidays) Gnd Con 121.7 275.8	H-2H

FACILITY NAME	CHART & PANEL
Springwater Barrie Airpark, ON (CNA3) Toronto Center App/Dep Con 124.025	L-31D
St. Catharines/Niagara District, ON (CYSN) ATIS 128.525 (1215-0200Z‡) Toronto Trml App/Dep Con 133.4 253.1 MF 123.25 (1215-0200Z‡ 5 NM to 3300')	H-10H, 11B, L-31E
St. Frederic, QC (CSZ4) Montreal Center App/Dep Con 135.025 270.9	L-32H
St. Georges, QC (CYSG) Montreal Center App/Dep Con 132.35 MF 122.15 (5 NM 3900' ASL)	H-32H, L-11D
St. Jean, QC (CYJN) Montreal Center App/Dep Con 125.15 268.3 Tower 118.2 (Apr-Oct 1230-0230Z‡ Nov-Mar 1300-0200Z‡) Gnd Con 121.7	L-32G
Sudbury, ON (CYSB) ATIS 127.4 Toronto Center App/Dep Con 135.5 MF 125.5 (7 NM to 4000')	H-31B, 10G, L-31D
Summerside, PE (CYSU) AWOS 122.55 (Pvt) Moncton Center App/Dep Con 124.4 384.8	H-11E, L-32J
Thunder Bay, ON (CYQT) ATIS 128.8 (1100-0400Z‡) Winnipeg Center App/Dep Con 132.125 (0400-1100Z‡) Tower 118.1 (1100-0400Z‡) Gnd Con 121.9 App/Dep 119.2 MF 118.1 (0400-1100Z‡ 5 NM to 4000')	H-2J, L-14J
Timmins/Victor M. Power, ON (CYTS) ATIS 124.95 (1000-0500Z‡) Toronto Center App/Dep Con 128.3 MF 122.3 (5 NM to 4000')	H-11B
Toronto/Buttonville Muni, ON (CYKZ) ATIS 127.1 (1200-0400Z‡) Toronto Center App Con 133.4 Toronto Center Dep Con 133.4 Tower 124.8 119.9 (1200-0400Z‡) Gnd Con 121.8 MF 124.8 (0400-1200Z‡ No gnd station. 5 NM shape irregular to below 2500')	L-31E
Toronto/Billy Bishop Toronto City Airport, ON (CYTZ) ATIS 133.6 (1130-0400Z‡) App Con 133.4 Dep Con 133.4 Tower 118.2 119.2 (1130-0400Z‡) Gnd Con 121.7	L-31E
Toronto/Lester B Pearson Intl, ON (CYYZ) ATIS 120.825 App Con 124.475 125.4 132.8 Dep Con 127.575 128.8 Tower 118.35 118.7 Gnd Con 118.0 119.1 121.65 121.9 Clnc Del 121.3 (1200-0400Z‡)	H-11B, L-31D
Trenton, ON (CYTR) ATIS 135.45 257.7 App/Dep Con 128.4 324.3 Tower 128.7 236.6 Gnd Con 121.9 275.8 Clnc Del 124.35 286.4	H-11C, L-31E, 32F
Trenton/Mountain View, ON (CPZ3) Trenton Mil Advisory 268.0	H-11C, L-31E, 32F
Trois-Rivieres, QC (CYRQ) Montreal Center App/Dep Con 128.225 229.2 MF 123.0 (5 NM to 3200')	H-11C, L-32H
Val-d'Or, QC (CYVO) Montreal Center App/Dep Con 125.9 308.3 MF 118.5 (1030-0325Z‡ 5 NM to 4000')	H-11B
Vancouver Intl, BC (CYVR) ATIS 124.6 124.75 App Con 128.6 128.17 352.7 (Outer) 133.1 134.225 352.7 (Inner) Dep Con 126.125 (north) 132.3 (south) 363.8 Tower 118.7 (south) 119.55 (north) VFR 124.0 125.65 226.5 236.6 Gnd Con 121.7 (south) 127.15 (north) 275.8 Clnc Del 121.4	H-1B, L-1E

FACILITY NAME	CHART & PANEL
<b>Victoria Intl, BC (CYYJ)</b> ATIS 118.8 (1400-0800Z‡) App Con 125.95 308.4 Dep Con 133.85 308.4 Tower 119.1 (Outer) 119.7 (Inner) 239.6 Gnd Con 121.9 361.4 (1400-0800Z‡ OT ctc Kamloops 119.7) Clnc Del 126.4 (1400-0800Z‡)	H-1B, L-1E
<b>Victoriaville, QC (CSR3)</b> Montreal Center App Con 132.35	L-32H
<b>Waterville/Kings Co Muni, NS (CCW3)</b> Greenwood Trml App/Dep Con 120.6 335.9 Greenwood Tower 119.5 324.3	L-32J
<b>Warton, ON (CYVV)</b> Toronto Center App/Dep Con 132.575 MF 122.2 (5 NM to 3700')	H-11B, L-31D
<b>Windsor, ON (CYQG)</b> ATIS 134.5 (1130-0330Z‡) Detroit App/Dep Con 126.85 127.5 134.3 348.3 363.2 Tower 124.7 (1130-0330Z‡) Gnd Con 121.7 MF 124.7 (0330-1130Z‡ 6 NM irregular shape to below 3000') VFR Advisory Detroit App Con 134.3	H-10G, L-8J
<b>Yarmouth, NS (CYQI)</b> Moncton Center App/Dep Con 123.9 368.5 MF 123.0 (5 NM to 3100')	H-11E, L-32I

## MEXICO

FACILITY NAME	CHART & PANEL
<b>Abraham Gonzalez Intl (MMCS)</b> Juarez App Con 119.9 Juarez Tower 118.9	H-4K, L-6F
<b>Del Norte Intl (MMAN)</b> ATIS 127.55 (1300-0300Z‡) Monterrey App 119.75 120.4 Tower 118.6	H-7B, L-20G
<b>Durango Intl (MMDO)</b> ATIS 132.1 Tower 118.1 Durango Info 122.3	H-7A
<b>General Abelardo L. Rodriguez Intl (MMTJ)</b> ATIS 127.9 Tijuana App Con 119.5 120.3 Tijuana Tower 118.1 Clnc Del 122.35 Tijuana Info 132.1	H-4H, L-4H
<b>General Lucio Blanco Intl (MMRX)</b> Reynosa App Con 118.8 Reynosa Tower 118.8	H-7B, L-20H
<b>General Mariano Escobedo Intl (MMMY)</b> ATIS 127.7 Monterrey App Con 119.75 120.4 Monterrey Tower 118.1 Gnd Con 121.9	H-7B, L-20G
<b>General R Fierro Villalobos Intl (MMCU)</b> ATIS 127.9 Chihuahua App Con 121.0 Chihuahua Tower 118.4	L-6I
<b>General Rodolfo Sanchez Taboada Intl (MMML)</b> ATIS 127.6 Mexicali App Con 118.2 Mexicali Tower 118.2 Mexicali Info 123.9 122.3	H-4H, L-4J, 5A
<b>General Servando Canales (MMMA)</b> Matamoros App Con 118.0 Matamoros Tower 118.0	H-7C, L-21A
<b>Plan De Guadalupe Intl (MMIO)</b> Saltillo App Con 127.4 Saltillo Tower 118.4	H-7B
<b>Quetzalcoatl Intl (MMNL)</b> Nuevo Laredo App Con 118.3 Nuevo Laredo Tower 118.3	H-7B, L-20G
<b>Torreón Intl (MMTC)</b> App Con 119.6 Tower 118.5	H-7A



**INTENTIONALLY  
LEFT  
BLANK**









In support of the Federal Aviation Administration's Runway Incursion Program, selected towered airport diagrams have been published in the Airport Diagram section of the A/FD. Diagrams will be listed alphabetically by associated city and airport name. Airport diagrams, depicting runway and taxiway configurations, will assist both VFR and IFR pilots in ground taxi operations. The airport diagrams in this publication are the same as those published in the U.S. Terminal Procedures Publications. For additional airport diagram legend information see the U.S. Terminal Procedures Publication.

NOTE: Some text data published under the individual airport in the front portion of the A/FD may be more current than the data published on the Airport Diagrams. The airport diagrams are updated only when significant changes occur.

## GENERAL INFORMATION

### PILOT CONTROLLED AIRPORT LIGHTING SYSTEMS

Available pilot controlled lighting (PCL) systems are indicated as follows:

1. Approach lighting systems that bear a system identification are symbolized using negative symbology, e.g., , , .
  2. Approach lighting systems that do not bear a system identification are indicated with a negative "0" beside the name. A star (\*) indicates non-standard PCL, consult the individual airport in the front portion of the A/FD, e.g., .
- To activate lights use frequency indicated in the communication section of the chart with a  or the appropriate lighting system identification e.g., UNICOM 122.8 , , .

<u>KEY MIKE</u>	<u>FUNCTION</u>
7 times within 5 seconds	Highest intensity available
5 times within 5 seconds	Medium or lower intensity (Lower REIL or REIL-off)
3 times within 5 seconds	Lowest intensity available (Lower REIL or REIL-off)

### CHART CURRENCY INFORMATION

FAA procedure amendment number  $\leftarrow$  Amdt 11A 99365  $\rightarrow$  Date of latest change  
 $\leftarrow$  Orig 00365  $\rightarrow$

The Chart Date identifies the Julian date the chart was added to the volume or last revised for any reason. The first two digits indicate the year, the last three digits indicate the day of the year (001 to 365/6) in which the latest addition or change was first published.

The Procedure Amendment Number precedes the Chart Date, and changes any time instrument information (e.g., DH, MDA, approach routing, etc.) changes. Procedure changes also cause the Chart Date to change.

### MISCELLANEOUS

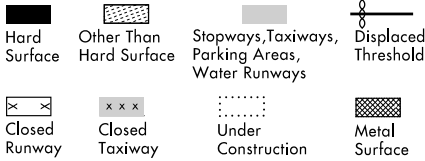
- \* Indicates a non-continuously operating facility, see the individual airport in the front portion of the A/FD.
- # Indicates control tower temporarily closed UFN.

10042  
LEGEND

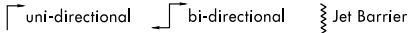
INSTRUMENT APPROACH PROCEDURES (CHARTS)

AIRPORT DIAGRAM/AIRPORT SKETCH

Runways




ARRESTING GEAR: Specific arresting gear systems; e.g., BAK12, MA-1A etc., shown on airport diagrams, not applicable to Civil Pilots. Military Pilots refer to appropriate DOD publications.



ARRESTING SYSTEM

REFERENCE FEATURES



# When Control Tower and Rotating Beacon are co-located, Beacon symbol will be used and further identified as TWR.

Runway length depicted is the physical length of the runway (end-to-end, including displaced thresholds if any) but excluding areas designated as stopways.

A **D** symbol is shown to indicate runway declared distance information available, see appropriate A/FD, Alaska or Pacific Supplement for distance information.

Runway Weight Bearing Capacity/or PCN Pavement Classification Number is shown as a codified expression.

Refer to the appropriate Supplement/Directory for applicable codes e.g., RWY 14-32 S75, T185, ST175, TT325 PCN 80 F/D/X/U

Helicopter Alighting Areas Negative Symbols used to identify Copter Procedures landing point.....

Runway Threshold elevation.....THRE 123  
 Runway TDZ elevation.....TDZE 123  
 Runway Slope.....0.3% DOWN  
 (shown when runway slope is greater than or equal to 0.3%)  
 Runway Slope.....0.8% UP

NOTE:

Runway Slope measured to midpoint on runways 8000 feet or longer.

U.S. Navy Optical Landing System (OLS) "OLS" location is shown because of its height of approximately 7 feet and proximity to edge of runway may create an obstruction for some types of aircraft.

Approach light symbols are shown in the Flight Information Handbook.

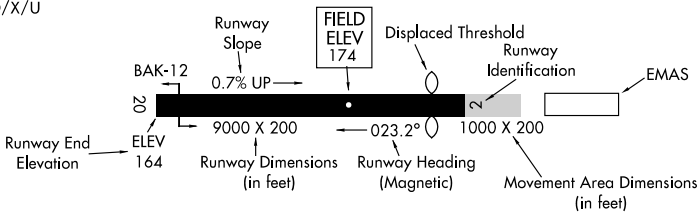
Airport diagram scales are variable.

True/magnetic North orientation may vary from diagram to diagram

Coordinate values are shown in 1 or 1/2 minute increments. They are further broken down into 6 second ticks, within each 1 minute increments.

NOTE:

All new and revised airport diagrams are shown referenced to the World Geodetic System (WGS) (noted on appropriate diagram), and may not be compatible with local coordinates published in FLIP. (Foreign Only)



SCOPE

Airport diagrams are specifically designed to assist in the movement of ground traffic at locations with complex runway/taxiway configurations and provide information for updating Computer Based Navigation Systems (I.E., INS, GPS) aboard aircraft. Airport diagrams are not intended to be used for approach and landing or departure operations. For revisions to Airport Diagrams: Consult FAA Order 7910.4.

LEGEND

## HOT SPOTS

An "airport surface hot spot" is a location on an aerodrome movement area with a history or potential risk of collision or runway incursion, and where heightened attention by pilots/drivers is necessary.

A "hot spot" is a runway safety related problem area on an airport that presents increased risk during surface operations. Typically it is a complex or confusing taxiway/taxiway or taxiway/runway intersection. The area of increased risk has either a history of or potential for runway incursions or surface incidents, due to a variety of causes, such as but not limited to: airport layout, traffic flow, airport marking, signage and lighting, situational awareness, and training. Hot spots are depicted on airport diagrams as circles or polygons designated as "HOT<sup>1</sup>", "HOT<sup>2</sup>", etc. and tabulated in the list below with a brief description of each hot spot. Hot spots will remain charted on airport diagrams until such time the increased risk has been reduced or eliminated.

CITY/AIRPORT	HOT SPOT	DESCRIPTION
<b>ALABAMA</b>		
MONTGOMERY MONTGOMERY RGNL (DANNELY FIELD) (MGM)	HOT <sup>1</sup>	Intersection of Twy A3 and the terminal ramp. Potential confusion of Twy A3 as the taxi route to Rwy 10-28.
	HOT <sup>2</sup>	Intersection of the Twy A5 and the ANG ramp. Potential exiting Rwy 10-28 at Twy A5.
<b>FLORIDA</b>		
DAYTONA BEACH DAYTONA BEACH INTL (DAB)	HOT <sup>1</sup>	Pilots taxiing southbound on Twy W sometimes miss the right turn on Twy S and enter the runway without clearance.
MIAMI MIAMI INTL, FL (MIA)	HOT <sup>1</sup>	Multiple intersections closely spaced.
	HOT <sup>2</sup>	Departure taxi out of Spot 15, Spot 14, Spot 13, misidentification of Twy P and Twy Q at Twy T has lead to rwy incursions onto Rwy 12-30.
	HOT <sup>3</sup>	Twy runway ends in close proximity.
STUART WITHAM FIELD (SUA)	HOT <sup>1</sup>	Intersecting rwys, wrong rwy departure risk. (Check rwy alignment.)
	HOT <sup>2</sup>	Rwy 12 and Twy A1.
<b>GEORGIA</b>		
ATLANTA HARTSFIELD-JACKSON ATLANTA INTL (ATL)	HOT <sup>1</sup>	Intersections of Twy C and Twy D at Rwy 08L-26R. Hold short line is only 250 feet after exiting the FBO ramp. Rwy hold bar is canted which peaks towards the twy.
	HOT <sup>2</sup>	Intersections of Twy C and Twy D at Rwy 08R-26L. Caution transitioning between the parallel rwys. Rwy hold bar is canted which peaks towards the twy. Rwy hold short line is only 380' away after exiting Rwy 08L-26R and 70' south of the Twy B centerline.
	HOT <sup>3</sup>	Intersection of Twy H at Rwy 08R-26L. Aircraft travelling westbound for the Twy V end-around, mistakenly turn southbound on Twy H and enter Rwy 08R-26L.
	HOT <sup>4</sup>	Intersection of Twy D at Rwy 09L-27R. Aircraft southbound on Twy D fail to turn on Twy L and Twy M and enter Rwy 09L-27R. Aircraft crossing Rwy 09L-27R at Twy D southbound to Twy K must turn 45 degrees left immediately after crossing the rwy hold bar.
AUGUSTA AUGUSTA RGNL AT BUSH FLD (AGS)	HOT <sup>1</sup>	Intersection of Twy E and Rwy 17-35.
<b>NORTH CAROLINA</b>		
CHARLOTTE CHARLOTTE/DOUGLAS INTL (CLT)	HOT <sup>1</sup>	Confusing intersection due to convergence of Twy R, Twy A, Twy C and Twy C9, along with grass island.
RALEIGH/DURHAM RALEIGH-DURHAM INTL (RDU)	HOT <sup>1</sup>	Intersection of Rwy 5R-23L and Twy C.

KNOXVILLE  
MC GHEE TYSON (TYS)

**TENNESEE**

HOT <sup>1</sup>	Holding position marking for full length of Rwy 23L just beyond Twy A8 and Twy A.
HOT <sup>2</sup>	Ramp exit Twy R5 short distance from Twy A and Rwy 05R-23L. Pilots miss turn onto Twy A.
HOT <sup>3</sup>	Ramp exit Twy R4 short distance from Twy A and Rwy 05R-23L. Pilots miss turn onto Twy A.
HOT <sup>4</sup>	Acft taxiing on Twy B4 southeast bound sometime fall to hold short of Rwy 23L.

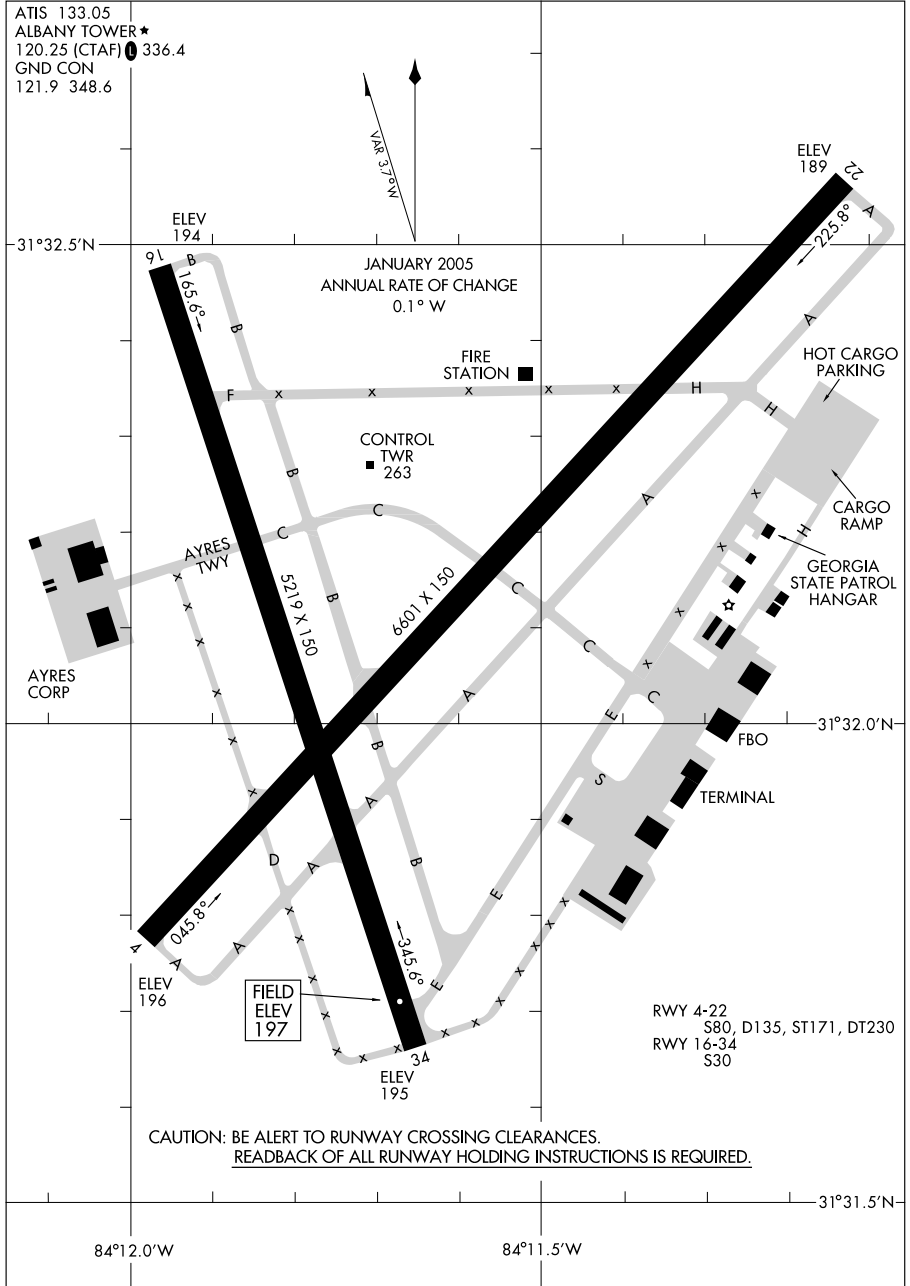
08213

# AIRPORT DIAGRAM

ALBANY/SOUTHWEST GEORGIA RGNL (ABY)

AL-8 (FAA)

ALBANY, GEORGIA



# AIRPORT DIAGRAM

08213

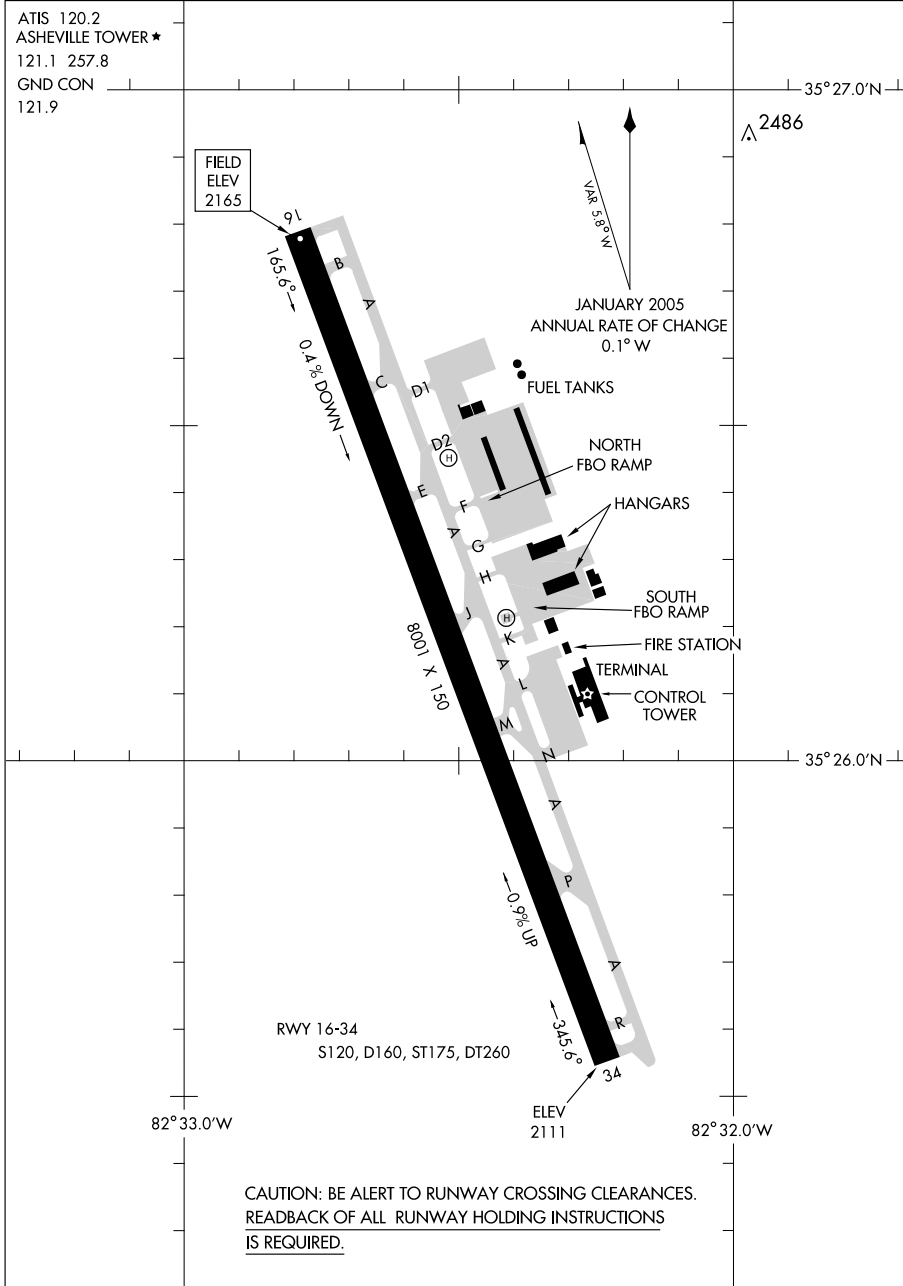
ALBANY, GEORGIA  
ALBANY/SOUTHWEST GEORGIA RGNL (ABY)

08101

AIRPORT DIAGRAM

AL-5061 (FAA)

ASHEVILLE RGNL (AVL)  
ASHEVILLE, NORTH CAROLINA



AIRPORT DIAGRAM

08101

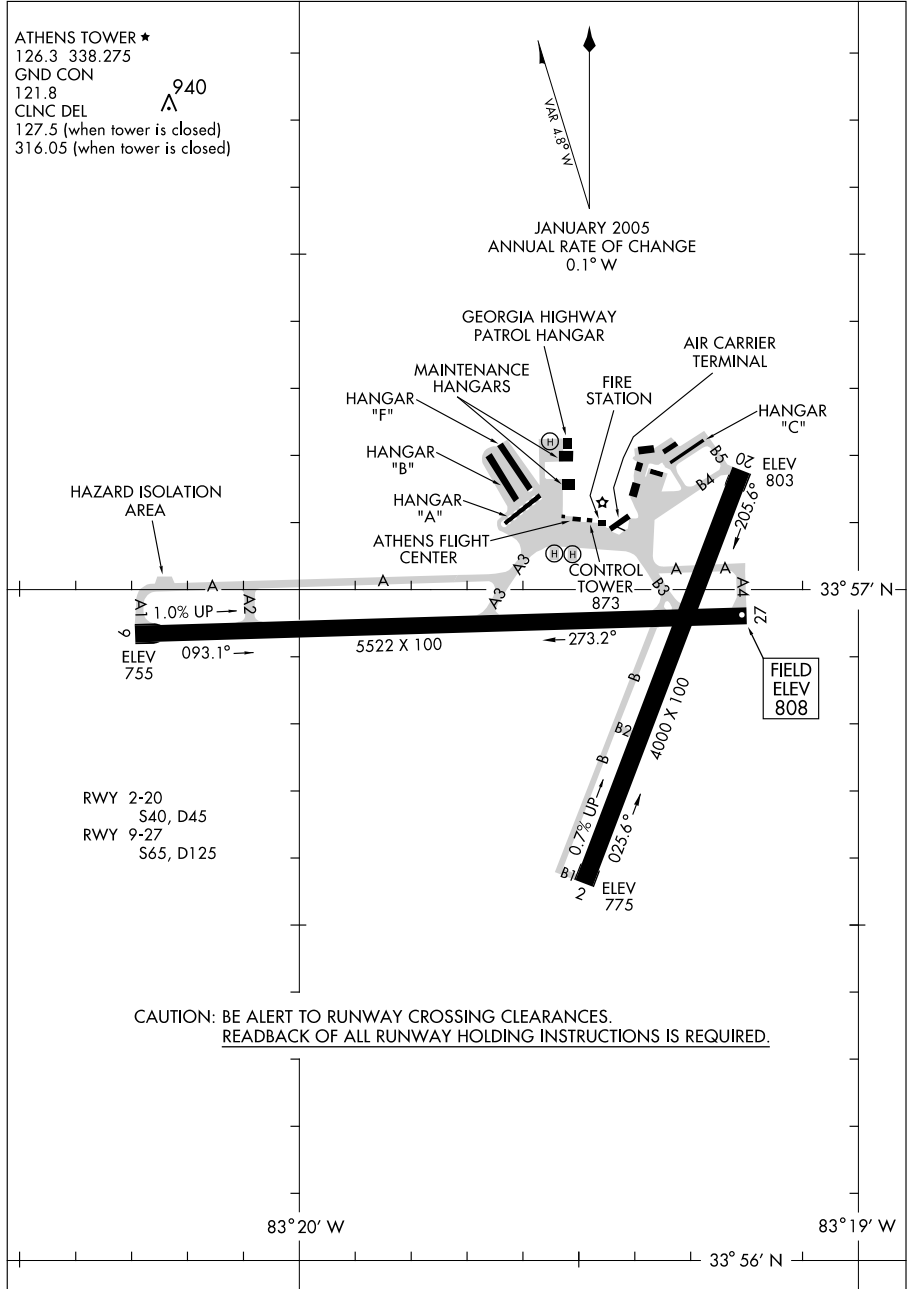
ASHEVILLE, NORTH CAROLINA  
ASHEVILLE RGNL (AVL)

07018

# AIRPORT DIAGRAM

AL-983 (FAA)

ATHENS/ BEN EPPS (AHN)  
ATHENS, GEORGIA



CAUTION: BE ALERT TO RUNWAY CROSSING CLEARANCES.  
READBACK OF ALL RUNWAY HOLDING INSTRUCTIONS IS REQUIRED.

# AIRPORT DIAGRAM

07018

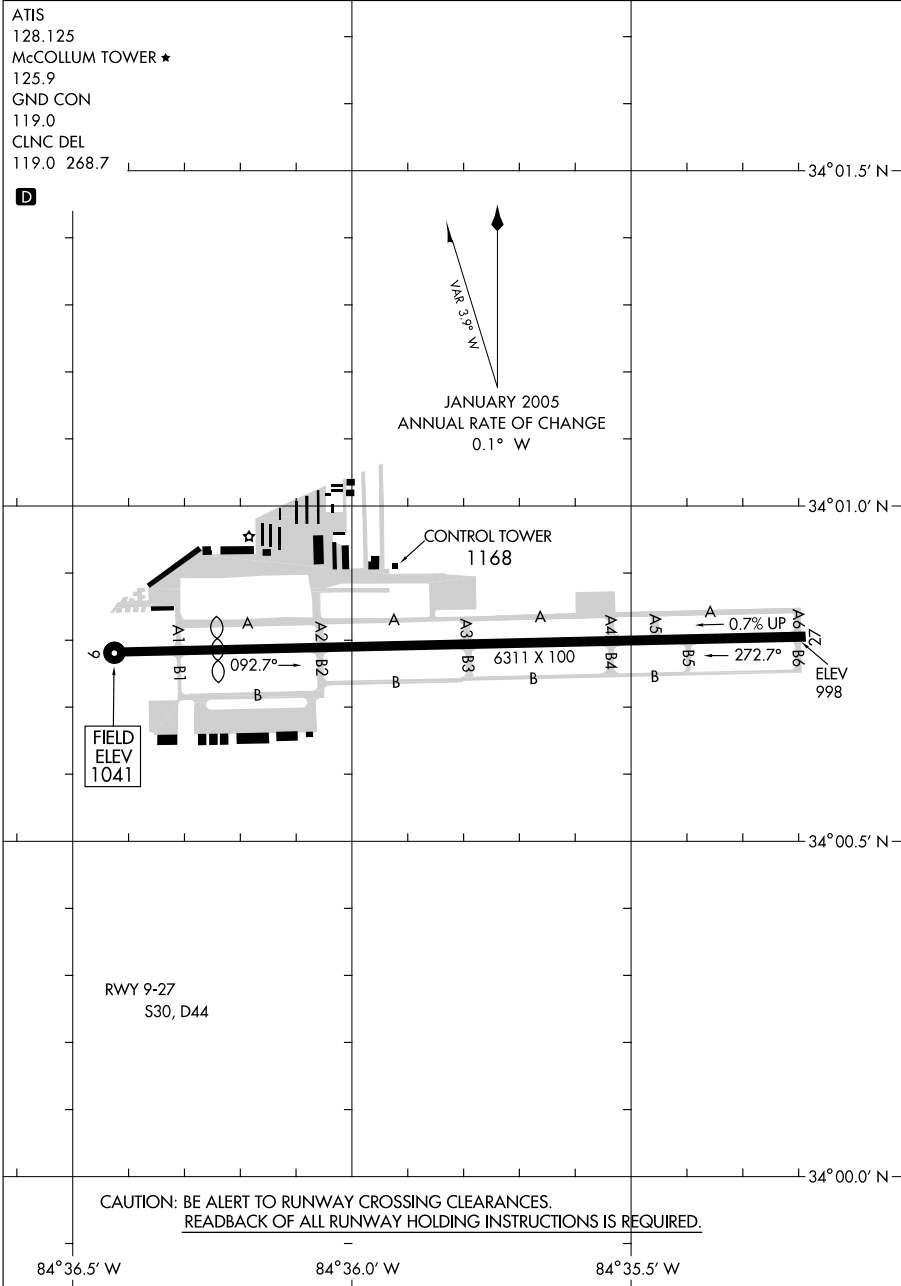
ATHENS, GEORGIA  
ATHENS/ BEN EPPS (AHN)



10042

AIRPORT DIAGRAM

ATLANTA/ COBB COUNTY-McCOLLUM FIELD (RYY)  
AL-6424 (FAA) ATLANTA, GEORGIA



AIRPORT DIAGRAM

10042

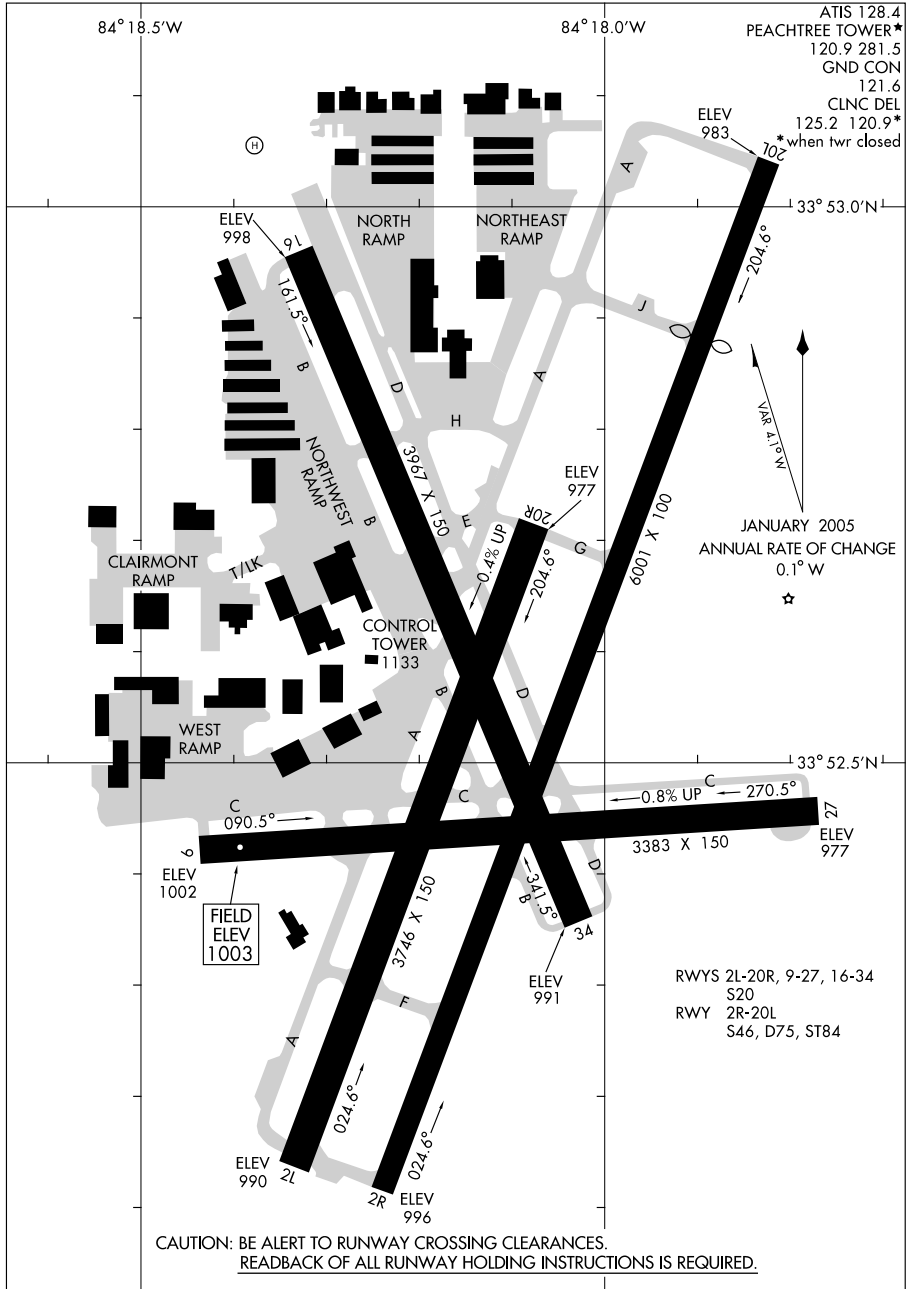
ATLANTA, GEORGIA  
ATLANTA/ COBB COUNTY-McCOLLUM FIELD (RYY)

09015

AIRPORT DIAGRAM

AL-469 (FAA)

ATLANTA/DEKALB-PEACHTREE (PDK)  
ATLANTA, GEORGIA



AIRPORT DIAGRAM

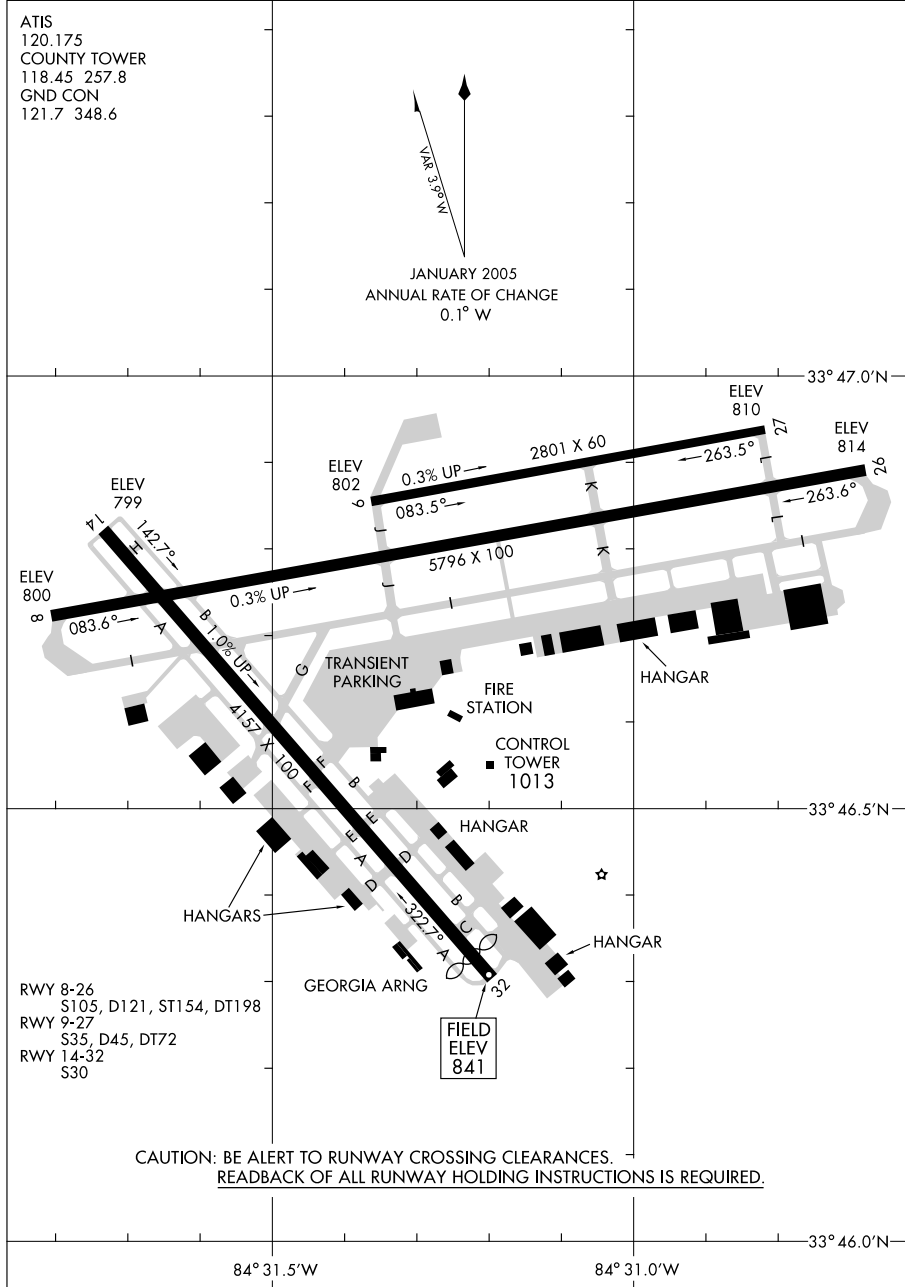
09015

ATLANTA, GEORGIA  
ATLANTA/DEKALB-PEACHTREE (PDK)

09239

# AIRPORT DIAGRAM

ATLANTA/FULTON COUNTY AIRPORT-BROWN FIELD (FTY)  
AL-745 (FAA)  
ATLANTA, GEORGIA



# AIRPORT DIAGRAM

09239

ATLANTA, GEORGIA  
ATLANTA/FULTON COUNTY AIRPORT-BROWN FIELD (FTY)

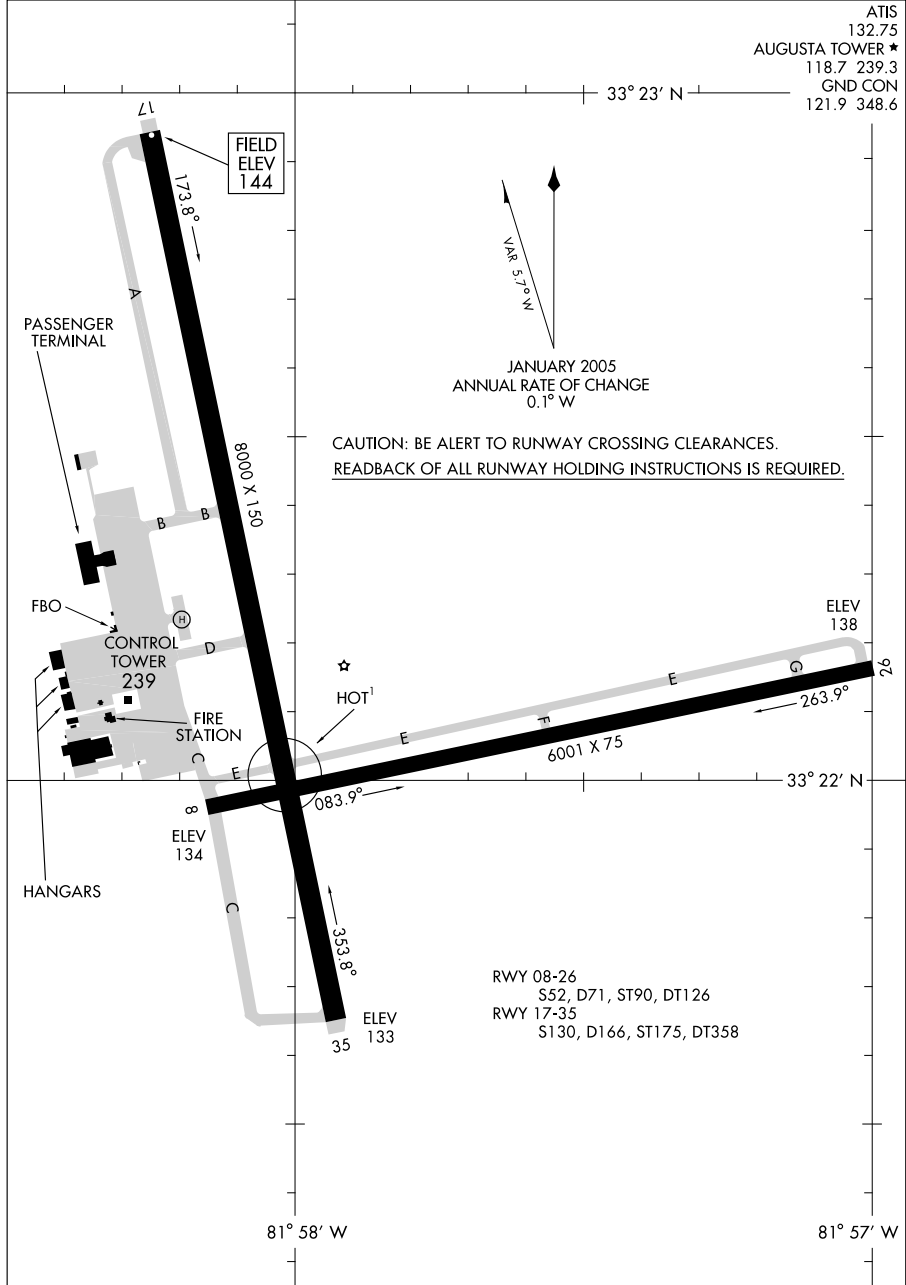


09071

AIRPORT DIAGRAM

AI-27 (FAA)

AUGUSTA RGNL AT BUSH FIELD (AGS)  
AUGUSTA, GEORGIA



ATIS 132.75  
 AUGUSTA TOWER ★ 118.7 239.3  
 GND CON 121.9 348.6

CAUTION: BE ALERT TO RUNWAY CROSSING CLEARANCES.  
 READBACK OF ALL RUNWAY HOLDING INSTRUCTIONS IS REQUIRED.

JANUARY 2005  
 ANNUAL RATE OF CHANGE  
 0.1° W

RWY 08-26  
 S52, D71, ST90, DT126  
 RWY 17-35  
 S130, D166, ST175, DT358

AIRPORT DIAGRAM

09071

AUGUSTA, GEORGIA  
AUGUSTA RGNL AT BUSH FIELD (AGS)

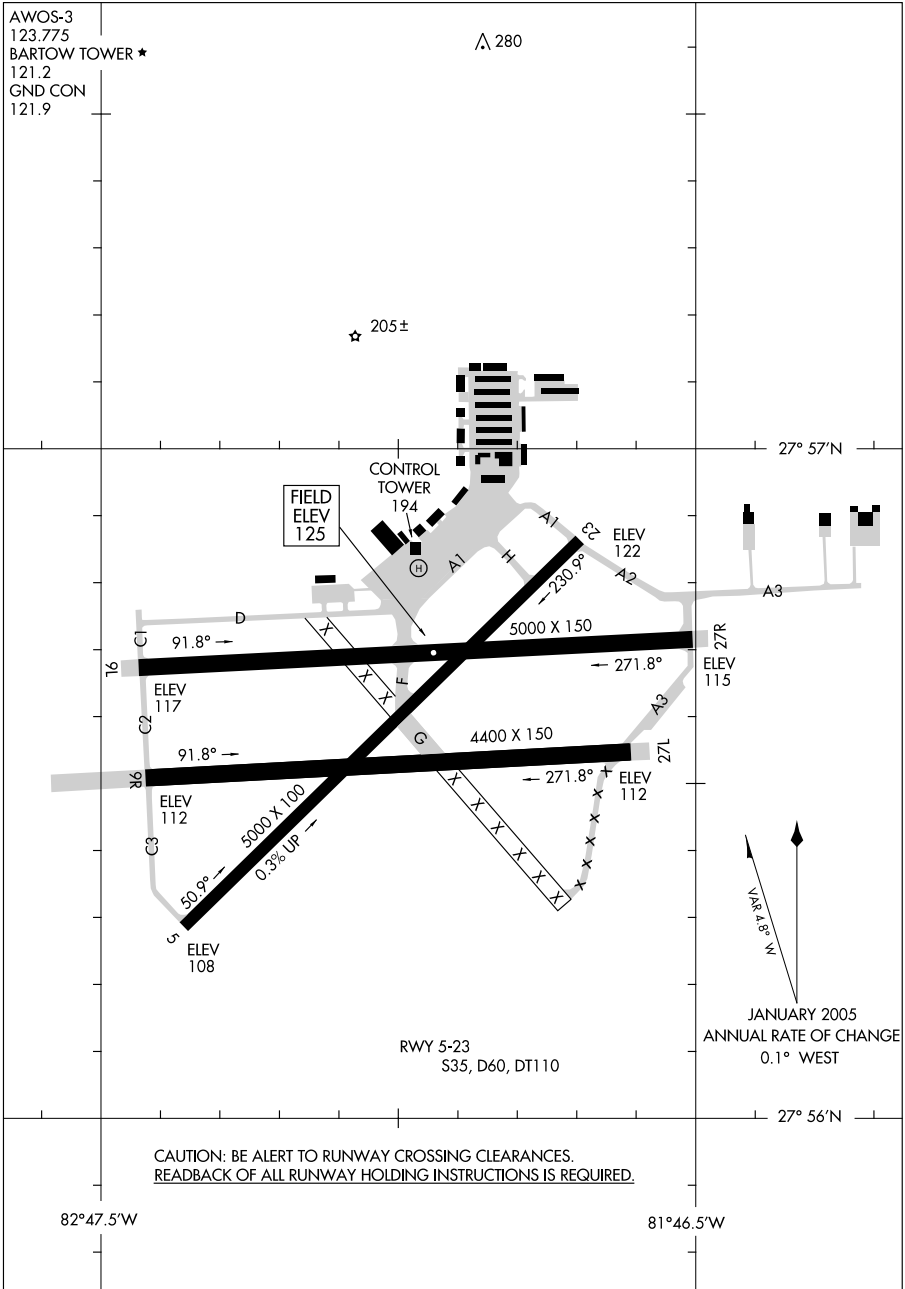
09071

# AIRPORT DIAGRAM

AL-5838 (FAA)

BARTOW MUNI (BOW)

BARTOW, FLORIDA



# AIRPORT DIAGRAM

09071

BARTOW MUNI (BOW)

BARTOW, FLORIDA

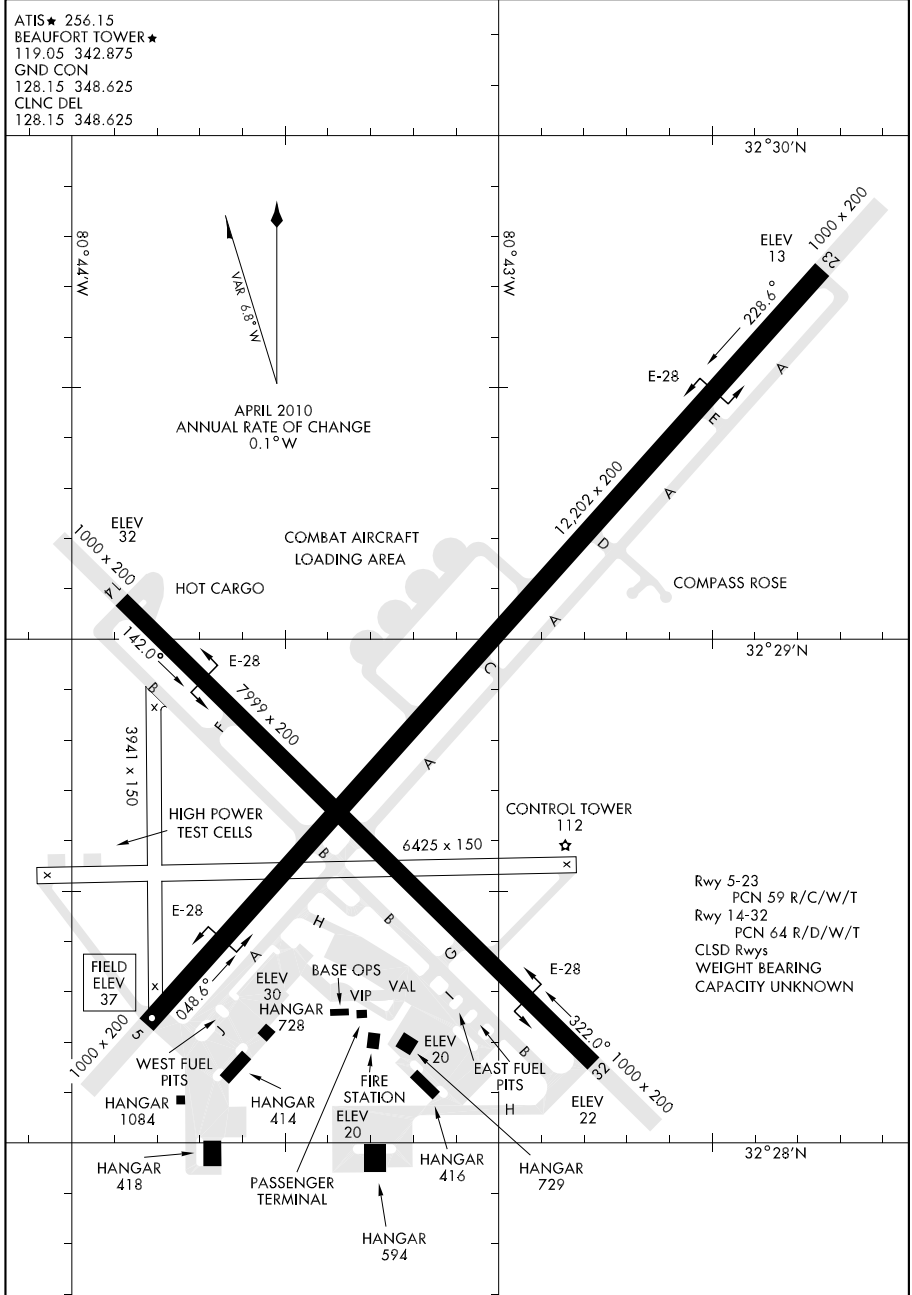
10098

AIRPORT DIAGRAM

BEAUFORT MCAS (MERRITT FIELD) (KNBC)

AFD-916 [USN]

BEAUFORT, SOUTH CAROLINA



AIRPORT DIAGRAM

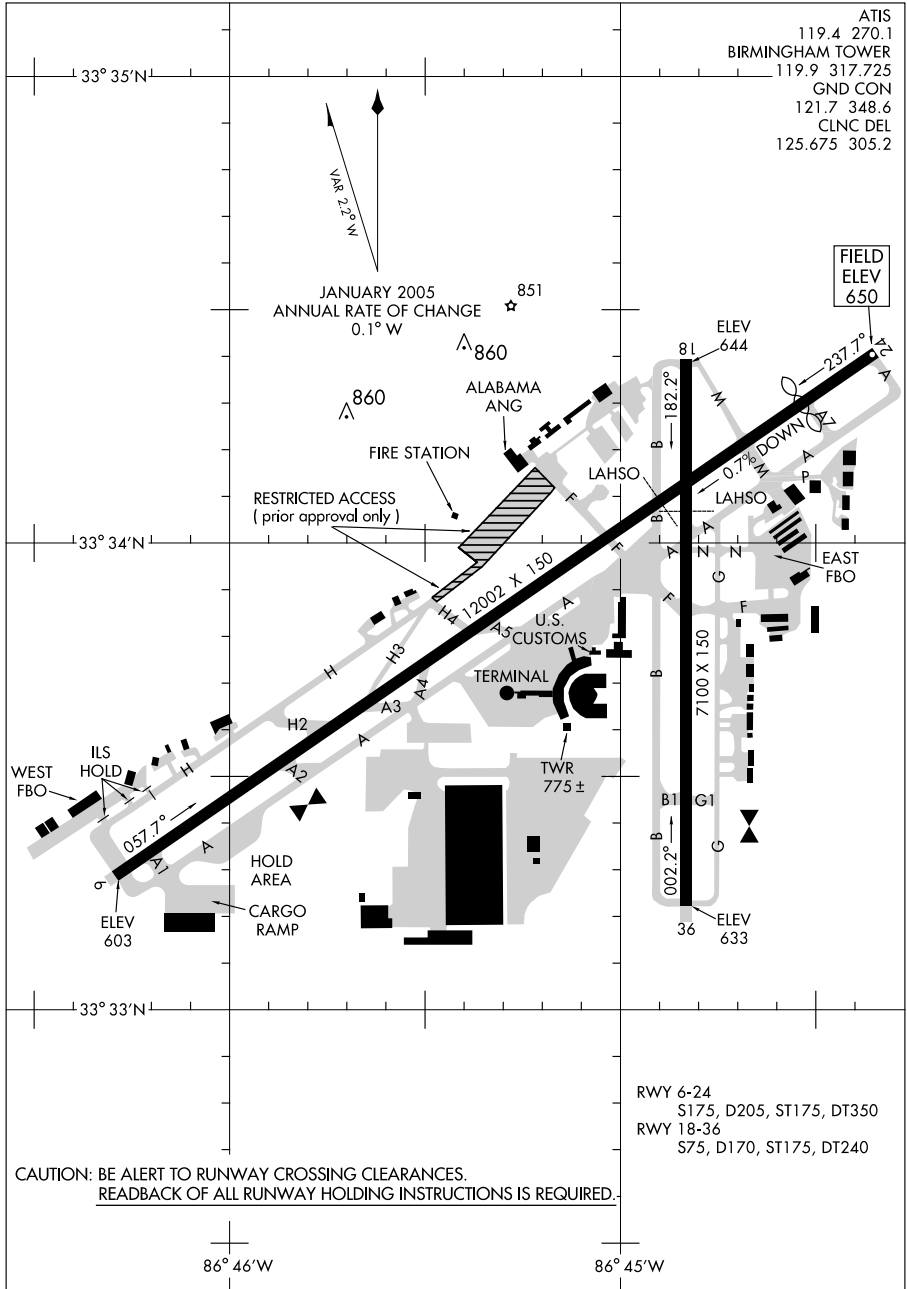
BEAUFORT, SOUTH CAROLINA  
BEAUFORT MCAS (MERRITT FIELD) (KNBC)

10098

# AIRPORT DIAGRAM

BIRMINGHAM-SHUTTLESWORTH INTL (BHM)  
BIRMINGHAM, ALABAMA

AL-50 (FAA)



ATIS 119.4 270.1  
 BIRMINGHAM TOWER 119.9 317.725  
 GND CON 121.7 348.6  
 CLNC DEL 125.675 305.2

CAUTION: BE ALERT TO RUNWAY CROSSING CLEARANCES.  
 READBACK OF ALL RUNWAY HOLDING INSTRUCTIONS IS REQUIRED.

RWY 6-24 S175, D205, ST175, DT350  
 RWY 18-36 S75, D170, ST175, DT240

# AIRPORT DIAGRAM

BIRMINGHAM, ALABAMA  
BIRMINGHAM-SHUTTLESWORTH INTL (BHM)

10098



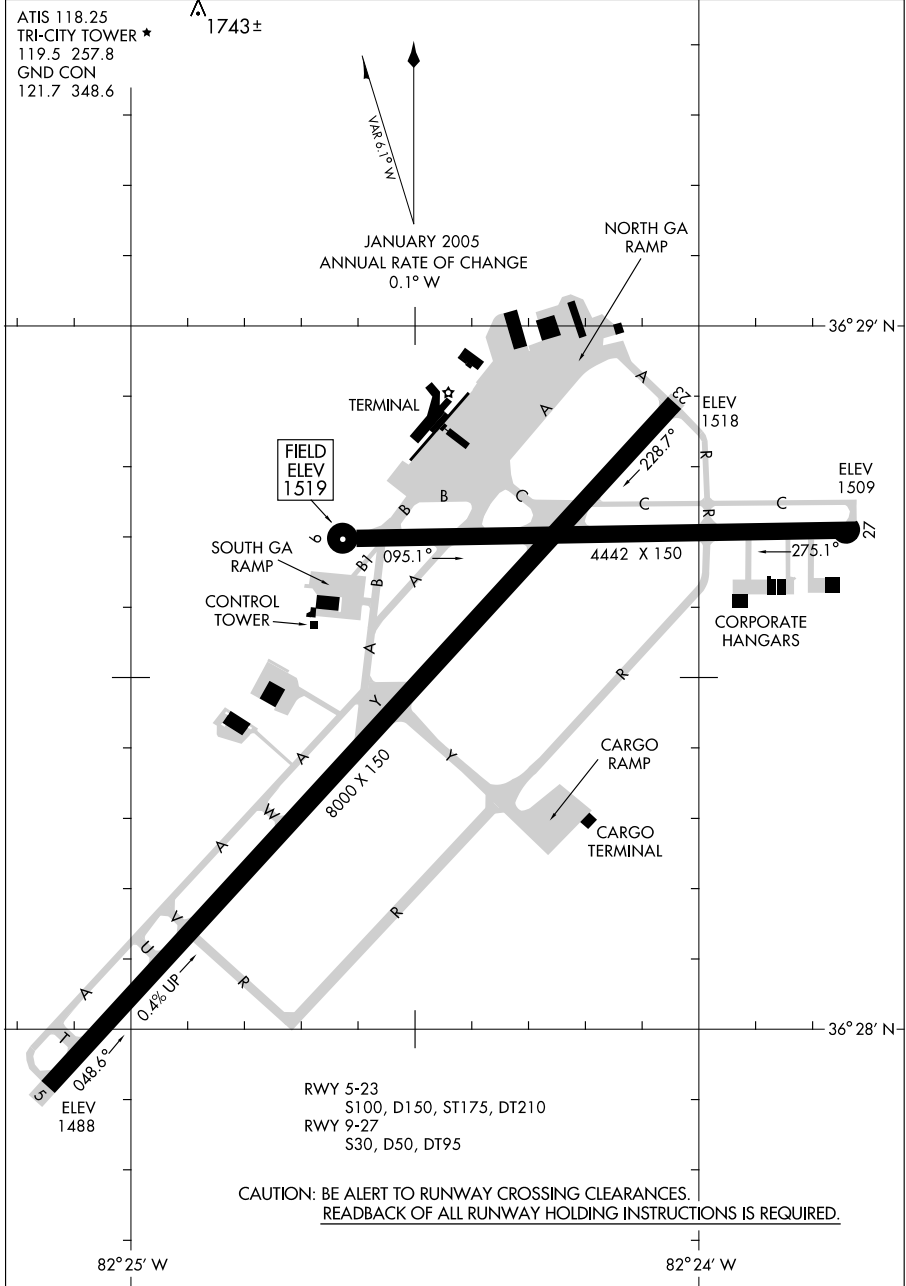


07298

# AIRPORT DIAGRAM

AL-426 (FAA)

BRISTOL/TRI-CITIES RGNL TN/VA (TRI)  
BRISTOL-JOHNSON-KINGSPORT, TENNESSEE



# AIRPORT DIAGRAM

07298

BRISTOL-JOHNSON-KINGSPORT, TENNESSEE  
BRISTOL/TRI-CITIES RGNL TN/VA (TRI)

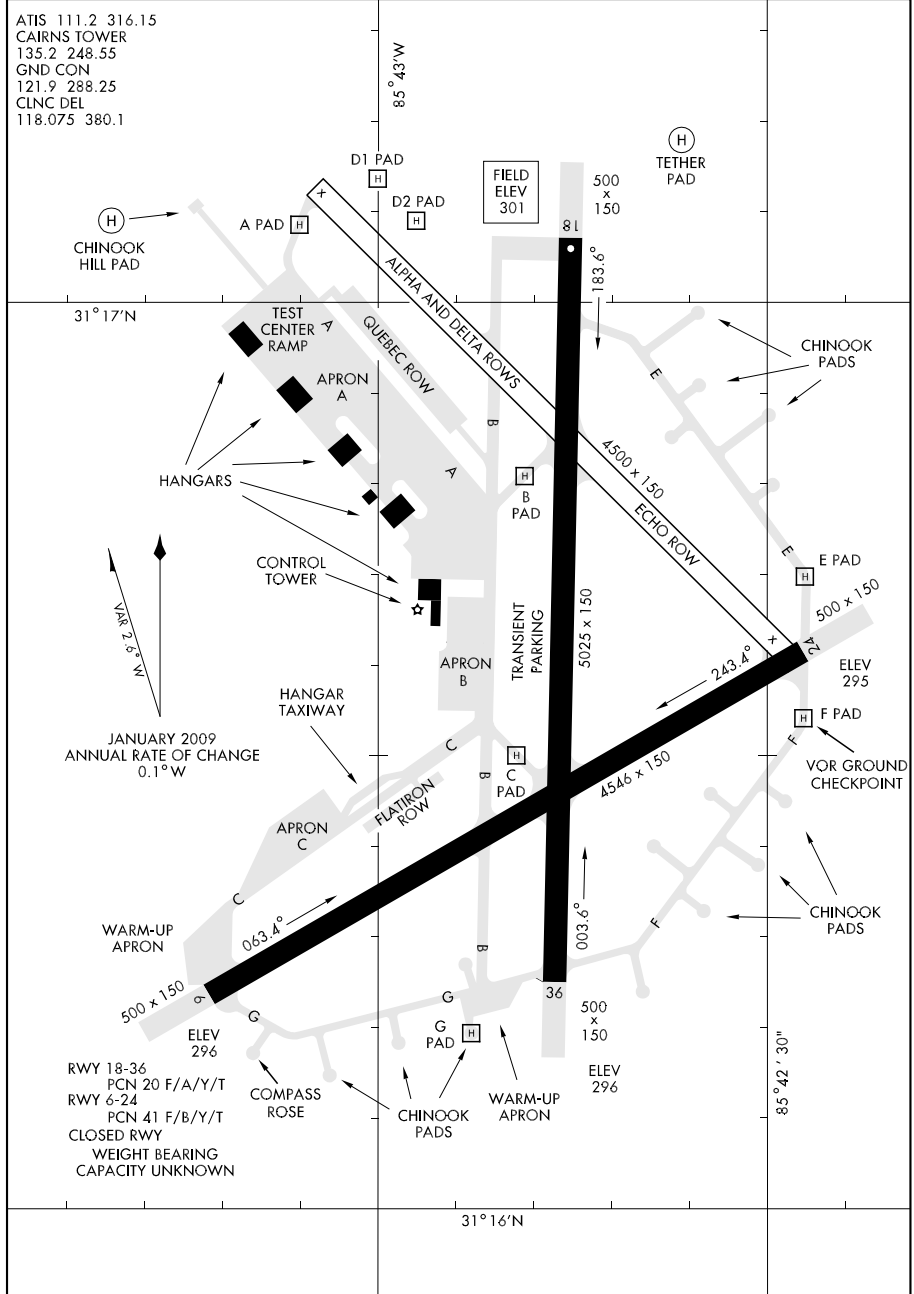
09015

AIRPORT DIAGRAM

[USA] AFD-577

CAIRNS AAF (KOZR)

FORT RUCKER, ALABAMA



AIRPORT DIAGRAM

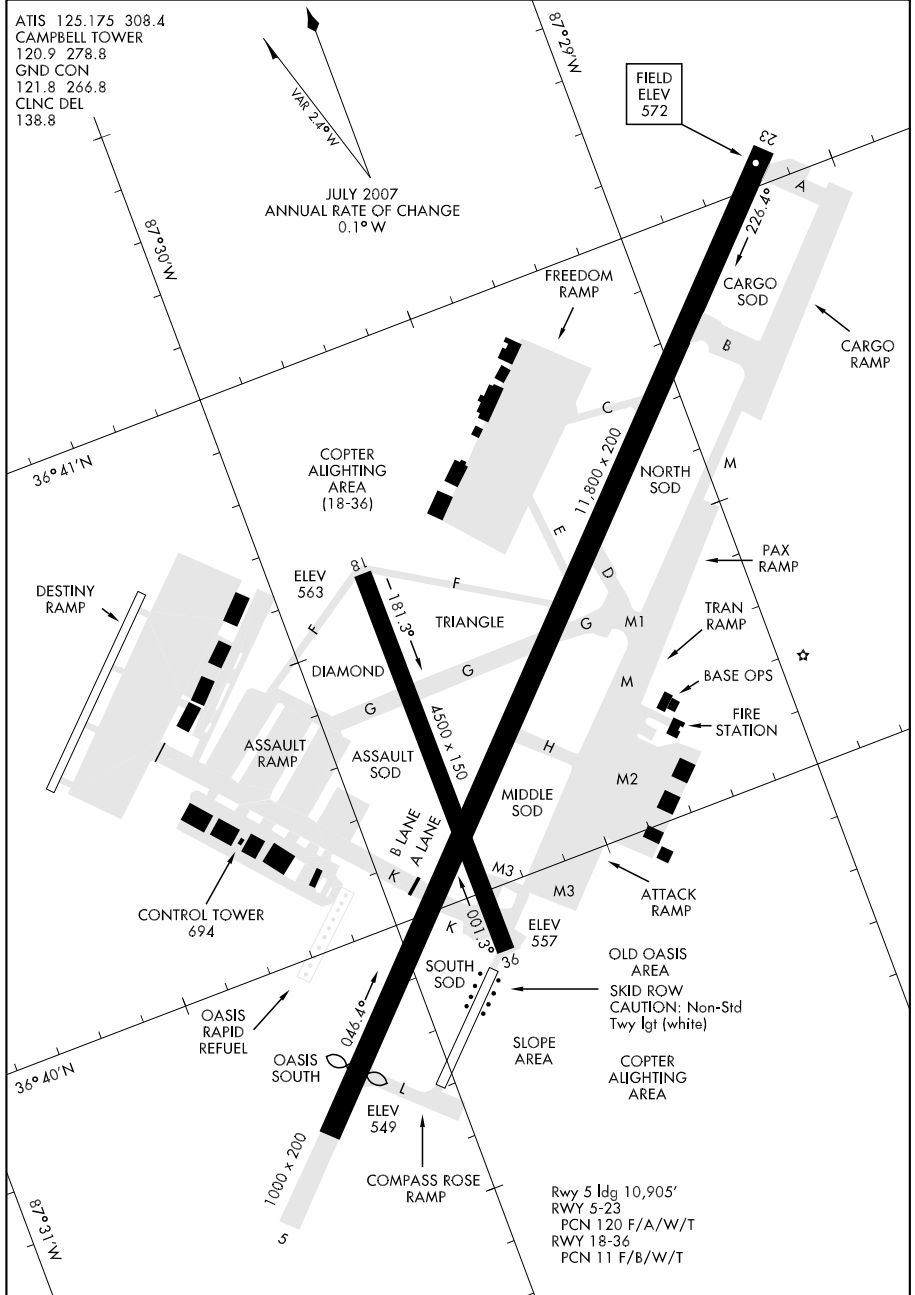
FORT RUCKER, ALABAMA  
CAIRNS AAF (KOZR)

07186

# AIRPORT DIAGRAM

AFD-679 [USA]

CAMPBELL AAF (KHOP)  
FORT CAMPBELL, KENTUCKY



# AIRPORT DIAGRAM

WGS-84 DATUM

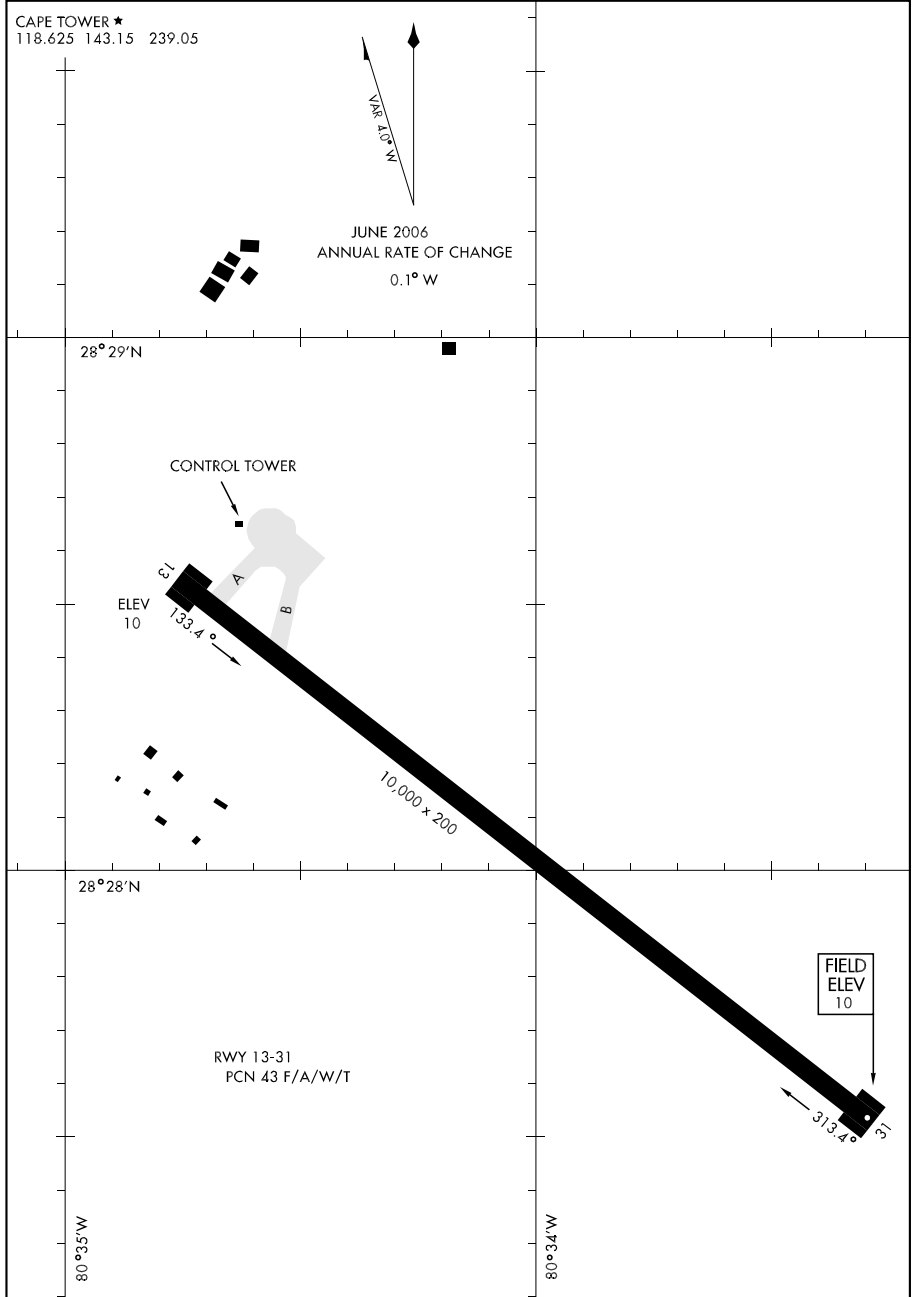
FORT CAMPBELL, KENTUCKY  
CAMPBELL AAF (KHOP)

06159

CAPE CANAVERAL AFS SKID STRIP (KXMR)

AIRPORT DIAGRAM

COCOA BEACH, FLORIDA



AIRPORT DIAGRAM

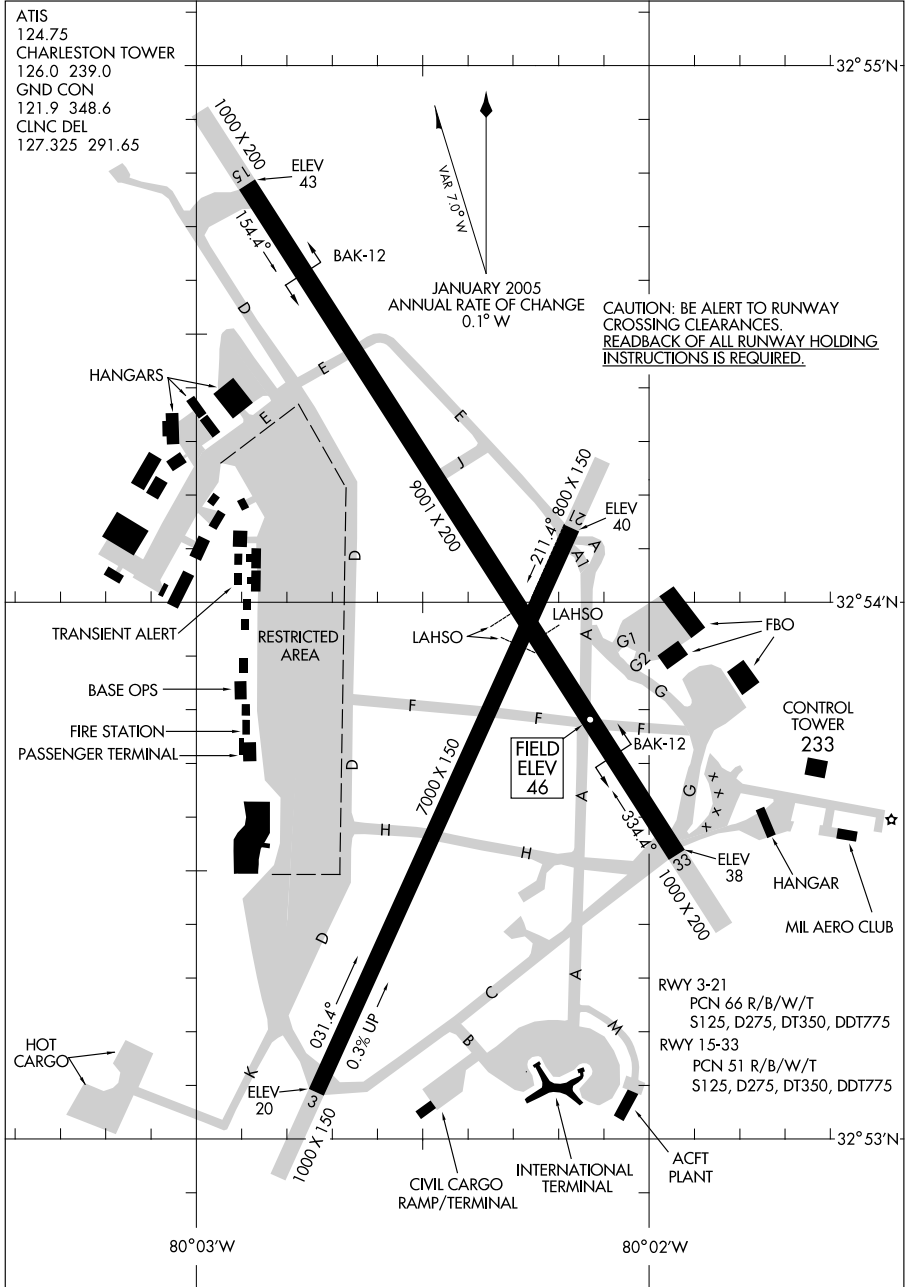
COCOA BEACH, FLORIDA  
CAPE CANAVERAL AFS SKID STRIP (KXMR)

10042

# AIRPORT DIAGRAM

AL-76 (FAA)

CHARLESTON AFB/INTL (CHS)  
CHARLESTON, SOUTH CAROLINA



# AIRPORT DIAGRAM

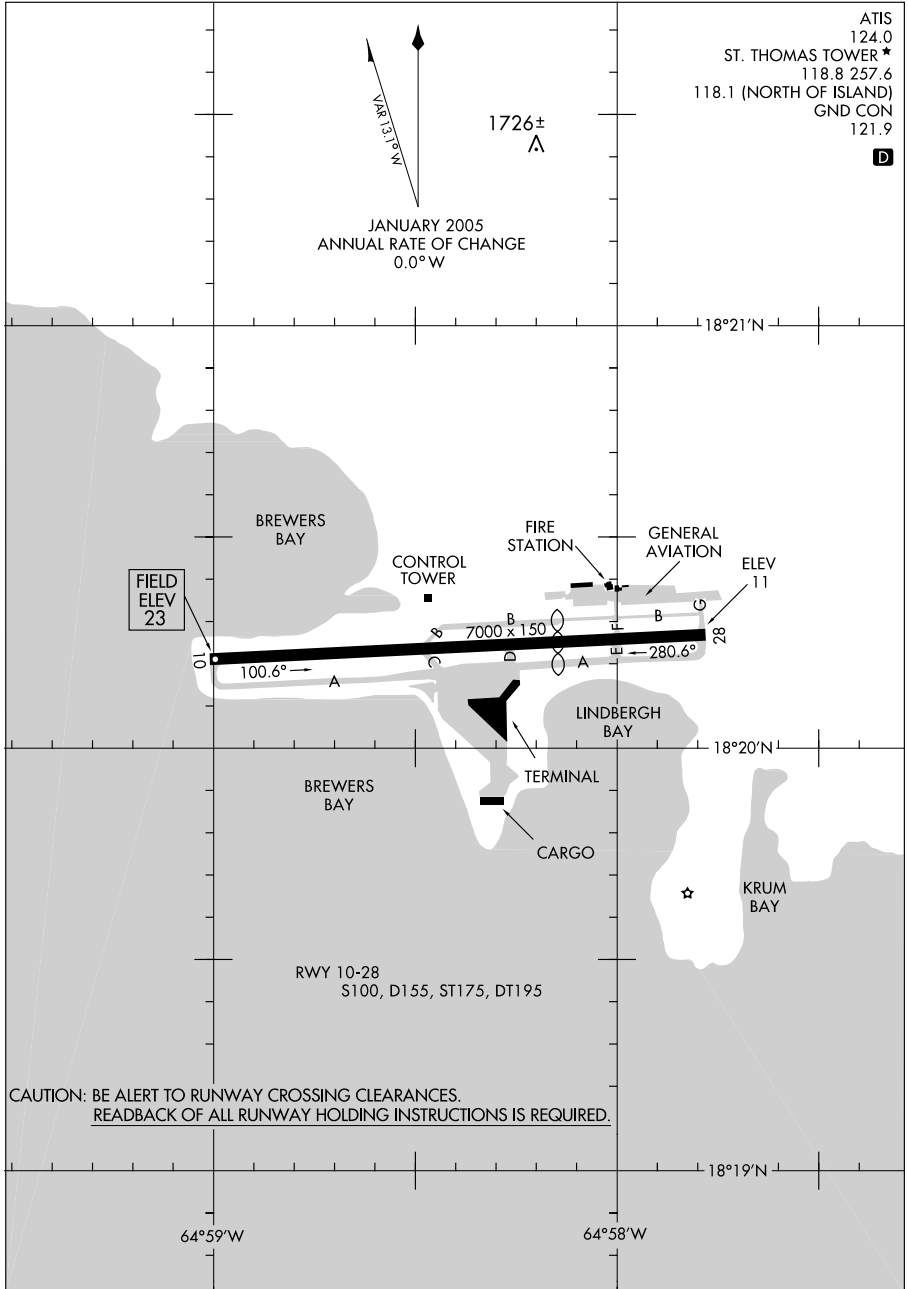
10042

CHARLESTON, SOUTH CAROLINA  
CHARLESTON AFB/INTL (CHS)

09183

AIRPORT DIAGRAM

CHARLOTTE AMALIE/ CYRIL E KING (STT)(TIST)  
AL-5005 (FAA) ST. THOMAS, VIRGIN ISLANDS



AIRPORT DIAGRAM

ST. THOMAS, VIRGIN ISLANDS  
CHARLOTTE AMALIE/ CYRIL E KING (STT)(TIST)

09183

10098

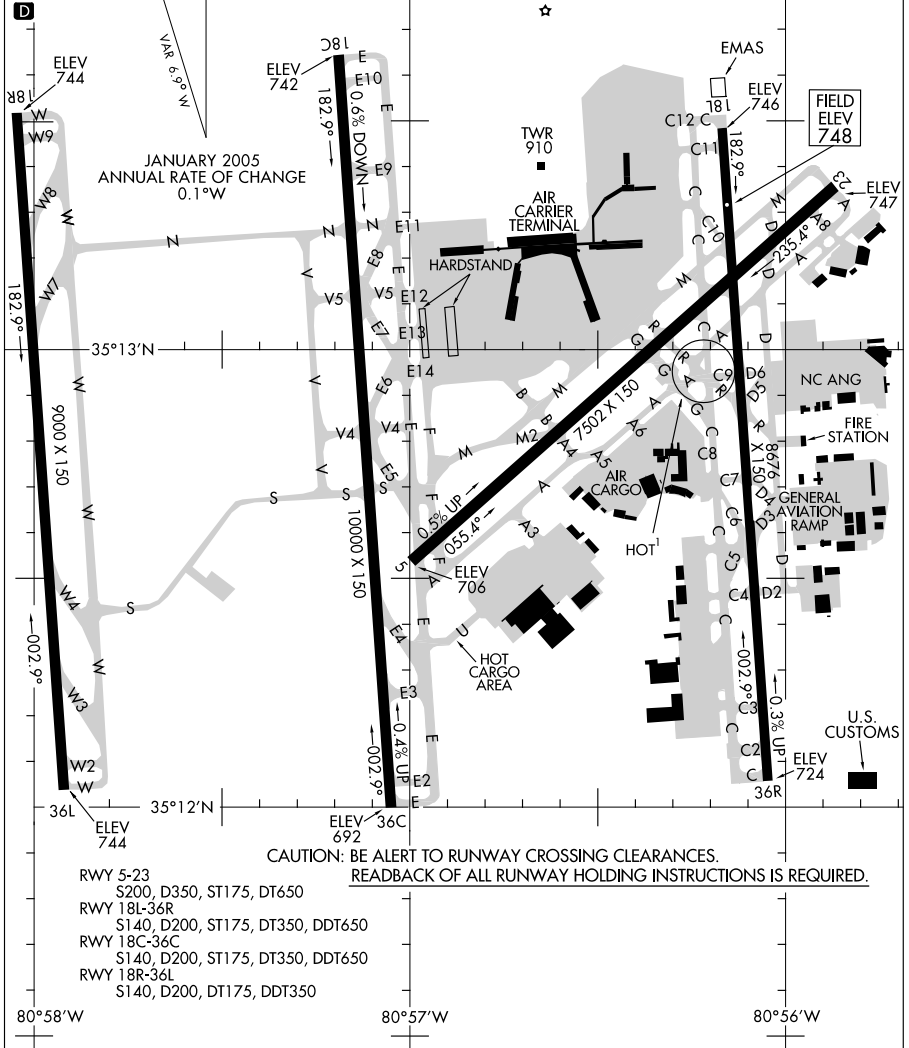
# AIRPORT DIAGRAM

CHARLOTTE/DOUGLAS INTL (CLT)  
CHARLOTTE, NORTH CAROLINA

AL-78 (FAA)

ATIS ARR 121.15  
 DEP 132.1  
 CHARLOTTE TOWER  
 118.1 257.8 (Rwys 18L-36R, 5-23)  
 126.4 257.8 (Rwy 18C-36C)  
 133.35 257.8 (Rwy 18R-36L)  
 GND CON  
 121.8 348.6 (180°-359°)  
 121.9 348.6 (360°-179°)  
 CLNC DEL  
 127.15 348.6

ASDE-X Surveillance system in use.  
 Pilots should operate transponders with  
 Mode C on all twys and rwys.



CAUTION: BE ALERT TO RUNWAY CROSSING CLEARANCES.  
 READBACK OF ALL RUNWAY HOLDING INSTRUCTIONS IS REQUIRED.

RWY 5-23  
 S200, D350, ST175, DT650  
 RWY 18L-36R  
 S140, D200, ST175, DT350, DDT650  
 RWY 18C-36C  
 S140, D200, ST175, DT350, DDT650  
 RWY 18R-36L  
 S140, D200, DT175, DDT350

# AIRPORT DIAGRAM

CHARLOTTE, NORTH CAROLINA  
CHARLOTTE/DOUGLAS INTL (CLT)

10098

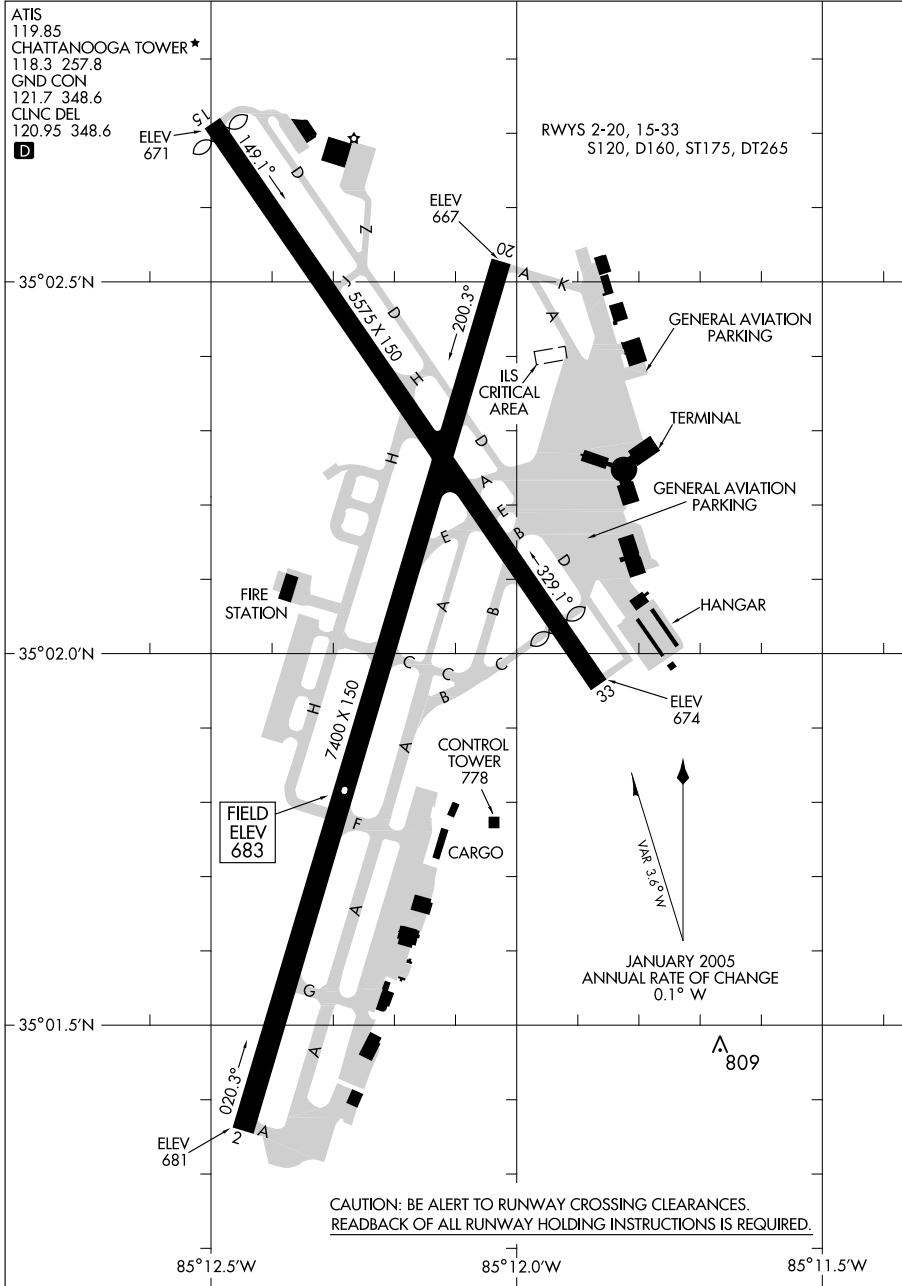


09295

AIRPORT DIAGRAM

AL-79 (FAA)

CHATTANOOGA/LOVELL FIELD (CHA)  
CHATTANOOGA, TENNESSEE



AIRPORT DIAGRAM

09295

CHATTANOOGA, TENNESSEE  
CHATTANOOGA/LOVELL FIELD (CHA)

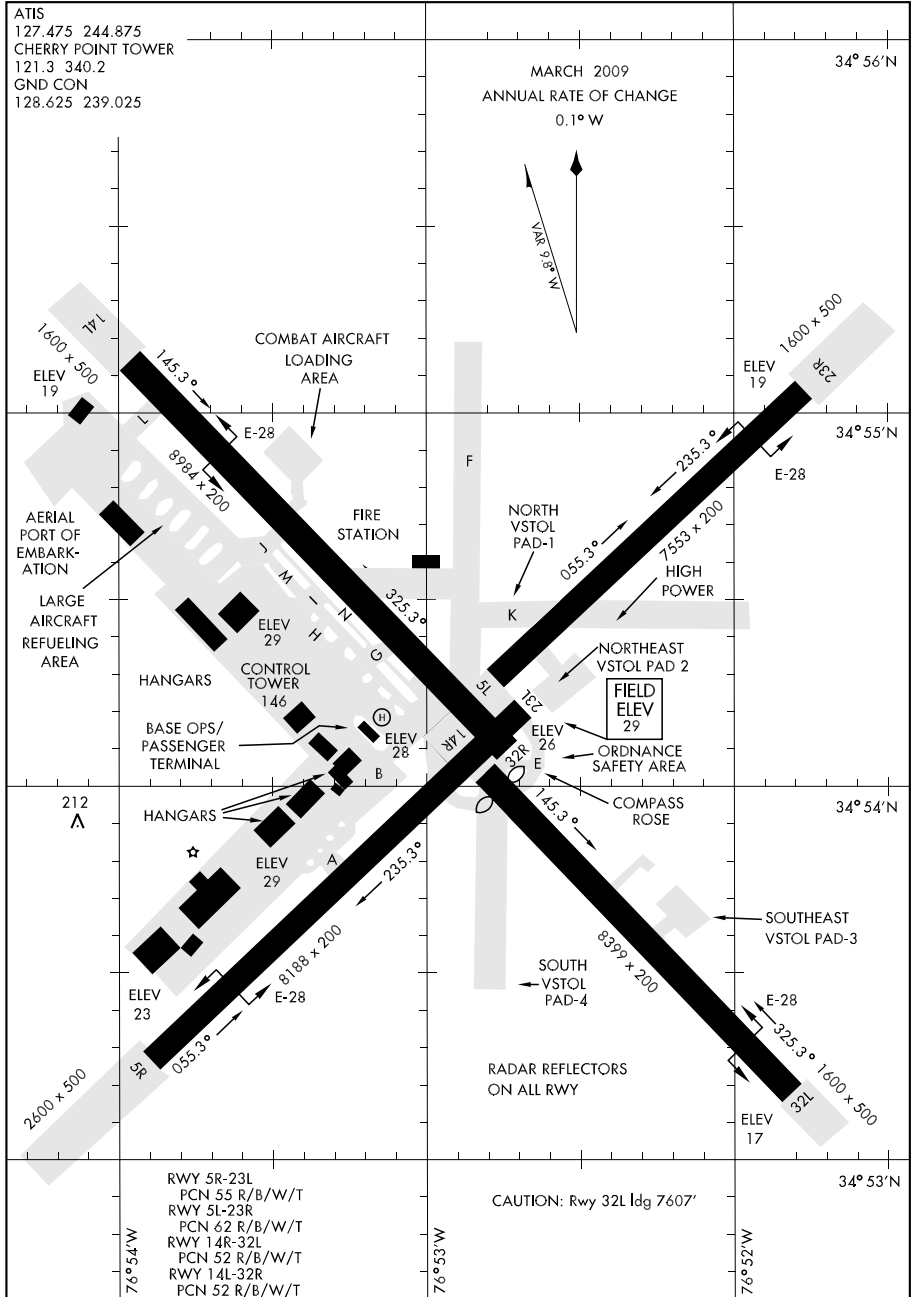
09071

# AIRPORT DIAGRAM

AFD-471 [USN]

CHERRY POINT MCAS (KNKT)

CHERRY POINT, NORTH CAROLINA



# AIRPORT DIAGRAM

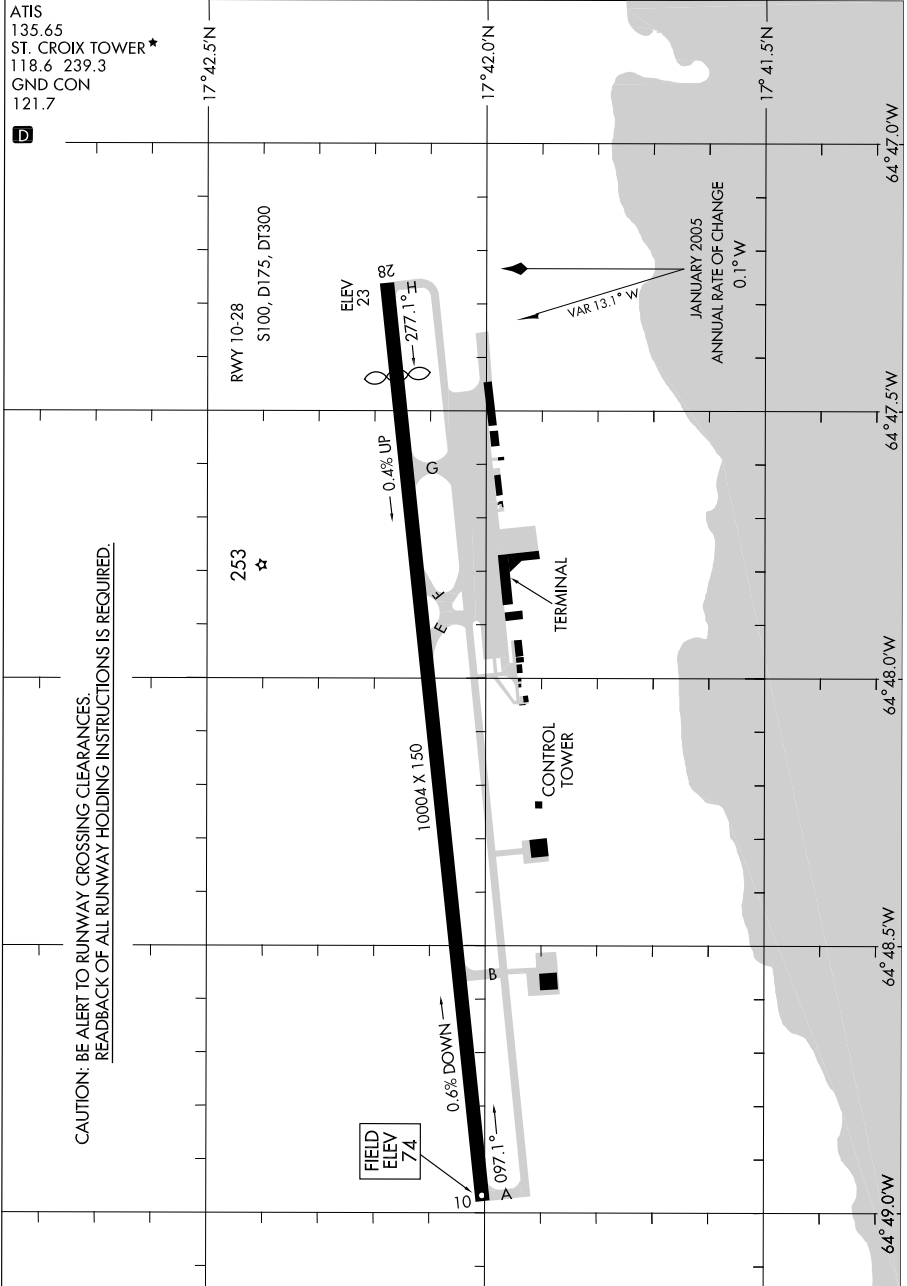
CHERRY POINT, NORTH CAROLINA

CHERRY POINT MCAS (KNKT)

09183

# AIRPORT DIAGRAM

CHRISTIANSTED, ST. CROIX/HENRY E ROHLSSEN (STX)(TISX)  
AL-5008 (FAA) CHRISTIANSTED, ST. CROIX, VIRGIN ISLANDS



# AIRPORT DIAGRAM

CHRISTIANSTED, ST. CROIX, VIRGIN ISLANDS  
CHRISTIANSTED, ST. CROIX/HENRY E ROHLSSEN (STX)(TISX)

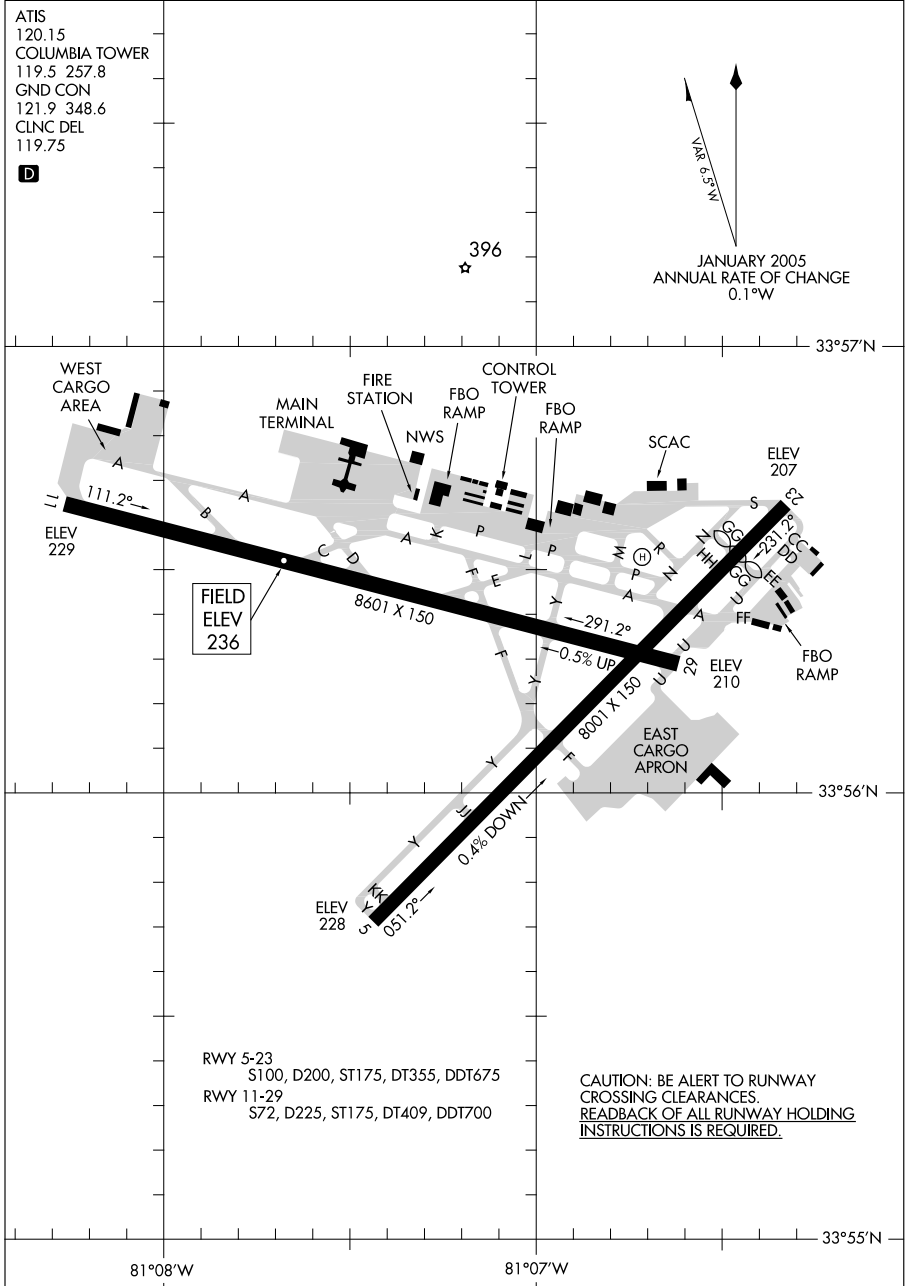
09183

10042

# AIRPORT DIAGRAM

AL-89 (FAA)

COLUMBIA METROPOLITAN (CAE)  
COLUMBIA, SOUTH CAROLINA



# AIRPORT DIAGRAM

10042

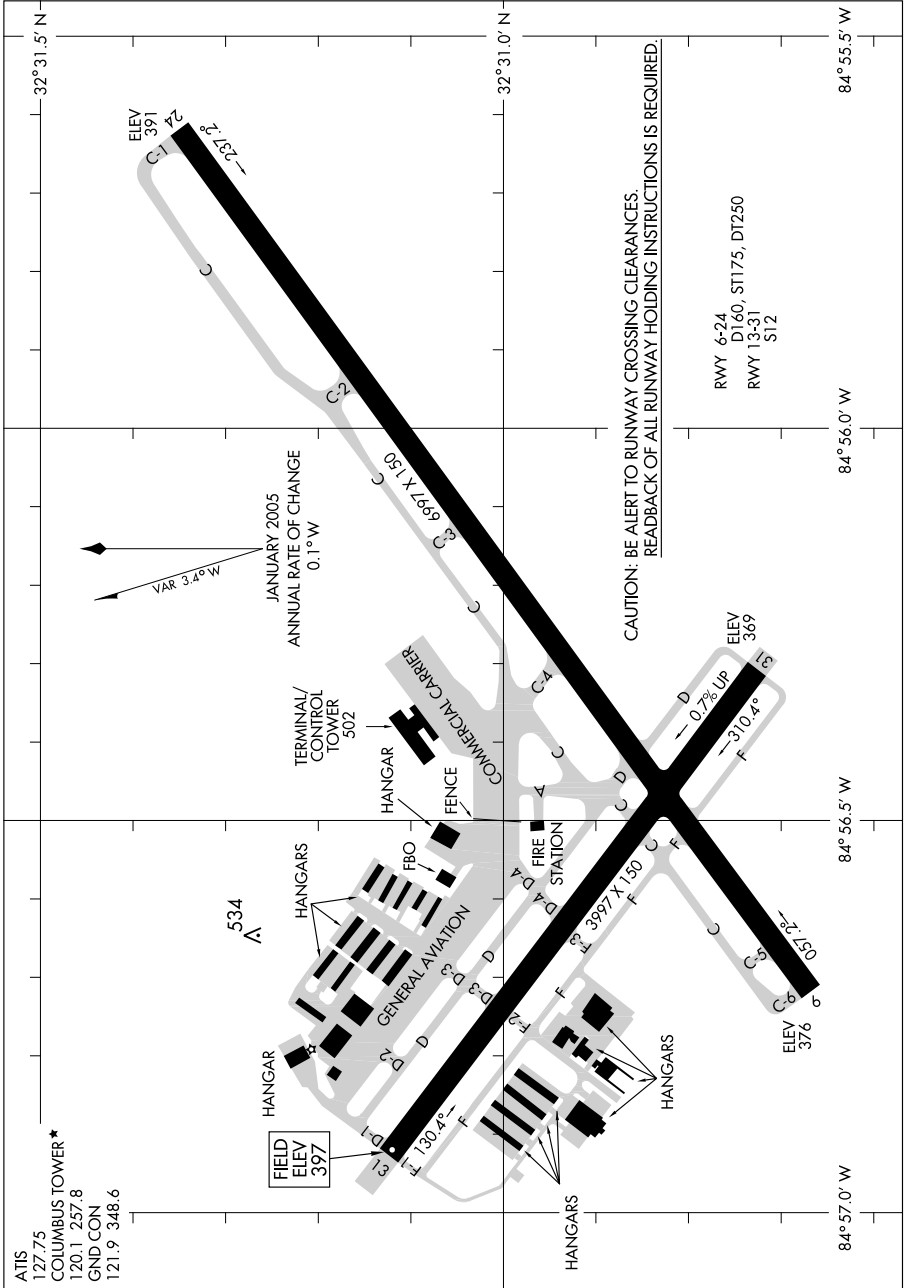
COLUMBIA, SOUTH CAROLINA  
COLUMBIA METROPOLITAN (CAE)

09071

# AIRPORT DIAGRAM

AL-636 (FAA)

COLUMBUS METROPOLITAN (CSG)  
COLUMBUS, GEORGIA



# AIRPORT DIAGRAM

09071

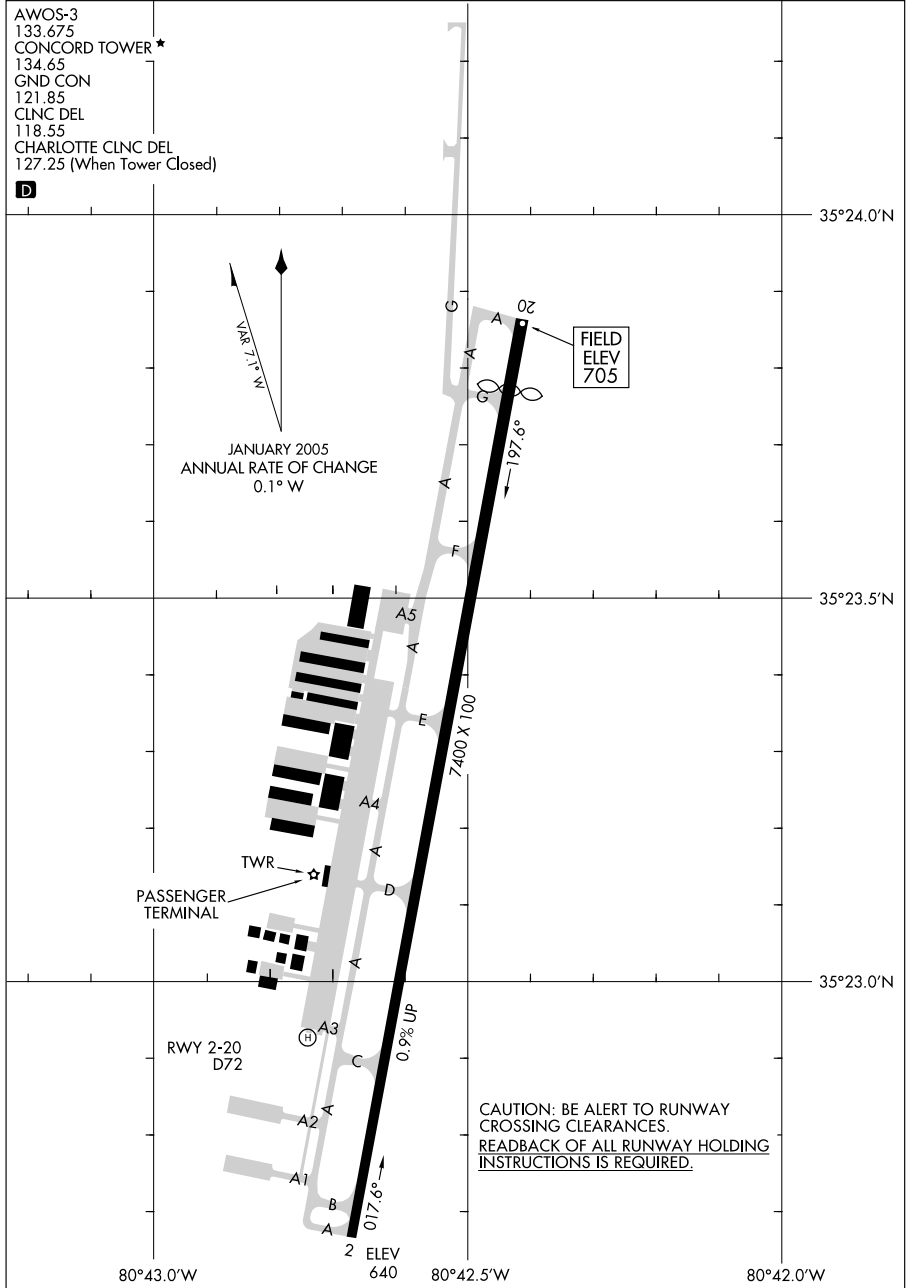
COLUMBUS, GEORGIA  
COLUMBUS METROPOLITAN (CSG)

09239

# AIRPORT DIAGRAM

AL-9155 (FAA)

CONCORD RGNL (JQF)  
CONCORD, NORTH CAROLINA



CAUTION: BE ALERT TO RUNWAY CROSSING CLEARANCES.  
READBACK OF ALL RUNWAY HOLDING INSTRUCTIONS IS REQUIRED.

# AIRPORT DIAGRAM

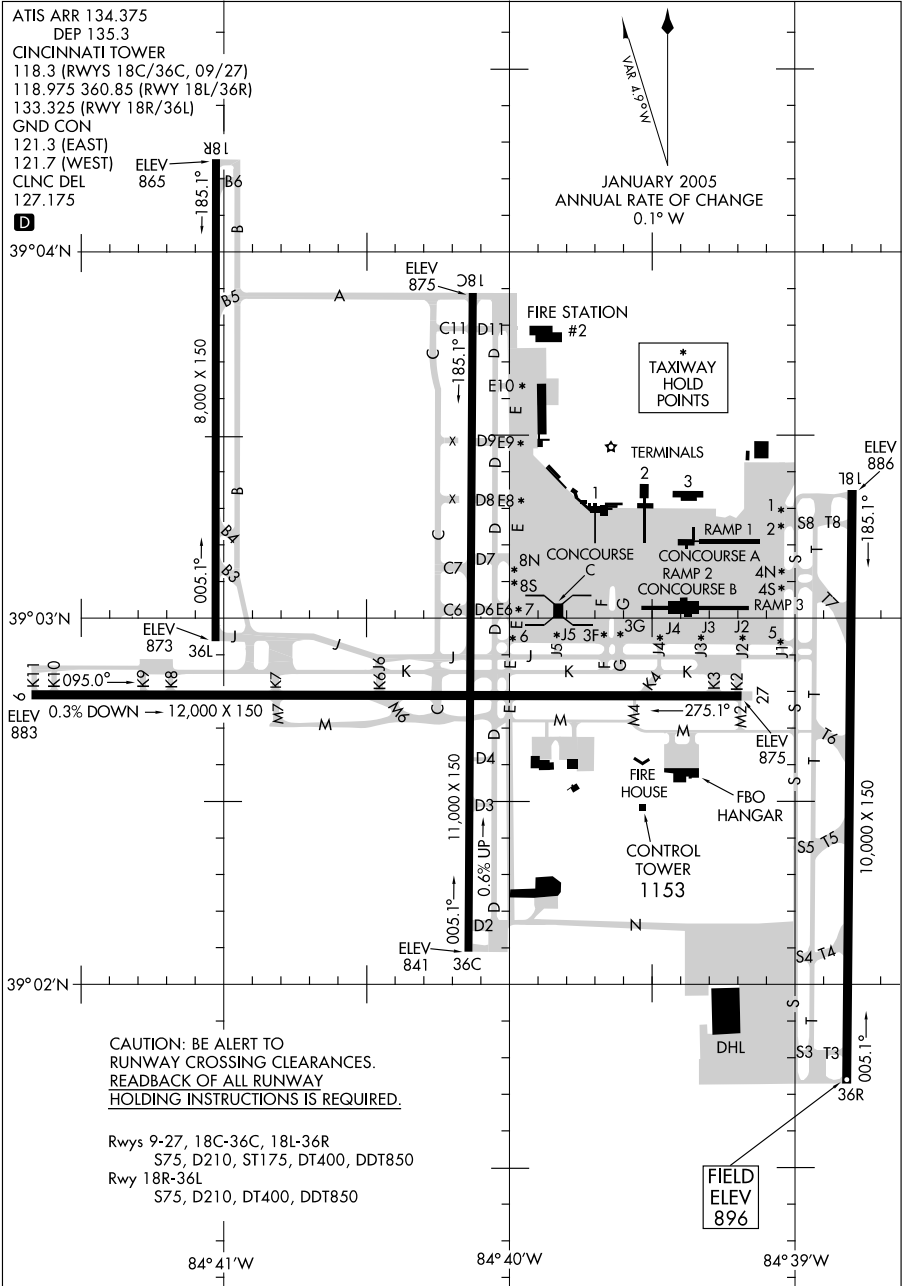
09239

CONCORD, NORTH CAROLINA  
CONCORD RGNL (JQF)

08325

AIRPORT DIAGRAM

COVINGTON/ CINCINNATI/ NORTHERN KENTUCKY INTL (CVG)  
AL-655 (FAA)  
COVINGTON, KENTUCKY



AIRPORT DIAGRAM

08325

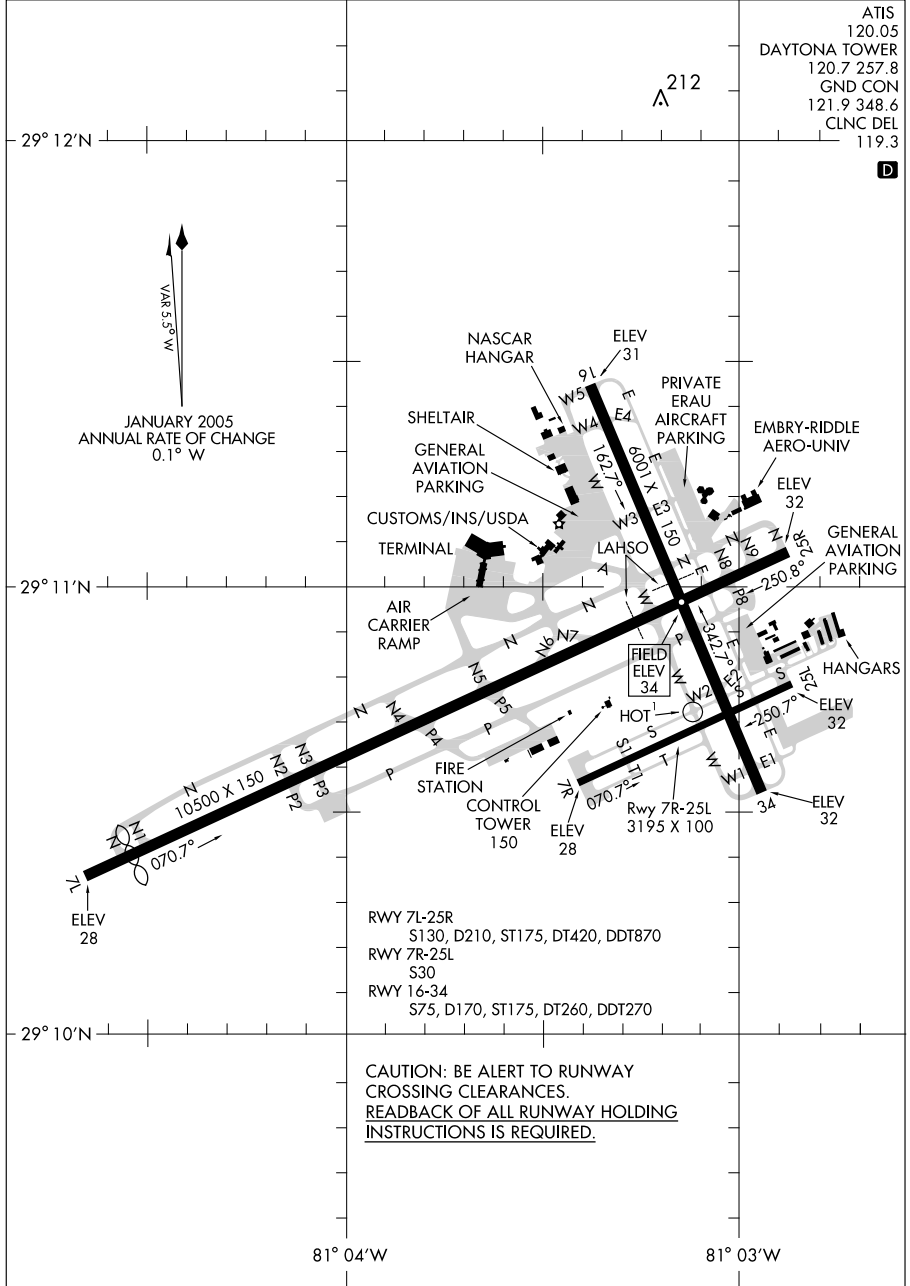
COVINGTON, KENTUCKY  
COVINGTON/ CINCINNATI/ NORTHERN KENTUCKY INTL (CVG)

09127

AIRPORT DIAGRAM

AL-110 (FAA)

DAYTONA BEACH INTL (DAB)  
DAYTONA BEACH, FLORIDA



AIRPORT DIAGRAM

09127

DAYTONA BEACH, FLORIDA  
DAYTONA BEACH INTL (DAB)



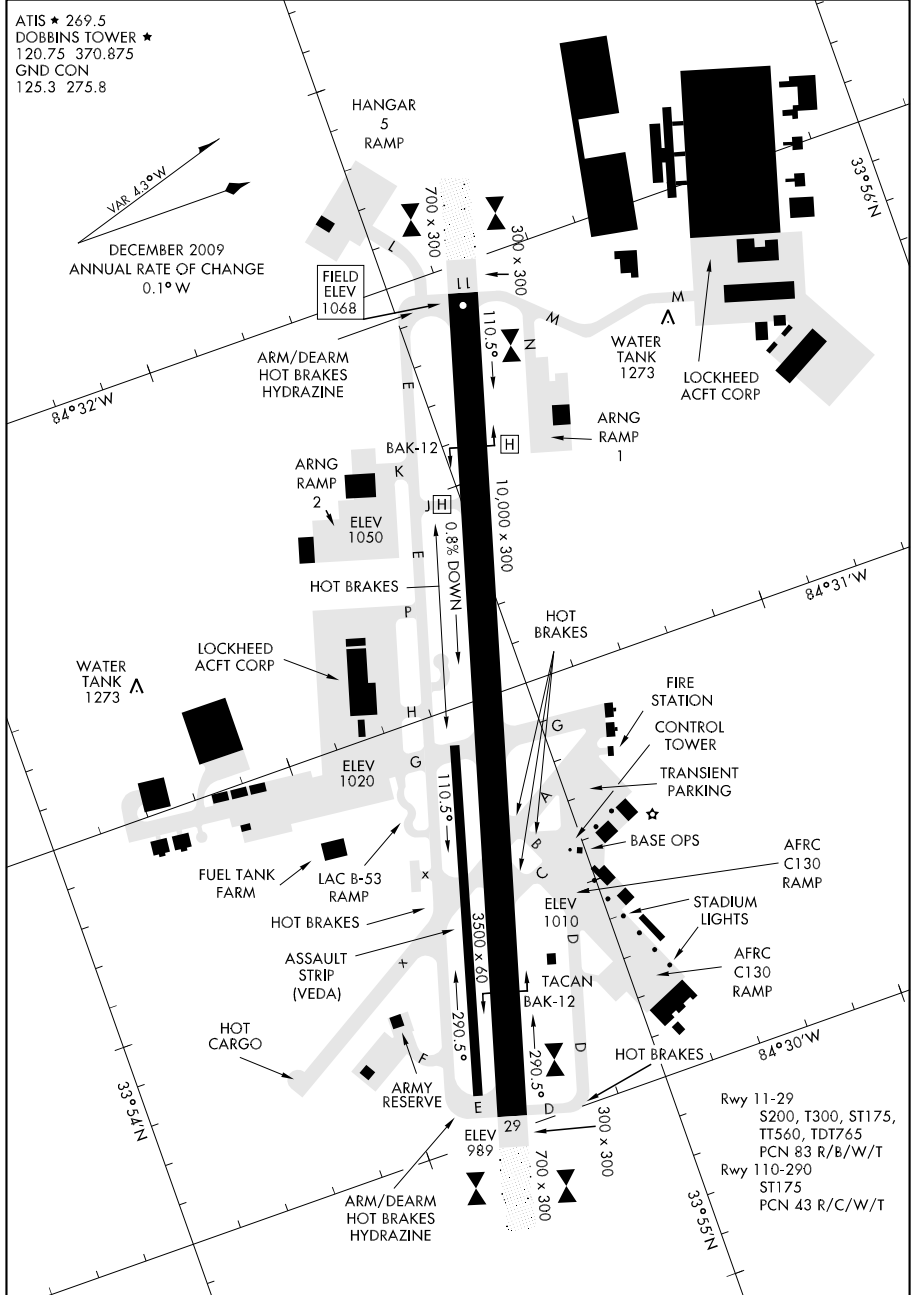
09351

AIRPORT DIAGRAM

AFD-959 [USAF]

DOBBINS ARB (KMGE)

MARIETTA, GEORGIA



AIRPORT DIAGRAM

MARIETTA, GEORGIA

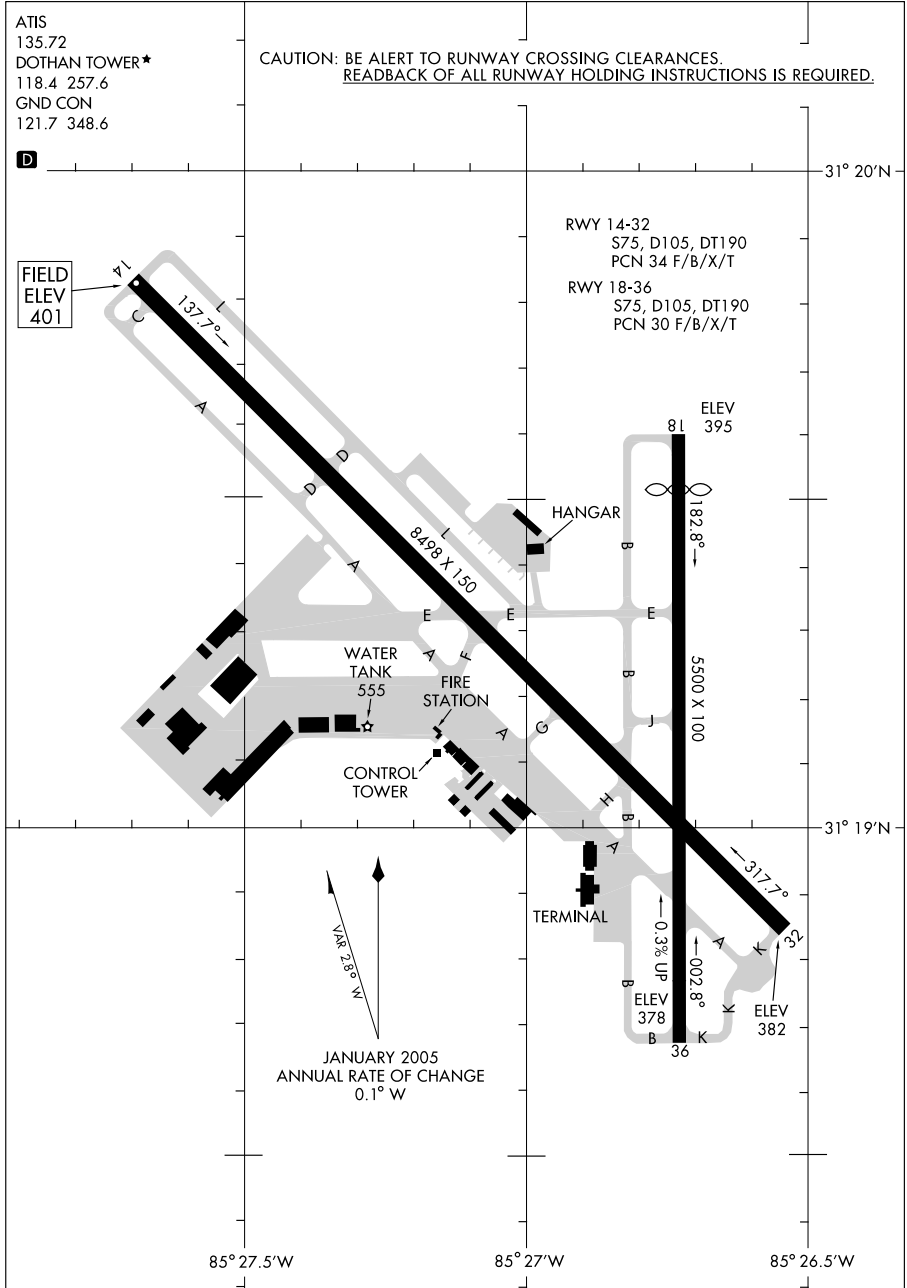
DOBBINS ARB (KMGE)

09295

# AIRPORT DIAGRAM

AL-123 (FAA)

DOTHAN RGNL (DHN)  
DOTHAN, ALABAMA



# AIRPORT DIAGRAM

09295

DOTHAN, ALABAMA  
DOTHAN RGNL (DHN)

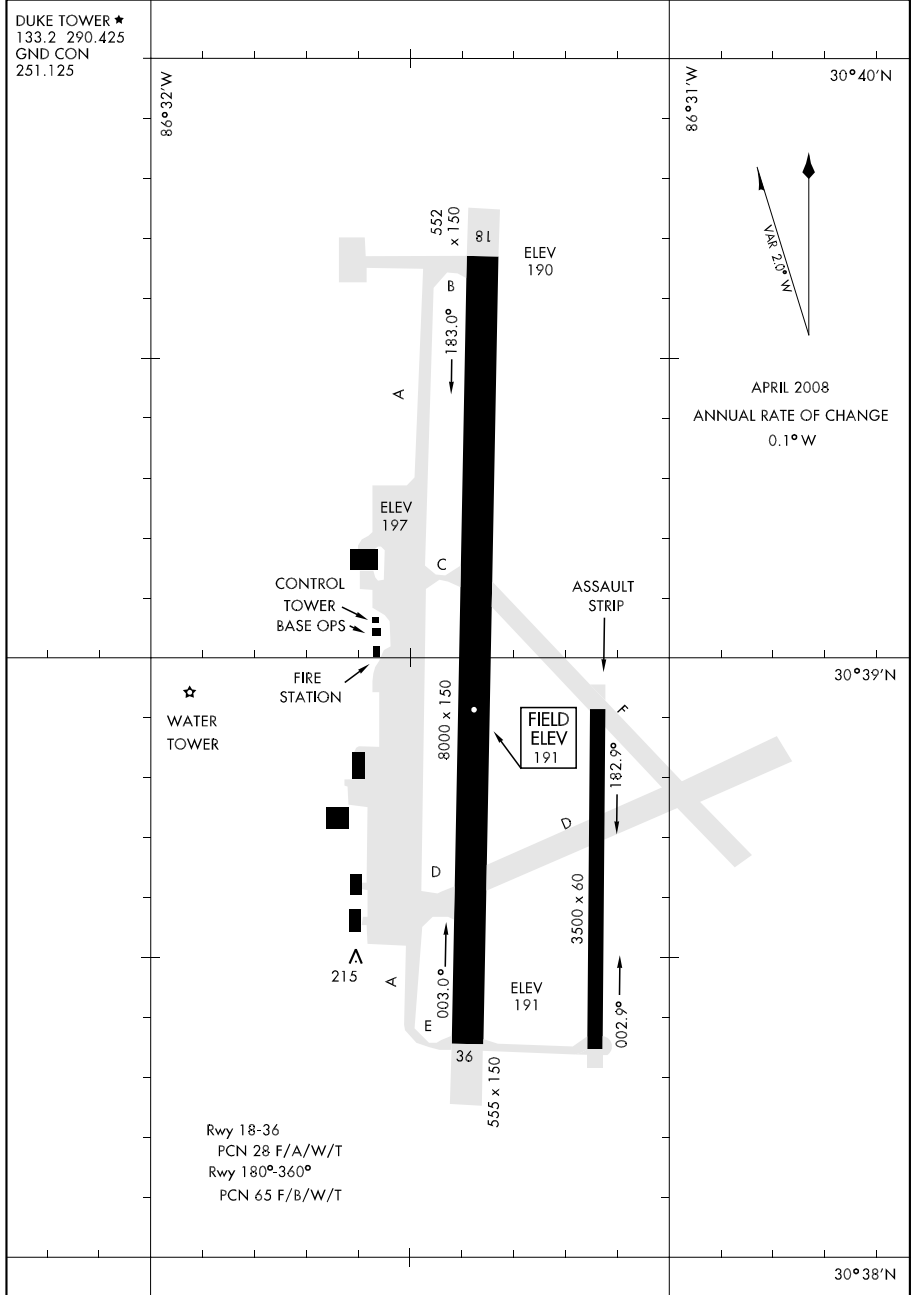
08101

DUKE FLD (EGLIN AF AUX NR3) (KEGI)

AIRPORT DIAGRAM

AFD-699 [USAF]

VALPARAISO, FLORIDA



AIRPORT DIAGRAM

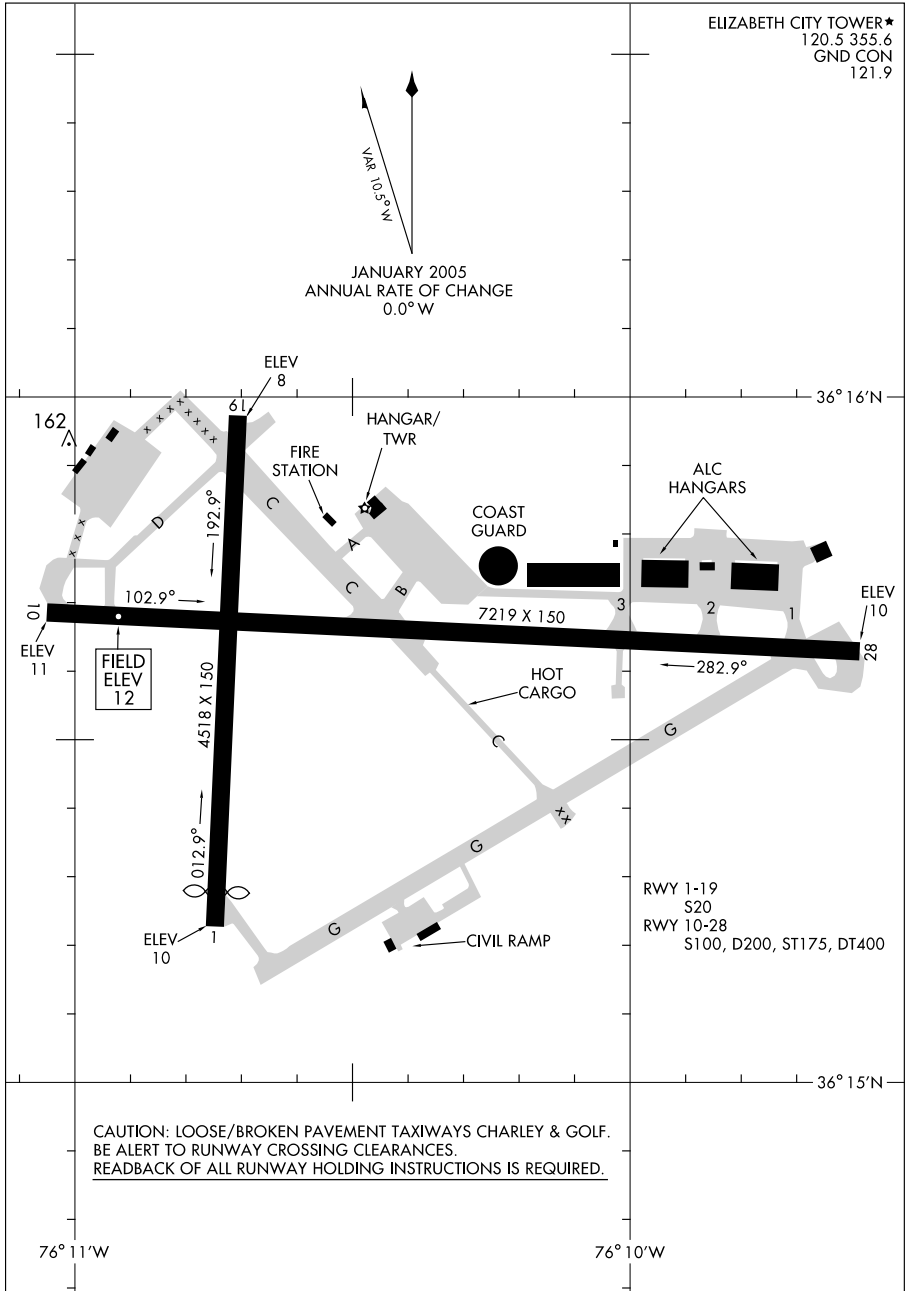
VALPARAISO, FLORIDA  
DUKE FLD (EGLIN AF AUX NR3) (KEGI)



09295

AIRPORT DIAGRAM

ELIZABETH CITY COAST GUARD AIR STATION/RGNL (E/CG)  
AL-617 (FAA) ELIZABETH CITY, NORTH CAROLINA



ELIZABETH CITY TOWER★  
120.5 355.6  
GND CON  
121.9

JANUARY 2005  
ANNUAL RATE OF CHANGE  
0.0° W

RWY 1-19  
S20  
RWY 10-28  
S100, D200, ST175, DT400

CAUTION: LOOSE/BROKEN PAVEMENT TAXIWAYS CHARLEY & GOLF.  
BE ALERT TO RUNWAY CROSSING CLEARANCES.  
READBACK OF ALL RUNWAY HOLDING INSTRUCTIONS IS REQUIRED.

AIRPORT DIAGRAM

ELIZABETH CITY, NORTH CAROLINA  
ELIZABETH CITY COAST GUARD AIR STATION/RGNL (E/CG)

09295

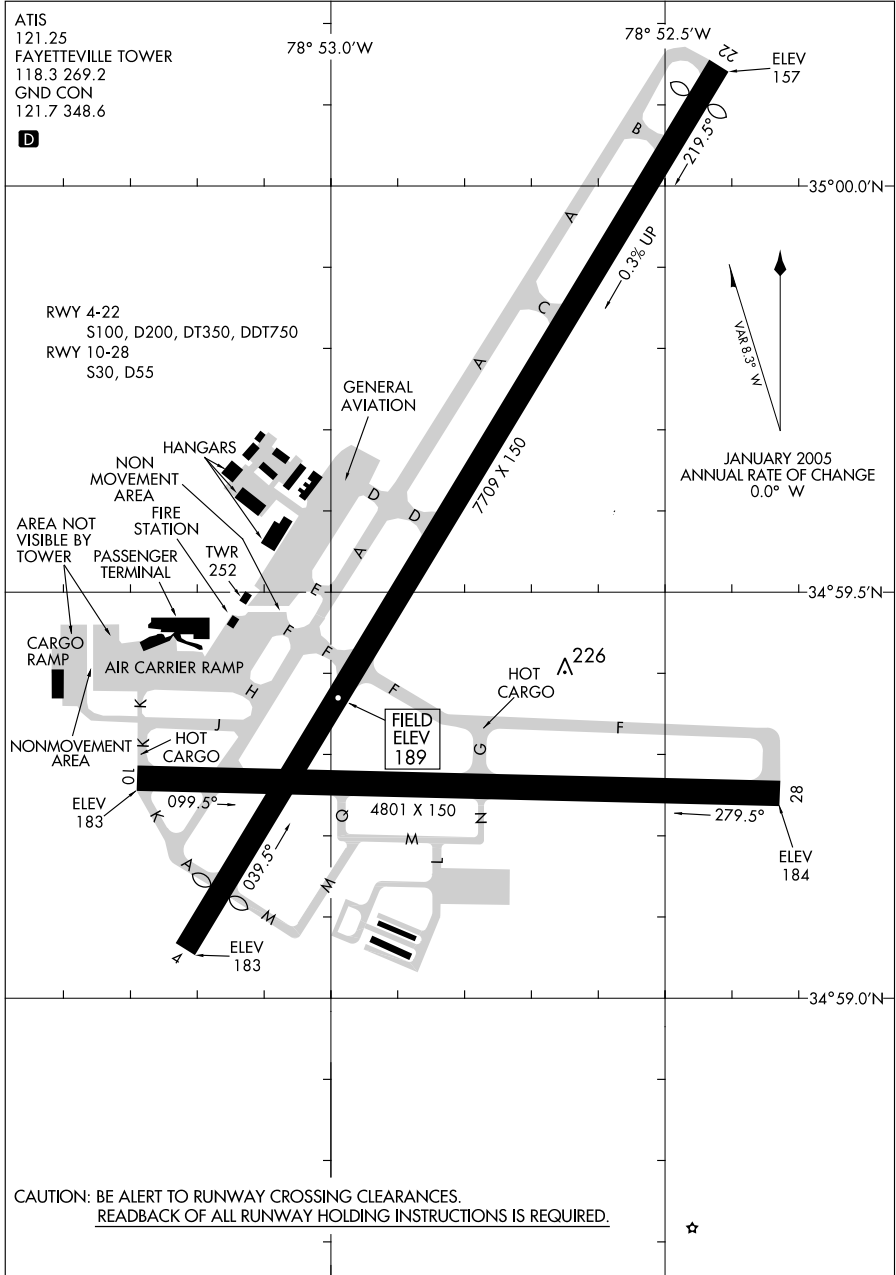
09239

FAYETTEVILLE RGNL/GRANNIS FIELD (FAY)

# AIRPORT DIAGRAM

AL-690 (FAA)

FAYETTEVILLE, NORTH CAROLINA



# AIRPORT DIAGRAM

09239

FAYETTEVILLE, NORTH CAROLINA

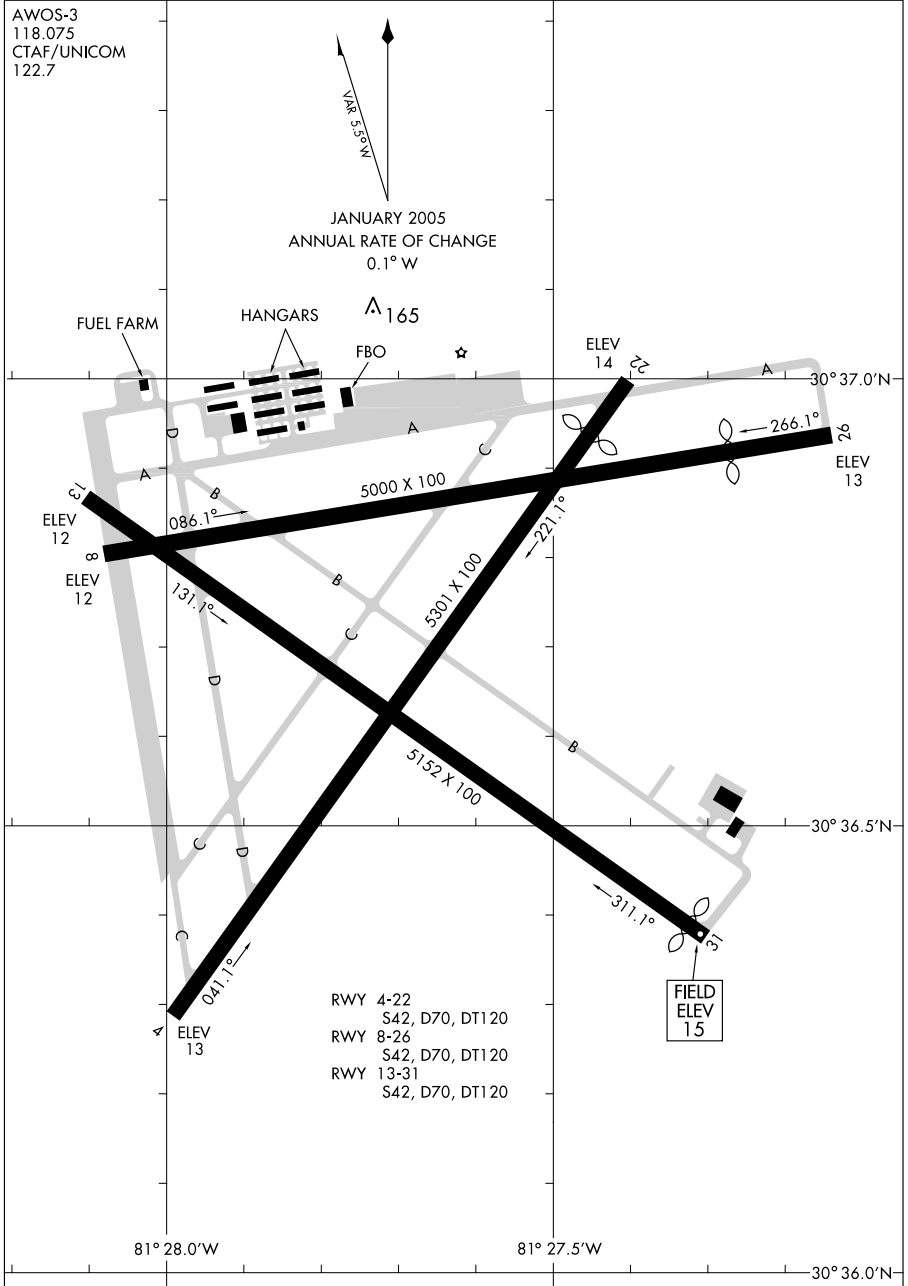
FAYETTEVILLE RGNL/GRANNIS FIELD (FAY)

10098

# AIRPORT DIAGRAM

FERNANDINA BEACH MUNI (FHB)  
FERNANDINA BEACH, FLORIDA

AL-6597 (FAA)



# AIRPORT DIAGRAM

10098

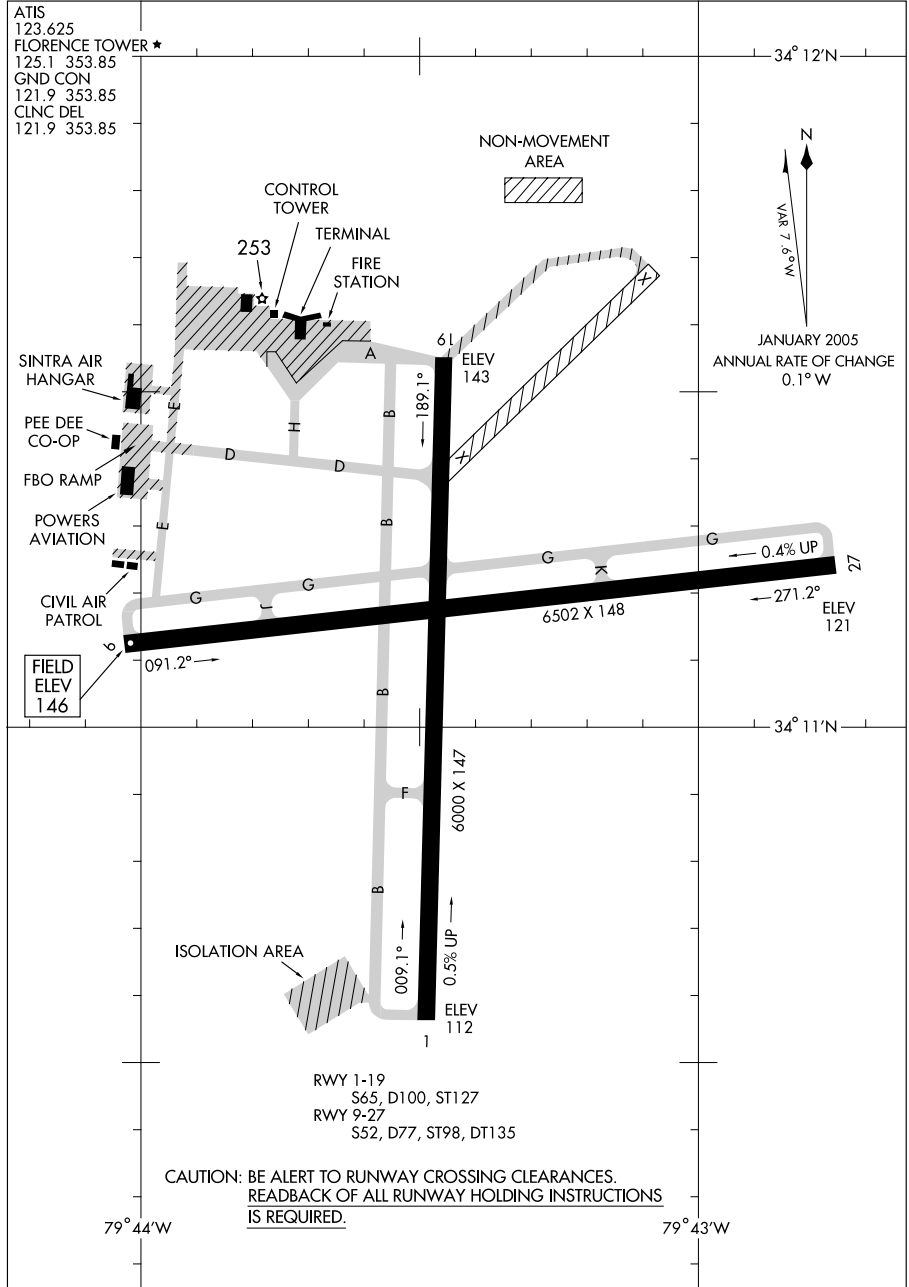
FERNANDINA BEACH, FLORIDA  
FERNANDINA BEACH MUNI (FHB)

09015

# AIRPORT DIAGRAM

AL-145 (FAA)

FLORENCE RGNL (FLO)  
FLORENCE, SOUTH CAROLINA



# AIRPORT DIAGRAM

09015

FLORENCE, SOUTH CAROLINA  
FLORENCE RGNL (FLO)



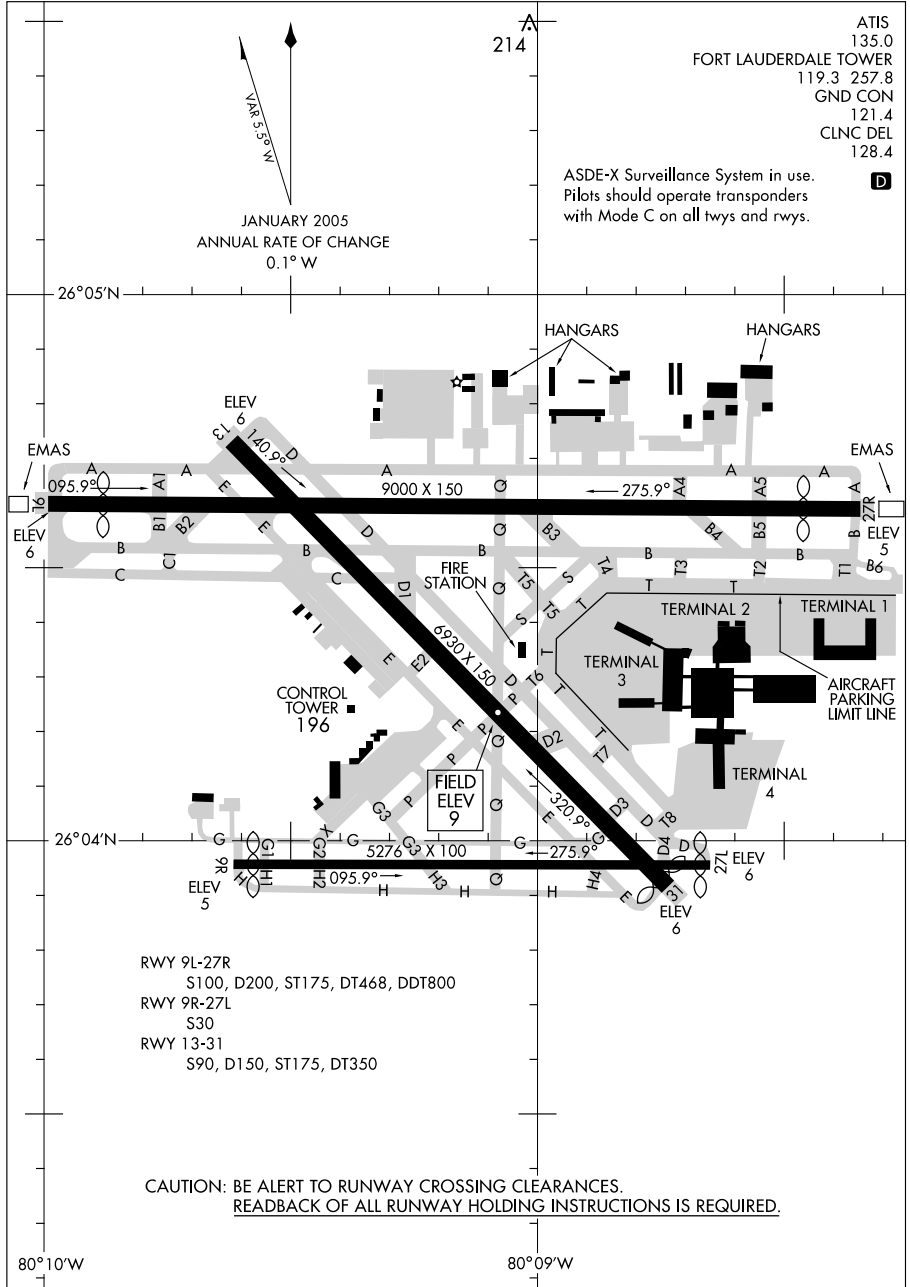


10042

# AIRPORT DIAGRAM

FORT LAUDERDALE-HOLLYWOOD INTL (FLL)  
FORT LAUDERDALE, FLORIDA

AL-744 (FAA)



CAUTION: BE ALERT TO RUNWAY CROSSING CLEARANCES.  
READBACK OF ALL RUNWAY HOLDING INSTRUCTIONS IS REQUIRED.

# AIRPORT DIAGRAM

FORT LAUDERDALE, FLORIDA  
FORT LAUDERDALE-HOLLYWOOD INTL (FLL)

10042

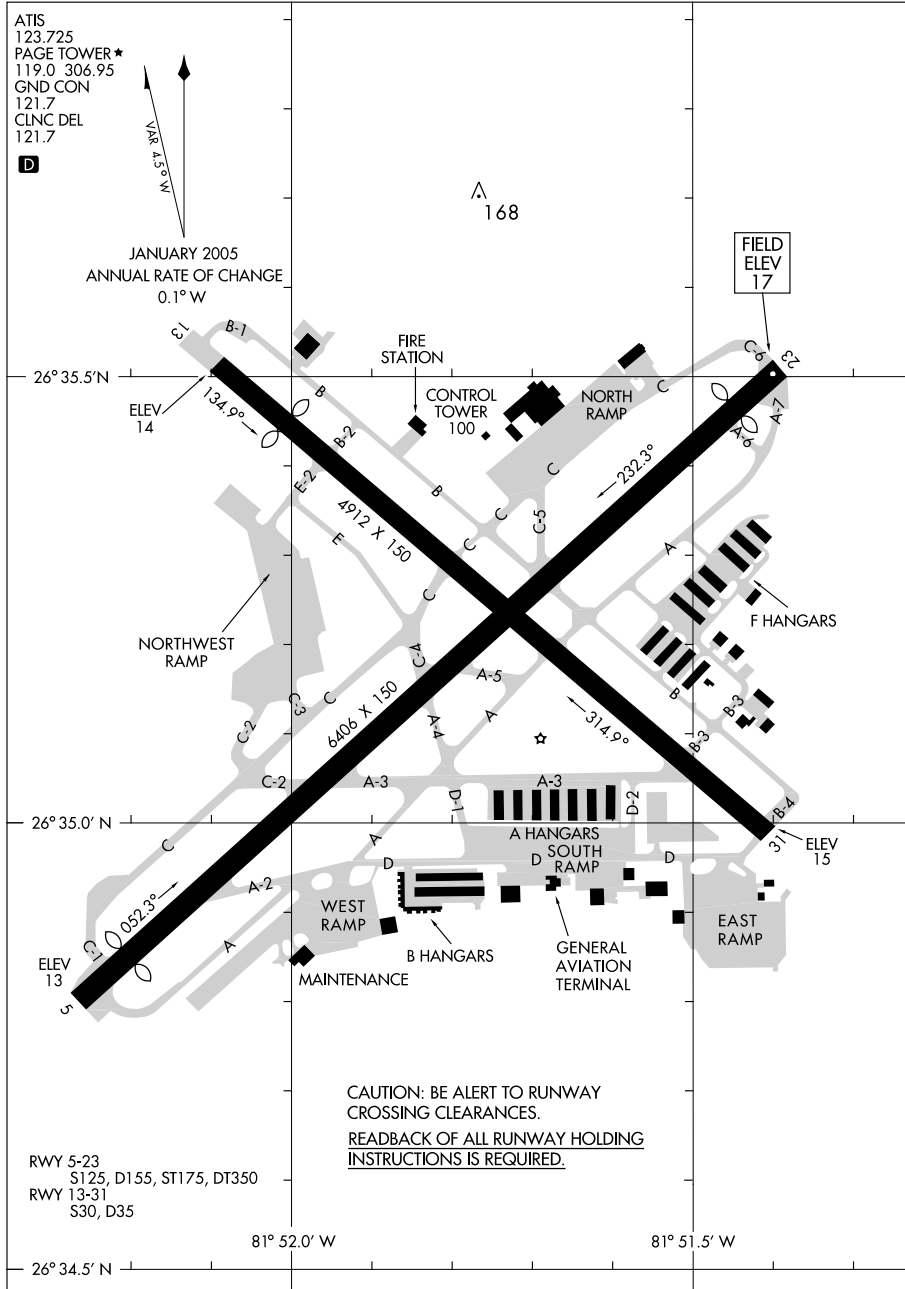
09239

AIRPORT DIAGRAM

FORT MYERS/PAGE FIELD (FMY)

AL-154 (FAA)

FORT MYERS, FLORIDA



AIRPORT DIAGRAM

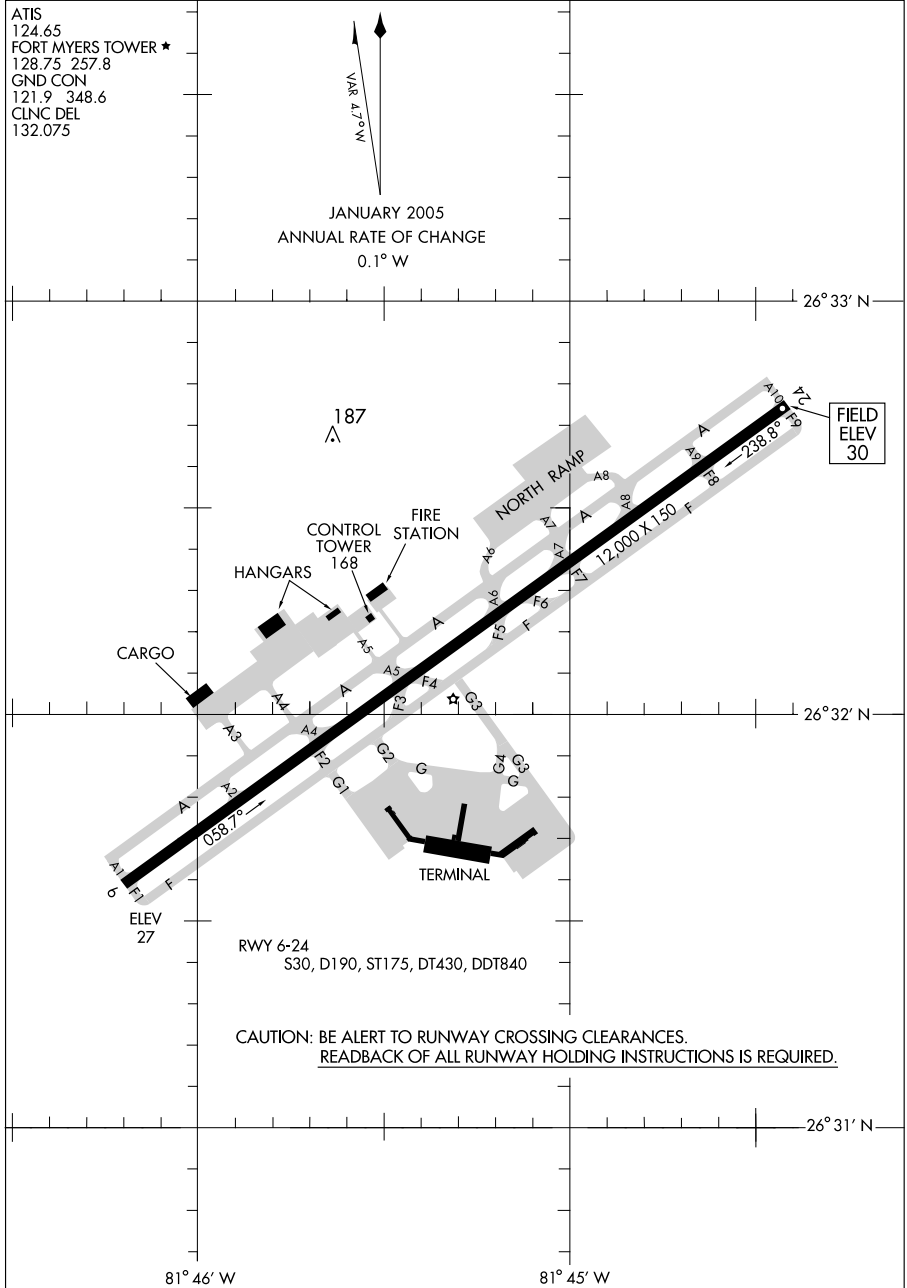
09239

FORT MYERS, FLORIDA  
FORT MYERS/PAGE FIELD (FMY)

09183

# AIRPORT DIAGRAM

FORT MYERS/SOUTHWEST FLORIDA INTL (R.S.W)  
AL-6757 (FAA)  
FORT MYERS, FLORIDA



# AIRPORT DIAGRAM

FORT MYERS, FLORIDA  
FORT MYERS/SOUTHWEST FLORIDA INTL (R.S.W)

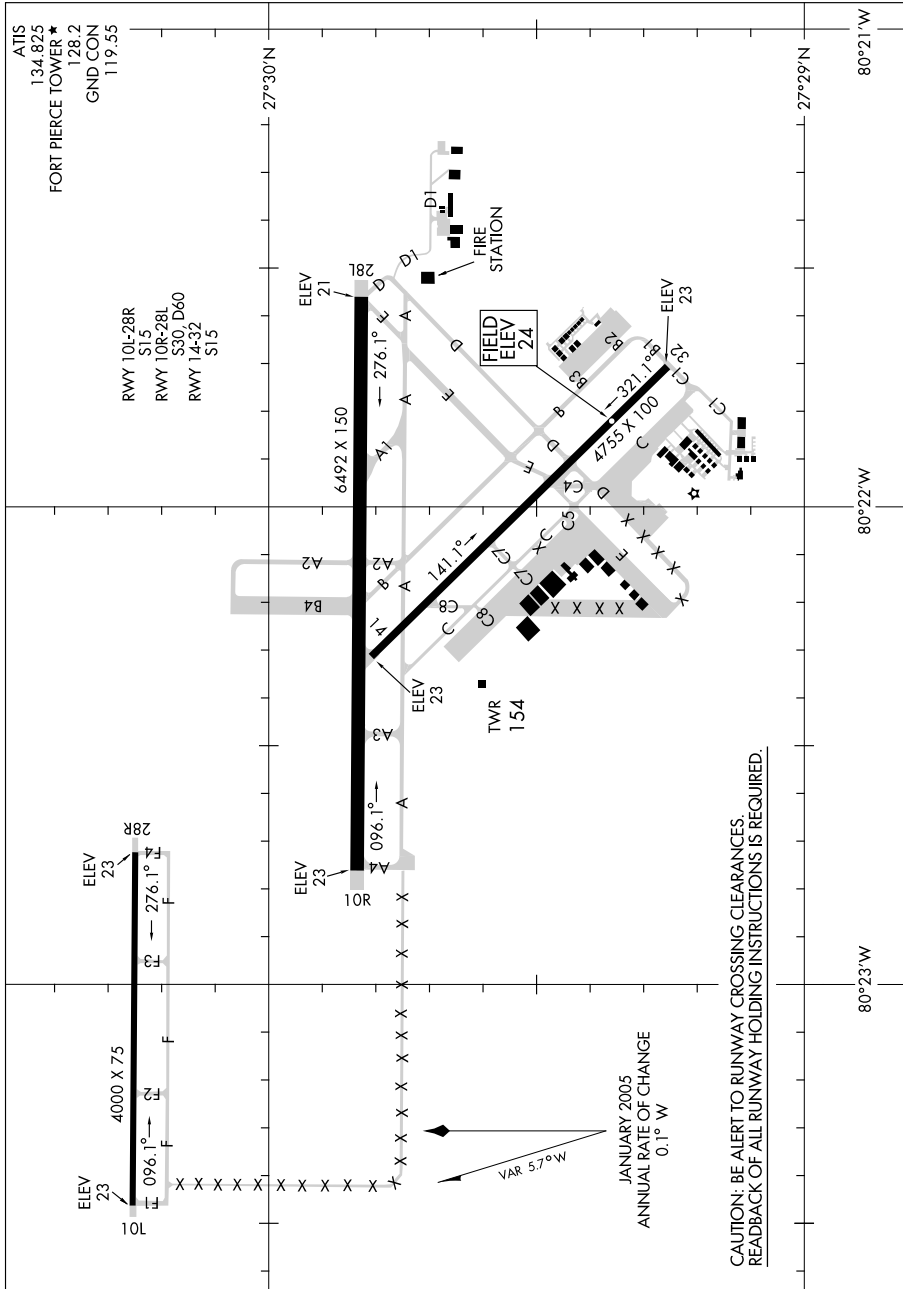
09183

10042

# AIRPORT DIAGRAM

AL-5343 (FAA)

FORT PIERCE/ST. LUCIE COUNTY INTL (FPR)  
FORT PIERCE, FLORIDA

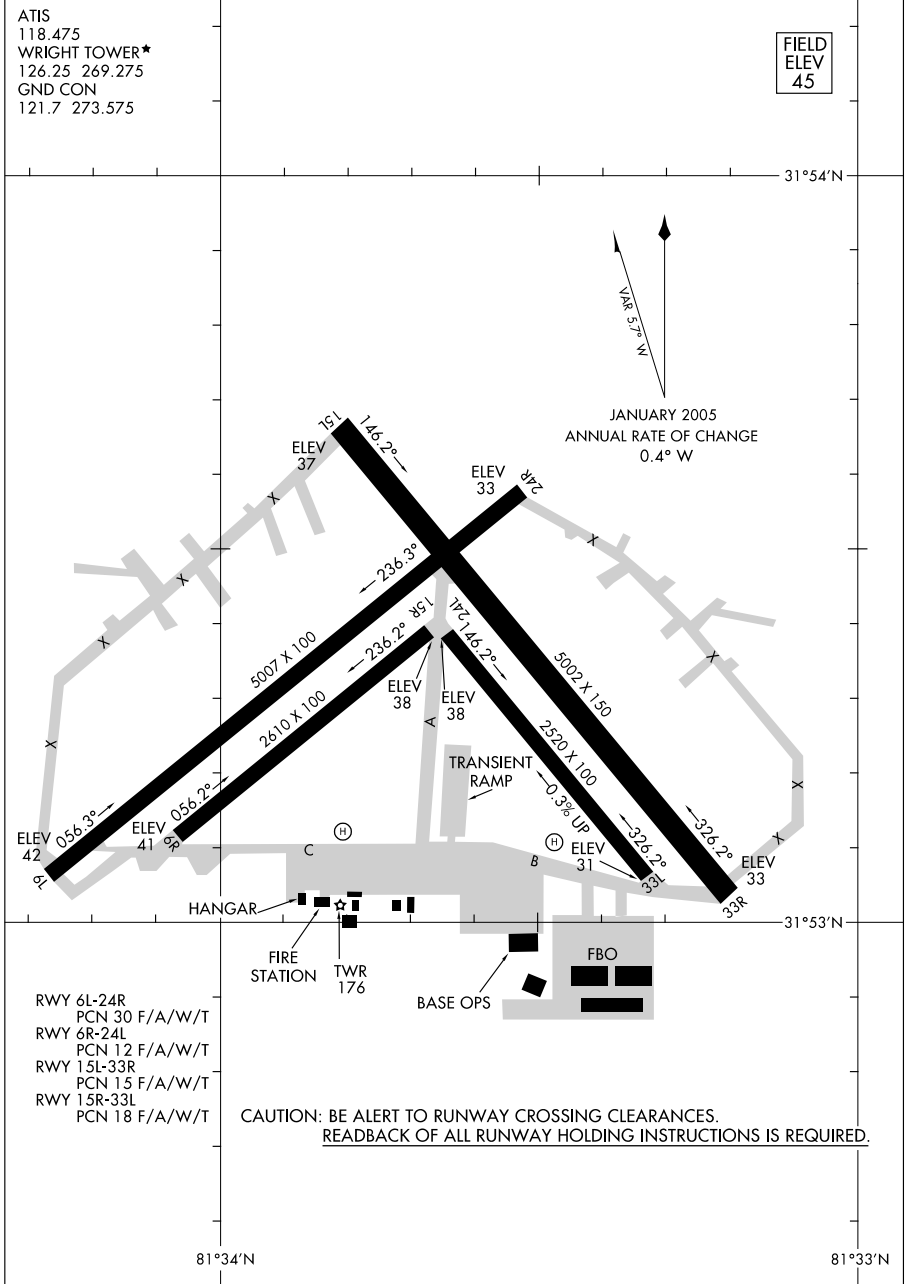


# AIRPORT DIAGRAM

FORT PIERCE, FLORIDA  
FORT PIERCE/ST. LUCIE COUNTY INTL (FPR)

10042

10098 FORT STEWART(HINESVILLE)/ WRIGHT AAF(FORT STEWART)/MIDCOAST RGNL(L,H,W)  
**AIRPORT DIAGRAM** AL-5170 (FAA) FORT STEWART(HINESVILLE), GEORGIA



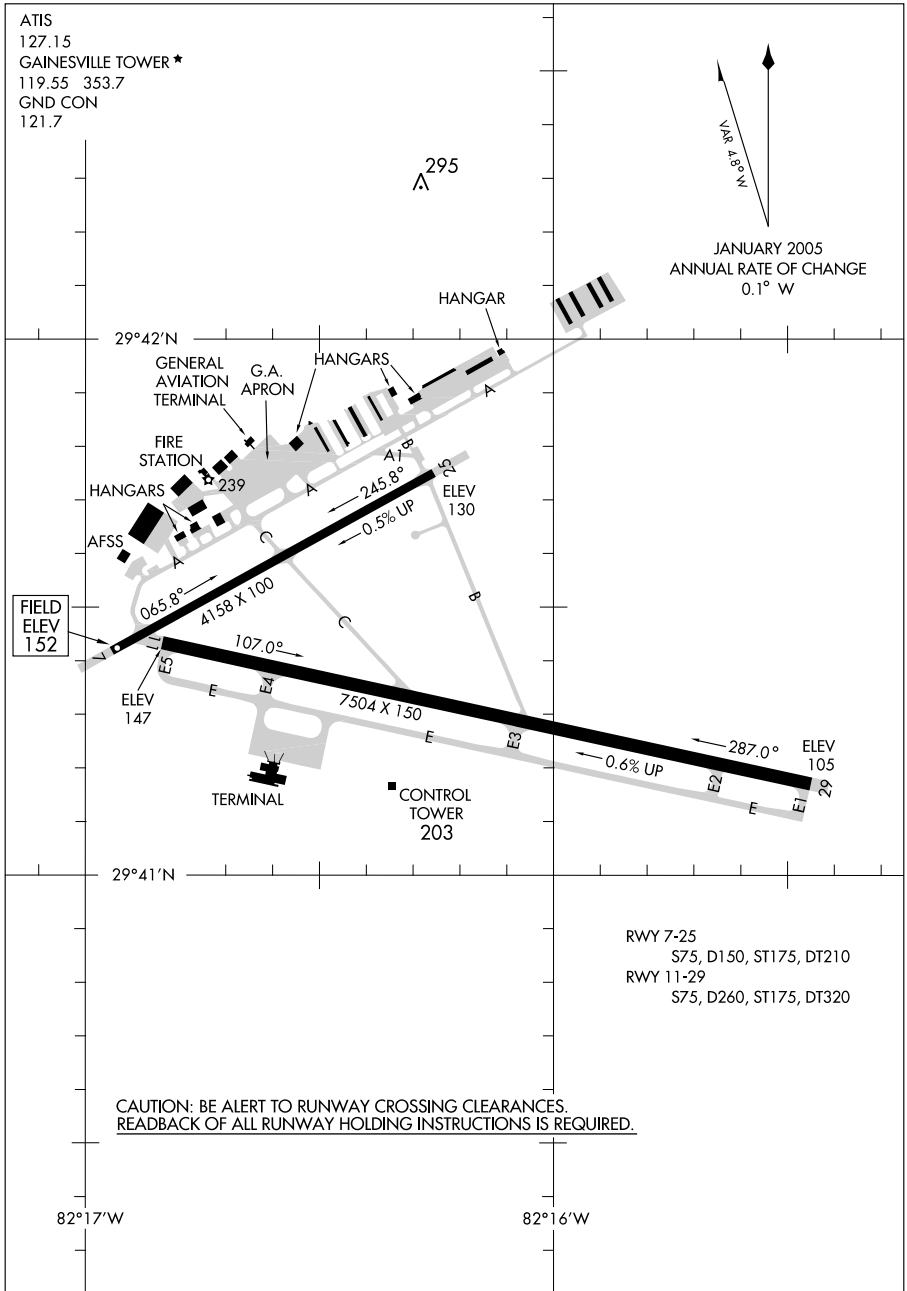
**AIRPORT DIAGRAM** FORT STEWART(HINESVILLE), GEORGIA  
 10098 FORT STEWART(HINESVILLE)/ WRIGHT AAF(FORT STEWART)/MIDCOAST RGNL(L,H,W)

10042

AIRPORT DIAGRAM

AL-973 (FAA)

GAINESVILLE RGNL (GNTV)  
GAINESVILLE, FLORIDA



AIRPORT DIAGRAM

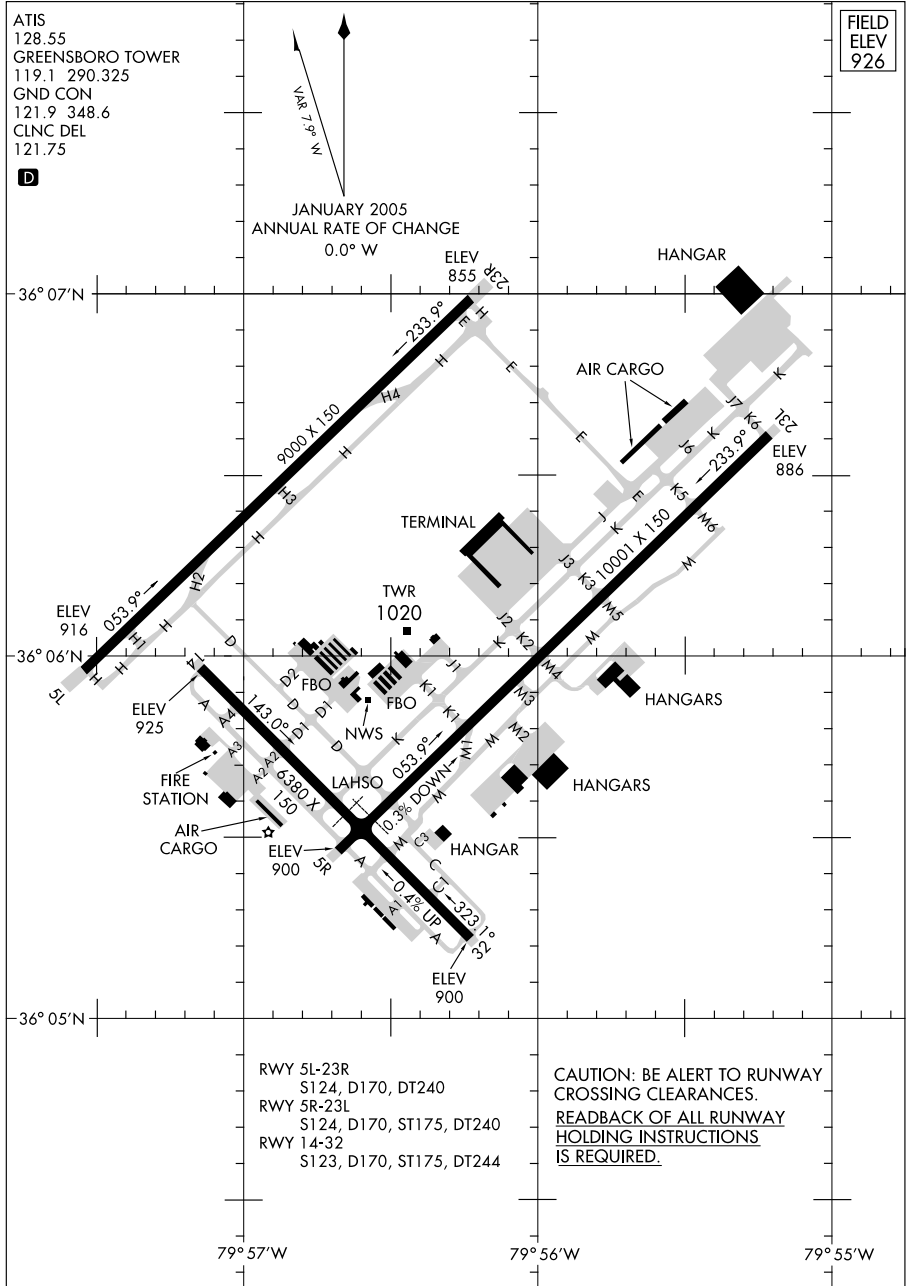
10042

GAINESVILLE, FLORIDA  
GAINESVILLE RGNL (GNTV)

10042

# AIRPORT DIAGRAM

GREENSBORO/PIEDMONT TRIAD INTL (GSO)  
GREENSBORO, NORTH CAROLINA



# AIRPORT DIAGRAM

10042

GREENSBORO, NORTH CAROLINA  
GREENSBORO/PIEDMONT TRIAD INTL (GSO)

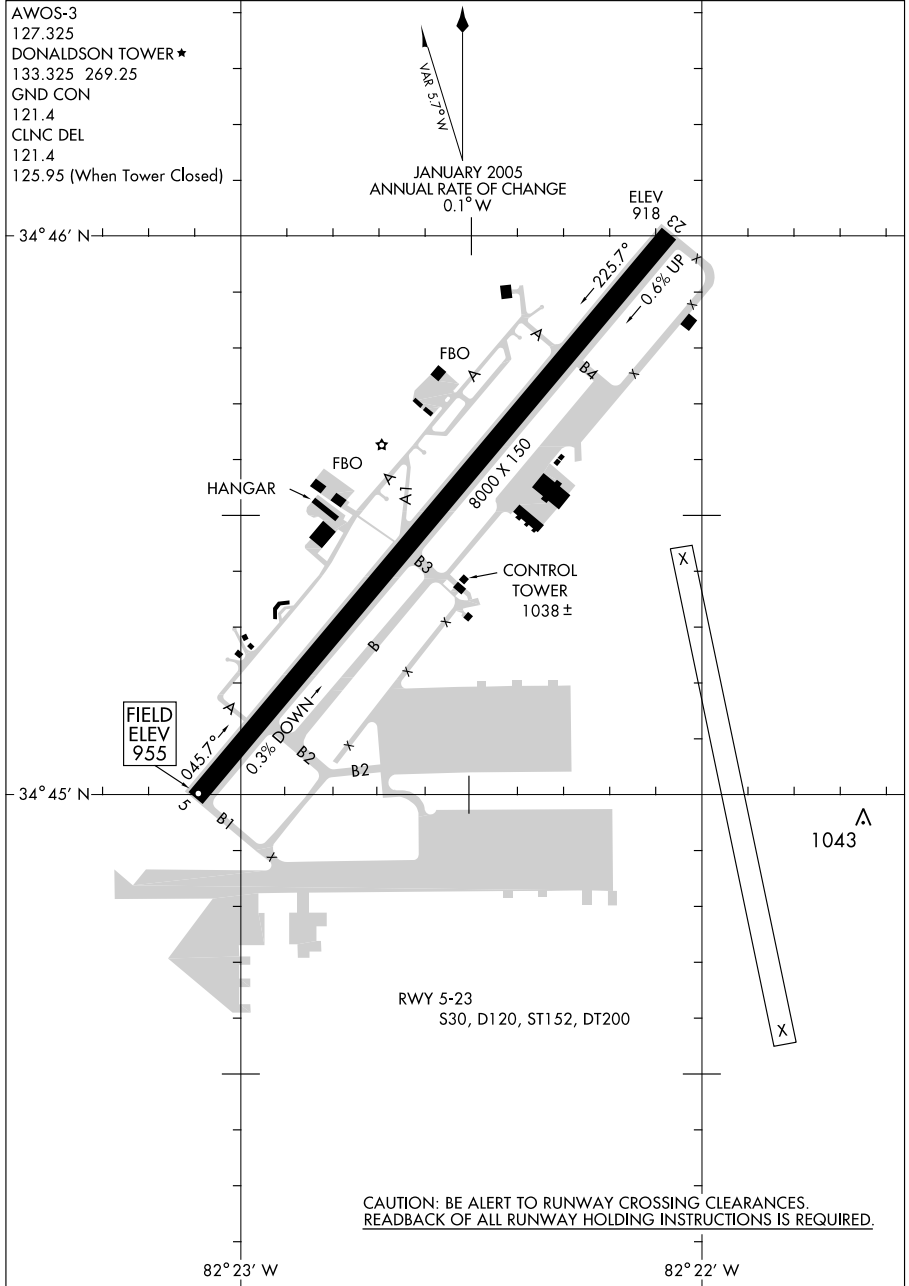




09071

# AIRPORT DIAGRAM

GREENVILLE/ DONALDSON CENTER (GYH)  
GREENVILLE, SOUTH CAROLINA



# AIRPORT DIAGRAM

09071

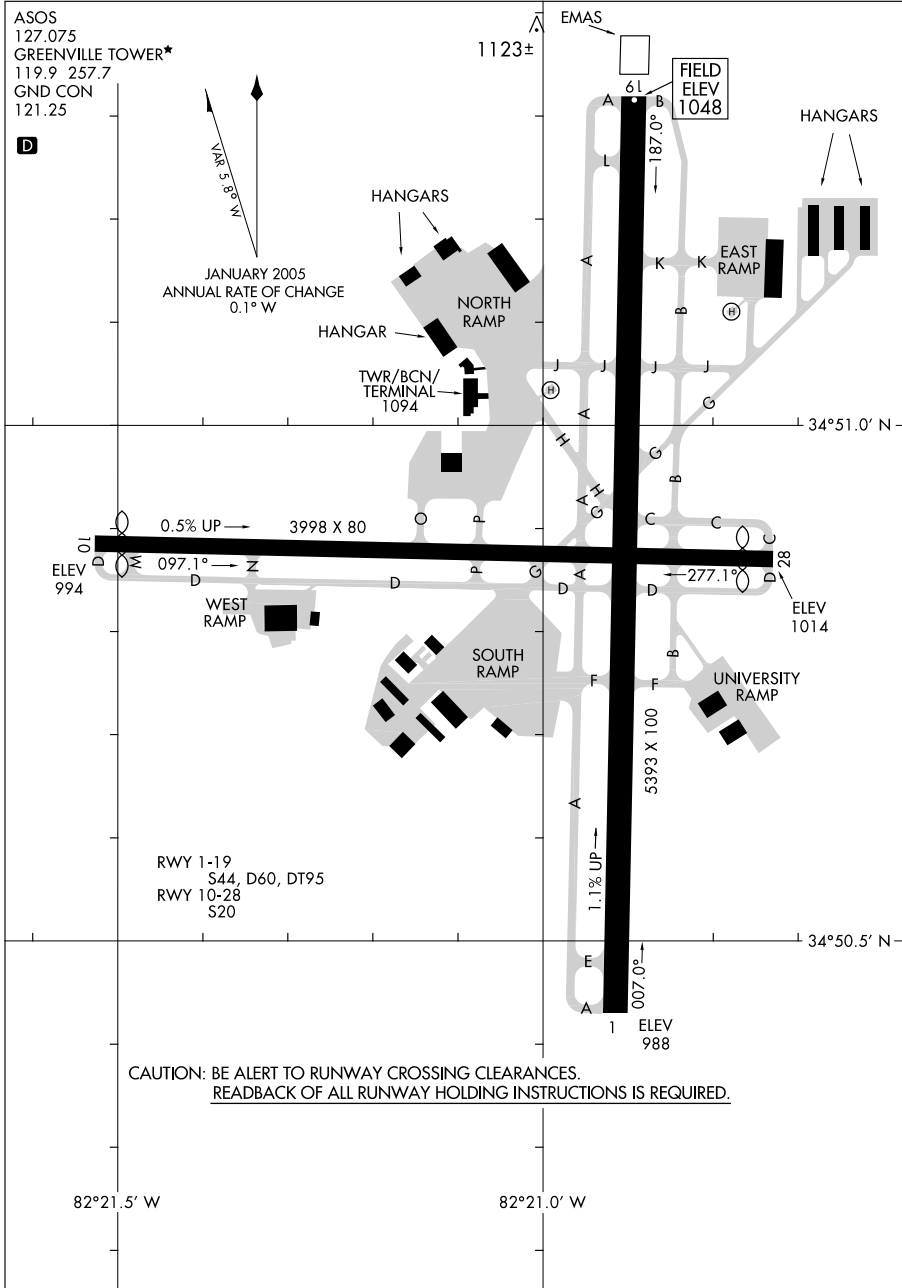
GREENVILLE, SOUTH CAROLINA  
GREENVILLE/ DONALDSON CENTER (GYH)

10042

AIRPORT DIAGRAM

AL-180 (FAA)

GREENVILLE DOWNTOWN (GMU)  
GREENVILLE, SOUTH CAROLINA



AIRPORT DIAGRAM

10042

GREENVILLE, SOUTH CAROLINA  
GREENVILLE DOWNTOWN (GMU)

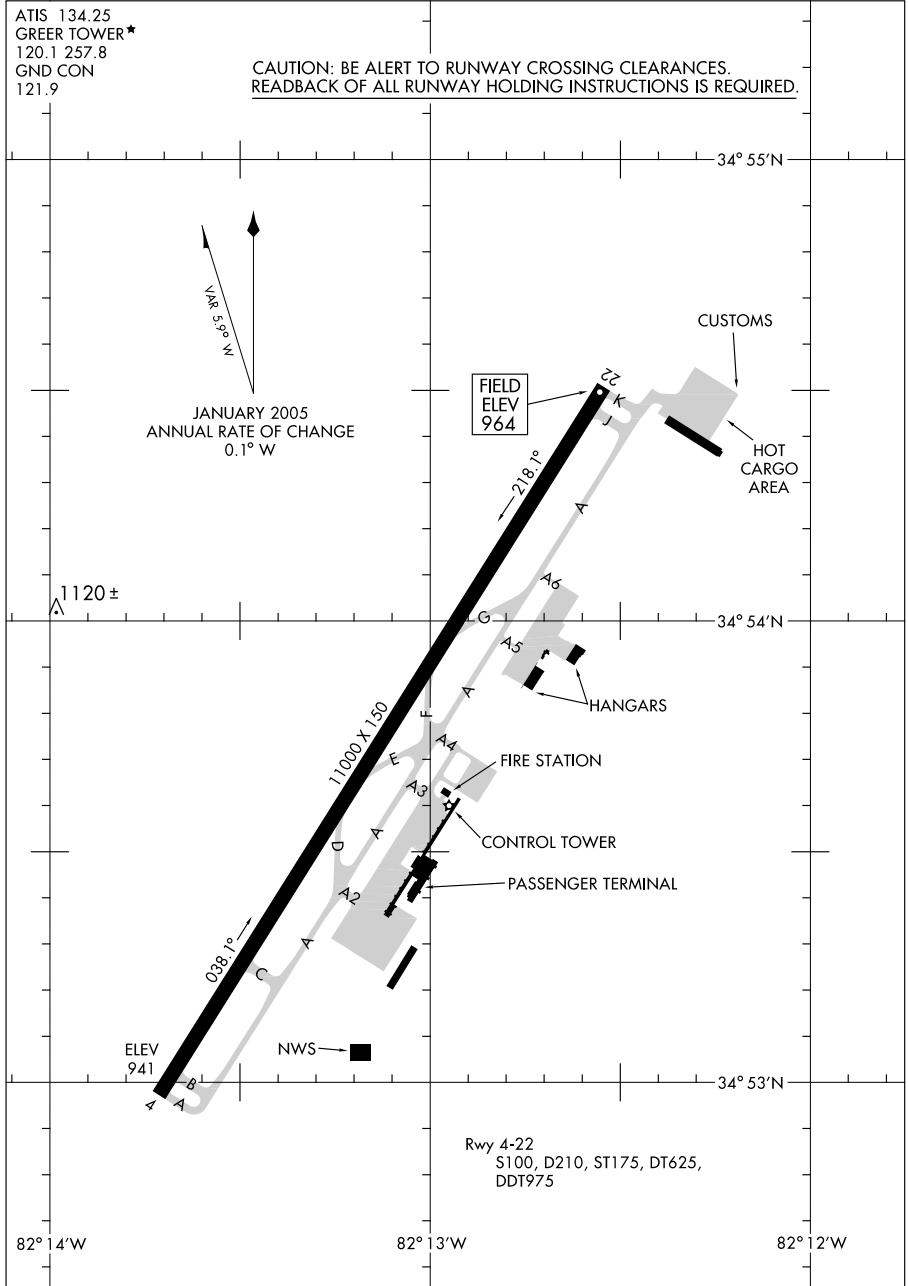
07298

# AIRPORT DIAGRAM

GREER/ GREENVILLE-SPARTANBURG INTL-ROGER MILLIKEN (GSP)  
AL-5124 (FAA)  
GREER, SOUTH CAROLINA

ATIS 134.25  
GREER TOWER \*  
120.1 257.8  
GND CON  
121.9

CAUTION: BE ALERT TO RUNWAY CROSSING CLEARANCES.  
READBACK OF ALL RUNWAY HOLDING INSTRUCTIONS IS REQUIRED.



Rwy 4-22  
S100, D210, ST175, DT625,  
DDT975

# AIRPORT DIAGRAM

GREER, SOUTH CAROLINA  
GREER/ GREENVILLE-SPARTANBURG INTL-ROGER MILLIKEN (GSP)

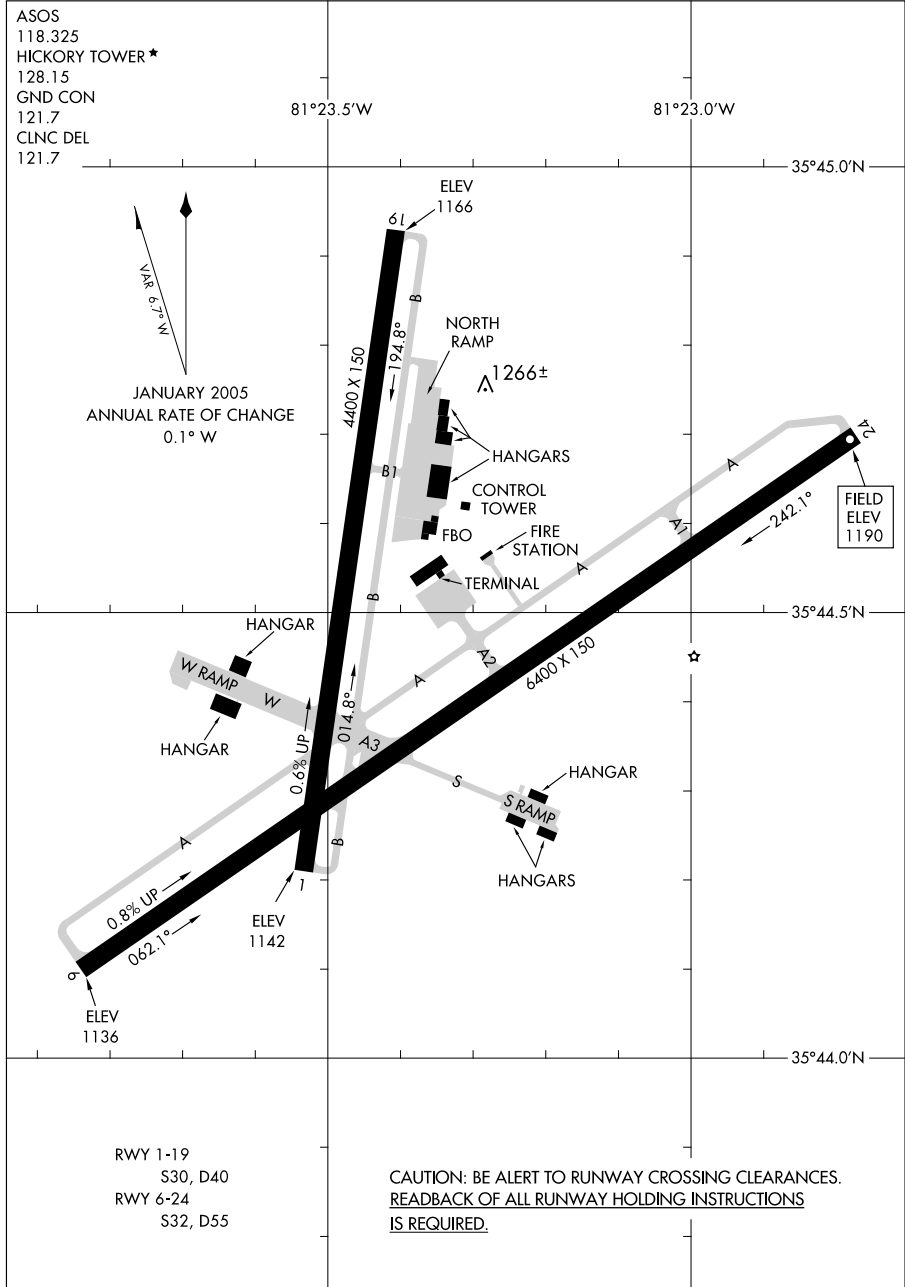
07298

09239

AIRPORT DIAGRAM

AL-706 (FAA)

HICKORY RGNL (HKY)  
HICKORY, NORTH CAROLINA



AIRPORT DIAGRAM  
09239

HICKORY, NORTH CAROLINA  
HICKORY RGNL (HKY)

09239

# AIRPORT DIAGRAM

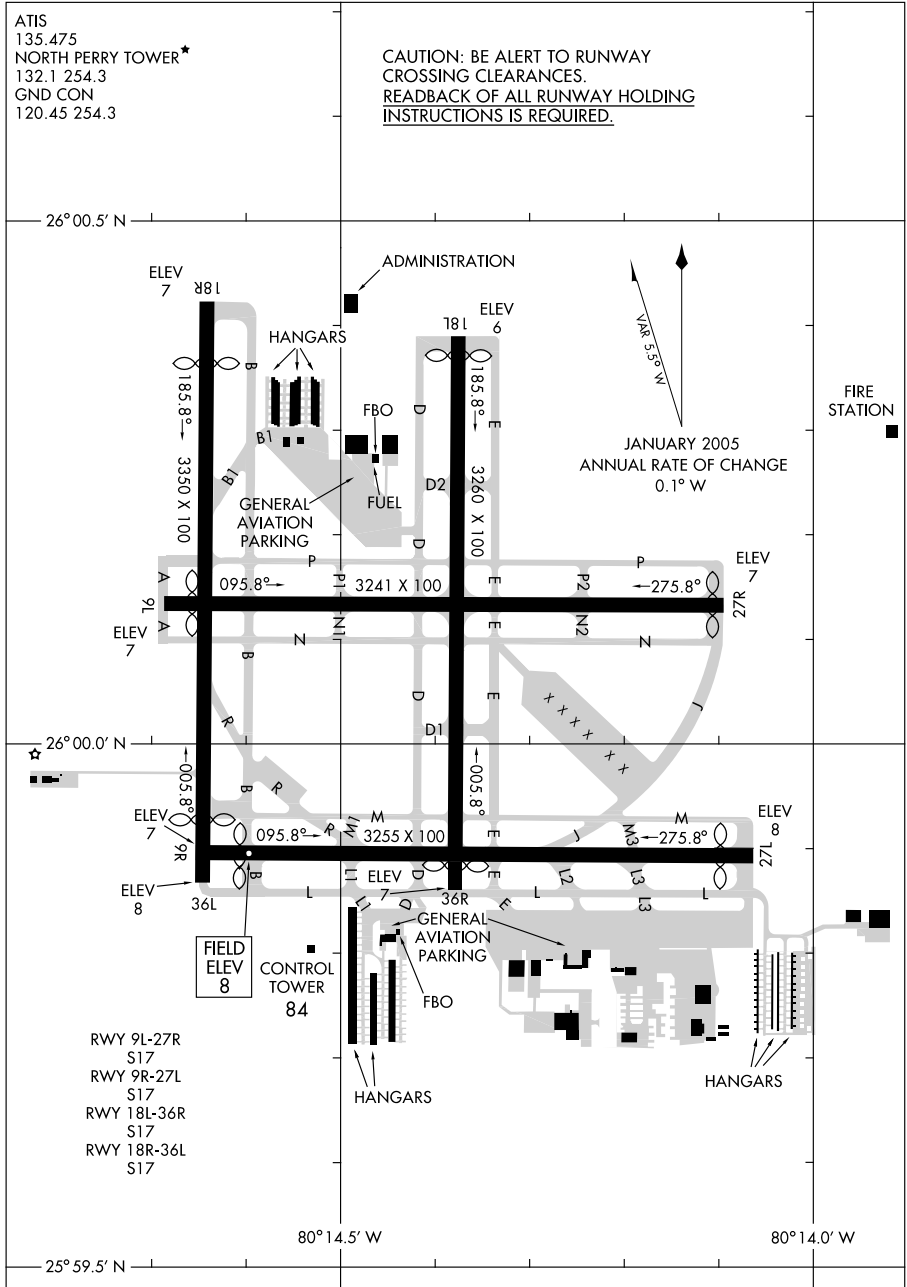
AL-5606 (FAA)

HOLLYWOOD /NORTH PERRY (HWO)

HOLLYWOOD, FLORIDA

ATIS  
 135.475  
 NORTH PERRY TOWER\*  
 132.1 254.3  
 GND CON  
 120.45 254.3

CAUTION: BE ALERT TO RUNWAY  
 CROSSING CLEARANCES.  
READBCK OF ALL RUNWAY HOLDING  
INSTRUCTIONS IS REQUIRED.



# AIRPORT DIAGRAM

09239

HOLLYWOOD, FLORIDA  
HOLLYWOOD /NORTH PERRY (HWO)

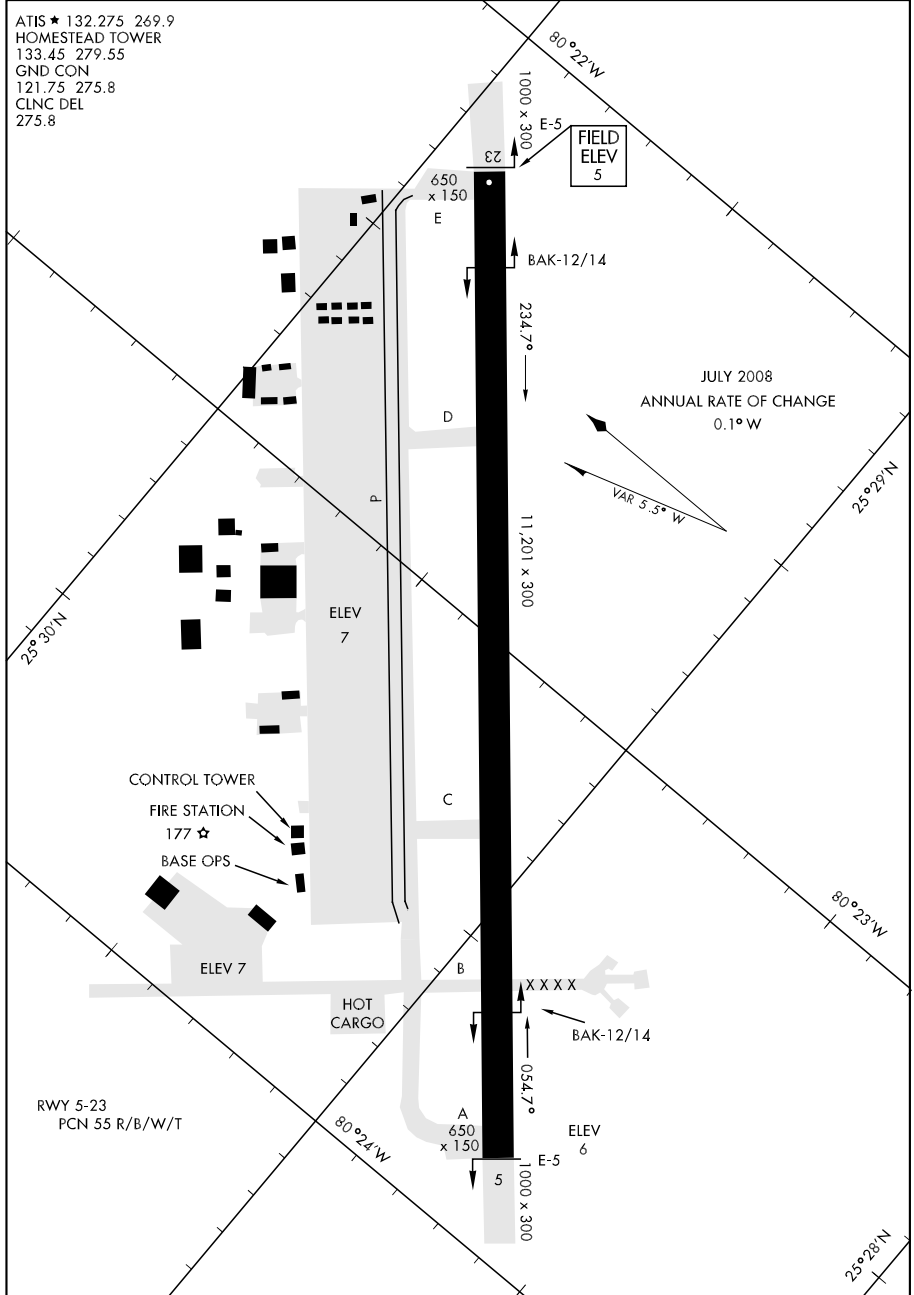
08241

AIRPORT DIAGRAM

HOMESTEAD ARB (KHST)

HOMESTEAD, FLORIDA

AFD-494 [USAF]



AIRPORT DIAGRAM

HOMESTEAD, FLORIDA

HOMESTEAD ARB (KHST)

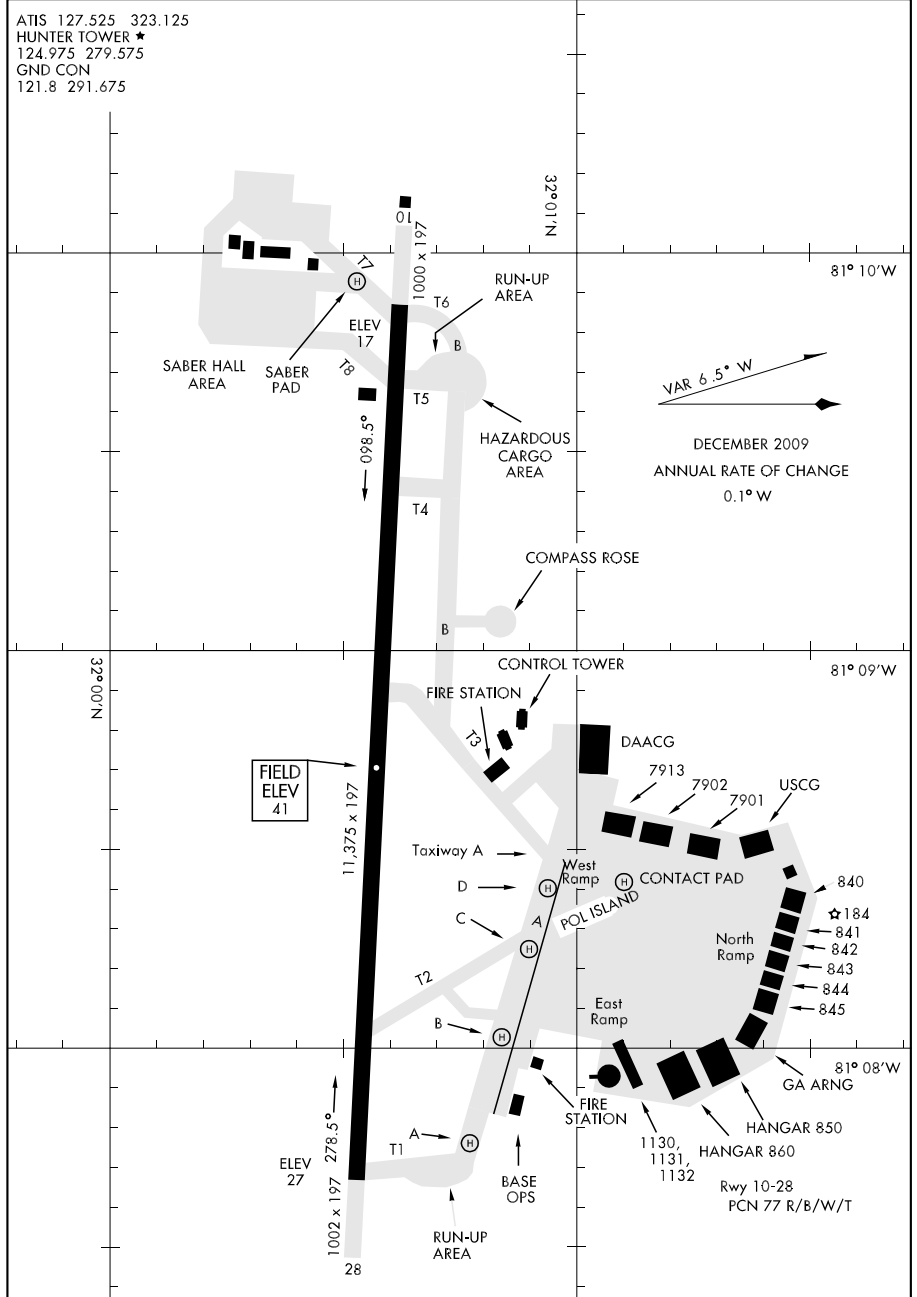
09351

HUNTER AAF (KSVN)

# AIRPORT DIAGRAM

AFD-381 [USA]

SAVANNAH, GEORGIA



# AIRPORT DIAGRAM

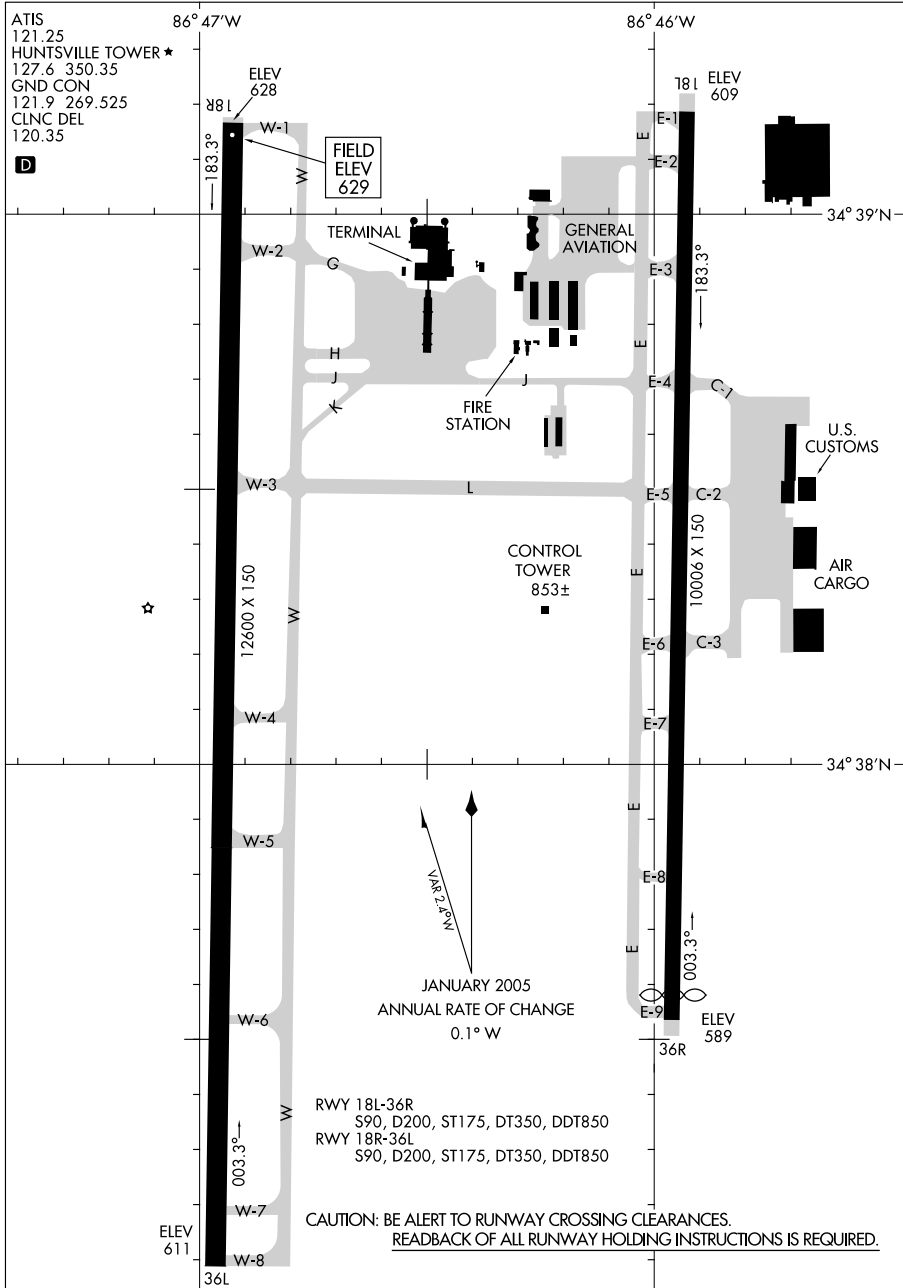
SAVANNAH, GEORGIA  
HUNTER AAF (KSVN)



09351

# AIRPORT DIAGRAM

HUNTSVILLE INTL-CARL T. JONES FIELD (HSV)  
AL-5488 (FAA)  
HUNTSVILLE, ALABAMA



# AIRPORT DIAGRAM

09351

HUNTSVILLE, ALABAMA  
HUNTSVILLE INTL-CARL T. JONES FIELD (HSV)

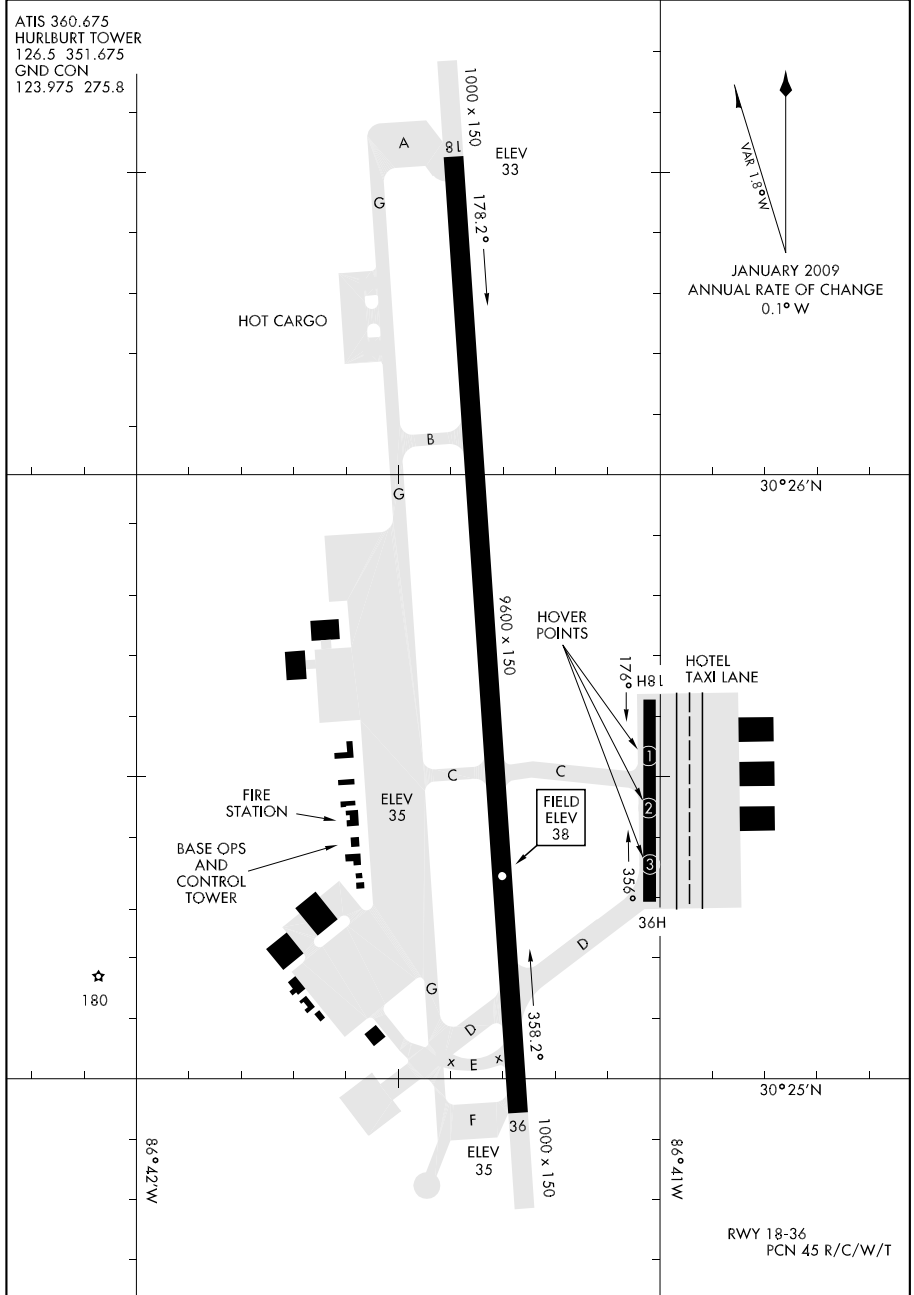
09015

AIRPORT DIAGRAM

AFD-734 [USAF]

HURLBURT FLD (KHRT)

MARY ESTHER, FLORIDA



AIRPORT DIAGRAM

MARY ESTHER, FLORIDA  
HURLBURT FLD (KHRT)

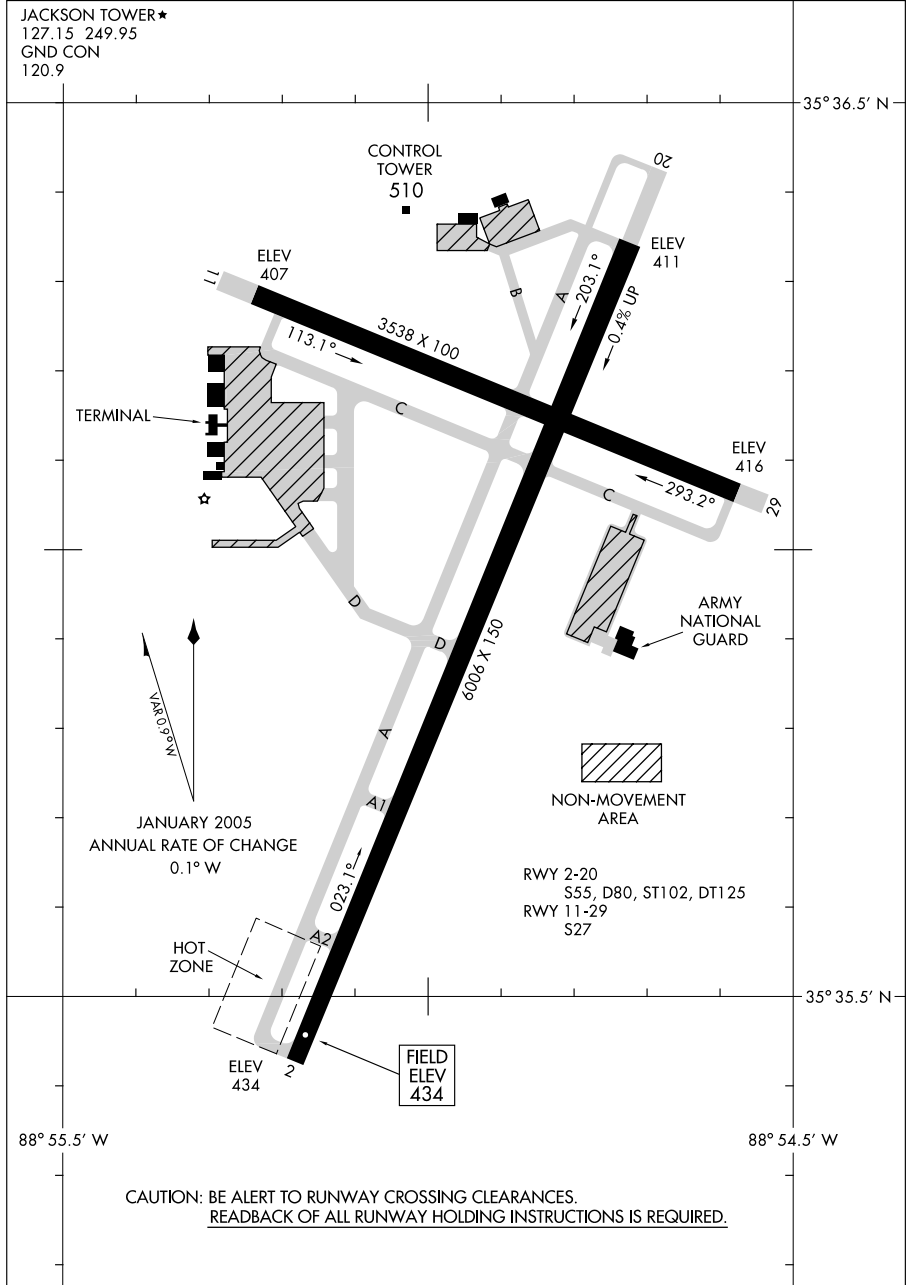
08325

AIRPORT DIAGRAM

JACKSON/McKELLAR-SIPES RGNL (MKL)

AL-5062 (FAA)

JACKSON, TENNESSEE



AIRPORT DIAGRAM

08325

JACKSON, TENNESSEE  
JACKSON/McKELLAR-SIPES RGNL (MKL)

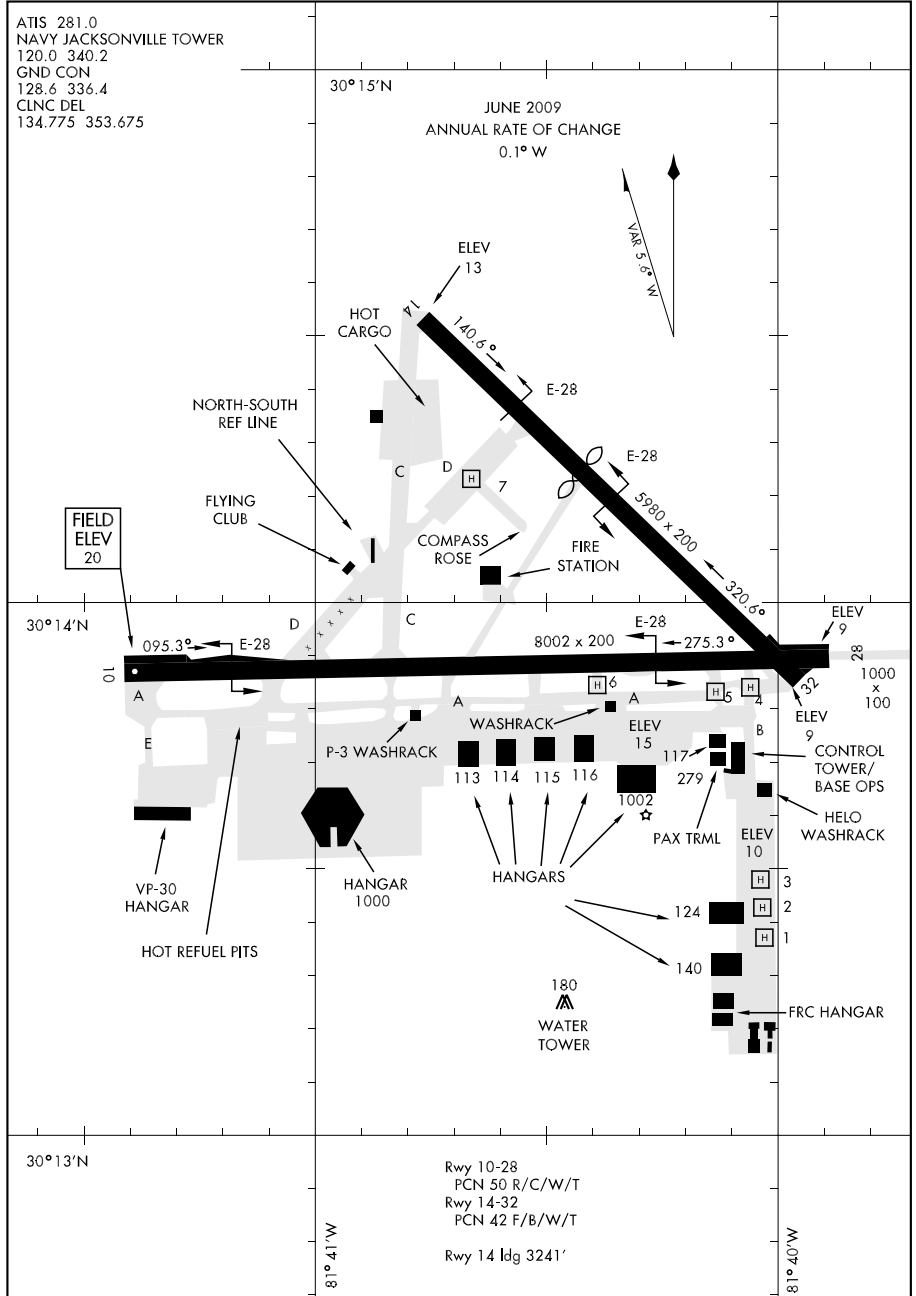
09155

AIRPORT DIAGRAM

AFD-209 [USN]

JACKSONVILLE NAS (KNIP)

JACKSONVILLE, FLORIDA



AIRPORT DIAGRAM

JACKSONVILLE, FLORIDA  
JACKSONVILLE NAS (KNIP)

08157

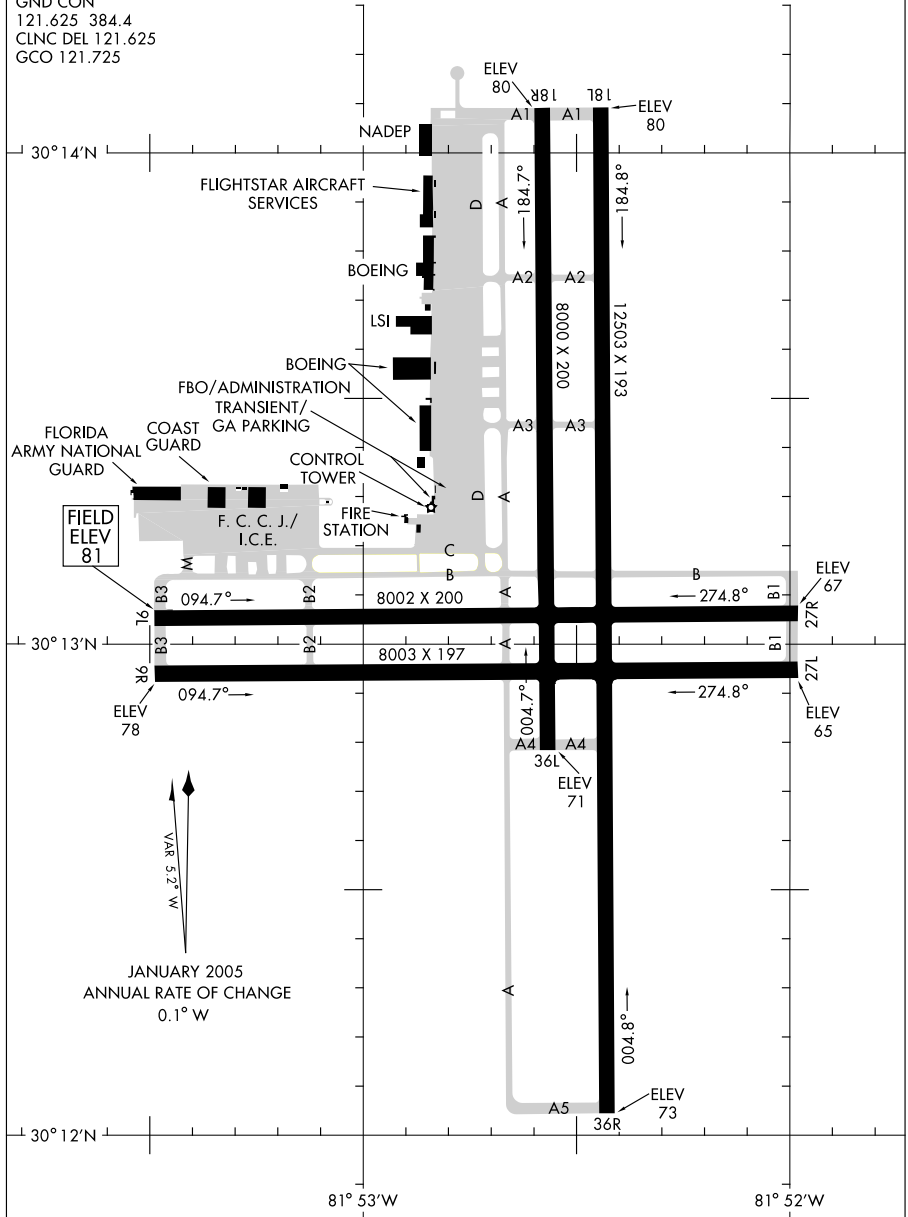
# AIRPORT DIAGRAM

JACKSONVILLE/ CECIL FIELD (VQQ)  
JACKSONVILLE, FLORIDA

AL-998 (FAA)

ATIS 125.275  
CECIL TOWER ★  
126.1 387.025  
GND CON  
121.625 384.4  
CLNC DEL 121.625  
GCO 121.725

CAUTION: BE ALERT TO RUNWAY CROSSING CLEARANCES.  
READEBACK OF ALL RUNWAY HOLDING INSTRUCTIONS IS REQUIRED.



# AIRPORT DIAGRAM

08157

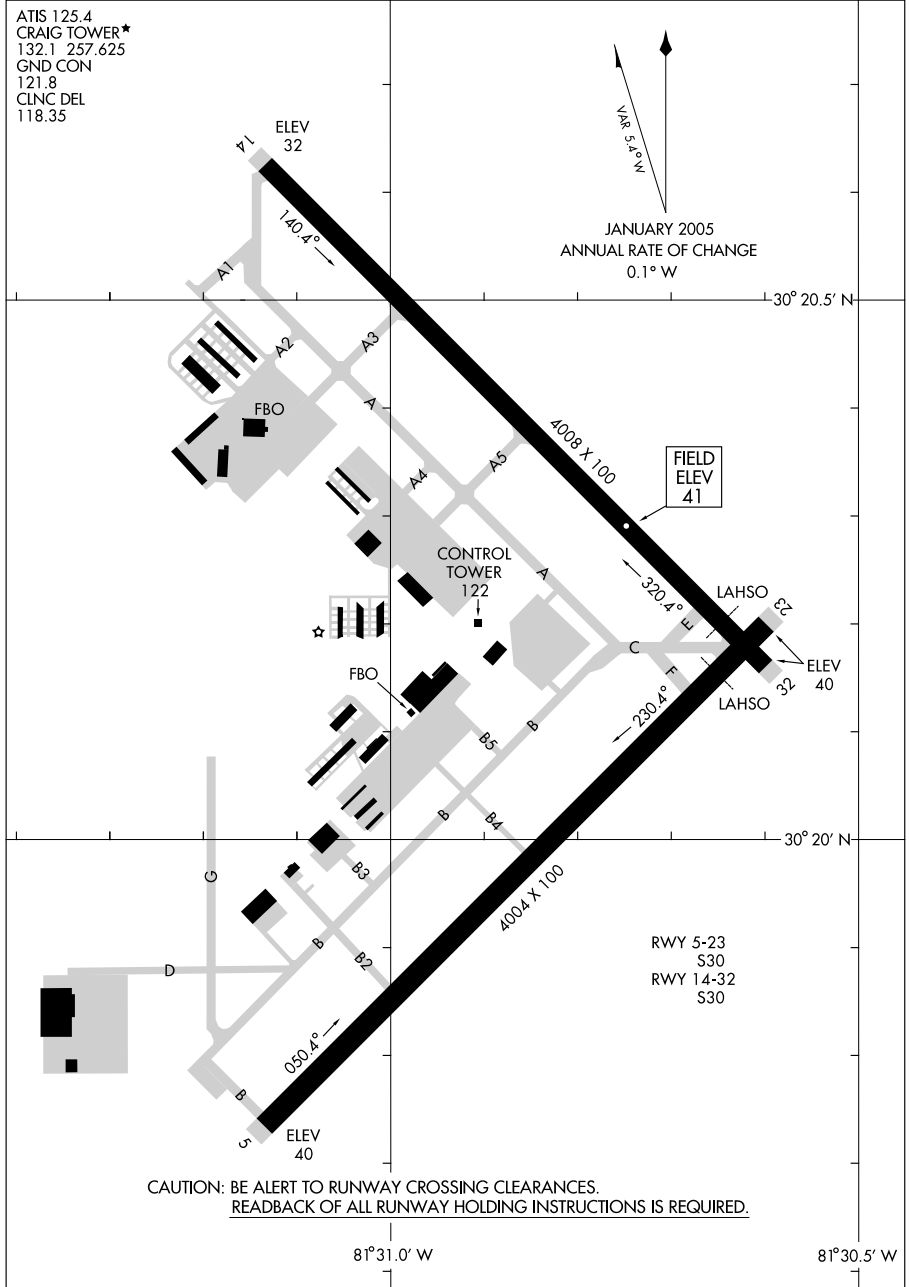
JACKSONVILLE, FLORIDA  
JACKSONVILLE/ CECIL FIELD (VQQ)

07354

# AIRPORT DIAGRAM

AL-208 (FAA)

JACKSONVILLE/CRAIG MUNI (CRG)  
JACKSONVILLE, FLORIDA



# AIRPORT DIAGRAM

07354

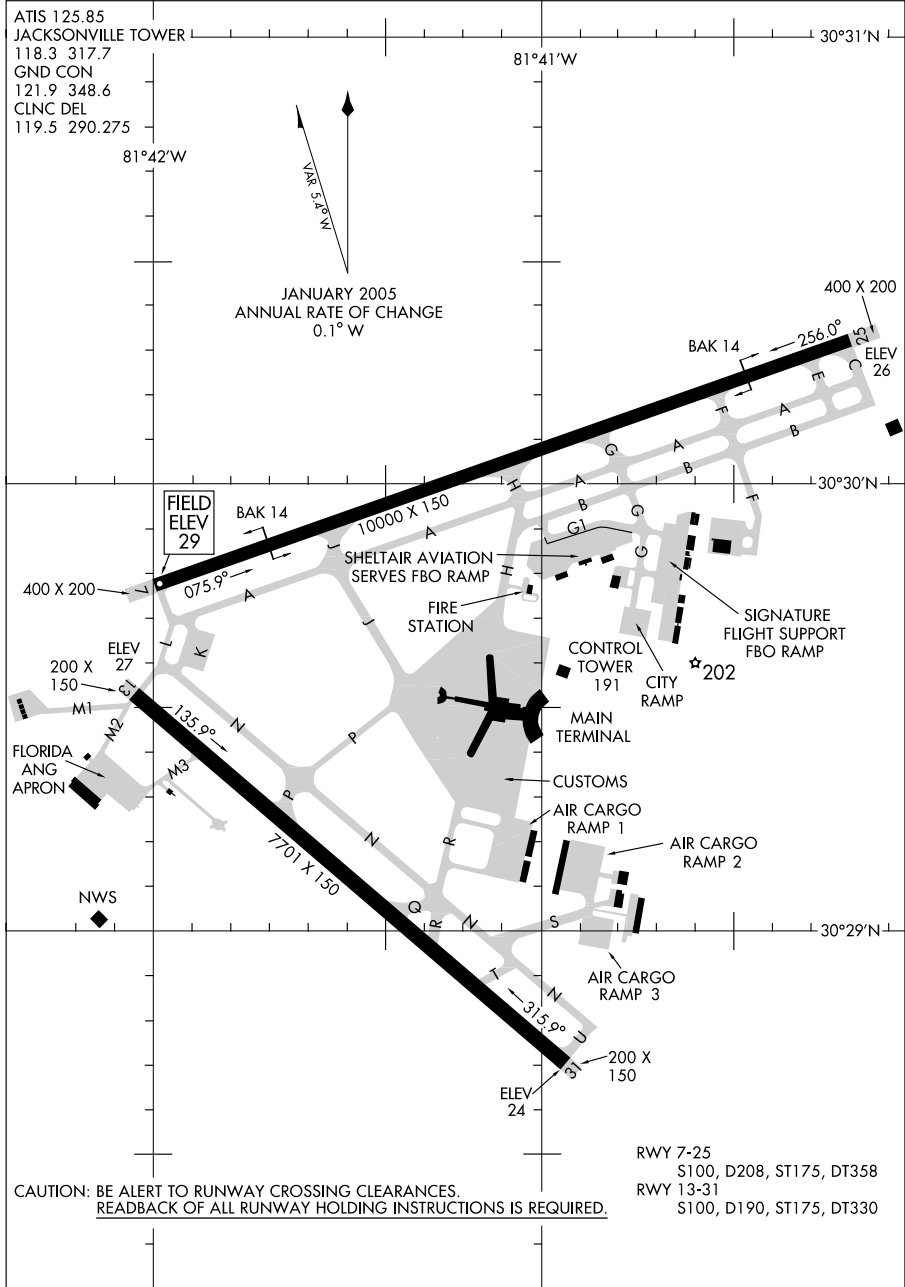
JACKSONVILLE, FLORIDA  
JACKSONVILLE/CRAIG MUNI (CRG)

08269

AIRPORT DIAGRAM

AL-5570 (FAA)

JACKSONVILLE INTL (JAX)  
JACKSONVILLE, FLORIDA



AIRPORT DIAGRAM

08269

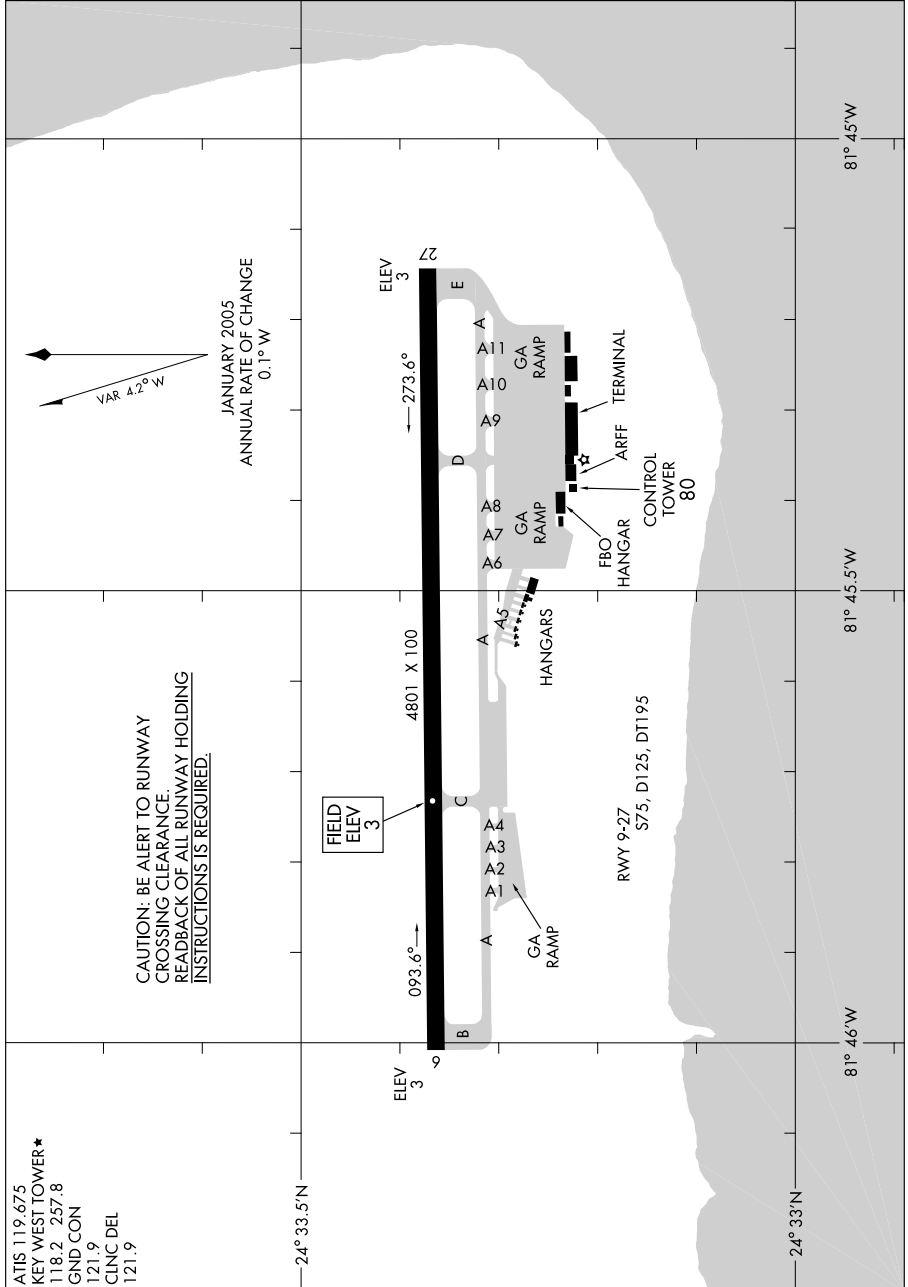
JACKSONVILLE, FLORIDA  
JACKSONVILLE INTL (JAX)

06215

AIRPORT DIAGRAM

AL-606 (FAA)

KEY WEST INTL (EYW)  
KEY WEST, FLORIDA



ATIS 119.675  
 KEY WEST TOWER ★  
 118.2 257.8  
 GND CON  
 121.9  
 CLNC DEL  
 121.9

CAUTION: BE ALERT TO RUNWAY  
 CROSSING CLEARANCE  
 READBACK OF ALL RUNWAY HOLDING  
 INSTRUCTIONS IS REQUIRED.

AIRPORT DIAGRAM

06215

KEY WEST, FLORIDA  
KEY WEST INTL (EYW)



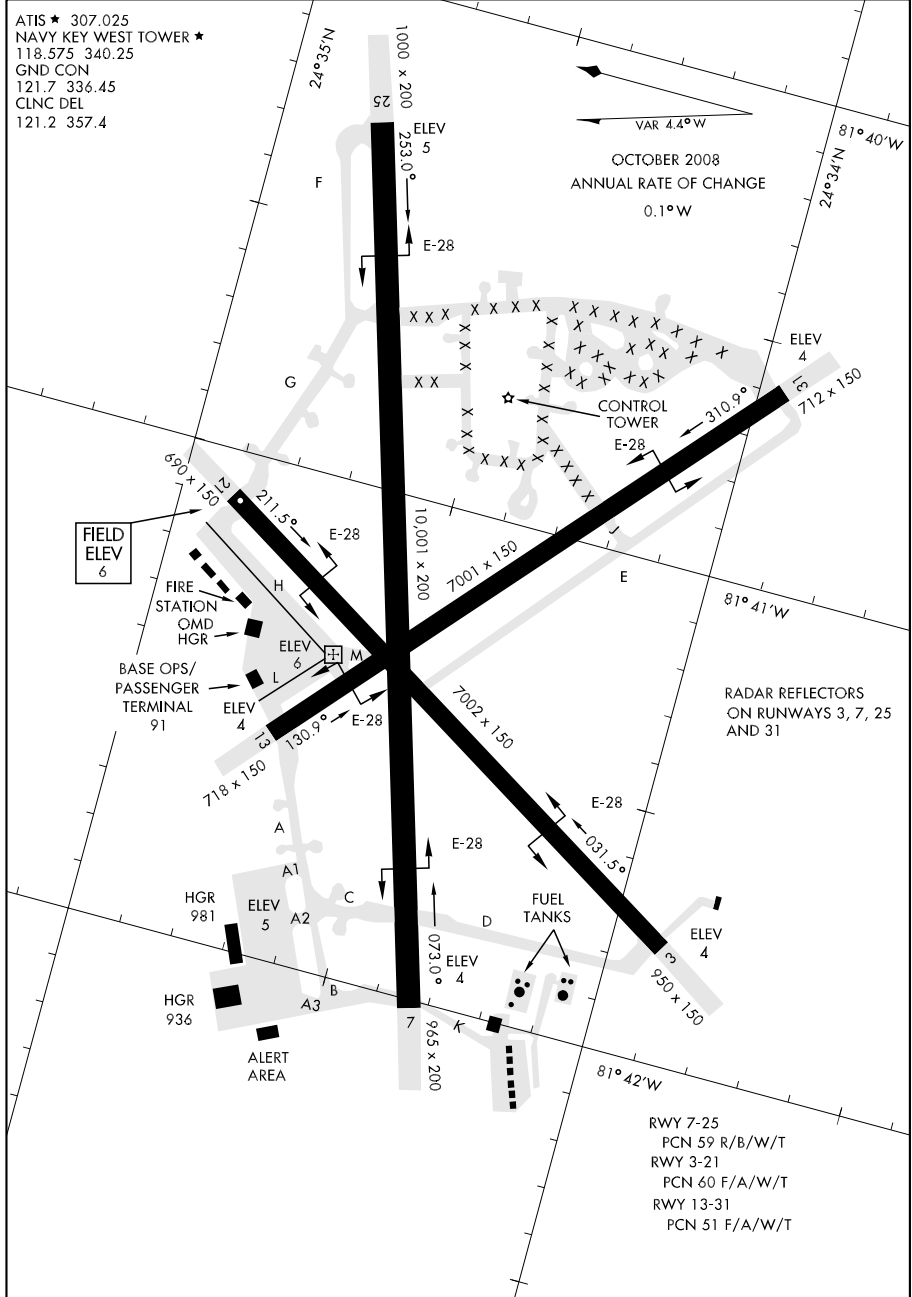
09015

KEY WEST NAS (BOCA CHICA FLD) (KNQX)

# AIRPORT DIAGRAM

AFD-214 [USN]

KEY WEST, FLORIDA



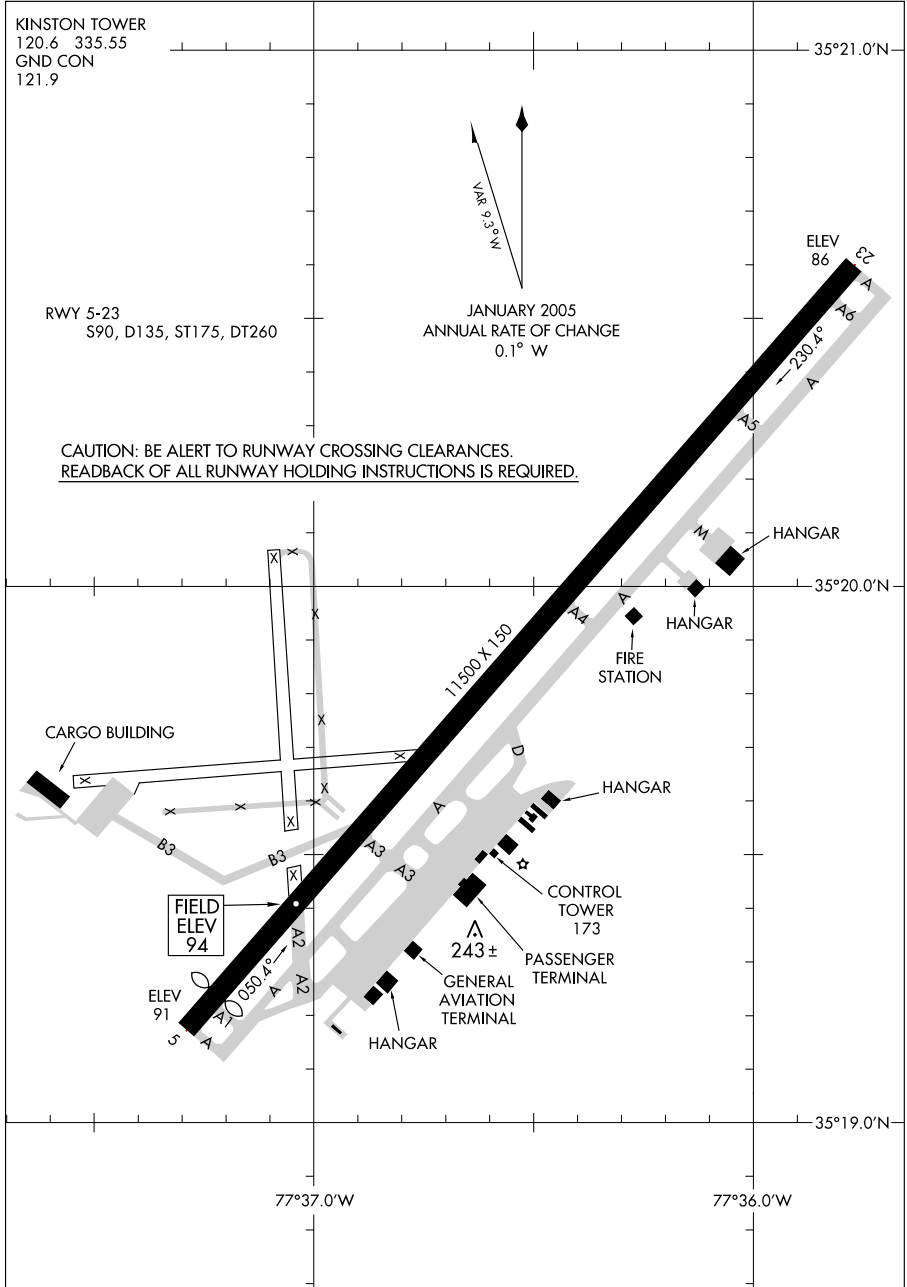
# AIRPORT DIAGRAM

KEY WEST, FLORIDA  
KEY WEST NAS (BOCA CHICA FLD) (KNQX)

07298

# AIRPORT DIAGRAM

KINSTON RGNL JETPORT AT STALLINGS FIELD (ISO)  
AL-5038 (FAA)  
KINSTON, NORTH CAROLINA



# AIRPORT DIAGRAM

KINSTON, NORTH CAROLINA  
KINSTON RGNL JETPORT AT STALLINGS FIELD (ISO)

07298

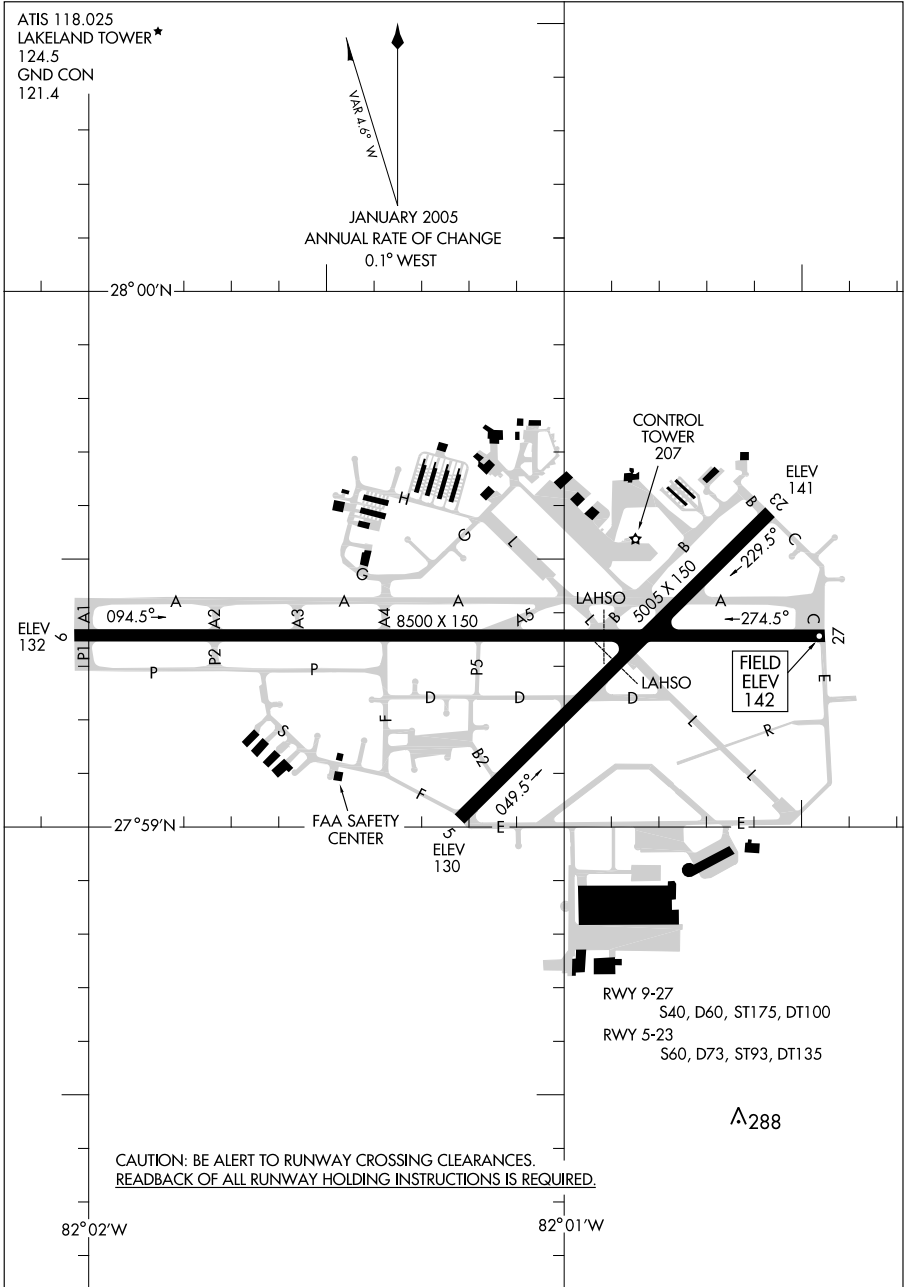


07354

# AIRPORT DIAGRAM

AL-939 (FAA)

LAKELAND LINDER RGNL (LAL)  
LAKELAND, FLORIDA



# AIRPORT DIAGRAM

07354

LAKELAND, FLORIDA  
LAKELAND LINDER RGNL (LAL)

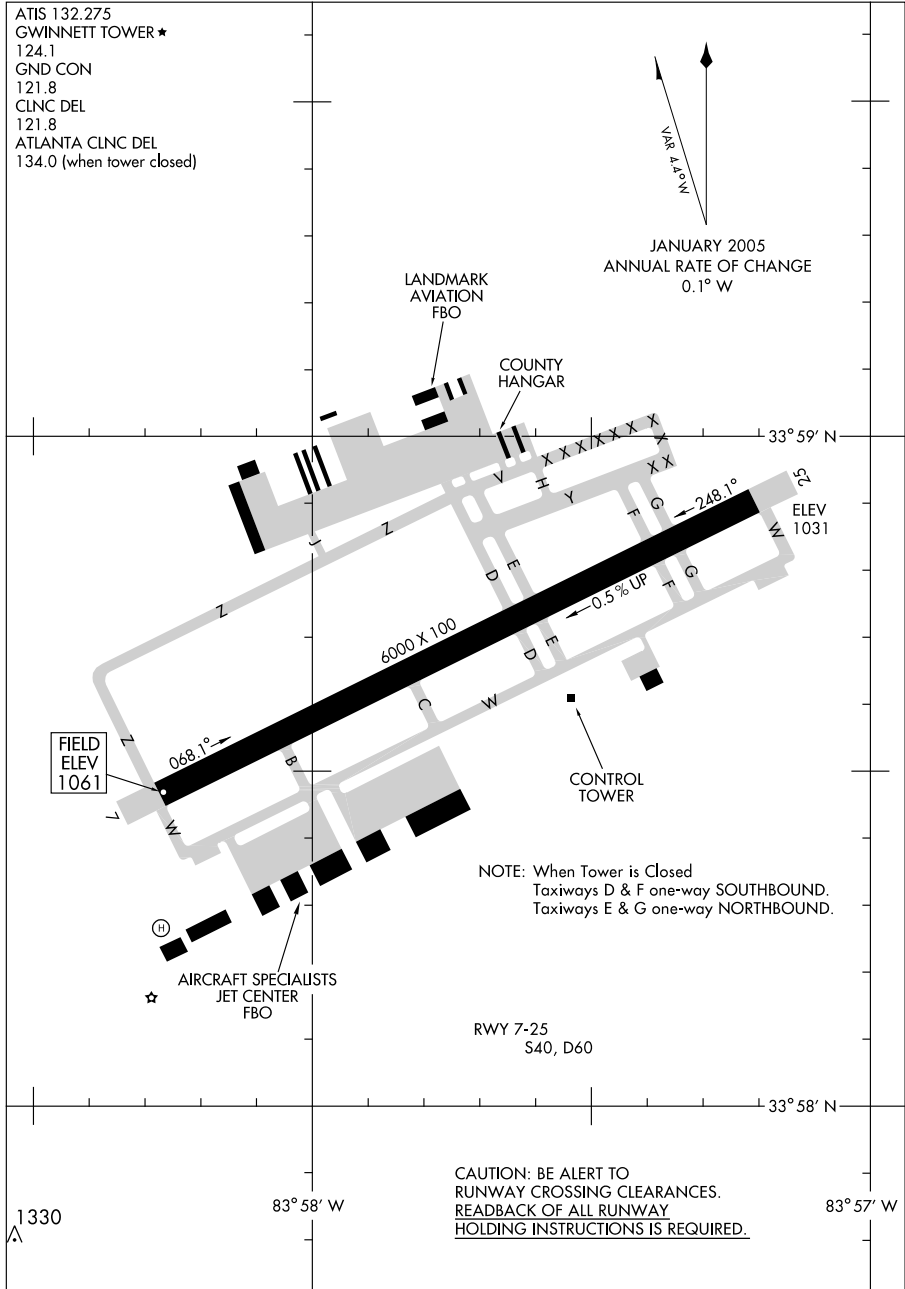
07130

# AIRPORT DIAGRAM

LAWRENCEVILLE/GWINNETT COUNTY-BRISCOE FIELD (LZU)

AL-5385 (FAA)

LAWRENCEVILLE, GEORGIA



# AIRPORT DIAGRAM

07130

LAWRENCEVILLE, GEORGIA  
LAWRENCEVILLE/GWINNETT COUNTY-BRISCOE FIELD (LZU)

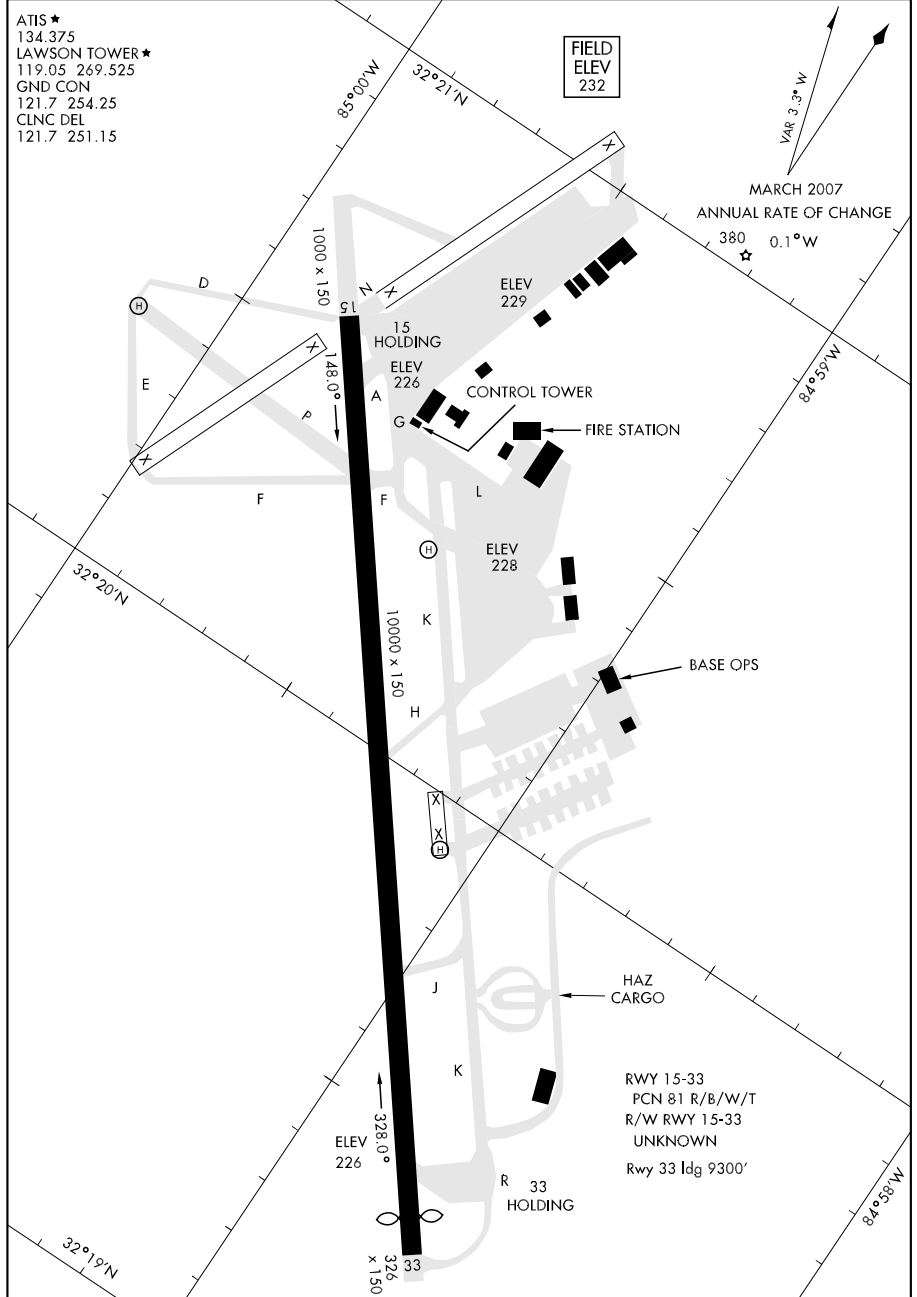
07074

# AIRPORT DIAGRAM

AFD-146 [USA]

LAWSON AAF (KLSF)

FT. BENNING (COLUMBUS), GEORGIA



ATIS ★  
 134.375  
 LAWSON TOWER ★  
 119.05 269.525  
 GND CON  
 121.7 254.25  
 CLNC DEL  
 121.7 251.15

FIELD  
 ELEV  
 232

MARCH 2007  
 ANNUAL RATE OF CHANGE  
 380 0.1°W

RWY 15-33  
 PCN 81 R/B/W/T  
 R/W RWY 15-33  
 UNKNOWN  
 Rwy 33 Idg 9300'

# AIRPORT DIAGRAM

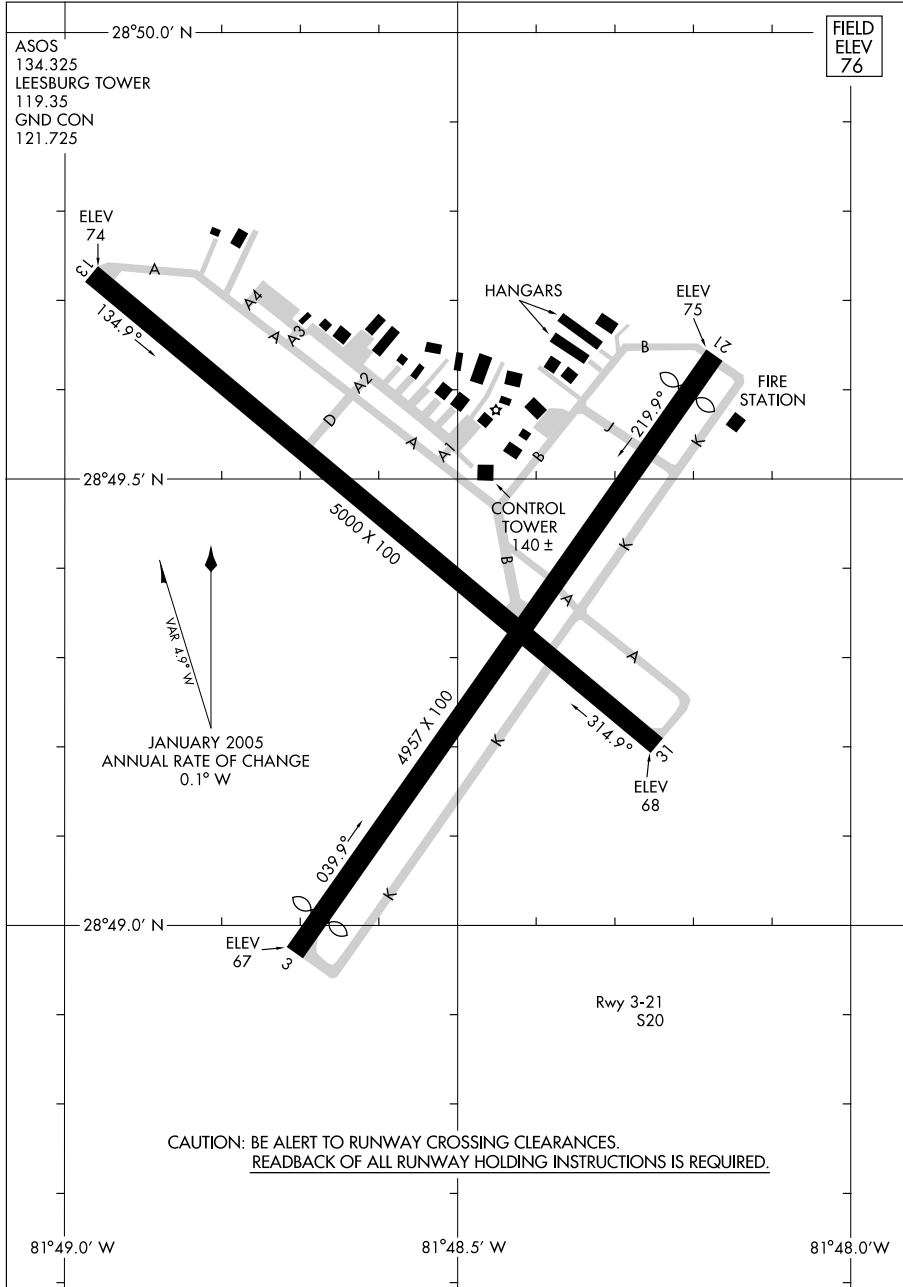
FT. BENNING (COLUMBUS), GEORGIA  
LAWSON AAF (KLSF)

09295

# AIRPORT DIAGRAM

AL-6676 (FAA)

LEESBURG INTL (LEE)  
LEESBURG, FLORIDA



# AIRPORT DIAGRAM

09295

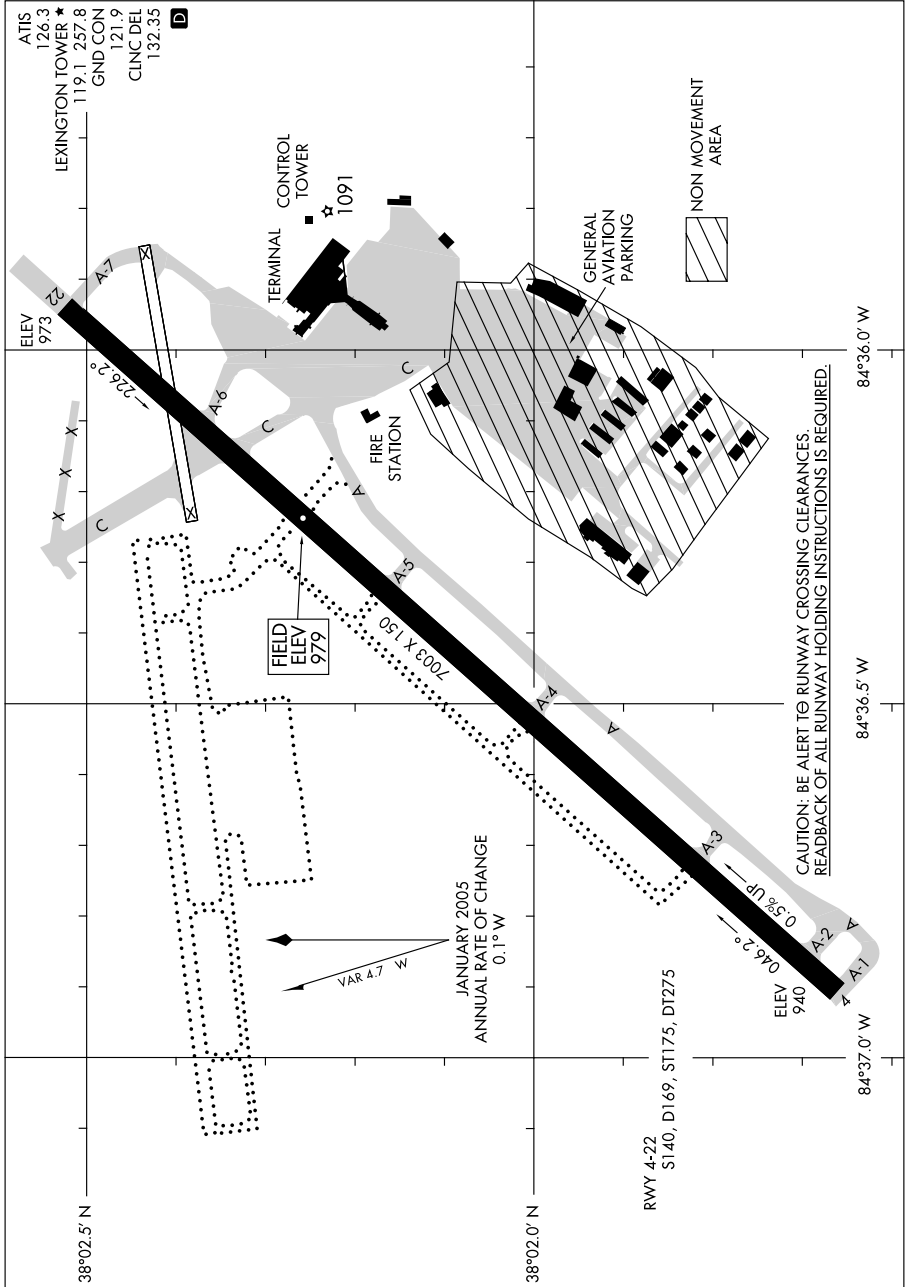
LEESBURG, FLORIDA  
LEESBURG INTL (LEE)

09351

# AIRPORT DIAGRAM

AL-697 (FAA)

LEXINGTON / BLUE GRASS (LEX)  
LEXINGTON, KENTUCKY



# AIRPORT DIAGRAM

09351

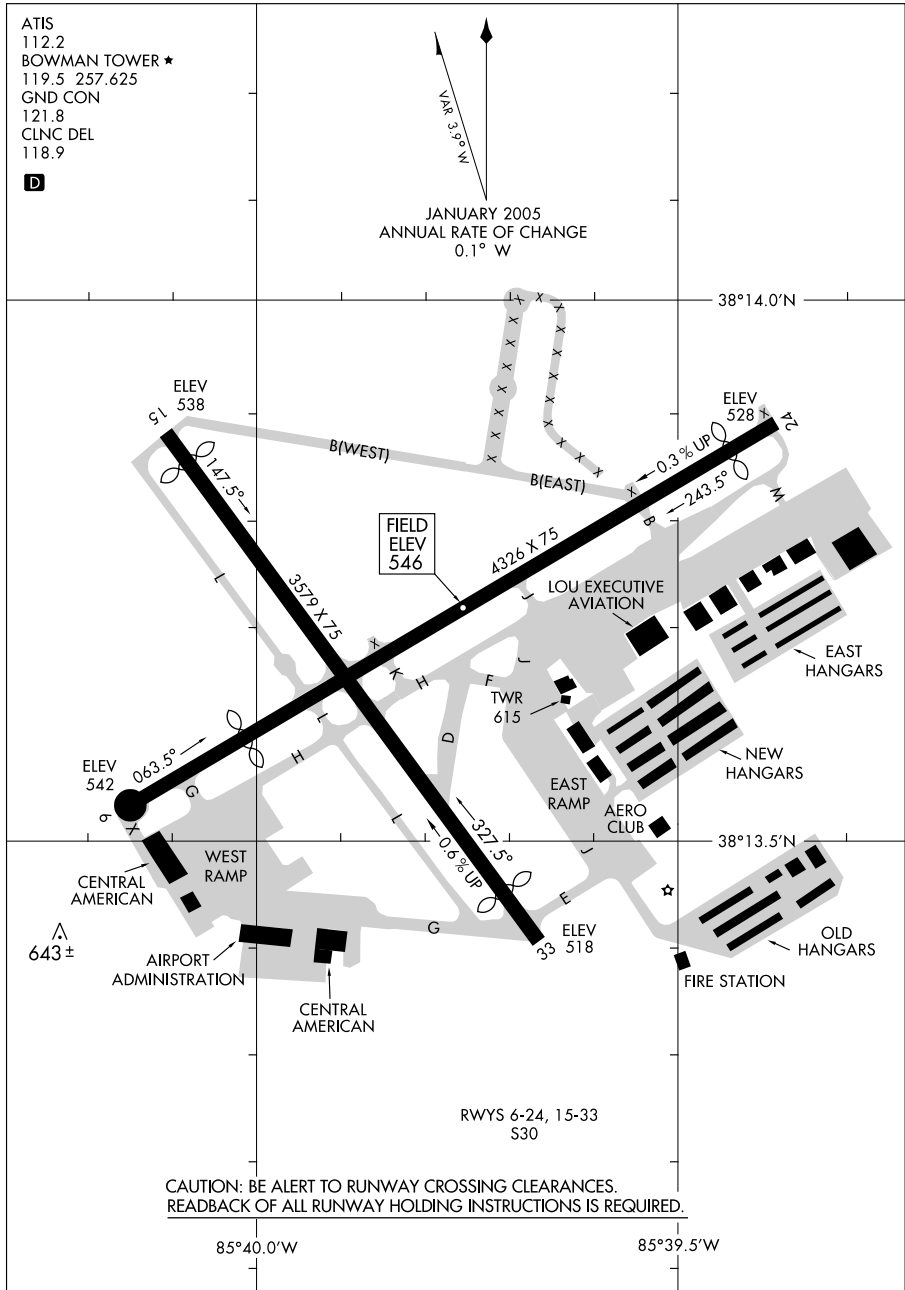
LEXINGTON, KENTUCKY  
LEXINGTON / BLUE GRASS (LEX)



09351

AIRPORT DIAGRAM

LOUISVILLE/ BOWMAN FIELD (LOU)  
LOUISVILLE, KENTUCKY



AIRPORT DIAGRAM

LOUISVILLE, KENTUCKY  
LOUISVILLE/ BOWMAN FIELD (LOU)

09351

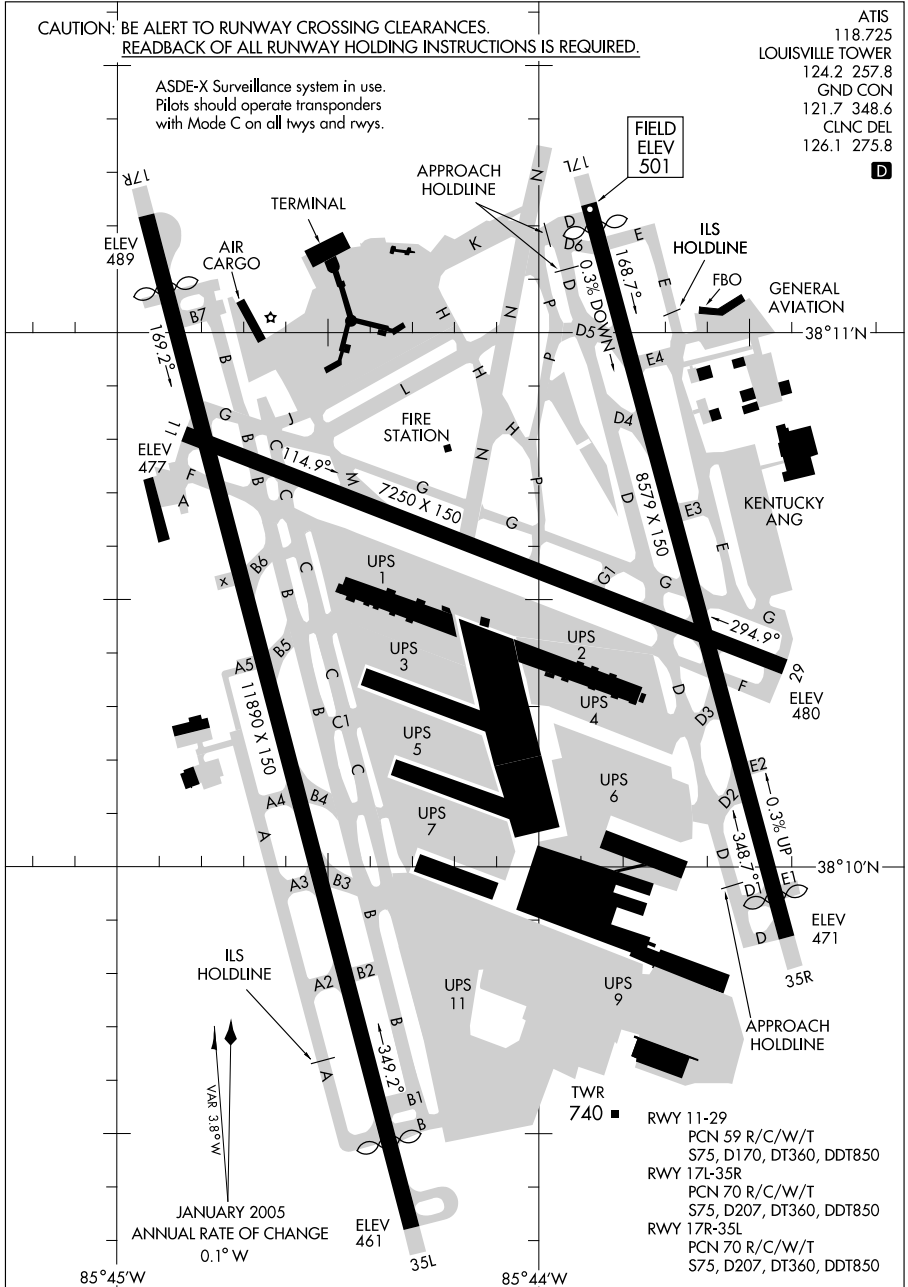
10098

AIRPORT DIAGRAM

AL-239 (FAA)

LOUISVILLE INTL-STANDIFORD FIELD (SDF)

LOUISVILLE, KENTUCKY



AIRPORT DIAGRAM

10098

LOUISVILLE, KENTUCKY  
 LOUISVILLE INTL-STANDIFORD FIELD (SDF)

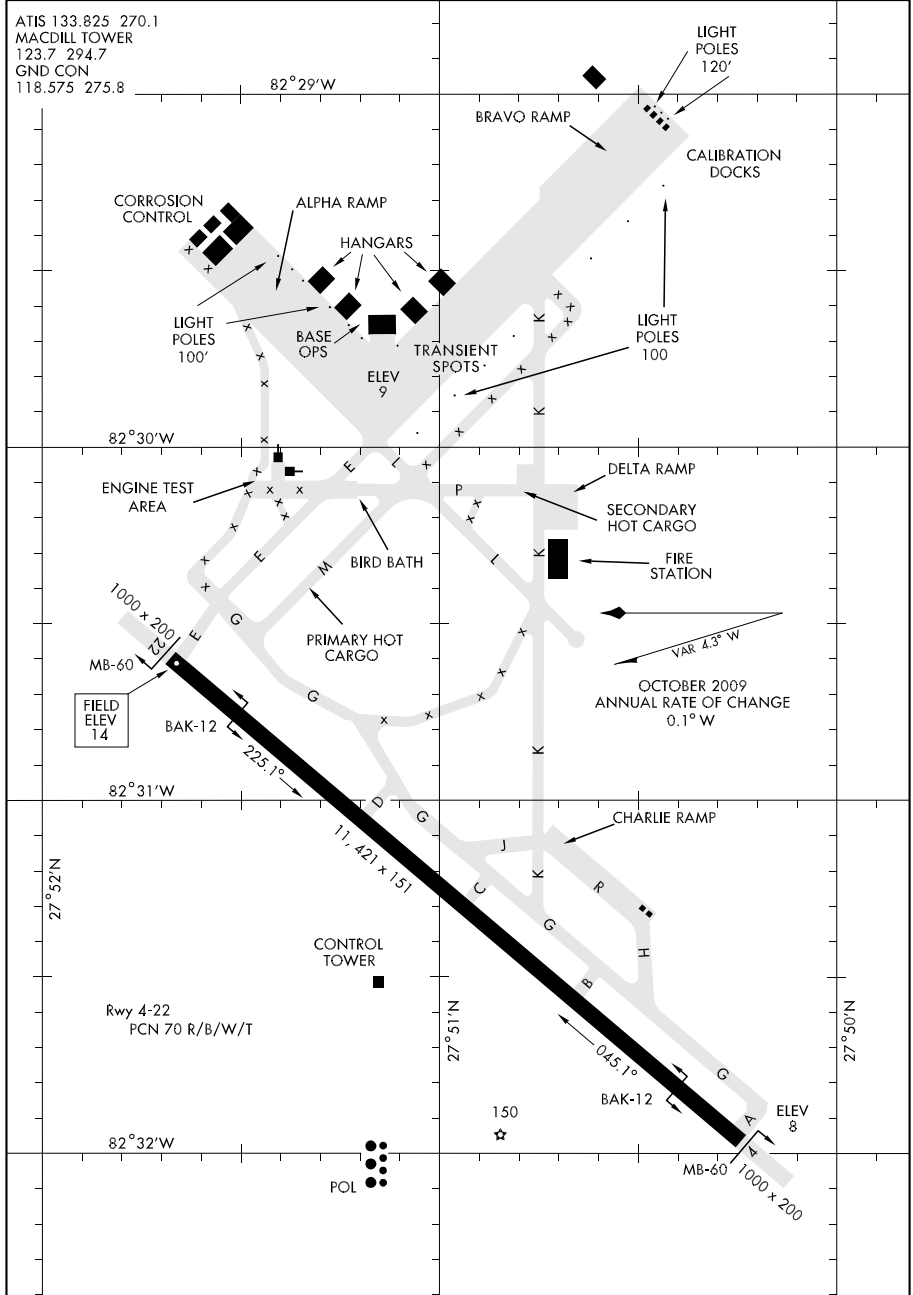
09295

AIRPORT DIAGRAM

AFD-418 [USAF]

MACDILL AFB (KMCF)

TAMPA, FLORIDA



AIRPORT DIAGRAM

TAMPA, FLORIDA  
MACDILL AFB (KMCF)

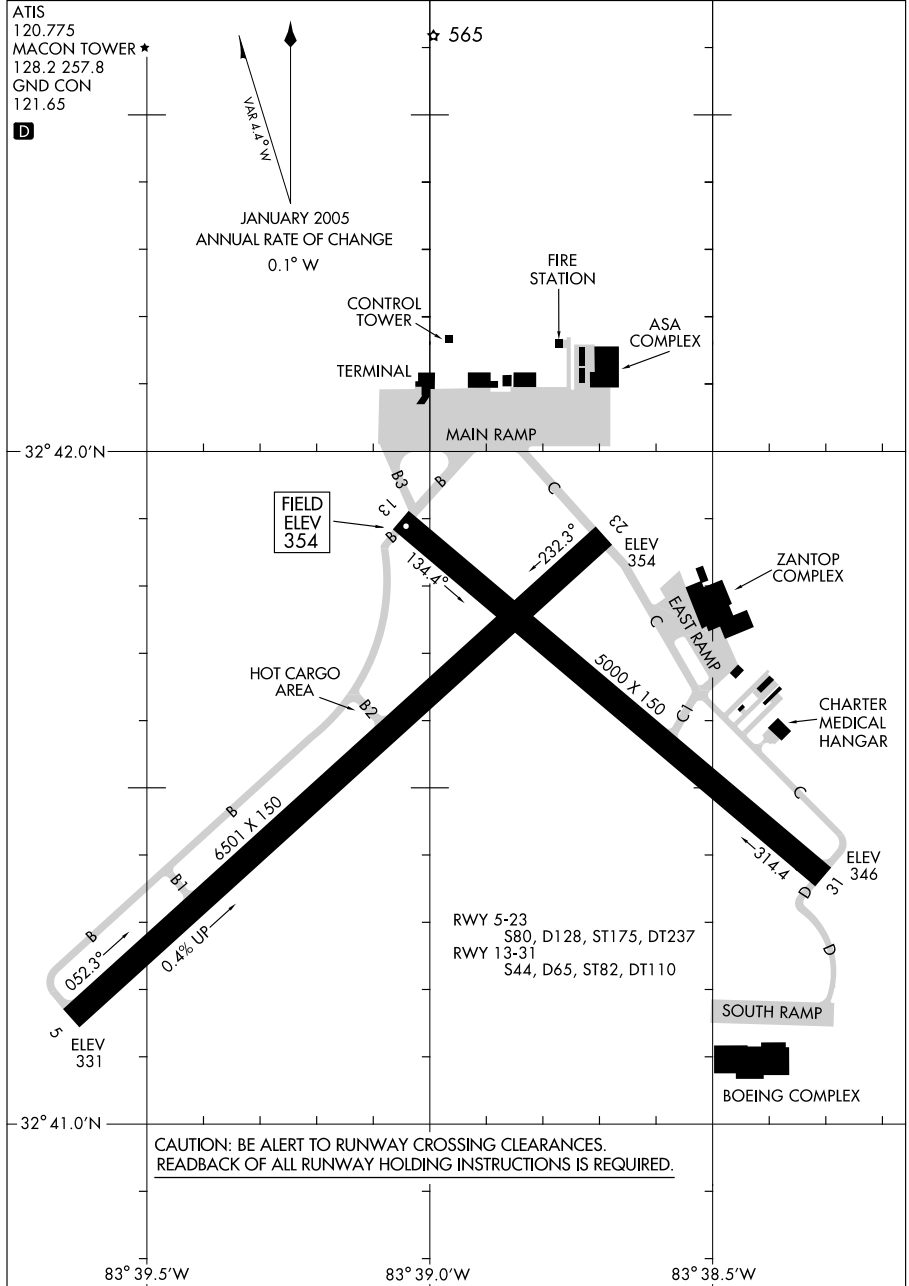
09351

# AIRPORT DIAGRAM

MACON/ MIDDLE GEORGIA RGNL (MCN)

AL-243 (FAA)

MACON, GEORGIA



# AIRPORT DIAGRAM

09351

MACON, GEORGIA

MACON/ MIDDLE GEORGIA RGNL (MCN)

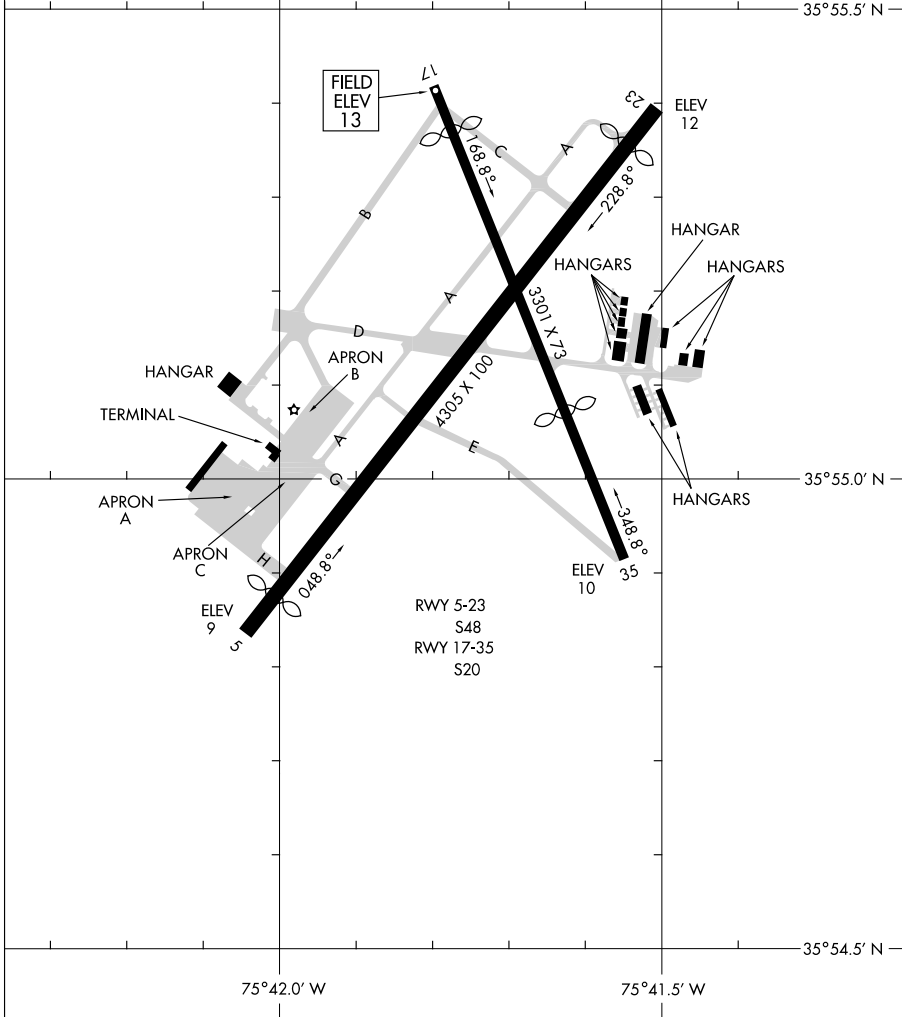
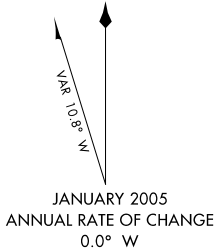
09239

# AIRPORT DIAGRAM

MANTEO/ DARE COUNTY RGNL (MQI)  
MANTEO, NORTH CAROLINA

AL-6372 (FAA)

AWOS-3  
128.275  
CTAF/UNICOM  
122.8



# AIRPORT DIAGRAM

MANTEO, NORTH CAROLINA  
MANTEO/ DARE COUNTY RGNL (MQI)

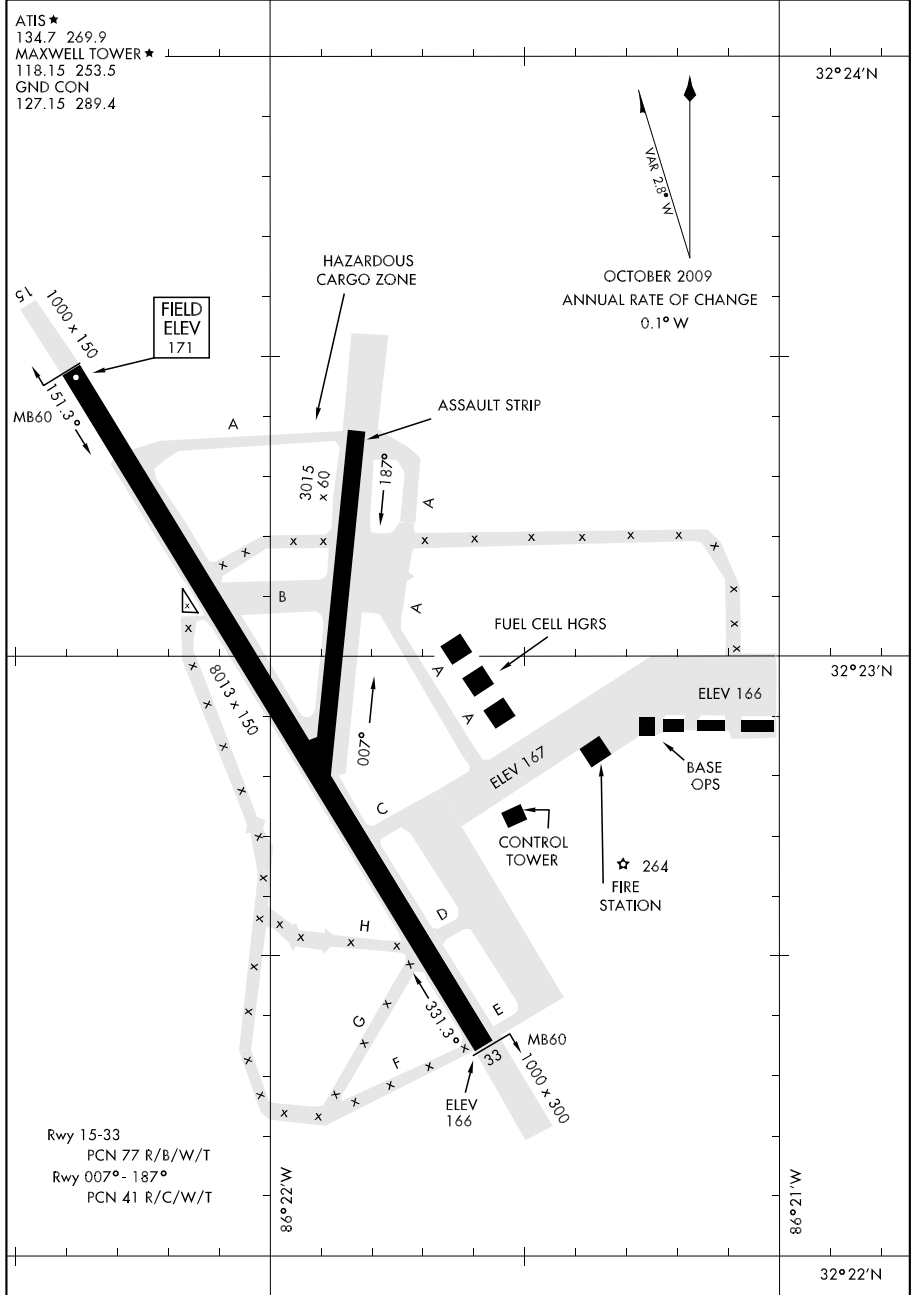
09239

09295

AIRPORT DIAGRAM

AFD-274 [USAF]

MAXWELL AFB (KMXF)  
MONTGOMERY, ALABAMA



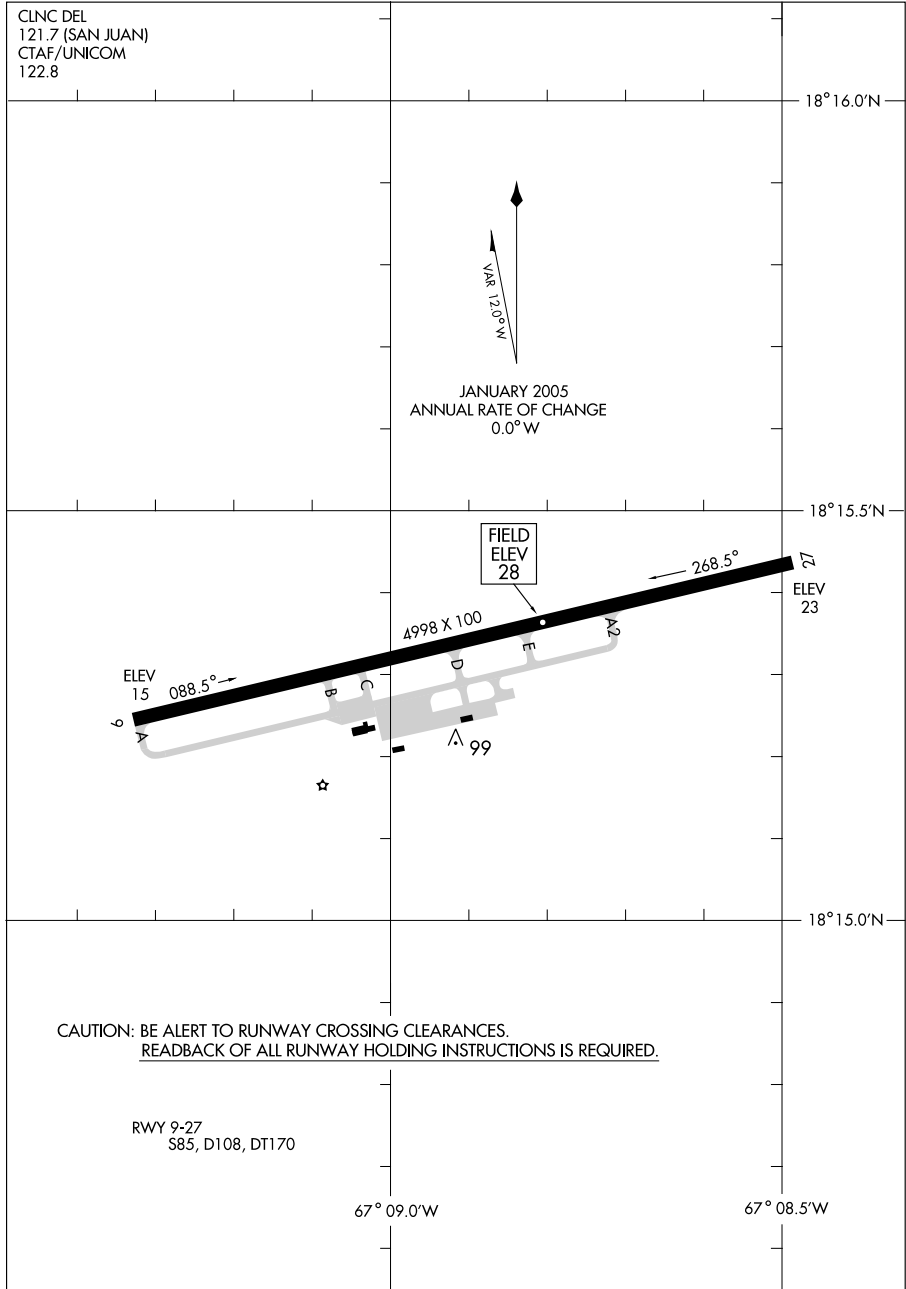
AIRPORT DIAGRAM

MONTGOMERY, ALABAMA  
MAXWELL AFB (KMXF)

07074

AIRPORT DIAGRAM

MAYAGUEZ/EUGENIO MARIA DE HOSTOS (MAZ)(TJMZ)  
AL-5328 (FAA) MAYAGUEZ, PUERTO RICO



AIRPORT DIAGRAM  
07074

MAYAGUEZ, PUERTO RICO  
MAYAGUEZ/EUGENIO MARIA DE HOSTOS (MAZ)(TJMZ)

09127

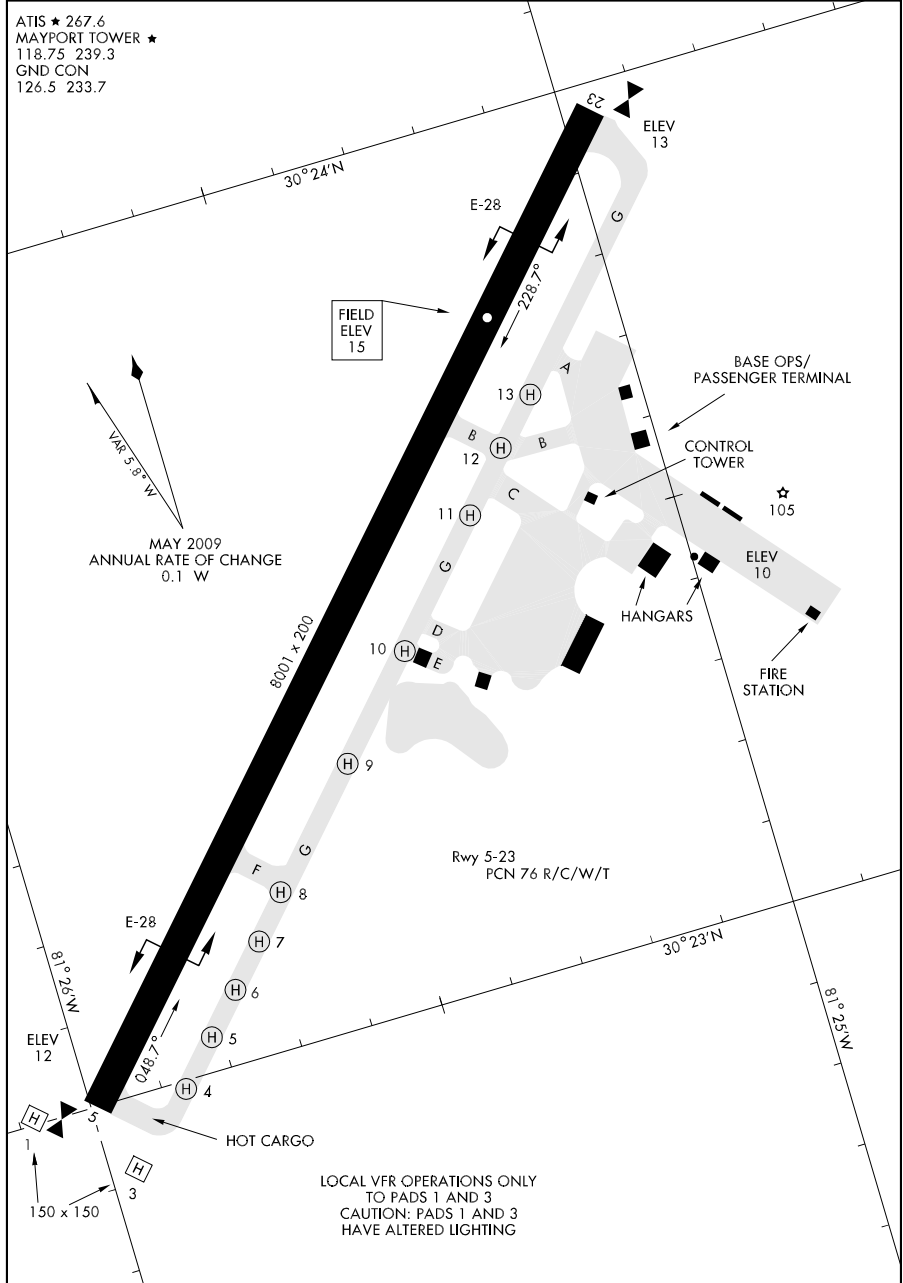
MAYPORT NS (ADM DAVID L. MCDONALD FLD) (KNRB)

AFD-722 [USN]

MAYPORT, FLORIDA

# AIRPORT DIAGRAM

ATIS ★ 267.6  
 MAYPORT TOWER ★  
 118.75 239.3  
 GND CON  
 126.5 233.7



# AIRPORT DIAGRAM

MAYPORT, FLORIDA

MAYPORT NS (ADM DAVID L. MCDONALD FLD) (KNRB)



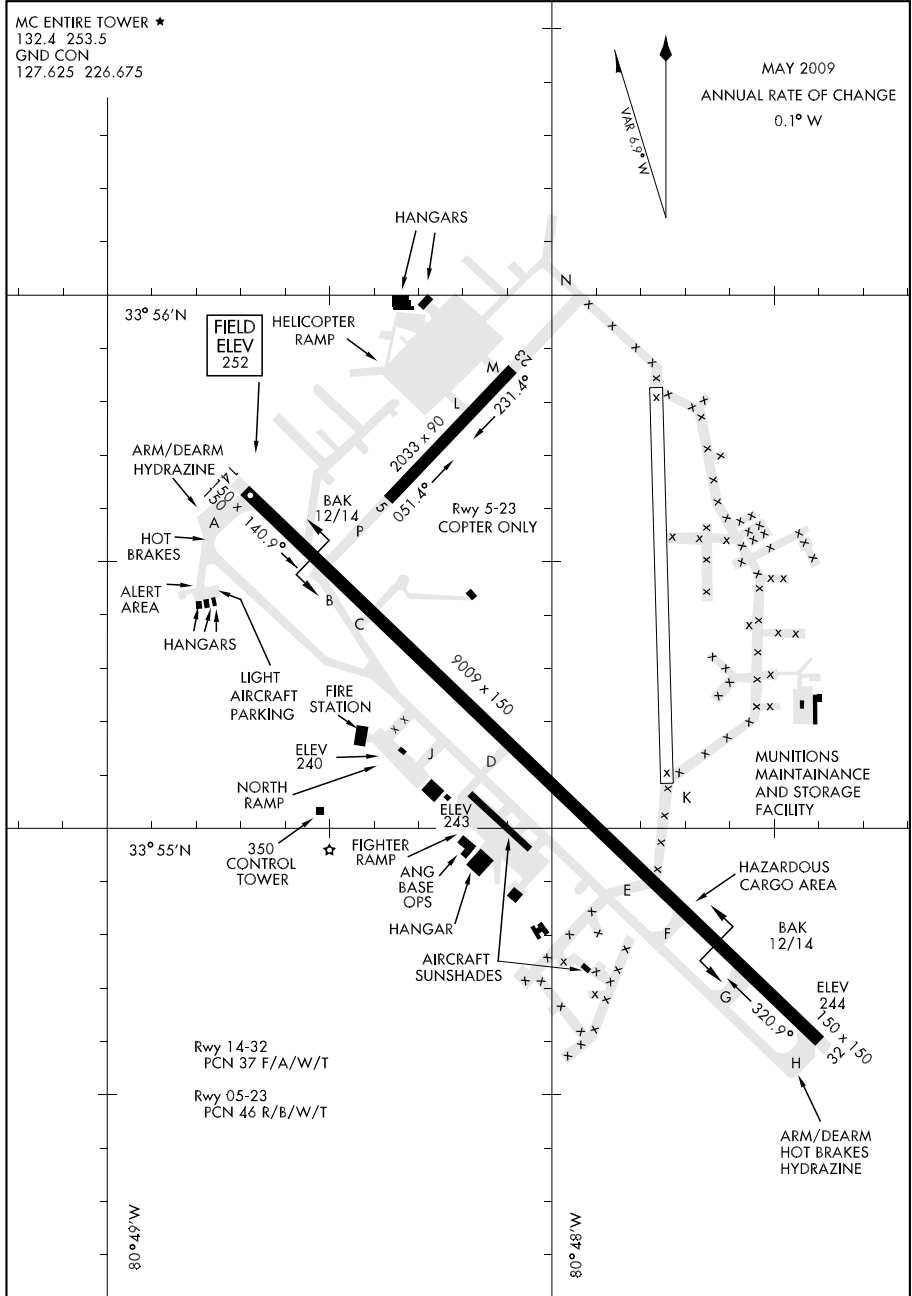
09127

AIRPORT DIAGRAM

AFD-951 [USAF]

MC ENTIRE JNGB (KMMT)

EASTOVER, SOUTH CAROLINA



AIRPORT DIAGRAM

EASTOVER, SOUTH CAROLINA

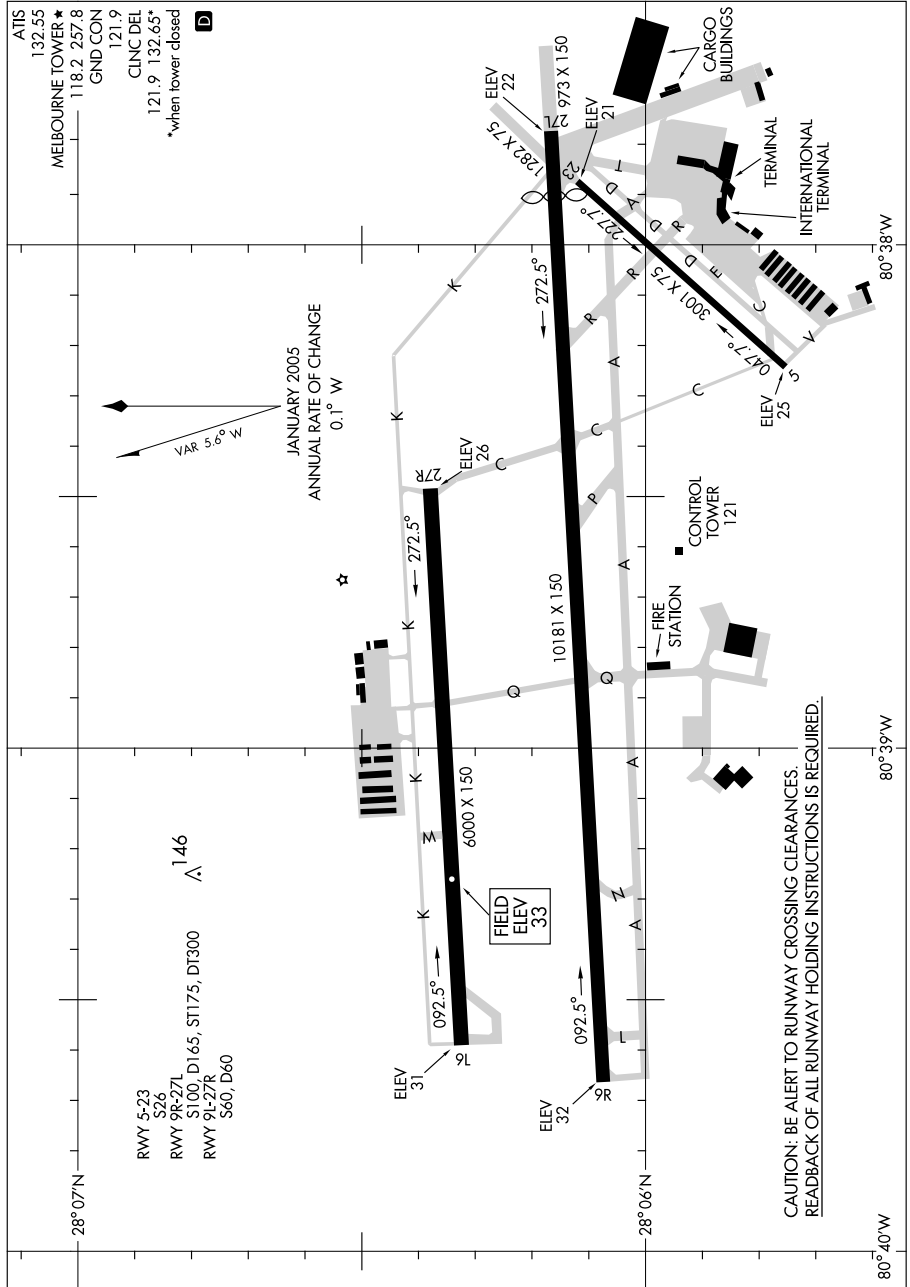
MC ENTIRE JNGB (KMMT)

09015

# AIRPORT DIAGRAM

AL-252 (FAA)

MELBOURNE INTL (MLB)  
MELBOURNE, FLORIDA



# AIRPORT DIAGRAM

09015

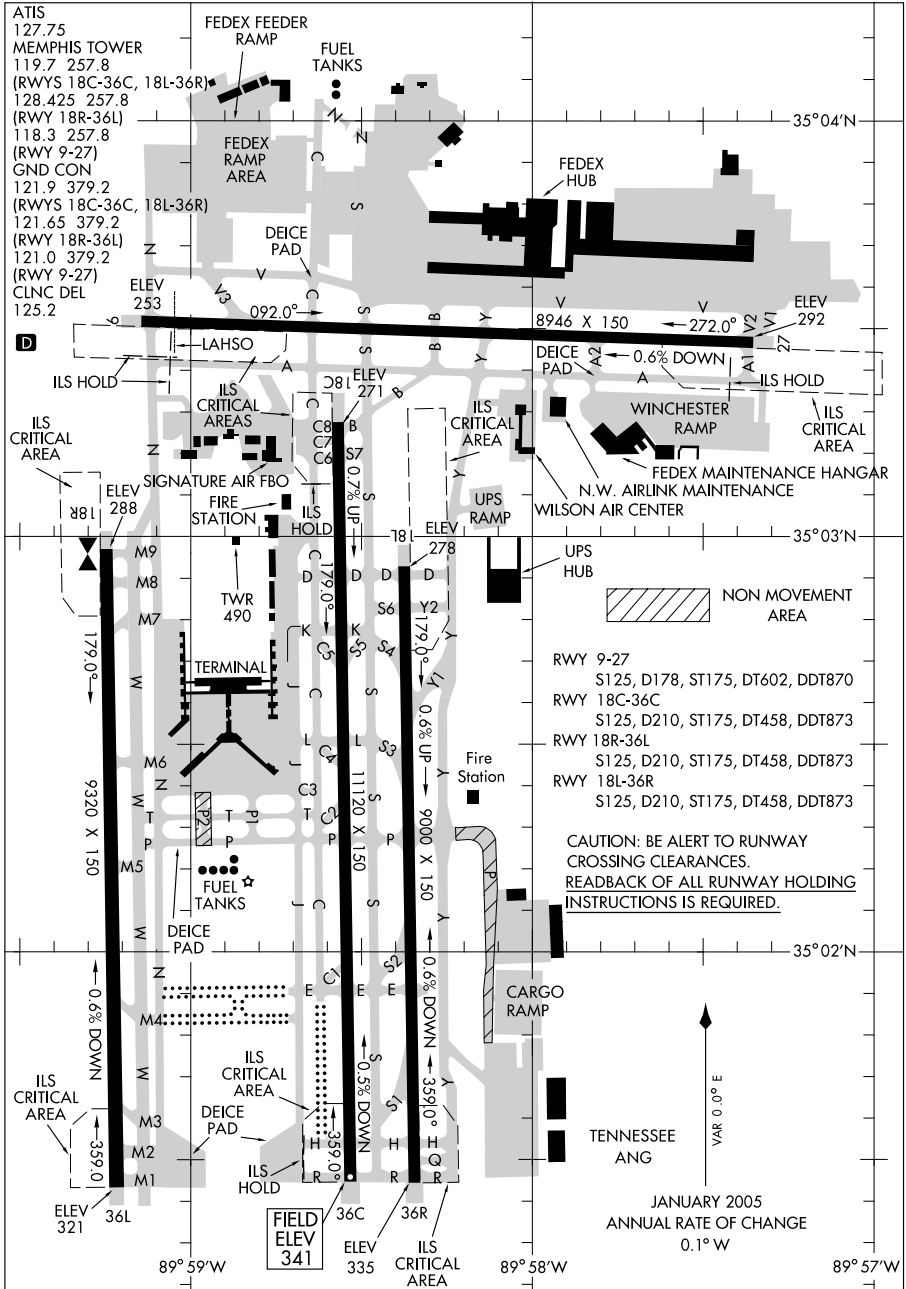
MELBOURNE, FLORIDA  
MELBOURNE INTL (MLB)

10098

AIRPORT DIAGRAM

AL-253 (FAA)

MEMPHIS INTL (MEM)  
MEMPHIS, TENNESSEE



AIRPORT DIAGRAM

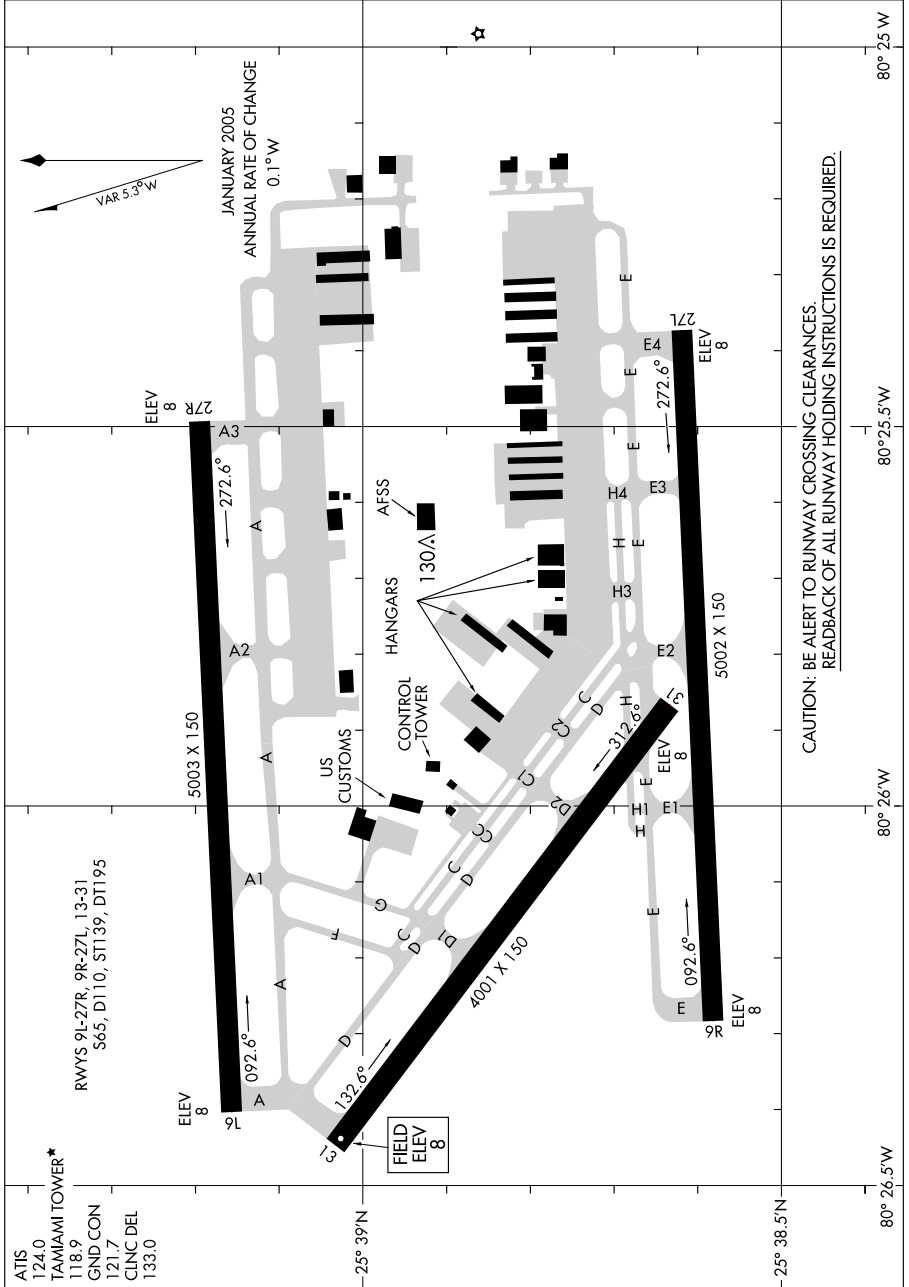
10098

MEMPHIS, TENNESSEE  
MEMPHIS INTL (MEM)

09351

# AIRPORT DIAGRAM

MIAMI/KENDALL-TAMIAMI EXECUTIVE (TMB)  
AL-5349 (FAA) MIAMI, FLORIDA



CAUTION: BE ALERT TO RUNWAY CROSSING CLEARANCES.  
READBACK OF ALL RUNWAY HOLDING INSTRUCTIONS IS REQUIRED.

# AIRPORT DIAGRAM

MIAMI, FLORIDA  
MIAMI/KENDALL-TAMIAMI EXECUTIVE (TMB)

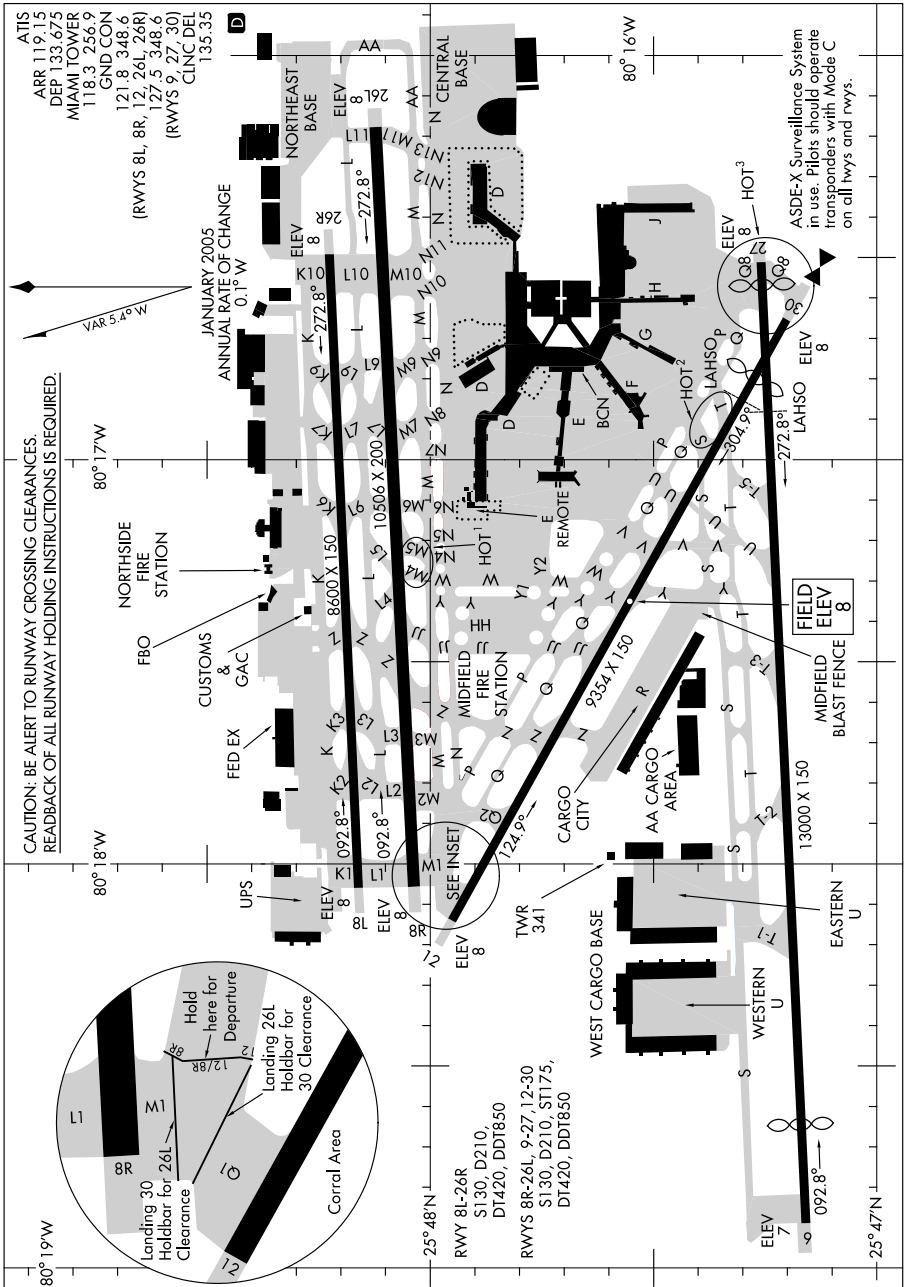
09351

10098

# AIRPORT DIAGRAM

AL-257 (FAA)

MIAMI INTL (MIA)  
MIAMI, FLORIDA



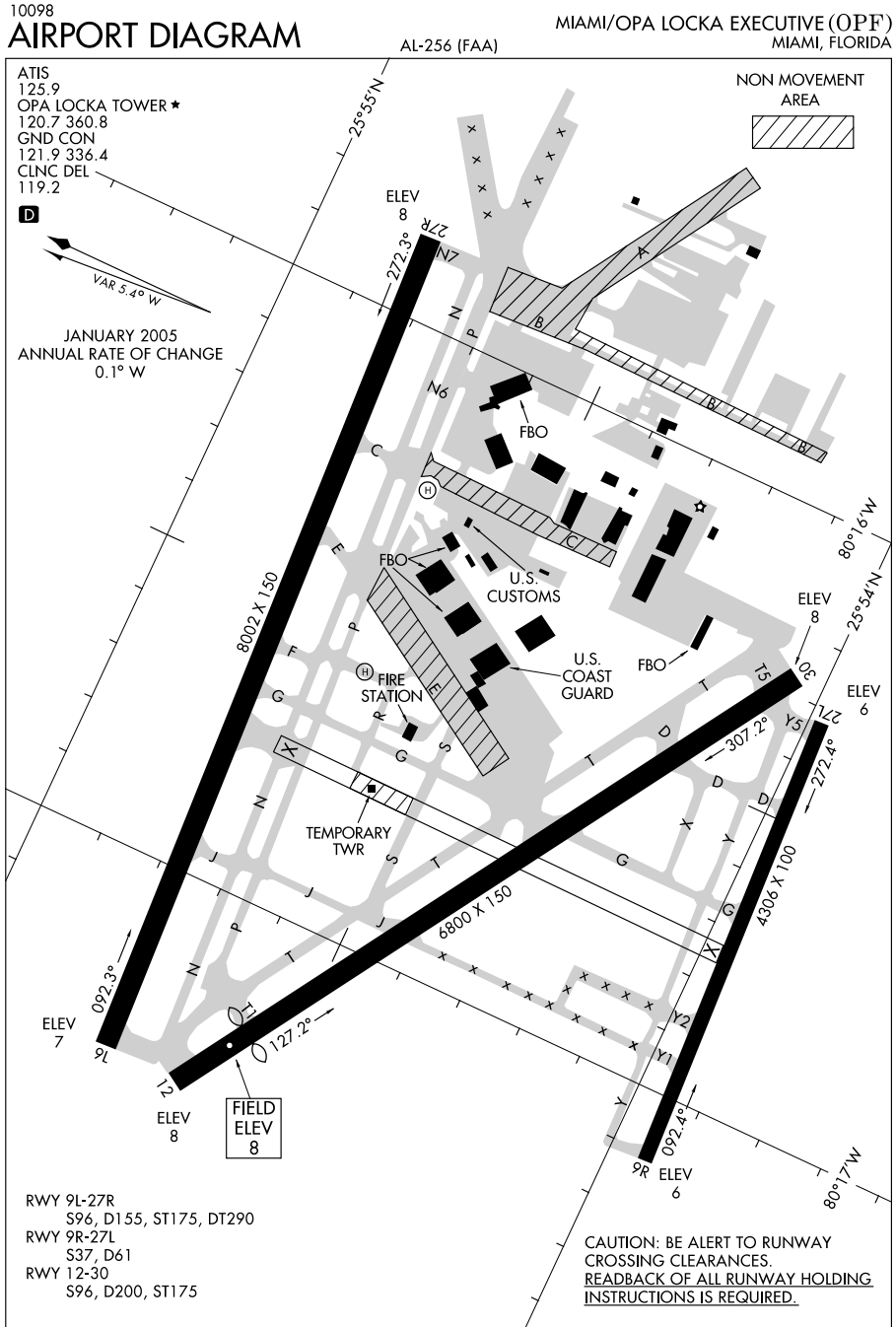
# AIRPORT DIAGRAM

MIAMI, FLORIDA  
MIAMI INTL (MIA)

10098

# AIRPORT DIAGRAM

MIAMI/OPA LOCKA EXECUTIVE (OPF)  
MIAMI, FLORIDA



RWY 9L-27R  
S96, D155, ST175, DT290

RWY 9R-27L  
S37, D61

RWY 12-30  
S96, D200, ST175

# AIRPORT DIAGRAM

MIAMI, FLORIDA  
MIAMI/OPA LOCKA EXECUTIVE (OPF)

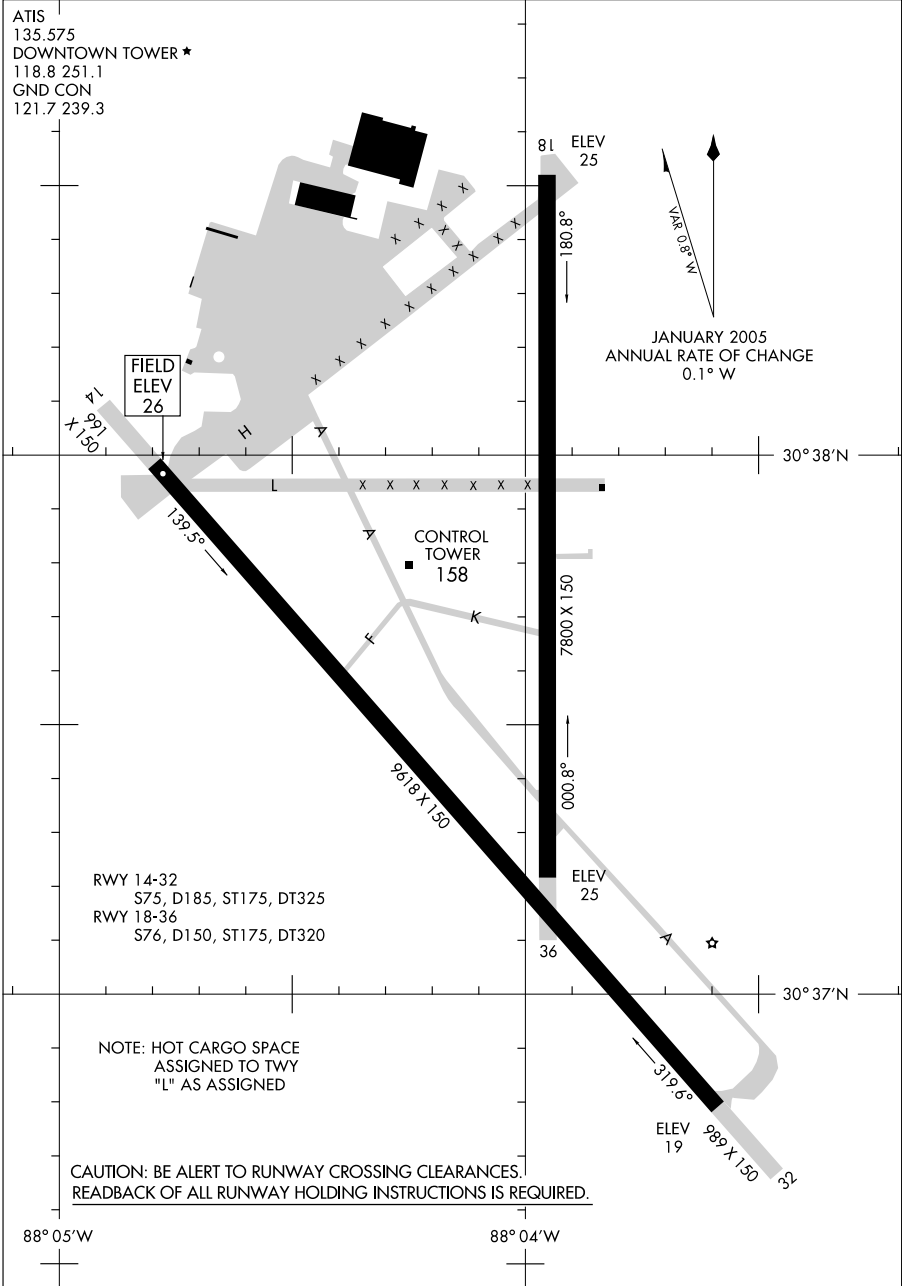
10098

07298

AIRPORT DIAGRAM

AL-268 (FAA)

MOBILE DOWNTOWN (BFM)  
MOBILE, ALABAMA



AIRPORT DIAGRAM

07298

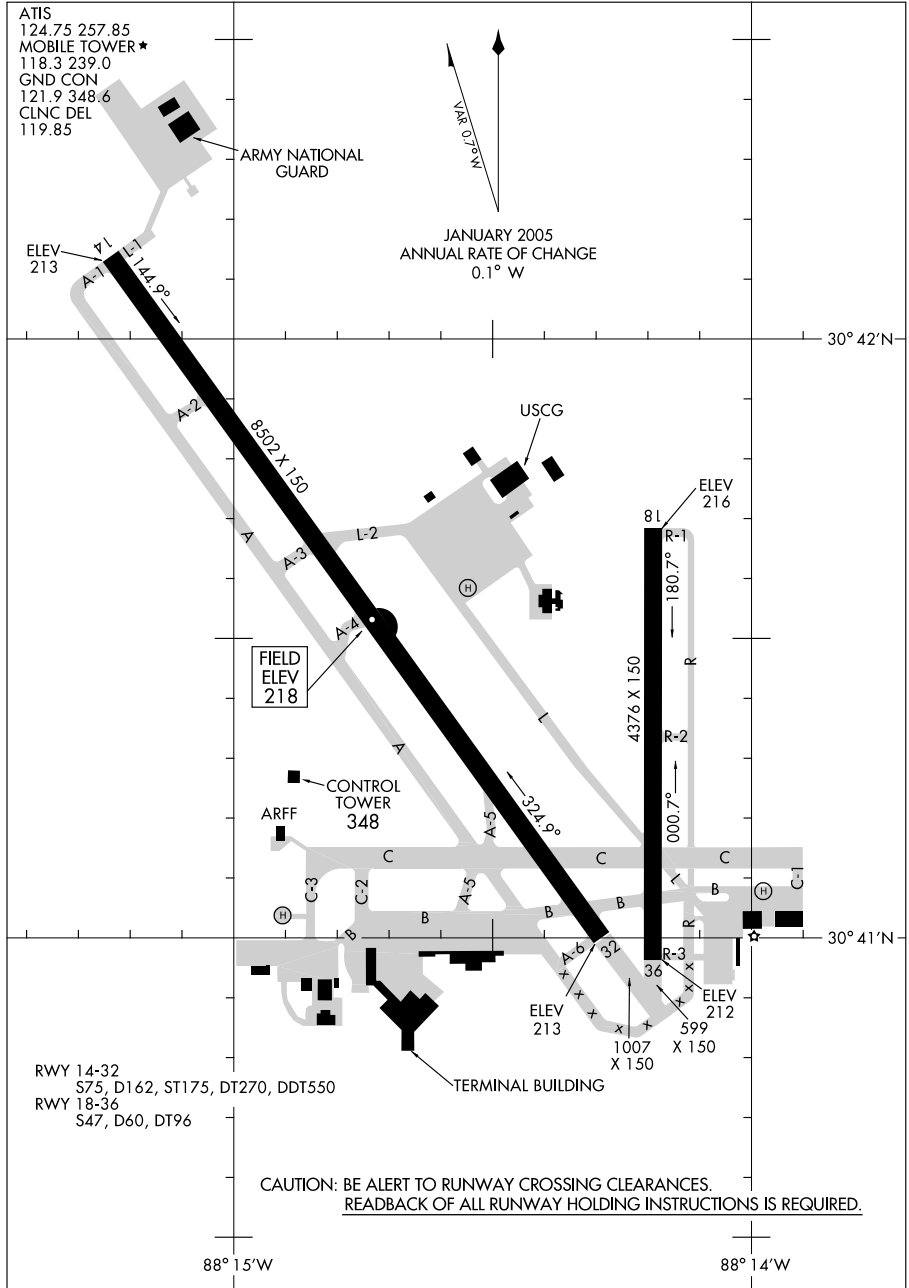
MOBILE, ALABAMA  
MOBILE DOWNTOWN (BFM)

08101

# AIRPORT DIAGRAM

MOBILE RGNL (MOB)  
MOBILE, ALABAMA

AL-267 (FAA)



# AIRPORT DIAGRAM

08101

MOBILE, ALABAMA  
MOBILE RGNL (MOB)

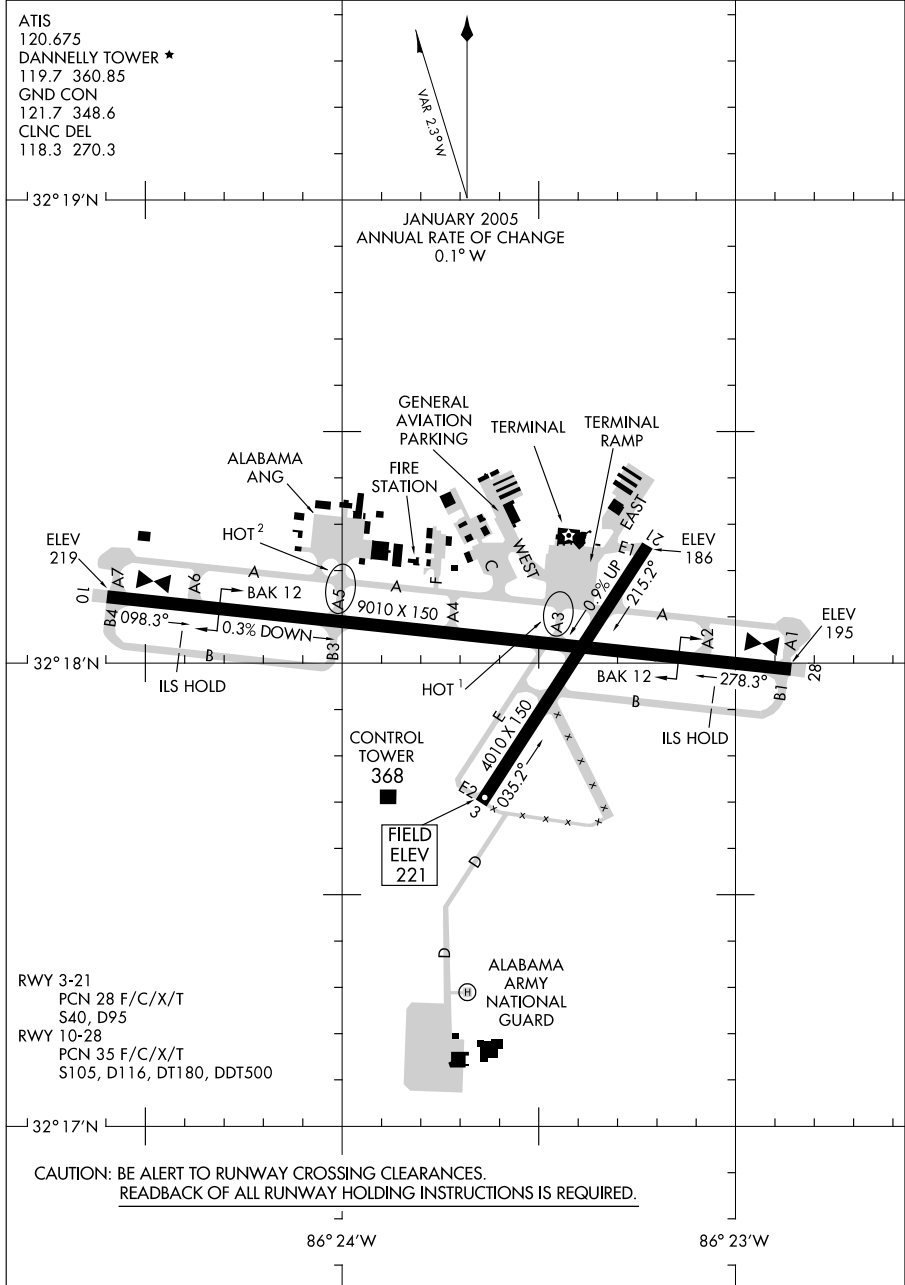


09071

AIRPORT DIAGRAM

MONTGOMERY RGNL (DANNELLY FIELD)(MGM)  
MONTGOMERY, ALABAMA

AL-272 (FAA)



AIRPORT DIAGRAM

09071

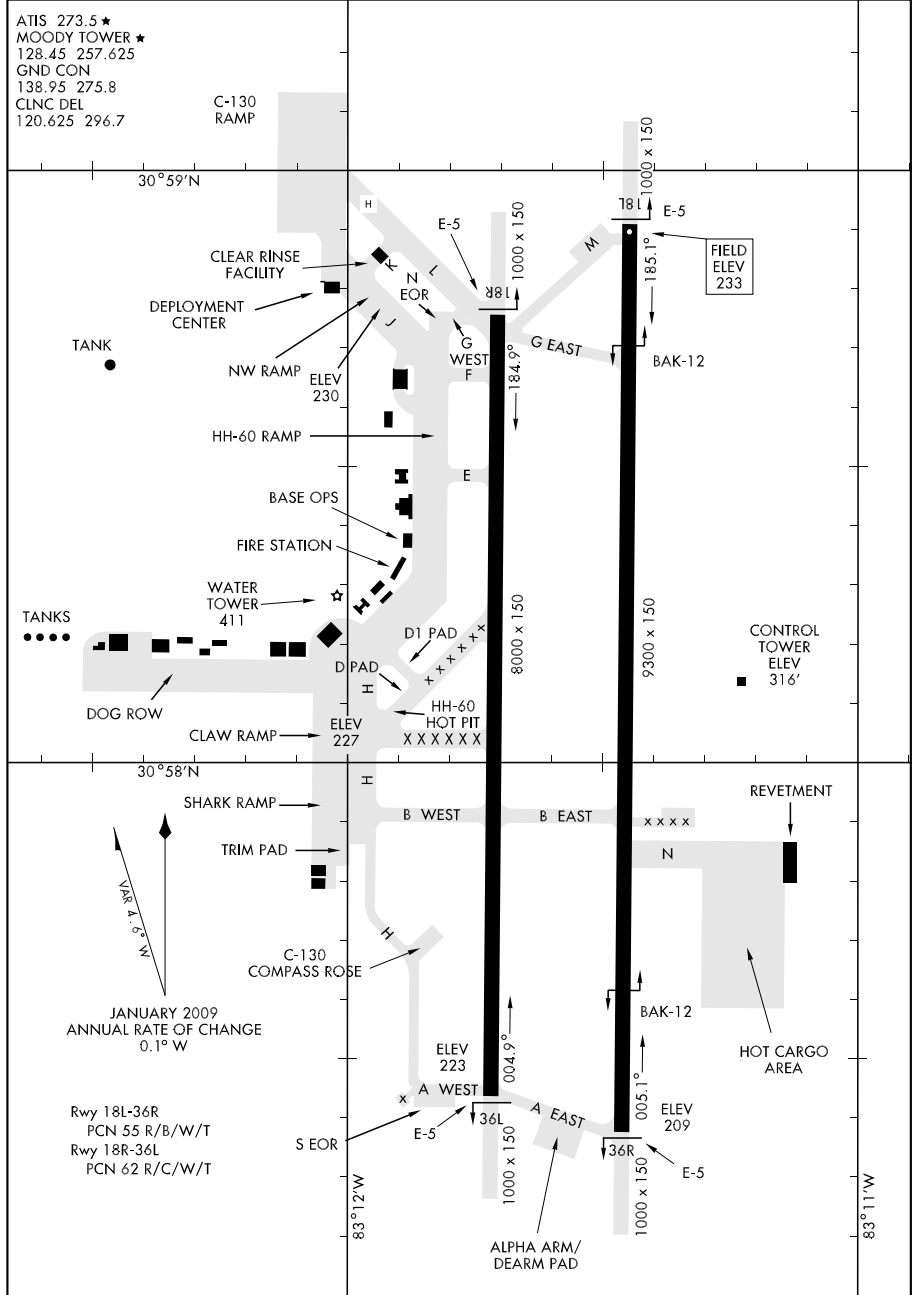
MONTGOMERY, ALABAMA  
MONTGOMERY RGNL (DANNELLY FIELD)(MGM)

09015

MOODY AFB (KVAD)  
VALDOSTA, GEORGIA

# AIRPORT DIAGRAM

AFD-435 [USAF]



# AIRPORT DIAGRAM

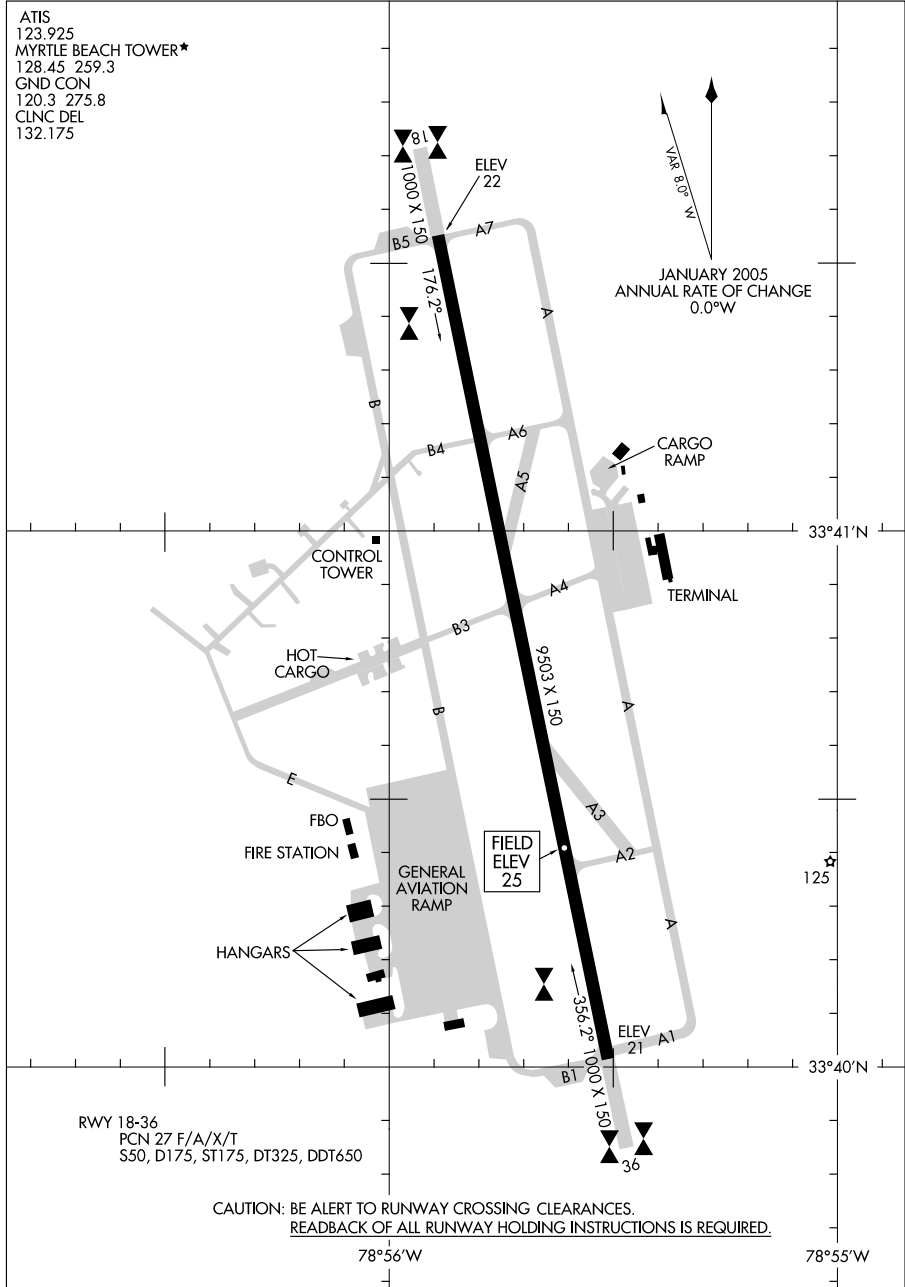
VALDOSTA, GEORGIA  
MOODY AFB (KVAD)

09351

AIRPORT DIAGRAM

AL-280 (FAA)

MYRTLE BEACH INTL (MYR)  
MYRTLE BEACH, SOUTH CAROLINA



AIRPORT DIAGRAM

09351

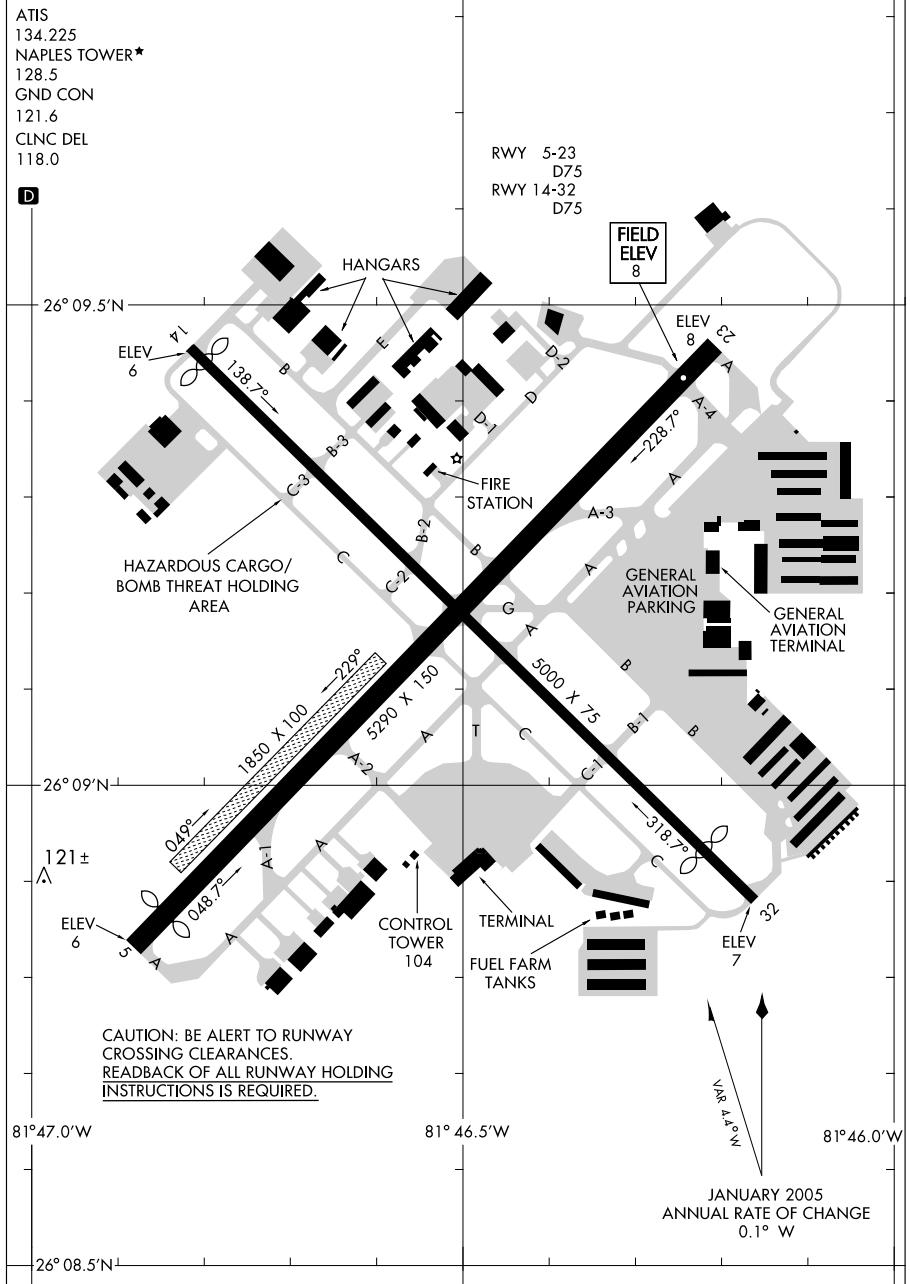
MYRTLE BEACH, SOUTH CAROLINA  
MYRTLE BEACH INTL (MYR)

09127

# AIRPORT DIAGRAM

AL-6020 (FAA)

NAPLES MUNI (APF)  
NAPLES, FLORIDA



# AIRPORT DIAGRAM

09127

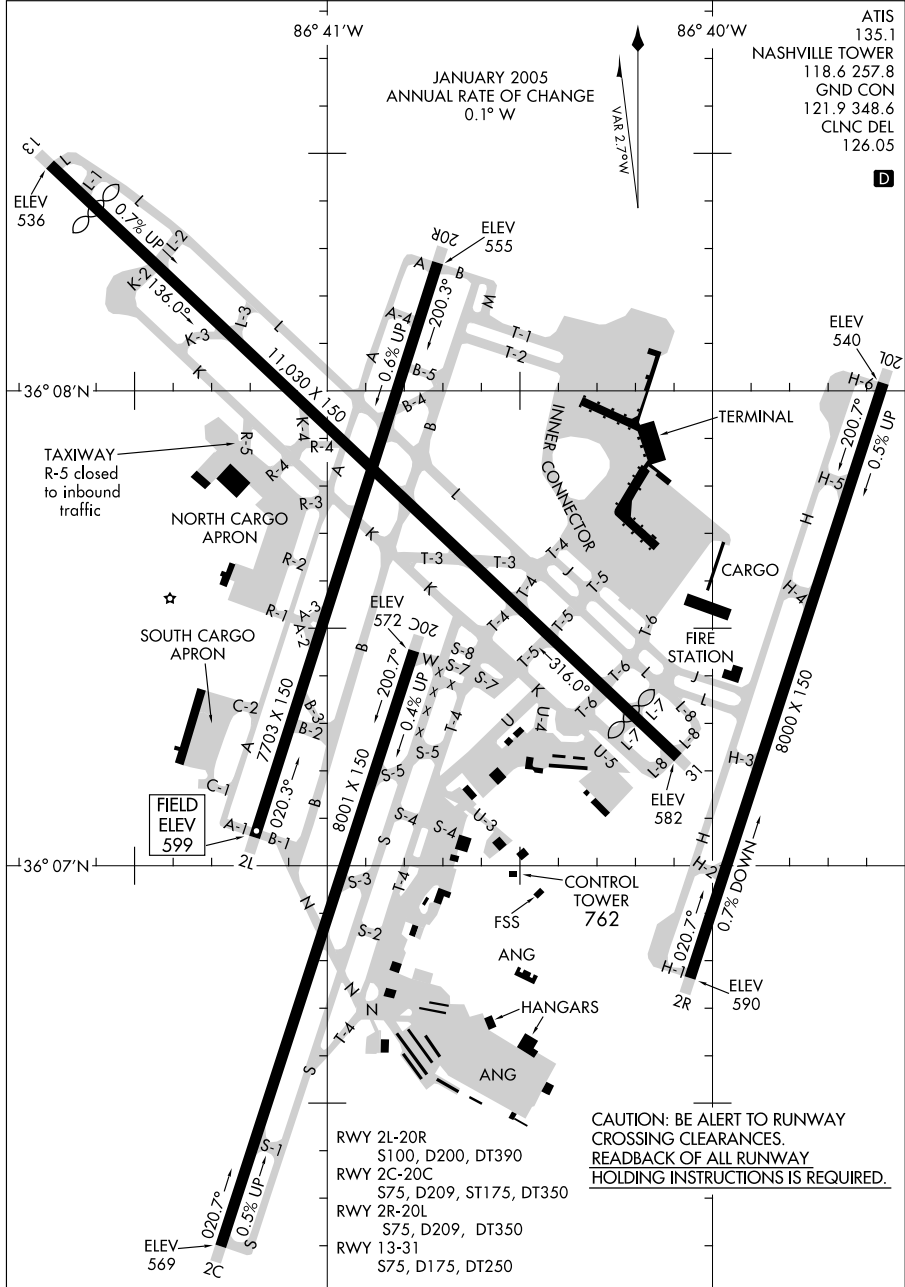
NAPLES, FLORIDA  
NAPLES MUNI (APF)

09183

AIRPORT DIAGRAM

AL-282 (FAA)

NASHVILLE INTL (BNA)  
NASHVILLE, TENNESSEE



AIRPORT DIAGRAM

09183

NASHVILLE, TENNESSEE  
NASHVILLE INTL (BNA)

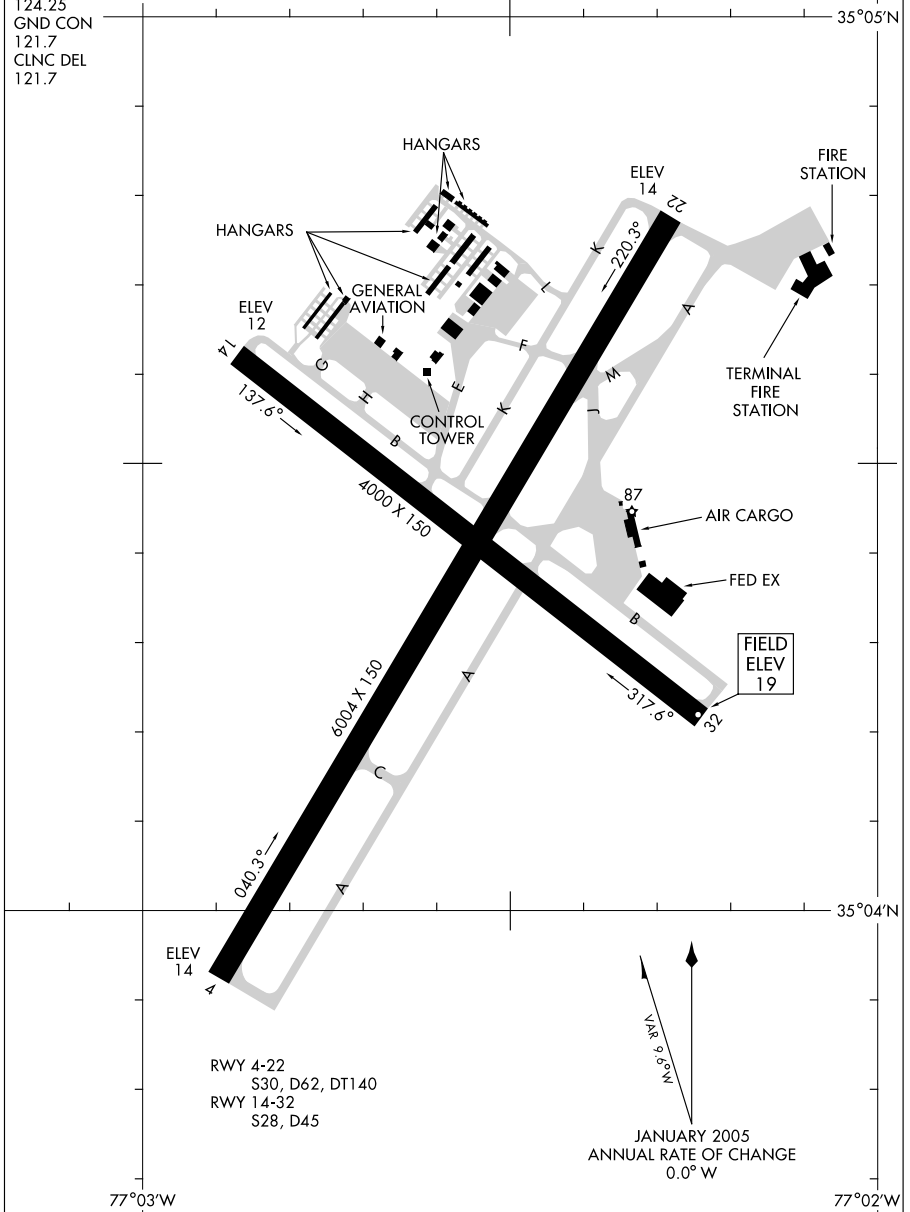
09183

# AIRPORT DIAGRAM

NEW BERN/COASTAL CAROLINA RGNL (EWN)  
AL-670 (FAA) NEW BERN, NORTH CAROLINA

ASOS  
118.525  
NEW BERN TOWER \*  
124.25  
GND CON  
121.7  
CLNC DEL  
121.7

CAUTION: BE ALERT TO RUNWAY CROSSING CLEARANCES.  
READBACK OF ALL RUNWAY HOLDING INSTRUCTIONS IS REQUIRED.



# AIRPORT DIAGRAM

09183

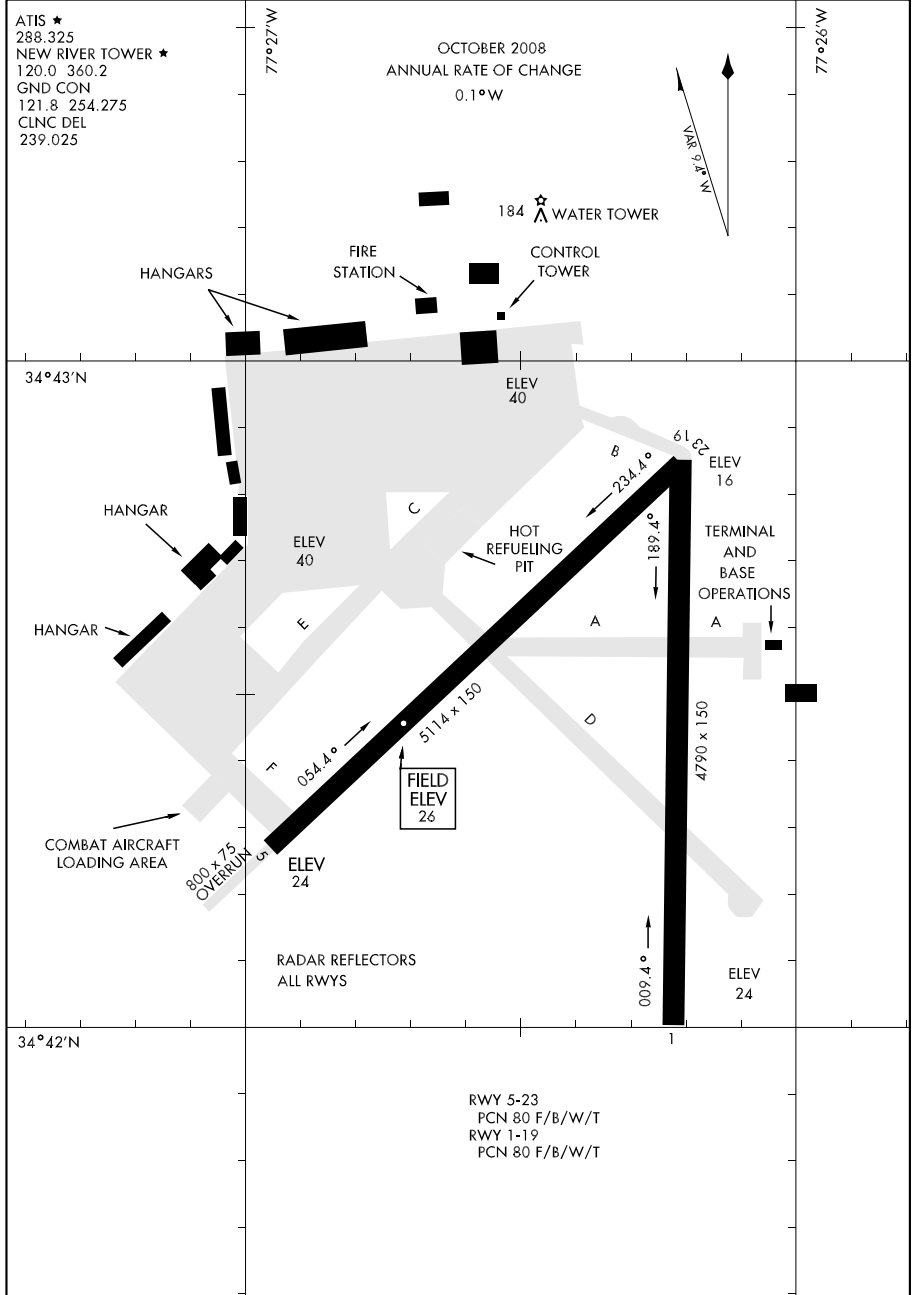
NEW BERN, NORTH CAROLINA  
NEW BERN/COASTAL CAROLINA RGNL (EWN)

08325

AIRPORT DIAGRAM

AFD-732 [USN]

NEW RIVER MCAS (KNCA)  
JACKSONVILLE, NORTH CAROLINA



AIRPORT DIAGRAM

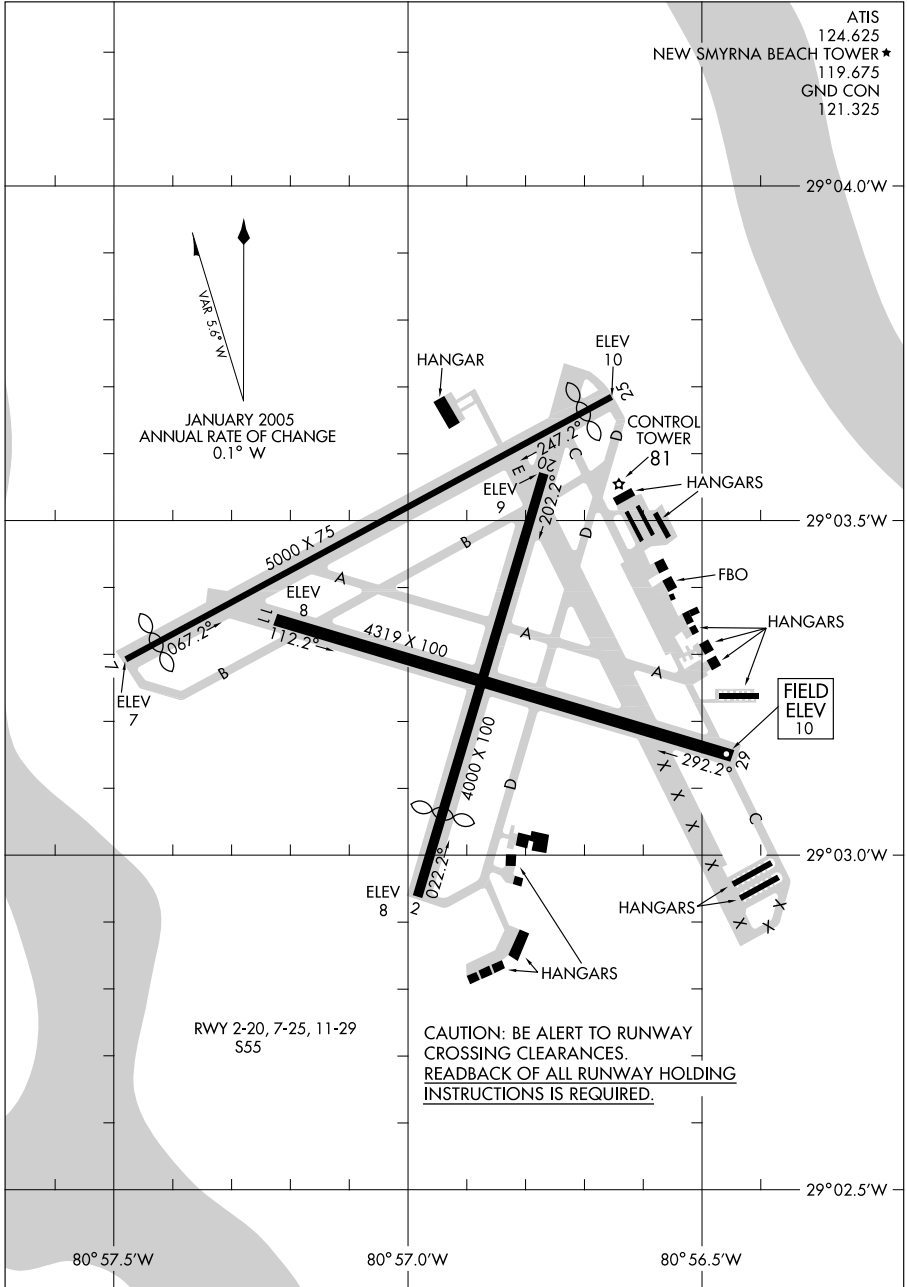
JACKSONVILLE, NORTH CAROLINA  
NEW RIVER MCAS (KNCA)

09295

# AIRPORT DIAGRAM

AL-6459 (FAA)

NEW SMYRNA BEACH MUNI (EVB)  
NEW SMYRNA BEACH, FLORIDA



# AIRPORT DIAGRAM

09295

NEW SMYRNA BEACH, FLORIDA  
NEW SMYRNA BEACH MUNI (EVB)



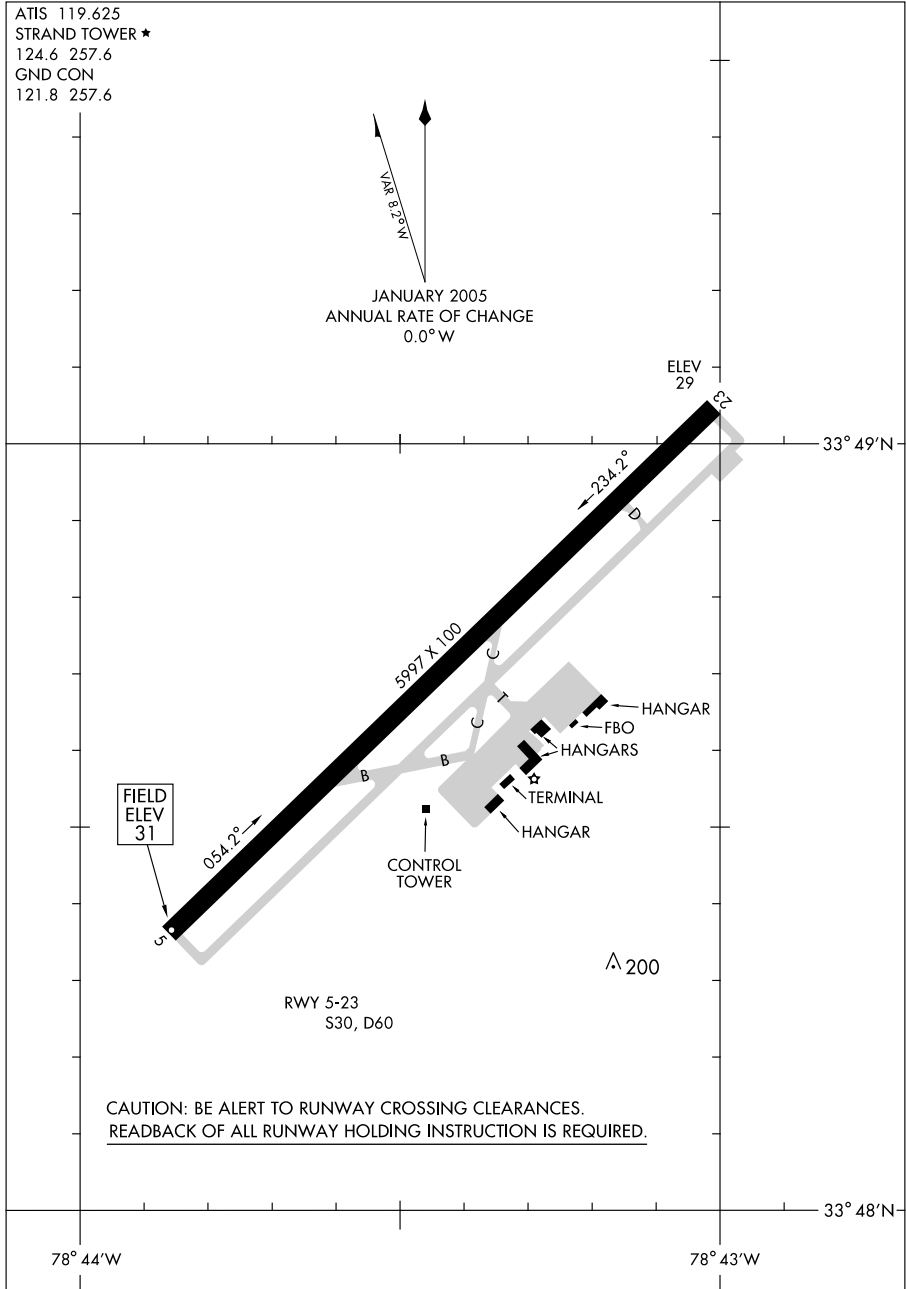
08213

AIRPORT DIAGRAM

NORTH MYRTLE BEACH/GRAND STRAND (C.R.E)  
NORTH MYRTLE BEACH, SOUTH CAROLINA

AL-5097 (FAA)

ATIS 119.625  
STRAND TOWER ★  
124.6 257.6  
GND CON  
121.8 257.6



AIRPORT DIAGRAM

33° 49' N - 78° 44' W

NORTH MYRTLE BEACH, SOUTH CAROLINA

NORTH MYRTLE BEACH/GRAND STRAND (C.R.E)

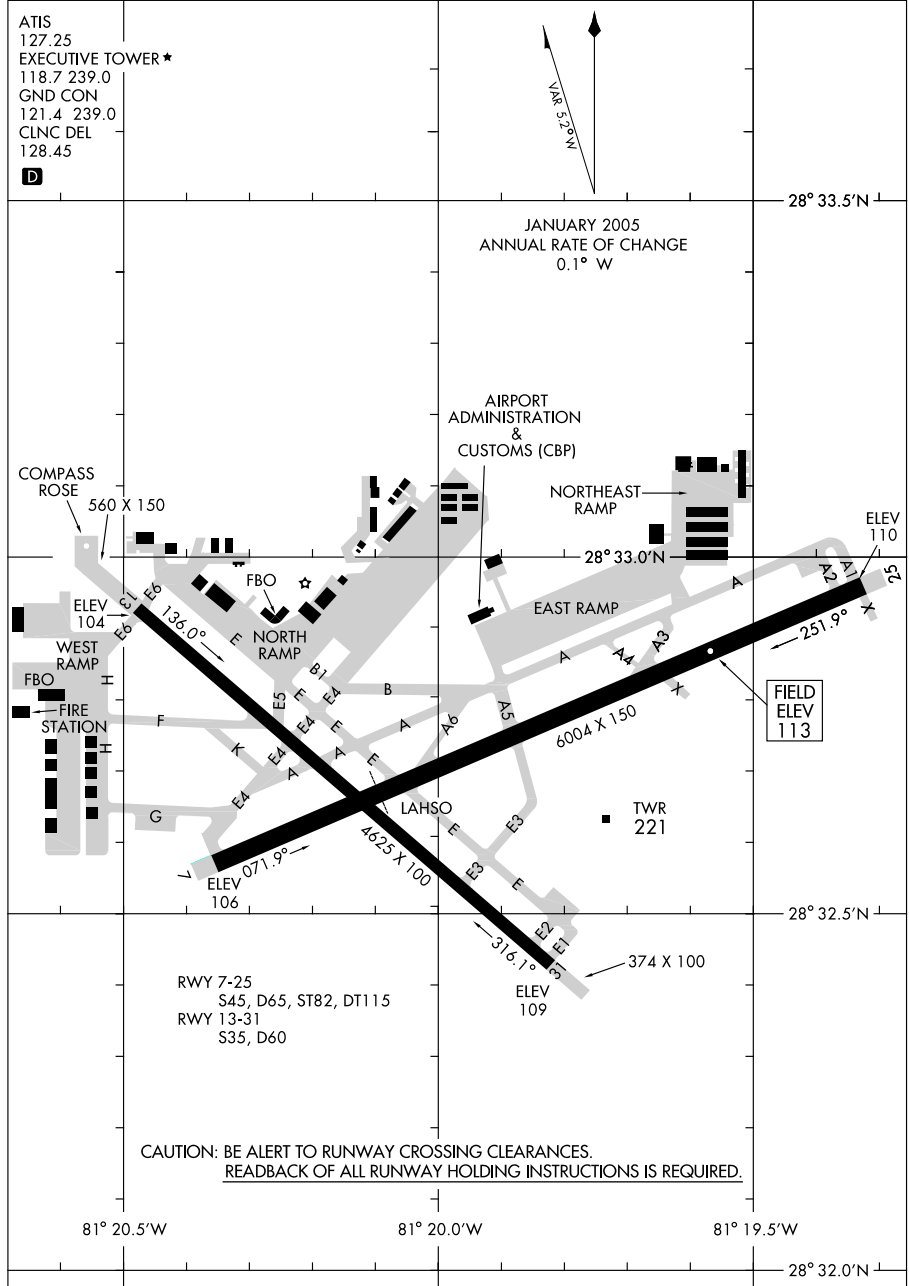
08213

10042

# AIRPORT DIAGRAM

AL-305 (FAA)

ORLANDO/EXECUTIVE (ORL)  
ORLANDO, FLORIDA



# AIRPORT DIAGRAM

10042

ORLANDO, FLORIDA  
ORLANDO/EXECUTIVE (ORL)

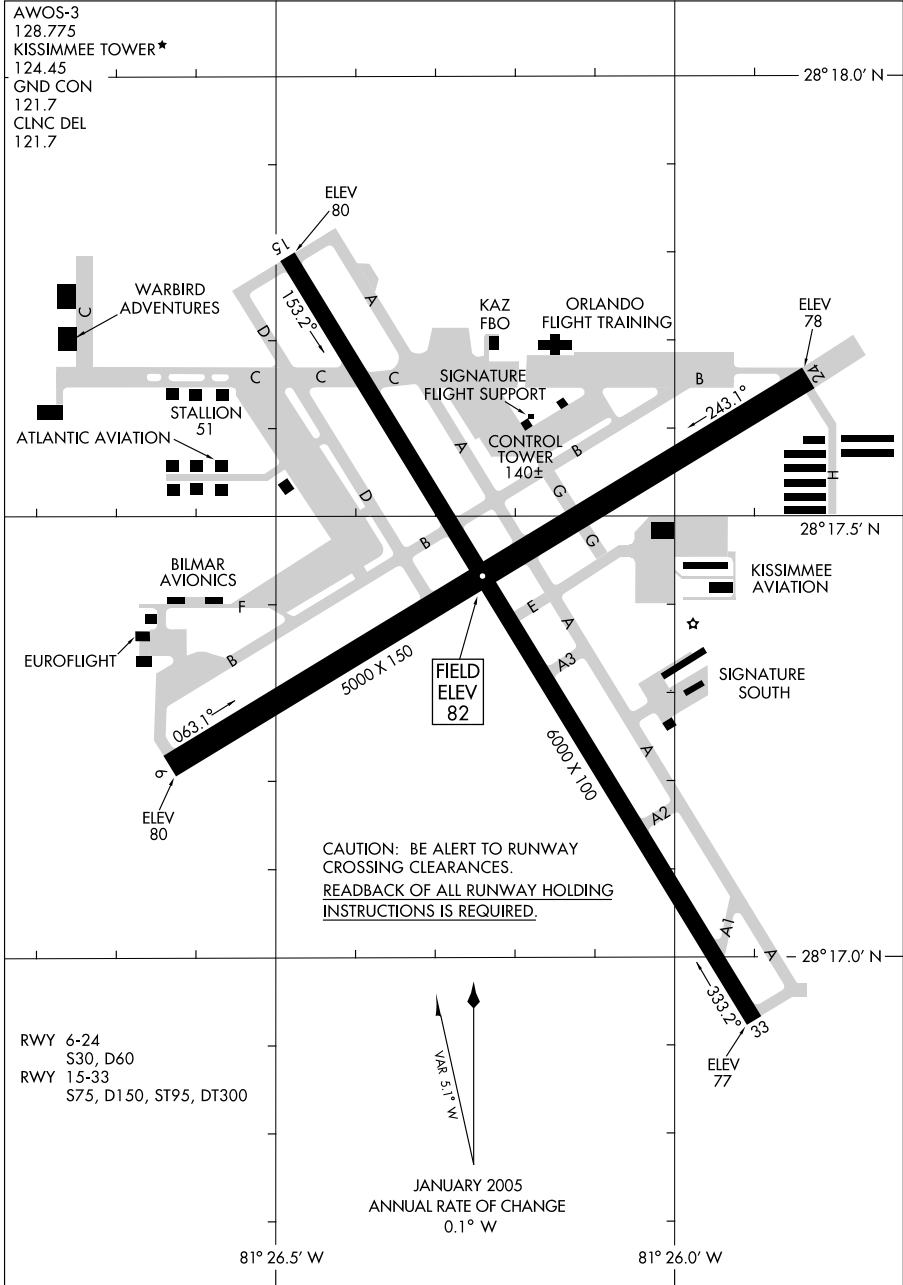
10042

# AIRPORT DIAGRAM

ORLANDO/KISSIMMEE GATEWAY (ISM)

AL-5793 (FAA)

ORLANDO, FLORIDA



# AIRPORT DIAGRAM

10042

ORLANDO, FLORIDA

ORLANDO/KISSIMMEE GATEWAY (ISM)



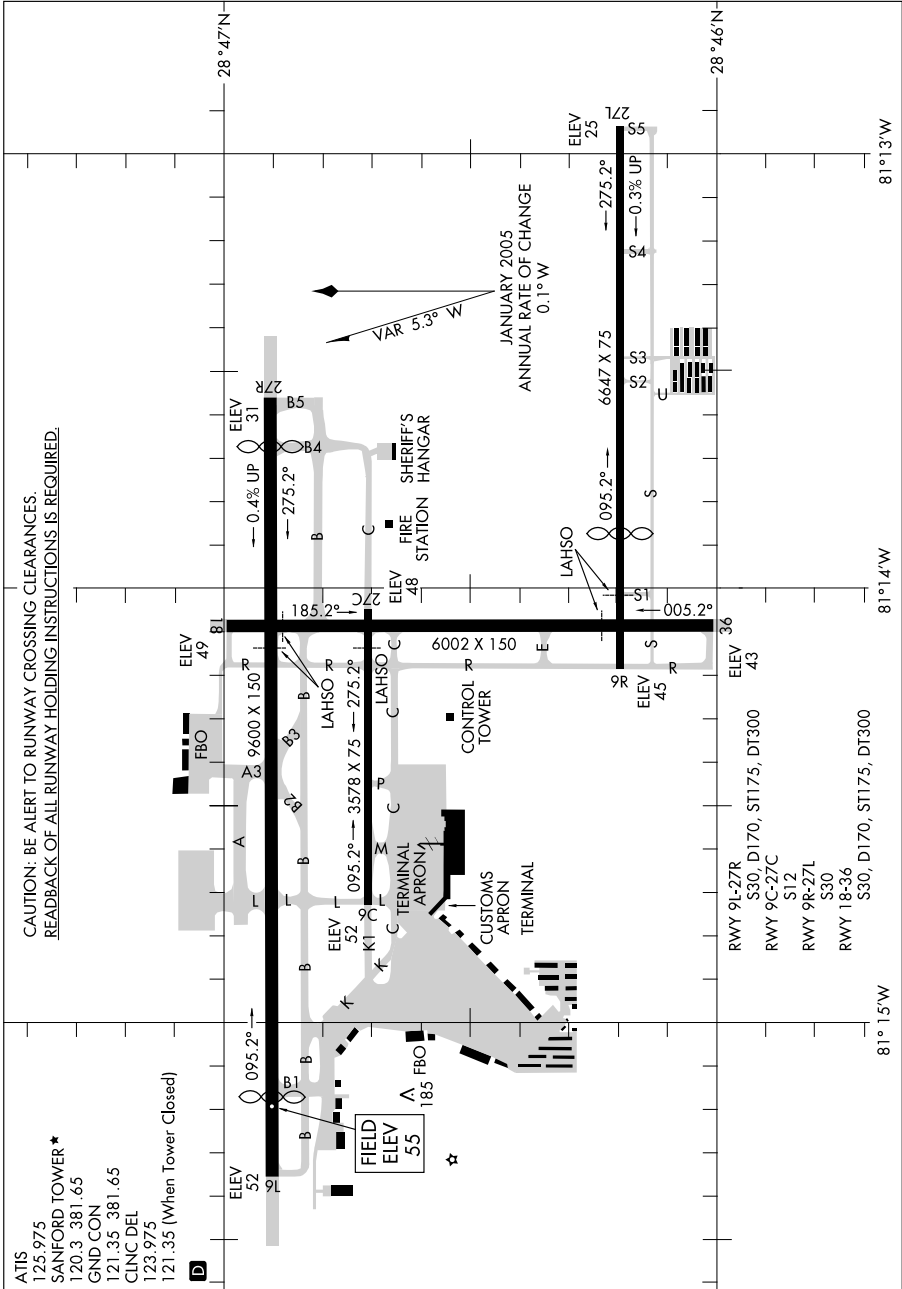
10042

AIRPORT DIAGRAM

AL-917 (FAA)

ORLANDO SANFORD INTL (SF'B)

ORLANDO, FLORIDA



AIRPORT DIAGRAM

ORLANDO, FLORIDA  
ORLANDO SANFORD INTL (SF'B)

10042

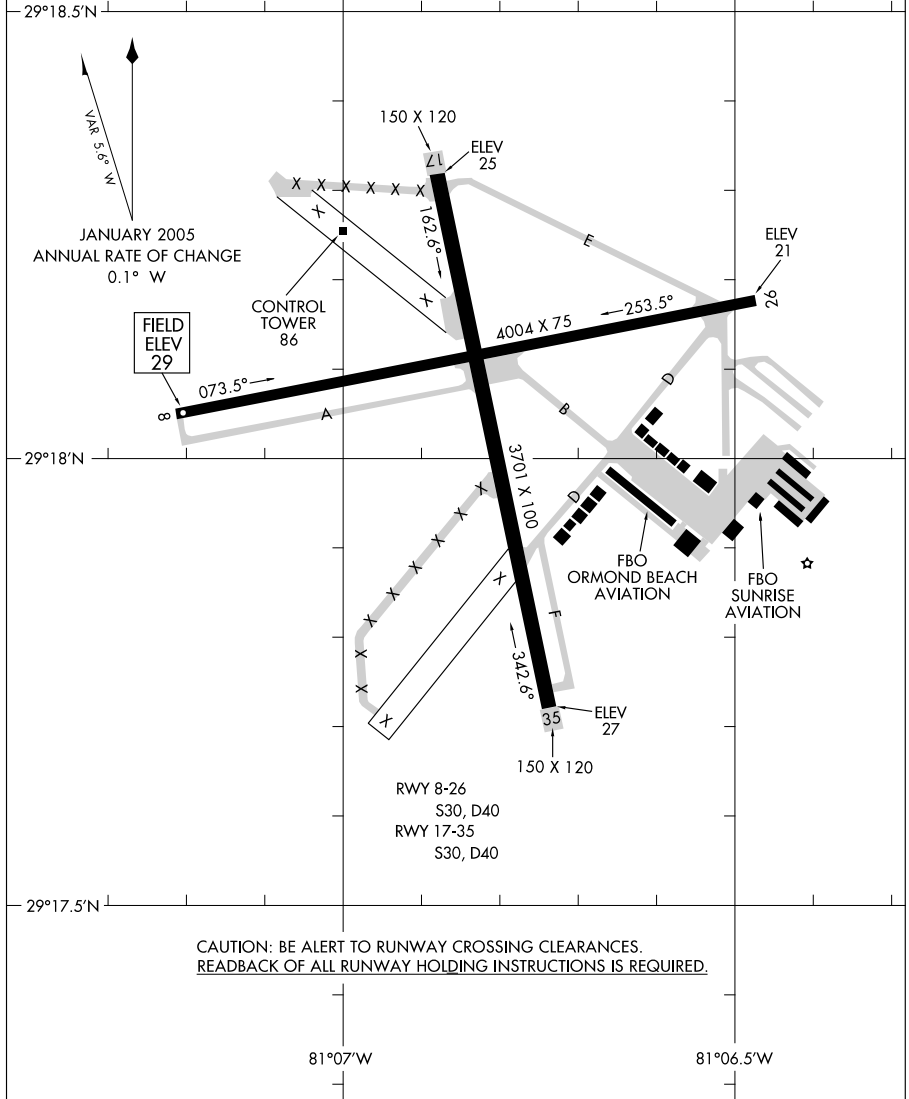
08157

# AIRPORT DIAGRAM

AL-5459 (FAA)

ORMOND BEACH MUNI (OMN)  
ORMOND BEACH, FLORIDA

ATIS 118.475  
ORMOND BEACH TOWER ★  
119.075  
GND CON 121.625  
CLNC DEL 121.625



CAUTION: BE ALERT TO RUNWAY CROSSING CLEARANCES.  
READBACK OF ALL RUNWAY HOLDING INSTRUCTIONS IS REQUIRED.

# AIRPORT DIAGRAM

08157

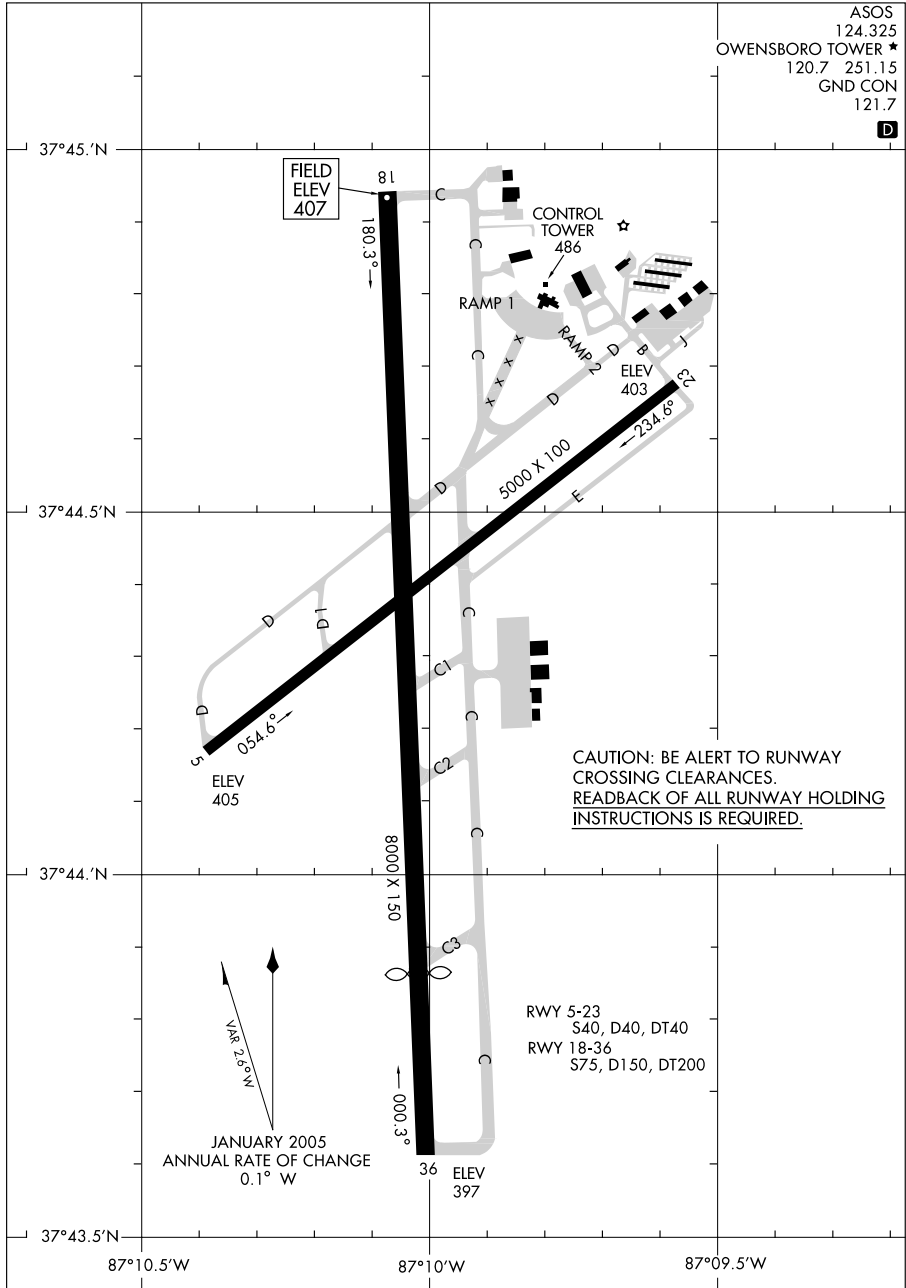
ORMOND BEACH, FLORIDA  
ORMOND BEACH MUNI (OMN)

09071

AIRPORT DIAGRAM

AL-707 (FAA)

OWENSBORO-DAVIESS COUNTY (0WB)  
OWENSBORO, KENTUCKY



AIRPORT DIAGRAM

09071

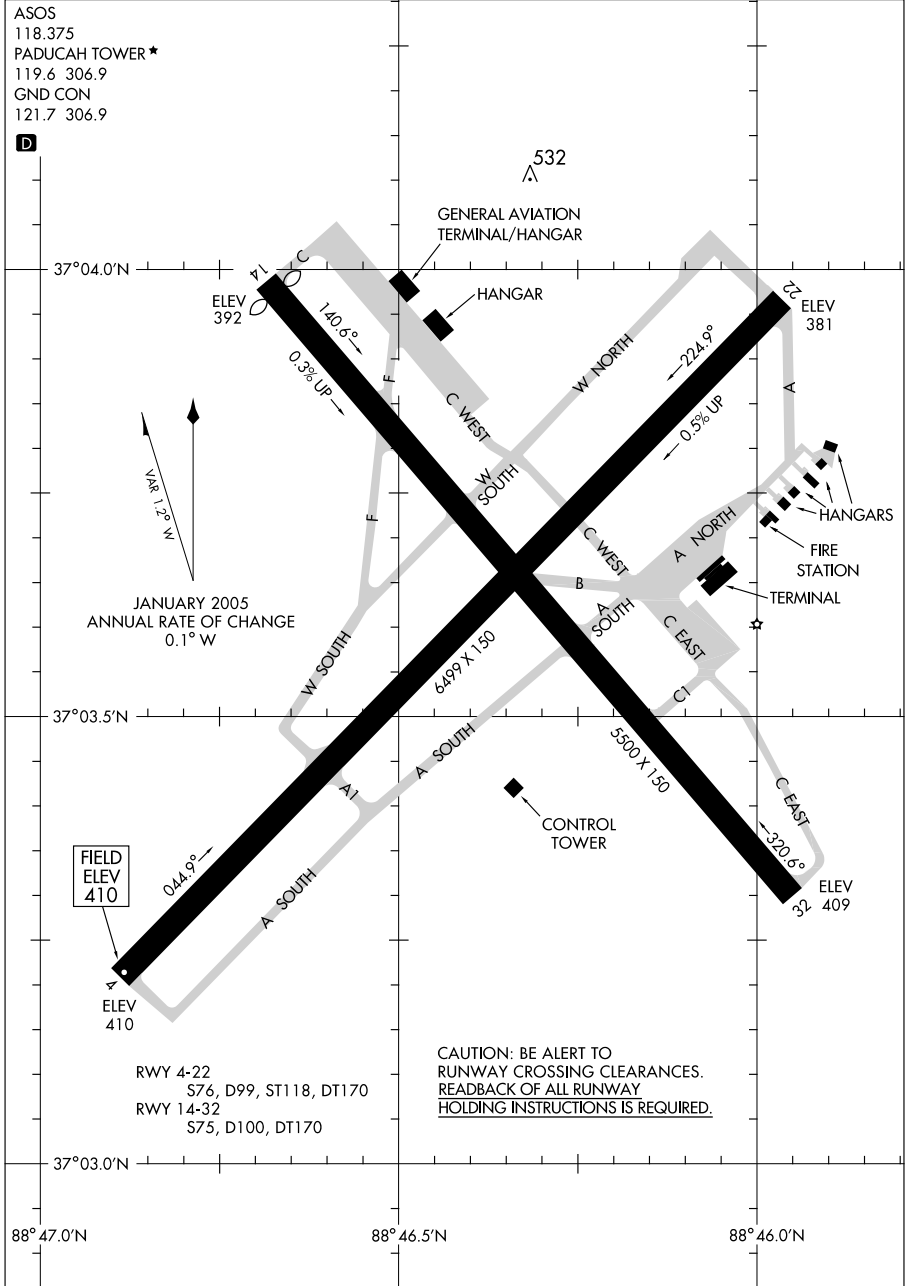
OWENSBORO, KENTUCKY  
OWENSBORO-DAVIESS COUNTY (0WB)

09071

# AIRPORT DIAGRAM

PADUCAH/BARKLEY RGNL (PAH)  
PADUCAH, KENTUCKY

AL-628 (FAA)



# AIRPORT DIAGRAM

09071

PADUCAH, KENTUCKY  
PADUCAH/BARKLEY RGNL (PAH)

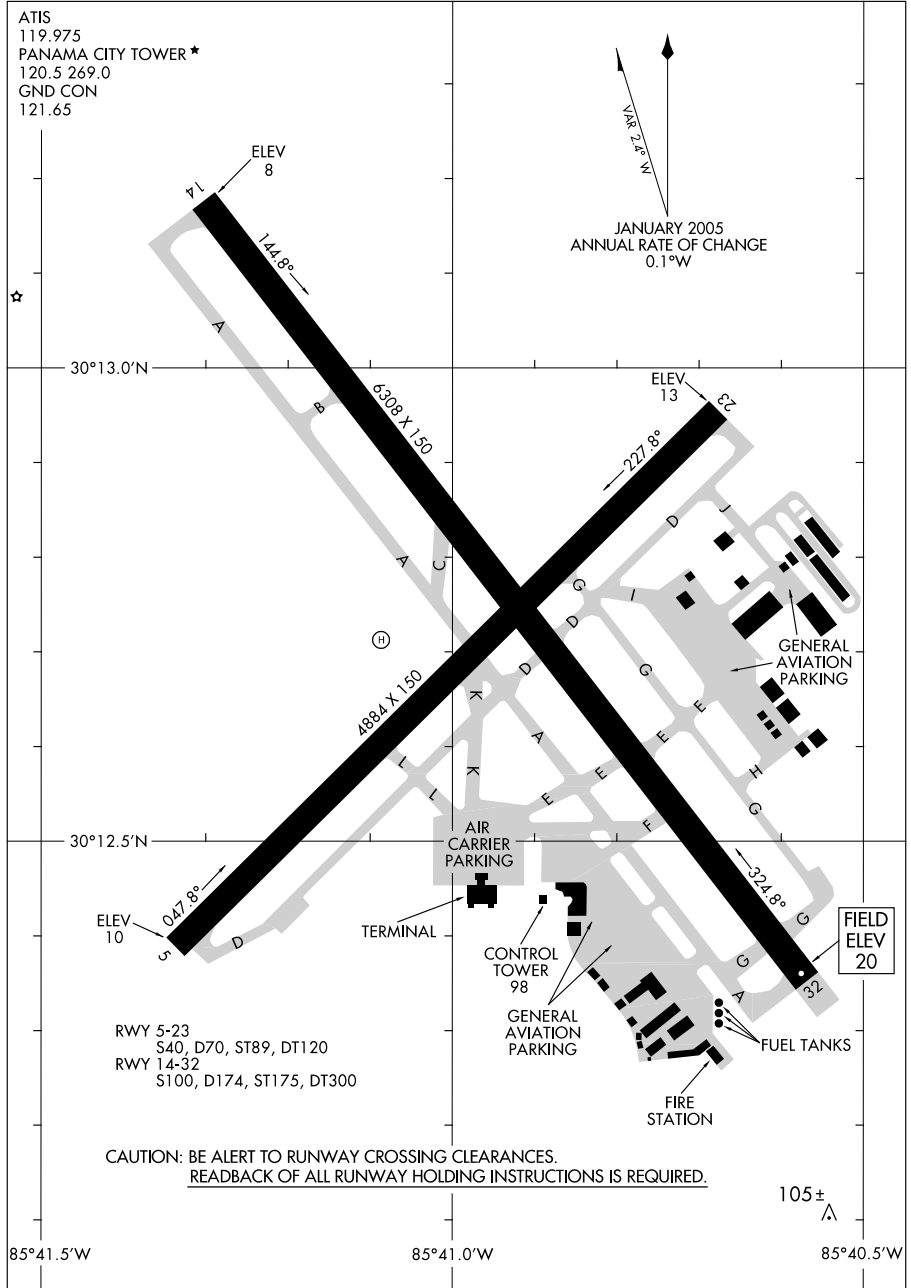


09183

# AIRPORT DIAGRAM

PANAMA CITY-BAY COUNTY INTL (PF'N)  
PANAMA CITY, FLORIDA

AL-695 (FAA)



# AIRPORT DIAGRAM

09183

PANAMA CITY, FLORIDA  
PANAMA CITY-BAY COUNTY INTL (PF'N)

10098

# AIRPORT DIAGRAM

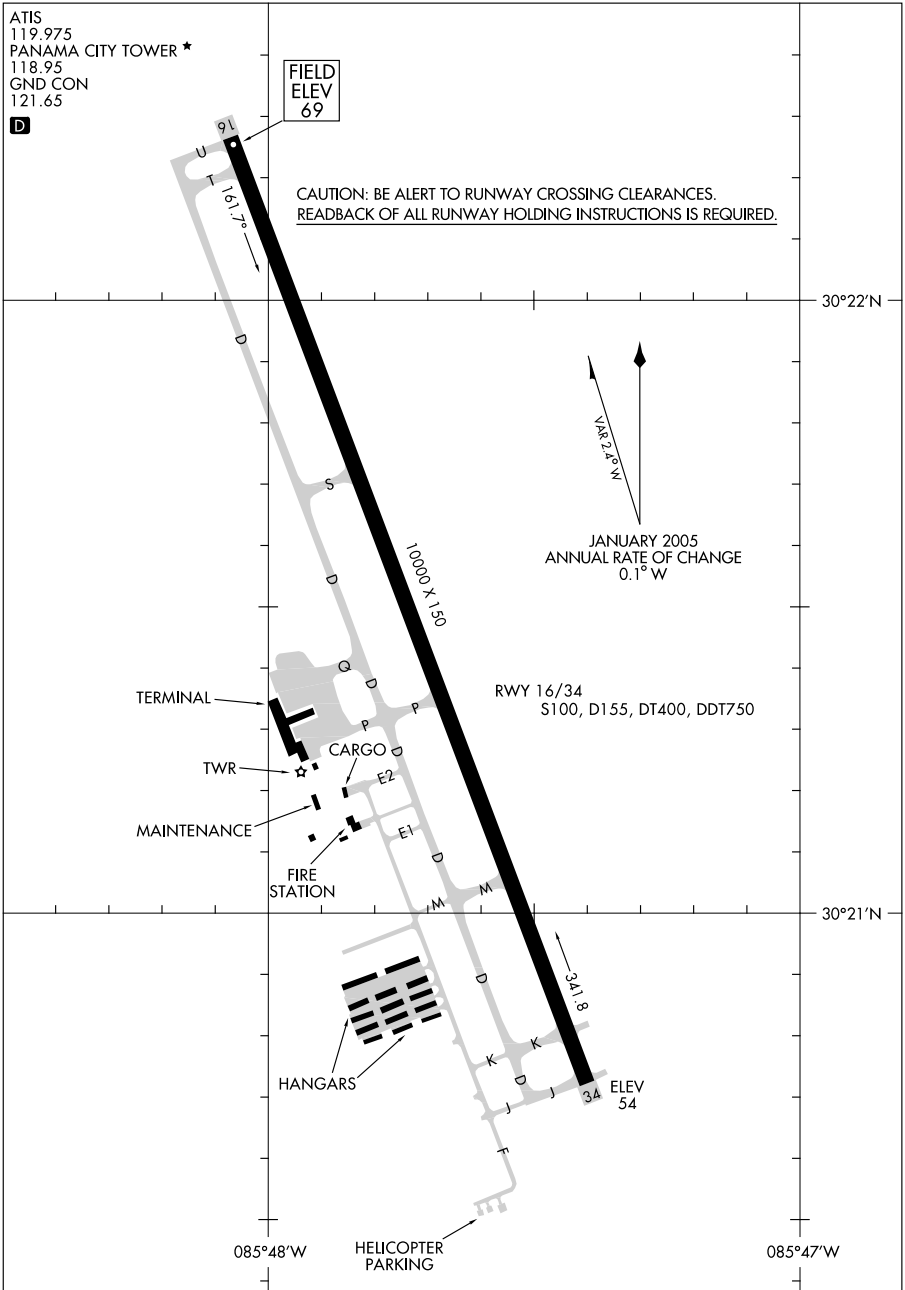
PANAMA CITY/NORTHWEST FLORIDA - PANAMA CITY INTL (ECP)  
AL-10416 (FAA)  
PANAMA CITY, FLORIDA

ATIS  
119.975  
PANAMA CITY TOWER ★  
118.95  
GND CON  
121.65



FIELD  
ELEV  
69

CAUTION: BE ALERT TO RUNWAY CROSSING CLEARANCES.  
READBACK OF ALL RUNWAY HOLDING INSTRUCTIONS IS REQUIRED.



# AIRPORT DIAGRAM

10098

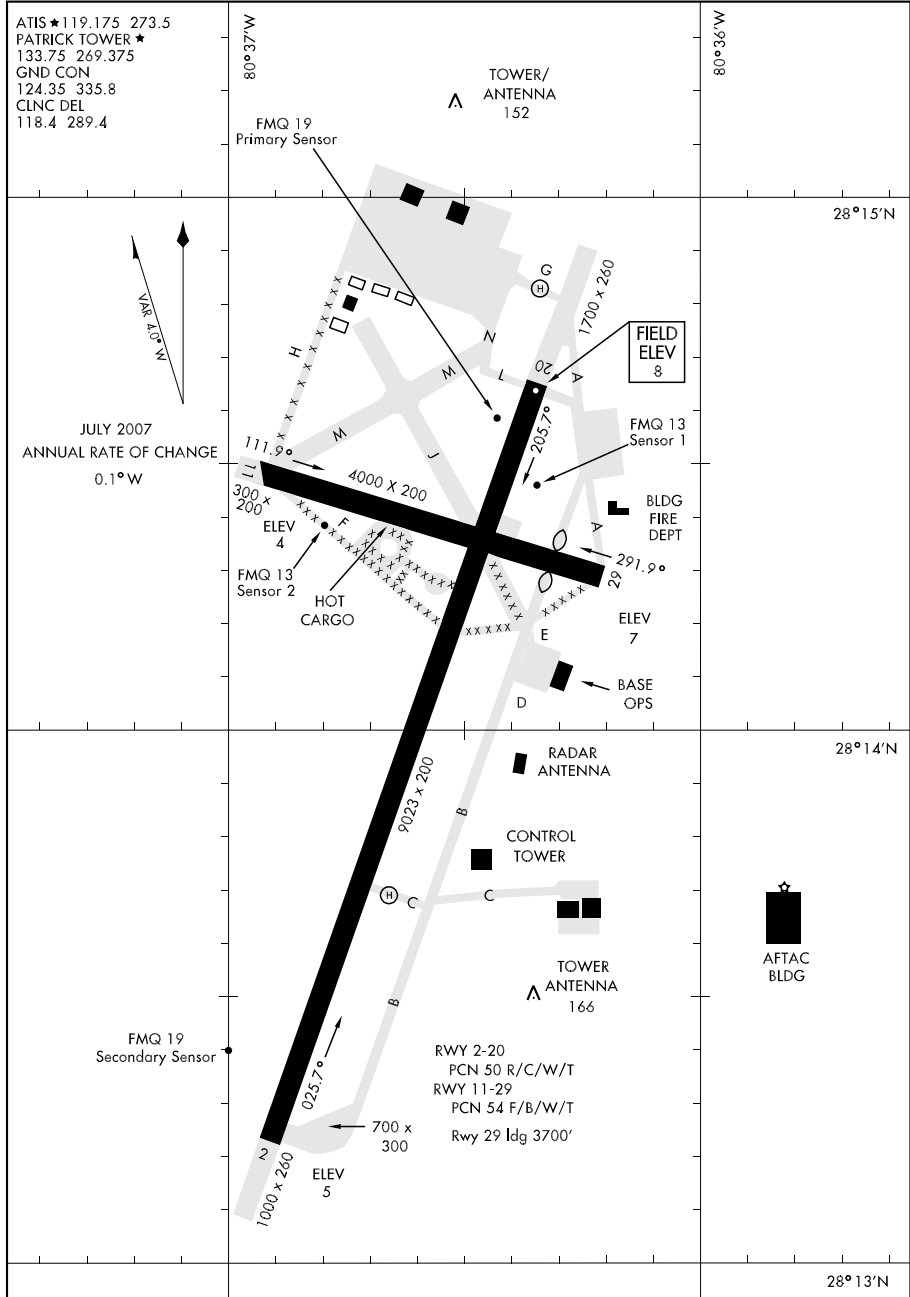
PANAMA CITY, FLORIDA  
PANAMA CITY/NORTHWEST FLORIDA - PANAMA CITY INTL (ECP)

07186

AIRPORT DIAGRAM

AFD-38 [USAF]

PATRICK AFB (KCOF)  
COCOA BEACH, FLORIDA



AIRPORT DIAGRAM

COCOA BEACH, FLORIDA  
PATRICK AFB (KCOF)

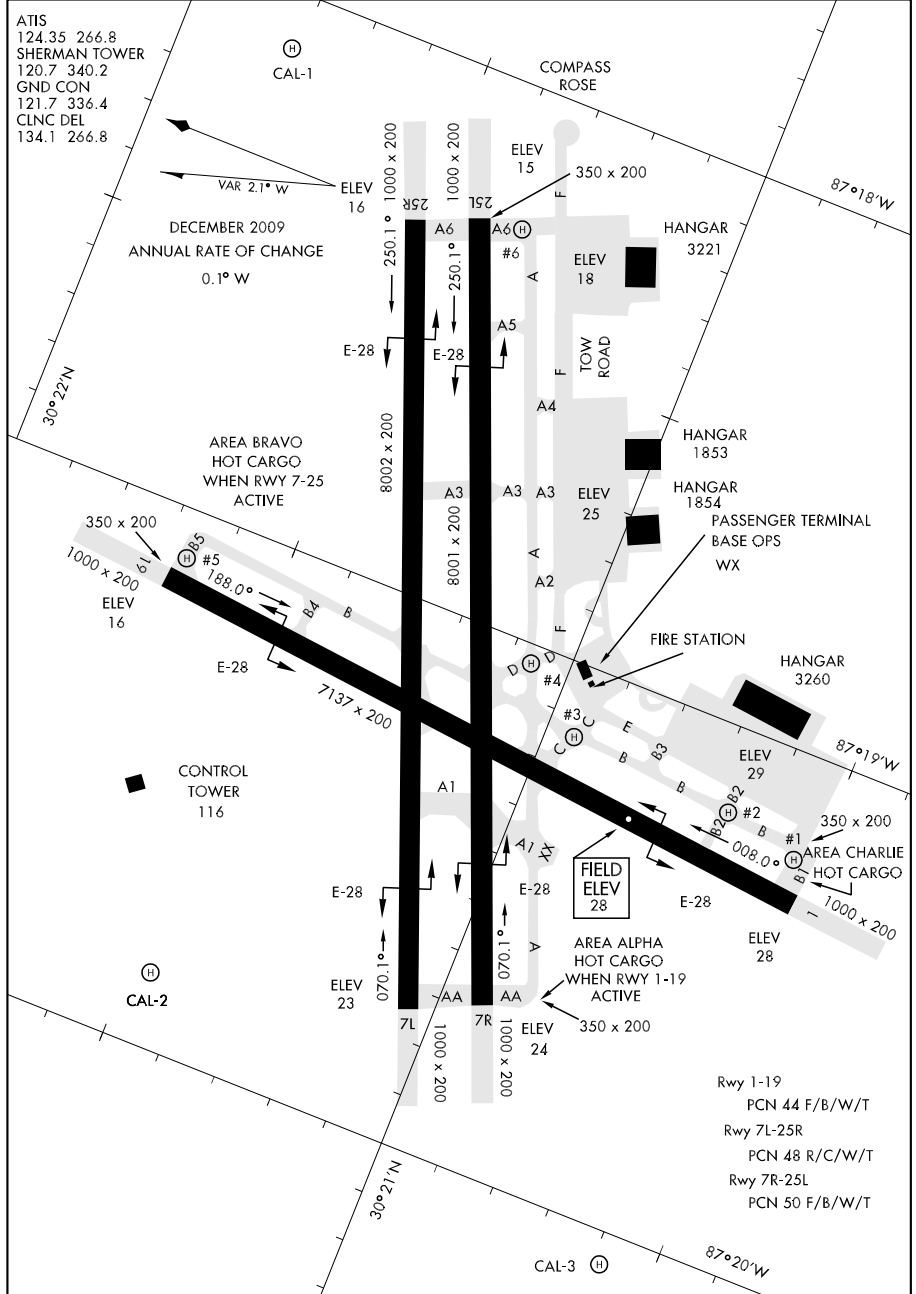
09351

PENSACOLA NAS (FORREST SHERMAN FLD) (KNPA)

AIRPORT DIAGRAM

AFD-736 [USN]

PENSACOLA, FLORIDA



AIRPORT DIAGRAM

PENSACOLA, FLORIDA

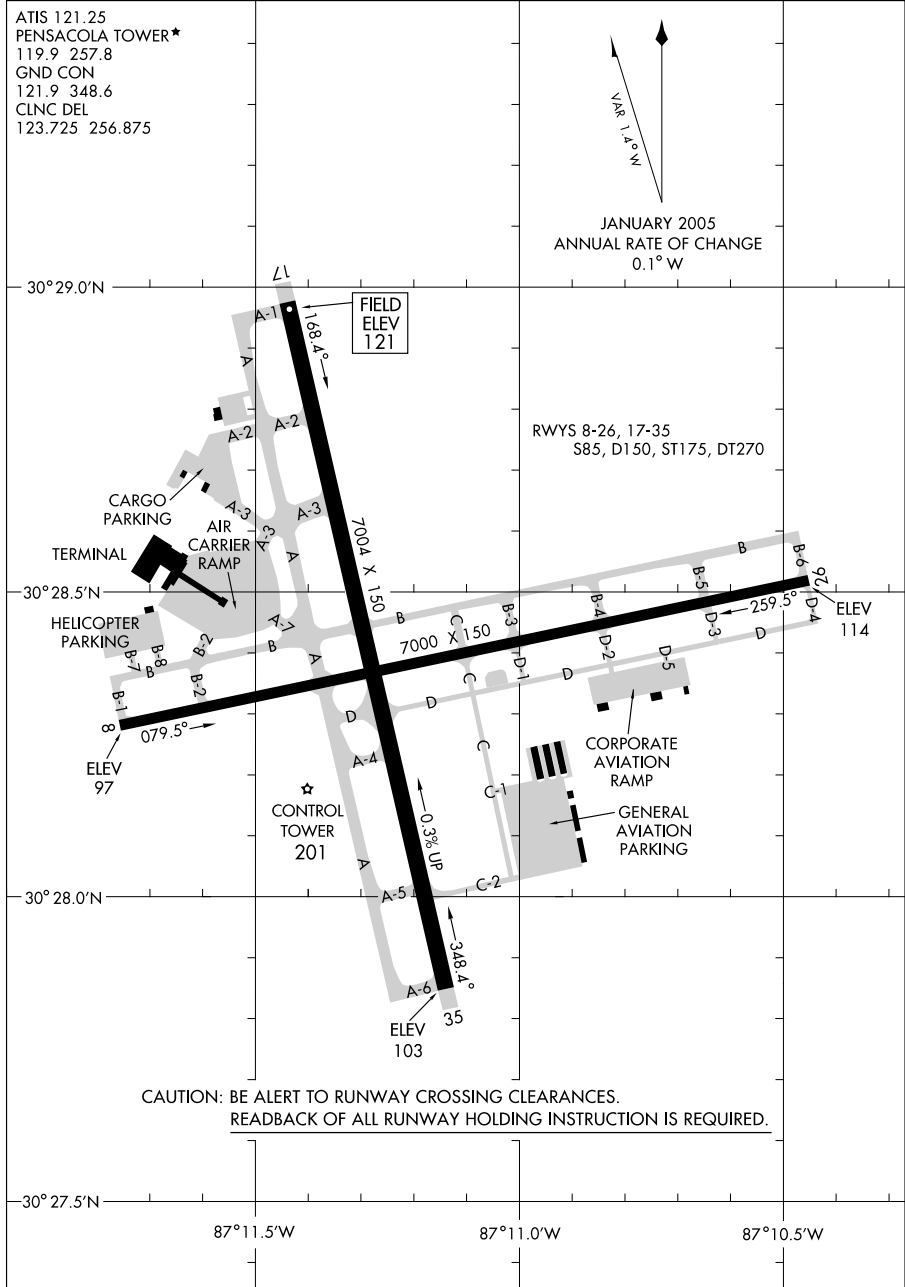
PENSACOLA NAS (FORREST SHERMAN FLD) (KNPA)

07354

AIRPORT DIAGRAM

AL-318 (FAA)

PENSACOLA RGNL (PNS)  
PENSACOLA, FLORIDA



AIRPORT DIAGRAM

07354

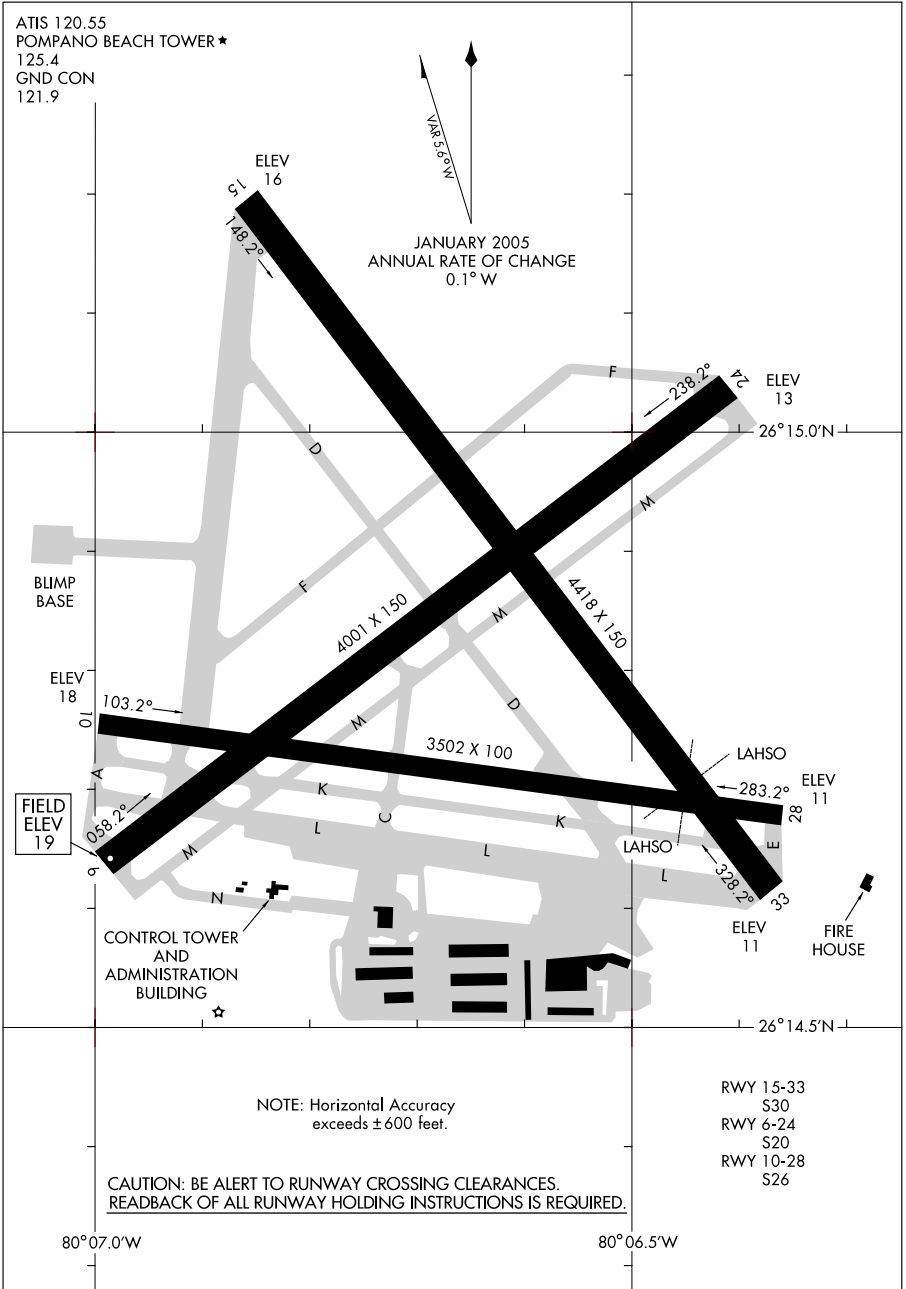
PENSACOLA, FLORIDA  
PENSACOLA RGNL (PNS)

06215

# AIRPORT DIAGRAM

POMPANO BEACH AIRPARK (PMP)  
POMPANO BEACH, FLORIDA

AL-5972 (FAA)



# AIRPORT DIAGRAM

POMPANO BEACH, FLORIDA  
POMPANO BEACH AIRPARK (PMP)

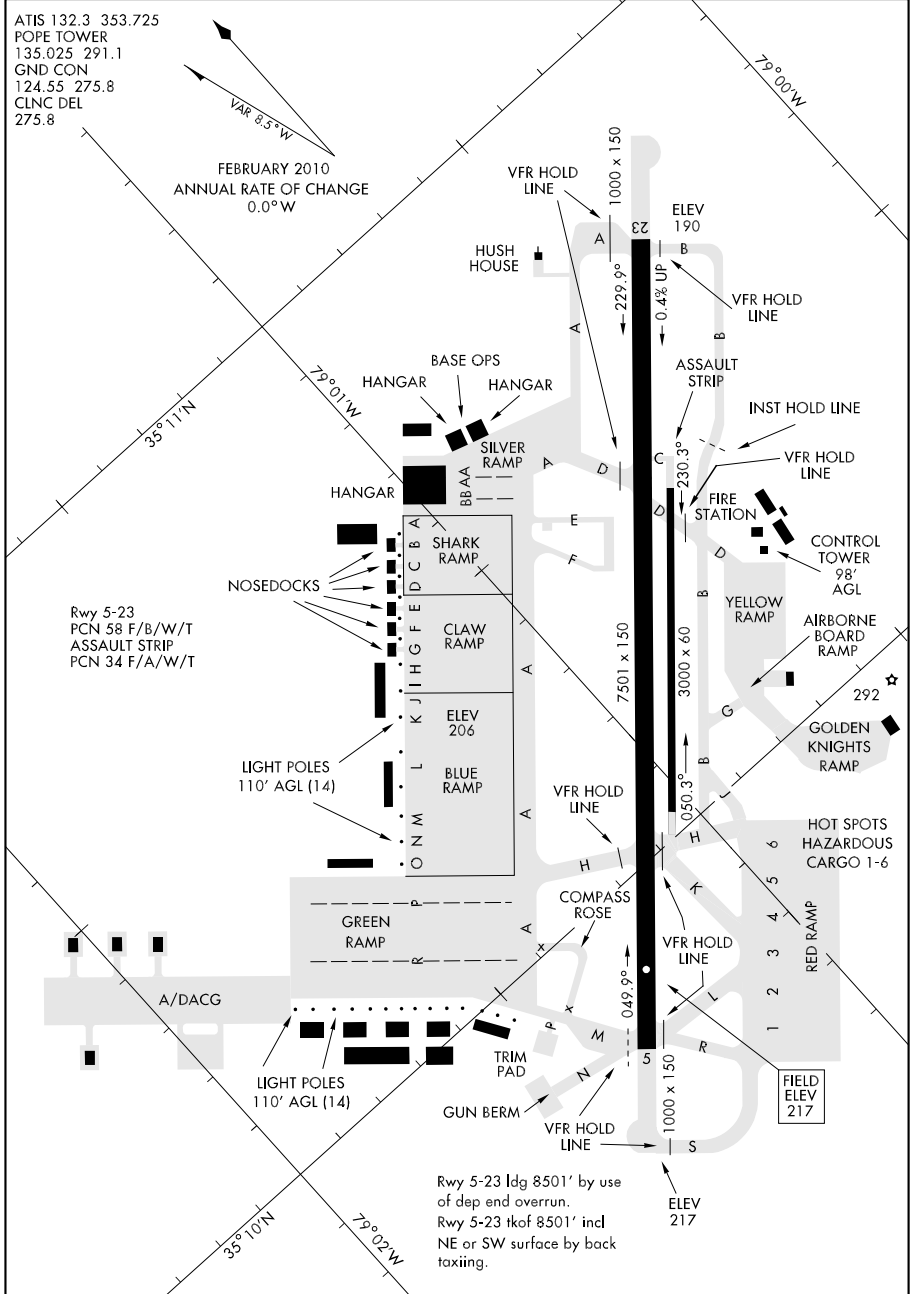
06215

10042

AIRPORT DIAGRAM

AFD-147 [USAF]

POPE AFB (KPOB)  
FAYETTEVILLE, NORTH CAROLINA



AIRPORT DIAGRAM

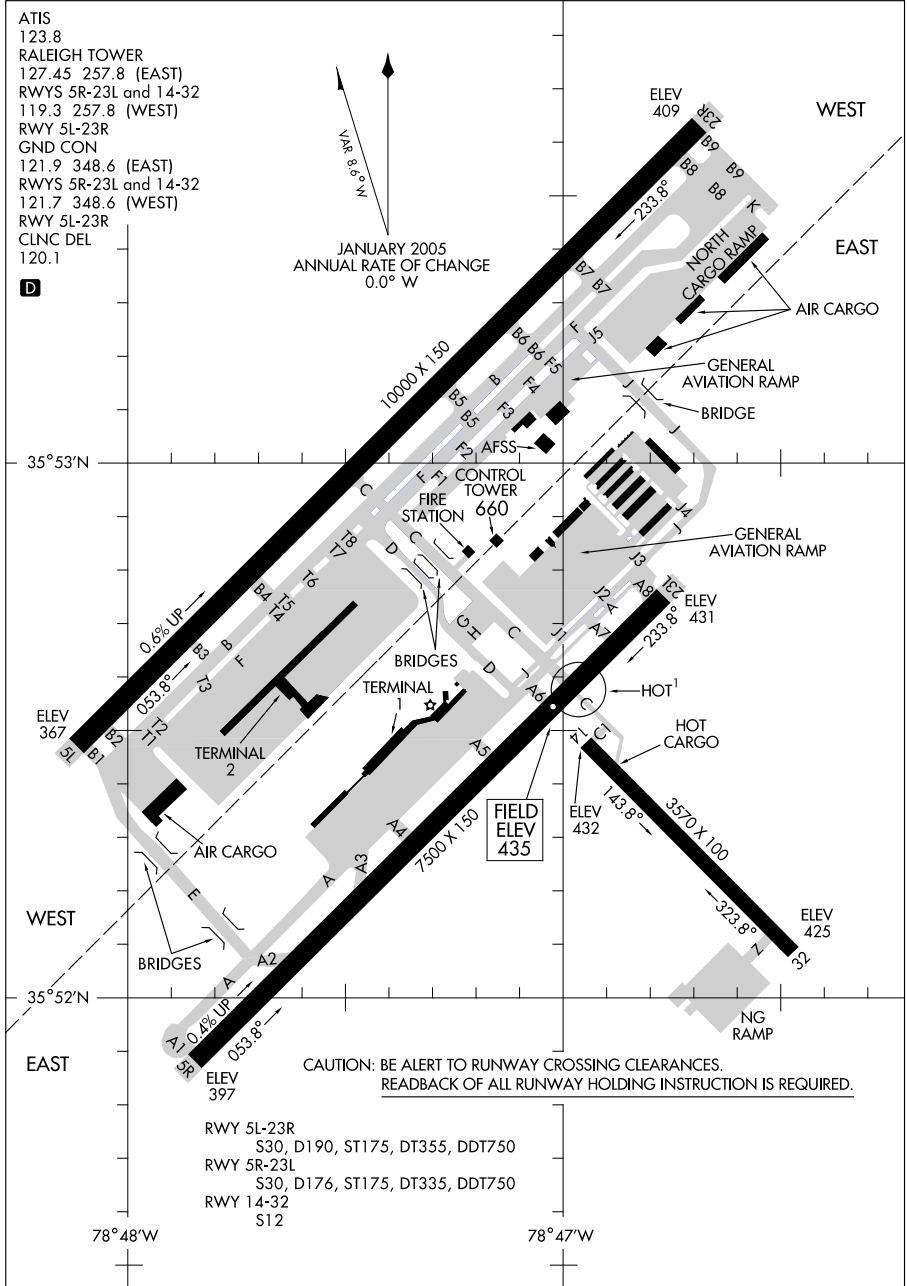
FAYETTEVILLE, NORTH CAROLINA  
POPE AFB (KPOB)

09351

# AIRPORT DIAGRAM

AL-516 (FAA)

RALEIGH-DURHAM INTL (R.DU)  
RALEIGH/DURHAM, NORTH CAROLINA



# AIRPORT DIAGRAM

09351

RALEIGH/DURHAM, NORTH CAROLINA  
RALEIGH-DURHAM INTL (R.DU)

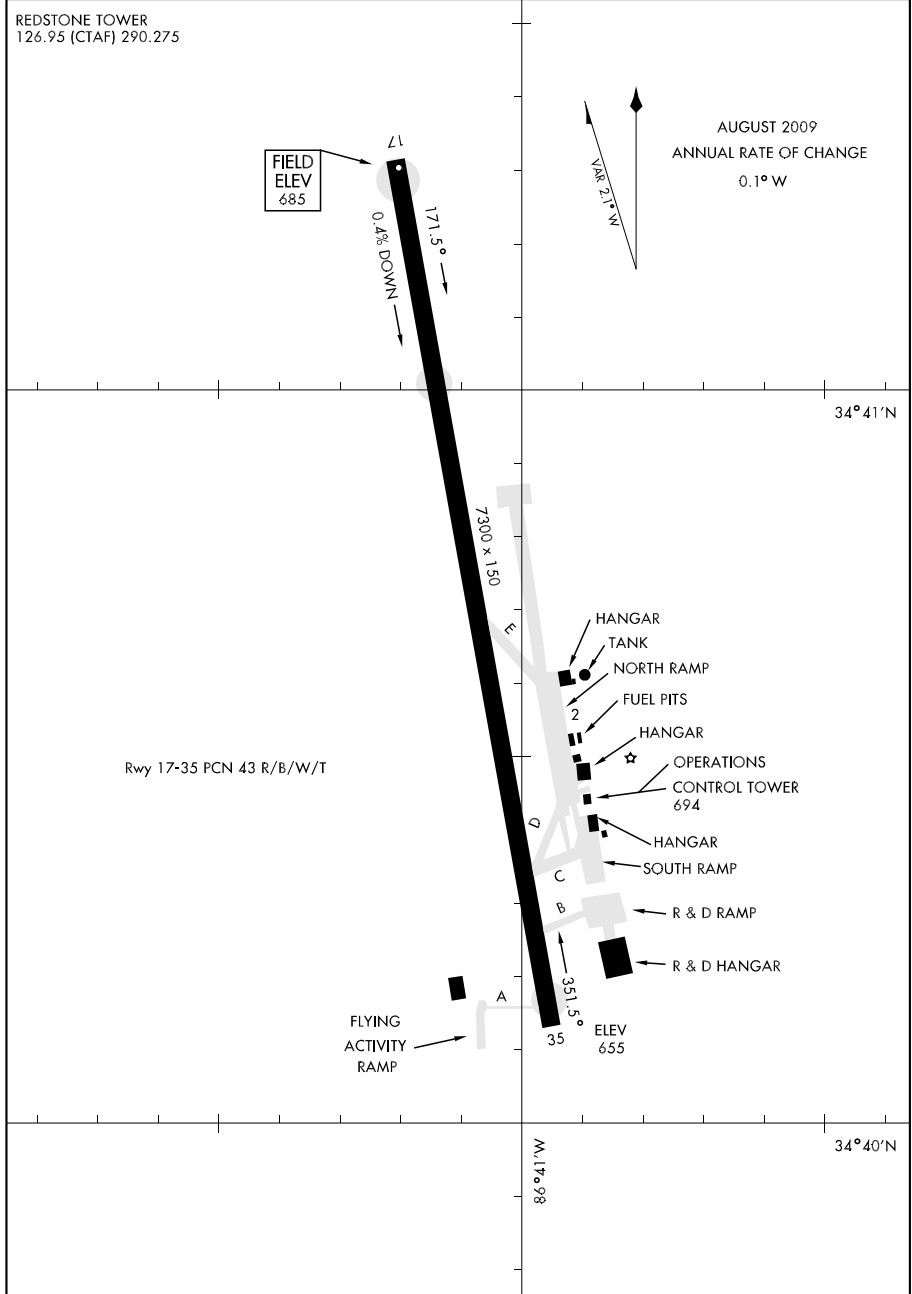


09239

AIRPORT DIAGRAM

AFD-703 [USA]

REDSTONE AAF (KHUA)  
REDSTONE ARSENAL, ALABAMA



AIRPORT DIAGRAM

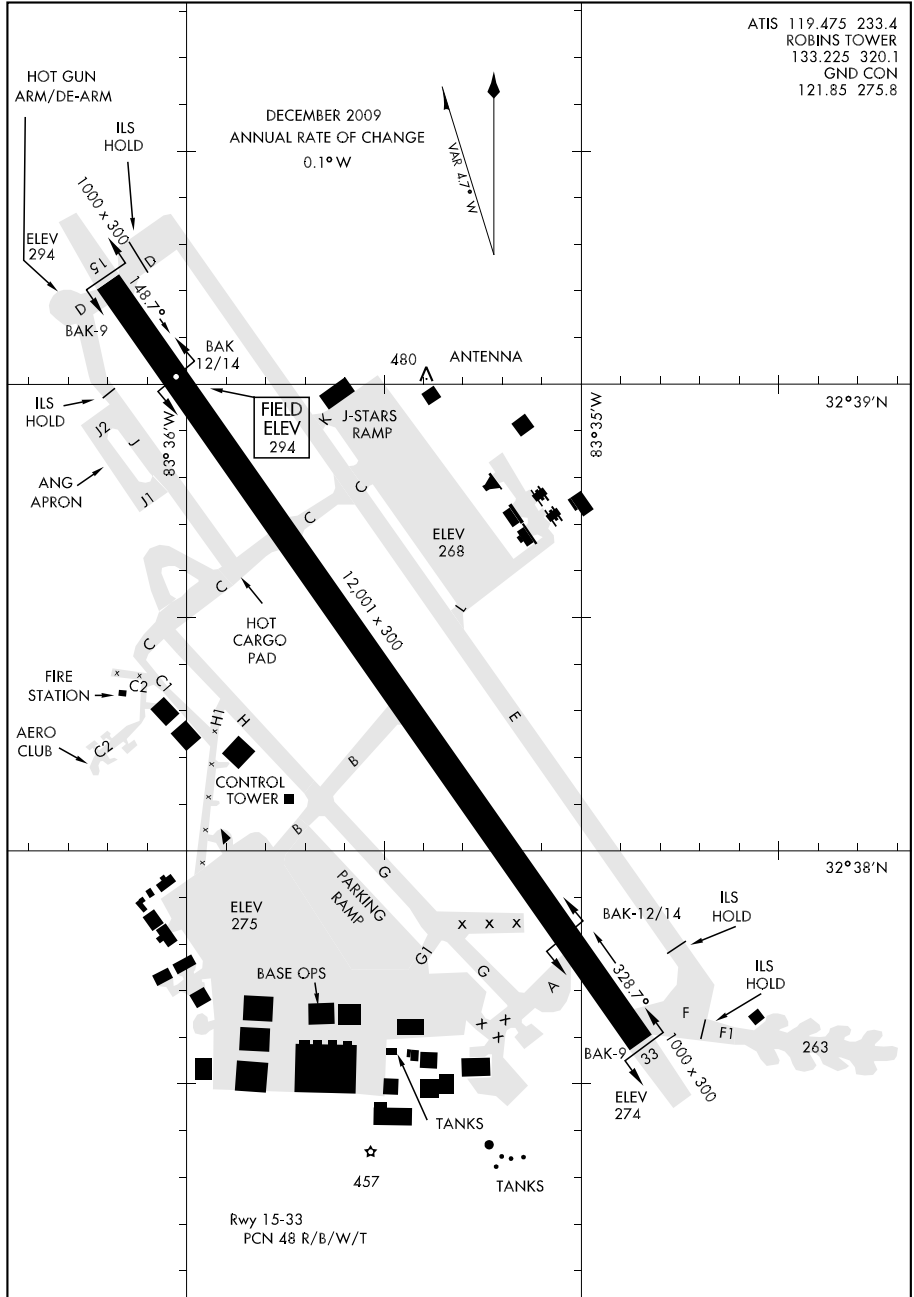
REDSTONE ARSENAL, ALABAMA  
REDSTONE AAF (KHUA)

09351

AIRPORT DIAGRAM

AFD-442 [USAF]

ROBINS AFB (KWRB)  
WARNER ROBINS, GEORGIA



AIRPORT DIAGRAM

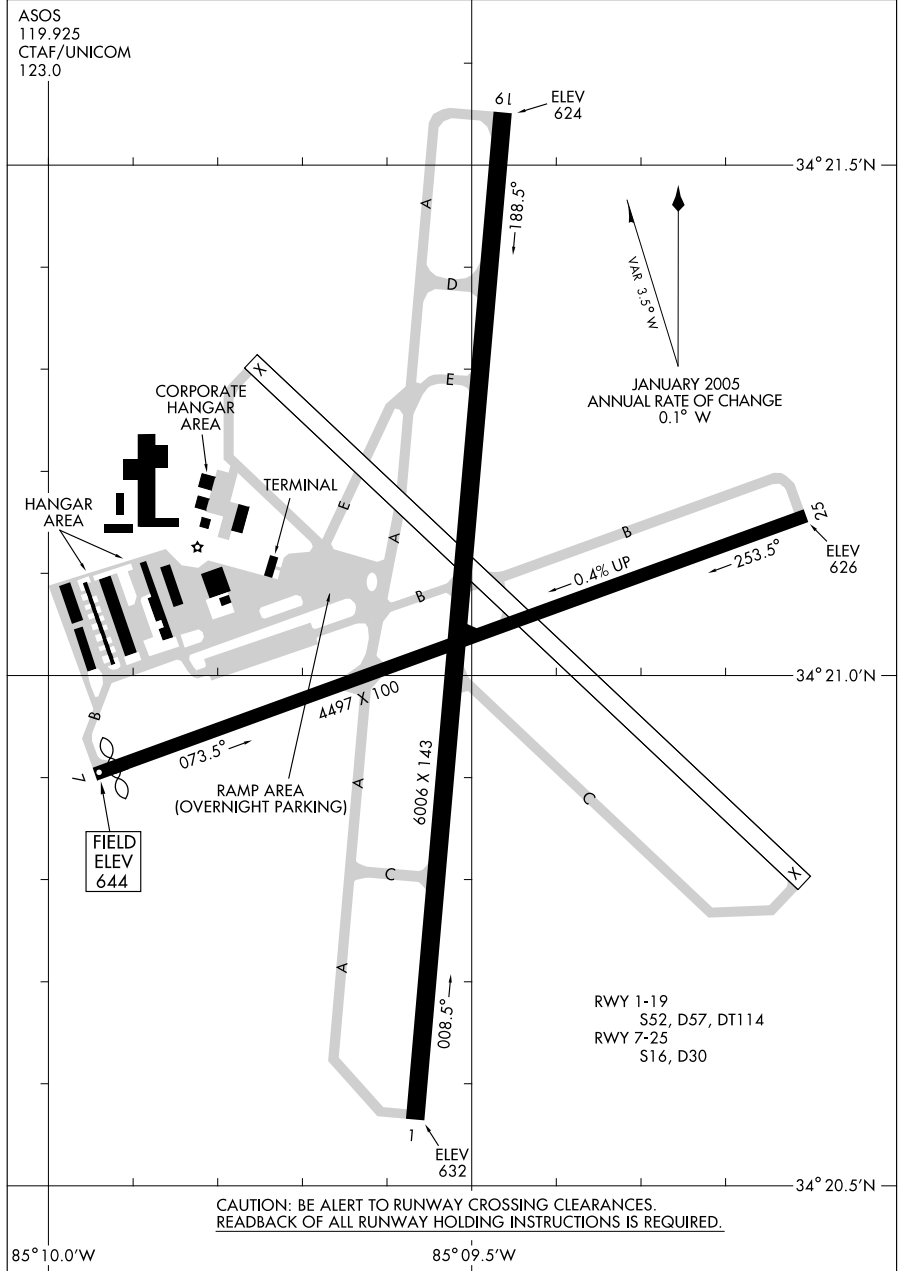
WARNER ROBINS, GEORGIA  
ROBINS AFB (KWRB)

09071

AIRPORT DIAGRAM

AL-855 (FAA)

ROME/ RICHARD B. RUSSELL (RMG)  
ROME, GEORGIA



AIRPORT DIAGRAM

09071

ROME, GEORGIA  
ROME/ RICHARD B. RUSSELL (RMG)

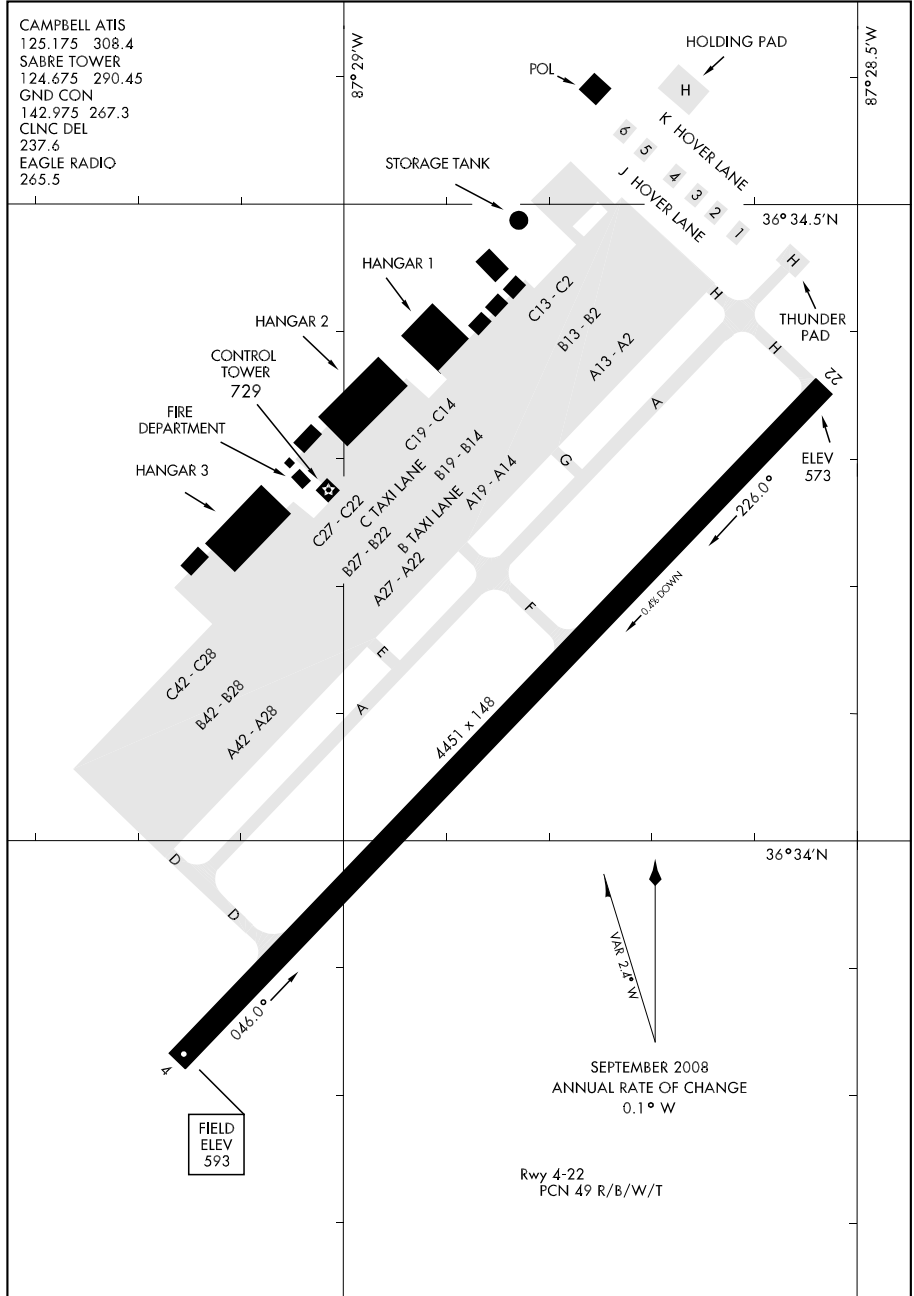
Orig 09071

SABRE AHP (FORT CAMPBELL) (KEOD)

# AIRPORT DIAGRAM

AFD-6373 [USA]

CLARKSVILLE, TENNESSEE



# AIRPORT DIAGRAM

WGS-84 DATUM

CLARKSVILLE, TENNESSEE

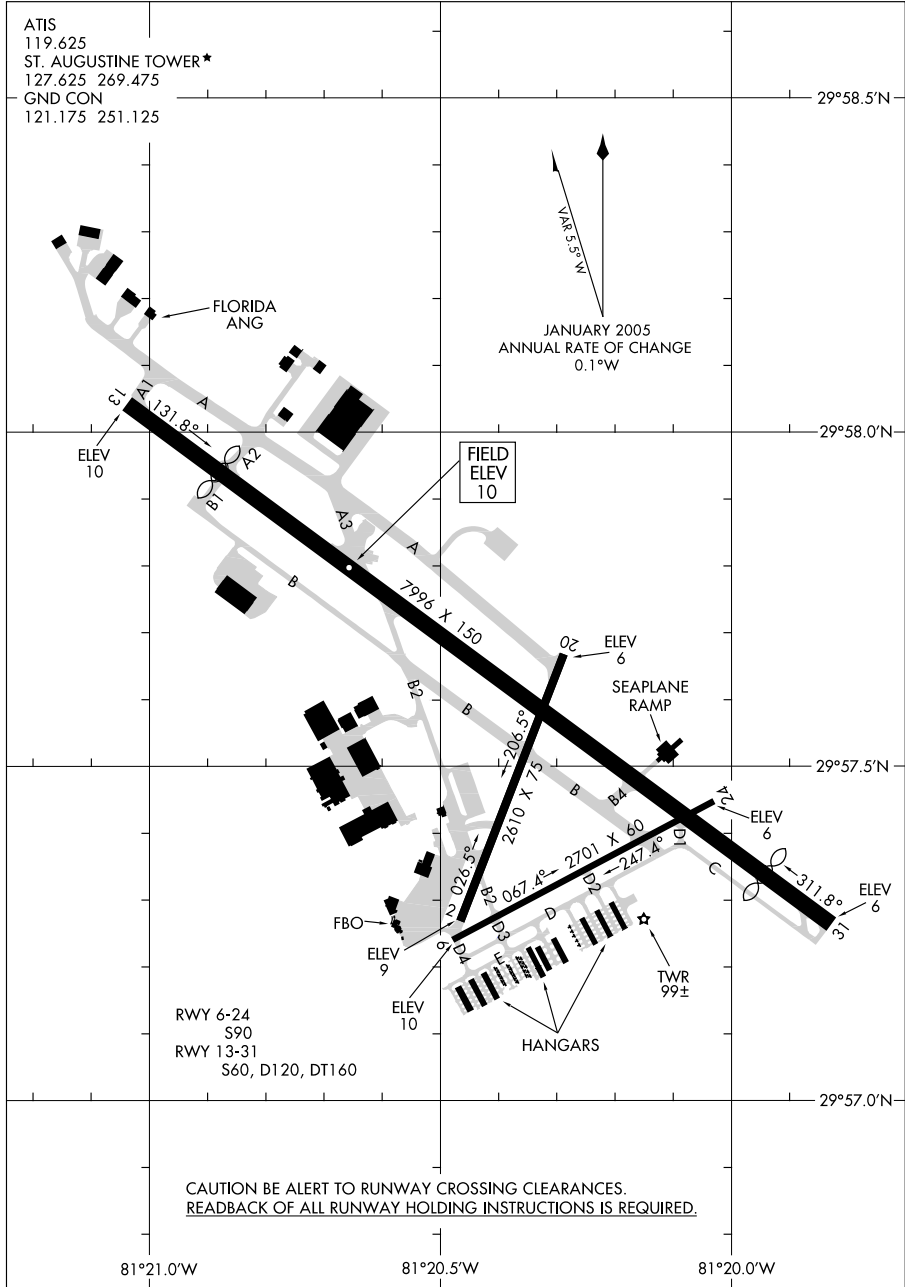
SABRE AHP (FORT CAMPBELL) (KEOD)

10042

AIRPORT DIAGRAM

AL-692 (FAA)

ST. AUGUSTINE (SGJ)  
ST. AUGUSTINE, FLORIDA



AIRPORT DIAGRAM

10042

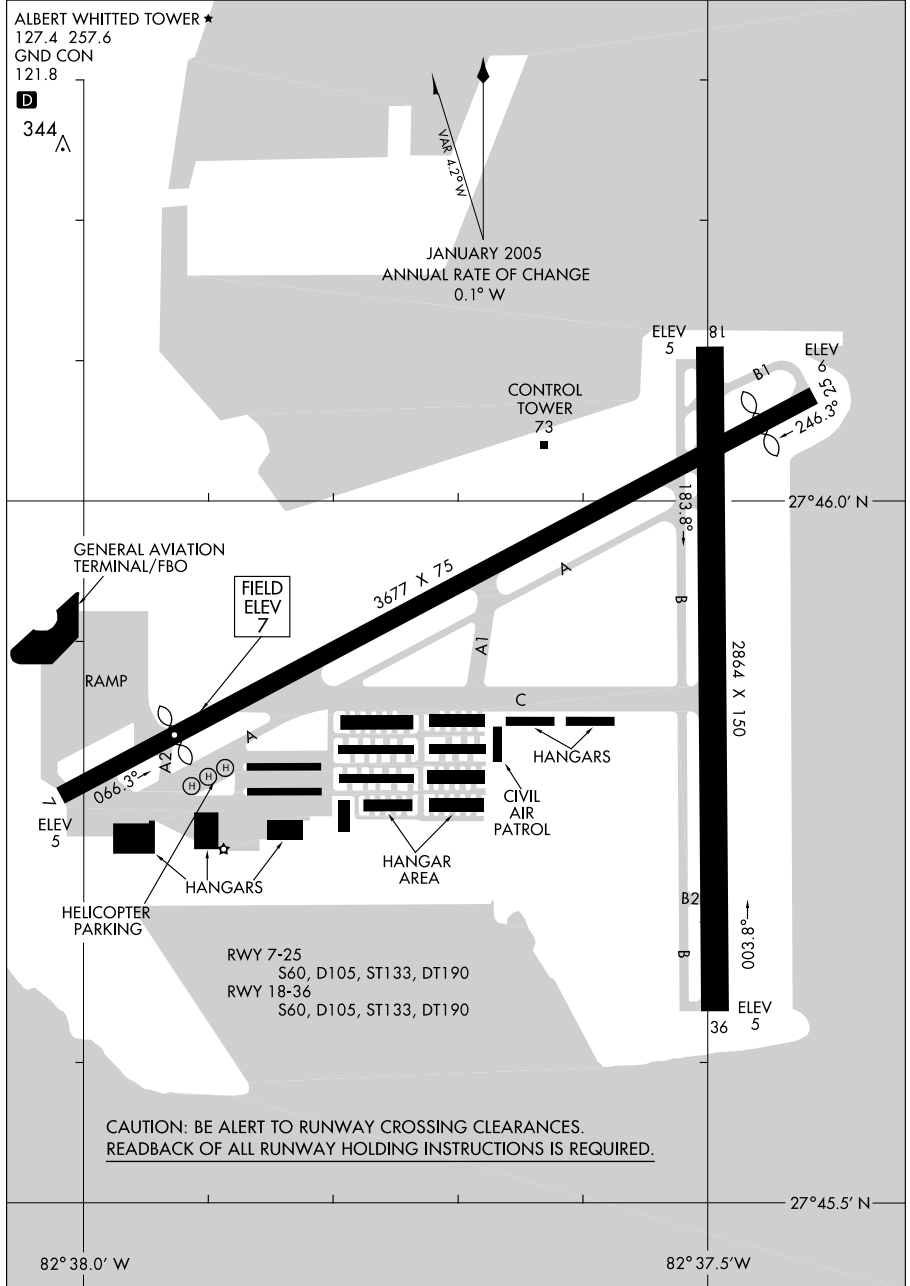
ST. AUGUSTINE, FLORIDA  
ST. AUGUSTINE (SGJ)

09015

# AIRPORT DIAGRAM

AL-613 (FAA)

ST. PETERSBURG/ALBERT WHITTED (SPG)  
ST. PETERSBURG, FLORIDA



# AIRPORT DIAGRAM

09015

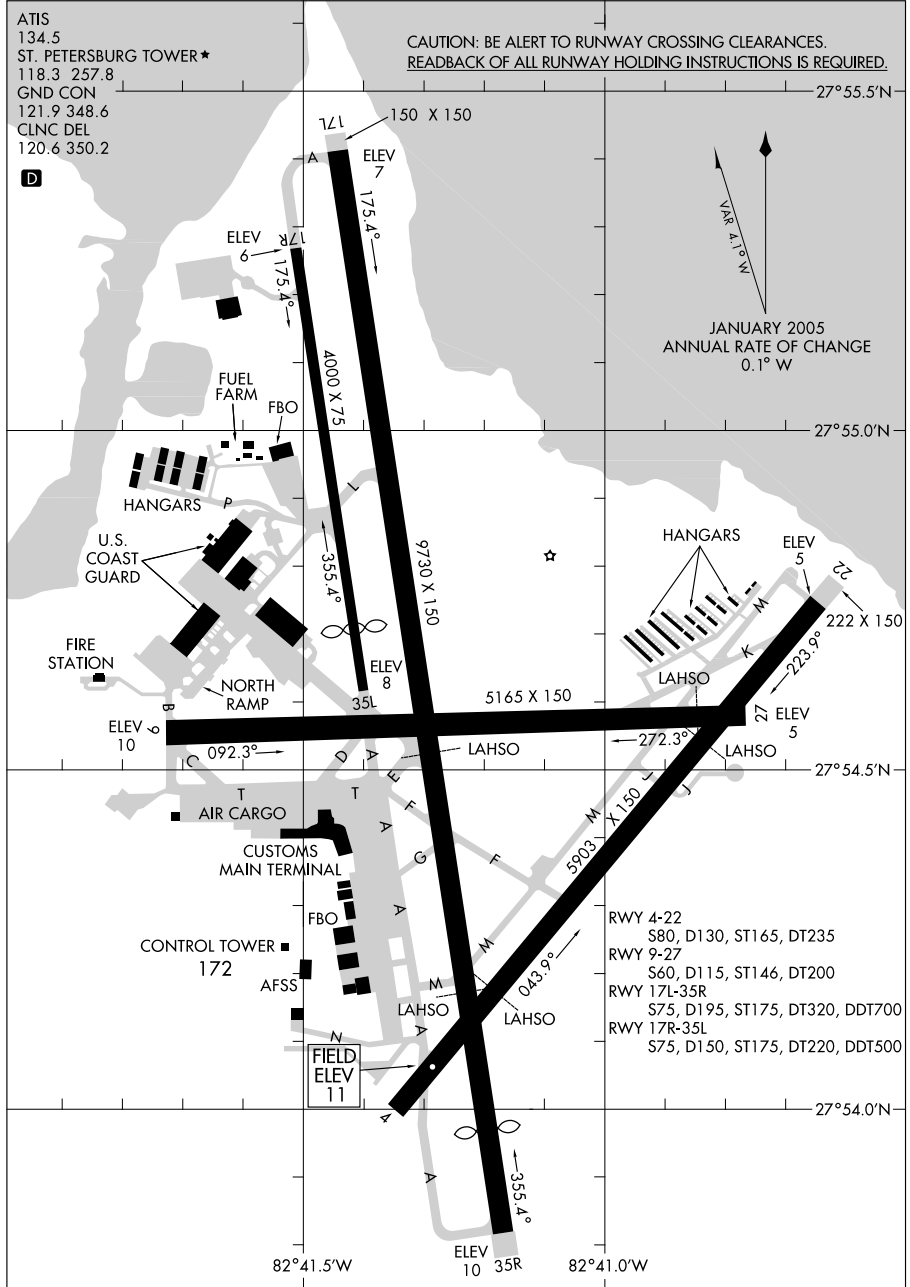
ST. PETERSBURG, FLORIDA  
ST. PETERSBURG/ALBERT WHITTED (SPG)

09015

AIRPORT DIAGRAM

AL-625 (FAA)

ST. PETERSBURG-CLEARWATER INTL (PIE)  
ST. PETERSBURG-CLEARWATER, FLORIDA



AIRPORT DIAGRAM

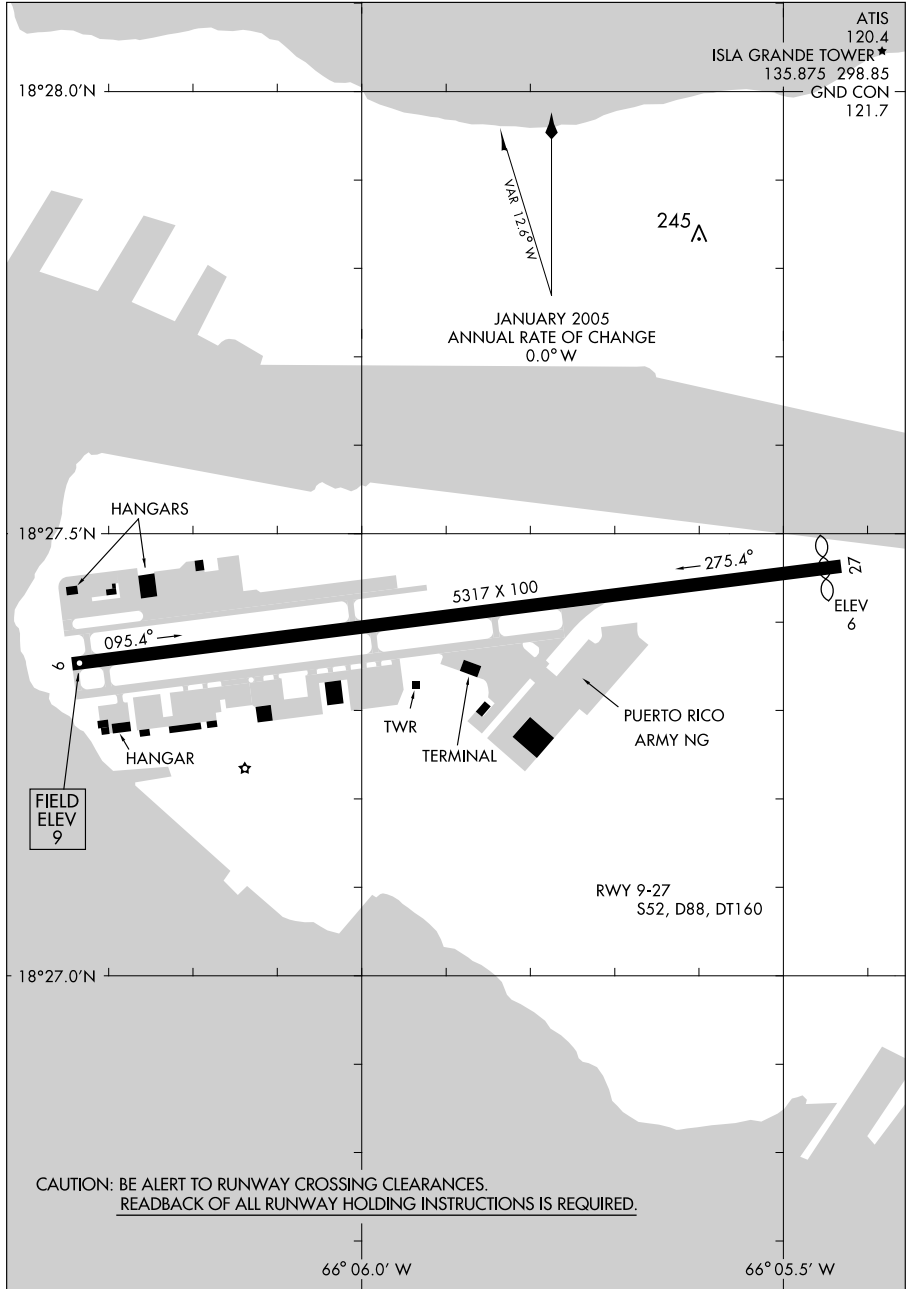
09015

ST. PETERSBURG-CLEARWATER, FLORIDA  
ST. PETERSBURG-CLEARWATER INTL (PIE)

10098

# AIRPORT DIAGRAM

SAN JUAN/ FERNANDO LUIS RIBAS DOMINICCI (SIG)(TJIG)  
AL-1019 (FAA) SAN JUAN, PUERTO RICO



# AIRPORT DIAGRAM

SAN JUAN, PUERTO RICO  
SAN JUAN/ FERNANDO LUIS RIBAS DOMINICCI (SIG)(TJIG)

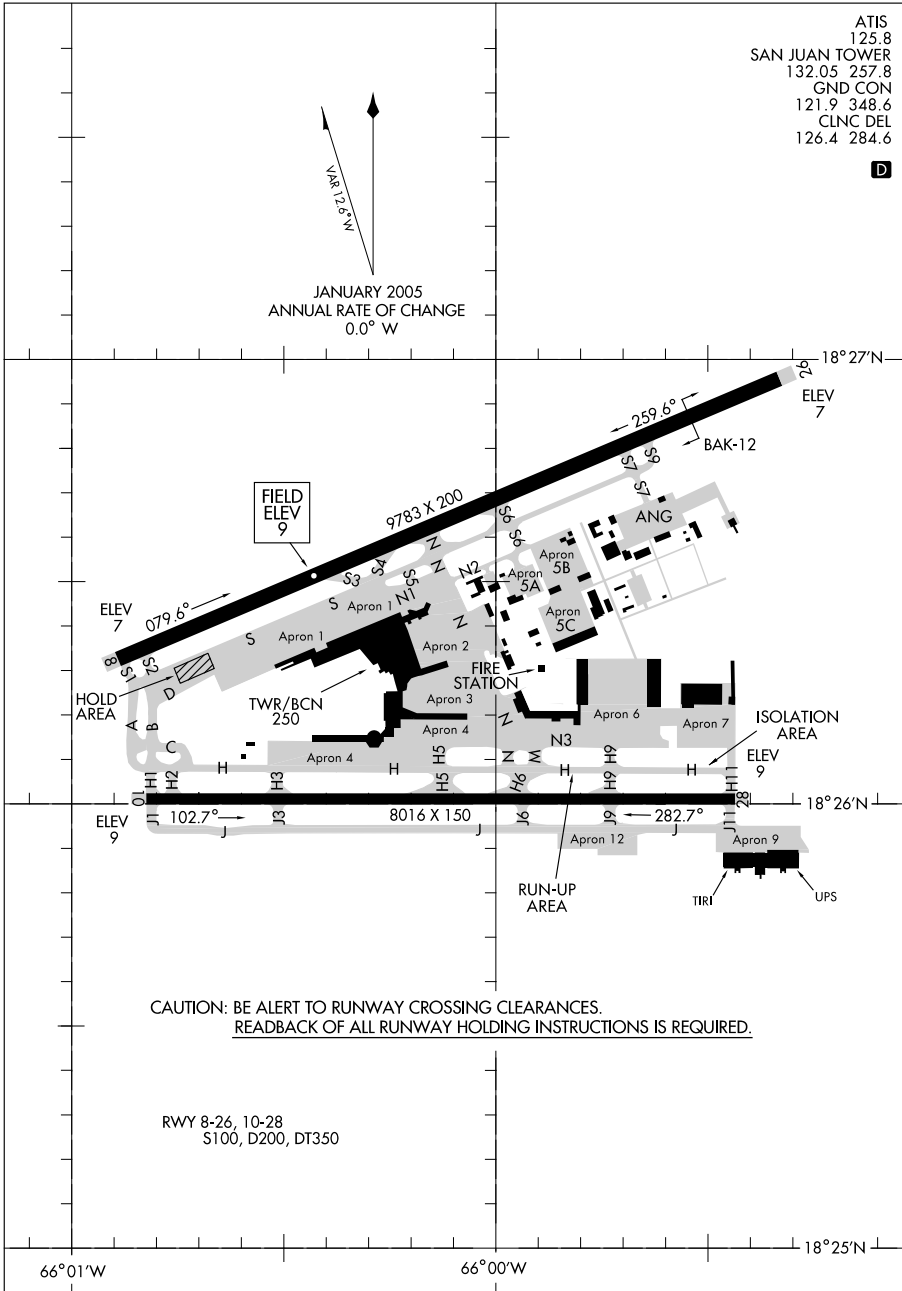
10098



10098

AIRPORT DIAGRAM

SAN JUAN/ LUIS MUNOZ MARIN INTL (SJU)(TJSJ)  
AL-784 (FAA)  
SAN JUAN, PUERTO RICO



CAUTION: BE ALERT TO RUNWAY CROSSING CLEARANCES.  
READBACK OF ALL RUNWAY HOLDING INSTRUCTIONS IS REQUIRED.

RWY 8-26, 10-28  
S100, D200, DT350

AIRPORT DIAGRAM

10098

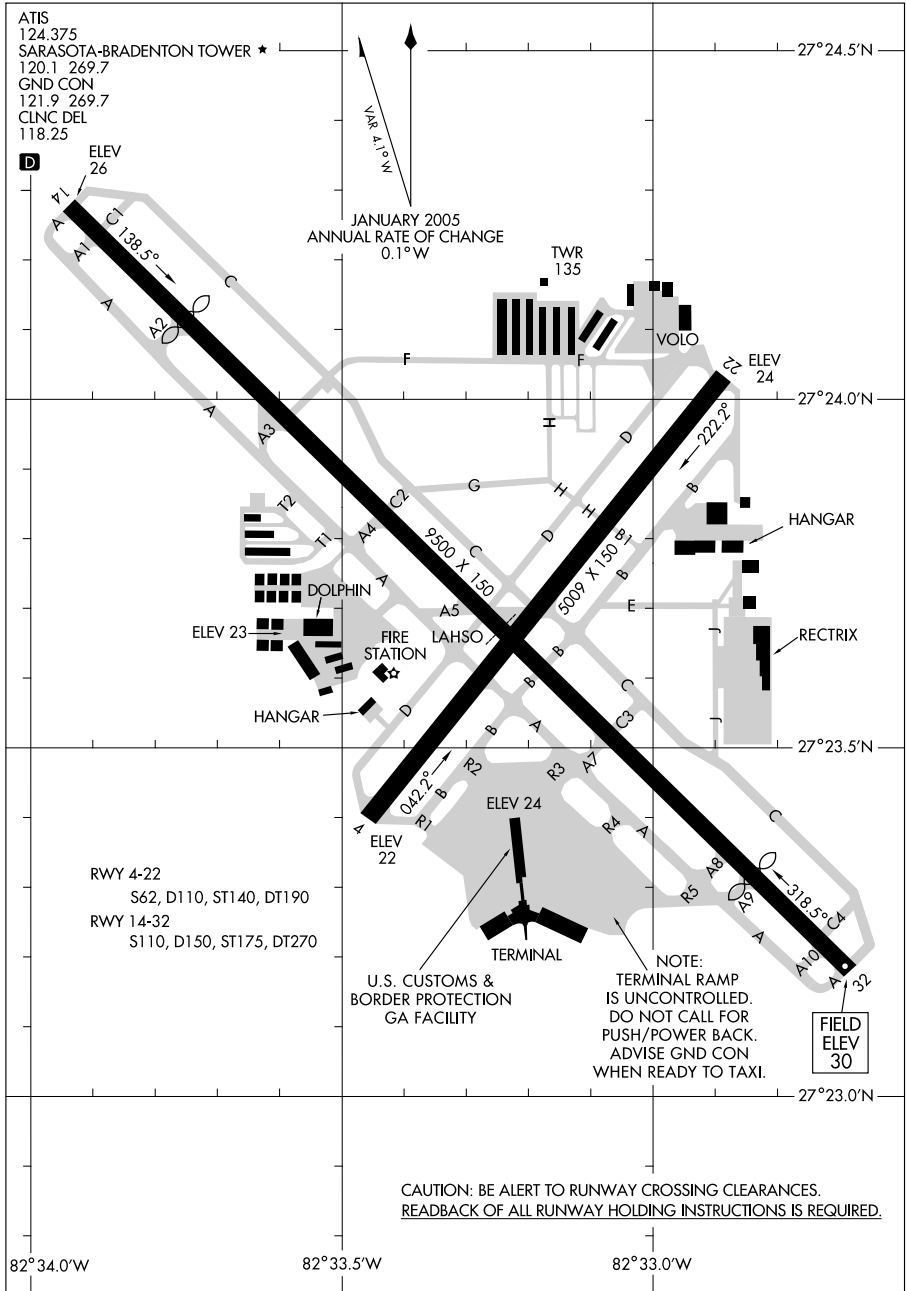
SAN JUAN, PUERTO RICO  
SAN JUAN/ LUIS MUNOZ MARIN INTL (SJU)(TJSJ)

10098

# AIRPORT DIAGRAM

AL-640 (FAA)

SARASOTA/BRADENTON INTL.(SR.Q)  
SARASOTA (BRADENTON), FLORIDA



# AIRPORT DIAGRAM

10098

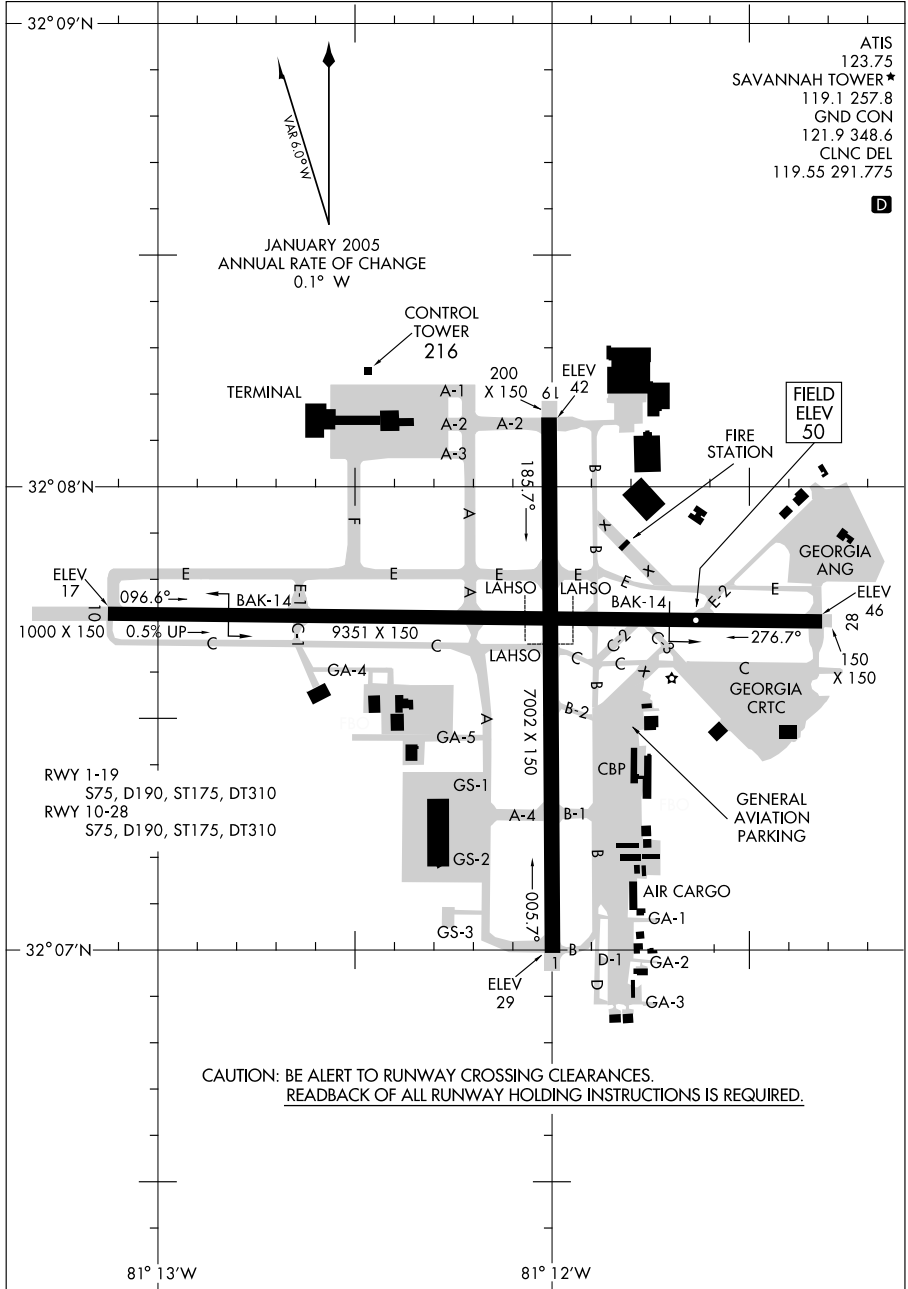
SARASOTA (BRADENTON), FLORIDA  
SARASOTA/BRADENTON INTL.(SR.Q)

09183

AIRPORT DIAGRAM

SAVANNAH/HILTON HEAD INTL (SAV)  
SAVANNAH, GEORGIA

AL-380 (FAA)



AIRPORT DIAGRAM

SAVANNAH, GEORGIA  
SAVANNAH/HILTON HEAD INTL (SAV)

09183

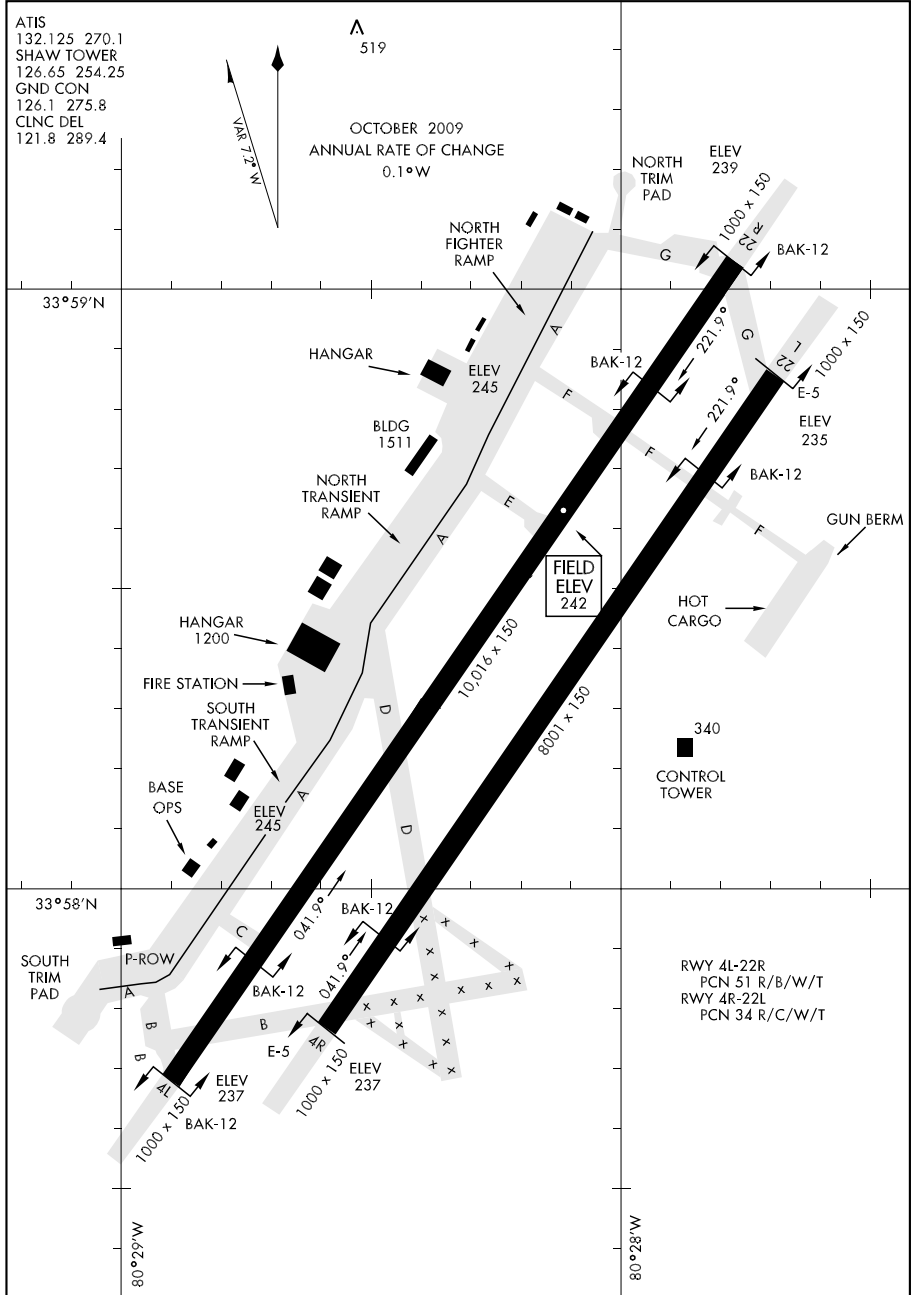


09295

AIRPORT DIAGRAM

AFD-409 [USAF]

SHAW AFB (KSSC)  
SUMTER, SOUTH CAROLINA



AIRPORT DIAGRAM

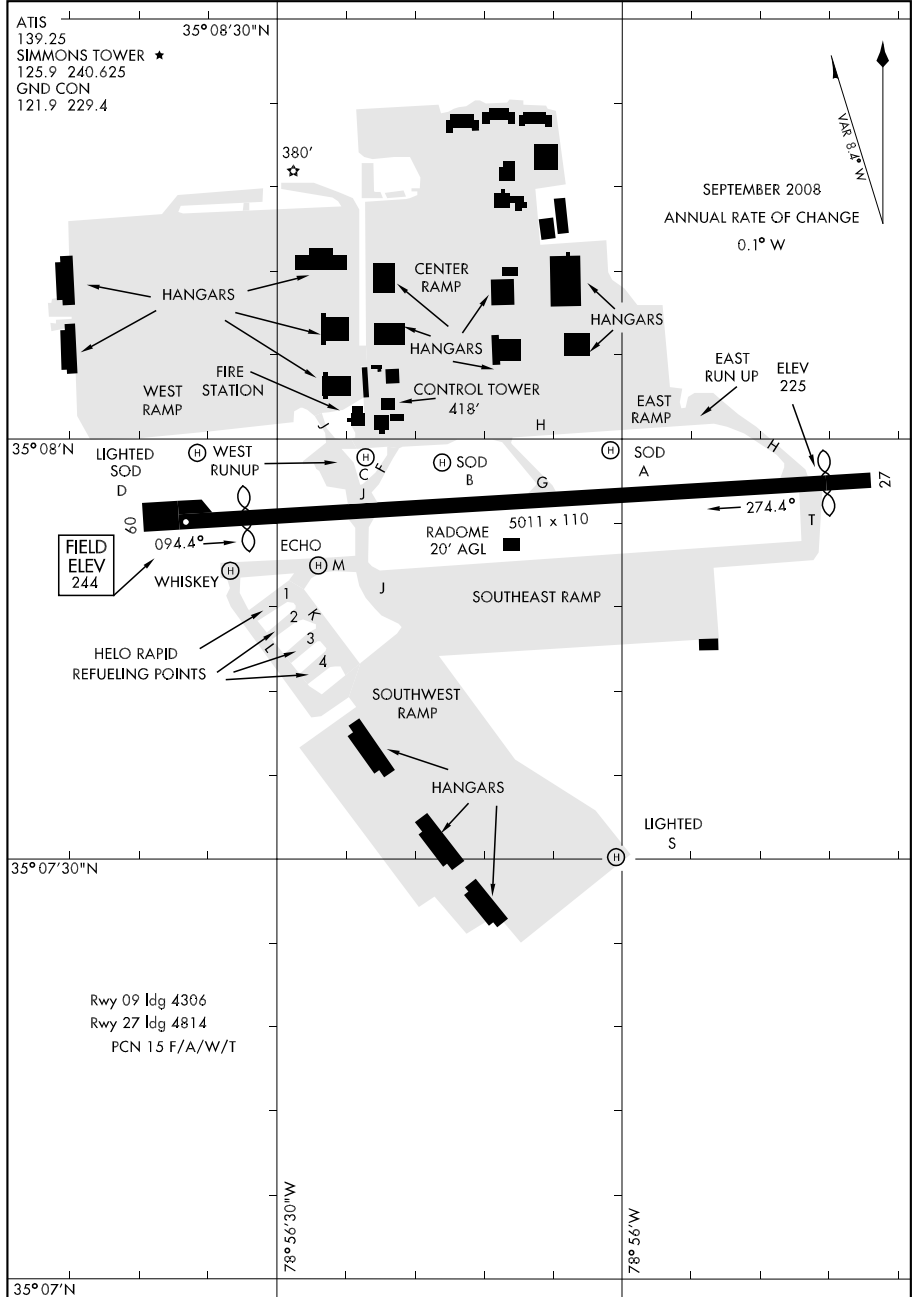
SUMTER, SOUTH CAROLINA  
SHAW AFB (KSSC)

08269

AIRPORT DIAGRAM

AFD-5069 [USA]

SIMMONS AAF (KFBG)  
FORT BRAGG, NORTH CAROLINA



AIRPORT DIAGRAM

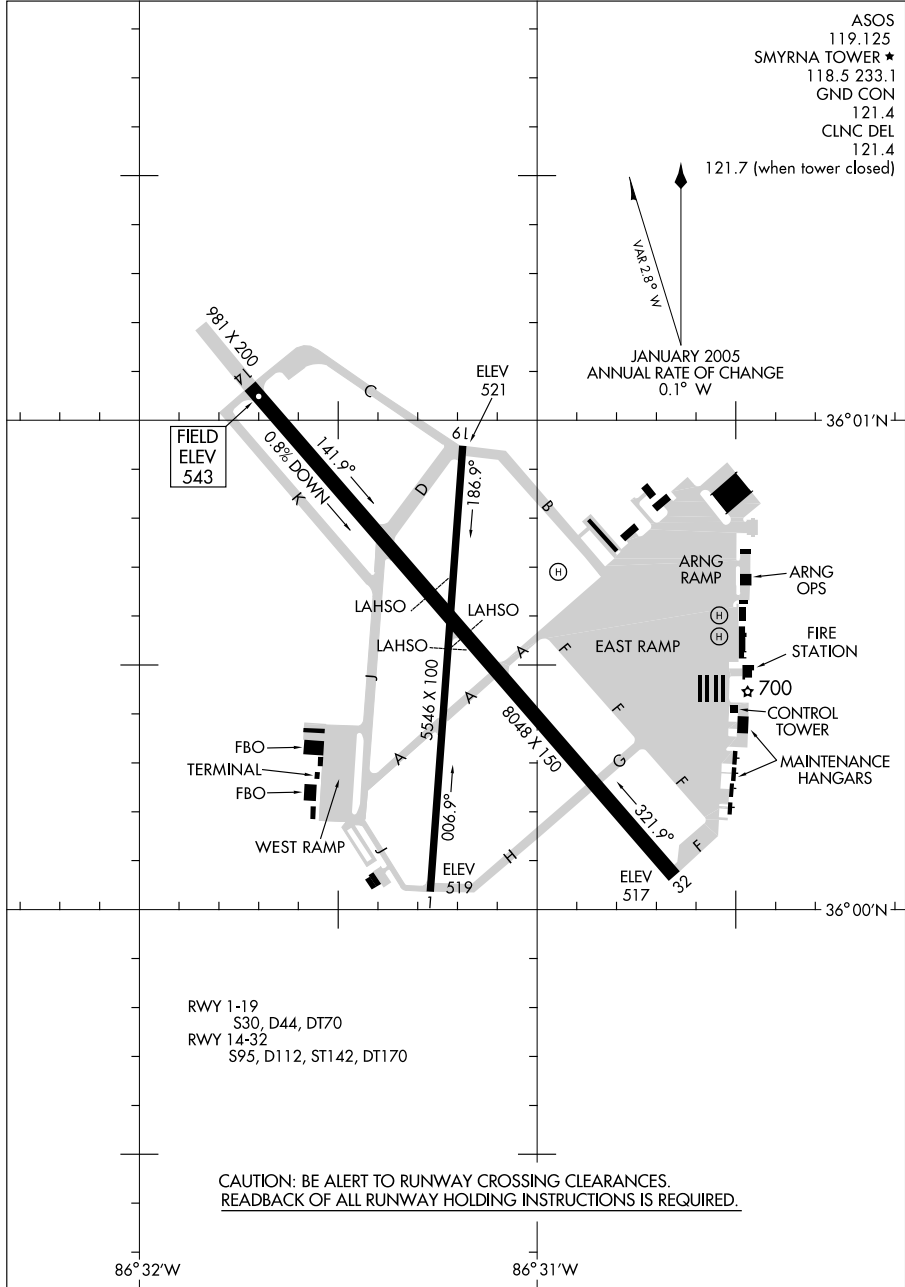
FORT BRAGG, NORTH CAROLINA  
SIMMONS AAF (KFBG)

09351

AIRPORT DIAGRAM

AL-895 (FAA)

SMYRNA (MQY)  
SMYRNA, TENNESSEE



AIRPORT DIAGRAM

09351

SMYRNA, TENNESSEE  
SMYRNA (MQY)





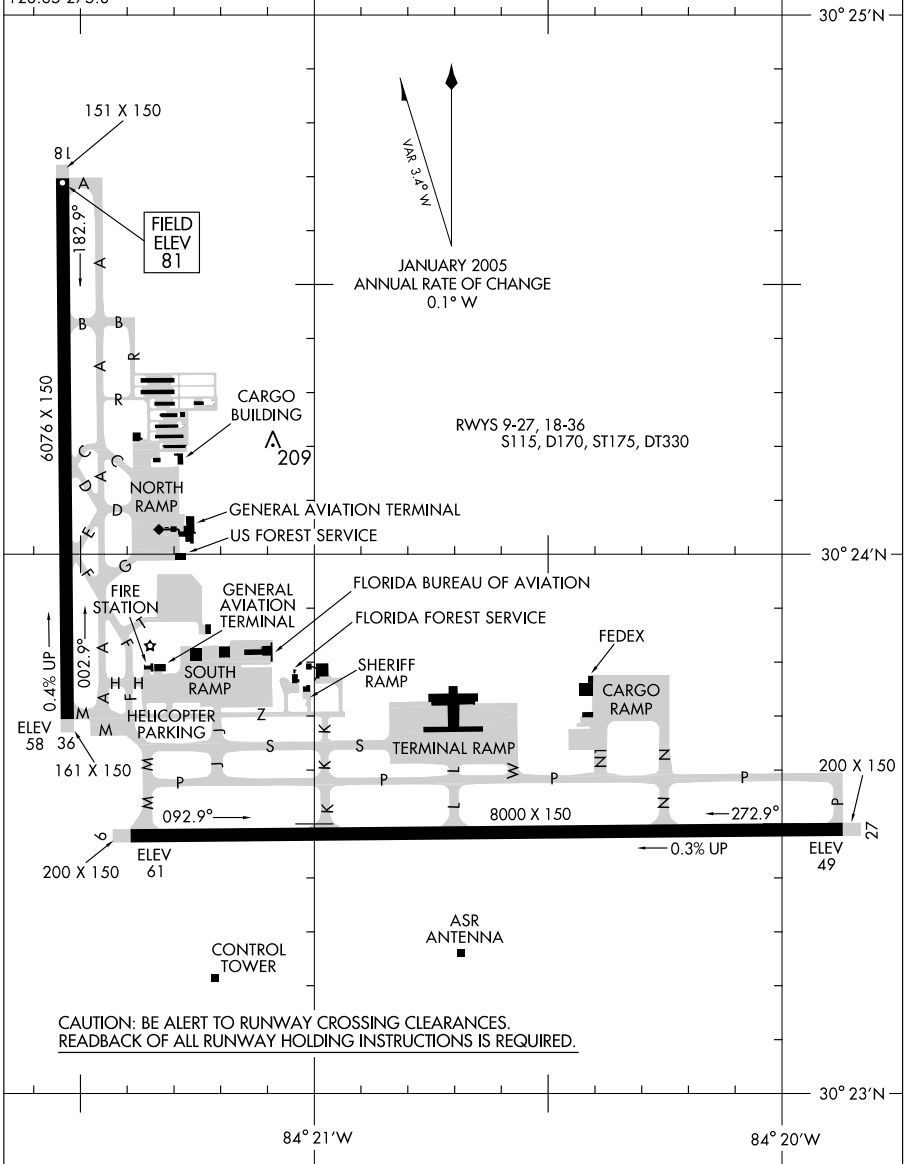
07354

AIRPORT DIAGRAM

AL-5048 (FAA)

TALLAHASSEE RGNL (TLH)  
TALLAHASSEE, FLORIDA

ATIS 119.45 239.25  
TALLAHASSEE TOWER ★  
118.7 257.8  
GND CON  
121.9 348.6  
CLNC DEL  
126.65 275.8



AIRPORT DIAGRAM

TALLAHASSEE, FLORIDA  
TALLAHASSEE RGNL (TLH)

07354

10098

# AIRPORT DIAGRAM

AL-9241 (FAA)

TAMPA EXECUTIVE (VDF)

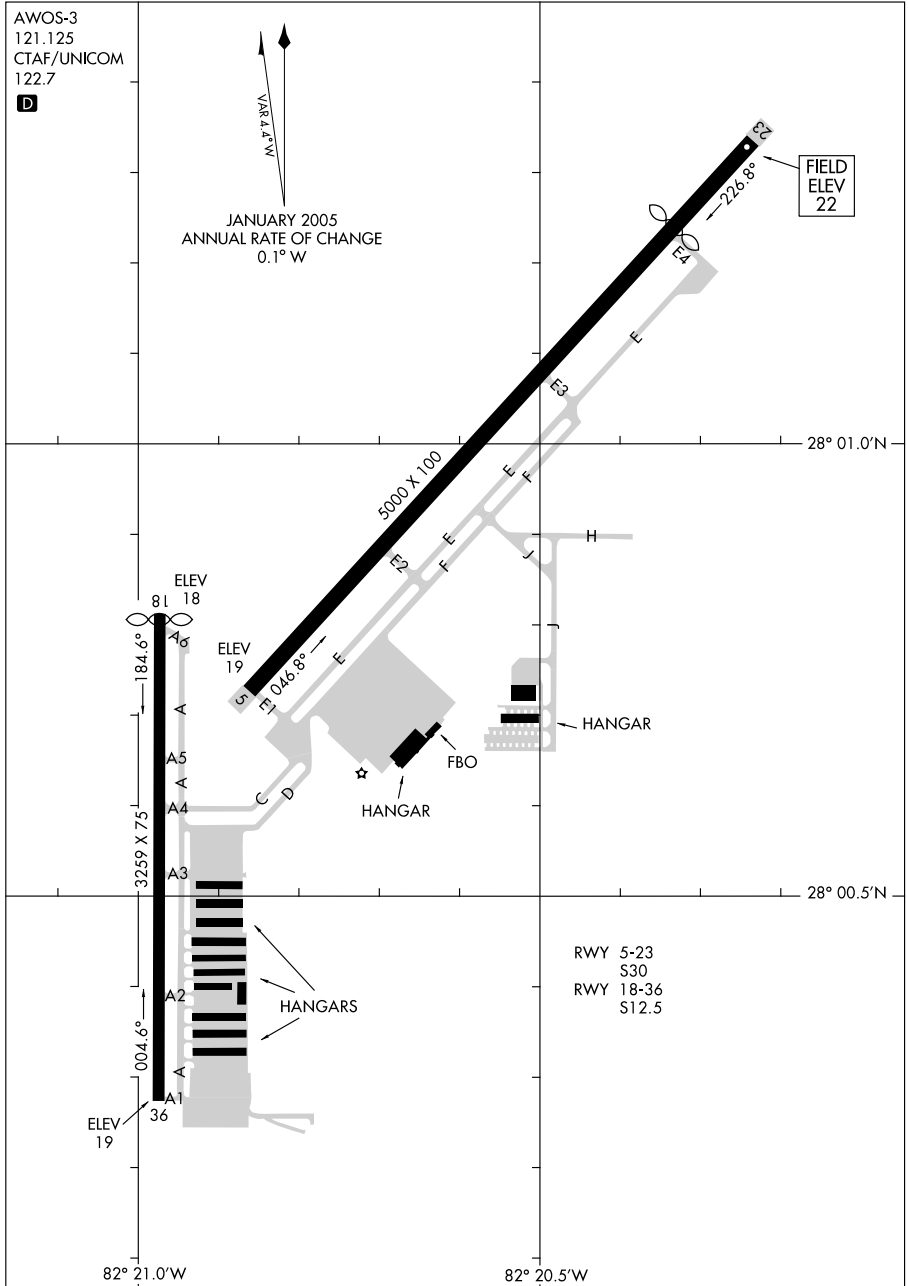
TAMPA, FLORIDA

AWOS-3  
121.125  
CTAF/UNICOM  
122.7



VAR 4.3° W  
JANUARY 2005  
ANNUAL RATE OF CHANGE  
0.1° W

FIELD  
ELEV  
22



# AIRPORT DIAGRAM

10098

TAMPA EXECUTIVE (VDF)

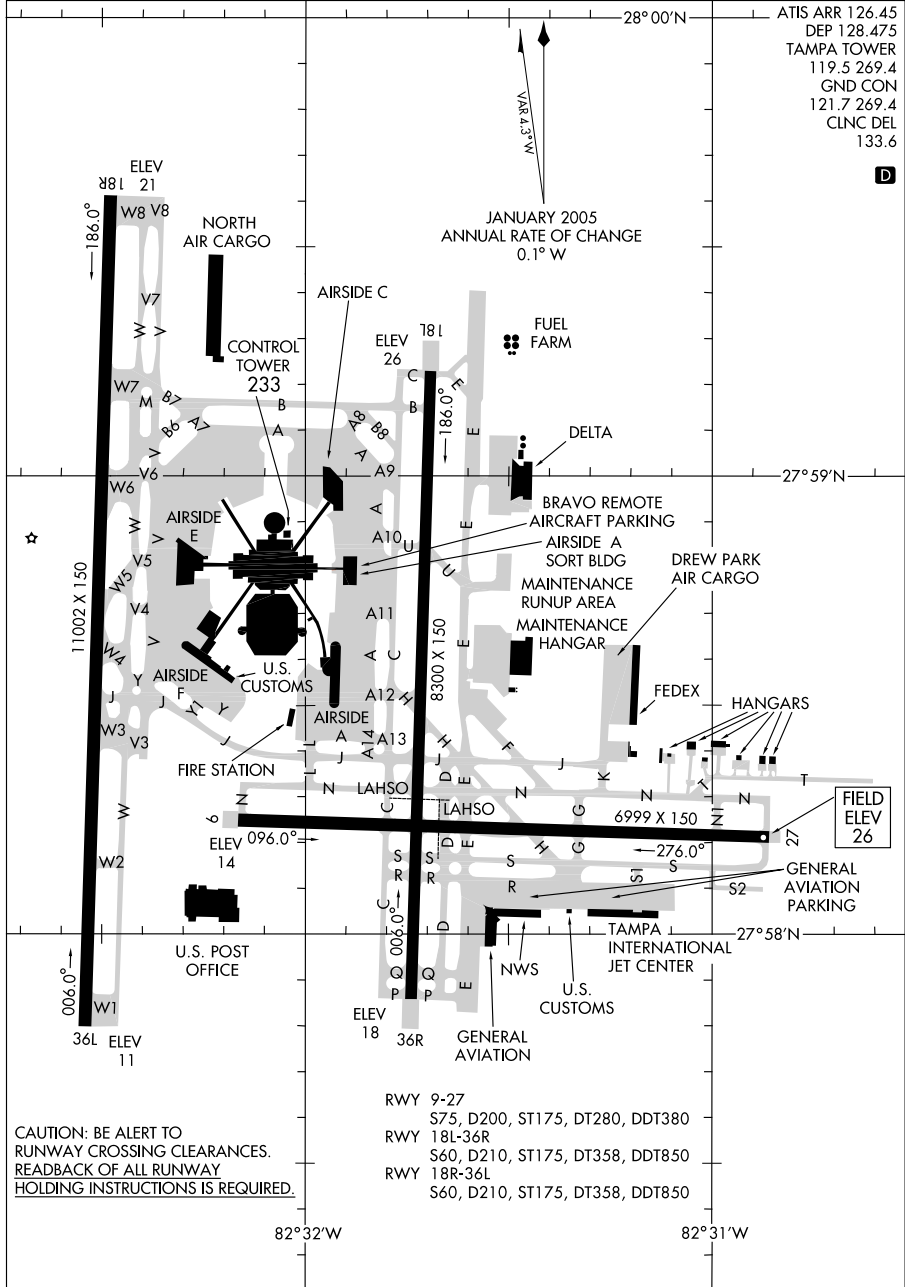
TAMPA, FLORIDA

09183

AIRPORT DIAGRAM

TAMPA INTL (TPA)  
TAMPA, FLORIDA

AL-416 (FAA)



ATIS ARR 126.45  
DEP 128.475  
TAMPA TOWER  
119.5 269.4  
GND CON  
121.7 269.4  
CLNC DEL  
133.6

JANUARY 2005  
ANNUAL RATE OF CHANGE  
0.1° W

CAUTION: BE ALERT TO  
RUNWAY CROSSING CLEARANCES.  
READEBACK OF ALL RUNWAY  
HOLDING INSTRUCTIONS IS REQUIRED.

RWY 9-27  
S75, D200, ST175, DT280, DDT380  
RWY 18L-36R  
S60, D210, ST175, DT358, DDT850  
RWY 18R-36L  
S60, D210, ST175, DT358, DDT850

AIRPORT DIAGRAM

TAMPA, FLORIDA  
TAMPA INTL (TPA)

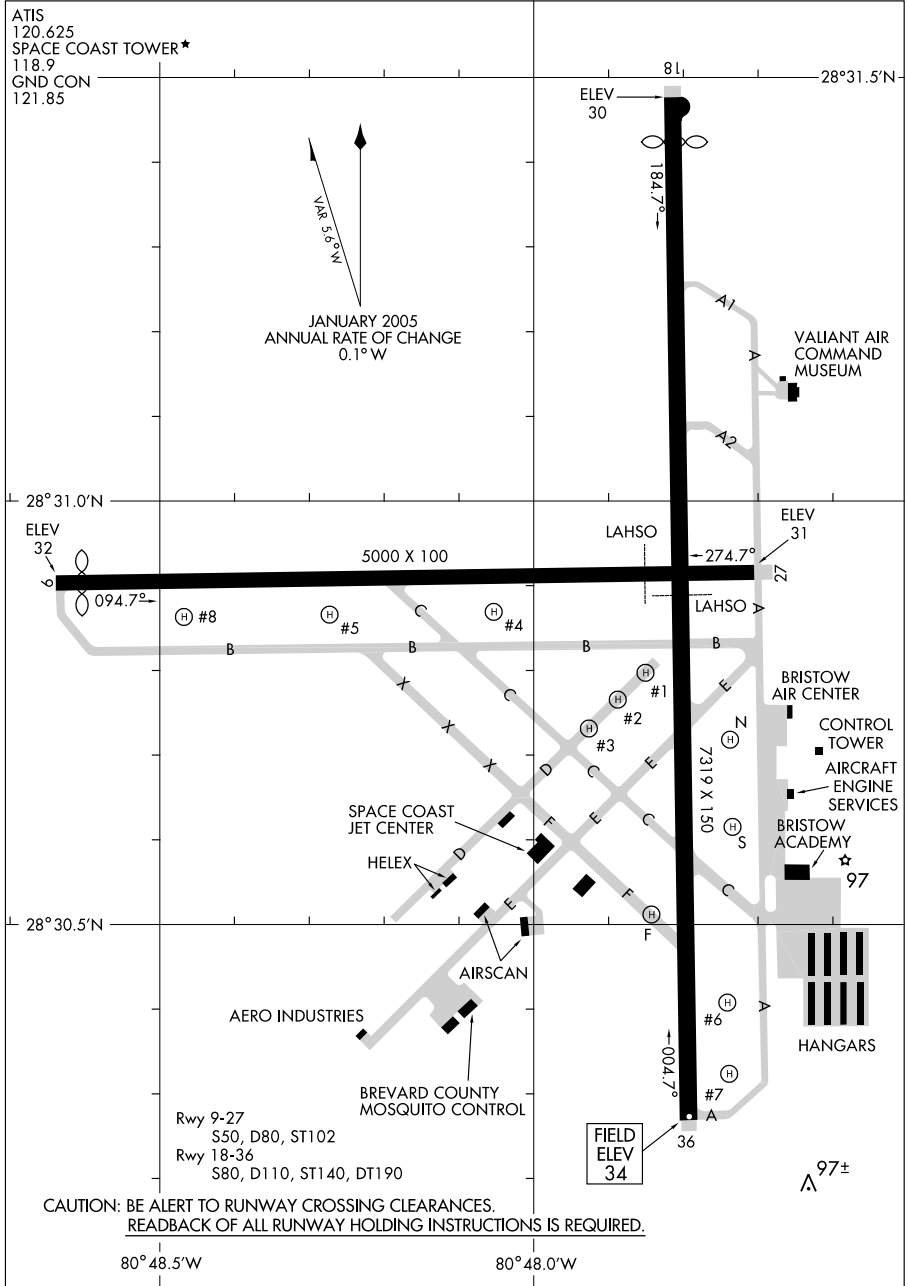
09183

09295

# AIRPORT DIAGRAM

AL-5760 (FAA)

TITUSVILLE/SPACE COAST RGNL (TIX)  
TITUSVILLE, FLORIDA



# AIRPORT DIAGRAM

09295

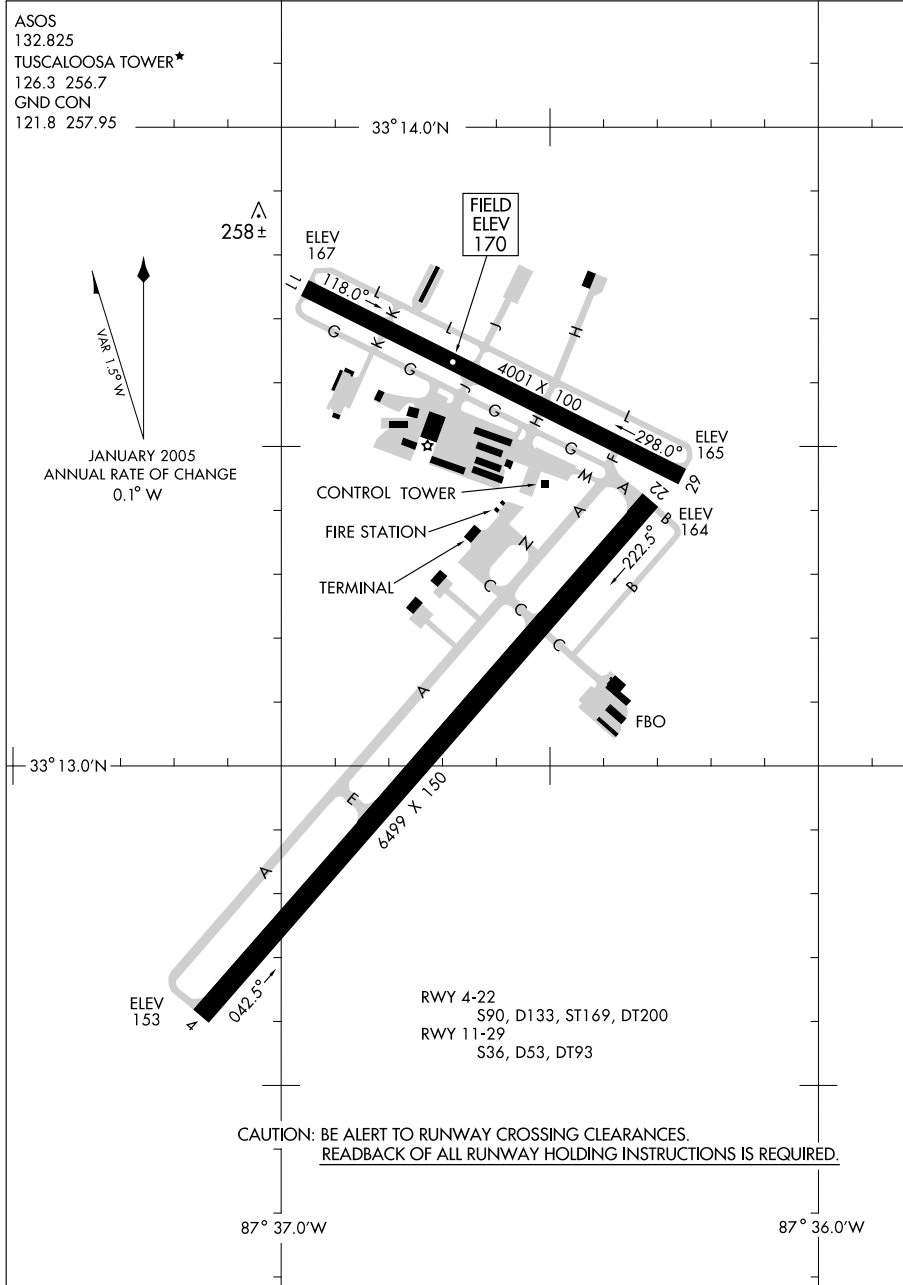
TITUSVILLE, FLORIDA  
TITUSVILLE/ SPACE COAST RGNL (TIX)

09071

AIRPORT DIAGRAM

AL-487 (FAA)

TUSCALOOSA RGNL (TCL)  
TUSCALOOSA, ALABAMA



AIRPORT DIAGRAM

09071

TUSCALOOSA, ALABAMA  
TUSCALOOSA RGNL (TCL)

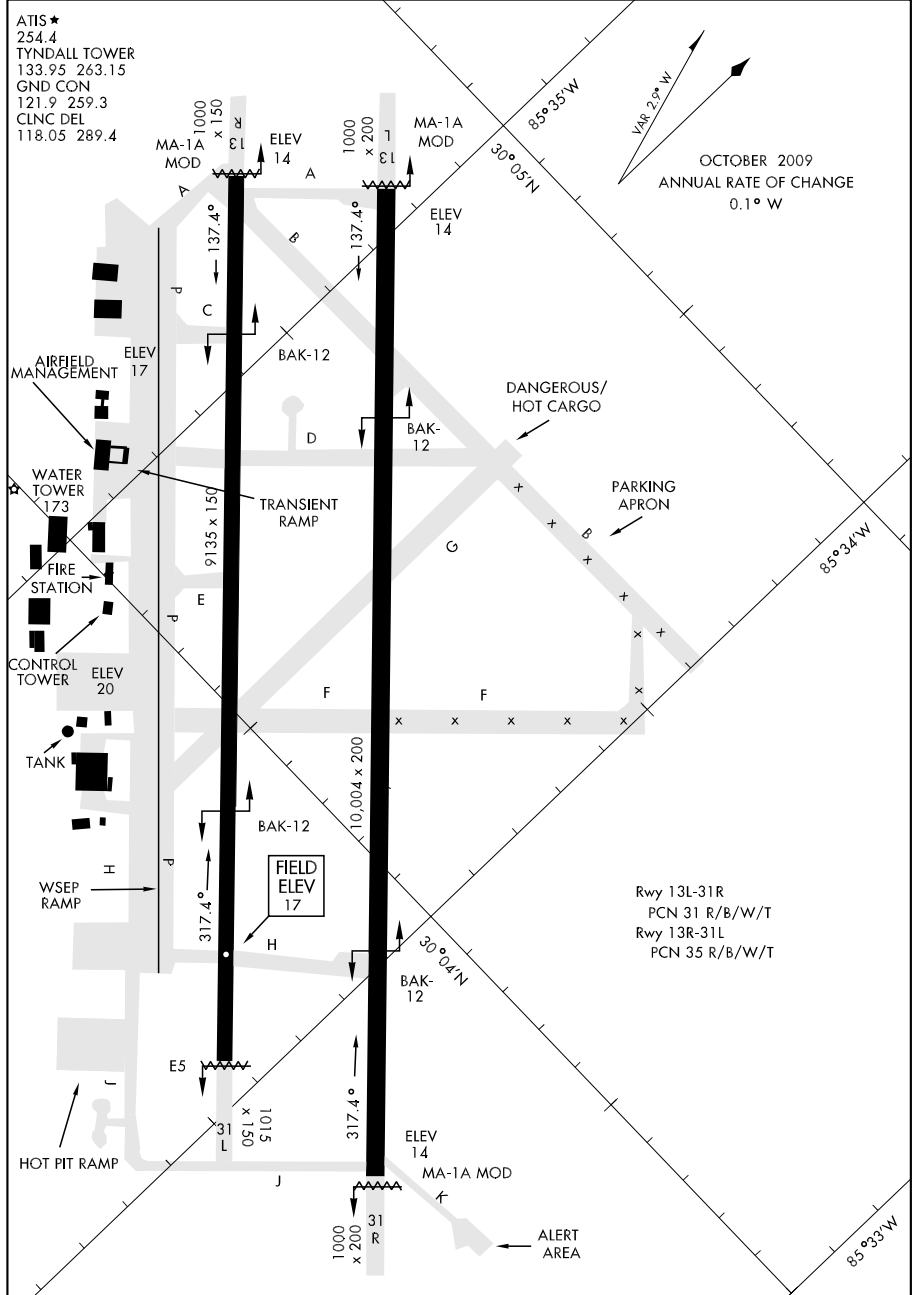
09295

TYNDALL AFB (KPAM)

# AIRPORT DIAGRAM

AFD-312 [USAF]

PANAMA CITY, FLORIDA



# AIRPORT DIAGRAM

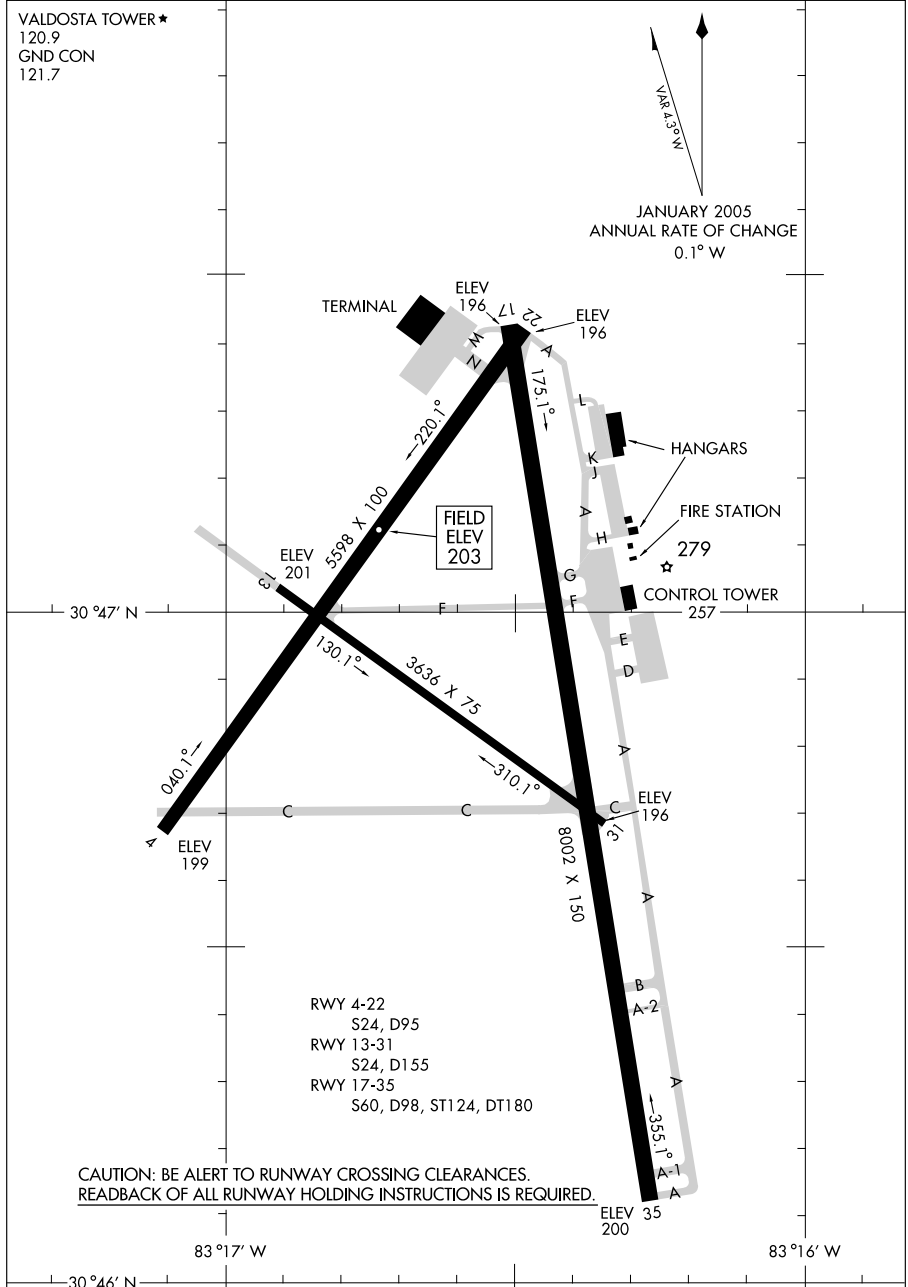
PANAMA CITY, FLORIDA  
TYNDALL AFB (KPAM)

09127

AIRPORT DIAGRAM

AL-892 (FAA)

VALDOSTA RGNL (VLD)  
VALDOSTA, GEORGIA



AIRPORT DIAGRAM

09127

VALDOSTA, GEORGIA  
VALDOSTA RGNL (VLD)

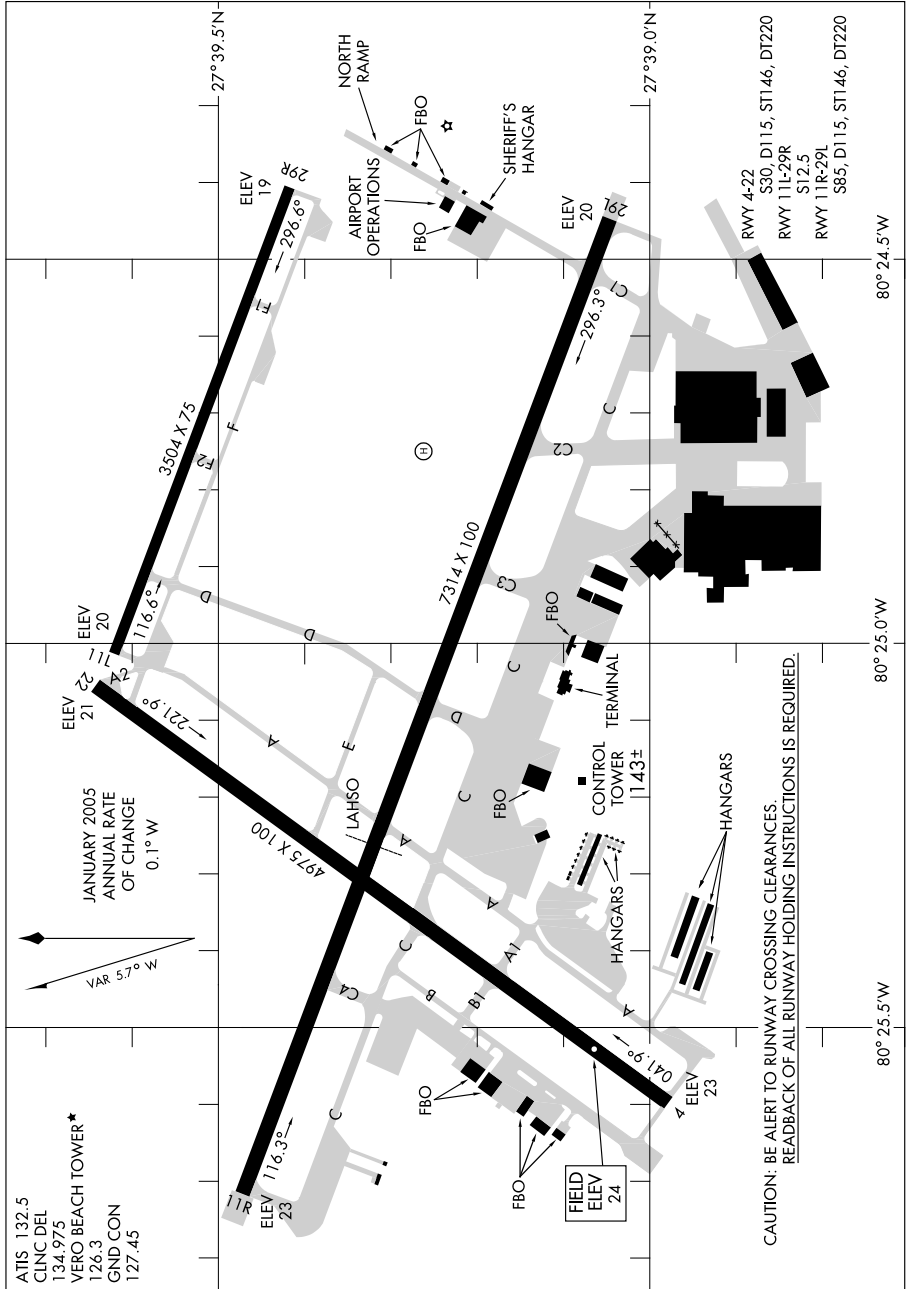
08325

# AIRPORT DIAGRAM

AL-437 (FAA)

VERO BEACH MUNI (VRB)

VERO BEACH, FLORIDA



ATIS 132.5  
 CLINC DEL 134.975  
 VERO BEACH TOWER\* 126.3  
 GND CON 127.45

CAUTION: BE ALERT TO RUNWAY CROSSING CLEARANCES  
 REARBACK OF ALL RUNWAY HOLDING INSTRUCTIONS IS REQUIRED.

# AIRPORT DIAGRAM

08325

VERO BEACH, FLORIDA  
VERO BEACH MUNI (VRB)





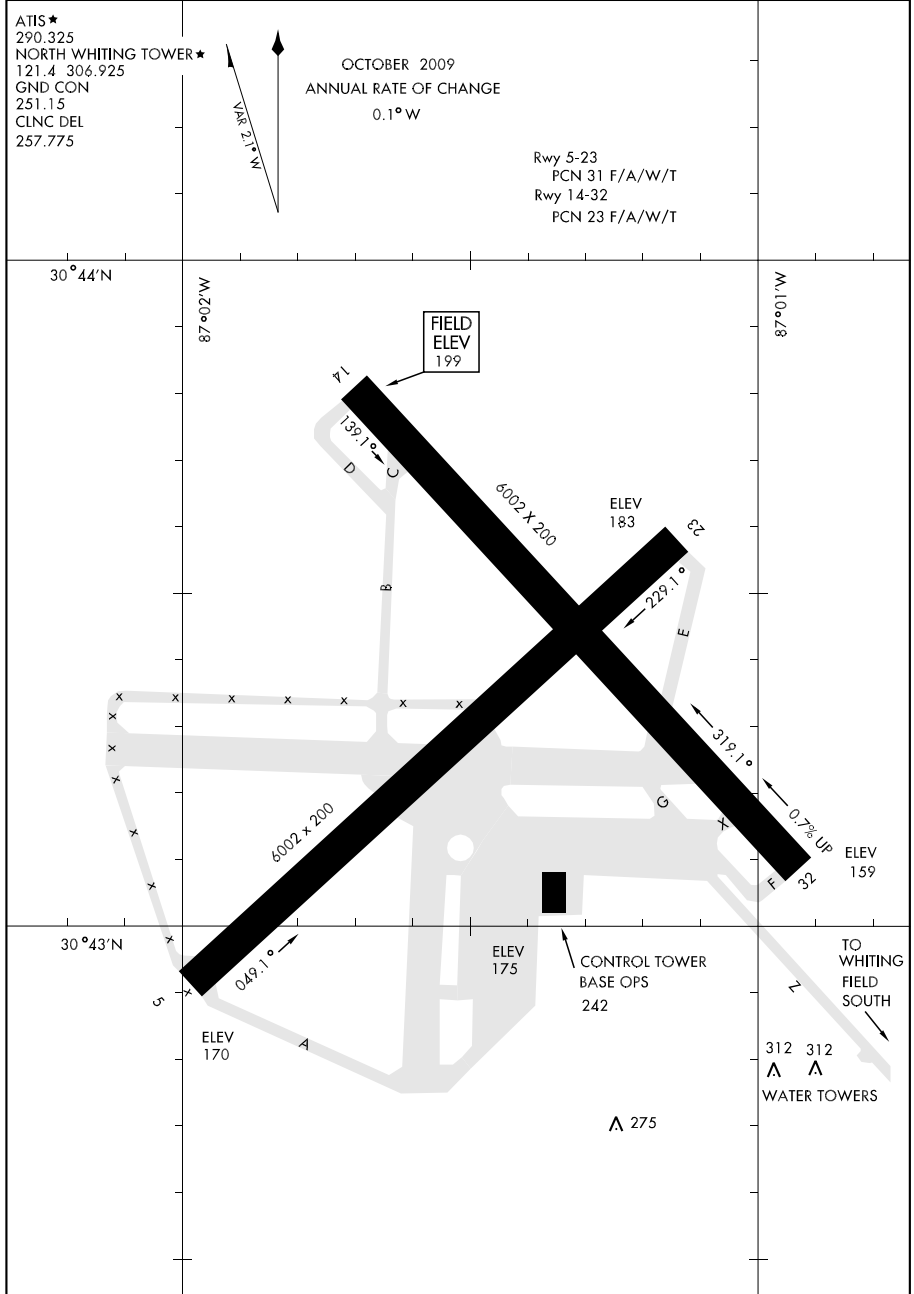
09295

WHITING FLD NAS (NORTH) (KNSE)

# AIRPORT DIAGRAM

AFD-602 [USN]

MILTON, FLORIDA



# AIRPORT DIAGRAM

MILTON, FLORIDA  
WHITING FLD NAS (NORTH) (KNSE)

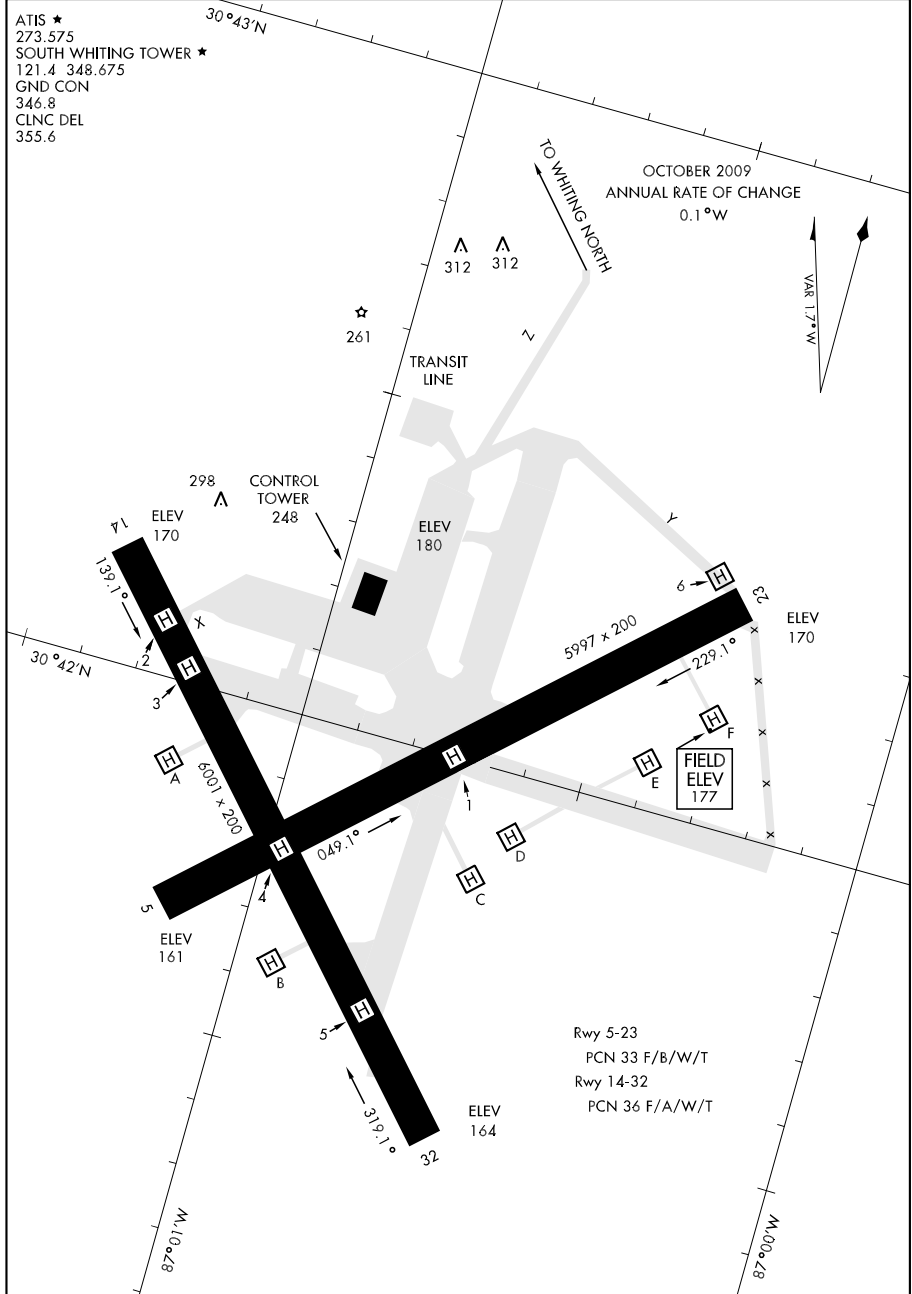
09295

WHITING FLD NAS (SOUTH) (KNDZ)

# AIRPORT DIAGRAM

AFD-1909 [USN]

MILTON, FLORIDA



# AIRPORT DIAGRAM

MILTON, FLORIDA

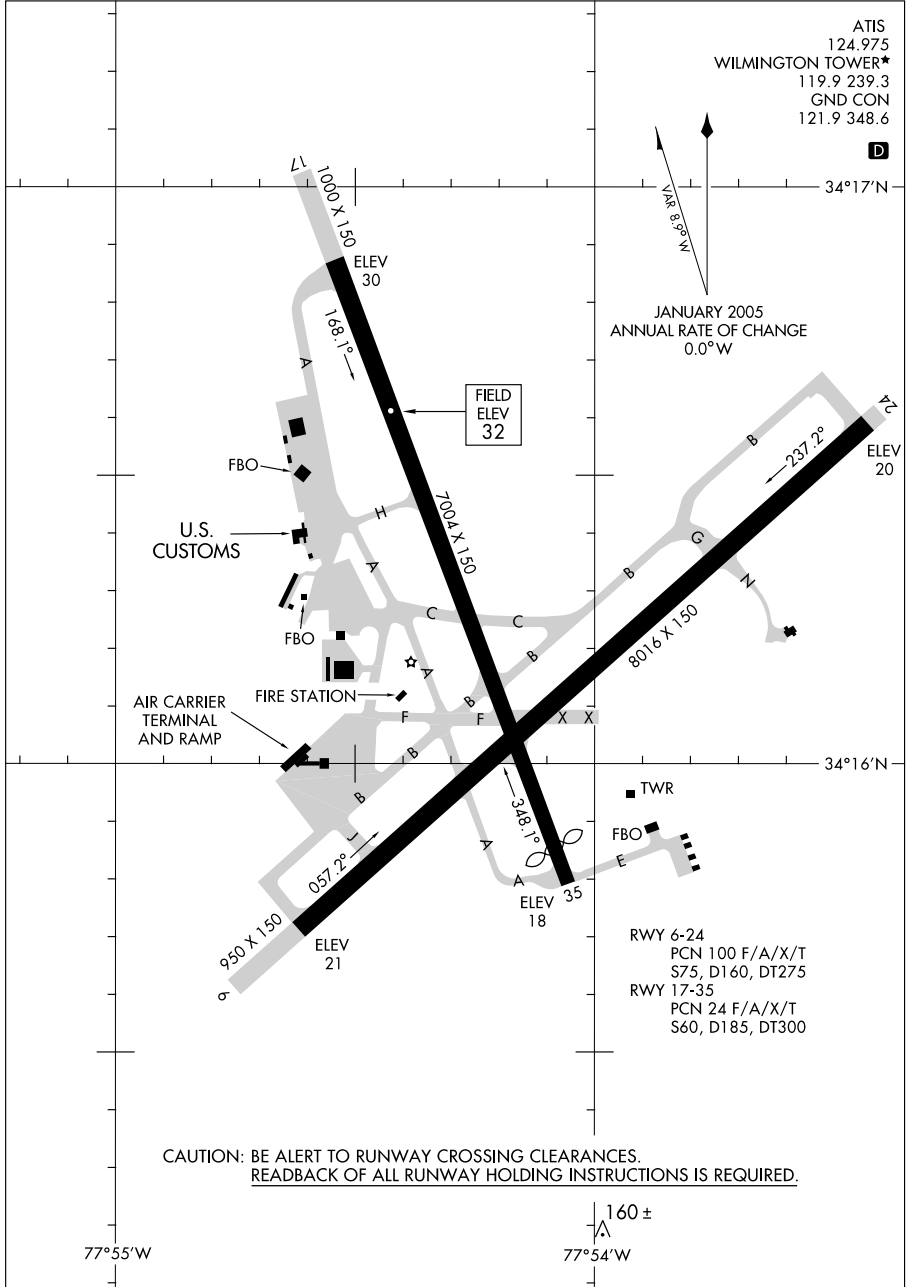
WHITING FLD NAS (SOUTH) (KNDZ)

09295

# AIRPORT DIAGRAM

AL-459 (FAA)

WILMINGTON INTL (ILM)  
WILMINGTON, NORTH CAROLINA



CAUTION: BE ALERT TO RUNWAY CROSSING CLEARANCES.  
READBACK OF ALL RUNWAY HOLDING INSTRUCTIONS IS REQUIRED.

# AIRPORT DIAGRAM

09295

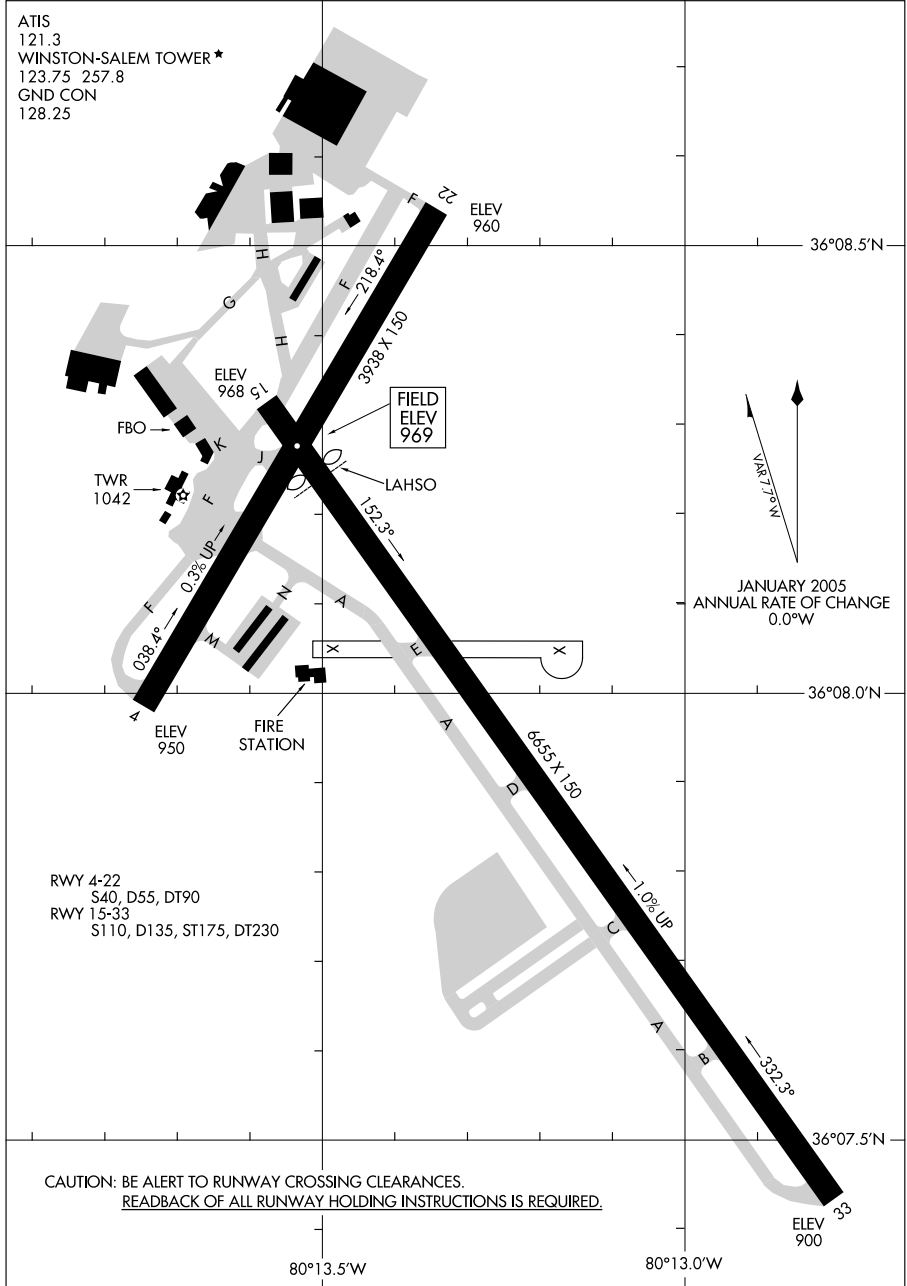
WILMINGTON, NORTH CAROLINA  
WILMINGTON INTL (ILM)

09295

AIRPORT DIAGRAM

WINSTON-SALEM /SMITH REYNOLDS (INT)  
WINSTON-SALEM, NORTH CAROLINA

AL-463 (FAA)



AIRPORT DIAGRAM

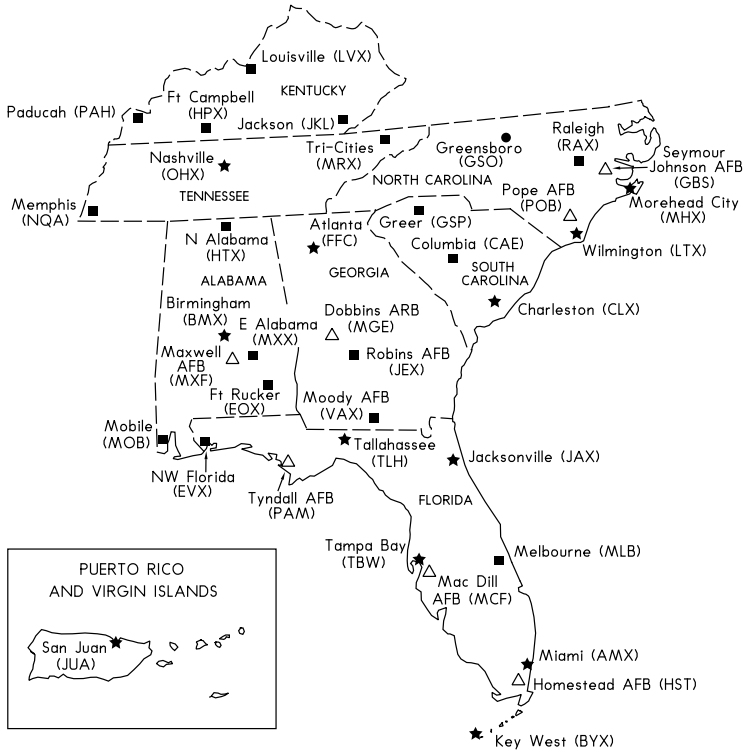
09295

WINSTON-SALEM, NORTH CAROLINA  
WINSTON-SALEM /SMITH REYNOLDS (INT)

**INTENTIONALLY  
LEFT  
BLANK**

**INTENTIONALLY  
LEFT  
BLANK**

NATIONAL WEATHER SERVICE (NWS)  
 UPPER AIR OBSERVING STATIONS (UAOS)  
 AND  
 WEATHER RADAR NETWORK



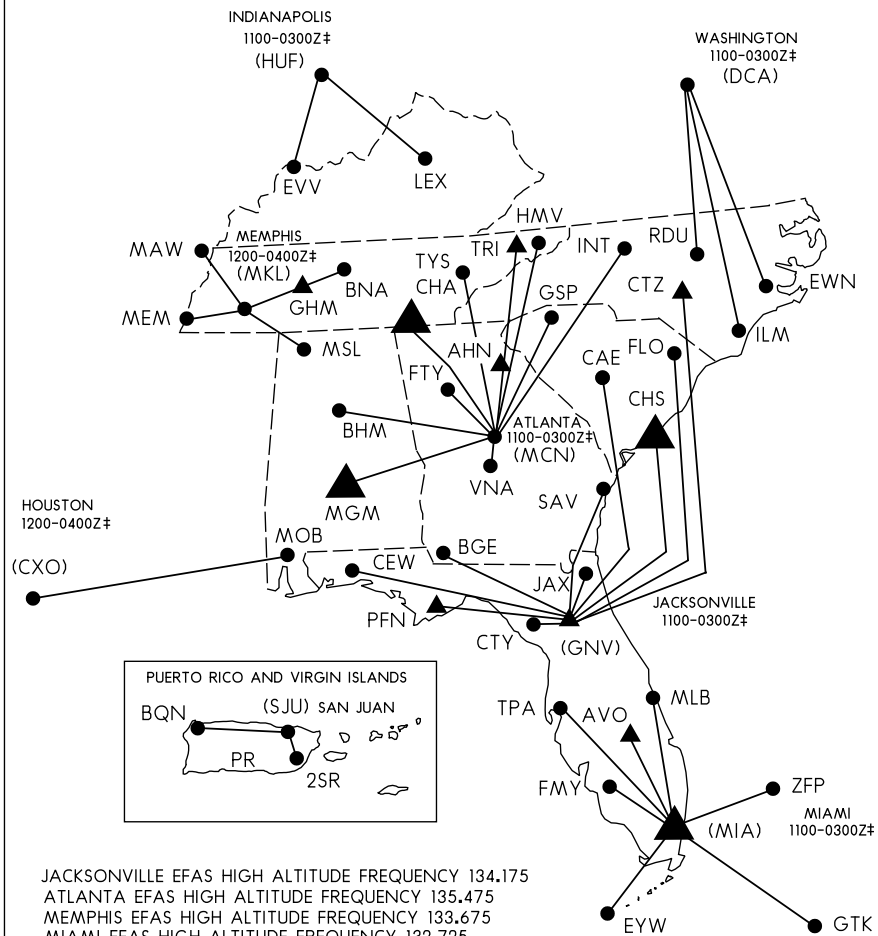
LEGEND

- △ AVIATION WEATHER SERVICE (MILITARY)
- ▲ AIR TRAFFIC CONTROL RADAR
- ★ UPPER AIR OBSERVING STATION/RADAR
- RADAR ONLY
- UAOS-BALLOON RELEASE AROUND 1100 UTC AND 2300 UTC DAILY
- OTHER NWS UPPER AIR STATIONS-BALLOON RELEASE TIMES ARE FLEXIBLE BUT GENERALLY AROUND SUNRISE AND/OR EARLY AFTERNOON

NOTE: FOR RELEASE LATER THAN 1130 UTC AND 2330 UTC, AND FOR SPECIAL RELEASES AT OTHER THAN THE SCHEDULED HOURS, AN AERONAUTICAL INFORMATION MESSAGE WILL BE FILED.



ENROUTE FLIGHT ADVISORY SERVICE (EFAS)  
See Aeronautical Information Manual (AIM) for available services



JACKSONVILLE EFAS HIGH ALTITUDE FREQUENCY 134.175  
ATLANTA EFAS HIGH ALTITUDE FREQUENCY 135.475  
MEMPHIS EFAS HIGH ALTITUDE FREQUENCY 133.675  
MIAMI EFAS HIGH ALTITUDE FREQUENCY 132.725  
WASHINGTON EFAS HIGH ALTITUDE FREQUENCY 134.525

- LOW ALTITUDE COMMUNICATIONS OUTLET (122.0)
- ▲ HIGH ALTITUDE COMMUNICATIONS OUTLET
- ▲ BOTH LOW AND HIGH ALTITUDE COMMUNICATIONS OUTLET