


- Informative
- Historical
- Pictorial
- Review of



Champaign COUNTY





LIBRARY
OF THE
UNIVERSITY
OF ILLINOIS

917.73

Am3i

v. 3

Illinois Historical Survey

WAP-ROD

THE AMERICAN AERIAL COUNTY HISTORY SERIES, No. 3

This is

CHAMPAIGN COUNTY, ILLINOIS

An Up-To-Date Historical Narrative with County
Map and Many Unique Aerial Photographs
of Cities, Towns, Villages and Farmsteads

By

JOHN DRURY

Author *Historic Midwest Houses, Midwest Heritage, etc.*,
and member of American Association for
State and Local History

1954

PUBLISHED BY

THE LOREE COMPANY

094 Milwaukee Avenue

Chicago 18, Illinois

PRICE \$25.00

COPYRIGHT 1954 BY THE LOREE CO. ALL RIGHTS RESERVED. PRINTED IN U.S.A.

The American Aerial County History Series, No. III

Printed in offset lithography
by The Loree Company,
Chicago, Illinois. 1954

915 53
Am 2 i
v 2

Acknowledgments

This is the third of a series of new-style county histories which will ultimately embrace all of the 3,070 counties in the United States. The project is known as The American Aerial County History Series. In the preparation of this work on Champaign County, Illinois, the author and publisher hereby acknowledge their gratitude, for advice and assistance given them, to Mr. Joseph Wolf and Mrs. Ellen Chase of the Newberry Library, Chicago; to Mr. Herbert H. Hewitt, Mrs. Roberta Sutton and Miss Winifred Baum, all of the Chicago Public Library, Chicago; and to various librarians, public officials, business executives and private citizens of the cities of Champaign and Urbana and of Champaign County, Illinois.

Grateful acknowledgment is also accorded here to officials of the U. S. Department of Commerce Bureau of Public Roads and Department of Public works and Planning of the State of Illinois, in particular to those in charge of that department's Bureau of Research and Planning in the highway Division, for permission to use the county maps included in this book.

Sources used by the author in preparing this book were: *Portrait and Biographical Album of Champaign County, Illinois*, published by Chapman Brothers (Chicago, 1887); *Illini Years - A Picture History of the University of Illinois*, published by the University of Illinois Press (Urbana, 1950); *Illinois - A Descriptive and Historical Guide*, the American Guide Series (A. C. McClurg & Co., Chicago, 1939); *County and City Data Book*, Bureau of the Census; the *Editor and Publisher Market Guide for 1954*; and the Illinois volume of the United States Census of Population for 1950.

Roster of State Officers

UNITED STATES SENATORS FROM ILLINOIS

Name	Term of service	Residence	Remarks
Ninian Edwards, Dem	1818-1819	Kaskaskia	
Jesse B. Thomas, Dem	1818-1823	Kaskaskia	
Ninian Edwards, Dem	1819-1824	Edwardsville	Own successor. Resigned 1824.
Jesse B. Thomas, Dem	1823-1829	Edwardsville	Own successor.
John McLean, Dem	1824-1825	Shawneetown	Vice Edwards, resigned.
Elias Kent Kane, Dem	1825-1831	Kaskaskia	To succeed McLean.
John McLean, Dem	1829-1830	Shawneetown	Died Oct. 14, 1830.
David J. Baker, Dem	Nov. 12-Dec. 11, 1830	Kaskaskia	Appointed, vice McLean, deceased.
John M. Robinson, Dem	1830-1835	Carmi	To succeed Baker.
Elias Kent Kane, Dem	1831-1835	Kaskaskia	Own successor. Died Dec. 12, 1835.
John M. Robinson, Dem	1835-1841	Carmi	Own successor.
William L. D. Ewing, Dem	1835-1837	Vandalia	Vice Kane, deceased.
Richard M. Young, Dem	1837-1843	Jonesboro	To succeed Ewing.
Samuel McRoberts, Dem	1841-1843	Waterloo	Vice Robinson. Died Mar. 22, 1843.
Sidney Breese, Dem	1843-1849	Carlyle	To succeed Young.
James Semple, Dem	1843-1847	Alton	Appointed, vice McRoberts deceased.
Stephen A. Douglas, Dem	1847-1853	Quincy	To succeed Semple.
James Shields, Dem	1849-1855	Springfield	To succeed Breese.
Stephen A. Douglas, Dem	1853-1859	Chicago	Own successor.
L. Trumbull, Anti-Neb., Dem.	1855-1861	Belleville	To succeed Shields.
Stephen A. Douglas, Dem	1859-1861	Chicago	Own successor. Died June 3, 1861.
Lyman Trumbull, Rep.	1861-1867	Chicago	Own successor.
Orville H. Browning, Rep.	1861-1863	Quincy	Appointed, vice Douglas.
William A. Richardson, Dem	1863-1865	Quincy	To succeed Browning.
Richard Yates, Rep.	1865-1871	Jacksonville	To succeed Richardson.
Lyman Trumbull, Rep.	1867-1873	Chicago	Own successor.
John A. Logan, Rep.	1871-1877	Chicago	To succeed Yates.
Richard J. Oglesby, Rep.	1873-1879	Decatur	To succeed Trumbull.
David Davis, Ind.	1877-1883	Bloomington	To succeed Logan.
John A. Logan, Rep.	1879-1885	Chicago	To succeed Oglesby.
Shelby M. Cullom, Rep.	1883-1889	Springfield	To succeed Davis.
John A. Logan, Rep.	1885-1886	Chicago	Died Dec. 26, 1886.
Charles B. Farwell, Rep.	1887-1891	Chicago	Vice Logan, deceased.
Shelby M. Cullom, Rep.	1889-1895	Springfield	To succeed himself.
John M. Palmer, Dem	1891-1897	Springfield	To succeed Farwell.
Shelby M. Cullom, Rep.	1895-1901	Springfield	To succeed himself.
William E. Mason, Rep.	1897-1903	Chicago	To succeed Palmer.
Shelby M. Cullom, Rep.	1901-1907	Springfield	To succeed himself.
Albert J. Hopkins, Rep.	1903-1909	Aurora	To succeed Mason.
Shelby M. Cullom, Rep.	1907-1913	Springfield	To succeed himself.
*William Lorimer, Rep.	1909-1912	Chicago	To succeed Hopkins.
James Hamilton Lewis, Dem	1913-1919	Chicago	To succeed Cullom.
Lawrence Y. Sherman, Rep.	1913-1915	Springfield	In place of Lorimer.
Lawrence Y. Sherman, Rep.	1915-1921	Springfield	To succeed himself.
Medill McCormick, Rep.	1919-1925	Chicago	To succeed Lewis.
William B. McKinley, Rep.	1921-1927	Champaign	To succeed Sherman.
Charles S. Deneen, Rep.	1925-1931	Chicago	To succeed McCormick.
†Frank L. Smith, Rep.	1927	Dwight	To succeed McKinley.
Otis F. Glenn, Rep.	1928-1933	Murphysboro	In place of Frank L. Smith.
James Hamilton Lewis, Dem	1931-1937	Chicago	To succeed Deneen.
William H. Dieterich, Dem	1933-1939	Beardstown	To succeed Glenn.
James Hamilton Lewis, Dem	1937-1939	Chicago	Died April 9, 1939.
Scott W. Lucas, Dem	1939-1945	Havana	To succeed Dieterich.
James M. Slattery, Dem	1939-1940	Chicago	Appointed; vice Lewis, deceased.
C. Wayland Brooks, Rep.	1940-1943	Chicago	Elected to fill Lewis term.
C. Wayland Brooks, Rep.	1943-1949	Chicago	
Scott W. Lucas, Dem	1945-1951	Havana	
Paul H. Douglas, Dem	1949-1955	Chicago	
Everett McKinley Dirksen, Rep.	1951-1957	Pekin	

* Unseated, election being declared illegal by Senate.

† Refused his seat by action of the Senate.

TABLE OF CONTENTS

Map of Champaign County	X
Story of Champaign County	1
Ayers Township (<i>Allerton, Broadlands</i>).	16
Brown Township (<i>Fisher</i>)	31
Champaign Township (<i>Champaign city</i>).	81
Colfax Township	87
Compromise Township	123
Cendit Township	125
Crittenden Township	139
Cunningham Township (<i>Urbana city, part of</i>)	155
East Bend Township (<i>Dewey</i>)	207
Harwood Township	249
Hensley Township	257
Kerr Township.	297
Ludlow Township (<i>Ludlow, Rantoul</i>)	299
Mahomet Township (<i>Mahomet</i>)	321
Newcomb Township	367
Ogden Township	377
Pesotum Township	389
Philo Township	393
Rantoul Township (<i>Rantoul, part of, Thomasboro</i>)	413
Raymond Township (<i>Long View</i>)	439
Sadorus Township (<i>Ivesdale, Sadorus</i>)	442
St. Joseph Township (<i>St. Joseph</i>)	491
Scott Township	493
Sidney Township (<i>Sidney</i>)	509
Somer Township	511
South Homer Township (<i>Homer</i>)	513
Stanton Township	521
Tolono Township (<i>Tolono</i>)	523
Urbana Township (<i>Urbana city, part of</i>)	555

WILLIAM G. STRATTON

Governor

Born at Ingelside in Lake County
on February 26, 1914

PAST GOVERNORS OF ILLINOIS

Name	Date of birth	Place of birth	Inaugurated	From what county	Date of death	Place of death
Shadrach Bond, Dem.....	Nov. 24, 1773	Fredericktown, Md.....	Oct. 6, 1818	St. Clair.....	Apr. 12, 1832	Kaskaskia
Edward Coles, Dem.....	Dec. 15, 1786	Albermarle County, Va.....	Dec. 5, 1822	Madison.....	July 7, 1868	Philadelphia
Ninian Edwards, Dem ¹	Mar. 17, 1775	Montgomery County, Md.....	Dec. 6, 1826	Madison.....	July 20, 1833	Belleville
John Reynolds, Dem ²	Feb. 26, 1788	Montgomery County, Pa.....	Dec. 6, 1830	St. Clair.....	May 8, 1865	Belleville
William L. D. Ewing, Dem ³	Aug. 31, 1795	Logan County, Ky.....	Nov. 17, 1834	Fayette.....	Mar. 25, 1846	Springfield
Joseph Duncan, Dem.....	Feb. 22, 1794	Paris, Ky.....	Dec. 3, 1834	Morgan.....	Jan. 15, 1844	Jacksonville
Thomas Carlin, Dem.....	July 18, 1789	Fayette County, Ky.....	Dec. 7, 1838	Greene.....	Feb. 14, 1852	Carrollton
Thomas Ford, Dem.....	Dec. 5, 1800	Uniontown, Pa.....	Dec. 9, 1842	Ogle.....	Nov. 3, 1850	Peoria
Augustus C. French, Dem ⁴	Aug. 2, 1808	Hill, N. H.....	Dec. 8, 1846 Jan. 8, 1849	Crawford.....	Sept. 4, 1864	Lehanon
Joel Aldrich Matteson, Dem.....	Aug. 8, 1808	Watertown, N. Y.....	Jan. 10, 1853	Will.....	Jan. 31, 1873	Chicago
William H. Bissell, Rep ⁵	Apr. 25, 1811	Painted Post, N. Y.....	Jan. 12, 1857	Monroe.....	Mar. 18, 1860	Springfield
John Wood, Rep.....	Dec. 20, 1798	Moravia, N. Y.....	Mar. 21, 1860	Adams.....	June 11, 1880	Quincy
Richard Yates, Rep.....	Jan. 18, 1815	Warsaw, Ky.....	Jan. 14, 1861	Morgan.....	Nov. 27, 1873	St. Louis, Mo.
Richard J. Oglesby, Rep.....	July 25, 1824	Oldham County, Ky.....	Jan. 16, 1865	Macon.....	Apr. 24, 1899	Elkhart
John M. Palmer, Rep.....	Sept. 13, 1817	Eagle Creek, Ky.....	Jan. 11, 1869	Macoupin.....	Sept. 25, 1900	Springfield
Richard J. Oglesby, Rep ⁶	July 25, 1824	Oldham County, Ky.....	Jan. 13, 1873	Macon.....	Apr. 24, 1899	Elkhart
John L. Beveridge, Rep.....	July 6, 1824	Greenwich, N. Y.....	Jan. 23, 1873 Jan. 8, 1877 Jan. 10, 1881	Cook.....	May 3, 1910	Hollywood, Calif.
Shelby Moore Cullom, Rep ⁷	Nov. 22, 1829	Wayne County, Ky.....	Jan. 10, 1881	Sangamon.....	Jan. 28, 1914	Washington
John M. Hamilton, Rep.....	May 28, 1847	Union County, Ohio.....	Feb. 6, 1883	McLean.....	Sept. 23, 1905	Chicago
Richard J. Oglesby, Rep.....	July 25, 1824	Oldham County, Ky.....	Jan. 30, 1885	Macon.....	Apr. 24, 1899	Elkhart
Joseph W. Fifer, Rep.....	Oct. 28, 1840	Staunton, Va.....	Jan. 14, 1889	McLean.....	Aug. 6, 1938	Bloomington
John P. Altgeld, Dem.....	Dec. 30, 1847	Felters, Germany.....	Jan. 10, 1893	Cook.....	Mar. 12, 1902	Joliet
John R. Tanner, Rep.....	Apr. 4, 1844	Warrick, Co. Ind.....	Jan. 11, 1897	Clay.....	May 23, 1901	Springfield
Richard Yates, Rep.....	Dec. 12, 1860	Jacksonville.....	Jan. 14, 1901 Jan. 9, 1905 Jan. 18, 1909	Morgan.....	Apr. 11, 1936	Springfield
Charles S. Deneen, Rep.....	May 4, 1863	Edwardsville.....	Jan. 18, 1909	Cook.....	Feb. 5, 1940	Chicago
Edward F. Dunne, Dem.....	Oct. 12, 1853	Waterville, Conn.....	Feb. 3, 1913	Cook.....	May 24, 1937	Chicago
Frank O. Lowden, Rep.....	Jan. 26, 1861	Sunrise, Minn.....	Jan. 8, 1917	Ogle.....	Mar. 20, 1943	Tucson, Ariz.
Len Small, Rep.....	June 16, 1862	Kankakee.....	Jan. 10, 1921 Jan. 12, 1925	Kankakee.....	May 17, 1936	Kankakee
Louis L. Emmerson, Rep.....	Dec. 27, 1863	Albion.....	Jan. 14, 1929	Jefferson.....	Feb. 4, 1941	Mt. Vernon
Henry Horner, Dem ⁸	Nov. 30, 1879	Chicago.....	Jan. 9, 1933 Jan. 4, 1937	Cook.....	Oct. 6, 1940	Winnetka
John H. Stelle, Dem.....	Aug. 10, 1891	McLeansboro.....	Oct. 6, 1940	Hamilton.....		
Dwight H. Green, Rep.....	Jan. 9, 1897	Ligonier, Ind.....	Jan. 13, 1941 Jan. 8, 1945	Cook.....		
Adlai E. Stevenson, Dem.....	Feb. 5, 1900	Los Angeles, Calif.....	Jan. 10, 1949	Lake.....		

¹ Territorial governor, 1809-1818. ² Governor Reynolds resigned November 17, 1834, to become representative in Congress; succeeded by William L. D. Ewing. ³ W. L. D. Ewing was acting Lieutenant Governor and became Governor during the interim between Governor John Reynolds' resignation and election to Congress and the election of Governor Joseph Duncan. ⁴ Governor French was re-elected under the Constitution of 1848. ⁵ Governor Bissell dies March 18, 1860; succeeded by John Wood, Lieutenant Governor. ⁶ Governor Oglesby resigned January 23, 1873, to become U.S. Senator; succeeded by John L. Beveridge, Lieutenant Governor. ⁷ Governor Cullom resigned February 8, 1883, to become U.S. Senator; succeeded by John M. Hamilton, Lieutenant Governor. ⁸ Governor Horner died October 6, 1940; succeeded by John H. Stelle, Lieutenant Governor.

LEGAL HOLIDAYS IN ILLINOIS

NEW YEAR'S DAY	January 1
LINCOLN'S BIRTHDAY	February 12
WASHINGTON'S BIRTHDAY	February 22
GOOD FRIDAY	Friday immediately before Easter Sun- day each year
MEMORIAL DAY	May 30
INDEPENDENCE DAY	July 4
LABOR DAY	First Monday in September
COLUMBUS DAY	October 12
ARMISTICE DAY	November 11
THANKSGIVING DAY	The day being recom- mended by the Gover- nor or by the Presi- dent of the U. S.
CHRISTMAS DAY	December 25
ELECTION DAY	Election of Members of General Assembly (even number years only)

When such holiday fall on Sunday, the Monday next following shall be held and considered such holiday

COLLEGES and UNIVERSITIES

UNIVERSITY of ILLINOIS

Main campus and administrative centers at
Urbana and Champaign cover 462 acres. On
it 88 major buildings.

Agricultural fields - 1,688 acres

University of Illinois Airport - 771 acres

Robert Allerton Park (near Monticello)

1,744 acres

Professional campus in Chicago - 15 acres

AIRPORTS

Chanute Air Force Base - South of Rantoul - Rt. 45 & 136

Illini Airport - Rt. 45 - 2 miles northeast of Urbana

Taynor-Harris Airport - Rt. 150 - $1\frac{1}{2}$ mi. SW of Champaign

University of Illinois Airport - Rt. 45 - $4\frac{1}{2}$ mi. South of
Champaign - $\frac{3}{4}$ mi. W of 45

PICNIC GROUNDS OR ROADSIDE TABLES

Lake of the Woods - E. of Mahomet - $1\frac{1}{2}$ miles - Rt. 47

Route 47 - $\frac{3}{4}$ miles north of Mahomet

Route 47 - $\frac{1}{2}$ mile south of Mahomet

Route 45 - $\frac{1}{2}$ mile northeast of Urbana

Route 150 - $\frac{3}{4}$ mile east of Urbana

Route 49 - $\frac{1}{2}$ mile south of Allerton

HIGHWAY POLICE OFFICE & FIRST AID STATION

Route 150 - $1\frac{1}{2}$ miles east of Urbana

GENERAL HIGHWAY MAP
CHAMPAIGN COUNTY
ILLINOIS

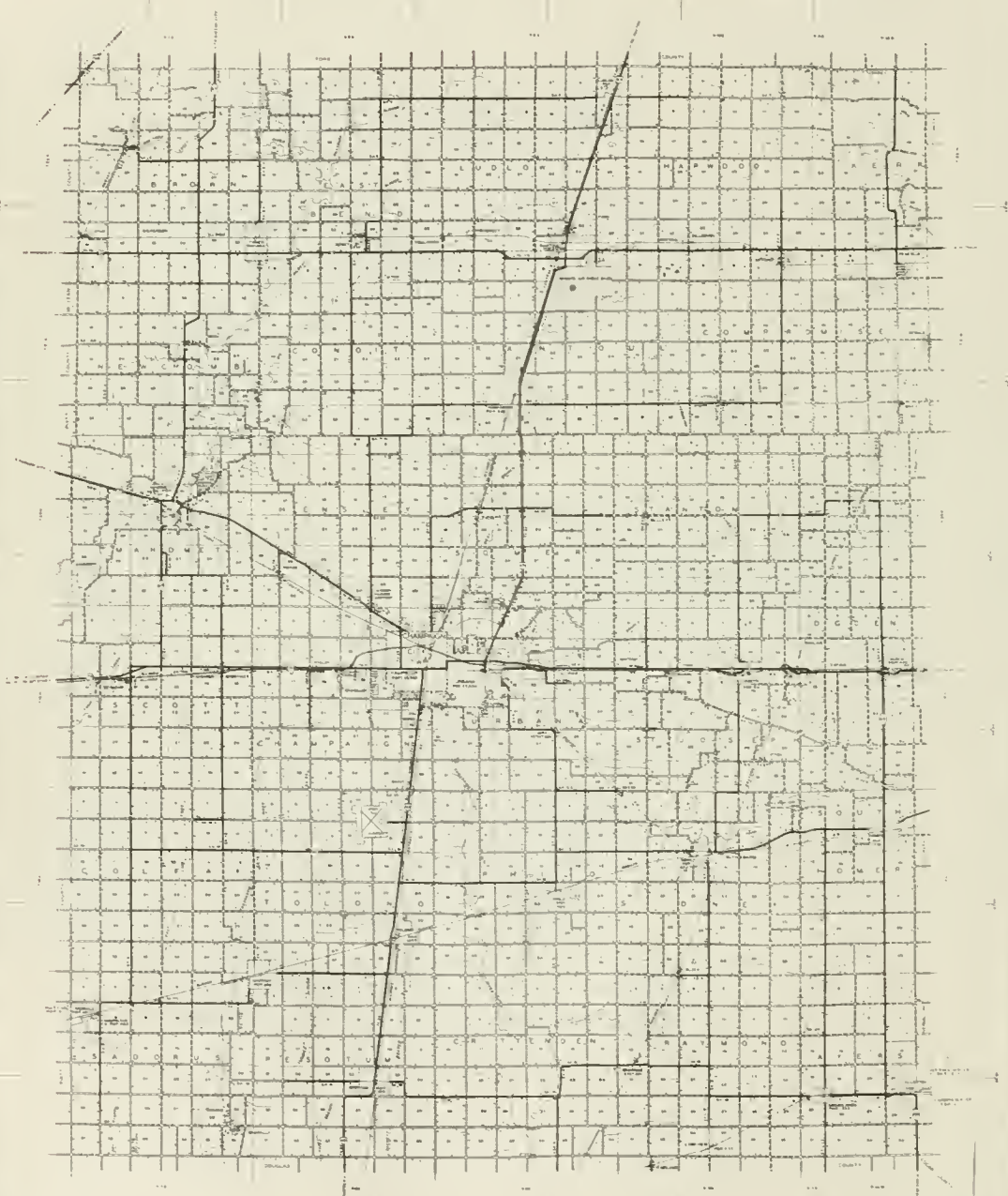
PREPARED BY THE
BUREAU OF RESEARCH AND PLANNING
DIVISION OF HIGHWAYS
DEPARTMENT OF PUBLIC WORKS & BUILDINGS
IN COOPERATION WITH THE
U.S. DEPARTMENT OF COMMERCE
BUREAU OF PUBLIC ROADS

ROAD CLASSIFICATION	SYMBOL
U.S. HIGHWAY	Thick solid line with cross-ticks
STATE HIGHWAY	Thin solid line with cross-ticks
TRUNK HIGHWAY	Dashed line with cross-ticks
LOCAL HIGHWAY	Dotted line
UNPAVED ROAD	Dotted line with cross-ticks
RAILROAD	Line with cross-ticks
TRAM	Line with cross-ticks
CANAL	Line with cross-ticks
DRAINAGE CANAL	Line with cross-ticks
IRrigation Canal	Line with cross-ticks
Stream	Line with cross-ticks
River	Line with cross-ticks
Coast	Line with cross-ticks
Seacoast	Line with cross-ticks
Bay	Line with cross-ticks
Harbor	Line with cross-ticks
City	Star
Town	Diamond
Village	Square
Hamlet	Circle
Census Route	Dashed line
County Line	Dotted line
Section Line	Dotted line

LEGEND

SYMBOL	DESCRIPTION
Thick solid line	U.S. Highway
Thin solid line	State Highway
Dashed line	Trunk Highway
Dotted line	Local Highway
Dotted line with cross-ticks	Unpaved Road
Line with cross-ticks	Railroad
Line with cross-ticks	Tram
Line with cross-ticks	Canal
Line with cross-ticks	Irrigation Canal
Line with cross-ticks	Stream
Line with cross-ticks	River
Line with cross-ticks	Coast
Line with cross-ticks	Seacoast
Line with cross-ticks	Bay
Line with cross-ticks	Harbor
Star	City
Diamond	Town
Square	Village
Circle	Hamlet
Dashed line	Census Route
Dotted line	County Line
Dotted line	Section Line

SYMBOL	DESCRIPTION
Thick solid line	U.S. Highway
Thin solid line	State Highway
Dashed line	Trunk Highway
Dotted line	Local Highway
Dotted line with cross-ticks	Unpaved Road
Line with cross-ticks	Railroad
Line with cross-ticks	Tram
Line with cross-ticks	Canal
Line with cross-ticks	Irrigation Canal
Line with cross-ticks	Stream
Line with cross-ticks	River
Line with cross-ticks	Coast
Line with cross-ticks	Seacoast
Line with cross-ticks	Bay
Line with cross-ticks	Harbor
Star	City
Diamond	Town
Square	Village
Circle	Hamlet
Dashed line	Census Route
Dotted line	County Line
Dotted line	Section Line



SYMBOL	DESCRIPTION
Thick solid line	U.S. Highway
Thin solid line	State Highway
Dashed line	Trunk Highway
Dotted line	Local Highway
Dotted line with cross-ticks	Unpaved Road
Line with cross-ticks	Railroad
Line with cross-ticks	Tram
Line with cross-ticks	Canal
Line with cross-ticks	Irrigation Canal
Line with cross-ticks	Stream
Line with cross-ticks	River
Line with cross-ticks	Coast
Line with cross-ticks	Seacoast
Line with cross-ticks	Bay
Line with cross-ticks	Harbor
Star	City
Diamond	Town
Square	Village
Circle	Hamlet
Dashed line	Census Route
Dotted line	County Line
Dotted line	Section Line



STORY OF CHAMPAIGN COUNTY, ILLINOIS

In addition to possessing the University of Illinois, one of the oldest and largest state universities in America, Champaign County, in the fertile grain belt of east central Illinois, contains Chanute Air Force Base, a leading training center for airmen of the Army Air Force. The county is also of note, historically, as another of the several "Abraham Lincoln Counties" in this part of the Prairie State. For Champaign County was on the Eight Judicial Circuit, the circuit traveled by Lincoln as a lawyer, and on several occasions he represented clients in the courthouse at the county seat, Urbana.

The story is told that on one of these occasions Lincoln appeared on behalf of the Illinois Central Railroad, which then (1853) was under construction through Champaign County. After winning a condemnation suit for the railroad, the future President was paid his fee for the service. The fee amounted to \$25.00. On another occasion, the lanky Springfield lawyer delivered a speech in the Champaign County Courthouse in which he vigorously attacked Senator Stephen A. Douglas and the Nebraska Bill.

But a number of other celebrated persons were often in Champaign County during its early years and played a part in shaping its destinies. Among these was Jonathan B. Turner, a great American educator, who not only inspired the important Land Grant Act of 1862 (for the establishment of state universities) but who indirectly helped to found the University of Illinois. Two other distinguished educators of the county, ones who lived there most of their mature lives, were John Milton Gregory, first regent of the University of Illinois, and Thomas J. Burrell, a later regent who also was an outstanding scientist.

In a different category of Champaign County celebrities, of course, is that most famous of all American locomotive engineers, Casey Jones. Now a folklore hero of the first rank, thanks to the popular ballad about him, Casey Jones was something of a Champaign County character during the Gay Nineties when he ran a fast freight train on the Illinois Central Railroad between Chicago and the city of Champaign.

First Settler

Although there is some difference of opinion among local historians as to the first white settler of the region that afterwards became

Champaign County, the argument seems to be in favor of Runnell Fielder, who arrived in 1822 and settled on a tract of land about four miles northeast of where Urbana was later built. At that time there were still a few Indians in the area and Runnell Fielder set up a trading post for them in his log cabin home. He also planted an orchard on his tract -- the first in Champaign County.

It is assumed, of course, that a number of United States surveyors, as well as itinerant hunters and trappers, were in the region before Fielder appeared, but none of these remained any length of time. At about the same period that Fielder arrived, there came to the region one William Tompkins -- whom some present-day historians say is really the county's first settler. In those early days, both Fielder and Tompkins were actually squatters. Fielder made no formal entry of land until 1828, when the area began to be permanently settled. That entry was in Section 12 of Urbana Township.

Another very early settler was Henry Sadorus, who came in 1824 and eventually owned 600 acres of land in the Kaskaskia River country southwest of Champaign-Urbana. His original farm was the nucleus of a settlement called Sadorus Grove, and out of this community grew the Sadorus Township of today.

Malarial Diseases

An old county historical work says: "Champaign, like all new counties in this State, until brought under cultivation, was the home and nursery of malarial diseases. They were a great hindrance to the settlement of the county. Sometimes there were not well persons enough in a neighborhood to take care of the sick. Physicians were few, or entirely wanting."

First Land Entry

The earliest settlers of the county, as we have seen, were squatters. On record as the first to make a land entry was Jesse Williams, who did so on February 1, 1827. That was five years after Runnell Fielder settled at Big Grove and three years after Henry Sadorus came to the Kaskaskia River countryside. Both Fielder and Sadorus, however, later entered their lands in the record books, as did other early squatters. At that time they had to enter their lands by traveling more than a hundred miles to the government land office at Vandalia, which then was the capital of Illinois.

Van Buren Post Office

Before Champaign County was organized, it was part of Vermillion County. During that early period the only public building in the widespread prairie region that afterwards became Champaign County was a post office on the farm of Mathias Rhinehart in the vicinity of Big Grove. It was called "Van Buren" after Martin Van Buren, who then was Vice President of the United States. But soon after the county was organized and Urbana was named as county seat, the Van Buren Post Office was moved to the new county seat and its original name was abandoned.

William Tompkins

If it is uncertain as to whether or not William Tompkins was the first settler of Champaign County, local historians are agreed that he was the first settler and founder of the community that now is Urbana city. As we have seen, he came here sometime in 1822, the same year Runnell Fielder arrived. Urbana did not receive its present name, however, until Champaign County was established in 1833. A year before, the county's first schoolhouse was built near the settlement founded by William Tompkins.

Champaign County Established

When settlers came in increasing numbers to the western portion of Vermillion County after 1828, a demand soon arose for the creation of a new county in the region. For one thing, these newcomers complained that Danville, county seat of Vermillion, was too far away for their convenience. One who shared this view, who became leader of the movement to form a new county, was John W. Vance, an early settler of the Salt Fork countryside and a man of unusual abilities.

When John W. Vance was elected to the Illinois state legislature in 1832, he introduced a bill for the creation of a new county out of the western portion of Vermillion County, and suggested that it be named after his home county in Ohio. He also suggested that the county seat of the new county in Illinois be named after the seat of the Ohio county in which he was born and reared. All of his suggestions were approved, and, by act of the legislature on February 20, 1833, Champaign County was born.

At the county's first election, held in the log cabin home of John Light, three commissioners were chosen to administer affairs of the new county -- Isaac Busey, Jacob Bartley and George Akers. Later, these commissioners held their first meeting in the Philip Stanford home, located in the area now embraced by Somer Township. Their first order of business was to appoint Thomas R. Webber as county clerk, and Webber was continuously re-appointed to this post for the next 20 years.

"Vance's County"

So ardent was John W. Vance in seeking support for his new county that members of the state legislature soon were calling it "Vance's County." But John W. Vance was naturally an energetic type, and some of his contemporaries said he was even a more capable statesman than his brother, who then was governor of Ohio. In addition to being the "Father of Champaign County," John W. Vance was author of the legislation that brought about the building of a state road from Danville to Decatur. A present-day township in Vermillion County is named after him.

Urbana Named County Seat

With Champaign County now in existence, the next step was the selection of a county seat. Although a number of scattered hamlets made strenuous bids to obtain this honor, it was finally won by Urbana. On

June 20, 1833, a deed was recorded conveying thirty-three acres of land in the new town of "Urbana" to the County Commissioners, this land to be used for county purposes. The conveyance was made by Isaac Busey, one of the commissioners, and his wife. Thus it was that on part of the original Busey farm, which lay just south of a place called the Big Grove, there was platted the nucleus of Urbana, seat of Champaign County and site, today, of a major portion of the University of Illinois.

First Courthouse of Logs

Until a courthouse could be built, the county commissioners, and other officials, held their meetings in the farm home of Isaac Busey. Then, in 1836, the county's first courthouse was erected at Urbana - a one-story log edifice. This was used until 1841, when a new building of frame construction was built at a cost of \$340. It was used as a schoolhouse as well as courthouse. Seven years later a third courthouse was erected on the same site, and this was a two-story edifice of brick and stone costing \$2,744. It was in this courthouse that Abraham Lincoln often appeared as a lawyer, and, on one occasion, as a public speaker. It was demolished, however, in 1860 to make way for a fourth courthouse; one that was larger, and more ornate, than any previous edifice. But forty years later this courthouse, too, was razed and a still larger structure replaced it.

The Illinois Central Arrives

One of the most important factors in the development of Champaign County was the building through it, in 1854, of the Illinois Central System, which today is America's principal north-south railroad. It is mainly responsible for the creation of Champaign city, largest municipality of the county.

In the years after Urbana became county seat, residents of that town lived a quiet, orderly existence and took it for granted that their community would develop gradually in the future. But in 1854, when the Illinois Central arrived, they were thrown into a high state of excitement almost overnight.

For instead of building the new railroad through Urbana, the Illinois Central construction engineers laid their tracks out on the open prairie about two miles west of the county seat. At first, though, the engineers had considered a route through Urbana. Just why they chose to by-pass Urbana has never been made clear, although many rumors were afterwards heard hinting at secret real estate deals and similar manipulations.

"Depot" and "Old Town"

After the Illinois Central Railroad was built two miles outside of town, Urbana was faced with a dilemma: Should it move to the depot that had been erected alongside the tracks, or should it remain at its present site? As it happened, Urbana decided to remain where it was presently located. But almost immediately, a new settlement sprang up on the prairie around the Illinois Central depot, and in time was calling itself "West Urbana."

As more and more houses appeared in this settlement, as it began to show signs of rapid commercial development, the farmers of the countryside, perhaps to avoid confusion, got into the habit of referring to it simply as "Depot," and, on the other hand, they gave the name "Old Town" to Urbana. This was not very well received by the citizens of Urbana.

When, therefore, the town of Urbana sought to be incorporated as a city in 1855, it included in the bill for incorporation a clause calling for the annexation of the settlement at the Illinois Central tracks. But by this time the population of "Depot" had grown so large it was able to defeat the annexation clause.

Champaign City is Born

As we have seen, Champaign city was first settled in 1855, or a year after the coming of the Illinois Central Railroad. It was not until 1860, however, that the new community had enough population to incorporate as a city. From that date onwards, the two cities of Champaign and Urbana, separated only by Wright Street, have grown steadily in population and influence, but to this day they have continued to maintain their separate municipal identities. They might be called the "Twin Cities of Illinois."

In the years after the Civil War, Champaign city, with its railroad connection, increased so rapidly in population and as a commercial and shipping center that its citizens soon were demanding the removal of the county seat from Urbana to their booming city. Aroused over this proposal, Urbana residents banded together in sufficient strength to prevent it from being carried out.

Township Plan Adopted

Before 1859, Champaign County was governed by a County Court. In that year, however, residents of the county adopted the township plan of government. Under this plan township supervisors compose the County Board of Supervisors, governing body of the county.

The original townships of Champaign County were East Bend, Hale, Middletown, Middle Fork, Newcomb, Pleasant Hill, Pera, Rantoul, St. Joseph, Sidney, South Homer, Sadorus, Tolono, Urbana and West Urbana.

But in 1861 some changes were made in township names. The name of Middle Fork was changed to Kerr; that of Hale to Philo; that of Pleasant Hill to Somer; and that of West Urbana to Champaign.

In 1868 the name of Pera Township was changed to Ludlow, and in 1871 that of Middletown to Mahomet. The Township of the City of Champaign was established in 1920 and that of Cunningham Township in 1930.

Lincoln's Last Illinois Speech

It was in Champaign County, on a February day in 1861, that President-Elect Abraham Lincoln made his last speech to the people of Illinois

before assuming the office of President a month later. That brief address was delivered in the park at Tolono, a village on US 45 just south of Champaign-Urbana. Today it has a population of 1,065. A boulder in the village park marks the site where President-Elect Lincoln spoke.

Land Grant Act of 1862

Said by one authority to have been "probably the most important single enactment ever made in the interest of education," the Land Grant Act of 1862, which made possible state agricultural colleges, was largely inspired by a practical idealist who labored long and hard in Champaign County during early times and who, by his advice and counsel, had a part in the founding of the University of Illinois.

That influential man was Jonathan B. Turner, a pioneer Illinois scientific farmer, editor and friend of Abraham Lincoln. Although not a resident of Champaign County, Jonathan B. Turner was often in the county, delivering addresses to farmers, school teachers and businessmen. He outlined to them his plan for a practical "industrial university."

In writing afterwards about his friendship with Lincoln, Turner said that he and the future President "dreamed out together the hope for a new education in the practical things of life." At that period Turner was conducting a scientific farm near Jacksonville, Illinois.

It was from Turner's plan for an "industrial university" that Congressman Justin S. Morrill obtained the inspiration for his Land Grant Act of 1862 -- an act signed into law by President Lincoln. This act provided that public lands be granted to the several states for the establishment of educational institutions, especially agricultural colleges. One of the first "land grant colleges" to be established after the Morrill Act became law was the Illinois Industrial University, afterwards to become widely known as the University of Illinois.

Illinois Industrial University

After the Civil War was over, after many men from Champaign County were mustered out of the Union ranks, there was built on the broad muddy field then separating Champaign from Urbana a five-story brick building that was intended to be a seminary "for higher education" -- an institution that both cities had joined hands in obtaining for their locality.

But Champaign and Urbana gave up the idea of opening a seminary in this building, which with its grounds cost \$100,000, when they joined in the battle among Illinois towns and cities to obtain the state's first "land grant college" under the terms of the Morrill Act of 1862. At that time such larger cities as Chicago, Bloomington, Jacksonville, Lincoln and Normal were in the race to obtain the prize.

When Urbana not only offered its intended seminary building but 970 acres of farmland, \$100,000 in county bonds, \$50,000 worth of free freight on the Illinois Central Railroad and \$20,000 in shrubbery, trees and other nursery stock, it won the prize. In 1867 the state granted a

charter to the Illinois Industrial University, and in the following year the former seminary building at Urbana opened to its first students.

That was the beginning of the University of Illinois, now one of the largest state universities in America.

A Horse-Drawn Streetcar and Gas Lamps

What were Champaign and Urbana like when the Illinois Industrial University held its first class in 1868? As we have already hinted, the new state university stood in the center of a broad muddy field that was almost two miles wide between Champaign and Urbana. The combined population of the two cities was less than 5,000. A single, horse-drawn streetcar was one of the means of transportation between the two towns. There were not many paved roads, and few of them were lighted at night. But here and there, in the towns, one could see gas street-lights, a new form of illumination at the time.

John Milton Gregory

One of the great educators of Champaign County, a man whose reputation went beyond the borders of the county, was John Milton Gregory, first regent of the University of Illinois. If it had not been for Gregory, who served as regent from 1868 to 1880, the university might have developed into a technical school only, specializing in industrial and agricultural courses. Instead, under Gregory's guidance, it evolved into a great university; an institution offering both a practical and a liberal education.

At the time John Milton Gregory resigned from the university in 1880, he stated that he wanted to remain a part of the institution, and thereafter continued as an adviser and councilor. One of his last requests before he died was to be buried on the campus of the university he helped to establish. On a marker over his grave between the present-day Mathematics and Administration buildings may be found these words: "If you seek his monument, look about you."

Morrow Plots

Oldest soil experiment fields in America, and oldest corn experiment fields in the world, are located in Champaign County. These are the renowned Morrow Plots, laid out by the University of Illinois in 1876. A sign at the entrance to this unique agricultural tract reads: "Here are being demonstrated practical lessons in soil management, exemplifying both soil improvement and soil depletion. Corn yields on these plots range from 27 to 93 bushels per acre, according to the way the land has been handled."

University of Illinois

In 1880, when John Milton Gregory resigned and Selim Hobart Peabody became regent, the Illinois Industrial University had four colleges -- Agriculture, Engineering, Natural Science and Literature. It occupied grounds totalling 623 acres, which included a stock farm, experimental

farm, orchards and a military parade ground. The university's buildings totalled fifteen. Assets of the institution were valued at nearly half a million dollars. In its library rested more than 12,000 volumes, and here, too, could be obtained nearly 100 periodicals in many languages.

It was in 1885, during the regency of Selim Hobart Peabody, that the name of the Urbana state institution was changed to University of Illinois. In that same year, too, it received additional aid from the Federal Government and from the State of Illinois, and this new support made possible more faculty members and additional buildings.

Art Gallery

During the regency of John Milton Gregory, the Illinois Industrial University received a sizable sum of money from the citizens of Champaign and Urbana for the establishment of an art gallery on the campus. After Gregory went to Europe to purchase reproductions of famous Greek and Roman statues for the new gallery, he returned to Urbana to await shipment of the statues. When the casts arrived, however, most of them were found to be broken. In this emergency, a young sculptor and graduate of the class of '79, Lorado Taft, volunteered to repair the statues. His work was pronounced excellent, and many of the statues he repaired are still on exhibit in the university's College of Fine and Applied Arts. At the time Lorado Taft did this work, his father, Don Carlos Taft, was professor of geology at the Illinois Industrial University.

Thomas Jonathan Burrill

Another great figure in the history of the University of Illinois, a man who was also outstanding in the history of American scientific research, was Thomas Jonathan Burrill. Although he served only as an acting regent of the university from 1891 to 1894, Thomas J. Burrill is credited with doing more for the Urbana institution than many of its regents before or since.

But Thomas J. Burrill was as great a scientist as he was a university head. One of the first of the modern microscopists, he was a botanist and horticulturist of the first rank. In the study of bacterial diseases of crop plants, Thomas J. Burrill achieved results that were far-reaching and of the greatest benefit to the American farmer.

During his term as regent, Burrill not only continued to teach courses in bacteriology, systematic botany, plant reproduction and pharmaceutical botany, but he established the university's Graduate School, started its first Summer School and inaugurated its University Extension program. He also brought into being the university's first athletic field.

Burrill, furthermore, had a flair for publicizing the University of Illinois; making it better known than it was to the people of Illinois. His most spectacular achievement in this field was realized in 1893 at the World's Columbian Exposition in Chicago. A publicity committee

Burrill organized sent nine freight cars of exhibit material to the Chicago exposition, and when this was displayed it was acclaimed "the most extensive and most representative exhibit shown by any educational institution."

Coach Zuppke

Not least among the celebrities who brought fame to Champaign County was Robert Carl Zuppke, appointed head coach of the University of Illinois football team in 1913. A colorful and witty personality, Coach Zuppke created nationally-famous football teams at Illinois in 1914, 1915, 1918, 1919, 1923, 1927 and 1928. Among Zuppke's innovations in football playing were the "flying trapeze," "whoa-back," "razzle dazzle," "blue eagle," "corkscrew" and the "flea flicker." Coach Zuppke was but one of a number of outstanding men and women who were brought to the university by Edmund Janes James, president from 1904 to 1920. It was during this period, too, that Coach Zuppke trained and brought out Harold "Red" Grange, one of the all-time "greats" of football history.

"Fraternity Row"

A widely read novel of the 1920's, one that was on best-seller lists throughout the nation for many months, was *Fraternity Row*, a story dealing with fraternity life at the University of Illinois. It was written by Lynn and Lois Montross, both of whom had been students at the Urbana institution. Most of the fraternity and sorority houses at Illinois are located in Urbana, a tree-shaded city that has the unmistakable atmosphere of a "university town." In addition to numerous "coke 'n smokes" and other student gathering-places, Urbana has many student rooming houses, as well as a sizable number of shops catering to the needs of the thousands of men and women who annually study at Illinois.

Dean Rexford Newcomb

In 1931, during the regime of President Harry Woodburn Chase, there was established at the university a College of Fine and Applied Arts. If this college has since developed into one of the most influential such institutions in America, credit for this, say authorities in the field, should go to Rexford Newcomb, who was named its first dean and who remained at this post until his recent retirement. But during the many years Dean Newcomb was head of the College of Fine and Applied Arts, he managed to find time to write numerous books in the field of architecture. Today, he is regarded as America's foremost architectural historian. His latest work, according to *Who's Who in America*, is *Architecture of the Old Northwest Territory*, a handsomely illustrated volume on historic buildings in those Midwest states that were born out of the old Northwest Territory.

Champaign City Building

Of outstanding interest to tourists and sightseers is the Champaign City Building, an edifice completed in 1937. Standing at Neil Street and University Avenue, it is distinguished for its strikingly "modern" design -- a radical departure from the usual classic designs

of Midwest city halls. Said to be an adaptation of the widely publicized City Building of Los Angeles, the Champaign edifice is marked by a two-story lower portion of strictly "functional" design. At the west end of this portion rises a six-story tower, which sheers upward in a receding shaft and is topped by an actagonal, five-stepped crown.

Chanute Air Force Base

Established in 1917, at the opening of the first World War, Chanute Air Force Base, located at the southeastern city limits of Rantoul, is one of America's leading centers for the training of Army Air Force pilots. The airfield was named in honor of Octave Chanute, a pioneer American experimenter with gliders and early types of airplanes. At the present time the commanding general at Chanute Air Force Base is General Byron Elihu Gates, a veteran flyer of World War II.

The University at Present

Aside from its extensive Chicago branch, the University of Illinois at Champaign-Urbana has a student enrollment of more than 17,000 each year. It occupies a vast, landscaped campus between the cities of Champaign and Urbana, but most of its red-brick Georgian style buildings are located in Urbana.

On this campus stand some thirty-five buildings and other structures, including the colleges of liberal arts and sciences, fine and applied arts, agriculture, engineering, commerce, education and law. Here, too, are the schools of library science and journalism, as well as the graduate school.

Including its Chicago branch, the university occupies a total of eighty-one principal buildings and many smaller service buildings. Among its main edifices at Urbana are experiment stations for research in agriculture and engineering. More than 1,000,000 volumes are on the shelves of the institution's numerous libraries. The university also owns 2,225 acres of land, of which 1,732 are under cultivation.

An outstanding sight on its widespread South Campus, in Champaign, is Memorial Stadium, which seats more than 70,000 and is regarded as one of the finest stadiums in America. The gift of some 20,000 graduates and students, Memorial Stadium was dedicated in 1924 to the memory of 183 students and alumni of the university who died in the first World War. It was in this stadium that Harold "Red" Grange rose to national fame as a football player in 1925, and here, too, Coach Zuppke won almost equal renown.

Another sight at the university of unusual interest is the Editors' Hall of Fame, located in the lobby of the handsome Auditorium building at the south end of the main quadrangle. Not only outstanding Illinois editors but those of national and international repute are commemorated in the Hall of Fame, an institution largely inspired by Lawrence W. Murphy, long-time director of the university's School of Journalism.

The Chicago Branch

After the second World War, and during the presidency of George Dinsmore Stoddard, enrollment at the University of Illinois increased to an almost phenomenal extent, and this resulted in an expansion of the university's Chicago branch. As a first step, the university obtained the use of Navy Pier, which extends for a mile out into Lake Michigan at Chicago. The pier was converted into a "lakefront university," and here, since then, thousands of students, many of them veterans of World War II, have been educated in the arts, sciences and professions.

Another branch of the university was set up at Galesburg, Illinois, and this was organized, equipped and staffed in such rapid manner that it became widely known as "the college that was made in a month." But in 1949, when the emergency situation had passed, the Galesburg branch was closed and its few remaining students were absorbed at Chicago and Urbana.

At its peak, the postwar student enrollment totalled 19,500 at the Champaign-Urbana campus and 5,500 at the Chicago branch.

It was more than fifty years ago, however, that the University of Illinois first established branches in Chicago. These are its colleges of medicine, dentistry and pharmacy -- all leading institutions in their respective fields today. Most of the buildings of these colleges are located in the midst of the great Medical Center on the West Side of Chicago.

"Who's Who" in Champaign County

With the exception of Cook County, in which Chicago is located, Champaign County has more listings in the latest (1954-1955) edition of that standard reference work *Who's Who in America* than any other county in Illinois -- a fact due, obviously, to the presence there of the University of Illinois. There are 190 men and women of achievement in Champaign County whose brief biographies are in *Who's Who*, and of this number all but eleven are associated with the university.

One of the county's most distinguished residents, however, died as recently as 1953. He was James G. Randall, who not only was a professor of American history at the university but who was nationally known as an author. His three-volume biography of Abraham Lincoln was acclaimed by critics as one of the best in the field. Professor Randall, who died at the age of seventy-two, had been in the history department of the University of Illinois since 1920.

Although we have said that eleven county residents in *Who's Who* are not connected with the university, yet a few of these have partial connections. For example, Quincy Howe, who resides in Champaign, is one of America's leading journalists and radio commentators, but part of his time is devoted to teaching in the University's School of Journalism.

Another is Charles M. Thompson, of Champaign, author of outstanding works on economy, dean emeritus of the university's College of Commerce, and part-time lecturer in the college he formerly headed. Still another is William H. Wisely, also of Champaign, a leading Midwest civil engineer, who, although mainly engaged in work as Illinois commissioner of the Ohio River Valley Water Sanitation Commission, lectures frequently at the university on sanitary engineering.

But the following *Who's Who* residents of the county are not associated with the university: General Byron E. Gates, of Rantoul, commanding general of the Chanute Air Force Base; Dr. Edward C. Thompson, of Champaign, chief of the medical staff at Carle Memorial Hospital in Urbana; the Reverend Ralph Cummins, of Champaign, general presbyter of the Synod of Illinois of the Presbyterian Church; Marshall E. Miller, of Champaign, lawyer and national commander of the Amvets; General Reginald C. Harmon, of Urbana, lawyer and judge advocate general of the U.S. Air Force; John A. McDermott, of Champaign, general manager of the Champaign News-Gazette; Henry I. Green, of Urbana, former corporation counsel for Urbana; and William L. Springer, of Champaign, former national commander of the Amvets and congressman of the Champaign-Urbana district.

"Cambridge of the Midwest"

Of the 190 men and women residents of Champaign County who are listed in the current *Who's Who in America*, the largest number -- fifty-nine -- come under the heading of "college professors." All but three of these fifty-nine specialists in various branches of the arts, sciences and professions reside in the city of Urbana, which, because of this, might be aptly termed the "Cambridge of the Midwest." Here, too, live the majority of those identified as "educators;" that is, individuals, such as department heads and administrative officials, other than professors.

Of the latter group, two of the most prominent are Arthur C. Willard, president of the university from 1934 to 1946, and George D. Stoddard, president from 1946 to 1954.

Here are the *Who's Who* faculty members residing in Urbana: Roger Adams, John W. Albig, Harold E. Babbitt, Thomas W. Baldwin, John Bardeen, John Fred Bell, Clarence A. Berdahl, William E. Britton, R. Will Burnett, Kenneth S. Carlston, William E. Carroll, Deane G. Carter, Herbert E. Carter, Raymond B. Cattell, Royden Dangerfield, George P. Deyoe, Frederick C. Dietz, Essel R. Dillavou, James L. Edmonds, William L. Everitt, Julian R. Fellows, Harris F. Fletcher, George W. Goble, Harold C. Hand and William P. Hayes.

Additional Urbana professors are Harvey W. Huegy, Garrett L. Jordan, E. E. King, Charles Kneier, Henning Larsen, Emil W. Lehman, Carl S. Marvel, Emmet B. McNatt, Harold H. Mitchell, William B. Nevens, John J. Parry, F. J. Roos, Jr., William C. Rose, Joseph A. Russell, Glenn W. Salisbury, Charles H. Sandage, Otto G. Schaffer, Merrill Schnebly, Wilbur Schramm, Fred A. Shannon, Frederick S. Siebert, Raymond P. Stearns, Walter L. Summers, Joseph W. Swain, Donald R. Taft, Alexander Turyn,

John Van Horne, Arthur G. Vestal, Karl Wallace, George B. Weisiger and Francis G. Wilson .. Three professors live in Champaign: Thomas E. Benner, James J. Doland and Edgar J. Townsend.

Educators

In addition to ex-Presidents Willard and Stoddard, the following thirty-seven educators reside in Urbana: Ludwig F. Audrieth, Frank B. Adamstone, John C. Bailar, Juliet L. Bane, R. R. Barlow, Robert G. Bone, Robert B. Browne, Stewart S. Cairns, John J. De Boer, D. W. Gotshalk, Horace M. Gray, Randolph P. Hoelscher, Louis B. Howard, Ralph K. Hursh, Joseph F. Jackson and Robert E. Johnson.

Others are Henry F. Johnstone, Orval H. Mowrer, Cecil A. Moyer, Charles E. Nowell, Norman A. Parker, Ben E. Perry, Gordon N. Ray, Frederick A. Russell, Morell B. Russell, Frank E. Schooley, Hiram T. Schovill, Arthur W. Secord, Joseph R. Smiley, Janice M. Smith, Clyde F. Snider, Seward C. Staley, Marietta Stevenson, Paul H. Tracy, Fred H. Turner, Allen S. Weller and Herbert S. Zim ... Educators living in Champaign are Archibald W. Anderson, Pembroke H. Brown, Milton Derber, Charles J. Gaa, Thomas S. Hamilton, Howard S. Hoyman, Donald L. Kemmerer, Edwin H. Reeder and Donald E. Strout.

Eighteen scientists are associated with the university and practically all of them dwell in Urbana. They are: Arthur C. Bevan, Arthur M. Buswell, George L. Clark, Reynold C. Fuson, Halvor O. Halvorson, Donald W. Kerst, Morris M. Leighton, Francis W. Loomis, Frank H. Reed, Marcus M. Rhoades, Worth H. Rodebush, Harold W. Scott, Lee R. Tehon, Harold L. Walker, George W. White and Clyde Woodworth. Two additional scientists, Samuel C. Kendeigh and Victor Shelford, live in Champaign.

Nine leading economists on the Illini campus are Harry K. Allen, V. Lewis Bassie, Leslie A. Bryan, Harold C. Case, Paul D. Converse, David P. Locklin, William H. McPherson, William Neiswanger, and George A. Steiner. Among college deans are the following: Bernice L. Dodds, Paul M. Green, Coleman Griffith, Albert J. Harris, Rexford Newcomb, Miriam Sheldon and Edward F. Stafford.

Six outstanding engineers here are William R. Chedsey, George E. Ekblaw, W. C. Huntington, John D. Ryder, Thomas C. Shedd and Henry S. Stillwell. Under the heading of "librarians" are Robert B. Downs, Richard A. Farley, Ernest J. Reece and Arnold-H. Trotier. Agriculturists include Frederic C. Bauer, Leslie E. Card, Harrison A. Ruehe and Henry Rusk.

Additional *Who's Who* listings are Joseph McV. Hunt, Samuel A. Kirk and Chauncey McK. Louttit, psychologists; David E. Lindstrom and Florian Znaniecki, sociologists; William H. Butterfield and Robert Graham, consultants; Lawrence W. Murphy and Lisle A. Rose, editors; Edward J. Filbey and Lloyd Morey, accountants; Eugene Rabinowitch and Frederick T. Wall, chemists; Wayne M. Bever, plant pathologists; Charles J. Birkland, horticulturist; Duane A. Branigan, university administrator; Clifford L. Prosser, biologist; Frederick Seitz, physicist; Clyde F. Spaeth, forester; John M. Kuypers, musician; Paul A. Beck, metallurgist; Robert

Ferber, statistician; John W. Wood, architect; and Julian H. Seward, anthropologist.

Champaign County Today

Located in the fertile, uniformly level, farming region of east central Illinois, a region forming part of the great Wheat Belt of the Midwest, Champaign County is primarily an agricultural county, renowned in the Prairie State for both its high grade cattle and its abundant harvests of corn, soybeans and wheat. At the last federal census in 1950, the county had a resident population of 106,100, but this figure is estimated by business interests to have gone up to more than 120,000 in 1954. Each year, the population of the county is greatly increased, temporarily, by thousands of students attending the University of Illinois at Champaign-Urbana.

An airman's view of the county, which occupies an area of 1,043 square miles, would reveal a vast checkerboard of fertile green farms and pastures, crossed at right angles by lines of federal and state highways and railroads, and with, at its center, a haze of smoke indicating the many industrial plants of Champaign-Urbana and vicinity. Numerous coal fields that dot the county would also be in view at intervals. A glimpse would be afforded, too, of the historic Sangamon and Kashaskia rivers, which flow through the western portion of the county.

Champaign is bounded on the north by Ford County, on the east by Vermilion County, on the south by Douglas County, and on the west by Piatt County and a corner of McLean County. It has thirty townships and forty-one township supervisors, including eleven assistants. These supervisors comprise the Champaign County Board of Supervisors.

In 1948, retail sales throughout the county, including Champaign and Urbana, amounted to \$92,280,000. But by 1954 this figure rose, according to business estimates, to \$113,550,000. Individual income of the county for 1954 was estimated at a total of \$190,500,000. The average of farm income in 1954 was estimated at \$16,143.

More than half of the county's population live in the twin cities of Champaign and Urbana. The total population of the two in 1950 was 62,397 -- making it the ninth largest urban center in Illinois. Of this total figure, 39,563 were dwelling in Champaign and 22,834 in Urbana. The latter is the county seat, and here is located the Champaign County Courthouse.

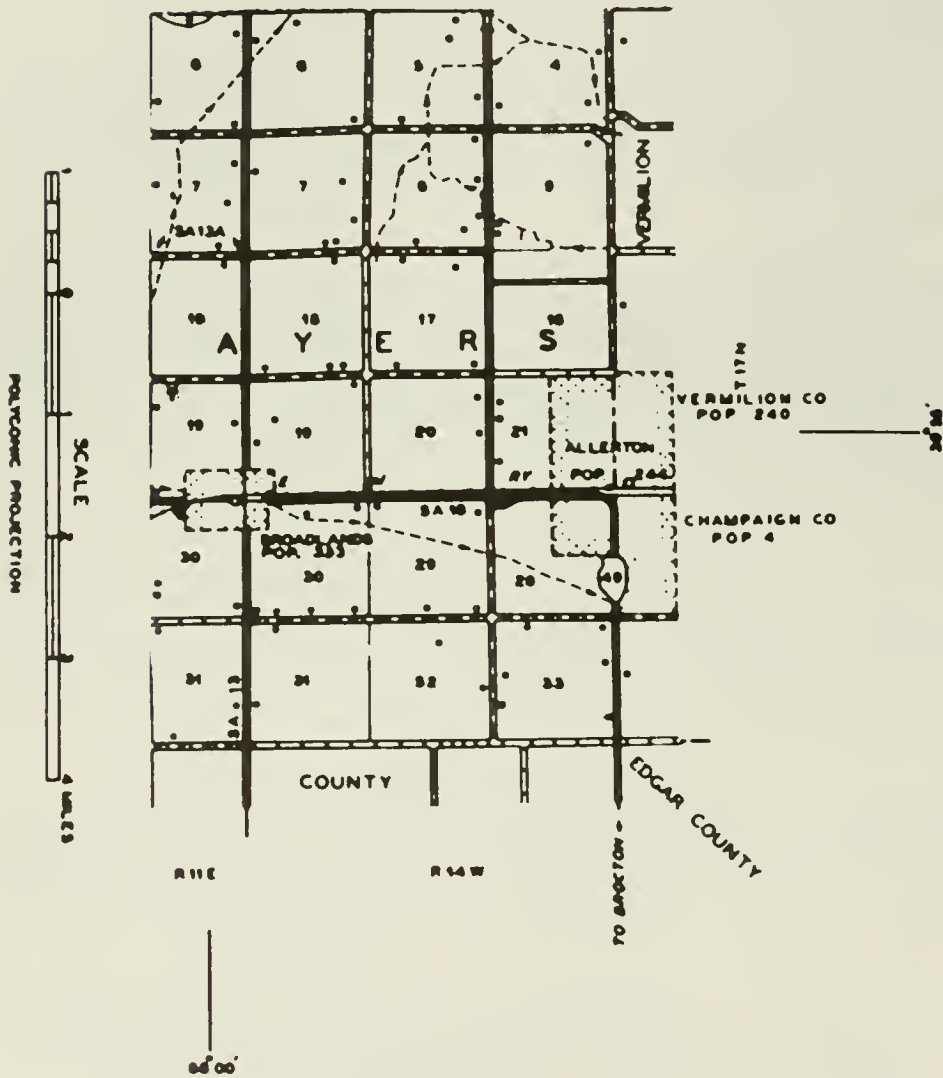
Champaign-Urbana is 126 air miles south of Chicago, 145 north of St. Louis and 111 west of Indianapolis. Serving this urban center directly is the Ozark Airline Company. It is also served by the Illinois Central System, the Big Four, New York Central System, the Wabash and the Illinois Terminal Railroad. Motor freight lines originating in, or most frequently serving, the community are the Decatur Carthage Company, the Hall Freight Lines, and the Illini Reefer Transit Company.

There are six banks here having total resources of \$67,941,630.73 and total deposits of \$64,096,414.57. The leading newspapers are the

Champaign News-Gazette, which has an evening circulation of 28,466 and a Sunday circulation of 29,168, and the Champaign Courier, with an evening circulation of 21,363 and a Sunday circulation of 21,608.

With the main part of the University of Illinois campus located in Urbana, Champaign devotes itself largely to commercial and industrial enterprises. Principal manufacturing plants of Champaign are the Clifford Jacobs Company (drop forgings); R. H. Bishop Company (air conditioners and freezers); Illinois Glove Company (leather work gloves); C. G. Johnson Company (construction equipment); Collegiate Cap & Gown Company (academic apparel); Harry Gill Athletic Equipment Company; Universal Bleacher Company; Leavitt Manufacturing Company; and the Magnavox Corporation.

In the two cities there are a total of 569 retail stores. Among leading department stores are F. K. Robeson Company, Field's, W. Lewis & Company, Illinois Department Store, C. C. Willis, Russell's, Sears Roebuck & Company, and Montgomery Ward & Company. Here, also, are branches of such national chain stores as Woolworth, W.T. Grant, Kresge, Walgreen, A & P, Kroger and Superhighway.



PREPARED BY THE
BUREAU OF RESEARCH AND PLANNING
DIVISION OF HIGHWAYS
DEPARTMENT OF PUBLIC WORKS & BUILDINGS
IN COOPERATION WITH THE
U.S. DEPARTMENT OF COMMERCE
BUREAU OF PUBLIC ROADS



BROADLANDS

In the south portion of Ayers Township lies the village of Broadlands, with a 1950 population of 333. Through it runs an east-west paved road which connects with State 49. The village is located in a fertile, level farming area, and is a shipping point for agricultural products of the area roundabout. It is also a shopping center of the region.

Another, but smaller, village near Broadlands is Allerton. Both communities are in the vicinity of the Little Vermilion River, a stream that meanders eastward through Vermilion County. The township in which these villages lie, Ayers, had a total 1950 population of 636. It is located in the extreme southeast corner of Champaign County.



S A V O Y



EMANUEL LUTHERAN CHURCH

Broadlands



ABRAMS, HOMER
Rt. 2

Champaign
80 acres



ACKERMAN, ARNOLD
Rt. 1

Rantoul
80 acres



ABRAMS, MRS. LOUISA
Rt.1-Chas. Angerman, Opr. 23 yrs.

Seymour
120



ACKERMAN, EHMEL
Rt. 2-William, Mgr.

St. Joseph
9 acres



ACKERMAN, HERMAN J.
Rt. 1

Gifford
120 acres



ACKERMAN, LENA
Rt. 1

Ogden
160 acres



ACKERMAN, TONNA
Rt. 1

Gifford
160 acres



ACKERMAN, CARL
Rt. 2

Rantoul
160 acres



ACKERMAN, HENRY F.
Rt. 1

Gifford
100 acres



ACKERMAN, LENA (MRS.)
Rt. 1

Ogden
208 acres



ACKERMAN, TONNA

Gifford



ADAIR, FERN
Rt. 1

St. Joseph
172 acres



ACKERMAN, EHME
Rt. 2

Gifford



ADAMS, HAROLD
Rt. 1

Fisher
80 acres



ACKERMAN, HARM E.
Rt. 1

Gifford
160 acres



ADAMS, OLEY
Rt. 1

Mahomet
80 acres



ADAMS, EMIL
Rt. 1

Mahomet
80 acres



ADAMS, GEORGE W.
Rt. 1

Fisher
78 acres



ADAMS, ALBERT

80 Fisher
acres



ADEN, EHME
Rt. 2

Rantoul



ADEN, G. L.
Rt. 1

Ogden
80 acres



ADEN, HARM H.
Rt. 2

Rantoul
260 acres



ADEN, SAM
Rt. 1

Ogden
120 acres



ADEN, CLARENCE
Rt. 1

Ogden
120 acres



ADEN, GERD & HEYE
Rt. 2-Aden Homestead

St. Joseph
138 acres



ALBERS, JOHN
Rt. 1-Leo G. Albers, Opr.

Paxton
80 acres



AKERS, JOHN C.
Rt.1-Old Geo. Kirby Homestead

Sidney
80 acres



ALBERS, JOHN
Rt. 1

Rantoul
247 acres



ALBERS, LUP G.
Rt. 2

St. Joseph
120 acres



ALLEN, EARL
Rt. 1

Sadorus
70 acres



ALBERS, L. J.
Rt. 2

St. Joseph
80 acres



ALLEN, A. E.
Rt. 1

Mahomet
90 acres



ALBRECHT, W. A.
Rt. 2

Gibson City
180 acres



ALBIN, S. E.
Rt. 1-Everett L. Albin, Mgr.

Foosland
290 acres



ALBRECHT, WILBUR
Rt. 2

Gibson City
160 acres



ALBERT, H. D.
Rt. 1-Martin Russell, Mgr.

Foosland
240 acres



ALGER, HAROLD R.
Rt. 1

Sidney
243 acres



ALBERS, L. W.
Rt. 2

Rantoul
80 acres



ALBIN, EVERETT L.
Rt. 1

Foosland
80 acres



ALBERS, DICK & CARL
Rt. 1

Penfield
120 acres



ALBRECHT, HERMON
Rt. 2

Tolono
19 acres



BURGESS, ALLEN
Rt. 1

Champaign
120 acres



ALUIS, ROBERT
Rt.

Mohamet
14 acres



ALEXANDER, GLEN
Rt. 4

Champaign
40 acres



ALSIP, ELSIE
Rt. 1

Ogden
160 acres



ALEXANDER, GLEN
Rt. 1

Fisher
80 acres



ALLEN, HENRY R.
Rt. 3

Champaign
180 acres




ALLISON, JAMES
Rt. 2

Homer
400 acres



ANDREW, H. C.
Rt. 3

Champaign
120 acres



ANDERSON, MRS. J. B.
Rt. 1

Paxton
160 acres



ANDERSON, A. G.
Rt. 1

Broadlands
200 acres




ANDERSON, JOHN P.
Rt. 1-Paul K. Anderson, Mgr.

Mansfield
167 acres



ANDERSON, HAROLD
Rt. 1

Broadlands
160 acres




ANDERSON, OSCAR
Rt. 1

Broadlands
240 acres



ANDERSON, HOWARD
Rt. 1

Homer
100 acres



ANDERSON, P. R.
Rt. 1

Foosland
160 acres



ANDREW, FRANK
Rt. 3

Champaign
20 acres



ANDERSON, RAY
Rt. 1

Ogden
70 acres



ANDERS, CLIFFORD
Rt. 1

Sidney
77½ acres



APPL, J. EDMUND
Rt. 1

St. Joseph
1 acre



AMSDEN, DALE
Rt. 2

Ludlow
120 acres



APPLE, C. G.
Rt. 2

Homer
140 acres



AMDOR, LYLE
Rt. 1

Foosland
30 acres



APPELLE, DR. C. G.
Rt. 1

Ogden
160 acres



APPELLE, C. G.
Rt. 2

Homer
260 acres



ARBUCKLE, JOHN
Rt. 1

Dewey



APPERSON, MR. & MRS. ANDY
Rt. 1

Paxton
160 acres



ARBUCKLE, JOHN
Rt. 1

Dewey
185 acres



ARBUCKLE, NELLIE
Rt. 4

Champaign
160 acres



ARCHER, C. J.
Rt. 1

St. Joseph
150 acres



ARBUCKLE, MRS. BLANCHE
Rt. 2

Urbana
250 acres



ARCHER, JESSE
Rt. 1

St. Joseph
217 acres




ARD, MRS. MARGAET
Rt. 1

Ivesdale
80 acres



ARK, JOHN
Rt. 1

Dewey
80 acres



ARGANBRIGHT, LAKE
Rt. 1

St. Joseph
153 acres



ARK, DORA
Rt. 1

Dewey
120 acres



ARGO, WILLIAM H.
Rt. 1

St. Joseph
40 acres



ARMSTRONG, JOHN
Rt. 1

Seymour
480 acres



ARIE ESTATE
Rt. 3-Bernard & Charles Jacobs, Opr.

Urbana
93



ARMSTRONG, MRS. JOHN
Rt. 1

Tolono
80 acres



ARMSTRONG, GEORGE
Rt. 2

Champaign



ARMSTRONG ESTATE, JOHN
Rt. 3

Champaign
240 acres



ARMSTRONG, F. L.
Rt.-Lyle Fisher, Opr.

Tolono
328 acres



ARMSTRONG, MRS. FRANK
Rt. 1

Philo
240 acres



ARMSTRONG, F. L.
Rt.

Tolono



THE ARMSTRONG FAMILY
Rt. 1-Wm. Bunting, Mgr.

Seymour
80 acres



ARMSTRONG, ORPHA
Rt. 3

Champaign
160 acres



ARMSTRONG, GEORGE
Rt.2-Darnell E. Armstrong, Opr.

Champaign
200 acres



ARMSTRONG, ARTHUR
Rt. 1-Old Carper Farm

Seymour
229 acres




ARMSTRONG, MA UD
Rt. 2

Champaign
160 acres



ARMSTRONG, FRANK
Rt.

Gifford
120 acres



ARMSTRONG, JOHN W.
Rt. 1

Tolono
180 acres



ARMSTRONG, LUCIAN LLOYD
Rt. 1

Gifford
160 acres



ARMSTRONG, JOHN W.
Rt. 1

Tolono
180 acres




ARMSTRONG, EDITH P.
Rt. 4

Champaign
320 acres



ARMSTRONG ESTATE
Rt. 1-Sam O & Stanley Peterson

Paxton
320 acres



ARNOLD ESTATE
Rt. 1 - Kenneth Moore, Opr. Ludlow
103 acres



ASHER, BESSE
Rt. 1-Charles Green, Mgr. Urbana
200 acres



ARPS, LESLIE H.
Rt. 1 Sadorus
495 acres



ASCHER, BESSE
Rt. 1-Green Bros., Mgra. Urbana
65 acres



ARWINE, J. T.
Rt. 1 Villa Grove
200 acres



ASTELL, WM. M.
Rt. 2 Homer
190 acres



ASCHER, BESSE
Rt. 1-Green Bros., Mgrs. Urbana
160 acres



AUTH, CY
R.R. Ivesdale
80 acres



AUTH, L. W.
Rt.

Ivesdale
160



AUTH, JOHN F.
Rt.

Ivesdale
320 acres



AXTELL, DR. E. S.
Rt. 1

Penfield
120 acres



AXTELL, DR. E. A.
Rt. 1

Penfield
160 acres



ALSIP, PAUL H.
Rt. 1

Ogden
45 acres

FEDERAL LAND BANK FARM REAL ESTATE LOANS

for Construction of Homes and Farm Buildings and All Agricultural Purposes

LONG TERM AMORTIZED LOANS – 4% INTEREST

Repay Part or All Any Day

NATIONAL FARM LOAN ASSOCIATION of CHAMPAIGN

338 N. Hickory

• L. E. HATCH, Secretary-Treasurer •

Champaign, Ill.



ST. JOHN'S EVANGELICAL & REFORMED CHURCH Broadlands



CHURCH OF CHRIST (1908) St. Joseph



66° 25'

R 7 E

TO GIBSON CITY

TO PAMPER CITY
TO GIBSON CITY

T 22 N

COUNTY

FOOSLAND

B R O W N

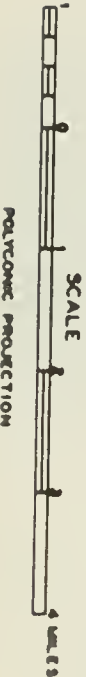
LOTUS

DICKERSON

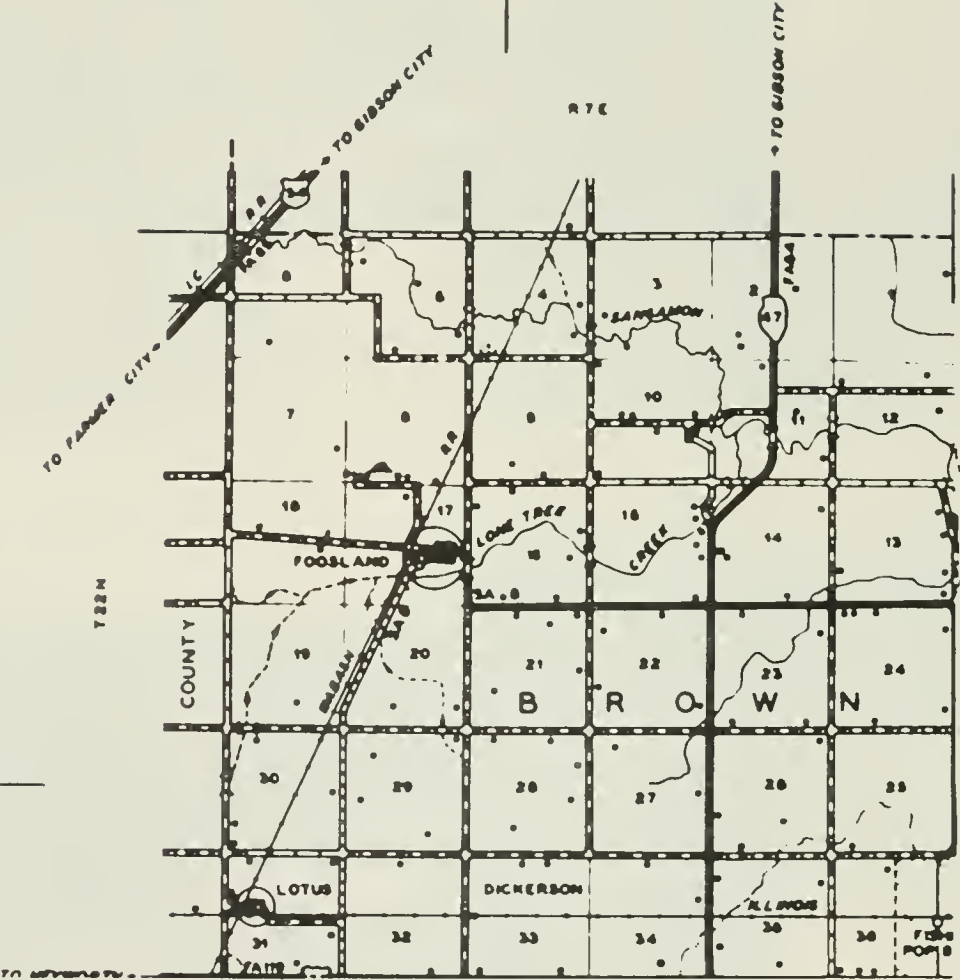
ALLIANCE

TO GIBSON CITY

TO PAMPER CITY



40' 20"





F I S H E R

Principal village of the Township of Brown is Fisher, with a population of 820. It is located in the southeast portion of the township, on the banks of the historic Sangamon River, a stream with many Abraham Lincoln associations. Through Fisher runs US 136, and just west of it is State 47, an important north-south highway. Another village in Brown Township is Foosland, located near the McLean County Line.

A well-known early settler of Brown Township was James H. Pollock, who arrived soon after the Civil War. He later acquired 160 acres of land in the township and developed this into a productive farm. He also became owner of property in the village of Foosland. As a public-spirited resident of the township, James Pollock held several offices, among them township clerk, assessor, collector and trustee. In 1880 he became a merchant in Foosland.



Original Church - Now back of Mission House Father O'Brein



ST. BONIFACE CATHOLIC CHURCH (1911)
MISSION HOUSE (1919)

Small Bldg., First Mass in District said here 100 yrs. ago



LOTUS



FOOSLAND



BABB ESTATE
Rt. 1

Thomasboro
160 acres



BABB, C. E.
Rt. 1 Robert Collins, mgr.

Thomasboro
300 acres



BABB, RAY
Rt. 4

Champaign
160 acres



BABB, GEORGE
Rt. 1 Howard J. Babb, mgr.

Thomasboro
300 acres



BABB, JAMES W.
Rt. 1

St. Joseph
10 acres



BABB, RAY
Rt. 1 Leslie Brown, mgr.

Thomasboro
80 acres



BABB, HELEN E.
Rt. 4

Champaign
80 acres



BACHETT, ARTHUR
Rt. 1

Thomasboro
80 acres



BADE, MRS. NEVADA
Rt. 1

Pesotum
160 acres



BAIRD, JOHN A.
Rt. 1

Homer
70 acres




BADE, MRS. NEVADA
Rt. 1

Pestoum
80 acres



BAIRD, RALPH
Rt. 1

Homer



BAHLOW, JOHN
Rt. 1-Melvin Place, Opr.

Sidney
82 acres



BAIRD, OSCAR
Rt. 2

Homer
80 acres



BAHLOW, JOHN
Rt. 1

Broadlands



BAILEY, FRED S.
Rt. 2

Champaign
230 acres



BAKER, WALTER (REV.)
Rt. 1

Ivesdale
120 acres



BAKER, PAUL
Rt. 1

Rantoul
160 acres



BAKER, E. C.
Rt. 4

Champaign
160 acres



BAKER, TINA
Rt. 4 Lee Baker, mgr.

Champaign
97 acres



BAKER, JENNY
Rt.1-J. H. Sleeter, Mgr.

Urbana
200 acres



BAKER, T. GEORGE
Rt. 3

Champaign
240 acres



BAKER, PAUL W.
Rt. 1

Rantoul
280 acres



BAKER, CECIL
Rt. 1

Philo
120 acres



BARBER, JAMES
Rt. 1

Champaign
200 acres



BARKER, CHARLES T.
Rt. 2

Champaign
150 acres



BARCUS, ELIZABETH
Rt. 2

St. Joseph
97 acres



BARKER, T. H.
Rt. 3-Thomas Barker, Jr. Mgr.

Champaign
200 acres



BARNETT, J. W.
Rt. 1

Gifford
80 acres



BARKER, DR. F. J.
Rt. 2

Champaign
150 acres



BANNER, C. A.
Rt. 1

Dewey
120 acres



BARLEY, ROY J.
Rt. 1

St. Joseph
160 acres



BARNHARDT, GLEN
Rt. 2

Tolono
20 acres



BARNHART, WILBUR
Rt. 2

Tolono
160 acres



BARNHART, WILBUR
Rt. 2

Tolono
40 acres



BARNHART, MRS. JESSIE
Rt. 1

Philo
160 acres



BARNHART, MRS. JESSIE
Rt. 1

Philo
70 acres



BARR, GLADYS
Rt. 1

Urbana
400 acres



BARNHART, ROBERT W.
Rt. 1

Mansfield
220 acres



BARR, MARIE & MABEL SWANSON
Rt. 1

Penfield
120 acres



BARRY ESTATE
Rural Rt.

Urbana
116 acres



BARTELL, BART
Rt. 2

Urbana
160 acres



BARRACKS, JAMES D.
Rt. 2

Urbana
160 acres



BATES, FRANK
Rt. 1

Tolono
200 acres



BARRICK, MRS. CARRIE
Rt. 1

Longview
240 acres



BATES, JAMES A.
Rt. 1-James Bates, Jr. Opr.

Tolono
160 acres



BARRICKS, GLEN
Rt. 1

Villa Grove
400 acres



BARTELL, BART H.
Rt. 2

Urbana
160 acres



BARTHELEMY, I. V.
Rt. 2

Urbana
3 acres



BASH, ELMER
Rt. 2

Rantoul
160 acres



BARTHOLOW, J. S.
Rt. 3-Lloyde F. Primmer, Mgr.

Champaign
180 acres



BATES, MRS. MAMIE
Rt. 1

Pesotum
80 acres



BARTLETT & JACKSON
Rt. 1

Mahomet
161 acres



BATES, FRANK
Rt. 1

Thomasboro
160 acrae



BARTS, R.
Rt. 2-R. Barts, Mgr.

Rantoul
80 acres



BATES, WILLIAM
Rt. 1

Ludlow
80 acres



BAUDER, MRS. T. W. Rankin
Rt. 2 Russell Scriptor, mgr. 160 acres



BOYLE, MARIE & GERTRUDE Sadorus
Rt. 1 120 acres



BAYERS, MRS. F. C. Urbana
Rt. 2-Lawrence Tatman, Mgr. 160 acres



BEALS, CECIL Champaign
Rt. 3




BAYES, CARL Mahomet
Rt. 1 40 acres



BEAR, FRANK Homer
Rt. 2 5 acres



BAYLIS DEPOT Baylis
Rt. 1



BEAR, ISAAC & MARGARET Homer
Rt. 2 18 acres



BEARD, EUGENE
Rt. 1

Mahomet
160 acres



BEATTY, JOHN M.
Rt. 1

Longview
80 acres



BEASLEY, CHESTER A.
Rt. 1

Fisher
120 acres



BEATTY, MRS. DAISY
Rt. 1

Longview
150 acres



BEATTY, HALSEY (Beatty & Hoyt Estate)
Rt. 1

Fisher, 160 acres



BEATTY, GUY F.
Rt. 1

Fisher
187 acres



BEATTY, MRS. DAISY
Rt. 1

Longview
54 acres



BEBUS, EDITH
Rt. 1

Urbana
80 acres



BECK, FRANK
Rt. 1

Rantoul
120 acres



BECKHAN, LYDA
Rt. 1-Edwin L. Wilner

Fisher
140 acres



Beck, Ida P.
Rt. 1

Homer
120 acres



Bedient, WALTER H.
Rt. 1

Tolono
40 acres



BECK, MISS LILLIAN
Rt. 2-Eilert Fruhling, Opr.

Champaign
160 acres



BEHR, ALBERT R.
Rt. 1

Foosland
110 acres



BECKER, WILLIAM
Rt. 3

Urbana
160 acres



BEHRENS, ELDRIDGE W.
Rt. 1

Paxton
160 acres



BEHRENS, ELDRIDGE,
Rt. 1

Rantoul
80 acres



BELL, S. LEONARD

Seymour
77 acres



BEHRENS, HARM G.
Rt. 2

St. Joseph
121 acres



BELL, WALTER C.
Rt. 1

Seymour
82 acres



BEHRENS, H. G.
Rt. 1

Royal
120 acres



BELL, WILLIAM D.
Rt. 1

Seymour
80 acres



BEHRENS, JOHN
Rt. 2

St. Joseph
160 acres



BENGSTON, C. E.
Rt. 2-Gus M. Palmberg, Mgr.

Rantoul
245 acres



BENJAMIN, ZOE
Rt. 1 Penfield
240 acres



BERBAUM, CARL E.
Rt. 4 Champaign
80 acres



BENSCHNEIDER, CARL
Rt. 1 Homer
480 acres



BERBAUM, CARL E.
Rt. 4 Champaign
80 acres




BERBAUM, ALFRED
Rt. 1 Champaign
360 acres



BERBAUM, CHARLES H.
Rt. 1 Champaign
80 acres



BERBAUM, MRS. ALFRED
Rt. 1 Champaign
160 acres



BERBAUM, FRED H.
Rt. 1 Champaign
120 acres




BERGMAN, HERMAN
Rt. 1

Thomasboro
240 acres



BERBERICH, FRANK
Rt. 2-Emery Reynolds, Opr.

Gibson City
182 acres



BERBAUM, HERMAN
Rt. 1

Champaign
160 acres



BERGMAN, ELMER
Rt. 2

Rantoul
260 acres



BERBAUM, HERMAN
Rt. 1

Champaign
80 acres



BERGMAN, ELDRED
Rt. 1

Thomasboro
100 acres



BERBAUM, ROBERT
Rt. 1

Homer
80 acres



BERGMAN, HARM
Rt. 2

Rantoul
160 acres



BERGMAN, NANKE
Rt. 1

Urbana
195 acres



BERRIGAN, J. L.
Rt. 1

Tolono
80 acres



BERGMAN, UFFIE
Rt. 1 - Roger Theesfeld, Opr.

Ludlow
140 acres



BERRY, HARVEY
Rt. 1

Villa Grove
60 acres



BERGMAN, MR. UFFIE
Rt. 1

Rantoul
80 acres



BESORE, GRACE M
Rt. 2-Illini Vista

Urbana
95 acres



BERMINGHAM HEIRS
Rt. 1

Thomasboro
160 acres



BEST, MISS CLOTILDA
Rt. 1

Pesotum
160 acres



BEST, ELMER W.
Rt. 1

Tolono
125 acres



BEYER, JESSIE MAE
Rt. 1

Champaign
200 acres



BEST, ELMER W.
Rt. 1

Tolono
80 acres



BIALESCHKI, MRS. EDITH
Rt. 1

Sadorus
140 acres



BEVAN'S FARM
Rt. 1-Ralph Webb, Mgr.

Mahomet
160 acres



BAILESCHKE, FRED A.
Rt.-J. V. Crouse, Opr.

Tolono
193 acres



BEVER, MELISSA
Rt. 1

Homer
80 acres



BIALESCHKI, MRS. MATILDA

Sadorus
150 acres



BIALESCHKI, MRS. MATILDA
Rt. 1

Sadorus
28 acres



BIDNER, CLEM C.
Rt. 1

Mahomet
91 acres



BIALESCHKI, RICHARD H.
Rt. 1

Sadorus
4 acres



BIBLER, ANNA
Rt. 2-Roacoe Baylor, Opr.

Urbana
160 acres



BIALESCHKI, MRS. V. F.
Rt. 1

Tolono
80 acres



BIDNER, LYLE
Rt. 1

Mahomet
120 acrae



BIDDLE, CLARK
Rt. 1

Penfield



SCHRADER, FRED
Rt. 1-Carl Bielefeld, Mgr.

Champaign
120 acres



BIELIFELD, HERMAN
Rt. 1

Urbana
2 acres



BIRKEY, A. B.
Rt. 1

Foolsland
60 acres



BIERBAUM, FRANK
Rt. 1

Champaign
80 acres



BIRKEY, B. J.
Rt. 1

Foolsland
120 acres



BIGGER, MRS. EILEEN
Rt. 1

Broadlands
180 acres



BIRKEY, JOEL L.
Rt. 1

Ludlow
160 acres



BIRKER, LENA
Rt. 1

Fisher
80 acres



BIRKEY, JOE C.
Rt. 1

Fisher
120 acres



BIRKEY, J. C.
Rt. 1 Dewey
240 acres



BLACK, R. S.
Rt. 1 Champaign
200 acres



BIRKY, JOHN S.
Rt. 1 Foolsland
260 acres




BLACK, W. Z.
Rt. 1 Sadorus
160 acres



BIRKEY, RAYMOND
Rt. 1 Foolsland
120 acres



BLACK, MRS. ELLEN
Rt. 1 Tolono
80 acres



BLACK, RALPH
Sadorus
160 acres



BLACK FARM
Rt. 1 St. Joseph
280 acres



BLACK, MRS. SYLVIA
Rt. 1

Mahomet
80 acres



BLOBAUM, MARIE
Rt. 2

St. Joseph
40 acres



BLACKSTONE, OLIVE E.
Rt. 1

Dewey
157 acres



BLOCK, ALBERT
Rt. 1

Sidney
25 acres



BLAINE, S. A.
Rt. 2

Champaign
100 acres



BLOCK, ED. W.
Rt. 1

Longview
240 acres



BLANCHARD, R. A.
Rt. 3-160 acres

Champaign
Art Blanchard, Mgr.



BLOCK, RUSSELL E.
Rt. 1

Longview
420 acres



BLOCK, FLOYD H.

Broadlands
96 acres



BLOCK, HILBERT A.
Rt. 1

Homer
80 acres



BLOCK, MRS. BERTHA
Rt. 1

Broadlands
240 acres



BLOCK, FRED
Rt. 1

Homer
120 acres



BLOCK, ESTOR
Rt. 1

Sidney
164 acres



BLOCK, EDWARD
Rt. 1

Sidney
290 acres



BLOCK, W. R. & E. R.
Rt. 1

Sidney
228 acres



BLOOM, MARGARET
Rt. 1

Mahomet
172 acres



BLUE, DALE I.
Rt. 1-Blue Homestead

Rantoul
80 acres



BOHLEN, EKIE
Rt. 2

St. Joseph
55 acres



BLUE, WILLIAM (ESTATE)
Rt. 1

Mahomet
174 acree



BODE, MRS. MABEL IRENE
Rt. 1

Foosland
160 acres



BLUHM, CATHERINE
Rt. 1

Ogden
40 acres



BLUHM, LORENZ
Rt. 2

St. Joseph
160 acres



BOHLEN, MRS. JAKE &
OLSON, ERIC

St. Joseph
160 acres



BLUHM, HIYE A. & JOHN. A.
Rt. 1

Ludlow
85 acres



BLUHM, ANNA (ESTATE) Rantoul
Rt. 2-A. J. Bluhm, Opr. 120 acres



BONELL, CLARENCE R. Sidney
Rt. 1 80 acres



BLUHM, HERMAN St. Joseph
Rt. 1 160 acres



BOND, JOE Champaign
Rt. 1 160 acres



BLOOM, MISS MARGARET Mohamet
Rt. 1-John F. Perkins, Opr. 240 acres



BOLAND, JOHN Ivesdale
Rt. 1 160 acres



BOON, E. E. Sadorus
Rt. 1 130 acres



BOLAND, JACK Seymour
Rt. 1 80 acres



BOLAND, JACK

Monticello
80 acres



BOREN, MRS. ANNA H.
Rt. 1

Sadorus
80 acres



BOLAND, GERTRUDE
Rt. 1

Iveadale
160 acres



BOSCH, ANDREW M.
Rt. 1

Broadlands
80 acres




BOHN, MRS. HENRY
Rt. 4

Champaign
88 acres



BOSCH, EDWARD J.
Rt. 1

Broadlands
80 acres



BORDER, GEO.
Rt. 1

Tolono
1 acre



BOSS, MARY E.
Rt. 1

Ogden
160 acres



BOWLES, CLARENCE W. Villa Grove
Rt. 1 160 acres



BOYD, MRS. AVA Ogden
Rt. 1 51 acres



BOWER BROS. Tolono
Rt. 160 acres



BOYD, LULU Homer
Rt. 2 300 acres



BOWERS, EDWARD J. Philo
Rt. 1 82 acres



BOYD, MISS LULU S. Homer
Rt. 2 200 acres



BOWERS FARM Pesotum
Rt. 1 200 acra



BOYD, HARVEY Penfield
Rt. 1 151 acres



BOYER, HARRY B.
Rt. 1-W. W. Wood, Mgr.

Seymour
140 acres



BRAND, HOWARD
Rt. 1

Philo
1 acre




BOYLE, HENRY
Rt. 1

Sandorus
80 acres



BRAND, A. S.
Rt. 1

Tolono
320 acres



BRATTON & WAUER
Rt. 1

Urbana
20 acres



BRANCH, PAUL D.
Rt. 1

Whitehealth
211 acres



BRATHE, MRS. ANNA
Rt. 1

Sadorus
80 acres



BOZDECH, J. C.
Rt. 1

Villa Grove
160 acres



BREEN, STEPHEN

Ivesdale
115 acres



BRETLENGER, J. L.
Rt. 1

Sidney
86 acres



BREEN, JOHN
Rt. 1

Urbana
120 acres



BRETZLAFF, NELLE
Rt. 2

Tolono
160 acres



BREEZE, GEORGE F.
Rt. S. Neil St. Rd. Breezeway Motel

Champaign
11 acre



BRETZLAFF, FRED
Rt. 2

Tolono
112 acres



BRENTLINGER ESTATE
Rt. 1

Sidney
80 acres



BRETZLAFF, W. A. (ESTATE)
Rt. 2-Howard Bretzlaff, Opr.

Tolono
250 acres



BRETZLAFF, ROBERT
Rt. 2

Tolono
80 acres



BREWER, GRACE
Rt. 1

Penfield
250 acres



BRETZLAFF, HARRY & FRED
Rt. 2

Tolono
160 acres



BREWER, BRENTON
Part of Old Staley Homestead

Champaign
3½ acres



BRETZLOFF, ED.
Rt. 2

Tolono
160 acres



BRIGHT, DALE, JR.
Rt. 1

Foosland
120 acres



BREWE, ARNOLD & GLENN B. McELROY
Rt.1 53 acres 55 acres

Sidney



BRIGHT, LEO E.
Rt. 1

Fisher
160 acres



BRIGHT, LEO
Rt. 1 Fisher



BRISTOW, GEORGE
Rt. 1 Tuscola
150 acres



BRIGHT, LEO
Rt. 1-Dale A. Bright-Mgr. Foosland
160 acres




BRITT, C. A.
Rt. 1 Ogden
358 acres



BRINE ESTATE
Rt. 1 Sidney
160 acres



BRITT, EVA L.
Rt. 1 Penfield
160 acres



BRITT, CHARLES
Rt. 1 Ogden
360 acres



BROOKS, JAMES
Rt. 3 Urbana
120 acres



BROOKS, JIM W.
Rt. 1

Mahomet
10 acres



BROWN ESTATE
Rt. 1

Penfield
160 acres



BROWDER, NELLIE T.
Rt.3-Ralph Rodgers, Opr.

Urbana
210 acres



BROWN, JOHN W.
Rt.2-Old Homestead

Homer
78 acres




BROWN, GUY
Rt. 1

Paxton
160 acres



BROWNFELD, EZBON
Rt. 1

Thomasboro
142½ acres



BROWN, FRANK & MILDRED
Rt. 1

Champaign
111 acres



BROWNFELD, FRANCES BURKE
Rt. 1

Tolono
94 acres



BROWNFIELD, LELAH
Rt. 1

Urbana
200 acres



BRUCE, NOBLE
Rt. 2

Urbana
32 acres



BROWNFIELD, LIDA
Rt. 1- C. O. Valentine, Mgr.

Thomasboro




BRUDER, F. LEON
Rt. 1

Champaign
160 acres



BROWNFIELD, L. T.
Rt. 2

Urbana
124 acres



BRUDER, HAROLD
Rt. 2-James Walters, Tenant

Champaign
230 acres



BROWNFIELD, SAMUEL K.
Rt. 1-J.C. Brownfield, Opr.

Foosland



BRUDER, LEON F.
Rt. 1

Seymour
200 acres



BRUEL, J.
Rt. 1

Fisher
20 acres



BRUNS, MRS. HANNAH
Rt. 1

Penfield
200 acres



BRUMFIELD, MAY
Rt. 1

Mahomet
134 acres



BRYA, EDWARD
Rt. 1

Champaign
320 acres



BRUNS, EILT
Rt. 1

Thomasboro
40 acres



BUCHAN, JAY
Rt. 1

Mahomet
320 acres



BRUNS, EILT
Rt. 1

Thomasboro
40 acres



BUCHAN, J. G.
Rt. 1

320 Fisher
acres



BUCK, LEO J.
Rt. 1

Penfield
240 acres



BUCKLES, W. P.
Rt.

Sadorus
270 acres



BUCK, BILL
Rt. 1

Penfield
180 acres



TONGATE, RUSSELL & MARY BUCANNAN
Rt. 1

Mahomet
160 acres



BUCK ESTATE
Rt. 1

Penfield
80 acres



BUCHANAN, FRANK J.
Rt. 1

Paxton
160 acres



BUCKLES, C. R.
Rt. 1

Mahomet
160 acres



BUCHANNA, S.
Rt. 1

Fisher
160 acres



BUDDENEIER, S. A. Sidney
Rt. 1-Farm in family since 1881 160 acres



BUHR, JELDE Ludlow
Rt. 1 97 acres



BUHR, CHARLEY Ogden
Rt. 1 100 acres



BUHS, EDWARD E. Urbana
Rt. 3 240 acres



BUHR, GEORGE Ogden
Rt. 1 100 acres



BUHS, MRS. JOHANNA St. Joseph
Rt. 2-Alfred Ideus, Mgr. 120 acres



BUHR, JELDE Thomasboro
Rt. 1 125½ acree



BUHS, JOHANNA Urbana
Rt. 2 110 acres



BUHS, CHARLES
Rt. 1

Gifford
160 acres




BURGE, EMILE
Rt. 1-Ivy Chumbley, Opr.

Ludlow
120 acres



BUHS, CHARLES
Rt. 1

Gifford
160 acres



BUHS, EDWARD
Rt. 3

Urbana
160 acres



BUHS, HEYE, MENNE BUHS &
MAIN FRUHLING & C. BUHS

Penfield
160 acres



BUHS, EILERT
Rt. 2

St. Joseph



BURNETT, D. W.
Rt. 1

Peatum
160 acres



BUHR, BEHREND
Rt. 1

Thomasboro
80 acres



BUHR, G. M.
Rt. 1

St. Joseph
200 acres



BURKE, BARTLEY
Rt. 1

Rantoul
240 acres



BUHR, CHARLIE
Rt. 1

Gifford
40 acres



BURKE, JOE
Rt. 1

Thomasboro
240 acres



BUHR, B. M.
Rt. 1

St. Joseph
200 acres



BURKE, JOE
Rt. 1

Thomasboro



BUNTING, HENRIETTA & CORNETTA

Seymour
37½ acres



BURR, DAVID D.
City

Philo
1 acre



BURR, HUDSON
Rt. 1-Lester Lammle, Mgr.

Foosland
550 acres



BURT, C. M.
Rt. 3

Urbana
¼ acre



BURR PUGH ESTATE
Rt. 1

Philo
160 acres



BURRAGE, ELIZABETH &
RICHARD D. STRAWBRIDGE

Champaign
322 acres



BURR, E. A.
Rt. 1

Philo
80 acres



BURNHAM ESTATE
Rt. 2

Champaign
580 acres



BURTON, MRS. WILIE

Penfield
396 acres



BURNHAM ESTATE
Rt. 3

Champaign
234 acres



BURNHAM ESTATE
Rt. 3

Champaign
465 acres




BUSBOOM, GEORGE
Rt. 2

Rantoul



BURK, BOB
Rt. 1

Ogden
100 acres



BUSBOOM, GEORGE O.
Rt. 2

Rantoul
180 acres



BURR, D. D.
Rt. 1

Sidney
160 acres



BUSBOOM, RANKIN T.
Rt. 2

Rantoul
160 acres



BUSBOOM, MRS. HENRY
Rt. 1

Thomasboro
120



BUSBOOM, HIYE P.
Rt. 2

St. Joseph
120 acres



BUSBOOM, ANNA G.
Rt. 2

Rantoul
120 acres



BUSBOOM, ANNIE
Rt. 2

St. Joseph
159 acres



BUSBOOM, CHRISTINA &
DUITSMAN, HEYE

Ogden
160 acres



BUSBOOM, RANKIN G.
Rt. 1

Gifford
180 acres



BUTLIN, PAUL
Rt. 1

Champaign
180 acres



BUSBOOM, T. R.
Rt. 2

St. Joseph
80 acres



BUSEY, L. D.
Rt. 4

Champaign
85 acres



BUSBOOM, MRS. ANNA
Rt. 2

Rantoul
140 acres



BUSBOOM, MRS. ANNA
Rt. 2

Rantoul
50 acres



BUSEY, MRS. IDA
Rt. 1

Champaign
117 acres



RUSBOOM, MRS. ANNA A.
Rt. 1

Gifford
100 acres



BUSEY, ROBERT O.
Rt. 1

Longview
260 acres



BUSBOOM, H. G. & MARGARET
Rt.

Gifford
140 acres



BUSEY, MRS. LEAH
Rt. 3

Urbana
80 acres



BUSS, JACOB
Rt. 1-John Buss, Opr.

Urbana
200 acres



BUSEY, ESTELLA
Rt. 2

Urbana
160 acres



BUSCH, DR. C. C. Champaign
Rt. 1- Herman Berbaum, Mgr. 200 acres



BURWASH, RALPH-Burwash Homestead Champaign
Rt. 2-Richard Raglan, Mgr.



BUSCH, ARTHUR Champaign
Rt. 1 204 acres




BURWASH, RUTH & ART Homer
Rt. 1 160 acres




BUSCH, ARTHUR Champaign
Rt. 4 402 acres



BURWASH, RUTH & RALPH Champaign
Rt. 2-'54 tonado damage shown 212 acres



BURWASH, RALPH Longview
Rt. 1 160 acres



BURWASH, ARTHUR E. Champaign
Rt. 2 Tenant House



BURWASH, ARTHUR E.
Rt. 2

Champaign
400 acres



BUTZOW, MARSHALL
Rt.1-New home being constructed 120 acres

St. Joseph



BURWELL, ELMER
Rt. 2

Urbana
17 acres



BUTZOW, E. C.
Rt. 1

St. Joseph
255 acres



BUTZ, MRS. AMANDA
Rt. 1

Champaign
80 acres



BUTZOW, MARSHALL
Rt. 1

St. Joseph
235 acres



BUTZOW, MARSHALL
Rt. 1-John Aldrich, Tenant

St. Joseph
80 acres



BUTZOW, C. G.

Mayview
300 acra



BYERLEY, J. ROY
Rt. 1

St. Joseph
160 acres



BYRNES, WALTER J.
Rt. 1

Tolono
80 acres



BYERS, EARLE
Rt. 1

Sandorus
80 acres



R. L. PATTERSON LUMBER CO.

5 POINTS — URBANA

NORTH CENTURY BLVD. — RANTOUL

"We Know Lumber—Like To Know You"

THE CHAMPAIGN NATIONAL BANK

CHAMPAIGN, ILLINOIS

ESTABLISHED 1882

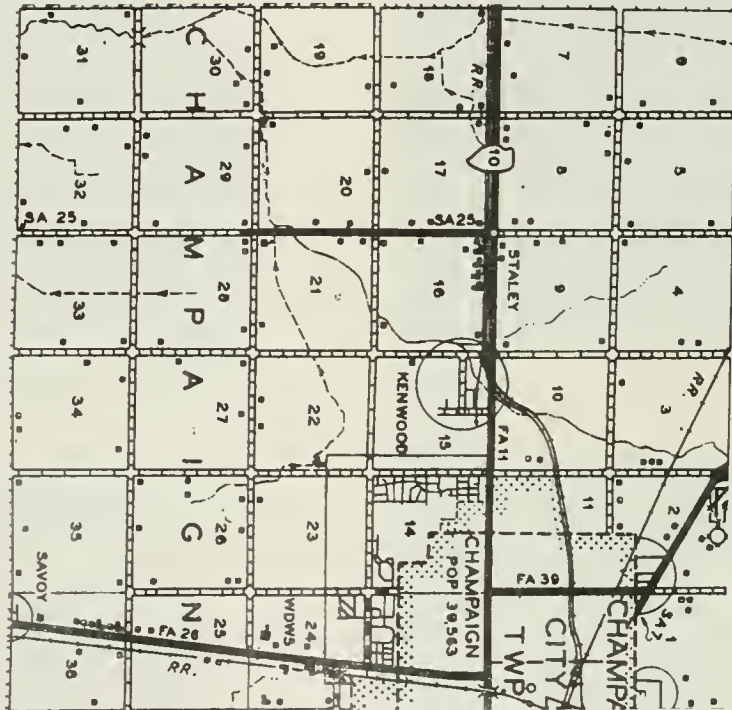
OFFICERS

F. S. BaileyPresident
J. H. SniderVice-President

Nate ReedCashier
Lyle BlueAsst. Cashier

Member of
Federal Deposit Insurance Corporation

Member of
Federal Reserve System



PREPARED BY THE
BUREAU OF RESEARCH AND PLANNING
DIVISION OF HIGHWAYS
DEPARTMENT OF PUBLIC WORKS & BUILDINGS
IN COOPERATION WITH THE
US DEPARTMENT OF COMMERCE



CITY OF CHAMPAIGN

For a detailed account of the history and present-day status of Champaign city, see historical narrative at the opening of this book. When the township plan of government was adopted in the county in 1859, Champaign Township was originally called West Urbana, but several years later it was given its present name. It was in this township the city of Champaign grew rapidly after the arrival of the Illinois Central Railroad in 1853.

Not only is Champaign larger than Urbana but it is also the principal shopping, commercial and industrial center of the two communities. Among outstanding sights in Champaign is its City Building at Neil Street and University Avenue. This edifice was completed in 1937 and is distinctive for its "modernist" design -- a radical departure from the usually classic forms of Midwest city halls.

Another attraction of interest to visitors is West Side Park, oldest of the city's recreation spots. But of course the most famous sight in Champaign - as it is in Urbana - is the University of Illinois.




BETHLEHEM LUTHERAN CHURCH

Champaign



MT. VERNON METHODIST CHURCH

Champaign



GRANDVIEW MEMORIAL GARDENS Champaign



"LAKE OF THE WOODS" Champaign Co.



CHAMPAIGN CO. HUMANE SOCIETY, INC. Champaign



CHAMPAIGN SPORTSMEN'S CLUB Champaign Co.



CHAMPAIGN SPORTSMEN'S CLUB Champaign Co.



CHAMPAIGN AIRPORT Champaign



"LAKE OF THE WOODS" Champaign Co.
Recreation Area



HARTWELL C. HOWARD GOLF COURSE
Champaign County




WDWS RADIO STATION

Champaign



RAILWAY RAIL RESTING
University of Illinois



EIG TESTING MACHINE IN TALBOT LABORATORY
University of Illinois

COLFAX TOWNSHIP

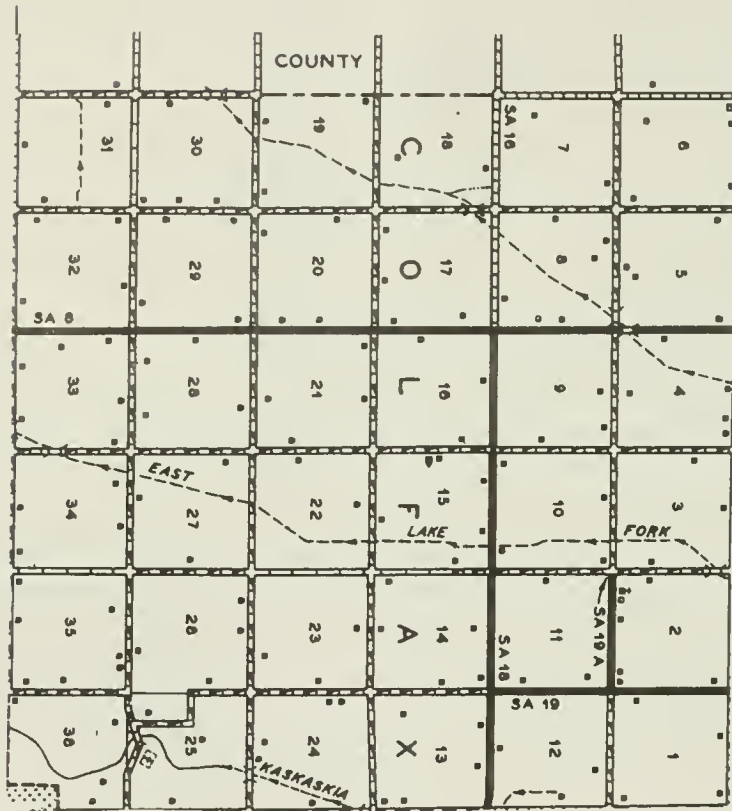
Colfax Township lies in the southwest portion of Champaign County, in the valley of the historic Kaskaskia River. It has a population of 528. A short distance east of the township is US 45, one of the main north-south highways in Illinois. Villages near Colfax Township, but not in it, are Sadorus and Ivesdale.

One of the early settlers of Colfax Township was Samuel Craw, a native of Vermont who first arrived in the township in 1858. He afterwards owned 260 acres of land, devoting most of it to stock-raising. About the same time Samuel Craw came to the township, his two brothers, George C. and Charles W., arrived, and they, too, became the owners of large tracts of farming land.



4000'

T18N



PREPARED BY THE
 BUREAU OF RESEARCH AND PLANNING
 DIVISION OF HIGHWAYS
 DEPARTMENT OF PUBLIC WORKS & BUILDINGS
 IN COOPERATION WITH THE
 U.S. DEPARTMENT OF COMMERCE
 BUREAU OF PUBLIC ROADS



CADE, ALLIE
Rt. 2

Rankin
365 acres



CAIN, JOSEPH
Rt. 1

Ivesdale
80 acres



CADE, MRS. ELVIRA
Rt. 1

Seymour
40 acres



CAIN, MRS. KATE
Rt.

Ivesdale
120 acres



CADE, GOLDIE
Rt. 1

Ivesdale
60 acres



CAIN, MRS. P. H.
Rt. 1

Tolono
80 acres



CAIN, EPPA
Rt. 1

Ogden
217 1/2 acres



CAIN, TIM
Rt. 3

Champaign



CAMPBELL, J. F. Penfield
Rt. 1 Owen R. Kirby, mgr. 160 acres



CAMP ESTATE Champaign
Rt. 3-Joe I. Rayburn, Mgr. 178 acres



CAMPBELL, CLARENCE E. St. Joseph
Rt. 2 38 acres



CAMDEN, WILBUR Dewey
Rt. 1 80 acres



CAMPBELL, CLARA Champaign
Rt. 3 160 acres



CAMDEN, MRS. MARLEY Dewey
Rt. 1-James Reinhart, Mgr. 214 acres



CAMPBELL, CLAIR C. Champaign
Rt. 3 200 acres



CANADAY, EDWARD Homer
Rt. 2 20 acres



CANADAY, O. L. Ogden
Rt. 1-Leonard White, Mgr. 162 acres



CARSON, MARY K. Urbana
Rt. 2 410 acres



FIREBAUGH, DALE & O.L. CANADAY St. Joseph
Rt.2-Leonard White, Mgr. 103 acres



CARSON, MARY K. Urbana
Rt. 2 410 acres




CANADAY, ORA L. St. Joseph
Rt. 1-Leonard L. White, Mgr. 149 acres



CARPER, ULYSSES S. Seymour
75½ acres



CARLTON, ADA Longview
Rt. 1 40 acres



CARPER, MRS. G. E. Seymour
Rt. 1 135 acres



CARLETON, EDWARD
Rt. 1

Longview
100 acres



CARTER, FLORENCE &
ALTHA & HAROLD WILLS

Penfield
Rt.1, 240 acres



CARLETON, JAMES
Rt. 1

Longview
140 acres




CARTER, HAZEL
Rt. 1

Rantoul
120 acres



CARMAN, O. S.
Rt. 1

Urbana
80 acres



CARTER, EMMA J.
Rt. 1

Champaign
200 acres



CARMON, O. S.
Rt. 1

Urbana
80 acres



CASE FARM
Rt. 1

St. Joseph
200 acres



CASEY, JOHN
Rt.

Ivesdale
80 acres



CAVANAUGH, PAUL
Rt. 2

Urbana
140 acres



CASTLE, MASON
Rt. 1

St. Joseph
1 acre



CENDER, ALUA
Rt. 1

Fisher
180 acres



CASTOR, MR. & MRS. FRANK
Rt. 3

Champaign
30 acres



CENDER, EMERY
Rt. 1

Dewey
240 acres



CAVANAUGH, CARL O.
Rt. 1

Urbana
120 acres



CENDER, EMERY
Rt. 1

Dewey
80 acres



CENIRY, JOE
Rt.-Edd Iretzlaff, Opr.

Tolono
160 acres



CHAMBERS, RICHARD H.
Rt. 1

Sadorus
380 acres



CENDER, KENNETH
Rt. 1

Fisher
190 acres



CHAMBERS, MRS. J. J. CH
Rt. 1

Sadorus
200 acres



CHALK, MRS. EVA
Rt. 1

Rantoul
120 acres



*CHAMPION ESTATE
Rt. 1-Edgar Frazier, Mgr.

Foosland
320 acres



CHAMBERS, MRS. NELL
Rt. 1

Ivesdale
160 acres



CHANNEY, HAULLAH V.
Rt. 1

Rantoul
220 acres



CHANEY, H. V.

Ludlow
2 acres



CHAPIN, MAY
Rt. 1

Fisher
240 acres



CHANEY, RUSSELL D.
Rt. 1

Ludlow
160 acres



CHAPIN, E. P.
Rt. 1

Homer
146 acres



CHAPIN, MISS LUCY
Rt. 4-C. E. Coffin, Mgr.

Champaign
160 acres




CHAPIN, MISS LUCY
Rt. 1

Tolono
200 acres




CHAPIN, MRS. ADA
Rt. 1

Champaign
120 acres



CHAPIN, E. P.
Rt. 4

Champaign
40 acres



CHAPMAN FARM
Rt. 1-Stanley Chapman, Mgr. Mahomet
160 acres



CHESTER, E. E. (ESTATE)
Rt. 2 Champaign
437 acres



CHAPMAN, BESSIE (MRS.)
Rt. 2 Homer
94 acres



CHENOWETH, RUSSEL & LEROY CARL
Rt. 1 120 Fisher
acres



CHAPPLEN, E.
Rt. 1 Sorces
80 acres



CHERRY, MERVYN
Rt. 1 Ogden
169 acres



CHERRY, MERVYN
Rt. 1 Ogden
94 acres



CHERRY, VELMA
Rt. 1 Ogden
83 acres



CHERRY, VERLIN
Rt. 2-Old Dist. 214 school

St. Joseph



CHRISTIAN, JOE B.
Rt. 1

Tolono
160 acres



CHRISTODOLA, SAVVAS
Rt. 2

Champaign
5 acres



CHRISTIANS, KATHERINE
Rt. 2

Urbana
120 acres



CHRISTIANS, EDDO
Rt. 1

Thomasboro
80 acres



CHRISTIAN, FRED L.
Rt. 1

Tolono
160 acres



CHRISTIANS, EDGAR
Rt. 1

Penfield
80 acres



CHRISTIANS, RUDY
Rt. 1

Rantoul
160 acres



CHRISTINS, ERNEST
Rt. 1

Thomasboro
320 acres



CHRISTY, MRS. MAYME & NELL QUIRK Rantoul
Rt.1-Edward Christy, Opr. 190 acres



CHRISTY, LUCILLE B.
Rt. 3

Urbana
210 acres



CHRISTY ESTATE
Rt. 2

Urbana
240 acres



CHRISTIE, MRS. EUGENE
Wayne Christie, Opr.

Seymour
80 acres



CHURCH, MRS. EFFIE
Rt. 4

Champaign
120 acres



CHRISTY ESTATE
Rt. 2

Urbana
240 acres



CHUMBLEY, CORDELIA B. & MARION Rantoul
Rt. 2 340 acres



CHURCHILL, MRS. C. F.
Rt. 1

Longview
80 acres



CLAPPER, MRS. MERLE
Rt. 3

Champaign
Tenant House



CLANCY, JOHN T.
Rt. 1

Champaign
80 acres



CLARK, ARTHUR W.
Rt. 2

Homer
11 acres



CLANCY, THOMAS
Rt. 1

Champaign
160 acres



CLARK, AMELIA
Rt. 1

Sidney
40 acres



CLAPPER, MRS. MERLE
Rt. 3

Champaign
389 acres



CLARK, ARTHUR W.
Rt. 1

Homer



CLARK, ARTHUR W.
Rt. 2

Homer
420 acres



CLARK, H. E.
Rt. 1

Fisher
120 acres



CLARK, ELDO
Rt. 1

Philo
200 acres



CLARAHAN, INA

Sadorus
120 acres



CLARK, FRANK
Rt. 2

Champaign
80 acres



CLARK, MRS. LORIN
Rt. 1

Homer
210 acres



CLARK, EMMA
Rt. 3

Urbana
160 acres



CLARK, LORIN
Rt. 1

St. Joseph
240 acres



CLARK, MRS. MINA
Rt. 1

Pesotum
80 acres



CLARK, MRS. WILHELMINA
Rt. 1

Pesotum
60 acres




CLARK, MARY
Rt. 3-John D. Clark, Opr.

Urbana
125 acres



CLARK, WILBUR
Rt.

Sadorus
80 acres



CLARK ESTATE
Rt. 1

Penfield
120 acres



CLARKSON, H. E.
Rt. 1

Rantoul
120 acres



CLARK, UNICE
Rt. 1-Kenneth Collison, Mgr.

Gifford
40 acres



CLEEK, A. R.
Rt. 2

Champaign
10½ acres



CLEMENTS, CARRIE
Rt. 2-Clarence Willms, Mgr. Urbana
100 acres



CLER, JOE Penfield
Rt. 1 160 acres



CLENNON, F. W. Tolono
Rt. 1 80 acres



CLER, MARTIN J. Pesotum
Rt. 1 178 acres



CLEM, HERBERT Homer
Rt. 2 160 acres



CLER, PHIL JR. Pesotum
Rt. 1 160 acres



CLEM, HOWARD S. Broadlands
Rt. 1 80 acres



CLIFTON, CLARA Rantoul
Rt. 1-Clifton Homestead 80 acres



CLIFFORD, ETHEL

Penfield
320 acres



CLOAKE, MRS. E. G.
Rt. 1

Ivesdale
200 acres



CLIFTON, EVELYN
Rt. 2

Rantoul
60 acres



COATNEY, WILLIAM E.
Rt. 1

Mahomet
43 acres



CLIFFORD, J. C.
Rt. 1

Rantoul
240 acres



COLBERT, E. A.
Rt. 1

Penfield
400 acres



CLIFFORD, W.E.C.
Rt. 1

Tolono
160 acres



COFFEY, JOHN
Rt. 1

Champaign
160 acres



COFFEEN, RICHARD
Rt. 2

Homer
272 acres



COLEE, HENRY
Rt. 1

Champaign
52 acres




COFFEY, LORETTA
Rt. 1-James J. Boyd, Mgr.

Seymour
160 acres



COLE, JOHN
Rt. 1-Harold H. Ruwe, Mgr.

St. Joseph
65 acres



COFFEY ESTATE
Rt. 1

Seymour



COLE, JOHN W.
Rt.1-Louis H. Ruwe, Opr. 8 yrs.

St. Joseph
185 acres



COLLE, LOYD
Rt. 1

Sidney
320 acres



COLLE, LOYD
Rt. 1

Sidney
120 acres



COLE, CHARLES & LUCILLE

Philo
200 acres



COLLINS, DAN
Rt. 1

Ivesdale
80 acres



COLE, LLOYD
Rt. 1

Sidney
65 acres



COLLINS, HARRY & WALKER O'BRYAN
Rt. 1

St. Joseph
120 acres



COLE, MINNIE C.
Rt. 1

Sidney
375 acres



COLLINS, CONDA
Rt. 2-Dale Collins, Opr.

St. Joseph
210 acres



COLLINS ESTATE
Rt. 2

Rantoul
163 acres



COLLINS, GEORGE & CHARLES
Rt. 3

Champaign
80 acres



COLLINS, CLINT
Rt. 1

Champaign
160 acres



COLLISON, M. F.
Rt. 1-Elmer Talbee, Tenant

Gifford
345 acres



COLLINS, HARRY
Rt. 2

Urbana
160 acres



COLLISON, MARTIN & MARION
Rt. 1

Gifford
340 acres



COLLIER, HARRY I.
Rt. 2

Champaign
160 acres



COLVIN FARM
Rt. 2

Tolono
160 acres



COLLISON, MARION
Rt. 1

Gifford
340 acres



COLWELL, DR. & MRS.
Rt. 1

Seymour
200 acres



COMER, JOHN
Rt. 1

Philo
180 acres



CONERTY, JAMES P. (ESTATE)
Rt. 2-Roger Conerty, Mgr.

Urbana
120 acres



COMER, JOHN M.
Rt. 1

Philo
80 acres




CONERTY, HUGH J.
Rt. 2

Urbana
126 acres



CONCANNON, JAMES
Rt. 1

Sadorus
80 acres



CONERTY, James P. (ESTATE)
Rt. 2-Roger Conerty, Opr.

Urbana
120 acres



CONDIT, FRANCES
Rt. 1-Frank Ault, Mgr.

Gifford
297 acres



CONE, JULIA
Rt. 3 Julius Nelson, mgr.

Champaign
167 acres



CONGLETON, F. H. Pesotum
Rt. 1 160 acres



CONNOR, P. A. Rantoul
Rt. 1 80 acres




CONKEY, DR. FRANK M. Homer
Rt.2-Oscar M. Baird, Opr. 80 acres




CONNOR, P. A. & MARY Rantoul
Rt. 2 160 acres



CONKEY, DR. FRANK M. Homer
Rt.2-Old Homestead-R. Baird, Opr. 232 acres



COOK, OPAL B. Champaign
Rt. 3 120 acres



CONOVER, T. Dewey
Rt. 1 100 acres



COOK, WILLIAM E. Rantoul
Rt. 1 80 acres



COOK, IRA
Rt. 1

Paxton
80 acres



COONS, MRS. F.
Rt. 1

St. Joseph



COOK, IRA
Rt. 1-Junior Cook, Opr.

Dewey
80 acres



COPELAND, MRS. LUCY
Rt. 1-Chester Crowley, Opr.

Dewey
40 acres



COOK, GUY
Rt. 1

Ivesdale
240 acres



CONRAD, CHARLES E.
Rt. 3

Urbana
80 acres



COOK, MARGARET
Rt. 3

Champaign
38 acres



CONRAD, FRED CHARLES

Mahomet
124 acres



CONSOER, OSCAR R.
Rt. 1

Sidney
140 acres



CORBLEY, JULIA
Rt. 1

Gifford
320 acres



CORRAY, WILLIAM B.
Rt. 2

Urbana
33 acres



CORBLY, RAY
Rt. 1 James Corbly, mgr.

Gifford



CORRAY, MRS. ETHEL M.
Rt. 2

Urbana
80 acres



CORBLY, MRS. JULIA
Rt. 1

Ludlow
140 acres



CORRAY, H. M.
Rt. 2

Urbana
186 acres



CORNELIUS, JOHN
Rt. 1

Urbana
160 acres



CORNELIUS, PETER
Rt. 1

Penfield
80 acres



CORUM, HERMAN & LOGAN
Rt. 3

Champaign
233 acres



CORETT, JOHN F.
Rt. 1

Rantoul
200 acres



CORUM, L. A.
Rt. 2-J. C. Corum, Mgr.

Champaign
160 acres



CORCORAN, THOMAS J.
Rt.

Ivesdale
40 acres



CORUM, HERMAN
Rt. 3

Champaign
200 acres



CORUM, L. A.
Rt. 2

Champaign
80 acres



CORYELL, OLLIE
Rt. 1

Allteton
80 acres



COTTRELL, JAMES & FRANCES
Rt. 1

Tolono
120 acres



COX, EARL & DAVIE
Rt. 1

Fisher



COTTRELL ESTATE
Rt. 1

Tolono
230 acres



COX, FRED
Rt. 1

Fosland
300 acres



COX, DAVID W.
Rt. 1

Fisher
120 acres



COX, HARVE
Rt. 1

Fisher
150 acres



COX, DAVID
Rt. 1

Fisher
80 acres



COX, HARVE
Rt. 1

Fisher
220 acres



COX, HARVEY L.
Rt. 1

Fisher
80 acres



CRAIG, EDNA M.
Rt. 1

Homer
140 acres



COX, J. E.
Rt. 1

Sidney
5 acres



CRAIG, MISS HAZEL
Rt. 1

Sardous
372 acres



CRAW, E. E.
Rt. 1

Pesotum
235 acres



CRAIG, PETER
Rt. 1

Gifford
80 acres



COX, LESLIE
Rt. 1-Earl Cox, Mgr.

Foosland
160 acres



CRANE, IRA L.
Rt. 2 Maurice R. Crane, opr.

Rantoul
207 acres



CRANE, MERLE J.
Rt. 1

Broadlands
160 acres



CREAMER, W. C.

Tolono
126 acres



CRAWFORD, J. W. W.
Rt. 1

Philo
320 acres



CRESAP, KATIE
Rt. 2

Champaign
20 acres



CRAW, MR. & MRS. & SON

Sadorus
180 acres



CRESAP, ROBERT
Rt. 1

Seymour
160 acres



CRAVER, NOLAN C.
Rt. 1

Homer
300 acres



CRESAP, WILLIAM H.
Rt. 1

Seymour
600 acres



CRESAP, WILLIAM H.
Rt. 1

Seymour
320 acres




CROWDER, ELVIN
Rt. 1

Fossiland
40 acres



CRESS, FRED & ELSIE
Rt. 1

Broadlands
80 acres




CROWLEY, ORA
Rt. 1

Mahomet
80 acres



CRIDER, JASON
Rt. 2

St. Joseph
119 acres



CROZIER, ERNIS
Rt. 1

Gifford
140 acres



CROOKS, DELMAR
Rt. 1

Fisher
160 acres



CRUSE, JOSEPH
Rt. 2

Champaign
300 acres



CULBERSON, GRACE
Rt. 2

Rankin
200 acres



CURRY, DUFF
Rt. 2

Tolono
1 acre



CUNNINGHAM CHILDRENS HOME
Rt. 1

Ogden
160 acres



CURTIS, EUGENE
Rt. 1 - Robert Glazik, Opr.

Paxton
240 acres




CUNNINGHAM HOME
Rt. 1

St. Joseph
148 acres



CURTISS, GLENN & JOHN SHOTT (r.)
Rt. 3

Urbana
1 acre 3 acres



CUNNINGHAM HOME
Rt. 2-Tom Middleton, Opr.

St. Joseph
180 acres



CURTIS, EUGENE
Rt. 2

Champaign
160 acres



CURTIS, MRS. FANNIE K.
Rt. 1

Champaign
140 acres



CURTIS, LLOYD F.
Rt. 1

St. Joseph
47 acres



CURZON, MRS. GEORGE
Rt. 3

Urbana
160 acres

Home of

DEAN'S DAIRY PRODUCTS

JERSEY MILK

... also distributors of
**ROSZELL'S SEALTEST
PRODUCTS**

Route 2

Champaign, Ill.



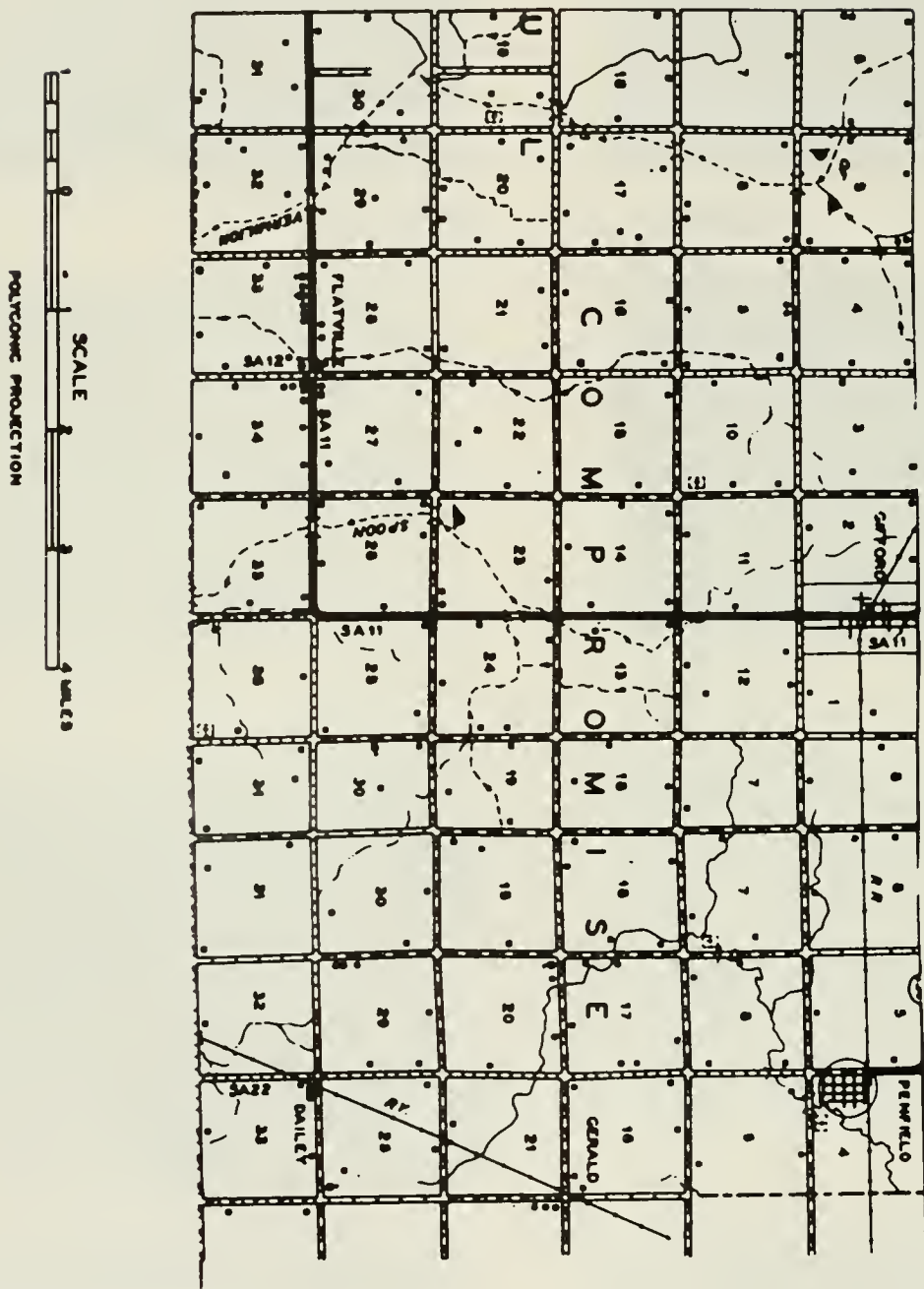
CAMPBELL INDUSTRIES

PRO-DEK Paints

PLIOBOND Adhesives

Phone 44R-2

MAHOMET, ILL.



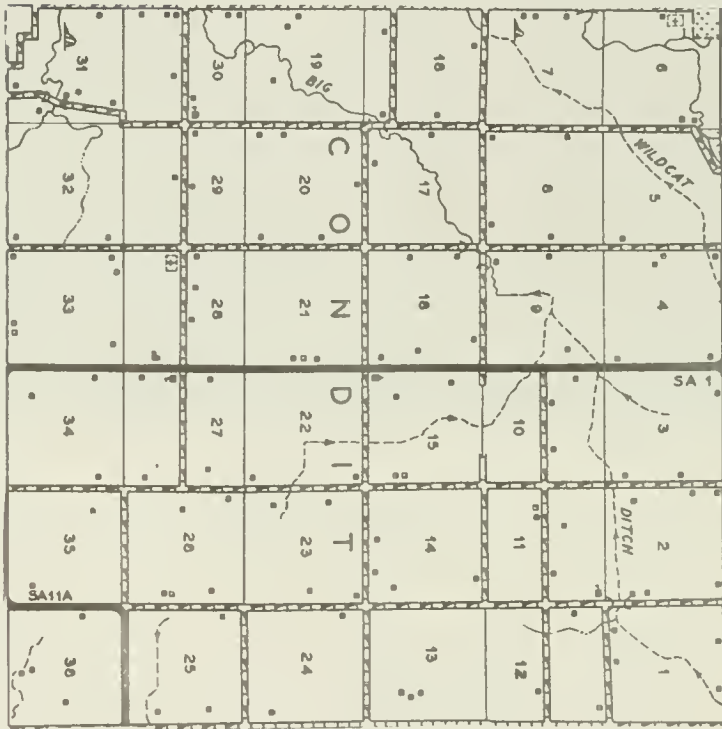
PREPARED BY THE
 BUREAU OF RESEARCH AND PLANNING
 DIVISION OF HIGHWAYS
 DEPARTMENT OF PUBLIC WORKS & BUILDINGS
 IN COOPERATION WITH THE
 U.S. DEPARTMENT OF COMMERCE
 BUREAU OF PUBLIC ROADS



G I F F O R D

C O M P R O M I S E T O W N S H I P

Just east of Rantoul, where the Chanute Air Force Base is located, lies the Township of Compromise. It has a population of 1,371. Through it runs US 136, a principal east-west highway in this portion of Illinois. The township is a fully-developed agricultural region, its soil being level and productive of abundant crops. Vermilion County forms the eastern boundary of Compromise Township. By using either US 136 or nearby State 49, residents of the township can reach Champaign-Urbana within a short time.



PREPARED BY
BUREAU OF RESEARCH AND PLANNING
DIVISION OF HIGHWAYS
DEPARTMENT OF PUBLIC WORKS & BUILDINGS
IN COOPERATION WITH
U.S. DEPARTMENT OF COMMERCE
BUREAU OF PUBLIC ROADS



PENFIELD

CONDIT TOWNSHIP

Located north of Champaign-Urbana, in a fertile, level farming region, is Condit Township. It has a population of 476. The entire township is devoted to farming, and its rich black loam produces abundant crops of wheat, corn and soybeans each autumn. An early settler of the township, who came in 1857, was Alexander Yexley. He brought with him four horses, three of which he sold on his arrival in the township. With the money thus obtained, he bought land and became a farmer.

Another early settler was Henry Putnam, a lineal descendant of the Revolutionary War hero, General Israel Putnam. After his arrival in Condit Township in 1856, Henry Putnam bought land in ever larger portions until he finally owned 440 acres, all of which he brought under cultivation. Upon arriving in the township, Henry Putnam married Phoebe Condit, daughter of Wyckliff Condit, after whom the township was named.



DAHL, WALTE
Rt. 1

Rantoul
329 acres



DALLENBACK, W. C. JR.
Rt. 1-Louis Feldkamp, Opr.

Champaign
80 acres



DALE ESTATE
Rt. 1

Seymour
200 acres



DALTON, DR. A. J.
Rt. 1

Ogden
200 acres



DALLENBACH, LOUIS
Rt. 2

Champaign
40 acres



DALTON, A. J.
Rt. 1

Mahomet
255 acres



DALLENBACH, WILLIAM
Rt. 1

Sadorus
125 acres



DALY, JOHN J.
Rt. 1

Philo
80 acres



DALY, LEO F.
Rt. 1-Reg. Angus Cattle

Philo
400 acres



DAVIS, CLARA
Rt. 2

Homer
67 acres



DANNER & HENDERSON
Rt. 1

Ogden
240 acres



DAVIS, J. EVERT
Rt. 1

Pesotum
208 acres



CARR, EDGAR
Rt. 1

Homer
90 acres



DAVIS, MRS. E.
Rt. 2

Rantoul



DAVIS, MR. & MRS. CLYDE
Rt. 3

Urbana
80 acres



DAVIS, MRS. ELIZABETH
Rt. 1

Seymour
80 acres



DAVIS, FRANK (ESTATE)
Rt. 1

Ogden
80 acres



DAVIS, MAUDE
Rt. 1

St. Joseph
120 acres



DAVIS, JAMES C.
Rt. 1

Dewey
93 acres



DAVIS, RICHARD E.
Rt. 1

Longview
280 acres



DAVIS, MAUDE
Rt. 2-Chester Sunderman, Mgr.

Urbana
80 acres



DAVIS, ROY V.
Rt. 1

Longview
241½ acres



DAVIS, MARY & GEORGE
Rt. 1-Dean McCumber, Mgr.

180 acres



DAVIS, MRS. W. W.
Rt. 1

Sadorus
240 acres



DAVIS, WILLIS L.
Rt. 1

Dewey
280 acres



DEATHERAGE, MRS. GEORGE
Rt. 4

Champaign
80 acres



DAVIS, W. L.
Rt. 1

Dewey
262 acres



DeBOIT, FRANK S.
Rt. 1

Sandorus
200 acres




DEAKIN, FRANCIS
Rt. 4

Champaign
196 acres



DECKER, H. N.
Rt. 1

Philo
140 acres



DEAN'S DAIRY PRODUCTS
S. Mattis Ave.

Champaign



DECKER, MR. & MRS. W. S.
Rt. 1

Philo
200 acres



DEEDRICK, LEONARD E.
Rt. 1

Sadorus
45 acres



DELANEY, ANNA
Rt. 1-Bernard Maier, Mgr.

Thomasboro
160 acres



DEERE, KATHERINE & NORA EVERETT
Rt. 1-Louie Wienke, Opr. since 1939

Sidney
280



DELANEY, MRS. HELEN L.
Rt. 1

Fisher
240 acres



DEFFENBAUGH, MR. & MRS. HOBART
Rt. 1

Paxton
80 acres



DELANEY, MRS. HELEN L.
Rt. 1

Fisher
160 acres



DE HART, PEARL
Rt. Star

Griggsville
230 acres



DELLENBACH, W. C.
Rt. 2

Champaign
160 acres



DEMIEN, MRS. ELLA
Rt. 1

Thomasboro
180 acres



DENNIS, CLARK
Rt. 2

Baylis
160 acres



DEMIEN, N. E.
Rt. 2

Rantoul
120 acres



DERBOUGH, O. J.
Rt. 2-Donald Bayler, Opr.

Urbana
160 acres



DEMLOW, HARRY W.
Rt.3-Jim Walden, Opr.

Urbana
102 acres



DETWEILER, MRS. ALTA
Rt. 1

Foosland
80 acres



DENHART, FLOYD
Rt.2-Rudolph Demien, Mgr.

St. Joseph
87 acres



DE WALL, T. C.
Rt.1-Vernal L. Lahr, Mgr.

Foosland
360 acres



DICK, LOUISE
Rt. 1

Sadorus
120 acres



DIEGHTON, HENRY
Rt. 1

Sadorus
200 acres



DICKERSON, GEORGE
Rt. 1

Dewey
93 acres



DIGHTON, ANDREW J.
Rt.1-Floyd Artman, Mgr.

Whiteheath
315 acres



DICKERSON, MILDRED
Rt. 3-Lindsey Dickerson, Mgr.

Champaign
88 acres



DIGHTON, ANDREW
Rt. 1

Seymour
300 acres



DICKSON, CHARLIE C.
Rt. 1

Mahomet
240 acres



DIGHTON, ANDREW
Rt.1-James C. Karr, Mgr.

Seymour
300 acres



DIGHTON, JOHN T.
Rt. 1

Seymour
320 acres



DILLING ESTATE

St. Joseph
160 acera



DILATUSCH, MISS ANNIE
Rt. 1

Seymour
304 acres



DINKEL, NELSON
Rt.

Seymour
75 acres



DILATUSH, MISS ANNIE
Rt. 1

Seymour
320 acres



DISON, LOUIS (ESTATE)
Rt. 1

Urbana
80 acres



DILATUSH, MISS ANNIE
Rt. 1

Seymour
120 acres



DIVEN, WALTER
Rt. 1

Broadlands
160 acres



DIVAN, WALTER
Rt. 1

Broadlands
80 acres




DOBBINS, RAY
Rt. 1

Pesotum
148 acres




DIVAN, WALTER
Rt. 1

Ogden
135 acres



DOBBINS, RAY
Rt. 1

Mahomet
350 acres



DIXON, W. W. & MARIE TASH
Rt. 1

Sidney
8 acres



DODDS, JULIA H.
Rt. 1-Ross Swearingin, Mgr.

Mahomet
250 acres



DIXON, MOREL
Rt. 1

Mahomet
130 acres



DODGE, EVA
Rt. 2

Rantoul
200 acres




DODSON, WALTER J.
DILATUSCH, MISS ANNIE

Urbana
12 acres



DOHME, CARL G.
Rt. 1

Tolono
80 acres



DOEHRING, ARNOLD E.
Rt. 1

Champaign
40 acres



DOHME, GEORGE E.
Rt. 1

Broadlands
240 acres



DOEHRING, ERNEST
Rt. 1

Gifford
140 acres



DOLLAHON, O. R.
Rt. 1

Seymour
122 acres



DOHME, CARL G.
Rt. 1

Tolono
213 acres



DOLAN, EMMA
Rt. 1

Philo
140 acres



DORAN, P. J.
Rt. 1

Ivesdale
80 acres



DOUGLAS, LENA
Rt. 3

Urbana
70 acres



DORSEY, EUGENE L.
Rt. 2

Baylis
105 acres



DOUGLAS, ROY
Rt. 3

Urbana
240 acres



DOUGLAS, JOHN S.
Rt. 3

Urbana
80 acres




DOUGLAS, ROY
Rt. 3 Robert Douglas, opr.

Urbana
120 acres



DOUGLAS, LENA MAY
Rt. Ridge Rd.-R. Douglas, Opr.

Urbana
120 acres



DOWELL, J. M. (Grand View Farm)
Waren Holman, Mgr.

Mahomet
320 acres



DOWELL, LYDIA L.
Rt. 1-Lyle Sprau, Mgr. Mahomet
240 acres



DOYLE, MRS. MICHAEL
Rt. Ivesdale
80 acres



DOWLING, JOE
Rt. 1 Rantoul
240 acres



DRENCKHAHN, C. H.
Rt. 2 Tolono
320 acres



DOWNING, DELLA
Rt. 1 Ogden
80 acres



DRENNAN, CECIL
Rt. 1 Dewey
200 acres



DOWN, ROBERT J.
Rt. 1 St. Joseph
120 acres



DRENNAN, CECIL
Dewey
160 acres



DRENNAN, CECIL

80 Dewey
acres



DRISCOLL, MISS BESSIE
Rt. 1

Ivesdale
160 acres



DRENNAN, H. F. (Breezy Farm)
Rt. 1-J. C. Drennan, Opr.

80 Fisher
acres



DRISCOLL, THOMAS A.
Rt. 1

Ivesdale
132 acres



DRENNAM, LLOYDE
Rt. 1

24 Urbana
acres



DUBSON, GROVER S.
Rt. 1

Villa Grove
114 acres



DRISCOLL, BESSIE
Rt. 1

160 Ivesdale
acres



DUDEN, GERD

Gifford
215 acres



DUDEN, JOHN
Rt. 2-George Lubben, Mgr. St. Joseph
80 acres



DUITSMAN, HERBERT
Rt. 2 Rantoul
180 acres



DUDEN, MEINT
Rt. 1 Gifford
120 acres



DUITSMAN, IKE
Rt. 1 Ogden
200 acres



DUITSAN, G. J.
Rt. 1 Gifford
160 acres



DUITSMAN, IKE
Royal
110 acres



DUITSMAN, HERMAN B.
Rt. 2 St. Joseph
160 acres




DUITSMAN, IKE J.
Rt. 1 Ogden
101 acres



DUIZSMAN, IKE
Rt. 2

St. Joseph
175 acres



DUIZSMAN, L. H.
Rt. 1

Ogden
40 acres



SUIZSMAN, JOHN B.
Rt. 2

St. Joseph
126 acres



DUIZSMAN, PETER H.
Rt. 2

St. Joseph
160 acres



DUIZSMAN, JOHN A & GERD
Rt. 1

Gifford
160 acres



DUIZSMAN, WILLIAM
Rt. 1

Ogden
80 acres



DUIZSMAN, LOUIS H.
Rt. 1

Ogden
180 acres



DUIZSMAN, WILLIAM
Rt. 1

Gifford
80 acres



DUNCAN, GEORGE
Rt. 1

Longview
80 acres



DUNLAP, MARY L.
Rt. 1

Ogden
204 acres



DUNCAN, T. EARL
Rt. 1

Villa Grove
133 acres



DUNLAP, M. E.
Rt. 1

Sidney
200 acres



DUNK, L. W.
1611 N. Neil

Champaign
3 acres



DUNLAP
Rt. 1

Sidney
80 acres



DUNLAP, M. E.
Rt. 1

Villa Grove
200 acres



DUNN, M. B.
Rt. 2-Earnest Shirley, Opr.

St. Joseph
200 acres



DUNN, ROY
Rt. 1

Urbana



DURST, C. E.
Rt. 4

Champaign
21 acres




DUNN, WALTER J.
Rt. 1

Urbana



DUST, HENRY L.
Rt. 1

Gifford
429 acres




DUNNAN, MARGARET
Rt. 1 John Benson, opr.

Paxton
160 acres



DYSON, JOHN
Rt. 1

Urbana
80 acres



DURINO, MILTON
Rt. 1

Rantoul
80 acres



DURHAM, VIRGIL
Rt. 1

Rock Port
85 acres

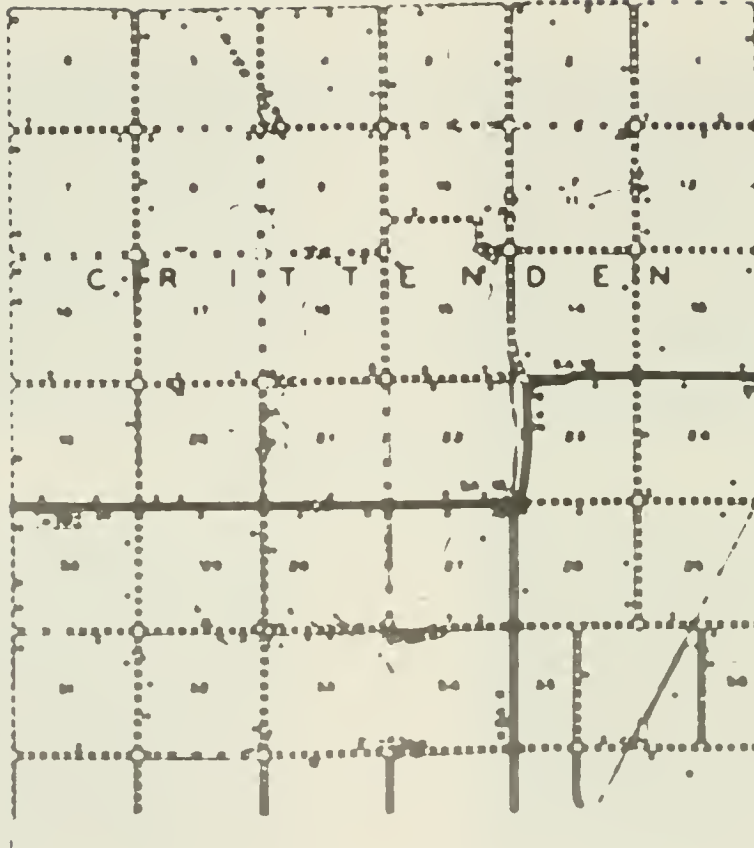
C R I T T E N D E N T O W N S H I P

At the south end of Champaign County stretches Crittenden Township, another of the richly fertile agricultural townships of the county. It has a population of 480. From its broad farms come crops as high in quality as any produced in this part of the Prairie State.

A well-known early resident of the township was Thomas McClintock, who arrived in 1868 and became a farmer. He eventually had a total of 275 acres, of which a large portion was devoted to stock-raising. At various periods Thomas McClintock served as a justice of the peace, school director and road commissioner.

Another early settler was William Quinlan, who came in 1880 and acquired land in the township. He was a township school trustee for many terms. Later, he became assessor of the township.

PREPARED BY THE
BUREAU OF RESEARCH AND PLANNING
DIVISION OF HIGHWAYS
DEPARTMENT OF PUBLIC WORKS & BUILDINGS
IN COOPERATION WITH THE
US DEPARTMENT OF COMMERCE
BUREAU OF PUBLIC ROADS



SCALE 1" = 1 MILE
PLAN FROM RECONSTRUCTION



SHILO METHODIST CHURCH - Rev. Carl Dunker Mahomet



SHILO CEMETERY for SHILO CHURCH Rev. Carl Dunker



EARLY, HAROLD
Rt. 1

Penfield
80 acres



EARLY, WALTER
Rt. 2

Champaign
80 acres



EARLY, N.
Rt. 1

Penfield
9 acres



EATIN, HERBERT
Rt. 1

Thomasboro
40 acres



EARLY, WALTER
Rt. 1

Champaign
80 acres



EBERHART, LILLIAN M.
Rt. 1

Sidney
133 acres



EARLY, WALTER B.
Rt. 1

Champaign
80 acres



EBBERT, BUD
Rt. 1


Ivesdale
160 acres



EBERT, MARGARET G.
Rt. 1 Broadlands
160 acres




EDWARDS, CHARLES
Rt. 1 Mahomet
120 acres



EDENBURN, MRS. ANNIE
Rt. 1 Gifford
240 acres



EDWARDS, JOHN
Rt. 1 Tolono
280 acres



EDENS, MRS. MARIE
Rt. 1 Broadlands
160 acres



EDWARDS, JOHN A.
Rt. 1 Tolono



EDWARDS, CHARLES
Rt. 1 Mahomet
120 acres



EYESTONE, ELIZABETH
Rt. 1 Ogden
180 acres



EHLER, HOWARD L.
Rt. 1

Dewey
160 acres



EHLER, JOHN
Rt. 1

Thomasboro
80 acres



EHLER, JOHN T.
Rt. 4

Champaign
1 acre



EHLER, JOHN T.
Rt. 4

Champaign
160 acres



EHLER, JOHN & HOWARD
Rt. 1

Dewey



EHLER, JOHN J.
Rt. 1 Ray Ehler, opr.

Thomasboro
120 acres



EHLER, JOHN, JR.
Rt. 4

Champaign
160 acres



EHLER, JOHN J.
Rt. 1 Roy Ehler, opr.

Thomasboro
145 acres



EHLER, JOHN T.
Rt. 4

Champaign
160 acres



EHLER, MRS. W. J.
Rt. 1 Walter Ehler, opr.

Thomasboro
160 acres



EHLER, MINNIE
Rt. 1-Edwin E. Ehler, Mgr.

Urbana
207 acres



EHLER, MRS. WALTER
Rt. 4 Edwin H. Ehler, mgr.

Champaign
175 acres



EHLER, NELLIE F.
Rt. 4

Champaign
200 acres



EHLER, WILLIAM H.
Rt. 3

Champaign
162 acres



EHLER, R. J.
Rt. 1

Thomasboro
80 acres



EHMEN, DICK
Rt. 2

Rantoul
240 acres



EHMEN, DICK
Rt. 1

Thomasboro
80 acres



EHMEN, JOHN A.
Rt. 1

Thomasboro
25 acres



EHMEN, HENRY J.
Rt. 1

St. Joseph
80 acres



EHMEN, WILLIAM M.
Rt. 1

Gifford
240 acres



EHMEN, JOHN L.
Rt. 2-Menne Ehm, Opr.

St. Joseph
160 acres



EHMEN, JOHN & WILLIAM
Rt. 2

St. Joseph
149 acres



EHMEN, JOHN
Rt. 2

Rantoul
157 acree



EHMEN, WILLIAM
Rt. 1

St. Joseph
160 acres



EICHELBERGER, GEORGE C.
Rt. 1

Paxton
88 acres



EICHHORST, WINONA
Rt. 4

Champaign
85 acres



EICHELBERGER, JOHN
Rt. 1

Rantoul
167 acres



EICHORST, MR. & MRS. HARRY
Rt. 4

Champaign
130 acres



EICHELVERGER, ERVIN
Rt. 1

Rantoul
120 acres



EIKMAN, EDWARD
Rt. 1-Darrell Stipp, Mgr.

Sidney
135 acres



EICHHORST, WINONA
Rt. 4 Albert Eichhorst, mgr.

Champaign
143 acres



EILERS, JOHN D.
Rt. 1

Gifford
140 acres



EISENMENGER, LEO
Rt. 1

Pesotum
125 acres



EISKAMP, HANNA
Rt. 1

Rantoul
160 acres



EISENMENGER, WILLIAM W.
Rt. 1

Pesotum
80 acres



ELDER, JAMES (ESTATE)
Rt. 1

Ogden
300 acres




EISKAMP ESTATE
Rt. 2-Henry Eiskamp, Opr.

St. Joseph
120 acres



ELKIN, GRACE
Rt. 1-Charles Leffler, Opr.

Dewey
140 acres



EISKAMP, HENRY W.
Rt. 1

Thomasboro
80 acres



ELLIOTT, EMMET
Rt. 1

Ogden
160 acres



ELLIOTT, FRED
Rt. 2

Urbana
192 acres



ELLIS, JOHN V.
Rt. 1

Longview
160 acres



ELLIOTT, OLIVER J.
Rt. 1

Paxton
80 acres




ELLIS, JOHN J.
Rt. 1

Penfield
138 acres



ELLIS, ALICE
Rt. 1

Penfield
130 acres



ELLIS, LLOYD
Rt. 1

Sidney
20 acres



ELLIS, BERTHA
Rt. 2

Homer
40 acres



ELMORE, FLOYD
Rt. 1-Robert Elmore, Mgr.

280 acres



EMERSON, R. D.
Rt. 1

Fisher
10 acres



EMKES, JOHN
Rt. 1

Rantoul
240 acres



EMIG, MARY
Rt. 1

Champaign
120 acres



EMKES, JOHN
Rt. 2

Rantoul
80 acres



EMKES, ANNA & FRANCIS &
KATHERINE FLESSNER

Gifford
120 acres



EMKES, WILKE
Rt. 1

Gifford
126 acres



EMKES, ELMER
Rt. 1

Thomasboro
123 acres



EMS, FRANK L.

Ogden
100 acres



EMS, LEON H.
Rt. 1

Ogden
70 acres



ER, GLEN W.
Rt. 1

Sidney
152 acres



ENERSON, MRS. A.E.
Rt.1-Gordon Palmberg, tenant

Ludlow
320 acres



ERHOTT, LORETTA

Sadorus
130 acres



ENNIS, EDWARD
Rt. 3

Urbana
1 acre



ERKE, EMMETT
Rt. 1

Ivesdale
120 acres




ENGLAND, MRS. F. J.
Rt. 1

Villa Grove
240 acres



ERNRAY FARMS
Rt. 1

Gifford
160 acres



ERSIG, GUSTAV
Rt. 1

Champaign
80 acres



HUCKINS ESTATE
Rt. 1

Rantoul
167 acres



ESRY, CLYDE H.
Rt. 1

St. Joseph
60 acres



ESTES, HAROLD
Rt. 1

Paxton
160 acres



ESRY, VICENT H.
Rt. 1

St. Joseph
80 acres



ESTES, WILLIS
Rt. 1

Mahomet
Tenant House



FEDERER ESTATE
Rt. 2

Rantoul
133 acres



ESTES, WILEY
Rt. 1

Dewey
221 acres



ESTES, WILEY T.
Rt. 1

Dewey
221 acres



EVANS, PAUL
Rt. 1

Rantoul
80 acres



ESWORTHY, K.
Rt. 1

Ogden
156 acres



EVANS, PAUL
Rt. 1

Rantoul
120 acres




EVANS ESTATE

Dewey
200 acres




EXTON, MARY
Rt. 1

Ludlow
200 acres



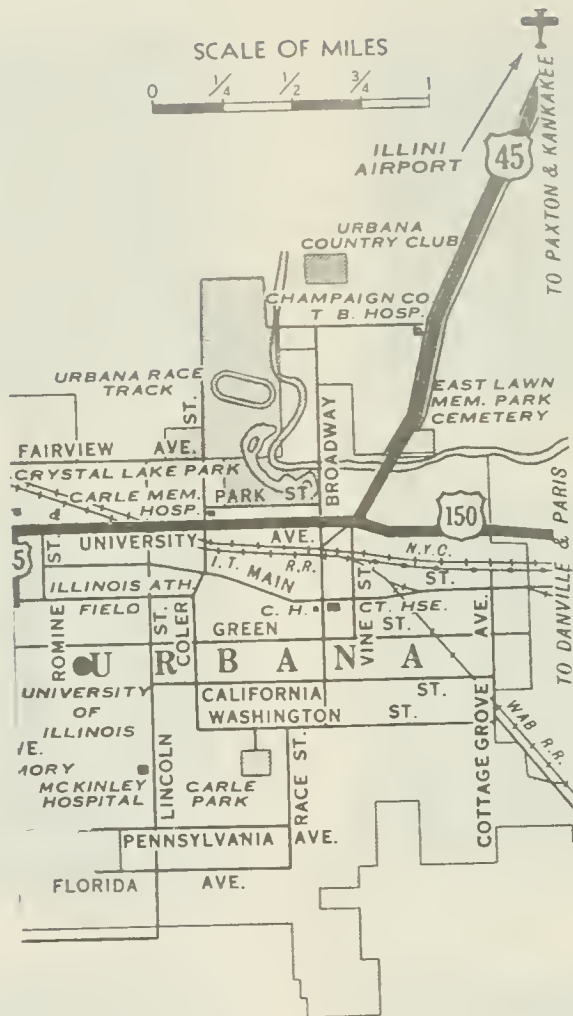
EVANS, F. E.
Rt. 1

Paxton
80 acres



EXTON, MILDRED
Wm. H. Irle, opr.

Thomasboro
145 acres



PREPARED BY THE
 BUREAU OF RESEARCH AND PLANNING
 DIVISION OF HIGHWAYS
 DEPARTMENT OF PUBLIC WORKS & BUILDINGS
 IN COOPERATION WITH THE
 U.S. DEPARTMENT OF COMMERCE
 BUREAU OF PUBLIC ROADS



URBANA CITY

Most of Urbana city, which contains the principal portion of the University of Illinois, lies in Cunningham Township. A detailed description of the inception and rise of Urbana as a "university town" is contained in the opening narrative of this book. The population of Urbana in 1950 was 22,834. One of the earliest settlers of what afterwards became Urbana city was Isaac Busey, on part of whose farm Urbana was platted in 1833.

In addition to the widespread campus of the University of Illinois, Urbana contains the Champaign County Courthouse, an imposing edifice at Main Street and Broadway. It was completed in 1901 and is the fifth courthouse to be built on this site since Champaign County was founded in 1833.

Other places of interest in Urbana are Carle Park, which features Lorado Taft's statue of Lincoln as a lawyer in Champaign County, and Crystal Lake Park, a landscaped tract containing a spring-fed lake and a recreation hall.



ILLINI UNION BLDG.
University of Illinois, Urbana-Champaign



MUMFORD HALL (College of Agriculture)
University of Illinois, Urbana-Champaign



ARTHUR NEWELL TAFT LABORATORY
University of Illinois, Urbana-Champaign



UNIVERSITY OF ILLINOIS LIBRARY



UNIVERSITY OF ILLINOIS AIRPORT



ALMA MATER GROUP, UNIVERSITY OF ILLINOIS
Urbana-Champaign



FABERT, EDWARD M.
Rt. 2

Champaign
18 acres



FAHRNKOPF, HARRISON

Ivesdale
160 acres



FABERT, ELWOOD L.
Rt. 1

Seymour
16 acres



FAIRCHILD, MRS. NEVA
Rt. 1

Sadorus
147 acres



FACKLER, OLIVER G.
Rt. 2

Tolono
80 acres




FAIRFIELD, FLOYD
Rt. 1

Fisher
320 acres



FACKLER, S. R. & JENE
Rt. 2

Tolono
96 acres



FAIRFIELD, ROY J.
Rt. 1-Russell & Darrell Fairfield

Fisher
160




FAIRFIELD, ROY J. Fisher
Rt. 1-Russell & Derrell Fairfield 160 a



FALLON ESTATE Ivesdale
160 acres



FAIRFIELD, WILLIAM Foosland
Rt. 1 150 acres



LAYNE, MRS. BESS Sadorus
Rt.1-F. A. Farley, Opr. 280 acres



FAIRFIELD, WILLIAM Foosland
Rt. 1 160 acres



FARLEY, HAROLD F. Champaign
Rt. 1 160 acres



FAIRRIKS, STOFFER Tolono
Rt. 1 80 acres



FARLEY, HAROLD F. Seymour
Rt. 1 120 acres



FARREL, WES
Rt. 1

Gifford
160 acres



FAUCETT, P. M.
Rt. 2

Rantoul
160 acres



FARRIS, JACK & LULA
Rt. 1 J. H. Farris, opr.

Dewey
200 acres



FAUCETT, PHILIP M.
Rt. 1-Milo Heiser, Tenant

Rantoul
163 acres



FAUCETT, P. M.
Rt. 1

Penfield
240 acres



FAUCETT, PHILIP M.
Rt. 1

Rantoul
194 acres



FAUCETT, P. M.
Rt. 4-W. C. Dicken, Tenant

Champaign
380 acres



FAY, MRS. CLEO
Rt. 1

Ivesdale
80 acres



FECHT, HARM
Rt. 2

St. Joseph
160 acres



FEENEY, JOSEPH
Rt. 1

Ivesdale
240 acres



FEDER, ROBERT H.
Rt. 1

Rantoul
120 acres



FEENEY, WILLIAM
Rt. 1-Family Homestead

Ivesdale
300 acres



FEENEY, LUKE M.
Rt. 1

Ivesdale
300 acres



FELTHAM, MISS ADA
Rt. 3

Champaign
1 1/4 acres



FEENEY, JOS.

Ivesdale
360 acres



FERGUSON, B. G.
Rt. 1

Champaign
80 acres



FERGUSON, WILLIAM
Rt. 1

Fisher
80 acres



FIEDLER, DON
Rt. 1 Russell Burwell, mgr.

Thomasboro
80 acres



FERIGHS, ELMER
Rt. 1

Rantoul
160 acres



FIEDLER, ETHEL
Rt. 4

Champaign
240 acres



FERRIS, A. L.
Rt. 1

Ivesdale
80 acres



FIEDLER, EARL
Rt. 1

Rantoul
300 acres



FIEDLER, DONALD

Dewey
240 acres



FIEDLER, FERD
Rt. 1

Rantoul
80 acres



FIGHTMASTER, FRANC
Rt. 1

Sidney
120 acres



FINNIGAN, HUGH-Arrowhead Lodge
Rt. 1

Sidney



FILKIN, RICHARD C.
Rt. 1

Rantoul
240 acres



FINNEGAN ESTATE
Rt. 2

Homer
254 acres



FILE, MRS. CLINTON
Rt. 1-George Shaffer, Mgr.

Ludlow
160 acres



FINNIGAN, HIGH
Rt. 1

Sidney
120 acres



FINK, CHARLES
Rt. 4

Champaign
80 acres



FINSON, STELLA
Rt. 1

Urbana
120 acres



FISHER, CLYDE (MRS.)
Rt. 1

Champaign
160 acres



FISHER, CLAUDE J.
Rt. 2

Tolono
160 acres



FISHER, MRS. ANNIE
Rt. 1

Champaign
100 acres



FISHER, EVA J.
Rt. 3

Champaign
280 acres



FISHER, CLAUDE & LEE
Rt. 2

Tolono
100 acres



FISHER, GLENN E.
Rt. 1

Tolono
320 acres



FISHER, CLIFFORD
Rt.2-Stanley Petticrew, Mgr.

Champaign
160 acres



FISHER, FAY
Rt. 1

St. Joseph
53 acres



FISHER, GEORGA MAE
Rt. 1-Alvin Rueter, Mgr.

Mahomet
160 acres



FISHER, WALTER C.
Rt. 2

Tolono
200 acres



FISHER, J. R. & GLEN
Rt.2-J. R. Fisher, Opr.

Champaign
160 acres



FISHER, W. W.
Rt. 2

Champaign
160 acres



FISHER, MRS. IDA
Rt. 2

Champaign
140 acres



FISHER, WARD R.
Rt. 1

Mahomet
194 acres



FISHER, RALPH
Box 55

Savoy
207 acres



FITTON, MARY T.
Rt. 2

Rantoul
160 acres



FITTON ESTATE
Rt. 2

Rantoul
250 acres



FITZGERALD, SARA & VIOLA
Rt. 2

St. Joseph
80 acres



FITTON, W. R.
Rt. 2

Rantoul
230 acres



FITZGERALD, WILLIAM (ESTATE)
Rt. 1

Sidney
80 acres



FITZGERALD, FRANCES
Rt. 1

Broadlands
160 acres



FLAVIN, JAMES S.
Rt. 1

Ivesdale
160 acres



FITZGERALD, MISS MARY ANN
Rt. 1

Longview
80 acres



FLAVIN, JOHN
Rt. 1

Ivesdale
160 acres



FLESNER, MRS. ANNA
Rt. 2-William H. Loeschen, Mgr. 46 acres



FLESNER, JOHN M.
Rt. 1 80 acres



FLESNER, CHRIS
Rt. 2 Rantoul
160 acres




FLESNER, JACOB W.
Rt. 1 Gifford
168 acres



FLESNER, CHRIS
Rt. 2 Rantoul
160 acres



FLESNER, KATHERINE
Rt. 1 Gifford
93 acres



FLESNER, FRANK
Rt. 1 St. Joseph
120 acres



FLESNER, MARTIN W.
Rt. 2 Rantoul
120 acres



FLESNER, MISS, MAGGIE
Rt. 2

Rantoul
120 acres




FLESSNER, ANDREW
Rt. 1

St. Joseph
160 acres



FLESNER, MARIE
Rt. 1

Gifford
205 acres



FLESSNER, EKKE
Rt. 2-Marvin Flessner, Opr.

St. Joseph
160 acres



FLESNER, MAGGIE
Rt. 1

Thomasboro
80 acres



FLESSNER, EKKE
Rt. 2

St. Joseph
120 acres



FLESSNER, ANNA W.
Rt. 1

Thomasboro
80 acres



FLESSNER, FRED
Rt. 2

St. Joseph
160 acres



FLESSNER, JOHN M.
Rt. 1

St. Joseph
80 acres



FLETCHER, RAY
Rt. 2

Champaign
120 acres



FLESSNER, MARTIN J.
Rt. 2

Urbana
130 acres



FLETCHER, RAY
Rt. 1 Robert King, mgr.

Gifford
408 acres



FLETCHER, ALFRED E.
Rt. 1

Rantoul
80 acres



FLOWERS, CHARLES A. (ESTATE)
Rt. 1

Champaign
240 acres



FLETCHER, CLARA & CECYLE
Rt. 1

Pesotuc
180 acres



FLOWERS & PFIESTER
Rt. 1

Seymour
92½ acres



FLUCK, DAISY I.
Rt.

Sadorus
156 acres



FORD, DR. H. L.
Rt. 1

Sadorus
200 acres



FOOT, VETA M.

Sadorus
120 acres



FORD, MRS. MAUD
Rt. 2-Dick Phillips, Opr.

Urbana
200 acres



FOLTS, VIRGINIA
Rt. 1

Ludlow
160 acres



FORERSTERLING, F. J.
Rt. 2

Champaign
397 acres



FOGEL, J. L.
Rt. 1-Fogel Homestead

Mahomet
100 acres



FORERSTERLING, F. J.
Rt. 2

Champaign



FORSHEY, LLOYDE
Rt. 2

Champaign
240 acres



FORRESTAL, JAMES

Ivesdale
80 acres



FORRESTAL, EDWARD
Rt. 1

Ivesdale
80 acres



FORRESTAL, JAMES R.
Rt. 1

Ivesdale
160 acres



FORRESTAL, EDWARD
Rt. 1

Ivesdale
560 acres



FOSTER, MRS. EMMA
Rt. 2

Champaign
80 acres



FORRESTAL, JAMES
Rt. 1

Tolono
240 acres



FOSTER, JACK
Rt. 1

Mahomet
5 acres



FOSTER, MARSHALL
Rt. 2

Paxton
20 acres



FOWLER, LELAND
Rt. 1

Penfield
656 acres



FOSEL, MRS. BELL
Rt. 1 Floyd Deffenbaugh, mgr.

Paxton
200 acres



FOWLER, LELAND S.
Rt. 1

Penfield
395 acres



FOWLER ATHA WOOD
Rt. 3

Champaign
400 acres




FRAME, CLARENCE
Rt. 3

Champaign
156 acres



FOWLER, MRS. EDDA
Rt. 1

Penfield
400 acres



FRANCES, MRS. VIOLA
Rt. 1

St. Joseph
200 acres




FRANKS, ROYAL
Rt. 1-Fred Franks, Opr.

Philo
320 acres



FRANZEN, E. W.
Rt. 2

St. Joseph
160 acres



FRANZEN, ALBERT
Rt. 1

Gifford
80 acres



FRANZEN, HUGH
Rt. 2

Rantoul
160 acres



FRANZEN, DICK
Rt. 2

Rantoul
120 acres




FRANZEN, HUGH
Rt. 2

Rantoul
160 acres



FRANZEN, E. J.
Rt. 2

Rantoul
240 acres



FRANZEN, JOHN M.
Rt. 2

Rantoul
80 acres



FRANZEN, JOHN
Rt. 2

Rantoul
160 acres



FRAZER, LETA
Rt. 4

Champaign
160 acres



FRANZEN, JOHN H.
Rt. 2

Rantoul
120 acres



FRAZIER, EDGAR M.
Rt. 1

Fisher
80 acres



FRANZEN, MIKE H.
Rt. 2

Rantoul
120 acres



FREELAND, W. C.
Rt. 136

Rantoul



FRANZEN, OLTMAN
Rt. 2

St. Joseph
160 acres



FREEMAN, ANNA C.
Rt. 1

Ogden
160 acres



FREEMAN, GORDON
Rt. 1

Ogden
160 acres



FREEMAN, PAUL
Rt. 1

Homer



FREEMAN, GORDON A.
Rt. 2

Homer
230 acres



FREEMAN, PAUL
Rt. 2

Urbana
160 acres




FREEMAN, OSCAR
Rt. 1

Ogden
80 acres



FREEMAN, PAUL
Rt. 1

Sidney
320 acres




FREEMAN, OLLIE
Rt. 1

St. Joseph



FREEMAN, ROLAND E.
Rt.2-Elliott Homestead

St. Joseph
84 acres



FREEMAN, R. W. St. Joseph
Rt. 2-Dennis D. Freeman. Oor. 118 acres



FREESE, MRS. EMMA Ogden
Rt. 1 160 acres



FREEMAN, ROY Homer
Rt. 1 406 acres



FREESE, JOHN St. Joseph
Rt. 2 100 acres



FREEMAN, ROY Homer
Rt. 1 Tenant House



FRERICHS, HELEN Thomasboro
Rt. 1 120 acres, Tenant House



FREESE, ALBERT J. Penfield
Rt. 1 240 acres



FRERICHS, HARM H. St. Joseph
Rt. 2 40 acres



FRERICHS, HARM
Rt. 1

Thomasboro
35 acres



FRERICHS, MARGARET
Rt. 1

Ogden
80 acres



FRERICHS, HARM
Rt.

St. Joseph
127 acres



FRETTY, ABEL

Ludlow
80 acres



FRERICHS, JOHN H.
Rt. 2

St. Joseph
160 acres



FRICK, LOUISE & GEORGE
Rt. 3-W. A. Schilling, Tenant

Urbana
160 acres



FRERICHS, MARTIN
Rt. 1

Penfield
380 acres



FRICK, LOUIS C.
Rt. 1

Broadlands
80 acres



FRICK, MEDA
Rt. 1

Sidney
160 acres



FRUHLING, F
Rt. 2

St. Joseph
160 acres



FROHLING, GEORGE
Rt. 2

St. Joseph
120 acres



FRUHLING, EMMA
Rt. 1

Ogden
120 acres



FRUHLING, ANDREW
Rt. 2

St. Joseph
160 acres



FRUHLING, FRED J.
Rt. 1

Urbana
150 acres



FRUHLING, ANDREW
Rt. 2

St. Joseph
160 acres



FRUHLING, GEORGE
Rt. 2

St. Joseph
120 acres



FRUHLING, JOHN
Rt.1-Alvin Wattjes, Mgr.

Thomasboro



FRYMAN, R. C.
Rt. 2

Homer
160 acres




FRUHLING, MR. & MRS. JOHN G.
Rt. 2

Urbana
120 acres



FRYMAN, R. C.
Rt. 1

Sidney
160 acres



FRUHLING, MRS. REKA
Rt. 1

Penfield
140 acres



FULTZ, GLEN
Rt. 1

Rantoul
160 acres



FRUHLING, HERMAN J.
Rt. 1

Rantoul
160 acres



FULTZ, GLEN
Rt. 1

Rantoul
300 acres




FULTZ, GLENN & ROSE HEFFERAN Rantoul
Rt. 2-Glenwood Farms 120 acres



GADY, WM. Tolono
Rt. 2 160 acres



FUNK, MHS. N. B. Paxton
Rt. 1 - E.A.Sickler, Opr. 120 acres




GADY, WM. Tolono
Rt. 2 160 acres



FURTNEY, THELMA Fisher
Rt. 1 160 acres



GADY STOCK FARM Sadorus
Rt. 1 300 acres



GABBERT, M. R. Urbana
Rt. 3-Gernon & Gordon Boles, Opr. 320




GADY STOCK FARM Sadorus
Rt. 1 80 acres



GALLAGHER, ANNE
Rt. 1

Sadorus
80 acres



OLON FARM
Rt. 1-Ganley Bros. Mgr.

Ivesdale
320 acres



GALLAGHER, DAN
Rt. 1

Mahomet
80 acres



GARWOOD & CUNNINGHAM HOME
Rt. 3 Ernest Hall, mgr.

Urbana
131 acres



GALLAGHER, WILLIAM
Rt. 2

Monticello
160 acres



GARRETT, FLOSSIE M.
Rt. 1-F.E. McLennan, Opr.

Tolono
160 acres



GALLIVAN, LYLE
Rt. 1

Seymour
240 acres




GARRETT, DR. SHERMAN
Rt. 3

Champaign
160 acres



GARRETT, DR. S. S.

Sadorus
80 acres



GASKILL, CLYDE L.
Rt. 3

Champaign
1 acre



GARRETT, DR. S. S.
Rt. 1

Sadorus
160 acres



GASSER, E. W.
Rt.

Sidney
96 acres



GARRETT, S. S.
Rt. 4

Champaign
320 acres



GATCH, IDA (MRS.)
Rt. 1

Seymour
520 acres



GARWOOD HOME
Rt. 3

Urbana



GATCH, MRS. IDA
Rt. 1

Seymour
Tenant House



GEBBINK, FERRILL
Rt. 1

St. Joseph



GEHRT, JULIUS M.
Rt. 2

Rantoul
187 acres



GEBBINK, FERRILL
Rt. 1

St. Joseph
165 acres



GEHRT, JULIUS M.
Rt. 2

Rantoul
186 acres



GEHRT FARM
Rt. 1-Julius Gehrt, Sr.

Gifford
160 acres



GEHRT, MRS. MATILDA
Rt. 2

Rantoul
231 acres



GEHRET, FLOSSIE
Rt. 2

Homer
100 acres



GEHRT, ROBERT W.
Rt. 1

Gifford
120 acres



GEHRT, ROBERT W.
Rt.

Gifford
160 acres



GERBER, MRS. ELMA
Rt. 1

Champaign
200 acres



GEOGGLE, JOHN
Ht.

Ivesdale
160 acres



GERBERS, JERRY
Rt. 2

St. Joseph
80 acres




GOEGGLE, JOHN
Rt.

Ivesdale
80 acres



GERBER, P. F.
Rt. 1

Mahomet
160 acres



GERBER, ALMA T.
Rt. 1-Maud Cochran, Mgr.

Tolono
320 acres



GERHOLD, GEORGE S.
Rt. 1

Homer
160 acres



GERHOLT, REV. GEORGE H.
Rt. 2

Homer
80 acres



GIBLIN, JOE
Rt. 1

Champaign
160 acres



GEBNON, DR. JOHN
Rt. 4

Champaign
198 acres



GIBLIN, JOSEPH C.
Rt. 1

Champaign
240 acres



GETTEL, SARAH
Rt. 1

Fisher
80 acres



GIERTZ, ELMER
Rt. 1

Foosland
137 acres



GETTEL, SARAH
Rt. 1

Fisher
80 acres



GIFFORD, CLYDE
Rt. 2-Ernest Roelfs, Mgr.

Rantoul
100 acres



GIFFORD, CLYDE
Rt. 2

Rantoul
200 acres



GILLIAM, INA
Rt.-Mrs. Lattie Goudie & Son, Opr.

Tolono
128




GILMER, RUSSELL L.
Rt. 1

Villa Grove
156 acres



GLAZEBROOK, ANDY H.
Rt. 1

Fisher
260 acres



GILMORE, HARLEY
Rt. 1

Sadorus
267 acres



GODSELL, CATHERINE
Rt. 3

Urbana
80 acres



GILLESPIE, DAVE
Rt. 1

Ogden
120 acres



GODSELL, CATHERINE & RICHARD
Rt. 1

Philo
132 acres



GODSEY, HARRY
Rt. 1

Champaign
40 acres



GOLDENSTEIN, WILLIAM & JOHN
Rt. 1

Penfield
160 acres



GODSEY, ANNA
Rt. 1-Willard Lee, Tenana

Champaign
40 acres



GOOD, ARTHUR E.
Rt. 1-Ivan Rogers, Opr.

Paxton
160 acres



GODSEY, ANNA
Rt.1-Harry Godsey, Opr.

Champaign
160 acres



GOOD, ARTHUR E.
Rt. 1

Paxton
200 acres



GOEGGLE, JOHN
Rt.

Ivesdale
160 acres



GOOD, JOSEPH C.
Rt. 1

Rantoul
134 acres



GOOD, BALFORD G.
Rt. 1

Urbana
9 acres



GOOD, LLOYD O.
Rt. 1

Rantoul
136 acres



GOOD, IVAN S.
Rt. 1

Rantoul
160 acres



GOOD, W. E.
Rt. 1

Urbana
35 acres



GOOD, IVAN S.
Rt. 1

Dewey
120 acres



GOODE, R.L. & W.E.
Rt. 1

Mahomet
223 acres



GOOD, L. E.
Rt. 1

Rantoul
240 acres



GOODE, W.E. & R.L.
Rt. 1

Mahomet
79½ acres



GOODMAN, MRS. IDA
Rt. 1

Sadorus
80 acres




GOODMAN, WILLARD G. & NELL FLATT-A.K. Reifsteck, Opr.
Champaign
240 acres



GOODMAN, MRS. IDA
Rt. 1

Sadorus
80 acres



GOODWIN, ARLOW
Rt. 1

St. Joseph
3 acres



GOODMAN, MRS. MAE
Rt. 1

Sadorus
160 acres



GORDON, BLANCHE
Rt. 1

Penfield
260 acres



GOODMAN, MRS. ROBERT
Rt. 1

Sadorus
120 acres



GORDON, MRS. BLANCHE
Rt. 1

Penfield
160 acres



GORDON, BLANCHE
Rt. 1

Penfield
246 acres



GORDON, MRS. JOHN J.
Rt. 1

Rantoul
160 acres



GORDON, MRS. CATHERINE
Rt. 1-Bennie Holcomb, Opr.

Rantoul
320 acres



GORDON, MAURICE A.
Rt. 1

Rantoul
240 acres



GORDON, DANIEL N.

Penfield
600 acres



YOUNT, JENETTE, HELEN LANE &
LOREENE G. GORDON, M.E. GORDON

Urbana
117 acres



GORDON, HERBERT M.
Rt. 3

Urbana
100 acres




GORDON, MARY F.
Rt. 1-Frances H. Marron, Mgr.

Penfield
220 acres



GORDON, MARY
Rt. 2

Rantoul
160 acres



GORMAN, MRS. JOHN
Rt. 1

Tolono
87 acres



GORDON, ROSE
Rt. 1

Gifford
154 acres



GORMAN, DR. JERRY
Rt. 1

Sidney
200 acres



GORMAN, JAMES P.
Rt. 1

Sidney
190 acres



GORMAN, MARTIN A.
Rt. 1-Louis Kleinmeyer, Tenant

Sidney
160 acres



GORHAM, JOE
Rt. 1

Homer
160 acres



GORMAN, MRS. MARY H.
Rt. 1

Sidney
80 acres



GORMAN SISTERS
Rt. 1

Sidney
120 acres



GRAHAM, FRANCIS W.

Savoy
27 acres



GOUDIE, FLOYD E.

Sadorus
80 acres



GRAHAM, MRS. FRANK
Rt. 1

Rantoul
120 acres



GOULD, GEORGE W.
Rt. 1

Sadorus
12 acres



GRAHAM, JAMES
Rt. 1

Ludlow
144 acres



GRAHAM, ED
Rt. 1

Ludlow
120 acres



GRAHAM, JAMES P.
Rt. 1

Ludlow
144 acres



GRAHAM, JOHN J. & BERNADINE
Rt. 1

Ludlow
120 acres



GRAVES, ARTHUR & MARCELLA
Rt. 1

Sadorus
150 acres



GRAHAM, ROBERT
Rt. 1

Seymour
485 acres




GRAVES, BRUCE
Rt.1-Jess Sadorus settled 1824

Sadorus
186 acres




GRAHAM, ROBERT
Rt. 1

Seymour
485 acres



GRAVES, JAMES S.
Rt. 1

Sadorus
40 acres



GRAHAM, THOMAS E.
Rt. 1

Penfield
2 acres



GRAVES, J. R.
Rt. 1

Mahomet
160 acres




GREGG, MRS. EDITH
Rt. 2

Dewey
160 acres




GREEN, H. I.
Rt. 1

Gifford
320 acres



GREGG, S. E.
Rt. 1-Oubrey Dutton, Opr.

Rantoul
120 acres



GREEN, H. I.
Rt. 1

Gifford
320 acres



GREEN, FRANCIS
Rt. 3-Oney Hughes, Mgr.

Urbana
200 acres



GREEN, H. I.
Rt. 1

Tolono
294 acres



GREEN ESTATE
Rt. 1

Ivesdale
160 acres



GREEN, H. I.
Rt. 1-Harm Blue, Opr.

Urbana
318 acres



GREEN, H. I.
Rt. 1

Fisher
160 acres



GREEN, H. I.
Rt. 1

Urbana
160 acres



GREEN, H. L.

Fisher



GREEN, H. I.
Rt. 3 Roy Weidner, opr.

Urbana
160 acres



GREEN, H. I.

Fisher
460 acres



GREIN, MRS. EMMA
Rt. 2-Harold Gilliland, Opr.

Champaign
160 acres




GREEN, HENRY I.
Rt. 1

Fisher
476 acres



GREIN, EDNA J.
Rt. 2

Champaign
180 acres



GREIN, GEORGE C. Champaign
Rt. 2-G.P. & C.P. Cekander, Mgrs. 240 acres



GRIERSON, MARY Champaign
Rt. 4 46 acres



GRIEN, GEO. Philo
Rt. -City 161 acres



GRIFFITH, BURDETTE Dewey
Rt. 1 420 acres



GREIN, MRS. HENRY Urbana
Rt. 3 200 acres



GRIFFITH, BURDETT Dewey
Rt. 1 240 acres



GRIERSON, LYLE Urbana
Rt. 5 acres



GRIFFET, DAVID I. Dewey
Rt. 1 139 acres



GRIMES, A. M.
Rt. 1

St. Joseph
80 acres



GRISWOLD, E. W.
Rt. 2-George Griswold, Mgr.

Rantoul
160 acres



GRIMES, EMMETT, MRS.
Rt. 1-Lyndon Estes, Mgr.

Dewey
110 acres



GRISWOLD, GEORGE W.

No Farm



GRINDLEY, A. R.
Rt. 3

Champaign
240 acres



GRONEWOLD, EHME
Rt.

Ogden
210 acre



GRISSOM, I. V.
Rt. 1

Seymour
260 acres



GRONEWOLD, EHME
Rt. 1

Rantoul
180 acres



GRONWOLD, HENRY E.
Rt. 1

Ogden
80 acres



GROVE, LYLE
Rt. 1

Philo



GROSSMAN, HELEN
Rt. 1-

Foosland
350 acres



GROVE, MAUDE M.
Rt. 3

Urbana
140 acres



GROVES, KATY
Rt. 1

Philo
80 acres




GRUENWALD, WM. H.
Rt. 2

St. Joseph
160 acres



GROVE, LYLE
Rt. 1

Sidney



GRUENWALD, WM. H.
Rt. 2

St. Joseph
160 acres



GRUSSING, MRS. ENGEL
Rt. 1

Thomasboro
140 acres



GRUSSING, JOHN HEYE
Rt. 1

Thomasboro
40 acres



GRUSSING, FRED
Rt. 1

Ogden
25 acres




GUENTIN, WILLIAM T.
Rt. 1

Mahomet
7 acres



GRUSSING, JOHN D.
Rt. 1

Penfield
263 acres



GUINN, ELMER
Rt. 1

Mahomet
250 acres



GRUSSING, JOHN H.
Rt. 2

Rantoul
172 acres



GUINN, J. O.
Rt. 3

Champaign
80 acres



GUNNING ESTATE
Rt. 1

Sadorus
120 acres



GUNN, EMORY
Rt. 1

Dewey
160 acres



GUNNING ESTATE
Rt. 1

Tolono
200 acres



GUNN, GODFREY
Rt. 1

Dewey
80 acres



GUTHRIE, JAMES E.

Longview
6 acres



GUNN, GODFREY
Rt. 1

Rantoul
160 acres



HELM, GUY (ESTATE)
Rt. 1-Elza Heap, Opr.

Dewey
320 acres



GUNN, JOHN (ESTATE)

Dewey
64 acres



GUINN, JESSE
Rt. 1

Dewey



GUINN, THOMAS

160 Dewey
acres



GUINN, WILBUR
Rt. 1

Longview
160 acres

51 Years of Service to this Community

See Savoy . . . For the Best Mix

"MASTER MIX"

And for . . .

- FEED—Complete Line
- FERTILIZER
- TILE
- LUMBER
- FENCE MATERIAL
- CLEANING—GRINDING

Be sure to Stop-in or Phone TODAY

SAVOY
GRAIN & COAL COMPANY

Phone CHAMPAIGN 8700
SAVOY, ILL.



PATTON LUMBER CO.

MAHOMET, ILLINOIS

LUMBER & BUILDING SUPPLIES

CHARLES PATTON
Owner

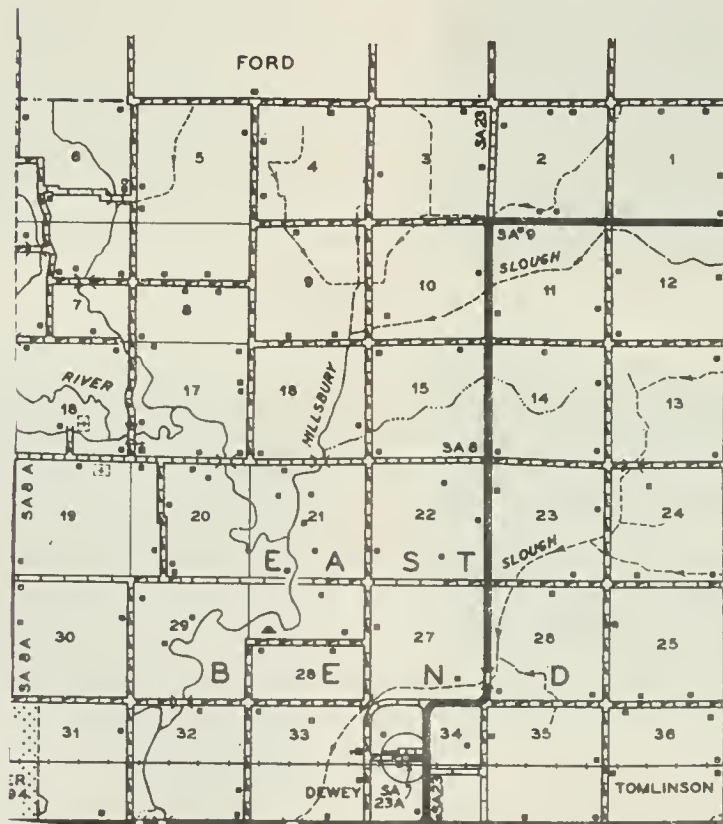
W. C. PATTON
Manager



88° 20'

88° 15'

R 8 E



PREPARED BY THE
BUREAU OF RESEARCH AND PLANNING
DIVISION OF HIGHWAYS
DEPARTMENT OF PUBLIC WORKS & BUILDINGS
IN COOPERATION WITH THE
U.S. DEPARTMENT OF COMMERCE
BUREAU OF PUBLIC ROADS



DEWEY

Dewey is the principal village of East Bend Township, which has a population of 740. It is located on US 136, an important east-west highway in this part of Illinois. Just west of the village flows the Sangamon River. East Bend Township lies in the north portion of Champaign County, and borders the neighboring county of Ford. A small part of the village of Fisher, situated mainly in Brown Township, is located in East Bend Township.

An early settler of the township was John G. Campbell, who arrived in 1857. After many years as a farmer, during which time he also served for a six-year period as township supervisor, John Campbell moved to the village of Dewey and there was appointed postmaster. His father-in-law was Stephen G. Peabody, another early land owner of East Bend Township.



PEACE LUTHERAN CHURCH - M. E. Wackler, Pastor - Thomasboro



RANTOUL METHODIST CHURCH
Leonard R. Sutton, Pastor

Rantoul



ST. PAULS EVANGELICAL & REFORMED CHURCH - 1884
Ralph W. Feller, Minister



DUNKARD BRETHREN CHURCH of South Fulton
Rev. George Kephlogle

Astoria



HABBEN, LOUIS
Rt. 1

Ogden
4¼ acres



HADDEN, WILLIAM
Rt.

Sadorus
80 acres




HABBEN, WILLIAM
Rt. 1

Ogden
160 acres



HADLER, HENRY K.

213 Dewey
acres



HADDON, MRS.
Rt. 1

Penfield
120 acres



HADLER, W. H.
Rt. 1

Dewey
120 acres



HADDEN, STELLA
Rt. 2

Tolono
40 acres



HAINES, ADA
Rt. 1-R.C. Haines, Mgr.

Seymour
80 acres



HAINES, MRS. ALMA D.
Rt. 1

Seymour
156 acres



HALBERG, AXEL
Rt. 1

Rantoul
240 acres



HAINES ESTATE
Rt. 1

Ogden
183 acres



HALL, ELIZABETH B. (ESTATE)
Rt. 1

Mahomet
80 acres



HAINES, FLORENCE
Rt. 3

Champaign
80 acres



HALL, MRS. HATTIE
Rt. 1

Sadorus
29 acres



HALBERG, AXEL
Rt. 1

Rantoul
242 acres



HALSE, TENA
Rt. 2

80 acres



HAMILL, FRED B.
Rt. 1

Pesotum
120 acres



HAMM, ETHEL
Rt.1-Charles Hamm, Opr.

Dewey
140 acres



HAMILTON, HARRY M.
Rt. 2

Rantoul
260 acres



HAMM, ORVILLE, HARRIET & BESSIE
Rt. 1 - Orville Hamm, Opr.

Ludlow
80 acres



HAMILTON, HOMER W.
Rt. 1-Carl Vermillion, Mgr.

Gifford
320 acres




HAMM, MRS. ZELDA
Rt. 1

Ludlow
280 acres




HAMM ESTATE, MINNIE
Rt. 1

Ludlow
200 acres



HAMMEL, ED
Rt. 1

Thomasboro
80 acres



HAMMEL, EGIDIUS
Rt. 1-Fred Lieb, Opr. Rantoul
160 acres



HAMMEL, GEORGE
Rt. 1 Thomasboro
160 acres



HAMMEL, FERDINAND & EGIDIUS H. Thomasboro
Rt. 1 160 acres



HAMMEL, GEORGE
Rt. 1 Thomasboro
160 acres



HAMMEL, FRANCIS & LEO
Rt. 1 Rantoul
160 acres




HAMMEL, JACOB
Rt. 3-Guy Pedigo, Mgr. Champaign
160 acres



HAMMEL, GEORGE
Rt. 1 Thomasboro
160 acres



HAMMEL, JAKE
Rt. 3-Raymond Drennan, Mgr. Champaign



HAMMEL, JACOB
Rt. 4-Vern Ragle, Tenant
Champaign



HANKS, WILLIAM SR.
Rt. 1
Urbana
130 acres



HAMMEL, JACOB
Rt. 3
Champaign
160 acres



HANKS, WILLIAM
Rt. 1
Dewey
240 acres



HAMRICK, NORMAL O.
Rt. 2
Champaign
5 acres



HANKS, ROY & SARAH
Rt. 1
St. Joseph
80 acres



HANCOCK, WILLIAM P.
Rt. 1
Villa Grove
20 acres



HANNAH, ROY W.
Rt. 1
Mahomet
81 acres



HANNAH, LYDIA
Rt. 1

Seymour
118 acres



HANNIGAN, A. J.
Rt. 1

Penfield
160 acres



HANNAN, WILSON
Rt. 3

Champaign
286 acres



HANSEN ESTATE
Rt. in City

Allerton
80 acres



HANNIGAN, A. J.
Rt. 1

Penfield
120 acres



HANSENS, ELMA
Rt. 4

Champaign
80 acres



HANNAGAN, A. J.
Rt. 1

Penfield
200 acres



HANSENS, MRS. EMMA
Rt. 2

Champaign
80 acres



HANSENS, EMMA
Rt. 4

Champaign
60 acres



HANSENS, IDA B.
Rt. 4

Champaign
100 acres



HANSON, GEORGE & JOHN
Rt. 1

Villa Grove
240 acres



HANSENS, LOUIS
Rt. 3-Kenneth Morenz, Tenant

Champaign
120 acres



HANSON, GEORGE R. & ROBERT
Rt. 1

Villa Grove
280 acres



HAPP, BARBARA O.
Pt. 1

Pesotum
80 acres



HANSENS, IDA B.
Rt. 1

120 Dewey
acres



HAPP, MRS. BARBARA
Rt. 1

Pesotum
160 acres



WILLIAM HAPP & SONS, INC.
Rt. 1

Tolono
160 acres



HARMS, JOHN
Rt. 2

St. Joseph
240 acres



HARNSBERGER, EDWARD G.
Rt. 1

Philo
100 acres



HARMS, JOHN
Rt. 2

St. Joseph
70 acres



HARMS, ALMA (ESTATE)
Rt. 2-George Roelfs, Mgr.

St. Joseph
120 acres



HARMS, MRS. MARTIN & DICK
Rt. 2

St. Joseph
240 acres



HARMS, ED
Rt. 1

Ogden
160 acres



HARMS, WILKE
Rt. 2

St. Joseph
145 acres



HARPER, CHESTER
Rt. 1

Ogden
160 acres



HARPER, OGDEN
Rt. 1

Ogden




HARPER, E. G.
Rt. 1-Harold C. Reynolds, Mgr.

Thomasboro
160 acra



HARPER, STANLEY
Rt. 1

Ogden
160 acres



HARPER, MRS. ELOISE J.
Rt. 1-Ralph F. Shields, Mgr.

Foosland
197 acres



HARRIS, R. L.
Rt. 1

Rantoul
160 acres



HARPER, GLEN
Rt. 1

Mahomet
160 acres



HARRIS, B. F. 683
Rt. 1

Seymour
286 acres



HARRIS, B. B.
Rt. 3

Champaign
260 acres



HARRIS, GEORGE & RUTH
Rt. 1

Fisher
40 acres



HARRIS, B. B.
Rt. 3-Andy W. Glazebrook, Mgr.

Champaign
160 acres



HARRIS, H. H.
Rt. 3-J. C. Moore, Mgr.

Champaign
320 acres



HARRIS, B. F. III
Rt. 1

Seymour
345 acres



HARRIS, WILLIAM MELISH
Rt. 1

Seymour
470 acres



HARRIS, EARL & MILDRED
Rt. 2

Rantoul
190 acres



HARSHBARGER, IDA (ESTATE)
Rt. 1

Ivesdale
240 acres



HART, CLARENCE E.
Rt. 1

Pesotum
110 acres



HARTRICK, DR. L. E.
Rt. 1

Seymour
183 acres



HARTLEB, MAUDE & BLANCHE GORMAN
Rt. 2-Robert Mathews, Opr.

Tolono
80 acres



HARTRICK, DR. L. E.
Rt. 1-Louis E. Hartrick, Jr., Opr.

Seymour
120



HARTMAN, ERNEST E.
Rt. 1

St. Joseph
57 acres



HARTZ, MRS. WM.
City

Philo
10 acres



HARTMAN, WILLIAM J.
Rt. 1

Pesotum
160 acres



HASSHIDER, MRS. CORA E.
Rt. 1-Alfred Gregerson, Opr.

Fosland
200 acres



HASTY, RUSSELL L.
Rt. 1

St. Joseph
305 acres



HAUSMAN, EARL F.
Rt. 1

Pesotum
200 acres



HASTY, RUSSELL
Rt. 2

Homer
120 acres




HAWK, R. S.
Rt. 1

St. Joseph
120 acres



HATCH, L. E.
Rt. Deers Rd.

Urbana
17 acra



HAWK, W. F.
Rt. 1

St. Joseph
160 acres



HAUSMAN, ANNA
Rt. 1

Pesotum
220 acres



HAWK, W. F.
Rt. 1

St. Joseph
80 acres




HAWORTH, A. D. (ESTATE)
Rt. 1

St. Joseph
80 acres



HAYS FARM
Rt. 2

St. Joseph
160 acres



HAYES, ALTA
Rt. 2

St. Joseph
340 acres



HAYWORD S.
Rt. 1

St. Joseph
275 acres



HAYES, CLOYDE
Rt. 1

Penfield
120 acres



HAZELTINE, H. E.
Rt. 1

Sidney
160 acres



HAYES, E. W.
Rt. 1

Mahomet
80 acres



HAZEN ESTATE
Rt. 1

Mahomet
200 acres



HAZEN, ANNA
Rt. 1

Philo
160 acres



HAZEN, FRED
Rt. 1-W. Dale Wilner

Mahomet
150 acres



HAZEN, ANNA B.
Rt. 3-E.O. Myler, Opr. 26 yrs.

Urbana
320 acres



HAZEN & FRANKS (Lumber)

Sidney



HAZEN, MRS. ANNA B.
Rt. 3-J. Howard Werts, Opr.

Urbana
160 acres



HEADLEE, K. D.
Rt.

Mohamet
50 acres



HAZEN ESTATE
Rt. 1

Mahomet
200 acres



HEATER, H. L.
Rt. 3

Urbana
115 acres



HEATER, H. L. & SON
Rt. 3

Urbana
80 acres



HEFERAN, MRS. CHARLIE
Rt. 1

Ludlow
160 acres



HEDGE, GERALD

Ogden
40 acres




HEFFERNAN, JAMES J.
Rt. 1

Champaign
240 acres



HEDRICK, NORVEL
Rt. 1

Penfield
240 acres



HEFFERAN, ROSE
Rt. 2

Rantoul
80 acres



HEDRICK, N. D.
Rt. 1

Penfield
160 acres



HEICHELBECH, R. A.
Rt. 1

Fosland
120 acres



HEIMBURGER, HAROLD
Rt. 4

Champaign
100 acres



HEISER, ALVIN
Rt. 1

Dewey
180 acres



HEIMBURGER, LENA

Rantoul
89 acres



HEISER, AARON E.
Rt. 3

Champaign
60 acres



HEIMBURGER, ROY
Rt. 4

Champaign
100 acres



HEISER, MRS. BERTHA E.
Rt. 1-Robert Gregerson, Opr.

Foosland
100 acres



HEISER, ALVIN,
Rt. 1-Hubert King, Opr.

Ludlow
160 acres



HEISER, J. A.
Rt. 1-Willard Heiser

Fisher
120 acres



HEISER, J. B. & SONS
Rt. 1

Fisher
180 acres



HEISER, ROBERT C.
Rt. 1

Rantoul
130 acres



HEISER, LESLIE W.
Rt. 1

Fisher
120 acres



HEISER, SILAS
Rt. 1

Foosland
80 acres



HEISER, MARY
Rt. 1-Emery Hieser, Opr.

Foosland
110 acres



HEISER, SAM
Rt. 1

Fisher
125 acres



HEISER, RAYMOND W.
Rt. 1

Dewey
300 acres



HELEN, HERMAN
Rt. 1

Gifford
100 acres



HEMRICH, ROY
Rt. 1

Rantoul
170.4 acres



HENRY, EDWARD A.
Rt. 1

Longview
9 acres



HENDERSON, ALMA
Rt. 2

Homer
109 acres



HENRY, OTTO M.
Rt. 1

Villa Grove
160 acra



HENDRICKS, GRACE
Rt. 1

Penfield
143 acres



HEPPE BROS.
Rt. 1

Homer
320 acres



HENRY, CLARENCE M.
Rt. 1

Pesotum
44 acres




HEPPE, GEORGE E.
Rt. 2-James Sallee, Opr.

Homer
140 acres



HEPPE, GEORGE E.
Rt. 1

Homer
160 acres



HERBERT, H. H.
Rt. 2

Tolono
90 acres



HEPPE, GEORGE E.
Rt. 1

Broadlands
80 acres



HERBERT, H. H.
Rt. 2

Tolono
90 acres



HEPPE, GEORGE
Rt. 1

Homer
160 acres



HERBERTS, KATHERINE
Rt. 1

Gifford
340 acres



HEPPE, JOHN

Homer
300 acres



HERMAN, HATTIE
Rt. 2

Urbana
76 acres



HERRENKNECHT, KARL
Rt. 1

Sidney
75 acra



HERRIOTT, E. C.
Rt. 1

Sidney
80 acra



HERRIOTT, BERT & DOLLIE
Rt. 1

Dewey
98 acres



HERRIOTT, MRS. EDNA
Rt. 3

Champaign
215 acres



HERRIOTT, BERT & DOLLIE
Rt. 1

Dewey
82 acres



HERRIOTT, ELMER C.
Rt. 1

Sidney
48 acres



HERRIOTT, BERT & DOLLIE
Rt. 1

Paxton
240 acres



HERRIOTT, FRANK C.
Rt.1-Green Top Farm

Seymour
200 acres



HERRIOTT, FRANK
Rt. 1

Seymour
Tenant House



HERSHBARGER, D. R.
Rt. 4

Champaign
120 acres



HERRIOTT, HAROLD C.
Rt. 3-Robert Herriott, Mgr.

Champaign
160 acres




HERSHBARGER, ELIZABETH
Rt. 4

Champaign
59½ acres



HERRIOTT, HAROLD C.
Rt. 3

Champaign
1 acre



HERSHBARGER, GRACE
Rt. 4-Charles Hershbarger, Mgr.

Champaign
85 acres




HERSCHBARGER, CHARLES
Rt. 3

Urbana
80 acres



HERSCHBARGER, N. B.
Rt. 4

Champaign
109 acres



HERSHBARGER, ROY R.
Rt. 4

Champaign
93 acres



HESTERBERG, R. A.
Rt. 1

Gifford
80 acres



HERSHBARGER, V. M.
Rt. 4

Champaign
80 acres



METRO, FRANK
Rt. 1

Ogden
40 acres



HESELSCHWERDT, ED W.
Rt. 3

Urbana
157 acres



HETTINGER, JOSEPH P.
Rt. 1

Pesotum
160 acres



HESTERBERG, ARTHUR
Rt. 1

Gifford
110 acres



HETTINGER, MIKE, SR.
Rt. 1

Pesotum
80 acres



HEWERDINE, EARL & GLENN
Rt. 1

Dewey
80 acres



HICKMAN, ELMA D.
Rt. 1

Tolono
320 acres



HEWERDINE, RAY
Rt. 1

Ludlow
240 acres



HIDDESON, FRED
Rt. 2

Rantoul
260 acres



HINCKLE, BERT SR.
Rt. 4

Champaign
180 acres



HIDDESEN, FRED
Rt. 2

Rantoul
160 acres



HICKMAN, ELMA DICK
Rt. 1

Tolono
133 acres



HIDDESEN, FRITZ
Rt. 1

St. Joseph
80 acre




HIESER, MARY
Rt. 1-Vernon Hieser, Opr.

Foosland
110 acres



HILLS, ALBERT
Rt. 2

Rankin
200 acres



HIESER, MARY
Rt.1-Clarence L. Birkey, Mgr.

Paxton
160 acres



HILL, AL

Mayview
1 acre



HILDERBRAND, CHARLES
Rt. 4

Champaign
165 acres



HILL, JOHN B.
Rt. 2

Urbana
2 acres



HILDERBRANT, JOHN C.
Rt. 1

Homer
160 acres



HILL, JOHN W.
Rt 2

St. Joseph
80 acres



HINNERS, IVAN F.
Rt. 1

Philo
80 acres



HENRICHS, ARNO
Rt. 2

St. Joseph
60 acres




HINNERS, MRS. MINNIE
Rt. 1

Philo
120 acres



HINRICHS, EIBE
Rt. 1

Urbana
80 acres



HINNERS, WALTER H.
Rt. 1

Mahomet
67 acres



HINRICHS, EA A.
Rt.2-Ernest Hinrichs, Opr.

Urbana
100 acres



HINRICHS, ALBERT J.
Rt. 1

Mahomet
40 acres



HINRICHS, E. A.
Rt. 2

Urbana
160 acres



HINRICHS, ELBE H.
Rt. 2

St. Joseph
240 acres



HINRICHS, JOHN
Rt. 1

Gifford
160 acres



HINRICHS, HENRY
Rt. 1

Thomasboro
180 acres



HINRICHS, K. W.
Rt. 1

Urbana
160 acres



HINRICHS, HEYE
Rt. 2

St. Joseph
200 acres



HINRICHS, MARTIN
Rt. 2-Hinrichs Homestead

Urbana
148 acres



HINRICHS, HEYE
Rt. 2

St. Joseph
200 acres



HINTON BROTHERS
Rt. 1

Mahomet
160 acres



HINTON BROS.
Rt. 1-Duane Hannah, Mgr. Foosland
160 acres



HINTON, ORVAL Fisher
314 acres



HINTON, MR. & MRS. C. W.
Rt.1-Wilbur Hinton, Mgr. Foosland
157 acres



HINTON, R. W. Fisher
Rt. 1 80 acres



HINTON, CLARA Fisher
Rt. 1 160 acres



HINTON, STANLEY Foosland
Rt. 1 240 acres



HINTON, MABLE Fisher
Rt. 1 226 acres



HINTON, VIRGIL H. Foosland
Rt. 1 140 acres



HINTON, VERNE L.
Rt. 1 Fisher
160 acres



HIKSON, EMMA M.
Rt. 1 Sadorus
240 acres



HISER, MRS. BEULAH
Rt. 1 Ogden
120 acres



HIKSON, G. C.
Rt. 1 Sadorus
80 acres



HISSONG, EFFIE
Rt. 2 Urbana
110 acres



HIKSON, MABEL
Rt. 1 Sadorus
20 acres



HISSONG, OSCAR R.
Rt. 2 Urbana
160 acres



HODAM, MRS. SADIE B.
Rt. 1 Ludlow
160 acres



HODGSON, J. W.
Rt. 1

Homer
385 acres



HOLTEP ESTATE
Rt. 2

Rantoul
95 acres



HOFFMAN, FRED
Rt. 1

Fisher



HOPKINS, GEORGE (back) &
WHITE, OSCAR (front)

Urbana
2 1/4 acres



HOLL, HULDAH
Rt. 1

Pesotum
194 acres



HORGAN, THOMAS
Rt.

Ivesdale
80 acres



HOLSTE, MRS. WILLIAM
Rt. 1

Ivesdale
80 acres



HORNER, SHELBY & LOIS
Rt. 1

Ludlow
80 acres



HORSCH, HENRY
Rt. 1

Foosland
138 acres



HORTON, JOHN
Rt. 1

Tuscola
120 acres



HORSCH, MRS. RUTH
Rt. 1

Foosland
160 acres



HOSTETTLER, MRS.
Rt. 1-Robert Maddock, Mgr.

St. Joseph
100 acres



HORTON, JOHN
Rt. 1

Tuscola
250 acres



HOUSE, ALICE
Rt. 4 DeLana Fiscus, mgr.

Champaign
240 acres




HORTON, JOHN
Rt. 1

Pesotum
100 acres



HOUSER, E. T.
Rt. 1

Pesotum
140 acres




HOUSTON, ROBERT D.
Rt. 1

Rantoul



HOWELL SISTERS
Rt. 1

Champaign
400 acres



HOVLEN, MRS. CLAAS
Rt. 1

Penfield
240 acres



HOWSER, RUSSEL
Rt. 2-Earl Rauth, Mgr.

Urbana
120 acres



HOVIS, WILLIS
Rt. 1

Sidney
4 1/2 acres



HOY, FRED
Rt. 3

Urbana
40 acres



HOWARD, HARTWELL C.
Box 52-J.L. & W.J. Smith, Opr.

Savoy
212 acres



HOYE ESTATE
Rt. 3

Urbana
380 acres



HOYT, JULIA E.
Rt. 2

Urbana
20 acres



HUDSON, CECIL B.
Rt. 2-Ray M. Hudson, Tenant

Urbana
160 acrae



HUBBARD, MARGRET
Rt. 1-Russell Gilliland, Mgr.

Champaign
220 acres



HUDSON, CECIL
Rt. 3

Urbana
160 acres



HUBBARD, O. S.
Rt. 1

Philo
240 acres



HUDSON, CECIL
Rt. 3

Urbana
260 acres



HUBBARD, S.L.J.
Rt. 1

Sadorns
110 acres



HUDSON, F. M.
Rt. 2

Urbana
98 acres



HUDSON, JESS C.
Rt. 1

Sidney
40 acres




HUGUET, PAUL D.
Rt. 1 - Francis M. Huguet, Opr.

Ludlow
240 acres



HUDSON, LINDLEY O.
Rt. 2

Urbana
240 acres



HULMES, ORPHA
Rt. 1

Sidney
175 acres



HUGHES, ONEY
Rt. 3

Urbana
1 acre



HULS, ANTKEN
Rt. 2-P.H. Huls, Opr.

St. Joseph
240 acres



HUGHEY, A. M.
Rt. 1

Dewey
120 acres



HULS, ERNEST J.
Rt. 1

Gifford
120 acres



HULS, GEARHART
Rt. 1

Urbana
100 acres



HULS, HERMAN
Rt. 2

St. Joseph
80 acres



HULS, GERHARD & JOHN G.
Rt. 1

Urbana
127 acres



HULS, HARM
Rt. 2

St. Joseph
176 acres



HULS, GERHARD & DICK
Rt.2-Arnold Hinrichs, Opr.

Urbana
87 acres



HULS, JASPER J.
Rt. 2

Rantoul
160 acres



HULS, GRACE
Pt. 1-Joseph Huls, Jr. Opr.

St. Joseph
120 acres



HULS, JOHN
Rt. 2

Rantoul
80 acres



HULS, JOHN
Rt. 2

Rantoul
200 acres



HULS, JOHN L.
Rt. 2

St. Joseph
200 acres



HULS, JASPER
Rt. 2

Rantoul



HULS, JASPER M.
Rt. 2

St. Joseph
200 acres



HULS, JOHN G.
Rt. 1

Rantoul
80 acres



HULS, JOHN L.
Rt. 2

St. Joseph
100 acres



HULS, JASPER & MARTIN E.
Rt. 2

St. Joseph
120 acres



HULS, JOHN L.
Rt. 2 - Wm. Bushing, Opr.

St. Joseph
80 acres



HULS, MARTIN
Rt. 1

Urbana
90 acres



HUMMEL, CHARLES A.
Rt. 1

Dewey
164 acres



HULS, P. G.
Rt. 2

St. Joseph
180 acres



HUMPHREY, WM. CHARLES
Rt. 1

Dewey
168 acres



HULVEY, WILMER A.
Box 53

Savoy
101 acres



HUNT ESTATE
Ft. 1-John Summers, Opr.

Foosland



HUMMEL, A. C.
Rt. 1

Dewey
80 acres



HUNT ESTATE
Rt. 1

Foosland
520 acres



HUNT, JASPER W.
Rt. 1

St. Joseph
40 acres



HUNTER, MRS. EVANGELINE G.
Rt.2-Walter Wilson, Jr. Opr.

Champaign
180 acres



HUNT, JASPER W.
Rt. 1

St. Joseph
80 acres



HUNTER, MRS. EVANGELINE
Rt.1-Earl Riggins, Opr.

Champaign
151 acres



HUNT, O. M.
Rt. 2-Hunt Homestead

St. Joseph
120 acres



HUNTER, MRS. R. O.
Rt. 1

Sidney
400 acres



HUNTER, EVERT (Mrs.)
Rt. 1

Pesotum
80 acres



HUNZICKER, WILLIAM H.
Rt. 4

Champaign
80 acres



HURLIMAN, CHARLES E.
Rt. 1

Urbana
7 acres



HUSS, KEOPPEL MYRTLE
Rt. 1

St. Joseph
180 acres



HURST, CARL
Rt. 3

Champaign
120 acres



HUSS, J. W.
Rt. 1

St. Joseph
130 acres



HURST, CARL A.
Rt. 2

Champaign
240 acres



HUSS, MRS. RUTH
Rt. 1

Sidney
160 acres



HUSS, MAUD
Rt. 1

Sidney
160 acres



HYDE, KATE
Rt. 1

Rantoul
160 acres



1000'



1000'

SCALE
FOR VERTICAL PROJECTION
1" = 1000'



PREPARED BY THE
BUREAU OF RESEARCH AND PLANNING
DIVISION OF HIGHWAYS
DEPARTMENT OF PUBLIC WORKS & BUILDINGS
IN COOPERATION WITH THE
U.S. DEPARTMENT OF COMMERCE
BUREAU OF PUBLIC ROADS

HARWOOD TOWNSHIP

A checkerboard of thriving farms, Harwood Township lies in the north portion of Champaign County. It has a population of 568. In this township may be seen a good example of the type of scientific farming long ago introduced by soil experts and agriculturists at the University of Illinois. Crop yields here are abundant and of the highest quality.

In passing over Harwood Township, pilots of the nearby Chanute Air Force Base at Rantoul glimpse a fully developed area of wheat, corn and soybean fields, dotted here and there with well-kept farm homes and out-buildings. The township is bounded on the north by Ford County. A few miles west of it is US 45, a main north-south highway in Illinois.



OAK GROVE COMMUNITY CHURCH (Interdenominational) Dewey
Earnest Moore, Pastor



METHODIST CHURCH - Carley Chapel (1) D. K. Sailor, Pastor
Old Carley School (Rt.) Urbana



MOTEL THOMASBORO Thomasboro



RAMERT CHEVROLET SALES & SERVICE Ogden




CHAMPAIGN COUNTY NURSING HOME



HORTON & REEDER GRAIN CO. Ivesdale
Sloan Station



FELMLEY DICKERSON COMPANY Urbana



KLUGMAN SAM & EDNA-The Wings Rantoul



PIONEER HI-BRED CORN CO. Champaign



RUE, PETER & ESTHER RUE'S TRAILER COURT Rantoul
317 N. Scott



THE C.S. JOHNSON CO. P.O. Box 71 Champaign



LONG LUMBER CO. Champaign
1300 S. Neil St.



ADAIR MILK FARM Champaign
1305 S. Neil St.



WALTON, H. T. & SON LUMBER CO. Mayview



STALEY GRAIN & SUPPLY CO. Champaign
P. J. Coav. Manager



MAIER, MIKE & JAKE THOMASBORO
WHITE HOUSE TAVERN 12 acres



WALTON, H. T. & SON GRAIN ELEVATOR Mayview



ALLOY ENGINEERING & CASTING CO. Champaign



LUDLOW TRAILER COURT

Ludlow



GRIFFET, D. I.
Moving & Storage

Champaign
5 acres



STALEY LUMBER CO.
Box 502

Champaign



PAULINE ELEVATOR
Cecil L. Reichard, Operator

St. Joseph



SMITH SEED CO.

Tolono



WALTON, H. T. & SON
Grain Elevator

Mayview



RIEGEL IMPLEMENT CO.
R. W. Riegel, Prop.

Tolono




FORSYTH BROS., INC.
"Meats With Your Approval!"

PHONE 86K2 HOMER, ILL.



ILLINOIS AGRICULTURAL EXPERIMENT STATION
Veterinary Research



Parts of the University



Parts of the University



Parts of the University



Parts of the University



Parts of the University



Parts of the University



Parts of the University



IDEUS, FRED
Rt. 1

Gifford
160 acres



IHNEN, ONTKE G.
Rt. 1

Thomasboro
120 acres



IDEUS, ULFERT
Rt. 1

St. Joseph
140 acres




IHNEN, WILKE
Rt. 2

St. Joseph
120 acres



IDEUS, V. I.
Rt. 2

St. Joseph
40 acres



IHNEN, TJARK
Rt. 2

Rantoul
320 acres



IHNEN, ANTON
Rt. 2

Rantoul
120 acres



INGLEMAN, AL
Rt. 1

Rantoul
400 acres



INGLEMAN, GEORGIA M. Paxton
Rt. 1-David C. Ingelman, Opr. 272 acres



INNES, CHARLEY Tolono
Rt. 1 140 acres



INGLEMAN, RENA Rantoul
Rt. 1 160 acres



IRLE, JOSEPH H. Champaign
Rt. 4 80 acres



INGRAM, J. H. Homer
Rt. 2 119 acres



ISAAC, JOHN W. Mahomet
Rt. 1 5 acres



INGRAM, J. H. Homer
Rt. 2 119 acres



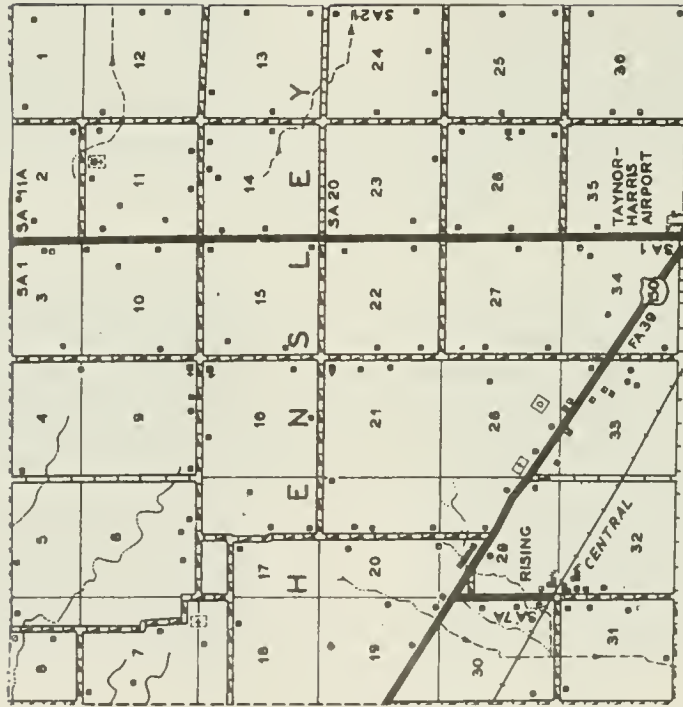
IVENS, A. R. Sidney
Rt. 1 194 acres

HENSLEY TOWNSHIP

Hensley Township is located in the area northwest of Champaign-Urbana and has a population of 495. As with other townships in the vicinity, it is an entirely agricultural region, having a soil as rich, black and productive as any in Champaign County. One of the earliest settlers of the township was Samuel Hyde, a native of Vermont. He came here in 1850 with his wife and ten children, and in time was a leading farmer of the neighborhood.

Another New Englander who early settled here was George W. Johnston, whose birthplace was New Hampshire. He arrived in 1859 and eventually became the owner of 320 acres of land, most of which was under cultivation. Still another pioneer of the township was Frank H. Lange, who first came in 1860 and who afterwards was the proprietor of 500 acres.

PREPARED BY THE
BUREAU OF RESEARCH AND PLANNING
 DIVISION OF HIGHWAYS
 DEPARTMENT OF PUBLIC WORKS & BUILDINGS
 IN COOPERATION WITH THE
 US DEPARTMENT OF COMMERCE
 BUREAU OF PUBLIC ROADS





CONDIT HALL (Polling Place) Dewey Twp.



LAKE OF THE WOODS Mahomet



CUNNINGHAM CHILDRENS HOME Urbana




LAKE OF THE WOODS Mahomet



106th CAVALRY ILLINOIS NATIONAL GUARD



THE OUTLOOK
Champaign County Tuberculosis Sanitorium Urbana



KIWANIS CLUB Mahomet



URBANA GOLF & COUNTRY CLUB Urbana



FOSSLAND METHODIST CHURCH

Rev. Ralph Dean



ST. LAWRENCE CHURCH - Rev. George M. Herbach - Penfield



BLOCK
Near Sidney
Phone SIDNEY 2251



BONGARDT
Near Philo
Phone PHILO 92



Home Phone CHAMPAIGN 6-5224

WESLEY AND RISING

**GRAIN — SEEDS
FEEDS AND FERTILIZER
GRINDING**



BROADLANDS

Phone BROADLANDS 74



LONGVIEW

Phone BROADLANDS 49F3



JACKSON, MRS. FAY
Rt. 1-Dean Evans, Opr.

Paxton
120 acres



JACOBS, GRACE H.
Rt. 1-Wilbur F. Jacobs, Opr.

St. Joseph
169 acres



JACKSON, LUCILLE
Rt. 1

Penfield
195 acres



JACOBS, THOMAS H.
Rt. 2

Champaign
25 acres



JACOBS, G. W.
Rt. 2

Champaign
160 acres



JAMES, HUGH
Rt. 1

Rantoul
130 acres



JACOBS, G. W.
Rt. 2-Jacobs Homestead 75 years

Champaign
155 acres



JAMES, JOHN
Rt. 2

Urban
236 acre




JAMES, MARION
Rt. 2-Arthur James, Opr.

Urbana
136 acres



JAQUES, ELMER F.
Rt. 1

Fisher
240 acres



JAMES, MOSES
Rt. 1

Mahomet
240 acres



JARBOE, DELMAR
Rt. 1

Sadorus
120 acres



JAMES, WILLARD
Rt. 1

Mahomet
120 acree



JARBOE, JOSEPH W.
Rt. 1

Penfield
80 acres



JANSSEN, AREND
Rt. 1

Urbana
40 acres




JARRETT, ELMER
Rt. 1

Homer
80 acres



JARRETT, O. J. Foosland
Rt. 1-Bruce W. Summers, Ovr. 280 acres



JEAKINS, MRS. CLARA Rantoul
Rt. 1 40 acres



JASINSKI, MRS. BEATRICE Ludlow
Rt. 1-Lee Shaffer, Mgr. 130 acres



JENNINGS, K. D. Urbana
Rt. 2 17 acres



JAYNE, JENNIE Foosland
Rt. 1 80 acres



JERVIS, L. O. Thomasboro
Rt. 1 Ramon Freese, mgr. 238 acres



JAYNE, JENNIE M. Foosland
Rt. 1 80 acres



JOHNSON, ALICE Champaign
Rt. 3 160 acres



JOHNSON, ARTHUR T.
Rt. 1

Paxton
46 acres



JOHNSON, DICK
Rt. 2

Rantoul
200 acres



JOHNSON, C. W.
Rt. 2

Urbana
240 acres



JOHNSON, ED
Rt. 1

Thomasboro
84 acres



JOHNSON, CLARENCE
Rt. 1

Ludlow
80 acres



JOHNSON, ESTELLA
Rt.2-Chester Barcus, Opr.

Urbana
80 acres



JOHNSON, CLARENCE
Rt. 1

Ludlow
120 acres



JOHNSON, ED G.
Rt. 1


Thomasboro
84 acres




JOHNSON, FRANK & MRS. R. WILLARD Ludlow
Rt. 1 - L.F.Hylbert, Opr. 160 acres



JOHNSON, GEORGE W. (ESTATE) Ivesdale
Rt. 1 73 acres



JOHNSON, GEORGE W. Penfield
Rt. 1 80 acres



JOHNSON, HAROLD & QUINCY St. Joseph
Rt. 2 160 acres



JOHNSON, GEORGE W. & DICK G. Rantoul
Rt. 2 160 acres



JOHNSON, HERMAN Rantoul
Rt. 2 110 acres



JOHNSON, GEO. M. & JOHN M. Rantoul
Rt. 1 160 acres



JOHNSON, HARRY C. Paxton
Rt. 1 80 acres



JOHNSON, JOHN I.
Rt. 1

Penfield
120 acres



JOHNSON, JOHN
Rt. 2

St. Joseph
240 acres



JOHNSON, JOHN D.
Rt. 1

Urbana
10 acres



JOHNSON, LYMAN M.
Box 21

Fithian



JOHNSON, J. M.
Rt. 2

Rantoul
170 acres



JOHNSON, LEO & RUBY
Rt. 2-Cy Plotner, Opr.

St. Joseph
160 acres



JOHNSON, JOHN
Rt. 2

Rantoul
120 acres



JOHNSON, LOUIS G.
Rt. 2

St. Joseph
180 acres



JOHNSON, MARY
Rt. 1

Penfield



JOHNSON, MRS. MATILDA
Rt. 1 Arthur H. Mayer, opr.

Thomasboro
113 acres



JOHNSON, MARY
Rt. 2-Ernest Johnson, Mgr.

Rantoul
200 acres



JOHNSON, NORA E.
Rt.

Ogden
70 acres



JOHNSON, MRS. MAUD I.
Rt. 3-Wm. McFall, Opr.

Urbana
160 acres



JOHNSON, RAY O.
Rt. 2

Urbana
4 acres



JOHNSON, M. H.
Rt. 2

St. Joseph
95 acres



JOHNSON, RALPH
Rt. 1

Rantoul
257 acres



JOHNSON, RALPH
Rt. 2

Rantoul
160 acres



JOHNSON, THEODORE
Rt. 1-Bernhard Johnson, Mgr.

Urbana
80 acres



JOHNSON, MRS. SUSIE
Rt. 1

Fisher
160 acres



JOHNSON, W. B.
Rt. 2

Urbana
240 acres



JOHNSTON, SEELY
Rt. 4

Champaign
207 acres



JOHNSON, W. S.
Rt. 1

Urbana
10 acres



JOHNSON, SEELEY
Rt. 4

Champaign
320 acres



JOHNSON, WILEY B.
Rt. 2

Urbana
240 acres



JONES ESTATE
Rt. 1-Pickney Hennigh, Opr.

Fisher
90 acres



JONES, BENNIE

Osman
240 acres



JONE'S ESTATE
Rt. 1-C. R. Birkey

Dewey
512 acres



JONES, MRS. BERTHA M.
Rt. 1

Longview
200 acres



JONES, MISS BERTHA
Rt. 1

Philo
240 acres



JONES, CHARLES
Rt. 1

Rantoul
200 acres



JONES, MISS BERTHA
Rt. 1

Philo
240 acres




JONES, C. C.
Rt. 1 - Arnold B. Wilson, Opr.

Paxton
160 acres



JONAS, EDWARD C.
Rt. 1

Mahomet
1 acre



JONES, RICHARD
Rt. 1

Dewey
74 acres



JONES, FRANK
Rt. 1

St. Joseph
120 acres



JONES, RICHARD
Rt. 1-E. C. Epler, Opr.

Dewey
236 acres



JONES, H. V.
Rt. 2

Urbana
5 acres



JONES, SHELBY
Rt. 1

Ivesdale
224 acres



JONES, OPAL
Rt. 1

Sidney



JORDAN 127 42
Rt. 1

Homer
80 acres



JORDAN, F. W.
Rt. 1

Champaign
160 acres



JUTKINS, FRANCIS R.
Rt. 2

Champaign
140 acres



JORDAN, J. M.
Rt. Built 1878-one of orig. homes

Savoy
6 acres



JUTKINS, FRANCIS R.
Grandfather Emig purch. 1888

Champaign
163 acres




JORDAN, T. N. (ESTATE)
Rt. 1

Champaign
160 acres



JOYCE, W. M.
Rt. 2

lolono
160 acres



ROY AND LENA DOUGLAS

Route 3

100 Acres

URBANA • U OF I TRAIL

REGISTERED HORN HEREFORDS

Kenneth P. Douglas

Operator

"VISITORS WELCOME"

Phone URBANA 7-5746



OGDEN HIGH SCHOOL



WILSON SCHOOL



FOOSLAND GRADE SCHOOL

Foosland



HARWOOD CENTER SCHOOL

District #195



SOUTH PRAIRIE SCHOOL



BLACKBERRY SCHOOL DISTRICT #122

Urbana



DEWEY SCHOOL District #88

Dewey



PLEASANT VALLEY SCHOOL



PUBLIC SCHOOL (Closed) St. Joseph



LESTER SCHOOL (Closed)



BONDVILLE SCHOOL Bondville
Mrs. Wagner, Principal



MOUNTS SCHOOL Dist. #86 Rantoul



MAHOMET HIGH SCHOOL



LITTLE STAR (School closed) Rantoul



UNIT DISTRICT #1 (400) Mr. Wagner, Supt.



WALNUT GROVE SCHOOL #8 Compromise Twp.



GRAY SCHOOL District #133 Rantoul Twp.




OLD PLEASANT RIDGE SCHOOL Rantoul



HOMER COMMUNITY CONSOLIDATED SCHOOL Homer
Dist. #208 J.C. Busenhart, Supt.



OLD MAPLE GROVE SCHOOL Paxton



LUDLOW CONSOLIDATED SCHOOL Ludlow



OLD MAPLERIDGE SCHOOL Dist. #141 Rantoul



MARTIN SCHOOL
(Inc. with town school-Kurr Township)



STANDARD SCHOOL Rt. 2, Champaign




FREDERICK ST. GRADE SCHOOL Rantoul
Clifford Sharpe, Principal



RANTOUL TWP. HIGH SCHOOL Rantoul
Lynn Gibbs, Principal



FLATVILLE SCHOOL DISTRICT #183



RANTOUL JR. HIGH SCHOOL Rantoul
Gerald Obrecht, Prin. J. W. Eater, Supt.



HENSLEY SCHOOL



THOMASBORO GRADE SCHOOL Thomasboro



OLD NORTH VIEW SCHOOL Dist. 130 Thomasboro



ST. JOSEPH'S COMMUNITY HIGH SCHOOL



BEVERLIN SCHOOL District #174



LONGVIEW ELEMENTARY SCHOOL Longview
Michael Kass, Principal



GIFFORD CONSOLIDATED GRADE SCHOOL Gifford



ROYAL CONSOLIDATED GRADE SCHOOL Royal



LONGVIEW TOWNSHIP HIGH SCHOOL Longview
T. E. Richardson, Principal



STANDARD SCHOOL, Science Point, Dist. 115
Rt. 2 St. Joseph



LOCUST GROVE SCHOOL Dist. #122 Summer Twp.



ST. LAWRENCE CATHOLIC GRADE SCHOOL
Penfield



OLD ALLEN SCHOOL

Urbana



HUNT SCHOOL District #173

Summer Twp.



Site of New STANTON CENTER
CONSOLIDATED GRADE SCHOOL

St. Joseph
Rt. 2




BLUE MOUND SCHOOL Dist. #178

Urbana



PENFIELD GRADE SCHOOL

Penfield



MAHOMET GRADE SCHOOL

Mahomet



SILVER CONSOLIDATED GRADE SCHOOL Urbana
Rt. 3 - Completed 1949 District #116



LOCKE SCHOOL

Philo



KAISER ESTATE
Rt. 1

Mohamet
160 acres



KAMRADT, RUDOLPH
Rt. 1

Pesotou
180 acres



KALLMAN, CHARLES & MAUDE
Rt. 2-Elmer Eiskamp, Opr.

Rantoul
202 acres



KAMRADT, F. A.
Rt. 2

Tolono
220 acres



KAMERER, MARTIN
Rt. 1-Archie Carnahan, Mgr.

Mohamet
80 acres



KANE, MRS. MABLE & MRS. MARY GORDON
& MRS. FRANCIS EARL-Rt. 1-320 acres Rantoul



KAMMIN, ELMER & GLENN B. McELROY
Rt. 1 80 acres 80 acres Sidney



KANE, TOM
Rt. 2

Rantoul
200 acres



KARR, LESLIE J.
Rt. 1

Seymour
80 acres



KAUFFMANN, MRS. EDITH
Rt. 4-Keith Turner, Tenant

Champaign
167 acres



KARR, P. E. SR.
Rt. 1

Seymour
40 acres



KAUFMAN, J. B.
Rt. 1

Mohamet
120 acres



KARR, WALTER R.
Rt. 1

Gifford
249 acres



KAUFMAN, JACOB B.
Rt. 3

Champaign
80 acres



KASKIE, LOUIS

Sadorus
178 acres



KAUFMAN, JACOB B.
Rt. 3

Champaign
94 acres



KAUFMAN, MRS. HATTIE Champaign
Rt.1-John C. Weckel, Opr.26 yr. 128 acres



KEENE, DON K. Mahomet
Rt. 1 80 acres



KEAL, HERSCHEL Rantoul
Rt. 2



KELLER, CHARLIE Seymour
Rt.1-N. L. Mullins, Opr. 120 acres



KEAL, J. H. Rantoul
Rt. 1 160 acres



KELLER, HOMER H. Seymour
Rt. 1 220 acres



KEAL, WILLIAM Thomasboro
Rt. 1 80 acres



KEELER, J. F. Philo
Rt.1-Pure Bred Angus Cattle 320 acres



KELLER, MRS. MARY
Rt. 1

Champaign
117 acres



KESLER, FRANK
Rt. 1

Dewey
83 acres



KELLER, NELLIE
Rt. 1

Paxton
180 acres



KESLER, KEITH & EVELYN
Rt. 1

Urbana
80 acres



KELLEY, CHAS.
Rt. 2

Tolono
280 acres



KELLY, MARTIN
Rt. 1

Dewey
200 acree



KELLY, GLEN D.
Rt. 1

Sadorus
200 acres



KELSEY, PAUL E.
Rt. 1

Pesotum
180 acres



KELSO, FRANK
Rt. 1

Gifford
120 acres



KERR, GEORGE
Rt. 2

Urbana
120 acres



KEMP, MRS. EVALYN
Rt. 1 William Decker, mgr.

Gifford
240 acres



KERR, GEORGE
Rt. 2

Urbana
90 acres



UNKNOWN
Rt. 1-Rosa Kemp, Mgr.

Mahomet
80 acres



KERR, TOM
Rt. 1

Urbana
55 acres



KENT, PAUL
Rt. 1

Fisher
197 acres



KESLER, FRANK
Rt. 1

Dewey
120 acres



KESLER, FRANK
Rt. 3

Champaign
80 acres



KIENIE, ANNIE
Rt. 1

Ogden
100 acres



KESLER, FRANK
Rt. 3

Champaign
80 acres



KIENIETZ, FRED J.
Rt. 1

Thomasboro
35 acres



KESLER, FRANK
Rt. 4

Champaign
120 acres



KIENIETZ, KATE
Rt. 1

Thomasboro
80 acres



KESLER, ROY
Rt. 4

Champaign
160 acres



KIERZE, BETTY SUE LYNCH
Rt. 1

Homer
110 acres



KILHOFFER, WILLIAM
Rt. 1

Ludlow
240 acres



KIMBLE, HARRY
Rt. 1

Mahomet
60 acres



KILIAN, CLARENCE

Homer
129 acres



KIMMEL, MRS. ALICE N.
Rt. 1-R.J. Schlorff, Opr.

Champaign
120 acres



KILIAN, HENRY
Rt. 1

Broadlands
120 acres




KING, DONALD

Valley City
325 acres




KILLBURY ESTATE
Rt. 4

Champaign
130 acres



KING, RACHEL G.
Rt. 4

Champaign
320 acres



KIRBY, CLINTON L. Urbana
Rt. 2-Richard W. Kirby, Opr. 200 acres



KIRK, AUSTIN W. Ludlow
Rt. 1 85 acres



KIRBY, GROVER C. Sidney
Rt. 1 10 acres



KIRK, WILLARD & ALICE MARKIANO Ludlow
Rt. 1-Kirk Homestead 229 acres



KIRBY, W. E. Urbana
Rt. 2 61 acres



KIRWAN, J. W. (HEIRS) Ivesdale
Rt. 1 320 acres



KIRBY, W. P. St. Joseph
Rt. 1 160 acres



KIRWAN, MATT Ivesdale
200 acres




KLEIN, MRS. MARGARET
Rt. 1

Seymour
180 acres



KLEIN, PAUL V.
Rt. 1

Seymour
160 acres



KLEIN, PAUL
Rt. 1

Ivesdale
80 acres



KLEIN, PAUL V.
Rt. 1-Almond L. Roberts, Res.

Seymour
80 acres



KLEIN, PAUL
Rt. 1

Ivesdale
160 acres



KLEISS, MR. & MRS. CLARENCE
Rt. 2

Tolono
39 acres



KLIEN, PAUL V.
Rt. 1-Henery Sweet, Tenant

Seymour
80 acres



KLEISS, JOE V.
Rt. 1

Pesotum
160 acres



KLEISS, MIKE N.
Rt. 1

Pesotum



KNIGHT, ALFRED 133 41
Rt. 1

Homer



KLEISS, NICHOLAS M.
Rt. 1

Pesotum
160 acres



KNIGHT, ALFRED
Rt. 1

Homer
320 acres



KLOCKENBRINK, WILLIAM L.
The Doss Estate

Tolono
160 acres



KNOBLOCH, MRS. ANNA
Rt. 1

Villa Grove
160 acres



KNERR, HENRY
Rt. 1

Foosland
320 acres



KNOEL, D. S.
Rt. 1-Lonie M. Jones

Rantoul
320 acres



KNOTT, ROSCOE
Rt. 2

Urbana
80 acres



KNOX, FLORENCE B.
Rt. 3

Champaign
100 acres



KNOX, ALVIN
Rt. 1

Dewey
512 acres



KOBEL, FRANK
1605 N. Neil

5 acres



KNOX, FLORENCE B.
Rt.1-Bell Homestead, J.H.Knox

Seymour
120 acres



KOCH, GEORGE L.
Rt. 3-O. W. Koch, Mgr.

Champaign
164 acres



KNOX, FLORENCE B.
Rt. 3

Champaign
120 acres




KOCH, MRS. SISIE
Rt. 1

St. Joseph
65 acres



KOCH, O. W.
Rt. 3

Champaign
156 acres



KOKENSPARGER, S. E.
Rt. 1-U. C. Kokensparger, Mgr.

Mahomet
160 acres



KOCH, O. W.
Rt. 3

Champaign
156 acres



KOLAR, GEORGE F.
Rt. 2

Homer
12½ acres



KOCK, A. E.
Rt. 2

Urbana
80 acres



KOLAR, G. F.
Rt. 4

Champaign
Private Home



KOEBERLEIN, A. L.
Rt. 1

Pesotum
200 acres



KONKEL, ED
Rt. 1

Ludlow
120 acres



KOPMANN, GRACE
Rt. 2

St. Joseph
205 acres



KOSS, HENRY W.
Rt. 1

Pesotum
80 acres



KOPMANN, JOHN
Rt. 1

Gifford
120 acres



KOSS, HENRY W.

Pesotum
120 acres



KOPMANN, WILBERT
Rt. 1

Gifford
160 acres



KOSS, MARY J.
Rt. 1

Tolono
80 acres



KOSS, MRS. EDITH
Rt. 1

Pesotum
160 acres



KRAFT, FRED E.
Rt. 1

Sidney



KRAMMER, MARTIN
Rt. 1

Mahomet
80 acres



KRONER, JOHN
Rt. 1-Ray Rippey, Mgr.

Mahomet
80 acra



KRAUS, EMIL
Rt. 1

Pesotum
80 acres



KRONER, JOHN
Rt. 1-Fred Groves, Mgr.

Mahomet
160 acres



KRONER, DR. FRED
Rt. 1-Dan Turner, Mgr.

Mahomet



KRONER, MRS. LIZZIE
Rt. 1

Mahomet
160 acres



KRONER, F. L.
Rt. 1

Mohamet
99½ acres



KRONNER, A. J.
Rt. 1

Mahomet
160 acres




KRUKWITT, GRACE
Rt. 2

Homer
190 acres



KRUMN, KARL
Rt. 2

Tolono
120 acres



KRUKWITT, LOUIS DEAN
Rt. 1

Homer
160 acres



KRUMM, LILIE L.

Sadorus
230 acres



KRUKWITT, RUDY W.
Rt. 1

Homer
80 acres



KRUMM, LILLIAN

Sadorus
80 acres



KRUMM, JOHN & MARIE
Rt. 3

Urbana
120 acres



KRUMM, OSCAR
Rt. 1

Champaign
120 acres



KUDER, FRANK C.
Rt. 1

St. Joseph
190 acres



KUHLMAN, HERMAN
Rt. 1

St. Joseph
2.00 acres



KUHLMAN, DICK
Rt. 3

Urbana
24 acres



KUHNE, ROBERT
Rt. 1

Armstrong
160 acres



KUHLMAN, DICK
Rt. 2

Urbana
100 acres



KUHNS, L. E.
Rt. 1

Mahomet
71 acres



KUHLMAN, HERMAN
Rt. 1

Urbana
90 acres



KUNTZ, RUSSEL
Rt. 4

Champaign
160 acres



KUMLER, ROY
Rt. 1-Ora Bernett, Opr.

Dewey
186 acres



KURZWEG, HAROLD
Rt. 3

Champaign
40 acres



KURTZ, MR. & MRS. FRED
Rt. 1

Foosland
156 acres



"At Your Service"

JAMES F. PARKER

**GRAIN WAREHOUSING
MARKETING • TESTING
License B-152**

Phone 8

Mahomet, Ill.



LUDLOW

CO-OPERATIVE ELEVATOR CO.

GRAIN, COAL, LUMBER
BUILDING MATERIALS, FENCE
FEED, SEED
CUSTOM FEED GRINDING
AND SEED CLEANING

BULK PHOSPHATE PLANT
AND FERTILIZERS

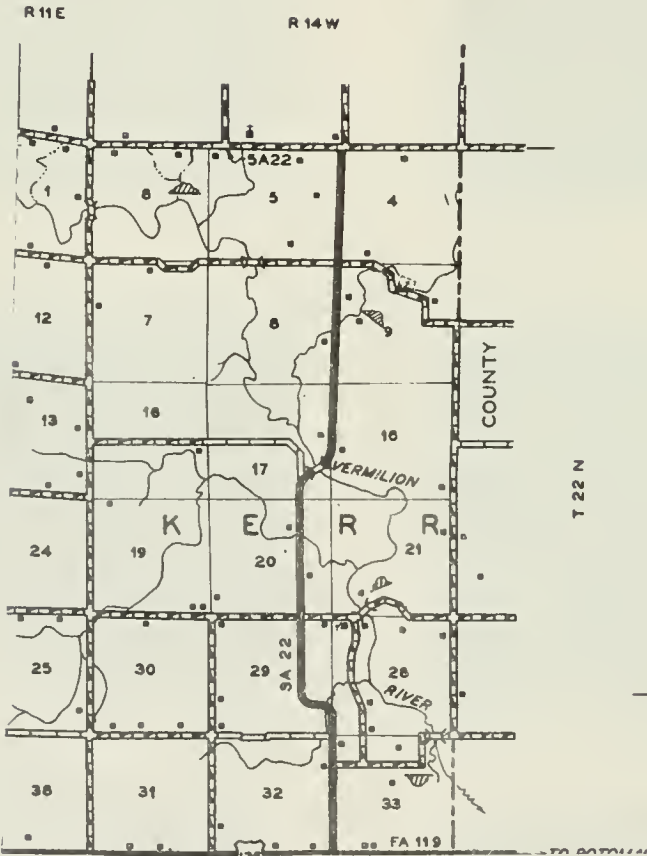
ELEVATORS AT LUDLOW and RANTOUL, ILL.

Phone 2 — Ludlow, Ill.

Phone 67 — Rantoul, Ill.

PREPARED BY THE
 BUREAU OF RESEARCH AND PLANNING
 DIVISION OF HIGHWAYS
 DEPARTMENT OF PUBLIC WORKS & BUILDINGS
 IN COOPERATION WITH THE
 US DEPARTMENT OF COMMERCE
 BUREAU OF PUBLIC ROADS

86°00'



T 22 N

46°20'



KERR TOWNSHIP

At the northeast corner of Champaign County lies Kerr Township, with a population of 263. It is bounded on the north by Ford County and on the east by Vermilion County. Through part of the township flows Middle Fork River. Devoted entirely to agriculture, Kerr Township is typical of many such townships in the great Wheat Belt of the Midwest.

It was in 1845 that Lewis Kuder, an early settler of the township, arrived, and, after acquiring a few sections of land, established himself as a farmer and stock-raiser. In later years he became owner of 900 acres, which made him one of the largest land-owners of the region. At this period, too, he served for several terms as supervisor of Kerr Township.



IMMANUEL LUTHERAN CHURCH - Rev. H. H. Diers - Flatville



IMMANUEL LUTHERAN CHURCH - Rev. H. E. Diers - Flatville



LUDLOW

Principal village of Ludlow Township is Ludlow, which contains a population of 475. The village is in the northern portion of Champaign County, and is on US 45, a main Illinois north-south highway. Not many miles away is the town of Rantoul, where the Chanute Air Force Base is located. When the township form of government was adopted in Champaign County in 1859, Ludlow Township was at first called Pera Township.

One who early settled in the township was Joseph M. Harnit. He came in 1864, and, after many years as a farmer, moved into the village of Ludlow, where he took up the practice of law. He served as supervisor of Ludlow Township for a period of fifteen years, and at other times held the offices of assessor, collector and school trustee. Another early settler was William L. Braden, who came in 1866 and who engaged in the grain business. He also served as school treasurer of the township.



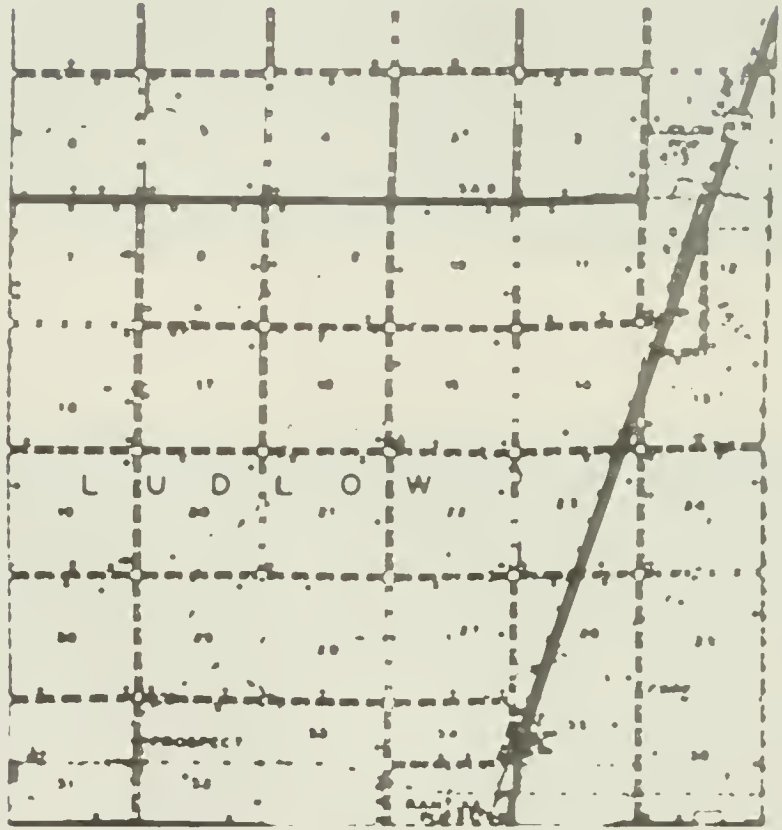
000

1
1
1
1
1

PLAN SCALE PROJECTION

SCALE

1
1
1
1
1



PREPARED BY THE
BUREAU OF RESEARCH AND PLANNING
DIVISION OF HIGHWAYS
DEPARTMENT OF PUBLIC WORKS & BUILDINGS
IN COOPERATION WITH THE
US DEPARTMENT OF COMMERCE
BUREAU OF PUBLIC ROADS



BONDVILLE METHODIST CHURCH

Bondville

Nathaniel H. Gwinn, Pastor



CHURCH OF CHRIST - Rev. Kendrick Palmer

Ludlow



LAFENHAGEN, ANNA B.
Mrs. Vareta Plotner, Opr.

Sidney
80 acres



LAKEY, W. D.
Rt. 1

Urbana
120 acres



LAFENHAGEN, MR. & MRS. CHAS. L.
Rt. 1

Philo
120 acres



LAMB, C. A.
Rt. 1

Philo
300 acres



LaFOLLETTE-MOOT, BERNELLE L.
Rt. 1-Ed. Eichelberger, Mgr.

Rantoul
160 acres



LAMMLE, HENRY
Rt. 1

Fisher
80 acres



LAKEY, HERSCHEL
Rt. 1

Urbana
110 acres



LAMB, MRS. IDA
Rt. 1 Cecil Kirby, mgr.

Penfield
360 acres



LANG, ALBERT (ESTATE)
Rt. 4

Champaign
200 acres



LANGE, J.
Rt. 4

Champaign
120 acres



LANG, HAROLD A.
Rt. 4

Champaign
80 acres



LANGE, PAUL G.
Rt. 1

Ludlow
164 acres



LANGE, E.
Rt. 4

Champaign



LANGE, RAYMOND A.
Rt. 1

Fisher
160 acres



LANGE, GILBERT
Rt. 4

Champaign
80 acres



LANGFORD, R. E.
Rt. 3-Paul E. Dunlap, Mgr.

Champaign
194 acres



LANGLEY, ALICE
Rt. 1

Champaign
160 acres




LAROE, DAN
Rt. 1

Ivesdale
120 acres



LANDLEY, ALICE
Rt. 2

Tolono
160 acres



LAROE, DAN
Rt. 1

Ivesdale
46 acres



LANNON, PATRICK H.
Rt. 1

Sidney
80 acres



LARRABEE, KATE
Rt. 4 Marion Hoffmann, mgr.

Champaign
230 acres



LAPE, ELMER
Rt. 1

Fisher
120 acres



LAVERICK, IRA
Rt. 1

Broadlands
240 acres



LAWHEAD, ALBERT
Rt. 2

Champaign
40 acres



LAWRENCE, GERTRUDE
Rt. 1

Foosland
160 acres



LAWHEAD, BERT
Rt. 2

Champaign
40 acres



LAWRENCE, GERTRUDE
Box 18-J. Oscar Thomas, Mgr.

Foosland
323 acres



LAWRENCE, GERTRUDE
Rt. 1-Martin E. Gardner, Mgr.

Foosland
280 acres



LAWRENCE, GERTRUDE
Rt. 1

Foosland
120 acres



LAWRENCE, GERTRUDE
Rt. 1-Tracy Shields, Mgr.

Foosland
290 acres



LAWRENCE, GERTRUDE
Rt. 1

Foosland
120 acres



LAYMAN, KENNETH CHESTER
Rt. 1

Dewey
160 acres



LEACH, MRS. OTIS
Rt. 3

Champaign
40 acres




LEACH, FRED
Rt. 1

Mahomet
315 acres



LEATHERS, DR. T. H.
Rt. 1

Champaign



LEACH, LAVERNE
Rt. 1

Sidney
202 acres



LEACH, W. M.
Rt. 2-Cecil Block, Opr.

Champaign
80 acres



LEAVITT, MRS. MOLLIE
Rt. 1

Ogden
120 acres



KESSLER, MORRIS

Champaign
3 acres



LECHER, JOSEPH
Rt. 2

Tolono
160 acres



LEES, HARRY H. & LENA MAE
Rt. 3-Lees Poultry Farm 1933

Champaign
7 acres



LEDDERBOGE, L.
Rt.

Rantoul



LEE, HENRY M.
Rt. 2

Homer
186 acres



LEE, ALBERT
Rt. 1

Pesotum
60 acres



LEE, WILLIAM H. (ESTATE)
Rt. 1

Sadorus
160 acres



LEE, ALBERT
Rt. 1

Pesotum
200 acres



LEEKAMP, ERNEST J.
Rt. 1

Longview
80 acres



LEHMAN, MRS. E. J.
Rt. 2

Homer
240 acres



LEIGNER, ORVILLE
Rt. 1

Gifford
80 acres



LEHMAN, MRS. ORAL F. B.
Rt. 3-Cha xles Hughes, Opr.

Urbana
166 acres



LEIGH, EDWARD C.
Rt. 1

St. Joseph
79 acres



LEHMAN, MRS. ORAL F.B.
Rt.3-Jim Walden, Opr. 8 yrs.

Urbana
170 acres



LEIGH, ROLLO F.
Rt. 1

Rantoul
160 acres



LEHNER, THOMAS
Rt. 3

Champaign
240 acres




LEISCHNER, VERNELLE
Rt. 4

Champaign
80 acres



LEISCHNER, WILLIAM
Rt. 1

Fisher
235 acres



LEUDKE, MRS. MAUDE
Rt. 1

Broadlands
160 acres



LEONARD ESTATE
Rt. 1-Vern Rodgers, Opr.

Ludlow
160 acres



LEWIS, ERVIN
Rt. 2.

Champaign
160 acres



LEONARD, DWIGHT
Rt. 4

Champaign
160 acres



LEWIS, MRS. RACHEL
Rt. 1

Urbana
175 acres



LEONARD, ELIZABETH
Rt. 1

Thomasboro
160 acres



LEWIS, MRS. W.
Rt. 3

Champaign
240 acres



LIESTMAN, A. L.
Rt. 1.

Mahomet
270 acres



LIETZ, FLOYD
Rt. 1

Pesotum
120 acres



LIESTMAN, IRVIN
Rt. 1

Mahomet
80 acres



WOLF, LEWIS (ESTATE)
Rt. 1-John D. Light, Mgr.

Champaign
160 acres



LIESTMAN, IRVIN
Rt. 1

Mahomet
270 acres



LIMP, MINNIE
Rt. 1

Broadlands
80 acres



LIETZ, EARL R.
Rt. 1

Sadorus
100 acres



LIMP, MRS. MINNIE
Rt. 1

Sidney
80 acres



LINCOLN, LYLE
Rt. 1

Urbana



LINDSEY, MRS. T. E.
Rt. 3

Urbana
140 acres



LINDSEY, HAROLD
Rt. 3

Champaign
160 acres



LINDSEY, WILLIAM E.
Rt. 3

Champaign
5 acres



LINDSEY, R. C.
Rt. 2

Tolono
200 acres



LINTHICUM, HARRY J.
Rt. 1

Gifford
120 acres



LINDSEY, MRS. T. E.
Rt. 3

Urbana
180 acres



LIPSWORD, ARNO
Rt. 1

Whitehealth




LITTLE, ART
Rt. 2

Rantoul
80 acres



LITTLE, MILO S.
Rt. 2

Tolono
127 acres



LITTLE, ARTHUR
Rt. 2

Rantoul
300 acres



LITTLE, MILO
Rt. 1

Tolono
160 acres



LITTLE, ELIZABETH
Rt. 1

Rantoul
240 acres



LITTLE, ROSS
Rt. 1

Rantoul
123 acres



LITTLE, IRVING
Rt. 1

Rantoul
160 acres



LITTLE, ROY EMERSON
Rt. 1

Rantoul
200 acres




LITWILLER, MR. & MRS. WM.
Rt. 1

Ludlow
165 acres



LOEB, CHARLES F.
Rt. 1-Edgar Frederick, Opr.

Urbana
158 acres



LIVINGSTON, MRS. GEORGE
Rt. 2-Wyne Homestead

Rantoul
80 acres



LOEFFNER, ALBERT
Rt. 1

Ogden
121 acres



LIVINGSTON, W. T.
Rt. 1

Mahomet
177 acres



LOESCHEN, FRED H.
Rt. 1

Ogden
97 acres



LOCKE, CLAUDE A.
Rt. 1

Champaign
40 acres



LOESCHEN, FRED M.
Rt. 2

131 acres



LOESCHEN, GRACE
Rt. 2-Henry F. Loesch, Opr. 80 acres



LOFTUS, JOHN M.
Rt. 1 Ivesdale 100 acres



LOESCHEN, MRS. TENA
Rt. 1 Thomasboro 80 acres



LOGAN, CATHERINE M.
Rt. 1 Sidney 108 acres



LOFTUS, CHARLES
Rt. 1 Ivesdale 80 acres



LOGAN, RUTH
Rt. 1 Sidney 160 acres



LOFTUS, EDDIE
Rt. 1 Ivesdale 205 acres



LONGLEY, ALICE
Rt. 1 Paxton 170 acres



LOSCHEN, ALBERT
Rt. 1

Thomasboro
80 acres



LOSCHEN, WILLIAM H.
Rt.

Penfield
160 acres



LOSCHEN, ALBERT
Rt. 1

Thomasboro
160 acres



LOURASH, PERCY D.
Rt. 1-Homestead purch. Ill. RR.

Seymour
80 acres



LOSCHEN, B. G.
Rt. 1 - Hiye Bluhm, Opr.

Ludlow
160 acres




LOVE, CLIFFORD S.
Rt. 1

Philo



LOSCHEN, MAGGIE
Rt. 1

Penfield
262 acres



LOVE, H. F.
Rt. 1

Sidney
240 acres



LOVE, HOWARD F.
Rt. 1

Sidney
240 acres



LOWRY, JAMES
Rt. 1

Villa Grove
160 acres



LOVELESS, MARIAN
Rt. 1

Mahomet
156 acres




LOWRY, JOHN T.
Rt. 2-Elmer Combest, Mgr.

Rantoul
240 acres



LOVES, KATHERINE (ESTATE)
Rt.-Glenn Parnell, Opr.

Champaign
77 acres



LUBBEN, FRED H.
Rt. 1

Ludlow
165 acres



LOWMAN, CLARA B.
Rt. 1

Champaign
40 acres



LUBBEN, GEORGE
Rt. 2

St. Joseph
40 acres



LUBBEN, GEORGE
Rt. 1

Thomasboro
80 acres



LUDWIG, CARL
Rt. 1

Ogden
118 acres



LUBBEN, HEYE
Rt. 1

Thomasboro
80 acres



LEUDKE, MRS. ROBERT
Rt. 1

Longview
240 acres



LUDKE, ROBERT
Rt. 1

Broadlands
160 acres



LUEDKE, MRS. ROBERT
Rt. 1

Broadlands
80 acres



LUDWIG, C.
Rt. 2-Harm Ludwig, Mgr.

St. Joseph
140 acres



LUSADER, STANLEY S. SR.
Rt. 1

Ogden
200 acres



LUTH, VERNON C.
Rt. 1

Broadlands
160 acres



LUTHER SISTERS
Rt. 2

Champaign
160 acres



LUTH, VERNON C.
Rt. 1

Broadlands
160 acres



LUTHER, IDA
Rt. 1

Tolono
120 acres



LUTHER, CAROLINE
Rt. 1

Tolono
160 acres



LUX, HENRY J.
Rt. 1

Pesotum
40 acres



LUTHER, CARL F.
Rt. 2W. 40 acres owned Mrs. W. Glawe

Champaign
60



LUTYIES, FRED A.
Rt. 2-Elmer Holleman, Mgr.

Champaign
320 acres



LUTZ, AUGUST
Rt. 1-Harvey Rexroad, Mgr. 120 acres Dewey



LUTZ, AUGUST
Rt. 1 80 Dewey
acrea



LYNCH, MAURICE
Rt. 2 40 Homer
acres



LYMAN, WILLIAM
Rt. 2 160 acres Champaign



LYMAN, WILLIAM
Rt. 2 120 acres Champaign



LYMAN, ANNA (HARGEN ESTATE)
Rt. 1-Loren Prior, Opr. 204 acres Sidney



MITCHELL CONCRETE PRODUCTS
INCORPORATED

MAHOMET, ILLINOIS

Manufacturers of Quality Concrete

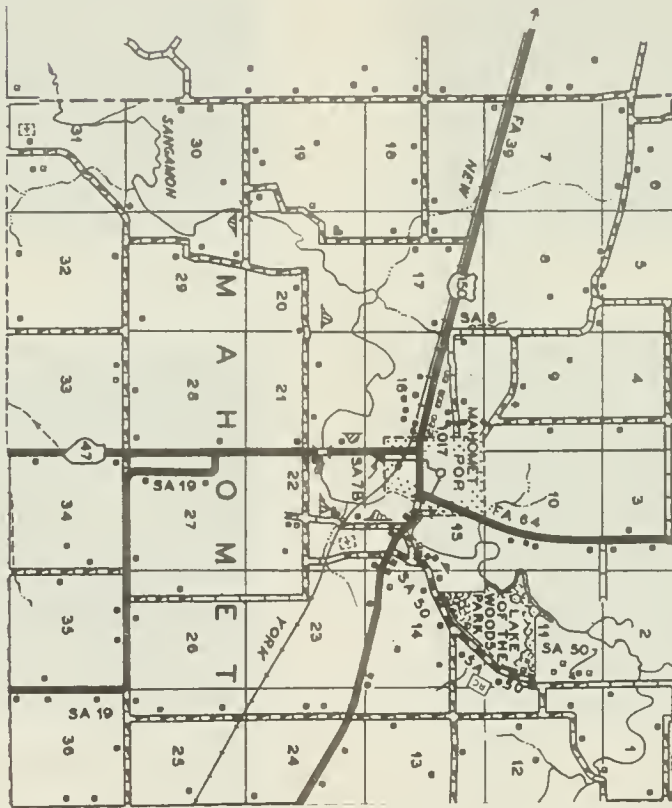
DUNBRIK — BUILDING BLOCK — CHIMNEY BLOCK



40°10'

T20N

TO FARMER CITY



PREPARED BY THE
BUREAU OF RESEARCH AND PLANNING
DIVISION OF HIGHWAYS
DEPARTMENT OF PUBLIC WORKS & BUILDINGS
IN COOPERATION WITH THE
US DEPARTMENT OF COMMERCE
BUREAU OF PUBLIC ROADS



MAHOMET

On the legended Sangamon River, in the western portion of Champaign County, lies the village of Mahomet, one of the oldest villages in the county. Today, it has a population of 1,017. Running through it is US 150, a main east-west highway of the Prairie State. The village is the principal community of Mahomet Township, which has a population of 1,614.

An early resident of the town was Fielding L. Scott, who came in 1836 and who afterwards became an eminent Champaign County judge. At a later period, one of his sons, Thomas J. Scott, was elected sheriff of Champaign County. His other son was killed in the Civil War. Another early arrival was Samuel H. Lyons, who settled here in 1849. He subsequently became owner of a farm comprising 260 acres. He also held numerous public offices in the township.



MABIS, HARVEY C.
Rt. 1

Tolono
120 acres



MADIGAN, DENNIS H.
HEDRICK, RAY

Penfield
80 acres



MABRY, LOYAL G.
Rt. 2

Rankin
50 acres



MADIGAN, D. M.
Rt. 1

Penfield
113 acres



MADDEN, BLANCHE
Rt. 1

Champaign
160 acres



MADIGAN, PAUL
Rt. 1

Longview
240 acres




MADSEN, MRS. BLANCHE
Mont Zindars, Opr.

Champaign
133 acres



MADIGAN, PAUL J.
Rt. 1

Villa Grove
200 acres



MADDOCK, EARL C.
Rt. 2

St. Joseph
297 acres



MAIER, JOSEPH, SR.
Rt. 1

Thomasboro
125 acres



MAGRINI, BILL
Rt. 1

Penfield
200 acres



MALEY, DR. C. F.
Rt. 1

Sadorus
120 acres



MAGRINI, BILL
Rt. 1

Penfield
407 acres



MALLOW, ADA
Rt. 1

Urbana
28 acres



MAIER, JOHN
Rt. 1

Thomasboro
140 acres



MALLOY, THOMAS H.
Rt. 1

Rantoul
160 acres



MALLOY ESTATE (THOMAS)
Rt. 2

Rantoul
160 acres



MARKLEY, J. A.
Rt. 2 Robert Mulligan, opr.

Champaign
190 acres



MALLOY, THOMAS
Rt. 1

Thomasboro



MARRIOTT ESTATE
Rt. 2

Urbana
150 acres



MANION, AGNES & EDWARD
Rt. 1

Seymour
160 acres



MARRIOTT, SUSIE B.
Rt. 1-F. M. Marriott, Mgr.

Urbana
120 acres



MANSFIELD, IVA
Rt. 2

Urbana
22 acres



MARSH, HOWARD
Rt. 2

St. Joseph
106 acres



MARSH, J. A.
Rt. 1

Mahomet
80 acres



MARTIN, E. W.
Rt. 1

St. Joseph
167 acres



MARSH, L. E.
Rt. 2

St. Joseph
160 acres



MARTIN, JOHN H.
Rt. 1

Gifford
160 acres



MARSH, L. E.
Rt. 2

St. Joseph
80 acres



MARTIN FARM
Rt. 1-L. W. Chumbley, Opr.

Ludlow
160 acres



MARTIN, EDWIN
Rt. 2

Urbana
20 acres



MARTIN TRAILER RANCH
Rt. 2

Rantoul
200 acra



MARTIN, RAY, (MR. & MRS.)
Rt. 1
Ogden
220 acres



MASSOCK, W. P.
Rt. 1-Lawrence Hadler
Rantoul
160 acres




MARTINI, MRS. O.
Rt. 1
Longview
120 acres



MAST, FRED
Rt. 3
Urbana
120 acres



MARTY, CLAUDE
Rt. 2
Rantoul
114 acres



MATTHEWS, C. W.
Rt. 2
Homer
120 acres



MASON, BILL (MRS.)
Rt. 2
Tolono
160 acres



MATHEWS, MR. & MRS. W. J.
Rt. 2-New home built '53
Tolono
189 acres



MATTIS, GEORGE
Rt. 3

Champaign
520 acres



MATTIS, GEORGE
Rt. 3

Champaign
520 acres



MATTIS FARM
Rt. 1

Mohamet
120 acres



MATTIS, GEORGE
Rt. 2

St. Joseph
230 acres



MATTIS ESTATE
Rt. 4

Champaign
156 acres



MATTIS, GEO.
Rt. 2

Homer
160 acres



MATTIS, GEORGE
Rt. 1

Urbana
160 acres



MATTIS ESTATE
1802 W. Church St.

Champaign



MATTIS, ROSS R (Heirs of)
Rt.S. Neil St. Rd. Champaign
230 acres



MAXWELL, E. B. Broadlands
Rt. 1 160 acres



MAULDING, RAYMOND Ludlow
Rt. 1 81 acres



MAXWELL, EARL Tolono
Rt. 2 80 acres




MAURER, CHARLES B. Champaign
Rt. 1 193 acres



MAXWELL, ESTHER & GRACE Champaign
Rt. 2 130 acres



MAUSHURY Rantoul
Pt. 160 acres




MAXWELL, E. B. Broadlands
Rt. 1 120 acres



MAXWELL, EDWARD
Rt. 1

Broadlands
160 acres



MAXWELL, JOHN
Rt. 2

Champaign



MAXWELL, FERN
Rt. 1

Ogden
180 acres



MAXWELL, JOHN P.
Rt. 2

Champaign
354 acres




MAXWELL, GEORGE I.
Rt. 2

Champaign
340 acres



MAXWELL, R. C.
Rt. 1

Mahomet
160 acres



MAXWELL, GEORGE I.
Rt. 2

Champaign



MAYER, HENRY E.
Rt. 1

Sadorus
77 acres



MAYER, PETE
Rt. 1

Pesotum
195 acres




McARTHUR, HELEN G.
Rt. 1

Sidney
200 acres



MAYER, WENDELL J.
Rt. 1

Pesotum
105 acres



McARTHUR, MRS. J. H.
Rt. 1

Sidney
97 acres



MAYES, GEORGE W.
Rt. 1

Champaign
163 acres



McCABE, JOHN J.
Rt. 2

Rantoul
80 acres



McARTHUR FARM
Rt. 1

Sidney
160 acres



McCABE, VINCE
Rt. 1-Jack J. McCabe, Mgr.

Ludlow
200 acres



McCABE, WILLIAM F.
Rt. 1

Rantoul
155 acres



MCCARTHY, L. B.
Rt. 1

Rantoul
170 acres



MCCANN, WILLIAM
Rt. 1-Hubert Hickman. Mgr.

Seymour
200 acres



MCCARTY, VIOLET O.
Rt. 1

Seymour
80 acres



MCCAMPELL, A. J.

240 Fisher
acres



MCCLAIN, WILLIAM E.
Rt. 1

Dewey
30 acres



MCCARTER, P. F.
Rt. 1-Elwood Miller, Opr.

Rantoul
160 acres



MCCLINTOCK, PEARL
Rt. 2

Urbana
80 acres



McCLURE, CHARLES F.
Rt. 1

St. Joseph
8 acres



McCORD, LILLIAN
Rt. 1

Mahomet
200 acres



McCOMB, GEORGE
Rt. 1

St. Joseph
160 acres



McCORMICK, CECILE
Rt. 1

Urbana



McCOMB, MRS. LUCY K.
Opr. by McMullen Family for 80 yr.

Seymour
380



McCORMICK, ESTELL
Rt. 1

Dewey
420 acres



McCOPPIN, EVERETT

Ivesdale
120 acres



McCORMICK, FRED
Rt. 2

Urbana
80 acres



McCORMICK, MARY
Rt. 2

Urbana
30 acres



McCURDY, MRS. LAURA
Rt. 1

Dewey
160 acres



McCOY, GEORGE
Rt. 1

Philo
80 acres



McDONALD, IDA
Rt. 3-

Champaign
162 acres



McCOY, THOMAS J.
Rt. 1

Urbana
284 acres



McELROY, MRS. BELLE
Rt. 1

Sidney
151 acres



McCULLOUGH, MRS. JOHN
Rt. 3

Urbana
160 acres



McELROY, JAMES
Rt.-Robert Wakefield, Opr.

Homer
100 acres



McELROY, RALPH J.
Rt. 2-Ernest Wienke, Opr.

Homer
8 7/8 acres



McGUIRE, CELIA
Rt.

Sadorus
80 acres



McEVELLY, MRS. INA
Rt. 1

Pesotum
60 acres



McGUIRE, CONNOR
Rt.

Sadorus
80 acres



McFARLAND ESTATE
Rt. 1

Gifford
160 acres



McGUIRE, ORVILLE
Rt. 2

Rankin
160 acres



McGATH, WILLIAM
Rt. 2

Champaign
160 acres



McGUIRE, WILLIAM F.
Rt. 1

Ivesdale
200 acres



TRACY, THOMAS
Rt. 1-John J. McHale, Mgr.

Ivesdale
80 acree



McINTOSA, CHAS. L.
Rt. 1

Homer
245 acres



McHARRY, MRS. EDITH K.
Rt. 1

Rantoul
140 acres



McKEEVER, EDNA
Rt. 2

Paxton
160 acres



McHENRY, H. E.
Rt. 3

Urbana
160 acres



McKENNY & MORRISSEY
Rt. 4

Champaign
240 acres



McINNES, ETHEL O.
Rt. 2

Urbana
158 acres



McKENNEY, W. E.
Rt. 1

Fisher
100 acres



McKENRY, MARION
Rt. 1

St. Joseph
100 acres



McKINLEY FOUNDATION
Rt. 3 Frank Miller, mgr.

Urbana
160 acres



McKENZIE, JESSIE
Rt. 1

Rantoul
229 acres



McKINLEY, FRANK
Rt. 1

Mahomet
25 acres



McKEON, MRS. MARY
Rt. 1

Ivesdale
160 acres



McKINNEY, LILA
Rt. 3

Champaign
185 acres



McKINLEY FOUNDATION PRESBYTERIAN CHURCH
Rt. 2 - 160 acres
Champaign



McKINNEY, MRS. PRUDENCE
Rt. 1

Ivesdale
120 acres



McKINNEY, ROY H.
Rt. 1

Ivesdale
200 acres



McMAHON, T. S.
Rt. 2-McMahon Homestead

Champaign
75 acres



McKINNEY, ROY H.
Rt. 1

Ivesdale



McNEIL, JOSEPH A.
Rt. 1

St. Tolono
15 acres



McLEAN, MRS. MARY P.
Rt. 1

Pesotum
80 acres



McQUAID, JOHN J.
Rt. 1-Tom McQuaid, Mgr.

Penfield
880 acres



McMAHAN, JOHN
Rt. 1

Ogden



McQUAID, J. J.
Rt. 1

Penfield
320 acres



McQUAID, J. J.
Rt. 1

Penfield
200 acres



MEADE, T. J.
Rt. 1

Champaign
220 acres



McREYNOLDS, LIZZIE
Rt. 3

Champaign
1.7 acres



MEADE, T. J.
Rt. 1

Ivesdale
240 acres



MEADE, MRS. GRACE
Rt. 1

Ivesdale
120 acres



MEADE, THOMAS J.
Rt. 1-Cecil C. Gilliland, Mgr.

Champaign
160 acres



MEADE, LUCY
Rt. 1

Ogden
40 acres



MEATH, JACK
Rt. 1

Ivesdale
80 acres



MEENELEY, CARL
Rt. 1-Henry Reitmeier, Mgr. Gifford
220 acres



MEHARRY, A. P.
Rt. 1 Tolono
804 acres



MEERS, FRED B.
Rt. 1 Fisher
240 acres



MEHARRY, A. P.
Rt. 1 Tolono
804 acres



MEESMAM, ELMER
Rt. 1 Homer
160 acres




MEHARRY, A. P.
Rt. 1 Tolono
Tenant House



MEESON, LYLE
Rt. 1 Tolono
100 acres



MEHARRY, GEO. F.
Rt. 1 Tolono



MEHARRY, GEO. F.
Rt. 1

Tolono




MEICHELBECH, RAYMOND
Rt. 1

Foosland
200 acres



MEHARRY, MRS.
Rt. 1

Tolono
Tenant House



MEIER, GEORGE
Rt. 1

Ogden
80 acres



MEHARRY, JESSE D.
Rt. 1

Tolono
320 acres



MEIER, JERRY F.
Rt. 1

St. Joseph
160 acres



MEHARRY, JESSE D.
Rt. 1

Tolono
320 acres



MEIER, KATIE
Rt. 1

Ogden
100 acres



MEIER, MARY R.
Rt. 4-Frank Meier

Champaign
91 acres



MENEELY, CARL

Dewey
200 acra



MEIER, WILL M.

Penfield
53 acres



MENENGA, JOHN
Rt. 1

Gifford
120 acres



MEINECKE, HARRY J.
Rt. 1

Rantoul
166 acres



MENGES, WALTER
Rt. 1

St. Joseph
80 acres



MEISTER, WAYNE
Rt. 1

Fisher
100 acres



MENNELY, CARL
Rt. 1

Gifford
200 acres



MENNENGA, BERTHA
Rt. 1

Urbana
90 acres



MENNENGA, FRED
Rt. 1

Gifford
120 acres



MENNENGA, MRS. BERTHA
Rt. 1

Thomasboro
60 acres



MENNENGA, ONTKE
Rt. 1

Thomasboro
160 acres



MENNENGA, CARL F.
Rt. 1

Gifford
160 acres



MENNENGA, ONTKE
Rt. 1

Thomasboro
160 acres



MENNENGA, CARL R.
Rt. 1

Thomasboro
179 acres



MEREDITH, GLEN
Rt. 1

Foosland
160 acres



MEREDITH, ROBERT L.
Rt. 1

Fooseland
160 acres



MESSMAN, C. A.
Rt. 1

Homer
120 acres



MERSEREAU, REX L.
Rt. 1

Rantoul
80 acres



MESSMAN, C. A.
Rt. 1

Homer
160 acres




MESSMAN, H. A.
Rt. 1

Joseph
174 acres



MESSMAN, E. W.
Rt. 1

Sadorus
80 acres



MESSMAN, A. H.
Rt. 1

Tolono
220 acres



MESSMAN, FRED A.
Rt. 1

Broadlands
280 acres



MESSMAN, FRED
Rt. 1

Longview
160 acres



MESSMAN & HEPPE (Barna)
Rt. 1

Homer



MESSMAN, FRED C.
Rt. 1

Homer
240 acres



MESSMAN, RALPH A.
Rt. 1

Homer
40 acres



MESSMAN, GEORGE C.
Rt. 1

Homer
200 acres



MESSMAN, RALPH A.
Rt. 2

Homer
400 acres



MESSMAN, J. E.
Rt. 1

Sadorus
105 acres



MESSMAN, WALTER
Rt. 1

Homer
200 acres



MESSMANN, W. C.
Rt. 1

Sadorus
80 acres



MEUSER, A. H.
Rt. 1

Rantoul
200 acres



MESSMAN, WILLIAM
Rt. 1

Longview
160 acres



MEUSER, FRANK
Rt. 1

Dewey
156 acres



MESSMAN, WM.
Rt. 1

Homer



MEYER, A. H.
Rt. 1

Mahomet
80 acres



MESSMER, CLEO
Rt. 1

Penfield
159 acres



MEYER, G. J.
Rt. 1 Herman Christians, opr.

Thomasboro
240 acres



MEYERS, HELEN (MRS.)
Rt. 1

Champaign
120 acres



MICHENER, LOUVENA
Rt. 2-Homestead since 1861

Homer
300 acres



MEYER, K. LEE & SISTERS
Rt. 2

Urbana
265 acres



MICKENBY, PAUL
Rt. 3

Urbana
246 acres



MEYER, WILBUR W.
Rt. 2

Urbana
160 acres



MILLER, CHESTER B.
Rt. 1-Walter Bell, Opr.

Seymour
120 acres



MICHENER, LO VENA
Rt. 2

Homer
100 acres



MILLER, ELMER C.
Rt. 1

Pesotum
120 acres



MILLER, GEORGE W.
Rt. 1 Seymour
160 acres



MILLER, HERMAN
Rt. 2-Miller Homestead St. Joseph
80 acres



MILLER, GEORGE
Rt. 2 St. Joseph
100 acres



MILLER, HARRY
Rt. 1 Foosland
120 acres



MILLER, GEORGE
Gifford
120 acres



MILLER, JUDITH
Rt. 1 Peatum
160 acres



MILLER, GEORGE W.
Rt. 1 Seymour
80 acres



MILLER, JUDITH (MRS.)
Rt. 1 Pesotum
240 acres



MILLER, LEROY S.
Rt. 1 Philo
160 acres




MILLER, PAUL
Rt. 1 Broadlands
160 acres



MILLER, MRS. LEANNA
Rt. 1 Allerton
160 acres



MILLER, RAY
Rt. 1 Broadlands
325 acres



MILLER, LOUIE
Rt. 1 Philo



MILLER, RAY
Rt. 1 Broadlands
325 acres



MILLER, LAWRENCE A.
Rt. 1 Mahomet
20 acres



MILLER, MRS. WILL
Rt. 1 Seymour



MILLER, WM. H.
Rt. 1

Homer
400 acres



MILLS, C. P.
Rt. 2

Homer
285 acres



WILLIAM MILLER, SR., ESTATE

Philo



MILLS, DOROTHY
Rt. 1

Urbana
396 acres



MILLS, CLIFFORD P.
Rt. 1

Ogden
70 acres



MILLS, NETTIE D.
Rt. 1-M.C. King. Opr.

Urbana
195 acres



MILLS, C. P.
Rt. 1

Ogden
40 acres



MILLS, WALLACE
Rt. 2

Homer
160 acres



MINER, ARTHUR
Rt. 3

Champaign
159 acres



MINER, GRANT
Rt. 1

Rantoul
240 acres



MINER, CHARLIE
Rt. 3

Champaign
160 acres



MINER, GRANT
Rt. 1

Dewey
240 acres



MINER, CHESTER
Rt.3-Fox Terriers for Sale

Champaign
160 acres



MINER, GRANT
Rt. 2

Rantoul
123 acres



MINER, CHESTER & IRLE
Rt. 1

Urbana
80 acres



MINER, GRANT
Rt. 2

Rantoul
160 acres



MINER, JOHN
Rt. 3

Champaign
120 acres



MITCHELL ESTATE
Rt. 1

Mahomet
26 acres



MINER, ROY
Rt. 1-Roy William, Mgr.

Mahomet
360 acres



MITCHELL, FRANK R.
Rt. 1

Fisher
200 acres



MINKS ESTATE
Rt. 1

Dewey
200 acres



MITCHELL, GRACE E.
Rt. 2

Homer
80 acres



MINKS, MARIE
Rt. 1

Dewey



MITCHELL, J. A.
Rt. 3

Champaign
40 acres




MITCHELL, JOHN G.
Rt. 1

200 Dewey
acres



MITCHELL, ROY
Rt. 1

160 Sidney
acres



MITCHEL, NELIE
Rt. 1

250 Mahomet
acres



MITCHELL, ROBERT
Rt. 1

200 Fisher
acres



MITCHELL, ROY
Rt. 2 John Sjoken, opr.

200 Rantoul
acres



MITSDARFER, CHARLES
Rt. 1

160 Villa Grove
acres



MITCHELL, ROY-Prairie View-
Rt.2-James Wilson, Opr.

270 Champaign
acres



MITSDARFER, CHARLES T.
Rt. 1

165 Tolono
acres



MOENKHAUS, A. P.
Rt. 1

Sidney
10 acres



MOHR, ERNEST J.
Rt. 3

Champaign
145 acres



MOHR, ALVINA M.
Rt. 1

Broadlands
160 acres



MOHR, HENRY K.
Rt. 1

Sidney
118 acres



MOHR, ALVINA M.
Rt. 1

Broadlands
240 acres



MOLLOY, EDWARD J.
Rt. 1

Dewey
160 acres



MOHR, FRED
Rt. 3

Champaign
20 acres



MOLLOY, MARY E.
Rt. 2 Daniel B. Molloy, opr.

Rantoul
160 acres



MONTGOMERY, S. E.
Rt. 2

Tolono
160 acres



MOONEY BROS.

Philo
220 acres



MOODY, DEWEY
Rt. 1

Mahomet
74 acres



MOONEY BROS.
Rt. 1

Philo
200 acres



MOON, IFMA H.
Rt. 1

Mahomet
24 acres




MOONEY BROS.
Rt. 1

Philo
200 acres



MOONEY BROS.
Rt. 1

Philo
200 acres



MOONEY BROS.
Rt. 1

Philo
200 acres



MOONEY, ADDILE (MRS.)
Rt. 1

Philo
280 acres



MOONEY, MRS. MARIE L.
Rt. 1

Philo
220 acres



MOONEY, HAROLD F.
Rt. 1

Philo
120 acres



MOORE, MRS. CLARA
Rt. 1

Fisher
280 acres



MOONEY, JOHN & DAN
Rt. 1

Penfield
240 acres



MOORE, FRED C.
Rt. 1

Seymour
80 acres



MOONEY, MRS. MARIE
Rt. 1

Villa Grove
156 acres



MOORE, GRANT
Rt. 4

Champaign
80 acres



MOORE, ROBERT
Rt. 1

Philo
80 acres



MOORHOUS, EARL
Rt. 2

St. Joseph
196 acres



MOORE, MRS. WAYNE
Rt. 1

Sadorus
20 acres



MOORRISEY, GEORGE B.
Rt. 1

Thomasboro
320 acres



MOORE, WAYNE
Rt. 2

Champaign
160 acres



MOOSE, MARY J.
Rt. 1

Penfield
320 acres



MOORHOUS, EARL D.
Rt. 1

St. Joseph
120 acres



MORAN, SARAH
Rt. 1

Philo
80 acres



MORDEN, J.
Rt. 1

Dewey
280 acres



MORDEN, W. J.
Rt. 1-Walter Unzicker, Opr.

Dewey
160 acres



MORDEN, W. J.
Rt. 1-Charles A. Dean, Opr.

Dewey
160 acres



MOREHOUSE, DAISY
Rt. 1

Dewey
320 acres



MORDEN, W. J.
Rt. 1-A.A. Polk, Opr.

Dewey
200 acres



MOREHOUSE, JOSEPH
Rt. 1

Ogden
160 acres



MORDEN, W. J.
Rt. 1-Robert Keith, Opr.

Paxton
160 acres



MORENZ ESTATE
Rt. 1

Sadorus
80 acres



MORENZ, AUGUST F. (ESTATE)
Rt. 1

Sadorus
80 acres



MORGAN, VINCENT

Ivesdale
80 acres



MORENZ, WM.
R.R.

Sidney
66 acres



MORLAN, DR. H. J.
Rt. 2-Raymond C. Ingold, Mgr.

Rantoul
160 acres



MORGAN, J. ARTHUR
Rt. 2-Donald A. Morgan, Opr.

Homer
88 acres



MORLAN, DR. H. J.
Rt. 2-Raymond C. Ingold, Mgr.

Rantoul
160 acres




MORGAN, J. ARTHUR
Rt. 2

Homer
136 acres



MORRIS, ANNA
Rt.

Ivesdale
200 acres



MORRIS, ELLEN
Rt. 3-Carl Beebe, Mgr.

Champaign
101 acres



MORRISEY, MELLISA
Rt. 4

St. Joseph
204 acres



MORRIS, MRS. ELLEN
Rt. 1

Sadorus
80 acres



MORRISON, CHARLES
Rt. 1

Ogden
190 acres



MORRIS, WALTER
Rt. 1

Ivesdale
80 acres



MORS, CHAS.
Rt. 1

Sadorus
120 acres



MORRIS, MRS. WALTER
Rt. 1

Ivesdale
200 acres



MOSER, BERTHA
Rt. 2

Urbana
200 acres



MOSER, PEARL
Rt. 1

Broadlands
80 acres



MUELLER, MRS. EMMA
Rt. 2

Tolono
200 acres



MOSIER, MRS. LYDIA
Rt. 1

Tolono
200 acres



MUELLER, WILLIAM
Rt. 2-Claude Shumate, Opr.

Urbana
270 acres



MOSSON, LAWRENCE
Rt. 1

Penfield
191 acres



MULLEN, DEAM
Rt. 2

Tolono
320 acres



MOWRER, ROBERT
Rt. 1

Sidney
80 acres




MULLEN, DEAM
Rt. 2

Tolono
255 acres



MULLEN, DEAM
Rt. 2

Tolono
320 acres



MULLIKIN, GEORGE
Rt. 1

Champaign
280 acres



MULLER, BILL
Rt. 1

Urbana
77 acres



MULLIKIN, GEORGE
Rt. 2

Champaign



MULLIGAN, MRS. MARY
Rt. 2

Tolono
148 acres



MULLINS, EGAR, MRS.
Rt. 1

Tolono
240 acrae



MULLIKEN, A. D.
Rt. 1-William Davis, Mgr.

Sidney
220 acres




MULLINS, MARY
Rt. 1

Philo
80 acres



MULLIS, LEWIS A.
Rt. 2

Homer
1/4 acre



MUMM, MINNIE C.
Rt. 1

St. Joseph
80 acres



MUMM ESTATE
Rt. 1

Philo
120 acres



MUMM, MINNIE C.
Rt. 1

Sidney
180 acres



MUMM, LLOYD F.
Rt. 1

Philo
400 acres




MUMM, MINNIE D.
Rt. 1

Sidney



MUMM, MINNIE D.
Rt. 1

St. Joseph
80 acres



MUMM, OPAL KRUMM
Rt. 1

Tolono
80 acres



MUMM, W. D.
Rt. 1

Philo
80 acres



MUNSON, MARY & ELEANOR COOK
Rt. 1

Tolono
160 acres



MUNDS, DOTTIE
Rt. 1

St. Joseph
80 acres



MURPHY ESTATE
Rt. 3

Champaign
160 acres



MUNDS, JOHN
Rt. 4

Champaign
5½ acres



MURPHY, MAURICE MAYER

Sadorus
73 acres



MUNNING, JOHN F.
Rt. 1

Thomasboro
40 acres



MURRAY ESTATE
Rt. 1 Ralph Maier, opr.

Thomasboro
320 acres



MURRAY, HAROLD
Rt. 4

Champaign
280 acres



MURRAY, PAT
Rt. 1

Rantoul
800 acres




MURRAY, JOHN N.
Rt. 1

Rantoul
120 acres



MURRAY, PAT
Rt. 1

Rantoul
240 acres



MURRAY, PAT
Rt. 1

Rantoul
160 acres



MURRAY, ROY
Rt. 1

Urbana
140 acres



MURRELL, ELBERT
Rt. 1

Gifford
80 acres



MURREL, SAM H.

St. Joseph
90 acres



MUSSON, LYLE
Rt. 2

Tolono
120 acres



MUSSON, HAYDEN M.
Rt. 1

Pesotum
80 acres



MYERS ESTATE
Rt. 1-W. B. Myers, Mgr.

Mahomet
200 acres



MUSSON, HAYDEN M.

Pesotum
143 acres



MYER, IRMA
Rt. 1

Urbana



MUSSON, J. F.
Rt. 4

Champaign
320 acres



MYRICK, DON
Rt. 1

Rantoul
280 acres



40'15"

T 21 N

PIATT

COUNTY

MC LEAN

N

E

W

C

O

M

B

A



PREPARED BY THE
 BUREAU OF RESEARCH AND PLANNING
 DIVISION OF HIGHWAYS
 DEPARTMENT OF PUBLIC WORKS & BUILDINGS
 IN COOPERATION WITH THE
 U.S. DEPARTMENT OF COMMERCE
 BUREAU OF PUBLIC ROADS



EAST END MENNONITE CHURCH

Founded 1945

NEWCOMB TOWNSHIP

Another township in the Sangamon River region of western Champaign County is Newcomb Township. It has a population of 529. Agriculture is the main occupation of its residents, and the farms here are the equal of any in the county.

One of the best-known early residents of this township was James S. Hannah, who arrived in 1851. Popularly known as Squire Hannah, he was a justice of the peace for thirty years. He also held the offices of collector and school treasurer.

Another pioneer of the township was Phillip Shaffer, who settled here in 1868. As a farmer, he owned 120 acres of land. In 1880 he was elected supervisor of Newcomb Township and held this position for the next seven years. He and his wife were the parents of six children.



NAFFZIGER, MRS. CLARA
Rt. 1

Foosland
50 acres



NEAL, MRS. ANNA
Rt. 1

Broadlands
80 acres



NALE, JAMES
Rt. 2

Homer
52 acres



NEEF, CARL F.
Rt. 1

Urbana
75 acres




NASH, BIRDIE
Rt. 1

Mahomet
210 acres




NEGANGARD, EFFIE
Rt. 1

Sidney
152 acres



NEADER, WILLIAM & MILLIE
Rt. 1

Mahomet
39 acres



NEGANGARD, EFFIE
Rt. 1

Sidney
132 acres



NELSON, RUDOLPH
Rt. 1

Champaign
160 acres



NELSON, E. J.

Fisher
40 acres



NELSON ESTATE
Rt. 4

Champaign
159 acres



NELSON, H. I. (ESTATE)
Rt. 3

Champaign
164½ acres



NELSON, ALFRED & MRS. ANNA S.
Rt. 1

Paxton
360 acres



NELSON, LELAND M.
Rt. 1

Fisher
560 acres



NELSON, CECIL C.
Rt. 1

Dewey
160 acres



NELSON, LELA
Rt. 1

Fisher
160 acres



MEUMEYER, MRS. MARTHA A.
Rt. 2-Ray Raymer, Mgr.

Champaign
126 acres



NICKOLSON, MARY
R.Rt.-Cloyde Roberts, Opr.

Sidney
191 acres



NEWCOMB, GERALDINE
Rt.

Dewey
No Farm




NINMER, ELMER
Rt. 2

Champaign
80 acres



NEWCOMB, GERALDINE
Rt. 1

200 Dewey
acres



NINMER, ELMER
Rt. 1

Seymour
40 acres



NEWTON, MRS. R. K.
Rt.3-Geo. E. Pennell, Opr.

Urbana
366 acres



NISCER, RUDOLPH
Rt. 1

Champaign
87 acres



NOBLE, FRANK, HEIRS
Rt. 1

Tolono
139 acres



NOEL, D. S.
Rt. 2

Champaign
320 acres



NOBLE, FRANK, HEIRS
Rt. 1

Tolono
320 acres



NOEL, D. S.
Rt. 1

Mahomet
327 acres



NOBLE, MRS. SUSAN
Rt. 1

Philo
80 acres



NOEL, D. S.
Rt. 2

Champaign
500 acres




NOEL, D. S.
Rt. 9-Gerald Jones, Mgr.

Champaign
360 acres



NOEL, MELISSA & RICHARD
Rt. 3-Russell Houston, Opr.

Champaign
400 acres



NOEL, MRS. MELISSA Urbana
Rt. 3 Earl T. Werts, opr. 159 acres



NOFFTZ, JOHN Champaign
Rt.1-Gilbert Kurzweg Opr. 21 yrs.160 acre



NOEL, MELISSA Tolono
Rt. 1 298 acres



NOFFTZ, NELLIE G. Sadorus
Rt. 1 160 acres



NOEL, MELISSA & RICHARD Champaign
Rt.2-Carl Reifsteck, Opr. 20 Yrs. 320



NOFFTZ, NELLIE G. Sadorus
Rt. 1 250 acres



NOEL, RICHARD Champaign
Rt. 4 170 acres



NOFFTZ, FRANK W. Tolono
Rt. 1 578 acres



NOFFTZ, FRED A.
Rt. 2

Tolono
80 acres



NOGLE, C. H. (ESTATE)
Rt. 1-Chas. E. Rogers, Tenant

Sadorus
300 acres



NOFFTZ, FRED A.
Rt. 1

Pesotum
80 acres



NOGLE, GEORGE (ESTATE)
Lowell Rogers, Opr.

Sadorus
140 acres



MOFFTZ, R. T.
Rt. 3-Heye Ebeling, Mgr.

Urbana
175 acres



NOGLE, HAROLD
Rt. 1

Pesotum
100 acres



NOGLE, C. H. (ESTATE)
Rt. 1-Clinton Bear, Opr.

St. Joseph
196 acres




NOGLE, JOHN T.
Rt. 1

Sadorus
80 acres



NOHREN, EDWARD H.
Rt. 1

Longview
80 acres



NOLAN, JOHN M.
Rt. 1

Ogden
232 acres




NOHREN, HARRY
Rt. 1

Broadlands
120 acres



NOLTE ESTATE
Rt. 1-Clarence W. Mumm, Opr.

White Heath
225 acres



NOHREN, JOHN
Rt. 1

Broadlands
93 acrae



NONMAN, ALBERT
Rt. 1

Peatun
80 acres



NOHREN, WAYNE E.
Rt. 1

Longview
40 acres



NONMAN, MRS. LENA
Rt. 1

Broadlands
200 acres



NONMAN, WILHELM
Rt. 1

Longview
78 acres



NORTON, CAROLINE K.
Rt. 1

Tolono




NORTON, CAROLINE K.
Rt. 1-Oscar Krumm, Mgr.

Tolono
349 acres



NORTON, MARC
Rt. 1

Champaign
260 acres



NUSSMEYER, CARL
Rt. 1

Broadlands
160 acres




R. L. PATTERSON LUMBER CO.

5 POINTS — URBANA

NORTH CENTURY BLVD. — RANTOUL

"We Know Lumber—Like To Know You"

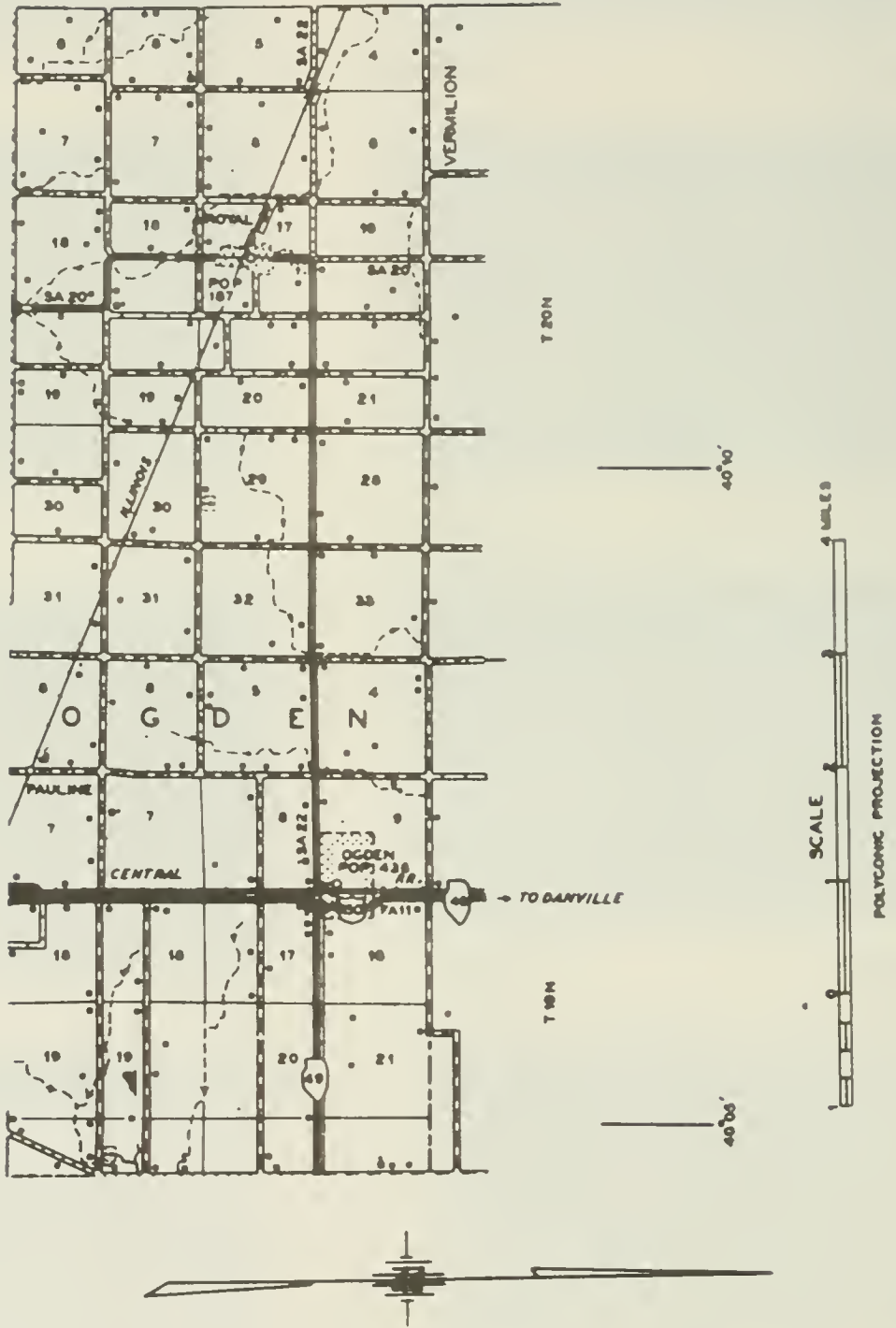


MOTEL MERCER



R. R. 3 — URBANA, ILL. — PHONE 7-8023

PREPARED BY THE
 BUREAU OF RESEARCH AND PLANNING
 DIVISION OF HIGHWAYS
 DEPARTMENT OF PUBLIC WORKS & BUILDINGS
 IN COOPERATION WITH THE
 U.S. DEPARTMENT OF COMMERCE
 BUREAU OF PUBLIC ROADS





OGDEN

Ogden, a village of 436, is in the eastern portion of Champaign County at the junction of two important highways, US 150 and State 49. It is located about half way between Champaign and Danville (in Vermilion County), and is therefore within easy reach of either city.

Ogden is the principal community of Ogden Township, which has a population of 1,217. As a farming area, Ogden Township is on a par with any in Champaign County. Its harvests of wheat, corn and soybeans are abundant and of high quality, and its residents are a quiet, industrious folk. The township is bordered on the east by Vermilion County.



ST. JOHN LUTHERAN CHURCH
Rev. O. E. Doesken

Royal



ROYAL



MAHOMET HIGH SCHOOL

Mahomet



VETTER, CLYDE F.
Gulick School

Dewey
Rt. 1



SHAW SCHOOL



PESOTUM SCHOOL



FEIDLER SCHOOL




SEYMOUR GRADE SCHOOL
Russell Shelton, Principal

Seymour



POWERS SCHOOL DISTRICT #170
Organized 1859

St. Joseph



SAVOY SCHOOL Unit IV

Savoy



OAKES, THOMAS
Rt. 1

Gifford
80 acres



O'BRIEN, WALKER & DALE COLLINS
Rt. 1

St. Joseph
160 acres



O'BEIRNE, THOMAS F.
Rt. 1

Talono
80 acres



O'BRYAN, HIRAM B.
Rt. 1

Pesotum
110 acres



OBERRAND, RAY
Rt. 2

Rankin
80 acres



O'BRYAN, WAYNE
Rt. 1

Pesotum
144 acres



O'BRIEN, PHILIP & EDWARD
Rt. 1

Pesotum
156 acres



O'BRYAN, WALKER
Rt. 1

St. Joseph
110 acres



O'CONNOR ESTATE
Rt. 1

Champaign
160 acres



O'CONNOR, THOMAS
Rt.

Ivesdale
120 acra



O'CONNOR, BRIDGET M.
Rt. 2

Champaign
200 acres



ODEBRECHT, EDITH
Rt. 1

Philo
200 acres



O'CONNOR, JOHN
Rt. 1

Sadorus
160 acres



ODEBRECHT, NANCY
Rt. 2-G. C. Hall, Mgr.

Tolono
80 acres



O'CONNOR, STANLEY M.
Rt. 1

Ivesdale
200 acres



ODEL, FRANK
Rt. 1

Philo
160 acres



O'DEL, FRANK
Rt. 1

Philo
160 acres



OGDEN, A. J.
Rt. 1

Foosland
160 acres



O'DONNELL, JOHN P. (ESTATE)
Rt. 2-John O'Donnell, Opr.

Champaign
159 acres



OHLS, ED
Rt. 1

Tolono
180 acres



O'DONNELL, FRANK
Rt. 3

Rantoul
160 acres



O'LEARY, MRS. BLANCHE
Rt. 1

Ivesdale
73 acres



OFFENSTEIN, L. E.
Rt. 1

St. Joseph
237 acres



OLON, MRS. FRANCIS E.
Rt. 1

Sadorus
209 acres



OLSEN, FRFD
Rt. 1

Gifford
30 acres



O'NEIL, J. FRANCIS
City

Philo
5 acres



OLSON, OSCAR
Rt. -Jerome Conley, Mgr.

Urbana
8 acres



O'NEILL, GENE
Rt. 1

Philo
160 acres



OLSON, OSCAR E.
Rt. 2

St. Joseph
157 acres



O'NEILL, JOHN F.
Rt. 2

Champaign
131½ acres



O'NEIL, EUGENE
Rt. 1

Sidney
160 acres



O'NEILL, MRS. JOHN
Rt. 1

Philo
240 acres



O'NEAL, MERVILLE Dewey
Rt. 1-Chester Reeves, Opr. 133 acres



OPDYCKE, L. D. Thomasboro
Rt. 1 Clarence Kingery, opr. 160 acres



O'NEIL, PAUL Tolono
Rt. 1



ORDEL, HATTIE Philo
Rt. 1 80 acres



O'NEILL, SARAH BATES Tolono
Rt. 1 120 acres



ORDEL, W. H. Philo
Rt. 1 80 acres



O'NEAL, R. WAYNE 160 acres-Urbana
Rt.3-Grandfather O'Neal bought 65 yrs.ago



ORR, CLARENCE Dewey
Rt. 1 160 acres



OSBORNE, MARGARET
Rt. 2

Rantoul
270 acres



OSTERBUR, FRANK
Rt. 1

Ogden
100 acres



OSOINACH, JOHN C.
Rt. 2

Urbana
3 acres




OSTERBUR, FRED
Rt. 2

St. Joseph
110 acres



OSTERBUR, ALVIN & FRANK
Rt. 1

Ogden
160 acres



OSTERBUR, FRANK
Rt. 1

Ogden
40 acres



OSTERBUR, CARL
Rt. 1

Ogden
100 acres



OSTERBUR, HERBERT J.
Rt. 2

St. Joseph
160 acres



OSTERBUR, HENRY L.
Rt. 1

Ogden
80 acres



OSTERBUR, JANNA
Rt. 1

Penfield
183 acres



OSTERBUR, HENRY L.
Rt. 1

Ogden
160 acres



OSTERBUR, JOHN B.
Rt. 2

St. Joseph
100 acres



OSTERBURS, HEYE H.
Rt.2-Eldon Olson, Mgr.

St. Joseph
130 acres



OSTERBUR, KATHERINE & HEMKE HULS
Rt. 1-

Thomas-
208 acres, boro



OSTERBUR, JOHN F.
Rt. 2

St. Joseph
137 acres



OSTERBUR, LOUIS SR.
Rt. 1

Ogden
100 acres



OSTERBUR, MARTHA
Rt. 1

Rantoul
120 acres



OWENS, VIRGINIA
Rt. 1

Ssdorus
350 acres



OSTERBUR, RANKIN
Rt. 2-George Carl, Mgr.

St. Joseph



OYER, JOSEPH
Rt. 1

Foosland
140 acres



OSTERBUR, RENKIN
Rt. 2-Frank, Mgr.

St. Joseph
180 acres



OYER, JOSEPH
Rt. 1

Foosland
30 acres



OSTERBUR, SIMON L.
Rt. 1

Ogden
170 acres



OYER, MANUEL
Rt. 1

Foosland
100 acres



OYER, SAM
Rt. 1-Vilas Oyer, Opr.

Foosland
117 acres



OYER, WALTER R.
Rt. 1

Fisher
160 acres

GENERAL INSURANCE

FIRE — WIND — HAIL — CROP INSURANCE

AUTO — LIFE — LIABILITY — POLIO

REAL ESTATE AND LOANS

B. G. LOSCHEN

540 GARDEN ST.

Phone RANTOUL 1528

EDEN PARK, RANTOUL



BELRIEVE FARM

PEDIGREED

Polled Shorthorn Cattle

L. E. HATCH & SONS

DEERS ROAD — 5 MILES S. E. - URBANA



MOLLOY TRAILER COURT

66 Modern Spaces

MAPLE WOOD DRIVE - RANTOUL

Phone RANTOUL 1150

GEORGE A. BILLSON

MANAGER

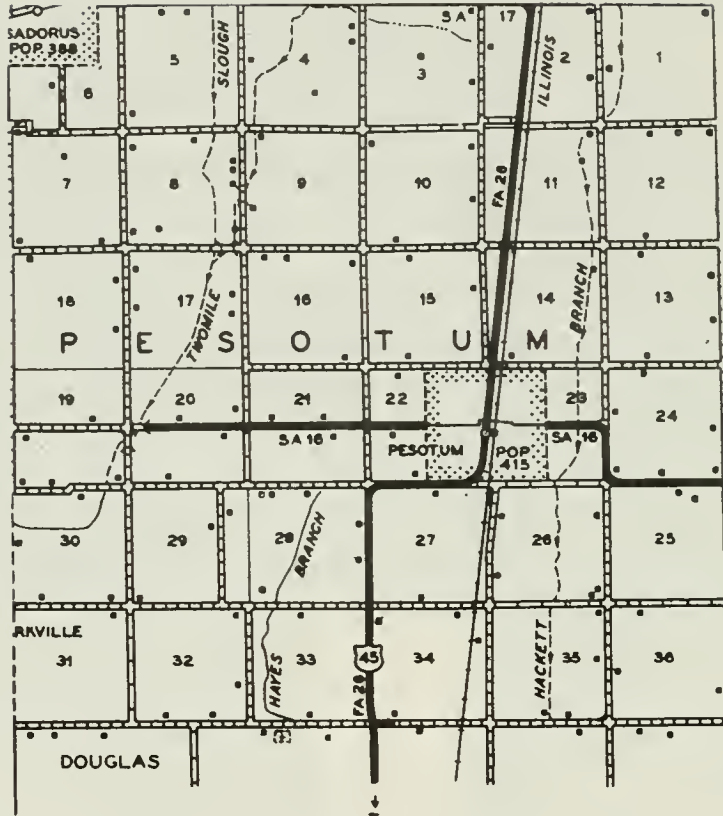


PESOTUM

The village of Pesotum, with a population of 415, is often referred to as a good example of a typical Illinois rural community. Centering on a railroad station, its most conspicuous object is a grain elevator. Around this is the business district of the village -- grocery, dry goods and farm-machinery stores, a bank, post office, tavern, barber shop, pool room and two churches. Beyond these business and other buildings are the neat, white homes of the villagers, set in the midst of tree-lined streets.

Pesotum is the principal community of Pesotum Township, located in the south portion of Champaign County. It has a total population of 858. The township is part of the rich, fertile farming region in this part of Illinois. An early settler of the township was Thomas O. Darrah, who not only was a successful farmer but an outstanding public official of the township. He held the offices of township supervisor for four years, commissioner of highways for five years, and school trustee for 8 years.

PREPARED BY THE
 BUREAU OF RESEARCH AND PLANNING
 DIVISION OF HIGHWAYS
 DEPARTMENT OF PUBLIC WORKS & BUILDINGS
 IN COOPERATION WITH THE
 US DEPARTMENT OF COMMERCE
 BUREAU OF PUBLIC ROADS



86°20'

86°15'





AMERICAN LUTHERAN CHURCH
Elmer A. Nelson, Pastor

Rantoul



ST. MARY'S CHURCH & SCHOOL - Father Egan

Pesotum



1
0 1 2 3 4
SCALE
MILES
POLYCONIC PROJECTION

PREPARED BY THE
 BUREAU OF RESEARCH AND PLANNING
 DIVISION OF HIGHWAYS
 DEPARTMENT OF PUBLIC WORKS & BUILDINGS
 IN COOPERATION WITH THE
 U.S. DEPARTMENT OF COMMERCE
 BUREAU OF PUBLIC ROADS



PHILO


Among the farms just south of Champaign-Urbana stands the village of Philo, with a population of 525. It is the principal community of Philo Township, which has a total of 1,021 residents. Practically all of the mature male residents of the township are engaged in farming, and the harvests here each year are a credit to their patience, industry and intelligence.

A well-known early resident of Philo Township was C. H. Van Vleck, who arrived in 1866. He was one of the first businessmen of Philo village, having started as a grain merchant. Later, he dealt in lumber, coal, livestock and real estate. He was also a surveyor, and in this capacity surveyed a major portion of Philo Township. He had also served, for a time, as justice of the peace.



PALMBERG, GUS
Rt. 1

Dewey
160 acres



PARK, JOHN
Rt. 1

Penfield
230 acres



PANKAU, ED
Rt. 3

Champaign
12 acres



PARKER, ALAN
Rt. 2

Urbana
145 acres



PARISH, FRANCIS Y.
R.R.-Gordon White, Opr.

Homer
100 acree



PARKER, JIM
Rt. 1

Mahomet
140 acres



PARK, CARL H.
Rt. 1

Glifford
553 acres



PARKER, NETTIE & RICE, JESSIE M.
Rt. 2

Rantoul
172 acres



PARKHILL, T. V.
Rt. 1

Mohamet
87 acres



PARNELL, W. J.
Rt. 3

Champaign
120 acres



PARKHILL FARM
Rt. 1

Mahomet
180 acres



PARKS, W. M.
Rt. 1-Wayne Chesnut, Mgr.

Sidney
196 acres



PARNELL, MRS. ELDON J.
Rt. 3

Champaign
80 acres



PARRETT, F. R.
Rt. 1

Mahomet
160 acres



PARNELL, GLENN
Rt. 2

Champaign
80 acres



PARRETT, F. R.
Rt. 1

Mahomet
215 acres



PARRIS, CORA
Rt. 1

Ogden
240 acres



PARSONS, EDWARD & MARIE
Rt. 3-Elmer A. Sanford, Opr.

Urbana
156 acres



PARRISH, WALTER S.
Rt. 1

Penfield
103 acres



PASLEY, U. S.
Rt. 1

Mahomet
200 acres



PARRISH, WALTER S.
Rt. 1

Penfield
200 acres



PATERSON, H. C.
Rt. 1

Mahomet
79 acres



PARRY, MRS. JOSEPH L.
Rt. 1

Tolono
40 acres



PATTERSON, MRS. WALTER
Rt. 1

Dewey
280 acres



PATTON, D. A.
Rt. 2

Rankin
160 acres



PEARSON, DANIEL
Rt. 3

Champaign
13 acres



PAUL, CLARENCE
Rt. 1

Mohamet
13 acres



PEARSON, ROY E.
Rt. 3

Champaign
110 acres



PEARSON, MRS. CLARA J.
Rt. 1

Ludlow
160 acres



PELL, H. N.
Rt. 3 Cleve Rainey, opr.

Urbana
240 acres



PEARSON, MRS. CLARA
Rt. 1-Robt. Pearson, Sr., Mgr. 200 acres

Ludlow



PELL, H. N.
Rt. 1

St. Joseph
265 acres



PELL, HENRY N Urbana
Rt. 3-Charlie Jacobs, Opr. 46 (ca. 157



PENNELL, J. CURTIS Urbana
Rt. 3 120 acres



PELL, HENRY N Tolono
Rt. 1-Dale Roberts, Opr. 120 acres



PERCIVAL, C. S. Urbana
Rt. 3 80 acres



PELL, RUTH I. Tolono
Rt. 1-Dale W. Roberts, Opr. 120 acres



PERCIVAL ESTATE 75 acres



PENMAN, THOMAS A. Philo
City 130 acres



PERRING, JOHN (Mrs.) Sadorus
Rt. 1 160 acres




PERRING, JOHN (Mrs.)
Rt. 1

Pesotum
160 acres



PETERS, D.
Rt. 1

Ludlow
80 acres



PERRING, LURA
Rt. 2 Charles Holt, opr.

Rantoul
60 acres



PETERS, HERMAN
Rt. 1

Ludlow
120 acres



PERRY, W. C.
Rt. 1

Mahomet
180 acres



PETERS, MRS. ISABEL
Rt. 1

Mrs. Joseph
80 acres



PETERS, DICK & JOHN
Rt. 1 - Reiner D. Peters, Opr.

Ludlow
160 acres




PETERS, NORA B.
Rt. 1

St. Joseph
80 acres



PETERS, ORVAL
Rt. 1

St. Joseph
40 acres



PETHEL, COLNE & MINNIE
Rt. 1 Kenneth K. Busey, opr. Rantoul
100 acres



PETERS, ORVAL
Rt. 1

St. Joseph
80 acres



PETTYBON, RAY E.
Rt. 1

Penfield
120 acres



PETERS, RAY
Rt. 1

St. Joseph



PETHYBRIDGE, MRS. ANN
Rt. 1

Urbana
153 acres



PETERSON, CYRUS B.
Rt. 1

Fisher
60 acres



PETTYS, MR. & MRS. WILBUR O.
Rt. 3

Urbana
80 acres



PFEFFERS BROS.
Rt. 2

Tolono
Tenant House



PFEFFER, JOSEPH G.
Rt. 1-Pfefer Homestead

Seymour
340 acres



PFEFFER & STAMPELI
Rt. 2-Ralph Mathews, Opr.

Tolono
200 acres



PFEFFER, JOE
Rt. 1-John Sekens, Tenant

Seymour
160 acres



PFEFFER, GEORGE J.
Rt. 3

Urbana
240 acres



PFEFFER, JOSEPH G.
Rt. 1

Seymour
200 acres



PFEFFER, JOE
Rt. 4 Dorrel Newnum, mgr.

Champaign
120 acres



PFEFFER, JOSEPH
Rt. 1

Champaign
Tenant House



PFEFFER, WILLIAM
Rt. 1

Champaign




PFIESTER, OTIS W.
Rt. 3

Champaign
60 acres



PFEFFER, VINCENT & HAROLD
Rt. 2

Champaign
180 acres



PFIESTER, VICTOR S.
Rt. 3

Champaign
80 acres



PFIESTER, F. D.
Rt. 1

Seymour
107 acres



PHARES, GEORGE

Penfield
123 acres



PFIESTER, MARY M.
Rt. 1- J. M. Abraham, Mgr.

Seymour
189 acres



PHILLIPPE ESTATE
Rt. 3

Champaign
320 acres



PHILLIPPE, HARRY L.
Rt. 4

Champaign
80 acres



PHILLIPS, ARTHUR L.
Rt. 2

Urbana
32 acres



PHILLIPPE, HARRY & M.G.
Rt. 4

Champaign
240 acres



PHILLIPS, HOWARD A.
Rt. 2

Urbana
197 acres



PHILLIPPE, M. G.
Rt. 1-Carl Prah, Opr.

Dewey
200 acres



PHILLIPS, LAWRENCE A.
Rt. 2

Urbana
45 acres



PHILLIPS, DONA
Rt. 1

St. Joseph
52 acres



PHILLIPS, LLOYD E.
Rt. 2

Urbana
190 acres



PHILLIPS, MRS. G. Foolsland
Rt. 1-Wilbert Birkey, Mgr. 130 acres



PIERCE ESTATE Philo
Rt. 1



PICKERILL, IDA M. & ROY C. Urbana
Rt. 2 45 acres



PIERCE, BERLYN Philo
Rt. 1-Paul D. Meharry, Opr. 320 acres



PICKERILL, IDA M. & ROY C. & SCHIFF, JEANETTE Urbana
1 acre



PIERCE, MRS. ANNA Champaign
Rt. 4 205 acres



PICKETT, STELLA Fisher
20 acres



PIERCE, GEORGE E. Ivesdale
Rt. 1-Orig. homstead 1890 40 acres



PILGRIM, C. L. Rantoul
Rt. 1 165 acres



PLACE, PHILIP St. Joseph
Rt. 1-Geo. & Sam William, Mgra. 82 acres



PINARIE, NETTIE E. Urbana
Rt. 2-Claude F. Pinarie, Opr. 80 acres



PLOTNER, EDWIN A. & MINNIE A. Philo
240 acres



PLACE, C. C. Homer
Rt. 1 160 acres



PLOTNER, MRS. EDWIN A. Tolono
80 acres



PLACE, CARL D. Homer
Rt. 1 120 acres



PLOTNER, JERRY (ESTATE) Philo
Rt. 1 135 acres



PLOTNER, MRS. JOHN
Rt. 1

Philo
160 acres



POGGENDORF, WALTER
Rt. 1

Broadlands
80 acres



PLOTNER, J. F.
Rt. 1-C.A. Plotner, Opr.

Philo
190 acres



POLL, ROY E.
Rt. 1

Mahomet
8 acres



PLOTNER, WILBERT C.
Rt. 1

Philo
480 acres




POLLACK, LIAL C.
Rt. 1-Everett Reppaert, Mgr.

Paxton
320 acres



POGGENDORF, A. G.
Rt. 1

Broadlands
115 acres



PORTER, MRS. W. B.
Rt. 4

Champaign
80 acres



PORTERFIELD ESTATE
Rt. 1

Sidney
160 acres



PORTERFIELD, FRANCIS A.
Rt. 1

Allerton
160 acres



PORTERFIELD, ANNA
Rt. 1

Sidney
160 acres




PORTERFIELD, FRANCIS A.
Rt. 1

Allerton
160 acres



PORTERFIELD, ANNA MAY
Rt. 1

Philo
295 acres



PORTERFIELD, T. A.
Rt. 1

Sidney
260 acres



PORTERFIELD, E. N.
Rt. 1

Sidney
241 acres



PORTERFIELD, W. B.
Rt. 2

Homer
160 acres



POSTAL, ALONZO C.
Rt. 2

Urbana
120 acres



PRATHER, DEWEY
Rt. 3

Urbana
180 acres



REED & POSTLE
Rt. 1

Sidney
268 acres



PRATHER, JESSE E.
Rt. 3

Urbana
180 acres



POTTER, RUSSELL
Rt. 1

Broadlands



PRATT, HAZEL (ESTATE)
Rt.3-Ken Douglas, Tenant

Urbana
260 acres



PRALL
Rt. 4

Champaign
160 acres



PRIMMER, A. W.
Rt. 3-Lyle E. Primmer, Mgr.

Champaign
108 acres



PREMMER, RAYMOND
Rt. 1

Mahomet
150 acres



PUGH, LOWELL A.
Rt. 1

Allerton
40 acres



PRIMMER, R. RAYMOND
Rt. 1

Mansfield
240 acres



PURNELL, MRS. CHARLES
Fred Mohr, Mgr. J.W. Sandquist, Tenant

Champaign



PRITCHARD, W. T.
Rt. 4 John Hemrich

Champaign
240 acres



PURSELL, EUGENE A.
Rt. 2

Champaign
1 acre



PROBINE, W. F.
Rt.

Fisher
113 acres



QUAYLE, MRS. CLARA B.
Rt. 2 Wm. Bacon, opr.

Champaign
160 acres



QUILIANS, MAE & MARGRET
Rt. 1

Tolono
240 acres



QUINLAN, MIKE
Rt. 1

Ludlow
80 acres



QUINLAN, EDWARD
Rt. 1

Ludlow
51 acres



QUINN, NELLIE
Rt. 1

Dewey
160 acres



QUINLIN, FRANK
Rt. 8

Rantoul
80 acres



QUINN, NELLIE
Rt. 1

Dewey
80 acres



QUINLAN, M. P.
Rt. 1

Ludlow
120 acres

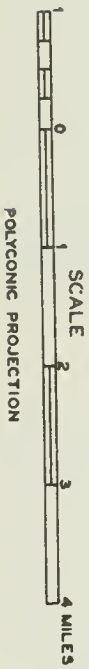
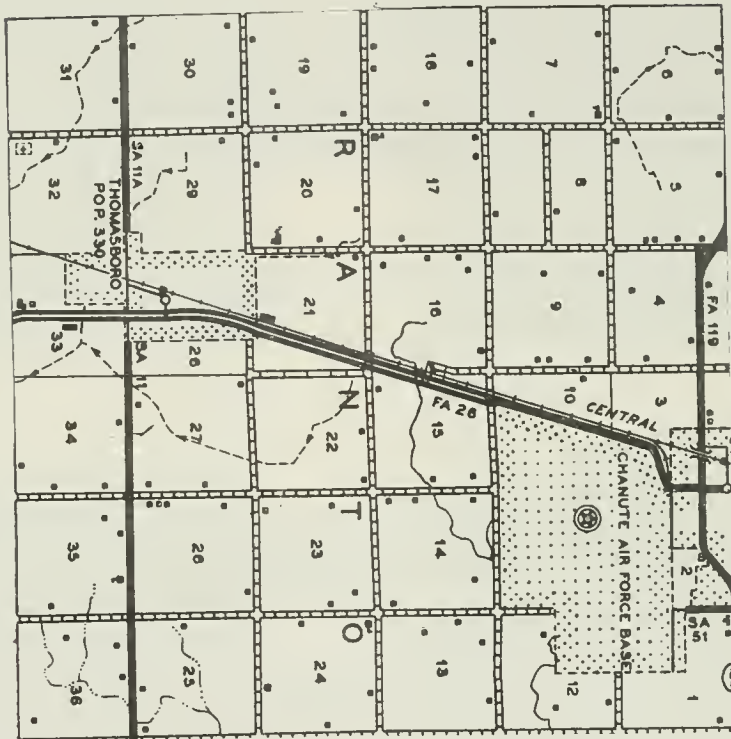


ST. MALACHY'S CATHOLIC CHURCH-Rev. C. J. Williams Rantoul
FIRST CHRISTIAN CHURCH Earl W. Scarbeary, Minister
(Center Church vacant)



CHRISTIAN CHURCH FARM
Route 2

Rantoul
80 acres



PREPARED BY THE
BUREAU OF RESEARCH AND PLANNING
DIVISION OF HIGHWAYS
DEPARTMENT OF PUBLIC WORKS & BUILDINGS
IN COOPERATION WITH THE
U.S. DEPARTMENT OF COMMERCE
BUREAU OF PUBLIC ROADS



RANTOUL

Named after Robert Rantoul, an early official of the Illinois Central System, Rantoul is the largest village in Champaign County and is the site of the Chanute Air Force Base, a leading training center for pilots of the U. S. Air Force. In 1940 it had a population of 2,367 and by 1950 this figure was increased to 6,387. Parts of Rantoul Township were annexed to the village in 1940, 1942, 1946 and 1948.

Rantoul is, of course, the principal community of Rantoul Township, which has a total population of 11,906. One of the best-known early businessmen of Rantoul village was Thomas W. Chamberlain, who in 1875 founded the Exchange Bank of Rantoul. He also served for a time as village treasurer and as director of the Rantoul Building & Loan Association. Another early businessman was Thomas Babb, who dealt in grain and livestock.



THOMASBORO

Just south of Rantoul, on US 45, lies the village of Thomasboro, with a population of 330. It is in the midst of a fertile farming area, and serves as a shopping center for residents of the countryside. One who played a prominent part in early days of the village was Thomas Babb, who arrived in the 1870's and became a farmer on land adjacent to Thomasboro.

In 1878, however, Babb started in business as a buyer and shipper of hogs in Thomasboro. Later, he engaged in grain operations. In the meantime, Babb added to his land holdings, and eventually he possessed a total of 680 acres in Rantoul and Condit townships.



RAFFERTY, CHARLES
Rt. 1

Penfield
80 acres



RAMSER, C. E.
Rt. 1

St. Joseph
240 acres



RAGSDALE, MRS. RUTH
Rt. 1

Mahomet
27 acres



RAMSER, C. E.
Rt. 1

St. Joseph
80 acres



RAINS, WINIFRED
Rt. 1

Sadorus
50 acres



RAMERT, A. J.
Rt. 2

St. Joseph
80 acres



RAMERT, C. L.
Rt. 1

Ogden
80 acres



RANEIN, A. D.
Rt. 1

Foosland
220 acres



RANKIN, CLAUDE
Rt. 1-Rankin Homestead

Foosland
402½ acres



RAUP, DICK & SON
Rt. 1

Thomasboro
126 acres



RANKIN, CLAUDE
Rt. 1

Foosland
27½ acres



RAPP, MRS. JOHN F.
Rt. 3

Champaign
200 acres



RANKIN TRUST
Rt.1-Kenny Davis, Mgr.

Foosland
80 acres




RAPP, MRS. JOHN
Rt. 1

Mahomet
240 acres



MARTIN, RAY & LOREN CLARK
Rt. 2

Homer



RAUP, JOHN JR.
Rt. 1

Thomasboro
80 acres



RAYBURN, JOHN
Rt. 1

Urbana
Tenant House, 40 acres



RAYBURN, ETHEL
Rt. 2-J. Wallace Rayburn, Opr.

Champaign
80 acres



RAYBURN, C. C.
Rt.

Colfax
170 acres



RAYBURN, ETHEL

Bondville



RAYBURN, CLARENCE
Rt. 3

Champaign
180 acres



RAYBURN, LEN
Rt. 4-Clarence Rayburn, Opr.

Champaign
91 acres



RAYBURN, ETHEL
John L. Rayburn, Opr. Pfiester Home

Bondville
115



RAYBURN, ROBERT
Rt. 3

Champaign
120 acres



RAYBURN, ROBERT L.
Rt. 3

Champaign
120 acres



RHOADES, FLOYD

Seymour
140 acres



RAYMOND, GRACE
Rt. 1

Sidney
220 acres



PARKERY, NATTY & JESSIE RICE
Rt. 2

Rantoul
172 acres



RAYMOND, GRACE
Rt. 1

Sidney
140 acres




REDHEAD, W. S.
Rt. 2

Tolono
160 acres



RHOADES, DONALD
Rt. 1

Seymour
140 acres



REED, RALPH J.
Rt. 1

Tolono
160 acres



REED-COLE FARM
Rt. 1

Sidney
190 acres



REEDER, R. H.

Iveadale
192 acres



REED, NATE
Rt. 1 Howard Cook, opr.

Paxton
120 acres



REIFSTECK, ALBERT G.
Rt. 1

Sadorus
160 acres



REED, MARTHA T. (ESTATE)
Rt. 1

Sidney
109 acres



REIFSTECK, CLARENCE
Rt.4-Roy W. Reifsteck, Opr.

Champaign
113 acres



REEDER, EVERETT
Rt. 2

Urbana
15 acres



REIFSTECK, CHRISTENA
Rt. 1

Champaign
80 acres



REIFSTECK, CHARLEY
Rt. 1

Champaign
80 acres



RIEFSTECK, FRED
Rt. 2

Urbana




REIFSTECK, EVA
Rt. 2

Tolono
160 acres



REIFSTECK, FRANCIS
Rt. 1

Champaign
160 acres



REIFSTECK, ESTHER
Rt. 1

Pesotum
114 acres




REIFSTECK, FRANCIS
Rt. 2

Champaign
160 acres



REIFSTECK, EARL
Rt. 2

Champaign



REIFSTECK, GEORGE
Rt. 2

Champaign
120 acres



REIFSTECK, GEORGE
Rt. 2 Tolono
160 acres



REINHART, CARL W.
Rt. 1 Pesotum
120 acres



REIFSTECK, RALPH
Rt. 1 Tolono
160 acres



REINHART, HENRY P.
Rt. 1 Pesotum
80 acres



REIFSTECK, MRS. MINNIE
Rt. 1 Sadorns
132 acres



REINHART, LAWRENCE J.
Rt. 1 Pesotum
120 acres



RIEFSTECK, ROY
Rt. 4 Champaign
80 acres



REINHART, MRS. MARY
Rt. 1 Pesotum
80 acres



REINHOLD, O. C.
Rt. 2

Urbana
58 acres



RICE, C. A. (ESTATE)
Rt.1-Reg. Black Angus Cattle

Philo
185 acres



RENNELS, ROBERT G.
City

Philo
4 acres



RICE, MRS. SCOTT
Rt. 2

Homer
80 acres



RENNER, TRUSTEE (W.P.)
Rt. 2

Urbana
200 acres



RICE, H. O.
Rt. 2

Champaign
52 acres



RESLER, ROLAND
Rt.1-Pure Bred Angus Cattle

Dewey
180 acres



RICE, CLARENCE R. & SON
Rt. 1

Fisher
220 acres




RICHARDS, CHESTER
Rt. 1-Roscoe Baylor, Mgr. Urbana
338 acres



RICH, DR. LILLIAN
Rt. 1-Harold Hartzler, Opr. Fisher
240 acres



RICHARDS, MRS. HENRY
Rt. 1-Joe Marriot, Mgr. Urbana
68 acres



RICHARDSON, G. A.
Rt. 2 Tolono
160 acres



RICHARDS, WILLIAM
Rt. 1-Carl Smith, Mgr. Champaign
240 acres



RICHARDSON, VINCENT S.
Rt. 1 Champaign
160 acres



RICHARDS, WILLIAM
Rt. 1 Ivesdale
210 acres



RICHMAN, JAMES F.
Rt. 1 Villa Grove
200 acres



RICHMOND, ALLIE V. Foosland
Rt. 1-Allen C. Blair, Mgr. 160 acres



RIDGE, MRS. TABITHA Pesotum
Rt. 1 160 acres



RICKER, MISS ETHEL St. Joseph
Rt. 1 287 acres



RIDINGER, EFFIE B. St. Joseph
Rt. 1 107 acres



RIEFSTACK, ROSIE Champaign
Rt. 1 160 acres



RIDINGER, LaVAUGHN Sidney
Rt. 1 154 acres



RIEGEL ESTATE Tolono
Rt. 1 320 acres



RING, CHESTER St. Joseph
Rt. 1 10 acres



RISING, GEORGE
Rt. 3

Champaign
129 acres



REYNOLDS, CLEM
Rt. 1

Gifford
80 acres



RISING, JULIA
Rt. 1

Philo
80 acres



REYNOLDS, DALE H.
Rt. 1

Gifford
110 acres



RITCHIE, ROBERT S.
Rt. 1-Willard E. Shields, Mgr.

Foosland
287 acres



REYNOLDS, F. W.
Rt. 4

Champaign
80 acres



REYNOLDS, ANDREW
Rt. 1

Foosland
248 acres



REYNOLDS, FAE
Rt. 1

Sidney
150 acres



REYNOLDS, GLEN W.
Rt. 1

Gifford
180 acres



REYNOLDS, JOHN J.
Rt. 1

Gifford
80 acres



REYNOLDS, RAY R.
Rt. 1

Thomasboro
80 acres



REYNOLDS, W. H.
Rt. 1

Gifford
80 acres



REYNOLD, JAY C.
Rt. 1

Thomasboro
80 acres




ROBERTS, ANNA
Rt. 1

Dewey
80 acres



REYNOLDS, JOHN H.
Rt. 1

Gifford
150 acres



ROBERTS ESTATE

Valley City
44½ acres



HERMAN LEWIS TRUST
Rt. 1

Champaign
160 acres



ROBERTS, L. W.
Rt. 4

Champaign
360 acres



ROBERTS, EARL
Rt. 1

Tolono
200 acres



ROBBINS, ROBERT R.
Rt. 1

Sidney
20 acres



ROBETS, ERNEST M.
Rt. 2

Tolono
160 acres



ROBERTS, VICTOR W.
Rt. 1

Tolono
80 acres



ROBESON, F. K.
Rt. 2 E. Vern Huffington, mgr.

Rankin
840 acres



ROBERTS, WALTER R.

Sidney
80 acres



ROBERTS, WALTER R.
Rt. 1

Sidney
156 acres



ROGERS, EDWIN E.
Rt. 1

Villa Grove
160 acres



ROCKWELL, MRS. M. H.
Rt. 1-John Ark, Opr.

Paxton
320 acres



ROGERS, S. L.
Rt. 1

Mahomet
188 acres



RODENBECK, OTTO
Rt. 1

Dewey
80 acres



ROHRSCHEIB, ALBERT G.
Rt. 1

Sidney
40 acres



RODGERS, GLENN J.
Rt. 1

Ivesdale
220 acres



ROELFS, RALPH
Rt. 2

Rantoul
240 acres



ROELFS, HARM & GEORGE
Rt. 1

St. Joseph
160 acres



REWERTS, WALTER
Rt. 1

Thomasboro
80 acres



ROELFS, MARY
Rt. 1

Thomasboro
120 acres



ROSENBACK, ANTJE
Rt. 1

Penfield
107 acres



REWERTS, L. H.
Rt. 1

Urbana
80 acres



ROSENBACK, GEORGE
Rt. 1

Penfield
260 acres



REWERTS, ROSINA
Rt. 1

Thomasboro
80 acres



ROSENBACK, GEORGE
Rt. 2

St. Joseph
80 acres



ROSENBACK, GEORGE St. Joseph
Rt. 2. Bill & Henry, Mgrs. 193 acres



ROSS, EARL A. St. Joseph
Rt. 1 160 acres



ROSENBERGER, MR. & MRS. FORREST Sadorus
Rt. 1 5 acres



ROSS, EARL & OLETA Champaign
Rt. 1 160 acres



ROSENBERGER, JUANITA R. Pesotum
Rt. 1 160 acres



ROSS, EARL A. Champaign
Rt. 2 55 acres



ROSENBERY, EARL R. Mahomet
Rt. 1 26 acres



ROSS, EARL Champaign
Rt. 2 160 acres



ROSS, MISS NELL
Rt. 1

Ivesdale
80 acres



ROTH, WILBER J.

Gibson City
360 acres



ROSS, MRS. OLETA
Rt. 1

Champaign
240 acres



ROTHERMEL, GEORGE C.
Rt. 1

Homer
360 acres



ROSS, RUSSELL
Rt. 1

Ivesdale
80 acres



ROTHERMEL, GEORGE
Rt. 1

Homer
80 acres



ROST, JOHN
Rt. 1

Fisher
40 acres



ROTHERMEL, JOHN A.
Rt. 1

Broadlands
160 acres



ROTHERMEL, JOHN
Rt. 1

Longview
40 acres



ROTHERMEL, WALTER H.
Rt. 1

Broadlands
320 acres



ROTHERMEL, JOHN
Rt. 1

Broadlands
160 acres



ROTHERMEL, WALTER H.
Rt. 1

Broadlands
Tenant House



ROTHERMEL, ROSE
Rt. 1

Broadlands
160 acree



ROTHERMEL, WILLIAM L.
Rt. 1

Homer
160 acres



ROTHERMEL, WILLIAM L.
Rt. 1

Homer
160 acres



ROUTH, CHARLES
Rt. 2

St. Joseph



ROUTH, CHARLES
Rt. 1

St. Joseph
132 acres



ROWATT, PAUL
Rt. 1

Dewey
160 acres



ROUTH, ROBERT F.
Rt. 1

St. Joseph
109 acres



ROWATT, PAUL
Rt. 1

Dewey
280 acres



ROUESTEAD, L. M.
Rt. 1

Fisher
90 acres



ROWE, LUCY
Box 5C, Rt. 1

Gifford
240 acres



ROWAND, MRS. OLLIE C.
Rt. 1

Homer
180 acres



ROWLAND ESTATE
Rt. 1

Ludlow
104 acres



RUBENACKER, JOSEPH A.
Rt. 1

Philo
80 acres



RUDICIL, DAISY (ESTATE)
Rt. 2-Robert Waters, Opr.

Urbana
200 acres




RUCKMAN, FRANCES
Rt. 3

Urbana
240 acres



RUDISIL, HOWARD

Sidney



ROCKMAN, MAURINE
Rt. 1

Mansfield
120 acres



RUDICIL, J. E.
Rt. 1

St. Joseph
160 acres



RUCKMAN, WILLIAM
Rt. 1-John B. Pierce, Mgr.

Philo
95 acres



RUDD, BETTIE JANE
Rt. 2

Tolono
120 acres



RUHNOW, MRS. JOHN

Sadorus



RUND, THEODORE W.
Rt. 1

Pesotum
80 acres



RUND, ANTHONY W.
Rt. 1

Pesotum
40 acres



EMMA RUSSELL & GLADYS TURNBULL
Rt. 2

Griggaville
120 acres



RUND, BENJAMIN
Rt. 1

Pesotum
60 acres




RUSSELL, ROY & FLORENCE

Valley City
89 acres



RUND, JOHN W. JR.
Rt. 1

Pesotum
80 acres



RUSSELL, ROY & FLORENCE

Valley City
Cabins



RUTENBES, ESTER

Tolono
160 acres



RYAN, JOHN C.
Rt. 1

Tolono
416 acres



RUTHERFORD, BERL
Rt. 1

Broadlands
160 acres



RYAN, JOHN C.
Rt. 1

Tolono
Tenant House



RYAN ESTATE
Rt. 2

Tolono
120 acres



**LELAND S. FOWLER
GRAIN CO.**

M. B. HYDE, Manager

ELEVATOR AT RISING, ILLINOIS
RTE. 3, CHAMPAIGN, ILLINOIS



Nelson Concrete Culvert Co.

INCORPORATED

- PLAIN AND REINFORCED CONCRETE PIPE
- BLOCKS
- CAST CONCRETE PRODUCTS
- CONCRETE DRAIN TILE

Office and Plants

MT. VERNON, ILLINOIS
CHAMPAIGN, ILLINOIS
EAST ST. LOUIS, ILLINOIS



— FERTILIZER —

BULK

CUSTOM MIXING

Ammonium Sulphate—Triple—Super
Muriate of Potash

• • •

Rock Phosphate—Limestone—Granulite
"Spreading Service" — "Soil Testing"

WE MIX FERTILIZER ACCORDING TO YOUR SOIL TEST

PHONE 6-4234

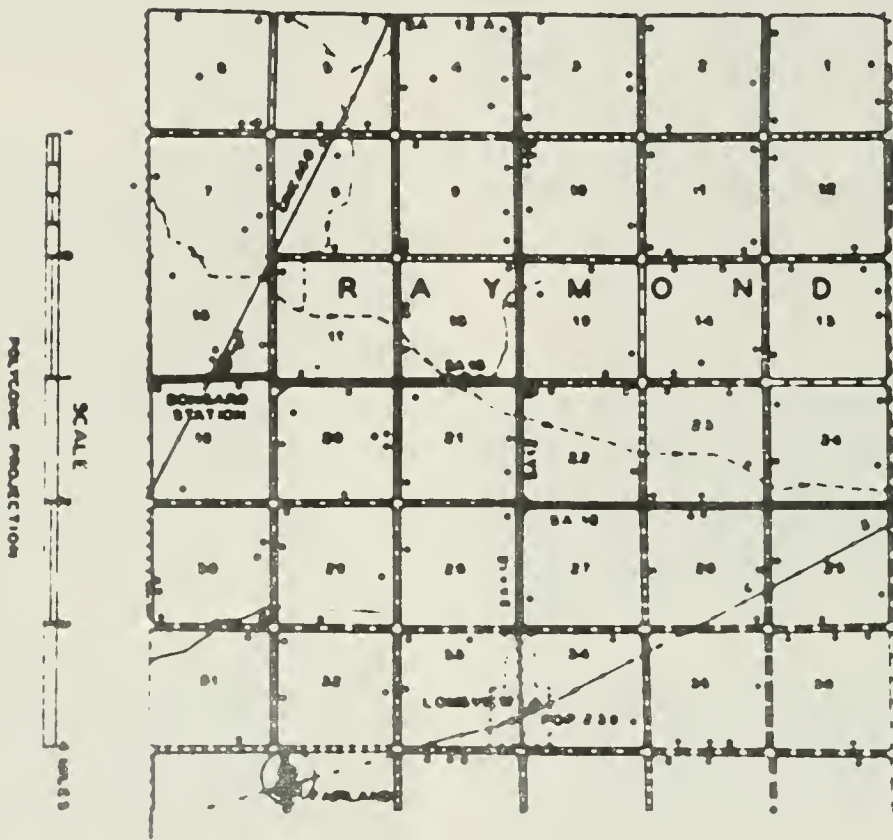
ILLINI PHOSPHATE CO.

1302 N. OAK CHAMPAIGN, ILLINOIS

THE COMMERCIAL BANK OF CHAMPAIGN

Champaign, Illinois

"Member Federal Deposit Insurance Corporation"



1938



PREPARED BY THE
BUREAU OF RESEARCH AND PLANNING
DIVISION OF HIGHWAYS
DEPARTMENT OF PUBLIC WORKS & BUILDINGS
IN COOPERATION WITH THE
U.S. DEPARTMENT OF COMMERCE
BUREAU OF PUBLIC ROADS



LONGVIEW

Longview is a village of 239 population in the south portion of Champaign County. It is the principal community of Raymond Township, which has a total population of 731 and which is devoted entirely to farming. The township was named after Nathaniel Raymond, who settled in the area in 1864.

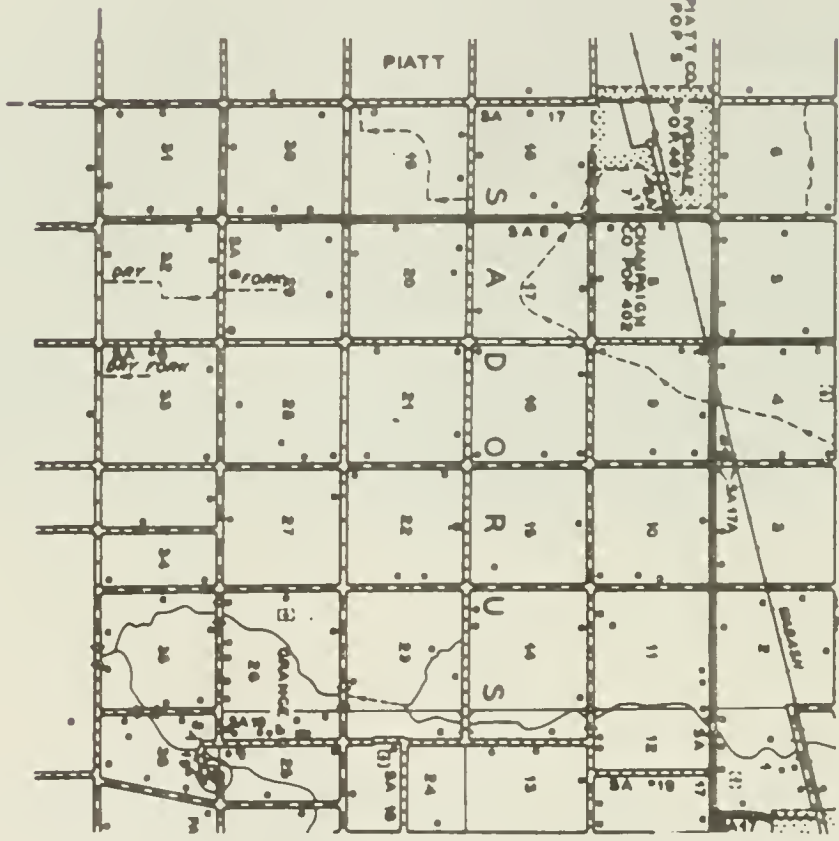
One of the best-known early residents of the township was Isaac S. Raymond, a son of Nathaniel. He was among the first students to enter the newly-opened Illinois Industrial University, afterwards re-named the University of Illinois. At a later period, Isaac Raymond served as school trustee of Raymond Township for a period of fourteen years, and as collector for four years.



30' 00"

T17N

PIATT



R7E



30' 25"

PREPARED BY THE
BUREAU OF RESEARCH AND PLANNING
DIVISION OF HIGHWAYS
DEPARTMENT OF PUBLIC WORKS & BUILDINGS
IN COOPERATION WITH THE
U.S. DEPARTMENT OF COMMERCE
BUREAU OF PUBLIC ROADS



I V E S D A L E

Situated on the west boundary of Champaign County, adjacent to Piatt County, the village of Ivesdale has a population of 402. It is one of the two main communities in Sadorus Township, the other being the village of Sadorus. The total population of Sadorus Township is 1,441.

Ivesdale grew up around a station on the Wabash Railroad built by William H. Johnson in the 1860's. Johnson was an early settler of Sadorus Township. In the beginning, Johnson served as postmaster, station agent and express agent at Ivesdale. He owned a total of 520 acres of improved land in the township.



S A D O R U S

The village of Sadorus, and the township in which it is located, were named after Henry Sadorus, one of the first settlers of Champaign County. Of German descent and a native of Pennsylvania, Henry Sadorus traveled west as a young man and staked out land in the township that now bears his name. He died in 1878 at the age of ninety-five.

Situated near the Kaskaskia River, the village of Sadorus has a population of 388. It is the commercial center of a fertile farming area. A prominent early settler of Sadorus Township was William Ellars, who arrived in 1850. He eventually became the owner of 1,300 acres of land in the township. He also served as township supervisor for several terms.



ST. JOSEPH CHURCH and SCHOOL

Ivesdale



IMMACULATE CONCEPTION CHURCH (1900)
Father Schleich

Bongard



SAATHOFF, B. R.
Rt. 1

Thomasboro
80 acres



SAATHOFF, O. H.
Rt. 2

St. Joseph
320 acres



SAATHOFF, CARL
Rt. 1

Gifford
160 acres



SAATHOFF, PETER A.
Rt. 2

St. Joseph
80 acres



SAATHOFF, KLASS W.
Rt.2-Peter Saathoff, Opr.

St. Joseph
310 acres




SATTERFIELD, MARY & DOROTHY BOHREN
Rt. 1-Grain farm

Homer
160 acres



SAATHOFF, H. R.
Rt. 1

Rantoul
120 acres



SATTERFIELD, W. E.
Rt. 2

Homer
39 acres



SADLER, EARL
Rt. 1

Ogden



SAGE, MRS. ED
Rt. 1

Gifford
80 acres



SADLER ESTATE, EDA
Rt. 1

Ogden
145 acres



SAGE, MRS. FANNYE
Rt. 1

Ogden
163 acres



SADLER, JOHN F.
Rt. 1

Fithian
240 acres



SAGE, GEORGE
Rt. 4

Champaign
159 acres



SAGE, H. J.
Rt. 2

Urbana
166 acres



SADDORIS, WILL
Rt. 3

Urbana
87 acres




SAGE, MARGARET & ELLEN

240 Dewey
acres



SALDEEN, ED
Rt. 1

Paxton
222 acres



SAGE, JOHN E.
Rt. 1

Gifford
80 acres



SAMS, FRED
Rt. 2

Tolono
160 acres



SAGE, JOHN J.
Rt. 1

Gifford
160 acres



SANDWELL, MORRIS
Rt. 1

Tolono
160 acres




SAGE FARM
Rt. 1-John F. McCabe, Mgr.

Ludlow
240 acres



SANDWELL, JOHN
Rt. 1

Philo
140 acres



SANDEN, I. J.
Rt. 1

Ogden
69 acres



SCHAEFER, CHARLES
Rt. 1

Pesotum
140 acres



SANDERS, MRS. REBECCA
Rt. 2-Joseph Flynn, Opr.

St. Joseph
120 acres



SCHAEFER, CHALES F. SR.
Rt. 1

Pesotum
120 acres



SANDERS, GERTRUDE
Rt. 2

Homer
102 acres



SCHAEFFR, EMIL
Rt. 1

Homer
40 acres



SAWYER, P. B.
Rt. 2-Lloyd Sawyer, Opr.

Gibson City
160 acres



SCHAEFER, FRED
Rt. 1

Pesotum
240 acres



SCHAEFER, PETER (ESTATE) Gifford
Rt. 1-Harris & Collison, Mgrs. 400 acres



SCHERTIGER, MRS. JOHN Mahomet
Rt. 1 342 acres



SCHAEFER, RAYMOND A. Pesotum
Rt. 1 202 acres



SCHERTIGER, MRS. OLIVE Ivesdale
Rt. 1 198 acres



SCHAFFER, PAUL & MARION Tolono
Rt. 1 200 acres



SCHEURICH, ANDREW P. Gifford
Rt. 1 80 acres



SCHREIBER, JOHN Champaign
Rt. 4 80 acres



BAILEY TRUST Foolsland
Rt.1-Tracy Shields, Mgr. 270 acres



SCHNEIDER, MATTIE
Rt. 1

Fisher
360 acres



SCHLENSKER, NORA & HAROLD
Rt. 1

Rantoul
160 acres



SCHINDLER, WM.
Rt. 1

Sidney
160 acres



SCHLENSKER, HENRY
Rt. 1-E. C. Albers, Mgr.

Rantoul
160 acres



SCHINFLER & ZOOK
Rt. 1

Sidney
240 acres



SCHLORFF, JOHN F. (ESTATE)
Rt. 1

Tolono
160 acres



SCHILLING, WILLIAM
Rt. 1

Sidney
80 acres



SCHLORFF, CHARLES
Rt. 4

Champaign
224 acres



SCHLORFF, EDWARD H.
Rt. 2

Champaign
105 acres



SCHMIDT, CARL H.
Rt. 1

Ivesdale
120 acres



SCHMIDT, ALBERT
Rt. 1

Thomasboro
40 acres



SCHMIDT, HENRY
Rt. 1

Thomasboro
70 acres



SCHMIDT, ALBERT & TRIENTJE
Rt. 1 H. Flesner & R. Sieberns, op. 213 acres

Thomasboro



JACKSON, KENNETH F.
Rt. 1

Mahomet
222 acres



SCHMIDT, ALBERT
Rt. 1

Thomasboro
160 acres



SCHMIDT, R. E.
Rt. 1

Thomasboro



SCHMIDT, R. E.
Rt. 1

Thomasboro
320 acra



SCHLUETER, HARM B.
Rt. 2

St. Joseph
80 acra




SCHLUTER, ANNA
Rt. 1

Gifford
240 acres



SCHLUETER, HARM
Rt. 1

Ogden
120 acres



SCHLUTERE, B. G. & JOHN
Rt. 1

Ogden
120 acres



SCHLUTER, JOHN
Rt. 1

Gifford
160 acres



SCHLUTER, GEORGE
Rt. 1

Gifford
120 acres



SCHLUETER, JOHN
Rt. 2

St. Joseph
158 acres



SCHLUTER, MIKE
Rt. 1 Gifford
160 acres



SCINIDER, ANTHONY
Rt. 1 Urbana
80 acres



SCHLUTER, MIKE
Rt. 1-B. Henry Schluter, Mgr. Gifford
160 acres



SCHLUTER, WILLIAM
Penfield
160 acres




SCHLUTER, WUEBKE
Thomasboro
165 acres



SCHMITTKER, WILLIAM H.
Rt. 1 Foolsland
460 acres



SCHLUTER, WILLIAM
Rt. 1 Gifford
160 acres



SCHOLL, BERTHA
Rt. 1-Roy Scholl, Mgr. Foolsland
124 acres



SCHOWENGERDT, DR. W. E. Champaign
Rt. 4 160 acres



SCHRADER, MRS. ANN D. Champaign
Rt. 1 165 acres



SCHOWENGEROT, DR. W. E. Champaign
Rt. 4 164 acres



SCHREIBER, JOHN Champaign
Rt. 4 64 acres



SCHOWENGERDT, DR. W. E. Champaign
Rt. 4-M. S. Pasley, Mgr. 160 acres



SCHNEIDER, MATTIE Gifford
Rt. 1 320 acres



SCHOOLEY, ERNEST E. Fisher
Rt. 1 159 acra



SCHNEIDER, WILLIAM Urbana
Rt. 1 80 acres



SCHROEDER, C.W. & L. F.
Rt. 1
Pesotum
160 acres



SCHROEDER, JOHN F.
Rt. 1
Sadorus
80 acres



SCHROEDER, ERNEST
Sadorus
80 acres



SCHROEDER, JOHN F.
Rt. 1
Sadorus
80 acres



SCHROEDER, MRS. IDA
Rt. 1
Sadorus
40 acra



SCHULTZ, FRED H.
Rt. 1
Tuscola
40 acres



SCHROEDER, HAROLD
Rt. 2
Tolono
270 acres



SCHULTZ, HENRY C.
Rt. 1
Champaign
80 acres



SCHULTZ, P. F.
Rt. 1

Pesotum
160 acres



SCHUMACHER, FRANK
Rt. 1-

White Heath
80 acres



SCHULTZ, PHILIP F.
Rt. 1

Pesotum
80 acres



SCHUMACHER, FRANK
Rt. 1

White Heath
160 acres



SCHUMACHER, EDMUND H.
Rt. 1

Pesotum
5 acres



SCHUMACHER, HENRY G.
Rt. 1

Broadlands
160 acres



SCHUMACHER, E. C.
Rt. 1

Broadlands
160 acres



SCHUMACHER, JOSEPH A.
Rt. 1

Ivesdale
240 acres



SCHUMACHER, JOSEPH A.
Rt. 1

Ivesdale
80 acres



SCHWARTZ, ALTON
Rt. 1

Rantoul
200 acres



SCHUMACHER, REV. JOHN
Rt.1-Donald Schumacher, Mgr.

Whiteheath
80 acres



SCHWARTZ, EDGAR E.
Rt. 1

Sidney
185 acres



SCHUMACHER, ORAN
Rt. 1

Urbana
88 acres



SCHWENK, ADELINE
Rt. 1

Pesotum
200 acres



SCHWANDERMAN, RUTH MARY
Rt. 2-Leland Schwanderman, Mgr.

Rantoul
80 acres



SCHWEIGHART, CHARLES L.
Rt. 1

Peaotum
107 acres



SCHWEINEKE, FRITZ
Rt. 1
Homer
160 acres



SCHWINK, LOUIS
Rt. 1
Pesotum
160 acres



SCHWENGEL, JOHN H.
Rt. 3
Champaign
110 acres



SEARS, ELMER N.
Rt. 2
Urbana
25 acres



SCHWEIGHART, LOUIS A.
Rt. 1
Pesotum
160 acres



SEARS,
Rt. 2
Rantoul
160 acres



SCHWENGLE, WESLEY M.
Rt. 3
Champaign
80 acres



SEATON, CALVIN M.
Rt. 2
Urbana
1 acre



SEBENS, JOHN
Rt. 1

Ivesdale
160 acres



SELTZER, JOHN F.
Rt. 1

Longview
320 acres



SEIDER, HENRY
Rt. 1

Broadlands
190 acres



SEWARD, HENRY C.
Rt. 1

Pantoul
160 acres



SEIDER, MAGADALENA
Rt.1-Alfred B. Seider, Mgr.

Broadlands




SEEBER, MRS. THERESA
Rt. 3

Champaign
400 acres



SEIDER, NORMAN
Rt. 1

Broadlands
280 acres



SEEBER FARMS
Rt. 1

Dewey
320 acres




SEEBER FAMILY
Rt. 1

Rantoul
640 acres



SHIELDS, DON N.
Rt. 1

Dewey
100 acres



SEYMOUR, MRS. CURT T.
Rt. 2

Champaign
240 acres



SCOGINS, C. A.
Rt. 1

Penfield
166 acres



SCIDER, KATHERINE
Rt. 1

Broadlands
80 acres



SCOGGIN, H. G.
Rt. 3

Champaign
200 acres



SECHLER-SCHNEPPER FARM
Rt. 2

Rantoul
240 acres



SCOGGIN, MRS. MADGE E.
Rt. 3

Champaign
200 acres



SCOTT, CHARLES W.
Rt. 1

Seymour
320 acres



SCOTT, WILLIAM R.
Rt. 1

Seymour
160 acres



SCOTT, G. V.
Rt. 1

Ogden
160 acres



SCRANTON, MAUD
Rt. 1-Roy Richison, Mgr.

Foosland
160 acres



SCOTT, JOSEPH F.
Rt. 1-Charles B. Swanson, Opr.

Ludlow
160 acres



SHADE, H. R.
Rt. 1-Theodore Johnson, Mgr.

Urbana
265 acres



SCOTT & WESTFALL
Rt. 1

Seymour
166 acres



SHADE, MR. & MRS. H. R.
Rt. 1

Urbana
80 acres



SHADE, MR. & MRS. H. R.
Rt. 1-Lyle Grace, Opr. Urbana
65 acres



SHAFE, MAURICE
Rt. 2-Russell Bauer, Opr. Urbana
80 acres



SHADE-SHADE and GRACE FARM
Rt. 1-Lyle Grace, Opr. Urbana
240 acres



SHAFFER, MELVIN A.
Rt. 1 Rantoul
80 acres



SHAFFER, HARRY
Rt. 1 Fisher
160 acres



SHARP, ARTHUR
Rt. 4 Champaign
110 acres



SHAFÉ, L. L.
Rt. 2 Urbana
200 acres



SHARP, CLARENCE
Rt. 1 Mahomet
140 acres



SHARP, TILLMAN
Rt. 1 Ohrend Post, mgr. Thomasboro
260 acres




SHEEHAN, JAMES
Rt. 1 Ludlow
170 acres



SHAW, MRS. CLARA
Rt. 1 Urbana
200 acres



SHEEHAN, WALTER
Rt. 1 Ludlow
80 acres



SHAW, CLARA Y.
Rt. 1-E. A. Busboom, Mgr. Urbana
160 acres



SHELTON, GEORGE
Rt. 1 Pesotum
59 acres



SHAW, CLARA Y.
Rt. 1 Urbana
180 acres




SHELTON, GEORGE
Rt. 1 Pesotum
80 acres



SHELTON, GEORGE
Rt. 1
Pesotum
80 acres



SHERIDAN, ARTHUR
Rt. 3
Urbana
140 acres



SHEPERD, GARRETT J.
Rt. 1
Ludlow
160 acres



SHERWIN, CHALMERS W.
Rt. 3
Urbana
87 acres



SHEPHERD, VERNE C.
Rt. 1
Tolono
80 acres



SHERMAN, HOWARD
Rt. 2-Jerry Sickler, Opr.
Rantoul
60 acres



SHERIDIAN, ARTHUR
Rt. 1
Tolono
100 acres



SHELVEY, MF. & MRS. ELBERT
Rt. 1
Sadorus
112 acres



SHIELD, FRED
Rt. 1

320 Dewey
acres



SHIELDS, W. H.
Rt.1-W. Gruloon, Mgr.

Foosland
400 acres



SHIELDS, FRED
Rt. 1

160 Dewey
acres



SHIELDS, W. H.
Rt. 1

Foosland
240 acres



SHIELDS, ROY
Rt. 1

156 Dewey
acres



SHIRLEY, J. H.
Rt. 3

Urbana
160 acres



SHIELDS, HARTLEY J.
Rt. 1

160 Dewey
acres



SHORYER, MRS. GEORGE
Rt. 1

Fisher
100 acres



SHOTTS, JACOB & FLORENCE Seymour
Rt.1-A Shotts Farm since 1885 200 acres




SHUMATE, NELLIE Urbana
Rt. 1 120 acres



SHOEMAKER, R. O. Champaign
Rt. 2



SHURTZ, RICHARD C. Mahomet
Rt.1-Wesley Dubson, Mgr. 140 acres



SHRIDE, H. L. Mahomet
Rt. 1-Oral Dalton-Tenant 120 acres



SIDES, MANNE Champaign
Rt. 4 240 acres



SHUMATE, MARION Urbana
Rt. 1 40 acres



SILVER, DAVID A. Urbana
Rt. 3-Frank W. Silver, Opr. 160 acres



SILVER, D. A.
Rt. 1

Philo
80 acres



SITTS, EARL J.
Rt. 1

Dewey
16 acres



SILVER, D. A.
Rt. 3-E. W. Silver, Oper. 1917

Urbana
160 acres



SITTS, STELLA M.
Rt. 1

Mahomet
40 acres



SILVER, D. A.
Rt. 1

Thomasboro
160 acres



SIX, HARVEY
Rt. 1

Broadlands
160 acres



SINDERS, ANDREW
Rt. 1

St. Joseph
64 acres



SIZER, DONALD E.
Rt. 1

Fisher
240 acres



SIEGMAND, CLEO
Rt. 1

Mahomet
27 acres



SLANSKER, HAROLD
Rt. 1-L. Bromfield, Mgr.

Rantoul



SIEVING, W. A.
Rt. 1

Mahomet
240 acres



SLANGSTER, HAROLD
Rt. 2-John Kiel, Opr.

Rantoul
240 acres



SILL ESTATE
Rt. 1

Foosland
127 acres



SLEETER, JOE
Rt. 2

Rantoul
100 acres



SLANSKER, HENRY
Rt. 1-Harold Isaacs, Mgr.

Rantoul
200 acres



SLEIGHT, W. E.
Rt. 2

Griggsville
300 acres



SLOAN, WALTER E.
Rt. 1

Fisher
80 acres



SMITH, MISS ALBERTA
Rt. 2-Ed Brown, Opr.

Rantoul
160 acres



SMALLEY, EDWIN W.
Rt. 1-Leroy E. Smalley, Opr.

Tolono
168 acres



SMITH, ALBERT
Rt. 2-Wm. Rademaker, Opr.

Rantoul
160 acres



SMALLEY, GRACE
Rt. 1

Sadorus
240 acres



SMITH, DUDLEY
Rt. 1 V. V. Wolf & sons, oprs.

Dewey
320 acres



SMITH, MISS ALBERTA
Rt. 2-Glenn Yeazel, Opr.

Rantoul
160 acres



SMITH, DUDLEY
Rt. 1

Dewey
240 acres



SMITH, FRED D.
Rt. 2

Urbana
180 acres



SMITH, G. A. (ESTATE)
Rt. 1

Champaign
160 acres



SMITH ESTATE
Rt. 1

Champaign
160 acres



SMITH, HAROLD

Fisher
30 acres



SMITH, E. H. & C. M. SMITH
Rt. 2

Urbana
213 acres



SMITH, HAROLD L.
Rt. 1

Broadlands
160 acres



SMITH, EARL H. & CECYLE M.
Rt. 2

Urbana
213 acres



SMITH, HELEN A. & MRS. J. H. SMITH
Rt. 1

Sidney
160 acres



SMITH, HAROLD F.
Rt. 1

Allerton
160 acres



SMITH, OLIVER F.
Rt. 2

Homer
550 acres




SMITH, JOHN M.
Rt. 1

Broadlands
160 acres



SMITH, ROBERT N.
Rt. 2

Griggsville
205 acres



SMITH, MARY
Rt. 2

Champaign
10 acres



SMITH, ROBERT W.
Rt. 1

Champaign
80 acres



SMITH, NORVAL
Rt. 1

Sidney
110 acres



SMITH, RICHARD M.
Rt. 3

Urbana
160 acres



SMITH, ROSIE E.
Rt. 2

Homer
20 acres



SMITH, WILBER V.
Rt. 1

Mahomet
35 acres



SMITH, ROBERT
Rt. 1

Peotum
120 acres



SNIDER, EVALINE
Rt. 1

Champaign
160 acres



SMITH, SIDNEY B.
Rt. 2-Ollis Brown, Opr.

Rantoul
320 acres



SNYDER, GLADYS
Rt. 1

Tolono
212 acres



SMITH, WILLIAM O.
Rt. 1 - Wilmer Smith, Opr.

Ludlow
160 acres



SNYDER, JOHN H.
Rt. 1-Dale Busboom, Mgr.

St. Joseph
160 acres



SNYDER ESTATE
Rt. 1

Ivesdale
160 acres



SJUTS, HENRY
Rt. 1

Urbana
120 acra



SNYDER ESTATE
Rt. 1

Ivesdale
80 acres



SJUTS, HERMAN
Rt. 1

Urbana
120 acres



SJOKEN, KATHRENA
Rt. 1

Rantoul
80 acres




SKIBBE, PAUL R.
Rt. 1

Champaign
45 acres



SIUTS, ANTON
Rt. 1

Urbana
206 acres



SMITH, ARNOLD T.
Rt. 1

Broadlands
156 acres



SMITH, CLARA P.
Rt. 1

Seymour
320 acres



SMITH, HELEN E.
Rt. 1

Homer
160 acres



SMITH, JACOB M. (ESTATE)
Rt.3-Davis M. Smith, Opr.

Urbana
158 acres



SMITH, MRS. RALPH
Rt. 2

Urbana
16 acres




SMITH, MARGRET E.
Rt. 1

Longview
200 acres



SMITH, W. A.
Rt. 1

St. Joseph
2 acres



SMITH ESTATE
Rt. 2

olono
acres



SMITH, MRS. WILLIAM
Rt. 1

Homer
78½ acres



SOLON, MRS. F. E.
Rt. 1

Penfield
187 acres



SOLON, MRS. F. E.
Rt. 1-Daniel McFall, Opr.

Champaign
200 acres



SOLON, JOHN
Rt. 1

Ivesdale
200 acres



SON, OPAL
Rt. 1

Ogden
320 acres



SOLON, MARY (MRS.)
Rt. 1

Pesotum
160 acres



SOMMER, CHESTER J.
Rt. 1

Fisher
160 acres



SOLEN ESTATE
Rt. 1

Seymour
140 acres



SOMMORS, CHESTER
Rt. 1

Fisher
320 acres



SOMERS, DONALD
Rt. 1

St. Joseph
320 acres



SOMERS, THOMAS
Rt. 1

Ivesdale
40 acres



SOMMERS, DONALD R.
Rt. 1

Urbana
60 acres



SOMERS, TOM
Rt. 1

Ivesdale
80 acres



SOMERS, H. K.
Rt. 2

Champaign
120 acres



SOMMER, WAYNE
Rt. 1

Foosland
160 acres



SOMERS, RALPH A.
Rt. 1

Champaign
80 acres



SPENCE, MILTON & VOYLE
Rt. 1

Mahomet
200 acres



SPENCER, HUBERT W.
Rt. 1

Pesotum
64 acra



SPINNING, JAMES
Rt. 1

Sidney
120 acres



SPERLING, A. W.
Rt. 1

Fisher,
400 acres




SPRINGER, AARON
Rt. 1-Kenneth Deer, Tenant

Foosland
80 acres



SPERLING, AUGUST
Rt. 1

Dewey
480 acres



SPRINGER, DAVID V.
Rt. 1-Jhn D. Springer, Opr.

Foosland
168 acres



SPHAR, MRS. IDA
Rt. 1

Foosland
160 acres



SPROUT, D.
Rt. 1

Philo



SPRINGE, ERVIN C. Fisher
Rt. 1-Rent 80 acres Sam Heiser 39 acres



STAHL, LOUIS O. Philo
City-Pure Bred Shorthorns 205 acres



SPRINGER, RAY Fisher
Rt. 1 247 acres



STAHL, GEORGE R. Tolono
Rt. 1 160 acres



SPRINGER, U. W. Fisher
Rt. 1



STROHL, JOEL F. Homer
Rt. 2 30 acres



ST. JOHN, R. R. Champaign
Rt. 3-Ted Chalk, Opr. 160 acres



STATLER, AARON Gibson City
Rt. 1 102 acres



STARKEY, RAY
Pt. 2

Rantoul
160 acres




STAMEY, HARRY
Rt. 4-Richard Siuts, Mgr.

Champaign
172 acres



STAMEY, FRANK L.
Rt. 4-Roy & De Mar Kesler, Opr.

Champaign
480 acres



STAMEY, M. B.
Rt. 1

Sidney
154 acres



STAMEY, FRANK L.
Rt. 4

Champaign
Tenant house



STANLEY, JOHN
Rt. 1

Dewey
40 acres



STAMEY, RUSSELL W.
Pt. 1-T. D. Roberts, Mgr.

Urbana
80 acres



STARR, JULIE

Ivesdale
80 acres



STARWALK, STANLEY
Rt. 2

Tolono
80 acres



STRACK, AUGUSTA
Rt. 1

Ivesdale
104 acres



STAPPENBECK, GUY

160 Fisher
acres



STRAUCK, ARTHUR
Rt. 1

Broadlands
40 acres



STAYTON, RALPH
Rt. 1

Ogden
1½ acres



STRAWBRIDGE, MRS.
Rt. 1

Seymour
160 acres



STAYTON, MABEL E.
Rt. 1

Ogden
166 acres



STRAWBRIDGE, MRS.
Rt. 1

Seymour
200 acres



STEDEM, FANNIE
Rt. 1

Fisher
180 acres




STEFFEY, WILLIAM L.
Rt. 2

Homer
90 acres



STEELE, EUGENE
Rt. 1-Roy Martin, Opr.

Sidney
160 acres



STEPHENSON, MRS. RIXIE

Valley City
2 acres



STEELE, EUGENE-Silver Rill Farm
Rt. 1-Silver Rill Farm--Martin

Sidney
160 acres



STEVENSON, FRANK
Rt. 3

Champaign
50 acres



STEFFEY, WILLIAM L.
Rt. 2

Homer
90 acres




STEPHENS, H. E.
Rt. 1

Penfield
160 acres



STEVENS, BILL
Rt. 1

Urbana



STEWART, BERYL H. (ESTATE)
Rt. 3-Darwin Bruce-Tenant

Urbana
160 acres



STEVENS, MRS. ANNA
Rt. 1

Sadorus
80 acres



STEVENS, T. M.
Rt. 3

Urbana
45 acres



STEVEN, ANNA
Rt. 1

Sadorus
320 acres



STEWART, ROBERT
Rt. 2

Urbana
150 acres



STEVENS, FRED
Rt. 2-George Stevens, Opr.

Urbana
240 acres



STEWART, RALPH
Rt. 1

Sadorus
80 acres



STICKMAN, CHARLES
Rt. 2

Griggsville
147 acres



STIERWELT, ROBERT
Rt. 1

Sadorus
200 acres



STIDHAM, MELISSA
Rt. 1

Mahomet
80 acres



STIRRETT, HOWARD
Rt. 1

Ivesdale
80 acres



STIERWALT, CHARLES

Sadorus
152 acres



STIRRETT, MRS. NETTIE
Rt. 1

Ivesdale
160 acres



STIERWALT, TONY
Rt. 2

Tolono
220 acres



STOERGER, CARL C.
Rt. 1

Ivesdale
160 acres



STOERGER, WALTER R.
Rt. 1 Ivesdale
120 acres



STONESTREET, G. W.
Rt. 1 Penfield
107 acra



STOOKEY, J. R.
Rt. 1 St. Joseph
180 acres



STORGER SISTERS
Rt. 1 Ivesdale
278 acres



STONE, ETNA B
Rt. Pesotum
120 acres



STOUT, MRS. EDYTHE
Rt. 2 Roy Stout, opr. Rantoul
100 acres




STOOKEY, J. R.
Rt. 1 St. Joseph
120 acres



STOUP, ELMER
Rt. 1 St. Joseph
10 acres



STOUT, ROY
Rt. 1-Floyd Fillenwarth, Opr. Champaign
300 acres



STRUCK, ANNA E.
Rt. 1 Longview
380 acres



STOVER, MRS. ANNA
Rt. 1 Ivesdale
104 acres



STRUCK, MRS. ANN
Rt. 1 Broadlands
80 acres



STOVER, ORVIL
Rt. 1 Mahomet
300 acres



STRUCK, DEL
Rt. 1 Homer
80 acres



STRUCK, ANNA E.
Rt. 1 Longview
300 acres



STRUCK, O. D.
Rt. Longview
280 acres



STRUCK, RAYMOND H.
Rt. 1

Broadlands
160 acres



SUITS, HENRY
Country store

Flatville



STUDER, HARVIE
Rt. 1

Foosland
80 acres



SUITS, HERMAN
Rt. 1

Rantoul
80 acres



STUNKEL, ETHEL
Rt. 1

Sidney
160 acres



SUITS, MRS. OCTJA
Rt. 1

Urbana
40 acres



STUBBS, CARL H.
Rt. 1-Harven Baker, tenant

Paxton
160 acres



SUITS, MRS. OCTJA
Rt. 1-Heye Suits, Mgr.

Urbana
90 acres




SUMMERS, MRS. A. R. Champaign
Rt. 1-Walter Ziegler, Opr. 16 yrs. 128




SUMMIT, MINNIE Rantoul
Rt. 1-Homer L. Brooks, Opr. 80 acres



SUMMITT, MARION F. Pesotum
Rt. 1 140 acra



SUNDERMAN, CHESTER St. Joseph
Rt. 1



SUMMERS, PERL St. Joseph
Rt. 1 120 acres



SQUIRE, RICHARD Champaign
Rt. 4 185 acres



SUMMIT, MISS MINNIE Rantoul
Rt. 1 140 acres



STROHL, DAYTON Champaign
Rt. 2 80 acres



SWANK, BILL
Rt. 1

Penfield
167 acres



SWICK & DRAKE
Rt. 1

Broadlands
160 acres



SWAIN, VERNON C.
Rt. 1

Rantoul
160 acres



SVOBODA, ROBERT
Rt. 2

Tolono
5 acres



SWAIN, VERNON
Rt. 1

Rantoul
160 acres



SWENEY, EDITH (Mrs.)
Rt. 4

Champaign
245 acres



SWANSON, FRED
Rt. 1-Fred Lester, Mgr.

Thomasboro
120 acres



SY, MRS. ALVENA
Rt. 1

Broadlands
160 acres



STYAN, MRS. NELLIE
Rt. 1

Sadorus
100 acres




STYAN, R. J.
Rt. 1

Sadorus
204 acres



STYAN, MRS. NELLIE
Rt. 1

Sadorus
80 acres



SYLVESTER, E. B.
Rt. 1

Homer
136 acres



36
UNITS

8
KITCHENETTES

MOTEL THOMASBORO

RESTAURANT

MEETINGS — PARTIES — BANQUETS
BY RESERVATION

Thomasboro, Illinois
PHONE 90

Route 45—4 miles south of Chanute Field
9 miles north of Urbana and Champaign

Air Conditioned • Television • Lobby



SYLVESTER, E. B.
Rt. 1

Homer
136 acres



SYPULT, MRS. MARY
Rt. 3—Clarence Dickman, Mgr

Champaign
159 acres

CAMP FARM MANAGEMENT

- RURAL APPRAISING
- CONSULTATIONS
- FARM MANAGEMENT
- REAL ESTATE



TREVETT-MATTIS BANK BUILDING
CHAMPAIGN, ILLINOIS
Phone 6-7114

ROSS MATTIS CAMP
Accredited Farm Manager
Licensed Real Estate Broker



FREEMAN'S (Skinny's)

STATION • TAVERN

Liquors — Beer
Chicken — Steak — Shrimp

PHONE 76
Ogden, Ill.

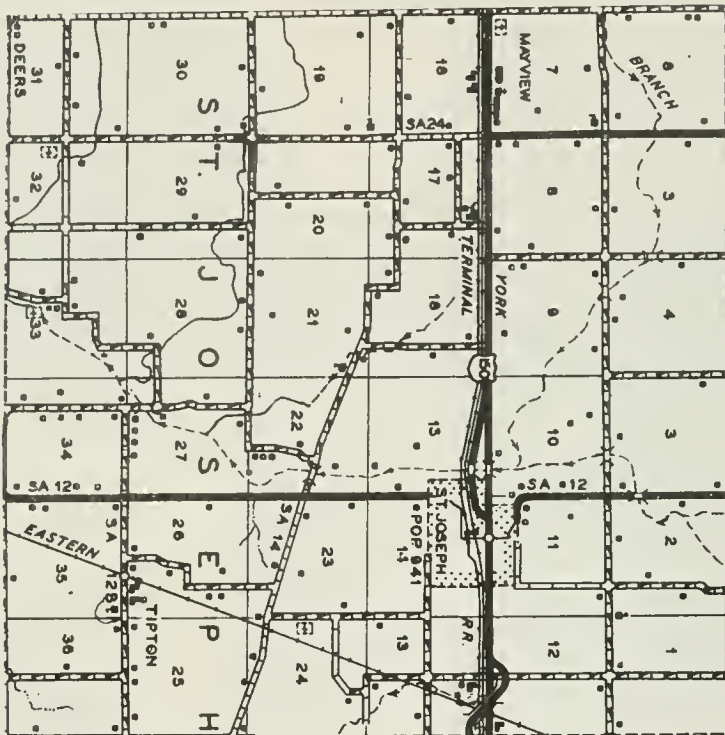
CHAMPAIGN CO. GRAIN ASSOCIATION

ST. JOSEPH, ILLINOIS
and
FULLS SIDING

A FARMERS CO-OPERATIVE ELEVATOR with 20 years of
continuous service to the Farmers of CHAMPAIGN COUNTY

RUSSEL MADDOCK, Manager

TELEPHONE 3141



PREPARED BY THE
BUREAU OF RESEARCH AND PLANNING
DIVISION OF HIGHWAYS
DEPARTMENT OF PUBLIC WORKS & BUILDINGS
IN COOPERATION WITH THE
US DEPARTMENT OF COMMERCE
BUREAU OF PUBLIC ROADS



ST. JOSEPH

Just east of Urbana is located the village of St. Joseph, with a population of 941. It is on US 150, an important east-west highway. Near it flows the Little Vermilion River. St. Joseph is the main community of St. Joseph Township, which has a population of 1,536. One of the first settlers of the township was Samuel Mapes, who came in 1833 and settled on a tract of land near what was called "The Bend."

Another early arrival was Orrison Shreve, who acquired land here in 1853. Three years later there came Carson J. McElwee, who developed a sizable tract of land, and Jonathan N. Howser, who eventually became owner of 240 acres in the township. The latter's son, Leonidas Howser, was well known as a breeder of Belgian draft horses.



METHODIST CHURCH

St. Joseph



MAYVIEW METHODIST CHURCH

Mayview



SCOTT TOWNSHIP

Another of the Kaskaskia River townships is Scott Township, with a population of 974. It is located in the western portion of Champaign County. Prominently identified with the early history of the township was Allison Lowman, who arrived in 1869. A native of Pennsylvania, Allison Lowman, after serving as a Union soldier in the Civil War, came west with his family and settled on a tract of land in Scott Township.

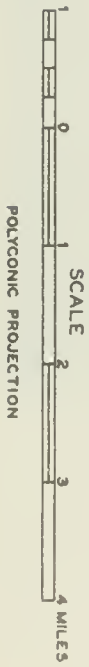
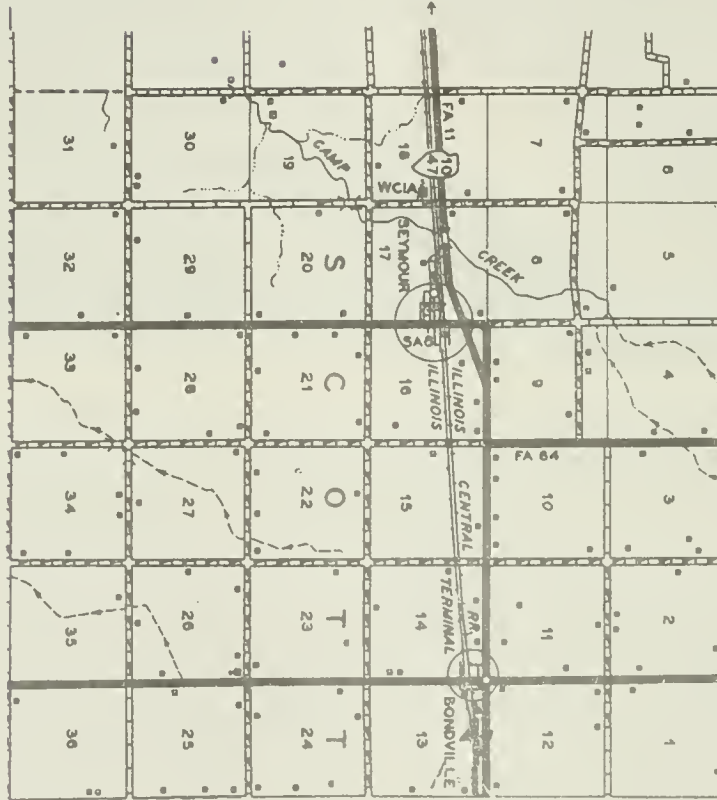
Eventually, the Lowman homestead consisted of eighty acres. In addition to tilling the soil, Allison Lowman served as a township road commissioner, school trustee and constable. He was also active in affairs of the Grand Army of the Republic, having been a member of Champaign Post No. 140 of that organization. The Lowmans were the parents of eight children.



40°05'

HILL TO CLINTON
HILL 47 TO DECATUR →

T 19 N



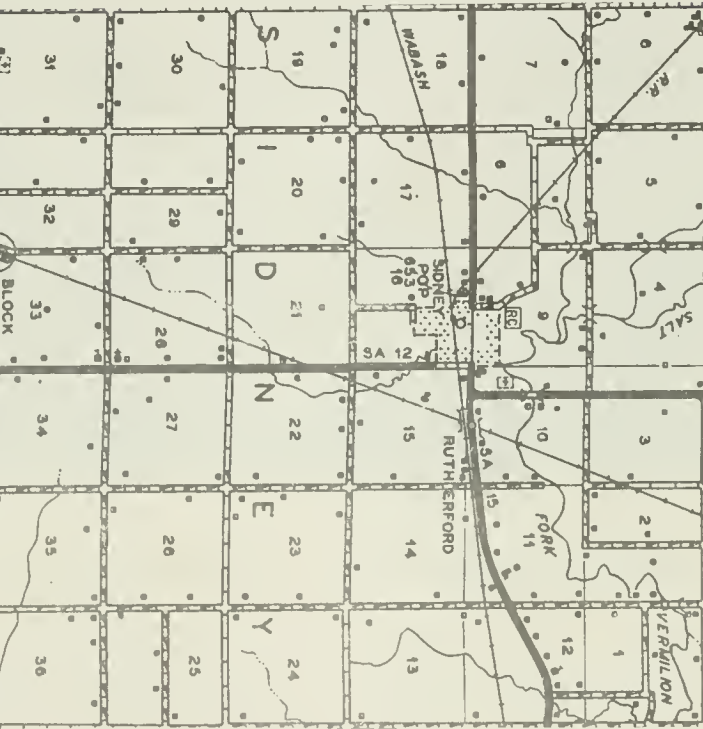
PREPARED BY THE
 BUREAU OF RESEARCH AND PLANNING
 DIVISION OF HIGHWAYS
 DEPARTMENT OF PUBLIC WORKS & BUILDINGS
 IN COOPERATION WITH THE
 U.S. DEPARTMENT OF COMMERCE
 BUREAU OF PUBLIC ROADS



S I D N E Y

Southeast of Urbana, the village of Sidney, with a population of 653, serves as a shopping center for the countryside adjacent to the Little Vermilion River. It is the principal community of Sidney Township, with a total population of 1,203. Among early settlers in the township was R. G. Porterfield, who came with his family in 1867.

Robert M. Porterfield, a son of R. G., later became one of the best known residents of the township. After engaging in agricultural pursuits for many years in the southeast quarter of Section 22 of Sidney Township, Robert M. Porterfield removed to the village of Sidney and there entered the hardware business. He retained ownership of his farm, however, and at one time it was the most successful agricultural tract in the township.



PREPARED BY THE
 BUREAU OF RESEARCH AND PLANNING
 DIVISION OF HIGHWAYS
 DEPARTMENT OF PUBLIC WORKS & BUILDINGS
 IN COOPERATION WITH THE
 US DEPARTMENT OF COMMERCE
 BUREAU OF PUBLIC ROADS



TABAKA, CHARLES J.
Rt. 1

Ivesdale
160 acres



TALBOTT, EARL
Rt. 1-Joe Hylbert, Mgr.

Gifford
120 acres



TABAKA, MRS. LUCILE
Rt.

Ivesdale
94 acres



TALBOT, EARL
Rt. 1

Gifford
400 acres



TABAKA, MISS MAE
Rt. 1

Ivesdale
200 acres



TATE, C. E.
Rt. 2

Paxton
130 acres



TABAKA, MISS MAE
Rt. 1

Ivesdale
80 acres



TATE, C. E.
Rt. 1

St. Joseph
160 acres



TATE, J. C.
Rt. 2

St. Joseph
160 acres



TAWNEY, ELIZABETH
Rt.1-Paul Mathis, Opr.

Champaign
216 acres



TATE, RAY
Rt. 2

Homer
160 acres



TAWNEY TRUST
Rt. 1

Rantoul
320 acres



TARVIN, RICHARD
Rt. 1

Dewey
400 acres




TAYLOR, LAWRENCE & LLOYD
Rt. 2

Rantoul
80 acres



TATMAN, W. N.
R.R.-Edgar Hardie, Opr.

Seymour
120 acres



TAYLOR, FRED
Rt. 1

Mahomet
80 acres



TAYLOR, FRANK W.
Rt. 3

Champaign
216 acres



TAYLOR, ROBEKA M.
Rt. 1

Homer
120 acres



TAYLOR, J. C.
Rt. 2

Homer
200 acres



GRANT, TYAS & JONES, SARA
Rt. 1

Fisher
80 acres



TAYLOR, JIM
Rt. 1

Sidney
60 acres



GAYLORD, MRS. JESSIE
Rt. 1

Ludlow
170 acres



TAYLOR, NOAH
Rt. 1

Champaign
2 acres



TAYLOR, MATT
Rt. 4

Champaign
160 acres



TAYLOR; MARY M.
Rt. 1

Sidney
80 acres



TEUSCHER, MELVIN R.
Rt. 1

Fisher
150 acres



TAYLOR, ROYCE
Rt. 1

Mahomet
86 acres




STEWART TRIMBLE ESTATE
Rt. 2

Urbana
200 acres



TARVIN, WAYNE
Rt. 1

Dewey
400 acres



THARP, CLAUDE
Rt. 1

Mahomet
100 acres



TEUSCHER, DANIEL
Rt. 1

Fisher
120 acres



THENNES, JAKE
Rt. 1

Tolono
240 acres



THINNES, JACOB L. Tolono
Rt. 1 240 acres



THOMPSON, CHARLES M. Sidney
Rt. 1 178½ acres



THOMAS, CLARK Seymour
90 years in Thomas Family 125 acres



THOMPSON, C. M. Champaign
Rt. 2 240 acres



THOMAS, LILLY Mahomet
Rt. 1 240 acres



THOMPSON, C. M. Tolono
Rt. 1 200 acres



THOMAS, ROBERT M. Urbana
Rt. 3 120 acres



THOMPSON, JOSEPH M. Longview
Rt. 1 160 acres



THOMPSON, D. T. (ESTATE)
Rt. 1

Sidney
127 acres



THURMAN, MRS. GLADYS
Rt. 1

Sidney
160 acres



THODE, RAY W.
Rt. 1

Broadlands
200 acres



TIEMAN, WILLIAM H.
Rt. 1

Sadorus
240 acres



THORNBURN ESTATE
Rt. 1-George Miller, Mgr.

Urbana
150 acres



TINGLEY, EDGAR
Rt. 1

Sidney
160 acres



MAST ESTATE
Rt. 3

Urbana
200 acres



TIPSWORD, DEON

White Heath
306 acres



TITLE INSURANCE & TRUST CO. Rantoul
Rt. 2-Carl Bartell, Opr. 320 acres



TOMLINSON, LEO Champaign
Rt. 4 80 acres



TITLE INSURANCE & TRUST CO. Rantoul
Rt. 2-Earl Newberry, Opr. 320 acres



TOMARAS, P. F. Champaign
Rt. 2-Former Home Gov. Dunlap 1915 187



TODD, D. L. Block Station
Rt. 1 1 acre



TOPKINS, JESSE Urbana
Rt. 2



TOLBERT, WILLIAM Urbana
Rt. 2 6 acres



TOPPE, ALFRED Sidney
Rt. 1 80 acres



TOWNER, J. A.
Rt. 1

St. Joseph
75 acres



TRACY, J. V.
Rt.1-John J. McHale, Mgr.

Ivesdale
80 acres



TOWNSEND, G. W.
Rt. 2

Sidney
211 acres



TRACY, JIM V.
Rt. 1-Patrick McConaha, Res.

Seymour



TOWNSEND, WILLIAM, B.
Rt. 4 Joseph F. Maier, mgr.

Champaign
240 acres



TRACEY, MRS. JOHN A.
Rt. 1

Ivesdale
208 acres



TRACY, GEORGE
Rt. 1

Seymour
80 acres



TRACY, JAMES V.
Rt. 1

Ivesdale
120 acres



TREGO, EDWARD, JR.
Rt. 1

St. Joseph
307 acres



TRICK, MELVIN
Rt. 2

Homer



TREES, MARY N.
Rt. 1

Homer
200 acres



TRINKEL, G. E.
Rt. 1

Mahomet
99 acres



TREVTT FARM
Rt.-Melvin Reifsteck, Opr.

Sadorus
480 acres



TROTTER, MRS. INEZ R.
Rt. 1

Dewey
160 acres




TRICK, GEO.
Rt. 2

Homer
80 acres



TROTTER, I. O.
Rt. 1

Dewey
200 acres



TROST, EDWARD
Rt. 1

Philo
160 acres



TUCKER, MRS. EMMA C.
Rt. 1

Gifford
320 acres



TROUTMAN, A. R.
Rt. 2

Champaign
8 acres



TUCKER, MRS. EMMA
Rt. 1

Rantoul
185 acres



TROUTMAN, MRS. AGNES
Rt. 2

Champaign
120 acres



TUMMELSON, HIRSHEL
Rt. 4

Champaign
142 acres



TROWBRIDGE, MEED
Rt. 1

St. Joseph
20 acres



TURNER FARM
Rt. 1

Fisher
120 acres



TURNER, ALBERT M.
Rt. 1

Seymour
80 acres



TRUMAN, BROOK H.
Rt. 3

Urbana
98 acres



TURNER, DEAN H.
Rt. 1

Fisher
140 acres



TRUMAN, LAUREN
Rt. 1

Gifford
120 acres



TURNER, GEORGE
Rt. 2

Champaign
132 acres



TYSON, MRS. MAY W.
Rt. 1-Raymond E. Dickerson, Opr.

Seymour
467 acres



TURNER, MRS. MAYME
Rt. 1

Champaign
160 acres



U. of I. GOLF CORSE 1950
Rt. 2

Champaign
169 acres



Parts of the University



Parts of the University



Part of the 106th CAVALRY



Parts of the University



Parts of the University

THE COUNTRY STORE

OGDEN, ILLINOIS

Gifts
Party Supplies
Candles

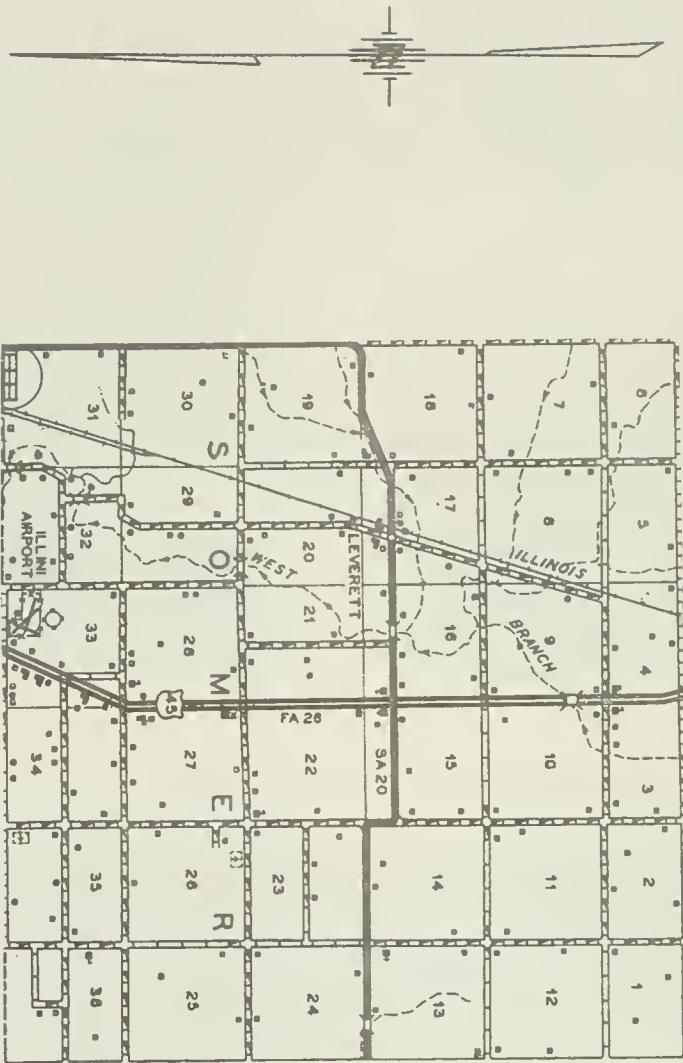
ANTIQUES

Decorations
Greeting Cards
Handwork



SIDNEY





PREPARED BY THE
 BUREAU OF RESEARCH AND PLANNING
 DIVISION OF HIGHWAYS
 DEPARTMENT OF PUBLIC WORKS & BUILDINGS
 IN COOPERATION WITH THE
 U.S. DEPARTMENT OF COMMERCE
 BUREAU OF PUBLIC ROADS

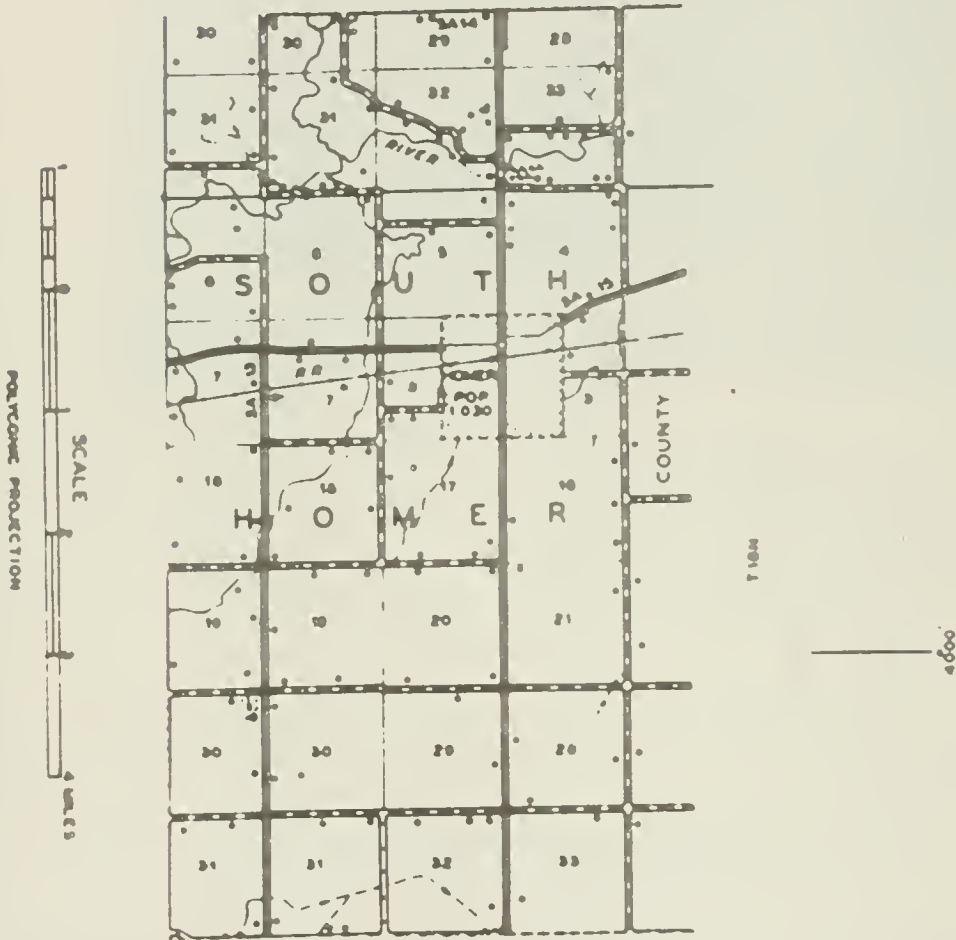


EVANGELICAL UNITED BRETHREN Parkville
Rt. 1

SOMER TOWNSHIP

On either side of US 45, just north of Champaign-Urbana, may be found Somer Township, a fertile agricultural area of 963 population. When James H. Flatt and a few other early settlers first came to the township some seventy-five years ago, they found the land low, swampy and of little value for farming purposes.

But this did not discourage Flatt and his neighbors. After organizing the Beaver Lake Drainage Association, they found means of draining the land, and not long afterwards most of it was under cultivation. Today, the soil of Somer Township is as black and rich as any in Champaign County.



PREPARED BY THE
BUREAU OF RESEARCH AND PLANNING
DIVISION OF HIGHWAYS
DEPARTMENT OF PUBLIC WORKS & BUILDINGS
IN COOPERATION WITH THE
U.S. DEPARTMENT OF COMMERCE
BUREAU OF PUBLIC ROADS



HOMER

The village of Homer has a population of 1,030 and is situated on State 49 in the eastern portion of Champaign County, not far from the Vermilion County line. It is the principal community of South Homer Township, which has a population of 1,466. Just north of the village flows Salt Fork River.

One of the early settlers of the township was George W. Brown. He came in 1857 and soon afterwards was the owner of 369 acres of land. One of his sons, Isaac, in later years became a prominent livestock breeder of the region. Another early settler, William Henderson, arrived in the township after serving in the Civil War, and, subsequently, held the office of township supervisor for a period of fifteen years.



SAVOY METHODIST CHURCH
First church built 1887. Savoy
First Minister, D. T. Miles



ST. PAUL'S LUTHERAN CHURCH - Rev. W. J. Ferne - Gifford



UDEN, CORNELIUS
Rt. 2

Rantoul
80 acres



UNZICKER, BESSIE
Rt. 1, Eugene Defenbaugh, Opr. 160 acres



UKEN, MRS. HENRY
Rt. 2

St. Joseph
80 acres



UNZICKER, JOE
Rt. 3

Champaign
112 acres



UKEN, RALPH
Rt. 2

St. Joseph
170 acres



UNZICKER, ROY
Rt. 1

Fisher
5 acres



UKEN, RALPH
Rt. 2

St. Joseph
170 acres



UTTERBACK, M.L. & LELA S.
Rt. 1-William M. Utterback, Opr.

Dewey
165



VAN BRUNT, MRS. ANNA
Rt. 3-Raymond Cope, Opr.

Urbana
80 acres



VAN METER ESTATE
Rt. 2

Tolono
160 acres



VAN DAM, ERNEST
Rt.1-Kenneth Moore, Opr.

Ludlow
80 acres



VAN WINKLE, J. Z.
Rt. 1-Virgil Crowley, Mgr.

Mahomet
177 acres



GARRETT VAN DAM ESTATE
Rt. 2

Rantoul
120 acres



VAN SICKLE, JOHN
Rt. 1

Fisher
320 acres



VANDERHOOF, MERLE
Rt. 1

Tolono
8 acres



VAUGHN, A. G.
Rt. 3

Champaign
114 acres



VAUGHN, CYRUS SR.
Rt. 2 Champaign
160 acres




VEDDER, J. W.
Rt. 1 Broadlands
400 acres



VAUGHN, DENNISE
Rt. 1 Gifford
80 acres



VEDDER BROS.
Rt. 1 Broadlands



VEDDER BROS.
Rt. 1 Broadlands
Tenant House



VEIRS, DR. W. L.
Rt. 3-Willard Roberts, Opr. Urbana
80 acres



VEDDER, JOE & FRANK
Rt. 1 Broadlands
160 acres



VEIRS, DR. W. L.
Rt. 3 Willard Roberts, opr. Urbana
160 acres



VILLARS, IDA
Rt. 2

St. Joseph
130 acres



VON BRETHORST, KARR
Rt. 1

Mahomet
171 acres



VILLARS, IDA
Rt. 2-Walter Robertson, Mgr.

St. Joseph
200 acres




VROOMAN, MR. & MRS. CARL
Rt. 1-Arno Tipsword, Mgr.

White Heath
320 acres

VETERINARIAN

Small Animals
Boarding
Kennels



Large Animals
Service
for
Farms

Rantaul — Route 1

DR. W. C. FREELAND

Phone — Rantaul 207

REGISTERED POLL HEREFORDS

Breeding for the Advancement of the Polls
Small Select Cow Herds

POLLED LARRY 4th

P-7553326 — 592665

Grandson of H. C. LARRY DOMINO 12 —
\$220,000 famous HILLCREST SIRE — and
out of a COL. DOMINO DAM.



POF VICTOR ANXIETY

P-7414443 — 572199

Double VICTOR DOMINO 126 Breeding,
By EER VICTOR DOMINO 22nd and out
of a EER VICTOR DOMINO 12th Dam.

DR. & MRS. W. L. VEIRS, Owner

Route 3

Urbana, Illinois

PIN OAK FARM

W. B. ROBERTS, Operator

Phone Sidney 45F3

CHAMPAIGN COUNTY GRAIN ASSOCIATION

—GRAIN—

FULLS SIDING, ILL.

PHILO, ILL.

Phone 44

ST. JOSEPH, ILL.

Phone 3141



RANCH HOME BUILDERS

R. O. SHOEMAKER

CONTRACTOR

111 S. FIRST STREET • CHAMPAIGN

PHONE 6-5384



BURT ELEVATORS

GRAIN

FEEDS • SEEDS • HARDWARE

Deers

Tipton

"It is better to have Good Insurance and not need
it than to need Good Insurance and not have it"

The Goodman-Murphy Agency

WILLARD G. GOODMAN MRS. ELSIE M. DEFIBAUGH

PHONE 6-5913 • 29½ MAIN ST.

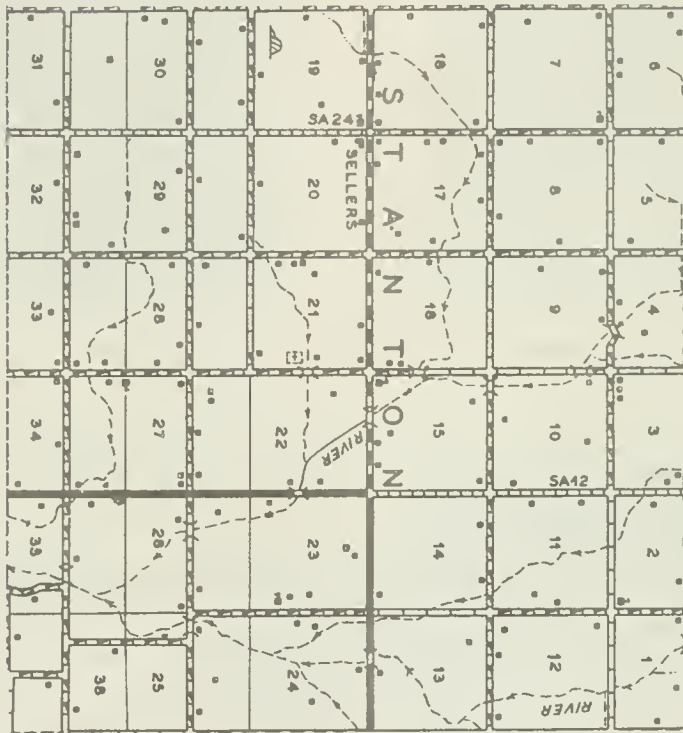
CHAMPAIGN, ILL.

INSURANCE

OF

EVERY DESCRIPTION

AUTOMOBILE — FIRE
HEALTH AND ACCIDENT
LIABILITY — BURGLARY
COMPENSATION — LIFE
PROPERTY FLOATERS — BONDS



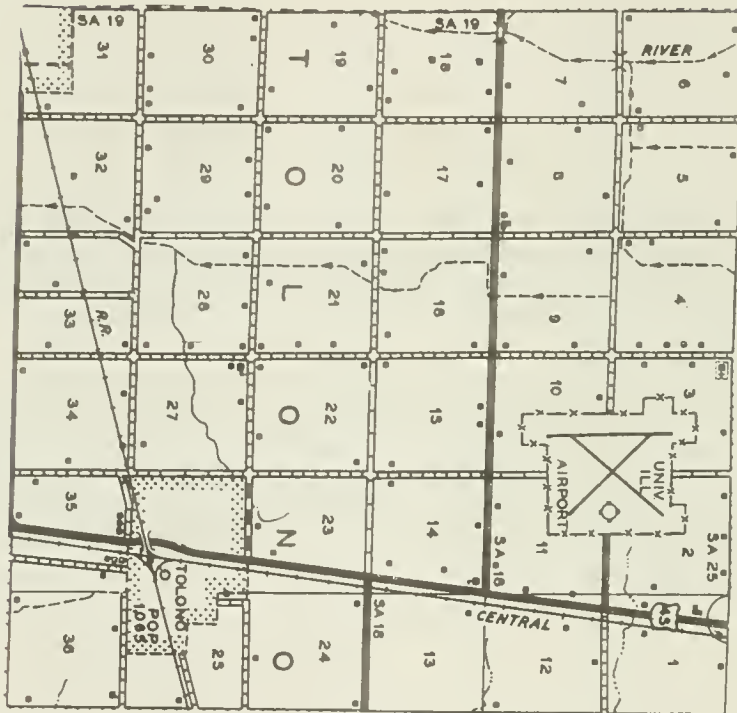
PREPARED BY THE
BUREAU OF RESEARCH AND PLANNING
DIVISION OF HIGHWAYS
DEPARTMENT OF PUBLIC WORKS & BUILDINGS
IN COOPERATION WITH THE
US DEPARTMENT OF COMMERCE
BUREAU OF PUBLIC ROADS



STANTON TOWNSHIP

Stanton Township occupies a position just northeast of Champaign-Urbana and all of its acres are under cultivation. It has a population of 509. Among early arrivals in the township was Willison Haworth, who came in 1863 from neighboring Vermilion County. He was born in the latter county in 1835.

When Willison Haworth first came to Stanton Township, he bought eighty acres of land and converted them into a farm. He later acquired forty additional acres. Subsequently, he became widely known as a stock-raiser and breeder of Durham cattle. His father, David Haworth, was among the first settlers of Vermilion County, having arrived in that county in the 1830's.



PREPARED BY THE
BUREAU OF RESEARCH AND PLANNING
DIVISION OF HIGHWAYS
DEPARTMENT OF PUBLIC WORKS & BUILDINGS
IN COOPERATION WITH THE
US DEPARTMENT OF COMMERCE
BUREAU OF PUBLIC ROADS



T O L O N O

The village of Tolono, with a population of 1,065, is of national interest as the place where President-Elect Abraham Lincoln last spoke to the people of Illinois before traveling to Washington to become the nation's chief executive. His address was delivered to a crowd in the village park on a February day in 1861. A boulder in the park today marks the spot where Lincoln spoke.

Situated on US 45, Tolono village is the principal community of Tolono Township, which has a population of 1,588. The name of the township is said to have been coined by J. B. Calhoun, an official of the Illinois Central System. An early resident of the township was Henry Fisher, who acquired 320 acres of land here in 1870.



WADE, SAMUEL & JULIET
Rt. 2
Griggsville
110 acres



WAGNER, CHARLES
Rt. 1
Ogden
160 acres



WADDINGTON, J. K. (ESTATE)
Rt. 1-L. E. Mayol, Mgr.
Dewey
8 acres



WAGNER, MARY
Rt. 1
Tolono
160 acres



WAGNER, CHARLES
Rt. 1
Ogden
224 acres



WAGNER, MERLE
Rt. 1
Ogden
1 acre



WAGNER, C. W.
Rt. 1
Ogden
294 acres



WAITE, MILTON J.
Rt. 2
Rantoul



WAKEFIELD, BESSIE
Rt. 2

Homer
82 acres



WALKER, BRYAN
Rt. 2

Ludlow
80 acres



WALDEN, REX
Rt. 3

Urbana
80 acres



WALKER, BERT S.
Rt. 1

Ludlow
160 acres



WALDEN, JOE
Rt. 1-Winston Estate

Penfield
320 acres



WALKER, C. J.
Rt. 1

St. Joseph
64 acres



WALKER, ARCH
Rt. 1

Broadlands
320 acres



WALKER, MRS. CLYDE
Rt. 1

St. Joseph
164 acres



WALKER, CHESTER V.
Rt. 1

St. Joseph
63 acres



WILKIN, VICTOR
Rt. 1

Mahomet
240 acres



WALKER, CHARLES
Rt. 1

St. Joseph
211 acres



WALLACE, E. T.
Rt. 1

Fithian
160 acres



WALKER, FORREST F.
Rt. 1

Broadlands
160 acres



WALLACE, JESSIE R.
Rt. 1

Paxton
160 acres



WALKER, MARY L.
Rt. 2

Champaign
5 acres



WALLACE, RALPH C.J.
Rt. 2

Urbana
160 acres



WALLER, FRANK
Rt. 1

Urbana
210 acres



WALSH, ROBERT
Rt. 2

Rantoul
80 acres



WALSH, LAWSON S.
Rt. 2

Rantoul
280 acres



WALSH, RAY E.
Rt. 1

Ivesdale
200 acres



WALSH, LEO
Rt. 1 - George Hendershott, Opr.

Paxton
120 acres



WALSH, VINCENT T.
Rt. 1

Ivesdale
160 acres



WALSH, MARY
Rt. 1

Rantoul
171 acres



WALTON, HOWARD R.
Rt. 1 Leslie S. Downs, opr.

Thomasboro
160 acres



WANDELL, WILLET N.
Rt. 3

Urbana
40 acres



WARFEL, ALFRED
Rt. 2

Tolono
256 acres



WARD, MRS. JESSE C.
Rt. 1

Broadlands
120 acres



WARFIELD, LEONARD
Rt. 1

Ludlow
240 acres



WARFEL, ALFRED
Rt. 1

Tolono
400 acres



WARMAN, HERMAN
Rt. 1

Foosland
220 acres



WARFEL, ALFRED
Rt. 1

Pesotum
160 acres



WARNER, FLAVEL E.
Rt. 1

Mahomet
60 acres



WARNES, CHARLES J.
Rt. 1

Longview
160 acres



WARNES, MRS. URSA
Rt. 1

Longview
120 acres



WARNER, HAROLD
Rt. 1

Rantoul
160 acres



WARNES, WILLIAM H.
Rt. 1

Longview
160 acres



WARNES, JOHN H.
Rt. 1

Longview
180 acres



WARNES, WALLACE E.
Rt. 1

Longview
160 acres



WARNES, ROBERT
Rt. 1

Longview
240 acres



WASCHER, HAROLD A.
Rt. 1

Mohamet
17 acres



WASCHER, HERMAN
Rt. 1

Champaign
80 acres



WATSON, JOHN W.
Rt. 1

Villa Grove
120 acres



WATERS, MRS. LEE
Rt. 1

Urbana




WATSON, JOHN W.
Rt. 1

Villa Grove
175 acres



WATES, FRANK
Rt. 1-Ray Sepp, Opr.

Paxton
320 acres




WATSON, WM. E.
Rt. 2

Homer
156 acres



WATSON, CLAUDE B.
Rt. 1

Ludlow
80 acres



WEASEL, FRED A.
Rt. 1

Pesotum
240 acres



WEASEL, GEORGE M.
Rt. 1 Tolono
100 acres



WEBB, MR. & MRS. H. A.
Rt. 2 Ivan Birkey, opr. Rantoul
160 acres



WEASEL, WALTER
Pesotum
240 acres



WEBBER, F. S.
Rt. 1 Ludlow
100 acres



WEASEL, WALTER
Rt. 1 Pesotum
80 acres



WEBBER, LEON C.
Rt. 1 Paxton
100 acres



WEBB, GUY
Rt. 1 Seymour
128 acres



WEBSTER, CLYDE H.
Rt. 3 Urbana
10 acres



WEBSTER, MR. & MRS. GEO. H. Rantoul
Rt. 1 120 acres



WEBSTER, HAZEL E. Rantoul
Rt. 1 80 acres



WEBSTER, MRS. HAZEL Rantoul
Rt. 1 160 acres



WEBSTER, MELVIN S. Fisher
170 acres



WECKEL, FRED Urbana
Rt. 2



WECKEL, J. C. Urbana
Rt. 2



WEEDLE, C. A. Ivesdale
Rt. 80 acres



WEGENG ESTATE Longview
Rt. 1 120 acres



WEIHMIR, CLARENCE G.
Rt. 1
Fisher
210 acres



WELCH, W. C.
Rt. 2
Urbana
156 acres



WEINARD, HARRY
Rt. 2
Paxton
200 acres



WELLS, T. B. (ESTATE)
Rt. 1
Penfield
153 acres



WELCH, CHET
Rt. 2
Urbana
240 acres



WELLS & LANG FARM
Rt. 1-Myers Plunk, Mgr.
Mahomet
160 acres



WELCH, CHESTER
Rt. 2-A. J. Talbott, Mgr.
Urbana
80 acres



WENDLAFF, MRS.
Rt. 1
Seymour
120 acres



WENDT, FRED A.
Rt. 1

Champaign
80 acra



WEST, CLYDE
Rt. 1-James M. West settled 1854

Sidney
140 acres



WENDT, HERMAN
Rt. 1

Sadorus
60 acres



WEST, MRS. ELIZABETH
Rt. 3

Champaign
110 acres



WERTZ, FRED
Rt. 3

Urbana
80 acres



WEST, MRS. RUBY
R.R.

Sidney
37 acre



WERTS, J. HOWARD
Rt.3-Old McGee Place

Urbana
40 acres



WEST, RUBY
Rt. 1

Sidney
18 acres



WEST, RUBY
Rt. 1

Sidney
38 acres



WHALEN, JOSEPH E.
Rt. 1-Bryanwood Farm

Penfield
320 acres



WETHINGTON, ERMINE
Rt. 1

Ogden
1 acre



WHEAT, MRS. WILLIAM H.
Rt. 2

Rantoul
160 acres



WHALEN, ARTHUR J.
Rt.

Ivesdale
106 acres



WHEAT, MRS. WM. H.
Rt. 2-Russell Raser, Opr.

Rantoul
160 acres



WHELEN, ANDREW
Rt. 1

Ivesdale
160 acres



WHEELER, DALE
Rt. 2

St. Joseph
270 acres



WHEELER, FRANK N.
Rt. 1

St. Joseph
160 acres



WHITE, JOHN W.
Rt. 2

St. Joseph
80 acres



WHITE, FRANCIS J.
Rt. 1

Ivesdale
80 acres



WHITE, PAUL
Rt. 1

Ivesdale
120 acres



WHITE, HELEN & LAURA PORTERFIELD
Rt. 1

Sidney
241 acres



WHITE, SANFORD
Rt. 2-Mr. White born 77 yrs. ago

Urbana
174 acres



WHITE, HOWARD
Rt. 2

Urbana
244 acres



WHITFIELD, THOMAS
Rt. 2

Tolono
112 acres



WHITING, A. L.
Rt. 1

Pesotum
160 acres



WIENKE, GEO. C.
Rt. 2

Homer
110 acres



WHITMORE, MRS.
Rt. 3

Urbana
160 acres



WIENKE, HENRY E.
Rt. 2

Rantoul
140 acres



WIENKE, CLARENCE L.
Rt. 1

Broadlands
Tenant House



WIENKE, MARTIN & SONS
Rt. 2

Homer
160 acra



WIENKE, CLARENCE L.
Rt. 1

Broadlands
160 acres



WIENKE, WILLIAM (MRS.)
Rt. 1

Broadlands
120 acres



WIESE, HENRY
Rt. 1

Longview
160 acres



WIGTON, MRS. ADA
Rt. 1-Warren L. Rittenhouse, Mgr. 80 acres

Seymour



WIESE, IRENE
Rt. 2

Broadlands
160 acres



WILHELM, ALBERT
Rt. 1

Pesotum
98 acres



WIESE, MRS. IRENE
Rt. 1

Broadlands
160 acres



WILHELM, J. M.
Rt. 1

Tolono
158 acres



WEISE, MABELLE
Rt. 2

Urbana
50 acres



WILHELM, JOHN M.
Rt. 1

Tolono
160 acres



WILKINS, GEORGE W.
Rt. 2

Urbana
51 acres



WILLIAMS, ARTHUR
Rt. 1

Homer
240 acres



WILKIN, GLENN
R.R.

Ivesdale
80 acres



WILLIAMS, CHESTER A.
Rt. 1

Mahomet
180 acres



WILLIAMS FARM
Rt. 1

Mahomet
160 acres



WILLIAMS, CLARENCE
Rt. 1

Fisher
160 acres



WILLIAMS, ALLEN
Rt. 1

Homer



WILLIAMS, CLARENCE
Rt. 1

Fisher
360 acres



WILLIAMS, HARLAND
Rt. 1 120 Dewey
acres



WILLIAMS, LOREN A.
Rt. 2 14 Homer
acres



WILLIAMS, HOWARD
Rt. 1 7 Mahomet
acres



WILLIAMS, MRS. MARGARET
Rt. 1 80 Longview
acres



WILLIAMS, HOWARD
Rt. 1-Harold Perkins, Opr. 70 Dewey
acres



WILLIAMS, ROY
Rt. 1 160 Philo
acres



WILLIAMS, JAMES A.
Rt. 1 100 Mahomet
acres



WILLIS, H. T.
Rt. 1 240 Tolono
acres



WILLMS, CLARENCE
Rt. 2

Urbana
78 acres



WILSON, ARTHUR T.
Rt. 1

Broadlands
Tenant House



WILLMS, CLARENCE
Rt. 2

Urbana
22 acres



WILSON, ARTHUR T.
Rt. 1

Broadlands
202 acres



WILNER, W. L.
Rt. 1

Fisher
80 acres



WILSON, BERL
Rt. 1

Mahomet
317 acres



WILSON BROS. ESTATE
Rt. 1

St. Joseph
150 acres



WILSON, CLIFFORD
Rt. 1

Sidney
86 acres



WILSON, CLARENCE
Rt. 1

St. Joseph
120 acres



WILSON, MRS. GRACE D.
Rt. 2

Rantoul
80 acres




WILSON, ED
Rt. 2

St. Joseph
267 acres



WILSON, HENRY J.
Rt. 4

Champaign
160 acres



WILSON, EDWARD
Rt. 2-Russell Thomas, Mgr.

317 acres



WILSON, HAROLD G.
Rt. 2

Homer
110 acres



WILSON, GEORGE & LOIS
Rt. 1

Sidney
60 acres



WILSON, HARRY
Rt. 2

Homer
1 1/2 acres



WILSON, H. J.
Rt. 1

Dewey
164 acres



WILSON, S. J.
Rt. 1-John F. Flessner, Opr.

Dewey
240 acres



WILSON, JAMES
Rt. 2-Wm. Busing, Opr.

Rantoul
240 acres



WILSON, W. J.
Rt. 1

Ogden
240 acres



WILSON, MR. & MRS. K. R.
Rt. 1

Tolono
171 acres



WILSON, WILLIAM
Rt. 1

Sidney
160 acres



WILSON, RAY
Rt. 1

Champaign
80 acres



WILSON, W. A.
Rt. 2

Urbana
10 acres



WILSON, W. J.
Rt. 1

Ogden
Tenant House



WILSON, WALTER W. SR.
Rt. 4

Champaign
160 acres



WILSON, W. J.
Rt. 2-Gerald Compton, Opr.

Homer
214 acres



WILSON, WILLIAM J.
Rt. 1

St. Joseph
158 acres



WILSON, WESLEY
Rt. 1

Sidney
86 acres



WINCHESTER, ERNEST A.
Rt. 3

Urbana
80 acres



WILSON, WALTER W.
Rt. 4

Champaign
160 acres



WINSTON ESTATE
Rt. 2

Homer
190 acres



WINSTON, H. W. (ESTATE) St. Joseph
Rt. 1-Clifford Wilsey, Opr. 317 acres




WINSTON, WILLIS Champaign
Rt. 4 300 acres



WINSTON ESTATE Homer
Rt. 2 100 acres



WINSTON, WILLIS Sidney
Rt. 1 200 acres



WINSTON, WILLIS Urbana
Rt. 3-O. W. Pearson, Opr. 167 acres



WINSTON, WILLIS Sidney
Rt. 1 200 acres



WINSTON, WILLIS Urbana
Rt. 3-Dean Pearson, Opr. 80 acres



WINTERS, GEORGIA (MRS.) St. Joseph
Rt. 1 177 acres



WINTERS, H.L. & EVALYN
Rt. 2-A.J. Conkey Homestead 128½ Homer
acres



WISE, DELMAR
Rt. 1 Ludlow
240 acres



WIRTH, E. F.
Rt. 1 Pesotum
160 acres



WISE, DR. EARL
Rt. 2 Tolono
160 acres



WIRTH, NORMAN
Rt. 1 Urbana
90 acres



WISE, JAMES T.
Rt. 1 Sadorus
111 acres



WISE, CLARK E.
Rt. 2 Champaign
320 acres



WISE, JAMES T.
Sadorus
80 acres



WISE, LLOYD
Rt. 1

Rantoul
240 acres



WISEGARVER, GEORGE
Rt. 1

Rantoul
160 acres



WISE, DR. L. H.
Rt. 2

Champaign



WISEGARVER, GEORGE
Rt. 1

Mahomet
80 acres




WISE, ROSCOE C.
Rt. 1

Villa Grove
120 acres



WISEGARVER, MRS. H. E.
Rt. 2-Wisegarver Homestead 1869

Champaign
160 acres



WISEGARVER, GEORGE
Rt. 1

Paxton
200 acres



WISEMAN, EDWARD T.
Rt. 1

Longview
240 acres



WISHALL, OTTO P.
Rt. 2

Tolono
320 acres



WITT, GEORGE
Rt. 1

Sidney
120 acres



WISHALL, OTTO P.
Rt. 2

Tolono
160 acres



WITT, OSCAR P.
Rt. 1

Broadlands
200 acres



WISHALL, WALTER
Rt. 1

Pesotum
160 acres



WOLF, J. A.
Rt. 3-Russell Knox, Tenant

Champaign
19 7 acres



WISMAR, MR. & MRS. JOHN C.

Sadorus
22 acres



WOLF, LOREN
Rt. 1

Ogden
40 acres



WOLF, MRS. MABEL L.
Rt. 2

Champaign
65 acres



WOLKEN, ALBERT
Rt. 1

Thomasboro
160 acres



WOLF, VERNON
Rt. 1

Ludlow
80 acres



WOLKEN, ANNA
Rt. 1 Albert Wolken, opr.

Thomasboro
80 acres



WOLFE, RAYMOND J.
Rt. 1

Sidney
157 acres



WOLKEN, DICK
Rt. 1

Urbana
46 acres



WOLFE, R. J.
Rt. 1

St. Joseph
35 acres



WOLKEN, DICK
Rt. 1

Urbana
46 acres



WOLKEN, HENRY
Rt. 1

Rantoul
80 acres



WOLLER, ERNEST
Rt. 1

Urbana
180 acres



WOLKEN, HENRY
Rt. 1

Urbana
120 acres



WOLLER, HERBERT
Rt. 1

Rantoul
160 acres



WOLKEN, HEYE
Rt. 1 Alvin Wolken, opr.

Thomasboro
120 acres



WOLLER, LYMAN
Rt. 1

Urbana
120 acres



WOLKEN, HEYE
Rt. 2

Rantoul
200 acres



WOLLER, PAUL
Rt. 2

Urbana
115 acres



WOLLER, VICTOR
Rt. 1

Urbana
140 acres



WOOD, MRS. FLOSSIE
Rt. 4

Champaign
160 acra



WOODS, ALICE
Rt. 4

Champaign
240 acres




WOOD, LAWRENCE V.
Rt. 3

Urbana
60 acres



WOOD, CHARLES B.
Rt. 2

Urbana
20 acres



WOOD, MAURICE W.
Rt. 1

Urbana
130 acres



WOODS, E. A. (ESTATE)
Rt. 2

Urbana
320 acra



WOOD, MAUDIE
Rt. 1-Paul E. Wood, Mgr.

Urbana
65 acra



WOOD, NORMAN V.
Rt. 1

St. Joseph
135 acres



WOODWORTH, C. M.
Rt. 1

St. Joseph
80 acres



WOODRUFF, WM.
Rt. 2

Tolono
28 acres



WOODWORTH, EUGENE
Rt.

Tolono
200 acres



WOODWORTH & SON
Rt. 1

Tolono
160 acres



WOODARD, RALPH F.
Rt. 1

Sidney
120 acres



WOODWORTH, CLAUDE & FLORENCE
Rt. 2

Tolono
200 acres



WOODWORTH, WAYNE
Rt. 2

Tolono
347 acres



WOOTERS, JOHN
Rt. 1

Gifford
160 acres



WRIGHT, RAYMOND M.
Rt. 3

Champaign
203 acres



WRATHER, A. N.
Rt. 2

Urbana
67½ acres



WYANT, WILLIAM A.
Rt. 1

Longview
200 acres



WRIGHT, D. B. (ESTATE)
Rt. 1-Robert Mulligan, Opr.

Champaign
100 acres



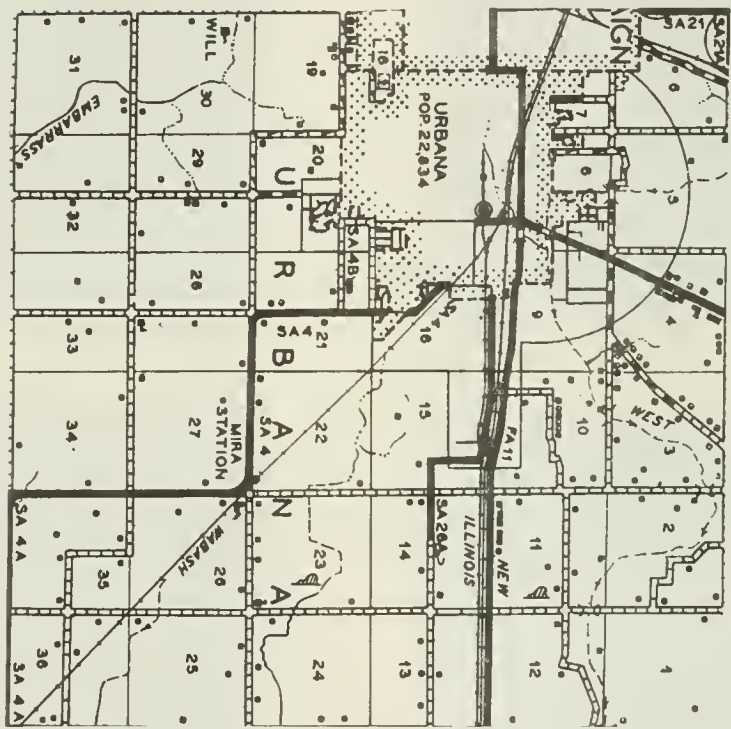
WYANT, WILLIAM A.
Rt. 1

Longview
160 acres



WRIGHT, MRS. EVA
Rt. 2

Tolono
109 acres



PREPARED BY THE
BUREAU OF RESEARCH AND PLANNING
DIVISION OF HIGHWAYS
DEPARTMENT OF PUBLIC WORKS & BUILDINGS
IN COOPERATION WITH THE
US DEPARTMENT OF COMMERCE
BUREAU OF PUBLIC ROADS



URBANA TOWNSHIP

Living in Urbana Township, but outside the boundaries of Urbana city, are 3,489 residents. Most of Urbana city, as has been noted at the beginning of this book, lies in Cunningham Township. Parts of Urbana Township were annexed to the city in 1946, 1948 and 1949.

Originally, however, the city was part of Urbana Township, which was formed in 1859 when the township plan of government was adopted in Champaign County. The first settler of future Urbana Township was William Tompkins, who came in 1822. Some local historians claim he was the first settler of Champaign County, but Runnell Fielder seems to be more favored for this honor.



YAKEL, ALBERT & BROWNFIELD, MRS. C. Rantoul
Rt. 1 160 acres



YATES, FRANK Paxton
Rt. 1-Ervin Sepp, Mgr. 200 acres



YAKEL, MRS. RALPH Rantoul
Rt. 1 155 acres




YEAGLE, BELL TOBIN Foosland
Rt. 1 120 acres



YAKEL, MRS. LOUIE Rantoul
Rt. 1



YEARSLEY, EMMET Urbana
Rt. 1 120 acres



YATES, FRANK Rantoul
Rt. 1 80 acres



YEARSLEY, JOHN C. Urbana
Rt. 2 160 acres



YEARSLEY, JOHN
Rt. 1

Ogden
182½ acres



YEATS, E. C.
Rt. 2

St. Joseph
16 acres



YEARSLEY, JOHN
Rt. 1

Urbana
480 acres



YERKES WARREN A.
Rt. 2

Homer
127 acres



YEARSLEY, JOHN
Rt. 1

Urbana
160 acres



YOMANS, MR. & MRS. TIL
Rt. 1

Ogden
210 acres



YEARSLEY, MISS MARY
Rt. 1

Allerton
560 acres



YOUNG, ODUS
Rt. 1

Mahomet
80 acres



YOUNG, WARREN W.
Rt. 2

Champaign
80 acres



YOUNT, W. E.
Rt. 2

Homer
5 acres



YOUNT, MR. & MRS. ARBERRY E.
Rt. 3

Champaign
136 acres



'THE PINES'

SOUTH CHAMPAIGN ON ROUTE 45

DINING ROOM AND DRIVE-IN

NO LIQUOR

Daily 8 a.m. to 1 a.m.

Closed Monday

MRS. JOLLY, PROP.

WHEN YOU THINK OF INSURANCE—THINK OF

GRANT MUTUAL

Fire Insurance Company

Specializing In Farm Property

HOOPESTON, ILLINOIS

OWNED AND OPERATED BY FARMERS OF

VERMILION, IROQUOIS, FORD, EDGAR, DOUGLAS AND CHAMPAIGN COUNTIES

Directors

Joe Green—Hoopeston
Wm. Prather—Rossville
Laurence Leigh—East Lynn
Forest Burton—Wellington

Claude Swartz—Wellington
Watts Finley—Hoopeston
Wm. H. Johnson—Hoopeston
A. B. McFarland—Hoopeston

Harold Nygaard—Rankin
Harold Crouch—Hoopeston
Chester Atchison—Potomac
Maurice Lockhart—Wellington

Clyde Timmons, Secretary—Hoopeston

Robert Timmons, Asst. Secretary—Hoopeston

MEMBER: Illinois Association of Mutual Insurance Companies • National Association of Mutual Insurance Companies

401-2 Willdon Building

Phone 151



ZAHND, SAM
Rt. 1

Sidney
60 acres



ZEHR, ALTON
Rt. 1

Fisher
220 acres




ZANTOW, A. A.-Sunset Farm
Rt.1-Ralph Kleinmeyer Mgr.

Tolono
200 acres



ZEHR, CHESTER
Rt. 1

Fisher
160 acres



ZARTMAN, W. H.
Rt. 1

Sadorus
160 acres



ZEHR, CLARENCE D.
Rt. 1

b
Fosland
40 acres



ZECH, WILLIAM V.
Rt. 4

Champaign
1 acre



ZEHR, JACOB W.
Rt. 1

Fosland
152 acres




ZEHR, LESTER R.
Rt. 1

Fooseland
80 acres




ZEHR, ROSIA
Rt. 1-Allen Gross, Mgr.

Fisher
120 acres



ZEHR, MILO
Rt. 1-Dan P. Zehr Homestead

Fooseland
40 acres



ZELLE, CARL A.
Rt. 1

Tolono
80 acres



ZEHR, SAM M.
Rt. 1

Fisher
80 acres



ZELLE, LOUIS
Rt. 2

Tolono
76 acres



ZEHR, SILAS
Rt. 1

Fooseland
158 acres



ZENKE, MRS. ALFRED
Rt. 1

Broadlands
80 acres




ZENKE, ALFRED
Rt. 1

Longview
320 acres



ZENKE, BILLIE
Rt. 1

Broadlands
160 acres



ZENKE, ALFRED
Rt. 1

Longview
80 acres



ZENKE, NORA
Rt. 1

Sidney
120 acres



ZENKE, ALVIN
Rt. 1

Tolono
160 acres



ZIEGLER, HENRY
Rt. 1

Urbana
234 acres



ZENKE, MRS. ALVIN
Rt. 1

Longview
240 acres



ZINDARS, FRANK
Rt. 1-John H. Zindars, Mgr.

Ivesdale
80 acres



ZOCH, IDA W.
Rt. 2

Tolono
170 acres



ZOOK, GLENN
Rt. 1

Sidney



ZOOK, FRIEDA K.
Rt. 1

Longview
60 acres

EPPERSON'S **PHILLIPS 66 SERVICE**

- EXPERT LUBRICATION
- EXPERT TIRE REPAIR SERVICE
- COMPLETE AUTOMOTIVE PARTS AND ACCESSORIES

See "KEN" Your Friendly Phillips 66 Dealer TODAY
SIDNEY, ILLINOIS



BECKMAN CEMETERY

Rantoul



MOUNT HOPE CEMETERY



CATHOLIC CEMETERY

Rantoul



MT. OLIVE CEMETERY

Urbana



KOPMAN'S CEMETERY

St. Joseph




UNION CENTER



MENNONITE CEMETERY



WILLOW BROOK CEMETERY



ELMWOOD CEMETERY

Rantoul



MAPLEWOOD CEMETERY

Rantoul



FEIDLER CEMETERY



PHILLIPPE CEMETERY

Dewey




JERSEY CEMETERY

Dewey



STEARNS CEMETERY

Rt. 2, St. Joseph



MAPLEWOOD CEMETERY

Rantoul



YEARSLEY CEMETERY



CRAW CEMETERY Sadorus
Land Donated by Charles Craw 1873




PATTERSON CEMETERY



FISHER CEMETERY Fisher



RIVERSIDE CEMETERY Mahomet



LYNN-GROVE CEMETERY Sidney



St. JOSEPHS CEMETERY Ivesdale



LUDLOW CEMETERY Ludlow



QUAKER CEMETERY St. Joseph



COMPROMISE CEMETERY

Penfield



PRAIRIE VIEW CEMETERY
Founded 1860

Champaign
Rt. 2



HULS CEMETERY

Gifford

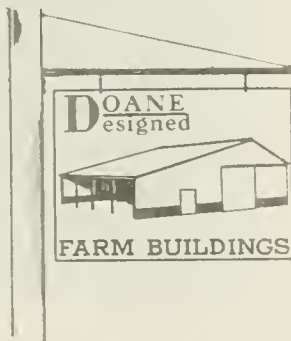


ST. LAWRENCE CEMETERY

Penfield

Demand

Efficiency
Engineering



Let Doane Experience Help You

- 1—Get more use from your old farm buildings.
- 2—Save Labor—make chores easier.
- 3—Increase volume.
- 4—Gear crops, livestock, and building together.
- 5—Plan for the future.

"Your Authorized Licensee"

STALEY LUMBER CO., INC.

WEST SPRINGFIELD ROAD
Phone 6-2593

CHAMPAIGN, ILL.
P. O. Box 502

"You're Bound to Save at Staley"

PROFITABLE FARMING

with CONTINENTAL'S EQUIPMENT

- POST HOLE DIGGERS
- SHREDDERS
- SPRAYERS—Mounted and Pull Type
- GENERAL FARM AND SPRAY EQUIPMENT

See . . .

Jesse D. Meharry Implement

. . . Today

"Yes, if it's Continental, it's the BEST"

JESSE D. MEHARRY IMPLEMENTS

Route 1

Tolono, Ill.

Located 2 miles east of south edge of Tolono

PLACES IN U. S. A. OF 25,000 AND OVER

1950 Census

ALABAMA
 Anniston..... 31,066
 Bessemer..... 28,445
 Birmingham... 326,037
 Gadsden..... 55,725
 Mobile..... 129,009
 Montgomery... 106,525
 Tuscaloosa... 46,396

ARIZONA
 Phoenix..... 106,818
 Tucson..... 45,454

ARKANSAS
 Fort Smith... 47,942
 Hot Springs... 29,307
 Little Rock... 102,213
 North Little
 Rock..... 44,097
 Pine Bluff... 37,162

CALIFORNIA
 Alameda..... 64,430
 Alhambra..... 51,359
 Arcadia..... 28,733
 Bakersfield... 34,784
 Berkeley..... 113,805
 Beverly Hills.. 29,032
 Burbank..... 78,577
 Compton..... 55,645
 E. Bakersfield. 38,177
 Fresno..... 91,669
 Glendale..... 95,702
 Huntington Pk. 29,450
 Inglewood... 46,185
 Long Beach... 250,767
 Los Angeles... 1,970,358
 Lynwood..... 25,823
 Oakland..... 384,575
 Ontario..... 26,279
 Palo Alto..... 25,475
 Pasadena..... 104,577
 Pomona..... 35,405

Redondo Beach 25,226
 Redwood City. 25,544
 Richmond..... 99,545
 Riverside..... 46,764
 Sacramento... 137,572
 San Bernardino 63,058
 San Diego..... 334,387
 San Francisco. 775,357
 San Jose..... 95,280
 San Leandro... 27,542
 San Mateo... 41,782
 Santa Ana..... 45,533
 Santa Barbara 44,913
 Santa Monica. 71,595
 South Gate... 51,116
 Stockton..... 70,853
 Torrance..... 31,834
 Vallejo..... 26,038
 Whittier..... 29,265

COLORADO
 Colorado
 Springs..... 45,472
 Denver..... 415,786
 Pueblo..... 63,685

CONNECTICUT
 Bridgeport... 158,709
 Bristol..... 35,961
 East Hartford. 29,933
 Fairfield..... 30,489
 Greenwich... 40,835
 Hamden..... 29,715
 Hartford..... 177,397
 Manchester... 34,116
 Meriden..... 44,088
 Middletown... 29,711
 Milford..... 26,870
 New Britain... 73,726
 New Haven... 164,443
 New London.. 30,551
 Norwalk..... 49,460

1950 Census—continued

Muncie..... 58,479
 New Albany... 29,346
 Richmond... 39,539
 South Bend... 115,911
 Terre Haute... 64,214

IOWA
 Burlington... 30,613
 Cedar Rapids. 72,296
 Clinton..... 30,379
 Council Bluffs. 45,429
 Davenport... 74,549
 Des Moines... 177,965
 Dubuque..... 49,671
 Fort Dodge... 25,115
 Iowa City.... 27,212
 Mason City... 27,980
 Ottumwa..... 33,631
 Sioux City... 83,991
 Waterloo..... 65,198

KANSAS
 Hutchinson... 33,575
 Kansas City... 129,553
 Salina..... 26,176
 Topeka..... 78,791
 Wichita..... 168,279

KENTUCKY
 Ashland..... 31,131
 Covington... 64,452
 Lexington... 55,534
 Louisville... 369,129
 Newport..... 31,044
 Owensboro... 33,651
 Paducah..... 32,828

LOUISIANA
 Alexandria... 34,913
 Baton Rouge. 125,629
 Lafayette... 33,541
 Lake Charles. 41,272
 Monroe..... 38,572
 New Orleans. 570,445
 Shreveport... 127,206

MAINE
 Bangor..... 31,558
 Lewiston..... 40,974
 Portland..... 77,634

MARYLAND
 Baltimore.... 949,708
 Cumberland... 37,679
 Hagerstown... 36,260

MASSACHUSETTS
 Arlington.... 44,353
 Belmont..... 27,381
 Beverly..... 28,884
 Boston..... 301,444
 Brockton... 62,860
 Brookline... 57,589
 Cambridge... 120,740
 Chelsea..... 38,912
 Chicopee.... 49,211
 Everett..... 45,982
 Fall River... 111,963
 Fitchburg... 42,691
 Framingham. 28,086
 Gloucester... 25,167
 Haverhill... 47,280
 Holyoke..... 54,661
 Lawrence.... 80,536
 Lowell..... 97,249
 Lynn..... 99,738
 Malden..... 59,804
 Medford..... 66,113
 Melrose..... 26,988
 New Bedford. 109,189
 Newton..... 81,994
 Northampton. 29,063
 Pittsfield... 53,348
 Quincy..... 83,835
 Revere..... 36,763
 Salem..... 41,880
 Somerville... 102,351
 Springfield... 162,399
 Taunton..... 40,109

1950 Census—continued

Stamford..... 74,293
 Stratford.... 33,428
 Torrington... 27,820
 Waterbury... 104,477
 West Hartford. 44,402
 West Haven... 32,010

DELAWARE
 Wilmington... 110,356

DISTRICT OF COLUMBIA
 Washington... 802,178

FLORIDA
 Daytona Beach 30,187
 Ft. Lauderdale. 36,328
 Gainesville... 26,861
 Jacksonville... 204,517
 Key West.... 26,433
 Lakeland.... 30,851
 Miami..... 249,276
 Miami Beach.. 46,282
 Orlando..... 52,367
 Panama City... 25,814
 Pensacola.... 43,479
 St. Petersburg. 96,738
 Tallahassee... 27,237
 Tampa..... 124,681
 W. Palm Beach 43,162

GEORGIA
 Albany..... 31,155
 Athens..... 28,180
 Atlanta..... 331,314
 Augusta..... 71,508
 Columbus.... 79,611
 La Grange... 25,025
 Macon..... 70,252
 Rome..... 29,615
 Savannah... 119,638

IDAHO
 Boise City... 34,393
 Pocatello... 26,131

ILLINOIS
 Alton..... 32,550
 Aurora..... 50,576
 Belleville... 32,721
 Berwyn..... 51,280
 Bloomington. 34,163
 Champaign... 39,563
 Chicago..... 3,620,962
 Cicero..... 67,544
 Danville... 37,864
 Decatur..... 66,269
 East St. Louis. 82,295
 Elgin..... 44,223
 Evanston... 73,641
 Galesburg... 31,425
 Granite City.. 29,465
 Joliet..... 51,601
 Kankakee... 25,856
 Maywood... 27,473
 Moline..... 37,397
 Oak Park... 63,529
 Peoria..... 111,856
 Quincy..... 41,450
 Rockford... 92,927
 Rock Island.. 48,710
 Springfield... 81,628
 Waukegan... 38,946

INDIANA
 Anderson... 46,820
 Bloomington. 28,163
 East Chicago. 54,263
 Elkhart..... 35,646
 Evansville... 128,636
 Fort Wayne... 133,607
 Gary..... 133,911
 Hammond... 87,594
 Indianapolis. 427,173
 Kokomo..... 38,672
 Lafayette... 35,568
 Marion..... 30,081
 Michigan City 28,395
 Mishawaka... 32,913

1950 Census—continued

Waltham..... 47,187
 Watertown... 37,329
 Weymouth... 32,690
 Worcester... 203,486

MICHIGAN
 Ann Arbor... 48,251
 Battle Creek.. 48,666
 Bay City.... 52,523
 Dearborn... 94,994
 Detroit..... 1,849,568
 Ferndale... 29,675
 Flint..... 163,143
 Grand Rapids. 176,515
 Hamtramck... 43,355
 Highland Park. 46,393
 Jackson..... 51,088
 Kalamazoo... 57,704
 Lansing..... 92,129
 Lincoln Park. 29,310
 Muskegon... 48,429
 Pontiac..... 73,681
 Port Huron... 35,725
 Royal Oak... 46,898
 Saginaw..... 92,918
 Wyandotte... 36,846

MINNESOTA
 Duluth..... 104,511
 Minneapolis... 521,718
 Rochester... 29,885
 St. Cloud... 28,410
 St. Paul..... 311,349
 Winona..... 25,031

MISSISSIPPI
 Biloxi..... 37,425
 Greenville... 29,936
 Hattiesburg... 29,474
 Jackson..... 98,271
 Laurel..... 25,038
 Meridian... 41,893
 Vicksburg... 27,948

MISSOURI
 Columbia.... 31,994
 Independence. 39,963
 Jefferson City. 25,099
 Joplin..... 38,711
 Kansas City... 456,622
 St. Joseph... 78,588
 St. Louis.... 856,796
 Springfield... 66,731
 University City 39,892

MONTANA
 Billings..... 31,834
 Butte..... 33,251
 Great Falls... 39,214

NEBRASKA
 Lincoln..... 98,884
 Omaha..... 251,117

NEVADA
 Reno..... 32,497

NEW HAMPSHIRE
 Concord..... 27,988
 Manchester... 82,732
 Nashua..... 34,669

NEW JERSEY
 Atlantic City.. 61,657
 Bayonne.... 77,203
 Belleville... 32,019
 Bloomfield... 49,307
 Camden..... 124,555
 Clifton..... 64,511
 East Orange... 79,340
 Elizabeth... 112,817
 Garfield.... 27,550
 Hackensack... 29,219
 Hamilton... 41,156
 Hoboken.... 50,676
 Irvington... 59,201
 Jersey City... 299,017
 Kearny..... 39,952
 Linden..... 30,644
 Maplewood... 25,201
 Montclair... 43,927

**States: Capitals, Settled,
Entry into Union**

State	Capital	Settled	Entered Union
Ala.....	Montgomery...	1702	1819, Dec. 14
Ariz.....	Phoenix.....	1848	1912, Feb. 14
Ark.....	Little Rock...	1785	1836, June 15
Cal.....	Sacramento....	1769	1850, Sept. 9
Colo. ...	Denver.....	1858	1876, Aug. 1
Conn. .	Hartford.....	1635	1788, Jan. 9
Del.....	Dover.....	1638	1787, Dec. 7
Fla.....	Tallahassee....	1565	1845, Mar. 3
Ga. . . .	Atlanta.....	1733	1788, Jan. 2
Idaho...	Boise.....	1842	1890, July 3
Ill.....	Springfield....	1720	1818, Dec. 3
Ind.....	Indianapolis...	1733	1816, Dec. 11
Iowa....	Des Moines....	1788	1846, Dec. 28
Kan.....	Topeka.....	1727	1861, Jan. 29
Ky.....	Frankfort.....	1774	1792, June 1
La.....	Baton Rouge...	1699	1812, Apr. 30
Me.....	Augusta.....	1624	1820, Mar. 15
Md.....	Annapolis.....	1634	1788, Apr. 28
Mass....	Boston.....	1620	1788, Feb. 6
Mich....	Lansing.....	1668	1837, Jan. 26
Minn....	St. Paul.....	1805	1858, May 11
Miss....	Jackson...	1699	1817, Dec. 10
Mo.....	Jefferson City.	1764	1821, Aug. 10
Mont. .	Helena.....	1809	1889, Nov. 8

**States: Capitals, Settled,
Entry into Union (Cont.)**

State	Capital	Settled	Entered Union
Nebr....	Lincoln.....	1847	1867, Mar. 1
Nev. . .	Carson City...	1850	1864, Oct. 31
N. H. . .	Concord.....	1623	1788, June 21
N. J.....	Trenton.....	1664	1787, Dec. 18
N.M.....	Santa Fe.....	1605	1912, Jan. 6
N. Y....	Albany.....	1614	1788, July 26
N. C....	Raleigh.....	1650	1789, Nov. 21
N.D....	Bismarck.....	1766	1889, Nov. 2
Ohio....	Columbus....	1788	1803, Mar. 1
Okla....	Oklahoma City.	1889	1907, Nov. 16
Ore.....	Salem.....	1811	1859, Feb. 14
Pa.....	Harrisburg....	1682	1787, Dec. 12
R. I....	Providence...	1636	1790, May 29
S. C....	Columbia.....	1670	1788, May 23
S. D....	Pierre.....	1856	1889, Nov. 2
Tenn....	Nashville....	1757	1796, June 1
Texas...	Austin.....	1691	1845, Dec. 29
Utah....	Salt Lake City..	1847	1896, Jan. 4
Vt.....	Montpelier...	1724	1791, Mar. 4
Va. . . .	Richmond.....	1607	1788, June 26
Wash...	Olympia.....	1811	1889, Nov. 11
W. Va...	Charleston....	1727	1863, June 20
Wisc. . .	Madison.....	1766	1848, May 29
Wyo....	Cheyenne.....	1834	1890, July 10

**PRESIDENTS
OF THE UNITED STATES**

NAME	Born	Inaug.	Died	Native	Party
George Washington	1732	1789	1799	Va.	Fd.
John Adams.....	1735	1797	1826	Mass.	Fd.
Thomas Jefferson..	1743	1801	1826	Va.	D-R
James Madison....	1751	1809	1836	Va.	D-R
James Monroe....	1758	1817	1831	Va.	D-R
John Quincy Adams	1767	1825	1848	Mass.	Cl.
Andrew Jackson...	1767	1829	1845	S.C.	D.
Martin Van Buren.	1782	1837	1862	N.Y.	D.
William H. Harrison.	1773	1841	1841	Va.	W.
John Tyler.....	1790	1841	1862	Va.	W.
James K. Polk....	1795	1845	1849	N.C.	D.
Zachary Taylor....	1784	1849	1850	Va.	W.
Millard Fillmore...	1800	1850	1874	N.Y.	W.
Franklin Pierce...	1804	1853	1869	N.H.	D.
James Buchanan...	1791	1857	1868	Pa.	D.
Abraham Lincoln..	1809	1861	1865	Ky.	R.
Andrew Johnson...	1808	1865	1875	N.C.	R.
Ulysses S. Grant...	1822	1869	1885	Ohio	R.
Rutherford B. Hayes	1822	1877	1893	Ohio	R.
James A. Garfield..	1831	1881	1881	Ohio	R.
Chester A. Arthur..	1830	1881	1886	Vt.	R.
Grover Cleveland..	1837	1885	1908	N.J.	D.
Benjamin Harrison.	1833	1889	1901	Ohio	R.
Grover Cleveland..	1837	1893	1908	N.J.	D.
William McKinley..	1843	1897	1901	Ohio	R.
Theodore Roosevelt	1858	1901	1919	N.Y.	R.
William H. Taft...	1857	1909	1930	Ohio	R.
Woodrow T. Wilson	1856	1913	1924	Va.	D.
Warren G. Harding.	1865	1921	1923	Ohio	R.
Calvin Coolidge....	1872	1923	1933	Vt.	R.
Herbert C. Hoover.	1874	1929	Iowa	R.
Franklin Roosevelt.	1882	1933	1945	N.Y.	D.
Harry S. Truman..	1884	1945	Mo.	D.
Dwight Eisenhower	1890	1953	Texas	R.

Points of Constitutional Law.

Congress must meet at least once a year.
Congress may admit as many new states as desired.

One State cannot undo the act of another.
By the Constitution every citizen is guaranteed a speedy trial by jury.

Congress cannot pass a law to punish for a crime already committed.

A person who commits a felony in one State cannot find refuge in another.

Treaties with foreign powers are made by the President and ratified by the Senate.

The territories each have a delegate to Congress who is allowed the privilege of debate, but not the right to vote.

The Vice-President, who ex-officio presides over the Senate has no vote in that body except in case a tie ballot.

If the President holds a bill longer than ten days while Congress is in session it becomes a law without his signature.

An act of Congress cannot become a law over the President's veto except on a two-thirds vote of both houses.

The House of Representatives may impeach the President for any crime, but the Senate has the sole power to try all impeachments.

Amendments to the Constitution of the United States require a two-third vote of each House of Congress, and must be ratified by at least three-fourths of the States.

The President of the United States must be at least 35 years of age; a Senator, 30; a Congressman, 25; The President must have been a resident of the United States fourteen years.

A naturalized citizen is not eligible to the office of President of the United States. A male child born in a foreign land to American parents has an equal chance to become the President with one born on American soil.

The United States shall guarantee to every State a Republican form of government, and shall protect each of them against invasion, and on application of the Legislature or of the Executive (when the Legislature cannot be convened), against domestic trouble.

1950 Census—continued

Newark..... 438,776
 New Brunswick 38,811
 North Bergen.. 41,560
 Nutley..... 26,992
 Orange..... 38,037
 Passaic..... 57,702
 Paterson..... 139,336
 Perth Amboy.. 41,330
 Plainfield.... 42,366
 Teaneck..... 33,772
 Trenton..... 128,009
 Union..... 38,004
 Union City... 55,537
 W. New York.. 37,683
 West Orange.. 28,605
 Woodbridge... 35,758

NEW MEXICO

Albuquerque.. 96,815
 Roswell..... 25,738
 Santa Fe..... 27,998

NEW YORK

Albany..... 134,995
 Amsterdam... 32,240
 Auburn..... 36,722
 Binghamton... 80,674
 Buffalo..... 580,132
 Elmira..... 49,716
 Hempstead... 29,135
 Ithaca..... 29,257
 Jamestown... 43,354
 Kingston..... 28,817
 Lackawanna... 27,658
 Lockport..... 25,133
 Mt. Vernon... 71,899
 Newburgh... 31,956
 New Rochelle.. 59,725
 N. Y. City... 7,891,957
 Niagara Falls.. 90,872
 Poughkeepsie.. 41,023
 Rochester..... 332,488
 Rome..... 41,682

Schenectady... 91,785
 Syracuse..... 220,583
 Troy..... 72,311
 Utica..... 101,531
 Valley Stream. 26,854
 Watertown... 34,350
 White Plains.. 43,466
 Yonkers..... 152,798

NORTH CAROLINA

Asheville..... 53,000
 Charlotte.... 134,042
 Durham..... 71,311
 Fayetteville... 34,715
 Greensboro... 74,389
 High Point... 39,973
 Kannapolis... 28,448
 Raleigh..... 65,679
 Rocky Mount. 27,697
 Wilmington... 45,043
 Winston-Salem 87,811

NORTH DAKOTA

Fargo..... 38,256
 Grand Forks.. 26,836

OHIO

Akron..... 274,605
 Alliance..... 26,161
 Barberton.... 27,820
 Canton..... 116,912
 Cincinnati... 503,998
 Cleveland.... 914,808
 Cleveland Heights.... 59,141
 Columbus.... 375,901
 Cuyahoga Falls 29,195
 Dayton..... 243,872
 East Cleveland 40,047
 Elyria..... 30,307
 Euclid..... 41,396
 Hamilton.... 57,951
 Lakewood.... 68,071
 Lima..... 50,246

1950 Census—continued

Lorain..... 51,202
 Mansfield.... 43,564
 Marion..... 33,817
 Massillon.... 29,594
 Middletown.. 33,695
 Newark..... 34,275
 Norwood..... 35,001
 Parma..... 28,897
 Portsmouth... 36,798
 Sandusky.... 29,375
 Shaker Heights 28,222
 Springfield... 78,508
 Steubenville.. 35,872
 Toledo..... 303,616
 Warren..... 49,856
 Youngstown.. 168,330
 Zanesville.... 40,517

OKLAHOMA

Enid..... 36,017
 Lawton..... 34,757
 Muskogee.... 37,289
 Norman..... 27,006
 Oklahoma City 243,504
 Tulsa..... 182,740

OREGON

Eugene..... 35,879
 Portland..... 373,628
 Salem..... 45,140

PENNSYLVANIA

Aliquippa.... 26,132
 Allentown.... 106,756
 Altoona..... 71,177
 Bethlehem... 66,340
 Chester..... 66,039
 Easton..... 35,632
 Erie..... 130,803
 Harrisburg... 89,544
 Hazleton.... 35,491
 Johnstown... 63,232
 Lancaster... 63,774
 Lebanon..... 28,156

McKeesport... 51,502
 New Castle... 48,834
 New Kensington 25,146
 Norristown... 38,126
 Philadelphia.. 2,071,605
 Pittsburgh... 676,806
 Reading..... 109,320
 Scranton..... 125,536
 Sharon..... 26,454
 Washington... 26,280
 Wilkes-Barre.. 76,826
 Williamsburg.. 31,418
 Williamsport.. 45,047
 York..... 59,953

RHODE ISLAND

Cranston..... 55,060
 East Providence 35,871
 Newport..... 37,564
 Pawtucket... 81,436
 Providence... 248,674
 Warwick..... 43,028
 Woonsocket... 50,211

SOUTH CAROLINA

Charleston... 70,174
 Columbia.... 86,914
 Greenville... 58,161
 Spartanburg... 36,795

SOUTH DAKOTA

Rapid City... 25,310
 Sioux Falls... 52,696

TENNESSEE

Chattanooga.. 131,041
 Jackson..... 30,207
 Johnson City.. 27,864
 Knoxville.... 124,769
 Memphis.... 396,000
 Nashville... 174,307
 Oak Ridge... 30,229

TEXAS

Abilene..... 45,570
 Amarillo.... 74,246

1950 Census—continued

Austin..... 132,459
 Beaumont.... 94,014
 Brownsville.. 36,066
 Corpus Christi 108,287
 Dallas..... 434,462
 El Paso..... 130,485
 Fort Worth... 278,778
 Galveston.... 66,568
 Houston..... 596,163
 Laredo..... 51,910
 Lubbock..... 71,747
 Odessa..... 29,495
 Port Arthur... 57,530
 San Angelo... 52,093
 San Antonio.. 408,442
 Temple..... 25,467
 Tyler..... 38,968
 Waco..... 84,706
 Wichita Falls.. 68,042

UTAH

Ogden..... 57,112
 Provo..... 28,937
 Salt Lake City 182,121

VERMONT

Burlington... 33,155

VIRGINIA

Alexandria... 61,738
 Charlottesville 25,969
 Danville.... 35,066
 Lynchburg... 47,727
 Newport News 42,358
 Norfolk..... 213,513
 Petersburg... 35,054
 Portsmouth... 80,039
 Richmond.... 230,310
 Roanoke..... 91,921

WASHINGTON

Bellingham... 34,112
 Bremerton... 27,678
 Everett..... 33,849
 Seattle..... 467,591

Spokane..... 161,721
 Tacoma..... 143,673
 Vancouver... 41,664
 Yakima..... 38,486

WEST VIRGINIA

Charleston... 73,501
 Clarksburg... 32,014
 Fairmont.... 29,346
 Huntington... 86,353
 Morgantown... 25,525
 Parkersburg... 29,684
 Wheeling.... 58,891

WISCONSIN

Appleton..... 34,010
 Beloit..... 29,590
 Eau Claire... 36,058
 Fond du Lac... 29,936
 Green Bay... 52,735
 Kenosha..... 54,368
 La Crosse.... 47,535
 Madison..... 96,056
 Manitowoc... 27,598
 Milwaukee... 637,392
 Oshkosh..... 41,084
 Racine..... 71,193
 Sheboygan... 42,365
 Superior (city) 35,325
 Wausau..... 30,414
 Wauwatosa... 33,324
 West Allis... 42,959

WYOMING

Cheyenne.... 31,935
 U. S. TERRITORIES
 Alaska..... 128,643
 American Samoa..... 18,937
 Canal Zone... 52,822
 Guam..... 59,498
 Hawaii..... 499,795
 Puerto Rico.. 2,210,703
 Virgin Islands 26,665

Weather Bureau

Explanation of Flag Signals.

- No. 1. White Flag. No. 1, alone, indicates fair weather, stationary temperature.
-  No. 2, alone, indicates rain or snow, stationary temperature.
- Clear or Fair No. 2. Blue Flag. No. 3, alone, indicates local rain, stationary temperature.
-  No. 1, with No. 4 above it, indicates fair weather, warmer.
- Rain or Snow. No. 3. White and Blue Flag. No. 1, with No. 4 below it, indicates fair weather, colder.
-  No. 2, with No. 4 above it, indicates warmer weather, rain or snow.
- Local Rains. No. 4. Black Triangular Flag. No. 2, with No. 4 below it, indicates colder weather, rain or snow.
-  No. 3, with No. 4 above it, indicates warmer weather, with local rains.
- Temperature. No. 5. White Flag. Black Centre. No. 3, with No. 4 below it, indicates colder weather, with local rains.
-  No. 1, with No. 5 above it, indicates fair weather, cold wave.
- No. 2, with No. 5 above it, indicates wet weather, cold wave.
- Forecasts made at 10 a.m., and displayed between 12 and 1 p.m., forecast the weather for the following day until 8 p.m.

RAILROAD MILEAGE BET

To estimate the fare between any two cities; prevailing rate per mile for

FROM	TO	New York	Chicago	Phila- delphia	St. Louis	Boston	San Fran- cisco	Pittsburgh	New Or- leans	Washing- ton
Albany	145	832	236	1,628	202	3,106	567	1,517	373	
Atlanta	876	733	735	611	1,06	2,805	805	496	648	
Baltimore	158	802	37	934	334	3,076	334	1,184	440	
Buffalo	217	1,034	321	1,230	499	2,799	674	1,602	468	
Chicago	442	525	416	731	234	3,034	270	1,266	438	
Cincinnati	737	298	666	341	926	2,572	468	912	790	
Cleveland	584	357	493	548	822	2,631	313	829	553	
Columbus, O.	637	314	546	428	682	2,588	135	1,073	471	
Denver	1,924	1,022	1,843	916	2,056	1,371	490	1,347	1,810	
Detroit	692	272	669	488	750	2,546	321	1,092	655	
Duluth	1,391	479	1,300	728	1,513	2,338	947	1,447	1,269	
El Paso	2,310	1,465	2,219	1,245	2,414	1,287	1,866	1,195	2,139	
Galveston	1,792	1,124	1,631	860	2,012	1,457	1,481	1,410	1,554	
Grand Rapids, Mich.	821	178	815	462	878	2,452	462	1,090	764	
Heena	2,452	1,940	2,361	1,549	2,574	1,250	2,008	2,152	2,320	
Indianapolis	825	183	734	240	965	2,457	381	888	664	
Jacksonville, Fla.	983	1,097	892	975	1,213	3,098	1,057	816	755	
Kansas City	1,342	458	1,251	277	1,466	1,981	898	880	1,171	
Los Angeles	3,149	2,265	3,058	2,084	3,273	475	2,705	2,007	2,978	
Louisville	871	304	780	274	1,040	2,468	427	1,144	663	

WEEN AMERICAN CITIES

multiply the given mileage by the approximate either coach or Pullman fare.

Memphis	1,157	527	1,066	311	1,387	2,439	807	396	929
Milwaukee	997	85	906	396	1,119	2,359	553	997	876
Minneapolis	1,332	420	1,241	586	1,454	2,096	888	1,285	1,210
Mobile	1,231	929	1,140	647	1,461	2,623	1,098	1,411	1,003
Montreal	386	841	477	1,051	330	3,115	704	1,655	614
Newark, N. J.	9	903	821	1,056	226	3,177	435	1,363	219
New Haven	76	980	167	1,141	140	3,254	520	1,448	304
New Orleans	1,372	912	1,281	699	1,602	2,482	1,142	1,372	1,144
New York	2,496	1,494	2,315	1,414	2,528	1,780	1,801	1,801	2,284
Ogden	1,495	493	1,312	1,413	1,527	1,881	961	1,080	1,283
Omaha	91	821	353	674	321	3,095	353	1,291	1,137
Philadelphia	444	468	353	621	674	2,472	789	1,142	302
Pittsburgh	332	1,149	436	1,345	116	3,423	789	1,171	573
Portland, Me.	3,294	2,292	3,113	2,212	2,326	772	2,760	2,746	3,082
Portland, Ore.	190	1,034	281	1,230	402	3,308	634	1,562	418
Providence	530	1,013	621	1,343	495	3,287	876	1,827	786
Quebec	343	879	252	918	573	3,153	417	1,046	115
Richmond, Va.	373	603	361	799	430	3,877	338	1,324	394
Rochester, N. Y.	1,392	470	1,301	327	1,474	1,867	948	941	1,221
St. Joseph, Mo.	1,065	284	974	576	1,230	2,194	621	699	894
St. Louis	1,322	410	1,231	576	1,444	2,086	878	1,275	1,200
St. Paul	3,196	2,274	3,095	2,182	2,308	1,911	1,541	1,571	1,715
San Antonio	3,151	2,330	3,060	2,182	2,308	1,911	1,541	1,571	1,715
San Francisco	2,812	1,900	2,721	1,932	2,073	1,205	2,707	2,931	3,029
Seattle	130	935	230	1,131	99	3,209	583	1,511	367
Spokane	1,195	1,309	1,104	1,187	1,425	3,310	1,269	828	907
Springfield, Mass.	228	790	615	437	795	2,518	261	1,022	595
Tampa, Fla.	1,157	244	137	894	458	3,064	302	1,144	663
Tolcdo.	790	137	780	137	894	458	3,064	302	1,144
Washington	228	790	615	437	795	2,518	261	1,022	595

WEIGHTS AND MEASURES.

Troy Weight.

24 grains=1 pwt. 12 ounces=1 pound.
20 pwts.=1 ounce.

Used for weighing gold, silver and jewels.
Apothecaries' Weight.

20 grains=1 scruple. 8 drams=1 ounce.
3 scruples=1 dram. 12 ounces=1 pound.

The ounce and pound in this are the same as in Troy weight.

Avoirdupois Weight.

27 11-32 grains=1 dram. 4 quarters=1 cwt.
16 drams=1 ounce. 2,000 lbs.=1 short ton.
16 ounces=1 pound. 2,240 lbs.=1 long ton.
25 lbs.=1 quarter.

Dry Measure.

2 pints=1 quart. 4 peck. 1 bushel.
8 quarts=1 peck. 86 bush.=1 chaldron.

Liquid Measure.

4 gills=1 pint. 31½ gallons=1 barrel.
2 pints=1 quart. 2 barrels=1 hogshead.
4 quarts=1 gallon.

Time Measure.

60 seconds=1 minute. 24 hours=1 day.
60 minutes=1 hour. 7 days=1 week.
23, 29, 30 or 31 days=1 calendar month.
(30 days=1 month in computing interest.)
365 days=1 year. 366 days=1 leap year.

Long Measure.

12 inches=1 foot. 40 rods=1 furlong.
3 feet=1 yard. 8 furlong=1 sta. mile.
5½ yards=1 rod. 8 miles=1 league.

Cloth Measure.

2¼ inches=1 nail. 4 quarters=1 yard
4 nails=1 quarter.

Square Measure.

144sq. inches=1sq. foot. 40 sq. rods=1 rood.
9 sq. feet=1 sq. yard. 4 roods=1 acre.
30¼ sq. yards=1sq. rod. 640 acres=1 sq. mile.

FOR REMOVING STAINS.

ALABASTER. Use strong soap and water.

BLACK SILK. Brush and wipe it thoroughly, lay on table with the side intended to show up; sponge with hot coffee strained through muslin; when partly dry, iron.

TO REMOVE STAINS or GREASE FROM OIL PAINT. Use bisulphide of carbon, spirits of turpentine, or if it is dry and old, use chloroform. These and tar spots can be softened with olive oil and lard.

RUST FROM STEEL. Take half ounce of emery powder mixed with one ounce of soap and rub well.

FRUIT SPOTS FROM COTTONS. Apply cold soap, then touch the spot with a hair pencil or feather dipped in chlorate of soda, dip immediately in cold water.

GREASE FROM SILKS. Take a lump of magnesia, rub it wet on the spot, let it dry, then brush the powder off.

IRON RUST may be removed from white goods by sour milk.

SCORCH STAINS FROM WHITE LINEN Lay in bright sun.

MILDEW. Moisten the spot with clean water; rub on it a thick coating of castile soap mixed with chalk scrapings; rub with end of finger, then wash off.

OIL MARKS ON WALL PAPER. Apply paste of cold water and pipe clay, leave it on all night, brush off in the morning.

PAINT SPOT FROM CLOTHING. Saturate with equal parts turpentine and spirits of ammonia.

TO CLEANSE HOUSE PAPER. Rub a flannel cloth dipped in oatmeal.

BLACK CLOTH. Mix one part of spirits of ammonia with three parts warm water, rub with sponge or dark cloth, clean with water, rub with the nap.

FINGER MARKS FROM FURNITURE. Rub with a soft rag and sweet oil.

CHROMOS. Go over lightly with a damp linen cloth.

ZINC. Rub with a piece of cotton cloth dipped in kerosene, afterwards with a dry cloth.

VEGETABLE STAINS FROM HANDS. Rub with a slice of raw potato.

WINDOW GLASS. Paint can be removed by a strong solution of soda.

LEGAL HOLIDAYS IN THE VARIOUS STATES

- JAN. 1—New Year's Day (all the States, Territories and possessions).
 JAN. 8—Battle of New Orleans (in La.).
 JAN. 19—R. E. Lee's Birthday (in Ala., Ark., Fla., Ga., Ky., Miss., N. C., S. C., Tenn. and Va.).
 JAN. 20—Inauguration Day, beginning 1937 and every fourth year thereafter—by the 20th Amendment to the Constitution (in the Dist. of Col. only).
 FEB. 12—Lincoln's Birthday (Alaska, Cal., Col., Conn., Del., Ill., Ind., Ia., Kan., Ky., Md., Mich., Minn., Mo., Mont., Neb., Nev., N. J., N. Y., N. M., N. Dak., Ohio, Ore., Pa., S. Dak., Tenn., Utah, Wash., W. Va., Wyo., and observed by Governor's proclamation in Mass.)
 FEB. 22—Washington's Birthday (all the States, Territories and possessions).
 APRIL 16—Good Friday (Conn., Del., Fla., La., Md., Minn., N. J., Pa., Tenn., Philippines and Puerto Rico.)
 APRIL 19—Patriots' Day (in Me. and Mass.).
 APRIL 21—Anniv. Battle of San Jacinto (in Tex.).
 APRIL 26—Confederate Memorial Day (in Ala., Fla., Ga., and Miss.; World War Mem. Day, also, in Ga.).
 APRIL 26—Fast Day (fourth Monday) in New Hampshire.
 MAY 10—Confederate Memorial Day (in N. Car. and S. Car.).

LEGAL HOLIDAYS - Continued

- MAY 30—Decoration or Memorial Day (all states and possessions, except Ala., Ark., Fla., Ga., La., Miss., N. Car. and S. Car.).
 MAY 30—Confederate Memorial Day (in Va.).
 JUNE 3—Birthday of Jefferson Davis (in Ala., Ark., Fla., Ga., La., Miss., S. C., Tex. and Va.).
 JUNE 3—Confederate Memorial Day (in Ky. and Tenn.).
 JUNE 15—Pioneer Day (in Idaho).
 JULY 4—Independence Day (all the States, Territories and possessions).
 JULY 13—Birthday of Gen. Bedford Forrest (in Tenn.).
 JULY 24—Pioneer Day (in Utah).
 AUG. 1—Colorado Day (in Col.).
 AUG. 16—Anniv. Battle of Bennington (in Vt.).
 SEPT. 6—Labor Day (1st Monday) (every State, Territory and possession).
 SEPT. 9—Admission Day (in Cal.).
 SEPT. 12—Defender's Day (in Md.).
 OCT. 12—Columbus Day (Ark., Ariz., Cal., Col., Conn., Del., Fla., Idaho, Ill., Ind., Kan., Ky., La., Me., Md., Mass., Mich., Mo., Mont., Neb., Nev., N. H., N. J., N. Y., N. Dak., Ohio, Ore., Pa., R. I., Tex., Utah, Va., Vt., Wash., W. Va., also Puerto Rico. In Arkansas and Kansas it does not affect notes or judicial proceedings).

LEGAL HOLIDAYS - Continued

- OCT. 31—Admission Day (in Nev.).
 NOV. 2 — Election Day (1st Tuesday after 1st Monday in Nov.). Every State and Territory except Alaska, Conn., Dist. of Col., Hawaii, Ill., Mass., Miss., Ohio, Philippines and Vt. In Illinois it is a legal holiday in Chicago, Springfield, East St. Louis, Galesburg, Danville, Cairo and Rockford. In Ohio it is a half holiday. In Maine it is a legal holiday only as to the courts, which also close on the State Election Day (biennially in even years, 2nd Monday in Sept.).
 NOV. 11—Armistice Day (all the States, Territories and Possessions).
 NOV. 25 — Thanksgiving Day (Fourth Thursday) Every State, Territory and Possession. President Roosevelt, on Dec. 26, 1941, approved House Joint Resolution 41: "Resolved by the Senate and House of Representatives of the United States of America in Congress assembled. That the fourth Thursday of November in each year after the year 1941 be known as Thanksgiving Day."
 DEC. 25 — Christmas Day (every State, Territory and possession).


TIME DIFFERENCES

At Twelve O'Clock U.S. Eastern Standard Time, the clocks in U. S. cities are:


Atlanta, Ga.....	12.00 Noon
Baltimore, Md.....	12.00 Noon
Birmingham, Ala.....	11.00 A.M.
Boston, Mass.....	12.00 Noon
Buffalo, N. Y.....	12.00 Noon
Charleston, S. C.....	12.00 Noon
Chicago, Ill.....	11.00 A.M.
Cincinnati, Ohio.....	12.00 Noon
Cleveland, Ohio.....	12.00 Noon
Dallas, Tex.....	11.00 A.M.
Denver, Col.....	10.00 A.M.
Detroit, Mich.....	12.00 Noon
El Paso, Tex.....	10.00 A.M.
Galveston, Tex.....	11.00 A.M.
Indianapolis, Ind.....	11.00 A.M.
Kansas City, Mo.....	11.00 A.M.
Los Angeles, Cal.....	9.00 A. M.
Louisville, Ky.....	11.00 A.M.
Memphis, Tenn.....	11.00 A.M.
Milwaukee, Wis.....	11.00 A.M.
Minneapolis, Minn.....	11.00 A.M.
Nashville, Tenn.....	11.00 A.M.
New Orleans, La.....	11.00 A.M.
New York City.....	12.00 Noon
Norfolk, Va.....	12.00 Noon
Omaha, Neb.....	11.00 A.M.
Philadelphia, Pa.....	12.00 Noon
Pittsburgh, Pa.....	12.00 Noon
Richmond, Va.....	12.00 Noon
Salt Lake City, Utah.....	10.00 A.M.
San Francisco, Cal.....	9.00 A. M.
Savannah, Ga.....	12.00 Noon
Seattle, Wash.....	9.00 A. M.
St. Louis, Mo.....	11.00 A.M.
Toledo, Ohio.....	12.00 Noon
Washington, D. C.....	12.00 Noon











UNIVERSITY OF ILLINOIS-URBANA

917.73AM31

C001 V003

AMERICAN AERIAL COUNTY HISTORY SERIES C



3 0112 025337152