

- Informative
- Historical
- Pictorial
- Review of




---

# Champaign COUNTY

---





TRAP-ROCK







THE AMERICAN AERIAL COUNTY HISTORY SERIES, No. 3

*This is*

# CHAMPAIGN COUNTY, ILLINOIS

**An Up-To-Date Historical Narrative with County  
Map and Many Unique Aerial Photographs  
of Cities, Towns, Villages and Farmsteads**

By

**JOHN DRURY**

*Author Historic Midwest Houses, Midwest Heritage, etc.,  
and member of American Association for  
State and Local History*

**1954**

PUBLISHED BY

**THE LOREE COMPANY**

094 Milwaukee Avenue

Chicago 18, Illinois

**PRICE \$25.00**

COPYRIGHT 1954 BY THE LOREE CO. ALL RIGHTS RESERVED. PRINTED IN U.S.A.

The American Aerial County History Series, No. III

Printed in offset lithography  
by The Loree Company,  
Chicago, Illinois. 1954



## Acknowledgments

This is the third of a series of new-style county histories which will ultimately embrace all of the 3,070 counties in the United States. The project is known as The American Aerial County History Series. In the preparation of this work on Champaign County, Illinois, the author and publisher hereby acknowledge their gratitude, for advice and assistance given them, to Mr. Joseph Wolf and Mrs. Ellen Chase of the Newberry Library, Chicago; to Mr. Herbert H. Hewitt, Mrs. Roberta Sutton and Miss Winifred Baum, all of the Chicago Public Library, Chicago; and to various librarians, public officials, business executives and private citizens of the cities of Champaign and Urbana and of Champaign County, Illinois.

Grateful acknowledgment is also accorded here to officials of the U. S. Department of Commerce Bureau of Public Roads and Department of Public works and Planning of the State of Illinois, in particular to those in charge of that department's Bureau of Research and Planning in the highway Division, for permission to use the county maps included in this book.

Sources used by the author in preparing this book were: *Portrait and Biographical Album of Champaign County, Illinois*, published by Chapman Brothers (Chicago, 1887); *Illini Years - A Picture History of the University of Illinois*, published by the University of Illinois Press (Urbana, 1950); *Illinois - A Descriptive and Historical Guide*, the American Guide Series (A. C. McClurg & Co., Chicago, 1939); *County and City Data Book*, Bureau of the Census; the *Editor and Publisher Market Guide for 1954*; and the Illinois volume of the United States Census of Population for 1950.

# Roster of State Officers

## UNITED STATES SENATORS FROM ILLINOIS

| Name                          | Term of service       | Residence    | Remarks                             |
|-------------------------------|-----------------------|--------------|-------------------------------------|
| Ninian Edwards, Dem           | 1818-1819             | Kaskaskia    |                                     |
| Jesse B. Thomas, Dem          | 1818-1823             | Kaskaskia    |                                     |
| Ninian Edwards, Dem           | 1819-1824             | Edwardsville | Own successor. Resigned 1824.       |
| Jesse B. Thomas, Dem          | 1823-1829             | Edwardsville | Own successor.                      |
| John McLean, Dem              | 1824-1825             | Shawneetown  | Vice Edwards, resigned.             |
| Elias Kent Kane, Dem          | 1825-1831             | Kaskaskia    | To succeed McLean.                  |
| John McLean, Dem              | 1829-1830             | Shawneetown  | Died Oct. 14, 1830.                 |
| David J. Baker, Dem           | Nov. 12-Dec. 11, 1830 | Kaskaskia    | Appointed, vice McLean, deceased.   |
| John M. Robinson, Dem         | 1830-1835             | Carmi        | To succeed Baker.                   |
| Elias Kent Kane, Dem          | 1831-1835             | Kaskaskia    | Own successor. Died Dec. 12, 1835.  |
| John M. Robinson, Dem         | 1835-1841             | Carmi        | Own successor.                      |
| William L. D. Ewing, Dem      | 1835-1837             | Vandalia     | Vice Kane, deceased.                |
| Richard M. Young, Dem         | 1837-1843             | Jonesboro    | To succeed Ewing.                   |
| Samuel McRoberts, Dem         | 1841-1843             | Waterloo     | Vice Robinson. Died Mar. 22, 1843.  |
| Sidney Breese, Dem            | 1843-1849             | Carlyle      | To succeed Young.                   |
| James Semple, Dem             | 1843-1847             | Alton        | Appointed, vice McRoberts deceased. |
| Stephen A. Douglas, Dem       | 1847-1853             | Quincy       | To succeed Semple.                  |
| James Shields, Dem            | 1849-1855             | Springfield  | To succeed Breese.                  |
| Stephen A. Douglas, Dem       | 1853-1859             | Chicago      | Own successor.                      |
| L. Trumbull, Anti-Neb., Dem   | 1855-1861             | Belleville   | To succeed Shields.                 |
| Stephen A. Douglas, Dem       | 1859-1861             | Chicago      | Own successor. Died June 3, 1861.   |
| Lyman Trumbull, Rep           | 1861-1867             | Chicago      | Own successor.                      |
| Orville H. Browning, Rep      | 1861-1863             | Quincy       | Appointed, vice Douglas.            |
| William A. Richardson, Dem    | 1863-1865             | Quincy       | To succeed Browning.                |
| Richard Yates, Rep            | 1865-1871             | Jacksonville | To succeed Richardson.              |
| Lyman Trumbull, Rep           | 1867-1873             | Chicago      | Own successor.                      |
| John A. Logan, Rep            | 1871-1877             | Chicago      | To succeed Yates.                   |
| Richard J. Oglesby, Rep       | 1873-1879             | Decatur      | To succeed Trumbull.                |
| David Davis, Ind              | 1877-1883             | Bloomington  | To succeed Logan.                   |
| John A. Logan, Rep            | 1879-1885             | Chicago      | To succeed Oglesby.                 |
| Shelby M. Cullom, Rep         | 1883-1889             | Springfield  | To succeed Davis.                   |
| John A. Logan, Rep            | 1885-1886             | Chicago      | Died Dec. 26, 1886.                 |
| Charles B. Farwell, Rep       | 1887-1891             | Chicago      | Vice Logan, deceased.               |
| Shelby M. Cullom, Rep         | 1889-1895             | Springfield  | To succeed himself.                 |
| John M. Palmer, Dem           | 1891-1897             | Springfield  | To succeed Farwell.                 |
| Shelby M. Cullom, Rep         | 1895-1901             | Springfield  | To succeed himself.                 |
| William E. Mason, Rep         | 1897-1903             | Chicago      | To succeed Palmer.                  |
| Shelby M. Cullom, Rep         | 1901-1907             | Springfield  | To succeed himself.                 |
| Albert J. Hopkins, Rep        | 1903-1909             | Aurora       | To succeed Mason.                   |
| Shelby M. Cullom, Rep         | 1907-1913             | Springfield  | To succeed himself.                 |
| *William Lorimer, Rep         | 1909-1912             | Chicago      | To succeed Hopkins.                 |
| James Hamilton Lewis, Dem     | 1913-1919             | Chicago      | To succeed Cullom.                  |
| Lawrence Y. Sherman, Rep      | 1913-1915             | Springfield  | In place of Lorimer.                |
| Lawrence Y. Sherman, Rep      | 1915-1921             | Springfield  | To succeed himself.                 |
| Medill McCormick, Rep         | 1919-1925             | Chicago      | To succeed Lewis.                   |
| William B. McKinley, Rep      | 1921-1927             | Champaign    | To succeed Sherman.                 |
| Charles S. Deneen, Rep        | 1925-1931             | Chicago      | To succeed McCormick.               |
| †Frank L. Smith, Rep          | 1927                  | Dwight       | To succeed McKinley.                |
| Otis F. Glenn, Rep            | 1928-1933             | Murphysboro  | In place of Frank L. Smith.         |
| James Hamilton Lewis, Dem     | 1931-1937             | Chicago      | To succeed Deneen.                  |
| William H. Dieterich, Dem     | 1933-1939             | Beardstown   | To succeed Glenn.                   |
| James Hamilton Lewis, Dem     | 1937-1939             | Chicago      | Died April 9, 1939.                 |
| Scott W. Lucas, Dem           | 1939-1945             | Havana       | To succeed Dieterich.               |
| James M. Slattery, Dem        | 1939-1940             | Chicago      | Appointed; vice Lewis, deceased.    |
| C. Wayland Brooks, Rep        | 1940-1943             | Chicago      | Elected to fill Lewis term.         |
| C. Wayland Brooks, Rep        | 1943-1949             | Chicago      |                                     |
| Scott W. Lucas, Dem           | 1945-1951             | Havana       |                                     |
| Paul H. Douglas, Dem          | 1949-1955             | Chicago      |                                     |
| Everett McKinley Dirksen, Rep | 1951-1957             | Pekin        |                                     |

\* Unseated, election being declared illegal by Senate.

† Refused his seat by action of the Senate.

## TABLE OF CONTENTS

|  |     |
|--|-----|
| Map of Champaign County . . . . .                                  | x   |
| Story of Champaign County . . . . .                                | 1   |
| Ayers Township ( <i>Allerton, Broadlands</i> ). . . . .            | 16  |
| Frown Township ( <i>Fisher</i> ) . . . . .                         | 31  |
| Champaign Township ( <i>Champaign city</i> ). . . . .              | 81  |
| Colfax Township . . . . .  | 87  |
| Compromise Township . . . . .                                      | 123 |
| Cendit Township . . . . .  | 125 |
| Crittenden Township . . . . .                                      | 139 |
| Cunningham Township ( <i>Urbana city, part of</i> ) . . . . .      | 155 |
| East Bend Township ( <i>Dewey</i> ) . . . . .                      | 207 |
| Harwood Township . . . . .   | 249 |
| Hensley Township . . . . .   | 257 |
| Herr Township. . . . .   | 297 |
| Ludlow Township ( <i>Ludlow, Rantoul</i> ) . . . . .               | 299 |
| Mahomet Township ( <i>Mahomet</i> ) . . . . .                      | 321 |
| Newcomb Township . . . . .   | 357 |
| Ogden Township . . . . .   | 377 |
| Pesotum Township . . . . .   | 389 |
| Philo Township . . . . .   | 393 |
| Rantoul Township ( <i>Rantoul, part of, Thomasboro</i> ) . . . . . | 413 |
| Raymond Township ( <i>Long View</i> ) . . . . .                    | 430 |
| Sadorus Township ( <i>Ivesdale, Sadorus</i> ) . . . . .            | 440 |
| St. Joseph Township ( <i>St. Joseph</i> ) . . . . .                | 491 |
| Scott Township . . . . .   | 493 |
| Sidney Township ( <i>Sidney</i> ) . . . . .                        | 509 |
| Somer Township . . . . .   | 511 |
| South Homer Township ( <i>Homer</i> ) . . . . .                    | 513 |
| Stanton Township . . . . .   | 521 |
| Tolono Township ( <i>Tolono</i> ) . . . . .                        | 523 |
| Urbana Township ( <i>Urbana city, part of</i> ) . . . . .          | 555 |

# WILLIAM G. STRATTON

Governor

Born at Ingelside in Lake County  
on February 26, 1914

## PAST GOVERNORS OF ILLINOIS

| Name  | Date of birth  | Place of birth             | Inaugurated                      | From what county | Date of death  | Place of death    |
|---|----------------|----------------------------|----------------------------------|------------------|----------------|-------------------|
| Shadrach Bond, Dem.....                     | Nov. 24, 1773  | Frederickstown, Md.....    | Oct. 6, 1818                     | St. Clair.....   | Apr. 12, 1832  | Kaskaskia         |
| Edward Coles, Dem.....                      | Dec. 15, 1786  | Albermarle County, Va..... | Dec. 5, 1822                     | Madison.....     | July 7, 1868   | Philadelphia      |
| Ninian Edwards, Dem <sup>1</sup> .....      | Mar. 17, 1775  | Montgomery County, Md..... | Dec. 6, 1826                     | Madison.....     | July 20, 1833  | Belleville        |
| John Reynolds, Dem <sup>2</sup> .....       | Feb. 26, 1788  | Montgomery County, Pa..... | Dec. 6, 1830                     | St. Clair.....   | May 8, 1865    | Belleville        |
| William L. D. Ewing, Dem <sup>3</sup> ..... | Aug. 31, 1795  | Logan County, Ky.....      | Nov. 17, 1834                    | Fayette.....     | Mar. 25, 1846  | Springfield       |
| Joseph Duncan, Dem.....                     | Feb. 22, 1794  | Paris, Ky.....             | Dec. 3, 1834                     | Morgan.....      | Jan. 15, 1844  | Jacksonville      |
| Thomas Carlin, Dem.....                     | July 18, 1789  | Fayette County, Ky.....    | Dec. 7, 1838                     | Greene.....      | Feb. 14, 1852  | Currollton        |
| Thomas Ford, Dem.....                       | Dec. 5, 1800   | Uniontown, Pa.....         | Dec. 9, 1842                     | Ogle.....        | Nov. 3, 1850   | Peoria            |
| Augustus C. French, Dem <sup>4</sup> .....  | Aug. 2, 1808   | Hill, N. H.....            | (Dec. 8, 1846)<br>Jan. 8, 1849   | Crawford.....    | Sept. 4, 1864  | Lebanon           |
| Joel Aldrich Matteson, Dem.....             | Aug. 8, 1808   | Watertown, N. Y.....       | Jan. 10, 1853                    | Will.....        | Jan. 31, 1873  | Chicago           |
| William H. Bissell, Rep <sup>5</sup> .....  | Apr. 25, 1811  | Painted Post, N. Y.....    | Jan. 12, 1857                    | Monroe.....      | Mar. 18, 1860  | Springfield       |
| John Wood, Rep.....                         | Dec. 20, 1798  | Moravia, N. Y.....         | Mar. 21, 1860                    | Adams.....       | June 11, 1880  | Quincy            |
| Richard Yates, Rep.....                     | Jan. 18, 1815  | Warsaw, Ky.....            | Jan. 14, 1861                    | Morgan.....      | Nov. 27, 1873  | St. Louis, Mo.    |
| Richard J. Oglesby, Rep.....                | July 25, 1824  | Oldham County, Ky.....     | Jan. 16, 1865                    | Macon.....       | Apr. 24, 1899  | Elkhart           |
| John M. Palmer, Rep.....                    | Sept. 13, 1817 | Eagle Creek, Ky.....       | Jan. 11, 1869                    | Macoupin.....    | Sept. 25, 1900 | Springfield       |
| Richard J. Oglesby, Rep <sup>6</sup> .....  | July 25, 1824  | Oldham County, Ky.....     | Jan. 13, 1873                    | Macon.....       | Apr. 24, 1899  | Elkhart           |
| John L. Beveridge, Rep.....                 | July 6, 1824   | Greenwich, N. Y.....       | Jan. 23, 1873                    | Cook.....        | May 3, 1910    | Hollywood, Calif. |
| Shelby Moore Cullom, Rep <sup>7</sup> ..... | Nov. 22, 1829  | Wayne County, Ky.....      | (Jan. 8, 1877)<br>Jan. 10, 1881  | Sangamon.....    | Jan. 28, 1914  | Washington        |
| John M. Hamilton, Rep.....                  | May 28, 1847   | Union County, Ohio.....    | Feb. 6, 1883                     | McLean.....      | Sept. 23, 1905 | Chicago           |
| Richard J. Oglesby, Rep.....                | July 25, 1824  | Oldham County, Ky.....     | Jan. 30, 1885                    | Macon.....       | Apr. 24, 1899  | Elkhart           |
| Joseph W. Fifer, Rep.....                   | Oct. 28, 1840  | Staunton, Va.....          | Jan. 14, 1889                    | McLean.....      | Aug. 6, 1938   | Bloomington       |
| John P. Altgeld, Dem.....                   | Dec. 30, 1847  | Felters, Germany.....      | Jan. 10, 1893                    | Cook.....        | Mar. 12, 1902  | Joliet            |
| John R. Tanner, Rep.....                    | Apr. 4, 1844   | Warrick County, Ind.....   | Jan. 11, 1897                    | Clay.....        | May 23, 1901   | Springfield       |
| Richard Yates, Rep.....                     | Dec. 12, 1860  | Jacksonville.....          | Jan. 14, 1901                    | Morgan.....      | Apr. 11, 1936  | Springfield       |
| Charles S. Deneen, Rep.....                 | May 4, 1863    | Edwardsville.....          | (Jan. 9, 1905)<br>Jan. 18, 1909  | Cook.....        | Feb. 5, 1940   | Chicago           |
| Edward F. Dunne, Dem.....                   | Oct. 12, 1853  | Waterville, Conn.....      | Feb. 3, 1913                     | Cook.....        | May 24, 1937   | Chicago           |
| Frank O. Lowden, Rep.....                   | Jan. 26, 1861  | Sunrise, Minn.....         | Jan. 8, 1917                     | Ogle.....        | Mar. 20, 1943  | Tucson, Ariz.     |
| Len Small, Rep.....                         | June 16, 1862  | Kankakee.....              | (Jan. 10, 1921)<br>Jan. 12, 1925 | Kankakee.....    | May 17, 1936   | Kankakee          |
| Louis L. Emmerson, Rep.....                 | Dec. 27, 1863  | Albion.....                | Jan. 14, 1929                    | Jefferson.....   | Feb. 4, 1941   | Mt. Vernon        |
| Henry Horner, Dem <sup>8</sup> .....        | Nov. 30, 1879  | Chicago.....               | (Jan. 9, 1933)<br>Jan. 4, 1937   | Cook.....        | Oct. 6, 1940   | Winnetka          |
| John H. Stelle, Dem.....                    | Aug. 10, 1891  | McLeansboro.....           | Oct. 6, 1940                     | Hamilton.....    |                |                   |
| Dwight H. Green, Rep.....                   | Jan. 9, 1897   | Ligonier, Ind.....         | (Jan. 13, 1941)<br>Jan. 8, 1945  | Cook.....        |                |                   |
| Adlai E. Stevenson, Dem.....                | Feb. 5, 1900   | Los Angeles, Calif.....    | Jan. 10, 1949                    | Lake.....        |                |                   |

<sup>1</sup> Territorial governor, 1809-1818. <sup>2</sup> Governor Reynolds resigned November 17, 1831, to become representative in Congress; succeeded by William L. D. Ewing. <sup>3</sup> W. L. D. Ewing was acting Lieutenant Governor and became Governor during the interim between Governor John Reynolds's resignation and election to Congress and the election of Governor Joseph Duncan. <sup>4</sup> Governor French was re-elected under the Constitution of 1848. <sup>5</sup> Governor Bissell dies March 18, 1860; succeeded by John Wood, Lieutenant Governor. <sup>6</sup> Governor Oglesby resigned January 23, 1873, to become U.S. Senator; succeeded by John L. Beveridge, Lieutenant Governor. <sup>7</sup> Governor Cullom resigned February 8, 1883, to become U.S. Senator; succeeded by John M. Hamilton, Lieutenant Governor. <sup>8</sup> Governor Horner died October 6, 1940; succeeded by John H. Stelle, Lieutenant Governor.



LEGAL HOLIDAYS IN ILLINOIS

|                             |   |
|-----------------------------|---|
| NEW YEAR'S DAY .....        | January 1   |
| LINCOLN'S BIRTHDAY .....    | February 12   |
| WASHINGTON'S BIRTHDAY ..... | February 22   |
| GOOD FRIDAY .....           | Friday immediately<br>before Easter Sun-<br>day each year                                 |
| MEMORIAL DAY .....          | May 30  |
| INDEPENDENCE DAY .....      | July 4  |
| LABOR DAY .....             | First Monday in<br>September  |
| COLUMBUS DAY .....          | October 12  |
| ARMISTICE DAY .....         | November 11   |
| THANKSGIVING DAY .....      | The day being recom-<br>mended by the Gover-<br>nor or by the Presi-<br>dent of the U. S. |
| CHRISTMAS DAY .....         | December 25   |
| ELECTION DAY .....          | Election of Members<br>of General Assembly<br>(even number years only)                    |

When such holiday fall on Sunday, the Monday next following shall be held and considered such holiday

## COLLEGES and UNIVERSITIES

### *UNIVERSITY of ILLINOIS*

Main campus and administrative centers at  
Urbana and Champaign cover 462 acres. On  
it 88 major buildings.

Agricultural fields - 1,688 acres

University of Illinois Airport - 771 acres

Robert Allerton Park (near Monticello)

1,744 acres

Professional campus in Chicago - 15 acres

## AIRPORTS

*Chanute Air Force Base* - South of Rantoul - Rt. 45 & 136

*Illini Airport* - Rt. 45 - 2 miles northeast of Urbana

*Taynor-Harris Airport* - Rt. 150 -  $1\frac{1}{2}$  mi. SW of Champaign

*University of Illinois Airport* - Rt. 45 -  $4\frac{1}{2}$  mi. South of  
Champaign -  $\frac{5}{4}$  mi. W of 45

## PICNIC GROUNDS OR ROADSIDE TABLES

*Lake of the Woods* - E. of Mahomet -  $1\frac{1}{2}$  miles - Rt. 47

*Route 47* -  $\frac{3}{4}$  miles north of Mahomet

*Route 47* -  $\frac{1}{2}$  mile south of Mahomet

*Route 45* -  $\frac{1}{2}$  mile northeast of Urbana

*Route 150* -  $\frac{3}{4}$  mile east of Urbana

*Route 49* -  $\frac{1}{2}$  mile south of Allerton

## HIGHWAY POLICE OFFICE & FIRST AID STATION

*Route 150* -  $1\frac{1}{2}$  miles east of Urbana







## STORY OF CHAMPAIGN COUNTY, ILLINOIS

In addition to possessing the University of Illinois, one of the oldest and largest state universities in America, Champaign County, in the fertile grain belt of east central Illinois, contains Chanute Air Force Base, a leading training center for airmen of the Army Air Force. The county is also of note, historically, as another of the several "Abraham Lincoln Counties" in this part of the Prairie State. For Champaign County was on the Eight Judicial Circuit, the circuit traveled by Lincoln as a lawyer, and on several occasions he represented clients in the courthouse at the county seat, Urbana.

The story is told that on one of these occasions Lincoln appeared on behalf of the Illinois Central Railroad, which then (1853) was under construction through Champaign County. After winning a condemnation suit for the railroad, the future President was paid his fee for the service. The fee amounted to \$25.00. On another occasion, the lanky Springfield lawyer delivered a speech in the Champaign County Courthouse in which he vigorously attacked Senator Stephen A. Douglas and the Nebraska Bill.

But a number of other celebrated persons were often in Champaign County during its early years and played a part in shaping its destinies. Among these was Jonathan B. Turner, a great American educator, who not only inspired the important Land Grant Act of 1862 (for the establishment of state universities) but who indirectly helped to found the University of Illinois. Two other distinguished educators of the county, ones who lived there most of their mature lives, were John Milton Gregory, first regent of the University of Illinois, and Thomas J. Burrill, a later regent who also was an outstanding scientist.

In a different category of Champaign County celebrities, of course, is that most famous of all American locomotive engineers, Casey Jones. Now a folklore hero of the first rank, thanks to the popular ballad about him, Casey Jones was something of a Champaign County character during the Gay Nineties when he ran a fast freight train on the Illinois Central Railroad between Chicago and the city of Champaign.

### **First Settler**

Although there is some difference of opinion among local historians as to the first white settler of the region that afterwards became

Champaign County, the argument seems to be in favor of Runnell Fielder, who arrived in 1822 and settled on a tract of land about four miles northeast of where Urbana was later built. At that time there were still a few Indians in the area and Runnell Fielder set up a trading post for them in his log cabin home. He also planted an orchard on his tract -- the first in Champaign County.

It is assumed, of course, that a number of United States surveyors, as well as itinerant hunters and trappers, were in the region before Fielder appeared, but none of these remained any length of time. At about the same period that Fielder arrived, there came to the region one William Tompkins -- whom some present-day historians say is really the county's first settler. In those early days, both Fielder and Tompkins were actually squatters. Fielder made no formal entry of land until 1828, when the area began to be permanently settled. That entry was in Section 12 of Urbana Township.

Another very early settler was Henry Sadorus, who came in 1824 and eventually owned 600 acres of land in the Kaskaskia River country southwest of Champaign-Urbana. His original farm was the nucleus of a settlement called Sadorus Grove, and out of this community grew the Sadorus Township of today.

### **Malarial Diseases**

An old county historical work says: "Champaign, like all new counties in this State, until brought under cultivation, was the home and nursery of malarial diseases. They were a great hindrance to the settlement of the county. Sometimes there were not well persons enough in a neighborhood to take care of the sick. Physicians were few, or entirely wanting."

### **First Land Entry**

The earliest settlers of the county, as we have seen, were squatters. On record as the first to make a land entry was Jesse Williams, who did so on February 1, 1827. That was five years after Runnell Fielder settled at Big Grove and three years after Henry Sadorus came to the Kaskaskia River countryside. Both Fielder and Sadorus, however, later entered their lands in the record books, as did other early squatters. At that time they had to enter their lands by traveling more than a hundred miles to the government land office at Vandalia, which then was the capital of Illinois.

### **Van Buren Post Office**

Before Champaign County was organized, it was part of Vermillion County. During that early period the only public building in the widespread prairie region that afterwards became Champaign County was a post office on the farm of Mathias Rhinehart in the vicinity of Big Grove. It was called "Van Buren" after Martin Van Buren, who then was Vice President of the United States. But soon after the county was organized and Urbana was named as county seat, the Van Buren Post Office was moved to the new county seat and its original name was abandoned.

## **William Tompkins**

If it is uncertain as to whether or not William Tompkins was the first settler of Champaign County, local historians are agreed that he was the first settler and founder of the community that now is Urbana city. As we have seen, he came here sometime in 1822, the same year Runnell Fielder arrived. Urbana did not receive its present name, however, until Champaign County was established in 1833. A year before, the county's first schoolhouse was built near the settlement founded by William Tompkins.

## **Champaign County Established**

When settlers came in increasing numbers to the western portion of Vermillion County after 1828, a demand soon arose for the creation of a new county in the region. For one thing, these newcomers complained that Danville, county seat of Vermillion, was too far away for their convenience. One who shared this view, who became leader of the movement to form a new county, was John W. Vance, an early settler of the Salt Fork countryside and a man of unusual abilities.

When John W. Vance was elected to the Illinois state legislature in 1832, he introduced a bill for the creation of a new county out of the western portion of Vermillion County, and suggested that it be named after his home county in Ohio. He also suggested that the county seat of the new county in Illinois be named after the seat of the Ohio county in which he was born and reared. All of his suggestions were approved, and, by act of the legislature on February 20, 1833, Champaign County was born.

At the county's first election, held in the log cabin home of John Light, three commissioners were chosen to administer affairs of the new county -- Isaac Busey, Jacob Bartley and George Akers. Later, these commissioners held their first meeting in the Philip Stanford home, located in the area now embraced by Somer Township. Their first order of business was to appoint Thomas R. Webber as county clerk, and Webber was continuously re-appointed to this post for the next 20 years.

## **"Vance's County"**

So ardent was John W. Vance in seeking support for his new county that members of the state legislature soon were calling it "Vance's County." But John W. Vance was naturally an energetic type, and some of his contemporaries said he was even a more capable statesman than his brother, who then was governor of Ohio. In addition to being the "Father of Champaign County," John W. Vance was author of the legislation that brought about the building of a state road from Danville to Decatur. A present-day township in Vermillion County is named after him.

## **Urbana Named County Seat**

With Champaign County now in existence, the next step was the selection of a county seat. Although a number of scattered hamlets made strenuous bids to obtain this honor, it was finally won by Urbana. On

June 20, 1833, a deed was recorded conveying thirty-three acres of land in the new town of "Urbana" to the County Commissioners, this land to be used for county purposes. The conveyance was made by Isaac Busey, one of the commissioners, and his wife. Thus it was that on part of the original Busey farm, which lay just south of a place called the Big Grove, there was platted the nucleus of Urbana, seat of Champaign County and site, today, of a major portion of the University of Illinois.

### **First Courthouse of Logs**

Until a courthouse could be built, the county commissioners, and other officials, held their meetings in the farm home of Isaac Busey. Then, in 1836, the county's first courthouse was erected at Urbana - a one-story log edifice. This was used until 1841, when a new building of frame construction was built at a cost of \$340. It was used as a schoolhouse as well as courthouse. Seven years later a third courthouse was erected on the same site, and this was a two-story edifice of brick and stone costing \$2,744. It was in this courthouse that Abraham Lincoln often appeared as a lawyer, and, on one occasion, as a public speaker. It was demolished, however, in 1860 to make way for a fourth courthouse; one that was larger, and more ornate, than any previous edifice. But forty years later this courthouse, too, was razed and a still larger structure replaced it.

### **The Illinois Central Arrives**

One of the most important factors in the development of Champaign County was the building through it, in 1854, of the Illinois Central System, which today is America's principal north-south railroad. It is mainly responsible for the creation of Champaign city, largest municipality of the county.

In the years after Urbana became county seat, residents of that town lived a quiet, orderly existence and took it for granted that their community would develop gradually in the future. But in 1854, when the Illinois Central arrived, they were thrown into a high state of excitement almost overnight.

For instead of building the new railroad through Urbana, the Illinois Central construction engineers laid their tracks out on the open prairie about two miles west of the county seat. At first, though, the engineers had considered a route through Urbana. Just why they chose to by-pass Urbana has never been made clear, although many rumors were afterwards heard hinting at secret real estate deals and similar manipulations.

### **"Depot" and "Old Town"**

After the Illinois Central Railroad was built two miles outside of town, Urbana was faced with a dilemma: Should it move to the depot that had been erected alongside the tracks, or should it remain at its present site? As it happened, Urbana decided to remain where it was presently located. But almost immediately, a new settlement sprang up on the prairie around the Illinois Central depot, and in time was calling itself "West Urbana."



As more and more houses appeared in this settlement, as it began to show signs of rapid commercial development, the farmers of the countryside, perhaps to avoid confusion, got into the habit of referring to it simply as "Depot," and, on the other hand, they gave the name "Old Town" to Urbana. This was not very well received by the citizens of Urbana.

When, therefore, the town of Urbana sought to be incorporated as a city in 1855, it included in the bill for incorporation a clause calling for the annexation of the settlement at the Illinois Central tracks. But by this time the population of "Depot" had grown so large it was able to defeat the annexation clause.

### **Champaign City is Born**

As we have seen, Champaign city was first settled in 1855, or a year after the coming of the Illinois Central Railroad. It was not until 1860, however, that the new community had enough population to incorporate as a city. From that date onwards, the two cities of Champaign and Urbana, separated only by Wright Street, have grown steadily in population and influence, but to this day they have continued to maintain their separate municipal identities. They might be called the "Twin Cities of Illinois."

In the years after the Civil War, Champaign city, with its railroad connection, increased so rapidly in population and as a commercial and shipping center that its citizens soon were demanding the removal of the county seat from Urbana to their booming city. Aroused over this proposal, Urbana residents banded together in sufficient strength to prevent it from being carried out.

### **Township Plan Adopted**

Before 1859, Champaign County was governed by a County Court. In that year, however, residents of the county adopted the township plan of government. Under this plan township supervisors compose the County Board of Supervisors, governing body of the county.

The original townships of Champaign County were East Bend, Hale, Middletown, Middle Fork, Newcomb, Pleasant Hill, Pera, Rantoul, St. Joseph, Sidney, South Homer, Sadorus, Tolono, Urbana and West Urbana.

But in 1861 some changes were made in township names. The name of Middle Fork was changed to Kerr; that of Hale to Philo; that of Pleasant Hill to Somer; and that of West Urbana to Champaign.

In 1868 the name of Pera Township was changed to Ludlow, and in 1871 that of Middletown to Mahomet. The Township of the City of Champaign was established in 1920 and that of Cunningham Township in 1930.

### **Lincoln's Last Illinois Speech**

It was in Champaign County, on a February day in 1861, that President-Elect Abraham Lincoln made his last speech to the people of Illinois

before assuming the office of President a month later. That brief address was delivered in the park at Tolono, a village on US 45 just south of Champaign-Urbana. Today it has a population of 1,065. A boulder in the village park marks the site where President-Elect Lincoln spoke.

### **Land Grant Act of 1862**

Said by one authority to have been "probably the most important single enactment ever made in the interest of education," the Land Grant Act of 1862, which made possible state agricultural colleges, was largely inspired by a practical idealist who labored long and hard in Champaign County during early times and who, by his advice and counsel, had a part in the founding of the University of Illinois.

That influential man was Jonathan B. Turner, a pioneer Illinois scientific farmer, editor and friend of Abraham Lincoln. Although not a resident of Champaign County, Jonathan B. Turner was often in the county, delivering addresses to farmers, school teachers and businessmen. He outlined to them his plan for a practical "industrial university."

In writing afterwards about his friendship with Lincoln, Turner said that he and the future President "dreamed out together the hope for a new education in the practical things of life." At that period Turner was conducting a scientific farm near Jacksonville, Illinois.

It was from Turner's plan for an "industrial university" that Congressman Justin S. Morrill obtained the inspiration for his Land Grant Act of 1862 -- an act signed into law by President Lincoln. This act provided that public lands be granted to the several states for the establishment of educational institutions, especially agricultural colleges. One of the first "land grant colleges" to be established after the Morrill Act became law was the Illinois Industrial University, afterwards to become widely known as the University of Illinois.

### **Illinois Industrial University**

After the Civil War was over, after many men from Champaign County were mustered out of the Union ranks, there was built on the broad muddy field then separating Champaign from Urbana a five-story brick building that was intended to be a seminary "for higher education" -- an institution that both cities had joined hands in obtaining for their locality.

But Champaign and Urbana gave up the idea of opening a seminary in this building, which with its grounds cost \$100,000, when they joined in the battle among Illinois towns and cities to obtain the state's first "land grant college" under the terms of the Morrill Act of 1862. At that time such larger cities as Chicago, Bloomington, Jacksonville, Lincoln and Normal were in the race to obtain the prize.

When Urbana not only offered its intended seminary building but 970 acres of farmland, \$100,000 in county bonds, \$50,000 worth of free freight on the Illinois Central Railroad and \$20,000 in shrubbery, trees and other nursery stock, it won the prize. In 1867 the state granted a

charter to the Illinois Industrial University, and in the following year the former seminary building at Urbana opened to its first students.

That was the beginning of the University of Illinois, now one of the largest state universities in America.

### **A Horse-Drawn Streetcar and Gas Lamps**

What were Champaign and Urbana like when the Illinois Industrial University held its first class in 1868? As we have already hinted, the new state university stood in the center of a broad muddy field that was almost two miles wide between Champaign and Urbana. The combined population of the two cities was less than 5,000. A single, horse-drawn streetcar was one of the means of transportation between the two towns. There were not many paved roads, and few of them were lighted at night. But here and there, in the towns, one could see gas street-lights, a new form of illumination at the time.

### **John Milton Gregory**

One of the great educators of Champaign County, a man whose reputation went beyond the borders of the county, was John Milton Gregory, first regent of the University of Illinois. If it had not been for Gregory, who served as regent from 1868 to 1880, the university might have developed into a technical school only, specializing in industrial and agricultural courses. Instead, under Gregory's guidance, it evolved into a great university; an institution offering both a practical and a liberal education.

At the time John Milton Gregory resigned from the university in 1880, he stated that he wanted to remain a part of the institution, and thereafter continued as an adviser and councilor. One of his last requests before he died was to be buried on the campus of the university he helped to establish. On a marker over his grave between the present-day Mathematics and Administration buildings may be found these words: "If you seek his monument, look about you."

### **Morrow Plots**

Oldest soil experiment fields in America, and oldest corn experiment fields in the world, are located in Champaign County. These are the renowned Morrow Plots, laid out by the University of Illinois in 1876. A sign at the entrance to this unique agricultural tract reads: "Here are being demonstrated practical lessons in soil management, exemplifying both soil improvement and soil depletion. Corn yields on these plots range from 27 to 93 bushels per acre, according to the way the land has been handled."

### **University of Illinois**

In 1880, when John Milton Gregory resigned and Selim Hobart Peabody became regent, the Illinois Industrial University had four colleges -- Agriculture, Engineering, Natural Science and Literature. It occupied grounds totalling 623 acres, which included a stock farm, experimental

farm, orchards and a military parade ground. The university's buildings totalled fifteen. Assets of the institution were valued at nearly half a million dollars. In its library rested more than 12,000 volumes, and here, too, could be obtained nearly 100 periodicals in many languages.

It was in 1885, during the regency of Selim Hobart Peabody, that the name of the Urbana state institution was changed to University of Illinois. In that same year, too, it received additional aid from the Federal Government and from the State of Illinois, and this new support made possible more faculty members and additional buildings.

### **Art Gallery**

During the regency of John Milton Gregory, the Illinois Industrial University received a sizable sum of money from the citizens of Champaign and Urbana for the establishment of an art gallery on the campus. After Gregory went to Europe to purchase reproductions of famous Greek and Roman statues for the new gallery, he returned to Urbana to await shipment of the statues. When the casts arrived, however, most of them were found to be broken. In this emergency, a young sculptor and graduate of the class of '79, Lorado Taft, volunteered to repair the statues. His work was pronounced excellent, and many of the statues he repaired are still on exhibit in the university's College of Fine and Applied Arts. At the time Lorado Taft did this work, his father, Don Carlos Taft, was professor of geology at the Illinois Industrial University.

### **Thomas Jonathan Burrill**

Another great figure in the history of the University of Illinois, a man who was also outstanding in the history of American scientific research, was Thomas Jonathan Burrill. Although he served only as an acting regent of the university from 1891 to 1894, Thomas J. Burrill is credited with doing more for the Urbana institution than many of its regents before or since.

But Thomas J. Burrill was as great a scientist as he was a university head. One of the first of the modern microscopists, he was a botanist and horticulturist of the first rank. In the study of bacterial diseases of crop plants, Thomas J. Burrill achieved results that were far-reaching and of the greatest benefit to the American farmer.

During his term as regent, Burrill not only continued to teach courses in bacteriology, systematic botany, plant reproduction and pharmaceutical botany, but he established the university's Graduate School, started its first Summer School and inaugurated its University Extension program. He also brought into being the university's first athletic field.

Burrill, furthermore, had a flair for publicizing the University of Illinois; making it better known than it was to the people of Illinois. His most spectacular achievement in this field was realized in 1893 at the World's Columbian Exposition in Chicago. A publicity committee

Burrill organized sent nine freight cars of exhibit material to the Chicago exposition, and when this was displayed it was acclaimed "the most extensive and most representative exhibit shown by any educational institution."

### **Coach Zuppke**

Not least among the celebrities who brought fame to Champaign County was Robert Carl Zuppke, appointed head coach of the University of Illinois football team in 1913. A colorful and witty personality, Coach Zuppke created nationally-famous football teams at Illinois in 1914, 1915, 1918, 1919, 1923, 1927 and 1928. Among Zuppke's innovations in football playing were the "flying trapeze," "whoa-back," "razzle dazzle," "blue eagle," "corkscrew" and the "flea flicker." Coach Zuppke was but one of a number of outstanding men and women who were brought to the university by Edmund Janes James, president from 1904 to 1920. It was during this period, too, that Coach Zuppke trained and brought out Harold "Red" Grange, one of the all-time "greats" of football history.

### **"Fraternity Row"**

A widely read novel of the 1920's, one that was on best-seller lists throughout the nation for many months, was *Fraternity Row*, a story dealing with fraternity life at the University of Illinois. It was written by Lynn and Lois Montross, both of whom had been students at the Urbana institution. Most of the fraternity and sorority houses at Illinois are located in Urbana, a tree-shaded city that has the unmistakable atmosphere of a "university town." In addition to numerous "coke 'n smokes" and other student gathering-places, Urbana has many student rooming houses, as well as a sizable number of shops catering to the needs of the thousands of men and women who annually study at Illinois.

### **Dean Rexford Newcomb**

In 1931, during the regime of President Harry Woodburn Chase, there was established at the university a College of Fine and Applied Arts. If this college has since developed into one of the most influential such institutions in America, credit for this, say authorities in the field, should go to Rexford Newcomb, who was named its first dean and who remained at this post until his recent retirement. But during the many years Dean Newcomb was head of the College of Fine and Applied Arts, he managed to find time to write numerous books in the field of architecture. Today, he is regarded as America's foremost architectural historian. His latest work, according to *Who's Who in America*, is *Architecture of the Old Northwest Territory*, a handsomely illustrated volume on historic buildings in those Midwest states that were born out of the old Northwest Territory.

### **Champaign City Building**

Of outstanding interest to tourists and sightseers is the Champaign City Building, an edifice completed in 1937. Standing at Neil Street and University Avenue, it is distinguished for its strikingly "modern" design -- a radical departure from the usual classic designs

of Midwest city halls. Said to be an adaptation of the widely publicized City Building of Los Angeles, the Champaign edifice is marked by a two-story lower portion of strictly "functional" design. At the west end of this portion rises a six-story tower, which sheers upward in a receding shaft and is topped by an actagonal, five-stepped crown.

### **Chanute Air Force Base**

Established in 1917, at the opening of the first World War, Chanute Air Force Base, located at the southeastern city limits of Rantoul, is one of America's leading centers for the training of Army Air Force pilots. The airfield was named in honor of Octave Chanute, a pioneer American experimenter with gliders and early types of airplanes. At the present time the commanding general at Chanute Air Force Base is General Byron Elihu Gates, a veteran flyer of World War II.

### **The University at Present**

Aside from its extensive Chicago branch, the University of Illinois at Champaign-Urbana has a student enrollment of more than 17,000 each year. It occupies a vast, landscaped campus between the cities of Champaign and Urbana, but most of its red-brick Georgian style buildings are located in Urbana.

On this campus stand some thirty-five buildings and other structures, including the colleges of liberal arts and sciences, fine and applied arts, agriculture, engineering, commerce, education and law. Here, too, are the schools of library science and journalism, as well as the graduate school.

Including its Chicago branch, the university occupies a total of eighty-one principal buildings and many smaller service buildings. Among its main edifices at Urbana are experiment stations for research in agriculture and engineering. More than 1,000,000 volumes are on the shelves of the institution's numerous libraries. The university also owns 2,225 acres of land, of which 1,732 are under cultivation.

An outstanding sight on its widespread South Campus, in Champaign, is Memorial Stadium, which seats more than 70,000 and is regarded as one of the finest stadiums in America. The gift of some 20,000 graduates and students, Memorial Stadium was dedicated in 1924 to the memory of 183 students and alumni of the university who died in the first World War. It was in this stadium that Harold "Red" Grange rose to national fame as a football player in 1925, and here, too, Coach Zuppke won almost equal renown.

Another sight at the university of unusual interest is the Editors' Hall of Fame, located in the lobby of the handsome Auditorium building at the south end of the main quadrangle. Not only outstanding Illinois editors but those of national and international repute are commemorated in the Hall of Fame, an institution largely inspired by Lawrence W. Murphy, long-time director of the university's School of Journalism.

## The Chicago Branch

After the second World War, and during the presidency of George Dinsmore Stoddard, enrollment at the University of Illinois increased to an almost phenomenal extent, and this resulted in an expansion of the university's Chicago branch. As a first step, the university obtained the use of Navy Pier, which extends for a mile out into Lake Michigan at Chicago. The pier was converted into a "lakefront university," and here, since then, thousands of students, many of them veterans of World War II, have been educated in the arts, sciences and professions.

Another branch of the university was set up at Galesburg, Illinois, and this was organized, equipped and staffed in such rapid manner that it became widely known as "the college that was made in a month." But in 1949, when the emergency situation had passed, the Galesburg branch was closed and its few remaining students were absorbed at Chicago and Urbana.

At its peak, the postwar student enrollment totalled 19,500 at the Champaign-Urbana campus and 5,500 at the Chicago branch.

It was more than fifty years ago, however, that the University of Illinois first established branches in Chicago. These are its colleges of medicine, dentistry and pharmacy -- all leading institutions in their respective fields today. Most of the buildings of these colleges are located in the midst of the great Medical Center on the West Side of Chicago.

### "Who's Who" in Champaign County

With the exception of Cook County, in which Chicago is located, Champaign County has more listings in the latest (1954-1955) edition of that standard reference work *Who's Who in America* than any other county in Illinois -- a fact due, obviously, to the presence there of the University of Illinois. There are 190 men and women of achievement in Champaign County whose brief biographies are in *Who's Who*, and of this number all but eleven are associated with the university.

One of the county's most distinguished residents, however, died as recently as 1953. He was James G. Randall, who not only was a professor of American history at the university but who was nationally known as an author. His three-volume biography of Abraham Lincoln was acclaimed by critics as one of the best in the field. Professor Randall, who died at the age of seventy-two, had been in the history department of the University of Illinois since 1920.

Although we have said that eleven county residents in *Who's Who* are not connected with the university, yet a few of these have partial connections. For example, Quincy Howe, who resides in Champaign, is one of America's leading journalists and radio commentators, but part of his time is devoted to teaching in the University's School of Journalism.

Another is Charles M. Thompson, of Champaign, author of outstanding works on economy, dean emeritus of the university's College of Commerce, and part-time lecturer in the college he formerly headed. Still another is William H. Wisely, also of Champaign, a leading Midwest civil engineer, who, although mainly engaged in work as Illinois commissioner of the Ohio River Valley Water Sanitation Commission, lectures frequently at the university on sanitary engineering.

But the following *Who's Who* residents of the county are not associated with the university: General Byron E. Gates, of Rantoul, commanding general of the Chanute Air Force Base; Dr. Edward C. Thompson, of Champaign, chief of the medical staff at Carle Memorial Hospital in Urbana; the Reverend Ralph Cummins, of Champaign, general presbyter of the Synod of Illinois of the Presbyterian Church; Marshall E. Miller, of Champaign, lawyer and national commander of the Amvets; General Reginald C. Harmon, of Urbana, lawyer and judge advocate general of the U.S. Air Force; John A. McDermott, of Champaign, general manager of the Champaign News-Gazette; Henry I. Green, of Urbana, former corporation counsel for Urbana; and William L. Springer, of Champaign, former national commander of the Amvets and congressman of the Champaign-Urbana district.

### "Cambridge of the Midwest"

Of the 190 men and women residents of Champaign County who are listed in the current *Who's Who in America*, the largest number -- fifty-nine -- come under the heading of "college professors." All but three of these fifty-nine specialists in various branches of the arts, sciences and professions reside in the city of Urbana, which, because of this, might be aptly termed the "Cambridge of the Midwest." Here, too, live the majority of those identified as "educators;" that is, individuals, such as department heads and administrative officials, other than professors.

Of the latter group, two of the most prominent are Arthur C. Willard, president of the university from 1934 to 1946, and George D. Stoddard, president from 1946 to 1954.

Here are the *Who's Who* faculty members residing in Urbana: Roger Adams, John W. Albig, Harold E. Babbitt, Thomas W. Baldwin, John Bardeen, John Fred Bell, Clarence A. Berdahl, William E. Britton, R. Will Burnett, Kenneth S. Carlston, William E. Carroll, Deane G. Carter, Herbert E. Carter, Raymond B. Cattell, Royden Dangerfield, George P. Deyoe, Frederick C. Dietz, Essel R. Dillavou, James L. Edmonds, William L. Everitt, Julian R. Fellows, Harris F. Fletcher, George W. Goble, Harold C. Hand and William P. Hayes.

Additional Urbana professors are Harvey W. Huegy, Garrett L. Jordan, E. E. King, Charles Kneier, Henning Larsen, Emil W. Lehman, Carl S. Marvel, Emmet B. McNatt, Harold H. Mitchell, William B. Nevens, John J. Parry, F. J. Roos, Jr., William C. Rose, Joseph A. Russell, Glenn W. Salisbury, Charles H. Sandage, Otto G. Schaffer, Merrill Schnebly, Wilbur Schramm, Fred A. Shannon, Frederick S. Siebert, Raymond P. Stearns, Walter L. Summers, Joseph W. Swain, Donald R. Taft, Alexander Turyn,



John Van Horne, Arthur G. Vestal, Karl Wallace, George B. Weisiger and Francis G. Wilson .. Three professors live in Champaign: Thomas E. Benner, James J. Doland and Edgar J. Townsend.

### **Educators**

In addition to ex-Presidents Willard and Stoddard, the following thirty-seven educators reside in Urbana: Ludwig F. Audrieth, Frank B. Adamstone, John C. Bailar, Juliet L. Bane, R. R. Barlow, Robert G. Bone, Robert B. Browne, Stewart S. Cairns, John J. De Boer, D. W. Gotshalk, Horace M. Gray, Randolph P. Hoelscher, Louis B. Howard, Ralph K. Hursh, Joseph F. Jackson and Robert E. Johnson.

Others are Henry F. Johnstone, Orval H. Mowrer, Cecil A. Moyer, Charles E. Nowell, Norman A. Parker, Ben E. Perry, Gordon N. Ray, Frederick A. Russell, Morell B. Russell, Frank E. Schooley, Hiram T. Schovill, Arthur W. Secord, Joseph R. Smiley, Janice M. Smith, Clyde F. Snider, Seward C. Staley, Marietta Stevenson, Paul H. Tracy, Fred H. Turner, Allen S. Weller and Herbert S. Zim ... Educators living in Champaign are Archibald W. Anderson, Pembroke H. Brown, Milton Derber, Charles J. Gaa, Thomas S. Hamilton, Howard S. Hoyman, Donald L. Kemmerer, Edwin H. Reeder and Donald E. Strout.

Eighteen scientists are associated with the university and practically all of them dwell in Urbana. They are: Arthur C. Bevan, Arthur M. Buswell, George L. Clark, Reynold C. Fuson, Halvor O. Halvorson, Donald W. Kerst, Morris M. Leighton, Francis W. Loomis, Frank H. Reed, Marcus M. Rhoades, Worth H. Rodebush, Harold W. Scott, Lee R. Tehon, Harold L. Walker, George W. White and Clyde Woodworth. Two additional scientists, Samuel C. Kendeigh and Victor Shelford, live in Champaign.

Nine leading economists on the Illini campus are Harry K. Allen, V. Lewis Bassie, Leslie A. Bryan, Harold C. Case, Paul D. Converse, David P. Locklin, William H. McPherson, William Neiswanger, and George A. Steiner. Among college deans are the following: Bernice L. Dodds, Paul M. Green, Coleman Griffith, Albert J. Harris, Rexford Newcomb, Miriam Sheldon and Edward F. Stafford.

Six outstanding engineers here are William R. Chedsey, George E. Ekblaw, W. C. Huntington, John D. Ryder, Thomas C. Shedd and Henry S. Stillwell. Under the heading of "librarians" are Robert B. Downs, Richard A. Farley, Ernest J. Reece and Arnold H. Trotier. Agriculturists include Frederic C. Bauer, Leslie E. Card, Harrison A. Ruehe and Henry Rusk.

Additional *Who's Who* listings are Joseph McV. Hunt, Samuel A. Kirk and Chauncey McK. Louttit, psychologists; David E. Lindstrom and Florian Znaniecki, sociologists; William H. Butterfield and Robert Graham, consultants; Lawrence W. Murphy and Lisle A. Rose, editors; Edward J. Filbey and Lloyd Morey, accountants; Eugene Rabinowitch and Frederick T. Wall, chemists; Wayne M. Bever, plant pathologists; Charles J. Birkland, horticulturist; Duane A. Branigan, university administrator; Clifford L. Prosser, biologist; Frederick Seitz, physicist; Clyde F. Spaeth, forester; John M. Kuypers, musician; Paul A. Beck, metallurgist; Robert

Ferber, statistician; John W. Wood, architect; and Julian H. Seward, anthropologist.

### **Champaign County Today**

Located in the fertile, uniformly level, farming region of east central Illinois, a region forming part of the great Wheat Belt of the Midwest, Champaign County is primarily an agricultural county, renowned in the Prairie State for both its high grade cattle and its abundant harvests of corn, soybeans and wheat. At the last federal census in 1950, the county had a resident population of 106,100, but this figure is estimated by business interests to have gone up to more than 120,000 in 1954. Each year, the population of the county is greatly increased, temporarily, by thousands of students attending the University of Illinois at Champaign-Urbana.

An airman's view of the county, which occupies an area of 1,043 square miles, would reveal a vast checkerboard of fertile green farms and pastures, crossed at right angles by lines of federal and state highways and railroads, and with, at its center, a haze of smoke indicating the many industrial plants of Champaign-Urbana and vicinity. Numerous coal fields that dot the county would also be in view at intervals. A glimpse would be afforded, too, of the historic Sangamon and Kashaskia rivers, which flow through the western portion of the county.

Champaign is bounded on the north by Ford County, on the east by Vermilion County, on the south by Douglas County, and on the west by Piatt County and a corner of McLean County. It has thirty townships and forty-one township supervisors, including eleven assistants. These supervisors comprise the Champaign County Board of Supervisors.

In 1948, retail sales throughout the county, including Champaign and Urbana, amounted to \$92,280,000. But by 1954 this figure rose, according to business estimates, to \$113,550,000. Individual income of the county for 1954 was estimated at a total of \$190,500,000. The average of farm income in 1954 was estimated at \$16,143.

More than half of the county's population live in the twin cities of Champaign and Urbana. The total population of the two in 1950 was 62,397 -- making it the ninth largest urban center in Illinois. Of this total figure, 39,563 were dwelling in Champaign and 22,834 in Urbana. The latter is the county seat, and here is located the Champaign County Courthouse.

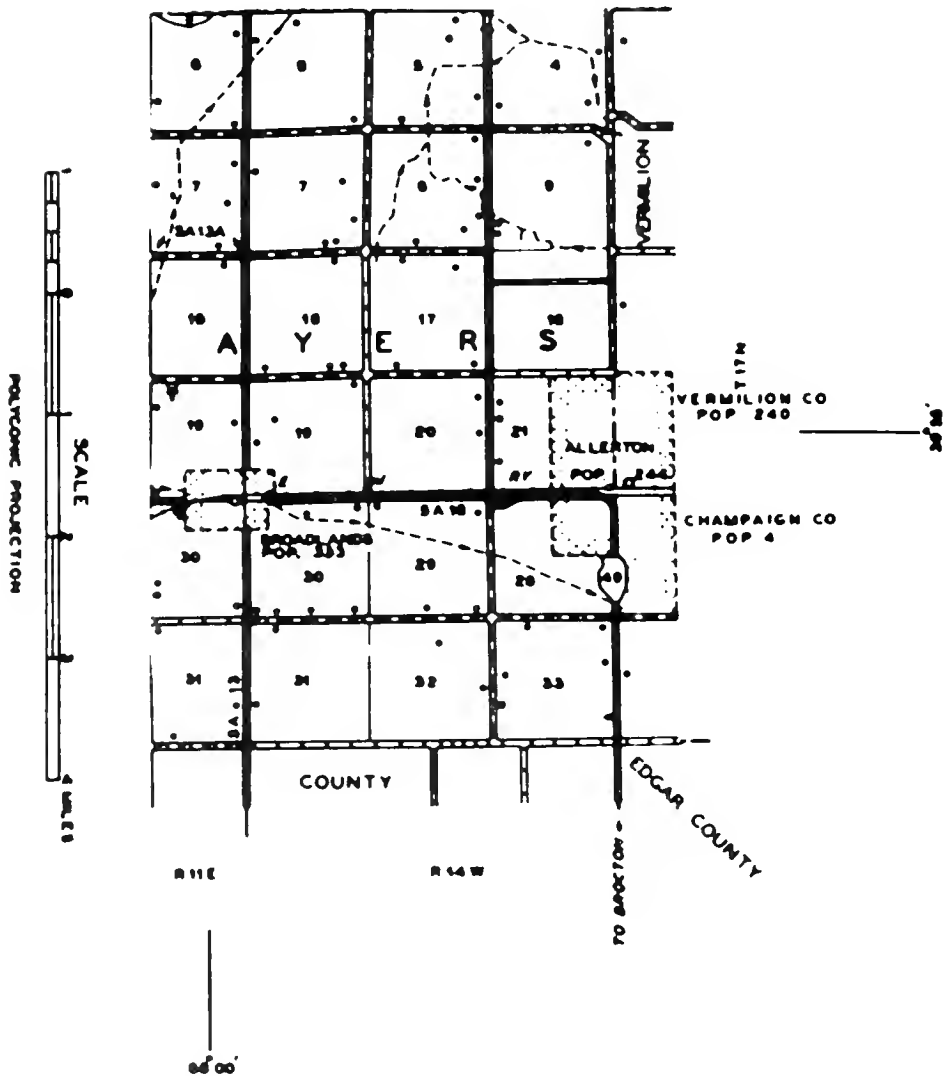
Champaign-Urbana is 126 air miles south of Chicago, 145 north of St. Louis and 111 west of Indianapolis. Serving this urban center directly is the Ozark Airline Company. It is also served by the Illinois Central System, the Big Four, New York Central System, the Wabash and the Illinois Terminal Railroad. Motor freight lines originating in, or most frequently serving, the community are the Decatur Carthage Company, the Hall Freight Lines, and the Illini Reefer Transit Company.

There are six banks here having total resources of \$67,941,630.73 and total deposits of \$64,096,414.57. The leading newspapers are the

Champaign News-Gazette, which has an evening circulation of 28,466 and a Sunday circulation of 29,168, and the Champaign Courier, with an evening circulation of 21,363 and a Sunday circulation of 21,608.

With the main part of the University of Illinois campus located in Urbana, Champaign devotes itself largely to commercial and industrial enterprises. Principal manufacturing plants of Champaign are the Clifford Jacobs Company (drop forgings); R. H. Bishop Company (air conditioners and freezers); Illinois Glove Company (leather work gloves); C. G. Johnson Company (construction equipment); Collegiate Cap & Gown Company (academic apparel); Harry Gill Athletic Equipment Company; Universal Bleacher Company; Leavitt Manufacturing Company; and the Magnavox Corporation.

In the two cities there are a total of 569 retail stores. Among leading department stores are F. K. Robeson Company, Field's, W. Lewis & Company, Illinois Department Store, C. C. Willis, Russell's, Sears Roebuck & Company, and Montgomery Ward & Company. Here, also, are branches of such national chain stores as Woolworth, W.T. Grant, Kresge, Walgreen, A & P, Kroger and Superhighway.



PREPARED BY THE  
 BUREAU OF RESEARCH AND PLANNING  
 DIVISION OF HIGHWAYS  
 DEPARTMENT OF PUBLIC WORKS & BUILDINGS  
 IN COOPERATION WITH THE  
 U.S. DEPARTMENT OF COMMERCE  
 BUREAU OF PUBLIC ROADS



## BROADLANDS

In the south portion of Ayers Township lies the village of Broadlands, with a 1950 population of 333. Through it runs an east-west paved road which connects with State 49. The village is located in a fertile, level farming area, and is a shipping point for agricultural products of the area roundabout. It is also a shopping center of the region.

Another, but smaller, village near Broadlands is Allerton. Both communities are in the vicinity of the Little Vermilion River, a stream that meanders eastward through Vermilion County. The township in which these villages lie, Ayers, had a total 1950 population of 636. It is located in the extreme southeast corner of Champaign County.



S A V O Y




EMANUEL LUTHERAN CHURCH

Broadlands



ABRAMS, HOMER  
Rt. 2

Champaign  
80 acres



ACKERMAN, ARNOLD  
Rt. 1

Rantoul  
80 acres



ABRAMS, MRS. LOUISA  
Rt.1-Chas. Angerman, Opr. 23 yrs.

Seymour  
120



ACKERMAN, E.H.  
Rt. 2-William, Mgr.

St. Joseph  
9 acres



ACKERMAN, HERMAN J.  
Rt. 1

Gifford  
120 acres




ACKERMAN, LENA  
Rt. 1

Ogden  
160 acres



ACKERMAN, TONNA  
Rt. 1


Gifford  
160 acres



ACKERMAN, CARL  
Rt. 2


Rantoul  
160 acres





ACKERMAN, HENRY F.  
Rt. 1

Gifford  
100 acres



ACKERMAN, LENA (MRS.)  
Rt. 1

Ogden  
208 acres



ACKERMAN, TONNA

Gifford



ADAIR, FERN  
Rt. 1

St. Joseph  
172 acres



ACKERMAN, EHME  
Rt. 2

Gifford



ADAMS, HAROLD  
Rt. 1

Fisher  
80 acres



ACKERMAN, HARM E.  
Rt. 1

Gifford  
160 acres



ADAMS, OLEY  
Rt. 1

Mahomet  
80 acres





ADAMS, EMIL  
Rt. 1

Mahomet  
80 acres



ADAMS, GEORGE W.  
Rt. 1

Fisher  
78 acres



ADAMS, ALBERT

80 Fisher  
acres



ADEN, EHME  
Rt. 2

Rantoul



ADEN, G. L.  
Rt. 1

Ogden  
80 acres



ADEN, HARM H.  
Rt. 2

Rantoul  
260 acres



ADEN, SAM  
Rt. 1

Ogden  
120 acres



ADEN, CLARENCE  
Rt. 1

Ogden  
120 acres



ADEN, GERD & HEYE  
Rt. 2-Aden Homestead

St. Joseph  
138 acres




ALBERS, JOHN  
Rt. 1-Leo G. Albers, Opr.

Paxton  
80 acres




AKERS, JOHN C.  
Rt.1-Old Geo. Kirby Homestead

Sidney  
80 acres



ALBERS, JOHN  
Rt. 1

Rantoul  
247 acres




ALBERS, LUP G.  
Rt. 2

St. Joseph  
120 acres



ALLEN, EARL  
Rt. 1

Sadorus  
70 acres



ALBERS, L. J.  
Rt. 2

St. Joseph  
80 acres



ALLEN, A. E.  
Rt. 1

Mahomet  
90 acres



ALBRECHT, W. A.  
Rt. 2

Gibson City  
180 acres



ALBIN, S. E.  
Rt. 1-Everett L. Albin, Mgr.

Foosland  
290 acres



ALBRECHT, WILBUR  
Rt. 2

Gibson City  
160 acres




ALBERT, H. D.  
Rt. 1-Martin Russell, Mgr.

Foosland  
240 acres



ALGER, HAROLD R.  
Rt. 1

Sidney  
243 acres



ALBERS, L. W.  
Rt. 2

Rantoul  
80 acres



ALBIN, EVERETT L.  
Rt. 1

Foosland  
80 acres



ALBERS, DICK & CARL  
Rt. 1

Penfield  
120 acres



ALBRECHT, HERMON  
Rt. 2

Tolono  
19 acres




ALUIS, ROBERT  
Rt.

Mohamet  
14 acres



ALSIP, ELSIE  
Rt. 1

Ogden  
160 acres



ALLEN, HENRY R.  
Rt. 3

Champaign  
180 acres




BURGESS, ALLEN  
Rt. 1

Champaign  
120 acres




ALEXANDER, GLEN  
Rt. 4

Champaign  
40 acres



ALEXANDER, GLEN  
Rt. 1

Fisher  
80 acres




ALLISON, JAMES  
Rt. 2

Homer  
400 acres



ANDREW, H. C.  
Rt. 3

Champaign  
120 acres



ANDERSON, MRS. J. B.  
Rt. 1

Paxton  
160 acres



ANDERSON, A. G.  
Rt. 1

Broadlands  
200 acres



ANDERSON, JOHN P.  
Rt. 1-Paul K. Anderson, Mgr.

Mansfield  
167 acres




ANDERSON, HAROLD  
Rt. 1

Broadlands  
160 acres



ANDERSON, OSCAR  
Rt. 1

Broadlands  
240 acres



ANDERSON, HOWARD  
Rt. 1

Homer  
100 acres



ANDERSON, P. R.  
Rt. 1

Foosland  
160 acres





ANDREW, FRANK  
Rt. 3

Champaign  
20 acres




ANDERSON, RAY  
Rt. 1

Ogden  
70 acres




ANDERS, CLIFFORD  
Rt. 1

Sidney  
77½ acres



APPL, J. EDMUND  
Rt. 1

St. Joseph  
1 acre



AMSDEN, DALE  
Rt. 2

Ludlow  
120 acres



APPLLE, C. G.  
Rt. 2

Homer  
140 acres



AMDOR, LYLE  
Rt. 1

Foosland  
30 acres



APPELLF, DR. C. G.  
Rt. 1

Ogden  
160 acres



APPELLE, C. G.  
Rt. 2

Homer  
260 acres



ARBUCKLE, JOHN  
Rt. 1

Dewey



APPERSON, MR. & MRS. ANDY  
Rt. 1

Paxton  
160 acres



ARBUCKLE, JOHN  
Rt. 1

Dewey  
185 acres



ARBUCKLE, NELLIE  
Rt. 4

Champaign  
160 acres



ARCHER, C. J.  
Rt. 1

St. Joseph  
150 acres



ARBUCKLE, MRS. BLANCHE  
Rt. 2

Urbana  
250 acres



ARCHER, JESSE  
Rt. 1

St. Joseph  
217 acres



ARD, MRS. MARGAET  
Rt. 1

Ivesdale  
80 acres



ARK, JOHN  
Rt. 1

Dewey  
80 acres



ARGANBRIGHT, LAKE  
Rt. 1

St. Joseph  
153 acres



ARK, DORA  
Rt. 1

Dewey  
120 acres



ARGO, WILLIAM H.  
Rt. 1

St. Joseph  
40 acres



ARMSTRONG, JOHN  
Rt. 1

Seymour  
480 acres



ARIE ESTATE  
Rt. 3-Bernard & Charles Jacobs, Opr. Urbana 93



ARMSTRONG, MRS. JOHN  
Rt. 1

Tolono  
80 acres





ARMSTRONG, GEORGE  
Rt. 2

Champaign



ARMSTRONG ESTATE, JOHN  
Rt. 3

Champaign  
240 acres



ARMSTRONG, F. L.  
Rt.-Lyle Fisher, Opr.

Tolono  
328 acres



ARMSTRONG, MRS. FRANK  
Rt. 1

Philo  
240 acres



ARMSTRONG, F. L.  
Rt.

Tolono



THE ARMSTRONG FAMILY  
Rt. 1-Wm. Bunting, Mgr.

Seymour  
80 acres



ARMSTRONG, ORPHA  
Rt. 3

Champaign  
150 acres



ARMSTRONG, GEORGE  
Rt.2-Darnell E. Armstrong, Opr.

Champaign  
200 acres



ARMSTRONG, ARTHUR  
Rt. 1-Old Carper Farm

Seymour  
229 acres




ARMSTRONG, MAUD  
Rt. 2

Champaign  
160 acres




ARMSTRONG, FRANK  
Rt.

Gifford  
120 acres




ARMSTRONG, JOHN W.  
Rt. 1

Tolono  
180 acres



ARMSTRONG, LUCIAN LLOYD  
Rt. 1

Gifford  
160 acres



ARMSTRONG, JOHN W.  
Rt. 1

Tolono  
180 acres




ARMSTRONG, EDITH P.  
Rt. 4

Champaign  
320 acres




ARMSTRONG ESTATE  
Rt. 1-Sam O & Stanley Peterson

Paxton  
320 acres



ARNOLD ESTATE  
Rt. 1 - Kenneth Moore, Opr. Ludlow  
103 acres



ASHER, BESSE  
Rt. 1-Charles Green, Mgr. Urbana  
200 acres



ARPS, LESLIE H.  
Rt. 1 Sadorus  
495 acres



ASCHER, BESSE  
Rt. 1-Green Bros., Mgrs. Urbana  
65 acres



ARWINE, J. T.  
Rt. 1 Villa Grove  
200 acres



ASTELL, WM. M.  
Rt. 2 Homer  
190 acres



ASCHER, BESSE  
Rt. 1-Green Bros., Mgrs. Urbana  
160 acres



AUTH, CY  
R.R. Ivesdale  
80 acres



AUTH, L. W.  
Rt.

Ivesdale  
160




AUTH, JOHN F.  
Rt.

Ivesdale  
320 acres



AXTELL, DR. E. S.  
Rt. 1

Penfield  
120 acres



AXTELL, DR. E. A.  
Rt. 1

Penfield  
160 acres



ALSIP, PAUL H.  
Rt. 1

Ogden  
45 acres

## FEDERAL LAND BANK FARM REAL ESTATE LOANS

for Construction of Homes and Farm Buildings and All Agricultural Purposes

**LONG TERM AMORTIZED LOANS – 4% INTEREST**

Repay Part or All Any Day

**NATIONAL FARM LOAN ASSOCIATION of CHAMPAIGN**

338 N. Hickory

L. E. HATCH, Secretary-Treasurer

Champaign, Ill.



ST. JOHN'S EVANGELICAL & REFORMED CHURCH      Broadlands



CHURCH OF CHRIST (1908)      St. Joseph

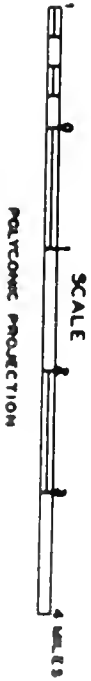


88° 25'

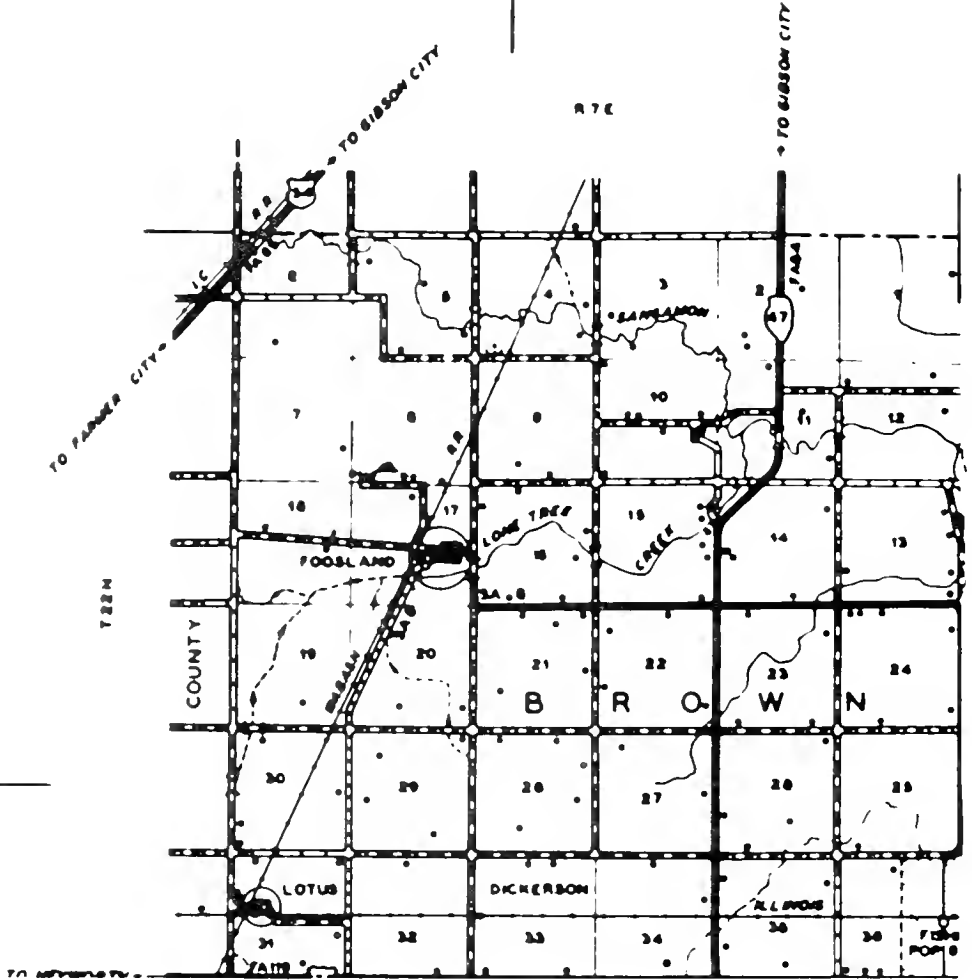
R 7 E

TO GIBSON CITY

TO FARMER CITY



40° 20'






## F I S H E R

Principal village of the Township of Brown is Fisher, with a population of 820. It is located in the southeast portion of the township, on the banks of the historic Sangamon River, a stream with many Abraham Lincoln associations. Through Fisher runs US 136, and just west of it is State 47, an important north-south highway. Another village in Brown Township is Fooseland, located near the McLean County Line.

A well-known early settler of Brown Township was James H. Pollock, who arrived soon after the Civil War. He later acquired 160 acres of land in the township and developed this into a productive farm. He also became owner of property in the village of Fooseland. As a public-spirited resident of the township, James Pollock held several offices, among them township clerk, assessor, collector and trustee. In 1880 he became a merchant in Fooseland.





Original Church - Now back of Mission House Father O'Brein



ST. BONIFACE CATHOLIC CHURCH (1911)  
MISSION HOUSE (1919)  
Small Bldg., First Mass in District said here 100 yrs. ago





LOTUS





BABB ESTATE  
Rt. 1

Thomasboro  
160 acres



BABB, C. E.  
Rt. 1 Robert Collins, mgr.

Thomasboro  
300 acres



BABB, RAY  
Rt. 4

Champaign  
160 acres



BABB, GEORGE  
Rt. 1 Howard J. Babb, mgr.

Thomasboro  
300 acres



BABB, JAMES W.  
Rt. 1

St. Joseph  
10 acres




BABB, RAY  
Rt. 1 Leslie Brown, mgr.

Thomasboro  
80 acres




BABB, HELEN E.  
Rt. 4

Champaign  
80 acres



BACHETT, ARTHUR  
Rt. 1

Thomasboro  
80 acres



BADE, MRS. NEVADA  
Rt. 1

Pesotum  
160 acres



BAIRD, JOHN A.  
Rt. 1

Homer  
70 acres




BADE, MRS. NEVADA  
Rt. 1

Pestoum  
80 acres



BAIRD, RALPH  
Rt. 1

Homer



BAHLOW, JOHN  
Rt.1-Melvin Place, Opr.

Sidney  
82 acres



BAIRD, OSCAR  
Rt. 2

Homer  
80 acres




BAHLOW, JOHN  
Rt. 1

Broadlands



BAILEY, FRED S.  
Rt. 2

Champaign  
230 acres



BAKER, WALTER (REV.)  
Rt. 1

Ivesdale  
120 acres



BAKER, PAUL  
Rt. 1

Rantoul  
160 acres



BAKER, E. C.  
Rt. 4

Champaign  
160 acres



BAKER, TINA  
Rt. 4 Lee Baker, mgr.

Champaign  
97 acres



BAKER, JENNY  
Rt. 1-J. H. Sleeter, Mgr.

Urbana  
200 acres



BAKER, I. GEORGE  
Rt. 3

Champaign  
240 acres



BAKER, PAUL W.  
Rt. 1

Rantoul  
280 acres




BAKER, CECIL  
Rt. 1

Philo  
120 acres



BARBER, JAMES  
Rt. 1

Champaign  
200 acres



BARKER, CHARLES T.  
Rt. 2

Champaign  
150 acres



BARCUS, ELIZABETH  
Rt. 2

St. Joseph  
97 acres



BARKER, T. H.  
Rt. 3-Thomas Barker, Jr. Mgr.

Champaign  
200 acres



BARNETT, J. W.  
Rt. 1

Gifford  
80 acres



BARKER, DR. F. J.  
Rt. 2

Champaign  
150 acres




BANNER, C. A.  
Rt. 1

Dewey  
120 acres



BARLEY, ROY J.  
Rt. 1

St. Joseph  
160 acres



BARNHARDT, GLEN  
Rt. 2

Tolono  
20 acres



BARNHART, WILBUR  
Rt. 2

Tolono  
160 acres



BARNHART, WILBUR  
Rt. 2

Tolono  
40 acres




BARNHART, MRS. JESSIE  
Rt. 1

Philo  
160 acres



BARNHART, MRS. JESSIE  
Rt. 1

Philo  
70 acres



BARR, GLADYS  
Rt. 1

Urbana  
400 acres



BARNHART, ROBERT M.  
Rt. 1

Mansfield  
220 acres



BARR, MARIE & MABEL SWANSON  
Rt. 1

Penfield  
120 acres





BARRY ESTATE  
Rural Rt.

Urbana  
116 acres



BARTELL, BART  
Rt. 2

Urbana  
160 acres



BARRACKS, JAMES D.  
Rt. 2

Urbana  
160 acres




BATES, FRANK  
Rt. 1

Tolono  
200 acres



BARRICK, MRS. CARRIE  
Rt. 1

Longview  
240 acres



BATES, JAMES A.  
Bt. 1-James Bates, Jr. Opr.

Tolono  
160 acres



BARRICKS, GLEN  
Rt. 1

Villa Grove  
400 acres



BARTELL, BART H.  
Rt. 2

Urbana  
160 acres



BARTHELEMY, I. V.  
Rt. 2

Urbana  
3 acres



BASH, ELMER  
Rt. 2

Rantoul  
160 acres



BARTHOLOW, J. S.  
Rt. 3-Lloyde F. Primmer, Mgr.

Champaign  
180 acres




BATES, MRS. MAMIE  
Rt. 1

Pesotum  
80 acres



BARTLETT & JACKSON  
Rt. 1

Mahomet  
161 acres



BATES, FRANK  
Rt. 1

Thomasboro  
160 acres



BARTS, R.  
Rt. 2-R. Barts, Mgr.

Rantoul  
80 acres



BATES, WILLIAM  
Rt. 1

Ludlow  
80 acres





BAUDER, MRS. T. W. Rankin  
Rt. 2 Russell Scriptor, mgr. 160 acres



BOYLE, MARIE & GERTRUDE Sadorus  
Rt. 1 120 acres



BAUERS, MRS. F. C. Urbana  
Rt. 2-Lawrence Tatman, Mgr. 160 acres



BEALS, CECIL Champaign  
Rt. 3




BAYES, CARL Mahomet  
Rt. 1 40 acres



BEAR, FRANK Homer  
Rt. 2 5 acres



BAYLIS DEPOT Baylis  
Rt. 1




BEAR, ISAAC & MARGARET Homer  
Rt. 2 18 acres



BEARD, EUGENE  
Rt. 1

Mahomet  
160 acres



BEATTY, JOHN M.  
Rt. 1

Longview  
80 acres




BEASLEY, CHESTER A.  
Rt. 1

Fisher  
120 acres



BEATTY, MRS. DAISY  
Rt. 1

Longview  
150 acres



BEATTY, HALSEY (Beatty & Hoyt Estate)  
Rt. 1 Fisher, 160 acres



BEATTY, GUY F.  
Rt. 1

Fisher  
187 acres



BEATTY, MRS. DAISY  
Rt. 1

Longview  
54 acres



BEBUS, EDITH  
Rt. 1

Urbana  
80 acres




BECK, FRANK  
Rt. 1

Rantoul  
120 acres



BECKHAN, LYDA  
Rt. 1-Edwin L. Wilner

Fisher  
140 acres



Beck, Ida P.  
Rt. 1

Homer  
120 acres



Bedient, WALTER H.  
Rt. 1

Tolono  
40 acres



BECK, MISS LILLIAN  
Rt. 2-Eilert Fruhling, Opr.

Champaign  
160 acra



BEHR, ALBERT R.  
Rt. 1

Foosland  
110 acres




BECKER, WILLIAM  
Rt. 3

Urbana  
160 acres



BEHRENS, ELDRIDGE W.  
Rt. 1

Paxton  
160 acres



BEHRENS, ELDRIDGE,  
Rt. 1

Rantoul  
80 acres




BELL, S. LEONARD

Seymour  
77 acres



BEHRENS, HARM G.  
Rt. 2

St. Joseph  
121 acres




BELL, WALTER C.  
Rt. 1

Seymour  
82 acres



BEHRENS, H. G.  
Rt. 1

Royal  
120 acres



BELL, WILLIAM D.  
Rt. 1

Seymour  
80 acres



BEHRENS, JOHN  
Rt. 2

St. Joseph  
160 acres



BENGSTON, C. E.  
Rt. 2-Gus M. Palmberg, Mgr.

Rantoul  
245 acres



BENJAMIN, ZOE  
Rt. 1 Penfield  
240 acres



BERBAUM, CARL E.  
Rt. 4 Champaign  
80 acres



BENSCHNEIDER, CARL  
Rt. 1 Homer  
480 acres



BERBAUM, CARL E.  
Rt. 4 Champaign  
80 acres




BERBAUM, ALFRED  
Rt. 1 Champaign  
360 acres



BERBAUM, CHARLES H.  
Rt. 1 Champaign  
80 acres



BERBAUM, MRS. ALFRED  
Rt. 1 Champaign  
160 acres



BERBAUM, FRED H.  
Rt. 1 Champaign  
120 acres







BERGMAN, HERMAN  
Rt. 1  
Thomasboro  
240 acres



BERBERICH, FRANK  
Rt. 2-Emery Reynolds, Opr.  
Gibson City  
182 acres



BERBAUM, HERMAN  
Rt. 1  
Champaign  
160 acres



BERGMAN, ELMER  
Rt. 2  
Rantoul  
260 acres



BERBAUM, HERMAN  
Rt. 1  
Champaign  
80 acres



BERGMAN, ELDRED  
Rt. 1  
Thomasboro  
100 acres



BERBAUM, ROBERT  
Rt. 1  
Homer  
80 acres



BERGMAN, HARM  
Rt. 2  
Rantoul  
160 acres



BERGMAN, NANKE  
Rt. 1

Urbana  
195 acres




BERRIGAN, J. L.  
Rt. 1

Tolono  
80 acres



BERGMAN, UFFIE  
Rt. 1 - Roger Theesfeld, Opr.

Ludlow  
140 acres



BERRY, HARVEY  
Rt. 1

Villa Grove  
60 acres



BERGMAN, MR. UFFIE  
Rt. 1

Rantoul  
80 acres



BESORE, GRACE M.  
Rt. 2 - Illini Vista

Urbana  
95 acres



BERMINGHAM HEIRS  
Rt. 1

Thomasboro  
160 acres



BEST, MISS CLOTILDA  
Rt. 1

Pesotum  
160 acres



BEST, ELMER W.  
Rt. 1

Tolono  
125 acres



BEYER, JESSIE MAE  
Rt. 1

Champaign  
200 acres



BEST, ELMER W.  
Rt. 1

Tolono  
80 acres



BIALESCHKI, MRS. EDITH  
Rt. 1

Sadorus  
140 acres




BEVAN'S FARM  
Rt. 1-Ralph Webb, Mgr.

Mshomet  
160 acres



BALESCHKE, FRED A.  
Rt.-J. V. Crouse, Opr.

Tolono  
193 acres



BEVER, MELISSA  
Rt. 1

Homer  
80 acres



BIALESCHKI, MRS. MATILDA

Sadorus  
150 acres





BIALESCHKI, MRS. MATILDA  
Rt. 1 Sadorus  
28 acres



BIDNER, CLEM C.  
Rt. 1 Mahomet  
91 acres



BIALESCHKI, RICHARD H.  
Rt. 1 Sadorus  
4 acres



BIBLER, ANNA  
Rt. 2-Roscoe Baylor, O<sub>pr.</sub> Urbana  
160 acres



BIALESCHKI, MRS. V. F.  
Rt. 1 Tolono  
80 acres



BIDNER, LYLE  
Rt. 1 Mahomet  
120 acres



BIDDLE, CLARK  
Rt. 1 Penfield



SCHRADER, FRED  
Rt. 1-Carl Bielefeld, Mgr. Champaign  
120 acres



BIELIFELD, HERMAN  
Rt. 1

Urbana  
2 acres



BIRKEY, A. B.  
Rt. 1

Foosland  
60 acres



BIERBAUM, FRANK  
Rt. 1

Champaign  
80 acres



BIRKEY, B. J.  
Rt. 1

Foosland  
120 acres



BIGGER, MRS. EILEEN  
Rt. 1

Broadlands  
180 acres



BIRKEY, JOEL L.  
Rt. 1

Ludlow  
160 acres



BIRKER, LENA  
Rt. 1

Fisher  
80 acres




BIRKEY, JOE C.  
Rt. 1

Fisher  
120 acres



BIRKEY, J. C.  
Rt. 1

Dewey  
240 acres



BLACK, R. S.  
Rt. 1

Champaign  
200 acres



BIRKY, JOHN S.  
Rt. 1

Foosland  
260 acres




BLACK, W. Z.  
Rt. 1

Sadorus  
160 acres




BIRKEY, RAYMOND  
Rt. 1

Foosland  
120 acres




BLACK, MRS. ELLEN  
Rt. 1

Tolono  
80 acres



BLACK, RALPH

Sadorus  
160 acres



BLACK FARM  
Rt. 1

St. Joseph  
280 acres



BLACK, MRS. SYLVIA  
Rt. 1

Mahomet  
80 acres



BLOBAUM, MARIE  
Rt. 2

St. Joseph  
40 acres



BLACKSTONE, OLIVE E.  
Rt. 1

Dewey  
157 acres




BLOCK, ALBERT  
Rt. 1

Sidney  
25 acres



BLAINE, S. A.  
Rt. 2

Champaign  
100 acres



BLOCK, ED. W.  
Rt. 1

Longview  
240 acres



BLANCHARD, R. A.  
Rt. 3-160 acres

Champaign  
Art Blanchard, Mgr.




BLOCK, RUSSELL E.  
Rt. 1

Longview  
420 acres




BLOCK, FLOYD H.

Broadlands  
96 acres



BLOCK, HILBERT A.  
Rt. 1

Homer  
80 acres



BLOCK, MRS. BERTHA  
Rt. 1

Broadlands  
240 acres



BLOCK, FRED  
Rt. 1

Homer  
120 acres



BLOCK, ESTOR  
Rt. 1

Sidney  
164 acres




BLOCK, EDWARD  
Rt. 1

Sidney  
290 acres



BLOCK, W. R. & E. R.  
Rt. 1


Sidney  
228 acres



BLOOM, MARGARET  
Rt. 1

Mahomet  
172 acres






BLUE, DALE I.  
Rt. 1-Blue Homestead

Rantoul  
30 acres



BOHLEN, EKIE  
Rt. 2

St. Joseph  
55 acres




BLUE, WILLIAM (ESTATE)  
Rt. 1

Mahomet  
174 acres



BODE, MRS. MABEL IRENE  
Rt. 1

Foosland  
160 acres



BLUHM, CATHERINE  
Rt. 1

Ogden  
40 acres



BLUHM, LORENZ  
Rt. 2

St. Joseph  
160 acres



BOHLEN, MRS. JAKE &  
OLSON, ERIC

St. Joseph  
160 acres




BLUHM, HIYE A. & JOHN. A.  
Rt. 1

Ludlow  
85 acres




BLUHM, ANNA (ESTATE)  
Rt. 2-A. J. Bluhm, Opr.

Rantoul  
120 acres



BONELL, CLARENCE R.  
Rt. 1

Sidney  
80 acres



BLUHM, HERMAN  
Rt. 1

St. Joseph  
160 acres




BOND, JOE  
Rt. 1

Champaign  
160 acres



BLOOM, MISS MARGARET  
Rt. 1-John F. Perkins, Opr.

Mohamet  
240 acres



BOLAND, JOHN  
Rt. 1

Ivesdale  
160 acres



BOON, E. E.  
Rt. 1

Sadorus  
130 acres



BOLAND, JACK  
Rt. 1

Seymour  
80 acres



BOLAND, JACK

Monticello  
80 acres



BOREN, MRS. ANNA H.  
Rt. 1

Sadorus  
80 acres



BOLAND, GERTRUDE  
Rt. 1

Ivesdale  
160 acres



BOSCH, ANDREW M.  
Rt. 1

Broadlands  
80 acres



BOHN, MRS. HENRY  
Rt. 4

Champaign  
88 acres



BOSCH, EDWARD J.  
Rt. 1

Broadlands  
80 acres



BORDER, GEO.  
Rt. 1

Tolono  
1 acre



BOSS, MARY L.  
Rt. 1

Ugden  
160 acres





BOWLES, CLARENCE W.  
Rt. 1

Villa Grove  
160 acres



BOYD, MRS. AVA  
Rt. 1

Ogden  
51 acres



BOWERS BROS.  
Rt.

Tolono  
160 acres



BOYD, LULU  
Rt. 2

Homer  
300 acres



POWERS, EDWARD J.  
Rt. 1

Philo  
82 acres



BOYD, MISS LULU S.  
Rt. 2

Homer  
200 acres




BOWERS FARM  
Rt. 1

Pesotum  
200 acres



BOYD, HARVEY  
Rt. 1

Penfield  
151 acres



BOYER, HARRY B.  
Rt. 1-W. W. Wood, Mgr.

Seymour  
140 acres



BRAND, HOWARD  
Rt. 1

Philo  
1 acre



BOYLE, HENRY  
Rt. 1

Sadorus  
80 acres




BRAND, A. S.  
Rt. 1

Tolono  
320 acres



BRATTON & WAUER  
Rt. 1

Urbana  
20 acres



BRANCH, PAUL D.  
Rt. 1

Whitehealth  
211 acres



BRATHE, MRS. ANNA  
Rt. 1

Sadorus  
80 acres




BOZDECH, J. C.  
Rt. 1

Villa Grove  
160 acres



BREEN, STEPHEN

Ivesdale  
115 acres



BRETLENGER, J. L.  
Rt. 1

Sidney  
86 acres



BREEN, JOHN  
Rt. 1

Urbana  
120 acres



BRETZLAFF, NELLE  
Rt. 2

Tolono  
160 acres



BREEZE, GEORGE F.  
Rt. S. Neil St. Rd. Breezeway Motel

Champaign  
11 acre



BRETZLAFF, FRED  
Rt. 2

Tolono  
112 acres



BRENTLINGER ESTATE  
Rt. 1

Sidney  
80 acres



BRETZLAFF, W. A. (ESTATE)  
Rt 2-Howard Bretzlaff, Opr.

Tolono  
250 acres



BRETZLAFF, ROBERT  
Rt. 2

Tolono  
80 acres



BREWER, GRACE  
Rt. 1

Penfield  
250 acres



BRETZLAFF, HARRY & FRED  
Rt. 2

Tolono  
160 acres




BREWER, BRENTON  
Part of Old Staley Homestead

Champaign  
3½ acres



BRETZLOFF, ED.  
Rt. 2

Tolono  
160 acres



BRIGHT, DALE, JR.  
Rt. 1

Foosland  
120 acres




BREWE, ARNOLD & GLENN B. McELROY  
Rt.1 53 acres      55 acres      Sidney



BRIGHT, LEO E.  
Rt. 1

Fisher  
160 acres



BRIGHT, LEO  
Rt. 1

Fisher



BRISTOW, GEORGE  
Rt. 1

Tuscola  
150 acres




BRIGHT, LEO  
Rt. 1-Dale A. Bright-Mgr

Foosland  
160 acres




BRITT, C. A.  
Rt. 1

Ogden  
258 acres



BRINE ESTATE  
Rt. 1

Sidney  
160 acres



BRITT, EVA L.  
Rt. 1

Penfield  
160 acres



BRITT, CHARLES  
Rt. 1

St. Louis



BRITT, JAMES

Urbana  
120 acres



BROOKS, JIM W.  
Rt. 1

Mahomet  
10 acres



BROWN ESTATE  
Rt. 1

Penfield  
160 acres



BROWDER, NELLIE T.  
Rt.3-Ralph Rodgers, Opr.

Urbana  
210 acres



BROWN, JOHN W.  
Rt.2-Old Homestead

Homer  
78 acres



BROWN, GUY  
Rt. 1

Paxton  
160 acres



BROWNFIELD, EZBON  
Rt. 1

Thomasboro  
142½ acres



BROWN, FRANK & MILDRED  
Rt. 1

Champaign  
111 acres



BROWNFIELD, FRANCES BURKE  
Rt. 1

Tolono  
94 acres





BROWNFIELD, LELAH  
Rt. 1

Urbana  
200 acres




BRUCE, NOBLE  
Rt. 2

Urbana  
32 acres




BROWNFIELD, LIDA  
Rt. 1- C. O. Valentine, Mgr.

Thomasboro



BRUDER, F. LEON  
Rt. 1

Champaign  
160 acres



BROWNFIELD, L. T.  
Rt. 2

Urbana  
124 acres




BRUDER, HAROLD  
Rt. 2-James Walters, Tenant

Champaign  
230 acres



BROWNFIELD, SAMUEL K.  
Rt. 1-J.G. Brownfield, Opr.

Foosland



BRUDER, LEON F.  
Rt. 1

Seymour  
200 acres



BRUEL, J.  
Rt. 1

Fisher  
20 acres



BRUNS, MRS. HANNAH  
Rt. 1

Penfield  
200 acres



BRUMFIELD, MAY  
Rt. 1

Mahomet  
134 acres



BRYA, EDWARD  
Rt. 1

Champaign  
320 acres



BRUNS, EILT  
Rt. 1

Thomasboro  
40 acres



BUCHAN, JAY  
Rt. 1

Mahomet  
320 acres



BRUNS, EILT  
Rt. 1

Thomasboro  
40 acres



BUCHAN, J. G.  
Rt. 1

Fisher  
320 acres





BUCK, LEO J.  
Rt. 1

Penfield  
240 acres



BUCKLES, W. P.  
Rt.

Sadorus  
270 acres




BUCK, BILL  
Rt. 1

Penfield  
180 acres



TONGATE, RUSSELL & MARY BUCANNAN  
Rt. 1

Mahomet  
160 acres



BUCK ESTATE  
Rt. 1

Penfield  
80 acres



BUCHANAN, FRANK J.  
Rt. 1

Paxton  
160 acres



BUCKLES, C. R.  
Rt. 1

Mahomet  
160 acres



BUCHANNA, S.  
Rt. 1

Fisher  
160 acres



BUDDENEIER, S. A. Sidney  
Rt. 1-Farm in family since 1881 160 acres



BUHR, JELDE Ludlow  
Rt. 1 97 acres



BUHR, CHAPLEY Ogden  
Rt. 1 100 acres



BUHS, EDWARD E. Urbana  
Rt. 3 240 acres



BUHR, GEORGE Ogden  
Rt. 1 100 acres




BUHS, MRS. JOHANNA St. Joseph  
Rt. 2-Alfred Ideus, Mgr. 120 acres



BUHR, JELDE Thomasboro  
Rt. 1 125½ acres



BUHS, JOHANNA Urbana  
Rt. 2 110 acres



BUHS, CHARLES  
Rt. 1

Gifford  
160 acres




BURGE, EMILE  
Rt. 1-Ivy Chumbley, Opr.

Ludlow  
120 acres



BUHS, CHARLES  
Rt. 1

Gifford  
160 acres



BUHS, EDWARD  
Rt. 3

Urbana  
160 acres



BUHS, HEYE, MENNE BUHS &  
MAIN FRUHLING & C. BUHS

Penfield  
160 acres



BUHS, EILERT  
Rt. 2

St. Joseph



BURNETT, D. W.  
Rt. 1

Pesotum  
160 acres



BUHR, BEHREND  
Rt. 1

Thomasboro  
80 acres



BUHR, G. M.  
Rt. 1

St. Joseph  
200 acres



BURKE, BARTLEY  
Rt. 1

Rantoul  
240 acres



BUHR, CHARLIE  
Rt. 1

Gifford  
40 acres



BURKE, JOE  
Rt. 1

Thomasboro  
240 acres



BUHR, B. M.  
Rt. 1

St. Joseph  
200 acres




BURKE, JOE  
Rt. 1

Thomasboro



BUNTING, HENRIETTA & CORNETTA

Seymour  
37½ acres



BURR, DAVID D.  
City

Philo  
1 acre



BURR, HUDSON  
Rt. 1-Lester Lammle, Mgr.

Fossiland  
550 acres



BURT, C. M.  
Rt. 3

Urbana  
¼ acre




BURR PUGH ESTATE  
Rt. 1

Philo  
160 acres




BURRAGE, ELIZABETH &  
RICHARD D. STRAWBRIDGE

Champaign  
322 acres



BURR, E. A.  
Rt. 1

Philo  
80 acres



BURNHAM ESTATE  
Rt. 2

Champaign  
580 acres



BURTON, MRS. WILIE

Penfield  
396 acres



BURNHAM ESTATE  
Rt. 3

Champaign  
234 acres




BURNHAM ESTATE  
Rt. 3

Champaign  
465 acres



BUSBOOM, GEORGE  
Rt. 2

Rantoul




BURK, BOB  
Rt. 1

Ogden  
100 acres



BUSBOOM, GEORGE O.  
Rt. 2

Rantoul  
180 acres



BURR, D. D.  
Rt. 1

Sidney  
160 acres



BUSBOOM, RANKIN T.  
Rt. 2

Rantoul  
160 acres



BUSBOOM, MRS. HENRY  
Rt. 1

Thomasboro  
120



BUSBOOM, HYE P.  
Rt. 2

St. Joseph  
120 acres





BUSBOOM, ANNA G. Rantoul  
Rt. 2 120 acres



BUSBOOM, ANNIE St. Joseph  
Rt. 2 159 acres



BUSBOOM, CHRISTINA & Ogdun  
DUITSMAN, HEYE 160 acres



BUSBOOM, RANKIN G. Gifford  
Rt. 1 180 acres



BUTLIN, PAUL Champaign  
Rt. 1 180 acres



BUSBOOM, T. R. St. Joseph  
Rt. 2 80 acres




BUSEY, L. D. Champaign  
Rt. 4 85 acres



BUSBOOM, MRS. ANNA Rantoul  
Rt. 2 140 acres





BUSBOOM, MRS. ANNA  
Rt. 2

Rantoul  
50 acres



BUSEY, MRS. IDA  
Rt. 1

Champaign  
117 acres



RUSBOOM, MRS. ANNA A.  
Rt. 1

Gifford  
100 acres



BUSEY, ROBERT O.  
Rt. 1

Longview  
260 acres



BUSBOOM, H. G. & MARGARET  
Rt.

Gifford  
140 acres



BUSEY, MRS. LEAH  
Rt. 3

Urbana  
80 acres




BUSS, JACOB  
Rt. 1-John Buss, Opr.

Urbana  
200 acres




BUSEY, ESTELLA  
Rt. 2

Urbana  
160 acres



BUSCH, DR. C. C. Champaign  
Rt. 1- Herman Berbaum, Mgr. 200 acres




BURWASH, RALPH-Burwash Homestead Champaign  
Rt.2-Richard Raglan, Mgr.



BUSCH, ARTHUR Champaign  
Rt. 1 204 acres



BURWASH, RUTH & ART Homer  
Rt. 1 160 acres



BUSCH, ARTHUR Champaign  
Rt. 4 402 acres



BURWASH, RUTH & RALPH Champaign  
Rt.2-'54 tonado damage shown 212 acres



BURWASH, RALPH Longview  
Rt. 1 160 acres



BURWASH, ARTHUR E. Champaign  
Rt. 2 Tenant House



BURWASH, ARTHUR E.  
Rt. 2

Champaign  
400 acres



BUTZOW, MARSHALL  
Rt.1-New home being constructed 120 acres

St. Joseph



BURWELL, ELMER  
Rt. 2

Urbana  
17 acres



BUTZOW, E. C.  
Rt. 1

St. Joseph  
255 acres



BUTZ, MRS. AMANDA  
Rt. 1

Champaign  
80 acres



BUTZOW, MARSHALL  
Rt. 1

St. Joseph  
235 acres



BUTZOW, MARSHALL  
Rt. 1-John Aldrich, Tenant

St. Joseph  
80 acres



BUTZOW, C. G.

Mayview  
300 acres



BYERLEY, J. ROY  
Rt. 1

St. Joseph  
160 acres



BYRNES, WALTER J.  
Rt. 1

Tolono  
80 acres



BYERS, EARLE  
Rt. 1

Sandorus  
80 acres

**R. L. PATTERSON LUMBER CO.**

5 POINTS — URBANA  
NORTH CENTURY BLVD. — RANTOUL

"We Know Lumber—Like To Know You"

# THE CHAMPAIGN NATIONAL BANK

CHAMPAIGN, ILLINOIS

ESTABLISHED 1882


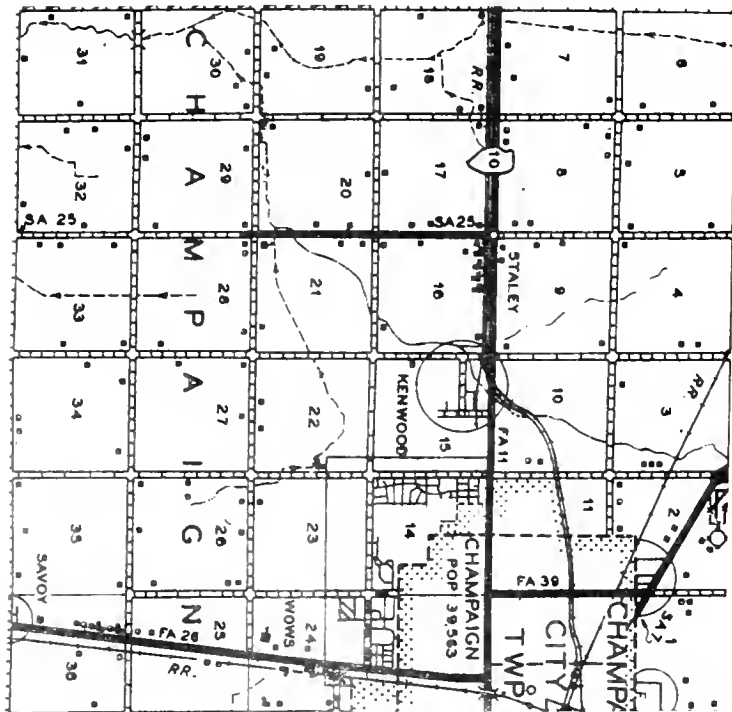
## OFFICERS

F. S. Bailey .....President  
J. H. Snider .....Vice-President

Nate Reed .....Cashier  
Lyle Blue .....Asst. Cashier

Member of  
Federal Deposit Insurance Corporation

Member of  
Federal Reserve System



PREPARED BY  
BUREAU OF RESEARCH AND PLANNING  
DIVISION OF HIGHWAYS  
DEPARTMENT OF PUBLIC WORKS & BUILDINGS  
IN COOPERATION WITH  
U.S. DEPARTMENT OF COMMERCE



## CITY OF CHAMPAIGN

For a detailed account of the history and present-day status of Champaign city, see historical narrative at the opening of this book. When the township plan of government was adopted in the county in 1850, Champaign Township was originally called West Urbana, but several years later it was given its present name. It was in this township the city of Champaign grew rapidly after the arrival of the Illinois Central Railroad in 1853.

Not only is Champaign larger than Urbana but it is also the principal shopping, commercial and industrial center of the two communities. Among outstanding sights in Champaign is its City Building at Neil Street and University Avenue. This edifice was completed in 1937 and is distinctive for its "modernist" design -- a radical departure from the usually classic forms of Midwest city halls.

Another attraction of interest to visitors is West Side Park, oldest of the city's recreation spots. But of course the most famous sight in Champaign -- as it is in Urbana -- is the University of Illinois.



BETHLEHEM LUTHERAN CHURCH


Champaign



MT. VERNON METHODIST CHURCH

Champaign





GRANDVIEW MEMORIAL GARDENS Champaign



"LAKE OF THE WOODS" Champaign Co.



CHAMPAIGN CO. HUMANE SOCIETY, INC. Champaign




CHAMPAIGN SPORTSMEN'S CLUB Champaign Co.



CHAMPAIGN SPORTSMEN'S CLUB Champaign Co.



CHAMPAIGN AIRPORT Champaign



"LAKE OF THE WOODS" Champaign Co.  
Recreation Area



HARTWELL C. HOWARD GOLF COURSE  
Champaign County




WDWS RADIO STATION

Champaign



RAILWAY RAIL RESTING  
University of Illinois



EIG TESTING MACHINE IN TALBOT LABORATORY  
University of Illinois

## COLFAX TOWNSHIP

Colfax Township lies in the southwest portion of Champaign County, in the valley of the historic Kaskaskia River. It has a population of 528. A short distance east of the township is US 45, one of the main north-south highways in Illinois. Villages near Colfax Township, but not in it, are Sadorus and Ivesdale.


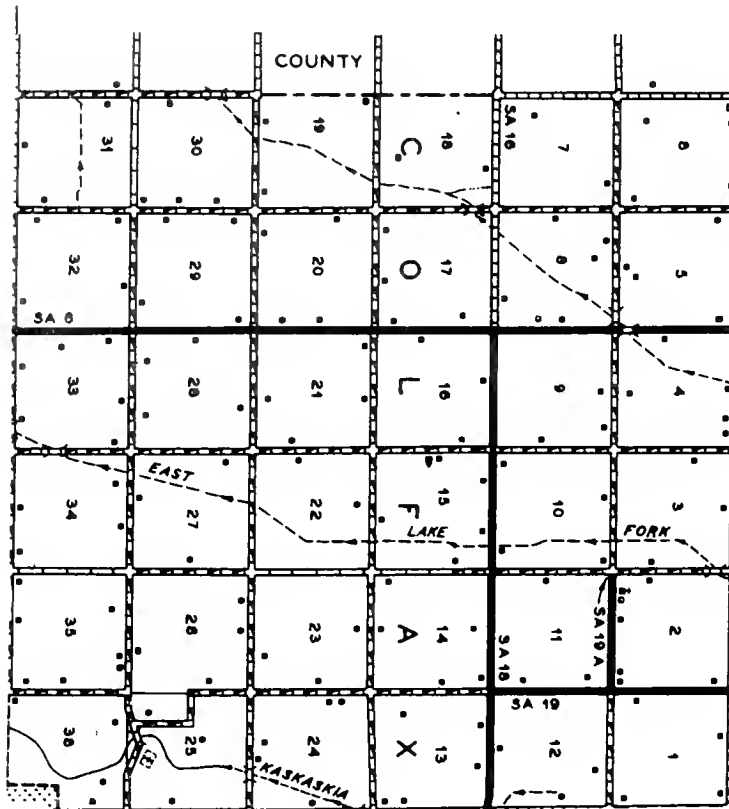
One of the early settlers of Colfax Township was Samuel Craw, a native of Vermont who first arrived in the township in 1858. He afterwards owned 260 acres of land, devoting most of it to stock-raising. About the same time Samuel Craw came to the township, his two brothers, George C. and Charles W., arrived, and they, too, became the owners of large tracts of farming land.




4000'



T16N



PREPARED BY THE  
BUREAU OF RESEARCH AND PLANNING  
DIVISION OF HIGHWAYS  
DEPARTMENT OF PUBLIC WORKS & BUILDINGS  
IN COOPERATION WITH THE  
U.S. DEPARTMENT OF COMMERCE  
BUREAU OF PUBLIC ROADS



CADE, ALLIE  
Rt. 2

Rankin  
365 acres



CAIN, JOSEPH  
Rt. 1

Ivesdale  
80 acres



CADE, MRS. ELVIRA  
Rt. 1

Seymour  
40 acres



CAIN, MRS. KATE  
Rt.

Ivesdale  
120 acres



CADE, GOLDIE  
Rt. 1

Ivesdale  
60 acres



CAIN, MRS. P. H.  
Rt. 1

Tolono  
80 acres



CAIN, EPPA  
Rt. 1


Ogden  
217 1/2 acres



CAIN, TIM  
Rt. 2

Champaign





CAMPBELL, J. F. Penfield  
Rt. 1 Owen R. Kirby, mgr. 160 acres



CAMP ESTATE Champaign  
Rt. 3-Joe I. Rayburn, Mgr. 178 acres




CAMPBELL, CLARENCE E. St. Joseph  
Rt. 2 38 acres



CAMDEN, WILBUR Dewey  
Rt. 1 80 acres



CAMPBELL, CLARA Champaign  
Rt. 3 160 acres



CAMDEN, MRS. MARLEY Dewey  
Rt. 1-James Rennhart, Mgr. 214 acres



CAMPBELL, CLAIR C. Champaign  
Rt. 3 200 acres



CANADAY, EDWARD Homer  
Rt. 2 20 acres



CANADAY, O. L. Ogden  
Rt. 1-Leonard White, Mgr. 162 acres




CARSON, MARY K. Urbana  
Rt. 2 410 acres



FIREBAUGH, DALE & O.L. CANADAY St. Joseph  
Rt.2-Leonard White, Mgr. 103 acres



CARSON, MARY K. Urbana  
Rt. 2 410 acres




CANADAY, ORA L. St. Joseph  
Rt. 1-Leonard L. White, Mgr. 149 acres



CARPER, ULYSSES S. Seymour  
75½ acres



CARLTON, ADA Longview  
Rt. 1 40 acres



CARPER, MRS. G. E. Seymour  
Rt. 1 135 acres



CARLETON, EDWARD  
Rt. 1

Longview  
100 acres



CARTER, FLORENCE &  
ALTHA & HAROLD WILLS

Penfield  
Rt.1, 240 acres



CARLETON, JAMES  
Rt. 1

Longview  
140 acres




CARTER, HAZEL  
Rt. 1

Rantoul  
120 acres



CARMAN, O. S.  
Rt. 1

Urbana  
80 acres



CARTER, EMMA J.  
Rt. 1

Champaign  
200 acres



CARMON, O. S.  
Rt. 1

Urbana  
80 acres



CASE FARM  
Rt. 1

St. Joseph  
200 acres



CASEY, JOHN  
Rt.

Ivesdale  
80 acres



CAVANAUGH, PAUL  
Rt. 2

Urbana  
140 acres



CASTLE, MASON  
Rt. 1

St. Joseph  
1 acre



CENDER, ALUA  
Rt. 1

Fisher  
180 acres



CASTOR, MR. & MRS. FRANK  
Rt. 3

Champaign  
30 acres




CENDER, EMERY  
Rt. 1

Dewey  
240 acres




CAVANAUGH, CAPL O.  
Rt. 1

Urbana  
120 acres




CENDER, EMERY  
Rt. 1

Dewey  
80 acres




CENIRY, JOE  
Rt.-Edd Iretzlaff, Opr.

Tolono  
160 acres



CHAMBERS, RICHARD H.  
Rt. 1

Sadorus  
380 acres



CENDER, KENNETH  
Rt. 1

Fisher  
190 acres



CHAMBERS, MRS. J. J. CH  
Rt. 1

Sadorus  
200 acres



CHALK, MRS. EVA  
Rt. 1

Rantoul  
120 acres



CHAMPION ESTATE  
Rt. 1-Edgar Frazier, Mgr.

Foosland  
320 acres



CHAMBERS, MRS. NELL  
Rt. 1

Ivesdale  
160 acres



CHANNEY, HAUILLAH V.  
Rt. 1

Rantoul  
220 acres



CHANNEY, H. V.

Ludlow  
2 acres



CHAPIN, MAY  
Rt. 1

Fisher  
240 acres



CHANNEY, RUSSELL D.  
Rt. 1

Ludlow  
160 acres



CHAPIN, E. P.  
Rt. 1

Homer  
146 acres



CHAPIN, MISS LUCY  
Rt. 4-C. E. Coffin, Mgr.

Champaign  
160 acres



CHAPIN, MISS LUCY  
Rt. 1

Tolono  
200 acres



CHAPIN, MRS. ADA  
Rt. 1

Champaign  
120 acres



CHAPIN, E. P.  
Rt. 4

Champaign  
40 acres



CHAPMAN FARM  
Rt. 1-Stanley Chapman, Mgr. Mahomet  
160 acres



CHESTER, E. E. (ESTATE)  
Rt. 2 Champaign  
437 acres



CHAPMAN, BESSIE (MRS.)  
Rt. 2 Homer  
94 acres



CHENOWETH, RUSSEL & LEROY CARL  
Rt. 1 Fisher  
120 acres



CHAPPLEN, E.  
Rt. 1 Sorces  
80 acres



CHERRY, MERVYN  
Rt. 1 Ogden  
169 acres




CHERRY, MERVYN  
Rt. 1 Ogden  
94 acres



CHERRY, VELMA  
Rt. 1 Ogden  
83 acres






CHERRY, VERLIN  
Rt. 2-Old Dist. 214 school

St. Joseph




CHRISTIAN, JOE B.  
Rt. 1

Tolono  
160 acres



CHRISTODOLA, SAVVAS  
Rt. 2

Champaign  
5 acres



CHRISTIANS, KATHERINE  
Rt. 2

Urbana  
120 acres




CHRISTIANS, EDDO  
Rt. 1

Thomasboro  
80 acres



CHRISTIAN, FRED L.  
Rt. 1

Tolono  
160 acres



CHRISTIANS, EDGAR  
Rt. 1

Penfield  
80 acres




CHRISTIANS, RUDY  
Rt. 1

Rantoul  
160 acres



CHRISTINS, ERNEST  
Rt. 1

Thomasboro  
320 acres



CHRISTY, MRS. MAYME & NELL QUIRK Rantoul  
Rt.1-Edward Christy, Opr. 190 acres



CHRISTY, LUCILLE B.  
Rt. 3

Urbana  
210 acres



CHRISTY ESTATE  
Rt. 2

Urbana  
240 acres



CHRISTIE, MRS. EUGENE  
Wayne Christie, Opr.

Seymour  
80 acres



CHURCH, MRS. EFFIE  
Rt. 4

Champaign  
120 acres



CHRISTY ESTATE  
Rt. 2

Urbana  
240 acres



CHUMBLEY, CORDELIA B. & MARION Rantoul  
Rt. 2 340 acres



CHURCHILL, MRS. C. F.  
Rt. 1

Longview  
80 acres




CLAPPER, MRS. MERLE  
Rt. 3

Champaign  
Tenant House



CLANCY, JOHN T.  
Rt. 1

Champaign  
80 acres




CLARK, ARTHUR W.  
Rt. 2

Homer  
11 acres




CLANCY, THOMAS  
Rt. 1

Champaign  
160 acres



CLARK, AMELIA  
Rt. 1

Sidney  
40 acres



CLAPPER, MRS. MERLE  
Rt. 3

Champaign  
389 acres




CLARK, ARTHUR W.  
Rt. 1


Homer



CLARK, ARTHUR W.  
Rt. 2 420 Homer acres




CLARK, H. E.  
Rt. 1 120 Fisher acres




CLARK, ELDO  
Rt. 1 200 Philo acres



CLARAHAN, INA  
120 Sadorus acres



CLARK, FRANK  
Rt. 2 80 Champaign acres



CLARK, MRS. LORIN  
Rt. 1 210 Homer acres



CLARK, EMMA  
Rt. 3 160 Urbana acres




CLARK, LORIN  
Rt. 1 240 St. Joseph acres



CLARK, MRS. MINA  
Rt. 1

Pesotum  
80 acres



CLARK, MRS. WILHELMINA  
Rt. 1

Pesotum  
60 acres




CLARK, MARY  
Rt. 3-John D. Clark, Opr.

Urbana  
125 acres



CLARK, WILBUR  
Rt.

Sadorus  
80 acres



CLARK ESTATE  
Rt. 1

Penfield  
120 acres



CLARKSON, H. E.  
Rt. 1

Rantoul  
120 acres



CLARK, UNICE  
Rt. 1-Kenneth Collison, Mgr.

Gifford  
40 acres




CLEEK, A. R.  
Rt. 2

Champaign  
10½ acres



CLEMENTS, CARRIE  
Rt. 2-Clarence Willms, Mgr.

Urbana  
100 acres




CLER, JOE  
Rt. 1

Penfield  
160 acres



CLENNON, F. W.  
Rt. 1

Tolono  
80 acres



CLFR, MARTIN J.  
Rt. 1

Pesotum  
178 acres



CLEM, HERBERT  
Rt. 2

Homer  
160 acres



CLFR, PHIL JR.  
Rt. 1

Pesotum  
160 acres



CLEM, HOWARD S.  
Rt. 1

Madlands  
30 acres




CLIFTON, CLAWA  
Rt. 1-Clifton Homes Co.

Pantouli  
30 acres




CLIFFORD, ETHEL

Penfield  
320 acres



CLOAKE, MRS. E. G.  
Rt. 1

Ivesdale  
200 acres



CLIFTON, EVELYN  
Pt. 2

Rantoul  
60 acres



COATNEY, WILLIAM E.  
Rt. 1

Mahomet  
43 acres



CLIFFORD, J. C.  
Rt. 1

Rantoul  
240 acres



COLBERT, E. A.  
Rt. 1

Penfield  
400 acres



Campaign  
100 acres





COFFEEN, RICHARD  
Rt. 2

Homer  
272 acres



COLEE, HENRY  
Rt. 1

Champaign  
52 acres



COFFEY, LORETTA  
Rt. 1-James J. Boyd, Mgr.

Seymour  
160 acres



COLE, JOHN  
Rt. 1-Harold H. Ruwe, Mgr.

St. Joseph  
65 acres



COFFEY ESTATE  
Rt. 1

Seymour



COLE, JOHN W.  
Rt.1-Louis H. Ruwe, Opr. 8 yrs.

St. Joseph  
185 acres



COLLE, LOYD  
Rt. 1

Sidney  
320 acres



COLLE, LOYD  
Rt. 1

Sidney  
120 acres



COLE, CHARLES & LUCILLE

Philo  
200 acres



COLLINS, DAN  
Rt. 1

Ivesdale  
80 acres



COLE, LLOYD  
Rt. 1

Sidney  
65 acres



COLLINS, HARRY & WALKER O'BRYAN  
Rt. 1

St. Joseph  
120 acres



COLE, MINNIE C.  
Rt. 1

Sidney  
375 acres



COLLINS, CONDA  
Rt. 2-Dale Collins, Opr.

St. Joseph  
210 acres



COLLINS ESTATE  
Rt. 2

Rantoul  
163 acres



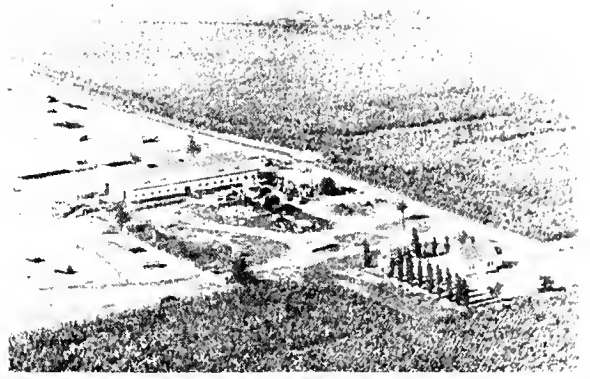
COLLINS, GEORGE & CHARLES  
Rt. 3

Champaign  
80 acres



COLLINS, CLINT  
Rt. 1

Champaign  
160 acres



COLLISON, M. F.  
Rt. 1-Elmer Talbee, Tenant

Gifford  
345 acres



COLLINS, HARRY  
Rt. 2

Urbana  
160 acres



COLLISON, MARTIN & MARION  
Rt. 1

Gifford  
340 acres




COLLIER, HARRY I.  
Rt. 2

Champaign  
160 acres



COLVIN FARM  
Rt. 2

Tolono  
160 acres



COLLISON, MARION  
Rt. 1

Gifford  
340 acres



COLWELL, DR. & MRS.  
Rt. 1

Seymour  
200 acres



COMER, JOHN  
Rt. 1

Philo  
180 acres



CONERTY, JAMES P. (ESTATE)  
Rt. 2-Roger Conerty, Mgr.

Urbana  
120 acres



COMER, JOHN M.  
Rt. 1

Philo  
80 acres



CONERTY, HUGH J.  
Rt. 2

Urbana  
126 acres




CONCANNON, JAMES  
Rt. 1

Sadorus  
80 acres



CONERTY, James P. (ESTATE)  
Rt. 2-Roger Conerty, Opr

Urbana  
120 acres



CONDIT, FRANCES  
Rt. 1-Frank Ault, Mgr.

Gifford  
297 acres



CONE, JULIA  
Rt. 3 Julius Nelson, mgr.

Champaign  
167 acres



CONGLETON, F. H.  
Rt. 1

Pesotum  
160 acres



CONNOR, P. A.  
Rt. 1

Rantoul  
80 acres



CONKEY, DR. FRANK M.  
Rt.2-Oscar M. Baird, Opr.

Homer  
80 acres




CONNOR, P. A. & MARY  
Rt. 2

Rantoul  
160 acres




CONKEY, DR. FRANK M.  
Rt.2-Old Homestead-R. Baird, Opr.

Homer  
232 acres




COOK, OPAL B.  
Rt. 3

Champaign  
120 acres



CONOVER, T.  
Rt. 1

Dewey  
100 acres



COOK, WILLIAM E.  
Rt. 1


Rantoul  
80 acres





COOK, IRA  
Rt. 1

Paxton  
80 acres



COONS, MRS. F.  
Rt. 1

St. Joseph




COOK, IRA  
Rt. 1-Junior Cook, Opr.

Dewey  
80 acres



COPELAND, MRS. LUCY  
Rt. 1-Chester Crowley, Opr.

Dewey  
40 acres



COOK, GUY  
Rt. 1

Ivesdale  
240 acres



COOK, CHARLES F.  
Rt. 3

Urbana  
80 acres



COOK, MARGARET  
Rt. 1

Mahomet  
124 acres



COOK, CHARLES

Mahomet  
124 acres




CONSOER, OSCAR R.  
Rt. 1

Sidney  
140 acres



CORBLEY, JULIA  
Rt. 1

Gifford  
320 acres




CORRAY, WILLIAM B.  
Rt. 2

Urbana  
33 acres



CORBLY, RAY  
Rt. 1 James Corbly, mgr.

Gifford




CORRAY, MRS. ETHEL M.  
Rt. 2

Urbana  
80 acres



CORBLY, MRS. JULIA  
Rt. 1

Ludlow  
140 acres



CORRAY, H. M.  
Rt. 2

Urbana  
186 acres



CORNELIUS, JOHN  
Rt. 1


Urbana  
160 acres





CORNELIUS, PETER  
Rt. 1

Penfield  
80 acres



CORUM, HERMAN & LOGAN  
Rt. 3

Champaign  
233 acres



ORETT, JOHN F.  
Rt. 1

Rantoul  
200 acres



CORUM, L. A.  
Rt. 2-J. C. Corum, Mgr.

Champaign  
160 acres



CORCORAN, THOMAS J.  
Rt.

Ivesdale  
40 acres




CORUM, HERMAN  
Rt. 3

Champaign  
200 acres



CORUM, L. A.  
Rt. 2

Champaign  
80 acres



CORYELL, OLLIE  
Rt. 1

Allteton  
80 acres



COTTRELL, JAMES & FRANCES  
Rt. 1

Tolono  
120 acres



COX, EARL & DAVIE  
Rt. 1

Fisher



COTTRELL ESTATE  
Rt. 1

Tolono  
230 acres



COX, FRED  
Rt. 1

Fossiland  
300 acres




COX, DAVID W.  
Rt. 1

Fisher  
120 acres



COX, HARNIS  
Rt. 1

Fisher  
150 acres



COX, DAVID  
Rt. 1

Fisher  
80 acres




COX, HARUE  
Rt. 1

Fisher  
220 acres



COX, HARVEY L.  
Rt. 1

Fisher  
80 acres




CRAIG, EDNA M.  
Rt. 1

Homer  
140 acres



COX, J. E.  
Rt. 1

Sidney  
5 acres




CRAIG, MISS HAZEL  
Rt. 1

Sardous  
372 acres



CRAW, E. E.  
Rt. 1

Pesotum  
235 acres



CRAGMILE, PETER  
Rt. 1

Gifford  
80 acres




COX, LESLIE  
Rt. 1-Earl Cox, Mgr.

Foosland  
160 acres



CRANE, IRA L.  
Rt. 2 Maurice R. Crane, opr.

Rantoul  
297 acres



CRANE, MERLE J.  
Rt. 1

Broadlands  
160 acres



CREAMER, W. C.

Tolono  
126 acres



CRAWFORD, J. W. W.  
Rt. 1

Philo  
320 acres



CRESAP, KATIE  
Rt. 2

Champaign  
20 acres



CRAW, MR. & MRS. & SON

Sadorus  
180 acres



CRESAP, ROBERT  
Rt. 1

Seymour  
160 acres



CRAVER, NOLAN C.  
Rt. 1

Homer  
300 acres



CRESAP, WILLIAM H.  
Rt. 1

Seymour  
600 acres



CRESAP, WILLIAM H.  
Rt. 1

Seymour  
320 acres



CROWDER, ELVIN  
Rt. 1

Fossiland  
40 acres



CRESS, FRED & ELSIE  
Rt. 1

Broadlands  
80 acres



CROWLEY, ORA  
Rt. 1

Mahomet  
80 acres



CRIDER, JASON  
Rt. 2

St. Joseph  
119 acres



CROZIER, ERNIS  
Rt. 1

Gifford  
140 acres



CROOKS, DELMAR  
Rt. 1

Fisher  
160 acres



CRUSE, JOSEPH  
Rt. 2

Champaign  
300 acres



CULBERSON, GRACE  
Rt. 2

Rankin  
200 acres



CURRY, DUFF  
Rt. 2

Tolono  
1 acre



CUNNINGHAM CHILDRENS HOME  
Rt. 1

Ogden  
160 acres



CURTIS, EUGENE  
Rt. 1 - Robert Glazik, Opr.

Paxton  
240 acres



CUNNINGHAM HOME  
Rt. 1

St. Joseph  
148 acres




CURTISS, GLENN & JOHN SHOTT (r.)  
Rt. 2

Urbana  
3 acres



CUNNINGHAM HOME  
Rt. 2 - Tom Middleton, Opr.

St. Joseph  
120 acres



CURTIS, EUGENE  
Rt. 2

Champaign  
160 acres





CURTIS, MRS. FANNIE K.  
Rt. 1

Champaign  
140 acres



CURTIS, LLOYD F.  
Rt. 1

St. Joseph  
47 acres



CURZON, MRS. GEORGE  
Rt. 3

Urbana  
160 acres

Home of

## DEAN'S DAIRY PRODUCTS

JERSEY MILK

... also distributors of  
**ROSZELL'S SEALTEST  
PRODUCTS**

Route 2

Champaign, Ill.



## CAMPBELL INDUSTRIES

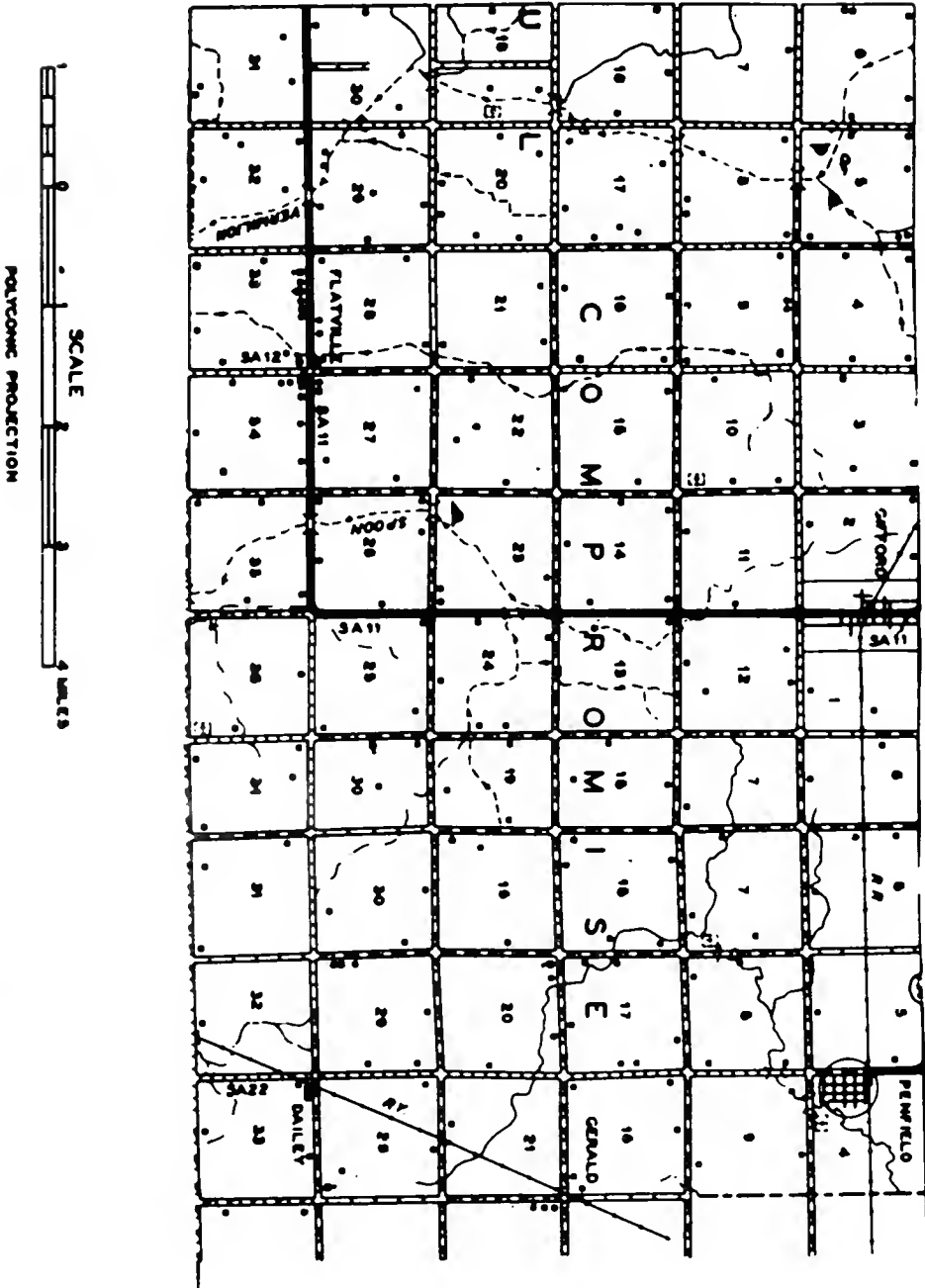
*PRO-DEK Paints*

*PLIOBOND Adhesives*

Phone 44R-2

MAHOMET, ILL.





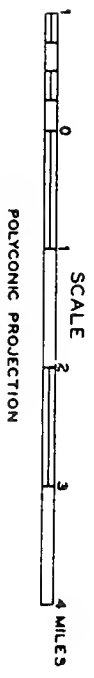
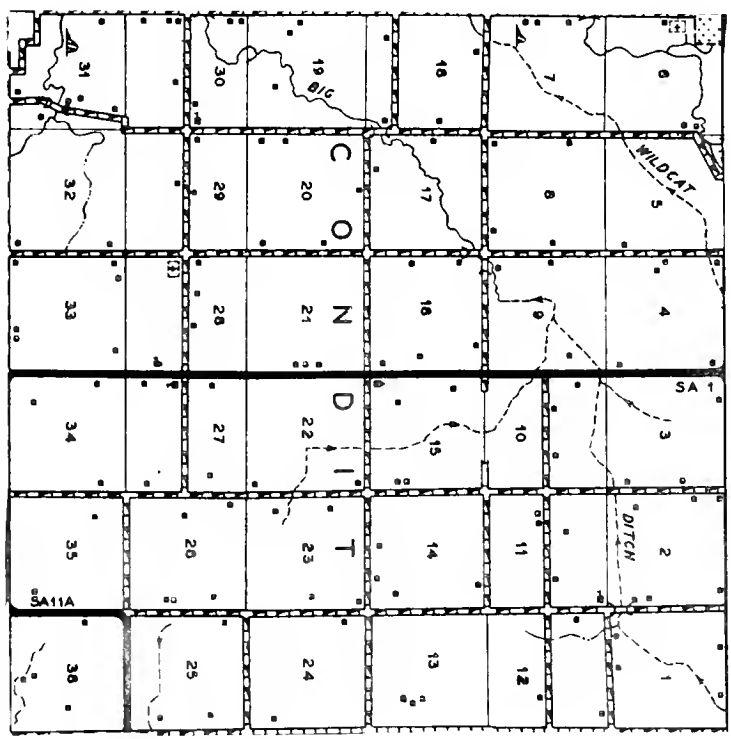
PREPARED BY THE  
BUREAU OF RESEARCH AND PLANNING  
DIVISION OF HIGHWAYS  
DEPARTMENT OF PUBLIC WORKS & BUILDINGS  
IN COOPERATION WITH THE  
U.S. DEPARTMENT OF COMMERCE  
BUREAU OF PUBLIC ROADS



G I F F O R D

### C O M P R O M I S E   T O W N S H I P

Just east of Rantoul, where the Chanute Air Force Base is located, lies the Township of Compromise. It has a population of 1,371. Through it runs US 136, a principal east-west highway in this portion of Illinois. The township is a fully-developed agricultural region, its soil being level and productive of abundant crops. Vermilion County forms the eastern boundary of Compromise Township. By using either US 136 or nearby State 49, residents of the township can reach Champaign-Urbana within a short time.



U.S. DEPARTMENT OF COMMERCE  
BUREAU OF RESEARCH AND PLANNING  
DIVISION OF HIGHWAYS  
DEPARTMENT OF PUBLIC WORKS & BUILDINGS  
WASHINGTON, D.C.  
U.S. DEPARTMENT OF COMMERCE  
BUREAU OF PUBLIC ROADS



## PENFIELD

## CONDIT TOWNSHIP

Located north of Champaign-Urbana, in a fertile, level farming region, is Condit Township. It has a population of 476. The entire township is devoted to farming, and its rich black loam produces abundant crops of wheat, corn and soybeans each autumn. An early settler of the township, who came in 1857, was Alexander Yexley. He brought with him four horses, three of which he sold on his arrival in the township. With the money thus obtained, he bought land and became a farmer.

Another early settler was Henry Putnam, a lineal descendant of the Revolutionary War hero, General Israel Putnam. After his arrival in Condit Township in 1856, Henry Putnam bought land in ever larger portions until he finally owned 440 acres, all of which he brought under cultivation. Upon arriving in the township, Henry Putnam married Phoebe Condit, daughter of Wyckliff Condit, after whom the township was named.



DAHL, WALTE  
Rt. 1

Rantoul  
329 acres



DALLENBACK, W. C. JR.  
Rt. 1-Louis Feldkamp, Opr.

Champaign  
80 acres



DALE ESTATE  
Rt. 1

Seymour  
200 acres



DALTON, DR. A. J.  
Rt. 1

Ogden  
200 acres



DALLENBACH, LOUIS  
Rt. 2

Champaign  
40 acres



DALTON, A. J.  
Rt. 1

Mahomet  
255 acres



DALLENBACK, WILLIAM  
Rt. 1

Sadorus  
125 acres



DALY, JOHN J.  
Rt. 1

Philo  
80 acres



DALY, LEO F.  
Rt. 1-Reg. Angus Cattle

Philo  
400 acres



DAVIS, CLARA  
Rt. 2

Homer  
67 acres



DANNER & HENDERSON  
Rt. 1

Ogden  
240 acres



DAVIS, J. EVERT  
Rt. 1

Pesotum  
208 acres



CARR, EDGAR  
Rt. 1

Homer  
90 acres



DAVIS, MRS. E.  
Rt. 2

Rantoul



DAVIS, MR. & MRS. CLYDE  
Rt. 3

Urbana  
80 acres



DAVIS, MRS. ELIZABETH  
Rt. 1

Seymour  
80 acres



DAVIS, FRANK (ESTATE)  
Rt. 1

Ogden  
80 acres



DAVIS, MAUDE  
Rt. 1

St. Joseph  
120 acres



DAVIS, JAMES C.  
Rt. 1

Dewey  
93 acres



DAVIS, RICHARD E.  
Rt. 1

Longview  
280 acres



DAVIS, MAUDE  
Rt. 2-Chester Sunderman, Mgr.

Urbana  
80 acres



DAVIS, ROY V.  
Rt. 1

Longview  
241½ acres



DAVIS, MARI & GEORGE  
Rt. 1-Dean Mcumber Mgr.

Urbana  
80 acres



DAVIS, MRS. W. W.  
Rt. 1

Sadorus  
240 acres





DAVIS, WILLIS L.  
Rt. 1

Dewey  
280 acres




DEATHERAGE, MRS. GEORGE  
Rt. 4

Champaign  
80 acres



DAVIS, W. L.  
Rt. 1

Dewey  
262 acres



DeBOIT, FRANK S.  
Rt. 1

Sandorus  
200 acres



DEAKIN, FRANCIS  
Rt. 4

Champaign  
196 acres



DECKER, H. N.  
Rt. 1

Philo  
140 acres



DEAN'S DAIRY PRODUCTS  
S. Mattis Ave.

Champaign




DECKER, MR. & MRS. W. S.  
Rt. 1

Philo  
200 acres



DEEDRICK, LEONARD E.  
Rt. 1 Sadorus  
45 acres




DELANEY, ANNA  
Rt. 1-Bernard Maier, Mgr. Thomasboro  
160 acres




DEERE, KATHERINE & NORA EVERETT  
Rt. 1-Louie Wienke, Opr. since 1939 Sidney  
280



DELANEY, MRS. HELEN L.  
Rt. 1 Fisher  
240 acres



DEFFENBAUGH, MR. & MRS. HOBART  
Rt. 1 Paxton  
80 acres



DELANEY, MRS. HELEN L.  
Rt. 1 Fisher  
160 acres



DE HART, PEARL  
Rt. Star Briggsville  
230 acres



DELLENBACH, W. C.  
Rt. 2 Champaign  
160 acres



DEMIEN, MRS. ELLA  
Rt. 1

Thomasboro  
180 acres




DENNIS, CLARK  
Rt. 2

Baylis  
160 acres



DEMIEN, N. E.  
Rt. 2

Rantoul  
120 acres



DERRONIGH, O. J.  
Rt. 2-Donald Bayler, Opr.

Urbana  
160 acres



DEMLOW, HARRY W.  
Rt.3-Jim Walden, Opr.

Urbana  
102 acres



PETWEILER, MRS. ALTA  
Rt. 1

Foosland  
80 acres



DENHART, FLOYD  
Rt.2-Budolph Demien, Mgr.

St. Joseph  
87 acres




DE WALL, T. C.  
Rt.1-Vernal L. Lahr, Mgr.

Foosland  
360 acres



DICK, LOUISE  
Rt. 1

Sadorus  
120 acres.



DIEGHTON, HENRY  
Rt. 1

Sadorus  
200 acres



DICKERSON, GEORGE  
Rt. 1

Dewey  
93 acres



DIGHTON, ANDREW J.  
Rt. I-Floyd Artman, Mgr.

Whiteheath  
315 acres




DICKERSON, MILDRED  
Rt. 3-Lindsey Dickerson, Mgr.

Champaign  
88 acres



DIGHTON, ANDREW  
Rt. 1

Seymour  
300 acres



DICKSON, CHARLIE C.  
Rt. 1

Mahomet  
240 acres



DIGHTON, ANDREW  
Rt. I-James C. Karr, Mgr.

Seymour  
300 acres




DIGHTON, JOHN T.  
Rt. 1

Seymour  
320 acres



DILLING ESTATE

St. Joseph  
160 acra



DILATUSCH, MISS ANNIE  
Rt. 1

Seymour  
304 acres



DINKEL, NELSON  
Rt.

Seymour  
75 acres



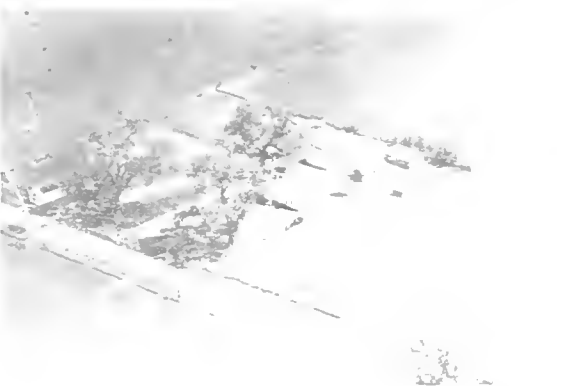
DILATUSH, MISS ANNIE  
Rt. 1

Seymour  
320 acres



DISON, LOUIS (ESTATE)  
Rt. 1

Urbana  
80 acres



DILATUSH, MISS ANNIE  
Rt. 1

Seymour  
120 acres



DIVEN, WALTER  
Rt. 1

Broadlands  
160 acres



DIVAN, WALTER  
Rt. 1

Broadlands  
80 acres



DOBBINS, RAY  
Rt. 1

Pesotum  
148 acres



DIVAN, WALTER  
Rt. 1

Ogden  
135 acres



DOBBINS, RAY  
Rt. 1

Mahomet  
350 acres




DIXON, W. W. & MARIE TASH  
Rt. 1

Sidney  
8 acres




DODDS, JULIA H.  
Rt. 1-Ross Swearingin, Mgr.

Mahomet  
250 acres



DIXON, MOREL  
Rt. 1

Mahomet  
130 acres



DOBGE, EVA  
Rt. 2

Rantoul  
200 acres






DODSON, WALTER J.  
DILATUSCH, MISS ANNIE

Urbana  
12 acres



DOHME, CARL G.  
Rt. 1

Tolono  
80 acres



DOEHRING, ARNOLD E.  
Rt. 1

Champaign  
40 acres




DOHME, GEORGE E.  
Rt. 1

Broadlands  
240 acres




DOEHRING, ERNEST  
Rt. 1

Gifford  
140 acres



DOLLAHON, O. R.  
Rt. 1

Seymour  
122 acres



DOHME, CARL G.  
Rt. 1

Tolono  
213 acres



DOLAN, EMMA  
Rt. 1

Philo  
140 acres





DORAN, P. J.  
Rt. 1

Ivesdale  
80 acres



DOUGLAS, LENA  
Rt. 3

Urbana  
70 acres



DORSEY, EUGENE L.  
Rt. 2

Baylia  
105 acres



DOUGLAS, ROY  
Rt. 3

Urbana  
240 acres



DOUGLAS, JOHN S.  
Rt. 3

Urbana  
80 acres



DOUGLAS, ROY  
Rt. 3 Robert Douglas, opr.

Urbana  
120 acres



DOUGLAS, LENA V.  
Rt. Ridge Rd -B. Douglas opr.

Urbana  
120 acres



DOWELL, J. W. (Grand View Farm)  
Waren Holman, Mgr.

Mahomet  
320 acres



DOWELL, LYDIA L.  
Rt. 1-Lyle Sprau, Mgr.

Mahomet  
240 acres



DOYLE, MRS. MICHAEL  
Rt.

Ivesdale  
80 acres



DOWLING, JOE  
Rt. 1

Rantoul  
240 acres




DRENCKHAHN, C. H.  
Rt. 2

Tolono  
320 acres



DOWNING, DELLA  
Rt. 1

Ogden  
80 acres



DRENNAN, CECIL  
Rt. 1

Dewey  
200 acres



DOWNS, ROBERT J.  
Rt. 1

St. Joseph  
120 acres




DRENNAN, CECIL

Dewey  
160 acres



DRENNAN, CECIL

80 Dewey acres




DRISCOLL, MISS BESSIE  
Rt. 1

Ivesdale  
160 acres



DRENNAN, H. F. (Breezy Farm)  
Rt. 1-J. C. Dreannan, Opr.

80 Fisher acres



DRISCOLL, THOMAS A.  
Rt. 1

Ivesdale  
132 acres



DRENNAN, LLOYDE  
Rt. 1

24 Urbana acres



DUBSON, GROVER S.  
Rt. 1

Villa Grove  
114 acres



DRISCOLL, BESSIE  
Rt. 1

160 Ivesdale acres



DUDEN, GERD

Gifford  
215 acres



DUDEN, JOHN St. Joseph  
Rt. 2-George Lubben, Mgr. 80 acres



DUIZSMAN, HERBERT Rantoul  
Rt. 2 180 acres



DUDEN, MEINT Gifford  
Rt. 1 120 acres



DUIZSMAN, IKE Ogden  
Rt. 1 200 acres



DUIZSAN, G. J. Gifford  
Rt. 1 160 acres



DUIZSMAN, IKE Royal  
110 acres



DUIZSMAN, HERMAN B. St. Joseph  
Rt. 2 160 acres




DUIZSMAN, IKE J. Ogden  
Rt. 1 101 acres




DUIZMAN, IKE  
Rt. 2

St. Joseph  
175 acres



DUIZMAN, L. H.  
Rt. 1

Ogden  
40 acres



SUITSMAN, JOHN B.  
Rt. 2

St. Joseph  
126 acres



DUIZMAN, PETER H.  
Rt. 2

St. Joseph  
160 acres




DUIZMAN, JOHN A & GERD  
Rt. 1

Gifford  
160 acres



DUIZMAN, WILLIAM  
Rt. 1

Ogden  
80 acres



DUIZMAN, LOUIS W.  
Rt. 1

Ogden  
10 acres




DUIZMAN, WILLIAM  
Rt. 1

Gifford  
80 acres



DUNCAN, GEORGE  
Rt. 1

Longview  
80 acres



DUNLAP, MARY L.  
Rt. 1

Ogden  
204 acres




DUNCAN, T. EARL  
Rt. 1

Villa Grove  
133 acres




DUNLAP, M. E.  
Rt. 1

Sidney  
200 acres



DUNK, L. W.  
1611 N. Neil

Champaign  
3 acres



DUNLAP  
Rt. 1

Sidney  
80 acres



DUNLAP, M. E.  
Rt. 1

Villa Grove  
200 acres



DUNN, M. B.  
Rt. 2-Earnest Shirley, Opr.

St. Joseph  
200 acres




DUNN, ROY  
Rt. 1

Urbana




DURST, C. E.  
Rt. 4

Champaign  
21 acres



DUNN, WALTER J.  
Rt. 1

Urbana



DUST, HENRY L.  
Rt. 1

Gifford  
429 acres




DUNNAN, MARGARET  
Rt. 1 John Benson, opr.

Paxton  
160 acres



DYSON, JOHN  
Rt. 1

Urbana  
80 acres



DURINO, MILTON  
Rt. 1

Rantoul  
80 acres



DURHAM, VIRGIL  
Rt. 1

Rock Port  
85 acres



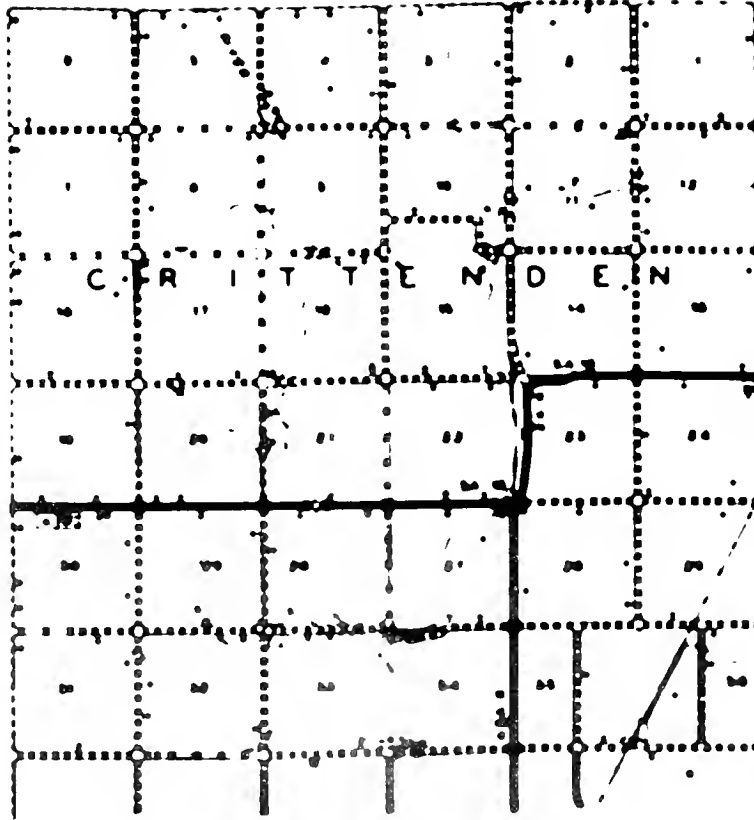
## C R I T T E N D E N   T O W N S H I P

At the south end of Champaign County stretches Crittenden Township, another of the richly fertile agricultural townships of the county. It has a population of 480. From its broad farms come crops as high in quality as any produced in this part of the Prairie State.

A well-known early resident of the township was Thomas McClintock, who arrived in 1868 and became a farmer. He eventually had a total of 275 acres, of which a large portion was devoted to stock-raising. At various periods Thomas McClintock served as a justice of the peace, school director and road commissioner.

Another early settler was William Quinlan, who came in 1880 and acquired land in the township. He was a township school trustee for many terms. Later, he became assessor of the township.

PREPARED BY THE  
BUREAU OF RESEARCH AND PLANNING  
DIVISION OF HIGHWAYS  
DEPARTMENT OF PUBLIC WORKS & BUILDINGS  
IN COOPERATION WITH THE  
US DEPARTMENT OF COMMERCE  
BUREAU OF PUBLIC ROADS



SCALE 1" = 1 MILE  
NORTH-SOUTH



SHILO METHODIST CHURCH - Rev. Carl Dunker      Mahoning



SHILO CEMETERY for SHILO CHURCH      Rev. Carl Dunker




EARLY, HAROLD  
Rt. 1

Penfield  
80 acres



EARLY, WALTER  
Rt. 2

Champaign  
80 acres



EARLY, N.  
Rt. 1

Penfield  
9 acres



EATIN, HERBERT  
Rt. 1

Thomasboro  
40 acres



EARLY, WALTER  
Rt. 1

Champaign  
80 acres



EBERHART, LILLIAN M.  
Rt. 1

Sidney  
133 acres




EARLY, WALTER B.  
Rt. 1

Champaign  
80 acres



EBBERT, BUD  
Rt. 1


Ivesdale  
160 acres



EBERT, MARGARET G.  
Rt. 1 Broadlands  
160 acres



EDWARDS, CHARLES  
Rt. 1 Mahomet  
120 acres



EDENBURN, MRS. ANNIE  
Rt. 1 Gifford  
240 acres




EDWARDS, JOHN  
Rt. 1 Tolono  
280 acres



EDENS, MRS. MARIE  
Rt. 1 Broadlands  
160 acres



EDWARDS, JOHN A.  
Rt. 1 Tolono



EDWARDS, CHARLES  
Rt. 1 Mahomet  
120 acres



EYESTONE, ELIZABETH  
Rt. 1 Ogden  
180 acres



EHLER, HOWARD L.  
Rt. 1

Dewey  
160 acres



EHLER, JOHN  
Rt. 1

Thomasboro  
80 acres



EHLER, JOHN T.  
Rt. 4

Champaign  
1 acre



EHLER, JOHN T.  
Rt. 4

Champaign  
160 acres



EHLER, JOHN & HOWARD  
Rt. 1

Dewey



EHLER, JOHN J.  
Rt. 1 Ray Ehler, opr.

Thomasboro  
120 acres



EHLER, JOHN, JR.  
Rt. 4

Champaign  
160 acres



EHLER, JOHN J.  
Rt. 1 Roy Ehler, opr.

Thomasboro  
145 acres



EHLER, JOHN T.  
Rt. 4

Champaign  
160 acres



EHLER, MRS. W. J.  
Rt. 1 Walter Ehler, opr.

Thomasboro  
160 acres



EHLER, MINNIE  
Rt. 1-Edwin E. Ehler, Mgr.

Urbana  
207 acres



EHLER, MRS. WALTER  
Rt. 4 Edwin H. Ehler, mgr.

Champaign  
175 acres



EHLER, NELLIE F.  
Rt. 4

Champaign  
200 acres



EHLER, WILLIAM O.  
Rt. 3

Champaign  
162 acres



EHLER, R. J.  
Rt. 1


Thomasboro  
80 acres



EHLER, WALTER  
Rt. 1


Thomasboro  
160 acres






EHMEN, DICK  
Rt. 1

Thomasboro  
80 acres



EHMEN, JOHN A.  
Rt. 1

Thomasboro  
25 acres




EHMEN, HENRY J.  
Rt. 1

St. Joseph  
80 acres




EHMEN, WILLIAM M.  
Rt. 1

Gifford  
240 acres




EHMEN, JOHN L.  
Rt. 2-Menne Ehm, Opr.

St. Joseph  
160 acres




EHMEN, JOHN & WILLIAM  
Rt. 2

St. Joseph  
149 acres



EHMEN, JOHN  
Rt. 2

Rantoul  
157 acra




EHMEN, WILLIAM  
Rt. 1

St. Joseph  
160 acres



EICHELBERGER, GEORGE C.  
Rt. 1 Paxton  
88 acres



EICHHORST, WINONA  
Rt. 4 Champaign  
85 acres




EICHELBERGER, JOHN  
Rt. 1 Rantoul  
167 acres



EICHORST, MR. & MRS. HARRY  
Rt. 4 Champaign  
130 acres



EICHELVERGER, ERVIN  
Rt. 1 Rantoul  
120 acres



EIKMAN, EDWARD  
Rt. 1-Darrell Stipp, Mgr. Sidney  
135 acres



EICHHORST, WINONA  
Rt. 4 Albert Eichhorst, mgr. Champaign  
143 acres



EILERS, JOHN D.  
Rt. 1 Gifford  
140 acres



EISENMENGER, LEO  
Rt. 1

Pesotum  
125 acres



EISKAMP, HANNA  
Rt. 1

Rantoul  
160 acres



EISENMENGER, WILLIAM W.  
Rt. 1

Pesotum  
80 acres



ELDER, JAMES (ESTATE)  
Rt. 1

Ogden  
300 acres



EISKAMP ESTATE  
Rt. 2-Henry Eiskamp, Opr.

St. Joseph  
120 acres



ELKIN, GRACE  
Rt. 1-Charles Leffler, Opr.

Dewey  
140 acres



EISKAMP, HENRY W.  
Rt. 1

Thomasboro  
80 acres




ELLIOTT, EMMET  
Rt. 1

Ogden  
160 acres



ELLIOTT, FRED  
Rt. 2

Urbana  
192 acres



ELLIS, JOHN V.  
Rt. 1

Longview  
160 acres



ELLIOTT, OLIVER J.  
Rt. 1

Paxton  
80 acres



ELLIS, JOHN J.  
Rt.1

Penfield  
138 acres



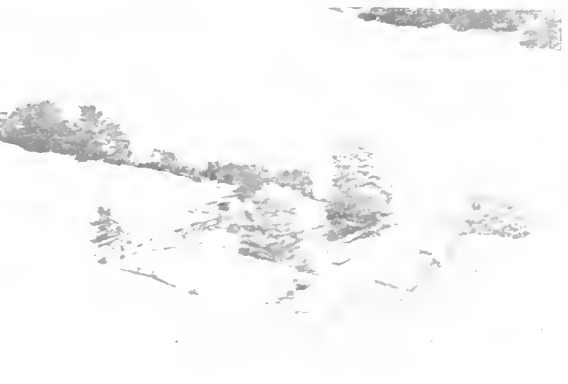
ELLIS, ALICE  
Rt. 1

Penfield  
130 acres



ELLIS, LLOYD  
Rt. 1

Sidney  
20 acres



ELLIS, BERTHA  
Rt. 2

Homer  
40 acres



ELMORE, FLOYD  
Rt. 1-Robert Elmore, Mgr.

280 acres



EMERSON, R. D.  
Rt. 1

Fisher  
10 acres



EMKES, JOHN  
Rt. 1

Rantoul  
240 acres



EMIG, MARY  
Rt. 1

Champaign  
120 acres



EMKES, JOHN  
Rt. 2

Rantoul  
80 acres



EMKES, ANNA & FRANCIS &  
KATHERINE FLESSNER

Gifford  
120 acres



EMKES, WILKE  
Rt. 1

Gifford  
126 acres



EMKES, ELMER  
Rt. 1

Thomasboro  
123 acres

EMS, FRANK L.

Ogden  
100 acres




EMS, LEON H  
Rt. 1

Ogden  
70 acre



N.W.

Sidney  
100 acres



ENERSON, MRS. A.E.  
Rt.1-Gordon Palmberg, tenant

Ludlow  
320 acres



ERHIGOTT, LORETTA

Sadorus  
130 acres



Edale  
120 acres







ERSIG, GUSTAV  
Rt. 1

Champaign  
80 acres



HUCKINS ESTATE  
Rt. 1

Rantoul  
167 acres



ESRY, CLYDE H.  
Rt. 1

St. Joseph  
60 acres



ESTES, HAROLD  
Rt. 1

Paxton  
160 acres



ESRY, VICENT H.  
Rt. 1

St. Joseph  
80 acres



ESTES, WILLIS  
Rt. 1

Mahomet  
Tenant House



FEDERER ESTATE  
Rt. 2

Rantoul  
133 acres



ESTES, WILEY  
Rt. 1

Dewey  
221 acres





ESTES, WILEY T.  
Rt. 1

Dewey  
221 acres



EVANS, PAUL  
Rt. 1

Rantoul  
80 acres



ESWORTHY, K.  
Rt. 1

Ogden  
156 acres



EVANS, PAUL  
Rt. 1

Rantoul  
120 acres



EVANS ESTATE

Dewey  
200 acres




EXTON, MARY  
Rt. 1

Ludlow  
200 acres



EVANS, F. E.  
Rt. 1


Paxton  
80 acres



EXTON, MILDRED  
Wm. H. Irle, opr.

Thomasboro  
145 acres





## URBANA CITY

Most of Urbana city, which contains the principal portion of the University of Illinois, lies in Cunningham Township. A detailed description of the inception and rise of Urbana as a "university town" is contained in the opening narrative of this book. The population of Urbana in 1950 was 22,834. One of the earliest settlers of what afterwards became Urbana city was Isaac Busey, on part of whose farm Urbana was platted in 1833.

In addition to the widespread campus of the University of Illinois, Urbana contains the Champaign County Courthouse, an imposing edifice at Main Street and Broadway. It was completed in 1901 and is the fifth courthouse to be built on this site since Champaign County was founded in 1833.

Other places of interest in Urbana are Carle Park, which features Lorado Taft's statue of Lincoln as a lawyer in Champaign County, and Crystal Lake Park, a landscaped tract containing a spring-fed lake and a recreation hall.



ILLINOIS BUDS.  
University of Illinois, Urbana-Champaign



HUFFORD HALL (College of Agriculture)  
University of Illinois, Urbana-Champaign



ARTHUR REWELL TALCOTT LABORATORY  
University of Illinois, Urbana-Champaign



UNIVERSITY OF ILLINOIS LIBRARY






UNIVERSITY OF ILLINOIS AIRPORT



ALMA MATER GROUP, UNIVERSITY OF ILLINOIS  
Urbana-Champaign



FABERT, EDWARD M.  
Rt. 2

Champaign  
18 acres



FAHRNKOPF, HARRISON

Ivesdale  
160 acres




FABERT, ELWOOD L.  
Rt. 1

Seymour  
16 acres



FAIRCHILD, MRS. NEVA  
Rt. 1

Sadorus  
147 acres



FACKLER, OLIVER G.  
Rt. 2

Tolono  
80 acres



FAIRFIELD, FLOYD  
Rt. 1

Fisher  
320 acres



FACKLER, S. R. & JENE  
Rt. 2

Tolono  
96 acres



FAIRFIELD, ROY J.  
Rt. 1-Russell & Darrell Fairfield

Fisher  
160




FAIRFIELD, ROY J. Fisher  
Rt. 1-Russell & Derrell Fairfield 160 a




FALLON ESTATE Ivesdale  
160 acres



FAIRFIELD, WILLIAM Foosland  
Rt. 1 150 acres




LAYNE, MRS. BESS Sadorus  
Rt.1-F. A. Farley, Opr. 280 acres



FAIRFIELD, WILLIAM Foosland  
Rt. 1 160 acres



FARLEY, HAROLD F. Champaign  
Rt. 1 160 acres



FAIRFIELD, WILLIAM Foosland  
Rt. 1 160 acres



FARLEY, HAROLD F. Seymour  
Rt. 1 160 acres



FARREL, WES  
Rt. 1

Gifford  
160 acres



FAUCETT, P. M.  
Rt. 2

Rantoul  
160 acres



FARRIS, JACK & LULA  
Rt. 1 J. H. Farris, opr.

Dewey  
200 acres



FAUCETT, PHILIP M.  
Rt. 1-Milo Heiser, Tenant

Rantoul  
163 acres



FAUCETT, P. M.  
Rt. 1

Penfield  
240 acres



FAUCETT, PHILIP M.  
Rt. 1

Rantoul  
194 acres



FAUCETT, P. M.  
Rt. 4-W. C. Dicken, Tenant

Champaign  
390 acres



FAY, MRS. CLED  
Rt. 1

Ivesdale  
80 acres



FECHT, HARM  
Rt. 2

St. Joseph  
160 acres




FEFNFY, JOSEPH  
Rt. 1

Ivesdale  
240 acres



FEDER, ROBERT H.  
Rt. 1

Rantoul  
120 acres



FEENEY, WILLIAM  
Rt. 1-Family Homestead

Ivesdale  
300 acres



FEENEY, LUKE M.  
Rt. 1

Ivesdale  
300 acres



FELTHAM, MISS ADA  
Rt. 3

Champaign  
1½ acres



FEENEY, JOS.

Ivesdale  
360 acres



FERGUSON, B. G.  
Rt. 1

Champaign  
80 acres



FERGUSON, WILLIAM  
Rt. 1

Fisher  
80 acres



FIEDLER, DON  
Rt. 1 Russell Burwell, mgr.

Thomasboro  
80 acres



FERIGIS, ELMER  
Rt. 1

Rantoul  
160 acres



FIEDLER, ETHEL  
Rt. 4

Champaign  
240 acres




FERRIS, A. L.  
Rt. 1

Ivesdale  
80 acres



FIEDLER, EARL  
Rt. 1

Rantoul  
300 acres



FIEDLER, DONALD


240 Dewey  
acres



FIEDLER, FERD  
Rt. 1


Rantoul  
30 acres





FICHTMASTER, FRANC  
Rt. 1

Sidney  
120 acres




FINNIGAN HUGH-Arrowhead Lodge  
Rt. 1

Sidney




FILKIN, RICHARD C.  
Rt. 1

Rantoul  
240 acres



FINNEGAN ESTATE  
Rt. 2

Homer  
254 acres



FILE, MRS. CLINTON  
Rt. 1-George Shaffer, Mgr.

Ludlow  
160 acres



FINNIGAN, HIGH  
Rt. 1

Sidney  
120 acres



FINK, CHARLES  
Rt. 4

Champaign  
80 acres



FINSON, STELLA  
Rt. 1

Urbana  
120 acres



FISHER, CLYDE (MRS.)  
Rt. 1

Champaign  
160 acres



FISHER, CLAUDE J.  
Rt. 2

Tolono  
160 acres



FISHER, MRS. ANNIE  
Rt. 1

Champaign  
100 acres



FISHER, EVA J.  
Rt. 3

Champaign  
280 acres



FISHER, CLAUDE & LEE  
Rt. 2

Tolono  
100 acres



FISHER, GLENN E.  
Rt. 1

Tolono  
320 acres



FISHER, CLIFFORD  
Rt. 2-Stanley Petticrew, Mgr.

Champaign  
160 acres



FISHER, FAY  
Rt. 1

St. Joseph  
53 acres



FISHER, GEORGA MAE  
Rt. 1-Alvin Rueter, Mgr. Mahomet  
160 acres



FISHER, WALTER C.  
Rt. 2 Tolono  
200 acres



FISHER, J. R. & GLEN  
Rt.2-J. R. Fisher, Opr. Champaign  
160 acres



FISHER, W. W.  
Rt. 2 Champaign  
160 acres



FISHER, MRS. IDA  
Rt. 2 Champaign  
140 acres



FISHER, WARD R.  
Rt. 1 Mahomet  
194 acres



FISHER, RALPH  
Box 55 Savoy  
207 acres



FITTON, MARY T.  
Rt. 2 Rantoul  
160 acres



FITTON ESTATE  
Rt. 2

Rantoul  
250 acres



FITZGERALD, SARA & VIOLA  
Rt. 2

St. Joseph  
80 acres




FITTON, W. R.  
Rt. 2

Rantoul  
230 acres



FITZGERALD, WILLIAM (ESTATE)  
Rt. 1

Sidney  
80 acres




FITZGERALD, FRANCES  
Rt. 1

Broadlands  
160 acres



FLAVIN, JAMES S.  
Rt. 1

Ivesdale  
160 acres



FITZGERALD, FRANCES  
Rt. 1



FLAVIN, JAMES S.  
Rt. 1



FLESNER, MRS. ANNA St. Joseph  
Rt. 2-William H. Loeschen, Mgr. 46 acres



FLESNER, JOHN W. Thomasboro  
Rt. 1 80 acres



FLESNER, CHRIS Rantoul  
Rt. 2 160 acres




FLESNER, JACOB W. Gifford  
Rt. 1 168 acres



FLESNER, CHRIS Rantoul  
Rt. 2 160 acres



FLESNER, KATHERINE Gifford  
Rt. 1 93 acres



FLESNER, FRANK St. Joseph  
Rt. 1 120 acres



FLESNER, MARTIN W. Rantoul  
Rt. 2 120 acres





FLESNER, MISS, MAGGIE  
Rt. 2

Rantoul  
120 acres




FLESSNER, ANDREW  
Rt. 1

St. Joseph  
160 acres



FLESNER, MARIE  
Rt. 1

Gifford  
205 acres



FLESSNER, EKKE  
Rt. 2-Marvin Flessner, Opr.

St. Joseph  
160 acres



FLESNER, MAGGIE  
Rt. 1

Thomasboro  
80 acres




FLESSNER, EKKE  
Rt. 1

St. Joseph  
120 acres



FLESSNER, ANNA W.  
Rt. 1

Thomasboro  
80 acres




FLESSNER, FRED  
Rt. 2

St. Joseph  
160 acres



FLESSNER, JOHN M.  
Rt. 1

St. Joseph  
80 acres



FLETCHER, RAY  
Rt. 2

Champaign  
120 acres



FLESSNER, MARTIN J.  
Rt. 2

Urbana  
130 acres




FLETCHER RAY  
Rt. 1 Robert king, mgr.

Gifford  
408 acres



FLETCHER, ALFRED E.  
Rt. 1

Rantoul  
80 acres



FLOWERS, CHARLES A. (ESTATE)  
Rt. 1

Champaign  
240 acres



FLETCHER, CLARA & CECYLE  
Rt. 1

Pesotum  
180 acres



FLOWERS & PFIESTER  
Rt. 1

Seymour  
92½ acres





FLUCK, DAISY I.  
Rt.

Sadorus  
156 acres



FORD, DR. H. L.  
Rt. 1

Sadorus  
200 acres



FOOT, VETA M.

Sadorus  
120 acres




FORD, MRS. MAUD  
Rt. 2-Dick Phillips, Opr.

Urbana  
200 acres



FOLTS, VIRGINIA  
Rt. 1

Ludlow  
160 acres



FORERSTERLING, F. J.  
Rt. 2

Champaign  
397 acres



FOGEL, J. L.  
Rt. 1-Fogel Homestead

Mahomet  
100 acres



FORERSTERLING, F. J.  
Rt. 2

Champaign



FORSHEY, LLOYDE  
Rt. 2

Champaign  
240 acres



FORRESTAL, JAMES

Ivesdale  
80 acres



FORRESTAL, EDWARD  
Rt. 1

Ivesdale  
80 acres




FORRESTAL, JAMES R.  
Rt. 1

Ivesdale  
160 acres



FORRESTAL, EDWARD  
Rt. 1

Ivesdale  
560 acres



FOSTER, MRS. EMMA  
Rt. 2

Champaign  
80 acra



FORRESTAL, JAMES  
Rt. 1

Tolono  
240 acres



FOSTER, JACK  
Rt. 1

Mahomet  
5 acres



FOSTER, MARSHALL  
Rt. 2

Paxton  
20 acres



FOWLER, LELAND  
Rt. 1

Penfield  
656 acres



FOSSEL, MRS. RLLI  
Rt. 1 Floyd Deffenbaugh, mgr.

Paxton  
200 acres



FOWLER, LELAND S.  
Rt. 1

Penfield  
395 acres



FOWLER ATHA WOOD  
Rt. 3

Champaign  
400 acres




FRAME, CLARENCE  
Rt. 3

Champaign  
156 acres




FOWLER, MRS. EDDA  
Rt. 1

Penfield  
400 acres



FRANCES, MRS. VIOLA  
Rt. 1

St. Joseph  
200 acres



FRANKS, ROYAL  
Rt. 1 - Fred Franks, Opr.

Philo  
320 acres




FRANZEN, E. W.  
Rt. 2

St. Joseph  
160 acres



FRANZEN, ALBERT  
Rt. 1

Gifford  
80 acres




FRANZEN, HUGH  
Rt. 2

Rantoul  
160 acres



FRANZEN, DICK  
Rt. 2

Rantoul  
120 acres




FRANZEN, HUGH  
Rt. 2

Rantoul  
160 acres



FRANZEN, E. J.  
Rt. 2

Rantoul  
240 acres



FRANZEN, JOHN M.  
Rt. 2

Rantoul  
80 acres



FRANZEN, JOHN  
Rt. 2

Rantoul  
160 acres



FRAZER, LETA  
Rt. 4

Champaign  
160 acres



FRANZEN, JOHN H.  
Rt. 2

Rantoul  
120 acres



FRAZIER, EDGAR M.  
Rt. 1

Fisher  
80 acres



FRANZEN, MIKE H.  
Rt. 2

Rantoul  
120 acres



FREELAND, W. C.  
Rt. 136

Rantoul



FRANZEN, OLTMAN  
Rt. 2

St. Joseph  
160 acres




FREEMAN, ANNA C.  
Rt. 1

Ogden  
160 acres




FREEMAN, GORDON  
Rt. 1

Ogden  
160 acres



FREEMAN, PAUL  
Rt. 1

Homer



FREEMAN, GORDON A.  
Rt. 2

Homer  
230 acres



FREEMAN, PAUL  
Rt. 2

Urbana  
160 acres



FREEMAN, OSCAR  
Rt. 1

Ogden  
80 acres



FREEMAN, PAUL  
Rt. 1

Sidney  
320 acres



FREEMAN, OLLIE  
Rt. 1

St. Joseph



FREEMAN, POLAND E.  
Rt.2-Elliott Homestead

St. Joseph  
84 acres



FREEMAN, R. W. St. Joseph  
Rt. 2-Dennis D. Freeman. Owr. 118 acres




FREESE, MRS. EMMA Ogden  
Rt. 1 160 acres



FREEMAN, ROY Homer  
Rt. 1 406 acres



FREESE, JOHN St. Joseph  
Rt. 2 100 acres



FREEMAN, ROY Homer  
Rt. 1 Tenant House



FRERICHS, HELEN Thomasboro  
Rt. 1 120 acres, Tenant House



FREESE, ALBERT J. Penfield  
Rt. 1 240 acres



FRERICHS, HARM H. St. Joseph  
Rt. 2 40 acres





FRERICHS, HARM  
Rt. 1

Thomasboro  
35 acres



FRERICHS, MARGARET  
Rt. 1

Ogden  
80 acres



FRERICHS, HARM  
Rt.

St. Joseph  
127 acres



FRETTY, ABEL

Ludlow  
80 acres



FRERICHS, JOHN H.  
Rt. 2

St. Joseph  
160 acres




FRICK, LOUISE & GEORGE  
Rt. 3-W. A. Schilling, Tenant

Urbana  
160 acres



FRERICHS, MARTIN  
Rt. 1

Penfield  
38 1/2 acres



FRICK, LOUIS C.  
Rt. 1

Broadlands  
80 acres



FRICK, MEDA  
Rt. 1

Sidney  
160 acres



FRU  
Rt.

St. Joseph  
es




FROHLING, GEORGE  
Rt. 2

St. Joseph  
120 acres



FRUHLING, EMMA  
Rt. 1

Ogden  
120 acres



FRICK, MEDA  
Rt. 1

St. Joseph  
160 acres



FRUHLING, EMMA  
Rt. 1

Urbana  
150 acres



FRUHLING, JOHN  
Rt. 1-Alvin Wattjes, Mgr.

Thomasboro



FRYMAN, R. C.  
Rt. 2

Homer  
160 acres




FRUHLING, MR. & MRS. JOHN G.  
Rt. 2

Urbana  
120 acres



FRYMAN, R. C.  
Rt. 1

Sidney  
160 acres



FRUHLING, MRS. REKA  
Rt. 1

Penfield  
140 acres



FULTZ, GLEN  
Rt. 1

Rantoul  
160 acres



FRUHLING, HERMAN J.  
Rt. 1

Rantoul  
160 acres



FULTZ, GLEN  
Rt. 1

Rantoul  
300 acres




FULTZ, GLENN & ROSE HEFFERAN  
Rt. 2-Glenwood Farms  
Rantoul  
120 acres



GADY, WM.  
Rt. 2  
Tolono  
160 acres




FUNK, MRS. N. B.  
Rt. 1 - E.A. Sickler, Opr.  
Paxton  
120 acres




GADY, WM.  
Rt. 2  
Tolono  
160 acres



FURTNEY, THELMA  
Rt. 1  
Fisher  
160 acres



GADY STOCK FARM  
Rt. 1  
Sadorus  
300 acres



GABBERT, M. R.  
Rt. 3-Gernon & Gordon Boles, Opr.  
Urbana  
320




GADY STOCK FARM  
Rt. 1  
Sadorus  
80 acres



GALLAGHER, ANNE  
Rt. 1

Sadorus  
80 acres



SOLOV FARM  
Rt. 1-Ganley Bros. Mgr.

Ivesdale  
320 acres



GALLAGHER, DAN  
Rt. 1

Mahomet  
80 acres



GARWOOD & CUNNINGHAM HOME  
Rt. 3 Ernest Hall, mgr.

Urbana  
131 acres



GALLAGHER, WILLIAM  
Rt. 2

Monicelle  
140 acres



GARRETT, FLOSSIE M.  
Rt. 1-F. E. McLennan, Op

Tolono  
160 acres



GALLAGHER, WILLIAM  
Rt. 1

Champaign  
160 acres




GALLAGHER, WILLIAM  
Rt. 1

Champaign  
160 acres



GARRETT, DR. S. S.

Sadorus  
80 acres



GASKILL, CLYDE L.  
Rt. 3

Champaign  
1 acre



GARRETT, DR. S. S.  
Rt. 1

Sadorus  
160 acres



GASSER, E. W.  
Rt.

Sidney  
96 acres



GARRETT, S. S.  
Rt. 4

Champaign  
320 acres



GATCH, IDA (MRS.)  
Rt. 1

Seymour  
520 acres



GARWOOD HOME  
Rt. 3

Urbana



GATCH, MRS. IDA  
Rt. 1

Seymour  
Tenant House



GEBBINK, FERRILL  
Rt. 1

St. Joseph



GEHRT, JULIUS M.  
Rt. 2

Rantoul  
187 acres



GEBBINK, FERRILL  
Rt. 1

St. Joseph  
165 acres



GEHRT, JULIUS M.  
Rt. 2

Rantoul  
186 acres




GEHRT FARM  
Rt. 1-Julius Gehrt, Sr.

Gifford  
120 acres



GEHRT, MRS. MARILDA  
Rt. 2

Rantoul  
231 acres



GEHRT, W.  
Rt. 1

Gifford  
120 acres



GEHRT, W.  
Rt. 1


Gifford  
120 acres






GEHRT, ROBERT W.  
Rt.

Gifford  
160 acres




GERBER, MRS. ELMA  
Rt. 1

Champaign  
200 acres




GEOGGLE, JOHN  
Rt.

Ivesdale  
160 acres



GERBERS, JERRY  
Rt. 2

St. Joseph  
80 acres



GEOGGLE, JOHN  
Rt.

Ivesdale  
80 acres



GERBER, P. F.  
Rt. 1

Mahomet  
160 acres



GEBBER, ALMA T.  
Rt. 1-Maud Cochran, Mtr

Tolono  
120 acres



GERHOLD, GEORGE S.  
Rt. 1

Homer  
160 acres




GERHOLT, REV. GEORGE H.  
Rt. 2

Homer  
80 acres



GIBLIN, JOE  
Rt. 1

Champaign  
160 acres



GERNON, DR. JOHN  
Rt. 4

Champaign  
198 acres



GIBLIN, JOSEPH C.  
Rt. 1

Champaign  
240 acres




GETTEL, SARAH  
Rt. 1

Fisher  
80 acres




GIERTZ, ELMER  
Rt. 1

Foosland  
137 acres



GETTEL, SARAH  
Rt. 1

Fisher  
80 acres



GIFFORD, CLYDE  
Rt. 2-Ernest Roelofs, Mgr.

Rantoul  
100 acres



GIFFORD, CLYDE  
Rt. 2

Rantoul  
200 acres



GILLIAM, INA  
Rt.-Mrs. Lattie Goudie & Son, Opr.

Tolono  
128



GILMER, RUSSELL L.  
Rt. 1

Villa Grove  
156 acres




GLAZEBROOK, ANDY H.  
Rt. 1

Fisher  
260 acres



GILMORE, HARLEY  
Rt. 1

Sadorus  
267 acres



GODSELL, CATHERINE  
Rt. 3

Urbana  
80 acres



GILLESPIE, DAVE  
Rt. 1

Ogden  
120 acres



GODSELL, CATHERINE & RICHARD  
Rt. 1

Philo  
132 acres



GODSEY, HARRY  
Rt. 1

Champaign  
40 acres



GOLDENSTEIN, WILLIAM & JOHN  
Rt. 1

Penfield  
160 acres



GODSEY, ANNA  
Rt. 1-Willard Lee, Tenana

Champaign  
40 acres



GOOD, ARTHUR E.  
Rt. 1-Ivan Rogers, Opr.

Paxton  
160 acres



GODSEY, ANNA  
Rt.1-Harry Godsey, Opr.

Champaign  
160 acres



GOOD, ARTHUR E.  
Rt. 1

Paxton  
200 acres



GOEGGLE, JOHN  
Rt.

Ivesdale  
160 acres



GOOD, JOSEPH C.  
Rt. 1

Rantoul  
134 acres



GOOD, BALFORD G. Urbana  
Rt. 1 9 acres



GOOD, LLOYD O. Rantoul  
Rt. 1 136 acres



GOOD, IVAN S. Rantoul  
Rt. 1 160 acres



GOOD, W. E. Urbana  
Rt. 1 35 acres



GOOD, IVAN S. Dewey  
Rt. 1 120 acres



GOODE, R.L. & W.E. Mahomet  
Rt. 1 223 acres



GOOD, L. E. Rantoul  
Rt. 1 240 acres




GOODE, W.E. & R.L. Mahomet  
Rt. 1 70½ acres





GOODMAN, MRS. IDA  
Rt. 1

Sadorus  
80 acres



GOODMAN, WILLARD G. & NELL FLATT-A.K. Reifsteck, Opr.  
Champaign  
240 acres



GOODMAN, MRS. IDA  
Rt. 1

Sadorus  
80 acres



GOODWIN, ARLOW  
Rt. 1

St. Joseph  
3 acres



GOODMAN, MRS. MAE  
Rt. 1

Sadorus  
160 acres



GORDON, BLANCHE  
Rt. 1

Penfield  
260 acres



GOODMAN, MRS. ROBERT  
Rt. 1

Sadorus  
120 acres



GORDON, MRS. BLANCHE  
Rt. 1

Penfield  
160 acres



GORDON, BLANCHE  
Rt. 1

Penfield  
246 acres



GORDON, MRS. JOHN J.  
Rt. 1

Rantoul  
160 acres



GORDON, MRS. CATHERINE  
Rt. 1-Bennie Holcomb, Opr.

Rantoul  
320 acres




GORDON, MAURICE A.  
Rt. 1

Rantoul  
240 acres



GORDON, DANIEL N.

Penfield  
600 acres



YOUNT, JENETTE, HELEN LANE &  
GREENE G. GORDON, W. E. GORDON

Urbana  
117 acres



GORDON, HERBERT M.  
Rt. 3

Urbana  
100 acres



GORDON, MARY F.  
Rt. 1-Frances H. Marron, Mgr.


Penfield  
220 acres





GORDON, MARY  
Rt. 2

Rantoul  
160 acres




GORMAN, MRS. JOHN  
Rt. 1

Tolono  
87 acres



GORDON, ROSE  
Rt. 1

Gifford  
154 acres




GORMAN, DR. JERRY  
Rt. 1

Sidney  
200 acres




GORMAN, JAMES P.  
Rt. 1

Sidney  
190 acres



GORMAN, MARTIN A.  
Rt. 1-Louis Kleinmeyer, Tenant

Sidney  
160 acres



GORHAM, JOE  
Rt. 1

Homer  
160 acres



GORMAN, MRS. MARY H.  
Rt. 1

Sidney  
80 acres



GORMAN SISTERS  
Rt. 1

Sidney  
120 acres



GRAHAM, FRANCIS W.

Savoy  
27 acres



GOUDIE, FLOYD E.

Sadorus  
80 acres



GRAHAM, MRS. FRANK  
Rt. 1

Hantoul  
120 acres



GOULD, GEORGE W.  
Rt. 1

Sadorus  
12 acres



GRAHAM, JAMES  
Rt. 1

Ludlow  
144 acres



GRAHAM, ED  
Rt. 1

Ludlow  
120 acres




GRAHAM, JAMES P.  
Rt. 1

Ludlow  
144 acres




GRAHAM, JOHN J. & BERNADINE  
Rt. 1 Ludlow  
120 acres




GRAVES, ARTHUR & MARCELLA  
Rt. 1 Sadorus  
150 acres



GRAHAM, ROBERT  
Rt. 1 Seymour  
485 acres




GRAVES, BRUCE  
Rt.1-Jess Sadorus settled 1824 Sadorus  
186 acres



GRAHAM, ROBERT  
Rt. 1 Seymour  
485 acres



GRAVES, JAMES S.  
Rt. 1 Sadorus  
40 acres



GRAHAM, THOMAS E.  
Rt. 1 Penfield  
2 acres



GRAVES, J. R.  
Rt. 1 Mahomet  
160 acres




GREGG, MRS. EDITH  
Rt. 2

Dewey  
160 acres



GREEN, H. I.  
Rt. 1

Gifford  
320 acres



GREGG, S. E.  
Rt. 1-Oubrey Dutton, Opr.

Rantoul  
120 acres




GREEN, H. I.  
Rt. 1

Gifford  
320 acres




GREEN, FRANCIS  
Rt. 3-Oney Hughes, Mgr.

Urbana  
200 acres



GREEN, H. I.  
Rt. 1

Tolono  
294 acres



GREEN ESTATE  
Rt. 1

Ivesdale  
160 acres



GREEN, H. I.  
Rt. 1-Harm Blue, Opr.

Urbana  
318 acres



GREEN, H. I.  
Rt. 1

Fisher  
160 acres



GREEN, H. I.  
Rt. 1

Urbana  
160 acres



GREEN, H. L.

Fisher



GREEN, H. I.  
Rt. 3 Roy Weidner, opr.

Urbana  
160 acres



GREEN, H. I.

Fisher  
460 acres



GREIN, MRS. EMMA  
Rt. 2-Harold Gilliland, Opr.

Champaign  
160 acres



GREEN, HENRY I.  
Rt. 1

Fisher  
476 acres



GREIN, EDNA J.  
Rt. 2

Champaign  
180 acres





GREIN, GEORGE C. Champaign  
Rt. 2-G.P. & C.P. Cekander, Mgrs. 240 acres



GRIERSON, MARY Champaign  
Rt. 4 46 acres



GRIEN, GEO. Philo  
Rt. -City 161 acres



GRIFFITH, BURDETTE Dewey  
Rt. 1 420 acres



GREIN, MRS. HENRY Urbana  
Rt. 3 200 acres



GRIFFITH, BURDETT Dewey  
Rt. 1 240 acres



GRIERSON, LYLE Urbana  
Rt. 5 acres



GRIFFET, DAVID I. Dewey  
Rt. 1 139 acres



GRIMES, A. M.  
Rt. 1

St. Joseph  
80 acres



GRISWOLD, E. W.  
Rt. 2-George Griswold, Mgr.

Rantoul  
160 acres



GRIMES, EMMETT, MRS.  
Rt. 1-Lyndon Estes, Mgr.

Dewey  
110 acres



GRISWOLD, GEORGE W.

No Farm



GRINDLEY, A. R.  
Rt. 3

Champaign  
240 acres



GRONEWALD, EHME  
Rt.

Ogden  
210 acre



GRISSOM, I. V.  
Rt. 1

Seymour  
260 acres



GRONEWALD, EHME  
Rt. 1

Rantoul  
180 acres





GRONWOLD, HENRY E.  
Rt. 1

Ogden  
80 acres



GROVE, LYLE  
Rt. 1

Philo



GROSSMAN, HELEN  
Rt. 1-

Foosland  
350 acres



GROVE, MAUDE M.  
Rt. 3

Urbana  
140 acres



GROVES, KATY  
Rt. 1

Philo  
80 acres



GRUENWALD, WM. H.  
Rt. 2

St. Joseph  
160 acres



GROVE, LYLE  
Rt. 1

Sidney



GRUENWALD, WM. H.  
Rt. 2

St. Joseph  
160 acres



GRUSSING, MRS. ENGEL  
Rt. 1

Thomasboro  
140 acres



GRUSSING, JOHN HEYE  
Rt. 1

Thomasboro  
40 acres



GRUSSING, FRED  
Rt. 1

Ogden  
25 acres



GUENTIN, WILLIAM T.  
Rt. 1

Mahomet  
7 acres




GRUSSING, JOHN D.  
Rt. 1

Penfield  
263 acres



GUINN, ELMER  
Rt. 1

Mahomet  
250 acres



GRUSSING, JOHN H.  
Rt. 2

Rantoul  
172 acres



GUINN, J. O.  
Rt. 3

Chambers  
Rt. 4



GUNNING ESTATE  
Rt. 1

Sadorus  
120 acres



GUYNN, EMORY  
Rt. 1

Dewey  
160 acres




GUNNING ESTATE  
Rt. 1

Tolono  
200 acres



GUYNN, GODFREY  
Rt. 1

Dewey  
80 acres



GUTHRIE, JAMES E.

Longview  
6 acres



GUYNN, GODFREY  
Rt. 1

Rantoul  
160 acres




HELM, GUY (ESTATE)  
Rt. 1-Elza Heap, Opr.

Dewey  
320 acres



GUYNN, JOHN (ESTATE)

Dewey  
64 acres



GUINN, JESSE  
Rt. 1

Dewey



GUINN, THOMAS

160 Dewey  
acres



GWINN, WILBUR  
Rt. 1

Longview  
160 acres

51 Years of Service to this Community

See Savoy . . . For the Best Mix

**"MASTER MIX"**

And for . . .

- FEED—Complete Line
- FERTILIZER
- TILE
- LUMBER
- FENCE MATERIAL
- CLEANING—GRINDING

Be sure to Stop-in or Phone TODAY

**SAVOY**  
**GRAIN & COAL COMPANY**

Phone CHAMPAIGN 8700  
SAVOY, ILL.



**PATTON LUMBER CO.**

MAHOMET, ILLINOIS

**LUMBER & BUILDING SUPPLIES**

CHARLES PATTON  
Owner

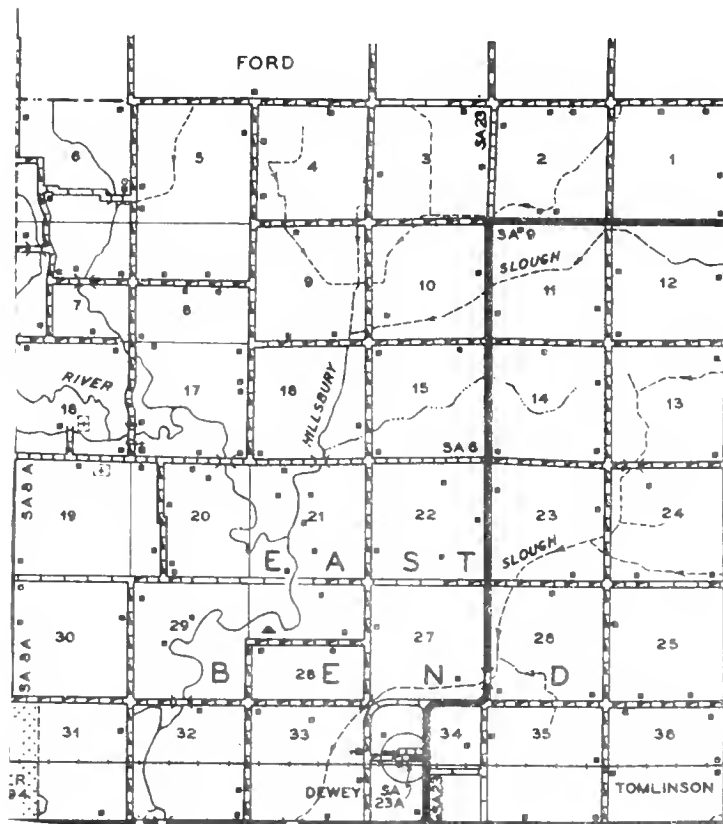
W. C. PATTON  
Manager




88° 20'

88° 15'

R 6 E




PREPARED BY  
BUREAU OF RESEARCH AND PLANNING  
DIVISION OF HIGHWAYS  
DEPARTMENT OF PUBLIC WORKS & BUILDINGS  
IN COOPERATION WITH  
U.S. DEPARTMENT OF COMMERCE  
BUREAU OF PUBLIC ROADS



## DEWEY

Dewey is the principal village of East Bend Township, which has a population of 740. It is located on US 136, an important east-west highway in this part of Illinois. Just west of the village flows the Sangamon River. East Bend Township lies in the north portion of Champaign County, and borders the neighboring county of Ford. A small part of the village of Fisher, situated mainly in Brown Township, is located in East Bend Township.

An early settler of the township was John G. Campbell, who arrived in 1857. After many years as a farmer, during which time he also served for a six-year period as township supervisor, John Campbell moved to the village of Dewey and there was appointed postmaster. His father-in-law was Stephen G. Peabody, another early land owner of East Bend Township.



PEACE LUTHERAN CHURCH - M. E. Wackler, Pastor - Thomasboro



RANTOUL METHODIST CHURCH  
Leonard R. Sutton, Pastor

Rantoul






ST. PAULS EVANGELICAL & REFORMED CHURCH - 1884  
Ralph W. Keller, Minister



DU PARC FREIWILER CH - C. of South Fulton  
Rev. George Kerplogle

Astoria



HABBEN, LOUIS  
Rt. 1

Ogden  
4 1/4 acres



HADDEN, WILLIAM  
Rt.

Sadorus  
80 acres



HABBEN, WILLIAM  
Rt. 1

Ogden  
160 acres




HADLER, HENRY K.

Dewey  
213 acres



HADDON, MRS.  
Rt. 1

Penfield  
120 acres




HADLER, W. H.  
Rt. 1

Dewey  
120 acres



HADDEN, STELLA  
Rt. 2

Tolono  
40 acres




HAINES, ADA  
Rt. 1-R. C. Haines, Mgr.

Seymour  
20 acres




HAINES, MRS. ALMA D.  
Rt. 1

Seymour  
156 acres



HALBERG, AXEL  
Rt. 1

Rantoul  
240 acres



HAINES ESTATE  
Rt. 1

Ogden  
183 acres



HALL, ELIZABETH B. (ESTATE)  
Rt. 1

Mahomet  
80 acres



HAINES, FLORENCE  
Rt. 3

Champaign  
80 acres



HALL, MRS. HATTIE  
Rt. 1

Sadorus  
29 acres




HALBERG, AXEL  
Rt. 1

Rantoul  
242 acres



HALSE, TENA  
Rt. 2

80 acres



HAMILL, FRED B.  
Rt. 1

Pesotum  
120 acres



HAMM, ETHEL  
Rt. 1 - Charles Hamm, Opr.

Dewey  
140 acres



HAMILTON, HARRY M.  
Rt. 2

Rantoul  
260 acres



HAMM, ORVILLE, HARRIET & BESSIE  
Rt. 1 - Orville Hamm, Opr.

Ludlow  
80 acres



HAMILTON, HOMER W.  
Rt. 1 - Carl Vermillion, Mgr.

Gifford  
320 acres




HAMM, MRS. ZELDA  
Rt. 1

Ludlow  
280 acres




HAMM ESTATE, MINNIE  
Rt. 1

Ludlow  
200 acres



HAMMEL, ED  
Rt. 1


Thomasboro  
80 acres




HAMMEL, EGIDIUS  
Rt. 1-Fred Lieb, Opr. Rantoul  
160 acres




HAMMEL, GEORGE  
Rt. 1 Thomasboro  
160 acres



HAMMEL, FERDINAND & EGIDIUS H. Thomasboro  
Rt. 1 160 acres



HAMMEL, GEORGE  
Rt. 1 Thomasboro  
160 acres



HAMMEL, FRANCIS & LEO  
Rt. 1 Rantoul  
160 acres



HAMMEL, JACOB  
Rt. 3-Guy Pedigo, Mgr. Champaign  
160 acres



HAMMEL, GEORGE  
Rt. 1 Thomasboro  
160 acres



HAMMEL, JAKE  
Rt. 3-Raymond Drennan, Mgr. Champaign



HAMMEL, JACOB  
Rt. 4-Vern Ragle, Tenant Champaign




HANKS, WILLIAM SR.  
Rt. 1 Urbana  
130 acres



HAMMEL, JACOB  
Rt. 3 Champaign  
160 acres



HANKS, WILLIAM  
Rt. 1 Dewey  
240 acres



HAMRICK, NORMAL O.  
Rt. 2 Champaign  
5 acres



HANKS, ROY & SARAH  
Rt. 1 St. Joseph  
80 acres



HANCOCK, WILLIAM P.  
Rt. 1 Villa Grove  
20 acres



HANNAH, ROY W.  
Rt. 1 Mahomet  
81 acres





HANNAH, LYDIA  
Rt. 1

Seymour  
118 acres




HANNIGAN, A. J.  
Rt. 1

Penfield  
160 acres




HANNAN, WILSON  
Rt. 3

Champaign  
286 acres



HANSEN ESTATE  
Rt. in City

Allerton  
80 acres



HANNIGAN, A. J.  
Rt. 1

Penfield  
120 acres



HANSENS, ELMA  
Rt. 4

Champaign  
80 acres



HANNAGAN, A. J.  
Rt. 1

Penfield  
200 acres



HANSENS, MRS. EMMA  
Rt. 2

Champaign  
80 acres





HANSENS, EMMA  
Rt. 4

Champaign  
60 acres



HANSENS, IDA B.  
Rt. 4

Champaign  
100 acres



HANSON, GEORGE & JOHN  
Rt. 1

Villa Grove  
240 acres



HANSENS, LOUIS  
Rt. 3-Kenneth Morenz, Tenant

Champaign  
120 acres



HANSON, GEORGE R. & ROBERT  
Rt. 1

Villa Grove  
280 acres



HAPP, BARBARA O.  
Pt. 1

Pesotum  
80 acres



HANSENS, IDA B.  
Rt. 1

120 Dewey  
acres




HAPP, MRS. BARBARA  
Rt. 1

Pesotum  
160 acres




WILLIAM HAPP & SONS, INC.  
Rt. 1

Toledo  
160 acres




HARMS, JOHN  
Rt. 2

St. Joseph  
240 acres



HARNSBERGER, EDWARD G.  
Rt. 1

Philo  
100 acres



HARMS, JOHN  
Rt. 2

St. Joseph  
70 acres



HARMS, ALMA (ESTATE)  
Rt. 2-George Roelfs, Mgr

St. Joseph  
120 acres




HARMS, MRS. MARTIN & DICK  
Rt. 2

St. Joseph  
240 acres



HARMS, ED  
Rt. 1

Ogden  
160 acres



HARMS, WILKE  
Rt. 2

St. Joseph  
145 acres



HARPER, CHESTER  
Rt. 1  
Ogden  
160 acres




HARPER, OGDEN  
Rt. 1  
Ogden



HARPER, E. G.  
Rt. 1-Harold C. Reynolds, Mgr.  
Thomasboro  
160 acres



HARPER, STANLEY  
Rt. 1  
Ogden  
160 acres



HARPER, MRS. ELOISE J.  
Rt. 1-Ralph F. Shields, Mgr.  
Foosland  
197 acres




HARRIS, R. L.  
Rt. 1  
Rantoul  
160 acres



HARPER, GLEN  
Rt. 1  
Mahomet  
160 acres




HARRIS, B. F. 888  
Rt. 1  
Seymour  
286 acres



HARRIS, B. B.  
Rt. 3

Champaign  
260 acres



HARRIS, GEORGE & RUTH  
Rt. 1

Fisher  
40 acres



HARRIS, B. B.  
Rt. 3-Andy W. Glazebrook, Mgr.

Champaign  
160 acres



HARRIS, H. H.  
Rt. 3-J. C. Moore, Mgr.

Champaign  
320 acres




HARRIS, B. F. III  
Rt. 1

Seymour  
545 acres



HARRIS, WILIAM MELLIS  
Rt. 1

Seymour  
47 acres



HARRIS, EARL & MILDRED  
Rt. 2

Hartoul  
190 acres



HARSHBARGER (ESTATE)  
Rt. 1

Ivesa  
240 acres



HART, CLARENCE E.  
Rt. 1

Pesotum  
110 acres




HARTRICK, DR. L. E.  
Rt. 1

Seymour  
183 acres



HARTLEB, MAUDE & BLANCHE GORMAN  
Rt. 2-Robert Mathews, Opr.

Tolono  
80 acres




HARTRICK, DR. L. E.  
Rt. 1-Louis E. Hartrick, Jr., Opr.

Seymour  
120



HARTMAN, ERNEST E.  
Rt. 1

St. Joseph  
57 acres



HARTZ, MRS. WM.  
City

Philo  
10 acres



HARTMAN, WILLIAM J.  
Rt. 1

Pesotum  
160 acres



ASS IDEB, MS. COBA E.  
Rt. 1-Alfred Gregerson, Opr.

Fosland  
20<sup>00</sup> acres




HASTY, RUSSELL L.  
Rt. 1

St. Joseph  
305 acres




HAUSMAN, EARL F.  
Rt. 1

Pesotum  
200 acres



HASTY, RUSSELL  
Rt. 2

Homer  
120 acres




HAWK, R. S.  
Rt. 1

St. Joseph  
120 acres



HATCH, L. E.  
Rt. Deers Rd.

Urbana  
17 acres



HAWK, W. F.  
Rt. 1

St. Joseph  
160 acres



HAUSMAN, ANNA  
Rt. 1

Pesotum  
220 acres



HAWK, W. F.  
Rt. 1

St. Joseph  
80 acres






HAWORTH, A. D. (ESTATE)  
Rt. 1

St. Joseph  
80 acres



HAYS FARM  
Rt. 2

St. Joseph  
160 acres



HAYES, ALTA  
Rt. 2

St. Joseph  
340 acres




HAYWORD S.  
Rt. 1

St. Joseph  
275 acres



HAYES, CLOYDE  
Rt. 1

Penfield  
120 acres



HAZELTINE, H. E.  
Rt. 1

Sidney  
160 acres



HAYES, E. W.  
Rt. 1

Mahomet  
80 acres



HAZEN ESTATE  
Rt. 1

Mahomet  
200 acres






HAZEN, ANNA  
Rt. 1

Philo  
160 acres



HAZEN, FRED  
Rt. 1-W. Dale Wilner

Mahomet  
150 acres



HAZEN, ANNA B.  
Rt. 3-E.O. Myler, Opr. 26 yrs.

Urbana  
320 acres



HAZEN & FRANKS (Lumber)

Sidney



HAZEN, MRS. ANNA B.  
Rt. 3-J. Howard Werts, Opr.

Urbana  
160 acres



HEADLEE, K. D.  
Rt.

Mohamet  
50 acres



HAZEN ESTATE  
Rt. 1

Mahomet  
200 acres



HEATER, H. L.  
Rt. 3

Urban.  
115 acres



HEATER, H. L. & SON  
Rt. 3

Urbana  
80 acres



HEFERAN, MRS. CHARLIE  
Rt. 1

Ludlow  
160 acres



HEDGE, GERALD

Ogden  
40 acres



HEFFERNAN, JAMES J.  
Rt. 1

Champaign  
240 acres



HEDRICK, NORVEL  
Rt. 1

Penfield  
240 acres



HEFFERAN, ROSE  
Rt. 2

Rantoul  
80 acres



HEDRICK, N. L.  
Rt. 1

Penfield  
160 acres



HEICHELBECH, R.  
Rt. 1

Fosland  
120 acres



HEIMBURGER, HAROLD  
Rt. 4

Champaign  
100 acres



HEISER, ALVIN  
Rt. 1

Dewey  
180 acres



HEIMBURGER, LENA

Rantoul  
89 acres



HEISER, AARON E.  
Rt. 3

Champaign  
60 acres




HEIMBURGER, ROY  
Rt. 4

Champaign  
100 acres



HEISER, MRS. BERTHA E.  
Rt. 1-Robert Gregerson, Opr.

Foosland  
100 acres



HEISER, ALVIN,  
Rt. 1-Rubert King, Opr.

Ludlow  
160 acres



HEISER, J. A.  
Rt. 1-Willard Heiser

Fisher  
120 acres



HEISER, J. B. & SONS  
Rt. 1

Fisher  
180 acres




HEISER, ROBERT C.  
Rt. 1

Rantoul  
130 acres



HEISER, LESLIE W.  
Rt. 1

Fisher  
120 acres



HEISER, SILAS  
Rt. 1

Foosland  
80 acres



HEISER, MARY  
Rt. 1-Emery Heiser, Opr.

Foosland  
110 acres



HEISER, SAM  
Rt. 1

Fisher  
125 acres




HEISER, RAYMOND W.  
Rt. 1

Dewey  
90 acres



HELEN HERMAN  
Rt. 1

Gifford  
100 acres



HEMRICH, ROY  
Rt. 1

Rantoul  
170.4 acres




HENRY EDWARD A.  
Rt. 1

Longview  
9 acres



HENDERSON, ALMA  
Rt. 2

Homer  
109 acres



HENRY, OTTO M.  
Rt. 1

Villa Grove  
160 acres



HENDRICKS, GRACE  
Rt. 1

Penfield  
143 acres



HEPPE BROS.  
Rt. 1

Homer  
320 acres



HENRY, CLARENCE M.  
Rt. 1

Tesotum  
143 acres



HEPPE BROS.  
Rt. 1 - Mesquite Valley

Homer  
140 acres



HEPPE, GEORGE E.  
Rt. 1

Homer  
160 acres



HERBERT, H. H.  
Rt. 2

Tolono  
90 acres



HEPPE, GEORGE E.  
Rt. 1

Broadlands  
80 acres



HERBERT, H. H.  
Rt. 2

Tolono  
90 acres




HEPPE, GEORGE  
Rt. 1

Homer  
160 acres




HERBERTS, KATHERINE  
Rt. 1

Gifford  
340 acres



HEPPE, JOHN

300 Homer  
acres



HERMAN, HATTIE  
Rt. 2

Urbana  
76 acres



HERRENKNECHT, KARL  
Rt. 1

Sidney  
75 acres




HERRIOTT, E. C.  
Rt. 1

Sidney  
80 acres



HERRIOTT, BERT & DOLLIE  
Rt. 1

Dewey  
98 acres




HERRIOTT, MRS. EDNA  
Rt. 3

Champaign  
215 acres



HERRIOTT, BERT & DOLLIE  
Rt. 1

Dewey  
82 acres



HERRIOTT, ELMER  
Rt. 1

Sidney  
48 acres



HERRIOTT, BERT & DOLLIE  
Rt. 1

Paxton  
240 acres



HERRIOTT, RAY  
Rt. 1-Green Springs

Seymour  
200 acres





HERRIOTT, FRANK  
Rt. 1

Seymour  
Tenant House



HERSHBARGER, D. R.  
Rt. 4

Champaign  
120 acres



HERRIOTT, HAROLD C.  
Rt. 3-Robert Herriott, Mgr.

Champaign  
160 acres



HERSHBARGER, ELIZABETH  
Rt. 4

Champaign  
59½ acres



HERRIOTT, HAROLD C.  
Rt. 3

Champaign  
1 acre



HERSHBARGER, GRACE  
Rt. 4-Charles Hershbarger, Mgr.

Champaign  
85 acres



HERSCHBARGER, CHARLES  
Rt. 3

Urbana  
39 acres



HERSCHBARGER, N. P.  
Rt. 4

Champaign  
109 acres



HERSHBARGER, ROY R.  
Rt. 4

Champaign  
93 acres



HESTERBERG, R. A.  
Rt. 1

Gifford  
80 acres




HERSHBARGER, V. M.  
Rt. 4

Champaign  
80 acres



HETTINGER, FRANK  
Rt. 1

Ogden  
40 acres




HESELSCHWERDT, ED W.  
Rt. 3

Urbana  
157 acres



HETTINGER, JOSEPH P.  
Rt. 1

Pesotum  
160 acres



HESTERBERG, ARTHUR  
Rt. 1

Gifford  
80 acres



HETTINGER, MIKE, SR.  
Rt. 1

Pesotum  
80 acres



HEWERDINE, EARL & GLENN  
Rt. 1

80 Dewey  
acres



HICKMAN, ELMA D.  
Rt. 1

320 Tolono  
acres



HEWERDINE, RAY  
Rt. 1

240 Ludlow  
acres



HIDDESON, FRED  
Rt. 2

260 Rantoul  
acres



HINCKLE, BERT SR.  
Rt. 4

180 Champaign  
acres



HIDDISSEN, FRED  
Rt. 2

160 Rantoul  
acres



HICKMAN, ELMA DICK  
Rt. 1

133 Tolono  
acres



HIDDISSEN, FRITZ  
Rt. 1

80 St. Joseph  
acres



HIESER, MARY  
Rt. 1-Vernon Hieser, Opr.

Foosland  
110 acres




HIESER, MARY  
Rt.1-Clarence L. Birkey, Mgr.

Paxton  
160 acres




HILDERBRAND, CHARLES  
Rt. 4

Champaign  
165 acres



HILDERBRANT, JOHN W.  
Rt. 1

Hoyer  
160 acres



HILLS, ALBERT  
Rt. 2

Rankin  
200 acres



HILL, AL

Mayview  
1 acre



HILL, JOHN B.  
Rt. 2

Urbana  
2 acres




HILL, JOHN W.  
Rt. 1

St. Joseph  
80 acres



HINNERS, IVAN F.  
Rt. 1

Philo  
80 acres



HENRICHS, ARNO  
Rt. 2

St. Joseph  
60 acres




HINNERS, MRS. MINNIE  
Rt. 1

Philo  
120 acres




HINRICHS, EIRE  
Rt. 1

Urbana  
80 acres




HINNERS, WALTER H.  
Rt. 1

Mahomet  
67 acres




HINRICHS, EA A.  
Rt. 2-Ernest Hinrichs, Opr.

Urbana  
100 acres



HINRICHS, ALBERT J.  
Pt. 1

Mahomet  
60 acres




HINRICHS, F. A.  
Rt. 2

Urbana  
60 acres



HINRICHS, ELBE H.  
Rt. 2

St. Joseph  
240 acres



HINRICHS, JOHN  
Rt. 1

Gifford  
160 acres




HINRICHS, HENRY  
Rt. 1

Thomasboro  
180 acres



HINRICHS, K. W.  
Rt. 1

Urbana  
160 acres




HINRICHS, HEYE  
Rt. 2

St. Joseph  
200 acres



HINRICHS, MARTIN  
Rt. 2-Hinrichs Homestead

Urbana  
148 acres



HINRICHS, HEYE  
Rt. 2

St. Joseph  
200 acres



HINTON BROTHERS  
Rt. 1

Mahomet  
160 acres





HINTON BROS.  
Rt. 1-Duane Hannah, Mgr.

Foosland  
160 acres



HINTON, ORVAL

Fisher  
314 acres



HINTON, MR. & MRS. C. W.  
Rt.1-Wilbur Hinton, Mgr.

Foosland  
157 acres



HINTON, R. W.  
Rt. 1

Fisher  
80 acres



HINTON, CLARA  
Rt. 1

Fisher  
160 acres



HINTON, STANLEY  
Rt. 1

Foosland  
240 acres



HINTON, MABLE  
Rt. 1


Fisher  
226 acres



HINTON, VIRGIL H.  
Rt. 1

Foosland  
140 acres





HINTON, VERNE L.  
Rt. 1 Fisher  
160 acres



HIXSON, EMMA M.  
Rt. 1 Sadorus  
240 acres



HISER, MRS. BEULAH  
Rt. 1 Ogden  
120 acres




HIXON, G. C.  
Rt. 1 Sadorus  
80 acres




HISSONG, EFFIE  
Rt. 2 Urbana  
110 acres



HIXSON, MABEL  
Rt. 1 Sadorus  
20 acres



HISSONG, OSCAR R.  
Rt. 2 Urbana  
160 acres



HODAM, MRS. SADIE B.  
Rt. 1 Ludlow  
160 acres



HOBGSON, J. W.  
Rt. 1

Homer  
385 acres



HOLTEP ESTATE  
Rt. 2

Rantoul  
95 acres



HOFFMAN, FRED  
Rt. 1

Fisher




HOPKINS, GEORGE (back) &  
WHITE, OSCAR (front)

Urbana  
2 1/4 acres



HOLL, HULDAH  
Rt. 1

Pesotum  
194 acres



HORGAN, THOMAS  
Rt.

Ivesdale  
80 acres




HOLSTE, MRS. WILLIAM  
Rt. 1

Ivesdale  
80 acres




HORNER, SHELBY & LOIS  
Rt. 1

Ludlow  
80 acres



HORSCH, HENRY  
Rt. 1

Foosland  
138 acres



HORTON, JOHN  
Rt. 1

Tuscola  
120 acres



HORSCH, MRS. RUTH  
Rt. 1

Foosland  
160 acres



HOSTETTLER, MRS.  
Rt. 1-Robert Maddock, Mgr.

St. Joseph  
100 acres



HORTON, JOHN  
Rt. 1

Tuscola  
250 acres



HOUSE, ALICE  
Rt. 4 DeLana Fiscus, mgr.

Champaign  
240 acres



HORTON, JOHN  
Rt. 1

Pesotum  
100 acres




HOUSER, E. T.  
Rt. 1

Pesotum  
140 acres



HOUSTON, ROBERT D.  
Rt. 1

Rantoul



HOWELL SISTERS  
Rt. 1

Champaign  
400 acres



HOVLEN, MRS. CLAAS  
Rt. 1

Penfield  
240 acres



HOWSER, RUSSEL  
Rt. 2-Earl Rauch, Mgr.

Urbana  
120 acres




HOVIS, WILLIS  
Rt. 1

Sidney  
4½ acres



HOY, FRED  
Rt. 3

Urbana  
40 acres



HOWARD, HARTWELL C.  
Box 52-J.L. & W.J. Smith, Opr.

Savoy  
212 acres



HOYE ESTATE  
Rt. 3

Urbana  
380 acres



HOYT, JULIA E.  
Rt. 2

Urbana  
20 acres



HUDSON, CECIL B.  
Rt. 2-Ray M. Hudson, Tenant

Urbana  
160 acres



HUBBARD, MARGRET  
Rt. 1-Russell Gilliland, Mgr.

Champaign  
220 acres



HUDSON, CECIL  
Rt. 3

Urbana  
160 acres



HUBBARD, O. S.  
Rt. 1

Philo  
240 acres



HUDSON, CECIL  
Rt. 3

Urbana  
260 acres



HUBBARD, S.L.J.  
Rt. 1

Sadorus  
110 acres




HUDSON, F. M.  
Rt. 2

Urbana  
98 acres




HUDSON, JESS C.  
Rt. 1

Sidney  
40 acres




HUGUET, PAUL D.  
Rt. 1 - Francis M. Huguet, Opr.

Ludlow  
240 acres



HUDSON, LINDLEY O.  
Rt. 2

Urbana  
240 acres



HULMES, ORPHA  
Rt. 1

Sidney  
175 acres



HUGHES, ONEY  
Rt. 3

Urbana  
1 acre



HULS, ANKEN  
Rt. 2 - P.H. Huls, Opr.

S. Joseph  
240 acres



HUGHEY, A. M.  
Rt. 1

Lewey  
120 acres



HULS, ERNES  
Rt. 1


Grigg  
120 acres





HULS, GEARHART  
Rt. 1

Urbana  
100 acres



HULS, HERMAN  
Rt. 2

St. Joseph  
80 acres



HULS, GERHARD & JOHN G.  
Rt. 1

Urbana  
127 acres




HULS, HARM  
Rt. 2

St. Joseph  
176 acres



HULS, GERHARD & DICK  
Rt. 2-Arnold Hinrichs, Opr.

Urbana  
87 acres




HULS, JASPER J.  
Rt. 2

Rantoul  
160 acres



HULS, GRACE  
Rt. 1-John Huls, Jr. Opr.

St. Joseph  
120 acres



HULS, JOHN  
Rt. 2

Rantoul  
80 acres






HULS, JOHN  
Rt. 2

Rantoul  
200 acres



HULS, JOHN L.  
Rt. 2

St. Joseph  
200 acres



HULS, JASPER  
Rt. 2

Rantoul




HULS, JASPER M.  
Rt. 2

St. Joseph  
200 acres



HULS, JOHN G.  
Rt. 1

Rantoul  
80 acres




HULS, JOHN L.  
Rt. 2

St. Joseph  
100 acres



HULS, JASPER & MARTIN E.  
Rt. 2

St. Joseph  
120 acres




HULS, JOHN L.  
Rt. 2 - Wm. B. King, Opr.

St. Joseph  
80 acres




HULS, MARTIN  
Rt. 1

Urbana  
90 acres



HUMMEL, CHARLES A.  
Rt. 1

Dewey  
164 acres



HULS, P. G.  
Rt. 2

St. Joseph  
180 acres



HUMPHREY, WM. CHARLES  
Rt. 1

Dewey  
168 acres



HULVEY, WILMER A.  
Box 53

Savoy  
101 acres



HUNT ESTATE  
Eft. 1-John Summers, Opr.

Foosland




HUMMEL, A. C.  
Rt. 1

Dewey  
80 acres



HUNT ESTATE

Foosland  
520 acres



HUNT, JASPER W.  
Rt. 1

St. Joseph  
40 acres




HUNTER, MRS. EVANGELINE G.  
Rt. 2-Walter Wilson, Jr. Opr.

Champaign  
180 acres




HUNT, JASPER W.  
Rt. 1

St. Joseph  
80 acres




HUNTER, MRS. EVANGELINE  
Rt. 1-Earl Higgins, Opr.

Champaign  
151 acres



HUNT, O. M.  
Rt. 2-Hunt Homestead

St. Joseph  
120 acres



HUNTER, MRS. R. O.  
Rt. 1

Sidney  
400 acres



HUNTER, EVERT (Mrs.)  
Rt. 1

Pesotum  
80 acres



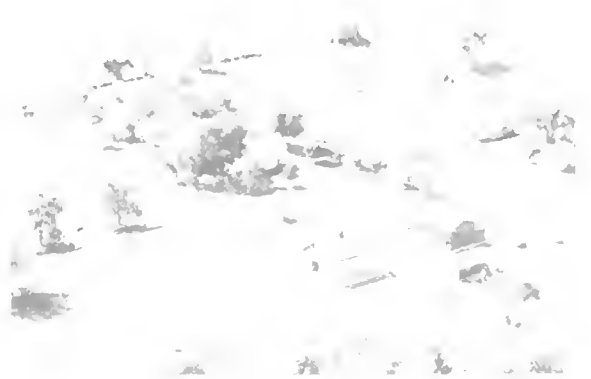
HUNTER, WALTER H.  
Rt. 4

Champaign  
80 acres



HURLIMAN, CHARLES E.  
Rt. 1

Urbana  
7 acres



HUSS, KEOPPEL MYRTLE  
Rt. 1

St. Joseph  
180 acres



HURST, CARL  
Rt. 3

Champaign  
120 acres



HUSS, J. W.  
Rt. 1

St. Joseph  
130 acres



HURST, CARL A.  
Rt. 2

Champaign  
240 acres



HUSS, MRS. RUTH  
Rt. 1

Sidney  
160 acres



HUSS, MAUD  
Rt. 1

Sidney  
160 acres



HYDE, KATE  
Rt. 1

Rantoul  
160 acres




0' 00"



0 00

VERTICAL SCALE  
POLYCONIC PROJECTION  
1 INCH = 1 MILE



—PREPARED BY—  
 BUREAU OF RESEARCH AND PLANNING  
 DIVISION OF HIGHWAYS  
 DEPARTMENT OF PUBLIC WORKS & BUILDINGS  
 WASHINGTON, D. C. 20541  
 U.S. DEPARTMENT OF COMMERCE  
 BUREAU OF PUBLIC ROADS

## H A R W O O D   T O W N S H I P

A checkerboard of thriving farms, Harwood Township lies in the north portion of Champaign County. It has a population of 568. In this township may be seen a good example of the type of scientific farming long ago introduced by soil experts and agriculturists at the University of Illinois. Crop yields here are abundant and of the highest quality.

In passing over Harwood Township, pilots of the nearby Chanute Air Force Base at Rantoul glimpse a fully developed area of wheat, corn and soybean fields, dotted here and there with well-kept farm homes and out-buildings. The township is bounded on the north by Ford County. A few miles west of it is US 45, a main north-south highway in Illinois.



OAK GROVE COMMUNITY CHURCH (Interdenominational) Dewey  
Earnest Moore, Pastor



METHODIST CHURCH - Carley Chapel (1) D. K. Sailor, Pastor  
Old Carley School (8t.) Urbana





MOTEL THOMASBORO

Thomasboro



RAMERT CHEVROLET SALES & SERVICE

Ogden



CHAMPAIGN COUNTY NURSING HOME



HORTON & REEDER GRAIN CO.  
Sloan Station

Ivesdale




FELMLEY DICKERSON COMPANY

Urbana



KLUGMAN SAM & EDNA-The Wings

Rantoul




PIONEER HI-BRED CORN CO.

Champaign




RUE, PETER & ESTHER  
RUE'S TRAILER COURT

Rantoul  
317 N. Scott




THE C.S. JOHNSON CO.P.O. Box 71 Champaign




LONG LUMBER CO. Champaign  
1300 S. Neil St.



ADAIR MILK FARM Champaign  
1305 S. Neil St.




WALTON, H. T. & SON Mayview  
LUMBER CO.



STALEY GRAIN & SUPPLY CO. Champaign  
P. J. Coav. Manager



MAYER, MIKE & JAKE Thomasboro  
WHITE HOUSE TAVERN 12 acres



WALTON, H. T. & SON Mayview  
GRAIN ELEVATOR



ALLOY ENGINEERING & CASTING CO. Champaign



LUDLOW TRAILER COURT

Ludlow



GRIFFET, D. I.  
Moving & Storage

Champaign  
5 acres




STALEY LUMBER CO.  
Box 502

Champaign




PAULINE ELEVATOR  
Cecil L. Reichard, Operator

St. Joseph



SMITH SEED CO.

Tolono




WALTON, H. T. & SON  
Grain Elevator

Mayview



RIEGEL IMPLEMENT CO.  
R. W. Riegel, Prop.

Tolono




**FORSYTH BROS., INC.**  
"Meats With Your Approval!"


PHONE 86K2 HOMER, ILL.



ILLINOIS AGRICULTURAL EXPERIMENT STATION  
Veterinary Research




Parts of the University



Parts of the University



Parts of the University



Parts of the University



Parts of the University



Parts of the University




Parts of the University




IDEUS, FRED  
Rt. 1

Gifford  
160 acres



IHNEN, ONTKREF  
Rt. 1

Thomasboro  
120 acres



IDEUS, ULFERT  
Rt. 1

St. Joseph  
140 acres




IHNEN, WILKE  
Rt. 2

St. Joseph  
120 acres



IDEUS, V. I.  
Rt. 2

St. Joseph  
40 acres



IHNEN, TJARK  
Rt. 2

Rantoul  
320 acres



IHNEN, ANTON  
Rt. 2


Rantoul  
120 acres



INGLEMAN, AL  
Rt. 1

Rantoul  
400 acres





INGLEMAN, GEORGIA M. Paxton  
Rt. 1-David C. Ingelman, Opr. 272 acres



INNES, CHARLEY Tolono  
Rt. 1 140 acres



INGLEMAN, RENA Pantoul  
Rt. 1 160 acres



IRLE, JOSEPH H. Champaign  
Rt. 4 80 acres



INGRAM, J. H. Homer  
Rt. 2 119 acres



ISAAC, JOHN W. Mahomet  
Rt. 1 5 acres



INGRAM, J. H. Homer  
Rt. 2 119 acres



IVENS, A. R. Sidney  
Rt. 1 194 acres

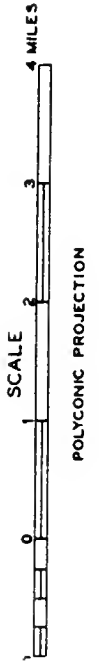
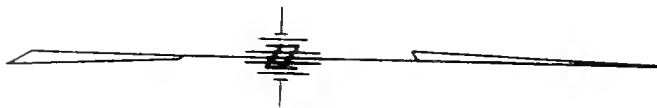
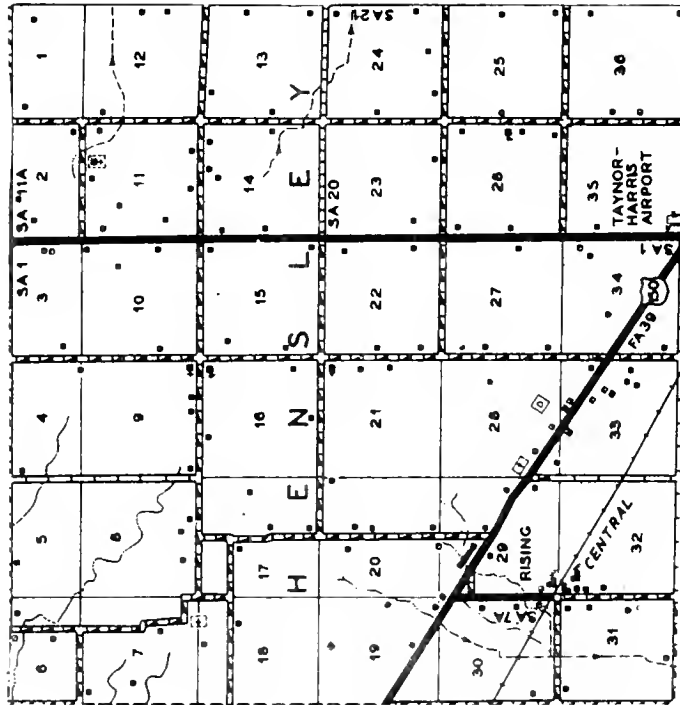
## HENSLEY TOWNSHIP

Hensley Township is located in the area northwest of Champaign-Urbana and has a population of 495. As with other townships in the vicinity, it is an entirely agricultural region, having a soil as rich, black and productive as any in Champaign County. One of the earliest settlers of the township was Samuel Hyde, a native of Vermont. He came here in 1850 with his wife and ten children, and in time was a leading farmer of the neighborhood.

Another New Englander who early settled here was George W. Johnston, whose birthplace was New Hampshire. He arrived in 1859 and eventually became the owner of 320 acres of land, most of which was under cultivation. Still another pioneer of the township was Frank H. Lange, who first came in 1860 and who afterwards was the proprietor of 500 acres.




PREPARED BY THE  
**BUREAU OF RESEARCH AND PLANNING**  
 DIVISION OF HIGHWAYS  
 DEPARTMENT OF PUBLIC WORKS & BUILDINGS  
 IN COOPERATION WITH THE  
 US DEPARTMENT OF COMMERCE  
 BUREAU OF PUBLIC ROADS





CONDIT HALL (Polling Place) Dewey Twp.



LAKE OF THE WOODS Mahomet



CUNNINGHAM CHILDRENS HOME Urbana



LAKE OF THE WOODS Mahomet



106th CAVALRY ILLINOIS NATIONAL GUARD



THE OUTLOOK  
Champaign County Tuberculosis Sanitarium Urbana



KIWANIS CLUB Mahomet




URBANA GOLF AND COUNTRY CLUB Urbana



FOSSLAND METHODIST CHURCH

Rev. Ralph Dean



ST. LAWRENCE CHURCH - Rev. George M. Herbach - Penfield



**BLOCK**  
Near Sidney  
Phone SIDNEY 2251



**BONGARDT**  
Near Philo  
Phone PHILO 92



Home Phone CHAMPAIGN 6-5224

# **WESLEY AND RISING**

**GRAIN — SEEDS  
FEEDS AND FERTILIZER  
GRINDING**



**BROADLANDS**

Phone BROADLANDS 74



**LONGVIEW**

Phone BROADLANDS 49F3



JACKSON, MRS. FAY  
Rt. 1-Dean Evans, Opr.

Paxton  
120 acres



JACOBS, GRACE H.  
Rt. 1-Wilbur F. Jacobs, Opr.

St. Joseph  
169 acres



JACKSON, LUCILLE  
Rt. 1

Penfield  
195 acres



JACOBS, THOMAS H.  
Rt. 2

Champaign  
25 acres




JACOBS, G. W.  
Rt. 2

Champaign  
160 acres



JAMES, HUGH  
Rt. 1

Rantoul  
130 acres



JACOBS, G. W.  
Rt. 2-Jacobs Homestead 75 years

Champaign  
155 acres



JAMES, JOHN  
Rt. 2

Urban  
236 acre




JAMES, MARION  
Rt. 2-Arthur James, Opr.

Urbana  
136 acres



JAQUES, ELMER F.  
Rt. 1

Fisher  
240 acres



JAMES, MOSES  
Rt. 1

Mahomet  
240 acres



JARBOE, DELMAR  
Rt. 1

Sadorus  
120 acres



JAMES, WILLARD  
Rt. 1

Mahomet  
120 acres



JARBOE, JOSEPH W.  
Rt. 1

Penfield  
80 acres



JANSSEN, AREND  
Rt. 1

Urbana  
40 acres




JARRETT, ELMER  
Rt. 1

Homer  
90 acres



JARRETT, O. J. Foosland  
Rt. 1-Bruce W. Summers, Oor. 280 acres



JEAKINS, MRS. CLARA Rantoul  
Rt. 1 40 acres



JASINSKI, MRS. BEATRICE Ludlow  
Rt. 1-Lee Shaffer, Mgr. 130 acres



JENNINGS, K. D. Urbana  
Rt. 2 17 acres



JAYNE, JENNIE Foosland  
Rt. 1 80 acres



JERVIS, L. O. Thomasboro  
Rt. 1 Ramon Freese, mgr. 238 acres



JAYNE, JENNIE M. Foosland  
Rt. 1 80 acres



JOHNSON, ALICE Champaign  
Rt. 3 160 acres





JOHNSON, ARTHUR T.  
Rt. 1

Paxton  
46 acres



JOHNSON, DICK  
Rt. 2

Rantoul  
200 acres



JOHNSON, C. W.  
Rt. 2

Urbana  
240 acres




JOHNSON, ED  
Rt. 1

Thomasboro  
84 acres




JOHNSON, CLARENCE  
Rt. 1

Ludlow  
80 acres



JOHNSON, ESTELLA  
Rt. 2-Chester Barcus, Opr.

Urbana  
80 acres



JOHNSON, CLARENCE  
Rt. 1

Ludlow  
120 acres



JOHNSON, ED G.  
Rt. 1


Thomasboro  
84 acres



JOHNSON, FRANK & MRS. B. WILLARD      Ludlow  
Rt. 1 - L.F.Hylbert, Opr.      160 acres



JOHNSON, GEORGE W. (ESTATE)      Ivesdale  
Rt. 1      73 acres



JOHNSON, GEORGE W.      Penfield  
Rt. 1      80 acres



JOHNSON, HAROLD & QUINCY      St. Joseph  
Rt. 2      160 acres



JOHNSON, GEORGE W. & DICK G.      Rantoul  
Rt. 2      160 acres



JOHNSON, HERMAN      Rantoul  
Rt. 2      110 acres



JOHNSON, GEO. M. & JOHN M.      Rantoul  
Rt. 1      160 acres



JOHNSON, HARRY C.      Paxton  
Rt. 1      80 acres



JOHNSON, JOHN I.  
Rt. 1

Penfield  
120 acres



JOHNSON, JOHN  
Rt. 2

St. Joseph  
240 acres



JOHNSON, JOHN D.  
Rt. 1

Urbana  
10 acres




JOHNSON, LYMAN M.  
Box 21

Fithian



JOHNSON, J. M.  
Rt. 2

Rantoul  
170 acres



JOHNSON, LEO & RUBY  
Rt. 2-Cy Plotner, Opr.

St. Joseph  
160 acres



JOHNSON, JOHN  
Rt. 2

Rantoul  
120 acres



JOHNSON, LOUIS G.  
Rt. 2

St. Joseph  
180 acres



JOHNSON, MARY  
Rt. 1

Penfield



JOHNSON, MRS. MATILDA  
Rt. 1 Arthur H. Mayer, opr.

Thomasboro  
113 acres



JOHNSON, MARY  
Rt. 2-Ernest Johnson, Mgr.

Rantoul  
200 acres



JOHNSON, NORA E.  
Rt.

Ogden  
70 acres



JOHNSON, MRS. MAUD I.  
Rt. 3-Wm. McFall, Opr.

Urbana  
160 acres



JOHNSON, RAY O.  
Rt. 2

Urbana  
4 acres



JOHNSON, M. H.  
Rt. 2

St. Joseph  
95 acres



JOHNSON, RALPH  
Rt. 1

Rantoul  
257 acres



JOHNSON, RALPH  
Rt. 2

Rantoul  
160 acres




JOHNSON, THEODORE  
Rt. 1-Bernhard Johnson, Mgr.

Urbana  
80 acres



JOHNSON, MRS. SUSIE  
Rt. 1

Fisher  
160 acres




JOHNSON, W. B.  
Rt. 2

Urbana  
240 acres



JOHNSTON, SEELY  
Rt. 4

Champaign  
207 acres




JOHNSON, W. S.  
Rt. 1

Urbana  
10 acres



JOHNSON, SEELY  
Rt. 4


Champaign  
320 acres



JOHNSON, WILLY J.

Urbana  
240 acres






JONES ESTATE  
Rt. 1-Pickney Hennigh, Opr.

Fisher  
90 acres



JONES, BENNIE

Osman  
240 acres




JONE'S ESTATE  
Rt. 1-C. R. Birkey

Dewey  
512 acres



JONES, MRS. BERTHA M.  
Rt. 1

Longview  
200 acres



JONES, MISS BERTHA  
Rt. 1

Philo  
240 acres



JONES, CHARLES  
Rt. 1

Rantoul  
200 acres



JONES, MISS BERTHA  
Rt. 1

Philo  
240 acres



JONES, C. C.  
Rt. 1 - Arnold B. Wilson, Opr.

Paxton  
160 acres



JONAS, EDWARD C.  
Rt. 1

Mahomet  
1 acre



JONES, RICHARD  
Rt. 1

Dewey  
74 acres



JONES, FRANK  
Rt. 1

St. Joseph  
120 acres



JONES, RICHARD  
Rt. 1-E. C. Epler, Opr.

Dewey  
236 acres



JONES, H. V.  
Rt. 2

Urbana  
5 acres




JONES, SHELBY  
Rt. 1

Ivesdale  
224 acres



JONES, OPAL  
Rt. 1


Dewey



JONES, J. J.  
Rt. 1

Homer  
40 acres





JORDAN, F. W.  
Rt. 1

Champaign  
160 acres



JUTKINS, FRANCIS R.  
Rt. 2

Champaign  
140 acres



JORDAN, J. M.  
Rt. Built 1878-one of orig. homes

Savoy  
6 acres




JUTKINS, FRANCIS R.  
Grandfather Emig purch. 1888

Champaign  
163 acres



JORDAN, T. N. (ESTATE)  
Rt. 1

Champaign  
160 acres



JOYCE, W. M.  
Rt. 2

IoIono  
160 acres

**ROY AND LENA DOUGLAS**  
Route 3 100 Acres  
URBANA • U OF I TRAIL  
**REGISTERED HORN HEREFORDS**  
Kenneth P. Douglas  
Operator  
**"VISITORS WELCOME"**  
Phone URBANA 7-5746



OGDEN HIGH SCHOOL



WILSON SCHOOL




FOOSLAND GRADE SCHOOL

Foosland



HARWOOD CENTER SCHOOL

District #195




SOUTH PRAIRIE SCHOOL



BLACKBERRY SCHOOL DISTRICT #122

Urbana



DEWEY SCHOOL District #88

Dewey




PLEASANT VALLEY SCHOOL



PUBLIC SCHOOL (Closed) St. Joseph




LESTER SCHOOL (Closed)




BONDVILLE SCHOOL Bondville  
Mrs. Wagner, Principal



MOUNTS SCHOOL Dist. #86 Rantoul



MAHOMET HIGH SCHOOL



LITTLE STAR (School closed) Rantoul




UNIT DISTRICT #1 (400) Mr. Wagner, Supt.



WALNUT GROVE SCHOOL #8 Compromise Twp.




GRAY SCHOOL District #133 Rantoul Twp.



OLD PLEASANT RIDGE SCHOOL Rantoul




HOMER COMMUNITY CONSOLIDATED SCHOOL Homer  
Dist. #208 J.C. Busenhart, Supt.



OLD MAPLE GROVE SCHOOL Paxton



LUDLOW CONSOLIDATED SCHOOL Ludlow




OLD MAPLERIDGE SCHOOL Dist. #141 Rantoul




MARTIN SCHOOL  
(Inc. with town school-Kurr Township)




STANDARD SCHOOL Rt. 2, Champaign




FREDERICK ST. GRADE SCHOOL Rantoul  
Clifford Sharpe, Principal




RANTOUL TWP. HIGH SCHOOL Rantoul  
Lynn Gibbs, Principal



FLATVILLE SCHOOL DISTRICT #183



RANTOUL JR. HIGH SCHOOL Rantoul  
Gerald Obrecht, Prin. J. W. Eater, Supt.



HENSLEY SCHOOL



THOMASBORO GRADE SCHOOL Thomasboro




OLD NORTH VIEW SCHOOL Dist. 130 Thomasboro



ST. JOSEPH'S COMMUNITY HIGH SCHOOL






BEVERLIN SCHOOL District #174



LONGVIEW ELEMENTARY SCHOOL Longview  
Michael Kass, Principal



GIFFORD CONSOLIDATED GRADE SCHOOL Gifford



ROYAL CONSOLIDATED GRADE SCHOOL Royal



LONGVIEW TOWNSHIP HIGH SCHOOL Longview  
T. E. Richardson, Principal



STANDARD SCHOOL, Science Point, Dist. 115  
Rt. 2 St. Joseph



LOCUST GROVE SCHOOL Dist. #122 Summer Twp.



ST. LAWRENCE CATHOLIC GRADE SCHOOL  
Penfield



OLD ALLEN SCHOOL

Urbana



HUNT SCHOOL District #173

Summer Two



Site of New STANTON CENTER  
CONSOLIDATED GRADE SCHOOL

St. Joseph  
Rt. 2



BLUE MOUND SCHOOL Dist. #178

Urbana




PENFIELD GRADE SCHOOL

Penfield



MAHOMET GRADE SCHOOL

Mahomet



SILVER CONSOLIDATED GRADE SCHOOL Urbana  
Rt. 3 - Completed 1949 District #116



LOCKE SCHOOL

Philo





KAISER ESTATE  
Rt. 1

Mohamet  
160 acres



KAMRADT, RUDOLPH  
Rt. 1

Pesotum  
180 acres



KALLMAN, CHARLES & MAUDE  
Rt. 2-Elmer Eiskamp, Opr.

Rantoul  
202 acres




KAMRADT, F. A.  
Rt. 2

Tolono  
220 acres



KAMERER, MARTIN  
Rt. 1-Archie Carnahan, Mgr.


Mohamet  
80 acres



KANE, MRS. MABLE & MRS. MARY GORDON  
& MRS. FRANCIS EARL-Rt. 1-320 acres Rantoul



KAMMIN, ELMER & GLENN R. McELBOY  
Rt. 1 80 acres 80 acres Sidney



KANE, TOM  
Rt. 2

Rantoul  
200 acres



KARR, LESLIE J.  
Rt. 1

Seymour  
80 acres



KAUFFMANN, MRS. EDITH  
Rt. 4-Keith Turner, Tenant

Champaign  
167 acres



KARR, P. E. SR.  
Rt. 1

Seymour  
40 acres



KAUFMAN, J. B.  
Rt. 1

Mohamet  
120 acres



KARR, WALTER R.  
Rt. 1

Gifford  
249 acres



KAUFMAN, JACOB B.  
Rt. 3

Champaign  
80 acres




MASKIE, LOUIS

Sadorus  
8 acres



KAUFMAN, JACOB P.  
Rt. 3

Champaign  
94 acres




KAUFMAN, MRS. HATTIE  
Rt.1-John C. Weckel, Opr. 26 yr. 128 acres



KEENE, DON K.  
Rt. 1 Mahomet  
80 acres



KEAL, HERSCHEL  
Rt. 2 Rantoul



KELLER, CHARLIE  
Rt.1-N. L. Mullins, Opr. Seymour  
120 acres



KEAL, J. H.  
Rt. 1 Rantoul  
160 acres



KELLER, HOMER H.  
Rt. 1 Seymour  
220 acres



KEAL, WILLIAM  
Rt. 1 Thomasboro  
80 acres



KEELER, J. F.  
Rt.1-Pure Bred Angus Cattle 320 acres



KELLER, MRS. MARY  
Rt. 1

Champaign  
117 acres



KESLER, FRANK  
Rt. 1

Dewey  
83 acres



KELLER, NELLIE  
Rt. 1

Paxton  
180 acres



KESLER, KEITH & EVELYN  
Rt. 1

Urbana  
80 acres



KELLEY, CHAS.  
Rt. 2

Tolono  
280 acres



KELLY, MARTIN  
Rt. 1

Dewey  
200 acres



KELLY, GLEN D.  
Rt. 1

Sadorus  
200 acres



KELSEY, PAUL F.  
Rt. 1

Pesotum  
180 acres




KELSO, FRANK  
Rt. 1 Gifford  
120 acres



KERR, GEORGE  
Rt. 2 Urbana  
120 acres



KEMP, MRS. EVALYN  
Rt. 1 William Decker, mgr. Gifford  
240 acres



KERR, GEORGE  
Rt. 2 Urbana  
90 acres




UNKNOWN  
Rt. 1-Ross Kemp, Mgr. Mahomet  
80 acres



KERR, TOM  
Rt. 1 Urbana  
55 acres



UNKNOWN  
Rt. 1 Urbana  
120 acres



KESLER, FRANK  
Rt. 3  
Champaign  
80 acres



KIENIE, ANNIE  
Rt. 1  
Ogden  
100 acres



KESLER, FRANK  
Rt. 3  
Champaign  
80 acres



KIENIETZ, FRED J.  
Rt. 1  
Thomasboro  
35 acres



KESLER, FRANK  
Rt. 4  
Champaign  
120 acres



KIENIETZ, KATE  
Rt. 1  
Thomasboro  
80 acres



KESLER, ROY  
Rt. 3  
Champaign  
160 acres



KIERZE, BETTY SUE LYNCH  
Rt. 1  
Homer  
110 acres





KILHOFFER, WILLIAM  
Rt. 1

Ludlow  
240 acres



KIMBLE, HARRY  
Rt. 1

Mahomet  
60 acres




KILIAN, CLARENCE

Ludlow  
77 acres



KIMMEL, MRS. ALICE N.  
Rt. 1-R.J. Schlorff, Opr.

Champaign  
120 acres




KILIAN, BENJAMIN  
Rt. 1

roadlands  
120 acres



KING, DONALD

Valley City  
325 acres



KILBURY, ESTATE  
Rt. 4

roadlands  
120 acres



KIMMEL, MEL G.

Champaign  
320 acres








KLEIN, MRS. MARGARET  
Rt. 1

Seymour  
180 acres



KLEIN, PAUL V.  
Rt. 1

Seymour  
160 acres



KLEIN, PAUL  
Rt. 1

Ivesdale  
80 acres



KLEIN, PAUL V.  
Rt. 1-Almond L. Roberts, Res.

Seymour  
80 acres




KLEIN, PAUL  
Rt. 1

Ivesdale  
160 acres



KLEISS, MR. & MRS. CLARENCE  
Rt. 2

Tolono  
39 acres



KLIEN, PAUL V.  
Rt. 1-Henry Sweet, Tenant

Seymour  
0 acres




KLIEN, JOSEPH  
St. 1

Pesotum  
160 acres



KLEISS, MIKE N.  
Rt. 1

Pesotum




KNIGHT, ALFRED 133 41  
Rt. 1

Homer



KLEISS, NICHOLAS M.  
Rt. 1

Pesotum  
160 acres



KNIGHT, ALFRED  
Rt. 1

Homer  
320 acres



KLOCKENBRINK, WILLIAM L.  
The Boss Estate

Iolono  
160 acres



KNOBLOCH, MRS. ANNA  
Rt. 1

Villa Grove  
160 acres



KNERR, HENRY  
Rt. 1

Foosland  
20 acres



KNOWL, D. S.  
Rt. 1-Lonie M. Jones

Santou  
320 acres



KNOTT, ROSCOE  
Rt. 2

Urbana  
80 acres




KNOX, FLORENCE B.  
Rt. 3

Champaign  
100 acres



KNOX, ALVIN  
Rt. 1

Dewey  
512 acres




KOBEL, FRANK  
1605 N. Neil

5 acres



KNOX, FLORENCE B.  
Rt. 1-Bell Homestead, J.H. Knox

Seymour  
120 acres



KOCH, GEORGE L.  
Rt. 3-O. W. Koch, Mgr.

Champaign  
164 acres



KNOX, FLORENCE B.  
Rt. 3

Champaign  
120 acres



KOCH, MRS. SUSIE  
Rt. 1

St. Joseph  
65 acres



KOCH, O. W.  
Rt. 3

Champaign  
156 acres



KOKENSPARGER, S. E.  
Rt. 1-U.C. Kokensparger, Mer.

Mahomet  
160 acres



KOCH, O. W.  
Rt. 3

Champaign  
156 acres




KOLAR, GEORGE F.  
Rt. 2

Homer  
120 acres




KOCK, A. E.  
Rt. 2

Urbana  
80 acres



KOLAR, G. F.  
Rt. 4

Champaign  
Private Home



KOEBERLEIN, A. L.  
Rt. 1

Pesotum  
200 acres



KONKEL, ED  
Rt. 1

Ludlow  
120 acres






KOPMANN, GRACE  
Rt. 2

St. Joseph  
205 acres



KOSS, HENRY W.  
Rt. 1

Pesotum  
80 acres




KOPMANN, JOHN  
Rt. 1

Gifford  
120 acres



KOSS, HENRY W.

Pesotum  
120 acres




KOPMANN, WILBERT  
Rt. 1

Gifford  
160 acres




KOSS, MARY J.  
Rt. 1

Tolono  
80 acres



KOSS, MRS. EDITH  
Rt. 1

Pesotum  
160 acres




KRAFT, FRED E.  
Rt. 1

Sidney



KRAMMER, MARTIN  
Rt. 1

Mahomet  
80 acres



KRONER, JOHN  
Rt. 1-Ray Rippy, Mgr.

Mahomet  
80 acres



KRAUS, EMIL  
Rt. 1

Pesotum  
80 acres



KRONER, JOHN  
Rt. 1-Fred Groves, Mgr.

Mahomet  
160 acres



KRONER, DR. FRED  
Rt. 1-Dan Turner, Mgr.

Mahomet



KRONER, MRS. LIZZIE  
Rt. 1

Mahomet  
160 acres



KRONER, F. L.  
Rt. 1

Mohamet  
99½ acres



KRONNER, A. J.  
Rt. 1

Mahomet  
160 acres





KRUKWITT, GRACE  
Rt. 2  
190 Homer acres



KRUMN, KARL  
Rt. 2  
120 Tolono acres



KRUKWITT, LOUIS DEAN  
Rt. 1  
160 Homer acres



KRUMM, LILIE L.  
Sadorus  
230 acres



KRUKWITT, RUDY W.  
Rt. 1  
80 Homer acres



KRUMM, LILLIAN  
Sadorus  
80 acres



KRUMM, JOHN & MARIE  
Rt. 3  
120 Urbana acres




KRUMM, OSCAR  
Rt. 1  
120 Champaign acres



KUDER, FRANK C.  
Rt. 1

St. Joseph  
190 acres



KUHLMAN, HERMAN  
Rt. 1

St. Joseph  
2.00 acres



KUHLMAN, DICK  
Rt. 3

Urbana  
24 acres




KUHNE, ROBERT  
Rt. 1

Armstrong  
160 acres




KUHLMAN, DICK  
Rt. 2

Urbana  
100 acres



KUHNS, L. E.  
Rt. 1

Mahomet  
71 acres



KUHLMAN, HERMAN  
Rt. 1

Urbana  
90 acres




KUNTZ, RUSSEL  
Rt. 4

Champaign  
160 acres



KUMLER, ROY  
Rt. 1-Ora Bennett, Opr.

Dewey  
186 acres




KURZWEG, HAROLD  
Rt. 3

Champaign  
40 acres



KURTZ, MR. & MRS. FRED  
Rt. 1

Foosland  
156 acres



*"At Your Service"*

**JAMES F. PARKER**

**GRAIN WAREHOUSING  
MARKETING • TESTING  
License B-152**

Phone 8

Mahomet, Ill.



**LUDLOW**

**CO-OPERATIVE ELEVATOR CO.**

GRAIN, COAL, LUMBER  
BUILDING MATERIALS, FENCE  
FEED, SEED  
CUSTOM FEED GRINDING  
AND SEED CLEANING

BULK PHOSPHATE PLANT  
AND FERTILIZERS

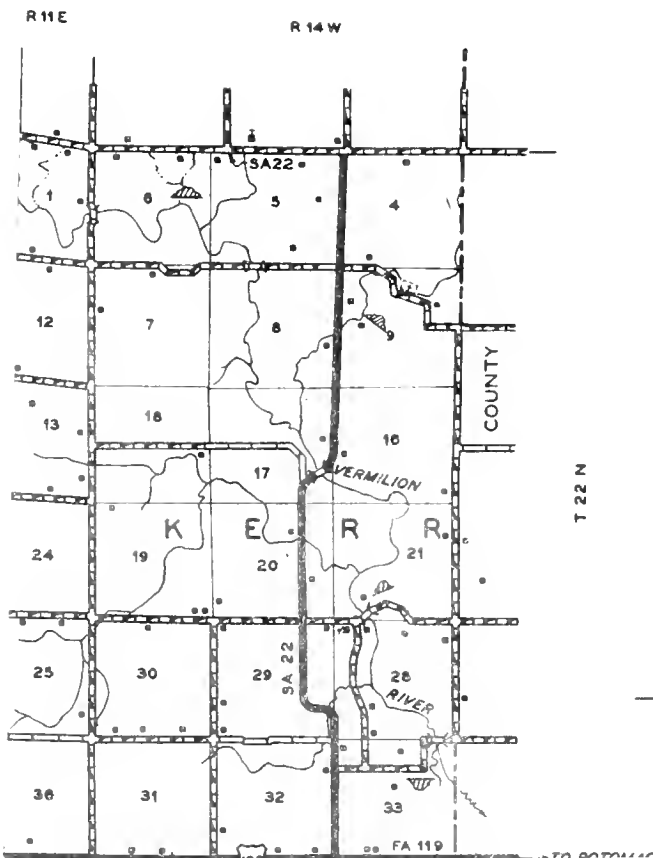
**ELEVATORS AT LUDLOW and RANTOUL, ILL.**

Phone 2 — Ludlow, Ill.

Phone 67 — Rantoul, Ill.

PREPARED BY THE  
 BUREAU OF RESEARCH AND PLANNING  
 DIVISION OF HIGHWAYS  
 DEPARTMENT OF PUBLIC WORKS & BUILDINGS  
 IN COOPERATION WITH THE  
 U.S. DEPARTMENT OF COMMERCE  
 BUREAU OF PUBLIC ROADS

88°00'




46°20'




## KERR TOWNSHIP

At the northeast corner of Champaign County lies Kerr Township, with a population of 263. It is bounded on the north by Ford County and on the east by Vermilion County. Through part of the township flows Middle Fork River. Devoted entirely to agriculture, Kerr Township is typical of many such townships in the great Wheat Belt of the Midwest.

It was in 1845 that Lewis Kuder, an early settler of the township, arrived, and, after acquiring a few sections of land, established himself as a farmer and stock-raiser. In later years he became owner of 900 acres, which made him one of the largest land-owners of the region. At this period, too, he served for several terms as supervisor of Kerr Township.



EMANUEL LUTHERAN CHURCH - Rev. H. H. Diers - Flatville



EMANUEL LUTHERAN CHURCH - Rev. H. H. Diers - Flatville





## LUDLOW

Principal village of Ludlow Township is Ludlow, which contains a population of 475. The village is in the northern portion of Champaign County, and is on US 45, a main Illinois north-south highway. Not many miles away is the town of Rantoul, where the Chanute Air Force Base is located. When the township form of government was adopted in Champaign County in 1859, Ludlow Township was at first called Pera Township.

One who early settled in the township was Joseph M. Harnit. He came in 1864, and, after many years as a farmer, moved into the village of Ludlow, where he took up the practice of law. He served as supervisor of Ludlow Township for a period of fifteen years, and at other times held the offices of assessor, collector and school trustee. Another early settler was William L. Braden, who came in 1866 and who engaged in the grain business. He also served as school treasurer of the township.



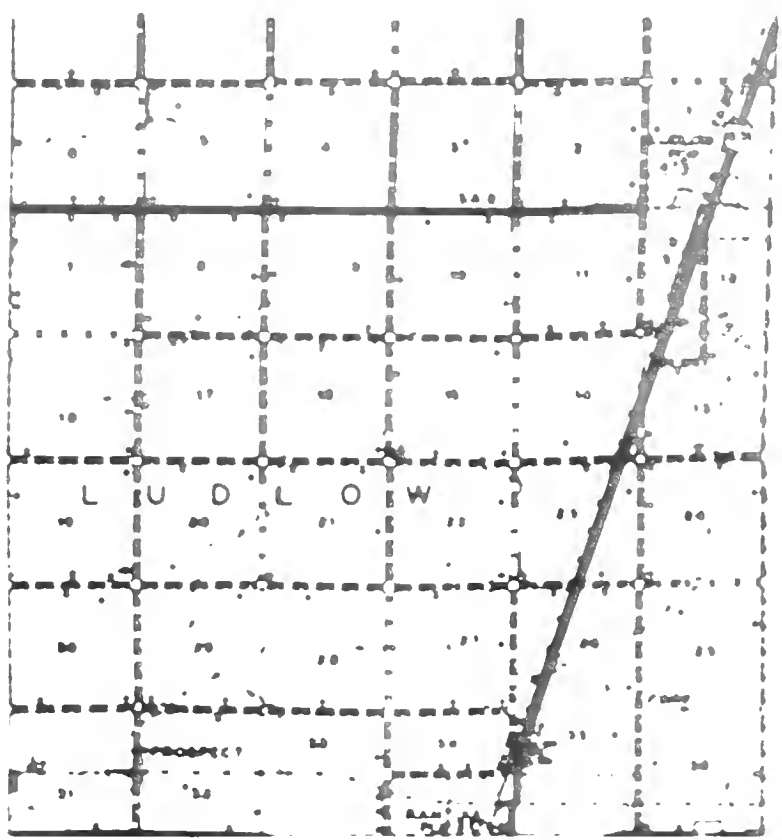
0 0 1

1 2 3 4 5

SCALE

PHOTOGRAPHIC SCALE 1:1000

1 2 3 4 5



PREPARED BY THE  
 BUREAU OF RESEARCH AND PLANNING  
 DIVISION OF HIGHWAYS  
 DEPARTMENT OF PUBLIC WORKS & BUILDINGS  
 IN COOPERATION WITH THE  
 U.S. DEPARTMENT OF COMMERCE  
 BUREAU OF PUBLIC ROADS



BONDVILLE METHODIST CHURCH

Bondville

Nathaniel H. Gwinn, Pastor



BONDVILLE BAPTIST CHURCH

Bondville



LAFENHAGEN, ANNA B.  
Mrs. Vareta Plotner, Opr.

Sidney  
80 acres



LAKEY, W. D.  
Rt. 1

Urbana  
120 acres




LAFENHAGEN, MR. & MRS. CHAS. L.  
Rt. 1

Philo  
120 acres




LAMB, C. A.  
Rt. 1

Philo  
300 acres



LaFOLLETTE-MOOT, BERNELLE L.  
Rt. 1-Fd. Eichelberger, Mgr.

Rantoul  
160 acres



LAMMLE, HENRY  
Rt. 1

Fisher  
80 acres



LAMB, MRS. ED.  
Rt. 1 Cecil Kirby, Mgr.

Winfield  
50 acres


LAMB, MRS. ED.

Urbana  
50 acres




LANG, ALBERT (ESTATE)  
Rt. 4

Champaign  
200 acres



LANG, E. J.  
Rt. 4

Champaign  
160 acres



LANG, HAROLD A.  
Rt. 4

Champaign  
80 acres



LANGE, PAUL W.  
Rt. 1

Champaign  
164 acres



LANGE, E. J.  
Rt. 4

Champaign



LANGE, RAYMOND A.  
Rt. 1

Fisher  
160 acres




LANGE, GILBERT  
Rt. 4

Champaign  
80 acres



LANGFORD, R. F.  
Rt. 3-Paul E. Dunlap, Mgr.

Champaign  
194 acres



LANGLEY, ALICE  
Rt. 1

Champaign  
160 acres



LAROE, DAN  
Rt. 1

Ivesdale  
120 acres




LANDLEY, ALICE  
Rt. 2

Tolono  
150 acres



LAROE, DAN  
Rt. 1

Ivesdale  
46 acres



LANNON, PATRICK H.  
Rt. 1

Sidney  
80 acres



LARRABEE, KATE  
Rt. 4 Marion Hoffmann, mgr.

Champaign  
230 acres



LAPE, ELVER  
Rt. 1

Fisher  
20 acres



LAVERICK, IRA  
Rt. 1

Broadlands  
240 acres



LAWHEAD, ALBERT  
Rt. 2

Champaign  
40 acres



LAWRENCE, GERTRUDE  
Rt. 1

Foosland  
160 acres



LAWHEAD, BERT  
Rt. 2

Champaign  
40 acres



LAWRENCE, GERTRUDE  
Box 18-J, Oscar Thomas, Mgr.

Foosland  
323 acres



LAWRENCE, GERTRUDE  
Rt. 1-Martin E. Gardner, Mgr.

Foosland  
280 acres




LAWRENCE, GERTRUDE  
Rt. 1

Foosland  
120 acres



LAWRENCE, GERTRUDE  
Rt. 1-Tracy Shields, Mgr.

Foosland  
290 acres



LAWRENCE, GERTRUDE  
Rt. 1

Foosland  
120 acres






LAYMAN, KENNETH CHESTER  
Rt. 1

Dewey  
160 acres



LEACH, MRS. OTIS  
Rt. 3

Champaign  
40 acres



LEACH, FRED  
Rt. 1

Mahomet  
315 acres




LEATHERS, DR. T. H.  
Rt. 1

Champaign



LEACH, LAVERNE  
Rt. 1

Sidney  
202 acres



LEACH, W. M.  
Rt. 2-Cecil Block, Opr.

Champaign  
80 acres



LEAVITT, MRS. W. L.  
Rt. 1

Dewey  
70 acres



KESSLER, MORRIS

Champaign  
3 acres



LECHER, JOSEPH  
Rt. 2

Tolono  
160 acres




LEES, HARRY H. & LENA MAE  
Rt. 3-Lees Poultry Farm 1933

Champaign  
7 acres



LEDDERBOGE, L.  
Rt.

Rantoul



LEE, HENRY M.  
Rt. 2

Homer  
186 acres



LEE, ALBERT  
Rt. 1

Pesotum  
60 acres



LEE, WILLIAM H. (ESTATE)  
Rt. 1

Sadorus  
160 acres




LEE, ALBERT  
Rt. 1

Pesotum  
200 acres



LEFKAMP, ERNEST J.  
Rt. 1

Longview  
80 acres



LEHMAN, MRS. E. J. Homer  
Rt. 2 240 acres



LEIGNER, ORVILLE Gifford  
Rt. 1 80 acres



LEHMAN, MRS. ORAL F. B. Urbana  
Rt. 3-Chaxles Hughes, Opr. 166 acres




LEIGH, EDWARD C. St. Joseph  
Rt. 1 79 acres



LEHMAN, MRS. ORAL F. B. Urbana  
Rt. 3-Jim Walden, Opr. 8 yrs. 170 acres



LEIGH, ROLLO F. Rantoul  
Rt. 1 160 acres




LFHNER, THOMAS Champaign  
Rt. 3 240 acres



LEISCINER, VERNELLE Champaign  
Rt. 4 80 acres



LEISCHNER, WILLIAM  
Rt. 1 235 Fisher acres



LEUDKE, MRS. MAUDE  
Rt. 1 Broadlands 160 acres



LEONARD ESTATE  
Rt. 1-Vern Rodgers, Opr. Ludlow 160 acres



LEWIS, ERVIN  
Rt. 2 Champaign 160 acres



LEONARD, DWIGHT  
Rt. 4 Champaign 160 acres



LEWIS, MRS. RACHEL  
Rt. 1 Urbana 175 acres



LEONARD, ELIZABETH  
Rt. 1 Thom'sboro 160 acres




LEWIS, MRS. A.  
Rt. 1 Champaign 240 acres




LIESTMAN, A. L.  
Rt. 1.

Mahomet  
2 70 acres



LIETZ, FLOYD  
Rt. 1

Pesotum  
120 acres



LIESTMAN, IRVIN  
Rt. 1

Mahomet  
80 acres



WOLF, LEWIS (ESTATE)  
Rt. 1-John D. Light, Mgr.

Champaign  
160 acres



LIESTMAN, IRVIN  
Rt. 1

Mahomet  
270 acres



LIMP, MINNIE  
Rt. 1

Broadlands  
80 acres



LIETZ, EARL R.  
Rt. 1


Sadorus  
100 acres



LIMP, MRS. MINNIE  
Rt. 1

Sidney  
80 acres





LINCOLN, LYLE  
Rt. 1

Urbana



LINDSEY, MRS. T. E.  
Rt. 3

Urbana  
140 acres




LINDSEY, HAROLD  
Rt. 3

Champaign  
160 acres



LINDSEY, WILLIAM E.  
Rt. 3

Champaign  
5 acres




LINDSEY, R. C.  
Rt. 2

Toledo  
200 acres



LINTHICUM HARRY J.  
Rt. 1

Gifford  
120 acres



LINDSEY, LYLE



Whitehead




LITTLE, ART  
Rt. 2

Rantoul  
80 acres



LITTLE, MILO S.  
Rt. 2

Tolono  
127 acres



LITTLE, ARTHUR  
Rt. 2

Rantoul  
300 acres



LITTLE, MILO  
Rt. 1

Tolono  
160 acres



LITTLE, ELIZABETH  
Rt. 1

Rantoul  
240 acres



LITTLE, ROSS  
Rt. 1

Rantoul  
123 acres



LITTLE, IRVING  
Rt. 1

Rantoul  
160 acres



LITTLE, ROY EMERSON  
Rt. 1

Rantoul  
200 acres






LITWILLER, MR. & MRS. WM. Ludlow  
Rt. 1 165 acres



LOEB, CHARLES F. Urbana  
Rt.1-Edgar Frederick. Opr. 158 acres



LIVINGSTON, MRS. GEORGE Rentoul  
Rt. 2-Wyne Homestead 80 acres




LOEFFNER, ALBERT Ogden  
Rt. 1 121 acres




LIVINGSTON, W. T. Mahomet  
Rt. 1 177 acres



LOESCHEN, FRED H. Ogden  
Rt. 1 97 acres




LOCKE, CLAUDE A. Champaign  
Rt. 1 40 acres



LOESCHEN, FRED M.  
Rt. 2 131 acres



LOESCHEN, GRACE  
Rt. 2-Henry F. Loeschen, Opr. 80 acres



LOFTUS, JOHN M.  
Rt. 1 Ivesdale 100 acres



LOESCHEN, MRS. TENA  
Rt. 1 Thomasboro 80 acres




LOGAN, CATHERINE M.  
Rt. 1 Sidney 108 acres



LOFTUS, CHARLES  
Rt. 1 Ivesdale 80 acres



LOGAN, RUTH  
Rt. 1 Sidney 160 acres



LOFTUS, EDDIE  
Rt. 1 Ivesdale 205 acres




LONGLEY, ALICE  
Rt. 1 Paxton 170 acres



LOSCHEN, ALBERT  
Rt. 1

Thomasboro  
80 acres




LOSCHEN, WILLIAM H.  
Rt.

Penfield  
160 acres




LOSCHEN, ALBERT  
Rt. 1

Thomasboro  
160 acres



LOURASH, PERCY D.  
Rt. 1-Homestead purch. Ill. RR.

Seymour  
80 acres



LOSCHEN, B. G.  
Rt. 1 - Hiye Bluhm, Opr.

Ludlow  
160 acres



LOVE, CLIFFORD S.  
Rt. 1

Philo



LOSCHEN, ALBERT

Centretd  
160 acres



LOVE, CLIFFORD S.

Centretd  
140 ac.



LOVE, HOWARD F.  
Rt. 1

Sidney  
240 acres




LOWRY, JAMES  
Rt. 1

Villa Grove  
160 acres




LOVELESS, MARIAN  
Rt. 1

Mahomet  
156 acres



LOWRY, JOHN T.  
Rt. 2-Elmer Combest, Mgr.

Rantoul  
240 acres



LOVES, KATHERINE (ESTATE)  
Rt.-Glenn Parnell, Opr.

Champaign  
77 acres




LUBBEN, FRED H.  
St. 1

Ludlow  
165 acres




LOWMAN, CLARA B.  
Rt. 1

Champaign  
40 acres




LUBBEN, GEORGE  
Rt. 2

St. Joseph  
40 acres




LUBBEN, GEORGE  
Rt. 1

Thomasboro  
80 acres



LUDWIG, CARL  
Rt. 1

Ogden  
118 acres



LUBBEN, HEYE  
Rt. 1

Thomasboro  
80 acres



LEUDKE, MRS. ROBERT  
Rt. 1

Longview  
240 acres



LUDKE, ROBERT  
Rt. 1

Broadlands  
160 acres




LUEDKE, MRS. ROBERT  
Rt. 1

Broadlands  
80 acres



LUDWIG, C.  
Rt. 2-Harm Ludwig, Mgr.

St. Joseph  
140 acres



LUSADER, STANLEY S. SR.  
Rt. 1

Ogden  
200 acres



LUTH, VERNON C.  
Rt. 1

Broadlands  
160 acres



LUTHER SISTERS  
Rt. 2

Champaign  
160 acres



LUTH, VERNON C.  
Rt. 1

Broadlands  
160 acres



LUTHER, IDA  
Rt. 1

Tolono  
120 acres



LUTHER, CAROLINE  
Rt. 1

Tolono  
160 acres




LUX, HENRY J.  
Rt. 1

Pesotum  
40 acres



LUTHER, CARL F.  
Rt. 2W. 40 acres owned Mrs. W. Glawe

Champaign  
60



LUTYIES, FRED A.  
Rt. 2-Elmer Holleman, Mgr.

Champaign  
320 acres





LUTZ, AUGUST  
Rt. 1-Harvey Rexroad, Mgr. 120 Dewey acres




LYMAN, WILLIAM  
Rt. 2 Champaign 160 acres



LUTZ, AUGUST  
Rt. 1 80 Dewey acres




LYMAN, WILLIAM  
Rt. 2 Champaign 120 acres



LYNCH, MAURICE  
Rt. 2 40 Homer acres



LYMAN, ANNA (HARGEN ESTATE)  
Rt. 1-Loren Prior, Opr. Sidney 204 acres



**MITCHELL CONCRETE PRODUCTS**

INCORPORATED

MAHOMET, ILLINOIS

*Manufacturers of Quality Concrete*

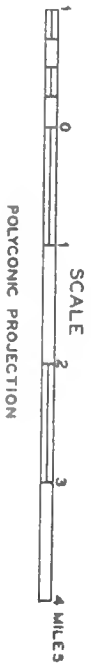
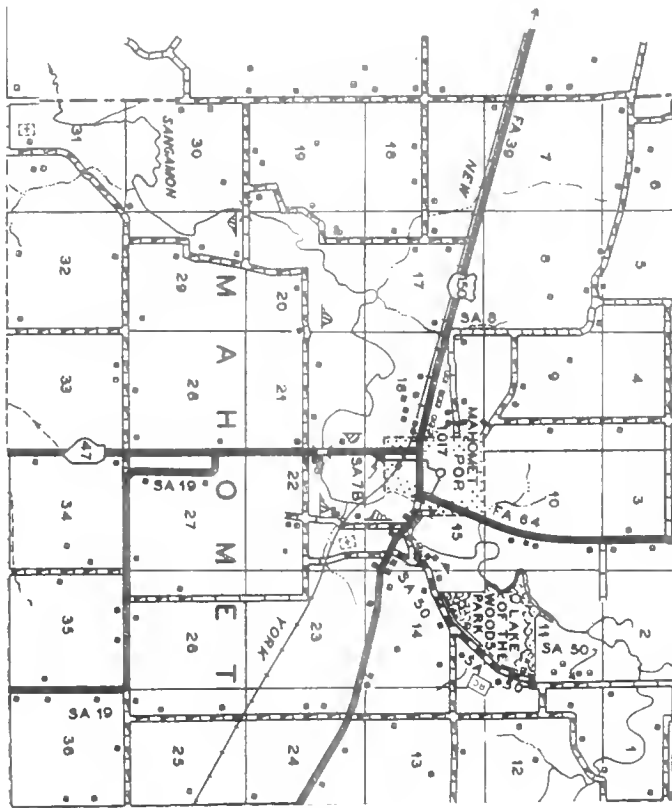
DUNBRIK — BUILDING BLOCK — CHIMNEY BLOCK



40' 10"

T 20N

TO PARKER CITY



PREPARED BY 1-7  
BUREAU OF RESEARCH AND PLANNING  
DIVISION OF HIGHWAYS  
DEPARTMENT OF PUBLIC WORKS & BUILDINGS  
IN COOPERATION WITH THE  
U.S. DEPARTMENT OF COMMERCE  
BUREAU OF PUBLIC ROADS



## MAHOMET

On the legended Sangamon River, in the western portion of Champaign County, lies the village of Mahomet, one of the oldest villages in the county. Today, it has a population of 1,017. Running through it is US 150, a main east-west highway of the Prairie State. The village is the principal community of Mahomet Township, which has a population of 1,614.

An early resident of the town was Fielding L. Scott, who came in 1836 and who afterwards became an eminent Champaign County judge. At a later period, one of his sons, Thomas J. Scott, was elected sheriff of Champaign County. His other son was killed in the Civil war. Another early arrival was Samuel H. Lyons, who settled here in 1849. He subsequently became owner of a farm comprising 260 acres. He also held numerous public offices in the township.




MABIS, HARVEY C.  
Rt. 1

Telene  
120 acres




MADIGAN, DENNIS H.  
HEDRICK, RAY

Penfield  
80 acres



MABRY, LOYAL S.  
Rt. 2

Bankin  
50 acres



MADIGAN, D. M.  
Rt. 1

Penfield  
113 acres



MADDEN, BLANCHE  
Rt. 1

Champaign  
160 acres




MADIGAN PAUL  
Rt. 1

Longview  
240 acres



MRS. BLANCHE  
MABRY

Champaign  
133 acres



MADIGAN, PAUL J.  
Rt. 1

Villa Grove  
200 acres



MADDOCK, EARL C.  
Rt. 2

St. Joseph  
297 acres



MAIER, JOSEPH, SR.  
Rt. 1

Thomasboro  
125 acres



MAGRINI, BILL  
Rt. 1

Penfield  
200 acres



MALEY, DR. C. F.  
Rt. 1

Sadorus  
120 acres



MAGRINI, BILL  
Rt. 1

Penfield  
407 acres



MALLOW, ADA  
Rt. 1

Urbana  
28 acres



MAIER, JOHN  
Rt. 1

Thomasboro  
140 acres



MALLOY, THOMAS H.  
Rt. 1

Rantoul  
160 acres



MALLOY ESTATE (THOMAS)  
Rt. 2

Rantoul  
160 acres




MARKLEY, J. A.  
Rt. 2 Robert Mulligan, opr.

Champaign  
190 acres




MALLOY, THOMAS  
Rt. 1

Thomasboro



MARRIOTT ESTATE  
Rt. 2

Urbana  
150 acres



MANION, AGNES & EDWARD  
Rt. 1

Seymour  
160 acres




MARRIOTT, SUSIE B.  
Rt. 1-F. M. Marriott, Mgr.

Urbana  
120 acres



MANSFIELD, IVA  
Rt. 2


Urbana  
22 acres



MARSH, HOWARD  
Rt. 2

St. Joseph  
106 acres





MARSH, J. A.  
Rt. 1

Mahomet  
80 acres



MARTIN, E. W.  
Rt. 1

St. Joseph  
167 acres



MARSH, L. E.  
Rt. 2

St. Joseph  
160 acres



MARTIN, JOHN H.  
Rt. 1

Gifford  
150 acres




MARSH, L. E.  
Rt. 2

St. Joseph  
80 acres




MARTIN FARM  
Rt. 1-L. W. Chumbley, Opr.

Ludlow  
160 acres



MARTIN, EDWIN  
Rt. 2

Urbana  
20 acres



MARTIN TRAILER RANCH  
Rt. 2

Hantou!  
200 acres



MARTIN, RAY, (MR. & MRS.)  
Rt. 1 Ogden  
220 acres



MASSOCK, W. P.  
Rt. 1-Lawrence Hadler Rantoul  
160 acres



MARTINI, MRS. O.  
Rt. 1 Longview  
120 acres



MAST, FRED  
Rt. 3 Urbana  
120 acres



MARTY, CLAUDE  
Rt. 2 Rantoul  
114 acres



MATTHEWS, C. W.  
Rt. 2 Homer  
120 acres



MASON, BILL (MRS.)  
Rt. 2 Tolono  
160 acres




MATHEWS, MR. & MRS. W. J.  
Rt. 2-New home built '53 Tolono  
189 acres



MATTIS, GEORGE  
Rt. 3

Champaign  
520 acres



MATTIS, GEORGE  
Rt. 3

Champaign  
520 acres



MATTIS FARM  
Rt. 1

Mohamet  
120 acres



MATTIS, GEORGE  
Rt. 2

St. Joseph  
230 acres



MATTIS ESTATE  
Rt. 4

Champaign  
156 acres




MATTIS, GEO.  
Rt. 2

Homer  
160 acres




MATTIS, GEORGE  
Rt. 1

Urbana  
160 acres



MATTIS ESTATE  
1802 W. Church St.

Champaign



MATTIS, ROSS P (Heirs of)  
Rt. S. Neil St. Rd. Champaign  
230 acres




MAXWELL, E. B. Broadlands  
Rt. 1 160 acres



MAULDING, RAYMOND Ludlow  
Rt. 1 81 acres



MAXWELL, EARL Tolono  
Rt. 2 80 acres



MAURER, CHARLES B. Champaign  
Rt. 1 193 acres



MAXWELL, ESTHER & GRACE Champaign  
Rt. 2 130 acres



MAURER, CHARLES B. Rantoul  
Rt. 1 160 acres



MAXWELL, E. B. Broadlands  
Rt. 1 120 acres



MAXWELL, EDWARD  
Rt. 1

Broadlands  
160 acres



MAXWELL, JOHN  
Rt. 2

Champaign



MAXWELL, FERN  
Rt. 1

Ogden  
180 acres



MAXWELL, JOHN P.  
Rt. 2

Champaign  
354 acres



MAXWELL, GEORGE I.  
Rt. 2

Champaign  
340 acres



MAXWELL, R. C.  
Rt. 1

Mahomet  
160 acres



MAXWELL, GEORGE I.  
Rt. 2

Champaign



MAYER, HENRY E.  
Rt. 1

Sadorus  
77 acres



MAYER, PETE  
Rt. 1

Pesotum  
195 acres



McARTHUR, HELEN G.  
Rt. 1

Sidney  
200 acres



MAYER, WENDELL J.  
Rt. 1

Pesotum  
105 acres



McARTHUR, MRS. J. H.  
Rt. 1

Sidney  
97 acres



MAYES, GEORGE W.  
Rt. 1

Champaign  
163 acres



McCABBE, JOHN J.  
Rt. 2

Rantoul  
80 acres



McARTHUR FARM  
Rt. 1

Sidney  
160 acres



McCABE, VINCE  
Rt. 1-Jack J. McCabe, Mgr.


Ludlow  
200 acres






McCABE, WILLIAM F.  
Rt. 1

Rantoul  
155 acres




McCARTHY, L.  
Rt. 1

Rantoul  
170 acres



McCANN, WILLIAM  
Rt. 1-Hubert Hickman, Mgr.

Seymour  
200 acres



McCARTY, VIOLET O.  
Rt. 1

Seymour  
80 acres



McCAMPELL, A. J.

240 Fisher  
acres



McCLAIN, WILLIAM E.  
Rt. 1

Dewey  
30 acres



McCARTER, P. F.  
Rt. 1-Elwood Miller, Opr.

Rantoul  
160 acres



McCLINTOCK, PEARL  
Rt. 2

Rantoul  
80 acres



McCLURE, CHARLES F.  
Rt. 1

St. Joseph  
8 acres



McCORD, LILLIAN  
Rt. 1

Mahomet  
200 acres




McCOMB, GEORGE  
Rt. 1

St. Joseph  
160 acres




McCORMICK, CECILE  
Rt. 1

Urbana



McCOMB, MRS. LUCY K.  
Opr. by McMullen Family for 80 yr.

Seymour  
380



McCORMICK, ESTELL  
Rt. 1

Dewey  
420 acres



McCOPPIN, EVERETT

Ivesdale  
120 acres




McCORMICK, FRED  
Rt. 2

Urbana  
80 acres



McCORMICK, MARY  
Rt. 2

Urbana  
30 acres



McCURDY, MRS. LAURA  
Rt. 1

Dewey  
160 acres



McCOY, GEORGE  
Rt. 1

Philo  
80 acres



McDONALD, IDA  
Rt. 3-

Champaign  
162 acres




McCOY, THOMAS J.  
Rt. 1

Urbana  
284 acres



McELROY, MRS. BELLE  
Rt. 1

Sidney  
151 acres



McCULLOUGH, MRS. JOHN  
Rt. 3

Urbana  
160 acres




McELROY, JAMES  
Rt.-Robert Wakefield. Opr.

Homer  
100 acres



McELROY, RALPH J.  
Rt. 2-Ernest Wienke, Opr.

Homer  
8 7/8 acres



McGUIRE, CELIA  
Rt.

Sadorus  
80 acres




McEVELLY, MRS. INA  
Rt. 1

Pesotum  
60 acres




McGUIRE, CONNOR  
Rt.

Sadorus  
80 acres



McFARLAND ESTATE  
Rt. 1

Gifford  
160 acres



McGUIRE, ORVILLE  
Rt. 2

Rankin  
160 acres



McGATH, WILLIAM  
Rt. 2

Champaign  
160 acres



McGUIRE, WILLIAM F.  
Rt. 1

Ivesdale  
200 acres



TRACY, THOMAS  
Rt. 1-John J. McHale, Mgr.

Ivesdale  
80 acres



McINTOSA, CHAS. L  
Rt. 1

Homer  
245 acres



McHARRY, MRS. EDITH K.  
Rt. 1

Rantoul  
140 acres



McKEEVER, EDNA  
Rt. 2

Paxton  
160 acres



McHENRY, H. E.  
Rt. 3

Urbana  
160 acres



McKENNY & MORRISSEY  
Rt. 4

Champaign  
240 acres




McINNES, ETHEL O.  
Rt. 2

Urbana  
150 acres



McKENNEY, W. L.  
Rt. 1

Effingham  
100 acres




McKENRY, MARION  
Rt. 1

St. Joseph  
100 acres




McKINLEY FOUNDATION  
Rt. 3 Frank Miller, mgr.

Urbana  
160 acres



McKENZIE, JESSIE  
Rt. 1

Rantoul  
229 acres



McKINLEY, FRANK  
Rt. 1

Mahomet  
25 acres




McKEON, MRS. MARY  
Rt. 1

Ivesdale  
160 acres



McKINNEY, LILA  
Rt. 3

Champaign  
185 acres



McKINLEY FOUNDATION PRESBYTERIAN CHURCH  
Rt. 2 - 160 acres  
Champaign



McKINNEY, MRS. PRUDENCE  
Rt. 1

Ivesdale  
120 acres






McKINNEY, ROY H.  
Rt. 1

Ivesdale  
200 acres



McMAHON, T. S.  
Rt. 2-McMahon Homestead

Champaign  
75 acres



McKINNEY, ROY H.  
Rt. 1

Ivesdale



McNEIL, JOSEPH A.  
Rt. 1

St. Tolono  
15 acres



McLEAN, MRS. MARY P.  
Rt. 1

Pesotum  
80 acres



McQUAID, JOHN J.  
Rt. 1-Tom McQuaid, Mgr.

Penfield  
880 acres



McMAHAN, JOHN  
Rt. 1

Ogden



McQUAID, J. J.  
Rt. 1

Penfield  
320 acres



McQUAID, J. J.  
Rt. 1

Penfield  
200 acres



MEADE, T. J.  
Rt. 1

Champaign  
220 acres



McREYNOLDS, LIZZIE  
Rt. 3

Champaign  
1.7 acres



MEADE, T. J.  
Rt. 1

Ivesdale  
240 acres



MEADE, MRS. GRACE  
Rt. 1

Ivesdale  
120 acres



MEADE, THOMAS J.  
Rt. 1-Cecil C. Gilliland, Mgr.

Champaign  
160 acres



MEADE, J. Y.  
Rt. 1

Ivesdale  
80 acres



MEATH, JACK  
Rt. 1

Ivesdale  
80 acres



MEENELEY, CARL  
Rt. 1-Henry Reitmaier, Mgr. 220 acres




MEENELEY, CARL  
Rt. 1



MEERS, FRED B.  
Rt. 1 240 acres



MEHARRY, A. P.  
Rt. 1 7 Tolono  
254 acres




MEESMAN, ELMER  
Rt. 1 160 Homer  
acres




MEHARRY, A. P.  
Rt. 1 Tolono  
Tenant House



MEESON, LYLE  
Rt. 1 100 Tolono  
acres



MEHARRY, GEO. F.  
Rt. 1 Tolono



MEHARRY, GEO. F.  
Rt. 1

Tolono



MEICHELBECH, RAYMOND  
Rt. 1

Foosland  
200 acres



MEHARRY, MRS.  
Rt. 1

Tolono  
Tenant House



MEIER, GEORGE  
Rt. 1

Ogden  
80 acres




MEHARRY, JESSE D.  
Rt. 1

Tolono  
320 acres



MEIER, JERRY F.  
Rt. 1

St. Joseph  
160 acres




MEHARRY, JESSE D.  
Rt. 1

Tolono  
320 acres



MEIER, KATIE  
Rt. 1

Ogden  
100 acres



MEIER, MARY R.  
Rt. 4-Frank Meier

Champaign  
91 acres



MENEELY, CARL

Dewey  
200 acres



MEIER, WILL M.

Penfield  
53 acres



MENEGA, JOHN  
Rt. 1

Gifford  
120 acres



MEINECKE, HARRY J.  
Rt. 1

Rantoul  
166 acres



MENGES, WALTER  
Rt. 1

St. Joseph  
80 acres



MEISTER, WAYNE  
Rt. 1

Meister  
100 acres



MENNELY, CARL  
Rt. 1

Gifford  
200 acres




MENNENGA, BERTHA  
Rt. 1

Urbana  
90 acres




MENNENGA, FRED  
Rt. 1

Gifford  
120 acres




MENNENGA, MRS. BERTHA  
Rt. 1

Thomasboro  
60 acres




MENNENGA, ONTKE  
Rt. 1

Thomasboro  
160 acres



MENNENGA, CARL F.  
Rt. 1

Gifford  
160 acres



MENNENGA, ONTKE  
Rt. 1

Thomasboro  
160 acres



MENNENGA, CARL R.  
Rt. 1

Thomasboro  
179 acres



MEREDITH, GLEN  
Rt. 1

Foosland  
160 acres






MEREDITH, ROBERT L.  
Rt. 1  
100land  
150 acres



MESSMAN,  
Rt. 1  
Broadland  
100 acres



MERSEREAU, REX L.  
Rt. 1  
Rantoui  
80 acres



MESSMAN, C.  
Rt. 1  
Broadland  
100 acres



MESSMAN, H. A.  
Rt. 1  
Joseph  
174 acres




MESSMAN, E. W.  
Rt. 1  
Broadland  
100 acres



MESSMAN, A. H.  
Rt. 1  
Tolono  
220 acres



MESSMAN, FRED A.  
Rt. 1  
Broadland  
280 acres



MESSMAN, FRED  
Rt. 1

Longview  
160 acres



MESSMAN & HEPPE (Barns)  
Rt. 1

Homer




MESSMAN, FRED C.  
Rt. 1

Homer  
240 acres



MESSMAN, RALPH A.  
Rt. 1

Homer  
40 acres



MESSMAN, GEORGE C.  
Rt. 1

Homer  
200 acres



MESSMAN, RALPH A.  
Rt. 2

Homer  
400 acres



MESSMAN, J. E.  
Rt. 1

Sadorus  
105 acres



MESSMAN, WALTER  
Rt. 1

Homer  
200 acres



MESSMANN, W. C.  
Rt. 1

Sadorus  
80 acres



MEUSER, A. H.  
Rt. 1

Rantoul  
200 acres




MESSMAN, WILLIAM  
Rt. 1

Longview  
160 acres




MEUSER, FRANK  
Rt. 1

Dewey  
156 acres



MESSMAN, WM.  
Rt. 1

Homer



MEYER, A. H.  
Rt. 1

Mahomet  
80 acres



MESSLER, FLEO  
Rt. 1

Fairfield  
160 acres



MEYER, J.  
German Christians, opr.  
Thomasboro  
240 acres




MEYERS, HELEN (MRS.)  
Rt. 1

Champaign  
120 acres



MICHENER, LOUVENA  
Rt. 2-Homestead since 1861

Homer  
300 acres



MEYER, K. LEE & SISTERS  
Rt. 2

Urbana  
265 acres




MICKENBY, PAUL  
Rt. 3

Urbana  
246 acres




MEYER, WILBUR W.  
Rt. 2

Urbana  
160 acres



MILLER, CHESTER B.  
Rt. 1-Walter Bell, Opr.

Seymour  
120 acres




MICHENER, LOUVENA  
Rt. 2

Homer  
100 acres



MILLER, ELMER C.  
Rt. 1

Pescatum  
120 acres



MILLER, GEORGE W.  
Rt. 1 Seymour  
160 acres



MILLER, HERMAN  
Rt. 2-Miller Homestead St. Joseph  
80 acres



MILLER, GEORGE  
Rt. 2 St. Joseph  
100 acres



MILLER, HARRY  
Rt. 1 Foolsland  
120 acres



MILLER, GEORGE  
Gifford  
120 acres



MILLER, JUDITH  
Rt. 1 Pesotum  
160 acres




MILLER, MRS. G. Pesotum  
140 acres



MILLER, MRS. G. Pesotum  
140 acres



MILLER, LEROY  
Rt. 1 Philo  
160 acres



MILLER, PAUL  
Rt. 1 Broadlands  
160 acres



MILLER, MRS. LEANNA  
Rt. 1 Allerton  
160 acres



MILLER, RAY  
Rt. 1 Broadlands  
325 acres



MILLER, LOUIE  
Rt. 1 Philo



MILLER, RAY  
Rt. 1 Broadlands  
325 acres



MILLER, LAWRENCE A  
Rt. 1 Mahomet  
20 acres



MILLER, MRS. WILL  
Rt. 1 Seymour






MILLER, WM. H.  
Rt. 1

Homer  
400 acres



MILLS, C. P.  
Rt. 2

Homer  
285 acres



WILLIAM MILLER, SR., ESTATE

Philo



MILLS, DOROTHY  
Rt. 1

Urbana  
396 acres



MILLS, CLIFFORD P.  
Rt. 1

Ogden  
70 acres



MILLS, NETTIE D.  
Rt. 1-M.C. King. Odr.

Urbana  
195 acres




MILLS, C. P.  
Rt. 1

Ogden  
40 acres



MILLS, WALLACE  
Rt. 2

Homer  
160 acres



MINER, ARTHUR  
Rt. 3

Champaign  
159 acres



MINER, GRANT  
Rt. 1

Rantoul  
240 acres



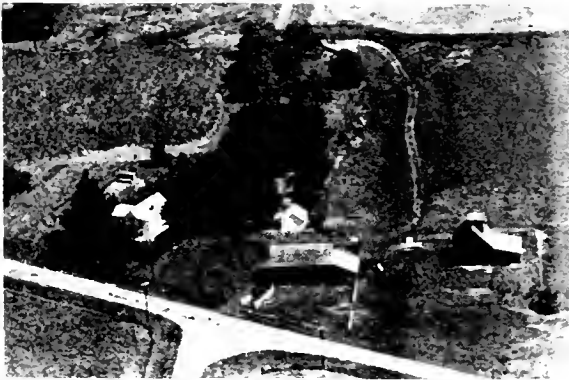
MINER, CHARLIE  
Rt. 3

Champaign  
160 acres



MINER, GRANT  
Rt. 1

Dewey  
240 acres



MINER, CHESTER  
Rt. 3-Fox Terriers for Sale

Champaign  
160 acres



MINER, GRANT  
Rt. 2

Rantoul  
123 acres



MINER, CHESTER & IRLE  
Rt. 1

Urbana  
80 acres



MINER, GRANT  
Rt. 2

Rantoul  
160 acres



MINER, JOHN  
Rt. 3

Champaign  
120 acres




MITCHELL ESTATE  
Rt. 1

Mahomet  
26 acres



MINER, ROY  
Rt. 1-Roy William, Mgr.

Mahomet  
360 acres



MITCHELL, FRANK R.  
Rt. 1

Fisher  
200 acres



MINKS ESTATE  
Rt. 1

Dewey  
200 acres




MITCHELL, GRACE E.  
Rt. 2

Homer  
80 acres



MINKS, MARIE  
Rt. 1

Dewey



MITCHELL, J. A.  
Rt. 3

Champaign  
40 acres



MITCHELL, JOHN G.  
Rt. 1

200 Dewey  
acres



MITCHELL, ROY  
Rt. 1

160 Sidney  
acres




MITCHEL, NELIE  
Rt. 1

250 Mahomet  
acres



MITCHELL, ROBERT  
Rt. 1

200 Fisher  
acres



MITCHELL, ROY  
Rt. 2 John Sjcken, opr.

200 Rantoul  
acres



MITSDARFER, CHARLES  
Rt. 1

160 Villa Grove  
acres



MITCHELL, ROY-Prairie View-  
Rt.2-James Wilson, Opr.

270 Champaign  
acres



MITSDARFER, CHARLES T.  
Rt. 1

165 Tolono  
acres



MOENKHAUS, A. P.  
Rt. 1

Sidney  
10 acres



MOHR, ERNEST J.  
Rt. 3

Champaign  
145 acres



MOHR, ALVINA M.  
Rt. 1

Broadlands  
160 acres



MOHR, HENRY K.  
Rt. 1

Sidney  
118 acres



MOHR, ALVINA M.  
Rt. 1

Broadlands  
240 acres



MOLLOY, EDWARD J.  
Rt. 1

Dewey  
160 acres



MOHR, FRED  
Rt. 2

Champaign  
10 acres



MOLLOY, MARY E.  
Daniel R. Molloy

Champaign  
10 acres



MONTGOMERY, S. E.  
Rt. 2

Tolono  
160 acres



MOONEY BROS.

Philo  
220 acres



MOODY, DEWEY  
Rt. 1

Mahomet  
74 acres



MOONEY BROS.  
Rt. 1

Philo  
200 acres



MOON, ISMA H.  
Rt. 1

Mahomet  
24 acres



MOONEY BROS.  
Rt. 1

Philo  
200 acres



MOONEY BROS.  
Rt. 1

Philo  
200 acres



MOONEY BROS.  
Rt. 1


Philo  
200 acres





MOONEY, ADDILE (MRS.)  
Rt. 1

Philo  
280 acres



MOONEY, MRS. MARIE L.  
Rt. 1

Philo  
220 acres



MOONEY, HAROLD F.  
Rt. 1

Philo  
120 acres



MOORE, MRS. CLARA  
Rt. 1

Fisher  
280 acres



MOONEY, JOHN & DAN  
Rt. 1

Penfield  
240 acres



MOORE, FRED C.  
Rt. 1

Seymour  
80 acres




MOONEY, MRS. MARIE  
Rt. 1

Villa Grove  
156 acres




MOORE, GRANT

Champaign  
80 acres



MOORE, ROBERT  
Rt. 1

Philo  
80 acres




MOORHOS, EARL  
Rt. 2

St. Joseph  
196 acres



MOORE, MRS. WAYNE  
Rt. 1

Sadorus  
20 acres




MOORRISEY, GEORGE B.  
Rt. 1

Thomasboro  
320 acres



MOORE, WAYNE  
Rt. 2

Champaign  
160 acres



MOOSE, MARY J.  
Rt. 1

Penfield  
320 acres




MOORHOS, EARL D.  
Rt. 1

St. Joseph  
120 acres



MORAN, SARAH  
Rt. 1

Philo  
80 acres



MORDEN, J.  
Rt. 1 280 Dewey acres



MORDEN, W. J.  
Rt. 1-Walter Unzicker, Opr. 160 Dewey acres




MORDEN, W. J.  
Rt. 1-Charles A. Dean, Opr. 160 Dewey acres



MOREHOUSE, DAISY  
Rt. 1 320 Dewey acres




MORDEN, W. J.  
Rt. 1-A.A. Polk, Opr. 200 Dewey acres



MOREHOUSE, JOSEPH  
Rt. 1 160 Ogden acres



MORDEN, W. J.  
Rt. 1-Robert Keith, Opr 160 Paxton acres



MORENZ ESTATE  
Rt. 1 80 Sadorus acres



MORENZ, AUGUST F. (ESTATE)  
Rt. 1

Sadorus  
80 acres



MORGAN, VINCENT

Ivesdale  
80 acres



MORENZ, WM.  
R.R.

Sidney  
66 acres



MORLAN, DR. H. J.  
Rt. 2-Raymond C. Ingold, Mgr.

Rantoul  
160 acres



MORGAN, J. ARTHUR  
Rt. 2-Donald A. Morgan, Opr.

Homer  
88 acres



MORLAN, DR. H. J.  
Rt. 2-Raymond C. Ingold, Mgr.

Rantoul  
160 acres



MORGAN, J. ARTHUR  
Rt. 2

Homer  
136 acres



MORRIS, ANNA  
Rt.

Ivesdale  
200 acres




MORRIS, ELLEN  
Rt. 3-Carl Beebe, Mgr.

Champaign  
101 acres



MORRISSEY, MELLISA  
Rt. 4

St. Joseph  
204 acres



MORRIS, MRS. ELLEN  
Rt. 1

Sadorus  
80 acres




MORRISON, CHARLES  
Rt. 1

Ogden  
190 acres



MORRIS, WALTER  
Rt. 1

Ivesdale  
80 acres




MORS, CHAS.  
Rt. 1

Sadorus  
120 acres




MORRIS, MRS. WALTER  
Rt. 1

Ivesdale  
200 acres



MOSER, BERTHA  
Rt. 2

Urbana  
200 acres



MOSER, PEARL  
Rt. 1

Broadlands  
80 acres



MUELLER, MRS. EMMA  
Rt. 2

Tolono  
200 acres




MOSIER, MRS. LYDIA  
Rt. 1

Tolono  
200 acres



MUELLER, WILLIAM  
Rt. 2-Claude Shumate, Opr.

Urbana  
270 acres



MOSSON, LAWRENCE  
Rt. 1

Penfield  
191 acres



MULLEN, DEAM  
Rt. 2

Tolono  
320 acres



MOWBR, ROBERT  
Rt. 1

Sidney  
80 acres



MULLEN, DEAM  
Rt. 2

Tolono  
255 acres






MULLEN, DEAM  
Rt. 2

Tolono  
320 acres



MULLIKIN, GEORGE  
Rt. 1

Champaign  
280 acres




MULLER, BILL  
Rt. 1

Urbana  
77 acres



MULLIKIN, GEORGE  
Rt. 2

Champaign



MULLIGAN, MRS. MARY  
Rt. 2

Tolono  
148 acres



MULLINS, EGAR, MRS.  
Rt. 1

Tolono  
140 acres



MULLIKEN, A. D.  
Rt. 1-William Davis, Mgr.

Sidney  
220 acres



MULLINS, MARY  
Rt. 1

Urbana  
80 acres



MULLIS, LEWIS A.  
Rt. 2

Homer  
1/2 acre



MUMM, MINNIE C.  
Rt. 1

St. Joseph  
80 acres




MUMM ESTATE  
Rt. 1

Philo  
120 acres



MUMM, MINNIE C.  
Rt. 1

Sidney  
180 acres




MUMM, LLOYD F.  
Rt. 1

Philo  
400 acres



MUMM, MINNIE D.  
Rt. 1

Sidney



MUMM, MINNIE D.  
Rt. 1

St. Joseph  
80 acres




MUMM, OPAL KRUMM  
Rt. 1

Tolono  
80 acres




MUMM, W. D.  
Rt. 1

Philo  
80 acres



MUNSON, MARY & ELEANOR COOK  
Rt. 1

Tolono  
160 acres




MUNDS, DOTTIE  
Rt. 1

St. Joseph  
80 acres



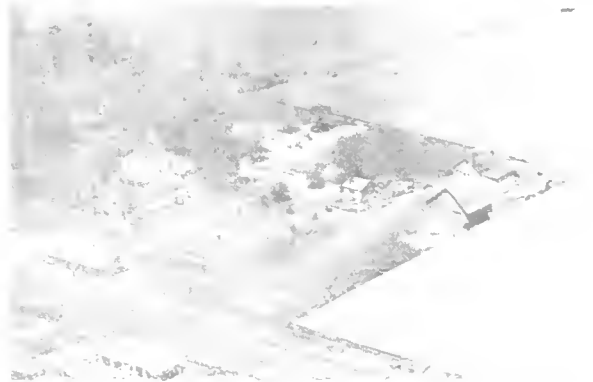
MURPHY ESTATE  
Rt. 3

Champaign  
160 acres



MUNDS, JOHN  
Rt. 4

Champaign  
5½ acres




MURPHY, MAURICE MAYER

Sadorus  
73 acres



MUNNING, JOHN F.  
Rt. 1

Thomasboro  
40 acres



MURRAY ESTATE  
Rt. 1 Ralph Maier, opr.

Thomasboro  
320 acres



MURRAY, HAROLD  
Rt. 4

Champaign  
280 acres



MURRAY, PAT  
Rt. 1

Rantoul  
800 acres



MURRAY, JOHN N.  
Rt. 1

Rantoul  
120 acres



MURRAY, PAT  
Rt. 1

Rantoul  
240 acres




MURRAY, PAT  
Rt. 1

Rantoul  
160 acres



MURRAY, ROY  
Rt. 1

Urbana  
140 acres




MURRELL, ELBERT  
Rt. 1

Gifford  
30 acres



MURREL, SAM H.

St. Joseph  
90 acres




MUSSON, LYLE  
Rt. 2

Tolono  
120 acres



MUSSON, HAYDEN M.  
Rt. 1

Pesotum  
80 acres



MYERS ESTATE  
Rt. 1-W. B. Myers, Mgr.

Wahomet  
200 acres



MUSSON, HAYDEN M.

Pesotum  
143 acres



MYER, IRMA  
Rt. 1

Urbana



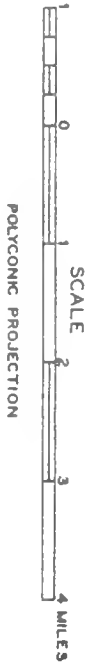
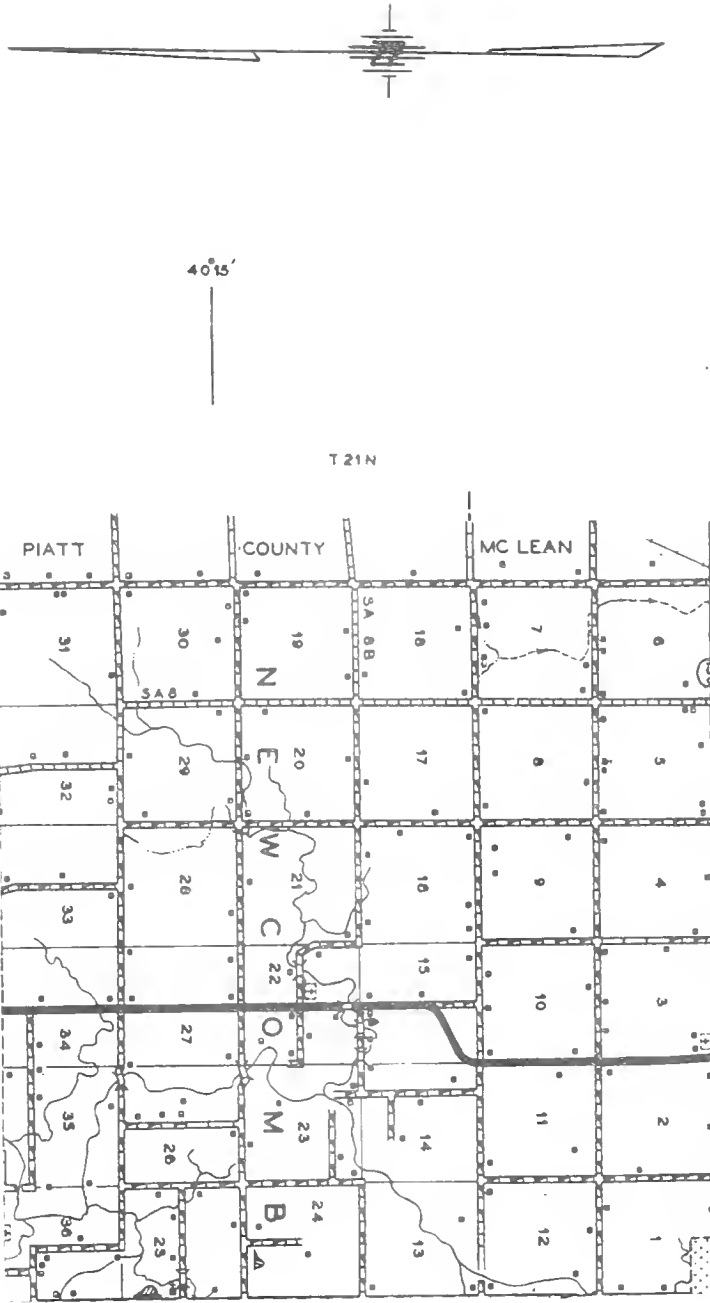
MUSSON, J. F.  
Rt. 4

Champaign  
320 acres




MYRICK, DON  
Rt. 1

Rantoul  
280 acres



PREPARED BY  
 BUREAU OF RESEARCH AND PLANNING  
 DIVISION OF HIGHWAYS  
 DEPARTMENT OF PUBLIC WORKS & BUILDINGS  
 IN COOPERATION WITH  
 U.S. DEPARTMENT OF COMMERCE  
 BUREAU OF PUBLIC ROADS





EAST END MENNONITE CHURCH

Founded 1945

## NEWCOMB TOWNSHIP

Another township in the Sangamon River region of western Champaign County is Newcomb Township. It has a population of 529. Agriculture is the main occupation of its residents, and the farms here are the equal of any in the county.

One of the best-known early residents of this township was James S. Hannah, who arrived in 1851. Popularly known as Squire Hannah, he was a justice of the peace for thirty years. He also held the offices of collector and school treasurer.

Another pioneer of the township was Phillip Shaffer, who settled here in 1868. As a farmer, he owned 120 acres of land. In 1880 he was elected supervisor of Newcomb Township and held this position for the next seven years. He and his wife were the parents of six children.




NAFFZIGER, MRS. CLARA  
Rt. 1

Foosland  
50 acres



NEAL, MRS. ANNA  
Rt. 1

Broadlands  
80 acres




NALE, JAMES  
Rt. 2

Homer  
52 acres



NEEF, CARL F.  
Rt. 1

Urbana  
75 acres



NASH, BIRDIE  
Rt. 1

Mahomet  
210 acres



NEGANGARD, EFFIE  
Rt. 1

Sidney  
152 acres



NEADER, WILLIAM & MILLIE  
Rt. 1

Mahomet  
39 acres



NEGANGARD, EFFIE  
Rt. 1

Sidney  
132 acres



NEISSEH, RUDOLPH  
Rt. 1

Champaign  
150 acres



NELSON, E. J.

Fisher  
40 acres



NELSON ESTATE  
Rt. 4

Champaign  
159 acres



NELSON, H. I. (ESTATE)  
Rt. 3

Champaign  
164½ acres



NELSON, ALFRED & MRS. ANNA S.  
Rt. 1

Paxton  
360 acres



NELSON, LELAND M.  
Rt. 1

Fisher  
560 acres




NELSON, CECIL C.  
Rt. 1

Dewey  
160 acres



NELSON, LELA  
Rt. 1

Fisher  
160 acres



MEUMEYER, MRS. MARTHA A. Champaign  
Rt. 2-Ray Raymer, Mgr. 126 acres



NICKOLSON, MARY Sidney  
R.Rt.-Cloyde Roberts, Opr. 191 acres




NEWCOMB, GERALDINE Dewey  
Rt. No Farm



NINMER, ELMER Champaign  
Rt. 2 80 acres



NEWCOMB, GERALDINE Dewey  
Rt. 2 90 acres




NINMER, ELMER Seymour  
Rt. 1 100 acres



NEWCOMB, GERALDINE Dewey  
Rt. 2 90 acres




NINMER, ELMER Seymour  
Rt. 1 100 acres



NOBLE, FRANK, HEIRS  
Rt. 1

Tolono  
139 acree



NOEL, D. S.  
Rt. 2

Champaign  
320 acree



NOBLE, FRANK, HEIRS  
Rt. 1

Tolono  
320 acres




NOEL, D. S.  
Rt. 1

Mahomet  
327 acres




NOBLE, MRS. SUSAN  
Rt. 1

Philo  
80 acres



NOEL, D. S.  
Rt. 2

Champaign  
500 acres



NOEL, D. S.  
Rt. 9-Gerald Jones, Mer.

Champaign  
360 acres




NOEL, MELISSA & RICHARD  
Rt. 3-Russell Houston, Opr.


Champaign  
400 acres



NOEL, MRS. MELISSA Urbana  
Rt. 3 Earl T. Werts, opr. 159 acres



NOFFTZ, JOHN Champaign  
Rt. 1-Gilbert Kurzweg Opr. 21 yrs. 160 acre



NOEL, MELISSA Tolono  
Rt. 1 198 acres




NOFFTZ, NELLIE G. Sadorus  
Rt. 1 160 acres



NOEL, MELISSA & RICHARD Champaign  
Rt. 2-Carl Beifsteck Opr. 10 yrs. 320



NOFFTZ, NELLIE G. Sadorus  
Rt. 1 250 acres



NOFFTZ, FRANK Tolono  
Rt. 1 518 acres






NOFFTZ, FRED A.  
Rt. 2

Tolono  
80 acres



NOGLE, C. H. (ESTATE)  
Rt. 1-Chas. E. Rogers, Tenant

Sadorus  
300 acres




NOFFTZ, FRED A.  
Rt. 1

Pesotum  
80 acres




NOGLE, GEORGE (ESTATE)  
Lowell Rogers, Opr.

Sadorus  
140 acres



NOFFTZ, R. T.  
Rt. 3-Heye Ebeling, Mgr.

Urbana  
175 acres



NOGLE, HAROLD  
Rt. 1

Pesotum  
100 acres




NOGLE, C. H. (ESTATE)  
Rt. 1-Clinton Bear, Opr.

St. Joseph  
196 acres



NOGLE, JOHN T  
Rt. 1

Sadorus  
80 acres



NOHREN, EDWARD H.  
Rt. 1

Longview  
80 acres



NOLAN, JOHN M.  
Rt. 1

Ogden  
232 acres



NOHREN, HARRY  
Rt. 1

Broadlands  
120 acres




NOLTE ESTATE  
Rt. 1-Clearance W. Mumm, Opr.

White Heath  
225 acres



NOHREN, JOHN  
Rt. 1

Broadlands  
93 acres



NONMAN, ALBERT  
Rt. 1

Pesotum  
80 acres



NOHREN, WAYNE E.  
Rt. 1

Longview  
40 acres



NONMAN, MRS. LENA  
Rt. 1

Broadlands  
200 acres



NONMAN, WILHELM  
Rt. 1

Longview  
78 acres



NORTON, CAROLINE K.  
Rt. 1

Tolono



NORTON, CAROLINE K.  
Rt. 1-Oscar Krumm, Mgr.

Tolono  
349 acres




NORTON, MARC  
Rt. 1

Champaign  
260 acres



NUSSMEYER, CARL  
Rt. 1

Broadlands  
160 acres



## R. L. PATTERSON LUMBER CO.

5 POINTS — URBANA

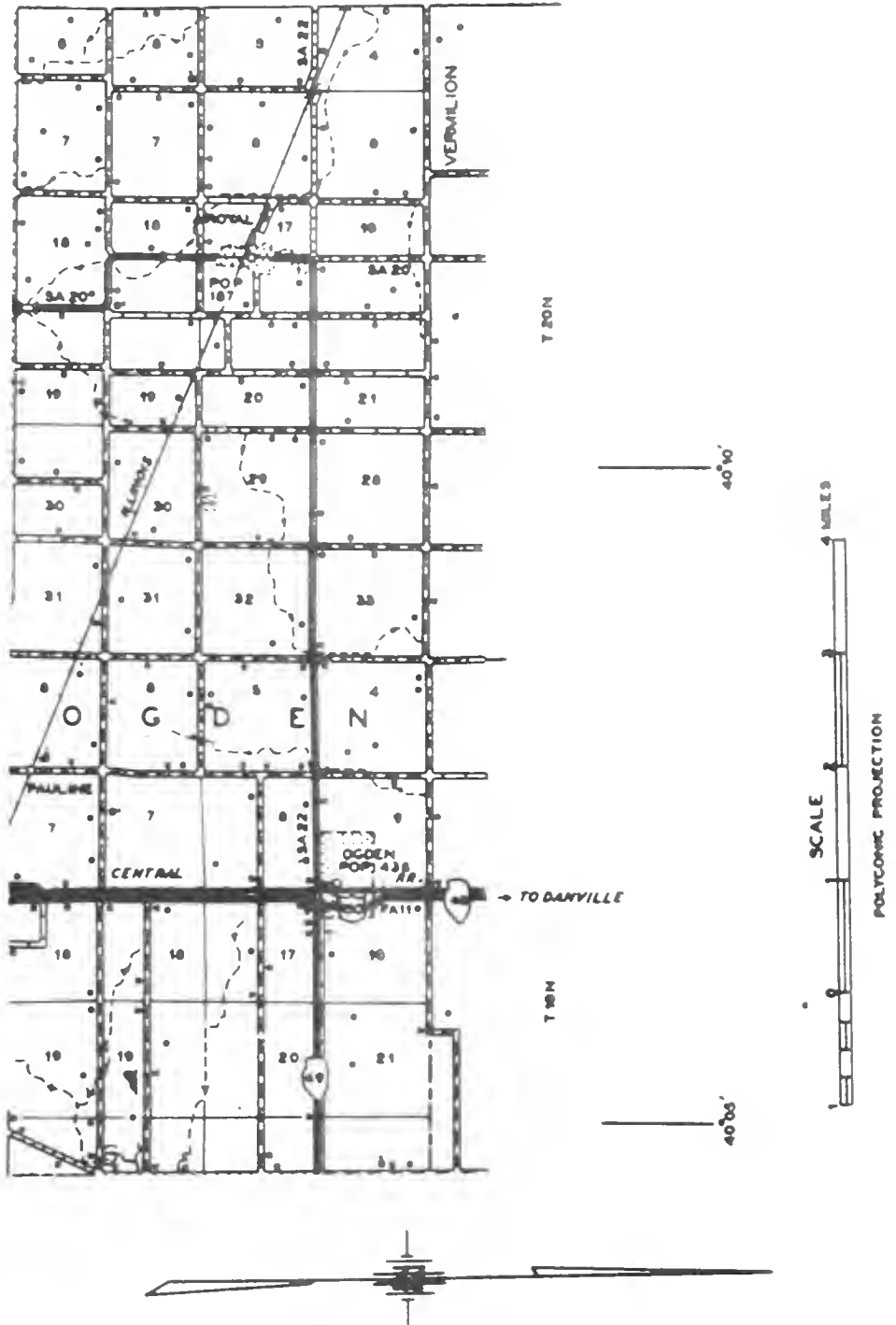
NORTH CENTURY BLVD. — RANTOUL


"We Know Lumber—Like To Know You"

**MOTEL MERCER**

R. R. 3 — URBANA, ILL. — PHONE 7-8023

PREPARED BY THE  
 BUREAU OF RESEARCH AND PLANNING  
 DIVISION OF HIGHWAYS  
 DEPARTMENT OF PUBLIC WORKS & BUILDINGS  
 IN COOPERATION WITH THE  
 U.S. DEPARTMENT OF COMMERCE  
 BUREAU OF PUBLIC ROADS





## OGDEN

Ogden, a village of 436, is in the eastern portion of Champaign County at the junction of two important highways, US 150 and State 49. It is located about half way between Champaign and Danville (in Vermilion County), and is therefore within easy reach of either city.

Ogden is the principal community of Ogden Township, which has a population of 1,217. As a farming area, Ogden Township is on a par with any in Champaign County. Its harvests of wheat, corn and soybeans are abundant and of high quality, and its residents are a quiet, industrious folk. The township is bordered on the east by Vermilion County.




ST. JOHN LUTHERAN CHURCH  
Rev. O. E. Doesken

Royal



ROYAL





MAHOMET HIGH SCHOOL

Mahomet



VETTER, CLYDE F.  
Gulick School

Dewey  
Rt. 1




SHAW SCHOOL



PESOTUM SCHOOL



FEIDLER SCHOOL



SEYMOUR GRADE SCHOOL  
Russell Shelton, Principal

Seymour



POWERS SCHOOL DISTRICT #170  
Organized 1859

St. Joseph




SAVOY SCHOOL Unit IV

Savoy



OAKES, THOMAS  
Rt. 1

Gifford  
80 acres



O'BRIEN, WALKER & DALE COLLINS  
Rt. 1

St. Joseph  
160 acres




O'BEIRNE, THOMAS F.  
Rt. 1

Talono  
80 acres




O'BRYAN, HIRAM B.  
Rt. 1

Pesotum  
110 acres



OBENRAND, RAY  
Rt. 2

Rankin  
80 acres



O'BRYAN, WAYNE  
Rt. 1

Peaotum  
144 acres



O'BRIEN, PHILIP & EDWARD  
Rt. 1

Pesotum  
156 acres



O'BRYAN, WALKER  
Rt. 1

St. Joseph  
110 acres



O'CONNOR ESTATE  
Rt. 1

Champaign  
160 acres



O'CONNOR, THOMAS  
Rt.

Ivesdale  
120 acres



O'CONNOR, BRIDGET M.  
Rt. 2

Champaign  
200 acres




ODEBRECHT, EDITH  
Rt. 1

Philo  
200 acres



O'CONNOR, JOHN  
Rt. 1

Sadorus  
160 acres



ODEBRECHT, NANCY  
Rt. 2-G. C. Hall, Mgr.

Tolono  
80 acres



O'CONNOR, STANLEY M.  
Rt. 1

Ivesdale  
200 acres



ODEL, FRANK  
Rt. 1

Philo  
160 acres



ODEL, FRANK  
Rt. 1

Philo  
160 acres



OGDEN, A. J.  
Rt. 1

Foosland  
160 acres



O'DONNELL, JOHN P. (ESTATE)  
Rt. 2-John O'Donnell, Opr.

Champaign  
159 acres



OHLS, ED  
Rt. 1

Tolono  
180 acres




O'DONNELL, FRANK  
Rt. 3

Rantoul  
160 acres




O'LEARY, MRS. BLANCHE  
Pt. 1

Ivesdale  
73 acres



OFFENSTEIN, L. E.  
Rt. 1

St. Joseph  
237 acres



OLON, MRS. FRANCIS E.  
Rt. 1

Sadorus  
209 acres





OLSON, OSCAR E. St. Joseph  
157 acres



OLSON, OSCAR E. St. Joseph  
157 acres



OLSON, OSCAR E. St. Joseph  
157 acres




O'NEIL, EUGENE Philo  
160 acres



OLSON, OSCAR E. St. Joseph  
157 acres




O'NEILL, JOHN F. Champaign  
131 1/2 acres




O'NEIL, EUGENE Sidney  
160 acres



O'NEILL, MRS. JOHN Philo  
240 acres




O'NEAL, MERVILLE  
Rt. 1-Chester Reeves, Opr. 133 acres Dewey




OPDYCKE, L. D.  
Rt. 1 Clarence Kingery, opr. 160 acres Thomasboro



O'NEIL, PAUL  
Rt. 1 Tolono



ORDEL, HATTIE  
Rt. 1 Philo 80 acres




O'NEILL, SARAH BATES  
Rt. 1 Tolono 120 acres



ORDEL, W. H.  
Rt. 1 Philo 80 acres



O'NEAL, R. WAYNE  
Rt.3-Grandfather O'Neal bought 65 yrs.ago 160 acres-Urbana



ORR, CLARENCE  
Rt. 1 Dewey 160 acres






OSBORNE, MARGARET  
Rt. 2

Rantoul  
270 acres



OSTERBUR, FRANK  
Rt. 1

Ogden  
100 acres



OSOINACH, JOHN C.  
Rt. 2

Urbana  
3 acres




OSTERBUR, FRED  
Rt. 2

St. Joseph  
110 acres



OSTERBUR, ALVIN & FRANK  
Rt. 1

Ogden  
160 acres



OSTERBUR, FRANK  
Rt. 1

Ogden  
40 acres




OSTERBUR, CARL  
Rt. 1

Ogden  
100 acres



OSTERBUR, HERBERT J.  
Rt. 2

St. Joseph  
160 acres




OSTERBUR, HENRY L.  
Rt. 1

Ogden  
80 acres



OSTERBUR, JANNA  
Rt. 1

Penfield  
183 acres



OSTERBUR, HENRY L.  
Rt. 1

Ogden  
160 acres




OSTERBUR, JOHN B.  
Rt. 2

St. Joseph  
100 acres



OSTERBURS, HEYE H.  
Rt. 2-Eldon Olson, Mgr.

St. Joseph  
130 acres



OSTERBUR, KATHERINE & HEMKE HULS  
Rt. 1- Thomas-  
208 acres, boro



OSTERBUR, JOHN F.  
Rt. 2

St. Joseph  
137 acres




OSTERBUR, LOUIS SR.  
Rt. 1

Ogden  
100 acres



OSTERBUR, MARTHA  
Rt. 1

Rantoul  
120 acres



OWENS, VIRGINIA  
Rt. 1

Sadorus  
350 acres



OSTERBUR, RANKIN  
Rt. 2-George Carl, Mgr.

St. Joseph



OYER, JOSEPH  
Rt. 1

Foosland  
140 acres



OSTERBUR, RENKIN  
Rt. 2-Frank, Mgr.

St. Joseph  
180 acres



OYER, JOSEPH  
Rt. 1

Foosland  
30 acres



OSTERBUR, SIMON L.  
Rt. 1

Oyden  
70 acres



OYER, JOSEPH

Foosland  
100 acres



OYER, SAM  
Rt. 1-Vilas Oyer, Opr.

Foosland  
117 acres



OYER, WALTER R.  
Rt. 1

Fisher  
160 acres

## GENERAL INSURANCE

FIRE — WIND — HAIL — CROP INSURANCE  
AUTO — LIFE — LIABILITY — POLIO


## REAL ESTATE AND LOANS

**B. G. LOSCHEN**

540 GARDEN ST.

Phone RANTOUL 1528

EDEN PARK, RANTOUL



### BELRIEVE FARM

PEDIGREED

Polled Shorthorn Cattle

**L. E. HATCH & SONS**

DEERS ROAD — 5 MILES S. E. - URBANA



### MOLLOY TRAILER COURT

66 Modern Spaces

MAPLE WOOD DRIVE - RANTOUL

Phone RANTOUL 1150

**GEORGE A. BILLSON**

MANAGER

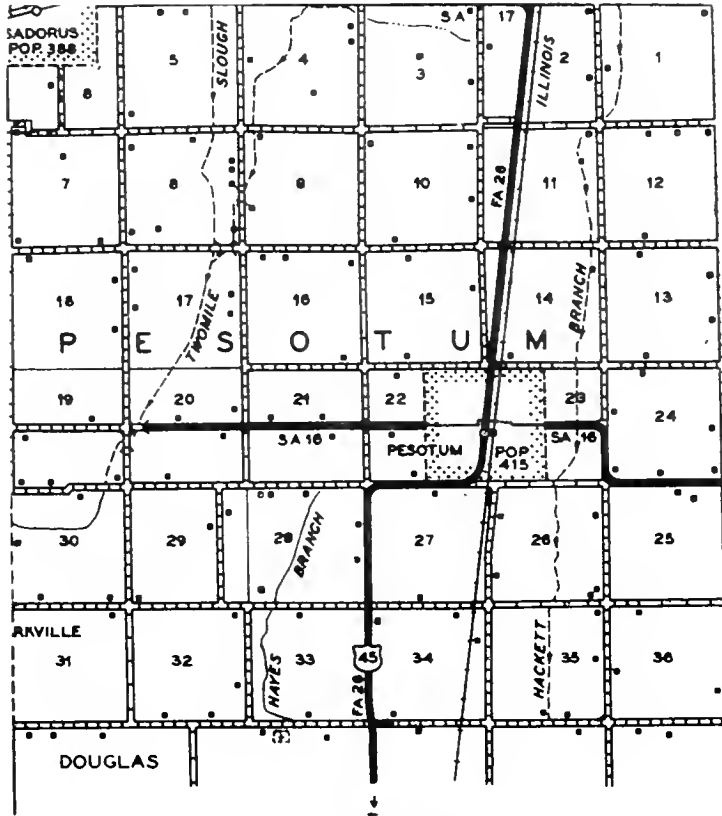


## PESOTUM

The village of Pesotum, with a population of 415, is often referred to as a good example of a typical Illinois rural community. Centering on a railroad station, its most conspicuous object is a grain elevator. Around this is the business district of the village -- grocery, dry goods and farm-machinery stores, a bank, post office, tavern, barber shop, pool room and two churches. Beyond these business and other buildings are the neat, white homes of the villagers, set in the midst of tree-lined streets.

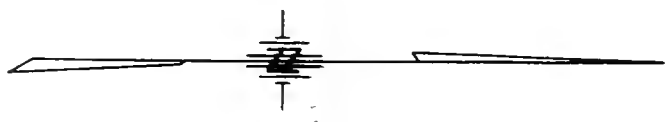
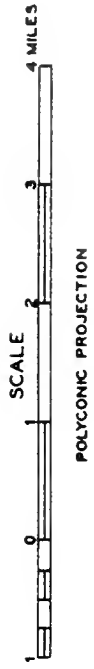
Pesotum is the principal community of Pesotum township, located in the south portion of Champaign County. It has a total population of 858. The township is part of the rich, fertile farming region in this part of Illinois. An early settler of the township was Thomas O. Larrah, who not only was a successful farmer but an outstanding public official of the township. He held the offices of township supervisor for four years, commissioner of highways for five years, and school trustee for 8 years.

PREPARED BY THE  
 BUREAU OF RESEARCH AND PLANNING  
 DIVISION OF HIGHWAYS  
 DEPARTMENT OF PUBLIC WORKS & BUILDINGS  
 IN COOPERATION WITH THE  
 U.S. DEPARTMENT OF COMMERCE  
 BUREAU OF PUBLIC ROADS




88°20'

86°15'







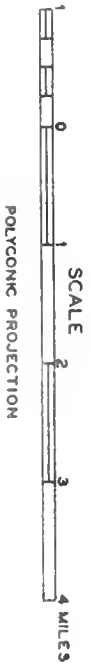
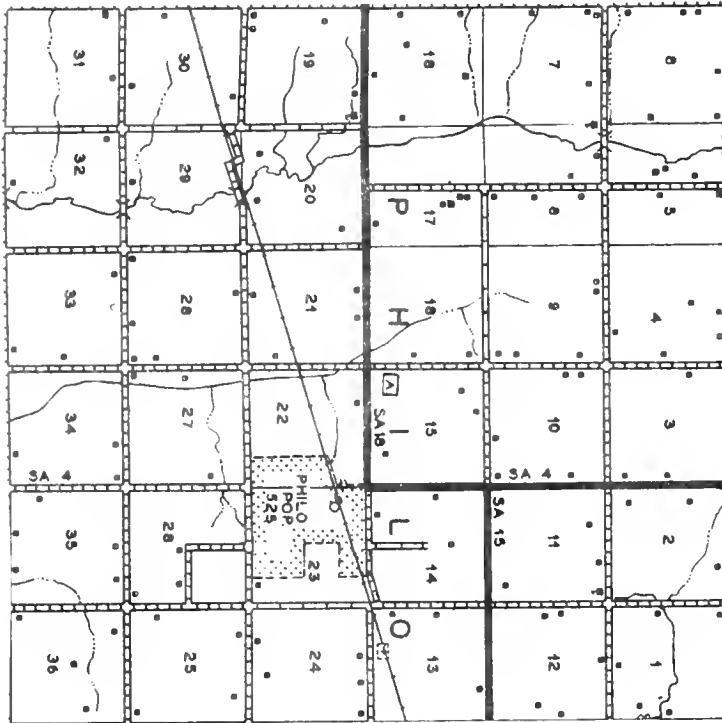
AMERICAN LUTHERAN CHURCH  
Elmer A. Nelson, Pastor

Rantoul



ST. MARY'S CHURCH & SCHOOL - Father Egan

Pesotum



PREPARED BY THE  
BUREAU OF RESEARCH AND PLANNING  
DIVISION OF HIGHWAYS  
DEPARTMENT OF PUBLIC WORKS & BUILDINGS  
IN COOPERATION WITH THE  
U.S. DEPARTMENT OF COMMERCE  
BUREAU OF PUBLIC ROADS



## PHILO


Among the farms just south of Champaign-Urbana stands the village of Philo, with a population of 525. It is the principal community of Philo Township, which has a total of 1,021 residents. Practically all of the mature male residents of the township are engaged in farming, and the harvests here each year are a credit to their patience, industry and intelligence.

A well-known early resident of Philo Township was C. H. Van Vleck, who arrived in 1866. He was one of the first businessmen of Philo village, having started as a grain merchant. Later, he dealt in lumber, coal, livestock and real estate. He was also a surveyor, and in this capacity surveyed a major portion of Philo Township. He had also served, for a time, as justice of the peace.



PALMBERG, GUS  
Rt. 1

Dewey  
160 acres



PARK, JOHN  
Rt. 1

Penfield  
230 acres



PANKAU, ED  
Rt. 3

Champaign  
12 acres




PARKER, ALAN  
Rt. 2

Urbana  
145 acres




PARISH, FRANCIS Y.  
R.R. - Gordon White, Opr.

Homer  
100 acres



PARKER, JIM  
Rt. 1

Mahomet  
140 acres



PARK, CARL H.  
Rt. 1

Grifford  
53 acres



PARKER, TED  
Rt. 2


RICE, JESSIE W.

Wardou  
170 acres




PARKHILL, T. V.  
Rt. 1

Mahomet  
87 acres



PARNELL, W. J.  
Rt. 3

Champaign  
120 acres



PARKHILL FARM  
Rt. 1

Mahomet  
180 acres



PARKS, W. W.  
Rt. 1-Wayne Chesnut, Ngr.

Sidney  
196 acres



PARNELL, MRS. ELDON J.  
Rt. 3

Champaign  
80 acres



PARRETT, F. R.  
Rt. 1

Mahomet  
160 acres



PARNELL, GLENN  
Rt. 2

Champaign  
80 acres



PARRETT, F. R.  
Rt. 1

Mahome  
215 acres



PARRIS, CORA  
Rt. 1

Ogden  
240 acres



PARSONS, EDWARD & MARIE  
Rt. 3-Elmer A. Sanford, Opr.

Urbana  
156 acres



PARRISH, WALTER S.  
Rt. 1

Penfield  
103 acres




PASLEY, U. S.  
Rt. 1

Mahomet  
200 acres



PARRISH, WALTER S.  
Rt. 1

Penfield  
200 acres




PATERSON, H. C.  
Rt. 1

Mahomet  
79 acres



PARRY, MRS. JOSEPH L.  
Rt. 1


Tolono  
40 acres



PATTERSON, MRS. WALTER  
Rt. 1

Dewey  
280 acres





PATTON, D. A. Rankin  
Rt. 2 160 acres



PEARSON, DANIEL Champaign  
Rt. 3 13 acres



PAUL, CLARENCE Mohamet  
Rt. 1 13 acres



PEARSON, ROY E. Champaign  
Rt. 3 110 acres




PEARSON, MRS. CLARA J. Ludlow  
Rt. 1 160 acres



PELL, H. N. Urbana  
Rt. 3 Cleve Rainey, opr. 240 acres



PEARSON, MRS. CLARA Ludlow  
Rt. 1-Robt. Pearson, Sr., Mgr. 200 acres



PELL, H. N. St. Joseph  
Rt. 1 265 acres


E. HF  
12 1/2

12 1/2  
Tolono  
120 acres



PELL, RUTH I.  
Rt. 1-Dale W. Roberts, Opr. Tolono  
120 acres

PRINCIVAL ESTATE  
75 acres



PENMAN, THOMAS A.  
City Philo  
130 acres

PERRING, JOHN (Mrs.)  
Rt. J Sadorus  
160 acres



PERRING, JOHN (Mrs.)  
Rt. 1

Pesotum  
160 acres



PETERS, D.  
Rt. 1

Ludlow  
80 acres



PERRING, LURA  
Rt. 2 Charles Holt, opr.

Rantoul  
60 acres



PETERS, HERMAN  
Rt. 1

Ludlow  
120 acres



PERRY, W. C.  
Rt. 1

Mahomet  
180 acres



PETERS, MRS. ISABEL  
Rt. 1

Mrs. Joseph  
80 acres



PETERS, DICK & JOHN  
Rt. 1 - Reiner D. Peters, Opr.

Ludlow  
160 acres



PETERS, NORA B.  
Rt. 1

St. Joseph  
80 acres



PETERS, ORVAL  
Rt. 1

St. Joseph  
40 acres



PETHEL, COLNE & MINNIE  
Rt. 1 Kenneth K. Busey, opr.

Rantoul  
100 acres



PETERS, ORVAL  
Rt. 1

St. Joseph  
80 acres



PETTYBON, RAY E.  
Rt. 1

Penfield  
120 acres



PETERS, RAY  
Rt. 1

St. Joseph



PETHYBRIDGE, MRS. ANN  
Rt. 1

Urbana  
153 acres



PETERSON, CYRUS B.  
Rt. 1

Fisher  
60 acres



PETTYS, MR. & MRS. WILBUR O.  
Rt. 3

Urbana  
80 acres



PFEFFERS BROS.  
Rt. 2

Tolono  
Tenant House



PFEFFER, JOSEPH G.  
Rt.1-Pfefer Homestead

Seymour  
340 acres



PFEFFER & STAMELI  
Rt.2-Ralph Mathews, Opr.

Tolono  
200 acres



PFEFFER, JOE  
Rt.1-John Sekens, Tenant

Seymour  
160 acres



PFEFFER, GEORGE J.  
Rt. 3

Urbana  
240 acres



PFEFFER, JOSEPH G.  
Rt. 1

Seymour  
200 acres



PFEFFER, JOE  
Rt. 4 Dorrel Newnum, mgr.


Champaign  
120 acres



PFEFFER, JOSEPH  
Rt. 1

Champaign  
Tenant House





PFEFFER, WILLIAM  
Rt. 1

Champaign



PFIESTER, OTIS W.  
Rt. 3

Champaign  
60 acres



PFEFFER, VINCENT & HAROLD  
Rt. 2

Champaign  
180 acres



PFIESTER, VICTOR S.  
Rt. 3

Champaign  
80 acres



PFIESTER, F. D.  
Rt. 1

Seymour  
107 acres



PHARES, GEORGE

Penfield  
123 acres



PFIESTER, MARY M.  
Rt. 1 - J. M. Abraham, Agr.


Seymour  
189 acres



PHILLIPPE ESTATE  
Rt. 3

Champaign  
320 acres





PHILLIPPE, HARRY L.  
Rt. 4

Champaign  
80 acres



PHILLIPS, ARTHUR L.  
Rt. 2

Urbana  
32 acres



PHILLIPPE, HARRY & M.G.  
Rt. 4

Champaign  
240 acres



PHILLIPS, HOWARD A.  
Rt. 2

Urbana  
197 acres



PHILLIPPE, M. G.  
Rt. 1-Carl Prahl, Opr.

Dewey  
200 acres



PHILLIPS, LAWRENCE A.  
Rt. 2

Urbana  
45 acres



PHILLIPS, DONA  
Rt. 1

St. Joseph  
52 acres



PHILLIPS, LLOYD E.  
Rt. 2

Urbana  
190 acres



PHILLIPS, MRS. G. Foolsland  
Rt. 1-Wilbert Birkey, Mgr. 130 acres



PIERCE ESTATE Philo  
Rt. 1




PICKERILL, IDA M. & ROY C. Urbana  
Rt. 2 45 acres




PIERCE, BERLYN Philo  
Rt. 1-Paul D. Meharry, Opr. 320 acres



PICKERILL, IDA M. & ROY C. & SCHIFF, JEANETTE Urbana  
1 acre



PIERCE, MRS. ANNA Champaign  
Rt. 4 205 acres



PICKETT, STELLA Fisher  
20 acres



PIERCE, GEORGE E. Ivesdale  
Rt. 1-Orig. homstead 1890 40 acres



PILGRIM, C. L.  
Rt. 1

Rantoul  
165 acres



PLACE, PHILIP

Rt. 1-Geo. & Sam William, Mgrs.

St. Joaeph  
82 acres



PINARIE, NETTIE E.  
Rt. 2-Claude F. Pinarie, Opr.

Urbana  
80 acres



PLOTNER, EDWIN A. & MINNIE A.

Philo  
240 acres



PLACE, C. C.  
Rt. 1

Homer  
160 acres



PLOTNER, MRS. EDWIN A.

Tolono  
80 acres



PLACE, CARL D.  
Rt. 1

Homer  
120 acres



PLOTNER, JERRY (ESTATE)  
Rt. 1

Philo  
135 acres



PLOTNER, MRS. JOHN  
Rt. 1

Philo  
160 acres




POGGENDORF, WALTER  
Rt. 1

Broadlands  
80 acres



PLOTNER, J. F.  
Rt. 1, C.A. Plotner, Opr.

Philo  
190 acres



POLL, ROY E.  
Rt. 1

Mahomet  
8 acres



PLOTNER, WILBERT C.  
Rt. 1

Philo  
480 acres




POLLACK, LIAL C.  
Rt. 1-Everett Reppaert, Mgr.

Paxton  
320 acres



POGGENDORF, A. G.  
Rt. 1

Broadlands  
115 acres



PORTER, MRS. W. B.  
Rt. 4

Champaign  
80 acres





PORTERFIELD ESTATE  
Rt. 1

Sidney  
160 acres




PORTERFIELD, FRANCIS A.  
Rt. 1

Allerton  
160 acres



PORTERFIELD, ANNA  
Rt. 1

Sidney  
160 acres



PORTERFIELD, FRANCIS A.  
Rt. 1

Allerton  
160 acres



PORTERFIELD, ANNA MAY  
Rt. 1

Philo  
295 acres



PORTERFIELD, T. A.  
Rt. 1

Sidney  
260 acres



PORTERFIELD, E. N.  
Rt. 1

Sidney  
160 acres




PORTERFIELD, W. B.  
Rt. 2

Homer  
160 acres



POSTAL, ALONZO C.  
Rt. 2

Urbana  
120 acres



PRATHER, DEWEY  
Rt. 3

Urbana  
180 acres



REED & POSTLE  
Rt. 1

Sidney  
268 acres



PRATHER, JESSE E.  
Rt. 3

Urbana  
180 acres



POTTER, RUSSELL  
Rt. 1

Broadlands



PRATT, HAZEL (ESTATE)  
Rt. 3-Ken Douglas, Tenant

Urbana  
260 acres



PRALL  
Rt. 4


Champaign  
160 acres



PRIMMER, A. W.  
Rt. 3-Lyle E. Primmer, Mgr.

Champaign  
108 acres





PREMMER, RAYMOND  
Rt. 1

Mahomet  
150 acres



PUGH, LOWELL A.  
Rt. 1

Allerton  
40 acres



PRIMMER, R. RAYMOND  
Rt. 1

Mansfield  
240 acres



PURNELL, MRS. CHARLES  
Fred Mohr, Mgr. J.W. Sandquist, Tenant

Champaign



PRITCHARD, W. T.  
Rt. 4 John Hemrich

Champaign  
240 acres



PURSEL, EUGENE A.  
Rt. 2

Champaign  
1 acre



PROBINE, W.  
Rt.

Fisher  
113 acres




QUAYLE, MRS. CLARA B.  
Rt. 2 Wm. Bacon, opr.

Champaign  
160 acres



QUILIANS, MAE & MARGRET  
Rt. 1

Tolono  
240 acres



QUINLAN, MIKE  
Rt. 1

Ludlow  
80 acres



QUINLAN, EDWARD  
Rt. 1

Ludlow  
51 acres



QUINN, NELLIE  
Rt. 1

Dewey  
160 acres



QUINLIN, FRANK  
Rt. 8

Rantoul  
80 acres



QUINN, NELLIE  
Rt. 1

Dewey  
80 acres




QUINLAN, M. P.  
Rt. 1

Ludlow  
120 acres

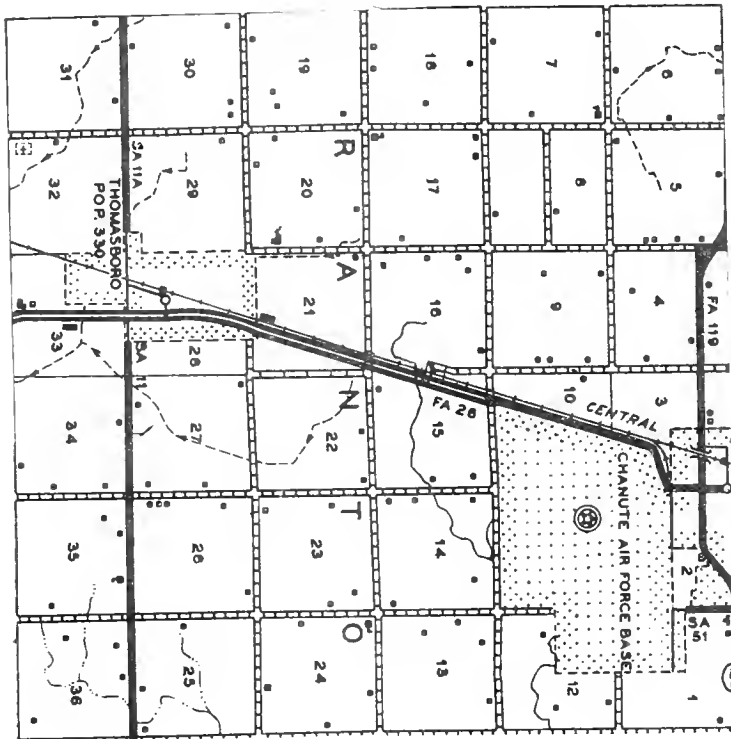


ST. MALACHY'S CATHOLIC CHURCH-Rev. C. J. Williams Rantoul  
FIRST CHRISTIAN CHURCH Earl W. Scarbeary, Minister  
(Center Church vacant)



CHRISTIAN CHURCH FARM  
Route 2

Rantoul  
80 acres



PREPARED BY THE  
BUREAU OF RESEARCH AND PLANNING  
DIVISION OF HIGHWAYS  
DEPARTMENT OF PUBLIC WORKS & BUILDINGS  
IN COOPERATION WITH THE  
U.S. DEPARTMENT OF COMMERCE  
BUREAU OF PUBLIC ROADS



## RANTOUL

Named after Robert Rantoul, an early official of the Illinois Central System, Rantoul is the largest village in Champaign County and is the site of the Chanute Air Force Base, a leading training center for pilots of the U. S. Air Force. In 1940 it had a population of 2,367 and by 1950 this figure was increased to 6,387. Parts of Rantoul Township were annexed to the village in 1940, 1942, 1946 and 1948.

Rantoul is, of course, the principal community of Rantoul Township, which has a total population of 11,906. One of the best-known early businessmen of Rantoul village was Thomas W. Chamberlain, who in 1875 founded the Exchange Bank of Rantoul. He also served for a time as village treasurer and as director of the Rantoul Building & Loan Association. Another early businessman was Thomas Babb, who dealt in grain and livestock.



## THOMASBORO

Just south of Rantoul, on US 45, lies the village of Thomasboro, with a population of 330. It is in the midst of a fertile farming area, and serves as a shopping center for residents of the countryside. One who played a prominent part in early days of the village was Thomas Babb, who arrived in the 1870's and became a farmer on land adjacent to Thomasboro.

In 1878, however, Babb started in business as a buyer and shipper of hogs in Thomasboro. Later, he engaged in grain operations. In the meantime, Babb added to his land holdings, and eventually he possessed a total of 680 acres in Rantoul and Condit townships.





RAFFERTY, CHARLES  
Rt. 1

Penfield  
80 acres



RAMSER, C. E.  
Rt. 1

St. Joseph  
240 acres




RAGSDALE, MRS. RUTH  
Rt. 1

Mahomet  
27 acres




RAMSER, C. E.  
Rt. 1

St. Joseph  
80 acres



RAINS, WINIFRED  
Rt. 1

Sadorus  
50 acres



RAMERT, A. J.  
Rt. 2

St. Joseph  
80 acres



RAMERT, C. L.  
Rt. 1

Ogden  
80 acres




RANLYN, A. D.  
Rt. 1

Foosland  
220 acres



RANKIN, CLAUDE  
Rt. 1-Rankin Homestead

Foosland  
402 1/2 acres



RAUP, DICK & SON  
Rt. 1

Thomasboro  
126 acres



RANKIN, CLAUDE  
Rt. 1

Foosland  
27 1/2 acres




RAPP, MRS. JOHN F.  
Rt. 3

Champaign  
200 acres




RANKIN, CLAUDE  
Rt. 1-Kennel Tracts, Mer.

Foosland  
14 acres



RAPP, MRS. JOHN  
Rt. 1

Mahomet  
240 acres



MARTIN, DAVID & LOREN CLARK  
Rt. 2

Mahomet



RAUP, JOHN J.  
Rt. 1

Thomasboro  
80 acres



RAYBURN, JOHN Urbana  
Rt. 1 Tenant House, 40 acres




RAYBURN, ETHEL Champaign  
Rt. 2-J. Wallace Rayburn, Opr. 80 acres



RAYBURN, C. C. Colfax  
Rt. 170 acres



RAYBURN, ETHEL Bondville



RAYBURN, CLARENCE Champaign  
Rt. 3 180 acres



RAYBURN, LEN Champaign  
Rt. 4-Clarence Rayburn, Opr. 91 acres



RAYBURN, ETHEL Bondville  
John L. Rayburn, Opr. Pfister Home 115



RAYBURN, ROBERT Champaign  
Rt. 3 120 acres



RAYBURN, ROBERT L.  
Rt. 3

Champaign  
120 acres



RHOADES, FLOYD

Seymour  
140 acres



RAYMOND, GRACE  
Rt. 1

Sidney  
220 acres



PARKERY, NATTY & JESSIE RICE  
Rt. 2

Rantoul  
172 acres



RAYMOND, GRACE  
Rt. 1

Sidney  
140 acres




REDHEAD, W. S.  
Rt. 2

Tolono  
160 acres



RHOADES, DONALD  
Rt. 1

Seymour  
140 acres



REED, RALPH J.  
Rt. 1


Tolono  
160 acres






REED-COLE FARM  
Rt. 1

Sidney  
190 acres



REEDER, R. H.

Ivendale  
192 acres



REED, NATE  
Rt. 1 Howard Cook, opr.

Paxton  
120 acres




REIFSTECK, ALBERT G.  
Rt. 1

Sadorus  
160 acres



REED, MARTHA T. (ESTATE)  
Rt. 1

Sidney  
109 acres



REIFSTECK, CLARENCE  
Rt. 4-Roy W. Reifsteck, Opr.

Champaign  
113 acres



REEDER, EVERETT  
Rt. 2

Urbana  
15 acres



REIFSTECK, CHRISTENA  
Rt. 1

Champaign  
80 acres



REIFSTECK, CHARLEY  
Rt. 1

Champaign  
80 acres




REIFSTECK, FRED  
Rt. 2

Urbana



REIFSTECK, EVA  
Rt. 2

Tolono  
160 acres



REIFSTECK, FRANCIS  
Rt. 1

Champaign  
160 acres



REIFSTECK, ESTHER  
Rt. 1

Pesotum  
114 acres



REIFSTECK, FRANCIS  
Rt. 2

Champaign  
160 acres



REIFSTECK, EARL  
Rt. 2


Champaign



REIFSTECK, GEORGE  
Rt. 2

Champaign  
120 acres





REIFSTECK, GEORGE  
Rt. 2

Tolono  
160 acres



REINHART, CARL W.  
Rt. 1

Pesotum  
120 acres



REIFSTECK, RALPH  
Rt. 1

Tolono  
160 acres



REINHART, HENRY P.  
Rt. 1

Pesotum  
80 acres



REIFSTECK, MRS. MINNIE  
Rt. 1

Sadorus  
132 acres




REINHART, LAWRENCE J.  
Rt. 1

Pesotum  
120 acres



RIEFSTECK, ROY  
Rt. 4

Champaign  
80 acres



REINHART, MRS. MARY  
Rt. 1

Pesotum  
80 acres



REINHOLD, O. C.  
Rt. 2

Urbana  
58 acres




RICE, C. A. (ESTATE)  
Rt. 1-Reg. Black Angus Cattle

Philo  
185 acres



RENNELS, ROBERT G.  
City

Philo  
4 acres



RICE, MRS. SCOTT  
Rt. 2

Homer  
80 acres



BENNER, TRUSTEE (W.P.)  
Rt. 2

Urbana  
200 acres



RICE, H. O.  
Rt. 2

Champaign  
52 acres




RESLER, ROLAND  
Rt. 1-Pure Bred Angus Cattle

Dewey  
180 acres



RICE, CLARENCE R. & SON  
Rt. 1


Fisher  
220 acres



RICHARDS, CHESTER  
Rt. 1-Roscoe Baylor, Mgr. Urbana  
338 acres




RICH, DR. LILLIAN  
Rt. 1-Harold Hartzler, Opr. Fisher  
240 acraa



RICHARDS, MRS. HENRY  
Rt. 1-Joe Marriot, Mgr. Urbana  
68 acres



RICHARDSON, G. A.  
Rt. 2 Tolono  
160 acres



RICHARDS, WILLIAM  
Rt. 1-Carl Smith, Mgr. Champaign  
240 acres



RICHARDSON, VINCENT S.  
Rt. 1 Champaign  
160 acres



RICHARDS, WILLIAM  
Rt. 1 Ivesdale  
210 acres



RICHMAN, JAMES F.  
Rt. 1 Villa Grove  
200 acres



RICHMOND, ALLIE V. Foesland  
Rt. 1-Allen C. Blair, Mgr. 160 acres



RIDGE, MRS. TABITHA Pesotum  
Rt. 1 160 acres



RICKER, MISS ETHEL St. Joseph  
Rt. 1 287 acres



RIDINGER, EFFIE B. St. Joseph  
Rt. 1 107 acres




RIEFSTACK, ROSIE Champaign  
Rt. 1 160 acres



RIDINGER, LaVAUGHN Sidney  
Rt. 1 154 acres



RIEDEL ESTATE Tolono  
Rt. 1 320 acres



RING, CHESTER St. Joseph  
Rt. 1 10 acres



RISING, GEORGE  
Rt. 3

Champaign  
129 acres



REYNOLDS, CLEM  
Rt. 1

Gifford  
80 acres



RISING, JULIA  
Rt. 1

Philo  
80 acres



REYNOLDS, DALE H.  
Rt. 1

Gifford  
110 acres



RITCHIE, ROBERT S.  
Rt. 1-Willard E. Shields, Mgr.

Foosland  
287 acres



REYNOLDS, F. W.  
Rt. 4

Champaign  
80 acres



REYNOLDS, ANDREW  
Rt. 1

Foosland  
248 acres



REYNOLDS, FAE  
Rt. 1

Sidney  
150 acres





REYNOLDS, GLEN W.  
Rt. 1

Gifford  
180 acres



REYNOLDS, JOHN J.  
Rt. 1

Gifford  
80 acres



REYNOLDS, RAY R.  
Rt. 1

Thomasboro  
80 acres



REYNOLDS, W. H.  
Rt. 1

Gifford  
80 acres



REYNOLD, JAY C.  
Rt. 1

Thomasboro  
80 acres



ROBERTS ANNA  
Rt. 1

Dewey  
80 acres



REYNOLDS, JOHN H.  
Rt. 1

Gifford  
150 acres



ROBERTS ESTER

Allegheny City  
150 acres





HERMAN LEWIS TRUST  
Rt. 1

Champaign  
160 acres



ROBERTS, L. W.  
Rt. 4

Champaign  
360 acres




ROBERTS, EARL  
Rt. 1

Tolono  
200 acres



ROBBINS, ROBERT R.  
Rt. 1

Sidney  
200 acres




ROBERTS, ERNEST M.  
Rt. 2

Tolono  
160 acres



ROBERTS, VICTOR W.  
Rt. 1

Tolono  
80 acres



ROBESON, F. K.  
Rt. 2 E. Vern Huffington, mgr. 840 acres

Rankin




ROBERTS, WALTER R.

Sidney  
80 acres



ROBERTS, WALTER R.  
Rt. 1

Sidney  
156 acres



ROGERS, EDWIN E.  
Rt. 1

Villa Grove  
160 acres



ROCKWELL, MRS. M. H.  
Rt. 1-John Ark, Opr.

Paxton  
320 acres



ROGERS, S. L.  
Rt. 1

Mahomet  
188 acres



RODENBECK, OTTO  
Rt. 1

Dewey  
80 acres




ROHRSCHEIB, ALBERT G.  
Rt. 1

Sidney  
40 acres



RODGERS, GLENN J.  
Rt. 1

Ivesdale  
220 acres



ROELFS, RAL HI  
Rt. 2

Rantoul  
240 acres



ROELFS, HARM & GEORGE  
Rt. 1

St. Joseph  
160 acres



REWERTS, WALTER  
Rt. 1

Thomasboro  
80 acres



ROELFS, MARY  
Rt. 1

Thomasboro  
120 acres




ROSENBACK, ANTJE  
Rt. 1

Penfield  
107 acres



REWERTS, L. H.  
Rt. 1

Urbana  
80 acres




ROSENBECK, GEORGE  
Rt. 1

Penfield  
260 acres



REWERTS, ROSINA  
Rt. 1

Thomasboro  
80 acres




ROSENBACK, GEORGE  
Rt. 2

St. Joseph  
80 acres



ROSENBACK, GEORGE  
Rt. 2. Bill & Henry, Mgrs.

St. Joseph  
193 acres



ROSS, EARL A.  
Rt. 1

St. Joseph  
160 acres



ROSENBERGER, MR. & MRS. FORREST  
Rt. 1

Sadorus  
5 acres



ROSS, EARL & OLETA  
Rt. 1

Champaign  
160 acres



ROSENBERGER, JUANITA R.  
Rt. 1

Pesotum  
160 acres



ROSS, EARL A.  
Rt. 2

Champaign  
55 acres



ROSENBERY, EARL R.  
Rt. 1

Mahomet  
26 acres



ROSS, EARL  
Rt. 2

Champaign  
160 acres







ROSS, MISS NELL  
Rt. 1 Ivesdale  
80 acres



ROTH, WILLER J. Gibson City  
360 acres



ROSS, MRS. OLETA  
Rt. 1 Champaign  
240 acres



ROTHERMEL, GEORGE C. Homer  
Rt. 1 360 acres



ROSS, RUSSELL Ivesdale  
Rt. 1 80 acres



ROTHERMEL, GEORGE Homer  
Rt. 1 80 acres



ROST, JOHN Fisher  
Rt. 1 40 acres



ROTHERMEL, JOHN A. Broadlands  
Rt. 1 160 acres



ROTHERMEL, JOHN  
Rt. 1

Longview  
40 acres




ROTHERMEL, WALTER H.  
Rt. 1

Broadlands  
320 acres



ROTHERMEL, JOHN  
Rt. 1

Broadlands  
160 acres



ROTHERMEL, WALTER H.  
Rt. 1

Broadlands  
Tenant House



ROTHERMEL, ROSE  
Rt. 1

Broadlands  
160 acres




ROTHERMEL, WILLIAM L.  
Rt. 1

Homer  
160 acres



ROTHERMEL, WILLIAM L.  
Rt. 1

Homer  
160 acres



ROUTH, CHARLES  
Rt. 2

St. Joseph





ROUTH, CHARLES  
Rt. 1

St. Joseph  
132 acres




ROWATT, PAUL  
Rt. 1

Dewey  
160 acres



ROUTH, ROBERT F.  
Rt. 1

St. Joseph  
109 acres



ROWATT, PAUL  
Rt. 1

Dewey  
280 acres



ROUESTEAD, L. M.  
Rt. 1

Fisher  
90 acres



ROWE, LUCY  
Box 5C, Rt. 1

Gifford  
240 acres




ROWAND, MRS. OLLIE C.  
Rt. 1

Homer  
180 acres



ROWLAND ESTATE  
Rt. 1

Ludlow  
104 acres




RUBENACKER, JOSEPH A.  
Rt. 1

Philo  
80 acres



RUDICIL, DAISY (ESTATE)  
Rt. 2-Robert Watera, Opr.

Urbana  
200 acres



RUCKMAN, FRANCES  
Rt. 3

Urbana  
240 acres



RUDISIL, HOWARD

Sidney



RUCKMAN, MAURINE  
Rt. 1

Manfield  
120 acres



RUDICH, J. E.  
Rt. 1

St. Joseph  
160 acres



RUCKMAN, WILLIAM  
Rt. 1-John B. Pierce, Mgr.

Philo  
95 acres




RUDD, BETTIE JANE  
Rt. 2

Tolono  
120 acres



RUHNOW, MRS. JOHN

Sadorus



RUND, THEODORE W.  
Rt. 1

Pesotum  
80 acres



RUND, ANTHONY W.  
Rt. 1

Pesotum  
40 acres



EMMA RUSSELL & GLADYS TURNBULL Griggsville  
Rt. 2  
120 acres



RUND, BENJAMIN  
Rt. 1

Pesotum  
60 acres



RUSSELL, ROY & FLORENCE

Valley City  
89 acres



RUND, JOHN W. JR.  
Rt. 1

Pesotum  
80 acres



RUSSELL, ROY & FLORENCE

Valley City  
Cabin




RUTENBES, ESTER

Tolono  
160 acres



RYAN, JOHN C.  
Rt. 1

Tolono  
416 acres



RUTHERFORD, BERT  
Rt. 1

Broadlands  
160 acres




RYAN, JOHN C.  
Rt. 1

Tolono  
Tenant House



RYAN ESTATE  
Rt. 2


Tolono  
120 acres



**LELAND S. FOWLER  
GRAIN CO.**

M. B. HYDE, Manager

ELEVATOR AT RISING, ILLINOIS  
RTE. 3, CHAMPAIGN, ILLINOIS




## **Nelson Concrete Culvert Co.**

INCORPORATED

- PLAIN AND REINFORCED CONCRETE PIPE
- BLOCKS
- CAST CONCRETE PRODUCTS
- CONCRETE DRAIN TILE

Office and Plants

MT. VERNON, ILLINOIS  
 CHAMPAIGN, ILLINOIS  
 EAST ST. LOUIS, ILLINOIS



— FERTILIZER —

# BULK

## CUSTOM MIXING

Ammonium Sulphate—Triple—Super  
 Muriate of Potash

• • •

Rock Phosphate—Limestone—Granulite  
 "Spreading Service" — "Soil Testing"

WE MIX FERTILIZER ACCORDING TO YOUR SOIL TEST

PHONE 6-4234

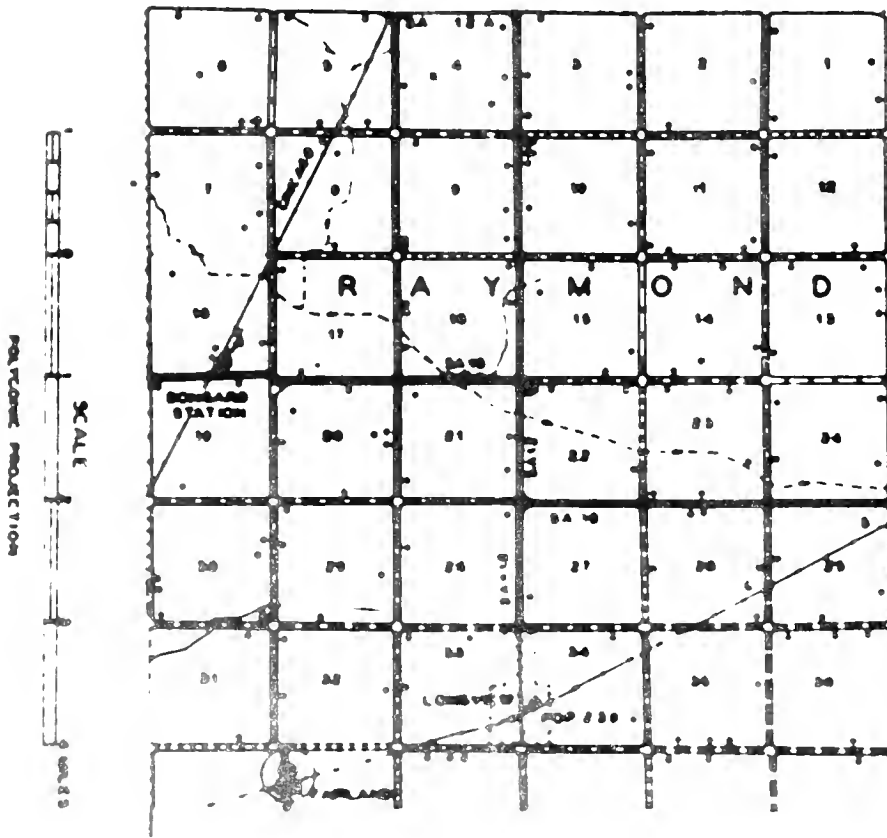
## ILLINI PHOSPHATE CO.

1302 N. OAK CHAMPAIGN, ILLINOIS

## THE COMMERCIAL BANK OF CHAMPAIGN

*Champaign, Illinois*

"Member Federal Deposit Insurance Corporation"



1934



PREPARED BY THE  
BUREAU OF RESEARCH AND PLANNING  
DIVISION OF HIGHWAYS  
DEPARTMENT OF PUBLIC WORKS & BUILDINGS  
IN COOPERATION WITH THE  
US DEPARTMENT OF COMMERCE  
BUREAU OF PUBLIC ROADS





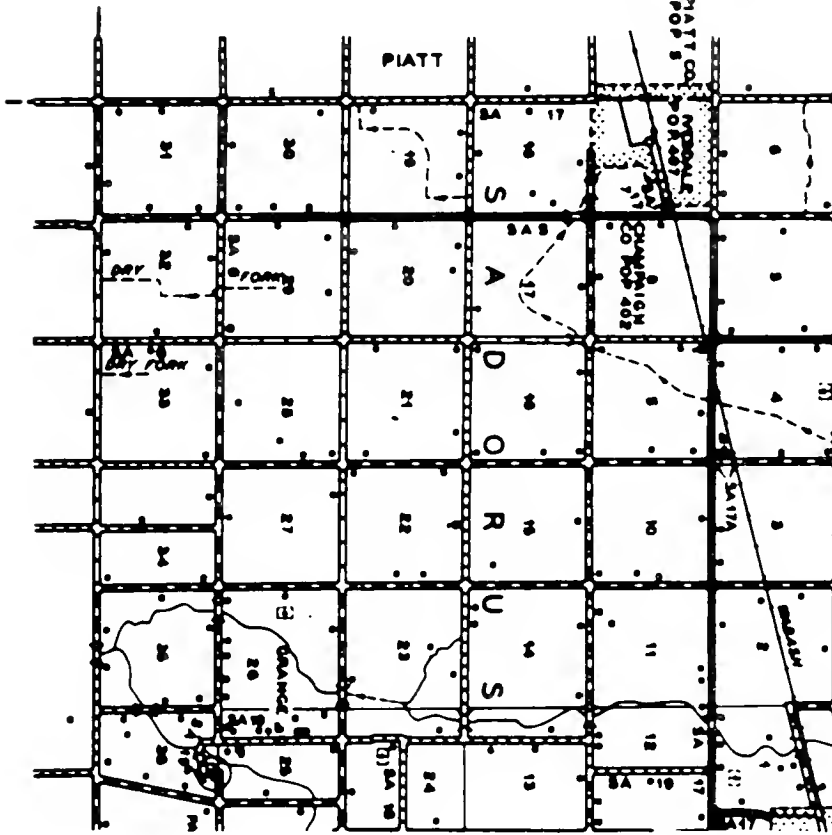
## LONGVIEW

Longview is a village of 239 population in the south portion of Champaign County. It is the principal community of Raymond Township, which has a total population of 731 and which is devoted entirely to farming. The township was named after Nathaniel Raymond, who settled in the area in 1864.

One of the best-known early residents of the township was Isaac S. Raymond, a son of Nathaniel. He was among the first students to enter the newly-opened Illinois Industrial University, afterwards re-named the University of Illinois. At a later period, Isaac Raymond served as school trustee of Raymond Township for a period of fourteen years, and as collector for four years.



T17N



PREPARED BY THE  
BUREAU OF RESEARCH AND PLANNING  
DIVISION OF HIGHWAYS  
DEPARTMENT OF PUBLIC WORKS & BUILDINGS  
IN COOPERATION WITH THE  
U.S. DEPARTMENT OF COMMERCE  
BUREAU OF PUBLIC ROADS



## I V E S D A L E

Situated on the west boundary of Champaign County, adjacent to Piatt County, the village of Ivesdale has a population of 402. It is one of the two main communities in Sadorus Township, the other being the village of Sadorus. The total population of Sadorus Township is 1,441.

Ivesdale grew up around a station on the Wabash Railroad built by William H. Johnson in the 1860's. Johnson was an early settler of Sadorus Township. In the beginning, Johnson served as postmaster, station agent and express agent at Ivesdale. He owned a total of 520 acres of improved land in the township.



## S A D O R U S

The village of Sadorus, and the township in which it is located, were named after Henry Sadorus, one of the first settlers of Champaign County. Of German descent and a native of Pennsylvania, Henry Sadorus traveled west as a young man and staked out land in the township that now bears his name. He died in 1878 at the age of ninety-five.

Situated near the Kaskaskia River, the village of Sadorus has a population of 388. It is the commercial center of a fertile farming area. A prominent early settler of Sadorus Township was William Ellars, who arrived in 1850. He eventually became the owner of 1,300 acres of land in the township. He also served as township supervisor for several terms.



ST. JOSEPH CHURCH and SCHOOL

Ivesdale



IMMACULATE CONCEPTION CHURCH (1900)  
Father Schleich

Bongard



SAATHOFF, B. R. Thomasboro  
Rt. 1 80 acres



SAATHOFF, O. H. St. Joseph  
Rt. 2 320 acres



SAATHOFF, CARL Gifford  
Rt. 1 160 acres



SAATHOFF, PETER A. St. Joseph  
Rt. 2 80 acres



SAATHOFF, KLASS W. St. Joseph  
Rt. 2-Peter Saathoff, Opr. 310 acres



SATTERFIELD, MARY & DOROTHY BOHREN Homer  
Rt. 1-Grain farm 160 acres



SAATHOFF, H. Rantoul  
Rt. 1 120 acres

SATTERFIELD, W. E. Homer  
Rt. 2 39 acres





SADLER, EARL  
Rt. 1

Ogden



SAGE, MRS. ED  
Rt. 1

Gifford  
80 acres



SADLER ESTATE, EDA  
Rt. 1

Ogden  
145 acres



SAGE, MRS. FANNY  
Rt. \_\_\_\_\_

Ogden  
163 acres



SADLER, JOHN F.  
Rt. 1

Fithian  
240 acres



SAGE, GEORGE  
Rt. 4

Champaign  
159 acres




SAGE, H. J.  
Rt. 2

Urbana  
166 acres



SADORIS, WILL  
Rt. 3

Urbana  
87 acres



SAGE, MARGARET & ELLEN

240 Dewey acres



SALDEEN, ED  
Rt. 1

Paxton  
222 acres




SAGE, JOHN E.  
Rt. 1

Gifford  
80 acres



SAMS, FRED  
Rt. 2

Tolono  
160 acres



SAGE, JOHN J.  
Rt. 1

Gifford  
160 acres




SANDWELL, MORRIS  
Rt. 1

Tolono  
160 acres



SAGE FARM  
Rt. 1-John F. McCabe, Mgr.

Ludlow  
240 acres



SANDWELL, JOHN  
Rt. 1

Philo  
140 acres




SANDEN, I. J.  
Rt. 1

Ogden  
69 acres



SCHAEFER, CHARLES  
Rt. 1

Pesotum  
140 acres



SANDERS, MRS. REBECCA  
Rt. 2-Joseph Flynn, Opr.

St. Joseph  
120 acres



SCHAEFER, CHALES F. SR.  
Rt. 1

Pesotum  
120 acres



SANDERS, GERTRUDE  
Rt. 2

Homer  
102 acres



SCHAEFFER, EMIL  
Rt. 1

Homer  
40 acres




SAWYER, P. P.  
Rt. 2-Lloyd Sawyer, Opr.

Gibson City  
160 acres




SCHAEFFER, FRED  
Rt. 1


Pesotum  
240 acres



SCHAEFER, PETER (ESTATE) Gifford  
Rt. 1-Harris & Wilson, Mgrs. 400 acres



SCHERTIGER, MRS. JOHN Mahomet  
Rt. 1 342 acres



SCHAEFER, RAYMOND A. Pesotum  
Rt. 1 202 acres



SCHERTIGER, MRS. OLIVE Ivesdale  
Rt. 1 198 acres



SCHAFFER, PAUL & MARION Tolono  
Rt. 1 200 acres




SCHEURICH, ANDREW P. Gifford  
Rt. 1 80 acres



SCHREIBER, JOHN Champaign  
Rt. 4 80 acres



BAILEY TRUST Foolsland  
Rt. 1-Tracy Shields, Mgr. 270 acres



SCHNEIDER, MATTIE  
Rt. 1

Fisher  
360 acres



SCHLENSKER, NORA & HAROLD  
Rt. 1

Rantoul  
160 acres



SCHINDLER, WM.  
Rt. 1

Sidney  
160 acres



SCHLENSKER, HENRY  
Rt. 1-E. C. Albers, Mgr.

Rantoul  
160 acres



SCHINDLER & ZOOK  
Rt. 1

Sidney  
240 acres



SCHLORFF, JOHN F. (ESTATE)  
Rt. 1

Tolono  
160 acres



SCHILLING, WILLIAM  
Rt. 1


Sidney  
80 acres



SCHLORFF, CHARLES  
Rt. 1

Champaign  
224 acres






SCHLORFF, EDWARD H. Champaign  
Rt. 2 105 acres



SCHMIDT, CARL H. Ivesdale  
Rt. 1 120 acres



SCHMIDT, ALBERT Thomasboro  
Rt. 1 40 acres



SCHMIDT, HENRY Thomasboro  
Rt. 1 70 acres



SCHMIDT, ALBERT & TRIENTJE Thomasboro  
Rt. 1 H. Flesner & R. Sieberns, op. 213 acres



JACKSON, KENNETH F. Mahomet  
Rt. 1 222 acres



SCHMIDT, ALBERT Thomasboro  
Rt. 1 160 acres



SCHMIDT, R. E. Thomasboro  
Rt. 1







SCHMIDT, R. E.  
Rt. 1 Thomasboro  
320 acra




SCHLUETER, HARM B.  
Rt. 2 St. Joseph  
80 acra



SCHLUTER, ANNA  
Rt. 1 Gifford  
240 acres



SCHLUETER, HARM  
Rt. 1 Ogden  
120 acres



SCHLUTERE, B. G. & JOHN  
Rt. 1 Ogden  
120 acres



SCHLUTER, JOHN  
Rt. 1 Gifford  
160 acres



SCHLUTER, GEORGE  
Rt. 1 Gifford  
120 acres



SCHLUETER, JOHN  
Rt. 2 St. Joseph  
158 acres



SCHLUTER, MIKE  
Rt. 1

Gifford  
160 acres



SCNIDER, ANTHONY  
Rt. 1

Urbana  
80 acres



SCHLUTER, MIKE  
Rt. 1-B. Henry Schluter, Mgr.

Gifford  
160 acres



SCHLUTER, WILLIAM

Penfield  
160 acres



SCHLUTER, WUEBKE

Thomasboro  
165 acres



SCHMITTKER, WILLIAM H.  
Rt. 1

Fossiland  
460 acres



SCHLUTER, WILLIAM  
Rt. 1

Gifford  
160 acres




SCHOLL, BERTHA  
Rt. 1-Roy Scholl, Mgr.

Fossiland  
124 acres



SCHOWENGERDT, DR. W. E.                      Champaign  
Rt. 4    160 acres



SCHRADER, MRS. ANN D.                      Champaign  
Rt. 1    165 acres



SCHOWENGEROT, DR. W. E.                      Champaign  
Rt. 4    164 acres



SCHREIBER, JOHN                              Champaign  
Rt. 4    64 acres



SCHOWENGERDT, DR. W. E.                      Champaign  
Rt. 4-M. S. Pasley, Mgr.                      160 acres



SCHNEIDER, MATTIE                              Gifford  
Rt. 1    320 acres



SCHOOLEY, ERNEST E.                      Fisher  
Rt. 1    159 acres



SCHNEIDER, WILLIAM                      Urbana  
Rt. 1    80 acres



SCHROEDER, C.W. & L. F.  
Rt. 1  
Pesotum  
160 acres



SCHROEDER, JOHN F.  
Rt. 1  
Sadorus  
80 acres



SCHROEDER, ERNEST  
Sadorus  
80 acres



SCHROEDER, JOHN F.  
Rt. 1  
Sadorus  
80 acres



SCHROEDER, MRS. IDA  
Rt. 1  
Sadorus  
40 acra



SCHULTZ, FRED H.  
Rt. 1  
Tuscola  
40 acres



SCHROEDER, HAROLD  
Rt. 2  
Tolono  
270 acres



SCHULTZ, HENRY C.  
Rt. 1  
Champaign  
80 acres





SCHULTZ, P. F.  
Rt. 1

Pesotum  
160 acres




SCHUMACHER, FRANK  
Rt. 1-

White Heath  
80 acres



SCHULTZ, PHILIP F.  
Rt. 1

Pesotum  
80 acres



SCHUMACHER, FRANK  
Rt. 1

White Heath  
160 acres



SCHUMACHER, EDMUND H.  
Rt. 1

Pesotum  
5 acres



SCHUMACHER, HENRY G.  
Rt. 1

Broadlands  
160 acres



SCHUMACHER, E. C.  
Rt. 1

Broadlands  
160 acres




SCHUMACHER, JOSEPH A.  
Rt. 1

Ivesdale  
240 acres



SCHUMACHER, JOSEPH A.  
Rt. 1

Ivesdale  
80 acres



SCHWARTZ, ALTON  
Rt. 1

Rantoul  
200 acres



SCHUMACHER, REV. JOHN  
Rt. 1-Donald Schumacher, Mgr.

Whiteheath  
80 acres




SCHWARTZ, EDGAR E.  
Rt. 1

Sidney  
185 acres



SCHWACHER, ORAN  
Rt. 1

Urbana  
88 acres




SCHWENK, ADELINE  
Rt. 1

Pesotum  
200 acres



SCHWANDERMAN, RUTHA MARY  
Rt. 2-Leland Schwanderman, Mgr.

Rantoul  
80 acres



SCHWEIGHART, CHARLES L.  
Rt. 1

Pesotum  
107 acres






SCHWEINEKE, FRITZ  
Rt. 1 160 acres Homer



SCHWINK, LOUIS  
Rt. 1 160 acres Pesotum




SCHWENGEL, JOHN H.  
Rt. 3 110 acres Champaign




SEARS, ELMER N.  
Rt. 2 25 acres Urbana



SCHWEIGHART, LOUIS A.  
Rt. 1 160 acres Pesotum



SEARS, ELMER N.  
Rt. 2 160 acres Rantoul



SCHWENGLE, WESLEY M.  
Rt. 3 36 acres Champaign



SEATON, CALVIN M.  
Rt. 2 1 acre Urbana



SEBENS, JOHN  
Rt. 1

Ivesdale  
160 acra



SELTZER, JOHN F.  
Rt. 1

Longview  
320 acres



SEIDER, HENRY  
Rt. 1

Broadlands  
190 acres



SEWARD, HENRY C.  
Rt. 1

Rantoul  
160 acres




SEIDER, MAGADALENA  
Rt.1-Alfred B. Seider, Mgr.

Broadlands




SEEBER, MRS. THERESA  
Rt. 3

Champaign  
400 acres



SEIDER, NORMAN  
Rt. 1

Broadlands  
280 acres



SEEBER FARMS  
Rt. 1

Dewey  
320 acres



SEEBER FAMILY  
Rt. 1

Rantoul  
640 acres



SHIELDS, DON N.  
Rt. 1

Dewey  
100 acres



SEYMOUR, MRS. CURT T.  
Rt. 2

Champaign  
240 acres



SCOGINS, C. A.  
Rt. 1

Penfield  
166 acres



SCIDER, KATHERINE  
Rt. 1

Broadlands  
80 acres



SCOGGIN, H. G.  
Rt. 3

Champaign  
200 acres




SEHLER-SCHNEPPER FARM  
Rt. 2

Rantoul  
240 acres




SCOGGIN, MRS. MADGE E.  
Rt. 3

Champaign  
200 acres



SCOTT, CHARLES W.  
Rt. 1 Seymour 320 acres



SCOTT, WILLIAM R.  
Rt. 1 Seymour 160 acres



SCOTT, G. V.  
Rt. 1 Ogden 160 acres



SCRANTON, MAUD  
Rt. 1-Roy Richison, Mgr. Foesland 160 acres



SCOTT, JOSEPH E.  
Rt. 1-Charles B. Swanson, Opr. Ludlow 160 acres



SHADE, H. R.  
Rt. 1-Theodore Johnson, Mgr. Urbana 265 acres



SCOTT & WESTFALL  
Rt. 1 Seymour 160 acres



SHADE, MR. & MRS. H. R.  
Rt. 1 Urbana 80 acres






SHADE, MR. & MRS. H. R.  
Rt. 1-Lyle Grace, Opr.

Urbana  
65 acres



SHAFE, MAURICE  
Rt. 2-Russell Bauer, Opr.

Urbana  
80 acres



SHADE-SHADE and GRACE FARM  
Rt. 1-Lyle Grace, Opr.

Urbana  
240 acres



SHAFFER, MELVIN A.  
Rt. 1

Rantoul  
80 acres




SHAFFER, HARRY  
Rt. 1

Fisher  
160 acres



SHARP, ARTHUR  
Rt. 4

Champaign  
110 acres




SHAF, L. L.  
Rt. 2

Urbana  
200 acres



SHAPP, CLARENCE  
Rt. 1

Mahomet  
140 acres




SHARP, TILLMAN  
Rt. 1 Ohrend Post, mgr.

Thomasburo  
260 acres




SHEEHAN, JAMES  
Rt. 1

Ludlow  
170 acres




SHAW, MRS. CLARA  
Rt. 1

Urbana  
200 acres



SHEEHAN, WALTER  
Rt. 1

Ludlow  
80 acres



SHAW, CLARA Y.  
Rt. 1-E. A. Busboom, Mgr.

Urbana  
160 acres




SHELTON, GEORGE  
Rt. 1

Pesotum  
59 acres



SHAW, CLARA Y.  
Rt. 1

Urbana  
180 acres



SHELTON, GEORGE  
Rt. 1

Pesotum  
30 acres






SHELTON, GEORGE  
Rt. 1 Pesotum  
80 acres



SHERIDAN, ARTHUR  
Rt. 3 Urbana  
140 acres



SHEPERD, GARRETT J.  
Rt. 1 Ludlow  
160 acres



SHERWIN, CHALMERS W.  
Rt. 3 Urbana  
87 acres



SHEPHERD, VERNE C.  
Rt. 1 Tolono  
80 acres



SHERMAN, HOWARD  
Rt. 2-Jerry Sickler, Opr. Rantoul  
60 acres



SHERIDIAN, ARTHUR  
Rt. 1 Tolono  
100 acres



SHELVEY, MR. & MRS. ELBERT  
Rt. 1 Sadorus  
112 acres



SHIELDS, FRED  
Rt. 1

320 Dewey  
acres



SHIELDS, W. H.  
Rt. 1-W. Gruloon, Mgr.

Foosland  
400 acres



SHIELDS, FRED  
Rt. 1

160 Dewey  
acres




SHIELDS, W. H.  
Rt. 1

Foosland  
240 acres



SHIELDS, ROY  
Rt. 1

156 Dewey  
acres



SHIRLEY, J. H.  
Rt. 3

Urbana  
160 acres



SHIELDS, HARTLEY J.  
Rt. 1

160 Dewey  
acres



SHORYER, MRS. GEORGE  
Rt. 1

Fisher  
100 acres



SHOTTS, JACOB & FLORENCE Seymour  
Rt.1-A Shotts Farm since 1885 200 acres



SHUMATE, NELLIE Urbana  
Rt. 1 120 acres



SHOEMAKER, R. O. Champaign  
Rt. 2



SHURTZ, RICHARD C. Mahomet  
Rt.1-Wesley Dubson, Mgr. 140 acres



SHRIDE, H. L. Mahomet  
Rt. 1-Oral De lton-Tenant 120 acres



SIDES, MANNE Champaign  
Rt. 4 240 acres



SHUMATE, MARION Urbana  
Rt. 1 40 acres



SILVER, DAVID A. Urbana  
Rt. 3-Frank W. Silver, Opr. 160 acres



SILVER, D. A.  
Rt. 1 Philo  
80 acres



SITTS, EARL J.  
Rt. 1 Dewey  
16 acres



SILVER, D. A.  
Rt. 3-E. W. Silver, Oper. 1917 Urbana  
160 acres




SITTS, STELLA M.  
Rt. 1 Mahomet  
40 acres




SILVER, D. A.  
Rt. 1 Thomasboro  
160 acres



SIX, HARVEY  
Rt. 1 Broadlands  
160 acres



SINDERS, ANDREW  
Rt. 1 St. Joseph  
64 acres



SIZER, DONALD E.  
Rt. 1 Fisher  
240 acres





SIEGMAND, CLEO  
Rt. 1

Mahomet  
27 acres



SLANSKER, HAROLD  
Rt. 1-L. Bromfield, Mo.

Rantoul



SIEVING, W. A.  
Rt. 1

Mahomet  
240 acres



SLANGSTER, HAROLD  
Rt. 2-John Kiel, Opr.

Rantoul  
240 acres



SILL ESTATE  
Rt. 1

Foosland  
127 acres



SLEETER, JOE  
Rt. 2

Rantoul  
100 acres



SLANSKER, HENRY  
Rt. 1-Harold Isaacs, Mgr.

Rantoul  
200 acres



SLEIGHT, W. E.  
Rt. 2

Grigg  
300 acres



SLOAN, WALTER E.  
Rt. 1

Fisher  
80 acres



SMITH, MISS ALBERTA  
Rt. 2-Ed Brown, Opr.

Rantoul  
160 acres



SMALLEY, EDWIN W.  
Rt. 1-Leroy E. Smalley, Opr.

Tolono  
168 acres



SMITH, ALBERT  
Rt. 2-Wm. Rademaker, Opr.

Rantoul  
160 acres



SMALLEY, GRACE  
Rt. 1

Sadorus  
240 acres



SMITH, DUDLEY  
Rt. 1 V. V. Wolf & sons, oprs.

Dewey  
320 acres



SMITH, MISS ALBERTA  
Rt. 2-Glenn Yeazel, Opr.

Rantoul  
160 acres



SMITH, DUDLEY  
Rt. 1


Dewey  
240 acres





SMITH, FRED D.  
Rt. 2

Urbana  
180 acres



SMITH, G. A. (ESTATE)  
Rt. 1

Champaign  
160 acres



SMITH ESTATE  
Rt. 1

Champaign  
160 acres



SMITH, HAROLD

Fisher  
30 acres



SMITH, E. H. & C. M. SMITH  
Rt. 2

Urbana  
213 acres



SMITH, HAROLD L.  
Rt. 1

Broadlands  
160 acres



SMITH, EARL H. & CECYLE M.  
Rt. 2

Urbana  
213 acres




SMITH, HELEN A. & MRS. J. H. SMITH  
Rt. 1

Sidney  
160 acres



SMITH, HAROLD F.  
Rt. 1

Allerton  
160 acres



SMITH, OLIVER F.  
Rt. 2

Homer  
550 acres




SMITH, JOHN M.  
Rt. 1

Broadlands  
160 acres



SMITH, ROBERT N.  
Rt. 2

Griggsville  
205 acres



SMITH, MARY  
Rt. 2

Champaign  
10 acres



SMITH, ROBERT W.  
Rt. 1

Champaign  
80 acres



SMITH, NORVAL  
Rt. 1

Sidney  
110 acres



SMITH, RICHARD M  
Rt. 3

Urbana  
160 acres




SMITH, ROSIE E.  
Rt. 2  
Homer  
20 acres



SMITH, WILBER V.  
Rt. 1  
Mahomet  
35 acres



SMITH, ROBERT  
Rt. 1  
Pesotum  
120 acres



SNIDER, EVALINE  
Rt. 1  
Champaign  
160 acres




SMITH, SIDNEY B.  
Rt. 2-Ollis Brown, Opr.  
Rantoul  
320 acres



SNYDER, GLADYS  
Rt. 1  
Tolono  
212 acres



SMITH, WILLIAM O.  
Rt. 1 - Wilmer Smith, Opr.  
Ludlow  
160 acres



SNYDER, JOHN H.  
Rt. 1-Dale Busboom, Mgr.  
St. Joseph  
160 acres



SNYDER ESTATE  
Rt. 1

Ivesdale  
160 acres



SJUTS, HENRY  
Rt. 1

Urbana  
120 acres




SNYDER ESTATE  
Rt. 1

Ivesdale  
80 acres



SJUTS, HERMAN  
Rt. 1

Urbana  
120 acres



SJOKEN, KATHRENA  
Rt. 1

Rantoul  
80 acres



SKIBBE, PAUL R.  
Rt. 1

Champaign  
45 acres



SJUTS, ANTON  
Rt. 1


Urbana  
206 acres



SMITH, ARNOLD T.  
Rt. 1

Broadlands  
156 acres





SMITH, CLARA P.  
Rt. 1

Seymour  
320 acres




SMITH, HELEN E.  
Rt. 1

Homer  
160 acres



SMITH, JACOB M. (ESTATE)  
Rt. 3-Davis M. Smith, Opr.

Urbana  
158 acres




SMITH, MRS. RALPH  
Rt. 2

Urbana  
16 acres



SMITH, MARGRET E.  
Rt. 1

Longview  
200 acres



SMITH, W. A.  
Rt. 1

St. Joseph  
2 acres



SMITH ESTATE  
Rt. 2

Olono  
acres



SMITH, MRS. WILLIAM  
Rt. 1

Homer  
78 1/2 acres



SOLON, MRS. F. E.  
Rt. 1

Penfield  
187 acres



SOLON, MRS. F. E.  
Rt. 1-Daniel McFall, Opr.

Champaign  
200 acres




SOLON, JOHN  
Rt. 1

Ivesdale  
200 acres




SON, OPAL  
Rt. 1

Ogden  
320 acres



SOLON, MARY (MRS.)  
Rt. 1

Peaotum  
160 acres



SOMMER, CHESTER J.  
Rt. 1

Fisher  
160 acres



SOLEN ESTATE  
Rt. 1

Seymour  
140 acres



SOMMORS, CHESTER  
Rt. 1

Fisher  
320 acres





SOMERS, DONALD  
Rt. 1

St. Joseph  
320 acres




SOMERS, THOMAS  
Rt. 1

Ivesdale  
40 acres



SOMMERS, DONALD R.  
Rt. 1

Urbana  
60 acres



SOMERS, TOM  
Rt. 1

Ivesdale  
80 acres




SOMERS, H. K.  
Rt. 2

Champaign  
120 acres



SOMMER, WAYNE  
Rt. 1

Foosland  
160 acres




SOMERS, RALPH A.  
Rt. 1

Champaign  
80 acres



SPENCE, MILTON & VOYLE  
Rt. 1

Mahomet  
200 acres



SPENCER, HUBERT W.  
Rt. 1

Pesotum  
64 acres



SPINNING, JAMES  
Rt. 1

Sidney  
120 acres




SPERLING, A. W.  
Rt. 1

Fisher,  
400 acres



SPRINGER, AARON  
Rt. 1-Kenneth Deer, Tenant

Foosland  
80 acres



SPERLING, AUGUST  
Rt. 1

Dewey  
480 acres



SPRINGER, DAVID V.  
Rt. 1-John D. Springer, Opr.

Foosland  
168 acres



SPHAR, MRS. IDA  
Rt. 1

Foosland  
160 acres



SPROUT, D.  
Rt. 1

Philo




SPRINGE, ERVIN C. Fisher  
Rt. 1-Rent 80 acres Sam Heiser 39 acres



STAHL, LOUIS O. Philo  
City-Pure Bred Shorthorns 205 acres




SPRINGER, RAY Fisher  
Rt. 1 247 acres



STAHL, GEORGE R. Tolono  
Rt. 1 160 acres



SPRINGER, U. W. Fisher  
Rt. 1



STROHL, JOEL F. Homer  
Rt. 2 30 acres



ST. JOHN, B. R. Champaign  
Rt. 3-Ted Chaik, Opr. 160 acres



STAFFER, AARON Gibson City  
Rt. 1 102 acres



STAMEY, RAY  
Rt. 2

Rantoul  
160 acres




STAMEY, HARRY  
Rt. 4-Richard Stuts, Mgr.

Champaign  
170 acres



STAMEY, FRANK L.  
Rt. 4-Pop. & De Mar Kesler, Cpr.

Champaign  
430 acres




STAMEY, M. B.  
Rt. 1

Sidney  
154 acres




STAMEY, FRANK L.  
Rt. 4

Champaign  
Tenant house



STANLEY, JOHN  
Rt. 1

Dewey  
40 acres



STAMEY, RUSSELL W.  
Rt. 1-T. D. Roberts, Mgr.

Urbana  
80 acres



STARR, JULIE

Ivesdale  
80 acres



STARWALK, STANLEY  
Rt. 2

Tolono  
80 acres



STRACK, AUGUSTA  
Rt. 1

Ivesdale  
104 acres



STAPPENBECK, GUY

160 Fisher  
acres




STRAUCK, ARTHUR  
Rt. 1

Broadlands  
40 acres



STAYTON, RALPH  
Rt. 1

Ogden  
1 1/2 acres



STRAWBRIDGE, MRS.  
Rt. 1

Seymour  
20 acres



STAYTON, MABEL E.  
Rt. 1


Ogden  
166 acres



STRAWBRIDGE, MRS.  
Rt. 1

Seymour  
200 acres





STEDEM, FANNIE  
Rt. 1

Fisher  
180 acres



STEFFEY, WILLIAM L  
Rt. 2

Homer  
90 acres



STEELE, EUGENE  
Rt. 1-Roy Martin, Opr.

Sidney  
160 acres



STEPHENSON, MRS. RIXIE

Valley City  
2 acres



STEELE, EUGENE-Silver Hill Farm  
Rt. 1-Silver Hill Farm--Martin

Sidney  
160 acres



STEVENSON, FRANK  
Rt. 3

Champaign  
50 acres



STEFFEY, WILLIAM L.  
Rt. 2

Homer  
90 acres



STEPHENS, H. E.  
Rt. 1


Penfield  
160 acres





STEVENS, BILL  
Rt. 1

Urbana



STEWART, BERYL H. (ESTATE)  
Rt. 3-Darwin Bruce-Tenant

Urbana  
160 acres



STEVENS, MRS. ANNA  
Rt. 1

Sadorus  
80 acres



STEVENS, T. M.  
Rt. 3

Urbana  
45 acres



STEVEN, ANNA  
Rt. 1

Sadorus  
320 acres



STEWART, ROBERT  
Rt. 2

Urbana  
150 acres



STEVENS, FRED  
Rt. 2-George Stevens, Opr.

Urbana  
240 acres



STEWART, RALPH  
Rt. 1

Sadorus  
80 acres



STICKMAN, CHARLES  
Rt. 2

Griggsville  
147 acres



STIERWELT, ROBERT  
Rt. 1

Sadorus  
200 acres




STIDHAM, MELISSA  
Rt. 1

Mahomet  
80 acres



STIRRETT, HOWARD  
Rt. 1

Ivesdale  
80 acres



STIERWALT, CHARLES

Sadorus  
152 acres



STIRRETT, MRS. NETTIE  
Rt. 1

Ivesdale  
160 acres



STIERWALT, TONY  
Rt. 2

Tolono  
220 acres




STOERGER, CARL C.  
Rt. 1

Ivesdale  
160 acres



STOERGER, WALTER R.  
Rt. 1 Ivesdale  
120 acres



STONESTREET, G. W.  
Rt. 1 Penfield  
107 acres



STOOKEY, J. R.  
Rt. 1 St. Joseph  
180 acres



STORGER SISTERS  
Rt. 1 Ivesdale  
278 acres



STONE, ETNA B  
Rt. Pesotum  
120 acres




STOUT, MRS. EDYTHE  
Rt. 2 Roy Stout, opr. Rantoul  
100 acres




STOOKEY, J. R.  
Rt. 1 St. Joseph  
120 acres




STOUP, ELMER  
Rt. 1 St. Joseph  
10 acres



STOUT, ROY  
Rt. 1-Floyd Fillenwarth, Opr. Champaign  
300 acres



STRUCK, ANNA E.  
Rt. 1 Longview  
380 acres



STOVER, MRS. ANNA  
Rt. 1 Ivesdale  
104 acres



STRUCK, MRS. ANN  
Rt. 1 Broadlands  
80 acres




STOVER, ORVIL  
Rt. 1 Mahomet  
300 acres



STRUCK, DEL  
Rt. 1 Homer  
80 acres



STRUCK, ANNA E.  
Rt. 1 Longview



STRUCK, O. D.  
Rt. Longview  
280 acres






STRUCK, RAYMOND H.  
Rt. 1

Broadlands  
160 acres



SUITS, HENRY  
Country store

Flatville



STUDER, HARVIE  
Rt. 1

Foosland  
80 acres




SUITS, HERMAN  
Rt. 1

Rantoul  
80 acres



STUNKEL, ETHEL  
Rt. 1

Sidney  
160 acres



SUITS, MRS. OCTJA  
Rt. 1

Urbana  
40 acres



THOMAS, CARL W.  
Rt. 1 - Harvey Park, Ill.

Paxton  
160 acres



SUITS, MRS. OCTJA  
Rt. 1 - Heye Suits, Mgr.

Urbana  
60 acres



SUMMERS, MRS. A. R. Champaign  
Rt. 1-Walter Ziegler, Opr. 16 yrs. 128



SUMMIT, MINNIE Rantoul  
Rt. 1-Homer L. Brooks, Opr. 80 acres



SUMMITT, MARION F. Pesotum  
Rt. 1 140 acres



SUNDERMAN, CHESTER St. Joseph  
Rt. 1



SUMMERS, PERL St. Joseph  
Rt. 1 120 acres



SQUIRE, RICHARD Champaign  
Rt. 4 185 acres



SUMMIT, MISS MINNIE Rantoul  
Rt. 1 140 acres



STOHL, DAYTON Champaign  
Rt. 2 80 acres





SWANK, BILL  
Rt. 1  
Penfield  
167 acres



SWICK & DRAKE  
Rt. 1  
Broadlands  
160 acres



SWAIN, VERNON C.  
Rt. 1  
Rantoul  
160 acres



SVOBODA, ROBERT  
Rt. 2  
Tolono  
5 acres



SWAIN, VERNON  
Rt. 1  
Rantoul  
160 acres



SWENEY, EDITH (Mrs.)  
Rt. 4  
Champaign  
245 acres



SWANSON, FRED  
Rt. 1-Fred Lester, Mgr.  
Thomasboro  
120 acres



SY. MRS. ALVENA  
Rt. 1  
Broadlands  
160 acres



STYAN, MRS. NELLIE  
Rt. 1

Sadorus  
100 acres



STYAN, R. J.  
Rt. 1

Sadorus  
204 acres



STYAN, MRS. NELLIE  
Rt. 1

Sadorus  
80 acres




SYLVESTER, E. B.  
Rt. 1

Homer  
136 acres



SYLVESTER, E. B.  
Rt. 1

Homer  
136 acres



SYLVESTER, Mrs. MAUD  
Rt. 1

Champaign  
159 acres



**36  
UNITS**

**8  
KITCHENETTES**

## MOTEL THOMASBORO

### RESTAURANT

**MEETINGS — PARTIES — BANQUETS  
BY RESERVATION**

Thomasboro, Illinois  
PHONE 90

Route 45—4 miles south of Chanute Field  
9 miles north of Urbana and Champaign

---

*Air Conditioned - Television - Lobby*

# CAMP FARM MANAGEMENT

- RURAL APPRAISING
- CONSULTATIONS
- FARM MANAGEMENT
- REAL ESTATE



**TREVETT-MATTIS BANK BUILDING**

**CHAMPAIGN, ILLINOIS**

**Phone 6-7114**

**ROSS MATTIS CAMP**

Accredited Farm Manager

Licensed Real Estate Broker



## FREEMAN'S

(Skinny's)

**STATION • TAVERN**

Liquors — Beer

Chicken — Steak — Shrimp

PHONE 76

Ogden, Ill.

## CHAMPAIGN CO. GRAIN ASSOCIATION

ST. JOSEPH, ILLINOIS

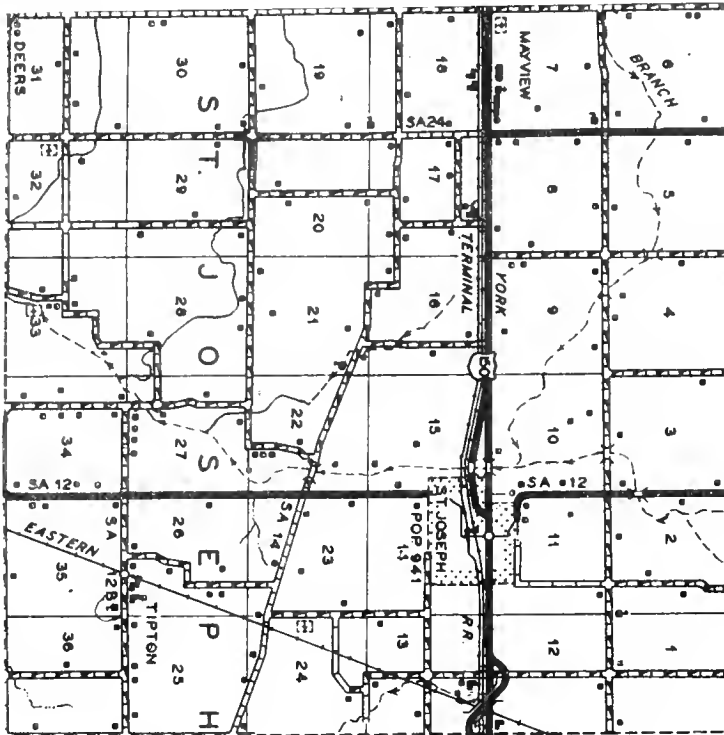
and

FULLS SIDING


A FARMERS CO-OPERATIVE ELEVATOR with 20 years of  
continuous service to the Farmers of CHAMPAIGN COUNTY

RUSSEL MADDOCK, Manager

TELEPHONE 3141



PREPARED BY THE  
BUREAU OF RESEARCH AND PLANNING  
DIVISION OF HIGHWAYS  
DEPARTMENT OF PUBLIC WORKS & BUILDINGS  
IN COOPERATION WITH THE  
US DEPARTMENT OF COMMERCE  
BUREAU OF PUBLIC ROADS



## ST. JOSEPH

Just east of Urbana is located the village of St. Joseph, with a population of 941. It is on US 150, an important east-west highway. Near it flows the Little Vermilion River. St. Joseph is the main community of St. Joseph Township, which has a population of 1,536. One of the first settlers of the township was Samuel Mapes, who came in 1833 and settled on a tract of land near what was called "The Bend."

Another early arrival was Orrison Shreve, who acquired land here in 1853. Three years later there came Carson J. McElwee, who developed a sizable tract of land, and Jonathan N. Howser, who eventually became owner of 240 acres in the township. The latter's son, Leonidas Howser, was well known as a breeder of Belgian draft horses.



METHODIST CHURCH

St. Joseph



MAYVIEW METHODIST CHURCH

Mayview





## SCOTT TOWNSHIP

Another of the Kaskaskia River townships is Scott Township, with a population of 974. It is located in the western portion of Champaign County. Prominently identified with the early history of the township was Allison Lowman, who arrived in 1869. A native of Pennsylvania, Allison Lowman, after serving as a Union soldier in the Civil War, came west with his family and settled on a tract of land in Scott Township.

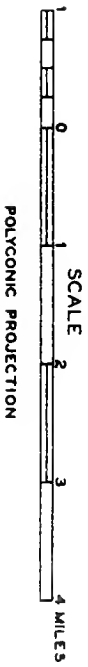
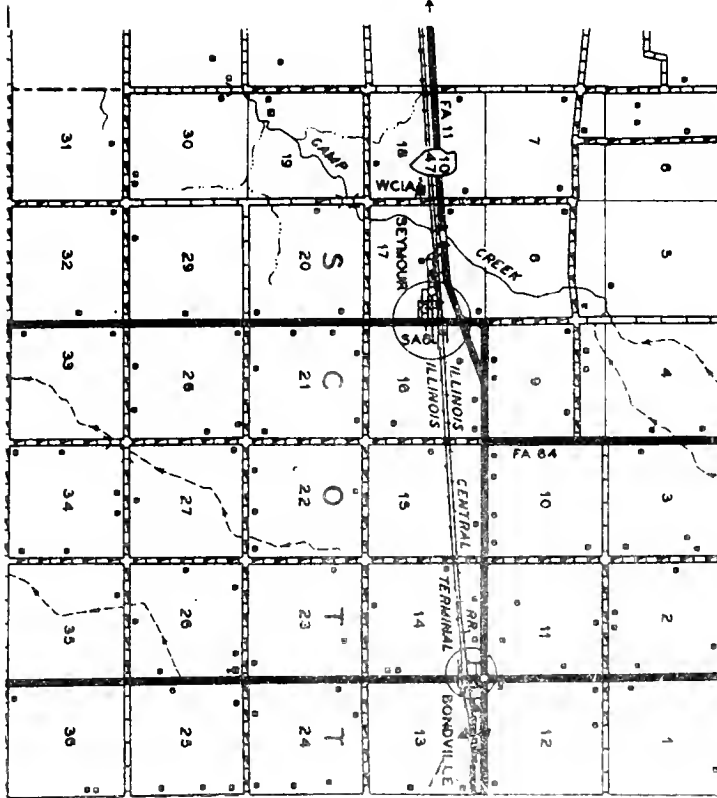
Eventually, the Lowman homestead consisted of eighty acres. In addition to tilling the soil, Allison Lowman served as a township road commissioner, school trustee and constable. He was also active in affairs of the Grand Army of the Republic, having been a member of Champaign Post No. 140 of that organization. The Lowmans were the parents of eight children.




40°05'

HILL TO CLINTON  
HILL 47 TO DECATUR

T 19 N



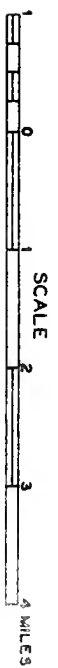
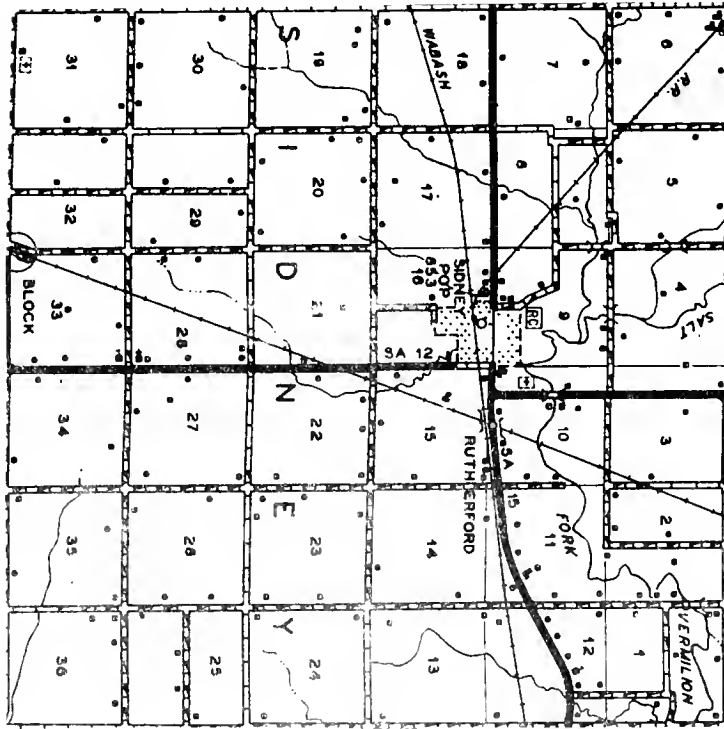
BUREAU OF RESEARCH AND PLANNING  
 DIVISION OF HIGHWAYS  
 DEPARTMENT OF PUBLIC WORKS & BUILDINGS  
 U.S. DEPARTMENT OF COMMERCE  
 BUREAU OF PUBLIC ROADS



## S I D N E Y

Southeast of Urbana, the village of Sidney, with a population of 653, serves as a shopping center for the countryside adjacent to the Little Vermilion River. It is the principal community of Sidney Township, with a total population of 1,203. Among early settlers in the township was R. G. Porterfield, who came with his family in 1867.

Robert M. Porterfield, a son of R. G., later became one of the best known residents of the township. After engaging in agricultural pursuits for many years in the southeast quarter of Section 22 of Sidney Township, Robert M. Porterfield removed to the village of Sidney and there entered the hardware business. He retained ownership of his farm, however, and at one time it was the most successful agricultural tract in the township.



PREPARED BY THE  
BUREAU OF RESEARCH AND PLANNING  
DIVISION OF HIGHWAYS  
DEPARTMENT OF PUBLIC WORKS & BUILDINGS  
IN COOPERATION WITH THE  
U.S. DEPARTMENT OF COMMERCE  
BUREAU OF PUBLIC ROADS



TABAKA, CHARLES J.  
Rt. 1

Ivesdale  
160 acres



TALBOTT, EARL  
Rt. 1-Joe Hylbert, Mgr.

Gifford  
120 acres




TABAKA, MRS. LUCILE  
Rt.

Ivesdale  
94 acres



TALBOT, EARL  
Rt. 1

Gifford  
400 acres



TABAKA, MISS MAE  
Rt. 1

Ivesdale  
200 acres



TATE, C. E.  
Rt. 2

Paxton  
130 acres




TABAKA, MISS MAE  
Rt. 1

Ivesdale  
80 acres




TATE, C. E.  
Rt. 1

St. Joseph  
160 acres



TATE, J. C.  
Rt. 2

St. Joseph  
160 acres



TAWNEY, ELIZABETH  
Rt.1-Paul Mathis, Opr.

Champaign  
216 acres



TATE, RAY  
Rt. 2

Homer  
160 acres



TAWNEE TRUST  
Rt. 1

Rantoul  
320 acres




TARVIN, RICHARD  
Rt. 1

Dewey  
400 acres




TAYLOR, LAWRENCE & LLOYD  
Rt. 2

Rantoul  
80 acres



TATMAN, W. N.  
R.R.-Edgar Hardie, Opr.

Seymour  
120 acres



TAYLOR, FRED  
Rt. 1


Mahomet  
80 acres






TAYLOR, FRANK W.  
Rt. 3

Champaign  
216 acres



TAYLOR, ROBEKA M.  
Rt. 1

Homer  
120 acres




TAYLOR, J. C.  
Rt. 2

Homer  
200 acres



GRANT, TYAS & JONES, SARA  
Rt. 1

Fisher  
80 acres



TAYLOR, JIM  
Rt. 1

Sidney  
60 acres



GAYLORD, MRS. JESSIE  
Rt. 1

Ludlow  
170 acres



TAYLOR, NOAH  
Rt. 1

Champaign  
216 acres




TAYLOR, MATT  
Rt. 4

Champaign  
160 acres




TAYLOR, MARY M.  
Rt. 1

Sidney  
80 acres



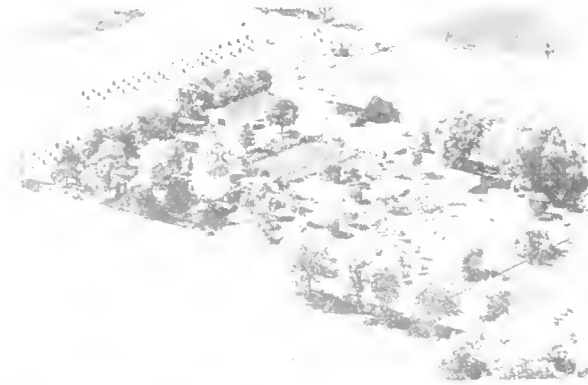
TEUSCHER, MELVIN R.  
Rt. 1

Fisher  
150 acres




TAYLOR, POYCE  
Rt. 1

Mahomet  
36 acres



TEUSCHER, MELVIN R.  
Rt. 1

Urbana  
200 acres




TARVIN, WAYNE  
Rt. 1

Dewey  
400 acres




TARP, CLAUDE  
Rt. 1

Mahomet  
100 acres



TEUSCHER, MELVIN R.  
Rt. 1

Fisher  
10 acres



TEUSCHER, MELVIN R.  
Rt. 1

Mahomet  
100 acres



THINNES, JACOB L.  
Rt. 1

Tolono  
240 acres



THOMPSON, CHARLES M.  
Rt. 1

Sidney  
178½ acres



THOMAS, CLARK  
90 years in Thomas Family

Seymour  
125 acres



THOMPSON, C. M.  
Rt. 2

Champaign  
240 acres



THOMAS, LILLY  
Rt. 1

Mahomet  
240 acres




THOMPSON, C. M.  
Rt. 1

Tolono  
200 acres




THOMAS, ROBERT M.  
Rt. 3

Urbana  
120 acres



THOMPSON, JOSEPH M.  
Rt. 1

Longview  
160 acres



THOMPSON, D. T. (ESTATE)  
Rt. 1

Sidney  
127 acres




THURMAN, MRS. GLADYS  
Rt. 1

Sidney  
160 acres



THODE, RAY W.  
Rt. 1

Broadlands  
200 acres




TIEMAN, WILLIAM H.  
Rt. 1

Sadorus  
240 acres



THORNBURN ESTATE  
Rt. 1-George Miller, Mgr.

Urbana  
150 acres




TINGLEY, EDGAR  
Rt. 1

Sidney  
160 acres



MAST ESTATE  
Rt. 3

Urbana  
200 acres



TIPSWORD, DEON

White Heath  
306 acres



TITLE INSURANCE & TRUST CO. Rantoul  
Rt. 2-Carl Bartell, Opr. 320 acres



TOMLINSON, LEO Champaign  
Rt. 4 80 acres



TITLE INSURANCE & TRUST CO. Rantoul  
Rt. 2-Earl Newberry, Opr. 320 acres




TOMARAS, P. F. Champaign  
Rt. 2-Former Home Gov. Dunlap 1915 187



TODD, D. L. Block Station  
Rt. 1 1 acre



TOPKINS, JESSE Urbana  
Rt. 2



TOLBERT, WILLIAM Urbana  
Rt. 2 6 acres




TOPPE, ALFRED Sidney  
Rt. 1 80 acres





TOWNER, J. A.  
Rt. 1

St. Joseph  
75 acres



TRACY, J. V.  
Rt. 1-John J. McHale, Mgr.

Ivesdale  
80 acres



TOWNSEND, G. W.  
Rt. 2

Sidney  
211 acres




TRACY, JIM V.  
Rt. 1-Patrick McConaha, Res.

Seymour




TOWNSEND, WILLIAM, B.  
Rt. 4 Joseph F. Maier, mgr.

Champaign  
240 acres



TRACEY, MRS. JOHN A.  
Rt. 1

Ivesdale  
208 acres



TRACY, GEORGE  
Rt. 1


Seymour  
80 acres



TRACY, JAMES V.  
Rt. 1


Ivesdale  
120 acres





TREGO, EDWARD, JR.  
Rt. 1

St. Joseph  
307 acres



TRICK, MELVIN  
Rt. 2

Homer



TREES, MARY N.  
Rt. 1

Homer  
200 acres



TRINKEL, G. E.  
Rt. 1

Mahomet  
99 acres



TREVTT FARM  
Rt.-Melvin Reifsteck, Opr.

Sadorus  
480 acres



TROTTER, MRS. INEZ R.  
Rt. 1

Dewey  
160 acres



TRICK, GEO.  
Rt. 2

Homer  
80 acres



TROTTER, I. O.  
Rt. 1

Dewey  
200 acres



FROST, EDWARD  
Rt. 1

Philo  
160 acres




TUCKER, MRS. EMMA C.  
Rt. 1

Gifford  
320 acres



TROUTMAN, A. R.  
Rt. 2

Champaign  
8 acres




TUCKER, MRS. EMMA  
Rt. 1

Rantoul  
185 acres




TROUTMAN, MRS. AGNES  
Rt. 2

Champaign  
120 acres




TUMMELSON, MARSHEL  
Rt. 4

Champaign  
142 acres



TROWBRIDGE, MEED  
Pt. 1

St. Joseph  
20 acres



TURNER FARM  
Rt. 1

Fisher  
120 acres




TURNER, ALBERT M.  
Rt. 1

Seymour  
80 acres



TRUMAN, BROOK H.  
Rt. 3

Urbana  
98 acres



TURNER, DEAN H.  
Rt. 1

Fisher  
140 acres




TRUMAN, LAUREN  
Rt. 1

Gifford  
120 acres



TURNER, GEORGE  
Rt. 2

Champaign  
132 acres




TYSON, MRS. MAY W.  
Rt. 1-Raymond E. Dickerson, Opr.

Seymour  
467 acres



TURNER, MRS. MAYME  
Rt. 1

Champaign  
160 acres




U. of I. GOLF CORSE 1950  
Rt. 2


Champaign  
169 acres




Parts of the University




Parts of the University



Part of the 106th CAVALRY



Parts of the University



Parts of the University

# THE COUNTRY STORE

OGDEN, ILLINOIS


Gifts  
Party Supplies  
Candles

*ANTIQUES*

Decorations  
Greeting Cards  
Handwork



SIDNEY











EVANGELICAL UNITED BRETHREN      Parkville  
Rt. 1

## SOMER TOWNSHIP

On either side of US 45, just north of Champaign-Urbana, may be found Somer Township, a fertile agricultural area of 963 population. When James H. Flatt and a few other early settlers first came to the township some seventy-five years ago, they found the land low, swampy and of little value for farming purposes.

But this did not discourage Flatt and his neighbors. After organizing the Beaver Lake Drainage Association, they found means of draining the land, and not long afterwards most of it was under cultivation. Today, the soil of Somer Township is as black and rich as any in Champaign County.




PREPARED BY  
BUREAU OF RESEARCH AND PLANNING  
DIVISION OF HIGHWAYS  
DEPARTMENT OF PUBLIC WORKS & BUILDINGS  
IN COOPERATION WITH  
U.S. DEPARTMENT OF COMMERCE  
BUREAU OF PUBLIC ROADS



## HOMER

The village of Homer has a population of 1,030 and is situated on State 49 in the eastern portion of Champaign County, not far from the Vermilion County line. It is the principal community of South Homer Township, which has a population of 1,466. Just north of the village flows Salt Fork River.

One of the early settlers of the township was George W. Brown. He came in 1857 and soon afterwards was the owner of 360 acres of land. One of his sons, Isaac, in later years became a prominent livestock breeder of the region. Another early settler, William Henderson, arrived in the township after serving in the Civil War, and, subsequently, held the office of township supervisor for a period of fifteen years.



SAVOY METHODIST CHURCH  
First church built 1887.

Savoy  
First Minister, D. T. Miles



ST. PAUL'S LUTHERAN CHURCH - Rev. W. J. Ferne - Gifford



UDEN, CORNELIUS  
Rt. 2

Rantoul  
80 acres



UNZICKER, BESSIE  
Rt. 1, Eugene Defenbaugh, Opr. 160 acres



UKEN, MRS. HENRY  
Rt. 2

St. Joseph  
80 acres



UNZICKER, JOE  
Rt. 3

Champaign  
112 acres



UKEN, RALPH  
Rt. 2

St. Joseph  
170 acres




UNZICKER, ROY  
Rt. 1

Fisher  
5 acres



UKEN, RALPH  
Rt. 2

St. Joseph  
170 acres




UTTERBACK, M.L. & LELA S.  
Rt. 1-William M. Utterback, Opr.

Dewey  
165




VAN BRUNT, MRS. ANNA  
Rt. 3-Raymond Cope, Opr.

Urbana  
80 acres




VAN METER ESTATE  
Rt. 2

Tolono  
160 acres



VAN DAM, ERNEST  
Rt.1-Kenneth Moore, Opr.

Ludlow  
80 acres



VAN WINKLE, J. Z.  
Rt. 1-Virgil Crowley, Mgr.

Mahomet  
177 acres



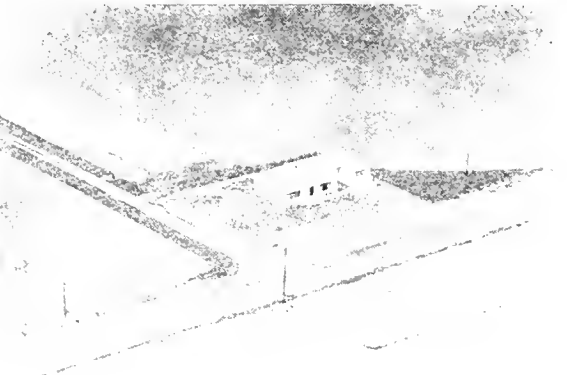
GARRETT VAN DAM ESTATE  
Rt. 2

Rantoul  
120 acres




VAN SICKLE, JOHN  
Rt. 1

Fisher  
320 acres



VANDERHOOF, MERLE  
Rt. 1

Tolono  
8 acres



VAUGHN, A. G.  
Rt. 3

Champaign  
114 acres





VAUGHN, CYRUS SR.  
Rt. 2

Champaign  
160 acres



VEDDER, J. W.  
Rt. 1

Broadlands  
400 acres



VAUGHN, DENNISE  
Rt. 1

Gifford  
80 acres



VEDDER BROS.  
Rt. 1

Broadlands



VEDDER BROS.  
Rt. 1

Broadlands  
Tenant House



VEIRS, DR. W. L.  
Rt. 3-Willard Roberts, Opr.

Urbana  
80 acres



VEDDER, JOE & FRANK  
Rt. 1

Broadlands  
160 acres




VEIRS, DR. W. L.  
Rt. 3 Willard Roberts, opr.

Urbana  
160 acres



VILLARS, IDA  
Rt. 2

St. Joseph  
130 acres



VON BRETHORST, KARR  
Rt. 1

Mahomet  
171 acres



VILLARS, IDA  
Rt. 2-Walter Robertson, Mgr.

St. Joseph  
200 acres



VROOMAN, MR. & MRS. CARL  
Rt. 1-Arno Tipsword, Mgr.

White Heath  
320 acres

## VETERINARIAN

Small Animals  
Boarding  
Kennels



Large Animals  
Service  
for  
Farms

Rantaul — Route 1

**DR. W. C. FREELAND**

Phone — Rantaul 207

## REGISTERED POLL HEREFORDS

Breeding for the Advancement of the Polls  
Small Select Cow Herds

**POLLED LARRY 4th**


P-7553326 — 592665

Grandson of H. C. LARRY DOMINO 12 —  
\$220,000 famous HILLCREST SIRE — and  
out of a COL. DOMINO DAM.

DR. & MRS. W. L. VEIRS, Owner

Route 3

Urbana, Illinois



**PIN OAK FARM**

**POF VICTOR ANXIETY**

P-7414443 — 572199

Double VICTOR DOMINO 126 Breeding,  
By EER VICTOR DOMINO 22nd and out  
of a EER VICTOR DOMINO 12th Dam.

W. B. ROBERTS, Operator

Phone Sidney 45F3

# CHAMPAIGN COUNTY GRAIN ASSOCIATION

## —GRAIN—

FULLS SIDING, ILL.

PHILO, ILL.

Phone 44

ST. JOSEPH, ILL.

Phone 3141



## RANCH HOME BUILDERS

R. O. SHOEMAKER

CONTRACTOR

111 S. FIRST STREET • CHAMPAIGN

PHONE 6-5384



## BURT ELEVATORS

GRAIN

FEEDS • SEEDS • HARDWARE

Deers

Tipton

"It is better to have Good Insurance and not need  
it than to need Good Insurance and not have it"

## The Goodman-Murphy Agency

WILLARD G. GOODMAN MRS. ELSIE M. DEFIBAUGH

PHONE 6-5913 • 29½ MAIN ST.

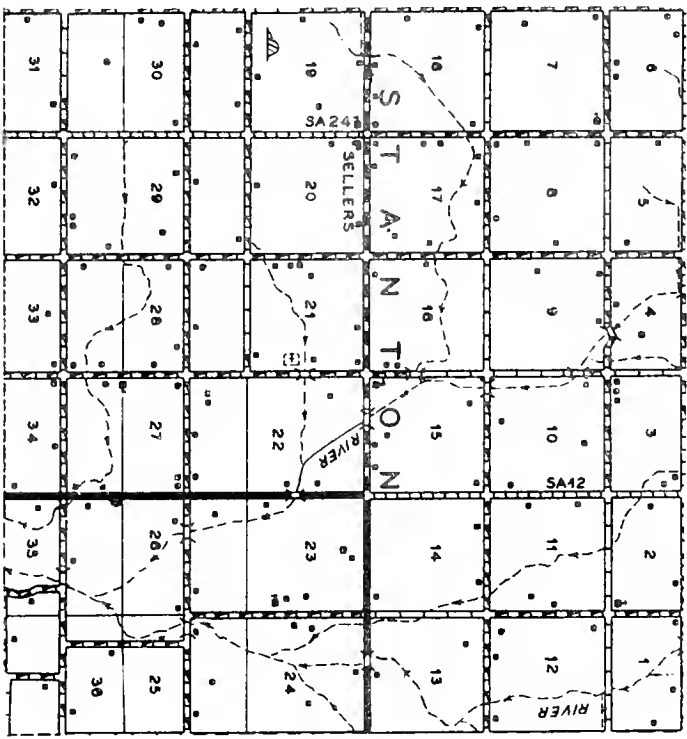
CHAMPAIGN, ILL.

INSURANCE

OF

EVERY DESCRIPTION

AUTOMOBILE — FIRE  
HEALTH AND ACCIDENT  
LIABILITY — BURGLARY  
COMPENSATION — LIFE  
PROPERTY FLOATERS — BONDS



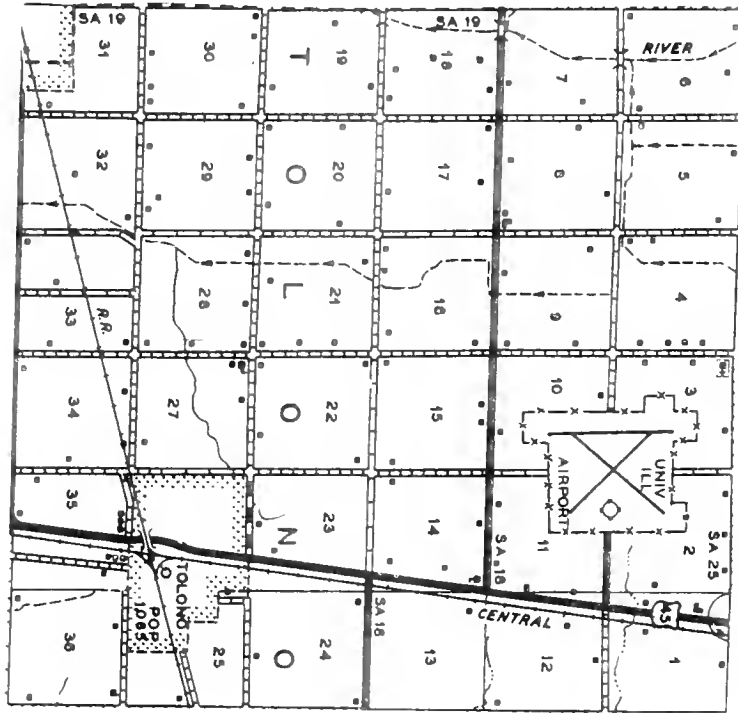
PREPARED BY THE  
BUREAU OF RESEARCH AND PLANNING  
DIVISION OF HIGHWAYS  
DEPARTMENT OF PUBLIC WORKS & BUILDINGS  
IN COOPERATION WITH THE  
US DEPARTMENT OF COMMERCE  
BUREAU OF PUBLIC ROADS



## STANTON TOWNSHIP

Stanton Township occupies a position just northeast of Champaign-Urbana and all of its acres are under cultivation. It has a population of 509. Among early arrivals in the township was Willison Haworth, who came in 1863 from neighboring Vermilion County. He was born in the latter county in 1835.

When Willison Haworth first came to Stanton Township, he bought eighty acres of land and converted them into a farm. He later acquired forty additional acres. Subsequently, he became widely known as a stock-raiser and breeder of Durham cattle. His father, David Haworth, was among the first settlers of Vermilion County, having arrived in that county in the 1830's.



PREPARED BY THE  
 BUREAU OF RESEARCH AND PLANNING  
 DIVISION OF HIGHWAYS  
 DEPARTMENT OF PUBLIC WORKS & BUILDINGS  
 IN COOPERATION WITH THE  
 U.S. DEPARTMENT OF COMMERCE  
 BUREAU OF PUBLIC ROADS





## T O L O N O

The village of Tolono, with a population of 1,065, is of national interest as the place where President-Elect Abraham Lincoln last spoke to the people of Illinois before traveling to Washington to become the nation's chief executive. His address was delivered to a crowd in the village park on a February day in 1861. A boulder in the park today marks the spot where Lincoln spoke.

Situated on US 45, Tolono village is the principal community of Tolono Township, which has a population of 1,588. The name of the township is said to have been coined by J. B. Calhoun, an official of the Illinois Central System. An early resident of the township was Henry Fisher, who acquired 320 acres of land here in 1870.




WADE, SAMUEL & JULIET  
Rt. 2

Griggsville  
110 acres



WAGNER, CHARLES  
Rt. 1

Ogden  
160 acres



WADDINGTON, J. K. (ESTATE)  
Rt. 1-L. E. Mayol, Mgr.

Dewey  
8 acres



WAGNER, MARY  
Rt. 1

To Iono  
160 acres



WAGNER, CHARLES  
Rt. 1

Ogden  
224 acres



WAGNER, MERLE  
Rt. 1

Ogden  
1 acre



WAGNER, C. W.  
Rt. 1

Ogden  
204 acres




WAITE, MILTON J.  
Rt. 2

Rantoul




WAKEFIELD, BESSIE  
Rt. 2

Homer  
82 acres




WALKER, BRYAN  
Rt. 2

Ludlow  
80 acres




WALDEN, REX  
Rt. 3

Urbana  
80 acres



WALKER, BERT S.  
Rt. 1

Ludlow  
160 acres



WALDEN, JOE  
Rt. 1-Winston Estate

Penfield  
320 acres




WALKER, C. J.  
Rt. 1

St. Joseph  
64 acres



WALKER, ARCH  
Rt. 1

Broadlands  
320 acres




WALKER, MRS. CLYDE  
Rt. 1

St. Joseph  
164 acres




WALKER, CHESTER V.  
Rt. 1

St. Joseph  
63 acres



WILKIN, VICTOR  
Rt. 1

Mahomet  
240 acres



WALKER, CHARLES  
Rt. 1

St. Joseph  
211 acres




WALLACE, E. T.  
Rt. 1

Fithian  
160 acres



WALKER, FORREST F.  
Rt. 1

Broadlands  
160 acres



WALLACE, JESSIE R.  
Rt. 1

Paxton  
160 acres



WALKER, MARY L.  
Rt. 2

Champaign  
5 acres



WALLACE, RALPH C.J.  
Rt. 2

Urbana  
160 acres





WALLER, FRANK  
Rt. 1

Urbana  
210 acres




WALSH, ROBERT  
Rt. 2

Rantoul  
80 acres



WALSH, LAWSON S.  
Rt. 2

Rantoul  
280 acres



WALSH, RAY E.  
Rt. 1

Ivesdale  
200 acres




WALSH, LEO  
Rt. 1 - George Hendershott, Opr.

Paxton  
120 acres




WALSH, VINCENT T.  
Rt. 1

Ivesdale  
160 acres




WALSU, MARY  
Rt. 1

Rantoul  
171 acres




WALTON, HOWARD R.  
Rt. 1 Leslie S. Downs, opr.

Thomasboro  
160 acres



WANDELL, WILLET N.  
Rt. 3

Urbana  
40 acres



WARFEL, ALFRED  
Rt. 2

Tolono  
256 acres



WARD, MRS. JESSE C.  
Rt. 1

Broadlands  
120 acres



WARFIELD, LEONARD  
Rt. 1

Ludlow  
240 acres



WARFEL, ALFRED  
Rt. 1

Tolono  
400 acres



WARMAN, HERMAN  
Rt. 1

Foosland  
220 acres



WARFEL, ALFRED  
Rt. 1

Pesotum  
160 acres



WARNER, FLAVEL E.  
Rt. 1


Mahomet  
60 acres






WARNES, CHARLES J.  
Rt. 1

Longview  
160 acres



WARNES, MRS. URSA  
Rt. 1

Longview  
120 acres



WARNER, HAROLD  
Rt. 1

Rantoul  
160 acres




WARNES, WILLIAM H.  
Rt. 1

Longview  
160 acres



WARNES, JOHN H.  
Rt. 1

Longview  
180 acres



WARNES, WALLACE E.  
Rt. 1

Longview  
160 acres



WARNES, ROBERT  
Rt. 1

Longview  
240 acres



WASLER, HAROLD A.  
Rt. 1

Mohamet  
17 acres




WASCHER, HERMAN  
Rt. 1

Champaign  
80 acres




WATSON, JOHN W.  
Rt. 1

Villa Grove  
120 acres




WATERS, MRS. LEE  
Rt. 1

Urbana



WATSON, JOHN W.  
Rt. 1

Villa Grove  
175 acres



WATES, FRANK  
Rt. 1-Ray Sepp, Opr.

Paxton  
320 acres



WATSON, WM. E.  
Rt. 2

Homer  
156 acres



WATSON, CLAUDE B.  
Rt. 1

Ludlow  
80 acres



WEASEL, FRED A.  
Rt. 1


Pescum  
240 acres



WEASEL, GEORGE M.  
Rt. 1 Tolono  
100 acres



WEBB, MR. & MRS. H. A.  
Rt. 2 Ivan Birkey, opr. Rantoul  
160 acres



WEASEL, WALTER  
Pesotum  
240 acres



WEBBER, F. S.  
Rt. 1 Ludlow  
100 acres



WEASEL, WALTER  
Rt. 1 Pesotum  
80 acres



WEBBER, LEON C.  
Rt. 1 Paxton  
100 acres



WEBB, GUY  
Rt. 1 Seymour  
126 acres




WEBSTER, CLAYDE H.  
Rt. 3 Urbana  
10 acres




WEBSTER, MR. & MRS. GEO. H. Rantoul  
Rt. 1 120 acres




WEBSTER, HAZEL E. Rantoul  
Rt. 1 80 acres




WEBSTER, MRS. HAZEL Rantoul  
Rt. 1 160 acres




WEBSTER, MELVIN S. Fisher  
170 acres



WECKEL, FRED Urbana  
Rt. 2




WECKEL, J. C. Urbana  
Rt. 2



WEEDLE, C. A. Ivesdale  
Rt. 80 acres




WEGENG ESTATE Longview  
Rt. 1 120 acres




WEHMIR, CLARENCE G.  
Rt. 1 Fisher  
210 acres




WELCH, W. C.  
Rt. 2 Urbana  
156 acres



WEINARD, HARRY  
Rt. 2 Paxton  
200 acres



WELLS, T. B. (ESTATE)  
Rt. 1 Penfield  
153 acres



WELCH, CHET  
Rt. 2 Urbana  
240 acres



WELLS & LANG FARM  
Rt. 1-Myers Plunk, Mgr. Mahomet  
160 acres



WELCH, CHESTER  
Rt. 2-A. J. Talbott, Mgr. Urbana  
80 acres



WENDLAFF, MRS.  
Rt. 1 Seymour  
120 acres





WENDT, FRED A.  
Rt. 1

Champaign  
80 acres



WEST, CLYDE

Rt. 1-James M. West settled 1854 140 acres

Sidney



WENDT, HERMAN  
Rt. 1

Sadorus  
60 acres



WEST, MRS. ELIZABETH  
Rt. 3

Champaign  
110 acres



WERTZ, FRED  
Rt. 3

Urbana  
80 acres




WEST, MRS. RUBY  
R.R.

Sidney  
37 acre



WERTS, J. HOWARD  
Rt.3-Old McGee Place

Urbana  
40 acres



WEST, RUBY  
Rt. 1

Sidney  
18 acres





WEST, RUBY  
Rt. 1

Sidney  
38 acres



WHALEN, JOSEPH E.  
Rt. 1-Bryanwood Farm

Penfield  
320 acra




WETHINGTON, ERMINE  
Rt. 1

Ogden  
1 acre




WHEAT, MRS. WILLIAM H.  
Rt. 2

Rantoul  
160 acres



WHALEN, ARTHUR J.  
Rt.

Ivesdale  
106 acres



WHEAT, MRS. WM. H.  
Rt. 2-Russell Raser, Opr.

Rantoul  
160 acres




WHELEN, ANDREW  
Rt. 1

Ivesdale  
160 acres



BEILER, DALE  
Rt. 2

St. Joseph  
270 acres



WHEELER, FRANK N.  
Rt. 1

St. Joseph  
160 acres



WHITE, JOHN W.  
Rt. 2

St. Joseph  
80 acres



WHITE, FRANCIS J.  
Rt. 1

Ivesdale  
80 acres



WHITE, PAUL  
Rt. 1

Ivesdale  
120 acres



WHITE, HELEN & LAURA PORTERFIELD  
Rt. 1

Sidney  
241 acres



WHITE, SANFORD  
Rt. 2-Mr. White born 77 yrs. ago

Urbana  
174 acres



WHITE, HOWARD  
Rt. 2

Urbana  
244 acres



WHITFIELD, THOMAS  
Rt. 2

Tolono  
112 acres



WHITING, A. L.  
Rt. 1

Pesotum  
160 acres



WIENKE, GEO. C.  
Rt. 2

Homer  
110 acres



WHITMORE, MRS.  
Rt. 3

Urbana  
160 acres




WIENKE, HENRY E.  
Rt. 2

Rantoul  
140 acres




WIENKE, CLARENCE L.  
Rt. 1

Broadlands  
Tenant House



WIENKE, MARTIN & SONS  
Rt. 2

Homer  
160 acres



WIENKE, CLARENCE L.  
Rt. 1

Broadlands  
160 acres



WIENKE, WILLIAM (MRS.)  
Rt. 1

Broadlands  
120 acres




WIESE, HENRY  
Rt. 1

Longview  
160 acres



WIGTON, MRS. ADA  
Rt. 1-Warren L. Rittenhouse, Mgr.

Seymour  
80 acres



WIESE, IRENE  
Rt. 2

Broadlands  
160 acres



WILHELM, ALBERT  
Rt. 1

Pesotum  
98 acres



WIESE, MRS. IRENE  
Rt. 1

Broadlands  
160 acres



WILHELM, J. M.  
Rt. 1

Tolono  
158 acres



WEISE, MABELLE  
Rt. 2

Urbana  
50 acres



WILHELM, JOHN M.  
Rt. 1

Tolono  
160 acres



WILKINS, GEORGE W.  
Rt. 2

Urbana  
51 acres



WILLIAMS, ARTHUR  
Rt. 1

Homer  
240 acres



WILKIN, GLENN  
R. R.

Ivesdale  
80 acres



WILLIAMS, CHESTER A.  
Rt. 1

Mahomet  
180 acres



WILLIAMS FARM  
Rt. 1

Mahomet  
160 acres



WILLIAMS, CLARENCE  
Rt. 1

Fisher  
160 acres



WILLIAMS, ALLEN  
Rt. 1

Homer



WILLIAMS, CLARENCE  
Rt. 1

Fisher  
360 acres






WILLIAMS, HARLAND  
Rt. 1 120 Dewey  
acres



WILLIAMS, LOREN A.  
Rt. 2 14 Homer  
acres



WILLIAMS, HOWARD  
Rt. 1 7 Mahomet  
acres



WILLIAMS, MRS. MARGARET  
Rt. 1 80 Longview  
acres



WILLIAMS, HOWARD  
Rt. 1-Harold Perkins, Opr. 70 Dewey  
acres



WILLIAMS, ROY  
Rt. 1 160 Philo  
acres



WILLIAMS, JAMES A.  
Rt. 1 100 Mahomet  
acres



WILLIS, H. T.  
Rt. 1 240 Tolono  
acres






WILLMS, CLARENCE  
Rt. 2

Urbana  
78 acres



WILSON, ARTHUR T.  
Rt. 1

Broadlands  
Tenant House



WILLMS, CLARENCE  
Rt. 2

Urbana  
22 acres



WILSON, ARTHUR T.  
Rt. 1

Broadlands  
202 acres



WILNER, W. L.  
Rt. 1

Fisher  
80 acres



WILSON, BERL  
Rt. 1

Mahomet  
317 acres



WILSON BROS. ESTATE  
Rt. 1

St. Joseph  
150 acres



WILSON, CLIFFORD  
Rt. 1

Sidney  
86 acres



WILSON, CLARENCE  
Rt. 1

St. Joseph  
120 acres



WILSON, MRS. GRACE D.  
Rt. 2

Rantoul  
80 acres



WILSON, ED  
Rt. 2

St. Joseph  
267 acres




WILSON, HENRY J.  
Rt. 4

Champaign  
160 acres



WILSON, EDWARD  
Rt. 2-Russell Thoma, Mgr.

317 acres



WILSON, HAROLD G.  
Rt. 2

Homer  
110 acres



WILSON, GEORGE & LOIS  
Rt. 1

Sidney  
60 acres




WILSON, HARRY  
Rt. 2

Homer  
134 acres




WILSON, H. J.  
Rt. 1

Dewey  
164 acres




WILSON, S. J.  
Rt. 1-John F. Flessner, Opr.

Dewey  
240 acres



WILSON, JAMES  
Rt. 2-Wm. Busing, Opr.

Rantoul  
240 acres



WILSON, W. J.  
Rt. 1

Ogden  
240 acres



WILSON, MR. & MRS. K. R.  
Rt. 1

Tolono  
171 acres



WILSON, WILLIAM  
Rt. 1

Sidney  
160 acres



WILSON, RAY  
Rt. 1

Champaign  
80 acres



WILSON, W. A.  
Rt. 2

Urbana  
10 acres



WILSON, W. J.  
Rt. 1

Ogden  
Tenant House



WILSON, WALTER W. SR.  
Rt. 4

Champaign  
160 acres



WILSON, W. J.  
Rt. 2-Gerald Compton, Opr.

Homer  
214 acres



WILSON, WILLIAM J.  
Rt. 1

St. Joseph  
158 acres



WILSON, WESLEY  
Rt. 1

Sidney  
86 acres



WINCHESTER, ERNEST A.  
Rt. 3

Urbana  
80 acres



WILSON, WALTER W.  
Rt. 4

Champaign  
160 acres




WINSTON ESTATE  
Rt. 2

Homer  
190 acres



WINSTON, H. W. (ESTATE) St. Joseph  
Rt. 1-Clifford Wilsey, Opr. 317 acres




WINSTON, WILLIS Champaign  
Rt. 4 300 acres




WINSTON ESTATE Homer  
Rt. 2 100 acres



WINSTON, WILLIS Sidney  
Rt. 1 200 acres



WINSTON, WILLIS Urbana  
Rt. 3-O. W. Pearson, Opr. 167 acres



WINSTON, WILLIS Sidney  
Rt. 1 200 acres




WINSTON, WILLIS Urbana  
Rt. 3-Dean Pearson, Opr. 90 acres



WINTERS, GEORGIA (MRS.) St. Joseph  
Rt. 1 177 acres





WINTERS, H.L. & EVALYN  
Rt. 2-A.J. Conkey Homestead 128½ acres Homer



WISE, DELMAR  
Rt. 1 240 acres Ludlow



WIRTH, E. F.  
Rt. 1 160 acres Pesotum



WISE, DR. EARL  
Rt. 2 160 acres Tolono



WIRTH, NORMAN  
Rt. 1 90 acres Urbana



WISE, JAMES T.  
Rt. 1 111 acres Sadorus



WISE, CLARK E.  
Rt. 2 320 acres Champaign



WISE, JAMES T.  
80 acres Sadorus





WISE, LLOYD  
Rt. 1

Rantoul  
240 acres



WISEGARVER, GEORGE  
Rt. 1

Rantoul  
160 acres



WISE, DR. L. H.  
Rt. 2

Champaign



WISEGARVER, GEORGE  
Rt. 1

Mahomet  
80 acres




WISE, ROSCOE C.  
Rt. 1

Villa Grove  
120 acres



WISEGARVER, MRS. H. E.  
Rt. 2-Wisegarver Homestead 1869

Champaign  
160 acres



WISEGARVER, GEORGE  
Rt. 1

Paxton  
200 acres



WISEMAN, EDWARD T.  
Rt. 1

Longview  
240 acres




WISHALL, OTTO P.  
Rt. 2

Tolono  
320 acres



WITT, GEORGE  
Rt. 1

Sidney  
120 acres



WISHALL, OTTO P.  
Rt. 2

Tolono  
160 acres



WITT, OSCAR P.  
Rt. 1

Broadlands  
200 acres



WISHALL, WALTER  
Rt. 1

Pesotum  
160 acres



WOLF, J. A.  
Rt. 3-Russell Knox, Tenant

Champaign  
19 7 acres



WISMAR, MR. & MRS. JOHN C.

Sadorus  
22 acres



WOLF, LOREN  
Rt. 1

Ogden  
40 acres




WOLF, MRS. MABEL L.  
Rt. 2

Champaign  
65 acres




WOLKEN, ALBERT  
Rt. 1

Thomasboro  
160 acres




WOLF, VERNON  
Rt. 1

Ludlow  
80 acres



WOLKEN, ANNA  
Rt. 1 Albert Wolken, opr.

Thomasboro  
80 acres



WOLFE, RAYMOND J.  
Rt. 1

Sidney  
157 acres



WOLKEN, DICK  
Rt. 1

Urbana  
46 acres



WOLFE, R. J.  
Rt. 1

St. Joseph  
35 acres



WOLKEN, DICK  
Rt. 1

Urbana  
46 acres




WOLKEN, HENRY  
Rt. 1

Rantoul  
80 acres



WOLLER, ERNEST  
Rt. 1

Urbana  
180 acres



WOLKEN, HENRY  
Rt. 1

Urbana  
120 acres



WOLLER, HERBERT  
Rt. 1

Rantoul  
160 acres



WOLKEN, HEYE  
Rt. 1 Alvin Wolken, opr.

Thomasboro  
120 acres



WOLLER, LYMAN  
Rt. 1

Urbana  
120 acres



WOLKEN, HEYE  
Rt. 2

Rantoul  
200 acres



WOLLER, PAUL  
Rt. 2

Urbana  
115 acres



WOLLER, VICTOR  
Rt. 1

Urbana  
140 acres



WOOD, MRS. FLOSSIE  
Rt. 4

Champaign  
160 acres



WOODS, ALICE  
Rt. 4

Champaign  
240 acres




WOOD, LAWRENCE V.  
Rt. 3

Urbana  
60 acres



WOOD, CHARLES B.  
Rt. 2

Urbana  
20 acres




WOOD, MAURICE W.  
Rt. 1

Urbana  
130 acres



WOODS, E. A. (ESTATE)  
Rt. 2

Urbana  
320 acres



WOOD, MAUDIE  
Rt. 1-Paul E. Wood, Mgr.

Urbana  
65 acres






WOOD, NORMAN  
Rt. 1

St. Joseph  
135 acres



WOODWORTH, C  
Rt. 1

St. Joseph  
80 acres



WOODRUFF, WM.  
Rt. 2

Tolono  
28 acres



WOODWORTH, EUGENE  
Rt.

Tolono  
200 acres



WOODWORTH & SON  
Rt. 1

Tolono  
160 acres



WOODARD, RALPH  
Rt. 1

Sidney  
120 acres



WOODWORTH, CLAUDE & FLORENCE  
Rt. 2


Tolono  
203 acres



WOODWORTH, WAYNE  
Rt. 2

Tolono  
347 acres





WOOTERS, JOHN  
Rt. 1

Gifford  
160 acres



WRIGHT, RAYMOND M.  
Rt. 3

Champaign  
203 acres



WRATHER, A. N.  
Rt. 2

Urbana  
67½ acres



WYANT, WILLIAM A.  
Rt. 1

Longview  
200 acres



WRIGHT, D. B. (ESTATE)  
Rt. 1-Robert Mulligan, Opr.

Champaign  
100 acres



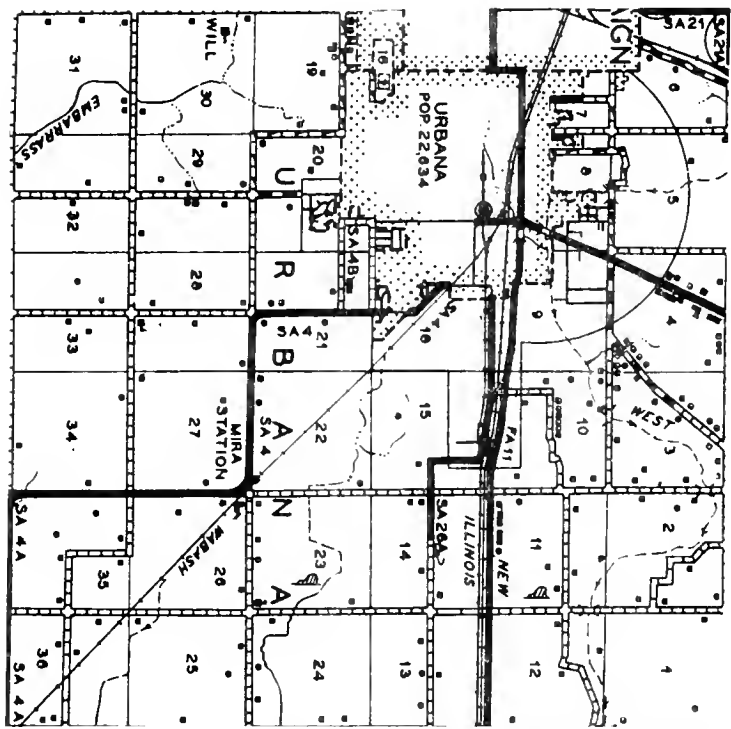
WYANT, WILLIAM A.  
Rt. 1

Longview  
160 acres



WRIGHT, MRS. EVA  
Rt. 2

Tolono  
109 acres



PREPARED BY THE  
BUREAU OF RESEARCH AND PLANNING  
DIVISION OF HIGHWAYS  
DEPARTMENT OF PUBLIC WORKS & BUILDINGS  
IN COOPERATION WITH THE  
US DEPARTMENT OF COMMERCE  
BUREAU OF PUBLIC ROADS




## URBANA TOWNSHIP

Living in Urbana Township, but outside the boundaries of Urbana city, are 3,489 residents. Most of Urbana city, as has been noted at the beginning of this book, lies in Cunningham Township. Parts of Urbana Township were annexed to the city in 1946, 1948 and 1949.

Originally, however, the city was part of Urbana Township, which was formed in 1859 when the township plan of government was adopted in Champaign County. The first settler of future Urbana Township was William Tompkins, who came in 1822. Some local historians claim he was the first settler of Champaign County, but Runnell Fielder seems to be more favored for this honor.



YAKEL, ALBERT & BROWNFIELD, MRS. C. Rantoul  
Rt. 1 160 acres




YATES, FRANK Paxton  
Rt. 1-Ervin Sepp, Mgr. 200 acres



YAKEL, MRS. RALPH Rantoul  
Rt. 1 155 acres



YEAGLE, BELL TOBIN Fooseland  
Rt. 1 120 acres



YAKEL, MRS. LOUIE Rantoul  
Rt. 1



YEARSLEY, EMMET Urbana  
Rt. 1 120 acres



YATES, FRANK Rantoul  
Rt. 1 80 acres




YEARSLEY, JOHN C. Urbana  
Rt. 2 160 acres



YEARSLEY, JOHN  
Rt. 1

Ogden  
182 1/2 acres



YEATS, F. C.  
Rt. 2

St. Joseph  
16 acres




YEARSLEY, JOHN  
Rt. 1

Urbana  
480 acres




YERKES WARREN A.  
Rt. 2

Homer  
127 acres




YEARSLEY, JOHN  
Rt. 1

Urbana  
160 acres



YOUNG, MR. & MRS. TIL  
Rt. 1

Ogden  
210 acres




YEARSLEY, MISS MARY  
Rt. 1

Allerton  
560 acres



YOUNG, ODUS  
Rt. 1

Mahomet  
80 acres



YOUNG, WARREN W.  
Rt. 2

Champaign  
80 acres



YOUNT, W. E.  
Rt. 2

Homer  
5 acres



YOUNT, MR. & MRS. ARBERRY E.  
Rt. 3

Champaign  
136 acres



## 'THE PINES'

SOUTH CHAMPAIGN ON ROUTE 45

DINING ROOM AND DRIVE-IN

NO LIQUOR

Daily 8 a.m. to 1 a.m.

Closed Monday

MRS. JOLLY, PROP.

WHEN YOU THINK OF INSURANCE—THINK OF

### GRANT MUTUAL

Fire Insurance Company

Specializing In Farm Property

HOOPESTON, ILLINOIS

OWNED AND OPERATED BY FARMERS OF

VERMILION, IROQUOIS, FORD, EDGAR, DOUGLAS AND CHAMPAIGN COUNTIES

Directors

Joe Green—Hoopeston

Wm. Prather—Rossville

Laurence Leigh—East Lynn

Forest Burton—Wellington

Claude Swartz—Wellington

Watts Finley—Hoopeston

Wm. H. Johnson—Hoopeston

A. B. McFarland—Hoopeston

Clyde Timmons, Secretary—Hoopeston

Robert Timmons, Asst. Secretary—Hoopeston

Harold Nygaard—Rankin

Harold Crouch—Hoopeston

Chester Atchison—Potomac

Maurice Lockhart—Wellington

401-2 Willdon Building

Phone 151


MEMBER: Illinois Association of Mutual Insurance Companies • National Association of Mutual Insurance Companies





ZAHND, SAM  
Rt. 1

Sidney  
60 acres




ZEHR, ALTON  
Rt. 1

Fisher  
220 acres




ZANTOW, A. A. -Sunset Farm  
Rt.1-Ralph Kleinmeyer Mgr.

Tolono  
200 acres




ZEHR, CHESTER  
Rt. 1

Fisher  
160 acres



ZARTMAN, W. H.  
Rt. 1

Sadorus  
160 acres



ZEHR, CLARENCE D.  
Rt. 1

Foosland  
40 acres



ZECH, WILLIAM V.  
Rt. 4

Champaign  
1 acre



ZEHR, JACOB W.  
Rt 1

Foosland  
152 acres



ZEHR, LESTER R.  
Rt. 1

Foosland  
80 acres



ZEHR, ROSIA  
Rt. 1-Allen Gross, Mgr.

Fisher  
120 acres



ZEHR, MILO  
Rt. 1-Dan P. Zehr Homestead

Foosland  
40 acres



ZELLE, CARL A.  
Rt. 1

Tolono  
80 acres




ZEHR, SAM M.  
Rt. 1

Fisher  
80 acres



ZELLE, LOUIS  
Rt. 2

Tolono  
76 acres



ZEHR, SILAS  
Rt. 1

Foosland  
158 acres



ZENKE, MRS. ALFRED  
Rt. 1

Broadlands  
80 acres



ZENKE, ALFRED  
Rt. 1

Longview  
320 acres



ZENKE, BILLIE  
Rt. 1

Broadlands  
160 acres




ZENKE, ALFRED  
Rt. 1

Longview  
80 acres



ZENKE, NORA  
Rt. 1

Sidney  
120 acres



ZENKE, ALVIN  
Rt. 1

Tolono  
160 acres



ZIEGLER, HENRY  
Rt. 1

Urbana  
234 acres



ZENKE, MRS. ALVIN  
Rt. 1

Longview  
240 acres



ZINDARS, FRANK  
Rt. 1-John H. Zindars, Mgr.

Ivesdale  
80 acres



ZOCH, IDA W.  
Rt. 2

Tolono  
170 acres



ZOOK, GLENN  
Rt. 1

Sidney



ZOOK, FRIEDA K.  
Rt. 1

Longview  
60 acres

## ***EPPERSON'S*** **PHILLIPS 66 SERVICE**

- EXPERT LUBRICATION
- EXPERT TIRE REPAIR SERVICE
- COMPLETE AUTOMOTIVE PARTS AND ACCESSORIES

**See "KEN" Your Friendly Phillips 66 Dealer TODAY**  
**SIDNEY, ILLINOIS**



BECKMAN CEMETERY

Rantoul



MOUNT HOPE CEMETERY




CATHOLIC CEMETERY

Rantoul



MT. OLIVE CEMETERY

Urbana



KOPMANN'S CEMETERY

St. Joseph




UNION CEMETERY



MENNONITE CEMETERY



WILLOW BROOK CEMETERY



ELMWOOD CEMETERY

Rantoul




MAPLEWOOD CEMETERY

Rantoul



FEIDLER CEMETERY



PHILLIPPE CEMETERY

Dewey



JERSEY CEMETERY

Dewey




STEARNS CEMETERY

Rt. 2, St. Joseph




MAPLEWOOD CEMETERY

Rantoul



YEARSLEY CEMETERY





CRAW CEMETERY Sadorus  
Land Donated by Charles Craw 1873



PATTERSON CEMETERY



FISHER CEMETERY Fisher



RIVERSIDE CEMETERY Mahomet



LYNN-GROVE CEMETERY Sidney



St. JOSEPH'S CEMETERY Ivesdale



LUDLOW CEMETERY Ludlow




QUAKER CEMETERY St. Joseph




COMPROMISE CEMETERY

Penfield



PRAIRIE VIEW CEMETERY  
Founded 1860

Champaign  
Rt. 2



HILLS CEMETERY

Gifford



ST. LAWRENCE CEMETERY

Penfield

## Demand

*Efficiency*

*Engineering*

**DOANE**  
Designed



FARM BUILDINGS

**Let Doane Experience Help You**

- 1—Get more use from your old farm buildings.
- 2—Save Labor—make chores easier.
- 3—Increase volume.
- 4—Gear crops, livestock, and building together.
- 5—Plan for the future.

*"Your Authorized Licensee"*

---

**STALEY LUMBER CO., INC.**

WEST SPRINGFIELD ROAD      CHAMPAIGN, ILL.  
Phone 6-2593      P. O. Box 502

*"You're Bound to Save at Staley"*

## PROFITABLE FARMING

with **CONTINENTAL'S EQUIPMENT**

- POST HOLE DIGGERS
- SHREDDERS
- SPRAYERS—Mounted and Pull Type
- GENERAL FARM AND SPRAY EQUIPMENT

See . . .

**Jesse D. Meharry Implement**

. . . Today

*"Yes, if it's Continental, it's the BEST"*

---

**JESSE D. MEHARRY IMPLEMENTS**

Route 1      Tolono, Ill.

Located 2 miles east of south edge of Tolono

## TECHNICAL DATA.

- To find diameter of a circle multiply circumference by .31831.  
 To find circumference of a circle multiply diameter by 3.1416.  
 To find area of a circle multiply square of diameter by .7854.  
 To find surface of a ball multiply square of diameter by 3.1416.  
 To find side of an equal square multiply diameter by .8862.  
 To find cubic inches in a ball multiply cube of diameter by .5236.  
 Doubling the diameter of a pipe increases its capacity four times.  
 Double riveting is from 16 to 20 per cent, stronger than single.  
 One cubic foot of anthracite coal weighs about 53 pounds.  
 One cubic foot of bituminous coal weighs from 47 to 50 pounds.  
 One ton of coal is equivalent to two cords of wood for steam purposes.  
 A gallon of water (U. S. Standard) weighs 8¼ lbs. and contains 231 cubic inches.  
 There are nine square feet of heating surface to each square foot of grate surface.  
 A cubic foot of water contains 7½ gallons, 1728 cubic inches, and weighs 62½ lbs.  
 Each nominal horse power of a boiler requires 30 to 35 lbs. of water per hour.  
 To sharpen dull files lay them in dilute sulphuric acid until they are eaten deep enough.  
 A horse power is equivalent to raising 33,000 lbs. one foot per minute, or 550 lbs. one foot per second.  
 The average consumption of coal for steam boilers is 12 lbs. per hour for each square foot of grate surface.  
 To find the pressure in pounds per square inch of a column of water, multiply the height of the column in feet by .434  
 Steam rising from water at its boiling point (212 degrees) has a pressure equal to the atmosphere (14.7 lbs. to the square inch).

### Surveyors' Measure

- 7.92 inches = 1 link      4 rods = 1 chain  
 25 links = 1 rod  
 10 square chains or 160 square rods = 1 acre  
 640 acres = 1 square mile  
 36 sq. miles (6 miles sq.) = 1 township

### Cubic Measure

- 1,728 cu. in. = 1 cu. ft.      128 c.ft. = 1 cord (wood)  
 27 cu. ft. = 1 cu. yd.      40 c.ft. = 1 ton (shpg.)  
 2,150.42 cubic inches = 1 standard bushel  
 231 cubic inches = 1 standard gallon  
 1 cubic foot = about four-fifths of a bushel

### Metric Equivalents. (Linear Measure)

- 1 cm. = 0.3937 in.      1 in. = 2.54 cm.  
 1 dm. = 3.937 in.      1 ft. = 3.048 dm.  
     = 0.328 feet  
 1 meter = 39.37 in. = 1.0936 yards  
 1 dkm = 1.9884 rods      1 yard = 0.9144 meter  
 1 km = 0.62137 m.      1 rod = 0.5029 dkm  
    1 mile = 1.6093 km

### Square Measure

- 1 sq. centimeter = 1 sq. inch = 6.452 sq. centimeter  
 0.1550 sq. in.      1 sq. foot = 9.2903 square decimeters  
 1 sq. decimeter = 1 sq. yd. = 0.8361 sq. m.  
 0.1076 square foot      1 sq. rd. = 0.2529 are  
 1 sq. m. = 1.196 sq. yd.      1 acre = 0.4047 hectare  
 1 are = 3.954 sq. rd.      1 sq. m. = 2.59 sq. kilo-  
 1 hectare = 2.47 acres      meters  
 1 sq. kilom'r = 0.386 sq. m.

### Weights

- 1 gram = 0.03527 ounce      1 ounce = 28.35 grams  
 1 kilogram = 2.2046 lbs.      1 lb. = 0.4536 kilogram  
 1 metric ton = 0.98421 English ton      1 English ton = 1.016 metric ton

### Approximate Metric Equivalents

- 1 decimeter = 4 inches (1.06 qt. liquid)  
 1 meter = 1.1 yard      1 liter (0.9 qt. dry)  
 1 kilometer = 5/8 of mile      1 hektoliter = 2 5/8 bush.  
 1 hectare = 2 1/2 acres      1 kilogram = 2 1-5 lbs.  
 1 stere or cu. meter = 1/4 of a cord      1 met. ton = 2,204 lbs.

## LIST OF COMMON ELEMENTS WITH SYMBOLS AND ATOMIC WEIGHTS

|           |    |        |            |    |         |
|-----------|----|--------|------------|----|---------|
| Aluminum  | Al | 26.97  | Magnesium  | Mg | 24.32   |
| Antimony  | Sb | 121.76 | Mercury    | Hg | 200.01  |
| Argon     | A  | 39.944 | Molybdenum | Mo | 95.95   |
| Arsenic   | As | 74.91  | Neon       | Ne | 20.183  |
| Barium    | Ba | 137.36 | Nickel     | Ni | 58.90   |
| Beryllium | Be | 9.02   | Nitrogen   | N  | 14.008  |
| Bismuth   | Bi | 209.00 | Oxygen     | O  | 16.0000 |
| Boron     | B  | 10.82  | Phosphorus | P  | 30.93   |
| Bromine   | Br | 79.916 | Platinum   | Pt | 195.33  |
| Cadmium   | Cd | 112.41 | Potassium  | K  | 39.096  |
| Calcium   | Ca | 40.03  | Radium     | Ra | 226.05  |
| Carbon    | C  | 12.010 | Silicon    | Si | 28.06   |
| Chlorine  | Cl | 35.457 | Silver     | Ag | 107.88  |
| Chromium  | Cr | 52.01  | Sodium     | Na | 22.997  |
| Cobalt    | Co | 58.94  | Strontium  | Sr | 87.63   |
| Copper    | Cu | 63.57  | Sulphur    | S  | 32.06   |
| Fluorine  | F  | 19.00  | Tantalum   | Ta | 180.88  |
| Gold      | Au | 197.2  | Tellurium  | Te | 127.61  |
| Helium    | He | 4.003  | Tin        | Sn | 118.70  |
| Hydrogen  | H  | 1.0080 | Titanium   | Ti | 47.90   |
| Iodine    | I  | 126.92 | Tungsten   | W  | 188.02  |
| Iron      | Fe | 55.85  | Uranium    | U  | 238.07  |
| Krypton   | Kr | 83.7   | Vanadium   | V  | 50.95   |
| Lead      | Pb | 207.21 | Zinc       | Zn | 65.38   |
| Lithium   | Li | 6.94   | Zirconium  | Zr | 91.32   |

## Knots and Miles

Source: United States Coast and Geodetic Survey

The U. S. Statute Mile is 5,280 feet in length. On the Continent most of the old miles, which varied in length from about 3,300 feet to over 36,000 feet, have been replaced, officially at least, by the kilometer, which equals 0.6214 statute mile or 3,280.8 feet.

The Nautical, Geographic, or Sea Mile at any place is considered, for purposes of navigation, to be equal to the length of one minute of latitude at that place.

The U. S. Nautical Mile is 6,080.20 feet in length and equal to one-sixtieth of a degree of a great circle of a sphere whose surface is equal in area to the area of the surface of the earth (Clarke's spheroid of 1866).

The Knot is a measure of speed; a speed of one knot being a speed of one nautical mile an hour.

A Nautical Mile — 1.1516 statute miles; a Fathom — 6 feet; a Cable — 100 fathoms or 600 feet or approximately 0.1 nautical mile.

To convert statute miles into nautical miles, multiply statute miles by 0.8684; to convert nautical miles into statute miles, multiply nautical miles by 1.1516, or roughly 11/7.

United States Air Forces and the Navy use the knot as the standard aeronautical unit of speed and the nautical mile as the corresponding unit of distance.

PLACES IN U. S. A. OF 25,000 AND OVER

1950 Census

**ALABAMA**  
 Anniston..... 31,066  
 Bessemer..... 28,445  
 Birmingham... 326,037  
 Gadsden..... 55,725  
 Mobile..... 129,009  
 Montgomery... 106,525  
 Tuscaloosa... 46,396

**ARIZONA**  
 Phoenix..... 106,818  
 Tucson..... 45,454

**ARKANSAS**  
 Fort Smith... 47,942  
 Hot Springs... 29,307  
 Little Rock... 102,213  
 North Little  
 Rock..... 44,097  
 Pine Bluff... 37,162

**CALIFORNIA**  
 Alameda..... 64,430  
 Alhambra..... 51,359  
 Arcadia..... 28,733  
 Bakersfield... 34,784  
 Berkeley..... 113,805  
 Beverly Hills.. 29,032  
 Burbank..... 78,577  
 Compton..... 55,645  
 E. Bakersfield. 38,177  
 Fresno..... 91,669  
 Glendale..... 95,702  
 Huntington Pk. 29,450  
 Inglewood... 46,185  
 Long Beach... 250,767  
 Los Angeles... 1,970,358  
 Lynwood..... 25,823  
 Oakland..... 384,575  
 Ontario..... 26,279  
 Palo Alto..... 25,475  
 Pasadena..... 104,577  
 Pomona..... 35,405

Redondo Beach 25,226  
 Redwood City. 25,544  
 Richmond..... 99,545  
 Riverside..... 46,764  
 Sacramento... 137,572  
 San Bernardino 63,058  
 San Diego..... 334,387  
 San Francisco. 775,357  
 San Jose..... 95,280  
 San Leandro... 27,542  
 San Mateo... 41,782  
 Santa Ana..... 45,533  
 Santa Barbara 44,913  
 Santa Monica. 71,595  
 South Gate... 51,116  
 Stockton..... 70,853  
 Torrance..... 31,834  
 Vallejo..... 26,038  
 Whittier..... 29,265

**COLORADO**  
 Colorado  
 Springs..... 45,472  
 Denver..... 415,786  
 Pueblo..... 63,685

**CONNECTICUT**  
 Bridgeport... 158,709  
 Bristol..... 35,961  
 East Hartford. 29,933  
 Fairfield..... 30,489  
 Greenwich... 40,835  
 Hamden..... 29,715  
 Hartford..... 177,397  
 Manchester... 34,116  
 Meriden..... 44,088  
 Middletown... 29,711  
 Milford..... 26,870  
 New Britain... 73,726  
 New Haven... 164,443  
 New London.. 30,551  
 Norwalk..... 49,460

1950 Census—continued

Muncie..... 58,479  
 New Albany... 29,346  
 Richmond.... 39,539  
 South Bend... 115,911  
 Terre Haute... 64,214

**IOWA**  
 Burlington... 30,613  
 Cedar Rapids. 72,296  
 Clinton..... 30,379  
 Council Bluffs. 45,429  
 Davenport... 74,549  
 Des Moines... 177,965  
 Dubuque..... 49,671  
 Fort Dodge... 25,115  
 Iowa City.... 27,212  
 Mason City... 27,980  
 Ottumwa..... 33,631  
 Sioux City... 83,991  
 Waterloo.... 65,198

**KANSAS**  
 Hutchinson... 33,575  
 Kansas City... 129,553  
 Salina..... 26,176  
 Topeka..... 78,791  
 Wichita..... 168,279

**KENTUCKY**  
 Ashland..... 31,131  
 Covington... 64,452  
 Lexington... 55,534  
 Louisville... 369,129  
 Newport..... 31,044  
 Owensboro... 33,651  
 Paducah..... 32,828

**LOUISIANA**  
 Alexandria... 34,913  
 Baton Rouge. 125,629  
 Lafayette... 33,541  
 Lake Charles. 41,272  
 Monroe..... 38,572  
 New Orleans. 570,445  
 Shreveport... 127,206

**MAINE**  
 Bangor..... 31,558  
 Lewiston.... 40,974  
 Portland..... 77,634

**MARYLAND**  
 Baltimore... 949,708  
 Cumberland... 37,679  
 Hagerstown... 36,260

**MASSACHUSETTS**  
 Arlington.... 44,353  
 Belmont..... 27,381  
 Beverly..... 28,884  
 Boston..... 301,444  
 Brockton... 62,860  
 Brookline... 57,589  
 Cambridge... 120,740  
 Chelsea..... 38,912  
 Chicopee.... 49,211  
 Everett..... 45,982  
 Fall River... 111,963  
 Fitchburg... 42,691  
 Framingham.. 28,086  
 Gloucester... 25,167  
 Haverhill... 47,280  
 Holyoke..... 54,661  
 Lawrence.... 80,536  
 Lowell..... 97,249  
 Lynn..... 99,738  
 Malden..... 59,804  
 Medford..... 66,113  
 Melrose..... 26,988  
 New Bedford. 109,189  
 Newton..... 81,994  
 Northampton. 29,063  
 Pittsfield... 53,348  
 Quincy..... 83,835  
 Revere..... 36,763  
 Salem..... 41,880  
 Somerville... 102,351  
 Springfield... 162,399  
 Taunton..... 40,109

1950 Census—continued

Stamford..... 74,293  
 Stratford.... 33,428  
 Torrington... 27,820  
 Waterbury... 104,477  
 West Hartford. 44,402  
 West Haven... 32,010

**DELAWARE**  
 Wilmington.. 110,356

**DISTRICT OF COLUMBIA**  
 Washington... 802,178

**FLORIDA**  
 Daytona Beach 30,187  
 Ft. Lauderdale. 36,328  
 Gainesville... 26,861  
 Jacksonville... 204,517  
 Key West.... 26,433  
 Lakeland.... 30,851  
 Miami..... 249,276  
 Miami Beach.. 46,282  
 Orlando..... 52,367  
 Panama City... 25,814  
 Pensacola.... 43,479  
 St. Petersburg. 96,738  
 Tallahassee.. 27,237  
 Tampa..... 124,681  
 W. Palm Beach 43,162

**GEORGIA**  
 Albany..... 31,155  
 Athens..... 28,180  
 Atlanta..... 331,314  
 Augusta..... 71,508  
 Columbus... 79,611  
 La Grange... 25,025  
 Macon..... 70,252  
 Rome..... 29,615  
 Savannah... 119,638

**IDAHO**  
 Boise City... 34,393  
 Pocatello... 26,131

**ILLINOIS**  
 Alton..... 32,550  
 Aurora..... 50,576  
 Belleville... 32,721  
 Berwyn..... 51,280  
 Bloomington. 34,163  
 Champaign... 39,563  
 Chicago..... 3,620,962  
 Cicero..... 67,544  
 Danville... 37,864  
 Decatur..... 66,269  
 East St. Louis. 82,295  
 Elgin..... 44,223  
 Evanston... 73,641  
 Galesburg... 31,425  
 Granite City.. 29,465  
 Joliet..... 51,601  
 Kankakee... 25,856  
 Maywood.... 27,473  
 Moline..... 37,397  
 Oak Park... 63,529  
 Peoria..... 111,856  
 Quincy..... 41,450  
 Rockford... 92,927  
 Rock Island.. 48,710  
 Springfield... 81,628  
 Waukegan... 38,946

**INDIANA**  
 Anderson... 46,820  
 Bloomington. 28,163  
 East Chicago. 54,263  
 Elkhart..... 35,646  
 Evansville... 128,636  
 Fort Wayne... 133,607  
 Gary..... 133,911  
 Hammond... 87,594  
 Indianapolis. 427,173  
 Kokomo..... 38,672  
 Lafayette... 35,568  
 Marion..... 30,081  
 Michigan City 28,395  
 Mishawaka... 32,913

1950 Census—continued

Waltham..... 47,187  
 Watertown... 37,329  
 Weymouth... 32,690  
 Worcester... 203,486

**MICHIGAN**  
 Ann Arbor... 48,251  
 Battle Creek.. 48,666  
 Bay City.... 52,523  
 Dearborn... 94,994  
 Detroit..... 1,849,568  
 Ferndale... 29,675  
 Flint..... 163,143  
 Grand Rapids. 176,515  
 Hamtramck... 43,355  
 Highland Park. 46,393  
 Jackson..... 51,088  
 Kalamazoo... 57,704  
 Lansing..... 92,129  
 Lincoln Park.. 29,310  
 Muskegon... 48,429  
 Pontiac..... 73,681  
 Port Huron... 35,725  
 Royal Oak... 46,898  
 Saginaw..... 92,918  
 Wyandotte... 36,846

**MINNESOTA**  
 Duluth..... 104,511  
 Minneapolis... 521,718  
 Rochester... 29,885  
 St. Cloud... 28,410  
 St. Paul..... 311,349  
 Winona..... 25,031

**MISSISSIPPI**  
 Biloxi..... 37,425  
 Greenville... 29,936  
 Hattiesburg... 29,474  
 Jackson..... 98,271  
 Laurel..... 25,038  
 Meridian... 41,893  
 Vicksburg... 27,948

**MISSOURI**  
 Columbia.... 31,994  
 Independence. 39,963  
 Jefferson City. 25,099  
 Joplin..... 38,711  
 Kansas City.. 456,622  
 St. Joseph... 78,588  
 St. Louis.... 856,796  
 Springfield... 66,731  
 University City 39,892

**MONTANA**  
 Billings..... 31,834  
 Butte..... 33,251  
 Great Falls.. 39,214

**NEBRASKA**  
 Lincoln..... 98,884  
 Omaha..... 251,117

**NEVADA**  
 Reno..... 32,497

**NEW HAMPSHIRE**  
 Concord..... 27,988  
 Manchester... 82,732  
 Nashua..... 34,669

**NEW JERSEY**  
 Atlantic City.. 61,657  
 Bayonne..... 77,203  
 Belleville... 32,019  
 Bloomfield... 49,307  
 Camden..... 124,555  
 Clifton..... 64,511  
 East Orange... 79,340  
 Elizabeth... 112,817  
 Garfield.... 27,550  
 Hackensack... 29,219  
 Hamilton.... 41,156  
 Hoboken.... 50,676  
 Irvington... 59,201  
 Jersey City... 299,017  
 Kearny..... 39,952  
 Linden..... 30,644  
 Maplewood... 25,201  
 Montclair... 43,927

**States: Capitals, Settled,  
Entry into Union**

| State     | Capital         | Settled | Entered Union |
|-----------|-----------------|---------|---------------|
| Ala.....  | Montgomery...   | 1702    | 1819, Dec. 14 |
| Ariz..... | Phoenix.....    | 1848    | 1912, Feb. 14 |
| Ark.....  | Little Rock.... | 1785    | 1836, June 15 |
| Cal.....  | Sacramento....  | 1769    | 1850, Sept. 9 |
| Colo....  | Denver.....     | 1858    | 1876, Aug. 1  |
| Conn. .   | Hartford.....   | 1635    | 1788, Jan. 9  |
| Del.....  | Dover.....      | 1638    | 1787, Dec. 7  |
| Fla.....  | Tallahassee.... | 1565    | 1845, Mar. 3  |
| Ga. . . . | Atlanta.....    | 1733    | 1788, Jan. 2  |
| Idaho...  | Boise.....      | 1842    | 1890, July 3  |
| Ill.....  | Springfield.... | 1720    | 1818, Dec. 3  |
| Ind.....  | Indianapolis... | 1733    | 1816, Dec. 11 |
| Iowa....  | Des Moines....  | 1788    | 1846, Dec. 28 |
| Kan.....  | Topeka.....     | 1727    | 1861, Jan. 29 |
| Ky.....   | Frankfort.....  | 1774    | 1792, June 1  |
| La.....   | Baton Rouge...  | 1699    | 1812, Apr. 30 |
| Me.....   | Augusta.....    | 1624    | 1820, Mar. 15 |
| Md. ....  | Annapolis.....  | 1634    | 1788, Apr. 28 |
| Mass....  | Boston.....     | 1620    | 1788, Feb. 6  |
| Mich....  | Lansing.....    | 1668    | 1837, Jan. 26 |
| Minn....  | St. Paul.....   | 1805    | 1858, May 11  |
| Miss....  | Jackson...      | 1699    | 1817, Dec. 10 |
| Mo.....   | Jefferson City. | 1764    | 1821, Aug. 10 |
| Mont. .   | Helena.....     | 1809    | 1889, Nov. 8  |

**States: Capitals, Settled,  
Entry into Union (Cont.)**

| State     | Capital          | Settled | Entered Union |
|-----------|------------------|---------|---------------|
| Nebr....  | Lincoln.....     | 1847    | 1867, Mar. 1  |
| Nev. . .  | Carson City...   | 1850    | 1864, Oct. 31 |
| N. H. . . | Concord.....     | 1623    | 1788, June 21 |
| N. J..... | Trenton.....     | 1664    | 1787, Dec. 18 |
| N.M.....  | Santa Fe.....    | 1605    | 1912, Jan. 6  |
| N. Y....  | Albany.....      | 1614    | 1788, July 26 |
| N. C....  | Raleigh.....     | 1650    | 1789, Nov. 21 |
| N.D....   | Bismarck.....    | 1766    | 1889, Nov. 2  |
| Ohio....  | Columbus.....    | 1788    | 1803, Mar. 1  |
| Okla....  | Oklahoma City.   | 1889    | 1907, Nov. 16 |
| Ore.....  | Salem.....       | 1811    | 1859, Feb. 14 |
| Pa.....   | Harrisburg...    | 1682    | 1787, Dec. 12 |
| R. I....  | Providence...    | 1636    | 1790, May 29  |
| S. C....  | Columbia.....    | 1670    | 1788, May 23  |
| S. D....  | Pierre.....      | 1856    | 1889, Nov. 2  |
| Tenn....  | Nashville.....   | 1757    | 1796, June 1  |
| Texas...  | Austin.....      | 1691    | 1845, Dec. 29 |
| Utah....  | Salt Lake City.. | 1847    | 1896, Jan. 4  |
| Vt.....   | Montpelier...    | 1724    | 1791, Mar. 4  |
| Va. ....  | Richmond.....    | 1607    | 1788, June 26 |
| Wash...   | Olympia.....     | 1811    | 1889, Nov. 11 |
| W. Va...  | Charleston.....  | 1727    | 1863, June 20 |
| Wisc. . . | Madison.....     | 1766    | 1848, May 29  |
| Wyo....   | Cheyenne.....    | 1834    | 1890, July 10 |

**PRESIDENTS  
OF THE UNITED STATES**

| NAME                 | Born | Inaug. | Died | Native | Party |
|----------------------|------|--------|------|--------|-------|
| George Washington    | 1732 | 1789   | 1799 | Va.    | Fd.   |
| John Adams.....      | 1735 | 1797   | 1826 | Mass.  | Fd.   |
| Thomas Jefferson..   | 1743 | 1801   | 1826 | Va.    | D-R   |
| James Madison....    | 1751 | 1809   | 1836 | Va.    | D-R   |
| James Monroe.....    | 1758 | 1817   | 1831 | Va.    | D-R   |
| John Quincy Adams    | 1767 | 1825   | 1848 | Mass.  | Cl.   |
| Andrew Jackson...    | 1767 | 1829   | 1845 | S.C.   | D.    |
| Martin Van Buren.    | 1782 | 1837   | 1862 | N.Y.   | D.    |
| William H. Harrison. | 1773 | 1841   | 1841 | Va.    | W.    |
| John Tyler.....      | 1790 | 1841   | 1862 | Va.    | W.    |
| James K. Polk.....   | 1795 | 1845   | 1849 | N.C.   | D.    |
| Zachary Taylor....   | 1784 | 1849   | 1850 | Va.    | W.    |
| Millard Fillmore...  | 1800 | 1850   | 1874 | N.Y.   | W.    |
| Franklin Pierce....  | 1804 | 1853   | 1869 | N.H.   | D.    |
| James Buchanan...    | 1791 | 1857   | 1868 | Pa.    | D.    |
| Abraham Lincoln..    | 1809 | 1861   | 1865 | Ky.    | R.    |
| Andrew Johnson...    | 1808 | 1865   | 1875 | N.C.   | R.    |
| Ulysses S. Grant...  | 1822 | 1869   | 1885 | Ohio   | R.    |
| Rutherford B. Hayes  | 1822 | 1877   | 1893 | Ohio   | R.    |
| James A. Garfield..  | 1831 | 1881   | 1881 | Ohio   | R.    |
| Chester A. Arthur..  | 1830 | 1881   | 1886 | Vt.    | R.    |
| Grover Cleveland..   | 1837 | 1885   | 1908 | N.J.   | D.    |
| Benjamin Harrison.   | 1833 | 1889   | 1901 | Ohio   | R.    |
| Grover Cleveland..   | 1837 | 1893   | 1908 | N.J.   | D.    |
| William McKinley..   | 1843 | 1897   | 1901 | Ohio   | R.    |
| Theodore Roosevelt   | 1858 | 1901   | 1919 | N.Y.   | R.    |
| William H. Taft...   | 1857 | 1909   | 1930 | Ohio   | R.    |
| Woodrow T. Wilson    | 1856 | 1913   | 1924 | Va.    | D.    |
| Warren G. Harding.   | 1865 | 1921   | 1923 | Ohio   | R.    |
| Calvin Coolidge....  | 1872 | 1923   | 1933 | Vt.    | R.    |
| Herbert C. Hoover.   | 1874 | 1929   | .... | Iowa   | R.    |
| Franklin Roosevelt.  | 1882 | 1933   | 1945 | N.Y.   | D.    |
| Harry S. Truman. .   | 1884 | 1945   | .... | Mo.    | D.    |
| Dwight Eisenhower    | 1890 | 1953   | .... | Texas  | R.    |

**Points of Constitutional Law.**

Congress must meet at least once a year.  
 Congress may admit as many new states as desired.  
 One State cannot undo the act of another.  
 By the Constitution every citizen is guaranteed a speedy trial by jury.  
 Congress cannot pass a law to punish for a crime already committed.  
 A person who commits a felony in one State cannot find refuge in another.  
 Treaties with foreign powers are made by the President and ratified by the Senate.  
 The territories each have a delegate to Congress who is allowed the privilege of debate, but not the right to vote.  
 The Vice-President, who ex-officio presides over the Senate has no vote in that body except in case a tie ballot.  
 If the President holds a bill longer than ten days while Congress is in session it becomes a law without his signature.  
 An act of Congress cannot become a law over the President's veto except on a two-thirds vote of both houses.  
 The House of Representatives may impeach the President for any crime, but the Senate has the sole power to try all impeachments.  
 Amendments to the Constitution of the United States require a two-third vote of each House of Congress, and must be ratified by at least three-fourths of the States.  
 The President of the United States must be at least 35 years of age; a Senator, 30; a Congressman, 25; The President must have been a resident of the United States fourteen years.  
 A naturalized citizen is not eligible to the office of President of the United States. A male child born in a foreign land to American parents has an equal chance to become the President with one born on American soil.  
 The United States shall guarantee to every State a Republican form of government, and shall protect each of them against invasion, and on application of the Legislature or of the Executive (when the Legislature cannot be convened), against domestic trouble.

1950 Census—continued

|                |         |                       |         |
|----------------|---------|-----------------------|---------|
| Newark.....    | 438,776 | Schenectady....       | 91,785  |
| New Brunswick  | 38,811  | Syracuse.....         | 220,583 |
| North Bergen.. | 41,560  | Troy.....             | 72,311  |
| Nutley.....    | 26,992  | Utica.....            | 101,531 |
| Orange.....    | 38,037  | Valley Stream..       | 26,854  |
| Passaic.....   | 57,702  | Watertown....         | 34,350  |
| Paterson.....  | 139,336 | White Plains..        | 43,466  |
| Perth Amboy..  | 41,330  | Yonkers.....          | 152,798 |
| Plainfield.... | 42,366  |                       |         |
| Teaneck.....   | 33,772  | <b>NORTH CAROLINA</b> |         |
| Trenton.....   | 128,009 | Asheville.....        | 53,000  |
| Union.....     | 38,004  | Charlotte.....        | 134,042 |
| Union City...  | 55,537  | Durham.....           | 71,311  |
| W. New York..  | 37,683  | Fayetteville..        | 34,715  |
| West Orange..  | 28,605  | Greensboro...         | 74,389  |
| Woodbridge...  | 35,758  | High Point...         | 39,973  |
|                |         | Kannapolis...         | 28,448  |
|                |         | Raleigh.....          | 65,679  |
|                |         | Rocky Mount..         | 27,697  |
|                |         | Wilmington...         | 45,043  |
|                |         | Winston-Salem         | 87,811  |

**NEW MEXICO**

|               |        |
|---------------|--------|
| Albuquerque.. | 96,815 |
| Roswell.....  | 25,738 |
| Santa Fe..... | 27,998 |

**NEW YORK**

|                 |           |
|-----------------|-----------|
| Albany.....     | 134,995   |
| Amsterdam...    | 32,240    |
| Auburn.....     | 36,722    |
| Binghamton...   | 80,674    |
| Buffalo.....    | 580,132   |
| Elmira.....     | 49,716    |
| Hempstead...    | 29,135    |
| Ithaca.....     | 29,257    |
| Jamestown...    | 43,354    |
| Kingston....    | 28,817    |
| Lackawanna...   | 27,658    |
| Lockport....    | 25,133    |
| Mt. Vernon...   | 71,899    |
| Newburgh...     | 31,956    |
| New Rochelle..  | 59,725    |
| N. Y. City...   | 7,891,957 |
| Niagara Falls.. | 90,872    |
| Poughkeepsie..  | 41,023    |
| Rochester....   | 332,488   |
| Rome.....       | 41,682    |

**NORTH DAKOTA**

|               |        |
|---------------|--------|
| Fargo.....    | 38,256 |
| Grand Forks.. | 26,836 |

**OHIO**

|                       |         |
|-----------------------|---------|
| Akron.....            | 274,605 |
| Alliance.....         | 26,161  |
| Barberton....         | 27,820  |
| Canton.....           | 116,912 |
| Cincinnati...         | 503,998 |
| Cleveland....         | 914,808 |
| Cleveland Heights.... | 59,141  |
| Columbus....          | 375,901 |
| Cuyahoga Falls        | 29,195  |
| Dayton.....           | 243,872 |
| East Cleveland        | 40,047  |
| Elyria.....           | 30,307  |
| Euclid.....           | 41,396  |
| Hamilton....          | 57,951  |
| Lakewood....          | 68,071  |
| Lima.....             | 50,246  |

1950 Census—continued

|                |         |
|----------------|---------|
| Lorain.....    | 51,202  |
| Mansfield....  | 43,564  |
| Marion.....    | 33,817  |
| Massillon...   | 29,594  |
| Middletown..   | 33,695  |
| Newark.....    | 34,275  |
| Norwood.....   | 35,001  |
| Parma.....     | 28,897  |
| Portsmouth...  | 36,798  |
| Sandusky....   | 29,375  |
| Shaker Heights | 28,222  |
| Springfield... | 78,508  |
| Steubenville.. | 35,872  |
| Toledo.....    | 303,616 |
| Warren.....    | 49,856  |
| Youngstown..   | 168,330 |
| Zanesville.... | 40,517  |

**OKLAHOMA**

|               |         |
|---------------|---------|
| Enid.....     | 36,017  |
| Lawton.....   | 34,757  |
| Muskogee...   | 37,289  |
| Norman.....   | 27,006  |
| Oklahoma City | 243,504 |
| Tulsa.....    | 182,740 |

**OREGON**

|              |         |
|--------------|---------|
| Eugene.....  | 35,879  |
| Portland.... | 373,628 |
| Salem.....   | 45,140  |

**PENNSYLVANIA**

|               |         |
|---------------|---------|
| Aliquippa.... | 26,132  |
| Allentown.... | 106,756 |
| Altoona.....  | 71,177  |
| Bethlehem...  | 66,340  |
| Chester.....  | 66,039  |
| Easton.....   | 35,632  |
| Erie.....     | 130,803 |
| Harrisburg... | 89,544  |
| Hazleton....  | 35,491  |
| Johnstown...  | 63,232  |
| Lancaster.... | 63,774  |
| Lebanon.....  | 28,156  |

|                |           |
|----------------|-----------|
| McKeesport...  | 51,502    |
| New Castle...  | 48,834    |
| New Kensington | 25,146    |
| Norristown...  | 38,126    |
| Philadelphia.. | 2,071,605 |
| Pittsburgh...  | 676,806   |
| Reading.....   | 109,320   |
| Scranton....   | 125,536   |
| Sharon.....    | 26,454    |
| Washington...  | 26,280    |
| Wilkes-Barre.. | 76,826    |
| Williamsburg.. | 31,418    |
| Williamsport.. | 45,047    |
| York.....      | 59,953    |

**RHODE ISLAND**

|                 |         |
|-----------------|---------|
| Cranston....    | 55,060  |
| East Providence | 35,871  |
| Newport.....    | 37,564  |
| Pawtucket...    | 81,436  |
| Providence...   | 248,674 |
| Warwick.....    | 43,028  |
| Woonsocket...   | 50,211  |

**SOUTH CAROLINA**

|                |        |
|----------------|--------|
| Charleston...  | 70,174 |
| Columbia....   | 86,914 |
| Greenville...  | 58,161 |
| Spartanburg... | 36,795 |

**SOUTH DAKOTA**

|                |        |
|----------------|--------|
| Rapid City...  | 25,310 |
| Sioux Falls... | 52,696 |

**TENNESSEE**

|                |         |
|----------------|---------|
| Chattanooga..  | 131,041 |
| Jackson.....   | 30,207  |
| Johnson City.. | 27,864  |
| Knoxville...   | 124,769 |
| Memphis....    | 396,000 |
| Nashville...   | 174,307 |
| Oak Ridge...   | 30,229  |

**TEXAS**

|              |        |
|--------------|--------|
| Abilene..... | 45,570 |
| Amarillo.... | 74,246 |

1950 Census—continued

|                 |         |
|-----------------|---------|
| Austin.....     | 132,459 |
| Beaumont....    | 94,014  |
| Brownsville...  | 36,066  |
| Corpus Christi  | 108,287 |
| Dallas.....     | 434,462 |
| El Paso.....    | 130,485 |
| Fort Worth...   | 278,778 |
| Galveston....   | 66,568  |
| Houston.....    | 596,163 |
| Laredo.....     | 51,910  |
| Lubbock.....    | 71,747  |
| Odessa.....     | 29,495  |
| Port Arthur...  | 57,530  |
| San Angelo...   | 52,093  |
| San Antonio..   | 408,442 |
| Temple.....     | 25,467  |
| Tyler.....      | 38,968  |
| Waco.....       | 84,706  |
| Wichita Falls.. | 68,042  |

**UTAH**

|                |         |
|----------------|---------|
| Ogden.....     | 57,112  |
| Provo.....     | 28,937  |
| Salt Lake City | 182,121 |

**VERMONT**

|               |        |
|---------------|--------|
| Burlington... | 33,155 |
|---------------|--------|

**VIRGINIA**

|                 |         |
|-----------------|---------|
| Alexandria...   | 61,738  |
| Charlottesville | 25,969  |
| Danville.....   | 35,066  |
| Lynchburg...    | 47,727  |
| Newport News..  | 42,358  |
| Norfolk.....    | 213,513 |
| Petersburg...   | 35,054  |
| Portsmouth...   | 80,039  |
| Richmond....    | 230,310 |
| Roanoke.....    | 91,921  |

**WASHINGTON**

|               |         |
|---------------|---------|
| Bellingham... | 34,112  |
| Bremerton...  | 27,678  |
| Everett.....  | 33,849  |
| Seattle.....  | 467,591 |

|              |         |
|--------------|---------|
| Spokane..... | 161,721 |
| Tacoma.....  | 143,673 |
| Vancouver... | 41,664  |
| Yakima.....  | 38,486  |

**WEST VIRGINIA**

|                |        |
|----------------|--------|
| Charleston...  | 73,501 |
| Clarksburg...  | 32,014 |
| Fairmont....   | 29,346 |
| Huntington...  | 86,353 |
| Morgantown...  | 25,525 |
| Parkersburg... | 29,684 |
| Wheeling....   | 58,891 |

**WISCONSIN**

|                 |         |
|-----------------|---------|
| Appleton....    | 34,010  |
| Beloit.....     | 29,590  |
| Eau Claire...   | 36,058  |
| Fond du Lac...  | 29,936  |
| Green Bay...    | 52,735  |
| Kenosha.....    | 54,368  |
| La Crosse....   | 47,535  |
| Madison....     | 96,056  |
| Manitowoc...    | 27,598  |
| Milwaukee...    | 637,392 |
| Oshkosh.....    | 41,084  |
| Racine.....     | 71,193  |
| Sheboygan...    | 42,365  |
| Superior (city) | 35,325  |
| Wausau.....     | 30,414  |
| Wauwatosa...    | 33,324  |
| West Allis...   | 42,959  |

**WYOMING**

|                          |           |
|--------------------------|-----------|
| Cheyenne....             | 31,935    |
| <b>U. S. TERRITORIES</b> |           |
| Alaska.....              | 128,643   |
| American Samoa.....      | 18,937    |
| Canal Zone...            | 52,822    |
| Guam.....                | 59,498    |
| Hawaii.....              | 499,795   |
| Puerto Rico..            | 2,210,703 |
| Virgin Islands           | 26,665    |

Weather Bureau

Explanation of Flag Signals.

- No. 1. White Flag. No. 1, alone, indicates fair weather, stationary temperature.
-  No. 2, alone, indicates rain or snow, stationary temperature.
- Clear or Fair No. 2. Blue Flag. No. 3, alone, indicates local rain, stationary temperature.
-  No. 1, with No. 4 above it, indicates fair weather, warmer.
- No. 1, with No. 4 below it, indicates fair weather, colder.
- Rain or Snow. No. 3. White and Blue Flag. No. 2, with No. 4 above it, indicates warmer weather, rain or snow.
-  No. 2, with No. 4 below it, indicates colder weather, rain or snow.
- Local Rains. No. 4. Black Triangular Flag. No. 3, with No. 4 above it, indicates warmer weather, with local rains.
-  No. 3, with No. 4 below it, indicates colder weather, with local rains.
-  No. 1, with No. 5 above it, indicates fair weather, cold wave.
- Temperature. No. 5. White Flag. Black Centre. No. 2, with No. 5 above it, indicates wet weather, cold wave.
-  Forecasts made at 10 a.m., and displayed between 12 and 1 p.m., forecast the weather for the following day until 8 p.m.



**RAILROAD MILEAGE BET**

To estimate the fare between any two cities; prevailing rate per mile for

| FROM                | New York | Chicago | Phila-<br>delphia | St. Louis | Boston | San Fran-<br>cisco | Pittsburg | New Or-<br>leans | Washing-<br>ton |
|---------------------|----------|---------|-------------------|-----------|--------|--------------------|-----------|------------------|-----------------|
| TO                  | Miles    | Miles   | Miles             | Miles     | Miles  | Miles              | Miles     | Miles            | Miles           |
| Albany              | 145      | 832     | 236               | 1,628     | 202    | 3,106              | 567       | 1,517            | 373             |
| Atlanta             | 876      | 733     | 785               | 611       | 1,106  | 2,805              | 805       | 496              | 648             |
| Baltimore           | 158      | 802     | 37                | 934       | 418    | 3,076              | 334       | 1,184            | 40              |
| Boston              | 217      | 1,034   | 321               | 1,230     | ..     | 499                | 2,799     | 1,256            | 438             |
| Buffalo             | 432      | 525     | 416               | 731       | 3,308  | 2,774              | 674       | 1,662            | 458             |
| Chicago             | 912      | ..      | 821               | 234       | 1,034  | 2,572              | 468       | 912              | 790             |
| Cincinnati          | 737      | 298     | 666               | 341       | 926    | 2,572              | 313       | 829              | 553             |
| Cleveland           | 534      | 357     | 493               | 548       | 682    | 2,588              | 135       | 1,073            | 437             |
| Columbus, O.        | 637      | 314     | 546               | 428       | 820    | 2,588              | 135       | 935              | 471             |
| Denver              | 1,924    | 1,022   | 1,843             | 916       | 2,056  | 1,371              | 1,490     | 1,347            | 1,810           |
| Detroit             | 692      | 272     | 660               | 488       | 750    | 2,546              | 321       | 1,092            | 655             |
| Duluth              | 1,301    | 479     | 1,300             | 798       | 1,513  | 2,328              | 947       | 1,447            | 1,269           |
| El Paso             | 2,310    | 1,465   | 2,219             | 1,245     | 2,414  | 1,287              | 1,866     | 1,195            | 2,139           |
| Galveston           | 1,792    | 1,144   | 1,691             | 860       | 2,012  | 2,452              | 1,481     | 1,410            | 1,554           |
| Grand Rapids, Mich. | 821      | 178     | 815               | 462       | 878    | 2,452              | 462       | 1,090            | 764             |
| Hrcena              | 2,452    | 1,540   | 2,361             | 1,549     | 2,574  | 1,250              | 2,008     | 2,152            | 2,320           |
| Indianapolis        | 825      | 183     | 734               | 240       | 965    | 2,457              | 381       | 888              | 664             |
| Jacksonville, Fla.  | 983      | 1,097   | 892               | 975       | 1,213  | 3,098              | 1,057     | 616              | 755             |
| Kansas City         | 1,342    | 458     | 1,251             | 277       | 1,466  | 1,981              | 898       | 880              | 1,171           |
| Los Angeles         | 3,149    | 2,265   | 3,058             | 2,084     | 3,273  | 475                | 2,705     | 2,007            | 2,978           |
| Louisville          | 871      | 304     | 780               | 274       | 1,040  | 2,468              | 427       | 778              | 663             |

**WEEN AMERICAN CITIES**

multiply the given mileage by the approximate either coach or Pullman fare.

|                    |       |       |       |       |       |       |       |       |       |
|--------------------|-------|-------|-------|-------|-------|-------|-------|-------|-------|
| Memphis            | 1,157 | 527   | 1,066 | 311   | 1,387 | 2,439 | 807   | 396   | 929   |
| Milwaukee          | 997   | 85    | 906   | 396   | 1,119 | 2,359 | 533   | 937   | 875   |
| Minneapolis        | 1,332 | 420   | 1,241 | 586   | 1,454 | 2,096 | 888   | 1,285 | 1,210 |
| Mobile             | 1,231 | 929   | 1,140 | 647   | 1,461 | 2,623 | 1,098 | 1,411 | 1,003 |
| Montreal           | 386   | 841   | 477   | 1,051 | 330   | 3,115 | 704   | 1,655 | 614   |
| Newark, N. J.      | 9     | 903   | 82    | 1,056 | 226   | 3,177 | 435   | 1,363 | 219   |
| New Haven          | 76    | 980   | 167   | 1,141 | 140   | 3,254 | 520   | 1,448 | 304   |
| New Orleans        | 1,372 | 912   | 1,281 | 699   | 1,602 | 2,482 | 1,142 | 1,372 | 1,144 |
| New York           | 2,496 | 1,494 | 2,315 | 1,414 | 2,528 | 780   | 1,961 | 1,801 | 2,284 |
| Ogden              | 1,405 | 493   | 1,314 | 1,527 | 1,581 | 1,805 | 961   | 1,080 | 1,283 |
| Omaha              | 91    | 821   | ..    | 974   | 321   | 3,005 | 353   | 1,291 | 1,137 |
| Philadelphia       | 444   | 468   | 353   | 621   | 674   | 2,472 | 780   | 1,142 | 302   |
| Pittsburg          | 332   | 1,149 | 436   | 1,345 | 116   | 3,423 | 769   | 1,717 | 573   |
| Portland, Me.      | 3,204 | 2,292 | 3,113 | 2,212 | 2,326 | 772   | 2,746 | 3,082 | 2,746 |
| Portland, Ore.     | 190   | 1,034 | 281   | 1,230 | 402   | 3,308 | 634   | 1,562 | 418   |
| Providence         | 330   | 1,013 | 621   | 1,343 | 405   | 3,287 | 876   | 1,587 | 786   |
| Quebec             | 343   | 879   | 252   | 918   | 573   | 3,153 | 417   | 1,046 | 115   |
| Richmond, Va.      | 373   | 603   | 361   | 799   | 430   | 3,577 | 358   | 1,324 | 394   |
| Rochester, N. Y.   | 1,392 | 470   | 1,301 | 327   | 1,474 | 1,867 | 948   | 941   | 1,221 |
| St. Joseph, Mo.    | 1,065 | 284   | 974   | ..    | 2,300 | 2,194 | 621   | 699   | 894   |
| St. Louis          | 1,322 | 410   | 1,231 | 576   | 1,444 | 2,056 | 878   | 1,275 | 1,200 |
| St. Paul           | 1,392 | 410   | 1,231 | 576   | 1,444 | 2,056 | 878   | 1,275 | 1,200 |
| San Antonio        | 3,196 | 2,274 | 3,095 | 2,004 | 3,308 | 1,911 | 1,541 | 1,571 | 1,715 |
| San Francisco      | 3,161 | 2,339 | 3,060 | 2,332 | 3,373 | ..    | 2,707 | 2,931 | 3,029 |
| Seattle            | 2,812 | 1,800 | 2,721 | 1,332 | 2,934 | 1,265 | 2,368 | 2,535 | 2,690 |
| Spokane            | 1,300 | 935   | 230   | 1,131 | 99    | 3,209 | 583   | 1,511 | 367   |
| Springfield, Mass. | 1,195 | 1,309 | 1,104 | 1,187 | 1,425 | 3,310 | 1,269 | 828   | 967   |
| Tampa, Fla.        | 1,705 | 244   | 617   | 437   | 795   | 2,518 | 261   | 1,022 | 595   |
| Toledo             | 228   | 790   | 137   | 894   | 458   | 3,064 | 302   | 1,144 | ..    |
| Washington         | ..    | ..    | ..    | ..    | ..    | ..    | ..    | ..    | ..    |

**WEIGHTS AND MEASURES.**

**Troy Weight.**

24 grains=1 pwt. 12 ounces=1 pound.  
20 pwts.=1 ounce.

Used for weighing gold, silver and jewels.  
Apothecaries' Weight.

20 grains=1 scruple. 8 drams=1 ounce.  
3 scruples=1 dram. 12 ounces=1 pound.

The ounce and pound in this are the same as in Troy weight.

**Avoirdupois Weight.**

27 11-32 grains=1 dram. 4 quarters=1 cwt.  
16 drams=1 ounce. 2,000 lbs.=1 short ton.  
16 ounces=1 pound. 2,240 lbs.=1 long ton.  
25 lbs.=1 quarter.

**Dry Measure.**

2 pints=1 quart. 4 peck. 1 bushel.  
8 quarts=1 peck. 86 bush.=1 chaldron.

**Liquid Measure.**

4 gills=1 pint. 31½ gallons=1 barrel.  
2 pints=1 quart. 2 barrels=1 hogshead.  
4 quarts=1 gallon.

**Time Measure.**

60 seconds=1 minute. 24 hours=1 day.  
60 minutes=1 hour. 7 days=1 week.  
28, 29, 30 or 31 days=1 calendar month.  
(30 days=1 month in computing interest.)  
365 days=1 year. 366 days=1 leap year.

**Long Measure.**

12 inches=1 foot. 40 rods=1 furlong.  
3 feet=1 yard. 8 furlong=1 sta. mile.  
5½ yards=1 rod. 8 miles=1 league.

**Cloth Measure.**

2¼ inches=1 nail. 4 quarters=1 yard  
4 nails=1 quarter.

**Square Measure.**

144sq. inches=1sq. foot. 40 sq. rods=1 rood.  
9 sq. feet=1 sq. yard. 4 roods=1 acre.  
30¼ sq. yards=1sq. rod. 640 acres=1 sq. mile.

**FOR REMOVING STAINS.**

**ALABASTER.** Use strong soap and water.

**BLACK SILK.** Brush and wipe it thoroughly, lay on table with the side intended to show up; sponge with hot coffee strained through muslin; when partly dry, iron.

**TO REMOVE STAINS or GREASE FROM OIL PAINT.** Use bisulphide of carbon, spirits of turpentine, or if it is dry and old, use chloroform. These and tar spots can be softened with olive oil and lard.

**RUST FROM STEEL.** Take half ounce of emery powder mixed with one ounce of soap and rub well.

**FRUIT SPOTS FROM COTTONS.** Apply cold soap, then touch the spot with a hair pencil or feather dipped in chlorate of soda, dip immediately in cold water.

**GREASE FROM SILKS.** Take a lump of magnesia, rub it wet on the spot, let it dry, then brush the powder off.

**IRON RUST** may be removed from white goods by sour milk.

**SCORCH STAINS FROM WHITE LINEN** Lay in bright sun.

**MILDEW.** Moisten the spot with clean water; rub on it a thick coating of castile soap mixed with chalk scrapings; rub with end of finger, then wash off.

**OIL MARKS ON WALL PAPER.** Apply paste of cold water and pipe clay, leave it on all night, brush off in the morning.

**PAINT SPOT FROM CLOTHING.** Saturate with equal parts turpentine and spirits of ammonia.

**TO CLEANSE HOUSE PAPER.** Rub a flannel cloth dipped in oatmeal.

**BLACK CLOTH.** Mix one part of spirits of ammonia with three parts warm water, rub with sponge or dark cloth, clean with water, rub with the nap.

**FINGER MARKS FROM FURNITURE.** Rub with a soft rag and sweet oil.

**CHROMOS.** Go over lightly with a damp linen cloth.

**ZINC.** Rub with a piece of cotton cloth dipped in kerosene, afterwards with a dry cloth.

**VEGETABLE STAINS FROM HANDS.** Rub with a slice of raw potato.

**WINDOW GLASS.** Paint can be removed by a strong solution of soda.

## LEGAL HOLIDAYS IN THE VARIOUS STATES

- JAN. 1—New Year's Day (all the States, Territories and possessions).  
 JAN. 8—Battle of New Orleans (in La.).  
 JAN. 19—R. E. Lee's Birthday (in Ala., Ark., Fla., Ga., Ky., Miss., N. C., S. C., Tenn. and Va.).  
 JAN. 20—Inauguration Day, beginning 1937 and every fourth year thereafter—by the 20th Amendment to the Constitution (in the Dist. of Col. only).  
 FEB. 12—Lincoln's Birthday (Alaska, Cal., Col., Conn., Del., Ill., Ind., Ia., Kan., Ky., Md., Mich., Minn., Mo., Mont., Neb., Nev., N. J., N. Y., N. M., N. Dak., Ohio, Ore., Pa., S. Dak., Tenn., Utah, Wash., W. Va., Wyo., and observed by Governor's proclamation in Mass.)  
 FEB. 22—Washington's Birthday (all the States, Territories and possessions).  
 APRIL 16—Good Friday (Conn., Del., Fla., La., Md., Minn., N. J., Pa., Tenn., Philippines and Puerto Rico.)  
 APRIL 19—Patriots' Day (in Me. and Mass.).  
 APRIL 21—Anniv. Battle of San Jacinto (in Tex.).  
 APRIL 26—Confederate Memorial Day (in Ala., Fla., Ga., and Miss.; World War Mem. Day, also, in Ga.).  
 APRIL 26—Fast Day (fourth Monday) in New Hampshire.  
 MAY 10—Confederate Memorial Day (in N. Car. and S. Car.).

## LEGAL HOLIDAYS - Continued

- MAY 30—Decoration or Memorial Day (all states and possessions, except Ala., Ark., Fla., Ga., La., Miss., N. Car. and S. Car.).  
 MAY 30—Confederate Memorial Day (in Va.).  
 JUNE 3—Birthday of Jefferson Davis (in Ala., Ark., Fla., Ga., La., Miss., S. C., Tex. and Va.).  
 JUNE 3—Confederate Memorial Day (in Ky. and Tenn.).  
 JUNE 15—Pioneer Day (in Idaho).  
 JULY 4—Independence Day (all the States, Territories and possessions).  
 JULY 13—Birthday of Gen. Bedford Forrest (in Tenn.).  
 JULY 24—Pioneer Day (in Utah).  
 AUG. 1—Colorado Day (in Col.).  
 AUG. 16—Anniv. Battle of Bennington (in Vt.).  
 SEPT. 6—Labor Day (1st Monday) (every State, Territory and possession).  
 SEPT. 9—Admission Day (in Cal.).  
 SEPT. 12—Defender's Day (in Md.).  
 OCT. 12—Columbus Day (Ark., Ariz., Cal., Col., Conn., Del., Fla., Idaho, Ill., Ind., Kan., Ky., La., Me., Md., Mass., Mich., Mo., Mont., Neb., Nev., N. H., N. J., N. Y., N. Dak., Ohio, Ore., Pa., R. I., Tex., Utah, Va., Vt., Wash., W. Va., also Puerto Rico. In Arkansas and Kansas it does not affect notes or judicial proceedings).

## LEGAL HOLIDAYS - Continued

- OCT. 31—Admission Day (in Nev.).  
 NOV. 2 — Election Day (1st Tuesday after 1st Monday in Nov.). Every State and Territory except Alaska, Conn., Dist. of Col., Hawaii, Ill., Mass., Miss., Ohio, Philippines and Vt. In Illinois it is a legal holiday in Chicago, Springfield, East St. Louis, Galesburg, Danville, Cairo and Rockford. In Ohio it is a half holiday. In Maine it is a legal holiday only as to the courts, which also close on the State Election Day (biennially in even years, 2nd Monday in Sept.).  
 NOV. 11—Armistice Day (all the States, Territories and Possessions).  
 NOV. 25 — Thanksgiving Day (Fourth Thursday) Every State, Territory and Possession. President Roosevelt, on Dec. 26, 1941, approved House Joint Resolution 41: "Resolved by the Senate and House of Representatives of the United States of America in Congress assembled. That the fourth Thursday of November in each year after the year 1941 be known as Thanksgiving Day."  
 DEC. 25 — Christmas Day (every State, Territory and possession).

## TIME DIFFERENCES

At Twelve O'Clock U.S. Eastern Standard Time, the clocks in U. S. cities are:

|                           |            |
|---------------------------|------------|
| Atlanta, Ga.....          | 12.00 Noon |
| Baltimore, Md.....        | 12.00 Noon |
| Birmingham, Ala.....      | 11.00 A.M. |
| Boston, Mass.....         | 12.00 Noon |
| Buffalo, N. Y.....        | 12.00 Noon |
| Charleston, S. C.....     | 12.00 Noon |
| Chicago, Ill.....         | 11.00 A.M. |
| Cincinnati, Ohio.....     | 12.00 Noon |
| Cleveland, Ohio.....      | 12.00 Noon |
| Dallas, Tex.....          | 11.00 A.M. |
| Denver, Col.....          | 10.00 A.M. |
| Detroit, Mich.....        | 12.00 Noon |
| El Paso, Tex.....         | 10.00 A.M. |
| Galveston, Tex.....       | 11.00 A.M. |
| Indianapolis, Ind.....    | 11.00 A.M. |
| Kansas City, Mo.....      | 11.00 A.M. |
| Los Angeles, Cal.....     | 9.00 A.M.  |
| Louisville, Ky.....       | 11.00 A.M. |
| Memphis, Tenn.....        | 11.00 A.M. |
| Milwaukee, Wis.....       | 11.00 A.M. |
| Minneapolis, Minn.....    | 11.00 A.M. |
| Nashville, Tenn.....      | 11.00 A.M. |
| New Orleans, La.....      | 11.00 A.M. |
| New York City.....        | 12.00 Noon |
| Norfolk, Va.....          | 12.00 Noon |
| Omaha, Neb.....           | 11.00 A.M. |
| Philadelphia, Pa.....     | 12.00 Noon |
| Pittsburgh, Pa.....       | 12.00 Noon |
| Richmond, Va.....         | 12.00 Noon |
| Salt Lake City, Utah..... | 10.00 A.M. |
| San Francisco, Cal.....   | 9.00 A.M.  |
| Savannah, Ga.....         | 12.00 Noon |
| Seattle, Wash.....        | 9.00 A.M.  |
| St. Louis, Mo.....        | 11.00 A.M. |
| Toledo, Ohio.....         | 12.00 Noon |
| Washington, D. C.....     | 12.00 Noon |














UNIVERSITY OF ILLINOIS-URBANA  
917 73AM31 CD01 VD03  
AMERICAN AERIAL COUNTY HISTORY SERIES C



3 0112 025337152