

- Informative
- Historical
- Pictorial
- Review of



Vermilion COUNTY





LIBRARY
OF THE
UNIVERSITY
OF ILLINOIS

917.73
Am3i
v.4

Illinois Historical Survey

~~100-1000~~

THE AMERICAN AERIAL COUNTY HISTORY SERIES, No. IV

This is

VERMILION COUNTY, ILLINOIS

An Up-To-Date Historical Narrative with County
Map and Many Unique Aerial Photographs
of Cities, Towns, Villages and Farmsteads

By

JOHN DRURY

*Author Historic Midwest Houses, Midwest Heritage, etc.,
and member of American Association for
State and Local History*

1954

PUBLISHED BY

THE LOREE COMPANY

3094 Milwaukee Avenue

Chicago 18, Illinois

PRICE \$25.00

COPYRIGHT 1954 BY THE LOREE CO. ALL RIGHTS RESERVED. PRINTED IN U.S.A.

The American Aerial County History Series, No. IV

Printed in offset lithography
by The Loree Company,
Chicago, Illinois. 1954

717.75
Am 3 2

Acknowledgments

This is the fourth of a series of new-style county histories which will ultimately embrace all of the 3,103 counties in the United States. The project is known as the American Aerial County History Series.

In the preparation of this work on Vermilion County, Illinois, the author and publisher hereby acknowledge their gratitude, for advice and assistance given them, to Mr. Joseph Wolf and Mrs. Ellen Chase of the Newberry Library, Chicago; to Mr. Herbert H. Hewitt, Mrs. Roberta Sutton and Miss Winifred Baum, all of the Chicago Public Library, Chicago; and to various librarians, public officials, business executives and private citizens of the city of Danville and the county of Vermilion, Illinois. The author was also given editorial assistance by his wife Marion Neville Drury.

Grateful acknowledgment is also accorded here to officials of the U.S. Department of Commerce Bureau of Public Roads and the Department of Public Works & Planning of the State of Illinois, in particular to those in charge of that department's Bureau of Research and Planning in the Highway Division, for permission to use the county map included in this book.

Sources used by the author in preparing this book were: *History of Vermilion County*, by H. W. Beckwith (Chicago, 1879); *Illinois: A Descriptive and Historical Guide*, the American Guide Series, (A. C. McClurg & Co., Chicago, 1939); *County and City Data Book, 1952*, United States Bureau of the Census (Washington, 1953); the *Editor and Publisher Market Guide for 1954* (New York, 1954); and the *Rand McNally Commercial Atlas for 1954*.

TABLE OF CONTENTS

Map of Vermilion County	VI
Story of Vermilion County	1
Danville Township (<i>Danville city, Tilton, Central Park, Westville, Belgium, Grape Creek, Hegler, Batestown, Hillery</i>)	17
Blount Township (<i>Jamesburg</i>)	35
Butler Township (<i>Rankin, East Lynn, Hustle, Reilly</i>)	73
Carroll Township (<i>Indiana</i>)	115
Catlin Township (<i>Catlin, Bennett, Steelton</i>)	117
Elwood Township (<i>Ridge Farm, Olivet, Vermilion Grove</i>)	135
Georgetown Township (<i>Georgetown, Westville</i>)	149
Grant Township (<i>Hoopeston city, Cheneyville, Heaton</i>)	167
Kickapoo Park	187
Jamaica Township (<i>Jamaica</i>)	191
Love Township (<i>Humrick</i>)	225
McKendree Township (<i>Meeks</i>)	245
Middlefork Township (<i>Potomac, Armstrong, Ellis</i>)	285
Newell Township (<i>part of Danville city, Illiana, Lake Addition, Campbell, West Newell, Starr</i>)	323
Oakwood Township (<i>Fithian, Oakwood, Muncie, Newtown, Glenburn, Belgium Row, Missionfield, Bronson, Rumpler</i>)	335
Pilot Township (<i>Collison</i>)	345
Ross Township (<i>Rossville, Johannott, Rossville Junction</i>)	371
South Ross Township (<i>Alvin, Henning, Bismarck, Thomas, Knowles</i>)	391
Sidell Township (<i>Sidell, Allerton</i>)	441
Vance Township (<i>Fairmount</i>)	467

STORY OF VERMILION COUNTY, ILLINOIS

In the rich farming and coal-mining region of east central Illinois lies Vermilion County, the seat of which, Danville, is the eighteenth largest city in the Prairie State. Within the county is located Kickapoo State Park, a scenic recreation area of more than 1,500 acres that once was pock-marked by 'open' coal mines. It is regarded as an outstanding achievement in reclamation.

Another unique reclamation achievement in the county is Lake Vermilion, an artificial lake lying just west of the city of Danville. It is eight miles long and nearly a mile wide. In addition to offering opportunities for boating, fishing and swimming, Lake Vermilion serves as a reservoir, having a capacity of 2,500,000,000 gallons of water.

It was near the city limits of Danville that, in 1898, the federal government built a branch of the National Home for Disabled Volunteer Soldiers. Used continuously since then, this large institution is now the Danville Veterans' Administration Facility and cares for some 2,000 patients.

Historically, Vermilion County is renowned as one of the several 'Abraham Lincoln Counties' in central Illinois. It was at Danville that Lincoln maintained a law office for several years in partnership with Ward Hill Lamon, pioneer Danville attorney. Here, too, at a later time lived 'Uncle Joe' Cannon, perhaps America's most celebrated congressman during the early decades of the present century.

One of the first and best-known settlers of Vermilion County was Gurdon S. Hubbard. After setting up an Indian trading post in Danville, Hubbard made use of what afterwards became known as 'Hubbard's Trail' between Danville and Chicago, a route his pack horses followed in carrying produce and merchandise between the two settlements. Later, Gurdon S. Hubbard moved to Chicago and became that city's first merchant as well as one of its founding fathers.

"A FINE RED EARTH"

An early visitor to the future site of Vermilion County was Colonel George Croghan, the great frontiersman and Indian agent in the period before the American Revolution. He came in 1765, ten years before the thirteen American colonies revolted from England. In one of his journals Colonel Croghan noted that the Vermilion River "is so called from a fine red earth found here by the Indians, with which they paint themselves." It was from the Vermilion River that the county later obtained its name. But Colonel Croghan said nothing in his journal concerning the salines that lay just west of the Indian town which occupied the future site of Danville. It was these salt wells that were of more importance to the Indians than the 'fine red earth,' and it was these salt wells, too, that attracted the first white settlers of the region that afterwards became Vermilion County.

A KICKAPOO TOWN

Before the coming of the white man to future Vermilion County there existed a sizable town of Kickapoo Indians at the junction of the north and south forks of the Vermilion River. It grew up, as we have said, around the salines that once were extensive in this region. Another aspect of the place that attracted the Indians was the frequent appearance of buffalo and other wild animals. Lured to the area by a desire for salt, these animals provided an easy and plentiful supply of food for the resident Kickapoos. At the time this part of Illinois, and of the Midwest, was under French control, the salines here were often visited by French traders as they journeyed up and down the nearby Wabash River in Indiana.

JOSEPH BARRON ARRIVES

The first American to explore the 'Vermilion Salines,' as they were sometimes called, was Joseph Barron, interpreter of Indian dialects for General William Henry Harrison. He is said to have visited the Vermilion River region in 1801, which was just a year after the Territory of Indiana was organized, with General Harrison as its first governor. At that time Indiana Territory included what is now Illinois. Although Joseph Barron realized the commercial possibilities of the Vermilion River salines, he made no move to develop them. After all, they were in the hands of the Kickapoos. But nearly twenty years later Barron returned to the salines and began the manufacture of salt in the Vermilion River area.

"HARRISON PURCHASE"

Near the present village of Ridge Farm, in the southeast corner of Vermilion County, there is a small tract of land known as the 'Harrison Purchase.' It was here that Governor William Henry Harrison began negotiations with the Indians in 1809 that resulted in the Treaty of Fort Wayne—a treaty in which Harrison bought, for \$10,000 and a small annuity, some 3,000,000 acres of land in the southern part of Indiana. The 'Harrison Purchase' tract is in Elwood Township, not far from the Indiana line. A boulder with an historical tablet on it was placed here in 1927 by the Women's Club of Ridge Farm.

CLAIM-JUMPERS AT THE SALINES

In the same year as the 'Harrison Purchase' (1809), the Illinois country was separated from Indiana and became the Territory of Illinois. Left undisturbed, however, in the new territory were the Kickapoos of the Vermilion River region. And here they remained until Illinois was admitted to statehood in 1818. In the following year the Kickapoos ceded a large area of land, including what is now Vermilion County, to the federal government, and immediately afterwards departed from the east central Illinois area.

As soon as the Indians left, Joseph Barron re-appeared at the Vermilion Salines. But this time he was at the head of an expedition which planned on developing the salt resources of the area. With him were Truman Blackman, Lambert Bona, Zachariah Cicott and four Indians of the Shawnee tribe. With the Indians as guides, Barron and his associates tested numerous salt wells in the vicinity and decided they could be developed commercially. He and his associates then

returned to Fort Harrison (Terre Haute) for iron kettles and other salt-making equipment.

A month after the Barron party arrived back at Fort Harrison, however, one of its members, Truman Blackman, secretly organized a second expedition to the Vermilion Salines. It was composed of five men who had not been in the original Barron group. On arrival at the salines, Truman Blackman promised to include each of his followers as a partner in an elaborate salt-manufacturing establishment.

Then he set out on an overland journey to the Illinois state capital at Vandalia, his purpose being to obtain a state permit to develop the salt resources of future Vermilion County. But instead of securing the permit in the name of Joseph Barron, or in the names of the men of the second expedition, Blackman got sole rights to the project in his own name only.

When news of this claim-jumping move reached Barron at Fort Harrison and the duped men that Blackman had left at the Vermilion Salines, they took immediate action to nullify Blackman's permit. A legal battle followed, and, after many affidavits were taken and writs issued, was not settled until 1824. In that year, to the satisfaction of all parties, Major John W. Vance was granted exclusive rights to the development of the salines.

SALT FOR THE WABASH VALLEY

Some idea of how eager were the early settlers of the Wabash River country for the setting up of a salt works on the Vermilion may be gained from a letter written in 1820 by James McCall, of Vincennes, Indiana, and addressed to Shadrach Bond, first governor of Illinois. Among other things, McCall said: "The people of the eastern section of your state are very anxious that the manufacture of salt might be gone into. Appearances at the Vermilion salines justify the belief that salt may be made north of . . . this which would be sufficient for the consumption of all the settlers on the Wabash, and much below the present prices. Nearly all of the salt consumed above the mouth of the Wabash is furnished by Kentucky, and the transportation so far up streams materially enhances the price, and in the present undeveloped state of the country as to money, prevents a majority of the farmers from procuring the quantity of this necessary article that their stock, etc., requires."

SALT WORKS ESTABLISHED

It was not until Major John W. Vance appeared on the scene in 1824 that full development of the Vermilion Salines occurred. Arriving in the spring of that year with twenty-four large iron kettles for boiling down salt water, bringing these in "bateaus" up the Wabash River from Louisville, Major Vance soon had a busy Salt Works in operation near the mouth of Stony Creek, about four miles southeast of future Danville. At the time that settlers were coming to the Salt Works here from points almost 200 miles away, Major Vance had increased his plant to eighty kettles, each with a capacity of 140 gallons.

We are told that it required 100 gallons of brine water to make a bushel of salt. An average week's run of salt at Vance's establishment was from sixty to eighty bushels. Prices paid at the Works were from \$1.25 to \$1.50 per bushel. Much of the salt produced here was shipped down the Vermilion and Wabash rivers

to settlers in southern Indiana and Illinois. A considerable amount, also, was carried away in wagons to distant log villages on the Sangamon and Illinois rivers. After a decade or two, however, salt deposits were found in other parts of the Midwest and in time the Vermilion Salines proved unprofitable and were eventually abandoned by Major Vance and others.

FIRST WHITE SETTLER

Believed to have been the first permanent white settler of future Vermilion County was Seymour Treat. He arrived in the early part of November, 1819, and located near the salines then receiving the attention of Joseph Barron and Truman Blackman. With the assistance of several men of the salt-exploring parties, Seymour Treat built a log cabin and moved into it with his wife and children.

"In this way and at this place," says an old county historical work, "began the first permanent settlement within the present limits of Vermilion county. Mr. Treat's family suffered all the privations incident to their situation. Their nearest neighbors were on North Arm Prairie, some forty miles away. The old Kickapoo town, a mile below their cabin, was deserted."

EARLY QUAKER COLONY

One of the earliest, if not the first, Quaker colonies in Illinois was established at what is now Vermilion Grove, a village in Elwood Township in the south-east corner of the county. This settlement was started in 1821 with the arrival of John Haworth, a zealous member of the Society of Friends. Soon he was joined by his uncle, George Haworth, also a devout Quaker, and by Henry Canady, another active member of the same faith. It was these men who provided a firm foundation for the Society of Friends in Elwood Township. The township was named after Thomas Elwood, noted English writer and authority on the Quaker faith.

"BUTLER'S POINT"

On record as the second permanent settler of Vermilion County is James D. Butler, a sturdy and industrious Vermonter who came to this region in 1820, or a year after Seymour Treat built his cabin near the salines. Butler "took up a claim," or squatted, on land just west of the present village of Catlin, but he afterwards entered this land and became its legal owner. In a few years time additional newcomers settled on land near the Butler farm and eventually the place came to be known as 'Butler's Point.' By now, however, other settlements were appearing in the countryside, principally on the Little Vermilion River south of the future site of Danville.

VERMILION COUNTY ORGANIZED

By the year 1826 there were a sufficient number of settlers in the region to justify the formation of a new county. At this time, what is now Vermilion County was part of Edgar County. After concerted demands by the dwellers in the northern part of Edgar County, most of whom lived in log settlements on the Vermilions, the Illinois state legislature at the then capital, Vandalia, passed an act on January 18, 1826, creating a new county to be called 'Vermilion.' When Vermilion County

thus came into being, it embraced a much larger territory than the present county; it included what are now Champaign, Iroquois and Ford counties. At that time, of course, this vast region was sparsely settled and new Illinois counties were always much larger than they are today.

COMMISSIONERS APPOINTED

In creating Vermilion County, the state legislature provided that three temporary commissioners from outside the new county be appointed to select a county seat for Vermilion. The three men who received these appointments were John Boyd and Joel Phelps, both of Crawford County, and Samuel Prevo, of Clark County. They were directed by the state legislature to meet in the home of James D. Butler, at 'Butler's Point,' and there decide on a suitable county seat. Butler's home was also designated as a temporary courthouse, to be used until such time as the new county erected a public building of its own.

SELECTION DISAPPROVED

When Boyd and his fellow commissioners selected the Salt Works as a site for the new county seat, a loud protest was voiced by the settlers of the county. Located about six miles west of where Danville was later established, the Salt Works at this time consisted of a log settlement of about twelve cabins and a tavern. It was not a likely place for a county seat, said the citizens of the region. Heartily in agreement with the citizens was Major John W. Vance, lessee of the Salt Works. When Major Vance refused to yield his rights to the salines, residents of the county acclaimed him for this stand. There followed a petition to the Illinois legislature calling for the appointment of a new group of commissioners to select another site for the county seat.

DANVILLE FOUNDED

In December of 1826 the state legislature appointed a new temporary board of commissioners consisting of William Morgan, Zachariah Peter and John Kirkpatrick, all of Sangamon County. On the 31st of January, 1827, these commissioners decided "That, in their opinion, the land donated by Guy W. Smith and Dan W. Beckwith, near the mouth of the North Fork of the Vermilion River, was the most suitable place in the county for such a county seat."

Thus was born Danville, county seat of Vermilion and eighteenth largest city in Illinois. The land donated by Beckwith and Smith, totalling 100 acres, was located about six miles east of the Salt Works and was declared by most residents to be ideal for a county seat town. Both donors of the tract were early settlers of Vermilion County.

By now, Vermilion's first permanent board of county commissioners was functioning. It consisted of James D. Butler, John D. Alexander and Achilles Morgan. One of the first acts of this board was to appoint Dan W. Beckwith as county surveyor, he having had previous experience in this field. Beckwith was then ordered to lay out town lots in the new county seat, and these were to be offered at public sale on April 10, 1827.

Finally, Vermilion's first board of county commissioners ordered that the

new county seat be named 'Danville' after the given name of Dan W. Beckwith. It is pointed out by local historians that Beckwith's first name never was 'Daniel;' that, legally, it was simply 'Dan.' He was born and reared in Pennsylvania, and, on reaching maturity, settled in Vermilion County, being among the first to arrive there.

SALE OF TOWN LOTS

At the public sale of town lots in newly-laid out Danville on April 10, 1827, a total of forty-two lots were sold at an average price of about \$22.00 per lot. Most of these lots were on Vermilion and Main streets in the vicinity of the new public square—an area that today is the most valuable part of Danville, worth millions of dollars. But in that 1827 sale the county realized a mere \$922.087. The auctioneer at the sale was Harvey Luddington, one of the early settlers. When the sale was about over, and due perhaps to the warm, sunny spring day, there appeared among the buyers quite a few rattlesnakes, these having come out of their dens in the limestone crevices along the river at the foot of what is now Clark Street. Almost immediately, a 'snake hunt' was organized among the lot bidders, and before the afternoon was over about seventy-five or eighty snakes of all types had been killed. Some of them were over six feet long. That was about the last seen of such a large turn-out of snakes after white settlement of the region began early in the nineteenth century.

THE "WINNEBAGO SCARE" OF 1827

In the same year that Danville was founded, people in the scattered settlements and villages of Illinois became alarmed over a threatened uprising of the Winnebago tribe of Indians in northern Illinois and southern Wisconsin. When word was brought to Fort Dearborn at Chicago that the Winnebagoes were on the warpath, Gurdon S. Hubbard, then a fur trader who happened to be visiting in Chicago, quickly mounted his horse and headed south for Danville to sound an alarm.

It was rumored that the Winnebagoes were about to stage another massacre at Chicago, one like the Fort Dearborn Massacre during the War of 1812. And so Hubbard hurried southward over the route that later was known as "Hubbard's Trail." He reached Danville a day or two later, spread the alarm, helped to organize a militia company, and, at the head of fifty mounted and armed men, once more was on the Hubbard Trail, hurrying towards the relief of the settlers around Fort Dearborn.

At Fort Dearborn, which had not been occupied by federal troops for several years, the 'Vermilion County Battalion' stood guard for seven or eight days. When the 'scare' failed to develop into a general Indian war, the Vermilion County militiamen returned to Danville—but not before they had been treated to generous portions of whiskey by the grateful settlers at Chicago.

GEORGETOWN IS BORN

Two months after Danville was founded in 1827 there was laid out the village of Georgetown, which today is a city of 3,294 population. The man who platted Georgetown was James Haworth, an early settler of Georgetown Township. He is said to have named the village after his crippled son, George, although another

same year numerous strip mines, with a total of 102 employees, produced 884,000 tons of coal.

In 1950 the population of Vermilion County was 87,079. Of this number, 37,864 lived within the corporate limits of the city of Danville. But the population of the Danville 'city zone,' which, besides the city itself, includes Westville, Central Park, Tilton, Belgium, Lake Addition and the remainder of Danville Township, was shown to be 53,427. The same figures revealed there were 27,112 housing units in the county and 12,523 in the city of Danville.

Located 135 miles south of Chicago, 210 miles northeast of St. Louis and 95 miles west of Indianapolis, the city of Danville is the eighteenth largest city in Illinois. It is mainly a manufacturing center. Within the city zone are eighty-five manufacturing plants employing a total of 8,716 workers and paying wages amounting to \$19,313,439.06 annually. The principal articles manufactured are foundry castings, railroad equipment, lift trucks and hardware.

Among the leading manufacturing plants of Danville and vicinity are the General Motors Corporation (foundry castings), employing 2,100 men. General Electric Company (ballasts for fluorescent lights), with 960 employees; Chicago & Eastern Illinois Railroad shops, with 580 employees; Hyster Company (lift trucks), with 457 employees; Allith-Prouty Company (castings and machine work), with 350 employees; F. L. Jacobs Company (auto seat springs), with 400 employees; and the Recording & Statistical Company (printing of insurance policies), with 250 employees.

Additional plants are the Lauhoff Grain Company (grain products), with 230 employees; Industrial Gloves Company (industrial safety wearing apparel), with 155 employees; Coffing Hoist Company (hoists), with 160 employees; Hegler Zinc Company (zinc), with 200 employees; Weathercrest Jackets Company (wearing apparel), with 145 employees; and the Chuckles Candy Company (candy), with 200 employees.

Railroads serving Danville are the Chicago & Eastern Illinois, the New York Central, the Wabash and the Big Four. It is also served by such motor freight lines as the Nimz Transportation Company, Hall Freight Lines, Hayes Freight Lines and the North American Van Lines. By air, the city is served by the Ozark Air Lines Company.

In the downtown district of Danville stand the city's three leading banks, with total resources of \$53,194,732.18. Deposits amount to \$37,579,237.14. In these three institutions savings bank deposits amount to \$12,724,930.20. There are 15,119 owners of automobiles in Danville.

It was in 1948 that the last U.S. census of business was taken. In that year the 554 stores of Danville, employing a total of 3,614 workers (and with a payroll for the year amounting to \$7,190,000), sold \$57,901,000 worth of merchandise. But this figure is estimated by business survey agencies to have gone up to \$74,000,000 in 1953.

The city's principal shopping district occupies four blocks on Vermilion Street, four blocks on Main Street and two blocks on North Street. Neighborhood shopping centers are at Vermilion and Fairchild streets, and at Main and Bismarck

BLACK HAWK WAR

In the Black Hawk War of 1832 the entire personnel of the Vermilion County Militia took to the field, and, under the command of Colonel Isaac R. Moores, played a commendable part in that conflict. When word was first brought to Danville that Black Hawk and his warriors were descending on the white settlements, Dan Beckwith hastily organized an advance detachment of some thirty mounted men and hurried northward to meet the Indians.

In the meantime, Colonel Moores called out the county militia and in a day or two it was also marching northward. It consisted of 300 mounted men armed with rifles, shotguns, squirrel rifles and flintlock muckets. Among its members were Gurdon S. Hubbard, who supplied several four-horse wagons loaded with provisions, and his brother-in-law, Dr. William Fithian. Another in the Vermilion regiment was Captain Morgan L. Payne.

After Dan Beckwith's advance detachment joined the main body of the Vermilion County Militia, and after the entire command had marched as far northward as Naperville, just west of Chicago, orders were received from the governor of Illinois to proceed no further. A few days later, the Black Hawk War was over and the Vermilion County men were told to return to their homes.

FIRST PERMANENT COURTHOUSE

In the beginning, Vermilion County's earliest boards of commissioners met in various log cabin homes. It was not until 1833, just after the close of the Black Hawk War, that the county completed its first permanent courthouse. The contractor who built it was Gurdon S. Hubbard, who, when the work was done, departed for Chicago.

A two-story edifice of brick construction, this first courthouse stood at the northeast corner of the public square for nearly forty years. It was destroyed by fire in 1872. Not least among the many lawyers who appeared on legal business in this courthouse was Abraham Lincoln, whose then law partner, Ward Hill Lamon, had long been a leading resident of Danville. At that time, Lincoln and Lamon maintained a law office in the old Barnum Building, which stood at the northwest corner of the public square, or where the First National Bank of Danville now is located.

LINCOLN AND THE "ORGMATHORIAL COURT"

A Danville stopping-place for lawyers in Lincoln's time was the McCormack House, an early hotel which stood on the site of the present Grier-Lincoln Hotel at 103 West Main Street. It was in the McCormack House one day, so the story is told, that Attorney Lincoln appeared as a defendant before an 'Orgmathorial Court' of his fellow lawyers. The charge against him was that his fees were too low. When the evidence revealed he was guilty, the future President paid his fine in the form of a gallon of whiskey.

RIDGE FARM IS PLATTED

Now a village of 905 population, Ridge Farm, in the southeast corner of the

county, was platted in 1853 by Abraham Smith. He originally settled here in 1839, and soon afterwards laid out a farm. As the 'State Road' between Danville and Paris (in Edgar County) passed in front of his farmhouse, Abraham Smith, we are told, was obliged to 'keep tavern' for stagecoach travelers on the road, there being no other stopping-place for miles in either direction.

REASON HOOTEN'S HOSPITALITY

Although many of the lawyers with whom he was associated imbibed rather freely of the cup that cheers, Abraham Lincoln himself, as all the world knows, was not a drinking man. There was one occasion, however, when the immortal Abraham Lincoln is said to have sipped a little wine—and that occasion was in Vermilion County. It happened, we are told, one day in the 1850's when Lincoln and several of his fellow lawyers were invited to the home of Reason Hooten, a farmer and grape-grower who lived on the outskirts of Danville.

Describing the incident in his 'Life On the Circuit With Lincoln,' Henry C. Whitney, after stating that Lincoln did not drink at all, goes on to say that "once I remember several of us drove out to the residence of Reason Hooten, near Danville, where we were treated to several varieties of home-made wine. A mere sip of each affected Lincoln, and he said comically: 'Fellers, I'm getting drunk.' That was the nearest approach to inebriety I ever saw in him."

ROSSVILLE ESTABLISHED

In the northern portion of the county lies the attractive village of Rossville, with a present-day population of 1,382. It was laid out in 1857 and named after Jacob Ross, an early settler and mill-owner of the region. At one time Ross' Mill served not only as a mill but as a place for meetings and social gatherings. The village of Rossville was platted at the junction of the old 'State Road' (between Danville and Chicago) and the Attica (Indiana) and Bloomington Road. Originally, there was a small settlement here called 'Henpeck,' but the reason for such an odd name as never been ascertained.

DR. WILLIAM FITHIAN

An outstanding personality of early Danville days was Dr. William Fithian. Arriving in Danville (he is recorded as being the first white child born in Cincinnati, Ohio) soon after the city was laid out in 1827, Dr. Fithian became not only one of the county's earliest physicians but also something of a founding father of Danville. In the course of time he entered the real estate field, and later engaged in various other business projects.

One of Dr. Fithian's closest friends was Abraham Lincoln. It was in 1858, while a guest in the Danville home of Dr. Fithian, that Lincoln delivered an impromptu address from the second-floor balcony of the Fithian residence at 116 Gilbert Street. When the Civil War opened, President Lincoln appointed Dr. Fithian to the post of provost marshal of the then Seventh Congressional District, an area which embraced most of the east-central portion of Illinois.

After the war, Dr. Fithian retired to his Gilbert Street residence and lived there until his death in 1890. For many years since then, the historic Fithian home

was occupied by Charles Feldkamp and his family. The present-day village of Fithian, with a population of 414, was named after Dr. Fithian.

THE CIVIL WAR

When President Lincoln sounded his call for 75,000 militiamen at the outbreak of the Civil War in 1861, the men of Vermilion County were among the first to join the colors. Many of them knew the President personally. And had he not been, only a few years earlier, a practicing attorney in their county seat town of Danville? Had he not maintained a law office in Danville with Ward Hill Lamon?

First military units to be organized in Vermilion County after the fall of Fort Sumter were Companies A, B and D of the 25th Regiment of Illinois Volunteers. In service until 1864, these companies took part in many important battles of the war, including Pea Ridge, Corinth, Chickamauga, Kenesaw Mountain, Stone River, and, finally, the fall of Atlanta.

A month later, five more companies were organized in the county, and these became part of the 35th Regiment of Illinois Volunteers. Elected lieutenant-colonel of this regiment was W. P. Chandler of Danville. At the Battle of Pea Ridge, after the regiment's commander, Colonel Smith, was disabled, Lieutenant-Colonel Chandler was placed in charge. He was later commissioned a full colonel.

The largest number of companies raised in the county—seven—became part of the 125th Regiment of Illinois Volunteers on September 3, 1862. In command of this regiment, when organized, was Colonel Oscar F. Harmon of Danville. Its other officers were James W. Langley, of Champaign, lieutenant-colonel; John B. Lee, of Catlin, major; William Mann, of Danville, adjutant; Levi W. Sanders, chaplain; and Dr. John McElroy, surgeon.

Another Illinois regiment that contained men from Vermilion County was the 37th. The commander of this regiment was Julius White, a personal friend of President Lincoln. The regiment's major was J. C. Black of Danville. It has been said of this regiment's Company K, composed of Vermilion County volunteers, that it was a 'boys' company;' that most of its recruits were hardly of age when they enlisted.

Still another Illinois regiment with a Vermilion County contingent was the 73d. Its companies C and E were composed of men from Georgetown, Fairmount and several other towns in the county. In command of one of these companies was Captain Wilson Burroughs of Fairmount, and at the head of the other was Captain Patterson McNutt of Georgetown.

"UNCLE JOE" CANNON

In the years after the Civil War there appeared on the local and national scene 'Uncle Joe' Cannon, perhaps the most celebrated of all Vermilion County residents (Lincoln had never lived in the county). First elected to the national House of Representatives in 1873, he served his last term in that body in 1923. It was from 1901 to 1911, when he served continuously as Speaker of the House of Representatives, that 'Uncle Joe' Cannon attained his greatest fame.

A native of North Carolina, where he studied law, Joseph Gurney Cannon came to Danville sometime before the Civil War, and, in 1861, succeeded Ward Hill Lamon as state's attorney of Vermilion County. Then, in 1873, he was elected to Congress, and it was in that body he subsequently became known throughout the nation. The impressive, Victorian-style residence in which he lived at 418 North Vermilion Street was for many years one of the most familiar landmarks of Danville. He died in this house in 1926 at the age of ninety.

CHICAGO & EASTERN ILLINOIS RAILROAD

One of the most important factors in the development of Vermilion County was the building, through it, of the Chicago & Eastern Illinois Railroad. This road was completed from Chicago to Danville in 1871. Among residents of the county who were leaders in the building of the railroad were John L. Tincher, Alvan Gilbert and H. W. Beckwith. The last-named afterwards wrote 'A History of Vermilion County,' published in 1879.

Almost solely a Vermilion County project, the Chicago & Eastern Illinois Railroad was built in large measure from public funds raised in the county townships through which it passed. In his historical work, Beckwith tells us that "Danville township voted \$72,000 for the construction of the road, and \$75,000 for the erection of the carshops, which are located in that city. Ross township also voted \$24,000 and Grant township voted \$18,000."

HOOPESTON FOUNDED

Among the numerous villages and towns that were built on the Chicago & Eastern Illinois Railroad after it was completed, the largest (aside from Danville) is Hoopston, which today has a population of nearly 6,000. With the construction of the railroad here, three land companies laid out townsites on the Hoop farm, and by 1872 there were seventy-two buildings and 245 residents in the new town. When the Lafayette, Bloomington & Muncie Railroad (now the Nickel Plate Road), was built through Hoopston, the town expanded even faster than before and soon became the leading trade center of north Vermilion County.

SECOND COURTHOUSE

Immediately after the county's historic first courthouse was destroyed by flames in 1872, plans were made for the construction of a new courthouse on the same site; one that would be larger and more imposing than the previous edifice. A 'courthouse' committee of three members was appointed by the county's Board of Supervisors to arrange for the construction of the new building.

On this committee was H. W. Beckwith, who, as we have seen, was active in promoting the Chicago & Eastern Illinois Railroad and who later was to write 'A History of Vermilion County.' His two associates on the committee were members of the Board of Supervisors, Bradley Butterfield, of Butler Township, and Henry Talbot, of Sidell Township. It was this committee that supervised the erection of the county's second courthouse; an ornate three-story building of brick construction with stone trim.

WESTVILLE IS BORN

Laid out in 1873 by William P. West and E. A. West, Westville soon developed into one of the county's leading coal-mining towns. A year before the town was platted, Parker & Ellsworth opened a general store here and continued in business for many years afterwards. A post office was established at Westville in 1876, and the first postmaster was S. W. Dukes. Today, Westville has a population of 3,124.

"A GRAIN ELEVATOR VILLAGE"

Described as a 'grain elevator village,' Alvin was platted in 1876 on a site one mile north of an earlier settlement called Gilbert. It was in 1872 that Gilbert was started around a railroad station built that same year. The name of the settlement honored Alvan Gilbert, a prominent Vermilion County pioneer who had served for eighteen years as chairman of the county's Board of Supervisors.

When a new village was platted north of Gilbert, the postoffice authorities refused to give the name 'Gilbert' to their office in the village, saying it duplicated another Illinois postoffice of the same name. The promoters of the new village then suggested 'Alvan' as a name, and this was accepted by the postal authorities; but for some reason they insisted it be spelled 'Alvin' instead of 'Alvan.'

NATIONAL SOLDIERS' HOME

Shortly after the close of the Spanish-American War of 1898, there was built, on the outskirts of Danville, a branch of the National Home for Disabled Volunteer Soldiers. Since 1934, however, it has specialized in neuro-psychiatric hospitalization and is now conducted as a unit of the Veterans' Administration. Some 1,800 patients are cared for at the present time. The institution, consisting of fourteen barracks located around a group of central administrative buildings, is situated on landscaped grounds totalling 535 acres. Grounds and buildings are valued at \$3,000,000.

VICTORY MONUMENT AND BRIDGE

Dedicated in 1922 to the men of Vermilion County who died in the first World War, the Victory Monument is one of the outstanding sights of downtown Danville. It is located at West Main Street and Gilbert Avenue. Granite figures of a soldier, sailor, marine and Red Cross nurse stand at the base of the heroic bronze statue of Victory. The monument was designed by the late Lorado Taft, most famous of Illinois sculptors.

A short distance south of the monument is located Victory Memorial Bridge, a reinforced concrete span built across the Vermilion River in 1922. It, too, honors World War I veterans and nurses. The bridge was built at a cost of \$1,000,000 and is 1,037 feet long.

KICKAPOO STATE PARK

Seven miles west of Danville lies Kickapoo State Park, maintained by the

State of Illinois. It occupies 1,579 acres of scenic land marked by ravines, woods, stone ledges, lagoons and two sizable bodies of water, Emerald Pool and Inland Sea. Boating, fishing, picnicing, camping, hiking and riding facilities are available in the state park. This area was once Vermilion County's principal coal mining region.

LAKE VERMILION

Another outstanding recreation place in the county is Lake Vermilion, a man-made body of water located north of Danville. It was made by the construction of a dam across the North Fork of the Vermilion River. The lake is eight miles long and one mile wide.

At the north end of the lake is Harrison Park, a 233-acre tract presented to the county by the late John H. Harrison of Danville. In addition to wooded grooves the park contains a clubhouse, bridle path and a nine-hole golf course.

"WHO'S WHO" IN VERMILION COUNTY

One of the most prominent of Vermilion County residents today is Judge Walter C. Lindley of Danville. After obtaining his law degree from the University of Illinois, Judge Lindley went to Danville in 1904 and became a member of the law firm of Lindley, Penwell & Lindley, remaining with the firm until 1922. He was a member of the Board of County Commissioners from 1916 to 1920.

In 1922 Judge Lindley was appointed judge of the United States District Court for Eastern Illinois by President Harding. In 1949 he was appointed judge of the United States Circuit Court of Appeals at Chicago, a position he still retains. Judge Lindley resides in Danville. At one period he served as president of the Danville Country Club.

Another prominent resident of the county is Judge Casper Platt, who at the present time is holding the judicial seat formerly occupied by Judge Lindley—that of judge of the United States District Court for Eastern Illinois. Judge Platt began the practice of law in Danville in 1916. At a later period he served as Danville city attorney.

Still another Vermilion County resident who has achieved distinction in the legal profession is Paul F. Jones of Danville. He, also, was a former city attorney. At a later period he served as director of the Illinois state insurance department. He is now president of the National Casualty Company.

VERMILION COUNTY TODAY

Having an area of 898 square miles, Vermilion County is today one of the Prairie State's principal agricultural and coal mining counties. In addition, its county seat, Danville, is a leading Illinois manufacturing center. There are 3,202 farms in the county. A recent estimate placed the value of all farm products in the county (including dairy products) at \$25,339,394. In 1951 there were fifteen pit mines operating in Vermilion, with a total of 450 men employed in them. In that

local story has it that he named the village after George Beckwith, a brother of the Dan Beckwith after whom Danville was named.

Still another local story relates that James Haworth, assisted by his son, measured off town lots on the site of the new village with a grapevine a rod long. He did not want the services of a surveyor because he feared that his plan for a village would be revealed to Nelson Moore, another early resident who was thinking of establishing a village on the same site. "Haworth was more of a man of action than of talk," we are told.

HUBBARD'S TRADING POST

It was in 1828 that the Indian fur trader, Gurdon S. Hubbard, established his trading post in what is said to have been the first frame building in Danville. This structure stood at the southeast corner of Redden Square, where later the Palmer Bank Building was erected. There were still enough Indians left in Illinois and Indiana for Hubbard to do a profitable business. At one period he operated a pack train of as many as fifty horses on the Hubbard Trail between Danville and Chicago.

Hubbard later became convinced that Danville might find a new trade outlet on the Vermilion River. And to prove his point he, in 1831, sent a flatboat loaded with corn, pork and flour down the Vermilion to the Wabash, and thence on the Ohio and Mississippi rivers to New Orleans. But early Danville residents took no further action on this project after Hubbard's sole attempt at carrying it out.

When his Indian trading business began to decline, Hubbard converted his post into a 'white goods' store for the settlers. In time, however, he felt an urge to go to Chicago. And so in 1833 he sold the Danville 'white goods' store to his brother-in-law, Dr. William Fithian, and moved northward to the settlement at Fort Dearborn. A month later, in a letter to Dr. Fithian, Hubbard said: "So far, I have no regret for having moved to the smaller town of Chicago."

HUBBARD TRAIL

At first used by Gurdon S. Hubbard in transporting furs to the American Fur Company station at Chicago, the Hubbard Trail afterwards became known as the 'State Road' when the state of Illinois lengthened it to a point opposite Vincennes, Indiana. At a still later period the State Road was popularly referred to as the 'Vincennes Trace.' As such, it was a trail crowded with Hoosier wagons carrying products to the market at Chicago. Entering Chicago from the south, this historic trail followed present-day Vincennes Avenue in the Lake Michigan metropolis, and completed its route on present-day State Street in the same metropolis. It was because of this that State Street obtained its name.

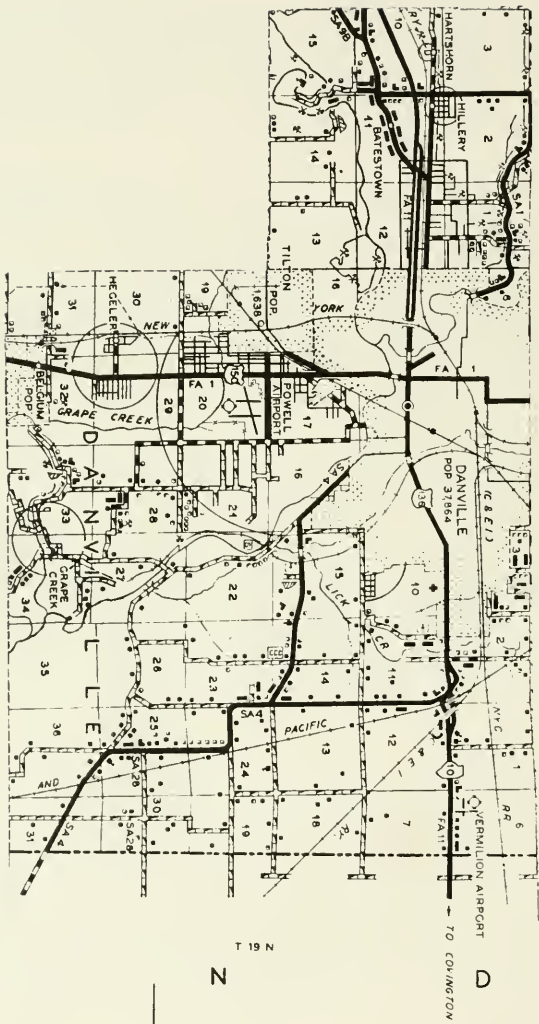
When the pioneer farmers of the Wabash River country sold their products in the Chicago market, it was their custom to camp for a day or two on the old military reservation where Fort Dearborn had formerly stood. Out of this circumstance arose the name Wabash Avenue for a street that bordered the reservation. The old trail that Gurdon Hubbard originally used, that was afterwards a much-traveled route for Hoosier farmers, is today a leading Illinois highway, State 1. Paralleling it from Chicago to Danville is the right-of-way of the Chicago & Eastern Illinois Railroad.

streets. All stores are closed on Monday mornings, but open on Monday evenings. The principal shopping days in Danville are Mondays, Fridays and Saturdays.

Among the department and variety stores of Danville are branches of such national store chains as J. C. Penney Company, Sears Roebuck & Company, Montgomery Ward & Company, F. W. Woolworth Company, S. S. Kresge Company and Butler Brothers. Here, too, are the stores of Meis Bros., Inc., Block & Kuhl Company and Gerry's. Among grocery stores in Danville, the largest number, fifty-three, are operated by the Grab-It-Here Company. Here, also, are two Kroger stores and one A & P Tea Company establishment.

The city's only newspaper, the Danville Commercial-News, is owned by the Gannett national chain. It has an evening circulation of 34,773, a Saturday circulation of 28,231, and a Sunday circulation of 34,857.

The second largest city in the county, Hoopeston, has a population of 7,000 and is a leading center for the canning of sweet corn. Here are located branch plants of the American Can Company and the John Deere Company. A recreation place at Hoopeston is McFerren Park, which has facilities for boating, swimming and picnicing.



DRAWN BY THE
BUREAU OF RESEARCH AND PLANNING
 DIVISION OF HIGHWAYS
 DEPARTMENT OF PUBLIC WORKS & BUILDINGS
 U.S. DEPARTMENT OF COMMERCE
 BUREAU OF PUBLIC ROADS



T 19 N
 D
 40° 05'



CITY OF DANVILLE

As the story of Danville is largely the story of Vermilion County, an account of the birth and rise of that city will be found in the opening narrative of this book. It is the largest city in the county, having a 1950 population of 37,864 within its corporate limits.

It is also the eighteenth largest city in Illinois. In national rank, according to 1950 census figures, Danville is No. 316 in the list of cities in the United States having 25,000 or more in habitants. Its population increased 2.6 per cent from 1940 to 1950.

Parts of Danville Township were annexed to Danville city in 1940, 1941, 1945 and 1948. These annexations, together with the adjacent communities of Westville, Tilton, Central Park, Belgium, Lake Addition and the remainder of Danville Township, now bring the 'urban zone' population of Danville up to 53,427 inhabi-



JAMESBURG

Lying northwest of Danville, Jamesburg is a village of some fifty inhabitants. Through it runs the Chicago & Eastern Illinois Railroad and State Highway 28. Its mail is received from the postoffice at nearby Potomac. Jamesburg is in Blount Township, which was named after an early settler named Blount. Believed to have been the first settler, however, was Samuel Copeland, who arrived in 1828. The population of Blount Township today is 1,232.



LONE OAK CHURCH OF CHRIST

Danville



FARMERS CHAPEL E.U.B. CHURCH

Danville



UNION CORNER E.U.B. CHURCH

Danville



BETHEL FREE METHODIST CHURCH

Danville



ABDILL, RUSSELL
Rt. 1

Fairmount
160 acres



ACTON FARMS
Rt. 1

Collison
800 acres



ACTON FARMS
Rt. 1 Harvey H. Acton, mgr.

Collison
800 acres



ACTON, R. D.
Rt. 1

Alvin
116 acres



ACTON, C. O.
Rt. 1

Collison
150 acres



ACTON, R. D.
Rt. 2

Potomac
80 acres



ACTON, C. O.
Rt. 1

Collison
160 acres



ACTON, R. D.
Rt. 2

Danville
280 acres



ACTON, ROBERT
Rt. 1

Alvin
160 acres



ADAM, MRS. CHAS.
Rt. 1

Alvin
135 acres



ACTON, RUSSEL
Rt. 2

Danville
400 acres



ADAMS, LOLA
Rt. 1

Alvin
167 acres



ADAMS, ANNA
Rt. 1

Alvin
80 acres



ADAMS, RAY
Rt. 1

Georgetown
189 acres



ADAMS, EDGAR
Rt. 2

Rossville
160 acres



ADAMS, SIDNEY W.
Rt. 2

Rossville
296 acres



ADEN, F. J.
Rt. 2

Rankin
80 acres



ALBERT, ELLA
Rt. 2

Danville
25 acres



ADRIAN, FRANK L.
Rt. 1

Westville
103 acres



OAKWOOD, GLEE & ALLEN, ELSIE
Rt. 1

Oakwood
60 acres



ALBERT, DAISY
Rt. 2

Danville
350 acres



ALLEN, ELSIE
Rt. 1

Oakwood
120 acres



ALBERT, DAISY
Rt. 1

Danville
1 acre



ALBERT, JOE

Georgetown
1 acre



ALBERT, O. O.
Rt. 1

Oakwood
35 acres



ALEXANDER, JESSE
Rt. 2

Potomac
150 acres



ALBERT, MR. & MRS. O. O.
Rt. 1

Oakwood
255 acres



ALEXANDER, S. D.
Rt. 2

Danville
200 acres




ALBERT, STELLA
Rt. 1

Collison
50 acres



ALLEN, FRANK J.
Rt. 1

Homer
115 acres



ALEXANDER FARM, J. W.
Rt. 1

Allerton
566 acres



ALLEN, JAMES L.
Rt. 1

Catlin
200 acres




L. T. ALLEN ESTATE
Rt. 2

Rossville
260 acres



ALLERTON FARMS NO. 2
Rt. 1

Allerton
400 acres



ALLEN, ORVAL
Rt. 1

Alvin
160 acres



ALLERTON FARM NO. 3
Rt. 1

Allerton
640 acres



ALLEN, ROBERT B.
Rt. 1

Homer
88 acres



ALLERTON HEIRS
Rt. 1

Allerton
640 acres



ALLEN, R. B.
Rt. 1

Fairmount
20 acres



ALLERTON RANCH NO. 1
Rt. 1

Allerton
650 acres



ALLISON, ALNORA E.
Rt. 2

Danville
80 acres



ALLISON, DAVID
Rt. 1

Allison
80 acres



ALLISON, ARTHUR
Rt. 1

Alvin
80 acres



ALLISON, EARL
Rt. 1

Rossville
115 acres



ALLISON, CHAS.
Rt. 1

Alvin
17 acres



ALLISON, JOHN S.
Rt. 1

Alvin
200 acres



ALLISON, DAVID
Rt. 1

Alvin
80 acres



ALLISON, MARY

Alvin
100 acres




ALLISON, ROSE
Rt. 2

Danville
20 acres



ALMY, GORDON B.
Rt. 1

Indianola
425 acres



ALM, JOHN
Rt. 1

Westville
1 acre



LARRANCE, ALVA
Rt. 1

Indianola
180 acres



ALMY, FLORENCE



ALT, ROSE
Rt. 1

Hoopston
310 acres



ALMY, FLORENCE
Rt. 1

Indianola
60 acres



ALLISON, ROSE
Rt. 2

Danville
20 acres



ALTMAN, CAROLINE & GLENN
Rt. 2

Danville
35 acres



ANDERSON, BERTHA
Rt. 2

Potomac
160 acres



ANDERS, OTTO P.
Rt. 5

Danville
8 acres



ANDERSON, ELMER L.
Rt. 1

Rankin
80 acres



ANDERSON, ALBERT

East Lynn
200 acres



ANDERSON, HARRY B.
Rt. 1

Rankin
120 acres



ANDERSON, ALBERT
Rt. 1

Hoopston
160 acres



ANDERSON, MACK
Rt. 1

Danville
40 acres



ANDERSON, RALPH
Rt. 3

Hoopeson
119 acres




ANDERSON, JOSEPHINE
Rt. 1

Allerton
200 acres



ANDREWS, DALE W.
Rt. 1

Alvin
106 acres



ANDREWS, H. E.
Rt. 1

Alvin
51 acres



ANDREWS, GOODWINE
Rt. 2

Potomac
290 acres



ANDERSON, JULIA E.
Rt. 1

Rankin
80 acres



ANDERSON, MR. & MRS. ROBERT

Georgetown
120 acres



ANDREWS, L. H.
Rt. 1

Alvin
120 acres



ANDERSON, REECE R.
Rt. 1 Lewis J. Russell, mgr.

Hoopston
200 acres



ARMITROUT, J. A.
Rt. 1

Alvin
50 acres



ANUZIS, JOHN JR.
Rt. 1

Georgetown
76 acres



ARMSTRONG, ELIZABETH
Rt. 1

Indianola
215 acres



APPL, CHARLES A.
Rt. 1

Potomac
80 acres




ARNOLD, ELMER G.
Rt. 1

Oakwood
23 acres



ARKENBURG, WILLIAM H.
Rt. 1

Rankin
300 acres



ARNOLD, J. F.
Rt. 1

Fithian
160 acres



ARTER, E. E.
Rt. 1

Ambia
157 acres



ASHCRAFT, HARRY
Rt. 1

Collison
110 acres



ARNOLD, LOVAL W.
Rt. 1

Armstrong
120 acres



ASHWOOD, BESSIE
Rt. 2

Danville
160 acres



ASHBY, LULA M.
Rt. 1

Catlin
77 acres



ATCHISON, CHESTER
Rt. 2

Potomac
30 acres



ASHCRAFT, DAVE
Rt. 1

Collison
45 acres



ATWOOD, CHARLES G.
Rt. 1

Danville
320 acres



ATWOOD, CHARLES
Rt. 1

Danville
32 acres



ATWOOD, ED & MAYME
Rt. 1

Danville
77 acres



ATDWOOD, CHAS.
Rt. 1

Fithian
240 acres



AYSHIRE FARMS
Rt. 1

Oakwood
120 acres



ROSSVILLE LUMBER COMPANY

Rossville




BLUE BIRD INN

U.S. Hwy, 136 Danville



BIGGS MOTOR CO. (Chevrolet)
Case & Oliver Implements

Potomac



STANDARD SERVICE
Fred Nelson, Prop.

Rankin
Corner 9 & 49

HILLERY

A part of Danville city, Hillery is on the New York Central System and lies in the western part of the city. It is one of the older communities of Danville Township.

TILTON

Located on the southwestern outskirts of Danville city is the village of Tilton, with a 1950 population of 1,638. It is situated on the right-of-way of the Wabash Railroad. Tilton is one of the older communities of Danville Township. The township today (including Danville city) has a total population of 45,888.

CENTRAL PARK

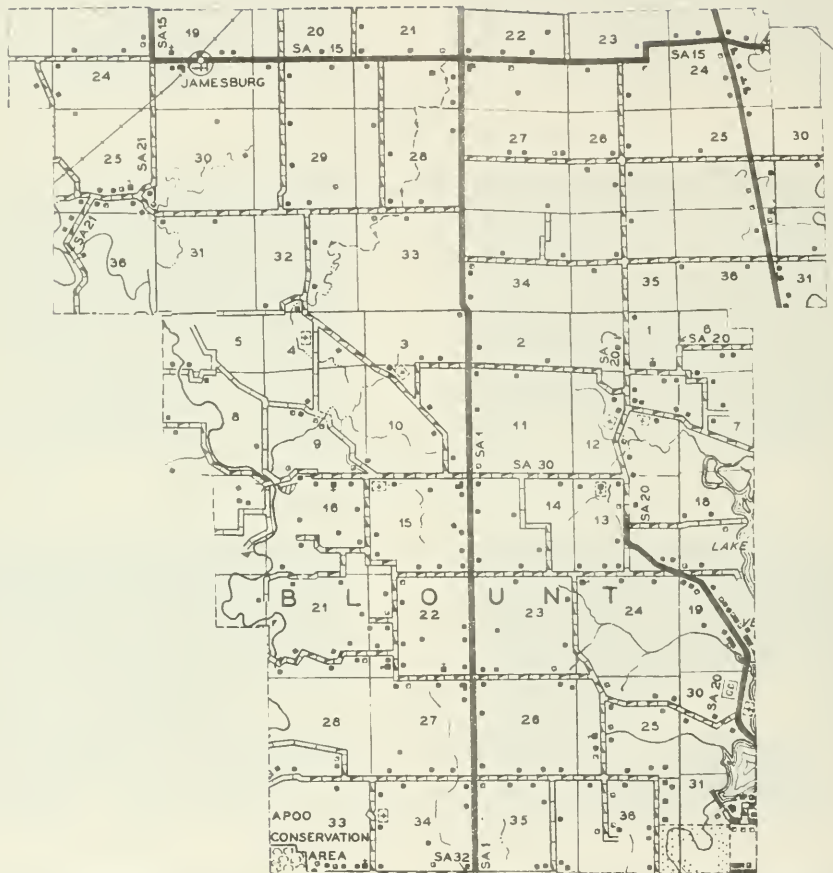
An unincorporated area, Central Park had a 1950 population of 2,489. It is one of the newer residential sections of the Danville urban zone.

VERNAL

A smaller village than Jamesburg in Blount Township is Vernal. It is served by a branch of the Danville postoffice. Not far from Vernal is located Lake Vermilion, an artificial body of water eight miles long and a mile wide.

HEGLER

Another village south of Danville is Hegler. It has a population of 853 and centers on the Hegler Zinc Company plant. Through it runs US 150 and State I.



PREPARED BY THE
 BUREAU OF RESEARCH AND PLANNING
 DIVISION OF HIGHWAYS
 DEPARTMENT OF PUBLIC WORKS & BUILDINGS
 IN COOPERATION WITH THE
 U.S. DEPARTMENT OF COMMERCE
 BUREAU OF PUBLIC ROADS






BAILEY, CHESTER
Rt. 1

Indianola
160 acres



BAILEY, MAUDE
Rt. 2

Rankin
360 acres



BAILEY, CHESTER BAUM
P. O.

Indianola
150 acres



BAIRD, BERNICE
Rt. 1

Indianola
200 acres



BAILEY, C. C.
Rt. 1

Penfield
220 acres



BAIRD, MR. & MRS. CLARENCE
Rt. 1

Fairmount
120 acres



BADEWITZ, HARRY
Rt. 1

Alvin
153 acres



BAIRD, EVERETT

Ridgeway
80 acres



BAIRD, W. D.
Rt. 1

Fairmount
240 acres



BAKER, ETTA M.
Rt. 1

Homer
112 acres



BAIRD, T. H.
Rt. 1 D. P. Sigman, opr.

Fairmount
200 acres



BAKER, FROMAN
Rt. 2

Fairmount
300 acres



BAIRD, LELAND
Rt. 1

Jamaica
248 acres



BAKER & FROMAN
Rt. 2

Fairmount
360 acres



W. I. BAIRD ELEVATOR

Jamaica



BAKER, F. C.
Rt. 2

Fairmount
160 acres



BAKER, FROMAN C.
Rt. 1

Ridgefarm
120 acres



Danville
200 acres

BALDWIN, A. E.
Rt. 3



BAKER, W. CECIL
Rt. 1

Hoopston
160 acres



BALDWIN, COIN
Rt. 1

Rossville
160 acres




BALBACH, MRS. NILES
Rt. 2

Hoopston
84 acres



BALDWIN, MAX
627½ S. Main

Georgetown
4½ acres



BALBACH, OTTMAR
Rt. 1

Oakwood
80 acres




BALDWIN,
Rt. 1

Rankin
80 acres



BALDWIN, RUSSELL, MR. & MRS.
Rt. 1

Indianola
80 acres



BALLARD, MAXINE O.
Rt. 1

Westville
49 acres



BALDWIN, S. F.
Rt. 1

Indianola
160 acres



BANTZ, DAVID
Rt. 1

Potomac
130 acres



BALL, ALBERT
Rt. 2

Potomac
200 acres



BANTZ, R. R.
Rt. 2

Fithian
111 acres



BALLARD, GREER
Rt. 1

Westville
 $\frac{1}{4}$ acre



BARKER, HERBERT
Rt. 1

Armstrong
120 acres



BARNES BROS. & SISTERS
Rt. 2

Fithian
64 acres




BARNES, WALTER
Rt. 1

Fithian
40 acres



BARNES, EDNA
Rt. 1

Rossville
77 acres



BARNETT, MILDRED & LEMUEL R.
Rt. 1

Georgetown
14½ acres



BARNES, ELMER
Rt. 2

Hoopston
240 acres



BARNHART, GEORGE M.
Rt. 2

Rankin
160 acres



BARNES, JOHN T.
Rr. 1 Horace Kinnett. oob

Rossville
190 acres



BARON, JOE

Georgetown



BARR, HUGH
Rt. 2

Rankin
80 acres



BARTON, R. T.
Rt. 1

Westville
300 acres



PEARL BARR HARPER ESTATE

160 acres



BASS FARM
G. D. Apland Bros., mgrs.

Armstrong



BARTLOW, DEAN
Rt. 2

Potomac
28 acres



BATH, FRED
Rt. 2

Danville
17 acres



BARTLOW, S. C.
Rt. 1

Potomac
160 acres



BAUM, C. M.
Rt. 1

Hoopston
20 acres



BAUM, C. M.
Rt. 1

Indianola
446 acres



BAUM, H. L.
Rt. 1

Sidell
250 acres



BAUM, ELMO
Rt. 1

Indianola
320 acres



BAUM, JIM

Indianola



BAUM, HERBERT L.
Rt. 1

Sidell
412 acres




BARNET, J.
Rt. 1

Sidell
60 acres



BAUM, H. L.
Rt. 1

Sidell
360 acres



BEAR, MARION F.
Rt. 1

Oakwood
80 acres



BEAUVOIS, AIME
Rt. 1

Catlin
56 acres



BEARD, RICHARD
Rt. 1

Georgetown
36 acres



BEAUVOIS, ALLEN
Rt. 1

Catlin
44 acres



BECK, ROBERT F.
City

Henning
32½ acres



BEARD, RAYMOND W.
Rt. 2

Homer
200 acres



BECKER, PETE
Rt. 1

Georgetown
7 acres



BEARD, RICHARD
Rt. 1

Georgetown
400 acres



BECKLEY, EARL V.
Rt. 1

Alvin
241 acres



BECKLEY, EARL V.
Rt. 1

Alvin
79 acres



BECKNER, JOE
Rt. 1

Rossville
320 acres



BECKLEY, FORREST J.
Rt. 1

Rossville
160 acres



BECKNER, VIRGIL
Rt. 1

Rossville
220 acres



BECKLEY, JAMES
Rt. 1

Alvin
40 acres



BECKWITH, DANIEL
Rt. 1

Danville
72 acres



BECKNER, JOE
Rt. 1 Leland Hughes, res.

Rossville



BECKWITH, DAN W.
Rt. 1

Homer
160 acres



BECKWITH, DAN
Rt. 2

Rosville
550 acres



BEDINGER, HAROLD P.
Rt. 1

Catlin
30 acres



BECKWITH, DAN
Rt. 2

Rosville
200 acres



BEDINGER, HELEN
Rt. 1

Catlin
82 acres




BEDINGER, ELSIE
Rt. 1

Catlin



BEDINGER, HERBERT
Rt. 1

Catlin
120 acres



BEDINGER, HAROLD P.
Rt. 1

Catlin
160 acres



BEDINGER, R. C.
Rt. 2

Potomac
6 acres




BEDINGER, ELSIE
Rt. 1

Catlin
320 acres



BELL, HARRY T.
Rt. 3

Danville
21 acres



BELL, ARTIE V.
Rt. 1 Rehn Livestock Co., owner

Rossville
820 acres



BENDER, THOMAS C.
Rt. 1

Fairmount
7 acres



BELL, BESS
Rt. 2

Hoopston
196 acres



BENJAMIN, RUSSELL
Rt. 2

Hoopston
200 acres



BELL, C. E.
Rt. 2

Hoopston
.60 acres



BENNET, COY
Rt. 2

Potomac
5 acres



BEERS, E. S.
Rt. 1

Sidell
160 acres



BENNETT, G. C.
Rt. 1

Danville
15 acres



BEGGS, KATHERINE
Rt. 1

Rossville
240 acres



BENSEN, ELMAR H.
Rt. 1

Oakwood
80 acres



BEHMER, MELVIN J.
Rt. 2

Potomac
149 acres



BERBAUM, LOUIS C.
Rt. 2

Fairmount
40 acres



BELCHER, HERBERT
Rt. 1

Armstrong
80 acres




BERGEN, JAMES & ESTER LOU
Rt. 1

Rossville
160 acres



BERGLUND, ESTHER M.
Rt. 1

Rossville
180 acres



BERRY, J. W.
Rt. 1

Potomac
265 acres



BERGLUND, EVERT E.
Rt. 1

Rossville
535 acres



BERRY, J. W.
Rt. 1

Potomac
225 acres



BERGMAN, HENRY
Rt. 1

Armstrong
240 acres



BROWN, BERT E.
Rt. 1

Georgetown
60 acres



BERRY, JEAN
Rt. 1

Fairmount
160 acres



STARR, BERT & HERMAN
Rt. 2

Rossville
124 acres




BETKA, RAYMOND
Rt. 1

Rankin
160 acres



BICKERS, LUTHER
Rt. 1

Potomac
160 acres



BETKA, RAYMOND
Rt. 1

Rankin
90 acres



BIDDLE, MRS. FRANK N.
Rt. 2

Potomac
26.67 acres



DR. BEWER ESTATE
Rt. 1

Potomac
160 acres



BIRD, CHARLES & SON
Rt. 1

Hoopston
145 acres



BLAVA, JOE
Rt. 1

Westville
47 acres



BIRD, FRANK D.
Rt. 2

Hoopston
80 acres



BISHOP, FLOYD
Rt. 1

Alvin
2 acres



CHARLES BLACKFORD ESTATE
Rt. 1

Rossville
140 acres



BLACK, CORA
Rt. 1

Westville
98 acres



CHARLES BLACKFORD ESTATE
Rt. 1

Rossville
80 acres



BLACK, ROY
Rt. 1

Georgetown
20 acres



BLACKFORD, WILLIAM
Rt. 3

Danville
25 acres



BLACK, WARD
Rt. 1

Georgetown
160 acres




BLACKBURN, T. M.
Rt. 1

Georgetown
107 acres



BLAIR, MAURICE
Rt. 1

Rossville
200 acres



BLAKNEY & SONS, V.
Rt. 1

Westville
2 acres



BLAKENEY, BILL
Rt. 1

Westville
1 acre



BLANKENSHIP, G. V.
Rt. 2

Danville
80 acres



BLAKNEY, H.
Rt. 1

Westville
220 acres



BLANKSHIP FARM
Rt. 1

Fairmount
120 acres



BLAKNEY, R. E.
Rt. 1

Rankin
120 acres



BLOCK, FRED W.
Rt. 1

Homer
120 acres



BLUE, ROBERT
Rt. 1

Fithian
160 acres



BOGGS, IRVIN M.
Rt. 1

Homer
300 acres



BLUHM, HERMAN
Rt. 4

Danville
117 acres



BOGESS, RUSSELL & LEANARD, E. Georgetown
Rt. 1 120 acres



BLUHM, RANKEN
Rt. 1

Ogden
160 acres



BOEN, WILBERT
Rt. 1

Georgetown
175 acres



BOHLEN, JACOB
Rt. 1

Fithian
80 acres



BOEN, PAUL
Rt. 1

Alvin
22½ acres



BOEN, KENETH
Rt. 2

Danville
268 acres



BODINE, FRANK
Rt. 1

Alvin
65 acres



BOEN, IRA
Rt. 1

Alvin
190 acres



BODART, VICTOR
Rt. 1

Westville
3 acres



BOEN, ARTHUR E.
Rt. 3

Danville
228 acres



BOCK, FRED T.
Rt. 1

Rossville
319 acres



BOEHME, CLIFFORD
Rt. 5

Danville
48 acres



BOARDMAN, J. H.
Rt. 1

Hoopston
100 acres



BOARDMAN, C. L.
Rt. 1

Hoopeston
100 acres



BOND, CLEO.
Rt. 1

Ridgefarm
120 acres



BOLLAR, LEO D.
Rt. 1

Ridgefarm
35 acres



BONEBRAKE, PAUL
Rt. 1

Georgetown
160 acres



BOLTON, ROBERT
Rt. 5

Danville
1 acre



BOOKWALTER, J. F.
Rt. 1

Rossville
320 acres



BOLTON, ROSE
Rt. 5

Danville
166 acres



BOON, ERWIN & MARY
Rt. 1

Ridgefarm
2 acres



BOORDE, J. R.
Rt. 1

Fithian
216 acres



BOOSE, HOMER C.
Rt. 3

Williamsport
100 acres



BOORDE & HARRIS
Rt. 1

Hoopeston
360 acres



BOSWELL, LOIS
Rt. 5

Danville
107 acres



BOORDE & HARRIS
Rt. 3

Hoopeston
290 acres



BOVEVECKY, JOHN
Rt. 1

Georgetown
50 acres



BOOTS, ALICE B.
Rt. 1

Fairmount
27 acres



BOURTON, HERBERT

Georgetown
90 acres



BOTT, R. D.
Rt. 3

Danville
2 acres



BOWEN, FRED L.
Rt. 1

Danville
62 acres



BOTT, WILFORD & COMBS, BENNETT
Rt. 1

Danville
4 acres



BOWEN, ROY
Rt. 2

Hoopeston
400 acres



BOUM, ELMO
Rt. 1

Indianola
196 acres



BOWERS, MADGE
Rt. 1

Alvin
370 acres



BOWEN, ALFORD C.
Rt. 1

Homer
98 acres




BOWERS, ROSS
Rt. 2

Potomac
540 acres



BOWLES, ABLERT
Rt. 1

Rossville
160 acres



BOWMAN, JOHN & GLEN
Rt. 2

Rossville
157 acres



BOWLES, GLENN
Rt. 1

Rossville
240 acres



BOWMAN, LULLA
Rt. 2

Hoopston
280 acres



BOWLES, GLEN
Rt. 2

Rossville
240 acres



BOWMAN, LULLA
Rt. 2

Hoopston
160 acres



BOWMAN, DELLA
Rt. 1 George E. Jones, opr.

Rossville
120 acres



BOYD, HENERY
Rt. 2

Potomac
160 acres



BOYLE D. E.

Fairmount
3 acres




BRACH, FRAND V.
Rt. 1

Indianola
324 acres



BOYLE, KELLY
Rt. 1

Catlin
80 acres



BRACKIN, H. L.
Rt. 2

Rossville
95 acres



BOYLE, THOMAS B.
Rt. 1

Westville
83 acres



BRACKIN, MARCIA
Rt. 2

Rossville
120 acres



BRACH, FRANK J.
Rt. 1 Lee Knight, opr.

Sidell
240 acres



BRADLEY, CLARA O.
Rt. 1

Oakwood
29½ acres



BRADLEY, ROSS
Rt. 2

Fairmount
194 acres



BRANDON, EDWARD E.
Rt. 2

Fairmount
301 acres



BRADY, LAWRENCE
Rt. 1

Catlin
40 acres



BRANDON, R. L.
Rt. 2

Fairmount
300 acres



BRAIN, EMIL & SARAH
Rt. 1

Alvin
234 acres



BRASEL, CARRIE F.
Rt. 3

Danville
114 acres



BRAMMER, JAMES S.
Rt. 4

Danville
5 acres



BRASEL, WALTER
Rt. 2

Danville
120 acres



BRAZEL, WALTER
Rt. 3

Danville



BREDEHOFT, MABEL
Rt. 1

Alvin
173 acres



BRAZEL, WALTER
Rt. 3

Danville
60 acres



BREEN, CHARLES
Rt. 2

Rankin



BRAZELTON, CLAUD
Rt. 1

Georgetown
160 acres



BREEZE, KENNETH

Ridgefarm
4 acres



BRAZELTON, DONALD
Rt. 1

Georgetown
107 acres



BREEZELY, AMOS

Danville
56 acres



BREMANN, FRANK
Rt. 1

Rankin
191 acres



BREWER, GRACE
Rt. 1

Penfield
250 acres



BREMER, LOUIS
Rt. 1

Alvin
160 acres



BREWER, JESS A.
Rt. 5

Danville
40 acres



BREMER, MRS. WALTER
Rt. 5

Danville
30 acres



BRIGGS, EDWARD

Hoopeston
156 acres



BRENER, LOUIS
Rt. 2

Danville
285 acres



BRITCH, CARL A.
Rt. 1

204 acres



BRITCH, CARL

Catlin
7½ acres



BRITT, MRS. EVA
Rt. 3

Danville
180 acres



BRITCH, CARL A.
Rt. 1

Catlin



BRITTON, HENRY C.
Rt. 2

Danville
92 acres



BRITT, ARVAL
Rt. 2

Potomac
30 acres



BROCK, LULA
Rt. 1 Mearl Holton, mgr.

Westville
144 acres



BRITT, CHARLES A.
Rt. 1

Ogden
385 acres



BROMWELL, SCOTT
Rt. 2

Potomac
240 acres



BROOKS, AUSTIN
Rt. 1

Armstrong
240 acres



BROOKS, ORVILLE

Georgetown
69 acres



BROOKS, GRACE
Rt. 1 Dale Brooks, mgr.

Westville
76 acres



BROOKS, OSA J.
Rt. 1 Dale Brooks, mgr.

Westville
73 acres



BROOKS, HARVEY
Rt. 1

Carroll
82 acres



BROOKS, ROBERT J.
Rt. 1

Westville
46 acres



BROOKS, JOHN D.
Rt. 1

Westville
40 acres



BROOKWALTER, JOHN
Rt. 2

Danville
186 acres



BROUGHER, DALE
Rt. 2

Hoopston
100 acres



BROWN, DELBERT
Rt. 1

Westville
98 acres



BROUGHER, JAMES A.
Rt. 3

Hoopston
160 acres



BROWN, GEO. H.
Rt. 2

Fairmount
43 acres



BROUGHER, LILLIAN
Rt. 2

Hoopston
160 acres




BROWN, MR. & MRS. JOHN

Georgetown
110 acres



BROWN ESTATE
Rt. 1

Georgetown
60 acres



BROWN, JOSEPH
Rt. 2

Rossville
156 acres



BROWN, HAROLD S.
Rt. 1

Fairmount
1 acre



BROWN, OTIS & CORA
Rt. 3

Danville
10 acres



BROWN, HORACE J.
Rt. 1

Georgetown
40 acres



BROWN, PERRY
Rt. 2

Rossville
160 acres



BROWN, HUXLEY C.
Rt. 1

Ridgefarm
120 acres



BROWN, RALPH A.
Rt. 1

Allerton
133 acres



BROWN, MIKE
Rt. 1

Westville
120 acres




BROWN, ROBERT E.
Rt. 2

Danville
40 acres



BROTHERS, JOE F.
Rt. 1

Oakwood
163 acres




BUCK, LEO J.
Rt. 1

Penfield
240 acres



BRUMETT, JOE S.
Rt. 1

Alvin
280 acres



BUCK, WM. G.
Rt. 1

Penfield
187 acres



BRYAN, CARL W.
Rt. 1

Homer
72 acres



BUCKELLEW, WILLIAM A.

Catlin
2 acres



BUCK, LEO
Rt. 1

Armstrong
160 acres



BUDD, LELA
Rt. 1

Indianola
390 acres



BUEHLER, FRED
Rt. 2

Hoopeston
80 acres



BUMPUS, PAUL E.
Rt. 1

Rossville
320 acres



BUHNERKEMP, A. J.
Rt. 1

Danville
10 acres



BUNCH, MATT
Rt. 1

Georgetown
40 acres



BUKOWSKIS, WALTER R.
Rt. 4

Danville
5 acres



BUNCH, MATT

Ridgefarm
76 acres



BULLERDICK, ORAL
Rt. 1

Sidell
80 acres




BURD, LESTER M.
Rt. 1

Armstrong
140 acres



BURETT, ROSE
Rt. 1

Fairmount
88 acres



BURGIN, THOS. W.
Rt. 2

Danville
34½ acres



BURGESS, HARRY
Rt. 2

Rankin
160 acres



BURK, LEO W.
Rr. 1

Danville
65 acres



BURGLAND, EVERT
Rt. 2

Potomac
80 acres



BURK, RAY

State Line, Ind.
128 acres



BURGEN, ANN
Rt. 1

Fairmount
70 acres



BURKE, OLLEN, Saw Mill
Rt. 1

Indianola
6 acres



BURKHART, HENRY
Rt. 1

Potomac
160 acres



BURROUGHS, FRANK
Rt. 2 Oscar Stallings, mgr.

Fairmount
123 acres



BURRIS, C. F.

Catlin
1 acre



BURTCH, HOMER W.
Rt. 1

Rankin
160 acres



BURROUGHS, FRANK
City

Danville
240 acres



BURTON, C. W.

Potomac
500 acres



BURROUGH, FRANK
Rt. 2

Danville
100 acres



BURTON, D. R.
Rt. 1

Oakwood
10 acres



BURTON, GRACE
Rt. 1

Rankin
234 acres



BURWASH, CLARENCE F.
Rt. 2

Rossville
160 acres



BURTON, LEW
Rt. 1

Oakwood
13 acres



BURWASH, C. F.
Rt. 2

Rossville
80 acres



BURTON, MARY B.
Rt. 1

Homerville
40 acres



BUSBY, MRS. C. M.
Rt. 1

Ridgefarm
152 acres



BURTON, NELLIE
Rt. 1

Oakwood
20 acres



BUSBY, EDWIN
Rt. 1

Ridgefarm
55 acres



BUSBY, FRANK
Rt. 1

Ridgefarm
300 acres



BUSEY, CHARLES B.
Rt. 2

Fithian
188 acres



BUSBY, IONE
Rt. 1

Danville
160 acres



BUSHUE, ERNEST A.
Rt. 2

Rankin
200 acres



BUSBY, ROOSEVELT
Rt. 1

Ridgefarm
55 acres



BUSSARD BROS.
Rt. 1

Collison
250 acres



BUSBY, ROBERT
Rt. 1

Indianola
105 acres



BUTLER, SUSAN
Rt. 1 Don Seaman, mgr.

Rossville
360 acres



BUTTS, SHERMAN & HURLEY
Rt. 1

Fithian
200 acres



BUTZOW, FRANK H.
Rt. 2

Hoopston
173 acres



BUTZOW, ARTHUR
Rt. 2

Rossville
160 acres



BUTZOW, WILLIAM A.
Rt. 2

Hoopston
100 acres



BUTZOW, CLARA
Rt. 2

Hoopston
160 acres



BUY, WM. & GERTIE
Rt. 1

Danville
92 acres



BUTZOW, FRANK
Rt. 2 Lyle Prickett, opr.

Hoopston
200 acres



BUYNO BROS.
Rt. 1

Georgetown
140 acres



BUYND, JOSEPH
Rt. 1

Georgetown
40 acres



BYEYLY, WM. J.
Rt. 1

Fairmount
20 acres



BYERLY, TED
Rt. 1

Catlin
80 acres



BYERLY & JOHNSON
Rt. 1 Blue Mound Farm

Fairmount
160 acres



BYERLY, THEO H.
Rt. 1

Catlin
160 acres



SUNSET MEMORIAL PARK

Danville



Home of the 'DANVILLE DANS'



CAMP TREFOIL (Girl Scouts)

Danville



RANKIN

Rankin, a village of 737 population, is located in the northwest corner of Vermilion County. It is on the New York, Chicago & St. Louis Railroad. It is also at the intersection of state highways 9 and 49. Rankin was founded in 1872 on part of a tract of some 5,000 acres of land owned by W. A. Rankin and David Rankin, early settlers.

This village is the largest community in Butler Township. The township has a total population of 1,847. In addition to the Rankins, other early township settlers were W. H. Pells, William M. Tennery, and J.H. Schwartz and Lewis John.

PREPARED BY THE
BUREAU OF RESEARCH AND PLANNING
 DIVISION OF HIGHWAYS
 DEPARTMENT OF PUBLIC WORKS & BUILDINGS
 IN COOPERATION WITH THE
 U.S. DEPARTMENT OF COMMERCE
 BUREAU OF PUBLIC ROADS



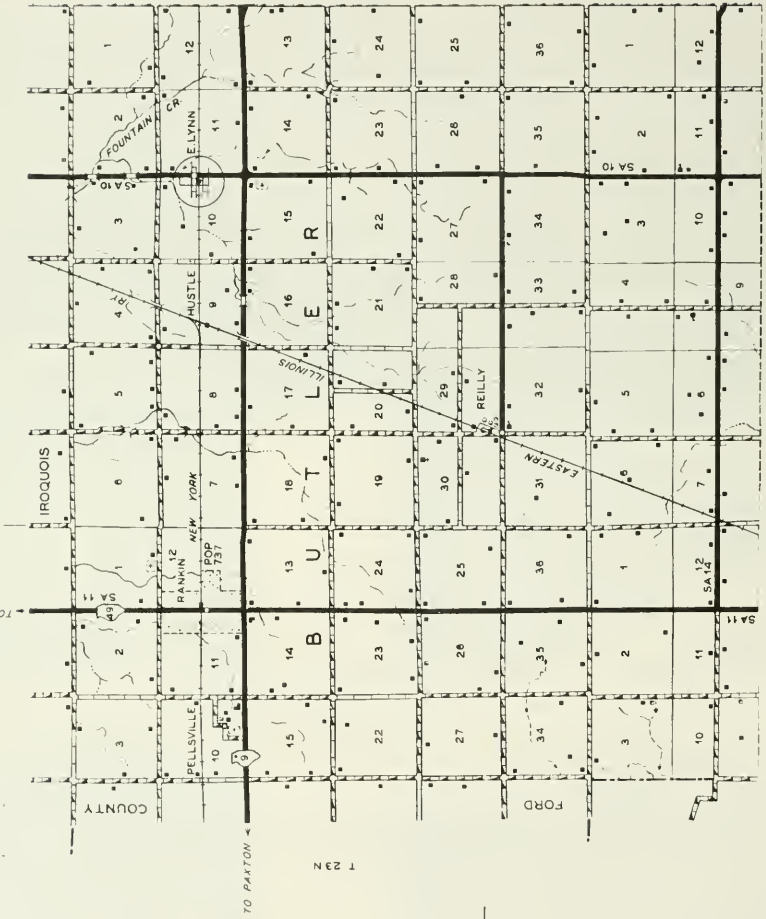
B 7° 55'

B 7° 55'

TO CASSINA PARK

R 13 W

R 14 W



T 23 N

40° 25'



EAST LYNN

Another village in Blount Township is East Lynn, with a population of 300. It was named after a popular nineteenth century novel, 'East Lynn,' by Mrs. Anna S. Stephens. East Lynn was laid out in 1872.

HUSTLE

Hustle is another Blount Township village. It is served by the postoffice at nearby Potomac. The village is at the intersection of the Chicago & Eastern Illinois Railroad and the New York, Chicago and St. Louis Railroad.



EAST LYNN CHURCH

East Lynn



VERMILION CHAPEL (1886)

Danville



REILLY

Still another village in Blount Township is Reilly, located on the Chicago & Eastern Illinois Railroad. It, too, is served by the postoffice at Potomac.



CADE, FRANKLIN
Rt. 1

Rankin
160 acres



CALL, BURT
Rt. 1

Alvin
120 acres



CADLE, JOHN P.
Rt. 1

Alvin
360 acres



CALL, BERT
Rt. 2

Danville
110 acres



CADLE, JOHN PHILIP
Rt. 1

Rossville
500 acres



CALLAHAN, MR. & MRS. FRENCH
Vermilion Grove

5 acres



CAIN, KERON
Rt. 1

Potomac
80 acres



CALLAHAN, HARRY
Rt. 2

Potomac
360 acres



CALLAHAN, HARRY
Rt. 2

Potomac
360 acres



CALVERT, AUDA F.
Rt. 1

Oakwood
40 acres



CALLEHAM, BERTHA
Rt. 1

Sidell
40 acres



CALVERT, ETHEL
Rt. 1

Danville
80 acres



CALLAWAY, MILDRED
Rt. 5

Danville
1 acre



CAMBELL, HOWARD
Rt. 1

Indianola
150 acres



CALLHAN, BERT
Rt. 1

Vermilion Grove
6 acres



CAMP, JOHN & ELLIS
Rt. 1

Collison
170 acres



CAMPBELL, CURTIS
Rt. 3

Danville
100 acres



CAMPBELL, KLARA A.
Rt. 1

Bismark
376 acres



CAMPBELL, JOHN E.
Rt. 5

Danville
52 acres




CAMPBELL, KLARA
Rt. 3 Jack Nickols, opr.

Danville
80 acres



CAMPBELL, JOHN
Rt. 3

Danville
2 acres



CAMPBELL, KLARA
Rt. 3

Danville



CAMPBELL, J. F.
Rt. 1

Penfield
190 acres



CAMPBELL, J. M.
Rt. 3

Danville
205 acres



CAMPBELL, MABEL
Rt. 1 Geo. H. Harrison, mgr.

Armstrong
160 acres



CANADAY, ELLIS
Rt. 1

Georgetown
300 acres



CAMPBELL, PARK H.
Rt. 2

Rossville
80 acres



CANADAY, FRANK
Rt. 1

Olivet
80 acres



CANNADAY, EARL
Rt. 1

Fithian
160 acres



CANADAY, FRANK E.
Rt. 1

Olivet
15 acres



CANADY, EARL
Rt. 1

Fithian
160 acres




CANADAY, WALTER H.

Ridgefarm
105½ acres



CANNON, EVERETT

**Jamaica
122 acres**



**CARLTON, ELSIE
Rt. 2**

**Danville
35 acres**



**CANNON, EVERETT
Rt. 1**

**Fairmount
160 acres**



**CARLTON, ELSIE M.
Rt. 2**

**Danville
100 acres**



**CANON, OPAL
Rt. 1**

**Fairmount
220 acres**



**CARLSON, ALLIE
Rt. 1**

**Rankin
80 acres**



**CARDER, H. T.
Rt. 1**

**Rankin
160 acres**



**CARLSON, DAVID
Rt. 1**

**Rankin
160 acres**



CARLSON, HENRY
Rt. 4

Danville




CARPENTER, JAMES
Rt. 1

Potomac
108 acres



CARLSON, OSCAR
Rt. 1

Hoopston
80 acres



CARR, K. W.

Fairmount
262 acres



CARPENTER, BERNICE B.
Rt. 4

Danville
2 acres



CARREY, VERLIN R.

Georgetown
3/4 acre



CARPENTER, F. E.
Rt. 1

Danville
2 1/2 acres



CARRINGTON, CLYDE
Rt. 1

Indianola
55 acres



CARRINGTON, REY
Rt. 1

Indianola
105 acres



CARSON, PAULINE C.
Rt. 1 Ronald Puzey, mgr.

Catlin
120 acres



CARROL, ISLA
Rt. 1

Sidell
90 acres



CARTER, CLARK
Rt. 2

Potomac
160 acres



CARSON, MRS. GEORGE G.
Rt. 1

Sidell
80 acres



CARTER, FRED
Rt. 1

Jamaica
120 acres



THE CARSON FARM
Rt. 1 Mr. & Mrs. Hubert Myers, mgrs.

Catlin
160 acres




CARTER, LESLIE
Rt. 1

Alvin
200 acres



CARTER, MRS. PAUL

Jamaica
225 acres



CARTER, FLOYD V.
Rt. 1

Indianola
100 acres



CARTER, RAY
Rt. 2

Potomac
200 acres



CARTHAGE COLLEGE
Rt. 1

Rankin
265 acres



CARTER, ROY
Rt. 3

Danville
5 acres



CARYLE, FRANK
Rt. 1

Rankin
340 acres



CARTER, WALTER W.
Rt. 3

Danville



CASE, LAURA
Rt. 1

Fithian
60 acres



CASE, R. L.

Danville



CASTLE, ERVIN H.
Rt. 1

Ridgefarm
215 acres



CASE, ROY L.
Rt. 1

Danville
346 acres



CASTLE, GEORGE Z.
Rt. 1

Ridgefarm
171 acres




CASS, DR.
Rt. 5

Danville
80 acres



CASTLE, GEORGE Z.
Rt. 1

Ridgefarm
83 acres



CAST, EVERT & ERNEST
Rt. 1

Fairmount
220 acres



CATHCART ESTATE
Rt. 1

Sidell
400 acres



CATLETT, MRS. B. T.
Rt. 1 Carl Gidding, opr.

Fairmount
480 acres



CATLETT, JOSEPHINE
Rt. 2

Fairmount
200 acres



CATLET BROS.
Rt. 1

Fairmount
80 acres



CATLETT, K. R. & S. T.
Rt. 1

Fairmount
240 acres



CATLETT, GLENN
Rt. 2

Fairmount
120 acres



CATLETT, K. R. & S. T.
Rt. 1

Fairmount
300 acres



CATLETT, HERALD G.
Rt. 2

Fairmount
92 acres



CATLETT, K. R. & S. T.

Fairmount
160 acres



CESSNA, GOLDEN C.
Rt. 1

Danville
7 acres



CHENEY, TREVA & IMO, C.
Rt. 1

Sidell
160 acres



CESSNA, MONT
Rt. 1

Armstrong
5 acres



CHENOWETH, EVERETT
Rt. 1

Alvin
100 acres



CHAMPBEL, LESLEY
Rt. 3

Danville
130 acres



CHENOWETH, FRANK N.
Rt. 1

Alvin
160 acres



CHANDLER, EVERETT
Rt. 1

Ridgefarm
55 acres



CHENOWETH, HARRY
Rt. 1

Penfield



CHERBOUSKY, FRANK
City

Westville
10 acres



CHESTNUT, HENERY
Rt. 1

Fithian
65 acres



CHERRY, HARRY

Georgetown
4 acres



CHESTNUT, J. W.
Rt. 1

Rossville
80 acres




CHESTNUT, EDWARD
Rt. 1

Oakwood
95 acres



CHESTNUT, KELLY J.
Rt. 1

Oakwood
5 acres



CHESTNUT, HENRY
Rt. 1

Fithian
240 acres



CHESTNUT, M. H.
Rt. 1

Danville
125 acres



CHESNUT, O. E.
Rt. 2

Oakwood
400 acres



CHITWOOD, L. R.
Rt. 1

Danville
30 acres




CHESNUT, O. E.
Rt. 1

Oakwood
60 acres



CHITWOOD, PEARL
Rt. 1

Oakwood
117 acres



CHEW, PEARL
Rt. 1

Georgetown
70 acres




CHINDLER, ERNEST
Rt. 1

Georgetown
160 acres



CHITWOOD, F. M.
Rt. 1

Alvin
148 acres



CHRISMAN, GEO.
Rt. 1

Alvin
25 acres



CHRISTMAN, F. J.
Rt. 2

Rossville
625 acres




CHURCH BROS.
Rt. 1

Fairmount
712 acres



CHRISTMAN, F. J.
Rt. 2

Rossville
358 acres



CHURCH, C. R.
Rt. 1

Catlin
22.9 acres



CHRISTMAN, MERL
Rt. 1

Alvin
50 acres



CHURCH, GEO. G.
Rt. 1

Catlin
69 acres



CHRISTY, H. A.
Rt. 1

Rossville
107 acres



CHURCH, HERMAN
Rt. 1

Danville
150 acres



CHURCH, L. A.
Rt. 1

Catlin
80 acres



CHURCH, RUSSELL V.
Rt. 1

Catlin
80 acres



CHURCH, LAWRENCE A.
Rt. 1

Catlin
300 acres



CHURCH, W. A.
Rt. 1

Sidell



CHURCH, RAY
Rt. 1

Catlin
80 acres



CHURCH, W. A.
Rt. 1

Sidell



CHURCH, ROSS
Rt. 1

Catlin
130 acres



CLAPP, ELSIE
Rt. 3

Danville
60 acres



CLAPP, LAURENCE A.
Rt. 1

Oakwood
93 acres



CLARK, FLOYD M.
Rt. 1

Ridgefarm
270 acres



CLAPP, SARDIS A.
Rt. 1

Oakwood
80 acres



CLARK, JOHN A.
Rt. 1

Potomac
163 acres



CLAPP, WM. A.
State Line

Danville
27 acres



CLARK, JOHN W.
Rt. 1

Potomac
160 acres



CLARK, EDWARD
Rt. 1

Danville
200 acres



CLARK, ROY E.
Rt. 1

Catlin
129 acres



CLARK, ROY E.
Rt. 1

Catlin
80 acres



CLAWSON, PAUL H.
Rt. 5

Danville
10 acres



CLARK, ROY E.
Rt. 1

Catlin
191 acres



CLAYPOOL, HOWARD L.
Rt. 5

Danville
95 acres



CLARY, MRS. W. F. & SON
Rt. 3

Danville
160 acres



CLEARY, RAY
Rt. 1

Rankin
165 acres



CLARY, MRS. W. F. & SON
Rt. 3

Danville
80 acres



CLEM, ALBERT
Rt. 3

Danville



CLEMENTS, MRS. VIVIAN
Rt. 2

Rossville
120 acres



COAKE, ORVILLE
Rt. 5

Danville
190 acres



CLEN, THOMAS
Rt. 1

Alvin
23 acres



COBBLE, FLOID
Rt. 1

Westville
14 acres



CLIFTON, L. H.
Rt. 1

Westville
120 acres



COCHRAN, MAUDE & ROBERT
Rt. 1

Rankin
160 acres



CLINGAN, D. R.
Rt. 1

Westville
232 acres




COFFING, FRED W.
Rt. 1 Lloyd Morts, mgr.

Hoopston
200 acres



COGGESHALL, JUDITH
Rt. 1

Indianola
25 acres



COLE, HARRY
Rt. 1

Ridgefarm
156 acres



COGGESHALL, L. B.
Rt. 1

Indianola
126 acres



MORTON, COLE J.
Rt. 1

Ridgefarm
270 acres



COLBERG, HERBERT
Rt. 1

Alvin
160 acres



COLLIER, HARRITTE
Rt. 1

Rossville
169 acres



COLBERG, WM. F.

Alvin
80 acres



COLLIER, HARRIETT B.
Rt. 1

Rossville
160 acres



COLLINS, EILEEN T.
Rt. 1

Ridgefarm
240 acres



COLLUM, JAMES
Rt. 1

Georgetown
40 acres



COLLINS, CHARLES & EDITH
Rt. 5

Danville
58 acres



COLLUM, PAUL
Rt. 1

Georgetown
5 acres



COLLINS, SADIE S.
Rt. 1

Hoopston
155 acres



COMBS, E. M.
Rt. 2

Rossville
187 acres



COLLUM, ANDY
Rt. 1

Georgetown
5 acres



COMER, HOWARD
Rt. 2

Fairmount
10 acres



CUNARD, JONAH W.
Rt. 1

Rossville
360 acres



CONNER, ALBERT
Rt. 1

Rossville
120 acres



CONDIFF, GUY
Rt. 1

Hoopston
200 acres



CONRAD, C. W.
Rt. 1

Rossville
120 acres



CONDIFF, ORTON
Rt. 1

Rossville
100 acres



CONRAD, CHARLES W.
Rt. 1

Rossville
200 acres



CONNELL ESTATE
Rt. 2

Rankin
160 acres



CONSOLIDATED PRODUCTS CO.
Rt. 2 Experimental Farms

Danville
271 acres



CONSTANS, MR. & MRS. ROBERT
Carlin
20 acres



COOK, FRED
Rt. 1
Catlin
4 acres



COOK, ALLEN
Rr. 1
Indianola
84 acres




COOK, CELIA
Rt. 1
Danville
160 acres



COOK, CECIL
Rt. 1
Ridgefarm
170 acres



COOK, HERMAN
Rt. 1
Potomac
250 acres



COOK, CELIA
Rt. 1
Westville
160 acres



COOK, HERMAN
Rt. 1
Potomac
250 acres



COOK, HERMAN
Rt. 1

Potomac
250 acres



COOLEY, JAMES

Danville
198 acres



COOK, MABLE
Rt. 1

Potomac
160 acres



COOLEY, LOWELL
Rt. 1

Danville
29 acres




COOK, PAUL
Rt. 1

Georgetown
11 acres



COOLEY, M. S.
Rt. 2

Oakwood
196 acres



COOKE, CLAY
Rt. 1

Ridgefarm
148 acres



COON, EVERTT I.
Rt. 1

Rossville
160 acres



COOPER, ED
Rt. 1

Sidell
94.6 acres



CORD, GLEN W.
Rt. 1

Fairmount
110 acres



COOPER, WM. A.
Rt. 1

Rossville
93 acres



CORD, GLEN
Rt. 1

Catlin
80 acres



COPENHAUER, MR. & MRS. IRVIN M.
Rt. 2

Rossville
142 acres



CORK, JACK
Rt. 2

Danville
47 acres



CORD, CLARENCE C
Rt. 1

Catlin
5 $\frac{1}{2}$ acres



CORK, J. M.
Rt. 2

Danville
47 acres



CORNETT, WORLEY
Rt. 1

Ridgefarm
78 acres



COSSAIRT, JOHN
Rt. 1

Potomac
137 acres



CORNELIUS, GEO. A.
Rt. 1

Rankin
164 acres




COWAN, RICHARD L.
Rt. 1

Alvin
52 acres



CORRAY, FRANK
Rt. 3

Danville
40 acres



COWDEN, HARRIET
Rt. 2

Potomac
320 acres



COSLER, MARY V.

Homer
140 acres



COWDON, H. P.
Rt. 1

Armstrong
336 acres



COWELL, JESSIE
Rt. 1

Westville
98 acres



COX, NELLIE
Rt. 1

Alvin
90 acres



COX, EARL H.
Rt. 1

Alvin
17 acres



COX, RUSSELLS
Rt. 1

Alvin
74 acres



COX, ELEANOR
Rt. 2

Rossville
500 acres



COX, WM. B. & REED, ARMOR
Rt. 1

Georgetown



COX, KELLY
Rt. 3

Hoopston
140 acres



CRABTREE, JOHN
Rt. 2

Rossville
170 acres



CRADDOCK, EARL

Sidell
40 acres



CRAIG, R. J.
Rt. 2

Fairmount
355 acres



CRADDOCK, FRANK
Rt. 1

Sidell
80 acres



CRAIN, ANNA
Rt. 1 Mr. & Mrs. Charles Crain, mgrs.

Hoopston
122 acres



CRAIG, WM.
Rt. 1

Danville
224 acres




CRANE, FINLEY
Rt. 1

Hoopston
350 acres



CRAIG, HAROLD E.
Rt. 1

Indianola
80 acres



CRAVE, MRS. NOLAN
Rt. 1

Homer
160 acres



CRAVENS, PHOSA
Rt. 4

Danville
90 acres



CRAWFORD, H. E.
Rt. 1

Catlin
400 acres



CRAWFORD, CARROLL V.
Rt. 1

Georgetown
130 acres



CRAWFORD, H. E.
Rt. 1

Catlin
80 acres



CRAWFORD, ED
Rt. 2

Danville
400 acres



CRAWFORD, HOMER M.
Rt. 2

Potomac
100 acres



CRAWFORD, H. E.
Rt. 1

Catlin
400 acres



CRAWFORD, HOWARD
Rt. 1

Rossville
160 acres



CRAWFORD, J. H. & GRACE-KNOLL, R. Potomac
Rt. 1
266 acres



CREED, ROLLIE R. Potomac
Rt. 2
80 acres



CRAWFORD, LEWIS Danville
Rt. 2
160 acres



CREMEENS, JAMES F. Rankin
Rt. 2
80 acres



CRAWFORD, LOIS Potomac
Rt. 1
80 acres



CRIBLEZ, CHAS. F. Armstrong
Rt. 1
80 acres



CRAWFORD, STANLEY E. Danville
Rt. 3
20 acres



CRIPPIN, ARNOLD B. Georgetown
Rt. 1
26 acres



CRIPPIN, C. W.
Rt. 1

Westville
182 acres



CROMER, HELEN
Rt. 1

Rossville
260 acres



CRIPPIN, G. W.
Rt. 4

Danville
80 acres



CRONKHITE, EDWIN
Rt. 1

Alvin
77 acres



CRISP, JESS
Rt. 5

Danville
18 acres



CRONKHITE, GERTRUDE
Rt. 2

Rossville
360 acres



CRIST, G. W.
Rt. 1

Rossville
120 acres



CRONKHITE, RAYMOND
Rt. 2

Danville
10 acres



CROSS, W. M.
Rt. 1

Alvin
52 acres



CROUCH, E. H.
Rt. 3

Hoopston



CROWFORD, RALPH
Rt. 2

Danville



CROUCH, FREEMONT

Hoopston
130 acres



CROUCH,
Rt. 1

Rossville
161 acres



CROUCH, HORACE
Rt. 2

Hoopston
240 acres



CROUCH, E. H.
Rt. 3

Hoopston
120 acres



CROUCH, MAUDE
Rt. 1 Ed Masengale, mgr.

Hoopston
134 acres



CROWE, EDGAR
Rt. 1

Indianola
108½ acres



CUNDIFF, IVAN
Rt. 1

Danville
60 acres




CROZIER, CHRIS
Rt. 1

Collison
170 acres



CUNDIFF, JOHN W.
Rt. 1

Danville
63 acres



CUMMINGS, ROSS
P. 9.

Catlin
22 acres



CUNDIFF, LEE B.
Rt. 1

Danville
160 acres



CUNDIFF, BERT
Rt. 1

Georgetown
24 acres



CUNNING, DARWIN
Rt. 5

Danville
185 acres



CUNNINGHAM, BILL
Rt. 1

Hoopston
183 acres



CUNNINGHAM, DALE
Rt. 1

Alvin
1 acre



CUNNINGHAM, C. E.
Rt. 3

Danville
1 acre



CUNNINGHAM, DALE
Rt. 1

Alvin
240 acres



CUNNINGHAM, CARL & ETHEL

Georgetown
12 acres



CUNNINGHAM, DORA
Rt. 1

Alvin
135 acres



CUNNINGHAM, DALE
Rt. 1

Alvin
40 acres



CUNNINGHAM ESTATE
Rt. 1

Alvin
237 acres



CUNNINGHAM, GUY A.
Rt. 1

Rossville
50 acres



CUNNINGHAM, ROBERT H.
Rt. 3

Danville
30 acres



CUNNINGHAM, IRVIN
Rt. 1

Alvin
275 acres



CUNNINGHAM, SCOTT
Rt. 1

Alvin
320 acres



CUNNINGHAM, PAUL
Rt. 1

Alvin
80 acres



CUNNINGHAM, TED
Rt. 2

Danville
60 acres




CUNNINGHAM, RAY
Rt. 1

Alvin
100 acres



CUNNINGHAM, WALTER D.
Rt. 1

Rossville
111 acres




CUNNINGHAM, W. F.
Rt. 3

Danville
9 acres



CURRENT, VICTOR V.
Rt. 1 D. R. Matson, mgr.

Westville
222 acres



CURLEY, ILO
Rt. 2

Danville
80 acres



CURRY, DEWEY
Rt. 1

Oakwood



CURRENT, VICTOR V.
Rt. 1

Catlin
400 acres



CURTIS, ARTHUR J.
Rt. 1

Potomac
160 acres



CURRENT, VICTOR
Rt. 2

Fairmount
170 acres



CUSTER, INEZ
Rt. 1

Rankin
320 acres



CUSTER, GENE
Rt. 2

Rankin
160 acres



ILLINOIS CANNING CO. (#2)

Hoopeston



VERMILION CO. LIVESTOCK MARKETING ASSOC'N.
Your Co-op Livestock, Feed & Fert. Market




HILL PACKING CO.
Wholesale Beef and Provisions

Danville



ILLINOIS CANNING CO.
Joan of Arc Fancy Foods Since 1878

Hoopeston



AMERICAN CAN COMPANY)(#80A)

Hoopeston



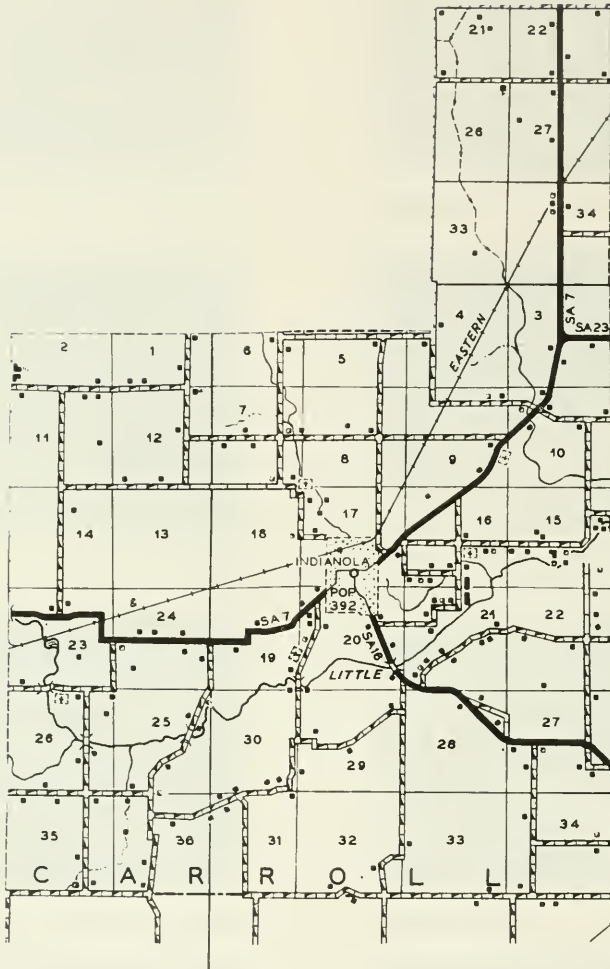
STOKELY-VAN CAMP, INC. (#43)

Hoopeston



ROSSVILLE PACKING CO.

Rosaville



R 12 W

PREPARED BY THE
 BUREAU OF RESEARCH AND PLANNING
 DIVISION OF HIGHWAYS
 DEPARTMENT OF PUBLIC WORKS & BUILDINGS
 IN COOPERATION WITH THE
 U.S. DEPARTMENT OF COMMERCE
 BUREAU OF PUBLIC ROADS

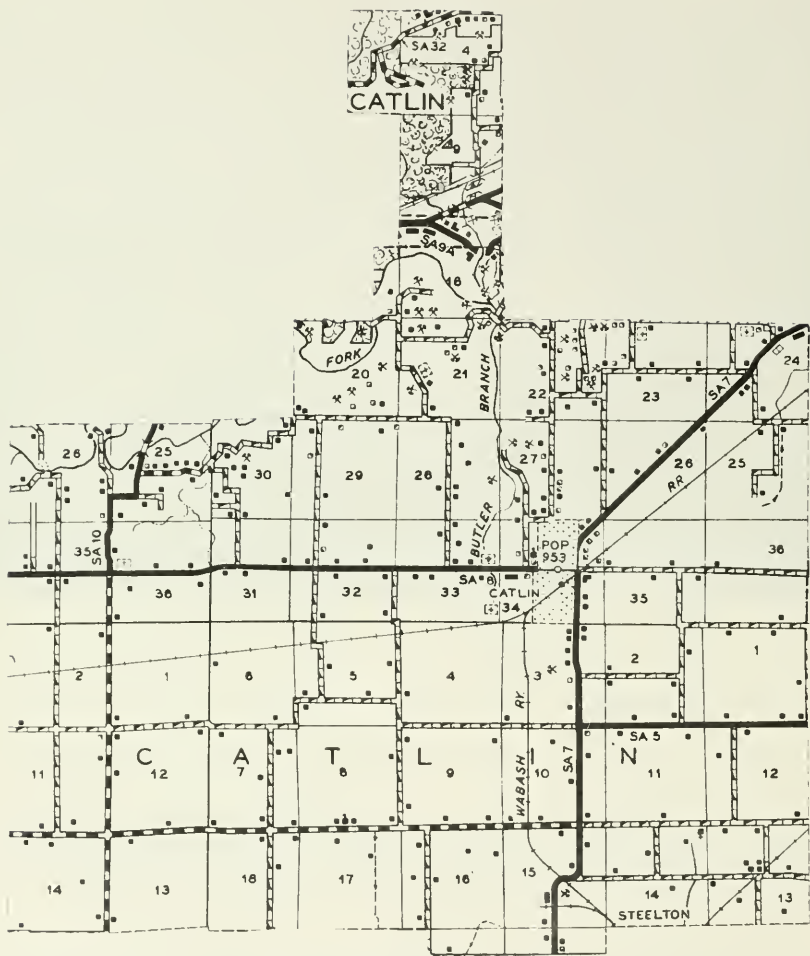




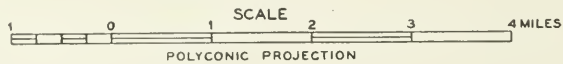
INDIANOLA

Some sixteen miles south of Danville, near the Little Vermilion River, lies the village of Indianola, with a population of 392. It is one of the oldest communities in the county, having been laid out in 1836 by David Baird and William Swank. The village was at first called Chillicothe, after Swank's home town in Ohio.

Indianola is located in Carroll Township, which has a population of 960. The township is believed to have been named after Charles Carroll of Carrollton, patriot of the American Revolution and a signer of the Declaration of Independence. Said to have been the first settler of the township was John Myers, who came in 1821 and who was soon called "Injun' John" by other early settlers.



PREPARED BY THE
 BUREAU OF RESEARCH AND PLANNING
 DIVISION OF HIGHWAYS
 DEPARTMENT OF PUBLIC WORKS & BUILDINGS
 IN COOPERATION WITH THE
 U.S. DEPARTMENT OF COMMERCE
 BUREAU OF PUBLIC ROADS





CATLIN

A village of 953 population, Catlin was platted in 1856 after a station of the Great Western Railroad was built here that same year. The founders of the village were Guy Merrill and Josiah Hunt. Another early developer of the village was Harvey Sandusky.

In pioneer times, the neighborhood in which Catlin was laid out was known as Butler's Point, so-called after James D. Butler, who is considered the second permanent white settler of Vermilion County. The village of Catlin is in Catlin Township, which has a population of 2,099.



DAILY, ARTHUR J.
Rt. 2

Rankin
400 acres



DALBEY, MRS. HOMER
Rt. 1

Alvin
100 acres



DAILY, ARTHUR J.
Rt. 1

Rankin
320 acres



DALBEY, LEAH
Rt. 2

Fithian
640 acres



DAILY, A. J.
Rt. 1

Rankin
314 acres



DALBEY, LEAH
Rt. 2

Fithian
640 acres



DALBEY, EULALIE
Rt. 2

Fithian
131 acres



DALBEY, E. LINDEN
Rt. 2

Fithian
80 acres



DALBEY, LOWELL W.
Rt. 2

Fithian
281 acres



DAHLSTREAM, A. J.
Rt. 2

Rankin
240 acres



DALBEY, RUFUS
Rt. 2

Fairmount
60 acres



DAMILANO, DOM
Rt. 1

Westville
280 acres



DALBY, LINDEN E.
Rt. 2

Fithian
640 acres



DAMILANO, DON
Rt. 1

Westville
160 acres



DALBY, U.
Rt. 5

Danville
10 acres



DAMILANO, NINO
Rt. 1

Westville
106 acres



DANFORTH, JAMES
Rt. 2

Fairmount
202 acres



DARLEY, JAMES
Rt. 1

Rossville
80 acres



DANFORTH, JAMES
Rt. 2

Fairmount
202 acres



DARNALL, AMY B.
Rt. 1

Ridgefarm
160 acres



DANIELSON, A. G.
Rt. 1

Rankin
160 acres



DARNELL, C. A.
Rt. 1

Indianola
13 acres



DANVILLE ABATTOIR

Danville



DARR, H. C.
Rt. 1

Calin
120 acres



DARR, GEO. B.
Rt. 1

Fairmount
160 acres




DAVIS, ALLICE
Rt. 1 Harold Tomaw, mgr.

Catlin
236 acres



DARR, GEO. B.
Rt. 1

Fairmount
404 acres



DAVIS, CARL M.
Rt. 1

Armstrong
30 acres




DARR, HOWARD
Rt. 1

Jamaica
120 acres



DAVIS, CECIL M.
Rt. 1

Ridgefarm
39 acres



DARNALL, MANFORD
Rt. 1

Ridgefarm
250 acres



DAVIS, CLARENCE E.
Rt. 1

Catlin
240 acres



DAVIS, GEORGE

Munice
98.2 acres



DAVISON, A. H.
Rt. 2

Danville
330 acres



DAVIS, HOMER P.
Rt. 3

Williamsport, Ind.
72½ acres



DARR, H. C.
Rt. 1

Catlin
120 acres



DAVIS, JAMES T.
Rt. 1

Rossville
80 acres



DAVIS, C. L.
Rt. 1

Rankin
160 acres



DAVIS, JOHN A. & SON
Rt. 1

Catlin
45 acres



DAVIS, J. H.
Rt. 1

Oakwood
100 acres



DAVIS, JAMES

Georgetown
40 acres



DAVIS, ROY J.
Rt. 2

Fairmount
80 acres



DAVIS, LLOYD
Rt. 3

Danville
12 acres



DAVIS, S. S.
Rt. 1

Fairmount
215 acres



DAVIS, RAY
Rt. 2

Fithian



DAVIS, T. H.
Rt. 1

Olivet
6 acres



DAVIS, RAY
Rt. 2

Fithian
450 acres



DAVIS, THOS.
Rt. 2

Potomac
141 acres




DAVISON, GEORGE

Fairmount
80 acres



DAY, THOS. D.
Rt. 5

Danville
40 acres



DAWES, CURTIS
Rt. 2

Potomac



DAZEY, EVA L.
Rt. 1

Hoopston
160 acres



DAY, EDWARD
Rt. 3

Danville
112.5 acres



DEARTH, ROBERT
Rt. 2

Fithian
3 acres



DAY, W. S.
Rt. 1

Fairmount
19½ acres



DECK, HERMAN
Rt. 1

Alvin
65 acres



DECKER, WILLIAM
Rt. 1 Charles Ripley, Sr., opr.

Hoopeston
205 acres



DeNEIL, SAM
Rt. 1

Alvin
90 acres



DECKER, L. C.
Rt. 3

Hoopeston
108 acres



DEMLOW, CLINTON
Rt. 1

Fithian
16 acres



DEICKMILLER, FRED A.
Rt. 1

Alvin
10 acres



DENNIS, A. B.
Rt. 1

Fairmount
169 acres



DEMEAL, DARREL D.
Rt. 1

Indianola
160 acres



DENISON, CARL E.
Rt. 3

Danville
5 acres



THE deREVEY RANCH

**Rosville
1500 acres**



**DeVORE, HERSCHEL
Rt. 2**

**Hoopston
80 acres**



**DERSCH BROS.
Rt. 2**

**Danville
160 acres**



**DEWEY, J. W.
Rt. 1**

**Rosville
120 acres**



THE deREVEY RANCH

**Rosville
1500 acres**



**DEWEY, JAMES ANSEL SR.
Rt. 1**

Armstrong



deREVEY, DR. & MRS. A. A. G.

**Rosville
1500 acres**



**DEWEY, J. ANSEL
Rt. 1**

**Armstrong
240 acres**



DEWEY, JAMES ANSEL SR.
Rt. 1

Armstrong
700 acres



DICKSON, IRNEST
Rt. 1

Jamaica
80 acres



DE WITT, ALVIS
Rt. 1

Oakwood
53 acres



DICKSON, JAMES P.
Rt. 2

Fithian
80 acres




DICKERSON, ADDIE
Rt. 1

Sidell
80 acres



DIES, ELIZBETH
Rt. 1

Hoopeston
265 acres



DICKERSON, FRANCIS
Rt. 1

Sidell
80 acres



DIETKUS, JOSEPH J.
W. 16th St.

Georgetown
40 acres



DILLON, HENDERSON
Rt. 1

Ridgefarm
80 acres



DIX, S. W.
Rt. 1

Danville
47 acres



DIMLOW, CLINTON H.
Rt. 1

Fithian
160 acres



DOBSON, MARY A.
Rt. 3

Hoopeston
160 acres



DINES, RALPH
Rt. 3

Danville
4 acres



DODSON, C. M.
Rt. 2

Potomac
44 acres




DIVAN, JAMES
Rt. 1

Oakwood
5 acres



DOLAN, ADELAIDE

Catlin
40 acres



DOLAN, ADELAIDE
Rt. 1 James H. Brown, mgr.

Westville



DOWERS, JOHN
Rt. 1

Georgetown



DOLAN, ADELAIDE
Rt. 1 Jas. H. Brown

Westville
440 acres



DOWERS, PEARL W.
Rt. 1

Fairmount
130 acres



DONEY, GLEN
Rt. 1

Oakwood
80 acres



DOWERS, RALPH
Rt. 1

Georgetown
70 acres



DORMAN & WILLIAMS
Rt. 2

Rankin
117 acres



DOWNEY, MAURICE
Rt. 2

Hoopston
160 acres



DUBEA, EMERY H.
Rt. 1

Rossville
320 acres



DUDOIS, ELSIE
12 Forest Ave.

Danville
9.15 acres



DUCHETTE, N. F.
Rt. 1

Hoopeston
640 acres



DUIJS, MARTIN
Rt. 3

Hoopeston
80 acres



DUCHETTE, N. E.
Rt. 1

Hoopeston
80 acres



DUITSMAN, RICHARD
Rt. 1

Armstrong




DUDD, LELA
Rt. 1

Indianola
200 acres



DUKES, C. E.
Rt. 1

Georgetown
23 acres



DUKES, FAN

Westville



DUITSMAN, RICHARD
Rt. 1

Armstrong
320 acres



DUKE, DON E.
Rt. 1

Georgetown
160 acres



DURBIN, JOE M.
Rt. 4

Danville
20 acres



DUKE, LEW
Rt. 1

Fithian
160 acres



DUTISMAN, HYE
Rt. 2

Fithian
220 acres



DUFFIN, RUSSELL M.
Rt. 1

Danville
60 acres



DUKES, JERRY P.
Rt. 1

Collison
100 acres




DULEY, TATE
Rt. 1

Rankin
135 acres



DUNCAN, MELVIN K.
Rt. 2

Potomac
240 acres



DUNAVAN, ARLEY
Rt. 1

Oakwood
36 acres



DUNIVAN, L.

Sidell
120 acres



DUNCAN BROS.
Rt. 1

Potomac
200 acres




DUNCAN, FAY
Rt. 2

Rossville



DUNCAN, INEZ E.
Rt. 1

Potomac
174 acres



DUNLAP, MRS. RAY
Rt. 2

Potomac
90 acres



DUNCAN, MASON B.
Rt. 2

Potomac
80 acres



DURR, EUNICE
Rt. 2

Rossville
280 acres



DUPOUX, MITCHELL
Rt. 1

Westville
120 acres



DURR, UNICE
Rt. 2

Hoopeston
340 acres



DURBIN, EDWARD
Rt. 1

Oakwood
160 acres



DURR, UNICE
Rt. 2

Hoopeston
160 acres



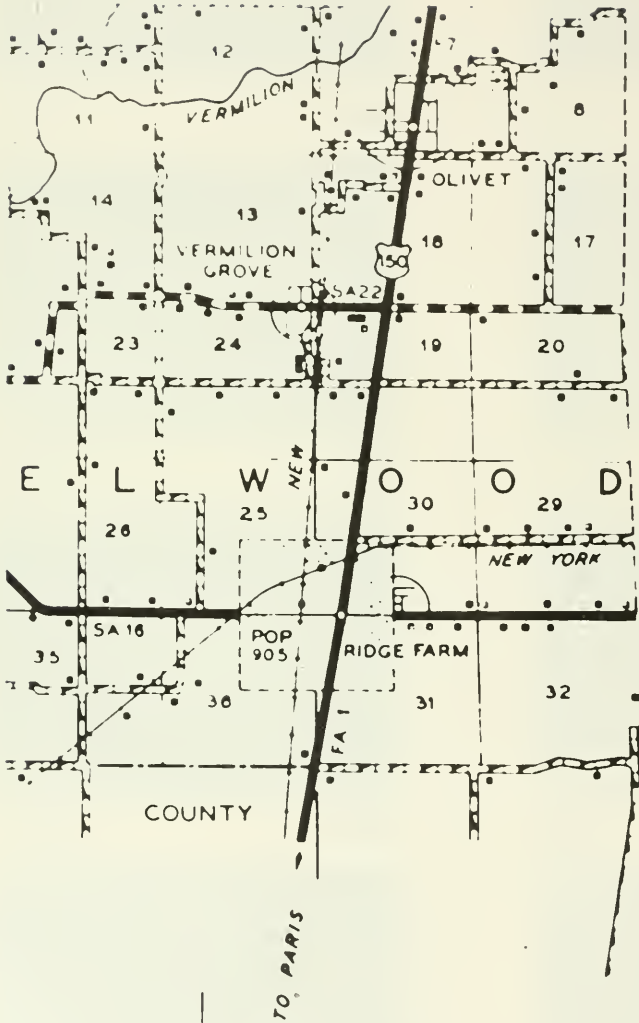
DURR, C. H.
Rt. 1

Alvin
1 acre



HERMAN'S STANDARD SERVICE

Hoopeston



87° 40'

PREPARED BY THE
 BUREAU OF RESEARCH AND PLANNING
 DIVISION OF HIGHWAYS
 DEPARTMENT OF PUBLIC WORKS & BUILDINGS
 IN COOPERATION WITH THE
 U.S. DEPARTMENT OF COMMERCE
 BUREAU OF PUBLIC ROADS





RIDGE FARM

At the extreme south end of Vermilion County, on State 1, lies the village of Ridge Farm. It has a population of 905. Ridge Farm is one of the older villages of the county, having been platted in 1853 by Abraham Smith. He named it after an early ridge in the neighborhood.

Ridge Farm is located in Elwood Township, which has a population of 1,879. The township, in which Quakers early settled, derives its name from Thomas Elwood, an English writer and leader of the Society of Friends. Among the first settlers of the township were John Haworth and Henry Canady.



OLIVET

Just north of Ridge Farm, on State 1, is located the village of Olivet. It has a population of 450. Here is situated Olivet College, a co-educational Bible school and college maintained by the Church of the Nazarene.



VERMILION GROVE

Another Elwood Township village is Vermilion Grove, with a population of 125. The first Quaker settlement in Illinois is said to have been established on the site of Vermilion Grove. The village is on the New York Central System.



EARELL, SADIE
Rt. 1

Ambia
160 acres



EARNEST, DAVIS L.
Rt. 1

Fithian
160 acres



EARL, LILLIAN
Rt. 1

Rankin
320 acres



EATION, CHARLEY
Rt. 1

Sidell
100 acres



EARLS, MR. & MRS. J. W.

Danville
150 acres



EDDLEMAN, EMOI
Rt. 1

Rankin
80 acres



EARLY, JOSEPH I.
Rt. 1

Penfield
8 acres



EDGINGTON, CLYDE
Rt. 2

Danville
7 acres



EDMUND, GEO.
Rt. 1

Alvin
200 acres



EDWARDS, WILLIAM R.
Rt. 1

Homer
160 acres



EDWARDS, M. W.
Rt. 1

Armstrong
160 acres



EGNEW, R. H.
Rt. 1

Armstrong
164 acres



EDWARDS, PAUL
Rt. 1

Alvin
15 acres



EGNEW, ROSS H.
Rt. 2

Rossville
160 acres



EDWARDS, ROSWELL
Rt. 3

Danville
50 acres



EICKELMAN, ERNEST
Rt. 1

Georgetown
82 acres



EICHHORST, WINONA
Rt. 1 Roy & Bill Eichhorst, mgrs.

Fithian
263 acres



EISKAMP, ARNOLD
Rr. 1

Armstrong
80 acres



EIDENTAS, MARY
Rt. 1 Tony Melesky, mgr.

Westville
144 acres



ELDER, LURA A.
Rt. 5

Danville
143 acres



EIGNER, CLARENCE J.
Rt. 1

Rankin
160 acres



ELDRIDGE, E. H.
Rt. 1

Oakwood
60 acres



EISKAMP, RALPH
Rt. 1

Armstrong
160 acres



ELGIN, ROBERT T.
Rt. 1

Catlin
40 acres



THOMAS, ELIZABETH

Catlin
78 acres



ELLIOTT, MR. & MRS. E. R.
Rt. 1

Georgetown
80 acres



ELKIN, JOHN
Rt. 1

Alvin
20 acres



ELLIOTT, LEO S.
P. O. Box 452

Georgetown
2 acres



ELLETT, BRICE
Rt. 1

Potomac
141 acres



ELLIS, FRED

Ridgefarm
48 acres



ELLIOTT, CHIVILLE
Rt. 1

Hoopston
190 acres



ELLIS, J. GILBERT
Rt. 2

Danville
20 acres



MARION, ELLIS
Rt. 1

Georgetown
101 acres



ELLIS, TOM
Rt. 4

Danville
100 acres



ELLIS, SURRILDA
Rt. 1

Ridgefarm
215 acres



JOHNSTON, ELMER & SONS FARMS
Rt. 2

Fichian
200 acres



ELLIS, WM.
Rt. 1

Indianola



ELLIOTT, JIM
Rt. 1

Fairmount
160 acres




ELLIOTT, GEORGE A.
Rt. 1

Georgetown
112½ acres



ELLIOTT, LESTER B.
Rt. 2

Fairmount
143 acres



ELMORE, LLOYD
Rt. 1

Carlin
130 acres



EMKES, FRANCES
Rt. 1

Potomac
160 acres



ELMORE, MAURICE
Rt. 1

Carlin
100 acres



EMKES, FRANCIS
Rt. 1

Armstrong
90 acres



ELMORE, NETTIE
Rt. 1

Carlin
260 acres



EMLEY, MINNIE E.
Rt. 5

Danville
80 acres



PAULUS, EMIL
Rt. 2

Danville
50 acres



ENDERBY, MARY
Rt. 2

Danville
190 acres



ENGEL, FRANK C.
Rt. 3

Danville
5 acres



ENGRAN, JOHN
Rt. 1

Alvin
50 acres



ENGEL, FRANK M.
Rt. 3

Danville
4 acres



ENNIS, EDGAR
Rt. 1

Alletton
560 acres



ENGLESBEE, A. O.
Rt. 2

Danville
160 acres



EPSTEIN & VOGEL
Rt. 1

Danville
240 acres



ENGLISH, EFFIE M.
Rt. 3

Danville
33 acres



EPSTEIN & VOGEL
Rt. 1

Armstrong
320 acres



ERNST, J. W.
Rt. 1

Hoopston
80 acres



ESWORTHY, MELVIN P.
Rt. 1

Ogden
480 acres



ESSEX, WILLIAM L.
Rt. 2

Hoopston
143 acres



CROMWELL, EVA J. ESTATE

158 acres



ESTOCK, GEORGE J.
Rt. 1

Rossville
80 acres



E. V. EVANS ESTATE
Rt. 1

Georgetown
240 acres



ESWORTHY, ALFRED L.
Rt. 5

Danville
15 acres



EVANS, GLADYS M.
Rt. 1 John T. Evans, mgr.

Hoopston
203 acres



EVANS, GLEN
Rt. 1

Hoopston
240 acres



ELLIS, EVERETT
Rt. 1

Indianola
240 acres



EVANS, MAUDE
Rt. 1

Hoopston
319 acres



WILLIAMSON, EVERETT
Rt. 1

Indianola
36 acres



EVANS, RICHARD K.
Rt. 1

Hoopston
80 acres



EDWARDS, HERBERT
Rt. 1

Alvin
25 acres



EVERETT, CARL
Rt. 4

Danville
5 acres



EWING, MARY
Rt. 2

Potomac
4 acres



EXTON, MARY L.
Rt. 1

Armstrong
400 acres



EYEMAN, CATHERINE
Rt. 1

Hoopston
160 acres



SIDELL GRAIN CO., Sidell,



Addition to SUNSET MEMORIAL PARK Danville



Material Service Corp., Fairmount,
J. L. Smoot, Manager



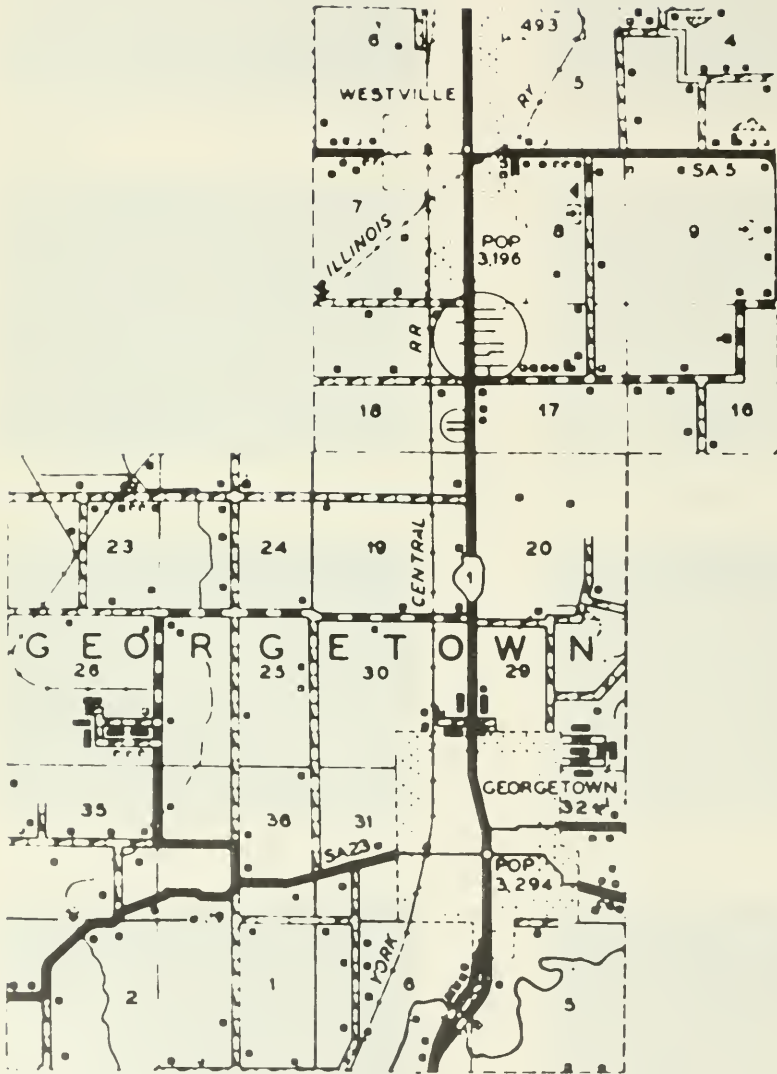
ALLERTON LUMBER COMPANY, Allerton,



FEDERAL IOWA GRAIN CO., Fairmount,



MATERIAL SERVICE CORP., Fairmount,



PREPARED BY THE
BUREAU OF RESEARCH AND PLANNING
 DIVISION OF HIGHWAYS
 DEPARTMENT OF PUBLIC WORKS & BUILDINGS
 IN COOPERATION WITH THE
 U.S. DEPARTMENT OF COMMERCE
 BUREAU OF PUBLIC ROADS



GEORGETOWN

Principal community of Georgetown Township, south of Danville, is the city of Georgetown, with a 1950 population of 3,294. It is one of the oldest communities in Vermilion County, having been laid out in 1827. Among its first settlers were numerous Quakers who came here from Tennessee and North Carolina because of their dislike of slavery.


Long a familiar landmark in Georgetown, the Star Mill, at 224 Mill Street, was built in 1850, and remained in continuous use until 1929. The first settler of Georgetown Township, which today has a total population of 7,771, was Henry Johnson, who came to the region in 1820. He is regarded as the third permanent white resident of Vermilion County.



LOWEL HOIT & CO., Robeson Bldg.
Champaign,



Wright W. C. Alvin
Route 1 200 Acres



CO-OPERATIVE SEED & FARM SUPPLY, INC
Muncie, Illinois



Consolidated Products Co. Exp. Farm No. 1
Danville Route 2 167 Acres



FEDERAL-NORTH IOWA GRAIN CO.
Ridge Farm, Illinois



Federal-North-Iowa Grain Co. Alvin, Ill.



FEDERAL-NORTH IOWA GRAIN CO.
Indianola, Illinois



BUNSONVILLE & MINE Pop. 93



GEORGETOWN

BUNSENVILLE

Bunseville is a village of 100 inhabitants, located on the Chicago & Eastern Illinois Railroad. It is served by the postoffice at nearby Georgetown.



FACKLER, ALEX
Rt. 1 Walter Leverich, Jr., mgr. Potomac
320 acres



FAIRCHILD ESTATE
Rt. 2 Danville
48 acres



FAGLEY, W. S.
Rt. 1 L. Berinton, mgr. Sidell
240 acres



FAIRCHILD, J. L.
Rt. 2 Danville
200 acres



FAGNER, MAUD
Rt. 1 Hoopston
200 acres



FAIRCHILE, ROBERT
Rt. 2 Danville
160 acres



FAGALY, ED
Rt. 2 Fithian
160 acres




FAIRCHILD, STACEY
Rt. 2 Rankin
120 acres



FAIRCHILD, VALE
Rt. 1

Rankin
160 acres



FARNSWORTH, FRED JR.
Rt. 2

Potomac
10 acres



FAIRCHILD, W. E.
Rt. 1

Oakwood
115 acres



FARRAR, HARRISON
Rt. 1

Catlin
120 acres



FARNEY, WILLIAM C.
Rt. 1

Rankin
160 acres



FARRAR, HUDSON L.
Rt. 1

Catlin
240 acres



FARNSWORTH, DON E.
Rt. 1

Potomac
135 acres




FAULK, R. W.

Alvin
6 acres



FAUSETT, FLOYD V.
Rt. 1

Sidell
80 acres



FELDKAMP, BERNARD E.
Rt. 1

Alvin
540 acres



FAUSETT, FLOYD V.
Rt. 1

Sidell
80 acres



FELDCAMP, BERNARD
Rt. 2

Danville
314 acres



FAYE, JAMES
Rt. 2

Fithian
220 acres



FELMEY, G. L.
Rt. 2

Potomac
109 acres



FEGETT, MARSHALL
Rt. 1

Potomac
15 acres



FENNER, LOUISE
Rt. 3

Hoopston
160 acres



FETTERS, MARY A.
Rt. 2 Geo. Thomas, opr.

Rossville
13 acres



FINLEY, ELMORE G.
Rt. 1

Fairmount
69 acres



FIELD CAMP, HENRY

Rankin
80 acres



FINLEY, GARD
Rt. 3

Danville
140 acres



FINLEY, WATTS
Rt. 1

Hoopston
133 acres



FINLEY, GUARD
Rt. 2

Danville
60 acres



FINLEY, ANNA S.
Rt. 1

Hoopston
147 acres



FINLEY, HARMON
Rt. 1

Georgetown
78 acres



FINLEY, HENRY C.
Rt. 1

Carlin
80 acres



FIREBAUGH, BERLYN E.
Roy Dickson, mgr.

Jamaica
204 acres



FINLEY, JOHN H.
Rt. 1

Fairmount
60 acres



FIREBAUGH, DALE
Rt. 2

Fithian
120 acres



FINLEY, ROSS A.
Rt. 1

Fairmount
110 acres



FIREBAUGH, FLOYD
Rt. 1

Potomac
220 acres



FIOCCONE, PETE
Rt. 1

Westville
80 acres



FIREBAUGH, FLOYD
Rt. 1

Potomac
140 acres



FIREBAUGH, STELLA
Rt. 2

Danville
160 acres



FISHER, JESSIE
Rt. 1

Fairmount
170 acres



FIRICK, RAMOND
Rt. 2

Fithian
113 acres



FISHER, SAMUAL D.
Rt. 1

Indianola
380 acres



FISHBACK, J.

Danville
34 acres



FISHER, SCOTT H.
Rt. 1

Potomac
65 acres



FISHER, JESSIE M.
Rt. 1

Indianola
10 acres




FISHER, FRANK C.
Rt. 2

Fithian
120 acres



FITHIAN, DR. D. W.
Rt. 2

Fithian
220 acres



FITZWATER, LLOYD
Rt. 1

Alvin
160 acres



FLEETWOOD, ROY E.
Rt. 1

Armstrong
120 acres



FITZGERALD, A.
Rt. 1

Potomac
30 acres



FITZGERALD, L. E.
Rt. 1

Rankin
145½ acres



FLAGG, D. R.
Rt. 2

Rankin
120 acres



FITZWATER, GRACE
Rt. 3

Hoopston
160 acres



FLAGG, D. R.
Rt. 2

Rankin
120 acres



FLEMING, FLORENCE
Rt. 2

Rankin
200 acres



FLEMING, WM.
Rt. 1

Ogden
100 acres



FLEMING, HARRY L.
Rt. 2

Rankin



FLESSNER, ANDREW
Rt. 1

Fithian
160 acres



FLEMING, WILLIAM
Rt. 1

Ogden
100 acres



FLETCHER BROS.
Rt. 1

Ridgefarm
120 acres



FLEMING, HARRY L.
Rt. 2

Rankin
200 acres



FLORENCE, ALMY B.
Rt. 1

Georgetown
320 acres



FLOYD, RUTH & CARL
Rt. 1

Alvin
20 acres



FORD, LUCEIAL
Rt. 1

Sidell
276 acres



FLYNN, JOSEPHINE
Rt. 2

Fairmount
10 acres



FOREMAN, ALICE
Rt. 1

Potomac
280 acres



FONNE, JAMES
Rt. 1

Sidell
80 acres



FOREMAN, RAY
Rt. 1 Wm. Foreman, mgr.

Rossville
320 acres




FONNER, DAN
Rt. 1

Georgetown
4 acres



FORKER, C. E.

Rankin



FORMAN, MYRTLE
Rt. 1

Oakwood
111 acres



FORD, LENA
Rt. 2

Rossville
40 acres



FONNER, HAROLD E.
Rt. 1

Sidell
260 acres



FORD, LUCILE
Rt. 1

Sidell
310 acres



FORD, JOHN
Rt. 1

Sidell
80 acres



FOREIN, ARNOLD
Rt. 1

Fairmount
165 acres



FORD, JOHN F.
Rt. 1

Allerton
160 acres



FOREIN, LEWIS
Rt. 1

Ridgefarm
210 acres



DIVAN, FORREST & KEN
Rt. 1

Oakwood
40 acres



FOSTER, DEWEY
Rt. 1

Armstrong
80 acres



FORREST, LESTER
Rt. 2

Potomac
160 acres



FOSTER, JOHN
Rt. 1

Rankin
167 acres




FORTNER, MRS. JENNIE

Hoopeston
97 acres



FOSTER, SAM

Potomac
60 acres



FOSTER, DENEEN
Rt. 1

Armstrong
80 acres



FOUREZ, FELIX
Rt. 1

Danville
68 acres



FOWLER, MORTON
Rt. 2

Fithian
5 acres



FRANCIS, J. W.
Rt. 1

Oak wood
115 acres



FOX, ANNA
Rt. 2

Rossville
122 acres



FRANCIS, VERN E.
Rt. 2

Fithian
18 acres



FOX, MONTE
Rt. 1

Oak wood
560 acres



FRANK, MR. & MRS. BUELL
Rt. 1

Ridgefarm
53 acres



FRANCIS, GLEN

Henning
160 acres



FRANKLIN, VERNON
Rt. 2

Potomac
127 acres



FRASER, NORMA
Rt. 1

Georgetown



FREDERICK, WILLIE M.
Rt. 1

Armstrong
50 acres



FRAVEL, JOHN & ELSIE
Rt. 1

Danville
120 acres



FREEMAN, ROY C.

Urbana
208 acres



FREDERICK, SHERMAN
Rt. 2

Rankin
320 acres



FREEMAN, TED
Rt. 4

Danville
85 acres



FREDERICK, WILLIE
Rt. 1

Armstrong
160 acres



FRENCH, L. W.
Rt. 1

Alvin
80 acres



FRERICHS, GEORGE
Rt. 1

Fithian
160 acres



FRIEDRICH, HENRY
Rt. 1

Hoopeston
100 acres



FRICHTL, ADAM
Rt. 2

Rankin
160 acres




FUEL, LENARD

Vermilion Grove
160 acres



FRICK, ELMER F.
Rt. 1

Sidell
160 acres




FUNK, JAKE
Rt. 1

Rankin
80 acres



FRICK, RAY
Rt. 1

Homer
140 acres



FURTNER, MRS. JENNIE

Hoopeston



FURTHMANN, EMIL



RANKIN CO-OP ELEVATOR CO. Rankin
Bernard Lane, Mgr.



FARMER'S COP ELEVATOR Jamaica



FITHIAN GRAIN CO. Fithian
Rt. 2



GUDEMAN FARM EQUIPMENT Rankin
Massey-Harris Sales and Service



ROSSVILLE GRAIN COMPANY Rossville



FEDERAL-NORTH IOWA GRAIN COMPANY Chenyville



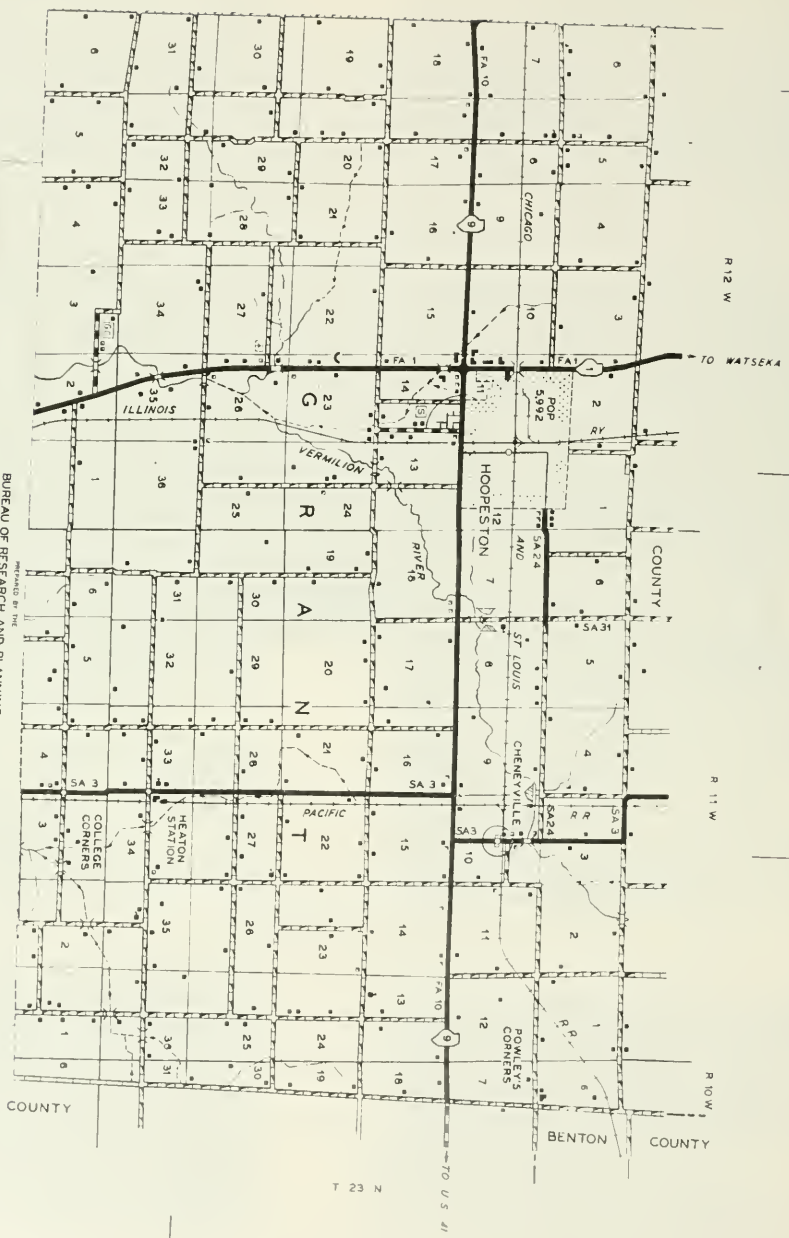
DEE, FRED Danville
Used Cars- Parts Rt. 5




HOOPESTON

Second largest city in Vermilion County is Hoopeston, located at the extreme north end of the county. It had a 1950 population of 5,992. But this figure is estimated to have gone up to 6,300 in 1954. Hoopeston is one of the leading canning centers of Illinois. In addition to canneries, the city possesses large branch plants of the American Can Company and the John Deere Company.

It was in 1872, just after the completion of the Chicago & Eastern Illinois Railroad through the region, that three land companies platted townsites on the old Hoope farm. Soon afterwards there were 70 buildings and 245 inhabitants in the new village of Hoopeston. It is located in Grant Township, which today has a population of 7,298. The township was named after General U. S. Grant.



PREPARED BY THE
BUREAU OF RESEARCH AND PLANNING
 DIVISION OF HIGHWAYS
 U.S. DEPARTMENT OF COMMERCE
 BUREAU OF PUBLIC ROADS



40° 25'



WESTVILLE

Another large community in Georgetown Township is Westville, with a population of 3,124. It was platted in 1873 by W. P. and E. A. West. A year before they laid out the village, however, a general store was opened on the site by Parker & Ellsworth, two early merchants of the region.



FIRST BAPTIST CHURCH \

Grape Creek



CENTRAL METHODIST CHURCH

Fithian



GABBERT, M. R.
Rt. 1 Harry G. Larkin, mgr.

Potomac
320 acres



GAINES, RAY L.
Rt. 1

Carlin
32 acres



GAFFNEY, CHARLES
Rt. 1

Georgetown
40 acres



GALLAGHER, GLENN
Rt. 1

Georgetown
248 acres



GAGE, MARIAN
Rt. 3

Danville
160 acres



GALLAGHER, RAY R.
Rt. 1

Ridgefarm
160 acres



GAINES, NELLIE M.
Rt. 1

Indianola
101 acres



GANTZ, MRS. A. L.
Rt. 1

Alvin
100 acres



GANTS, MELVIN L.
Rt. 1

Fairmount
160 acres



GAUMER, C. F. JR.
Rt. 2

Danville
5½ acres



GARD, A. L.
Rt. 3

Danville
5 acres



GAYDOS, ALBERT L.
Rt. 1

Fairmount
1 acre




GARDNER, CLARA
Rt. 1

Hoopeston
160 acres



GEE, F.
Rt. 1

Danville
15 acres



GARWOOD, PAUL W.
Rt. 1

Ridgefarm
100 acres



GEIDER, IRVIN
Rt. 1

Bismark
43 acres



GEORGE, JOHN
Rt. 2

Fairmount
120 acres



GERLAUGH ESTATE
Rt. 1

Sidell
547 acres



GEORGE, JOHNIE
Rt. 2

Fairmount
40 acres



GERNAND, GEORGE, ESTATE
Rt. 1

Rossville
194 acres



GEORGE, INA S.
Rt. 1

Chrisman
160 acres



GERNAND ESTATE, HAROLD
Rt. 1

Hoopeston
600 acres



GEORGE, OLLIE G.
Rt. 1

Allerton
80 acres



GERNAND, HERALD E.
Rt. 2

Hoopeston
160 acres



GERNAND, PERRY
Rt. 1

Hoopeston
330 acres



GHERE, ALBERT
Rt. 2

Fithian
35 acres



GERNAND, PERRY
Rt. 2

Hoopeston
164 acres



GHERE, MARGARET & VERNER
Rt. 1

Fairmount
135 acres



GERNAND, PETER J.
Rt. 2

Potomac
637 acres




GIACONE, JOE
Rt. 1

Westville
100 acres



GETTMAN ESTATE
Rt. 1

Fithian
250 acres



GIACONE, MAUDE
Rt. 1

Oakwood
25 acres



GIBBONS, EARL
Rt. 1

Hoopston
160 acres



GIBSON, WILLIAM B.
Rt. 1

Fairmount
121 acres



GIBBS, LENA
Rt. 1

Georgetown
200 acres



GIDDING, BEULAH
Rt. 1 Robert Neuman, opr.

Catlin
100 acres



GIBSON, DONALD
Rt. 4

Danville
100 acres



GILBERT, AUDREY
Rt. 1

Armstrong
373 acres



GIBSON, DONALD
Rt. 4

Danville
30 acres



GILBERT, CHARLES H.
Rt. 1

Armstrong
80 acres



GILBERT, DEE A.
Rt. 2

Rossville
62½ acres



GILKISON, T. M.
Rt. 1

Armstrong
120 acres



GILKISON, CHAS. M.
Rt. 1

Georgetown
80 acres



GILL, LLOYD
Rt. 1

Rankin
40 acres



GILKISON, WM.
Rt. 1

Catlin
72 acres



GILLILAND, C. & SIMMONDS, C. J.
Rt. 1

Danville
18.7 acres



GILKISON, WILLIAM I.
Rt. 1

Fairmount
96 acres



GILLILAND, JOHN W.
Rt. 1

Danville
10 acres



GITZEN, BERT
Rt. 1

Rankin
279 acres



GODFREY, ROY
Rt. 2

Rossville
240 acres



GLINDMEIER, FRAND H.
Rt. 4

Danville
230 acres



GODIN, MARY FOSTER
Rt. 1

Ridgefarm
669 acres



GOBLE, JOHN A.
Rt. 3

Danville
20 acres



GODIN, MARY FOSTER
Rt. 1

Ridgefarm



GOBLE, HOWARD

Catlin
21 acres



GOFF, MYRTLE
Rt. 2

Fithian
80 acres



GONDZUR, ANDREW

Westville
4 acres



GOODRICH, R. J.
Rt. 1

Oakwood
97 acres



GOODALL, WILLIAM H.
Rt. 1

Allerton
394 acres



GOODRICH, W. A.
Rt. 1

Ambia
140 acres



GOODEN, HUBART
Rt. 1

Danville
43 acres



GOODWIN, W. H.
Rt. 2

Potomac
220 acres



GOODMINE, JACK G.
Rt. 2

Hoopston
120 acres



GOODWINE ESTATE
Rt. 1

Potomac
160 acres



GOODWINE, DALE
Rt. 2

Potomac
280 acres



GOODWINE, WILBUR H.
Rt. 2 Leslie Fegett, opr.

Potomac
120 acres



GOODWINE, DICE
Rt. 1 Harold Goodwine, mgr.

Rossville
620 acres



GOODYEAR, GEO.
Rt. 2

Danville
80 acres



GOODWINE, DICE
Rt. 2

Rossville
160 acres



GORDON, BERT
Rt. 1

Rossville
240 acres



GOODWINE, WAYNE
P. O.

Potomac
244 acres



RUSSELL, GORDON N. & WINONA J.

Catlin
4.5 acres



GOSSETT, ROBERT
Rt. 1

Armstrong
40 acres



GOUTY, JOHN
Rt. 5

Danville
96 acres



GOULD, GORDON
Rt. 3

Danville



GRACE, JENNIE
Rt. 1

Indianola
127 acres



GOUTY, AMOS
Rt. 5

Danville
200 acres



GRAHAM, C. F.

Oakwood
70 acres



GOUTY, HORTENSE
Rt. 4

Danville
200 acres



GRAHAM, GERTRUDE
Rt. 2

Rossville
160 acres



GRAHAM, ORPHE
Rt. 1

Oakwood
13 acres



GRAVES, RICHARD
Rt. 2

Danville
90 acres



GRAHAM, PERREY P.
Rt. 2

Rossville
400 acres



GRAY, JOHN & VIOLET
Rt. 2

Potomac
80 acres



GRAVEN, CHARLES
Rt. 3

Danville
15 acres



GRAY, OLIVER R.
Rt. 3

Danville
12 acres



GRAVES, RICHARD A.
Rt. 1

Georgetown
246 acres



GREEN, CHAS. E.
Rt. 1

Indianola
240 acres



GREEN, CHARLES L.
Rt. 1

Alvin
80 acres



GREEN, WM.
Rt. 1

Catlin
160 acres



GREEN, J. P.
Rt. 1 Ben Milton, mgr.

Hoopston



GREENBERG, FRED
Rt. 2

Rossville
118 acres



GREEN, J. P.
Rt. 1

Hoopston
240 acres



GREENBURG, KENNETH
Rt. 1

Ambia
160 acres



GREEN, THOMAS W.
Rt. 1

Alvin
127 acres




GREENE, MELVIN O.
Rt. 1

Georgetown
73 acres



GREER, FANNIE
Rt. 2

Danville
180 acres



GRIMES, ELMER
Rt. 1

Oak wood
1 acre



GREESSING, JOHN & M.
Rt. 1

Fithian
320 acres



GRIMES, FRED M.
Rt. 1

Danville
12 acres



GRENNAN, JAMES
Rt. 2

Rankin
160 acres



GRONEWOLD, HENRY W.
Rt. 1

Ogden
120 acres



GRIFFITH, EDWIN S.
Rt. 1

Fairmount
131 acres



GROSCH, FRANK
Rt. 3

Danville
203 acres



GRUBB, LAWERENCE
Rt. 1

Indianola
90 acres




GUDEMAN, JOE
Rt. 1

Rankin
80 acres



GRUSSING, GRACE
Rt. 1

Fithian
320 acres



GULICK, J. W.
Rt. 2

Danville
15 acres



GUDAUSKAS, MAX
Rt. 1

Georgetown
7½ acres



GUNDER, A. H.
Rt. 2

Fairmount
320 acres




GUDEMAN, BENJAMAN
Rt. 2

Rankin
160 acres



GUNDER, ARTHUR
Rt. 1

Fairmount
200 acres



GUNDER, A. H.
Rt. 2 Chester Mathews, opr.

Fairmount
31 acres



GUTHRIE, ERNEST
Rt. 1

Sidell
240 acres



GUNDER, ARTHUR H.
Rt. 2

Fithian
160 acres



GUTHRIE, KENNETH R.
Rt. 1

Ridgefarm
110 acres



GUTHRIE, FRANK M.
Rt. 1

Sidell
80 acres



GUTHRIE, WALTER

Vermilion Grove
130 acres



GUSTAFSON BROS.
Rt. 2

Rankin
200 acres



GUTTERRIDGE, EDGAR
Rt. 1

Danville
20 acres



GUTTERIDGE, MARY
Rt. 1

Oakwood
45 acres



GUYMON, DARREL R.
Rt. 1

Catlin
96 acres



GUYMAN, DARRELL
Rt. 1

Catlin
96 acres



GUYON, ELIZBETH
Rt. 1

Potomac
400 acres



GUYMON, DARREL R.
Rt. 1 John W. Jamison, mgr.

Catlin
190 acres




GWIN, GRADON
Rt. 1

Potomac
15 acres



GUYMON, D. R.
Rt. 1

Catlin
120 acres




GRAIN COMPANY WATKINS CROSSING

Fithian



KICKAPOO STATE PARK ENTRANCE



CHENYVILLE CHRISTIAN CHURCH Chenyville



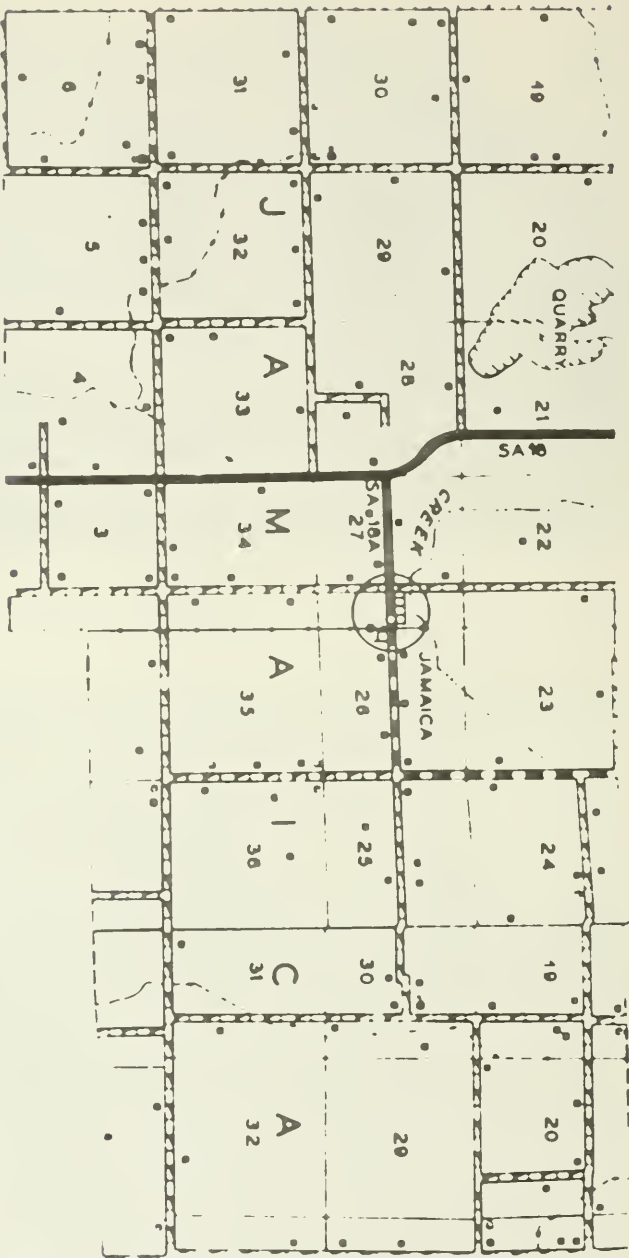
SALT KETTLE
Marks County's First Industry



SMALLEST POSTOFFICE IN ILLINOIS
Armstrong, Illinois



OLDEST CEMETERY IN ILLINOIS
Catlin, Illinois



PREPARED BY THE
BUREAU OF RESEARCH AND PLANNING
 DIVISION OF HIGHWAYS
 DEPARTMENT OF PUBLIC WORKS & BUILDINGS
IN COOPERATION WITH THE
U.S. DEPARTMENT OF COMMERCE
 BUREAU OF PUBLIC ROADS





JAMAICA

Southwest of Danville is located the small village of Jamaica, with a 1950 population of 81. It is in the midst of a farming area and serves as a trading center for that area. The township in which it is located, Jamaica, has a total population of 484. A postoffice is located in the village. Just north of it is the town of Fairmount, in Vance Township.



HAAS, JAMES T.
Rt. 2

Rossville
340 acres



HACKER, A.
Rt. 2

Danville
60 acres



HAAS, R. F.
Rt. 1

Sidell
180 acres



HADDEN, HAROLD
Rt. 2

Oakwood
80 acres



HAAS, ROY
Rt. 2

Rossville
140 acres



HADDEN, WALTER
Rt. 1

Danville
74 acres



HAAS, VERYLE
Rt. 2

Danville
40 acres



HAGEMAN, JOE C.
Rt. 2

Fairmount
240 acres



HAINES, FRED
Rt. 1

Potomac
196 acres



JUSTIN HALL ESTATE
Rt. 1

East Lynn
240 acres



HALCOMB, HUBERT
Rt. 1

Armstrong
150 acres



HALE, THERAN
Rt. 1

Indianola
122 acres



C. B. HALL FARM
Rt. 1

Allerton
200 acres



HALL, LOWELL E.
Rt. 1

Hoopston
240 acres



HALL, JOHN
Rt. 1

Catlin
40 acres



HALL, WALTER
Rt. 3

Danville
80 acres



HAMILL, CORA A.

Champaign
270 acres



HAMILTON & RENICK
Rt. 1

Rankin
160 acres



HAMILL, FRED B.
Rt. 1

Homer
123 acres



HAMILTON, ROBERT
Rt. 1

Potomac
320 acres



HAMILTON, MAE
Rt. 1

Collison
500 acres



HAMMETT, HARRY
Rt. 1

Indianola
173 acres



HAMILTON, MAE
Rt. 2

Potomac
160 acres



HAMMETT, HARRY R.
Rt. 1

Indianola
164 acres



HANNA, ALVA
Rt. 2

Danville
34½ acres



HANNER, SOPHIA
Rt. 1

Hoopston
220 acres



HANNAH, CHRYSTEL
Rt. 2

Fithian
195 acres



HANSGEN, DARREL L.
Rt. 1

Alvin
2 acres




HANNA, EMMA
Rt. 1

Potomac
170 acres



HANSON, MRS. FRANCIS
Rt. 1

Ridgefarm
480 acres



HANNAH, HARRY
Rt. 1

Fithian
106 acres



HANSON, JOHN E.
Rt. 1

Rossville
300 acres



HANSON, J. W.
Rt. 3

Danville
80 acres



HARDY, MORTY

Alvin
10 acres



HANZEL, JOHN
Rt. 1

Alvin
240 acres



HARI, ELMER
Rt. 2

Rankin
160 acres



HARBY, ED.
Rt. 1

Ridgefarm
80 acres



HARKNESS, EARL W.
Rt. 1

Hoopston
160 acres



HARDER, GLENN F.
Rt. 1

Fithian
280 acres



SAATHOFF, HARM

Armstrong
160 acres



HAROLD & STEELEY
Rt. 3

Hoopeston
260 acres



HARPER, GEO.
Rt. 1

Potomac
100 acres



HARPER, EDWARD
Rt. 1

Fithian
160 acres



HARPER, GEO. & THOMAS
Tom Smith, mgr.

Fithian
80 acres



HARPER, GEO.
Rt. 1

Fithian
160 acres



HARPER, GUY T.
Rt. 1

Fairmount
25 acres



HARPER, GEO.
Rt. 1

Fithian
100 acres




HARPER, HATTIE
Rt. 1

Rankin
160 acres



HARRIS, LOUISE M.
Rt. 3

Danville
7½ acres



HARRY, ELMER
Rt. 1

Danville
20 acres



HARROLD, TOM JR.
Box 126

Fithian
22 acres



HART, EVERETTE
Rt. 2

Fithian
195 acres



HARRIS, RUSSELL
Rt. 1

Rossville



HART, JAMES
Rt. 2

Fithian
40 acres




HARRISON, ARTHUR
Rt. 3

Danville
102 acres



HART, JAMES
Rt. 1

Fairmount
192 acres



HART, JAMES
Rt. 1

Fairmount
100 acres



HARVEY, J. H.
Rt. 1

Georgetown
67 acres



HART, JOHN E.
Rt. 1

Fairmount
240 acres



HASLER, BERT
Rt. 1

Rankin
116 acres



HART, TOM
Rt. 1

Georgetown
5 acres



HATHAWAY, DON
Rt. 2

Rossville
480 acres



HARVEY, ORVALL
Rt. 1

Ridgefarm
260 acres



HATHAWAY, HERMAN
Rt. 2

Rossville
480 acres



HECKERSON, GLEN
Rt. 1

Potomac
160 acres



HENERY, EARL
Rt. 2

Danville
80 acres



HEDRICK, SARA
Rt. 1

Westville
280 acres



HENERY, LYNN
Rt. 1

Potomac
200 acres



HEIMBURGER, WILLIAM R.
Rt. 2

Potomac
137 acres



HENDERSO, DAISY
Rt. 1

Rankin
160 acres



HELMICK, WM.
Rt. 1

Danville
140 acres



HENDERSON, DAN A.
Rt. 1

Ridgefarm
77 acres



HENDERSON, MARIE

Ridgefarm
105½ acres



HENRY, C. V.
Rt. 1

Potomac
400 acres



HENDRICKS, LOUIS
Rt. 2

Fithian
30 acres




HENRY, BEN
Rt. 2

Danville
5 acres



HENDRICKSON, WILARD
Rt. 1

Rankin
320 acres



HENRY, EARL
Rt. 2

Danville
80 acres



HENNESS, CHARLES F.
Rt. 1 Elmer P. Unger, mgr.

Hoopston
280 acres



HENRY, LYNN
Rt. 1

Potomac
200 acres



HAYWARD, HAROLD
Rt. 1

Fithian
295 acres



THE HAZARD FARM

Ridgefarm



HAYWOOD, PAUL
Rt. 1

Olivet
18 acres



HAZZARD, MINNIE
Rt. 1

Ridgefarm
160 acres



HAYS, FRED
Rt. 1

Fithian
80 acres



HEAD, ESTHER C.
Rt. 2

Potomac
100 acres



HAZEN, ANNA B.
Rt. 1

Sidell
150 acres



HEARMAN, FREDDIE

Fairmount
240 acres



HEARNLEY, DELL F.
Rt. 1

Georgetown
45 acres




HEDGE, CORA
Rt. 1

Fairmount
80 acres



HEASMAN, WM. & GRACE
Rt. 5

Danville
100 acres



HEDRICKS, GUS
State Line

Danville
90 acres



HEATON, ALVERTA
Rt. 2

Rossville
79 acres



HECKERSON, A. H.
Rt. 1

Potomac
280 acres



HEDERSON, LOUIS
Rt. 2

Fairmount
46 acres



HECKERSON, CRAWFORD
Rt. 1

Potomac
280 acres



HATHAWAY, HERMAN
Rt. 2

Rossville
160 acres



HAUPT, ARNET

Bismarck
50 acres



HATHAWAY, STANLEY E.
Rt. 1

Hoopeston
1100 acres



HAVENER, B. C.
Rt. 1

Armstrong
140 acres



HATHAWAY, STANLEY E.
Rt. 2

Hoopeston
1100 acres



HAYWARD, GLENN

Georgetown
160 acres



HATHAWAY, STANLEY
Rt. 2

Rossville
736 acres



HAWKINS, EMEIN
Rt. 2

Homer
180 acres



HAWKINS, JACK
Rt. 2

Danville
3 acres



HAWORTH, J. P.
Rt. 1

Georgetown
325 acres



HAWKINS, MELVIN R.
Rt. 1

Rankin
160 acres



HAYES, EARL
Rt. 1

Hoopston
80 acres



HAWKINS, MELVIN R.
Rt. 1

Oakwood
300 acres



HAYWORTH, BESSIE
Rt. 5

Danville
70 acres



HAWORTH, MARY

Vermilion Grove
42 acres




HAYWORTH, J. A.
Rt. 3

Danville
1/2 acre



HENRY, LYNN
Rt. 1

Potomac
80 acres



HERRON, A. C.
Rt. 1

Sidell
234 acres



HENRY, M. T.
Rt. 3

Danville
28 acres




HENTHORN, ORVAL W.
Rt. 3

Danville
45 acres




HENRY, R. M.
Rt. 1

Collison
180 acres



HERMAN, MABLE L.
Rt. 1

Rossville
120 acres




HENTHORN, E. W.
Rt. 1

Danville
38½ acres



HENTHORN, HARRY
Rt. 1

Danville
3 acres



HERZOG, MARX
Rt. 5

Danville
245 acres



HERZOG, MARX
Rt. 5

Danville
1 acre



HESS, FRED
Rt. 2

Fairmount
214 acres



HESTER, FRED F.
Rt. 1

Ridgefarm
160 acres



HEUER, J. F.
Rt. 1

Collison
50 acres



HEWITT, H. G.
Rt. 1

Georgetown
80 acres



HEWORTH, CHARLES G.
Rt. 1

Georgetown
75 acres



HIGHWAY GARAGE & A. B. AMICH

Bronson
60 acres



HICKMAN, GEO. W.
Rt. 2

Fairmount
76 acres



HILL, M. I.
Rt. 1

Sidell
100 acres



HIGH, ARTHUR
Rt. 2

Rossville
75 acres



HILL, M. D.
Rt. 2

Fithian
117 acres



HIGLEY, TRUMAN & FERN
Rt. 2

Hoopston
80 acres



HILLARD, MELVIN
Rt. 1

Fairmount
5 acres



HILL, CHARLES D.
Rt. 1

Rankin
160 acres



HILLARD, WM.
Rt. 1

Potomac
265 acres



HILLEARY, LESTER
Rt. 1

Oakwood
50 acres



HINTON, T. A.
Rt. 1

Georgetown
160 acres



HILLYER, GILBERT
Rt. 1

Indianola
20 acres



HIPSHER, HARRY A.
3545 N. Vermilion

Danville
2 acres



HINDS, GEO.
Rt. 5

Danville
78 acres



HISER, CHAS. B.
Rt. 1

Alvin
93 acres



HINDS, WILLIAM H.
Rt. 1

Sidell
120 acres



HIX, DALE
Rt. 2

Fairmount
3.09 acres



HMURA, MIKE
Rt. 1

Westville
120 acres



HODGEN, SHERMAN
Rt. 4

Danville
20 acres



HOBICK, ELMER
Rt. 1

Fithian
225 acres



HODGSON, HAZEL
Rt. 1

Fithian
80 acres



HOBICK, GUY
Rt. 1

Fithian
80 acres



HODGSON, JHON W.
Rt. 1

Homer
385 acres



HOBICK, GUY
Rt. 1

Fithian
62 acres



HODGSON, WILLIAM
Rt. 1

Homer
240 acres



HOCKETT, ALLEN & ELLEN
Rt. 1

Sidell
202 acres



HOGGATT, ELMER
Rt. 1

Armstrong
555 acres



HOFFMAN, BEN E.
Rt. 3

Danville
290 acres



HOLLINSWORTH, ANNA
Rt. 1

Georgetown
150 acres



HOFFMAN, LOLL
Rt. 1

Potomac
197 acres



HOLLINGSWORTH, W. O.

BULLOCK, MABEL



HOGAN, EDGAR E.
Rt. 1

Sidell
280 acres



HOLT, FRANK L.
Rt. 1

Hoopston
160 acres



HOLT, FRANK L.
Rt. 1

Rossville
120 acres



HOLT, RICHARD
Rt. 1

Potomac
80 acres



GEORGE HOLTS ESTATE
Rt. 2

Rossville
212 acres



HOGGATT, ELMER
Rt. 1

Armstrong



HOLT, RICHARD E.
Rt. 1

Potomac
160 acres



HOLDER, NORA
Rt. 1

Georgetown
74 acres



HOLT, RICHARD E.
Rt. 1

Potomac
342 acres



HOLLOWAY, KATHERINE
Frank Lucas, opr.

Sidell
240 acres



HOLLOWELL, NANNIE
Rt. 2

Potomac
80 acres




HOOVER, ALBERT & JOHN
Rt. 1 Forre st Buckley, mgr.

Rossville
240 acres



HONEY, JOHN P.
Rt. 2

Danville
145 acres



CHAS. R. HOOVER ESTATE
Rt. 2

Hoopston
245 acres



HOOKER, AMOS
Rt. 1

Sidell
320 acres



HOOKER, HERSCHEL
Rt. 1

Indianola
170 1/2 acres



HOOKER, A. C.
Rt. 1

Sidell
178 acres



HOOKER, HESCHEL

Indianola
351 acres




HOOVER, M. B.
Rt. 1

Potomac
480 acres



HORNER, HARRY H.
Rt. 3

Danville
85 acres



HOPKINS, FRANK & ELSIE
Rt. 1

Georgetown
70 acres



HORNOR, JAMES D.

Bismarck
74 acres



HOPKINS, J. F.

Georgetown
120 acres




HOSHAUSER, CHARLES A.
Rt. 2

Potomac
310 acres



HORNEMAN, H. C.
Rt. 1

Fithian
242 acres



HOSKINS, JAMES
Rt. 1

Indianola
11 acres



HOUGHTELING, VIRGINIA L. ESTATE Ridgefarm
Rt. 1 140 acres



HOVELN, HARN Rankin
Rt. 2 120 acres



HOUMES, ADRIAN Hoopston
Rt. 1 160 acres



HOWARD, FRED Westville
Rt. 1 272 acres



HOUPT, D. EUGENE Danville
Rt. 2 1½ acres



HOWARD, H. H. Oakwood
Rt. 1 Geo. Howard, mgr. 116 acres



KATIE, HOUSER Danville
Rt. 4 50 acres



HOWARD, JOS. C. Rossville
Rt. 2 200 acres



HOWARD, H.
Rt. 1

Westville
5 acres



HOWE, MARJORIE
Rt. 2

Fairmount
220 acres



HOWARD, MARK C.
Rt. 3

Danville
92 acres




HOWE, ROLLIE
Rt. 1

Catlin
3 acres



HOWARD, VERNON E.
Rt. 1

Georgetown



HOWELL, BERT L.
Rt. 1

Rossville
60 acres




HOWARD, VIGIL H.
Rt. 1

Westville
140 acres



HOWELL, F. G.
Rt. 3

Danville
135 acres



HOWELL, HAROLD
Rt. 3

Danville
27 acres



HUBARD, MYRTLE
Rt. 1

Ridgefarm
240 acres



HOWELL, J. E. & SON
Rt. 5

Danville
37 acres



HUBBARD, ARTHUR
Rt. 1

Georgetown
32 acres



HOWELL, RENNELL H.
Rt. 1

Armstrong
100 acres



HUCKIN, E. R.
Rt. 1

Fithian
160 acres




HOWELL, ROBERT
Rt. 3

Danville
50 acres




HUDSON, H. W.
Rt. 1

Georgetown
120 acres



HUDSON, ROY
Rt. 2

Henning
160 acres



HUFFMAN, HENRY

Bismarck
5 acres



HUFF, B. J.
Rt. 4

Danville
192 acres



HUFFMAN, L. M.
Rt. 1

Alvin
314 acres



HUFFMAN, C. E.
Rt. 2

Danville
70 acres



HUFFMAN, LENNIE
Rt. 1

Potomac
240 acres



HUFFMAN, CLARENCE
Rt. 1

Alvin
46 acres



HUFFMAN, LESTER
Rt. 3

Danville
120 acres



HUFFMAN, R.
Rt. 2

Rankin
120 acres



HUGHS, V. J.
Rt. 1

Oakwood
30 acres



HUFFMAN, RALIEGH
Rt. 1

Rankin
280 acres



HULS, TAALKE
Rt. 1

Fithian
240 acres



HUGHES, C. H.
Rt. 1

Alvin
200 acres




HULSE, KENNETH
Rt. 2

Potomac
120 acres



HUGHES, ORLEY J.
Rt. 1

Alvin
31 acres



HULSE, OTTO
Rt. 2

Potomac
120 acres



HUMPHREY, C. W.
Rt. 2

Potomac
15 acres



HUMRICHOUSE, GUY L., HAZEL & SON
Rt. 1

Ridgefarm
120 acres



HUMPHREY, EARL
Rt. 2

Potomac
12 acres



HUMRICHOUS, JOHN
Rt. 1

Ridgefarm
101 acres



HUMPHREYS, GROVER
Rt. 2

Danville
230 acres



HUMRICHOUS, LETTIE
Rt. 1

Georgetown
160 acres



HUMRICHOUS, ALBERT, VIRGINIA,
& LETTIE
Rt. 1

Georgetown
215 acres




HUMRICHOUSE, WALTER A.
Rt. 1

Ridgefarm
183 acres



HUNDLEY, MRS. J. B.
Rt. 1

Rankin
79 acres



HUNT, HARRY
Rt. 1

Rankin
160 acres



HUNLEY, EDWARD
Rt. 2

Danville
80 acres



HUNTER, KENNETH W.
Rt. 3

Danville
20 acres



HUNLEY, HARLEN
Rt. 2

Danville
160 acres



HUNTER & OEHMKE
Rt. 1

Hoopston
320 acres



HUNT, EDWARD G.
Rt. 1

Catlin
680 acres



HURLEY, WILMINA
Rt. 2

Danville
187 acres



HUSHAW, ED
Rt. 2

Rossville
240 acres




HUTNICKE, FRANK
Rt. 1

Westville
45 acres



HUSTON, D. F.
Rt. 3

Danville
2 acres




HUTTER, LEO
Rt. 1

Rankin
1 acre



HUTCHISON, ED.
Rt. 1

Fairmount
7 acres



HUTTON, ERNST
Rt. 2

Rossville
120 acres



HUTCHISON, WILMA R.
Rt. 3

Danville
12 acres



HUXTABLE & KINTIGH
Rt. 2

Hoopeston
320 acres



HUXTABLE, D. L. & KINTIGH, W.
Rt. 2 Hoopeston
160 acres



ILLK, MARY
Rt. 2 Fithian
95 acres



IDEUS, GEO.
Rt. 1 Rankin
240 acres



ILLK, MARY
Rt. 1 Oakwood
178 acres



ILK, GLEN
Rt. 2 Fithian
160 acres



INGOLD, EDWARD F.
Rt. 1 Rankin
100 acres



ILK, GLEN
Rt. 1 Fithian
320 acres




INGOLD, GEORGE
Rt. 1 Rankin
120 acres



INGOLD, JOHN
Rt. 1 Harold Ingold, mgr.

Rankin
170 acres



IRVIN, JESS
Rt. 1

Oakwood
7 acres



INGRAM, EDMUND L.
Rt. 2

Hoopston
80 acres



IRVIN, FAY
Rt. 1

Penfield
80 acres



INGRAM, GRACE L.
Rt. 3

Danville
10 acres



ISAACSON, NORMAN
Rt. 5

Danville
27 acres



IRELAND, DALE
Rt. 1

Georgetown
5 acres



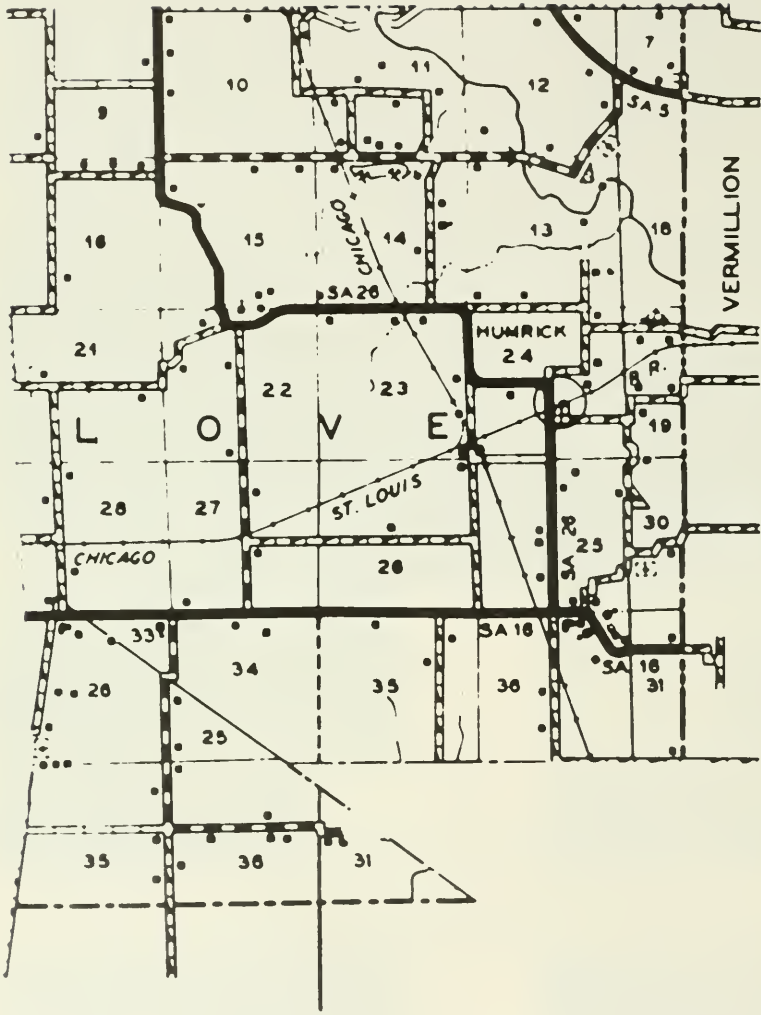
ISRINGHAUSEN, L. W.
Rt. 2

Rossville
1160 acres



HUMRICK

A small village near Ridge Farm, in the south end of the county, is Humrick. It had a 1950 population of 75. The village is located in the Little Vermilion River country and serves as a trading center for Love Township. It is located at the intersection of the Chicago, Milwaukee, St. Paul & Pacific Railroad and the New York, Chicago & St. Louis Railroad. The village is served by the postoffice at nearby Ridge Farm. The total population of Love Township is 478.



R 11 W

R 10 W

PREPARED BY THE
BUREAU OF RESEARCH AND PLANNING
 DIVISION OF HIGHWAYS
 DEPARTMENT OF PUBLIC WORKS & BUILDINGS
 IN COOPERATION WITH THE
 U.S. DEPARTMENT OF COMMERCE
 BUREAU OF PUBLIC ROADS



YANKEE POINT C. P. CHURCH

Ridge Farm



LIBERTY CUMBERLAND CHURCH

Cumberland



JACK, CHESTER
Rt. 1

Rossville
162 acres



JACKSON, WALTER B.
Rt. 3

Danville
5 acres



JACKSON, C. K.
Rt. 2

Henning
160 acres



JAMES, BELLE S.
Rt. 1

Carlin
640 acres



JACKSON, OPAL & CLARA
Rt. 2

Rossville
114 acres



JAMES, ELIZABETH R.
Rt. 2

Rossville
155.36 acres



JACKSON, RUSSEL
Rt. 2

Rankin
80 acres



REEFE, MR. & MRS. JAMES

Catlin
5 acres



JAMESON, EARL
Rt. 2

Potomac
13½ acres




JARED, RAY V.
Rt. 1

Armstrong
413 acres



JANES, C. R.
Rt. 1

Catlin
25 acres



JARBOE, CHARLES
Rt. 1

Potomac
80 acres



JANOSIK, STEVE
Rt. 1

Westville
160 acres



JARBOE, RUSSELL
Rt. 2

Rankin
197 acres



JANOSIK, STEVE
Rt. 1

Westville
160 acres



ETHEL M. JARVIS ESTATE
Rt. 1

Collison
41 acres



JARVIS, WALTER
Rt. 1

Collison
45 acres



JEFFERS, MERLE
Rt. 1

Fairmount
3 acres




JARVIS, WM.
Rt. 1

Danville
33 acres



JEFFERS, MERLE
Rt. 1

Catlin
160 acres



JEFFERS, FRED
Rt. 1

Georgetown
25 acres



JENKINS, ALBERT
Rt. 1

Fithian
200 acres



JEFFERS, MERLE
Rt. 1

Catlin
80 acres



JENKINS, C. E.
Rt. 2

Fairmount
20 acres



JENKINS, CARL
Rt. 1

Fichian
120 acres



JESTER, CHARLES
Rt. 1

Collison
120 acres



JENNER, MR. & MRS. HENRY H.
Rt. 1

Ridgefarm
228 acres



FRANK JESTER ESTATE
Rt. 2

Potomac
120 acres



JENNER, HENRY
Rt. 1

Ridgefarm
80 acres



JEWEL, VIRGINIA
Rt. 1

Catlin
156 acres



JENNINGS, CLAUDE
123 Poland Rd.

Danville
3 acres



JIBBEN, JOHN G.
Rt. 1

Penfield
240 acres



JINKINGS, SAMUAL V.
Rt. 1

Catlin
400 acres




JOHNSTON, BOB
Rt. 1

Fithian
84 acres



JINKINS, WM. I.
Rt. 1

Catlin
98 acres



JOHNSON, BART
Rt. 1

Alvin
77 acres




JINKS, ROBERT H.
Rt. 1

Homer
120 acres




JOHNSON, GEORGE
Rt. 2

Danville
149 acres



JOHNSON, A. A.
Rt. 1

Alvin
120 acres



JOHNSON, GEORGE
Rt. 3

Danville
83 acres



JOHNSON, GEORGE D.
Rt. 2

Danville
90 acres



JOHNSON, LEONARD
Rt. 1

Rankin
160 acres



JOHNSON, GRIFFITH
Rt. 1

Penfield
200 acres



JOHNSON, M.
Rt. 1

Fithian
120 acres



JOHNSON, LENARD
Rt. 1

Rankin
160 acres



JOHNSON, NEWELL
Rt. 2

Rankin
280 acres



JOHNSON, LYMAN M.
Rt. 1

Fithian
120 acres



JOHNSON, MRS. NORA
P. O.

Ogden
80 acres



VOYLES, MRS. FLORENCE
Rt. 1 Robert E. Johnson, opr.

Hoopeston
160 acres



JOHNSON, SWAN & SON
Rt. 3

Hoopeston
126 acres



JOHNSON, ROBERT E. JR.
Rt. 2

Fithian
80 acres



JOHNSON, W. H.
Rt. 3

Hoopeston
157 acres



JOHN, ROBERT E. JR.
Rt. 2

Fithian
80 acres



JOHNSON, WILLIE

Georgetown
10 acres



JOHNSON, RUSSEL
Rt. 3

Danville
160 acres



JOHNSTON, ANNA B.
Rt. 1 Kenneth Meadows, mgr.

Westville
203 acres



JOHNSTON ESTATE
Rt. 1

Allerton
400 acres



JONES, CHARLES D.
Rt. 1

Indianola
80 acres



JOHNSTON, ROBERT H.
Rt. 2

Fithian
370 acres



JONES, CLAUDE P.
Rt. 1

Ridgefarm
155 acres



JONES, ALLEN & SON
Rt. 2

Ridgefarm
200 acres



JONES, EARNEST
Rt. 2

Fairmount
300 acres



JONES, CARL
Rt. 1

Fithian
40 acres



JONES, EARNEST
Rt. 2

Fithian
187 acres



JONES, E. R.
Rt. 1 Kirk Patrick, mgr.

Georgetown
100 acres



JONES, GEORGE
Rt. 2

Fithian
290 acres



JONES, ED J.
Rt. 1 Raymond Jones, mgr.

Rossville
160 acres



JONES, H. F.
Rt. 1

Rankin
80 acres



JONES, FRAND
D. 7

Fairmount
80 acres



JONES, H. F. VIOLET
Rt. 1

Rankin
160 acres



JONES, DR. F. M.
Box 35

Sidell
12 acres



JONES, J. W.
Rt. 1

Alvin
160 acres



JONES, JEROME
Rt. 5

Danville
31 acres



JOHNS, L.
Rt. 1

Georgetown
51 acres



JONES, KEITH W.
Rt. 2

Fithian
320 acres



JONES, MELVIN
Rt. 5

Danville
160 acres



JONES, KEITH W.
Rt. 2

Fithian
750 acres



JONES, ONA

Catlin
40 acres



JONES, L. V.
Rt. 1

Georgetown
202 acres



JONES, ONA
Rt. 1

Catlin
400 acres




JONES, ONA
Rt. 1

Catlin



JONES, ONA
Rt. 1

Catlin



JONES, MARSHAL & SONS
Rt. 1

Georgetown
12 acres



JONES, O. E.
Rt. 3

Hoopston
194 acres




JONES, VICTOR H.

Danville
287 acres



JOHNHOLTZ, ALBERT F.
Rt. 3

Danville
16 acres



JOINER, NANNIE
Rt. 1

Oakwood
177 acres



JOLLEY, PAUL C.
Rt. 1

Fairmount
180 acres



JOLLEY, PAUL C.
Rt. 1

Fairmount
240 acres



JORDAN, S. O.
Rt. 1

Georgetown
20 acres



JORDAN, ELVIN
Rt. 1

Georgetown
60 acres



JORDAN, S. O.
Rt. 1

Georgetown
118 acres




JORDAN, OPAL P.
Rt. 1

Indianola
80 acres



JUDY, GUY
Rt. 1

Rossville
240 acres



JORDAN, OPAL
Rt. 1

Indianola
55 acres



JUDY, LLOYD
Rt. 1

Potomac
150 acres



JUDY, OLEN D.
Rt. 1

Potomac
40 acres



JUNKENS, JOHN
Rt. 2

Potomac
2 acres




JUDY, RUDOLPH
Rt. 1

Rossville
160 acres




JUNKENS, JOHN
Rt. 2

Potomac
236 acres



JUMPS, H. C.
Rt. 1

Westville
100 acres



JUNKERMAN, GEORGE C.
Rt. 1

Catlin
115 acres



JUMPS, MARK
Rt. 1

Alvin
60 acres



JUSTICE, FAY WM.
Rt. 3

Danville
40 acres



JUVINALL, LAURA
Rt. 2

Potomac
189 acres



JUTOVSKY, DAVID
Rt. 1

Armstrong
206 acres



JUVINALL, VERNE
Rt. 1

Collison
86 acres



JUVINALL, GLEN
Rt. 1

Collison
240 acres



JUVINALL, V. F.
Rt. 1

Collison
30 acres



EVANS, ROBERT

Hoopeston



JUSTUS, JESSIE
Rt. 1

Carlin
80 acres



FALLST DEPARTMENT-General Electric
1430 E. Fairchild St. Danville




CHURCH OF GOD

Jamesburg



METHODIST CHURCH

Jamesburg



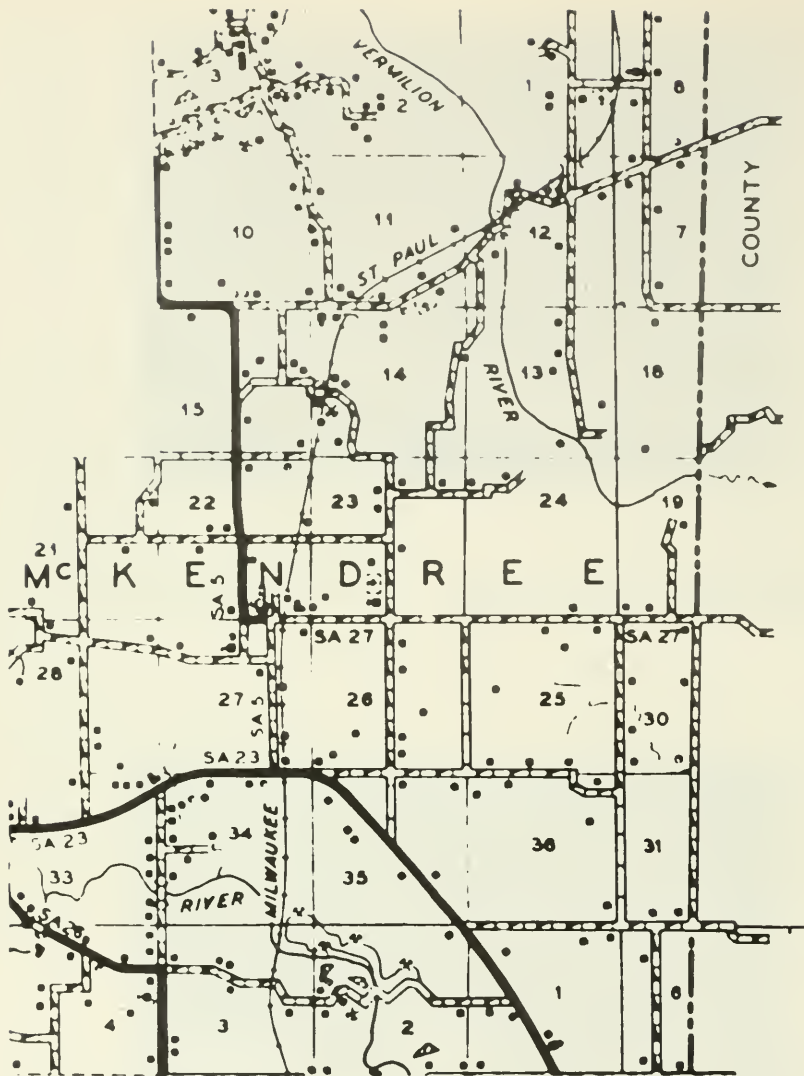
LOUIS CHAPEL - CHRISTIAN CHURCH

Danville



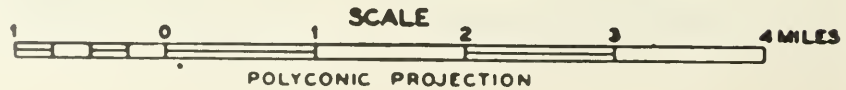
OLD UNION CHURCH OF CHRIST

Danville



T 16 N

PREPARED BY THE
BUREAU OF RESEARCH AND PLANNING
 DIVISION OF HIGHWAYS
 DEPARTMENT OF PUBLIC WORKS & BUILDINGS
 IN COOPERATION WITH THE
 U.S. DEPARTMENT OF COMMERCE
 BUREAU OF PUBLIC ROADS





CEDAR GROVE CHURCH

Danville

MEEKS

The only community in McKendree Township, south of Danville, is the village of Meeks. It is located near the Vermilion River. Through it runs the Chicago, Milwaukee, St. Paul & Pacific Railroad. The village is served by the postoffice at nearby Ridge Farm. In 1950 the population of McKendree Township was 776.



KARR BROTHERS
Rt. 1

Hoopeston
86 acres



KEHRWALD, ARTHUR
Rt. 1

Rossville
16½ acres



KEAL, CHARLES W.
Rt. 1

Collison
377½ acres



KELLER, BERNARD C.
Rt. 1

Westville
10 acres



KEARNES, REV. IRVIN L.
Church

Jamaica



KELLER, CARRIE
Rt. 1

Potomac
60 acres



KEES, ELBA JAMES
Rt. 1

Fairmount
122 acres



KELLER, DALLAS
Rt. 1

Catlin
2 acres



KELLER, JESSE
Rt. 1

Rankin
280 acres



KELLY, VERNON
Rt. 1

Rossville
114 acres



KELLY, MAE A.
Rt. 1

Alvin
20 acres



YOUNG, H. KELSO & SON
Rt. 6

Danville
160 acres



KELLEY, PETER

Georgetown
110 acres



KEMNA, FRED H.
Rt. 5

Danville
234 acres



KELLY, R. H.
Rt. 1

Alvin
20 acres



KEMNA, RICHARD E.
Rt. 5

Danville
80 acres



KENNEL, A. E.

State Line, Ind.
92 acres



KENTNER, WAYNE
Rt. 1

Bismark
176 acres



KENNEY, ROSSIE
Rt. 3

Danville
5 acres




KENTNER, ZORA
Rt. 4

Danville



KENTNER, S. R.
Rt. 1

Alvin
40 acres



KENTNER, ZORA
Rt. 4

Danville
291 acres



KENTNER, S. R.
Rt. 1

Alvin
360 acres



KERBY, EDNA
Rt. 4

Danville
5 acres



KERN, JULIUS & LENA
Rt. 1

Rankin
240 acres



KIGER, H. P.
Rt. 1

Oakwood
53 acres



KERS, C. E.
Rt. 1

Georgetown
156 acres



KILBOURNE, B. D.
Rt. 3

Danville
160 acres



KESSINGER, J. NELSON
Rt. 1

Potomac
47 acres



KIMBROUGH ESTATE
Rt. 1

Alvin
197 acres



KIENITZ, ANNIE
Rt. 1

Ogden
102½ acres



KINDER, GEORGE

Catlin
12 acres



KING, DOAN
Rt. 1

Ridgefarm
43¼ acres



KING, RAYMOND
Rt. 1

Indianola
17 acres



KING, H. L.
Rt. 1

Potomac
1 acre



KING BROS.
Rt. 1

Collision
325 acres



KING, JOHN
Rt. 1

Hoopeston
160 acres



KINGRY, E. C.
Rt. 2

Potomac
40 acres



KING, O. V.
Rt. 2

Hoopeston
28 acres




KINNETT, HORACE
Rt. 1

Potomac
177 acres



KINNEY, D. RALPH
Rt. 1

Armstrong
100 acres



KIRKPATRICK, C. F.
Rt. 1

Alvin
15 acres



KINNEY ESTATE
Rt. 1

Catlin
14 acres



KIRKPATRICK, CHAS.
Rt. 2

Fithian
200 acres



KIRKLAND, ROBERT E.
Rt. 1

Rossville
230 acres



KIRKPATRICK, DORA
Rt. 2

Fithian
206 acres



KIRKLAND, ROBERT
Rt. 1

Hoopston
74 acres



KIRKPATRICK, EDN GRACE
City

Henning
160 acres



KIRKPATRICK, FRED
Rt. 1

Alvin
90 acres



KLAMAN, JOHN
Rt. 1

Westville
5 acres



KIRKPATRICK, GLEN W.

Danville
10 acres



KLEIN, E. W.
Rt. 5

Danville
68 acres



KIRKPATRICK, RAY W.
Rt. 3

Danville
80 acres



KLEIN, FRANCES
Rt. 1

Rankin
240 acres



KISER, MERIL J.
Rt. 1

Alvin
105 acres



KLINDER, CARL
Rt. 5

Danville
40 acres



KLINGLER ESTATE, B. F.
Rt. 2

Potomac
200 acres



KNERR, DON M.
Rt. 2

Potomac
240 acres



KLINK, JOHN
Rt. 5

Danville
10 acres



KNIGHT, DORA

Collison



KNEE, CLIFFORD L.
Rt. 5

Danville
35 acres



KNIGHT, EUGENE
Rt. 2

Fithian
450 acres



KNEE, W. J.
Rt. 5

Danville
8 acres



KNIGHT, PAUL
Rt. 1

Armstrong
100 acres



KNIGHT, W. E.
Rt. 1

Georgetown
36 acres




KNOLL, ROBERT
Rt. 1

Fithian
300 acres



KNIGHT ESTATE
Rt. 1

Georgetown
60 acres



KNOLL, LAWRENCE
Rt. 2

Rankin
160 acres



KNOLL, BERT
Rt. 2

Danville



KOCK, A. W.
Rt. 1

Danville
8 acres



KNOLL, BERT
Rt. 1

Rossville
160 acres



KOEHN, W. M.
Rt. 2

Danville
40 acres



KOONTZ, JOHN W.
Rt. 2

Fairmount
5 acres



KUNKLE, PETSIA
Rt. 1

Ridgefarm
4 acres



KOTCHER, LOUIS
Rt. 1

Georgetown
150 acres



KUPFERSCHMID, JOE
G. D.

Rankin
12 acres



KOUBA, EUNICE M.
Rt. 1

Westville
154 acres



KURKEWITT, DONALD
Rt. 1

Homer
200 acres



KOZAK, MRS. BLANCHE
Rt. 1

Ridgefarm
120 acres



KURKWITT, JAMES
Rt. 1

Rankin
81 acres



KUYKENDALL, J. S.
Rt. 1

Potomac
300 acres



KRUM, IKE
Rt. 1

Georgetown
5 acres



KRUGER, ROBERT
Rt. 4

Danville
5 acres



JOAN OF ARC-Pride of Illinois
Fine Foods Since 1878

Hoopston



KRUGER, WM. C.
Rt. 5

Danville
100 acres



GENERAL REFRACTORIES COMPANY

Danville



KRUKWITT, JAMES H.
Rt. 1

Rankin
160 acres



BRILLIANT BRONZE
Chas. S. Gregory, Prop.

Rankin



McKENDREE METHODIST CHURCH

(Founded 1838)



MOREY CHAPEL and CHURCH

Danville



ROSSVILLE COMMUNITY CONSOLIDATED HIGH SCHOOL
F. R. Singer, Prin. - Att. - 170



OLIVETE HIGH SCHOOL



FAIRMOUNT-SIDELL HIGH SCHOOL Indianola



EAST LYNN HIGH & GRADE SCHOOL East Lynn



RANKIN TWP. HIGH SCHOOL Rankin



RIDGE FARM HIGH SCHOOL Ridge Farm



POTOMAC HIGH SCHOOL



CATLIN HIGH SCHOOL Catlin



ELLIS GRADE SCHOOL

Potomac



CENTER POINT SCHOOL

Rt. 2, Fairmount



VERMILION GROVE SCHOOL

Vermilion



TILTON SCHOOL

Tilton



CHENEYVILLE SCHOOL DISTRICT

160 acres



McMILLAN SCHOOL

Westville



CATLIN GRADE SCHOOL

Catlin



WINGARD CONSOLIDATED SCHOOL

Dist. #178



LACKLAND, WALTER C.
Rt. 1

Alvin
118 acres



LAH, JOHN H.
Rt. 2

Hoopston
317 acres



LAFLEN, BLANCH
Rt. 1

Collison
40 acres



LAMB, DAN J.
Rt. 2

Fairmount
6 acres



LAFLEN, CLOYD
Rt. 1

Collison
200 acres



LAMBERT, E. S.
Rt. 1

Georgetown
35 acres



LAFLEN, WILBER
Rt. 1

Hoopston
200 acres



LAMBERT, E. S.
Rt. 1

Georgetown
80 acres



LAMBERT, E. S.
Rt. 1

Georgetown
330 acres



LANE, ALTA
Rt. 2

Danville
160 acres




LANCASTER, A. H.
Rt. 1

Ridgefarm
80 acres



LANE, CARROLL
Rt. 2

Potomac



LANDSDOWN, MARIE
Rt. 1

Potomac
270 acres



LANE, CARROLL J.
Rt. 2

Potomac
320 acres



LANDSDOWN, MARIE
Rt. 2

Rossville
190 acres



LANE, L. V.

Henning
160 acres



LANE, LAWRENCE
Rt. 1

Hoopston
73.5 acres



LANGE, WALTER & ALTA
Rt. 1

Ridgefarm
80 acres



LANE, MINNIE R.
Rt. 2

Potomac
68 acres



LANGLEY, BLAINE
Rt. 5

Danville
148 acres



LANE, MINNIE R.
Rt. 2

Potomac
80 acres



LANGLEY, JOSEPH

Danville
98 acres



LANEY, JOHN
Rt. 2

Rossville
80 acres



LANSAW, ALBERT L.
Rt. 2

Potomac
36 acres



ALLEN, JOHN T.
Roy White, mgr.

Catlin
200 acres



LARRANCE, JESSIE
Rt. 1

Indianola
20 acres



LARKIN, IRA
Rt. 2

Rossville
80 acres



LARRANCE, RAY

Vermilion Grove
10 acres



LARRANCE, C. E.
Rt. 1

Indianola
60 acres




LARRANCE, W. A.
Rt. 1

Indianola
28 acres



LARRANCE, FLORENCE
Rt. 1

Georgetown
160 acres



LARRANCE, W. A.
Rt. 1

Indianola
40 acres



LARRY, L. J.
Rt. 2

Potomac
2 acres



LAURENCE, ALBERT F.
Rt. 1

Potomac
196 acres



LARRY, L. J.
Rt. 2

Potomac
1280 acres



LAURY, E. M.
Rt. 3 C. C. Fulcher, mgr.

Danville
250 acres



LARSON, RUTH
Mr. & Mrs. Rilde Turner, opr.

Catlin
40 acres



LAURY, R. H.
Rt. 3

Danville
320 acres



LATTUADA FARM
Rt. 1

Sidell
120 acres



LAURY, WILLIAM G.
Rt. 3

Danville
178 acres



LaVOIE, PETER F.
Rt. 1

Rankin
180 acres



LAWRENCE, W. D.
Rt. 1

Hoopston
240 acres



LAWRENCE, D. R.
Rt. 3

Danville
35 acres



LAWSON, ELMER & DORA

Ridgefarm
50 acres



LAWRENCE, JACK
Rt. 1

Collison
594 acres



HARRIS, RUSSELL
Rt. 1 Walter H. Lawson, opr.

Rossville
227 acres



LAWRENCE, JACK
Rt. 1

Collison
628 acres



LAYDEN, ED
Rt. 2

Hoopston
114 acres



LAYDEN, ED
Rt. 2

Hoopeston
140 acres



LAYDEN, RUTH
Rt. 2

Hoopeston
254 acres



LAYDEN, ED
Rt. 3

Hoopeston
160 acres



LAYTON, ELMER
Rt. 1

Potomac
127 acres



LAYDEN, EDWARD
Rt. 2

Hoopeston
160 acres



LEARNARD, ELMER
Rt. 1

Fairmount
200 acres



LAYDEN, ED
Rt. 1

Ambia
315 acres



LEASURE, ONAM H.
Rt. 1

Sidell
40 acres



LE CLAIRE, FREDRICK
Rt. 3

Danville
6 acres



LEE, ROY
Rt. 1

Oakwood
7 acres



LeCOUNT, LOUIS
Rt. 1

Georgetown
80 acres




LEE, ROY T.
Rt. 1

Hoopston
240 acres



LEE, EDWARD A.
Rt. 1

Rossville
120 acres



LEEMON STOCK FARM
Rt. 3

Hoopston
304 acres



LEE, FLANKLYN
Rt. 1

Hoopston
160 acres



LEEMON, W. T.

East Lynn
113 acres



LEGGETT, FLEMING
Rt. 1

Rankin
170 acres



LEIGH, LAWRENCE E.

East Lynn
80 acres



LEIBERT, RAY
Rt. 4

Danville
61 acres



LEIGH, LAWRENCE E.

East Lynn
160 acres



LEIGH, D. B.

East Lynn
160 acres



LEIKVOLL, EINAR
Rt. 2

Potomac
397 acres



LEIGH, DWIGHT
Rt. 2

Rankin
160 acres



LEMON, W. G.
Rt. 1

Alvin
102 acres



LEMONS, WILLIAM Q.
Rt. 1

Rankin
610 acres



LENORD, CORA
Rt. 1

Fairmount
160 acres



LENHART, GEORGE W.
Rt. 1

Georgetown
120 acres



LEOCH, EDWARD
Rt. 3

Danville
7 acres



LENHART, HARRY
Rt. 1

Georgetown
160 acres



LEONARD, STANLEY E.
Rt. 1 Charles E. Leonard, opr.

Rossville
168 acres



LENHART, HERBERT
Rt. 1

Georgetown
200 acres



LEONARD, CORA E.
Rt. 2

Potomac
204 acres



LEONARD, CORA E.
Rt. 2

Potomac
204 acres



LEVERICH, ED & LIZZIE
Rt. 1

Danville
15 acres



LEONARD, STANLEY
Rt. 2

Potomac
35 acres



LEVERICH, LOWELL

Catlin
114 acres



BUFFO, I ESSIE A.
600 W. West St.

Georgetown
97½ acres



LEVERICH, MRS. WM.
Rt. 1

Danville
185 acres



LEVERENZ, ROBERT
Rt. 2

Fithian
36 acres



LEWIS, CHARLEY G.
Rt. 2

Fithian
6 acres



LEWIS, IKE
Rt. 2

Ogden
160 acres



LINCOLN, LUCY & HARRY
Rt. 2

Potomac
119½ acres



LEWIS, LEANDER B.
Rt. 1

Alvin
90 acres



LINDLEY, OTHELIA
Rt. 1

Ridgefarm
80 acres



LIGGITT, NELLIE
Rt. 1

Danville
60 acres



LINDSEY, CARL S.
Rt. 1

Alvin
49 acres



LINCH, DELLA MAY
Rt. 1

Sidell
32 acres



LINDSEY, WILLIAM
Rt. 1

Alvin
144 acres



LINFOOT, HATTIE
Rt. 2

Potomac
80 acres



LINNE, KATHERINE
Rt. 3

Danville
138 acres



LINFOOT, HATTIE
Rt. 2

Potomac
220 acres



LINVILLE, H. A.
Rt. 1

Fairmount
115 acres



LINK, DR. F. M.
Rt. 1

Ridgefarm
160 acres



LINVILLE, H. A.
Rt. 1

Fairmount
320 acres



LINK, DR. F. M.
Rt. 1

Ridgefarm
126 acres



LINSEY, WILLIAM
Rt. 1

Alvin
240 acres



LISICK, MIKE
Rt. 1

Westville
110 acres



LITHGOW, PRESTON
Rt. 2

Hoopston
160 acres




LITHGOW, FLORENCE
Rt. 2

Rossville
150 acres



LITTELL, W. P.
Rt. 1

Armstrong
300 acres



LITHGOW, KENNETH & ORAL
Rt. 2

Hoopston
236 acres



LITTLER, JAMES
Rt. 2

Fithian
80 acres



LITHGOW, LOGAN
Rt. 2

Hoopston
120 acres



LITTLETON, GERTRUDE
Rt. 1

Catlin
25 acres



LLOYD, FRED
Rt. 1

Westville
160 acres



LOCKHART, JAMES
Rt. 2

Hoopeston
145 acres



LLOYD, FRED
Rt. 1

Westville
160 acres



LOCKHART, JAMES
Rt. 2

Hoopeston
120 acres



LLOYD, FRED R.
Rt. 1

Catlin
500 acres



LODAS, TONY
Rt. 1

Westville
4 acres



LLOYD, MABLE E.
Rt. 1

Catlin
120 acres



LODAS, VICTOR
Rt. 1

Westville
15 acres



LODIS, WILLIAM
Rt. 1

Westville
10 acres



LOGAN, FRANK & RUTH
Rt. 1

Rankin
189 acres



LOEFFLER, JOSIE
Rt. 4

Danville
40 acres



LOGAN, RAY
Rt. 1

Armstrong
80 acres



LOEFFLER, VIRGINIA
Rt. 1

Fithian
40 acres



LONG, BLANCHE B.
Rt. 1

Ridgefarm
147 acres



LOGAN, FRANK
Rt. 1

Sidell
160 acres



LONG, HARRY R.
Rt. 3

Danville
20 acres



LONG, ROY G. & MAUDE E.
Rt. 1

Penfield
240 acres



LONG, WM. J.
Rr. 5

Danville
30 acres



LONG, ROY G. & MAUDE E.
Rt. 1

Penfield
240 acres



LONGLEY, RALPH D.

Homer
4 acres



LONG, THERESA H.
Rt. 2

Danville
20 acres



LONGSTRETH, S. B.
Rt. 3

Danville
175 acres



LONG, WALTER
Rt. 1

Oakwood
80 acres



LOOP, FOREST
Rt. 2

Indianola
90 acres



LOPP, EDGAR H.
Rt. 3

Danville
21 acres



LOSCHEN, WM.
Rt. 1

Ogden
80 acres



LOSCHEN, GEO. G.
Rt. 1

Ogden
120 acres



LOSCHEN, WM.
Rt. 1

Fithian
162 acres



LOSCHEN, H. W.
Rt. 1

Fithian
160 acres



LOUIS, EDNA
Rt. 3

Danville
21 acres



LOSCHEN, WM.
Rt. 1

Ogden
80 acres



LOUTENVILLE, ELMER
City

Rossville
17 acres



LOVEALL, ENI
Rt. 2

Fairmount
163 acres



LOWELL, DALBEY W.
Rt. 2

Fithian
160 acres



LOVELASS, N. R.
Rt. 1

Rankin
320 acres



LOYD, WM. E.
Rt. 1

Hoopeston
700 acres



LOVELASS, N. R.
Rt. 1

Rossville
305 acres



LUCAS, MR. & MRS. ROBERT

Georgetown
20 acres



LOWE, PARLEY T.
Rt. 2

Hoopeston
228 acres



LUDWIG & SONS
Rt. 2

Fithian
430 acres



LUDWIG, HOLLY
Rt. 1

Danville
40 acres



LUKE, GEO. D.
Rt. 5

Danville
15 acres



LUDWIG, HOLLY
Rt. 1

Fithian
137 acres



LUMLEY, IDA M.
Rt. 1

Ambia
172½ acres



LUDWIG, PAUL S. & SONS
Rt. 1

Fithian
145 acres



IUNGRICH, LLOYD
Rt. 1

East Lynn
164 acres



LUGWIG, ESTHER L.
Rt. 1

Rossville
160 acres



LUSK, HARRY B.
Rt. 2

Potomac
320 acres



LUTTERLL, ORVILLE
Rt. 1

Armstrong
160 acres



LYONS, KENNETH
Rt. 1

Georgetown
152 acres




LUXTON, BESSIE M.
Rt. 1

Rankin
120 acres



LYONS, KENNETH
Rt. 1

Georgetown
166 acres



LYNCH, ELIZABETH
Rt. 5

Danville
160 acres



LYONS, WILLIS E.
Rt. 1

Sidell
200 acres



LYNCH, RAYMOND R.
Rt. 1

Homer
110 acres



LYONS, ZORA
Rt. 1

Rankin
160 acres



ST. MARY'S CATHOLIC CHURCH (1903)

Westville



NAZARENE CHURCH (1940)

Olivet




ELWOOD FRIENDS CHURCH (1895)

Elwood



CHURCH OF CHRIST

Alvin



ARMSTRONG CONSOLIDATED GRADE SCHOOL #61
Harris Parsons, Principal



JOHN GREER HIGH SCHOOL Hoopes ton



CRAIG SCHOOL (1893) Rt. 2, Oakwood



OLD ELWOOD SCHOOL Rt. 1, Georgetown



CHENYVILLE GRADE SCHOOL Chenyville



WESTVILLE JR. HIGH SCHOOL Westville



DIAMOND SCHOOL Eatestown
V. A. Burnette, Principal

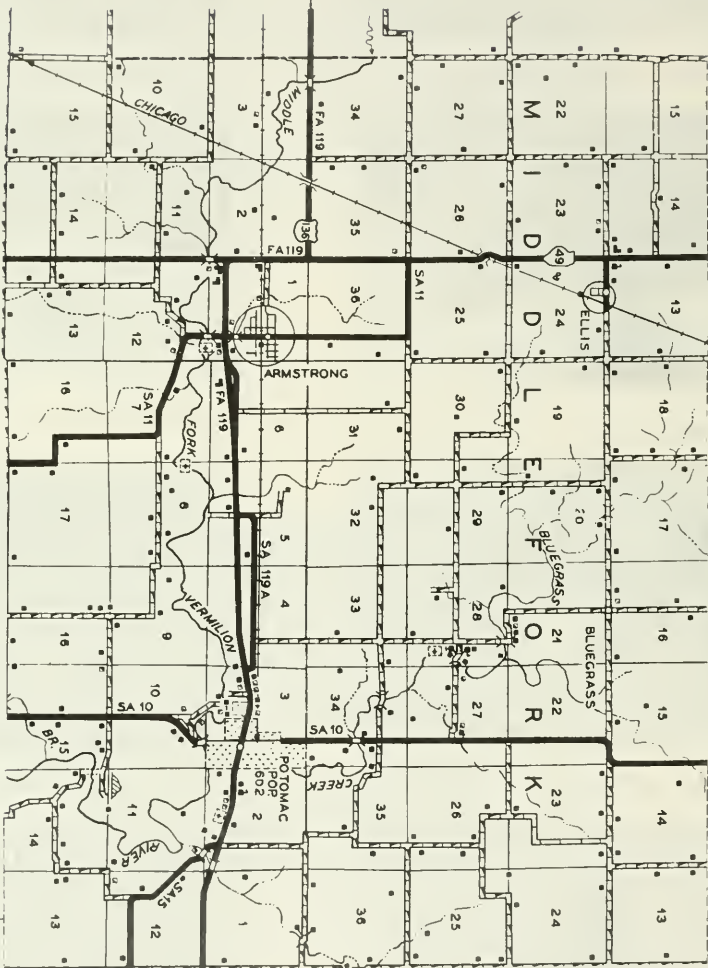


DISTRICT WAIT SCHOOL 138 Danville

40° 20'

T 22 N

TO RAINBOW



PREPARED BY THE

BUREAU OF RESEARCH AND PLANNING

DIVISION OF HIGHWAYS

DEPARTMENT OF PUBLIC WORKS & BUILDINGS

IN COOPERATION WITH THE

U.S. DEPARTMENT OF COMMERCE

BUREAU OF PUBLIC ROADS

SCALE



POLYCONIC PROJECTION



POTOMAC

Largest village in Middlefork Township, northwest of Danville, is Potomac, with a population of 602. It is an incorporated village, and through it runs the Illinois Central Railroad as well as US 136. The total population of Middlefork Township in 1950 was 1,753. Among the earliest settlers of the township were members of the Partlow family, who came in 1829.



ARMSTRONG

Another village in Middlefork Township is Armstrong. It has a population of 196. It is located on the Illinois Central Railroad as well as on US 136. The village was laid out in 1877 on land belonging to Thomas and Henry Armstrong.



MacMAHAN, MRS. FRANCES
Rt. 1

Alvin
117 acres



MacADOO, CHARLES
Rt. 1

Armstrong
280 acres



MACY, ETHEL M.
Rt. 2

Homer
200 acres



MADDEN, BLANCHE
Rt. 1

Danville
60 acres



MACY, F. R.
Rt. 2

Fithian
220 acres



MADDEN, CLARENCE
Rt. 2

Fithian
52 acres



MACY, FRED
Rt. 1

Fithian
100 acres



MADDOX, CHESTER
Rt. 1

Sidell
80 acres



MADDOX, THOMAS & DOLLY T.
Rt. 2 Fairmount
80 acres




MAGERS, GEO. L.
Rt. 1 Ridgefarm
150 acres



MADDOX, S. N. & SONS
Rt. 1 Sidell
280 acres



MALCAHEY, JAMES
Rt. 2 Rankin
80 acres



MADDOX, MR. & MRS. SAM N.
Rt. 2 Fairmount
160 acres




MALLOY, MARY E.
Rt. 1 Fichian
400 acres



MADDOX, MR. & MRS. SAM N.
Rt. 1 Sidell



MARTIN, BEN
Rt. 2 Potomac
180 acres



MARTNS, GEO. A.
Rt. 2

Fairmount
7 acres



MATHEWS, QUAY
Rt. 1

Alvin
2 acres



MARTIN, RUTH P.
Rt. 1

Alvin
240 acres



MATTIS, CHARLES D.
Rt. 1

Danville
270 acres



MARKLEY, JOHN
Rt. 4

Danville



MARSH, MARGARET P.
Rt. 1

Danville
218 acres



MATHEWS, ELWOOD G.
Rt. 2

Rossville
360 acres



MASON, A. R.
Rt. 1

Oakwood
77 acres



MASON, DR. & MRS. F. M.
Rt. 1

Rossville
270 acres



MADDOX, S. M.
Rt. 1

Rankin
160 acres



MADDOX, SAM N.
Rt. 2 Boyd W. Maddox, opr.

Fairmount
270 acres



MADDOX, S. N.
Rt. 2

Rankin
160 acres



MADDOX, CLARENCE C.
Rt. 1

Allerton
300 acres



MADEN, MARION
Rt. 2

Danville
70 acres



MADDOX, S. N.
Rt. 2

Rankin
160 acres




MAGEE, HARRY
Rt. 1

Rankin
160 acres



MANGAN, M. H.
Rt. 3

Danville
15 acres



MALCOLMSON, ESTHER
P. O.

Potomac
104 acres



MAGNUSON, ANNA
Rt. 1

Rankin
240 acres



MALLMAN BROS.
Rt. 1

Rankin
156 acres



MAIN, MERRIL M.
Rt. 1

Indianola
293 acres



MANN, CHARLES D.
Rt. 1

Rossville
240 acres



MATZEL, ANDREW J.
Rt. 1

Oakwood
 $\frac{3}{4}$ acre



CALIN, MANUEL
Rt. 1

Westville
1 acre




MARBLE, CLYDE
Rt. 4

Danville
150 acres



MATHEWS, QUAY
Rt. 1

Alvin
114 acres



MARBLE, FLOYD
Rt. 4

Danville
30 acres



MARITANO, DEL
Rt. 1

Westville
15 acres



MATHEWS, QUAY
Rt. 1

Alvin
80 acres



MARIS, BEULAH
Rt. 2

Potomac
92 acres



MATHEWS, QUAY
Rt. 1

Alvin
281 acres



MARLEY, J. A.
Rt. 5

Danville
90 acres



MARLEN, JOHN P.
Rt. 1

Indianola
100 acres



MARTIN, MR. & MRS. ARTHUR

Danville
105 acres



MARRON, FRANK
Rt. 1

Fithian
268 acres



MARTIN, CARL J.
Rt. 4

Danville
33 acres




MARRON, FRANK
Rt. 1

Fithian



MARTIN, DAN W.
Rt. 1

Rankin
160 acres



MARRON, J. J.
Rt. 1

Fithian
160 acres



MARTIN, ELMER
Rt. 2

Rossville
216 acres



MARTIN, MRS. FERN
Rt. 1

Georgetown
112 acres



MARTIN, THOMAS N.
Rt. 2

Hoopston
300 acres



MARTIN, FLORENCE
Rt. 3

Hoopston
117 acres



MARTIN, WALTER
Rt. 1

Georgetown
50 acres



MARTIN, RUTH
Rt. 1

Georgetown
36 acres



WM. J. MARTIN ESTATE
Rt. 1

Rankin
160 acres



MARTIN, RAY H.
Rt. 1

Georgetown
44 acres




MARTINIE ESTATE
Rt. 1

Allerton
60 acres



MARTINIE ESTATE
Rt. 1

Allerton
160 acres



MASON, JOHN C.
Rt. 1

Rossville
160 acres



MARTOGOLIO, JOHN
Rt. 1

Oakwood
14 acres



MATHIS, MILLIAM H.
Rt. 1

Rankin
80 acres



MASON, A. R.
Rt. 1

Oakwood
20 acres



MATTHEWS, CHAS. W.
Rt. 2

Rossville
94 acres



MASON, JOHN C.
Rt. 1

Rossville
120 acres



MATHEWS, LENARD
Rt. 3

Danville
77 acres



MAUCK, WALTER
Rt. 1

Oakwood
196 acres



MAUDLIN, ALLEN J.
Rt. 1

Georgetown
70 acres



MAUCK, WALTER
Rt. 1

Catlin
524 acres



MAUDLIN, CHARLES
Rt. 1

Georgetown
341 acres



MAUCK, WALTER
Rt. 1

Catlin
524 acres



MAURY, ELLA

Armstrong
200 acres



MAUDLIN, ALLEN J.
Rt. 1

Georgetown
160 acres



MAURY, LOUIS
Rt. 1

Rossville
169 acres



MAXWELL, O. E.
Rt. 1

Ridgefarm
70 acres



McBRIDE, HOMER
Rt. 4

Danville
19 acres



MAYHEW, ROY
Rt. 4

Danville
80 acres



McBRIDE, WILLARD
Rt. 4

Danville
47 acres




MAYHEW, ERNEST
Rt. 1

Oakwood
18 acres



McCARLEY, C. A.
Rt. 2

Danville
160 acres



MAYHEW, L. V.
Rt. 1

Fithian
80 acres



McCAULEY, BESS
Rt. 1

Rankin
160 acres



McCOY, CORA
Rt. 1

Ridgefarm
240 acres



McGEE, SAM
Rt. 1

Fairmount
40 acres



McCLELLAN, GEO. B.
Rt. 1

Potomac
160 acres



McDOWELL, FRED
Rt. 1

Sidell
270 acres




McCORMICK, DENNIS E.
Rt. 2

Fairmount
120 acres



McDOWELL, MRS. EVA
Rt. 1

Sidell
120 acres



McCULLOM, A. B.
Rt. 3

Hoopeson
156 acres



McDANIEL, MARY
Rt. 1

Armstrong
240 acres



McKEE, HARVEY
Rt. 1

Catlin
160 acres



McCLAIN, WM.
Rt. 1

Potomac
160 acres



McKEE, JIM
Rt. 1

Fairmount
160 acres



McCALISTER, R. H.
Rt. 2

Fithian
160 acres



McMILLAN, G. G.
Rt. 1

Catlin
160 acres



McCARTY, HOMER P.
Rt. 1

Rossville
207 acres



McMILLAN, J. E.
Rt. 1

Catlin
320 acres



McCAULEY, CECIL
Donald Todd, opr.

Sidell
360 acres



FRALEY-BOUGHTON-McCORMICK EST. Hoopston
Rt. 2 240 acres



McCOLLUM, A. B. Rossville
Rt. 2 280 acres



McCORMICK, DENNIS Homer
Rt. 1 160 acres



McCLURE, WALTER & NETTIE Ridgefarm
Rt. 1 110 acres



McCORMICK, EUNICE E. Rossville
Rt. 2 200 acres



McCRA Y, LOLA Rossville
Rt. 2 154 acres



McCORMICK, HEROLD Rossville
Rt. 1 80 acres



McCUE, R. W. Danville
Rt. 2 80 acres



MEAD, DORTHY M.
Rt. 1

Armstrong
160 acres



McGEE, MR. & MRS. CECIL C.
Rt. 1

Sidell
207 acres




MEDFORD BURTON ESTATE
Rt. 2

Rankin
320 acres



McGEE, CHAS. E.
Rt. 1

Catlin
94 acres



McDONALD, HARRY R.
Box 62

Alvin
155 acres




McGEE, CHAS. F.

Catlin
95 acres



McDEVITT, WILLIAM
Rt. 2

Rankin
80 acres




McGILL, DAVID
Rt. 1

Alvin
118 acres



McGILL, DAVID W.
Rt. 1

Alvin
1/2 acre



McMASTERS, WILLIAM A.
Rt. 1

Westville
1 acre



McGEE, RAY W.

Sidell
80 acres



McFARLAND, A. B.
Rt. 3

Hoopston
160 acres



McGEE, ROBT.
Rt. 1

Catlin
180 acres




McFARLAND, JAMES
Rt. 1

Hoopston
120 acres



McFERRIN, DON
Rt. 2

Rossville
484 acres



McMILLIAN ESTATE
Rt. 1

Indianola
230 acres



McMILLIN, G. G.
Rt. 2

Danville
197 acres



McNEAL, ELMR
Rt. 2

Danville
140 acres



McMILLAN ESTATE
Rt. 1

Indianola
280 acres



DAVIS & McQUIGG
Rt. 2

Rankin
123 1/4 acres



McMORRIS, MRS. SYLVIA
Rt. 1

Oakwood
40 acres




MEADE, KATHRYN M.
Rt. 1

Oakwood
220 acres



McNEAL, ELMER
Rt. 2

Danville
600 acres



MEEKS, J. A.
Rt. 1

Georgetown




MEEK, MRS. JAMES A.

Georgetown
200 acres



MEEKER, ROY D.
Rt. 2

Danville
50 acres



MEEKER, DELBERT
Rt. 3

Danville
14 acres



MEEKER, STERLING D.
Rt. 3

Danville
3 acres



MEEKER, JEWELL
Rt. 3

Danville
63 acres



MEHARRY, JOHN F.
Rt. 1

Catlin
280 acres



MEEKER, ORVILLE
Rt. 2

Danville
163 acres



MELECOSKY, JOSEPHINE M.

Catlin
208 acres




MENDENHALL, GERTRUDE

Catlin
300 acres




MESSMAN, FRED A.
Rt. 1

Sidell
360 acres



MENDENHALL, WM.
Rt. 1

Fairmount
10 acres



MESSMANN, IRVIN
Rt. 2

Potomac
120 acres



MENGES, GEORGE L.
Rt. 3

Danville
40 acres



MESSMORE, EDGAR
Rt. 1

Alvin
95 acres




MEREDITH, R. C.
Rt. 3

Danville
196 acres



MICHAEL, C. A.
Rt. 1

Fithian
100 acres



MICHAEL, VAN B.
Rt. 1

Oakwood
57 acres



A. M. MILLER ESTATE

Sidell
210 acres



MIETHE, LANCE
Rt. 1

Georgetown
50 acres



MILLER, CHESTER

Armstrong
4 acres



MICHELL, CHESTER B.
Rt. 1

Hoopeston
110 acres




MILLER, DELMER F.
Rt. 1

Indianola
165 acres



MIKEL, ANDY
Rt. 1

Westville
60 acres



MILLER, DELMER F.
Rt. 1

Indianola
165 acres



MILLER, EMMA J.
Rt. 1

Georgetown
160 acres



MILLER, H.
Rt. 3

Danville
75 acres



MILLER, ED
Rt. 1

Ogden
270 acres



MILLER, HAROLD I.
Rt. 1

Rossville
80 acres



EVERETTE MILLER ESTATE
Rt. 1

Indianola
420 acres



MILLER, IRA

Carlin
60 acres



MILLER, HAROLD
Rt. 1

Rossville
281 acres



MILLER, MR. & MRS. JOHN T. &
ROSE, MR. & MRS. WESLEY

2 $\frac{1}{2}$ acres



MILLER, JOHN & NICHOLAS
Rt. 1

Fairmount
20 acres



MILLER, MARY
Rt. 1

Alvin



MILLER, JAMES A.
Rt. 1

Indianola
10 acres



MILLER, MARY
Rt. 1

Alvin
214 acres



MILLER, J. E.
Rt. 2

Fithian
600 acres



MILLER, OTTO E.
Rt. 3

Danville
86 acres



MILLER, LEWIS
Rt. 1

Ridgefarm
80 acres



MILLER, RAY L.
Rt. 1

Catlin
25 acres



MILLER, RICHARD W.
Rt. 1

Fairmount
115 acres



MILLER, STUART T.
Rt. 2

Danville
1 acre



MILLER, RAY
Rt. 1

Sidell
80 acres



MILLER, S. J.
Rt. 1

Rossville
550 acres



MILLER, RAY
Rt. 1

Sidell
186 acres



MILLER, SAMUEL J.
Rt. 1

Rossville
550 acres



MILLER, RAY
Rt. 1

Westville
320 acres



MILLER, THOMAS
Rt. 1

Potomac



MILLER, STUART & WM.
Rt. 1

Catlin
100 acres



MILLS, CHARLES WARREN

Vermilion Grove
97 acres



MILLE, HAROLD
Rt. 5

Danville
80 acres



MILLS, CARL
Rt. 1

Vermilion Grove
160 acres



MILES, LYLE F.
Rt. 1

Collison
628 acres



MILLS, DALE
Rt. 1

Indianola
250 acres



MILES, RUSSEL
Rt. 1

Armstrong
120 acres



MILLS, HARLAN
Rt. 3

Danville
93 acres



MILLS, RUSSELL
Rt. 1

Indianola
25 acres



MINION, GRACE
Rt. 1

Alvin
209 acres



MILLS, VERNON

Vermilion Grove
160 acres



MINSER, MARGRET

Fithian
7 acres



MINER, JOHN
Rt. 2 Jas. Darley, mgr.

Rossville
300 acres



MISNER, ELWOOD W.
Rt. 2

Henning
160 acres



MINION, GRACE
Rt. 1

Alvin
80 acres



MITCHELL, CHARLES CLEO
Rt. 1

Ridgefarm
1 acre



MITCHELL, DAN
Rt. 5

Danville
120 acres



MODE, ALLEN
Rt. 2

Fithian
100 acres



MITCHELL, JOE
Rt. 1

Danville
40 acres



MOHR, JOHN H.
Rt. 1

Homer
240 acres



MITCHELL, OSCAR
Rt. 1

Sidell
15 acres



MONROE, F. M.
Rt. 1

Ridgefarm
80 acres



MOBAKER, CORA OLIVE
Rt. 3

Danville
88 acres




MONROE, S. T.
Rt. 1

Oakwood
86 acres



MONROE ESTATE
Rt. 1

Oakwood
80 acres



MONTGOMERY, ALVA
Rt. 2

Potomac
352 acres



MOORHOUS, ALVA
Rt. 3

Danville
5 acres



MONTGOMERY, FRED
Rt. 1

Oakwood
10 acres



MOORHOUSE, JOE
P. O.

Fithian
160 acres



MONTGORMERY, J. W.
Rt. 2 John Taylor, opr.

Fairmount
220 acres



MOOREHOUS, VERA
P. O.

Fithian
160 acres



MOORE, ANGIE
Rt. 1

Rossville
160 acres



MOORE, C. B.
Rt. 2

Danville
215 acres



MOORE, CLARENCE
Rt. 3

Danville
160 acres



MOORE, CALVIN
Rt. 3

Danville



MOORE, CALVIN
Rt. 3

Danville
119 acres



MOORE, DON
Rt. 1

Rossville
320 acres



MOORE, HAROLD M.
Rt. 1

Rankin
190 acres



MOORE, MARTHA
Rt. 3

Danville
100 acres



MORELAND, G. & BAKER, ARMADA
Rt. 1

Indianola
400 acres



MORELAND, J. E.
Rt. 1

Indianola
262 acres



MORGAN, E. A.
Rt. 1

Rossville
80 acres



MOREHOUSE, MARGRET
Rt. 1

Fairmount
240 acres



MORGAN, H. E.

Georgetown
60 acres



MOREMAN, PAUL R.
Rt. 1

Rossville
198.7 acres



MORGAN, JAMES H.
Rt. 1

Georgetown
91 acres



MORGAN, CLARENCE
Rt. 1

Hoopston
320 acres



MORGAN, J.
Rt. 2

Potomac
80 acres



MORGAN, WAYNE

Catlin
4 acres



MORRIS, CLIFFORD
Box 61

Bismarck
400 acres



MORRISON, CARL A.
Rt. 2

Homer
190 acres



MORRIS, MARY A.
Rt. 1

Sidell
320 acres




MORRIS, EDGAR
Rt. 1

Potomac
160 acres



MORTON, COLE J.
Rt. 1

Ridgefarm
773 acres



MORRIS, CLIFFORD
Rt. 1

Alvin
90 acres



MORTON, J. C.
Rt. 1

Ridgefarm
148 acres



MORTS, SHARON S.
Rt. 1 Floyd E. Morts, mgr.

Hoopston
160 acres



MOSER, CARL D.
Rt. 2

Rankin
145 acres



MOOREHOUS, JOSEPH
Rt. 1 Robert Dearth, mgr.

Armstrong
340 acres



MOSS, CARL
Rt. 2

Danville
1 acre



MORRHOUS, VERN
Rt. 2

Fithian
240 acres



MOSS, ELMER
Rt. 3

Danville
40 acres



MORRHOUS, VERNE
Rt. 2

Fithian
240 acres



MOSS, ERA B.
Rt. 3

Danville
76 acres



MOSS, GROVER
Rt. 3

Danville
40 acres



MOULTON, JAMES
Rt. 3

Danville



MOSS, PAUL H.
Rt. 3

Danville
100 acres



MOURHOUS, JOE
Rt. 1

Fithian
160 acres



MOSS, R. O.
Rt. 3

Danville
42 acres



MOUDY, KENNETH L.
Rt. 1

Fairmount
55 acres




MOULTON, JAMES
Rt. 3

Danville
112 acres



MULCAHEY, EDWARD
Rt. 1

Allerton
157 acres



MULCAHEY, JAMES
Rt. 2

Rankin
370 acres



MULLINS, WALTER R.
Rt. 2

Homer
50 acres



MULLINS, MRS. LEE
Rt. 5

Danville
8 acres



MUNSTERMAN, WILBERT H.
Rt. 2

Rankin
80 acres




MULLINS, J. E.
Rt. 1

Potomac
120 acres



MURRELL, NATHAN
Rt. 1

Potomac
120 acres



MULLINS, RALPH
Rt. 2

Homer
50 acres



MURPHY, GEORGE
Rt. 3

Danville
120 acres




MUSSER, JOHN
Rt. 2

Potomac
80 acres



MYERS, EZRA
Rt. 3

Danville
20 acres



MUSSON, ALVA & VERLE
Rt. 1

Oakwood
85½ acres



MYERS, GLEN E.
Rt. 1

Fithian
160 acres



MUSSON, FANNY
Rt. 1

Oakwood
160 acres



MYERS, HAZEL
Rt. 1

Fithian
220 acres



MUSSON, WARREN E.
Rt. 1

Oakwood
134½ acres



MYRES, DR. J. H.
Rt. 1

Georgetown
195 acres



MYERS, MRS. LAURA A.
Rt. 1

Hoopeston
297 acres



TALBOTT GARAGE & MOBIL STATION
Walter Talbott, Prop. Potomac



MOORE, C. M.
Moore's Corners

Danville
Rt. 3



HOOPESTON WOODWORKS

Hoopeston



LEE and TWEEDY
Livestock Hauling-Acme Feed-Fertilizer Hoopeston



PAYNE, F. W.
Super Quality Eggs

Hoopeston



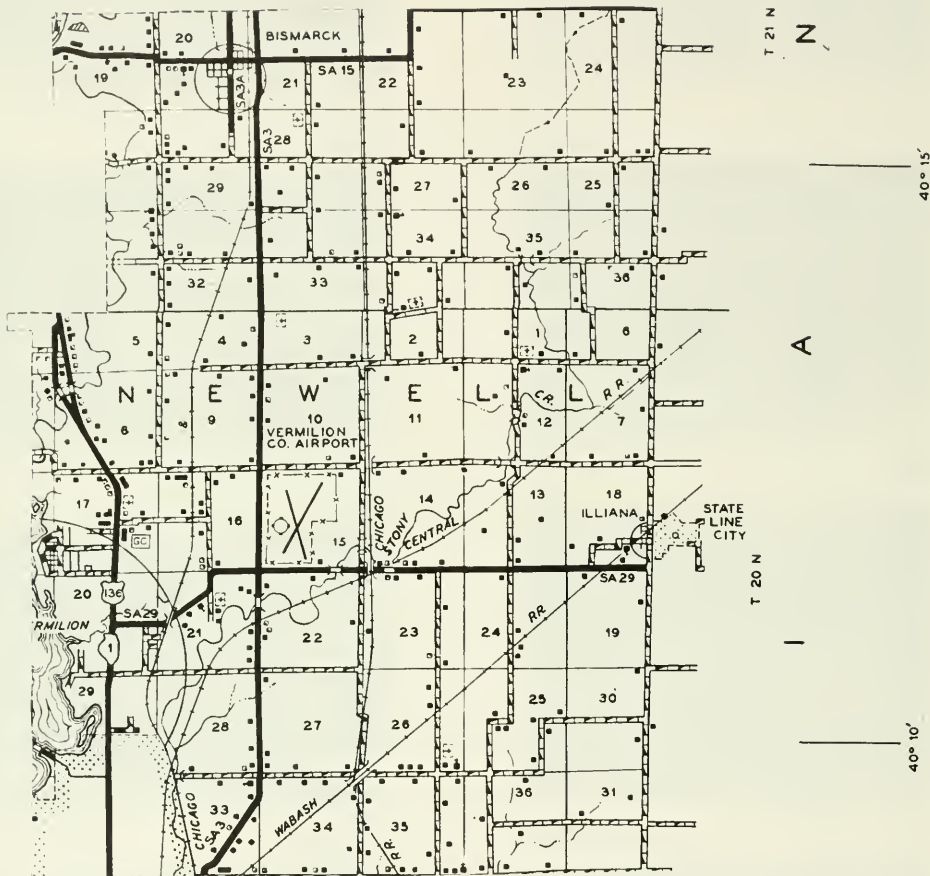
McBROOM & SON LUMBER CO.

Potomac



ERICKSON LUMBER CO.

Danville



PREPARED BY THE
 BUREAU OF RESEARCH AND PLANNING
 DIVISION OF HIGHWAYS
 DEPARTMENT OF PUBLIC WORKS & BUILDINGS
 IN COOPERATION WITH THE
 U.S. DEPARTMENT OF COMMERCE
 BUREAU OF PUBLIC ROADS





DANVILLE CITY (PART)

Part of the city of Danville lies in Newell Township, located north of the main portion of the county seat. In this part of Danville dwell 3,327 inhabitants. The total population of Newell Township is 5,733. Within the borders of the township is located Danville Airport. The township, organized in 1850, was named after Squire James Newell, its first justice of the peace.



CHENEYVILLE

Just east of Hoopeston, near the Indiana state line, lies the village of Cheneyville, with a population of 130. It is on the New York Central and the Chicago, Milwaukee & St. Paul railroads. A highway through the village is State 9.

BRONSON

Midway between Oakwood and Muncie is situated the village of Bronson. It has a population of twenty-five inhabitants. Through it runs the Chicago & Eastern Illinois Railroad and the New York Central System.




CENTRAL SCHOOL (Built 1897) Rt.1, Fithian



EDISON SCHOOL (1918)

Westville



HILLERY SCHOOL

Danville



HARRISON SCHOOL

Ridge Farm



THE OLD BLACK SCHOOL

Rt.1, Fithian



JENKINS SCHOOL

Rt.6, Danville




UNION CORNER SCHOOL

Rt. 5, Canville



GLINDMEIER SCHOOL

Danville, Rt. 4




LYNCH SCHOOL

Rt. 5, Danville



McKINLEY GRADE SCHOOL

Danville



DANVILLE HIGH SCHOOL

Danville



COVENANT HIGH SCHOOL (Wesleyan)

Potomac



ARMSTRONG TOWNSHIP HIGH SCHOOL J. Walrich



ROSSVILLE COMMUNITY CONSOLIDATED GRADE SCHOOL



TOWNSHIP HIGH SCHOOL Bismark
Andrew Jackson, Principal



INDEPENDENT SCHOOL
(Consolidated)

Oakwood
Rt. 1



NAGRODSKI, GEO.
Rt. 4

Danville
10 acres



NEFF, LEONARD E.
Rt. 1

Oakwood
store



NEATHERY, ED
Rt. 1

Hoopeston
160 acres




NEFF, STELLA
Rt. 5

Danville
52 acres




NEATHERY, J. H.
Rt. 2

Hoopeston
240 acres



NEFF, THELMA J.
Rt. 1

Oakwood
 $\frac{1}{4}$ acre



NEFF, LEONARD E.
Rt. 1

Oakwood
15 acres



NEILD, RAY
Rt. 1

Georgetown
 $16\frac{1}{2}$ acres



NELSON, ARTHUR G.
Rt. 1

Rankin
200 acres



NELSON, JOHN C.
Rt. 1

Rossville
260 acres



NELSON, BLANCHE
Rt. 2

Potomac
100 acres



NESBITH, GEO.
Rt. 1

Alvin
160 acres



NELSON, FRANK
Rt. 1

Potomac
160 acres



NESBITT, ALFRED
Rt. 1

Catlin
80 acres




NELSON, FRED
Rt. 2

Rankin
151 acres



NESBITT, DAISY
Mr. & Mrs. Thomas Nesbitt, mgrs.

Olivet
80 acres



NESBITT, DAISY
Rt. 2

Danville
80 acres



NESBITT, MRS. FRANCIS E.

Catlin



NESBITT, DAISY

Catlin
160 acres




NESBITT, FRANCIS E.

Catlin
233 acres



NESBITT, FRANCES E.
Rt. 2

Danville
160 acres



NESBITT, FRANCIS E.
Rt. 1 Grant Sandusky, mgr.

Catlin
58 acres



NESBITT, FRANCIS E.

Catlin
259 acres



NESBITT, FRANCES E.
Rt. 1 Arthur Hockett, mgr.

Sidell
240 acres



NESBITT, GEO.
Rt. 1

Alvin
80 acres



NEUBERT, ALVIN
Rt. 1

Ridgefarm
76 acres



NESBITT, HERBERT
Rt. 1

Indianola
160 acres



NEUBERT, ELSIE & FREDRICK, C.
Rt. 1

Ridgefarm
100 acres



NESBITT ESTATE, ROY
Rt. 1

Westville
105 acres




NEUBERT, GLADYS L.
Rt. 1

Georgetown
134 acres



NETHERTON, MR. & MRS. VOLEN
Rt. 1

Georgetown
30 acres



NEUBERT, GLADYS L.
Rt. 1

Georgetown
133¼ acres



NEUBERT, H. D. & SONS
Rt. 1

Ridgefarm
60 acres



NEWMAN, EDITH & LEO
Rt. 1

Rossville
160 acres



NEUBERT, H. F.
Rt. 1

Ridgefarm
160 acres



NICKELSON, GEO.
Rt. 2

Rankin
50 acres



NEUBERT, NOBLE
Rt. 1

Georgetown
200 acres



NICOSON, BERT
Rt. 1

Hoopston
160 acres



NEWELL, HARLEY W.
Rt. 4

Danville
171 acres



NIXON, WILLIAM
Rt. 2

Potomac
160 acres



NOBLE, H. A.
Rt. 2

Potomac
680 acres



NOGGLE, VERLON M.

Ridgefarm
72 acres



NOBLE, HARLEN
Rt. 2

Potomac



NORRIS, JAKE
Rt. 1

Rossville
160 acres



NOGGLE, ELMER

Georgetown
290 acres



NORRIS, JAKE E.
Rt. 1

Rossville
120 acres



NOGGLE, FORREST
Rt. 1

Georgetown
128 acres



NORTON, ARNET O.
Rt. 2

Rossville
70 acres



NORTON, LAWRENCE A.
Rt. 2

Rossville
100 acres



NYGAARD, HAROLD
Rt. 2

Rankin
200 acres



NORTON, RICHARD A.
Rt. 2

Rossville
2 acres



NYGAARD, HAROLD
Gen. Del.

Rankin
80 acres



NUBURN ESTATE
Rt. 1

West Lebanon
230 acres



NYGAARD & HANSON
Rt. 2

Rankin
120 acres

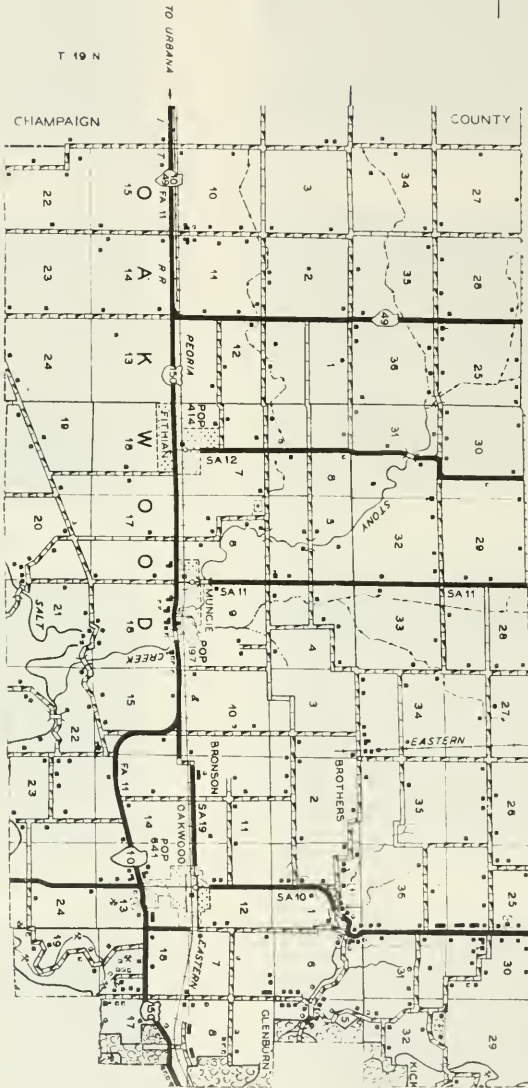


NUGENT, EDITH & DORTHY
Rt. 1

Fairmount
172 acres



U.S. NAVAL RESERVE TRAINING CENTER Danville



BUREAU OF RESEARCH AND PLANNING
 DIVISION OF HIGHWAYS
 DEPARTMENT OF PUBLIC WORKS & BUILDINGS
 IN COOPERATION WITH THE
 U.S. DEPARTMENT OF COMMERCE
 BUREAU OF PUBLIC ROADS





OAKWOOD

Largest village in Oakwood Township, west of Danville, is Oakwood, with a population of 641. It is on the New York Central System and on US 150 and State 10. The village was laid out in 1870 by Clark R. Griggs and was an early shipping point for the coal mines of the region.



FITHIAN

Named after Dr. William Fithian early Vermilion County settler and friend of Abraham Lincoln's, Fithian village has a present-day population of 414. It, too, is on the New York Central System and on US 150 and State 10. The village was founded in 1870.

RUMPLER

Just west of Fithian lies the hamlet of Rumpler, with a population of seven inhabitants. It is served by the postoffice at Fithian.



BISMARCK

Established more than eighty years ago, Bismarck is another of the South Ross Township villages on the Chicago & Eastern Illinois Railroad. Originally, the village was called Bismarck Junction.

BATESTOWN

Batestown is a village of 500 population located west of Danville. It is situated on US 150 and State 10. A branch of the Danville postoffice serves Batestown.

BENNETT

Just northeast of Fairmount (in Vance Township) lies the hamlet of Bennett, third and smallest community of Catlin Township. Its mail is received and delivered at adjacent Fairmount.




BELGIUM ROW

This community, located near Oakwood, has a population of eighty-five. It is served by the postoffice at Muncie.



STEELTON

Another village in Catlin Township is Steelton, with a population of 15 inhabitants. It is served by the postoffice at nearby Georgetown.



OAKES, WILLIAM
Rt. 3

Danville
15 acres



OBANION, TALMADGE
Rt. 2

Fithian
100 acres



OAKWOOD, MRS. H. J.
Rt. 1

Oakwood
136 acres



OBANION, TALMADGE
Rt. 2

Fithian
160 acres



OAKWOOD, MARY
Rt. 1

Oakwood
97 acres



OBENLAND, F. E.
Rt. 2

Rankin
120 acres



OBANION, TALMADGE
Rt. 2

Fithian
160 acres



O'CONNEL, MARY A.
Rt. 1

Homer
300 acres



ODLE, IVAN
Rt. 2

Hoopston
260 acres



ODLE, TOM
Rt. 2

Rankin
240 acres



ODLE, IVAN E.
Rt. 2

Hoopston
240 acres



O'DONNELL, T. C.
Rt. 1 Ransom Bell, mgt.

Hoopston
250 acres



ODLE, IVAN E.
Rt. 2

Hoopston
256 acres



OHL, HAROLD
Rt. 5

Danville
80 acres



ODLE, MILES
Rt. 2

Hoopston
245 acres



OHL, HAROLD
Rt. 5

Danville
320 acres



OLSON, ELMER W.
Rt. 1

Hoopeston
80 acres



OLSON, NELS
Rt. 1

Rankin
80 acres



OLSON, ELMR J.
Rt. 1

Hoopeston
320 acres



ONARGA FARM
Rt. 1

Rankin
240 acres



OLSON, GEO.
Rt. 1

Rankin
320 acres



O'NEIL, JOHN F.
Rt. 2

Fairmount
160 acres



OLSON, GEORGE
Rt. 1

Hoopeston
160 acres



O'NEILL, JOHN
Rt. 1

Homer
160 acres



O'NEILL, JOHN
Rt. 1

Homer
300 acres



OSTERBUR, ERNEST
Rt. 1

Penfield



ORLANDI, JOE
Rt. 2

Westville
130 acres




OSTERBUR, HENRY
Rt. 1 Wm. Boklen, mgr.

Armstrong
160 acres



ORR, HARRY
Rt. 1

Rossville
380 acres



OSTERBUR, HENRY
Rt. 1

Ogden
160 acres



OSTERBUR, ANNA
Rt. 1

Armstrong
140 acres



OSTERBUR, LUBBY

Penfield
200 acres



OSTERBUR, LUBBY
Rt. 1

Penfield
200 acres



OWENS, WM.
Rt. 1

Penfield
60 acres



OWEN & DAWSON

Hoopston
100 acres



OYLER, CHARLES
Rt. 1

Alvin
75 acres



OWENS, WM.
Rt. 1

Georgetown



SHOT and SHELL GUN CLUB

Catlin



OWEIS, WM.
Rt. 1

Penfield
40 acres

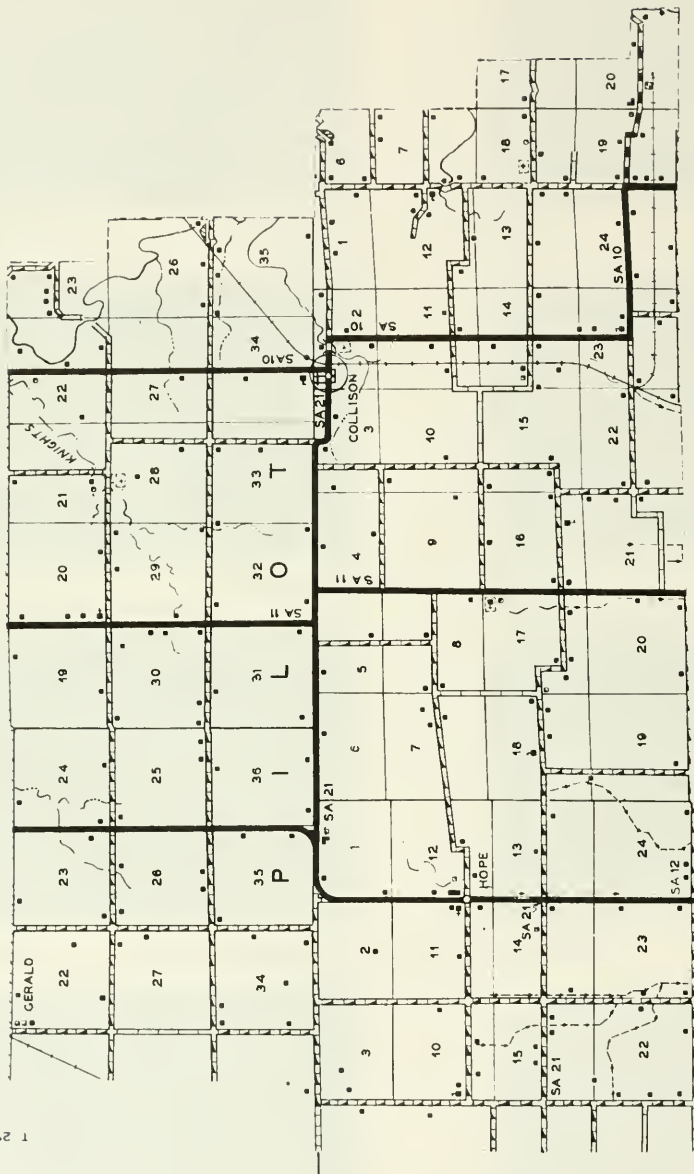


DANVILLE COUNTRY CLUB

Danville

T 21 N

40° 15'



T 20 N


PREPARED BY THE
BUREAU OF RESEARCH AND PLANNING
 DIVISION OF HIGHWAYS
 DEPARTMENT OF PUBLIC WORKS & BUILDINGS
 IN COOPERATION WITH THE
 U.S. DEPARTMENT OF COMMERCE
 BUREAU OF PUBLIC ROADS





COLLISON

Sole community of Pilot Township, northwest of Danville, is the village of Collison, with a population of 110. It is on the Chicago & Eastern Illinois Railroad. The village was named after Absalom Collison, one of the earliest settlers of Pilot Township. Believed to have been the first settler of the township was James McGee, who arrived in 1824 or 1825. Today, the township has a total population of 919.



HOPE CHRISTIAN CHURCH (1884)

Fithian



HOOPESTON CHRISTIAN CHURCH

Hoopeston



WALLACE CHAPEL

(Celebrated Centennial Anniv. June 1954)



BETHEL BAPTIST CHURCH

Lloyd Mooney, Minister



ATWOOD SCHOOL

Danville



PLEASANT GROVE SCHOOL

Oakwood



GRADE SCHOOL

Allerton



SUGAR GROVE SCHOOL

District #145



CANONN SCHOOL

Indianola



SHILO SCHOOL

Fairmount



INDIANOLA HIGH SCHOOL

Indianola




SIDELL HIGH SCHOOL

Sidell




ALVIN GRADE SCHOOL

Alvin



LAMB SCHOOL

Danville



BISMARCK GRADE SCHOOL

Bismarck



MILLINER SCHOOL

Danville



CONSOLIDATED SCHOOL

Collison



PLEASANT GROVE or SHAKE RAG SCHOOL



GRANGE HALL SCHOOL

Alvin



SCHOOL DISTRICT #214

Hoopston



PACIUKIEWICZ, JOHN
Rt. 1

Westville
14 acres



PALMER HEIRS
Rt. 2

Fairmount
100 acres



PAL, JOE
John Pal, opr.

Catlin
80 acres




PARETT, I. E.
Rt. 2

Potomac
204 acres



PAL, JOE
Rt. 1

Catlin



PARISH, FRED
Rt. 1

Fairmount
5 acres



PALMER, CHARLES
Rt. 2

Rankin
240 acres



PARKER, MR. & MRS. KENNETH

Georgetown
18 acres



PARKS, LLOYD
Rt. 1

Oakwood
117 acres



PARMENTIER BROS.
Rt. 4

Danville
124 acres



PARKS, LLOYD
Rt. 1

Rankin
160 acres



PARLIAMENT, MAX
Rt. 5

Danville
10 acres



PARMENTIER, LEONARD
Rt. 1

Westville
57 acres



PARRISH, FRED
Rt. 2

Fairmount
772 acres



PARMENTIER, LENARD
Rt. 1

Westville
160 acres



PARRISH, JOE J.
Rt. 1

Homer
258 acres



PARRISH, PEARL A.
Rt. 2

Fairmount
160 acres



PATCHET, ROY E.
Rt. 1

Sidell
157 acres



PARTENHEIMER, KARL L.
Rt. 1

Sidell
80 acres



PATE, WM. C.
Rt. 1

Carlin
100 acres



PARSONS, JAMES S.
Rt. 2

Potomac
375 acres



PATERSON, BEULAH

Ridgefarm



PARSONS, JAMES S.
Rt. 2

Potomac
100 acres



PATERSON, BEULAH
Rt. 1 Lyman Furnish, opr.

Ridgefarm
786 acres



PATTERSON, GEO. H. SR.
Rt. 3

Hoopesron
40 acres



PAULUS, ANDREW
Rt. 3

Danville
160 acres



PATTESON, ROYAL
Rt. 2

Danville
10 acres



PAULUS, E. J.
Rt. 2

Danville
75 acres



PATTON, CHARLES
Rt. 2

Rankin
320 acres



PAULUS, E. J.
Rt. 2

Danville
65 acres



PATTON, FRANCES
Rt. 2

Rankin
80 acres



PAVLICK, JOSEPH
Rt. 4

Danville
1 acre




PAWLING, J. M.
City

Danville
13 acres



PAYNE, CLARENCE H.
Rt. 1

Potomac
80 acres



PAYNE, ACE
Rt. 2

Fithian
120 acres



PAYNE, CY W.
Rt. 2

Danville
29 acres



PAYNE, ARCHIE F.
Rt. 2

Fithian
4 acres



PAYNE, FRANK J.
Rt. 2

Fithian
274 acres



PAYNE, BEN

Georgetown
135 acres



PAYNE, H. E.
Rt. 1

Georgetown
139 acres



PEABODY, J. R.
Rt. 1

Danville
400 acres



PENFIELD BROS.
Rt. 2

Rankin
160 acres



PEARSON, JOHN M.
Rt. 1

Ridgefarm
201 acres



PENFIELD ESTATE
Rt. 2 Elmer Smith, mgr.

Rankin
160 acres



P. S. 8 - CLOSED

Penfield



PENFIELD BROS.
Rt. 2

Potomac
320 acres



PENFIELD BROS.
Rt. 2

Potomac
320 acres



PENNINGTON, L. A.
Rt. 1

Georgetown
11½ acres



PEOPLES, VIRGIL
Rt. 1

Potomac
160 acres



PERRY, BERNIECE
Rt. 2

Danville
80 acres



PERISH, ALICE

Jamaica
80 acres



PERRY, WALTER
Rt. 2

Potomac
200 acres



PERKINS, CHARLES
Rt. 3

Hoopston
212 acres



PETERCSAK, MIKE

Carlin
250 acres



PERRY, BERNIECE
Rt. 2

Potomac
40 acres



PETERS, EARL I.
Rt. 1

Sidell
40 acres



PETERSEN, N. C.
Rt. 2

Hoopston
160 acres




PETTYJOHN, W. H.
Rt. 2

Rankin
160 acres



PETERSON, ELMER
Rt. 1

Indianola
22 acres



PHILLIPS, ENOS L.
Rt. 1

Urbana
240 acres



PETERSON, JOHN
Rt. 1

Hoopston
80 acres



PICHON, CLEMENT
Rt. 1

Danville
100 acres



PETERSON, VIRGIL S.
Rt. 2

Rossville
160 acres



PIEPER, ROBERT
Rt. 3

Hoopston
3 acres



PIERCE, STEVEN
Rt. 3

Danville
8 acres



PLATT, CASPER
Rt. 5

Danville
80 acres



PILE, RAYMOND E.
Rt. 1

Westville
165 acres



PLATT, CASPER
State Line

Danville
180 acres



PING, FLOYD H.
Rt. 1

Alvin
73 acres



PLATT, CORA
State Line

Danville
83 acres



PITILLO, LULU G.
Rt. 1

Ridgefarm
132 acres



PLATT, EDITH
Rt. 1

Alvin
200 acres




PLATTIS, GWENDOLYN
Rt. 1

Danville
139.5 acres



PLETCHER, FRED
Rt. 4

Danville
148 acres



PLAUTT ESTATE
Rt. 5 Elmer Smith, mgr.

Danville
2 acres



PLOTNER, EARL
Rt. 1

Armstrong
120 acres




PLETCH, MARY
Rt. 1

Fairmount
105 acres



PLOTNER, JOHN
Rt. 2

Danville
100 acres



PLETCH, ORVILLE R.
Rt. 2

Fairmount
40 acres



PLOTT ESTATE
Rt. 1

Fitchian



PLOTTNER, ELMER L.
Rt. 3

Danville
135 acres



POOLE, R. B.
Rt. 1

Georgetown
45 acres



POLK, FRANK
Rt. 1

Potomac
120 acres



POTTER, ARNOLD
Rt. 1

Alvin
320 acres



POLLITT, HARVEY
Rt. 2

Potomac
80 acres



POTTER, C. B.
Rt. 3

Danville
8 acres



POLLMAN, MARY
Rt. 1

Georgetown
47 acres



POTTER, DELLA
Rt. 2

Danville
50 acres



POTTER, E. W.
Rt. 2

Rossville
156 acres



PORTERFIELD, R. Z.
Rt. 1

Armstrong
204 acres



POTTER, E. W.
Rt. 1

Alvin
50 acres



POTTER, H. L.
Rt. 1

West Lebanon
300 acres



PORTER, F. H. & LE COUNT, CLEO
Rt. 1

Danville
40 acres



POTTER, H. L.
Rt. 1

Alvin
216 acres



PORTERFIELD, ANN MAY
Rt. 1

Armstrong
246 acres



POTTER, JEWELL
Rt. 2

Danville
80 acres



CLARK, DR. FLOYD M.
Rt. 2 Lyndol E. Potter, opr.

Potomac
264 acres



POWLEY, LON
Rt. 2

Hoopeston
160 acres



POTTER, MASON
Rt. 2

Danville
200 acres



POWLEY BROS.
Rt. 3

Hoopeston
80 acres



POTTER, MAE B.
Rt. 2

Danville
272 acres



PRATHER, E. MERLE
Rt. 1

Rossville
475 acres



POUNDS, C. A.
Rt. 1

Georgetown
12 acres



PRATHER, ORTH
Rt. 2

Rossville
200 acres



PRATHER, ORTH
Rt. 1

Rossville
365 acres



PRATHER, WM. H.
Rt. 1

Rossville
550 acres



PRATHER, WM. H.
Rt. 1

Rossville
550 acres



PRATHER ESTATE
Rt. 2

Rossville
173 acres



PRATHER, WM. H.
Rt. 1

Rossville
550 acres



PRATT, CLOYD
Rt. 4

Danville
52 acres



PRATHER, WM. M.
Rt. 1

Rossville
550 acres




PREACHER AID SOCIETY
Rt. 1

Sidell
160 acres



PREACHERS AIDE SOCIETY

Sidell
450 acres



PRIBBLE, LIZZIE

Danville
45 acres



PRIBBLE, BERT
Rt. 1

Georgetown
2 acres



PRIBLE, MARY
Rt. 1

Armstrong
120 acres



PRIBBLE, DALE

Georgetown
30 acres



PRICE, HERMAN
Rt. 1

Georgetown
2 acres



PRIBBLE, ELMAR
Rt. 1

Georgetown
55 acres



PRIES ESTATE
Rt. 3 Elmer Smith, mgr.

Danville
2 acres



PRIEST, PRIEST & KHAN ESTATE
Rt. 3 Danville
214 acres



PRUITT, CHARLES
Rt. 2 Fithian
60 acres




PRILLMAN, JACK W.
Rt. 2 Potomac
370 acres



PUGH, JOE M.
Rt. 1 Ridgefarm
247 acres




PRINGLE, CARL
Georgetown
90 acres



PUGH & HAMMETT FARMS
Rt. 1 Indianola
400 acres



PRUITT, ALBERT R.
Rt. 2 Fithian
100 acres



PURNELL, MR. & MRS. FRANK P.
Rt. 1 Oakwood
160 acres



PUTNAM, CARL
Rt. 5

Danville
9 acres



PUZEY, ALBERT & SONS
Rt. 1

Westville
80 acres



PUTNAM, GEORGE L.
Rt. 1

Penfield
160 acres



PUZEY, CLIFFORD
Rt. 1

Indianola
200 acres



PUTNAM, ORVILLE
Rt. 1

Danville
97 acres



PUZY, E. A.
Rt. 1

Catlin
80 acres



PUTNAM, TED
Rt. 2

Hoopston
320 acres



PUZEY, ERNEST A.
Rt. 1 John C. Chandler, mgr.

Catlin
160 acres



PUZEY, FAY
Rt. 1

Catlin
220 acres



PUZEY, GEORGE R.
Rt. 1

Catlin
640 acres



PUZEY, FAY

Fairmount



PUZEY, HENERY L.
Rt. 1

Catlin
400 acres



PUZEY, FAY

Catlin
80 acres



PUZEY, HENRY F.
Rt. 2 Lee Floa, mgr.

Fairmount
280 acres



PUZEY, GEORGE
Richard Puzey, *MGR.*

Catlin
115 acres



PUZEY, MR. & MRS. RICHARD

Catlin
113 acres



PUZEY, CARRIE & BELTON, J.
Rt. 1

Indianola
430 acres



VERMILION COUNTY NURSING HOME



QUIN, L. L.
Rt. 1

Potomac
308 acres



VERMILION COUNTY NURSING HOME & Adj. Bldgs



U. S. POST OFFICE

Muncie



S. GLIDDEN BALDWIN HOME (Arboretum) Catlin



COMMUNITY CENTER

Danville



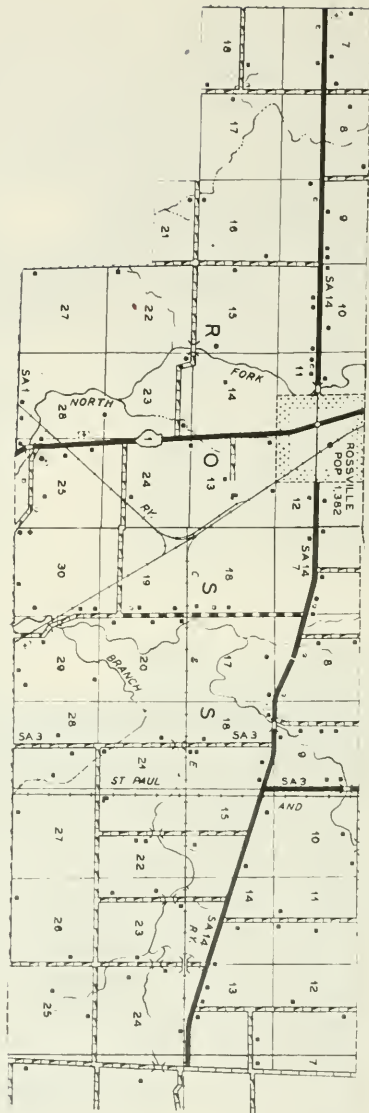
ANTIOCH CHURCH OF CHRIST

Rossville



MANN'S CHAPEL

Rossville



T 22 N

40° 20'




PREPARED BY THE
 BUREAU OF RESEARCH AND PLANNING
 DIVISION OF HIGHWAYS
 DEPARTMENT OF PUBLIC WORKS & BUILDINGS
 IN COOPERATION WITH
 US DEPARTMENT OF COMMERCE
 BUREAU OF PUBLIC ROADS



ROSSVILLE

Largest village of Ross Township, north of Danville, is Rossville. It has a population of 1,382. The village is located on the Chicago & Eastern Illinois Railroad and on State 1. It was platted in 1857 at the intersection of the old Chicago-Vincennes and the old Attica-Bloomington roads, two early highways of the area. Both Rossville, and Ross Township, were named after Jacob Ross, a pioneer settler of the countryside. Today, the township has a population of 1,853.



HEBRON METHODIST CHURCH

Oakwood

ROSSVILLE JUNCTION

This small village is located on the Chicago & Eastern Illinois Railroad. It is served by the postoffice at Rossville.

JOHANNOTT

Another small community in Ross Township is Johannott. It, also, is on the Chicago & Eastern Illinois Railroad. The postoffice at Rossville serves it.



RADERMACHER, CHARLES F. **Armstrong**
134 acres



RAMSEY, ELIE **Westville**
Rt. 1 82 acres



RADERMACHER, CHAS. F. **Armstrong**
City 150 acres



RAMEY, R. F. **Georgetown**
Rt. 1 62½ acres



RADAMACHER, FRANK **Fithian**
Rt. 1 120 acres



RANDALL, RAYMOND **Rossville**
Rt. 1 270 acres



RAMEY, W. A. **Georgetown**
Rt. 1 7 acres



RANDALL, RAYMOND D. **Danville**
Rt. 3 Charles R. Hawkins, mgr. 248 acres




RANDOLPH, HALIN
Rt. 1

Alvin
80 acres



RAY, MINERVA A.
Rt. 2

Rossville
112½ acres



RASMUSSEN, R.
Rt. 1

Oakwood
76 acres



RAY, JHON C.
Rt. 1

Alvin
126 acres



RATTONETTI, JOE
Rt. 1

Westville
38 acres



RAYBURN, WILBUR
Rt. 3

Danville
40 acres



RAY, CORA
Rt. 1

Rossville
160 acres



RAZAITIS, PETE
city

Westville
10 acres




REDDEN, GUY
Rt. 1

Alvin
80 acres



REDMAN, DEAN
Rt. 1

Potomac
160 acres



REDDEN BROS.
Rt. 2

Rossville
204 acres



REDMAN, J. C.
Rt. 1

Potomac
80 acres



REDHED, WILLIAM S.
Rt. 1

Homer
200 acres



REDMOND, CECIL
Rt. 1

Fairmount
20 acres



REDHEAD, WILLIM
Rt. 2

Fairmount
200 acres




REECE, ALICE H.

Vermilion Grove
69 acres



REESE, ALICE
Rt. 1

Vermilion Grove
60 acres



REED, HANNAH
Rt. 1

Sidell
133 acres



REESE, HELEN
Rt. 1

Fairmount
160 acres



REEDER, THOMAS
Rt. 1

Indianola
66.5 acres



REESE, JOHN R.
Rt. 5

Danville
4 acres



REFETT, CLOUDE
Rt. 5

Danville
10 acres



REED, FRANK P.
Rt. 2

Potomac
360 acres



REHN, HJALMER
Rt. 1 W. F. & W. W. Neldon, mgrs.

Rossville
640 acres



REIFSTECK, CHESTER
Rt. 2

Potomac
150 acres




REUTTER, FRED F.
Rt. 2

Rankin
160 acres



RENFER, ARTHUR
Rt. 1

Oakwood
5 acres



REVEY'S, DR. & MRS. A.A.G.
The ole Revey Ranch

Rossville
Rt. 2, 1500 acres



RENJICK, LILLIE
Rt. 5

Danville
100 acres



REYNOLDS, BARTON E.
Rt. 1

Potomac
122 acres



RENNAKER, ROBERT L.
Rt. 5

Danville
7 acres



REYNOLDS, MR. & MRS. THOMAS
Rt. 1

Georgetown
72 acres




RICHTER, W. T.
Rt. 1

Oakwood
113 acres



RICE, CHARLES F. & GEORGE B.
Rt. 1

Indianola
218 acres



RIBBENTROP, J. A.
Rt. 2

Rankin
80 acres



RICE, DWIGHT
Rt. 1

Potomac
240 acres



RICE, ALBERT C.
Rt. 1

Catlin
39 acres



RICE, DORIS

Westville
3 acres



RICE, CORA G.
Rt. 1

Potomac
269 acres



RICE, ELLA
Rt. 2

Rossville
355 acres



RICE, MARTIN W.
Rt. 1

Rossville
160 acres



RICE, WM. B.
Rt. 1

Georgetown
40 acres



RICE ESTATE
Rt. 1 Morise & Dwight, mgrs.

Potomac
160 acres



RICHARDSON, ALVA A.
Rt. 1

Georgetown
49 acres



RICE, VERLE E.
Rt. 2

Danville
2½ acres



RICHARDSON, CHARLES
Rt. 1

Georgetown
44½ acres



RICE, WM. & VIRLON & JESSIE M.
Rt. 1

Fithian
240 acres



RICHARD, CARROLL
Rt. 1

Oakwood
44 acres



RICHARDS, FRANK
Rt. 1

Westville
124 acres



RICHARD, LOWELL
Rt. 1

Firbairn
48 acres



RICHARDS, HARRY
Rt. 1

Georgetown
100 acres



RICHARDS, NOBLE
Rt. 1

Georgetown
42½ acres



RICHARDS, MRS. JULETTIE
Rt. 1

Georgetown
160 acres



RICHARDS, P. L.

Carlin
5 acres



RICHARDS, MRS. JULETTIE
Rt. 1

Georgetown
3 acres



RICHTER, HAROLD L.
Rt. 1

Oakwood
115 acres



RICHTER, W. W.
Rt. 2

Rossville
130 acres



RISHER, HAROLD
Rt. 1

Georgetown
10 acres




RIPLEY, LYLE
Rt. 2

Hoopston
240 acres



WILLIAMSON, JOSEPHINE
Rt. 1 L. D. Pakey, opr.

Sidell
290 acres



RITTER, J. B.
Rt. 1

Alvin
160 acres



ROAHRSCHIB, LOUIS H. L.
Rt. 2

Fairmount
80 acres



RITTER, J. B.
Rt. 2 Lawrence Ritter, opr.

Rossville
147 acres



ROAHRSCHEIB, LOUIS H. L.
Rt. 2

Fairmount
80 acres




ROBERTSON, PAUL
Rt. 2

Fithian
160 acres



ROBERTS, ELZA
Rt. 1

Armstrong
160 acres



ROBINSON, GRACE
Rt. 1

Alvin
80 acres



ROBERTS, EMERY
Gen. D.

Fithian
8 acres



ROBERTS, EMERY
Rt. 1

Armstrong
80 acres



ROBERTS, ELMER
Rt. 2

Danville
6½ acres



ROBERTS, CARL M.
Rt. 3

Danville
68 acres



ROBERTS, LEWIS
Rt. 1

Georgetown
1 acre



ROBERTS, WALTER SR.
Rt. 1

Westville
80 acres



RODERICK, G. K.
Rt. 1

Alvin
46 acres




ROBERTS, WM. A. J.
Rt. 3

Danville
5 acres



RODERICK, G.
Rt. 1

Alvin
46 acres



RODERICK, A. H.
Rt. 3

Danville
40 acres



RODERICK, GARLAND
State Line

Danville
83 acres



RODERICK, CLARENCE
Rt. 3

Danville
10 acres



RODERICK, LUE
Rt. 5

Danville
9 acres



RODGERS, CHAS. E.
Rt. 1

Homer
80 acres



ROCKER BROS.
Rt. 1

Penfield
182 acres



RODMAN, ZOE
Rt. 3

Hooperson
160 acres



ROHL, BILL W. D.
Rt. 1

Homer
100 acres



ROE, RALPHE
Rt. 1

Fairmount
110 acres



ROHL, HERMAN
Rt. 1

Sidell
160 acres



ROESCH, TODD
Rt. 1

Georgetown
6 acres



ROHRSCHEIB, ALBERT
Rt. 2

Homer
40 acres



ROHRSCHEIB, LOUIS H.
Rt. 1

Homer
675 acres



ROSNETT, MRS. MATTHEW
Rt. 1

Fairmount
3 acres



ROHRSCHEIB, LOUIS
Rt. 2

Fairmount
80 acres



ROSS, DALE L.
Rt. 2

Rossville
48 acres



ROLLER, MAMIE G.
Rt. 1

Sidell
154 acres



ROSS, CARL H.
Rt. 2

Danville
190 acres



ROOK, RUSSEL
Rt. 1

Ridge farm
52½ acres



ROSS, H. E.
Rt. 1

Westville
78 acres



ROSS, ORE M.
Rt. 2

Rossville
250 acres



ROWAND, I. W.
Rt. 2

Fairmount
150 acres



ROSS, RUTH
Rt. 2

Rossville
230 acres



ROWAND, RUSSEL C.
Rt. 1

Allerton
220 acres



ROSS, RALPH
Rt. 4

Danville
15 acres



ROWED, CURT
Rt. 1

Sidell
120 acres



ROSSMAN, KATIE
Rt. 1

Sidell
78 acres



ROUSE, D. A.
Rt. 5

Danville
160 acres



ROUSE, RALPH
Rt. 2

Danville
120 acres



RUNYAN, LELAND
Rt. 5

Danville
27 acres



ROY, MAE
Rt. 2

Hoopeston
80 acres



RUSH, VIRGINIA
Rt. 2

Potomac
92 acres



RIJODE, O. E.
3536 N. Vermilion

Danville



RUSK, WALTER
Rt. 1

Potomac
120 acres



RUNYON, ADA E.
Rt. 1

Danville
105 acres



RUSSELL, MABLE
Rt. 2

Hoopeston
160 acres



RUSSELL, MABEL A.
Rt. 2

Hoopeston
160 acres



RUDIN, SARARH
Rt. 1

Rankin
88 acres



RUSSELL, MABLE
Rt. 3

Hoopeston
160 acres




RUDOLPH, JOHN
Rt. 4

Danville
118 acres



RUSSELL, RAYMOND R.
Rt. 1

Catlin
120 acres



RUNYON, ETHEL, ADA & DEWEY
Rt. 1

Danville
65 acres



RUTAN, CARL M.
Rt. 2

Fithian
198 acres




RUSSELL, JESSIE M.
Rt. 1

Alvin
46 acres



RUTAN, K. L.
Rt. 1

Alvin
229 acres



UNITY HIGH SCHOOL (Unit #7)

Tolono



RYKS, HERMAN H.
Rt. 1

Westville
7½ acres



WESTVILLE TOWNSHIP HIGH SCHOOL Westville
(School, Gym, Garage & Football Field)



POTOMAC GRADE SCHOOL

Potomac



CREEK VALLEY GRADE SCHOOL

Creek Valley



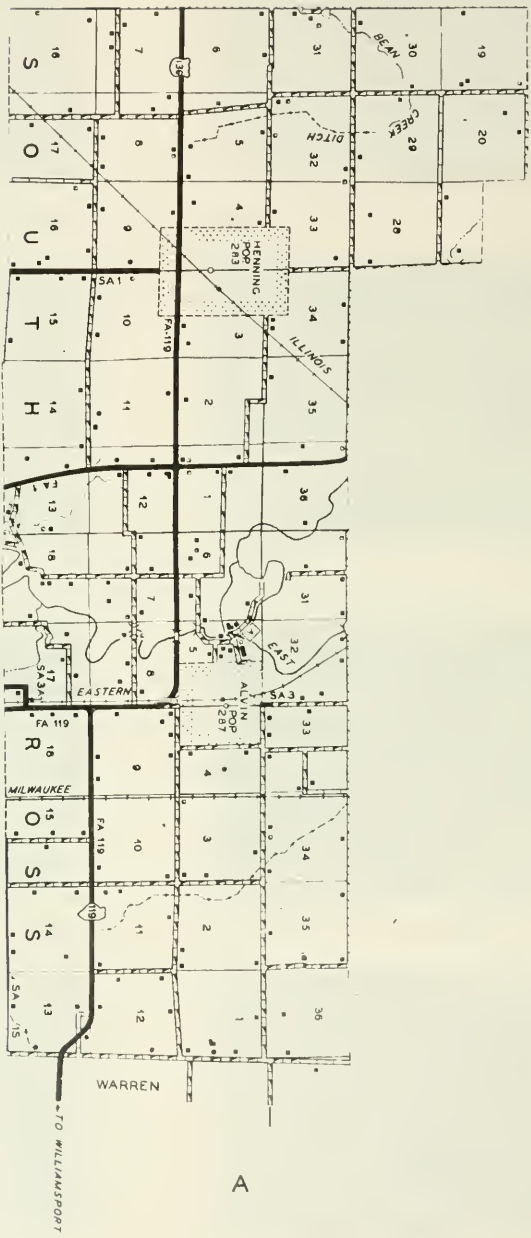
LAKE SHORE SCHOOL (1910)

Oakwood



JUNIOR HIGH SCHOOL

Georgetown



PREPARED BY THE
BUREAU OF RESEARCH AND PLANNING
 DIVISION OF PLANNING
 DEPARTMENT OF PUBLIC WORKS BUILDINGS
 IN COOPERATION WITH THE
 U.S. DEPARTMENT OF COMMERCE
 BUREAU OF PUBLIC ROADS

SCALE 1 2 3
 POLYCONIC PROJECTION
 4 MILES

A



ALVIN

One of the older villages of Vermilion County is Alvin, in South Ross Township. It was platted in 1876. As far back as 1838, however, a grist mill stood on the site of the future village. This mill was operated until the early 1930's. Today, Alvin has a population of 287. It is located on the Chicago & Eastern Illinois Railroad.

KNOWLES

Located near Alvin is the village of Knowles. Through it runs the Chicago, Milwaukee, St. Paul & Pacific Railroad. It is served by the postoffice at Alvin.

STARR

Another village in Newell Township is Starr. It is located on the Chicago, Milwaukee, St. Paul & Pacific Railroad. The village is served by the postoffice at nearby Alvin (in South Ross Township).

THOMAS

The hamlet of Thomas is situated on the Illinois Central Railroad. It is served by the postoffice at Alvin.



HENNING

Another village in South Ross Township is Henning, with a population of 283. It, also, is on the Chicago & Eastern Illinois Railroad. The village is incorporated.



MUNCIE

Another village in Oakwood Township is Muncie, with a population of 197. It was platted in 1875 by Edward Coroley. First dwelling to be built in the village was the home of Elisha Henry.

MISSIONFIELD

Some fifty inhabitants live in the hamlet of Missionfield, another Oakwood Township community. It is located on the New York Central System. It is served by the postoffice at Muncie.

NEWTOWN

Not far from Muncie is located the community of Newtown. It has a population of fifty inhabitants. It is served by the postoffice at Muncie.



CHURCH OF CHRIST

Henning




METHODIST CHURCH

Bismark



METHODIST CHURCH

Alvin



CHRISTIAN CHURCH (WALNUT CORNER)

Alvin



SAATHOFF, JOHN
Rt. 3

Danville
28 acres




SADLER, JOHN R.
Rt. 1

Fithian
240 acres



SAATHOFF, O. E.
Rt. 1

Armstrong
160 acres



SADLER, RALPH
Rt. 1

Fithian
160 acres




SACRE, CORA

Catlin
51 acres



SAGE, ERNEST
Rt. 1

Ogden
160 acres



SACRE, LAURENCE
Rt. 1

Danville
60 acres



SAGE, GEORGE
Rt. 2

Fithian
100 acres



SAINDON, PERN
Rt. 1

Hoopston
80 acres



SAMS, FRED O.
Rt. 2

Homer
40 acres



SALRIN, RUSSEL C.
Rt. 2

Fairmount
39 acres



SANDERS, JANE E.
Rt. 1

Ridgefarm
70 acres



SALTSGAVER, MARINTHA
Rt. 5

Danville
160 acres



SANDERS, RUSSELL A.
Rt. 1

Georgetown
20 acres




SAM, FRED
Rt. 1

Catlin
120 acres



SANDSTEDT, A. C.
Rt. 1

Penfield
160 acres



SANDUSKY HOMESTEAD
Rt. 1

Catlin



SAPPENFIELD, FLOYD
Rt. 1

Armstrong
148 acres



SANDUSKY, CLINT
Rt. 1

Georgetown
42 acres



SATTERWHITE, J. P.
Rt. 2

Rossville
120 acres



SANDUSKY, CLINT
Rt. 1

Fairmount
200 acres



SATTERWHITE, M. B.
Rt. 2

Rossville
159 acres



SANDUSKY HOMESTEAD

Carroll
500 acres



SAULLS, JOHN R.
Rt. 1

Oakwood



SAUNDERS, GRACE T.
Rt. 1

Ridgefarm
220 acres



SCHADE, LOUIS
Rt. 2

Rossville
200 acres



SAVAGE, CORA
Rt. 2

Fairmount
80 acres



SCHAEFER, A.
Rt. 1

Rankin
180 acres



SCARLETT, ED
Rt. 2

Hoopston
50 acres



SCHECTER, MRS. C. E.

Georgetown
120 acres



SCHADE ESTATE
Rt. 2

Rossville
205 acres



SCHECTER, KENNETH
Rt. 1

Georgetown
160 acres



SCHECTER, PAUL
Rt. 1

Westville
80 acres



SCHLECHT, LOUIS H.
Rt. 2

Rossville
320 acres



SCHENDEL'S FARM
1701 E. Voorhees

Danville



SCHLECHT, LOUIE
Rt. 2

Rossville
525 acres



SCHILLING, IRENE
Rt. 1

Rankin
160 acres



SCHLECHT, L. H.
Rt. 2

Rossville
525 acres



SCHINDLER, J. J.
Rt. 2

Hoopeston
240 acres



SCHILPPMAN, HENRY
Rt. 2

Potomac
102 acres



SCHLORFF, CARL
Rt. 2

Danville
88 acres



SCHMIDT, GEO. J.
Rt. 5

Danville
70 acres



SCHLORFF, PAUL
Rt. 2

Danville
160 acres



SCHMIDT, ROBERT
Rt. 1

Ogden
220 acres



SCHLUTER, JOHN
Rt. 1

Fithian
120 acres



SCHMINK, CLYDE
Rt. 1

Potomac
440 acres



SCHMID, KARL ESTATE
Rt. 1

Rankin
160 acres



SCHNEIDER, H. D.
Rt. 1

Georgetown
20 acres



SCHNEIDER, MARTIN
Rt. 1

Collison
17 acres



SCHNORR, W. H.
Rt. 1

Oakwood
200 acres



SCHNORR, A. L.
Rt. 1

Oakwood
80 acres



SCHOOLEY, JOHN
Rt. 1

Sidell
160 acres



SCHNORR, W. H.
Rt. 1

Oakwood
54 acres



SCHULTZ, CARL
Rt. 2

Danville
105 acres



SCHNORR, W. H.
Rt. 1

Oakwood
116 acres



SCHULTZ, MARTIN C.
Rt. 1

Alvin
35 acres



SCHULTZ, MARTIN C.
Rt. 1

Alvin
78 acres



SCOGGINS, C. A.
Rt. 1

Penfield
160 acres



SCHUTZ, PEARL
Rt. 1

Catlin
56 acres



SCONCE, OTIS
Rt. 2

Fairmount
40 acres



SCHUTZ, VIRGIL
Rt. 1

Catlin
160 acres



SCOUNCE, PHILLIP
Rt. 4

Danville



SCHUPVACH, GEORGE A.
Rt. 2

Rankin
160 acres



SCOTT, JOHN S.
Rt. 3

Danville
5 acres



SCOTT, PEARL
Rt. 1

Georgetown
194 acres



SEATON, RALPH
Rt. 5

Danville
30 acres



SEAL, FREDERICK I.
Rt. 5

Danville
40 acres



SEE, URVAN L.
Rt. 1

Fithian
114 acres



SEAMANDS, HARRY E.
624 S. Main St.

Georgetown
2 acres



SEIBERNS, FRANK
Rt. 1

Ogden
160 acres



SEARS, ELSIE
Rt. 4

Danville
50 acres



SEIBERNS, REINER
Rt. 1

Ogden
240 acres



SEIDEL ESTATE
Rt. 2

Rankin
73 acres



SELLERS, W. H.
Rt. 2

Rossville
90 acres



SEIDHOLZ, INEZ & CARL
Rt. 1

Rankin
260 acres



SELLERS, W. H.
Rt. 2

Rossville
120 acres



SEIGERT, RUSSEL
Rt. 2

Rossville
1 acre



SEMORE, ERNEST
Rt. 2

Potomac
260 acres



SEIMER, WILBUR
Rt. 1

Fithian
180 acres



SEMORE, H. N.
Rt. 1

Rankin
160 acres



SEWELL, MAY E.

Vermilion Grove
5 acres



SEYMOUR ESTATE
Rt. 1

Oakwood



SEYFERT, OLETHA J.
Rt. 1

Oakwood
180 acres




SEYMOUR ESTATE
Rt. 1

Oakwood



SEYMOUR, ERNEST
Rt. 1

Oakwood
400 acres



SHANK, HARRY A.
Rt. 3

Danville
1 acre



SEYMOUR ESTATE
Rt. 1

Oakwood



SHANKS, JOHN
Rt. 1

Danville
80 acres



SHAW, RUSSELL SR.
Rt. 1

Westville
32 acres



SHEETS, JACK
Rt. 1

Georgetown
115 acres



SHEET, BEN L.

Georgetown
92 acres



SHEETS, JENNIE
Rt. 1

Georgetown
120 acres



SHEETS, HERSCHEL
Rt. 1

Georgetown
120 acres



SHELEY, LELAND & LELA

Catlin
55 acres



SHEETS, JACK
Rt. 1

Georgetown



SHEPERD, ERNEST E.
Rt. 2

Danville
27 acres



ALBERT SHEPHERD ESTATE
Rt. 2

Fithian
80 acres



SHERROW, HARRY R.
Rt. 1

Hoopston
160 acres



SHEPPARD ESTATE
Rt. 2

Fithian
80 acres



SHEWARD, ANNA
Rt. 1

Fairmount
7½ acres



SHERLAND, PAULINE
Rt. 1

Ridgefarm
80 acres



SHEWARD, FAY
Rt. 1

Fairmount
60 acres



SHERRILL, L. E.
Rt. 1

Alvin
60 acres



SHINGLE ESTATE
Rt. 1

Alvin
200 acres



SHIRKIE, MARGRET
Rt. 1

Vermilion Grove
170 acres



SHUMATE, J. N.
Rt. 1

Penfield
126 acres



SHIRLEY & VANCE
Rt. 1

Ridgefarm
100 acres



SHURTG, DR. R. C.
Rt. 1

Hoopeston
320 acres



SHUMATE, J. N.
Rt. 1

Penfield
195 acres



SHUTT, C. R.
Rt. 1

Fithian
60 acres



SHUMATE, J. N.
Rt. 1

Penfield
164 acres




SHOTTS, IDA
Rt. 1

Alvin
136 acres



SIEBERNS, FRANK
Rt. 1

Ogden
160 acres



SIMPSON, RAYMOND D.
Rt. 1

Fairmount
95 acres



SIEBERNS, REINER
Rt. 1

Ogden
240 acres



SIMPSON, ROBERT E.
Rt. 1

Fairmount
92½ acres



ZILLMAN, L. C.
Rt. 2

Potomac
383 acres



SITLER, ALBERT
Rt. 2

Homer
36 acres



SIMMONS, FRANK A.
Rt. 1

Rossville
30 acres



SLECHT, R. E.
Rt. 1

Rossville
520 acres



SMALLEY, BELL
Rt. 3

Danville
320 acres



SMEETON BROS.

Danville
250 acres



SMALLEY, H. M.
Rt. 3

Danville
14½ acres



SMITH, ANDREW JACKSON
Rt. 1

Georgetown
19 acres



SMALLEY, J. H.
Rt. 3

Danville
9 acres



SMITH, ARNOLD
Rt. 1

Allerton
80 acres



SMEATON, ARTHUR
Rt. 1

Danville
90 acres



SMITH, ARNOLD
Rt. 1

Allerton
260 acres



SMITH, ARTHUR
Rt. 1

Ridgetarm
100 acres



SMITH, BELVA
Rt. 2

Rossville
205 acres



SMITH, ARTHUR
Rt. 1

Ridgfarm
50 acres



SMITH, BELVA
Rt. 2

Hoopston
320 acres



SMITH, ARTHUR D.
Rt. 1

Georgetown
60 acres



SMITH, C. DALE
Rt. 2

Rossville
116 acres



SMITH, BELVA
Rt. 2

Hoopston
120 acres



SMITH, C.H.
Rt. 1

Alvin
55 acres



SMITH, CHARLES
Rt. 1

Rankin
80 acres



SMITH, ELMER
Rt. 1

Alvin
260 acres



SMITH, DALE
Rt. 1

Rankin
160 acres



SMITH, ELMER
Rt. 2

Fairmount
160 acres



SMITH, ELIZABETH & JOHN
Rt. 1

Sidell
162 acres



SMITH, ELMER
Rt. 1

Alvin



SMITH, ELIZABETH & JOHN
Rt. 2

Fairmount
25 acres



SMITH, ELMER

Danville
240 acres



SMITH, ERMA J.
Rt. 1

Armstrong
260 acres



SMITH, MRS. FLOYD C.
Rt. 1

Danville
120 acres



SMITH, ETHEL

Indianola
120 acres



SMITH, FRANK
Rt. 2

Fairmount
160 acres



SMITH, EVERTT M.
Rt. 5

Danville
200 acres



SMITH, FRANK

Olivet
2 acres



SMITH, FERMAN & PHYLLIS

Georgetown
76 acres



SMITH, GRACE B.
Rt. 1

Ridgefarm
85 acres



SMITH, GRACE B.
Rt. 1

Ridgefarm
170 acres



SMITH, JAMES E.

Ridgefarm
35 acres



SMITH, GRACE E.
Rt. 2

Danville
176 acres



SMITH, JAMES O.
Rt. 2

Homer
320 acres



SMITH, HARLEY
Rt. 1

Ridgefarm
4 acres




SMITH, JENNIE
Rt. 1

Homer
200 acres



SMITH, HERSCHEL C.
Rt. 1

Westville
100 acres




SMITH, J. HERBERT
Rt. 1

Alvin
113 acres



SMITH, J. H.
Rt. 1

Alvin
160 acres



SMITH, J. W.
Rt. 2

Hoopston
120 acres



SMITH, MRS. J. M.
Rt. 1

Georgetown




SMITH, KEITH M.
Rt. 2

Rossville
318 acres



SMITH, JESSE
Rt. 1

Ridgefarm
85 acres



SMITH, LEE R.
Rt. 1

Alvin
183 acres



SMITH, JESSIE M.
Rt. 2

Danville
160 acres



SMITH, LEE R.
Rt. 1

Alvin
96 acres



SMITH, LENA V.
Rt. 2

Potomac
515 acres



SMITH, NATHAN
Rt. 3

Danville
125 acres



SMITH, LEO C.
Rt. 1 Forrest Lowe, mgr.

Rossville
220 acres



SMITH, NELSON
Rt. 1

Ridgefarm
30 acres



SMITH, LEONARD W.
Rt. 1

Homer
166 acres



SMITH, OTTO
Rt. 5

Danville
20 acres



SMITH, LOWAL
Rt. 1

Olivet
30 acres



SMITH, ROBERT H.
Rt. 2

Potomac
5 acres



SMITH, ROY
Rt. 2

Hoopeston
164 acres



SMITH, SHERMAN
Rt. 1

Ridgefarm
120 acres



SMITH, MRS. ROY
Rt. 2

Hoopeston
160 acres



SMITH, THE T. J. ESTATE

80 acres



SMITH, RUFUS
Rt. 1

Indianola
7 acres



SMITH, TOM
Rt. 1

Indianola
66 acres



SMITH, RUTH
Rt. 2

Fithian
65 acres



SMITH, VERLIN
Rt. 1

Georgetown
40 acres



SMITH, W. D.
Rt. 1

Georgetown
113 acres




SMITH, WALTER D.
Rt. 1 Clarence J. Bell, opr.

Rossville
400 acres



SMITH, W. F.
Rt. 1

Fithian
160 acres



SMITH, WALTER D.
Rt. 1

Ridgefarm



WAITE, SMITH
Rt. 5

Danville
162 acres



SMITH, WALTER D.
Rt. 1

Georgetown



SMITH, WALTER D.
650 S. Main St.

Georgetown




SMITH, WALTER D.
Rt. 1

Ridgefarm
650 acres



SMITH, WILLIAM

Rankin
320 acres



SMOOT, JOHN J.
Rt. 1

Catlin
40 acres



SMITH, WILLIAM A.
Rt. 3

Danville
5 acres



SMOOT, JOHN
Rt. 1

Collison
80 acres



SMOOT, ELIZABETH F.
Rt. 1

Rankin
160 acres



SMOOT, JOHN
Rt. 1

Danville
333 acres



SMOOT, ERNEST E.
Rt. 3

Danville
34 1/2 acres



SMOOT, LA VERN
Rt. 1

Fairmount
210 acres



SMOOT, LAVERNE
Rt. 2

Fairmount
128 acres



SNIDER, KEITH
Rt. 1

Indianola
33 acres



SMOOT, M. A.
Rt. 2

Fairmount
158 acres



SNIDER, WM. T.
Rt. 1

Danville
300 acres



SNACK, EARL C.
Rt. 1

Sidell
5 acres



SNIVELY, DAN
Rt. 3

Hoopston
154 acres



SNIDER, DAVID M.

Bismarck
10 acres



SNIVELY, ROBERTS E.
Rt. 2

Hoopston
80 acres



SNIVELY, ROBERT E.
Rt. 2

Rankin
160 acres



SNYDER, MR. & MRS. LESTER

Georgetown
120 acres



SNOOT, LAVERN
Rt. 1

Fairmount
210 acres



SNYDER, NELLIE
Rt. 1

Indianola
120 acres



SNYDER, BEN
Rt. 1

Danville
40 acres



SNYDER, RALPH W.
Rt. 1

Danville
172 acres



SNYDER, FRANK
Gen. Del.

Rankin
160 acres



SNYDER, VALENTINE
Rt. 2

Rankin
120 acres



SNYDER, V. E.
Rt. 1

Danville
196 acres



SOUTHWICK, LILLIE
Rt. 1

Hoopston
160 acres



SOLLON, JOHN B.
Rt. 1

Rossville
80 acres



SPACY, HALA
Rt. 2

Potomac
140 acres



SOUTHARD, OIHIE
Rt. 1

Olivet



SPANG, CHAS.
Rt. 1

Georgetown
160 acres



SOUTHARD, WILL & MINNIE
Rt. 1

Ridgefarm
160 acres



SPANZER, PAUL W.
Rt. 3

Danville
12 acres



SPECK, EMMA
Rt. 1

Rankin
367 acres



SPESARD, LORAN
Rt. 1

Ridgefarm
240 acres



SPESARD, FOSTER
Rt. 1

Indianola
106 acres



SPEZIA, CAMILLE
Rt. 3

Danville
170 acres



SPESARD, LLOYD
Rt. 2

Potomac
320 acres



SPICER, A. F.
Rt. 1

Georgetown
16 acres



SPESARD, LORAN
Rt. 1

Ridgefarm
110 acres



SPICER, RUSSELL S.
Rt. 3

Danville
5½ acres



SPRAULS, MR. & MRS. JOHN 103 acres



SPROULS, GROVER C. Georgetown 120 acres
Rt. 1



SPRAULS, MR. & MRS. JOHN Georgetown 47 acres



SPROULS, ROBERT Georgetown 139 acres
Rt. 1



SPRIES, ALVIN L. Danville 47 acres
Rt. 3



SPROULS, MRS. VICTOR Georgetown 26 acres



SPRING HILL CEMETERY ASS'N. Danville 942 acres



STAHL, FRANK Ridgefarm 43 acres
Rt. 1



STAHL, LEOTA V.
Rt. 1

Potomac
305 acres



STALLINGS, ETHEL
Rt. 2

Fairmount
88 acres



STAIMER, DANIEL
Rt. 1

Hoopston
80 acres



STALLINGS, EUGENE
Rt. 1

Fairmount
50 acres



STALEY, LEE
Rt. 1

Potomac
120 acres



STALSWORTH, ROSCOE
Rt. 1

Potomac
120 acres



STALEY, ROBERT
Rt. 2

Potomac
106 acres



STAMEY, MAE
Rt. 2

Rankin
156½ acres



STANKUS, ANA
Rt. 1

Westville
18 acres



STARR, ORTON R.
Rt. 1

Alvin
¾ acre



STARKEY, LEO
Rt. 1

Danville
17 acres



STARR, ORVILLE D.
Rt. 2

Danville
240 acres



STAR, WALTER M.
Rt. 1

Alvin
70 acres



ST. CLAIR, WAYNE W.
Rt. 1

Sidell
80 acres



STARR, WARTHA
Rt. 2

Danville
83 acres



STEBIN, CLAYTON
Rt. 2

Danville
12 acres



STEINBAUGH, WILLIE
Rt. 3

Danville
240 acres



STEPHENS, P. E.
Rt. 1

Fithian



STEMPIEN, JOE & MABEL
Rt. 1

Carlin
3 $\frac{3}{4}$ acres



STEPHENS, PERCY E.
Rt. 1

Potomac
240 acres



TOVEY, STEPHEN

Westville



STEPHENS, P. E.
Rt. 1

Alvin
240 acres



STEPHENS, F. E.
City

Danville
6 acres



STEPHENS, P. E.
Rt. 1

Fithian
833 acres



STEPHENSON, WAYNE
Rt. 1

Vermilion Grove
6 acres



STEVENS, P. E.
Rt. 2

Fithian
160 acres



STEVENS, C. E.
Rt. 4

Danville
13 acres



LEWIS, GEO. & STEVENS, WAYNE

Oakland



STEVENS, C. E.
Rt. 4

Danville
40 acres



STEVENSON, JAMES
Rt. 1

Indianola
20 acres



STEVENS, P. E.
Rt. 2

Fithian
80 acres



STEVENSON, SNOWDEN & ROBERT

132 acres



STEVENSON, SNOWDEN & ROBERT

132 acres



STEWART, GEORGE F.
Rt. 1

Allerton
160 acres



STEWART, CLARA
Rt. 2

Potomac
160 acres



STEWART, GRACE
Rt. 2

Hoopston
240 acres



STEWART, FINLEY
Rt. 2

Potomac
80 acres



STEWART, HOMER C.
Rt. 3

Hoopston
120 acres



STEWART, FLOYDE
Rt. 2

Potomac
200 acres



STEWART, JAMES W.
Rt. 1

Alvin
16 acres



STEWART, JAMES W.
Rt. 1

Alvin
16 acres



STONE, ARLIE
Rt. 1

Danville
2½ acres



STHENSON, RAYMOND T.
Rt. 1

Georgetown
75 acres



STORM, MARK W.
Rt. 3

Williamsport, Ind.
122½ acres



STOCK, WM.
Rt. 2

Rankin
120 acres



STORM, ORVELL
Rt. 2

Hoopston
147 acres



STOKES, MR. & MRS. JOHN H.

Ridgefarm
33 acres



STORMER, BURGESS & SON
Rt. 3

Danville
160 acres



STORMER, DON
Rt. 3

Danville
78 acres



STORY, GEO. & HAZEL
Rt. 3

Danville
85 acres



STORMER, EARL
Rt. 2

Hoopeston
240 acres



STORY, IRVIN
Rt. 2

Danville
10 acres



STORY, EMMA ALICE
Rt. 2

Danville
134 acres



STOUT, HERSCHEL
Rt. 1

Westville
118 acres



STORY, ERVIN
Rt. 2

Potomac
100 acres



STOUT, HERSCHEL
Rt. 1

Westville
92 acres



STOUTIN, NELLIE M.
Rt. 1

Jamaica
160 acres



STRONG, GLENN
Rt. 1

Alvin
70 acres



STRADER, O. D.
Rt. 1

Danville
60 acres



STRUBINGER, RAE
Rt. 1

Ridge farm
259 acres



STRASMA & ROBBINS
Rt. 2

Rossville
227 acres



STRUBINGER, RALPH
Rt. 1

Ridgefarm
160 acres




STROHL, ERNEST S.
Rt. 2

Homer
93 acres



STUBE, HARRY L.
Rt. 1

Oakwood
43 acres



STUEBE, O. F.
Rt. 1

Oakwood
50 acres



STULGINSKIS, CHARLES
Rt. 3

Danville
180 acres



STUFFLEBEAM, ELIZABETH
Rt. 2

Rossville
80 acres



STULL, E. G.
Rt. 1

Westville
66.44 acres



STUFFLEBEAM, ELIZABETH
Rt. 2

Rossville
374 acres



STUMP BROS.
Rt. 2

Rossville
480 acres



STULGINSKIS, CHARLES
Rt. 3

Danville
6 acres



STUMP, KENNIETH
Rt. 1

Hoopston
120 acres



STUTZ, EMERY W.
Rt. 1

Danville
38½ acres




SUMMERS, BLANCHE M.
Rt. 1

Homer
120 acres



STWELY, HARLEN
Rt. 2

Hoopston
160 acres



SUMMERS, CHAS. L.

Homer
80 acres



SUHRE, WALTER
Rt. 1

Hoopston
97 acres



SUMMERS, CHAS. L.
Rt. 1

Homer
120 acres



SULLENBERGER, GEO. A.
Rt. 1

Alvin
159 acres




SUMMERS, CHASE
Rt. 1

Homer
140 acres



SUMMERS, CHAS.

Homer
140 acres



SUNNER, GLEN
Rt. 1

Oakwood
13 acres




SUNNER, CHAS. N.
Rt. 2

Rossville
320 acres



SWICK, RAYMOND
Rt. 3

Danville
50 acres



SUNNER, GLEN F.
Rt. 3

Danville
110 acres



SWAM, P. J.
Rt. 1

Fithian
80 acres



SUNDERMAN, BEN H.
Rt. 2

Danville
15½ acres



SWANK, ROBERT
Rt. 1

Indianola
206 acres



SWANK, ROSLYN
Rt. 1

Sidell
100 acres



SWARTZ, CARL
Rt. 1

Sidell
160 acres



SWANSON, A. E.
Rt. 2

Hoopston
160 acres



SWARTZ, REUBEN
Rt. 1

Westville
40 acres



SWANSON, ROY
Rt. 2

Rankin
240 acres



SWISHER, JENNIE
Rt. 1

Rossville



SWANSON, S. G.
Rt. 2

Rankin
140 acres



SWISHER, JENNIE
Rt. 1

Rossville
256 acres



SWISHER, KARL
Rt. 2

Danville
155 acres



SEMINARY GRADE SCHOOL

Georgetown



SWISHER, MINTA M.
Rt. 1

Oakwood
96.7 acres



FRAZIER GRADE SCHOOL

Georgetown



SYLVESTER, ROY
Rt. 1

Alvin
89 acres



HIGH SCHOOL

Georgetown



SINGLETON FEED MILL

East Lynn




RODGERS GRAIN COMPANY
Rt. 1

Oakwood



GEORGETOWN METHODIST CHURCH

Georgetown



FAIRVIEW CHURCH (Est. 1875)

Georgetown



SIDELL

An incorporated village, Sidell is the largest community of Sidell Township. It has a population of 554. The village is located on the Chicago & Eastern Illinois Railroad. Both the village of Sidell, and the township in which it is located, were named after John Sidell, who in early days owned an extensive farm in the area. Another large land-owner of the township was Michael Sullivant. Today, the township has a population of 1,264.



TALBOTT, ALFRED
Rt. 2

Potomac
90 acres



TALTT, GUSS
Rt. 1

Allerton
160 acres



TALBOTT, ALFRED
Rt. 2

Potomac
80 acres



TATE, C. E. & PUTNAM, ROY
Rt. 1

Armstrong
320 acres



TALBOTT, CARL D.
Rt. 2

Potomac



TAWNEY FARMS
Rt. 2

Fithian
336 acres



TALBOT, SARAH E.
Rt. 1

Sidell
160 acres



TAYLOR, BEE
Rt. 1

Ridgefarm
100 acres



TAYLOR, B.
Rt. 1

Georgetown
100 acres



CLARK, TAYLOR
Rt. 3

Danville
10 acres



TAYLOR, CURT
Rt. 1

Allerton
260 acres



TAYLOR, EVERETT
Rt. 1

Indianola
5 acres



TAYLOR, CURT
Rt. 1

Jamaica
147 acres



TAYLOR, FRANK A.
Rt. 1

Catlin
181 acres



TAYLOR, CURT
Rt. 1

Sidell
320 acres



ESTATE OF MRS. FERNROUSE TAYLOR
AND MRS. MARGERY ROUSE HART
Rt. 1

Oakwood
160 acres



TAYLOR, JOHN
Rt. 1

Sidell
120 acres



TAYLOR, M. M.
Rt. 1

Catlin
56 acres



TAYLOR, JOHN L.
Rt. 2

Fairmount
214 acres



TAYLOR, KATE
Rt. 1

Georgetown
200 acres



TAYLOR, JOSIE C.
Rt. 1

Indianola
280 acres



TAYLOR, RUSSELL H.
Rt. 1

Fairmount
26 acres



TAYLOR, JOHN L.
Rt. 3

Danville
110 acres



TAYLOR, T. WHIT
Rt. 1

Catlin
178 acres



TAYLOR, WAYNE
Rt. 1

Danville



TERRY, RALPH
Rt. 1

Allerton
620 acres



TAYLOR, WAYNE
Rt. 1

Danville
120 acres



TERRY, RALPH
Rt. 1

Allerton
360 acres



TEEL, VANCE

Fithian
60 acres



TERRY ESTATE
Rt. 1

Catlin
264 acres



TERRY, MARGRET
Rt. 1

Catlin
212 acres



TERRY ESTATE
Rt. 1

Catlin
264 acres



TERRY ESTATE
Rt. 1

Fairmount
220 acres



THOMAS, CHAS.
Rt. 1

Rossville
82½ acres




TEST, GLADYS M.
Rt. 1

Alvin
8.45 acres



THOMAS, CARL
Rt. 1

Fairmount
30 acres



THATCHER, BILL
Rt. 2

Danville
68 acres



THOMAS, ELEZABETH
Rt. 1

Catlin
90 acres



THILMONY, JOHN
Rt. 2

Rankin
80 acres



THOMAS, FRED & BERTHA
Rt. 2

Rossville
100 acres



THOMAS, FRED C.
Rt. 1

Alvin
360 acres



THOMAS, VERN
Rt. 1

Fithian
130 acres



THOMAS, MINNIE V.

Rossville
285 acres



THOMASON, M. W.
Rt. 5

Danville
400 acres



THOMAS, OSCAR
Rt. 1

Rossville
160 acres



THOMPSON, CHARLES PEARL
Rt. 1

Rankin
44 acres



THOMAS, STATION ELEVATOR
Rt. 1

Alvin



THOMPSON, ETHEL
Rt. 3

Danville
137 acres




THOMPSON, H. B.
Rt. 1

Fithian



THOMPSON, WILLIAM, MR. & MRS.
Rt. 1

Sidell
71 acres




THOMPSON, INA
Rt. 2

Homer
122 acres



THOMPSON, WARREN B.
Rt. 1

Allerton
160 acres



THOMPSON, MILTON W.
Rt. 5

Danville
69 acres



THONAS, CLIFFORD
Rt. 5

Danville
20 acres



THOMPSON, ROBERT
Rt. 5

Danville
40 acres



THORNBROUGH, ENNIS
Rt. 2

Rossville
140 acres



THORNSBROUGH, ENNIS
Rt. 1

Alvin
120 acres



THORNSBROUGH, HOMER
Rt. 1

Alvin
120 acres



THORNSBROUGH, HOMER

Danville
100 acres



THORNTON, CLYDE
Rt. 1

Georgetown
52 acres



THORNTON, DALE L.
Rt. 2

Potomac
120 acres




THORNTON, HENRY F.
Rt. 1

Potomac
200 acres



THORNTON, KENNETH A.
Rt. 1

Georgetown
30 acres



THORNTON, LEWIS
Rt. 1

Potomac
80 acres



THORNTON, OMER
Rt. 1

Georgetown
20 acres



TIFFIN, CHAS.
Rt. 2

Rossville
10 acres



THRASHER, MARY
Rt. 1

Armstrong



TIGHE, MICHAEL E.
Rt. 1

Homer
166 acres



THRASHER, PAUL
Rt. 1

Armstrong
51 acres



TIGHE, MICHAEL J.
Rt. 2

Fairmount
240 acres



TICKNER, FRANK
Rt. 2

Danville
12 acres



TILLOTSON, BERTHA
Rt. 1

Armstrong
130 acres




TILLOTSON, EARL
Rt. 1 Kenneth Downing, mgr.

Armstrong
109 acres



TJARDES, HARRY T.
Rt. 2 Hebron Garmon, opr.

Hoopston
228 acres



TILTON, C. V.
Rt. 2

Fairmount
130 acres



TOLBERT, DALE K.
Rt. 1

Danville
50 acres



TILTON, C. V.
Rt. 1

Fairmount
60 acres



TOLBERT, DALE K.
Rt. 1

Danville
244 acres



TINCHER, CLINE
Rt. 1

Sidell
330 acres



TOMLINSON, J. R.
Rt. 2

Rossville
158 acres



TOMPSON, M. W.
Rt. 5

Danville
160 acres




TORBERT, LAURA
Rt. 1

Danville
80 acres



TOMPSON, M. W.
Rt. 5

Danville
160 acres



TOVEY, MRS. IVA
Rt. 2

Hoopston
160 acres




TOOL, MILFORD
Rt. 1

Potomac
160 acres



TOWNSEND, EVERTT
Rt. 1

Ridgefarm
120 acres



TOPF, JOSEPH B.
Rt. 3

Danville
74 acres



TOWNEY ESTATE
Rt. 1

Penfield
440 acres



TREGO, ED JR.
Rt. 3

Hoopston
357 acres




TREGO, WM. H.
Rt. 3

Hoopston
240 acres



TREGO, ED
Rt. 3

Hoopston
347 acres



TREMEL, OPAL
Rt. 1

Danville
200 acres



TREGO, E. F. JR.
Rt. 1

Rossville
415 acres



TREVUE, BULEY
Rt. 2

Fithian
140 acres



TREGO, EDWARD
Rt. 1

Hoopston
374 acres



TRIMBLE, C. F.
Rt. 1

Fithian
300 acres



TRIMBLE, RAYMOND L.
Rt. 1

Sidell
118½ acres



TRIMMELL, GUYMON
Rt. 1

Danville
159 acres



TRIMBLE, C. F.
Rt. 1

Fitbhan



TRIMMELL, J. K.
Rt. 1

Oakwood
120 acres



TRUMAN, ROY B.
Rt. 2

Danville
120 acres



TRISLE SEED FARM
Rt. 1 Herbet Moreman, mgr.

Fairmount
80 acres



TRIMMELL, DON
Rt. 1

Rossville
60 acres



J. E. TRISLER HOMESTEAD
Rt. 1

Fairmount



TRISLER SEED FARMS
Rt. 2

Fairmount



TRUMBO, VINCE
Rt. 1

Rankin
400 acres



TROGLIA, PAUL

Westville
18 acres




TUCKER, THELMA
Rt. 1

Westville
28 acres



TROUT, RAY D.
Rt. 1

Georgetown
5 acres



TUGGLE, EMORY
Rt. 1

Indianola
40 acres



TROWBRIDGE, H. D.
Rt. 1

Danville
6 acres



TURNBULL, NORA E.
Rt. 1 Chas. & Chas. E. Baines, mgrs.

Fitchian
220 acres



TURNER, A. MARTIN
Rt. 2

Danville
184 acres



TURPIN, ELMER
Rt. 1

Sidell
23 acres



TURNER, HUBERT
Rt. 1

Sidell
124 acres



TUTTLE, ELLEN
Rt. 1

Georgetown
175 acres



TURNER, O. L.
Rt. 1

Catlin
1 acre



TUTTLE, JOE
Rt. 4

Danville
135 acres



TURNER, RHETTA
Rt. 2

Danville
56 acres



TUTTLE, JAMES A.
Rt. 5

Danville
90 acres



TWEEDY, DONALD E.
Rt. 2

Hoopston
160 acres



PUBLIC SCHOOL (Built 1912)

Henning



TWEEDY, WILLIAM JR.
Rt. 1

Hoopston
192 acres



RED OAK SCHOOL

(Now Conaolidated)



TYSON, MAY
Rt. 1

Alvin
480 acres



SAND BAR SCHOOL

Rt. 2, Fithian



HIGH SCHOOL

Henning



WHITE, EDGAR D.
Old Shellbark School (Not in use)

Rt. 1, Danville
4 acres



PLEASANT MOUND CHURCH OF CHRIST (1882) 1½ mi. Georgetown



APOSTOLIC CHURCH (Est. 1923)
George Lomax, Jr.

Oakwood
Rt. 1, 4 acres



UDEN, REEMT P.
Rt. 1

Rankin
160 acres



UMBANHOWAR, GEORGE J.
Rt. 1

Hopeston
80 acres



UMBANOUR, GEO.
Rt. 1

Hopeston
80 acres



UNDERWOOD, ALVA
Rt. 2

Fairmount
117 acres



UMBER, RUSSELL
Rt. 1

Rossville
80 acres



UNDERWOOD, HARLEY

Danville
220 acres



GERNAND, PERRY
Rt. 1 Gerald P. Unger, opr.

Hopeston
160 acres



UNDERWOOD, MR. & MRS. ROBERT
Rt. 4

Danville
200 acres



UNDERWOOD, ROBERT
Rt. 4

Danville
1 acre



VACKETTA, GRESOR
Rt. 1

Ridgefarm
52 acres



U. OF I. COLLEGE OF AGRICULTURE
Rt. 1

Rankin
160 acres



VACKETTA, ORE

Westville



UNIVERSITY OF ILLINOIS
Box 58 David Hofbailer, opr.

Rankin
186 acres



VALENTINE, EARL, REBECCA, ELINOR
Rt. 1

Catlin
130 acres



URBAS, JOHN
Rt. 1

Westville
300 acres



VALENTINE, PERRY
Rt. 1

Danville
132 acres



VAN ALLEN, J. W.
Rt. 1

Oakwood
115 acres



VANDEBURG, WALTER
Rt. 2

Hoopston
73.2 acres



VAN ALLEN, MARION
Rt. 2

Oakwood
120 acres



VANDERBERG, WALTER A.

Rossville
2 acres



VAN ALLEN, R. S.
Rt. 2

Oakwood
60 acres



VAN DOREN, MRS. R. F.
Rt. 3

Hoopston
168 acres



VAN BUSKIRK, NELLIE
Rt. 1

Fithian
80 acres



VAN HOOK, W. B.
Rt. 5

Danville
82 acres



VAN VICKLE, BART
Rt. 2

Danville
158 acres



VARNER, WILLIE
Rt. 1

Catlin
52 acres



VAN VICKLE, LULA L.
Rt. 1

Alvin
67 acres



VASSER, B.
Rt. 1

Westville
4 acres



VAN WICKLE, BART
Rt. 2

Danville
158 acres



VAUGHN, MARION
Lowell Puzey, opr.

Fairmount
320 acres



VAKNER, ELMER
Rt. 1

Fairmount
87 acres



VAUGHT, WAYNE W.
Rt. 1

Catlin
100 acres



VENNET, NELLIE
Rt. 1

Indianola
200 acres



VINSON, ALBERTA
Rt. 1

Fithian
160 acres



VILLARS, ETHEL R.
Rt. 5

Danville
135 acres



VINSON, CHARLES
Rt. 2

Fithian
80 acres



VILLARS, FOREST
Rt. 5

Danville
60 acres



VINSON, CHARLES
Rt. 2

Fithian
350 acres



VILLERS, CHARLES
Rt. 1 Harold Way, opr.

Rossville
4 acres



VINSON, NELLIE
Rt. 1

Fithian
80 acres



VINSON, OSCAR E.
Rt. 1

Oakwood
90 acres



VINSON, VAN EARL
Rt. 2

Fithian
230 acres



VINSON, ROSS

Collison
160 acres



VINSON, W. J.
Rt. 1

Fithian
247 acres



VINSON, R. O.

Collison
17 acres



VOGEL, MRS. ROSALIE & EPSTEIN, H.
Rt. 1

Danville
280 acres



VINSON, R. O.
Rt. 1

Fithian
160 acres



VOORHEES FARM, LULU E. & SONS
Rt. 2

Fairmount
740 acres



VORIS, DR. HAROLD
Rt. 1

Rankin
80 acres



VOYLES, OTIS N.
Rt. 1

Hoopeston
120 acres



VORIS, DR. HAROLD
Rt. 1 Sam Hodel, mgr.

Rankin
448 acres



CARL THOMAS GENERAL CONTRACTOR

- CONCRETE
- MASONRY
- PRE-CUT BUILDINGS AND
HOMES 'A SPECIALTY

Phone CATLIN 4391

Rte 1

Catlin, Ill.

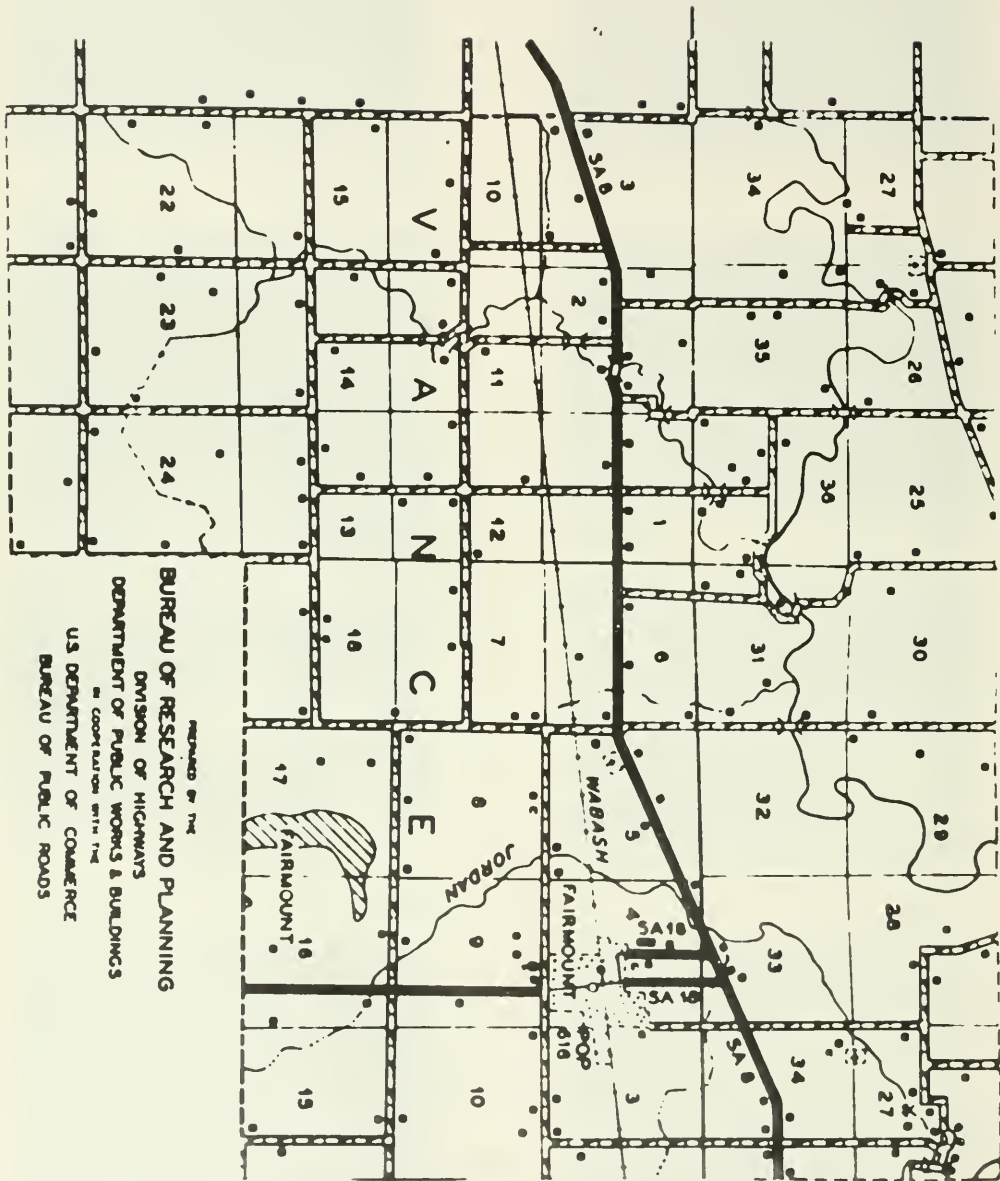
THE COUNTRY STORE

OGDEN, ILLINOIS

Gifts
Party Supplies
Candles

ANTIQUES

Decorations
Greeting Cards
Handwork



PREPARED BY THE
BUREAU OF RESEARCH AND PLANNING
 DIVISION OF HIGHWAYS
 DEPARTMENT OF PUBLIC WORKS & BUILDINGS
 IN COOPERATION WITH THE
 U.S. DEPARTMENT OF COMMERCE
 BUREAU OF PUBLIC ROADS



FAIRMOUNT

Southwest of Danville, in the Salt Fork area, lies the village of Fairmount, with a population of 618. It is located on the Wabash Railroad. The village is among the oldest in Vermilion County, having been platted in 1856. Its founder was Captain Josiah Hunt, chief engineer of the one-time Great Western Railroad. Fairmount is the only community in Vance Township, which today has a population of 1,154.



METHODIST CHURCH

Armstrong



CHURCH OF CHRIST

Armstrong



WADE, EVA
Rt. 1

Collison
72 acres



WAIT, GEO.
Rt. 5

Danville
198 acres



WADE, R. H.
Rt. 2

Danville
160 acres



WAIT, GEO.
Rt. 5

Danville
200 acres



WAGGAMAN, HARLEY & RUTH

Ridgefarm
44 acres



WAIT, RAY C.
Rt. 4

Danville
160 acres



WAIT, GEO.
Rt. 5

Danville
58 acres



WAIT, SHERMAN
Rt. 5


Danville
240 acres



WALDEN, MR. & MRS. LLOYD W. Georgetown
3½ acres



WALKER, BERNICE Rankin
Rt. 1 160 acres



WALDEN, LLOYD Georgetown
Rt. 1 3½ acres



WALKER, O. D. Danville
Rt. 2 80 acres



WALZ, ERNEST Danville
Rt. 5 200 acres



WALKER, WALLACE Danville
Rt. 1 20 acres



WALZ, ERNEST Danville
Rt. 5



WALLACE, BELLE Fairmount
Rt. 1 240 acres



WALLACE, DELL
Rt. 1

Hoopston
160 acres



WALLAS, RUTH
Rt. 5

Danville
120 acres



WALLACE, LEWIS
Rt. 1

Fairmount
160 acres



WALSH, E. C.
Rt. 1

Potomac
18 acres



WALLACE, RUTH V.
Rt. 5

Danville
99 acres




WARD, E. E.
Rt. 1

Georgetown
130 acres



WALLAN, RAYMOND B.
Rt. 1

Alvin
10 acres



WARD, F. W.
Rt. 1

Catlin
286 acres



WARD, F. W.
Rt. 3

Danville
50 acres



WARNER, FRED G.
Rt. 1

Potomac
84½ acres



WARD, FERMAN W.
Rt. 1

Indianola
160 acres



WARNER, MAGGIE
Rt. 1

Hoopston
169 acres



WARD, HERBERT & CORDA
Rt. 1

Armstrong
77 acres



WARTERS, MR. & MRS. A.
Rt. 1

Allerton
394 acres



WARD, TOM
Rt. 1

Alvin
84 acres



WARTERS, GORDON R.
Rt. 1

Homer
200 acres



WARTERS, KEMP
Rt. 1

Allerton
260 acres



WARTERS, RAYMOND
Rt. 1

Sidell
40 acres



WARREN, CHARLES
Rt. 1

Georgetown
112 acres



WARREN, IRVIN G.
Rt. 1

Potomac
48 acres



WASHBURN, FRANCIS
Rt. 2

Rankin
160 acres



WATTS, F. D.
Rt. 2

Danville
80 acres



WATTS, F. D.
Rt. 1

Alvin
240 acres



WATKINS, SADIE & REEVES, MABLE
Rt. 2

Fithian
90 acres



WATSON, ART
Rt. 4

Danville
2 acres



WATSON, JOHN
Rt. 1

Westville
150 acres



WATSON, A. J.
Rt. 2

Danville
167 acres



WATSON, MINNIE M.
Rt. 2

Potomac
49 acres



WATSON, CHARLES J.
Rt. 2

Rossville
87 acres



WATSON, ORA
Rt. 1

Sidell
160 acres



WATSON, E. J.
Rt. 1

Henning
160 acres



WATSON, SUSIE
Rt. 2

Fithian
148 acres



WATSON, T. J.
Rt. 1

Alvin
146 acres



WEBB, JESSE
Rt. 5

Danville
1 acre



WAY, HAROLD
Rt. 1

Rankin
80 acres



WEBB, J. O.
Rt. 5

Danville
220 acres



WAY, HAROLD
Rt. 1

Rossville
350 acres



WEBSTER-DYER FARM
Rt. 1

Westville
160 acres



WEBB, MR. & MRS. JAMES

Danville
22 acres



WEBSTER, ESTHER B.
Rt. 2

Danville
290 acres



WHERRY, GRACE EDYTHE
Rt. 1

Catlin



WHITE, CHAS.
Rt. 1

Alvin
240 acres



WHERRY, J. A.
Rt. 1

Alvin
320 acres



WHITE, CHAS. H.
Rt. 1

Alvin
436 acres



WHERRY, OTIS
John Klayer, mgr. *

Catlin
240 acres




WHITE, E. D.
Rt. 2

Danville
35 acres




WHERRY, WIDITH

Catlin
131 acres



WHITE, E. D.
Rt. 2

Danville
79 acres



WHITE, EDITH E.
Rt. 2

Hoopeston
320 acres



WHITE, J. R.
Rt. 2

Danville
140 acres



WHITE, FLORA

Catlin
12 acres



WHITE, J. R.
Rt. 2

Danville
40 acres



WHITE, FLORA
Mr. & Mrs. Joseph Kay, mgr.

Catlin
187 acres



WHITE, PALMER
Rt. 2

Danville
40 acres



WHITE, HENRY

Danville
80 acres



WHITE, ROSS
Rt. 3

Danville
10 acres



WHITE, RICHARD
Rt. 4

Danville
42 acres



WHITESSELL, NED V.
Rt. 1

Danville
80 acres



WHITE, THOMAS C.
Rt. 3

Danville



WHITTINGTON, J. A.
Rt. 1

Collison
77 acres



WHITTEN, CECIL
Rt. 1

Alvin
105 acres



WHITAKER, RAY
Rt. 1

Georgetown
160 acres



WHITAMORE, TOM
Rt. 1

Indianola
17 acres



WHITTINGTON, BYFORD E.
Rt. 2

Danville
25 acres




THE WHITLOCK FARM
Rt. 1

Ridgefarm
95 acres



WIERZBOWSKI, WILLIAM
Rt. 3

Danville
64 acres



WICKMAN, LOUIS
Rt. 5

Danville
4 acres



WIMSETT, JAMES H.
Rt. 1

Ridgefarm
140 acres



WIDAMAN, C. W.
Rt. 2

Rossville
200 acres



WILCOXEN, OSCAR
Rt. 5

Danville
43 acres



WIENKE, MARTIN M.
Rt. 1

Sidell
80 acres



WILKEN, WILLIE
Rt. 1

Armstrong
160 acres




WILKINS, MINEE
Rt. 1

Rankin
120 acres



WILSON, GEORGE A.
Rt. 2

Potomac
80 acres



WILSON, CHAS.
Rt. 1

Fithian
140 acres



WILSON, GERTRUDE K.
Rt. 1

Alvin
300 acres



WILSON, DON
Rt. 1

Hoopston
160 acres



WILSON, GEORGE M.
Rt. 1

Alvin
100 acres



WILSON, DON
Rt. 1

Alvin
160 acres



WILSON, LURA
Rt. 1

Alvin
80 acres



WILSON, WOODROW G.
Rt. 2

Fithian
160 acres



WILLARD, DALE H.
Rt. 2

Rossville
113 acres



WILSON, WILBUR C.
Rt. 1

Rankin
160 acres



WILLIARD, DALE
Rt. 2

Hoopeston
240 acres



WILLARD, DALE H.
Rt. 2

Hoopeston
160 acres



WILLARD, DALE H.
Rt. 1

Alvin
297 acres



WILLARD, DALE H.
Rt. 2

Rossville
80 acres



WILLARD, LANE
Rt. 2

Potomac
200 acres



WILLS, ALTHA L.
Rt. 1

Penfield
240 acres



WILLIAMSON, CHAS., BEN & HAZEL
Rt. 2

Rossville
135 acres



WILLMS, WM. G.
Rt. 1

Fithian
80 acres



E. D. WILLIAM WELDING SHOP
Box 82

Fithian



WILLIAMS, AMOS
Rt. 1

Georgetown
80 acres



WILLIAMS, HOWARD B.
Rt. 2

Danville
48 acres



WILLIAM, A. O.

State Line, Ind.
100 acres



WILLIAMS, HUGH
Rt. 1

Fithian
160 acres



WILLIAMS, HUGH
Rt. 1

Fithian
162 acres



WILLSON, ALVA T.
Rt. 5

Danville
140 acres



WILLIAMS, JOHN
Rt. 2

Fithian
120 acres



WILLISON, LUCRETIA
Rt. 1

Ridgefarm
291 acres



WILLIAMS, JASPER
Rt. 1

Ridgefarm
120 acres



WILLISON, PAUL
Rt. 1

Ridgefarm
31.22 acres



WILLIAMS, ROBERT & DELORES
Rt. 1

Georgetown
11 acres



WILLISON, WOODROW
Rt. 2

Fithian
160 acres



WILLSON, WM. J.
Rt. 1

Sidell
240 acres



WINLAND, OSCAR
Rt. 1

Georgetown
120 acres



WINKLER, PAUL
Rt. 1

Ridgefarm
160 acres



WINANS, RUBY
Rt. 2

Fairmount
149 acres



WINLAND, MR. & MRS. DON

Georgetown
1-1/3 acres



WINN, ORVILLE M.
Rt. 4 John Kinney, opr.

Danville
27 acres



WINLAND, OSCAR
Rt. 1

Westville
160 acres



WINN, MARION
Rt. 3

Danville
48 acres



WINNING ESTATE
Rt. 1 Geo. M. Gernand, mgr.

Hoopeston
300 acres



WISE, WILLIAM
Rt. 1

Danville
1 acre



WINSLOW, MARY L.
Rt. 1

Hoopeston
160 acres



WINTER, MRS. CHAS. B.
Rt. 1 Elmer L. Learnard, opr.

Georgetown
240 acres



WINSTON, WILLIS
Rt. 1

Georgetown
340 acres



WINTERS, EARNEST

Georgetown
100 acres




WINSTON, WILLIS
Rt. 1

Georgetown



WINTER, EDNA E.

Georgetown
240 acres



ST. PETER & PAUL CATHOLIC CHURCH (1897)

Westville



RIDGE FARM FRIENDS CHURCH

Ridge Farm



WOLFE, BENJ. F.
Rt. 1

Fairmount
15 acres



WORKHEISER, MARGERET
Rt. 1

Collison
360 acres



WOLF, DELBERT
Rt. 2

Fairmount
200 acres



WOLSE, IANTHA
Rt. 2

Fairmount
32 acres



WOLFE, FERRIS J.
Rt. 1

Fairmount
100 acres




WOLTERS, HERBERT
Rt. 5

Danville
50 acres



WOLFE, HOMER
Rt. 1

Oakwood
10 acres



WORNER, ELDON
Rt. 2

Danville
240 acres



WOMACKS, CLARENCE E.
Rt. 1

Fithian
80 acres



WOODRUM, E. C.
Rt. 1

Alvin
13 acres



WORTH, MARY
Rt. 1

Sidell
24 acres



WOODRUM, E. C.

Bismarck



WOODARD, FRANCES
Rt. 1

Georgetown
82½ acres



WOODLAWN CEMETERY
Rt. 1

Indianola



WOODWARD, JAMES L.
Rt. 3

Danville
53 acres



WOODS, WALTER
Rt. 1

Carlin
30 acres



WRIGHT, DALE M.
Rt. 1

Potomac
20 acres



WRIGHT, NELLIE
Rt. 1

Sidell
140 acres



WRIGHT, JENNINGS
Rt. 3

Danville
35 acres



WRIGHT, OWEN
Rt. 1

Potomac
160 acres



WRIGHT, JERRIE
Rt. 5

Danville
15 acres



WRIGHT, RUSSEL
City

Armstrong
1 acre



WRIGHT, LOWELL P.
Rt. 1

Alvin
79 acres



WRIGHT FARM, INC.
2445 Oakwood Av.

Danville
700 acres




WYMAN, A. J.
Rt. 2

Danville
140 acres



WYMAN, MABEL
Rt. 2

Danville
80 acres



WYMAN, A. J.
Rt. 2

Danville
120 acres



WYNN, E. & SEXTON, A. L.
Rt. 1

Danville



WYMAN, JOHN
Rt. 2

Hoopston
80 acres



WYNN, GENE
Rt. 1

Danville
80 acres



WYMAN, L. D.
Rt. 2

Henning
400 acres



WINTERS, MR. & MRS. EARNIST
Rt. 1

Georgetown
145 acres



WITT, R. D.
Rt. 2 Ralph Umbarger, opr.

Homer
258 acres



WILSON, MR. & MRS. JOHN T.
Rt. 4

Danville
148 acres



WITT, REIMER D.
Rt. 2

Homer
258 acres



WITHERSPOON, CLYDE F.
Rt. 1

Fairmount
80 acres




WITT, REIMER D.
Rt. 2

Homer
225 acres



WITT, R. D.
Rt. 2 Don A. Richter, opr.

Homer
228 acres



WOLEOTT, MARY
Rt. 2

Fairmount
112 acres



YARBROUGH, WILLIAM H.
Rt. 2

Rossville
200 acres



YEAZEL, GRACE
Rt. 1

Alvin
257 acres



CHESTNUT, ED.
Rt. 2

Fithian
160 acres



YEAZEL, LUCILE
Rt. 2

Fithian
284 acres




YEATON, MYRTLE
Rt. 1 Ed Chesnut, mgr.

Oakwood
360 acres



YENSEN, ARNE D.
Rt. 1

Armstrong
200 acres



YEATON, MYRTLE
Rt. 1

Oakwood
121 acres



UERKES, LINNIE W.
John W. Gones, mgr.

Fairmount
1.95 acres



YOUNT, CHARLES

Catlin
98 acres



YOUNG, DANIEL S.
Rt. 1

Rossville
215 acres



YOHO, MARK H.
Rt. 1

Georgetown
47 acres



YOUNG, DANE
Rt. 1

Danville
8 acres



YOUMANS, RALPH
Rt. 1

Armstrong
240 acres



YOUNG, DANIEL S.
Rt. 1

Rossville
160 acres



YOUNG, CLARA
Rt. 1

Alvin
160 acres



YOUNG, FANNY
Rt. 1

Alvin
320 acres



YOUNG, JEWELL
Rt. 3

Danville
69 acres



YOUNG, ORRIN
Rt. 2

Rankin
2 acres



YOUNG, JOHNE
Rt. 5

Danville
5 acres



YOUNG, PAUL
Rt. 1

Rankin
480 acres



YOUNG, KENNETH
Rt. 1

Potomac
149 acres



YOUNG, RUSSELL
Rt. 1

Rossville
77½ acres



YOUNG, ORRIN
Rt. 1

Rankin
170 acres



YOUNG, RUSSELL
Rt. 1

Rossville
240 acres



YOUNG, SUE C.
Rt. 3

Danville
200 acres



YOUNT, ROY
Rt. 1

Fairmount



YOUNG, SUE C.
Rt. 3

Danville
200 acres



YOUNT, ROY
Rt. 1

Catlin
40 acres



YOUNG, STELLA B.
Rt. 2

Rossville
200 acres



VUCKEL, CARL M.
Rt. 1

Hoopeston
200 acres



YOUNG, SCOTT
Rt. 1

Rankin
160 acres




ZARSE, JOHN
Rt. 3

Danville
7 acres



ZEMONT, STANLEY
Rt. 4 Paul Zemount

Danville
45 acres




ZENKE, ROY
Rt. 1

Georgetown
170 acres




ZENKE, LENORA
Rt. 1

Indianola
143 acres




ZEV, GEORGE D.

Catlin
40 acres



ZENKE, ROY
Rt. 1

Ridgefarm
144 acres



ZILLMAN BROS.
Rt. 3

Danville
15 acres



ZENKE, R. E.
Rt. 1

Georgetown
240 acres



ZOLLER, HAROLD
Rt. 3

Hoopston
160 acres



ZOOK, P. J.
Rt. 1

Hoopeston
180 acres



ZOOK, PAUL
Rt. 2

Hoopeston
400 acres



ZOOK, PAUL
Rt. 3

Hoopeston
440 acres



ZOOK, PAUL
Rt. 2

Hoopeston
400 acres



CORNER CONGREGATIONAL CHRISTIAN CHAPEL



OUR LADY OF LA SALETTE SEMINARY

Olivet

WHEN YOU THINK OF INSURANCE—THINK OF

GRANT MUTUAL

Fire Insurance Company

Specializing In Farm Property

HOOPESTON, ILLINOIS

OWNED AND OPERATED BY FARMERS OF

VERMILION, IROQUOIS, FORD, EDGAR, DOUGLAS AND CHAMPAIGN COUNTIES

Directors

Joe Green—Hoopeston
Wm. Prather—Rossville
Laurence Leigh—East Lynn
Forest Burton—Wellington

Claude Swartz—Wellington
Watts Finley—Hoopeston
Wm. H. Johnson—Hoopeston
A. B. McFarland—Hoopeston

Harold Nygaard—Rankin
Harold Crouch—Hoopeston
Chester Atchison—Polomac
Maurice Lockhart—Wellington

Clyde Timmons, Secretary—Hoopeston

Robert Timmons, Asst. Secretary—Hoopeston

MEMBER: Illinois Association of Mutual Insurance Companies • National Association of Mutual Insurance Companies

401-2 Willdon Building

Phone 151



GEORGETOWN CEMETERY



ROSSVILLE CEMETERY

Rossville



FLORAL HILL CEMETERY

Hoopeston



WALNUT CEMETERY

Alvin



EAST LYNN CEMETERY

East Lynn



ROSE CEMETERY

Bismark



BETHEL CEMETERY

Rossville



RED TOP CEMETERY

Hoopeston



OAKRIDGE CEMETERY

Catlin



LENARD CEMETERY

Danville



BAILY MEMORIAL CEMETERY

Tolono



POTOMAC CEMETERY

Potomac



SANDESKY CEMETERY

Westville



GUNDY CEMETERY



ST. PETER - PAUL CEMETERY

Westville



RANKIN COMMUNITY CEMETERY

Rankin



OAK RIDGE CEMETERY

Catlin



STEARNS CEMETERY

Oakwood Twp.




EMBERY CEMETERY

Fithian



FAIRVIEW CEMETERY

Sidell



PLEASANT GROVE CEMETERY

Oakwood



JONES GROVE CEMETERY (Est. in 1928)



DAVIS CEMETERY

Fairmount



COLLISON CEMETERY
COLLISON CEMETERY



ALLERTON

Although part of the village of Allerton is in Champaign County, its main portion lies in Vermilion County. In this portion dwell 244 inhabitants. Allerton is on the Chicago & Eastern Illinois Railroad.



ELLIS

Just off State 49, in Middlefork Township, lies the village of Ellis, containing twelve inhabitants. It is on the Chicago & Eastern Illinois Railroad. The village is served by the postoffice at nearby Potomac.

BELGIUM

South of Danville, not far from Westville, lies the village of Belgium, with a population of 493. It was incorporated as a village in 1909 and derived its name from the homeland of most of its residents. In the beginning, Belgium was at the center of one of the rich mining areas of Vermilion County.

ILLIANA

Illiana is a village near the Indiana boundary line. It is served by the post-office at State Line, in Indiana.

Roster of State Officers

UNITED STATES SENATORS FROM ILLINOIS

Name	Term of service	Residence	Remarks
Ninian Edwards, Dem.....	1818-1819.....	Kaskaskia.....	
Jesse B. Thomas, Dem.....	1818-1823.....	Kaskaskia.....	
Ninian Edwards, Dem.....	1819-1824.....	Edwardsville.....	Own successor.
Jesse B. Thomas, Dem.....	1823-1829.....	Edwardsville.....	Resigned 1824.
John McLean, Dem.....	1824-1825.....	Shawneetown.....	Own successor.
Elias Kent Kane, Dem.....	1825-1831.....	Kaskaskia.....	Vice Edwards, resigned.
John McLean, Dem.....	1829-1830.....	Shawneetown.....	To succeed McLean.
David J. Baker, Dem.....	Nov. 12-Dec. 11, 1830.....	Kaskaskia.....	Died Oct. 14, 1830.
John M. Robinson, Dem.....	1830-1835.....	Carmi.....	Appointed, vice McLean, deceased.
Elias Kent Kane, Dem.....	1831-1835.....	Kaskaskia.....	To succeed Baker.
John M. Robinson, Dem.....	1835-1841.....	Carmi.....	Own successor.
William L. D. Ewing, Dem.....	1835-1837.....	Vandalia.....	Own successor.
Richard M. Young, Dem.....	1837-1843.....	Jonesboro.....	Vice Kane, deceased.
Samuel McRoberts, Dem.....	1841-1843.....	Waterloo.....	To succeed Ewing.
Sidney Breese, Dem.....	1843-1849.....	Carlyle.....	Vice Robinson. Died Mar. 22, 1843.
James Semple, Dem.....	1843-1847.....	Alton.....	To succeed Young.
Stephen A. Douglas, Dem.....	1847-1853.....	Quincy.....	Appointed, vice McRoberts deceased.
James Shields, Dem.....	1849-1855.....	Springfield.....	To succeed Semple.
Stephen A. Douglas, Dem.....	1853-1859.....	Chicago.....	To succeed Breese.
L. Trumbull, Anti-Neb., Dem.....	1855-1861.....	Belleville.....	Own successor.
Stephen A. Douglas, Dem.....	1859-1861.....	Chicago.....	To succeed Shields.
Lyman Trumbull, Rep.....	1861-1867.....	Chicago.....	Own successor. Died June 3, 1861.
Orville H. Browning, Rep.....	1861-1863.....	Quincy.....	Appointed, vice Douglas.
William A. Richardson, Dem.....	1863-1865.....	Quincy.....	To succeed Browning.
Richard Yates, Rep.....	1865-1871.....	Jacksonville.....	To succeed Richardson.
Lyman Trumbull, Rep.....	1867-1873.....	Chicago.....	Own successor.
John A. Logan, Rep.....	1871-1877.....	Chicago.....	To succeed Yates.
Richard J. Oglesby, Rep.....	1873-1879.....	Decatur.....	To succeed Trumbull.
David Davis, Ind.....	1877-1883.....	Bloomington.....	To succeed Logan.
John A. Logan, Rep.....	1879-1885.....	Chicago.....	To succeed Oglesby.
Shelby M. Cullom, Rep.....	1883-1889.....	Springfield.....	To succeed Davis.
John A. Logan, Rep.....	1885-1886.....	Chicago.....	Died Dec. 26, 1886.
Charles B. Farwell, Rep.....	1887-1891.....	Chicago.....	Vice Logan, deceased.
Shelby M. Cullom, Rep.....	1889-1895.....	Springfield.....	To succeed himself.
John M. Palmer, Dem.....	1891-1897.....	Springfield.....	To succeed Farwell.
Shelby M. Cullom, Rep.....	1895-1901.....	Springfield.....	To succeed himself.
William E. Mason, Rep.....	1897-1903.....	Chicago.....	To succeed Palmer.
Shelby M. Cullom, Rep.....	1901-1907.....	Springfield.....	To succeed himself.
Albert J. Hopkins, Rep.....	1903-1909.....	Aurora.....	To succeed Mason.
Shelby M. Cullom, Rep.....	1907-1913.....	Springfield.....	To succeed himself.
*William Lorimer, Rep.....	1909-1912.....	Chicago.....	To succeed Hopkins.
James Hamilton Lewis, Dem.....	1913-1919.....	Chicago.....	To succeed Cullom.
Lawrence Y. Sherman, Rep.....	1913-1915.....	Springfield.....	In place of Lorimer.
Lawrence Y. Sherman, Rep.....	1915-1921.....	Springfield.....	To succeed himself.
Medill McCormick, Rep.....	1919-1925.....	Chicago.....	To succeed Lewis.
William B. McKinley, Rep.....	1921-1927.....	Champaign.....	To succeed Sherman.
Charles S. Deneen, Rep.....	1925-1931.....	Chicago.....	To succeed McCormick.
†Frank L. Smith, Rep.....	1927.....	Dwight.....	To succeed McKinley.
Otis F. Glenn, Rep.....	1928-1933.....	Murphysboro.....	In place of Frank L. Smith.
James Hamilton Lewis, Dem.....	1931-1937.....	Chicago.....	To succeed Deneen.
William H. Dieterich, Dem.....	1933-1939.....	Beardstown.....	To succeed Glenn.
James Hamilton Lewis, Dem.....	1937-1939.....	Chicago.....	Died April 9, 1939.
Scott W. Lucas, Dem.....	1939-1945.....	Havana.....	To succeed Dieterich.
James M. Slattery, Dem.....	1939-1940.....	Chicago.....	Appointed; vice Lewis, deceased.
C. Wayland Brooks, Rep.....	1940-1943.....	Chicago.....	Elected to fill Lewis term.
C. Wayland Brooks, Rep.....	1943-1949.....	Chicago.....	
Scott W. Lucas, Dem.....	1945-1951.....	Havana.....	
Paul H. Douglas, Dem.....	1949-1955.....	Chicago.....	
Everett McKinley Dirksen, Rep.....	1951-1957.....	Pekin.....	

* Unseated, election being declared illegal by Senate.

† Refused his seat by action of the Senate.

WILLIAM G. STRATTON

Governor

Born at Ingelside in Lake County
on February 23, 1914

PAST GOVERNORS OF ILLINOIS

Name	Date of birth	Place of birth	Inaugurated	From what county	Date of death	Place of death
Shadrach Bond, Dem.	Nov. 24, 1773	Frederickstown, Md.	Oct. 6, 1818	St. Clair	Apr. 12, 1832	Kaskaskia
Edward Coles, Dem.	Dec. 15, 1786	Albemarle County, Va.	Dec. 5, 1822	Madison	July 7, 1868	Philadelphia
Ninian Edwards, Dem. ¹	Mar. 17, 1775	Montgomery County, Md.	Dec. 6, 1826	Madison	July 20, 1833	Belleville
John Reynolds, Dem. ²	Feb. 26, 1788	Montgomery County, Pa.	Dec. 6, 1830	St. Clair	May 8, 1865	Belleville
William L. D. Ewing, Dem. ³	Aug. 31, 1795	Logan County, Ky.	Nov. 17, 1831	Fayette	Mar. 25, 1846	Springfield
Joseph Duncan, Dem.	Feb. 22, 1794	Paris, Ky.	Dec. 3, 1834	Morgan	Jan. 15, 1814	Jacksonville
Thomas Carlin, Dem.	July 18, 1789	Fayette County, Ky.	Dec. 7, 1838	Greene	Feb. 14, 1852	Carrollton
Thomas Ford, Dem.	Dec. 5, 1800	Uniontown, Pa.	Dec. 9, 1842	Ogle	Nov. 3, 1850	Peoria
Augustus C. French, Dem. ⁴	Aug. 2, 1808	Hill, N. H.	(Dec. 8, 1846) (Jan. 8, 1846)	Crawford	Sept. 4, 1864	Lebanon
Joel Aldrich Matteson, Dem.	Aug. 8, 1808	Watertown, N. Y.	Jan. 10, 1853	Will	Jan. 31, 1873	Chicago
William H. Bissell, Rep. ⁵	Apr. 25, 1811	Painted Post, N. Y.	Jan. 12, 1857	Monroe	Mar. 18, 1860	Springfield
John Wood, Rep.	Dec. 20, 1799	Moravia, N. Y.	Mar. 21, 1860	Adams	June 11, 1880	Quincy
Richard Yates, Rep.	Jan. 18, 1815	Warsaw, Ky.	Jan. 14, 1861	Morgan	Nov. 27, 1873	St. Louis, Mo.
Richard J. Oglesby, Rep.	July 25, 1824	Oldham County, Ky.	Jan. 16, 1865	Macon	Apr. 24, 1899	Elkhart
John M. Palmer, Rep.	Sept. 13, 1817	Eagle Creek, Ky.	Jan. 11, 1869	Macoupin	Sept. 25, 1900	Springfield
Richard J. Oglesby, Rep. ⁶	July 25, 1824	Oldham County, Ky.	Jan. 13, 1873	Macon	Apr. 24, 1899	Elkhart
John L. Beveridge, Rep.	July 6, 1824	Greenwich, N. Y.	Jan. 23, 1873	Cook	May 3, 1910	Hollywood, Calif.
Shelby Moore Callom, Rep. ⁷	Nov. 22, 1829	Wayne County, Ky.	(Jan. 8, 1877) Jan. 10, 1881	Sangamon	Jan. 28, 1914	Washington
John M. Hamilton, Rep.	May 28, 1847	Union County, Ohio	Feb. 6, 1883	McLean	Sept. 23, 1905	Chicago
Richard J. Oglesby, Rep.	July 25, 1824	Oldham County, Ky.	Jan. 30, 1885	Macon	Apr. 24, 1899	Elkhart
Joseph W. Fifer, Rep.	Oct. 28, 1840	Staunton, Va.	Jan. 14, 1889	McLean	Aug. 6, 1938	Bloomington
John P. Altgeld, Dem.	Dec. 30, 1847	Felters, Germany	Jan. 10, 1893	Cook	Mar. 12, 1902	Joliet
John R. Tanner, Rep.	Apr. 4, 1844	Warrick, County, Ind.	Jan. 11, 1897	Clay	May 23, 1901	Springfield
Richard Yates, Rep.	Dec. 12, 1860	Jacksonville	Jan. 14, 1901	Morgan	Apr. 11, 1936	Springfield
Charles S. Deneen, Rep.	May 4, 1863	Edwardsville	(Jan. 9, 1905) Jan. 18, 1909	Cook	Feb. 5, 1940	Chicago
Edward F. Dunne, Dem.	Oct. 12, 1853	Waterville, Conn.	Feb. 3, 1913	Cook	May 24, 1937	Chicago
Frank O. Lowden, Rep.	Jan. 26, 1861	Saukage, Minn.	Jan. 8, 1917	Ogle	Mar. 26, 1943	Tucson, Ariz.
Len Small, Rep.	June 16, 1862	Kankakee	(Jan. 10, 1921) Jan. 10, 1921	Kankakee	May 17, 1936	Kankakee
Louis L. Emmerson, Rep.	Dec. 27, 1863	Albion	(Jan. 12, 1925) Jan. 14, 1928	Jefferson	Feb. 4, 1941	Mt. Vernon
Henry Horner, Dem. ⁸	Nov. 30, 1873	Chicago	Jan. 9, 1933	Cook	Oct. 6, 1940	Winnetka
John H. Stelle, Dem.	Aug. 10, 1861	McLeansboro	(Jan. 4, 1937) Oct. 6, 1940	Hamilton		
Dwight H. Green, Rep.	Jan. 9, 1897	Ligonier, Ind.	Jan. 13, 1941	Cook		
Adlai E. Stevenson, Dem.	Feb. 5, 1900	Los Angeles, Calif.	(Jan. 8, 1945) Jan. 10, 1949	Lake		

¹ Territorial governor, 1809-1818. ² Governor Reynolds resigned November 17, 1831, to become representative in Congress; succeeded by William L. D. Ewing. ³ W. L. D. Ewing was acting Lieutenant Governor and became Governor during the interim between Governor John Reynolds's resignation and election to Congress and the election of Governor Joseph Duncan. ⁴ Governor French was re-elected under the Constitution of 1818. ⁵ Governor Bissell dies March 18, 1860; succeeded by John Wood, Lieutenant Governor. ⁶ Governor Oglesby resigned January 23, 1873, to become U. S. Senator; succeeded by John L. Beveridge, Lieutenant Governor. ⁷ Governor Callom resigned February 8, 1883, to become U. S. Senator; succeeded by John M. Hamilton, Lieutenant Governor. ⁸ Governor Horner died October 6, 1940; succeeded by John H. Stelle, Lieutenant Governor.

LEGAL HOLIDAYS IN ILLINOIS

NEW YEAR'S DAY	January 1
LINCOLN'S BIRTHDAY	February 12
WASHINGTON'S BIRTHDAY	February 22
GOOD FRIDAY	Friday immediately before Easter Sun- day each year
MEMORIAL DAY	May 30
INDEPENDENCE DAY	July 4
LABOR DAY	First Monday in September
COLUMBUS DAY	October 12
ARMISTICE DAY	November 11
THANKSGIVING DAY	The day being recom- mended by the Gover- nor or by the Presi- dent of the U. S.
CHRISTMAS DAY	December 25
ELECTION DAY	Election of Members of General Assembly (even number years only)

When such holiday fall on Sunday, the Monday next following shall be held and considered such holiday

PLACES IN U. S. A. OF 25,000 AND OVER

1950 Census

1950 Census—continued

ALABAMA
 Anniston 31,066
 Bessemer 28,445
 Birmingham 326,037
 Gadsden 55,725
 Mobile 129,009
 Montgomery 106,525
 Tuscaloosa 46,396

ARIZONA
 Phoenix 106,818
 Tucson 45,454

ARKANSAS
 Fort Smith 47,942
 Hot Springs 29,307
 Little Rock 102,213
 North Little
 Rock 44,097
 Pine Bluff 37,162

CALIFORNIA
 Alameda 64,430
 Alhambra 51,359
 Arcadia 28,733
 Bakersfield 34,784
 Berkeley 113,805
 Beverly Hills 29,032
 Burbank 78,577
 Compton 55,645
 E. Bakersfield 38,177
 Fresno 91,669
 Glendale 95,702
 Huntington Pk. 29,450
 Inglewood 46,185
 Long Beach 250,767
 Los Angeles 1,970,358
 Lynwood 25,823
 Oakland 384,575
 Ontario 26,279
 Palo Alto 25,475
 Pasadena 104,577
 Pomona 35,405

Redondo Beach 25,226
 Redwood City 25,544
 Richmond 99,545
 Riverside 46,764
 Sacramento 137,572
 San Bernardino 63,058
 San Diego 334,387
 San Francisco 775,357
 San Jose 95,280
 San Leandro 27,542
 San Mateo 41,782
 Santa Ana 45,533
 Santa Barbara 44,913
 Santa Monica 71,595
 South Gate 51,116
 Stockton 70,853
 Torrance 31,834
 Vallejo 26,038
 Whittier 29,265

COLORADO
 Colorado
 Springs 45,472
 Denver 415,786
 Pueblo 63,685

CONNECTICUT
 Bridgeport 158,709
 Bristol 35,961
 East Hartford 29,933
 Fairfield 30,489
 Greenwich 40,835
 Hamden 29,715
 Hartford 177,397
 Manchester 34,116
 Meriden 44,088
 Middletown 29,711
 Milford 26,870
 New Britain 73,726
 New Haven 164,443
 New London 30,551
 Norwalk 49,460

Muncie 58,479
 New Albany 29,346
 Richmond 39,539
 South Bend 115,911
 Terre Haute 64,214

MAINE
 Bangor 31,558
 Lewiston 40,874
 Portland 77,634

IOWA
 Burlington 30,613
 Cedar Rapids 72,296
 Clinton 30,379
 Council Bluffs 45,429
 Davenport 74,549
 Des Moines 177,955
 Dubuque 49,671
 Fort Dodge 25,115
 Iowa City 27,212
 Mason City 27,980
 Ottumwa 33,631
 Sioux City 83,991
 Waterloo 65,198

MARYLAND
 Baltimore 949,708
 Cumberland 37,679
 Hagerstown 36,260

KANSAS
 Hutchinson 33,575
 Kansas City 129,553
 Salina 26,176
 Topeka 78,791
 Wichita 168,279

MASSACHUSETTS
 Arlington 44,353
 Belmont 27,381
 Beverly 28,884
 Boston 301,444
 Brockton 62,860
 Brookline 57,589
 Cambridge 120,740
 Chelsea 38,912
 Chicopee 49,211
 Everett 45,982
 Fall River 111,963
 Fitchburg 42,691
 Framingham 28,086
 Gloucester 25,167
 Haverhill 47,280
 Holyoke 54,661
 Lawrence 80,536
 Lowell 97,249
 Lynn 99,738
 Malden 59,804
 Medford 66,113
 Melrose 26,988
 New Bedford 109,189
 Newton 81,994
 Northampton 29,063
 Pittsfield 53,348
 Quincy 83,835
 Revere 36,763
 Salem 41,880
 Somerville 102,351
 Springfield 162,399
 Taunton 40,109

KENTUCKY
 Ashland 31,131
 Covington 64,452
 Lexington 55,534
 Louisville 369,129
 Newport 31,044
 Owensboro 33,651
 Paducah 32,828

MISSOURI
 Columbia 31,994
 Independence 39,963
 Jefferson City 25,099
 Joplin 38,711
 Kansas City 456,622
 St. Joseph 78,588
 St. Louis 856,796
 Springfield 66,731
 University City 39,892

LOUISIANA
 Alexandria 34,913
 Baton Rouge 125,629
 Lafayette 33,541
 Lake Charles 41,272
 Monroe 38,572
 New Orleans 570,445
 Shreveport 127,206

1950 Census—continued

Stamford 74,293
 Stratford 33,428
 Torrington 27,820
 Waterbury 104,477
 West Hartford 44,402
 West Haven 32,010

DELAWARE
 Wilmington 110,356

DISTRICT OF COLUMBIA
 Washington 802,178

FLORIDA
 Daytona Beach 30,187
 Ft. Lauderdale 36,328
 Gainesville 26,861
 Jacksonville 204,517
 Key West 26,433
 Lakeland 30,851
 Miami 249,276
 Miami Beach 46,282
 Orlando 52,367
 Panama City 25,814
 Pensacola 43,479
 St. Petersburg 96,738
 Tallahassee 27,237
 Tampa 124,681
 W. Palm Beach 43,162

GEORGIA
 Albany 31,155
 Athens 23,180
 Atlanta 331,314
 Augusta 71,508
 Columbus 79,611
 La Grange 25,025
 Macon 70,252
 Rome 29,615
 Savannah 119,638

IDAHO
 Boise City 34,393
 Pocatello 26,131

ILLINOIS
 Alton 32,550
 Aurora 50,576
 Belleville 32,721
 Berwyn 51,280
 Bloomington 34,163
 Champaign 39,563
 Chicago 3,620,962
 Cicero 67,544
 Danville 37,864
 Decatur 66,299
 East St. Louis 82,295
 Elgin 44,223
 Evanston 79,921
 Galesburg 31,425
 Granite City 29,465
 Joliet 51,601
 Kankakee 25,856
 Maywood 27,473
 Moline 37,397
 Oak Park 63,529
 Peoria 111,856
 Quincy 41,450
 Rockford 92,927
 St. Louis Island 48,710
 Springfield 81,628
 Waukegan 38,946

INDIANA
 Anderson 46,820
 Bloomington 28,163
 East Chicago 54,263
 Elkhart 35,646
 Evansville 128,636
 Fort Wayne 133,607
 Gary 133,911
 Hammond 87,594
 Indianapolis 427,473
 Kokomo 38,672
 Lafayette 35,568
 Marion 30,081
 Michigan City 28,395
 Mishawaka 32,913

1950 Census—continued

Waltham 47,187
 Watertown 37,329
 Weymouth 32,690
 Worcester 203,486

MICHIGAN
 Ann Arbor 48,251
 Battle Creek 48,666
 Bay City 52,523
 Dearborn 94,994
 Detroit 1,849,568
 Ferndale 29,675
 Flint 163,143
 Grand Rapids 176,515
 Hamtramck 43,355
 Highland Park 46,393
 Jackson 51,088
 Kalamazoo 57,704
 Lansing 92,129
 Lincoln Park 29,310
 Muskegon 48,429
 Pontiac 73,681
 Port Huron 35,725
 Royal Oak 46,898
 Saginaw 92,918
 Wyandotte 36,846

MINNESOTA
 Duluth 104,511
 Minneapolis 521,718
 Rochester 29,885
 St. Cloud 28,410
 St. Paul 311,349
 Winona 25,031

MISSISSIPPI
 Biloxi 37,425
 Greenville 29,936
 Hattiesburg 29,474
 Jackson 98,271
 Laurel 25,038
 Meridian 41,893
 Vicksburg 27,948

MISSOURI
 Columbia 31,994
 Independence 39,963
 Jefferson City 25,099
 Joplin 38,711
 Kansas City 456,622
 St. Joseph 78,588
 St. Louis 856,796
 Springfield 66,731
 University City 39,892

MONTANA
 Billings 31,834
 Butte 33,251
 Great Falls 39,214

NEBRASKA
 Lincoln 98,884
 Omaha 251,117

NEVADA
 Reno 32,497

NEW HAMPSHIRE
 Concord 27,988
 Manchester 82,732
 Nashua 34,669

NEW JERSEY
 Atlantic City 61,657
 Bayonne 77,203
 Belleville 32,019
 Bloomfield 49,307
 Camden 124,555
 Clifton 64,511
 East Orange 79,340
 Elizabeth 112,817
 Garfield 27,550
 Hackensack 29,219
 Hamilton 41,156
 Hoboken 50,676
 Irvington 59,201
 Jersey City 299,017
 Kearny 39,952
 Linden 30,644
 Maplewood 25,201
 Montclair 43,927

1950 Census—continued

Newark.....	438,776	Schenectady.....	91,785
New Brunswick	38,811	Syracuse.....	220,583
North Bergen..	41,560	Troy.....	72,311
Nutley.....	26,992	Utica.....	101,531
Orange.....	38,037	Valley Stream..	26,854
Passaic.....	57,702	Watertown.....	34,350
Paterson.....	139,336	White Plains....	43,466
Perth Amboy..	41,330	Yonkers.....	152,798
Plainfield....	42,366		
Teaneck.....	33,772		
Trenton.....	128,009		
Union.....	38,004		
Union City....	55,537		
W. New York..	37,683		
West Orange..	28,605		
Westbridge...	35,758		

NEW MEXICO

Albuquerque..	96,815
Roswell.....	25,738
Santa Fe.....	27,998

NEW YORK

Albany.....	134,995
Amsterdam..	32,240
Auburn.....	36,722
Binghamton..	80,674
Buffalo.....	580,132
Elmira.....	49,716
Hempstead..	29,135
Ithaca.....	29,257
Jamestown..	43,354
Kingston....	28,817
Lackawanna..	27,658
Lockport....	25,133
Mt. Vernon..	71,899
Newburgh...	31,956
New Rochelle.	59,725
N. Y. City...	7,891,957
Niagara Falls.	90,872
Poughkeepsie.	41,023
Rochester...	332,488
Rome.....	41,682

NORTH DAKOTA

Fargo.....	38,256
Grand Forks.	26,836

OHIO

Akron.....	274,605
Alliance.....	26,161
Barberton...	27,820
Canton.....	116,912
Cincinnati..	503,998
Cleveland...	914,808
Cleveland Heights.	59,141
Columbus...	375,901
Cuyahoga Falls	29,195
Dayton.....	243,872
East Cleveland	40,047
Elyria.....	30,307
Euclid.....	41,396
Hamilton...	57,951
Lakewood...	68,071
Lima.....	50,246

1950 Census—continued

Austin.....	132,459	Spokane.....	161,721
Beaumont....	94,014	Tacoma.....	143,673
Brownsville..	36,066	Vancouver...	41,664
Corpus Christi	108,287	Yakima.....	38,486

WEST VIRGINIA

Charleston...	73,501	Clarksburg...	32,014
Fairmont.....	29,346	Huntington...	86,353
Morgantown..	25,525	Parkersburg..	29,684
Wheeling.....	58,891		

WISCONSIN

Appleton....	34,010	Beloit.....	29,590
Eau Claire...	36,058	Fond du Lac..	29,936
Green Bay...	52,735	Kenosha.....	54,368
La Crosse....	47,535	Madison.....	96,056
Manitowoc...	27,598	Milwaukee...	637,392
Oshkosh.....	41,084	Racine.....	71,193
Sheboygan...	42,365	Superior (city)	35,325
Wausau.....	30,414	Wausau.....	33,324
West Allis...	42,959		

UTAH

Ogden.....	57,112
Provo.....	28,937
Salt Lake City	182,121

VERMONT

Burlington...	33,155
---------------	--------

VIRGINIA

Alexandria...	61,738	Charlottesville.	25,969
Danville....	35,066	Lynchburg...	47,727
Newport News.	42,358	Norfolk.....	213,513
Petersburg...	35,054	Portsmouth...	80,039
Richmond...	230,310	Roanoke.....	91,921

WASHINGTON

Bellingham...	34,112	Bremerton...	27,678
Everett.....	33,849	Seattle.....	467,591

WYOMING

Cheyenne....	31,935
U. S. TERRITORIES	
Alaska.....	128,643
American Samoa.....	18,937
Canal Zone...	52,822
Guam.....	59,498
Hawaii.....	499,795
Puerto Rico..	2,210,703
Virgin Islands.	26,665

1950 Census—continued

Lorain.....	51,202	McKeesport...	51,502
Mansfield...	43,564	New Castle...	48,634
Marion.....	33,817	New Kensington	25,146
Massillon...	29,594	Norristown...	38,126
Millcreek...	33,695	Philadelphia..	2,071,605
Newark.....	34,275	Pittsburgh...	676,806
Norwood....	35,001	Reading.....	109,320
Parma.....	28,897	Scranton....	125,536
Portsmouth...	36,798	Sharon.....	26,454
Sandusky....	29,375	Washington...	26,280
Shaker Heights	28,222	Wilkes-Barre..	76,826
Springfield..	78,508	Wilkinsburg...	31,418
Stuebenville..	35,872	Williamsport..	45,047
Toledo.....	303,616	York.....	59,953
Warren.....	49,856		
Youngstown..	168,330		
Zanesville...	40,517		

OKLAHOMA

Enid.....	36,017
Lawton.....	34,757
Muskogee...	37,289
Norman.....	27,006
Oklahoma City	243,504
Tulsa.....	182,740

OREGON

Eugene.....	35,879
Portland....	373,628
Salem.....	43,140

PENNSYLVANIA

Aliquippa...	26,132
Allentown...	106,756
Altoona.....	71,177
Bethlehem...	66,340
Chester.....	66,039
Easton.....	35,632
Erie.....	130,803
Harrisburg...	89,544
Hazleton...	35,491
Johnstown...	63,232
Lancaster...	63,774
Lebanon.....	28,156

RHODE ISLAND

Cranston....	55,060
East Providence	35,871
Newport....	37,564
Pawtucket...	81,436
Providence...	248,674
Warwick....	43,028
Woonsocket..	50,211

SOUTH CAROLINA

Charleston...	70,174
Columbia....	86,914
Greenville...	58,161
Spartanburg..	36,795

SOUTH DAKOTA

Rapid City...	25,310
Sioux Falls...	52,696

TENNESSEE



Chattanooga.	131,041
Jackson.....	30,207
Johnson City	27,864
Knoxville...	124,769
Memphis....	396,000
Nashville...	174,307
Oak Ridge...	30,229

T XAS

Abilene.....	45,570
Amarillo....	74,246

Weather Bureau

Explanation of Flag Signals.

- No. 1.  White Flag. No. 1, alone, indicates fair weather, stationary temperature.
- No. 2.  Clear or Fair flag. No. 2, alone, indicates rain or snow, stationary temperature.
- No. 3.  Blue Flag. No. 3, alone, indicates local rain, stationary temperature.
- No. 1, with No. 4 above it, indicates fair weather, warmer.
- No. 1, with No. 4 below it, indicates fair weather, colder.
- No. 2, with No. 4 above it, indicates warmer weather, rain or snow.
- No. 2, with No. 4 below it, indicates colder weather, rain or snow.
- No. 3, with No. 4 above it, indicates warmer weather, with local rains.
- No. 3, with No. 4 below it, indicates colder weather, with local rains.
- No. 1, with No. 5 above it, indicates fair weather, cold wave.
- No. 2, with No. 5 above it, indicates wet weather, cold wave.
- Forecasts made at 10 a.m., and displayed between 12 and 1 p.m., forecast the weather for the following day until 8 p.m.
-  Temperature. No. 5. White Flag. Black Centre.
-  Cold Wave.

RAILROAD MILEAGE BET

To estimate the fare between any two cities, prevailing rate per mile for

WEEN AMERICAN CITIES

multiply the given mileage by the approximate either coach or Pullman fare.

FROM	TO	Miles	Chicago	Phila- delphia	St. Louis	Boston	San Fran- cisco	Pittsburgh	New Or- leans	Washin- gton
New York	Albany	145	527	1,066	311	1,377	2,439	507	396	929
	Albany	145	522	1,028	262	3,106	567	1,517	373	733
	Atlanta	876	783	785	61	1,106	2,805	508	496	648
	Baltimore	237	1,034	921	23	3,308	971	1,602	458	878
	Buffalo	443	556	416	733	4,092	2,799	276	2,266	438
	Chicago	443	556	416	733	4,092	2,799	276	2,266	438
	Cincinnati	757	281	666	621	341	926	2,572	313	829
	Cleveland	637	334	543	428	527	2,636	193	1,033	471
	Columbus, O	334	543	428	527	2,636	193	1,033	471	871
	Denver	1,931	1,022	1,843	12	870	2,061	1,371	1,490	1,347
	Detroit	693	222	669	488	750	2,546	462	1,022	655
	Duluth	3,291	479	3,800	72	2,151	2,338	944	1,447	1,269
	El Paso	3,210	1,465	2,219	1,243	2,414	1,277	1,866	1,105	1,739
	Indianapolis	825	1,178	815	493	978	2,452	463	1,090	764
	Jacksonville, Fla.	2,452	1,540	2,301	1,545	2,574	1,520	2,003	1,522	2,320
	Grand Rapids, Mich.	825	1,178	815	493	978	2,452	463	1,090	764
	Helena	2,452	1,540	2,301	1,545	2,574	1,520	2,003	1,522	2,320
	Indianapolis	825	1,178	815	493	978	2,452	463	1,090	764
	Jacksonville, Fla.	2,452	1,540	2,301	1,545	2,574	1,520	2,003	1,522	2,320
	Los Angeles	3,444	2,025	3,558	2,641	3,293	1,875	2,701	2,007	2,978
Louisville	871	304	780	274	1,040	2,468	421	778	663	

Memphis	1,157	527	1,066	311	1,377	2,439	507	396	929
Minneapolis	1,377	490	1,241	586	1,454	2,036	858	756	210
Mobile	1,377	929	1,140	647	4,012	2,623	1,098	1,411	1,003
Montreal	386	841	477	1,051	3,303	1,115	708	1,655	614
Newark, N. J.	9	903	827	1,056	2,263	3,177	433	1,363	219
New Haven	1,572	970	297	1,494	1,690	2,385	1,240	1,448	1,948
New York	1,572	970	297	1,494	1,690	2,385	1,240	1,448	1,948
Ogden	1,496	1,484	2,315	1,414	4,528	780	1,862	1,891	2,254
Omaha	1,496	483	1,314	413	1,527	1,761	961	1,060	2,283
Philadelphia	491	386	555	674	321	3,495	553	1,279	392
Pittsburgh	352	149	466	345	115	943	789	717	573
Portland, Me.	304	2,392	3,113	2,212	2,376	772	2,760	2,746	3,052
Portland, Ore.	3,044	2,392	3,113	2,212	2,376	772	2,760	2,746	3,052
Providence	530	1,034	621	1,343	412	2,287	376	1,827	759
Quebec	530	1,034	621	1,343	412	2,287	376	1,827	759
Richmond, Va.	373	603	327	795	450	2,377	333	1,394	334
St. Joseph, Mo.	1,065	284	1,971	327	1,474	1,867	948	941	1,221
St. Louis	1,065	284	1,971	327	1,474	1,867	948	941	1,221
St. Paul	1,232	410	1,231	576	1,444	2,086	578	621	689
San Antonio	1,983	3,062	3,240	3,069	1,911	1,243	1,245	1,270	1,200
San Francisco	2,452	1,540	2,301	1,545	2,574	1,520	2,003	1,522	2,320
Seattle	3,151	1,900	2,721	1,932	3,334	1,205	2,368	535	2,694
Spokane	2,812	1,900	2,721	1,932	3,334	1,205	2,368	535	2,694
Springfield, Mass.	1,195	3,069	1,104	1,187	462	3,310	1,269	868	937
Tampa, Fla.	1,195	3,069	1,104	1,187	462	3,310	1,269	868	937
Toledo	228	790	137	594	458	5,064	302	1,144	444
Washington	228	790	137	594	458	5,064	302	1,144	444

WEIGHTS AND MEASURES.

Troy Weight.

24 grains=1 pwt. 12 ounces=1 pound.
20 pwts.=1 ounce.

Used for weighing gold, silver and jewels.

Apothecaries' Weight.

20 grains=1 scruple. 8 drams=1 ounce.
3 scruples=1 dram. 12 ounces=1 pound.

The ounce and pound in this are the same as in Troy weight.

Avoirdupois Weight.

27 11-32 grains=1 dram. 4 quarters=1 cwt.
16 drams=1 ounce. 2,000 lbs.=1 short ton.
16 ounces=1 pound. 2,240 lbs.=1 long ton.
25 lbs.=1 quarter.

Dry Measure.

2 pints=1 quart. 4 peck. 1 bushel.
8 quarts=1 peck. 36 bush.=1 chaldron.

Liquid Measure.

4 gills=1 pint. 31½ gallons=1 barrel.
2 pints=1 quart. 2 barrels=1 hoghead.
4 quarts=1 gallon.

Time Measure.

60 seconds=1 minute. 24 hours=1 day.
60 minutes=1 hour. 7 days=1 week.
23, 29, 30 or 31 days=1 calendar month.
(30 days=1 month in computing interest.)
365 days=1 year. 366 days=1 leap year.

Long Measure.

12 inches=1 foot. 40 rods=1 furlong.
3 feet=1 yard. 8 furlong=1 sta. mile.
5½ yards=1 rod. 3 miles=1 league.

Cloth Measure.

2½ inches=1 nail. 4 quarters=1 yard
4 nails=1 quarter.

Square Measure.

144 sq. inches=1 sq. foot. 40 sq. rods=1 rod.
9 sq. feet=1 sq. yard. 4 rods=1 acre.
30¼ sq. yards=1 sq. rod. 640 acres=1 sq. mile.

FOR REMOVING STAINS.

ALABASTER. Use strong soap and water.
BLACK SILK. Brush and wipe it thoroughly, lay on table with the side intended to show up, and sponge with hot coffee strained through muslin; when partly dry, iron.

TO REMOVE STAINS OR GREASE FROM OIL PAINT. Use bisulphide of carbon, spirits of turpentine, or if it is dry and old, use chloroform. These and tar spots can be softened with olive oil and lard.

RUST FROM STEEL. Take half ounce of emery powder mixed with one ounce of soap and rub well.

FRUIT SPOTS FROM COTTONS. Apply cold soap, then water and the spot with a hair pencil or feather dipped in chlorate of soda, dip immediately in cold water.

GREASE FROM SILKS. Take a lump of magnesia, rub it wet on the spot, let it dry, then brush the powder off.

IRON RUST may be removed from white goods by sour milk.

SCORCH STAINS FROM WHITE LINEN Lay in bright sun.

MILDEW. Moisten the spot with clean water; rub on it a thick coating of castile soap mixed with chalk scrapings; rub with end of finger, then wash off.

OIL MARKS ON WALL PAPER. Apply paste of cold water and pipe clay, leave it on all night, brush off in the morning.

PAINT SPOT FROM CLOTHING. Saturate with equal parts turpentine and spirits of ammonia.
TO CLEANSE HOUSE PAPER. Rub a flannel cloth dipped in oatmeal.

BLACK CLOTH. Mix one part of spirits of ammonia with three parts warm water, rub with sponge or dark cloth, clean with water, rub with the nap.

FINGER MARKS FROM FURNITURE. Rub with a soft rag and sweet oil.

CHROMOS. Go over lightly with a damp linen cloth.

ZINC. Rub with a piece of cotton cloth dipped in kerosene, afterwards with a dry cloth.

VEGETABLE STAINS FROM HANDS. Rub with a slice of raw potato.

WINDOW GLASS. Paint can be removed by a strong solution of soda.

LEGAL HOLIDAYS IN THE VARIOUS STATES

- JAN. 1—New Year's Day (all the States, Territories and possessions).
 JAN. 8—Battle of New Orleans (in La.).
 JAN. 19—R. E. Lee's Birthday (in Ala., Ark., Fla., Ga., Ky., Miss., N. C., S. C., Tenn. and Va.).
 JAN. 20—Inauguration Day, beginning 1937 and every fourth year thereafter—by the 20th Amendment to the Constitution (in the Dist. of Col. only).
 FEB. 12—Lincoln's Birthday (Alaska, Cal., Col., Conn., Del., Ill., Ind., Ia., Kan., Ky., Md., Mich., Minn., Mo., Mont., Neb., Nev., N. J., N. Y., N. M., N. Dak., Ohio, Ore., Pa., S. Dak., Tenn., Utah, Wash., W. Va., Wyo., and observed by Governor's proclamation in Mass.)
 FEB. 22—Washington's Birthday (all the States, Territories and possessions).
 APRIL 16—Good Friday (Conn., Del., Fla., La., Md., Minn., N. J., Pa., Tenn., Philippines and Puerto Rico.)
 APRIL 19—Patriots' Day (in Me. and Mass.).
 APRIL 21—Anniv. Battle of San Jacinto (in Tex.).
 APRIL 26—Confederate Memorial Day (in Ala., Fla., Ga., and Miss.; World War Mem. Day, also, in Ga.).
 APRIL 26—Fast Day (fourth Monday) in New Hampshire.
 MAY 10—Confederate Memorial Day (in N. Car. and S. Car.).

LEGAL HOLIDAYS - Continued

- MAY 30—Decoration or Memorial Day (all states and possessions, except Ala., Ark., Fla., Ga., La., Miss., N. Car. and S. Car.).
 MAY 30—Confederate Memorial Day (in Va.).
 JUNE 3—Birthday of Jefferson Davis (in Ala., Ark., Fla., Ga., La., Miss., S. C., Tex. and Va.).
 JUNE 3—Confederate Memorial Day (in Ky. and Tenn.).
 JUNE 15—Pioneer Day (in Idaho).
 JULY 4—Independence Day (all the States, Territories and possessions).
 JULY 13—Birthday of Gen. Bedford Forrest (in Tenn.).
 JULY 24—Pioneer Day (in Utah).
 AUG. 1—Colorado Day (in Col.)
 AUG. 16—Anniv. Battle of Bennington (in Vt.).
 SEPT. 6—Labor Day (1st Monday) (every State, Territory and possession).
 SEPT. 9—Admission Day (in Cal.).
 SEPT. 12—Defender's Day (in Md.).
 OCT. 12—Columbus Day (Ark., Ariz., Cal., Col., Conn., Del., Fla., Idaho, Ill., Ind., Kan., Ky., La., Me., Md., Mass., Mich., Mo., Mont., Neb., Nev., N. H., N. J., N. Y., N. Dak., Ohio, Ore., Pa., R. I., Tex., Utah, Va., Vt., Wash., W. Va., also Puerto Rico In Arkansas and Kansas it does not affect notes or judicial proceedings).

LEGAL HOLIDAYS - Continued

- OCT. 31—Admission Day (in Nev.).
 NOV. 2 — Election Day (1st Tuesday after 1st Monday in Nov.). Every State and Territory except Alaska, Conn., Dist. of Col., Hawaii, Ill., Mass., Miss., Ohio, Philippines and Vt. In Illinois it is a legal holiday in Chicago, Springfield, East St. Louis, Galesburg, Danville, Cairo and Rockford. In Ohio it is a half holiday. In Maine it is a legal holiday only as to the courts, which also close on the State Election Day (biennially in even years, 2nd Monday in Sept.).
 NOV. 11—Armistice Day (all the States, Territories and Possessions).
 NOV. 25 — Thanksgiving Day (Fourth Thursday) Every State, Territory and Possession. President Roosevelt, on Dec. 26, 1941, approved House Joint Resolution 41: "Resolved by the Senate and House of Representatives of the United States of America in Congress assembled. That the fourth Thursday of November in each year after the year 1941 be known as Thanksgiving Day."
 DEC. 25 — Christmas Day (every State, Territory and possession).

TIME DIFFERENCES

At Twelve O'Clock U.S. Eastern Standard Time, the clocks in U. S. cities are:

Atlanta, Ga.....	12.00 Noon
Baltimore, Md.....	12.00 Noon
Birmingham, Ala.....	11.00 A.M.
Boston, Mass.....	12.00 Noon
Buffalo, N. Y.....	12.00 Noon
Charleston, S. C.....	12.00 Noon
Chicago, Ill.....	11.00 A.M.
Cincinnati, Ohio.....	12.00 Noon
Cleveland, Ohio.....	12.00 Noon
Dallas, Tex.....	11.00 A.M.
Denver, Col.....	10.00 A.M.
Detroit, Mich.....	12.00 Noon
El Paso, Tex.....	10.00 A.M.
Galveston, Tex.....	11.00 A.M.
Indianapolis, Ind.....	11.00 A.M.
Kansas City, Mo.....	11.00 A.M.
Los Angeles, Cal.....	9.00 A. M.
Louisville, Ky.....	11.00 A.M.
Memphis, Tenn.....	11.00 A.M.
Milwaukee, Wis.....	11.00 A.M.
Minneapolis, Minn.....	11.00 A.M.
Nashville, Tenn.....	11.00 A.M.
New Orleans, La.....	11.00 A.M.
New York City.....	12.00 Noon
Norfolk, Va.....	12.00 Noon
Omaha, Neb.....	11.00 A.M.
Philadelphia, Pa.....	12.00 Noon
Pittsburgh, Pa.....	12.00 Noon
Richmond, Va.....	12.00 Noon
Salt Lake City, Utah.....	10.00 A.M.
San Francisco, Cal.....	9.00 A. M.
Savannah, Ga.....	12.00 Noon
Seattle, Wash.....	9.00 A. M.
St. Louis, Mo.....	11.00 A.M.
Toledo, Ohio.....	12.00 Noon
Washington, D. C.....	12.00 Noon

**States: Capitals, Settled,
Entry into Union**

State	Capital	Settled	Entered Union
Ala.....	Montgomery...	1702	1819, Dec. 14
Ariz.....	Phoenix.....	1848	1912, Feb. 14
Ark.....	Little Rock....	1785	1836, June 15
Cal.....	Sacramento....	1769	1850, Sept. 9
Colo.....	Denver.....	1858	1876, Aug. 1
Conn....	Hartford.....	1635	1788, Jan. 9
Del.....	Dover.....	1638	1787, Dec. 7
Fla.....	Tallahassee...	1565	1845, Mar. 3
Ga.	Atlanta.....	1733	1788, Jan. 2
Idaho....	Boise.....	1842	1890, July 3
Ill.....	Springfield....	1720	1818, Dec. 3
Ind.....	Indianapolis...	1733	1816, Dec. 11
Iowa....	Des Moines....	1788	1846, Dec. 28
Kan.....	Topeka.....	1727	1861, Jan. 29
Ky.....	Frankfort.....	1774	1792, June 1
La.....	Baton Rouge...	1699	1812, Apr. 30
Me.....	Augusta.....	1624	1820, Mar. 15
Md.....	Annapolis.....	1634	1788, Apr. 28
Mass....	Boston.....	1620	1788, Feb. 6
Mich....	Lansing.....	1668	1837, Jan. 26
Minn....	St. Paul.....	1805	1858, May 11
Miss....	Jackson.....	1699	1817, Dec. 10
Mo.....	Jefferson City.	1764	1821, Aug. 10
Mont....	Helena.....	1809	1889, Nov. 8

**States: Capitals, Settled,
Entry into Union (Cont.)**

State	Capital	Settled	Entered Union
Nebr....	Lincoln.....	1847	1867, Mar. 1
Nev.	Carson City...	1850	1864, Oct. 31
N. H....	Concord.....	1623	1788, June 21
N. J....	Trenton.....	1664	1787, Dec. 18
N.M.....	Santa Fe.....	1605	1912, Jan. 6
N. Y....	Albany.....	1614	1788, July 26
N. C....	Raleigh.....	1650	1789, Nov. 21
N.D.....	Bismarck.....	1766	1889, Nov. 2
Ohio....	Columbus....	1788	1803, Mar. 1
Okla....	Oklahoma City.	1889	1907, Nov. 16
Ore.....	Salem.....	1811	1859, Feb. 14
Pa.....	Harrisburg...	1682	1787, Dec. 12
R. I....	Providence...	1636	1790, May 29
S. C....	Columbia.....	1670	1788, May 23
S. D....	Pierre.....	1856	1889, Nov. 2
Tenn....	Nashville....	1757	1796, June 1
Texas..	Austin.....	1691	1845, Dec. 29
Utah....	Salt Lake City.	1847	1896, Jan. 4
Vt.....	Montpelier...	1724	1791, Mar. 4
Va.....	Richmond....	1607	1788, June 26
Wash...	Olympia.....	1811	1889, Nov. 11
W. Va..	Charleston...	1727	1863, June 20
Wisc. .	Madison.....	1766	1848, May 29
Wyo....	Cheyenne....	1834	1890, July 10

**PRESIDENTS
OF THE UNITED STATES**

NAME	Born	Inaug.	Died	Native	Party
George Washington	1732	1789	1799	Va.	Fd.
John Adams.....	1735	1797	1826	Mass.	Fd.
Thomas Jefferson..	1743	1801	1826	Va.	D-R
James Madison.....	1751	1809	1836	Va.	D-R
James Monroe.....	1758	1817	1831	Va.	D-R
John Quincy Adams	1767	1825	1848	Mass.	Cl.
Andrew Jackson...	1767	1829	1845	S. C.	D.
Martin Van Buren.	1782	1837	1862	N. Y.	D.
William H. Harrison.	1773	1841	1841	Va.	W.
John Tyler.....	1790	1841	1862	Va.	W.
James K. Polk.....	1795	1845	1849	N. C.	D.
Zachary Taylor...	1774	1849	1850	Va.	W.
Millard Fillmore..	1800	1850	1874	N. Y.	W.
Franklin Pierce...	1804	1853	1869	N. H.	D.
James Buchanan...	1791	1857	1868	Pa.	D.
Abraham Lincoln..	1809	1861	1865	Ky.	R.
Andrew Johnson...	1808	1865	1875	N. C.	R.
Ulysses S. Grant...	1822	1869	1885	Ohio	R.
Rutherford B. Hayes	1822	1877	1893	Ohio	R.
James A. Garfield.	1831	1881	1881	Ohio	R.
Chester A. Arthur..	1830	1881	1886	Vt.	R.
Grover Cleveland..	1837	1885	1908	N. J.	D.
Benjamin Harrison.	1833	1889	1901	Ohio	R.
Grover Cleveland..	1837	1893	1908	N. J.	D.
William McKinley..	1843	1897	1901	Ohio	R.
Theodore Roosevelt	1858	1901	1919	N. Y.	R.
William H. Taft...	1857	1909	1930	Ohio	R.
Woodrow T. Wilson	1856	1913	1924	Va.	D.
Warren G. Harding.	1865	1921	1923	Ohio	R.
Calvin Coolidge...	1872	1923	1933	Vt.	R.
Herbert C. Hoover.	1874	1929	...	Iowa	R.
Franklin Roosevelt.	1882	1933	1945	N. Y.	D.
Harry S. Truman...	1884	1945	...	Mo.	D.
Dwight Eisenhower	1890	1953	...	Texas	R.

Points of Constitutional Law.

Congress must meet at least once a year.
Congress may admit as many new states as desired.

One State cannot undo the act of another.
By the Constitution every citizen is guaranteed a speedy trial by jury.

Congress cannot pass a law to punish for a crime already committed.

A person who commits a felony in one State cannot find refuge in another.

Treaties with foreign powers are made by the President and ratified by the Senate.

The territories each have a delegate to Congress who is allowed the privilege of debate, but not the right to vote.

The Vice-President, who ex-officio presides over the Senate has no vote in that body except in case a tie ballot.

If the President holds a bill longer than ten days while Congress is in session it becomes a law without his signature.

An act of Congress cannot become a law over the President's veto except on a two-thirds vote of both houses.


The House of Representatives may impeach the President for any crime, but the Senate has the sole power to try all impeachments.

Amendments to the Constitution of the United States require a two-third vote of each House of Congress, and must be ratified by at least three-fourths of the States.

The President of the United States must be at least 35 years of age; a Senator, 30; a Congressman, 25; The President must have been a resident of the United States fourteen years.

A naturalized citizen is not eligible to the office of President of the United States. A male child born in a foreign land to American parents has an equal chance to become the President with one born on American soil.

The United States shall guarantee to every State a Republican form of government, and shall protect each of them against invasion, and on application of the Legislature or of the Executive (when the Legislature cannot be convened), against domestic trouble.



UNIVERSITY OF ILLINOIS-URBANA
917.73AM31 C001 V004
AMERICAN AERIAL COUNTY HISTORY SERIES C



3 0112 025337160