

- Informative
- Historical
- Pictorial
- Review of



---

# Tazewell COUNTY

---





LIBRARY  
OF THE  
UNIVERSITY  
OF ILLINOIS

917.73  
Am3i  
v.5  
Illinois Historical Survey

MAP ROOM





THE AMERICAN AERIAL COUNTY HISTORY SERIES, No. 5

*This is*

# TAZEWELL COUNTY, ILLINOIS

An Up-To-Date Historical Narrative with County  
Map and Many Unique Aerial Photographs  
of Cities, Towns, Villages and Farmsteads

By

JOHN DRURY

Author *Historic Midwest Houses, Midwest Heritage, etc.*,  
and member of American Association for  
State and Local History

1954

PUBLISHED BY

THE LOREE COMPANY

3094 Milwaukee Avenue

Chicago 18, Illinois

PRICE \$25.00

COPYRIGHT 1954 BY THE LOREE CO. ALL RIGHTS RESERVED. PRINTED IN U.S.A.

The American Aerial County History Series, No. V

Printed in offset lithography  
by The Loree Company,  
Chicago, Illinois. 1954

917.73

Am 3 i

1.5

### Acknowledgments

This is the fifth of a series of new-style county histories which will ultimately embrace all of 3,103 counties in the United States. The project, specializing in aerial photographs of cities, towns, villages and farmsteads, is known as The American Aerial County History Series.

In the preparation of this work on Tazewell County, Illinois, the author and publisher hereby acknowledge their gratitude, for advice and assistance generously given them, to Mr. Joseph Wolf and Mrs. Ellen Chase of the Newberry Library, Chicago; to Mr. Herbert H. Hewitt, Mrs. Roberta Sutton and Miss Winifred Baum, all of the Chicago Public Library, Chicago; and to various librarians, public officials, business executives and private citizens of the city of Pekin and the County of Tazewell, Illinois. The author also wishes to express special acknowledgement to his wife, Marion Neville Drury, for editorial and proof-reading assistance. Grateful acknowledgment is also accorded here to officials of the U.S. Department of Commerce Bureau of Public Roads and the Department of Public Works & Planning of the State of Illinois, in particular to those in charge of that department's Bureau of Research and Planning in the Highway Division, for permission to use the county map included in this book.

Sources used by the author in preparing this book were: *Atlas Map of Tazewell County, Illinois*, published by Andreas, Lyter & Company, (Davenport, Iowa, 1873); *Illinois: A Descriptive and Historical Guide*, The American Guide Series, (A.C. McClurg & Company, Chicago, 1939); *County and City Data Book, 1952*, United States Bureau of the Census (Washington, 1952); the *Editor and Publisher Market Guide for 1954* (the Editor and Publisher Company, New York, 1954); and *The Rand McNally Commercial Atlas for 1954* (Rand McNally Company, Chicago, 1954).



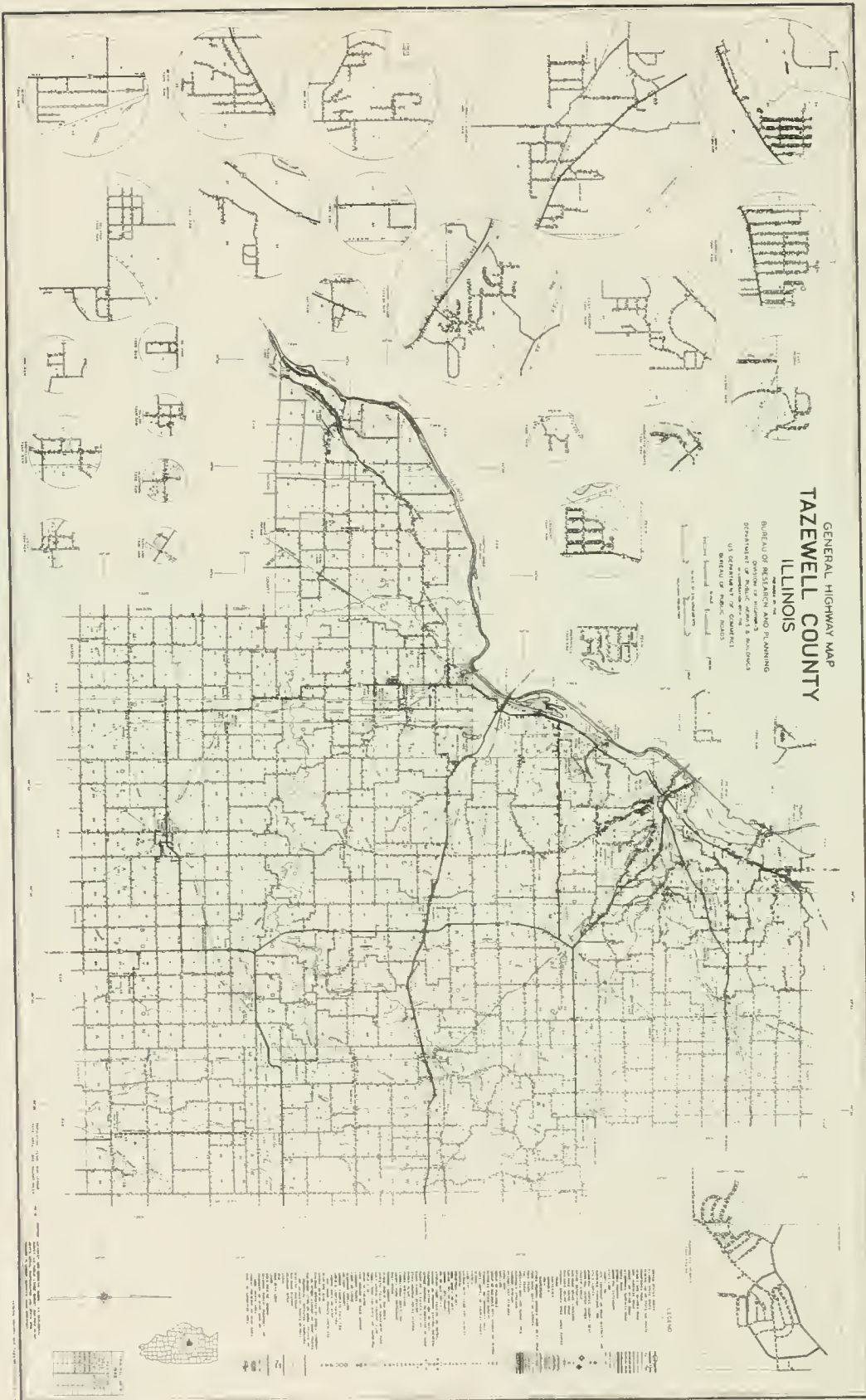


## TABLE OF CONTENTS

Map of Tazewell County .....	VI
Story of Tazewell County .....	1
Pekin township ( <i>Pekin City, North Pekin,</i> <i>Marquette Heights</i> .....	11
Boyton Township ( <i>Boyton</i> ) .....	27
Cincinnati Township ( <i>South Pekin, Midway,</i> <i>Crescent, Powerton,</i> <i>Stoehrs</i> ) .....	59
Deer Creek Township ( <i>Deer Creek</i> ) .....	81
Delavan Township ( <i>Delavan</i> ) .....	83
Dillon Township ( <i>Dillon</i> ) .....	95
Elm Grove Township ( <i>Leslie, Shaferville</i> ) ..	97
Fondulac Township ( <i>East Peoria, Robein</i> ) ...	197
Groveland Township ( <i>Creve Couer, Cloverdale,</i> <i>Gardena, Groveland</i> ) ...	123
Hittle Township ( <i>Armington, Burt, Richmond</i> )	145
Hopedale Township ( <i>Hopedale, Brownwood</i> ) ...	179
Little Mackinaw Township ( <i>Minier, Sutter,</i> <i>Mindale, Fravert</i> )	189
Mackinaw Township ( <i>Mackinaw, Tazewell, Lilly,</i> <i>Allentown</i> ) .....	209
Malone Township ( <i>Winkel</i> ) .....	227
Morton Township ( <i>Morton, Crandall</i> ) .....	251
Sand Prairie Township ( <i>Green Valley</i> ) .....	295
Spring Lake Township ( <i>Parkland</i> ) .....	297
Tremont Township ( <i>Tremont</i> ) .....	347
Washington Township ( <i>Washington, Sunnyland,</i> <i>Beverly, Manor</i> ) .....	367

GENERAL HIGHWAY MAP  
TAZEWELL COUNTY  
ILLINOIS

Prepared by the  
BUREAU OF RESEARCH AND PLANNING  
Department of Public Works & Buildings  
U.S. DEPARTMENT OF COMMERCE  
BUREAU OF PUBLIC ROADS



## The Story of Tazewell County, Illinois

Tazewell County, early associated with such outstanding makers of Illinois -- and American -- history as Sieur de La Salle, Henri de Tonti, President Abraham Lincoln, the Reverend Peter Cartwright, Senator Stephen A. Douglas and Judge David Davis, is in the north central portion of Illinois and is today one of the two counties composing the great Peoria metropolitan area -- second largest such area in the Prairie State. The counties of Peoria and Tazewell, with an area of 1,292 square miles, had a combined population in 1950 of 250,512. And in 1947 (when the last such estimate was made), this vast, vital urban region on the Illinois River produced \$280,670,000 worth of manufactured goods and articles.

One of the Prairie State's leading agricultural and coal mining counties, Tazewell has for its county seat the city of Pekin, with a corporate population of 21,858. Its "city zone" population, however, is estimated locally at 24,000. Among many prominent persons who today dwell in Tazewell County is United States Senator Everett McKinley Dirksen. He is regarded as a leading statesman of the day and one of America's foremost orators.

### Early French Fort

Two miles below East Peoria, on the Illinois River, lies Fort Creve Coeur State Park, which marks the site of the first temporary white settlement is what is now Tazewell County. Although Father Marquette and Louis Jolliet were the first white men to view the soil of the future county, glimpsing it as they paddled by on Lake Peoria in the Illinois River in 1673, it remained for the later French explorers, Sieur de La Salle and Henri de Tonti, to become the first white men to establish a foothold -- however temporary -- in future Tazewell County.

During the earliest days of the French regime in mid-continental America, La Salle and his lieutenant, Tonti, built a rude palisaded fort at the place now occupied by Fort Creve Coeur State Park. Completing the fort in 1680. La Salle named it "Creve Coeur" (French for broken heart) after a similarly-named fort in the Netherlands. When the fort was finished, La Salle returned to Quebec, leaving Tonti in command with a handful of men.

While La Salle was in Quebec, he sent word to Tonti to investigate the possibilities of establishing a new fort on Starved Rock. It was while Tonti was absent on this mission that the men at Fort Creve Coeur, dissatisfied for a number of reasons, completely destroyed the fort and disappeared in the wilderness with all of the fort's powder and provisions. The fort was never re-built.

## Regional Indians

Long before the first white men appeared in this part of the Illinois River country, the region was occupied, or hunted over, by the Illini tribe of Indians. At a later date came a sub-tribe called the Peorias. It was a branch of this tribe that Marquette and Jolliet found in the Lake Peoria area on their 1673 expedition. Some seventy-five habitations of bark were then occupied by the Peorias, Marquette reported. He found these Indians friendly and promised the protection of the French King to them against threats from the war-like Iroquois of the north. Then Marquette and Jolliet continued on their return journey to Quebec.

## Part of Peoria County

Before Tazewell County was organized, it was part of Peoria County. At that early date, Peoria County, which was established in 1825, embraced all of the northern portion of Illinois, including the log settlement of Chicago. But of course most of this region was then a wilderness, with here and there a village or town. When the settlement at Peoria, started originally around Fort Clark there, was named county seat, it grew rapidly in population and soon was a booming river town. Most of its first citizens were from New England and other eastern sections.

## First Settler

First settler of the region that afterwards became Tazewell County was Nathan Dillon, who came in 1823. After looking over the wilderness territory east of the Illinois River, Nathan Dillon settled on a tract of land in the Mackinaw River country, not far from the present village of Dillon.

Having installed his family in a reasonably comfortable log cabin home, Dillon immediately set to work turning the prairie sod and laying out a farm. In the following year, Dillon was joined by several of his brothers. The first white female child born in future Tazewell County was Nathan Dillon's daughter, Hannah, whose birth occurred on August 2, 1824.

It was in 1825 that Thomas Dillon, a brother of Nathan's, opened the first post office in what was to become Tazewell County, and it was in the following year that another brother, Absalom Dillon, started the first store in the county. In 1830, Absalom Dillon moved to Pekin and established the first store in that city.

Located southeast of Pekin, Dillon Township is named after Nathan Dillon. It is principally a farming community and has a population of

602. Some sixty inhabitants live in the village of Dillon.

### Early Arrivals

Among early settlers of future Tazewell County was George Hittle, who came in 1824 and took up a claim in what later became known as Hittle's Grove. This place formed the nucleus of present-day Hittle Township, which in 1950 had a population of 729. The township contains Armington, a village of 314 population. About the same time that George Hittle arrived, a number of families settled on the east bank of the Illinois River and at a place later called Sand Prairie. Among these early families were the Croskeys, Townsends, Wilsons, Woodrows, Hawleys, Perkins, and Summers. At this period, too, William Holland arrived and was appointed an Indian agent for the region. He settled at or near present-day Washington city.

### Beginnings of Pekin

Not only was Jonathan Sharp the first settler of what is now the city of Pekin, arriving in 1824, but he was the father of the first white child born in that city. The child was a son, Joseph, born March 10, 1827. Second to arrive at the site of the future city was Jonathan Sharp's father, Jacob. About this time, there also came Jesse Eggman, who built a house on what was then known as "Gravel Ridge."

By 1830, after Tazewell County was formed, the little settlement of Pekin contained, we are told, "eight actual settlers." But the community, although small, was showing signs of rapid development. Had not a steamboat stopped there in 1828? In fact, Pekin had enough influence by now to win designation as the county seat, which originally was at Mackinaw City.

### Tazewell County Organized

Although Pekin, in 1827, was but a tiny settlement, there were enough farmers and others scattered throughout the countryside beyond it as to form a new county. And thus it was that Tazewell County was organized on January 31, 1827. Its first county commissioners' court was composed of James Latta, Benjamin Briggs and George Hittle.

Not having a county courthouse as yet, this first court met at the home of William Orendorff, and there, on April 10, 1827, appointed Mordecai Mobley as its first clerk. Several weeks later the commissioners' court met again and ordered that W. H. Hodge be appointed surveyor and that he lay out a county seat town to be called Mackinaw. In the following year (1828) Mackinaw became Tazewell's first county seat.

### Littleton W. Tazewell

The new county on the Illinois River was named after Littleton Waller Tazewell, a leading American lawyer and political leader of the time. When the county was organized in 1827, Tazewell was serving in the United States senate, being chairman of that body's committee on

foreign relations. In later years, Tazewell was elected governor of Virginia. During most of his public career he had been a strong opponent of President Jackson's policies. He died in 1860.

### County Seat Dispute

When Mackinaw became the seat of Tazewell county, a typical early Midwestern "county seat war" followed. Soon enough, the booming river town of Pekin was demanding the removal of the county seat to its jurisdiction -- a demand that was met in 1831 when Pekin became county seat. In 1836, however, Tremont became county seat.

In the meantime, Pekin continued to grow in population and influence, became something of a river steamboat capital, and once more set up a demand for the return of the county seat. And once more it received the honor. It was again designated county seat in 1848 and has retained that title to date.

### Black Hawk War

Thirteen men in a company of volunteers organized at Pekin were killed in the Black Hawk War of 1832. They fell at the Battle of Sycamore, on the Rock River in northern Illinois. Among their number were Major Perkins and Captain Adams, both of Pekin.

During the progress of the war, when it was thought bands of Indians were roaming the countryside, Pekin's first schoolhouse, the Snell School, was converted into a fort, added protection being provided by a stockade built around it.

It was called "Fort Doolittle." When the war was over, some merriment was caused in Pekin when it was realized that "Fort Doolittle," had it been beseiged, would have been entirely cut off from a supply of water, due to the stockade construction.

### Tremont Colony

It was in 1834 that the Tremont Colony, formed earlier in New York City, was established in Tazewell County. Dedicated to new and progressive methods of agriculture, members of the Tremont Colony, under the leadership of Josiah L. James and John H. Harris, acquired a large tract of prairie land in the central part of the county, divided it into farms, planted fruit trees as well as field crops, and introduced a new type of plow into the region.

In 1835 the town of Tremont was laid out by Josiah L. James, John H. Harris and William Sampson. A year later Tremont became Tazewell's third county seat, retaining this title until 1848. Today, the town of Tremont, on the New York Central System, has a population of 1,138. It is located mainly in Tremont Township, which has a total of 1,616 inhabitants.

### Delavan Association

Another early agricultural colony in Tazewell County was that of

the Delavan Association, a stock company organized at Providence, Rhode Island, in 1833. Named after Edward C. Delavan, a leading temperance advocate of the time, the Delavan Association completed its organization in 1836 and, that same year, Henry R. Green, its financial agent, entered more than 20,000 acres of land in Tazewell County, most of this land being located in what is now Delavan Township.

In 1837, Henry R. Green and a few others became the first settlers of the Delavan Colony. In 1841, Green and his associates laid out the town of Delavan, and the first edifice built in the new town was the Delavan House, afterwards incorporated into the Philips House. Today, the town of Delavan has a population of 1,248.

### Blooded Stock

Credited with being the first to introduce blooded livestock into Tazewell County -- and into Central Illinois -- was Colonel Oakley. In 1840, after a trip to England, Colonel Oakley returned with one full-blooded Campbell stallion and a full-blooded Bertram mare. He also returned with five Berkshire hogs and a number of long-wooled Cotswold sheep. In 1843 Colonel Oakley made further importations of blooded livestock into Tazewell County.

### Jones-Menard House

Afterwards to become an architectural landmark of the county, the Jones-Menard house was built at Tremont in 1845. It was erected by John Albert Jones, and, according to his daughter, Eugenia Jones Hunt, was patterned after a house her father had earlier owned in Washington, D.C. In 1866 the house was purchased by Peter Menard, son of Pierre Menard, first lieutenant-governor of Illinois. An architectural interpretation of the house is given by Rexford Newcomb in his *Architecture of the Old Northwest Territory*, published in 1950 by the University of Chicago Press.

### Reverend Peter Cartwright

During the 1830's and 1840's, when Tazewell County was rapidly filling up with new land-seekers, a frequent visitor in the county was the Reverend Peter Cartwright, most celebrated of pioneer Midwestern preachers.

One of his earliest visits in the county was at the log cabin home of John Vancil, in what afterwards became Sand Prairie Township. Here, in 1823, the Reverend Mr. Cartwright preached a characteristic sermon to a small congregation of settlers. In 1846, the Reverend Mr. Cartwright ran for Congress in Illinois, but lost to his rival, Abraham Lincoln. As a circuit-riding preacher, he toured many counties of down-state Illinois.

### Lawyer Lincoln in Tazewell

Another great American who was often in Tazewell County was Abraham Lincoln. As he rode the Eighth Judicial Circuit, and as Pekin was on

that circuit, Lawyer Lincoln frequently appeared in the Tazewell County courthouse on legal matters. It was at Pekin that Lincoln, who later as President was to issue the historic Emancipation Proclamation, defended "Black Nance," the first slave to be freed by his efforts. And it was across the Illinois River from Pekin, in Peoria, that Lincoln delivered one of the important speeches of his career -- that of October 16, 1854, in which he went on record as opposed to the institution of slavery. It was his first public stand on the issue.

Lincoln's celebrated debating opponent, Senator Stephen A. Douglas, at one period served as state's attorney of Tazewell County. That was at a time when the Governor of Illinois, with the concurrence of the legislature, appointed state's attorneys as well as judges to serve on judicial circuits. These circuits included a group of counties, and Tazewell was in the Eighth such circuit.

Another who traveled that circuit with Lincoln and Douglas was Judge David Davis. He was afterwards to win a place in history as one of the small group of Illinois men who brought about the nomination of Lincoln to the Presidency.

### Great Pekin Fire

On a March night in 1860, fire broke out in the Groundenburg grocery store on the north side of Court Street, in Pekin. Although fire equipment was hastily summoned, the flames were soon out of control and were destroying other buildings in the downtown district of Pekin. On the following morning, when the conflagration ended, it was found that thirty of the city's principal business houses had been destroyed. Damage was estimated at more than \$150,000. But in due time a new downtown district was under construction, with buildings now being made of brick instead of wood, and Pekin shortly resumed its normal life.

### The Civil War

When President Lincoln sent out his first call for volunteers at the outbreak of the Civil War in 1861, the men of Tazewell County quickly responded to the summons. They were men who remembered that President Lincoln had often appeared as a lawyer in their county seat town. An old county historical work says this: "Pekin gave as noble a response to the call for troops as any city of its size in the union. The city council, imbued with a noble and patriotic spirit, did its share towards assisting the men who assumed the hardships and perils of war, and in lending a helping hand to their families at home."

### First Railroad

Of the greatest significance in the development of Tazewell County was the coming of the railroads in the late 1860's. The first road to be built in the county was the Peoria, Pekin & Jacksonville Railroad, a line that was started with a celebration in Pekin on July 4th, 1865. It was not completed, however, until several years afterwards, the delay having been caused by an upset in general economic conditions.



But by 1870 some five or six railroads were converging on Pekin. An unusually perceptive prophet of the time wrote: "With these half-dozen important railroads, to which may be added river navigation, the future prospects of Pekin as a commercial and manufacturing city, are unusually bright, and we need not fear the prestige already attained by our sister cities on either side, viz: -- Peoria and Bloomington."

### The Caterpillar Tractor

Of all of the machines and articles manufactured in Tazewell County at the present time, the best known throughout America, and even throughout the world, is the caterpillar tractor. It is now universally used in industry and road building. In Tazewell County's second largest city, East Peoria, is located the huge plant the Caterpillar Tractor Company, one of the largest such plants in the world. More than 26,000 workers are employed in this great manufacturing establishment.

### Fort Creve Coeur State Park

A recent development in Tazewell County was the laying out, by the State of Illinois, of Fort Creve Coeur State Park. Located some two or three miles below East Peoria on State 29, and overlooking the Illinois River, this fourteen-acre park is situated on the approximate site of Fort Creve Coeur, a defense post built by the French explorer, Sieur de La Salle, in 1680. It was named after a fort in the Netherlands captured by the French during the reign of Louis XIV. In the park today stands a granite monument marking the probable site of La Salle's early fort.

### "Who's Who" in Tazewell County

In the latest edition of that standard reference work, *Who's Who in America*, may be found the names of four Tazewell County men who have won national reputations in their respective fields of endeavor. They are Senator Everett McK. Dirksen, John A. Moritz, W. J. McBrian and Gail E. Spain.

A native of Pekin, where he was born in 1896, Senator Dirksen, after studying at the University of Minnesota and after Army service in the first World War, entered politics. From 1927 to 1931 he served as commissioner of finance for the city of Pekin. A member of the Republican party, he was elected senator for Illinois in 1950. His home is in Pekin.

Both W. J. McBrian and Gail E. Spain are vice-presidents of the Caterpillar Tractor Company in East Peoria. The former joined the company in 1928. In addition to his work with the company, McBrian is a leader in affairs of the National Manufacturers' Association and the National Small Business Men's Association.

Gail E. Spain joined the Caterpillar Tractor Company in 1929, and became a vice-president in 1942. Since then, he has served on various government commissions. At present he is a member of the executive committee of the Farm Equipment Institute and director of the manufacturers' Division of the American Road Builders' Association.

Another native of Pekin is John A. Moritz. He joined the Mid-States Steel & Wire Company in 1928 and became its vice-president in 1934. He is also superintendent of the wire mills of the Keystone Steel & Wire Company. Best known of his several inventions is the Moritz fence clip. Moritz has been president of the American Wire Association since 1952.

### Tazewell County Today

According to the 1950 census (the last taken), Tazewell County has a total population of 76,165 -- an increase of 30.5 per cent over the 1940 population. It ranks 327th, so far as population is concerned, in the list of 3,103 counties in the United States. Its land area is 653 square miles, and within this area live an average of 117 inhabitants per square mile.

As for their places of residence, 49,278 citizens are classified as urban; as dwellers in cities and towns. Identified as rural non-farm residents, most of whom might be called suburbanites, are 18,564 individuals. The rural farm population - farm dwellers - is given at 8323.

Regarding the ages of Tazewell County inhabitants, there are 9,088 under five years of age, and 5,007 over sixty-five. By a process of deduction, the average (median) age of the county's population is found to be 28.7 years. Incidentally, there are 47,448 potential voters in the county.

During 1949, a total of 1,945 births occurred in the county, and a total of 589 deaths. Among the deaths were 41 infants. Another item in the vital statistics category is that 630 marriages took place in the county in 1949.

Of the 20,670 families (two or more members) living in the county, it was found that the average 1949 income of these families is \$3,510, and that 22.3 per cent have an income of \$5,000 or more while 14.5 per cent have an income of less than \$2,000.

In the field of education, there are 13,040 youngsters in the county between the ages of 7 and 17. Of this total 98.2 per cent are attending primary school (8,765 between the ages of 7 and 13). In the group between 14 and 17 years (high school age) old, 85.8 per cent are in attendance at high schools. Among those in the county 25 years old and over, the average number of school years completed is 9. In this same group, 5.4 per cent completed less than 5 years of schooling, while 33.6 per cent went to high school or college. The institutional population of the county - inmates of homes for delinquents, mental hospitals etc. - was 85 in 1950.

The potential labor force of the county -- persons 14 years old and over -- is 55,204. Of this number, 84.7 per cent are males and 25.3 per cent are females. Again, of this number, 29,492 are employed. There are 12,390 employed in manufacturing, or 42 per cent, and 2,764 in agriculture, or 9.4 per cent. Only 141 are engaged in mining.

Under the heading of housing, Tazewell County had 16,783 dwelling units in 1940 and in 1950 it has 23,740. The average number of rooms per unit is 4.6. Also, 82.2 per cent of all homes in the county are one-dwelling units, again, 58.7 per cent have hot running water and private toilet and bath, and are not considered dilapidated. There are only 1.9 per cent vacant, or available for occupancy.

Of the county's total of 22,620 inhabited dwelling units, in which live an average of 3 persons, 69.4 per cent are owner-occupied. A little over 62 per cent of these have central heating, 87.4 per cent have mechanical refrigerators, and 97.5 per cent have radios. Aside from farm houses, the average value of one-dwelling unit habitations in the county is \$7,086.00. In tenant-occupied units, the average gross rental is \$41.30 per month.

In 1948, when the last business census was taken, Tazewell County had a total of 726 retail stores, and the retail sales for that year amounted to \$51,235,000. Practically all of the stores then were unincorporated businesses conducted by active proprietors. These stores employed 2,485 workers. Food stores, of which there were 182, accounted for the largest item in the total sales figure -- \$13,940,000. The next highest item \$6,025,000, was accounted for by eating and drinking establishments, of which there were 196.

There were 70 wholesale houses in the county in 1948, and the sales of these houses that year amounted to \$39,119,000. More than 500 employees worked in the wholesale houses of the county.

In the field of manufacturing, when the last census was taken in 1947, the county had 59 factories which employed more than 25,000 workers and which produced materials and goods valued at \$122,614,000. Salaries paid out that year amounted to \$72,303,000.

On the basis of the 1950 census, there are 2,128 farms in Tazewell County, of which 1,846 are commercial farms. A total of 372,000 acres are under cultivation in the county. Of the full number of farms, 42.5 per cent are operated by tenants. The average value of land and buildings per farm in the county is \$40,628. The value of farm products sold in 1949, including livestock as well as crops, was \$18,511,000. Farm expenditures in the county for 1949 amounted to \$1,684,000 for livestock and poultry feed, and \$964,000 for hired labor.

### **Pekin Today**

A leading industrial and agricultural center and part of the great Peoria urban zone, the city of Pekin, county seat of Tazewell, has a population of 21,858. Its own "city zone" population, however, is estimated locally at 24,000, a figure which includes the villages of Crevecoeur and North Pekin.

Pekin is served by such railroads as the Chicago & Illinois Midland (freight); the New York Central (freight-passengers); the Santa Fe (freight-passengers); the Illinois Central (Freight); The Chicago &

North Western (freight); the Gulf, Mobile & Ohio (freight); and the Peoria & Pekin Union (freight). It is also served by the Kriegsman and Mayflower motor freight lines. The Greyhound Line is a motor carrier for passengers.

Total resources of the two principal banks in Pekin amount to \$25,413,941.68. The total deposits of these banks is given as \$23,839,238.44. Savings bank deposits amount to \$4,929,406.18.

In the field of industry, food manufacturing or processing is in the lead, employing 2,200 workers at an average weekly wage of \$60. Largest plant in this category is the Corn Products Refining Company, which employs 1,300 workers. The next largest plant in the city zone is the American Distilling Company, which employs 800 workers. In another category is the Commonwealth Edison Company plant, which employs 400 workers. There are two coal mines in the area.

There are 255 retail stores in Pekin which employ 1,206 workers. In 1948 the sales of these stores amounted to \$22,570,000, but a 1954 estimate by business survey agencies places this figure at \$27,750,000. In 1948 the payroll of all of the city's retail employees amounted to \$2,193,000.

Largest group in the retail field are food stores, of which there are 72 and which in 1948 grossed a total of \$6,173,000 in sales. In addition to local establishments, Pekin contains branches of such national chain food stores as Kroger, A & P and Piggly Wiggly. The city's principal department and variety stores as Schipper & Block, J. C. Penny Company, N. Reuling Company, Carps, Woolworth, S. S. Kresge and McLellan's. The only newspaper in the city is the Pekin Times, with a circulation of 16,743.

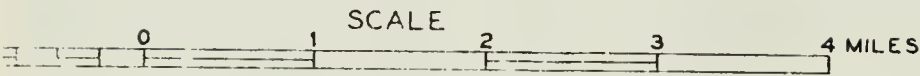


## CITY of PEKIN

Largest city of Tazewell County, and that county's seat, is Pekin, with a corporate population of 21,858. As the story of Pekin is mainly the story of Tazewell County, a detailed description of the city will be found in the opening narrative of this book. First settled in 1824 by Jonathan Sharp, Pekin was incorporated as a city on August 20, 1849, its population then being 1,500.

Some twenty years later (1870), the following description of Pekin was penned by a contemporary writer: "Beautifully situated on the east bank of the Illinois River, on an elevated plain two miles wide before reaching the picturesque scenery of the east bluff, Pekin is on a location that challenges comparison with any in the west. On the west side it is bounded by the river, crowded during the greater portion of the year with steam packets, tow-boats, steam propellers, canal boats, barges and other water craft, while the beautiful lake to the northward is made alive on summer evenings with pleasure boats of every description."

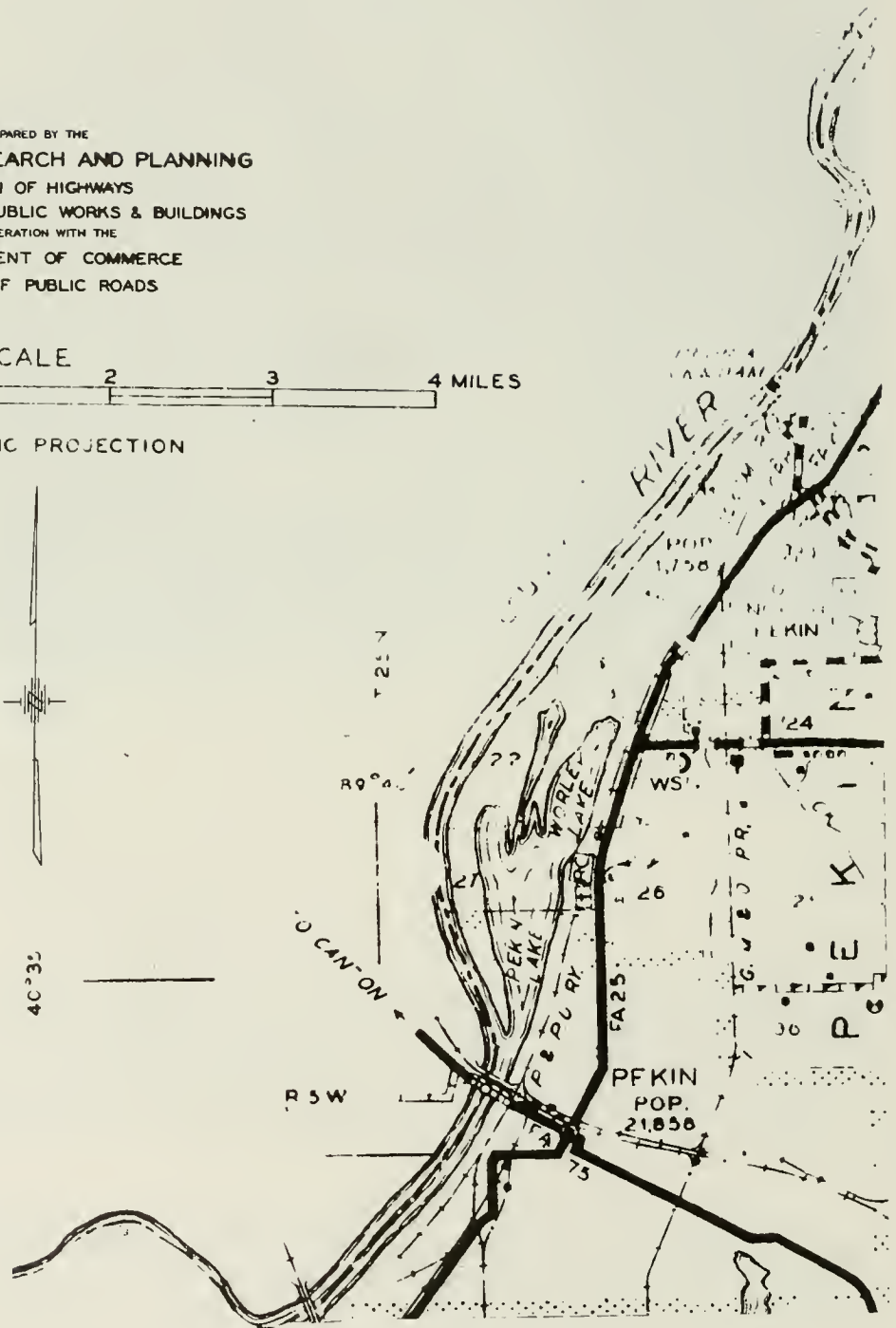
PREPARED BY THE  
**BUREAU OF RESEARCH AND PLANNING**  
 DIVISION OF HIGHWAYS  
 DEPARTMENT OF PUBLIC WORKS & BUILDINGS  
 IN COOPERATION WITH THE  
 U.S. DEPARTMENT OF COMMERCE  
 BUREAU OF PUBLIC ROADS



POLYCONIC PROJECTION



40°35'





PEKIN AIRPORT



Pekin



## NORTH PEKIN

With Pekin city the largest community in Pekin Township, next in size is the incorporated town of North Pekin, with a population of 1,758. It is located on State 29 and overlooks the Illinois River. Just north of the town is situated the Peoria Lock and Dam. Two railroads, the Chicago & Illinois Midland and the Gulf, Mobile & Ohio, serve the community.

## MARQUETTE HEIGHTS

Another community in Pekin Township is Marquette Heights. It has a population of 1,628. Located just east of North Pekin, Marquette Heights may be regarded as a suburb of the town it adjoins.





ABERLE, EMIL  
Rt. 1

Tremont  
80 acres



ACKERMAN, ANNA  
Rt. 1

Deer Creek  
118 acres



ABELL, JAMES & KATE  
Rt. 1

Mackinaw  
30 acres



ACKERMAN, ANNA  
Rt. 1

Morton  
160 acres



ABEL, JOHN E.  
Rt. 1

Pekin  
117 acres



ACKERMAN, C. S.  
Rt. 1

Morton  
170 acres



ABERLE, VERNON J.  
Rt. 2

Washington  
1 acre



ACKERMAN, C. W.  
Rt. 1

Morton  
160 acres



ACKERMAN, EMANUEL R.  
Rt. 1

Morton  
234 acres



ACKERMAN, ROY  
Rt.

Pekin  
110 acres



ACKERMAN, GEORGE  
Rt. 1

Deer Creek  
200 acres



ACKERMAN, RUBIN  
Rt. 1

Pekin  
76 acres




ACKERMAN, J. C. (ESTATE)  
Rt. 1

Morton  
270 acres



ADAMS, ROY  
Rt. 2

Manito  
80 acres



ACKERMAN, MRS. J. H.  
Rt. 1

Morton  
160 acres



ADAMS, MRS. RUTH C.  
Rt.-Chas. Schumm-Tenant

Manito  
240 acres



ADAMS, WM. J.  
Rt. 1

Washington  
5 acres



ALLEN, THEODORE R.  
Rt. 1

Delavan  
160 acres



TANNER, ADOLPH

Deercreek  
274 acres



ALLEN, THEODORE  
Rt. 1

Delavan  
160 acres



ALLAN-JOHNs, MRS. ELOISE  
Rt. 1

Delavan  
200 acres



ALLEN, STEVE  
Rt. 1

Minier  
80 acres



ALLEN, W. H.  
Rt. 1

Armington  
176 acres



ABERLE, ALVIN S.  
Rt. 1

Morton  
160 acres



ALLEN THEODORE  
Rt. 1

Delavan



ALLEN, PASCAL E.  
Rt. 1

Green Valley  
190 acres



ALLEN, RALPH

Tenant House



ALLEN, PASCHAL  
Rt. 1

Green Valley  
80 acres




ALLEN, RALPH  
Rt. 1-Robt. M. Orwig, Tenant

Delavan  
200 acres



ALLEN, PASCHAL  
Rt. 1

Green Valley  
450 acres



ALLEN, RALPH  
Rt. 1

Delavan  
200 acres



ALLEN, MILES  
Rt. 1

Green Valley  
80 acres



ALLEN, JONATHAN B.  
Rt. 1

Delavan  
306 acres



ALLEN, EDWARD  
Rt.

Allentown  
172 acres



ALLEN, GLENN W.  
Rt. 1

Delavan  
160 acres



ALLEN, EDITH  
Rt. 1

Delavan  
160 acres



ALLEN, GLEN  
Rt. 1

Delavan  
80 acres



ALLEN, DAVID  
Rt. 1

Delavan  
120 acres



ALLEN, FRANKLYN  
Rt. 1

Delavan  
320 acres



ALLEN - Tenant House

Green Valley



ALLEN - Tenant House Green Valley



ALEXANDER, MRS. ADA Emden  
Rt. 1 160 acres



ALFS, WALTER L. Pekin  
Rt. 2 100 acres



ALBRECHT, LEVI Morton  
Rt. 1 74 acres



ALEXANDER, STEWART Delavan  
Rt. 1 57 acres



ALBRECHT, LEVI Morton  
Rt.1-Hamshire Hogs-Brown Swiss 200 acres



ALEXANDER, HEARSON Emden  
Rt. 1 160 acres



ALLEN, ROBERT H. Delavan  
Rt. 1 167 acres



ALBERS, NEOMA  
Rt. 1

Delavan  
120 acres



AMSTUTZ, FLOYD  
Rt. 1

Pekin  
10 acres



AMERICAN NATIONAL BANK  
Rt. 1

Pekin  
7 acres



ANDERS, MARTIN  
Rt. 2

Delavan  
160 acres



ARMSTRONG, PEARL  
Rt. 2

Delavan  
80 acres



ANDERSON, EPHAN R.  
Rt. 1

Emden  
80 acres



AMRHEIN, TONY G.  
Rt. 1

Hopedale  
57 acres



ANDERSON, JOHN  
Rt. 1

Danvers  
160 acres



ANDREWS, EDWARD H.  
Rt.

Manito  
26 acres



APPENZELLER, CLARENCE  
Rt. 1

Mackinaw  
370 acres



ANDREWS, ROY W.  
Faye Hollow Rd.

E. Peoria  
8 acres



APPENZELLER, CLARENCE 105 34  
Rt. 1

Mackinaw  
80 acres



ANERMAN, LENA  
Rt. 1

Danvers  
96 acres



APPENZELLER, EVA (MRS.)  
Rt.1-August Dietrich, Jr. Ten.

Hopedale  
260 acres



APFEL, H. J.  
Rt. 2

Pekin  
185 acres



APPENZELLER  
Rt. 1

Hopedale  
80 acres





APPESELLER, MISS LENA  
Rt. 1

Minier  
260 acres



ARMSTRONG, LESTER  
Rt. 1

Washington  
80 acres



ARBOGAST, E. EVA BELLE  
Rt. 1

Minier  
80 acres



ARNOLD, RALPH B.  
Rt. 6

E. Peoria  
64 acres



ARBOGAST, JOHN H.  
Rt. 1

Minier  
40 acres



ASBRIDGE, CHESTER  
Rt. 1

Pekin  
520 acres




ARVIN, DOUGLAS B.  
Rt. 2

Washington  
10 acres



ASH, JESSE W.  
Rt. 1

Washington  
22 acres



ASKINS, ELBERT  
Rt. 1

Morton  
29 acres



AUGUSTINE, ROBERT  
Rt. 1

Tremont  
160 acres



ATTEBARY, RAYMOND  
Rt. 1

Minier  
112 acres



AUPPERLE, ORIN E.  
Rt. 1

Morton  
16 acres



AUGSBURGER, ORVILLE

Hopedale  
110 acres



AUPPERLE, WILLIAM E.  
Rt. 1

Morton  
125 acres



AUGUSTIN, ROBERT & FRED NOTZKE  
Rt. 1

Morton  
78 acres



AYDELOTT, JOHN C.  
Rt. 2

Pekin  
400 acres



AUPPERLE, IDA  
Rt. 1

Deer Creek  
80 acres



AZBELL, PAUL  
Rt. 1

Morton  
150 acres



ARNOLDS MOBIL SERVICE  
Rt. 150

Morton




ALFS, GILBERT  
Rt. 2

Pekin  
80 acres



CALDWELL ANIMAL HOSPITAL  
2912 Bloomington Rd.

E. Peoria



J. W. HELMS  
Rt. 2

Manito  
9 acres



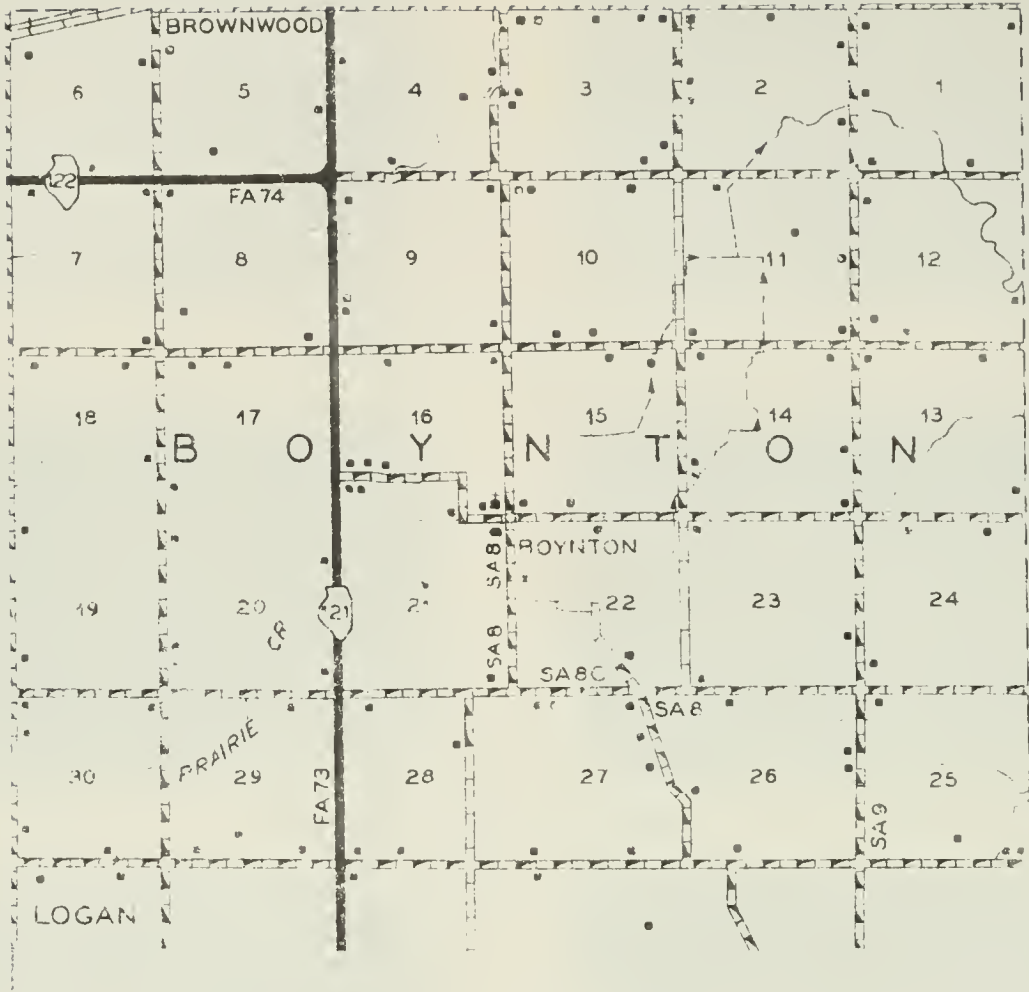
EMILYS MARKET  
101-2nd and Illinois Norwood Addition

E. Peoria



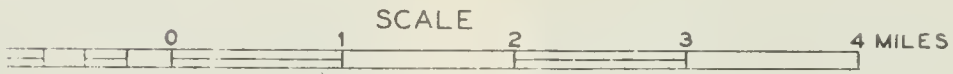
MODEL CLEANERS  
Highway 24

Washington  
18 acres



R 3 W

PREPARED BY THE  
 BUREAU OF RESEARCH AND PLANNING  
 DIVISION OF HIGHWAYS  
 DEPARTMENT OF PUBLIC WORKS & BUILDINGS  
 IN COOPERATION WITH THE  
 U.S. DEPARTMENT OF COMMERCE  
 BUREAU OF PUBLIC ROADS



POLYCONIC PROJECTION





SPRINGLAKE COMMUNITY CHURCH (Rev. Paul Rager)

Manito

## BOYNTON

In the south portion of the county lies the small village of Boynton, only community in Boynton Township. It is served by the post office at nearby Delavan. Boynton Township has a population of 450. It was organized in 1854 and an old historical work says that it "derived its name from an individual in the East, a personal friend of one of the pioneer settlers." Recorded as the first settler of the township is Joseph Grout, who came in 1839.



BACHMAN, RUDY J.  
Rt. 1

Washington  
120 acres




BAER, CHRIS, JR.  
Rt. 1

Deer Creek  
234 acres



BACON, EDWARD  
Rt. 1

Mackinaw  
229 acres



BAER, CHRIS SR.  
Rt. 1-Carl Vierling, Tenant

Morton  
160 acres



BACON ESTATE  
Rt. 1

Mackinaw  
160 acres



BAER, E. R.  
Rt. 1

Mackinaw  
112 acres



BAER, BEN  
Rt. 1

Tremont  
160 acres



BAER, FRED  
Rt. 1

Tremont  
130 acres



BAHNFLETH, WILLIAM A.  
Rt. 5

E. Peoria  
22 acres



BAILEY, DARIOL  
Rt. 1

Washington  
12 acres



BAILEY, M.  
Rt. 1

Delavan  
120 acres



BAILEY, GORDON & EDWARD  
Rt.1-Vernon Watkins, Tenant

Delavan  
190 acres



BAILEY, MRS. BELLE M.  
Rt. 1

Delavan  
200 acres



BAILEY, GRACE  
Rt. 1

Delavan  
160 acres



BAILEY, BENNETT  
Rt. 1

Green Valley  
102 acres



BAILEY ESTATE  
Rt. 2

Pekin  
200 acres



BAILEY, MRS. H. V.  
Rt. 1

Tremont  
400 acres



BAILEY, ROY E.  
Rt. 1

Green Valley  
100 acres



BAILEY, JOHN H.  
Rt. 2

Pekin  
270 acres



BAKER, EDWARD  
Rt. 1

Mackinaw  
220 acres



BAILEY, PETER J.  
Rt. 2

Pekin  
200 acres




BALLINGER, MRS. MABEL  
Rt. 2

Mackinaw  
265 acres



BAILEY, PETER J.  
Rt. 2

Pekin  
167 acres



BANDY, CLARENCE  
Rt. 2

Manito  
4 acres





EANZ, SAM  
Rt. 5

E. Peoria  
40 acres



BARNES, CHARLEY  
Rt. 1

Minier  
160 acres



BARKER, ARTHUR  
Rt.-Muller Rd.

E. Peoria  
19 acres



BARNES, CHARLEY  
Rt. 1

Minier  
120 acres



BARNARD, LESLIE  
Rt. 1

Mackinaw  
170 acres



BARNEY, HARRY E.  
Rt.-CMR 32-Harold Barney, Tenant

Pekin

80 acres



BARNERD, LESLIE  
Rt. 1

Mackinaw  
206 acres



BARTH, AUGUST

Minier  
160 acres



BARTON, CLARK  
Rt. 1

Tremont  
100 acres



BAUER, OTTO  
Rt. 1-Newton Bauer, Tenant

Pekin  
120 acres



BASTIAN, VERNE  
Rt. 5-Fischer Lane

E. Peoria  
115 acres



BAUER, RUDOLPH  
Rt. 1

Pekin  
152 acres



BAUER, DELBERT F.  
Rt. 2

Manito  
265 acres



BAUM, ADOLF  
Rt. 1

Morton  
65 acres



BAUER, MRS. ERNEST  
Rt. 5

E. Peoria  
50 acres



BAUM, OTTO  
Rt. 1

Morton  
40 acres



BAUMAN, MRS. HENRY  
Rt. 1

Morton  
60 acres



BAYLER, GEORGE W.  
Rt. 1

Metamora  
130 acres



BAUMAN, MRS. HENRY  
Rt. 1

Morton  
160 acres



BAYSINGER, DONALD  
Rt. 1

Pekin  
118 acres



BAURER, ANNA  
Rt. 1

Morton  
160 acres



BEANE, NON M.  
Rt. 2

Tremont  
10 acres



BAURER, FRANK L.  
Rt. 2

Tremont  
84 acres



BECK, ELMER  
Rt. 2

Pekin  
159 acres



BECKER, CHARLES  
Rt. 2

Pekin  
1 acre



BECKER, JOHN  
Rt. 1

Minier  
160 acres



BECKER, FRANK, J.  
Rt. 1

Armington  
80 acres



BECKER, JOHN P.  
Rt. 6

E. Peoria  
40 acres



BECKER, HERBERT  
Rt. 2

Manito  
180 acres




BEEBE, MISS MAUDE  
Rt. 1

Delavan  
380 acres



BECKER, HERBERT  
Rt. 2

Manito  
160 acres



BEEBE, MISS MAUDE  
Rt. 1

Delavan  
200 acres



BEHREND, JOHN W.  
Rt. 1

Washington  
25 acres



BEHREND, RUDOLPH, MARGARET & ROBERT - Rt.1-Edgewood Farm

Morton  
1973 acres



BEHREND, GID K.  
Rt. 1

Green Valley  
160 acres



BEIMFOHR, MRS. REBECCA  
Rt. 2

Manito  
180 acres



BEHREND, JOHN  
Rt. 2

Washington  
120 acres



BEIMFOHR, REBECCA  
Rt. 2

Manito  
80 acres




BEHREND, L. J.  
Rt. 1

Morton  
123 acres



BELCHER, J. W.  
Rt. 1

Allentown  
44 acres



BELL, JOSEPH D.  
Rt. 1

Deer Creek  
160 acres




BELSLEY, JOHN W.  
Rt. 1

Morton  
160 acres



BELL, MELVIN C.  
Rt. 1

Deer Creek  
180 acres



BELSLEY, BESSIE E.  
Rt. 1-Wilbur E. Rich, Tenant

Morton  
120 acres



BELSELY ESTATE  
Rt. 1

Washington  
187 acres



BENDER, F. E.  
Rt. 2

Manito  
160 acres



BELSLEY, JOE B.  
Rt. 1

Morton  
156 acres



BENDER, F. E.  
Rt. 2

Manito  
160 acres



BENDER, F. E.  
Rt. 2

Manito  
1 acre



BENNET, L. J.  
Rt. 2

Delavan  
141 acres



BENDER, FREDRICK  
Rt. 1

Manito  
125 acres



BENNET, MERT  
Rt. 1

Pekin  
63 acra



BENDER, GEORGE  
Rt. 1

Hopedale  
160 acres



BENNET, MYRLE  
Rt. 1

Minier  
160 acres



BENDER, JAMES  
Rt. 2

Pekin  
257 acres



BENNETT, MABELLE E.  
Rt. 1

Tremont  
147 acres



BEQUEAITH ESTATE  
Rt. 2-Herb Garman, Tenant

Pekin  
278 acres



BERGER, WILLIAM F.  
Rt. 1

Morton  
110 acres



BERARDI, SANTI  
Rt. 2

Pekin  
1/2 acre



BERNSHAUSEN, MRS. ELIZABETH  
Rt. 2-James W. Wineburner, Tenant

Pekin  
120 acres



BERCHTOLD, JESSE R.  
Rt. 2

Pekin  
37 acres



BERNSHAUSEN, EMERSON A.  
Rt. 1

Pekin  
1/2 acre



BERCK, HAROLD H.  
Rt. 2

Washington  
168 acres



BERRY, GEORGE W.  
Rt. 2

Pekin  
107 acres





BERTSCHI, RUDY & ED. SAUDER  
Rt. 2 Tremont  
40 acres



BETZELBERGER, HARRY R.  
Rt. 2 Delavan  
172 acres




BESSLER, EMMA C.  
Rt. 1 Washington  
60 acres



BEUTEL, DAN  
Rt. 2 Tremont  
80 acres



BESSLER, JAMES A.  
Rt. CMR-119 Peoria  
150x140



BEUTEL, DAN  
Rt. 2 Pekin  
76 acres



BETZELBERGER, GEORGE J. (MRS.)  
Rt. 1 Delavan  
80 acres



BEUTEL, FRANK  
Rt. 1 Delavan  
140 acres



BEUTEL, FRED  
Rt. 2

Tremont  
145 acres



BIENEMAN, ALBERT B.  
Rt. 2

Washington  
11 acres



BEUTEL, WM. Y.  
Rt. 2

Tremont  
60 acres




BILLINGS, DONALD  
Rt. 1

Morton  
120 acres



BIBO FAMILY  
Rt. 1

San Jose  
156 acres



BIRD, MRS. ETHEL  
Rt. 1

Minier  
160 acres




BIBO BROS. ESTATE  
Rt. 1

San Jose  
156 acres



BIRKEY, ALLEN  
Rt. 1

Pekin  
200 acres



BIRKEY, ALVIN H.  
Rt. 1

Pekin  
60 acres



BIRKEY, LEVI  
Rt. 1

Pekin  
78 acres



BIRKY, EDWIN  
Rt. 1

Morton  
63 acres



BIRKETT, HARRY & CLYDE &  
WHITE, MRS. BESSIE & MABLE MERCHANT

Washington  
120



BIRKEY, JESSE H.  
Rt. 2

Delavan  
180 acres



BIRKETT, MRS. MARY  
Rt. 2

Washington  
120 acres



BIRKEY, LEVI J.  
Rt. 2

Delavan  
140 acres



BIRKMEIER, CHARLES & EDWARD  
Rt. 2

Pekin  
288 acres



BIRKNER, ED G.  
Rt. 1

Morto  
12 acre



BIRKY, MARVIN C.  
Rt. 1

Mackinaw  
10 acres



BIRKY, MRS. BERTHA  
Rt. 1

Hopedale  
160 acres



BIRKY, WALTER  
Rt. 2

Delavan  
160 acres




BIRKY, CHRIS  
Rt. 2

Delavan  
160 acres



BIRKY, WM. F.  
Rt.

Morton  
160 acres



BIRKY, EDWIN  
Rt. 1

Morton  
101 acres



BIRKY, WM.  
Rt. 1

Morton  
80 acres



BISCO, ARTHUR R. Jr. Washington  
Rt. 2 22 acres



BLICKENSTAFF, DR. A. J. Washington  
Rt. 1 324 acres



BISHOP, MRS. EDNA Pekin  
Rt. 1 66 acres



BLICKENSTAFF, W. A. Washington  
Rt. 2 160 acres



BLACK, CHARLES W. (ESTATE) Green Valley  
Woodrow Dunnam, Tenant 3 acres




BLOOMPOT, WALTER Mackinaw  
Rt. 1 160 acres



BLACKBURN, MRS. VITULA Minier  
Rt. 1 132 acres



BLUMENSHINE, CLARA K. Eureka  
Rt. 2 160 acres



BLUMENSHINE, MRS. ELLA  
Rt. 1

Washington  
121 acres



BOCKLER, WM.  
Rt. 6

E. Peoria  
50 acres



BLUMENSHINE, L. I.  
Rt. 2

Washington



BODINE, ROBERT F.  
Rt. 1

Pekin  
1 lot



BLUMENSHINE, LESTER A.  
Rt. 2

Washington  
80 acres



BOGAR, IMO  
Rt. 1

Armington  
197 acres



BOCK, DALE  
CMR-119

E. Peoria  
160 acres



BOHANNON, ROBERT B.  
Rt. 1

Deer Creek  
80 acres



BOLEY, HAROLD  
Rt. 1

Washington  
160 acres



BOLLIGER, HAYLAN  
Rt. 1

Tremont  
15 acres



BOLLIGER, AUGUST, SR.  
Rt. 1

Delavan  
92 acres



BOLLIGER, HELEN  
Rt. 2

Tremont  
120 acres



BOLLIGER, AUGUST, JR.  
Rt. 1

Delavan  
92 acres



BOLLIGER, LUCY  
Rt. 2

Tremont  
181 acres



BOLLIGER, AUGUST  
Rt. 2

Tremont  
140 acres



BOOTH, LILLIE  
Rt.

Manito  
120 acres




BOOTH, MRS. MYRTLE  
Rt. 1

Armington  
134 acres



BOSSINGHAM, HERMAN H.  
Rt. 1

Armington  
160 acres



BOOTS, MILDRED  
Rt. 1

Delavan  
80 acres



OWEN, GEORGE F.  
Rt. 1

Washington  
140 acres



BOSLEY, CHESTER R.  
Rt. 1

Washington  
5 acres



BOYER, EVERETT  
Rt. 1

Green Valley  
160 acres



BOSSINGHAM, HERMAN A.  
Rt. 1

Armington  
160 acres



BOYER, EZRA  
Rt. 1

Green Valley  
80 acres





BOYER, GLENN  
Rt.

Green Valley  
160 acres



BOYLE, HUGH  
Rt. 1

Mackinaw  
140 acres



BOYER, L.  
Rt. 1

Green Valley  
160 acres



BOYLE, HUGH  
Rt. 1

Mackinaw  
120 acres



BOYER, L. B.  
Rt. 1

Green Valley  
120 acres



BOYLE, MYRA  
Rt. 1

Mackinaw  
320 acres



BOYER, M. J.  
Rt. 1

Green Valley  
160 acres



BOZARTH, J. W.  
Rt. 2

Pekin  
3 acres




BRACKBILL, MRS. JOSEPH  
Rt. 2

Washington  
160 acres



BRADY, PAUL R.  
Morton Rd.

E. Peoria  
6 acres



BRACKEMAN, GEORGE  
Rt. 2

Delavan  
160 acres



BRANDT, J. H.  
Rt. 2

Wilmington  
112 acres



BRADLE, CRAWFORD D.  
Rt. 1

Deer Creek  
160 acres




BRANTS, WILLIAM  
R.O. Box 4

Allentown  
35 acres



BRADLEY, H. D.  
Rt. 1

Pekin  
132½ acres



BRAWNER ESTATE  
Rt. 1

Delavan  
240 acres



BRAWNER, MYRTLE  
Rt. 1

Delavan  
160 acres



FRECHER, MRS. MILTON  
Rt. 5

E. Peoria  
120 acres



BREADEN, JOSEPH ALLEN  
Rt. 1

Pekin  
7½ acres



BRECHER, PAUL  
Rt. 1

Morton  
132 acres



BRECHER, EMMA  
Rt. 1

Pekin  
60 acres



BRECHER, PHILLIP  
Rt.1-Reg. Brown Swiss Cattle

Pekin  
215 acres



BRECHER, JUSTIN  
Rt. 1

Pekin  
12½ acres



BRECHER, THEO  
Rt. 1-Roy F. Strickfaden, Tenant

Pekin  
192 acres



EREEDLOVE, ALFRED  
Rt. 2

Manito  
330 acres



BRENNEMAN, E. F.  
Rt. 1

Hopedale  
160 acres



BREEDLOVE, A. D.  
Rt. 2

Manito  
188 acres



BRENNEMANN, EDGAR  
Rt. 1

Hopedale  
76 acres



BRENNEMANN, ARTHUR R.  
Rt. 1

Hopedale  
80 acres



BRENNEMAN, ELMER N.  
Rt. 1

Armington  
225 acres



BRENNEMANN, MRS. BERNE R.  
Rt. 2-Robt. B. Brennehan, Tenant

Delavan  
160 acres



BRENNEMAN, MISS ELSIE  
Rt. 1

Minier  
120 acres



BRENNEMAN, HELEN  
D. J. Kennel, Tenant

Hopedale  
160 acres



BRENNEMAN, MORRIS  
Rt. 1

Minier  
213 acres



BRENNEMAN, HOWARD D.  
Rt. 1

Minier  
160 acres



BRENNEMANN, WILSON B.  
Rt. 2

Delavan  
80 acres



BRENNEMAN, JACOB  
Rt. 1

Hopedale  
80 acres



BREWER ESTATE  
Rt. 2

Manito  
35 acres



BRENNEMAN, MRS. MORRIS  
Rt. 1

Mackinaw  
120 acres



BRIGGS, JENNIE  
Rt. 1

Mackinaw  
160 acres



BRIGHT, CLARENCE  
Rt. 1

Mackinaw  
240 acres



BROCHEARE, MARY  
Rt. 1

Green Valley  
80 acres



BRIGHT, VELDA  
Rt. 2

Tremont  
40 acres



BROCK, O. A. (ESTATE)  
Rt. 1

Tremont  
170 acres



BRINK, DR. HARLAN  
Rt. 1

Delavan  
80 acres



BROKAW, MRS. MARY A.  
Rt. 1

Delavan  
181 acres



BRITTON, DAVID W.  
Rt. 1

Hopedale  
116 acres



BROWN, MRS. ANNA S.  
Rt. 1

Mackinaw  
305 acres



BROWN, CHARLES  
Rt. 1

Morton  
40 acres



BROWN, MRS. L. E.  
Rt. 1

Delavan  
240 acres



BROWN, DANIEL  
Rt. 1

Delavan  
Tenant House




BROWN, MRS. L. E.  
Rt. 1

Delavan  
Tenant House



BROWN, DANIEL L.  
Rt. 1

Delavan  
296 acres



BROWN, L. E.  
Rt. 1

Delavan  
76 acres



BROWN, E. J.  
Rt. 1

Deercreek  
30 acres



BROWN, LESTER  
Rt. 1

Pekin  
40 acres




BROWN, LEWIS H.  
Rt. 1

Delavan  
210 acres



BUCK, WM. E.  
Rt.1-Orville N, Kamp, Ten.

Washington  
158 acres



BROY, H. L.  
Morton Rd.

E. Peoria  
2½ acres



BUSWINK, FRANK  
Rt. 1

Morton  
139 acres



BRUECHNER, OSCAR  
Rt. 2-Peter J, Lutz, Tenant

Pekin  
200 acree



BUEHRIG, T. F.  
Rt. 1

Armington  
139 acres



BUCK, WM. E.  
Rt. 1

Washington  
160 acres



BUEBLER, JOHN  
Rt. 2

Tremont  
306 acres





BURPOW, ERWIN  
Rt. 2

Pekin  
1 acre



BURNHAM, ELEANOR  
Rt. 1

Tremont  
3 acres



BULLARD, M. L.  
Rt. 2

Tremont  
10 acres



BURNS BROS.  
Rt. 1

Delavan  
160 acres



BURDEN, FRANK  
Rt. 1

Delavan  
40 acres



BURNS BROTHERS  
Rt. 1

Green Valley  
320 acres



BURNESMIER, WM. G.  
Rt. 1

Green Valley  
325 acres



BURNS, DON  
Rt. 1

Green Valley  
163 acres



BURNS, GLEN  
Rt. 1

Delavan  
160 acres



BURNS, GLENN & GENE  
Rt. 1

Green Valley



BURNS GLEN  
Rt. -Box 103

Green Valley




BURNS, GUY  
Rt. 1

Green Valley



BURNS, GLEN & GENE  
Rt. 1

Delavan  
160 acres



BURROUGH, CHARLES  
Rt. 1

Danvers



BURNS, GLENN & GENE  
Rt. 1

Green Valley  
80 acres



BURROUGHS, CHARLES Q.  
Rt. 6

E. Peoria  
100 acres



BURBOUGHS, JOHN C.

Morton  
124 acres



BUSING, G. W.  
Box 427

Mackinaw  
7 acres



BURBOUGHS, T. E.  
Rt. 2

Pekin  
31 acres



BUSSE, ROBERT  
Orville Egli, Tenant

Minier  
120 acres



BURBOUGHS, MATT  
CMR 119

E. Peoria  
50 acres



BUTLER, MRS. MARY  
Rt. 1

Hopedale  
90 acres



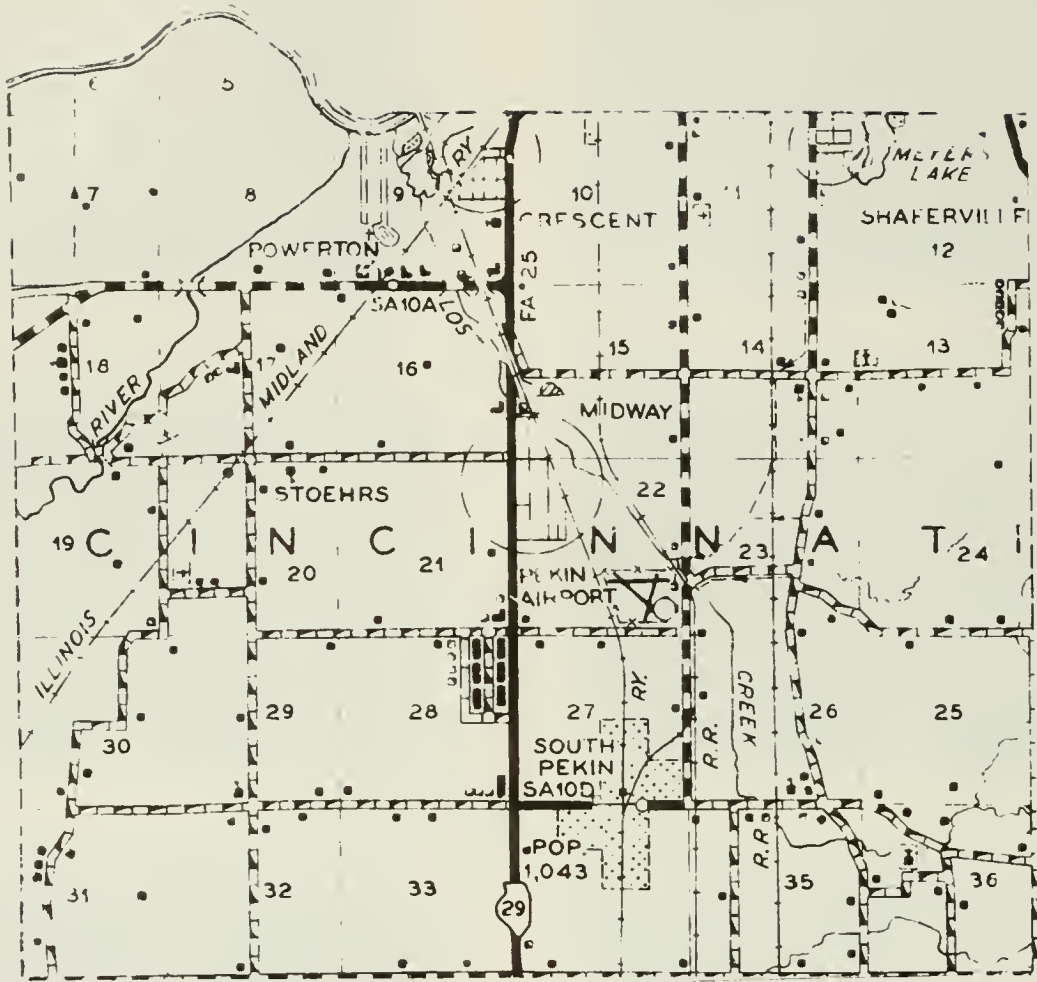
BURTON, WILLIAM  
Rt. 1

Armington  
140 acres

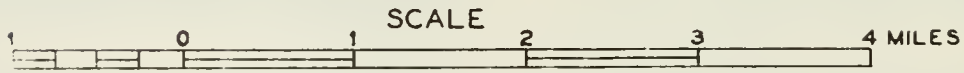


BOZDOS NURSERIES (Wm. Bosnos, owner)  
East Bluff

Pekin  
10 acres



PREPARED BY THE  
 BUREAU OF RESEARCH AND PLANNING  
 DIVISION OF HIGHWAYS  
 DEPARTMENT OF PUBLIC WORKS & BUILDINGS  
 IN COOPERATION WITH THE  
 U.S. DEPARTMENT OF COMMERCE  
 BUREAU OF PUBLIC ROADS



POLYCONIC PROJECTION





## SOUTH PEKIN

Largest community of Cincinnati Township is South Pekin, with a population of 1,043. Just north of the village is located the Pekin Airport. Through the village run two railroads, the Chicago & North Western and the Gulf, Mobile & Ohio. Also through the village runs State 29.

Cincinnati Township has a population of 3,563. First settler of the township was Jonathan Thorpe. Soon after his arrival several members of the Woodrow family came to the township, and these are numbered among the most prominent of the township's pioneers.



## M I D W A Y

On State 29, north of the Pekin Airport, lies the small village of Midway. It is about midway between the city of Pekin and South Pekin. Near it flows Lost Creek. The Chicago & North Western Railroad runs along its eastern border.

## C R E S C E N T

Crescent is a hamlet just south of the city of Pekin on the Chicago & Illinois Midland Railroad. It, also, is in Cincinnati Township. A short distance east of the hamlet is Meyer's Lake.



### STOEHR S

Another community in Cincinnati Township is Stoehrs. It is a small village on the Chicago & Illinois Midland Railroad and lies just northwest of the Pekin Airport. The village is served by the post office at Pekin.

### POWER TON

Also in Cincinnati Township is Powerton, a hamlet located near the Illinois River. It is served by the Chicago & Illinois Midland Railroad. Just northeast of it lies the village of South Pekin.



BETHEL MENNONITE CHURCH

Pekin



ZION E.U.B. CHURCH (Rev. Parke O. Bailey) Est. 1850, New bldg. 1949

Pekin





CAPPI, JOHN  
Rt. 1

Hopedale  
3 acres



CALL, CLARENCE O.  
Rt. 6

Peoria  
91 acres



CALDWELL, FRANK L.  
2615 Bloomington Rd.

E. Peoria  
110 acres



CALENDER, HOWARD E.  
Rt. 1

Morton  
30 acres



CALDWELL, J. L.

E. Peoria  
40 acres



CALVERT, EWING  
Rt. 1

Hopedale  
40 acres



CALDWELL, MARY  
Rt. 1

E. Peoria  
80 acres



CANOPY, JOHN  
Rt. 1

Hopedale  
170 acres



CANOPY, HARLY  
Rt. 1

Hopedale  
10 acres



CARIUS, JACK W.  
Rt. 1

Washington  
80 acres



CANOPY, HARVEY  
Rt. 1

Hopedale  
120 acres



CARNAHAN, KEN  
Rt. 2

Emden  
160 acres



CANOPY, WILLARD  
Rt. 1

Hopedale  
60 acres



CARNAHAN, KENNETH  
Rt. 2

Delavan  
80 acres



CARIUS, DONALD M.  
Rt. 1

Washington  
 $\frac{1}{2}$  acre



CARRIER, E. W.  
Rt. 2

Tremont  
206 acres



CARSON, OTIS D.  
Rt. 1 Pekin  
33 acres



CASTLE, MERRILL  
Rt. 1 Morton  
200 acres



CARTER, MRS. KATHERINE F.  
Rt. 1 Green Valley  
240 acres



CATERPILLAR TRACTOR CO.  
Rt. 5-Paul D. Phillips, Tenant E. Peoria  
10 acres



CASHIN, ED, JR.  
Rt. 2 Pekin  
237 acres



CEHR, EMANUEL  
Rt. 1 Hopedale  
79 acres



CASELL, MRS. MARY  
Rt. 2 Tremont  
272 acres



CERTALIC, JOE F.  
Rt.1-Timberland Acres Washington  
20 acres



CHAFFER, ROBERT E.  
Rt. 1

Morton  
160 acres



CHRISTNER, NOAH  
Rt. 1

Minier  
120 acres



CHAFFER, ROBERT E.  
Rt. 1

Morton  
160 acres



CLANIN, PHILLIP  
Rt. 2

Manito  
40 acres



CHAFFER, ROBERT E.  
Rt. 1

Morton  
80 acres




CLARK, EARL  
Rt. 1

Green Valley  
80 acrea



CHALLENGER, C. A.  
Rt. 1

Pekin  
9 acres



CLARK, JOHN W.  
Rt. 1

Washington  
2 acres



CLARK, ROBERT  
Rt. 2

Manito  
220 acres



CLEAN, GEORGE  
Rt. 1

Delavan  
157 acres



CLARK, ROBERT  
Rt. 2

Manito  
145 acres



CLESSION, MARION  
Rt. 1

Delavan  
100 acres



CLASSEN, GEORGE  
Rt. 1

Delavan  
147 acres



CODDINGTON, CLYDE  
Rt. 2

Tremont  
55 acres



CLAYTON, HAROLD  
Rt. 1

Tremont  
1/2 acre



CODDINGTON, CLYDE  
Rt. 2

Tremont  
55 acres




COGGINS, V. I.  
Rt. 1

Hopedale  
145 acres



COLLINS, DeWITT  
Box 192-Stewart Caswell, Tenant

Delavan  
125 acres



COHEN, LOUIS  
Rt. 1-Earl Parmele, Tenant

Mackinaw  
148 acres




COMMONWEALTH EDISON FARM



COIL, ROSS  
Rt. 1

Mackinaw  
80 acres



COMMONWEALTH EDISON FARM  
Rt.2-K. E. Ellison, Tenant

Pekin  
65 acres



COLE, MAY B.  
Rt. 2

Delavan  
320 acres



COMMONWEALTH EDISON FARM  
Rt. 2-K.E. Ellison, Tenant

Pekin  
60 acres



CONARD, ERVIN  
Rt. 2

Mackinaw  
8 acres



CONNELL ESTATE  
Rt. 1

Delavan  
360 acres



CONE, SPENCER (ESTATE)  
Caterpillar Trail

E. Peoria  
480 acres



CONNELL, LOUIS  
Rt. 2

Tremont  
220 acres




CONKLIN, MR. & MRS. E. L.  
Rt. 5

E. Peoria  
502 acres



CONRAD, J. R.  
Rt. 1

Mackinaw  
12 acres



CONLEY, ALBERT  
Rt. 1

Mackinaw  
60 acres



COOK, AMER W.  
Rt. 2-Cook Machine Shop

Washington  
5 acres




COOLING, ERNEST  
Rt. 1-Kiefer School

Green Valley  
1½ acres



COOPER, DR. HUGH  
Caterpillar Trail

E. Peoria



COONS, ROY C.  
Rt. 2

Pekin  
1 acre



COOPER, FRANK  
Rt.

Morton  
160 acres



COOPER, DR. HUGH  
Caterpillar Trail

E. Peoria  
250 acres



COOPER, FRANK L.  
Rt. 1-Elmer Baer, Tenant

Morton  
271 acres



COOPER, DR. HUGH  
Caterpillar Trail

E. Peoria



COPELAN, OTIO & SON  
Rt. 2

Pekin  
200 acres





COPEs, FRED  
Rt. 1

Green Valley  
60 acres



CORIELL, FRED H.  
Rt. 1

Green Valley  
28 acres



COPEs, GEORGE  
Rt.

Green Valley  
4 acres



CRABB, DAN  
Rt. 1

Green Valley  
240 acres



COPEs, OTHO  
Rt. 1

Green Valley  
120 acres



CRABB, DAN  
Rt. 1

Green Valley




CORIELL, FRED H.  
Rt. 1

Green Valley  
80 acres



CRABB, DANIEL M.  
Rt. 1

Delavan  
400 acres



CRABB, ELIZABETH  
Rt. 1

Delavan  
140 acres



CREIGHTON, BERTHA  
Rt. 2

Delavan  
131 acres



CRABB, JOE & CHARLES  
Rt. 1

Delavan  
240 acres



CREMEENS, HARLAN  
Rt. 1

Minier  
160 acres



CRANE, CLAUD  
Muller Rd.

E. Peoria



CRESCENT MOTORCYCLE RIDERS CLUB

Pekin



CRAWFORD, OLIVER A.  
Rt. 2

Pekin  
240 acres



CRIFE, BARBRA (MRS.)  
Rt. 2

Delavan  
80 acres



CRISLER, CARROLL C.  
Rt. 1-Peacock Haven

Pekin  
160 acres



CROSBY, RUSSEL  
Rt. 1

Manito  
160 acres



CRIST, MRS. ERNA  
Rt. 1

Green Valley  
229 acres



CROWL, JESSE G.  
2518 Bloomington Rd.

E. Peoria  
80 acres



CROSBY, BRUCE  
Rt. 1

Manito



CRUMINE, GEORGE W.  
Rt. 1

Tremont  
90 acres



CROSBY, MARY  
Rt. 1

Manito  
100 acres



CRYER, LEONARD C.  
Rt. 105 Fauber Rd.

E. Peoria  
1 Lot



CULBERTSON, ED  
Rt. 1

Delavan  
120 acres



CULBERTSON, ROBERT  
Rt. 1

Delavan  
160 acres



CULBERTSON, H. H.  
Rt.

San Jose  
160 acres



CULBERTSON, ROBERT  
Rt. 1

Delavan  
100 acres



CULBERTSON, JOHN  
Rt. 1

Delavan  
160 acres



CULLINAN, CLARA  
Rt. 2

Tremont  
560 acres



CULBERTSON, ROBERT  
Rt. 1

Delavan  
240 acres



CULLINAN, DUANE-Harold Schmidgall-Tremont  
Rt.1-LaVista Grande Farm 160 acres



CULLINAN, DUANE-Pleasant Valley Tremont  
Rt.2-Geo.Livengood, Ten. 191 acres




CUMMINGS, JOSEPHINE Manito  
Rt. 2 200 acres



CULLINAN, L. M. Delavan  
Rt. 1 170 acres



CUMMINGS ESTATE Green Valley  
Rt. 1 200 acres



CULLINAN, W. E. Mackinaw  
Rt. 1 120 acres



CUMMINGS, ESTATE Green Valley  
Rt. 1 80 acres



CUMMINGS, DAVID Washington  
Rt. 1 270 acres



CUMMINGS ESTATE Pekin  
Rt. 2-Fred L. O'Berle, Tenant 269 acres



CUMMINGS ESTATE  
Rt. 2

Pekin  
240 acres



CUMMINGS ESTATE  
Rt. 2

Pekin  
200 acres



CUMMINGS ESTATE  
Rt. 2-Dan & W.A. Eitenmiller, Ten.

Pekin

240 acres



CUMMINGS ESTATE  
Rt. 2

Pekin  
200 acres



CUMMINGS ESTATE  
Rt. 2

Pekin  
213 acres



CUMMINGS ESTATE  
Rt. 2-Clarence Hicks

Pekin  
195 acres



CUMMINGS ESTATE  
Rt. 2

Pekin  
200 acres



CUMMINGS ESTATE  
Rt. 2

Pekin  
160 acres



CUMMINGS ESTATE  
Rt. 2-Harry Lannert, Tenant      Pekin  
160 acres



CUMMINGS ESTATE  
Rt. 2      Pekin  
160 acres



CUMMINGS ESTATE  
Rt. 2      Pekin  
160 acres



CUMMINGS ESTATE  
Rt. 2      Pekin  
160 acres



CUMMINGS ESTATE 23  
Rt. 2      Pekin  
160 acres



CUMMINGS ESTATE  
Rt. 2      Pekin  
160 acres



CUMMINGS ESTATE  
Rt. 2      Pekin  
160 acres



CUMMINGS ESTATE  
Rt. 2-Edwin V. Swing, Tenant      Pekin  
144 acres



CUMMINGS ESTATE  
Rt. 2

Pekin  
140 acres



CUMMINGS ESTATE  
Box 235-Arthur Eitenmiller, Ten.

South Pekin  
199



CUMMINGS ESTATE  
Rt. 2

Pekin  
140 acres




CUNNINGHAM, JOHN  
Rt. 2

Delavan  
65 acres



CUMMINGS ESTATE  
Rt. 2

Pekin  
120 acres



CUNNINGHAM, ROBERT E.  
Rt. 2

Pekin  
6 acres



CUMMINGS ESTATE  
Rt. 2

Pekin  
120 acres



CUNNINGHAM, WALTER  
Rt. 2

Pekin






**CURRY, ALVIN**  
Rt. 1

**Armington**  
120 acres



**CURTIS, M.**  
Rt. 11

**Delavan**  
160 acres



**CUTLER, HILTON L.**  
Rt. 1

**Danvers**  
40 acres



**Moritz Carl**  
1045 Cole Hollow Rd.

**E. Peoria**  
39.2 acres

**FARM LAND**

**A GOOD INVESTMENT**

**EXPERIENCED  
FARM OWNERS**

**FAIR  
HONEST APPRAISALS**

**605 McLEAN ST.**

**RICHARD J. OLT**

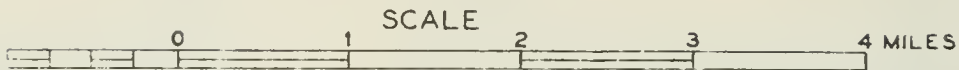
**REAL ESTATE  
AGENCY**

**NORRIS G. MITTS  
PHONE 3117**

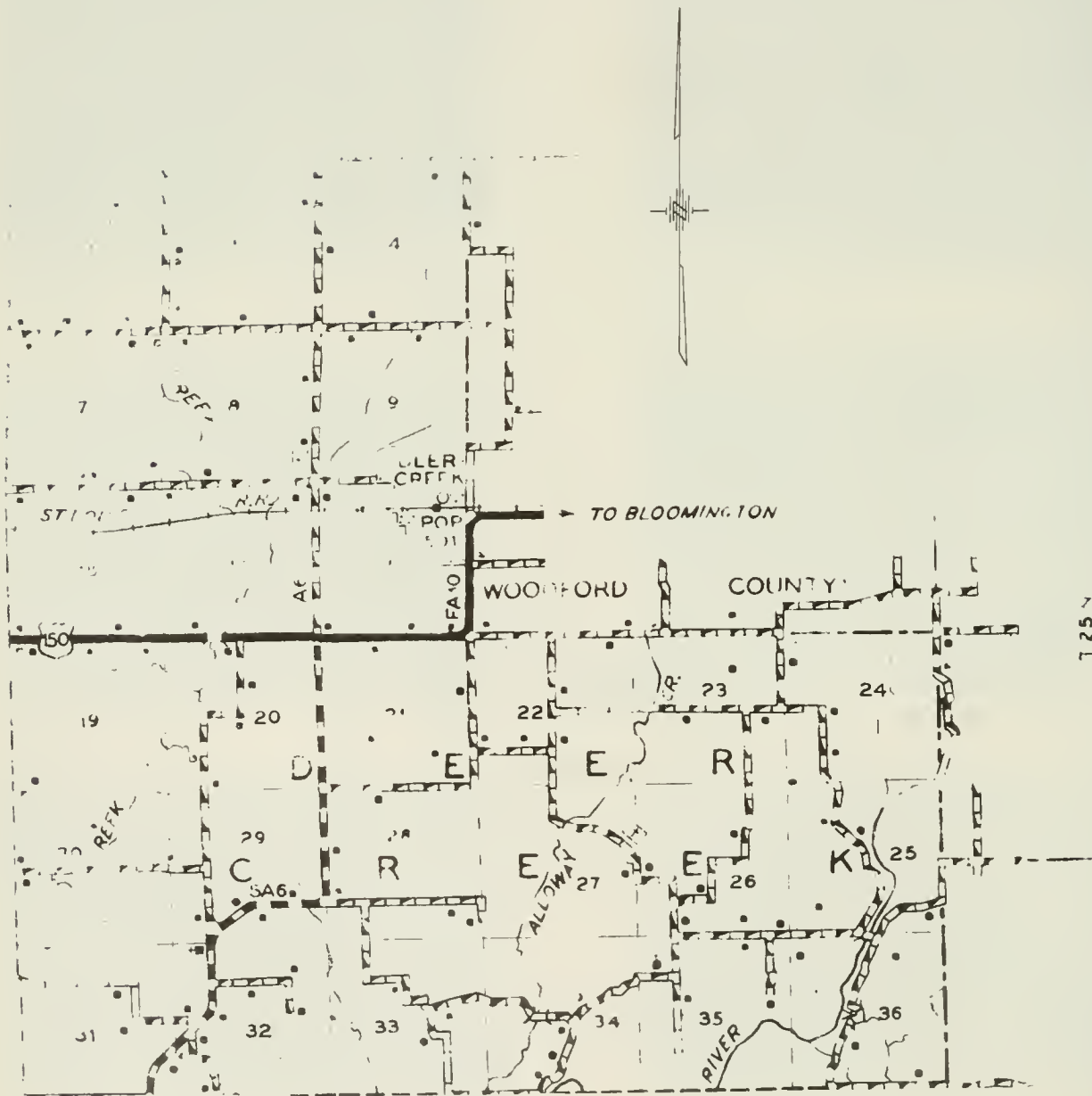
**RICHARD J. OLT  
PHONE 2353**

**PEKIN, ILL.**

PREPARED BY THE  
BUREAU OF RESEARCH AND PLANNING  
DIVISION OF HIGHWAYS  
DEPARTMENT OF PUBLIC WORKS & BUILDINGS  
IN COOPERATION WITH THE  
U.S. DEPARTMENT OF COMMERCE  
BUREAU OF PUBLIC ROADS



POLYCONIC PROJECTION

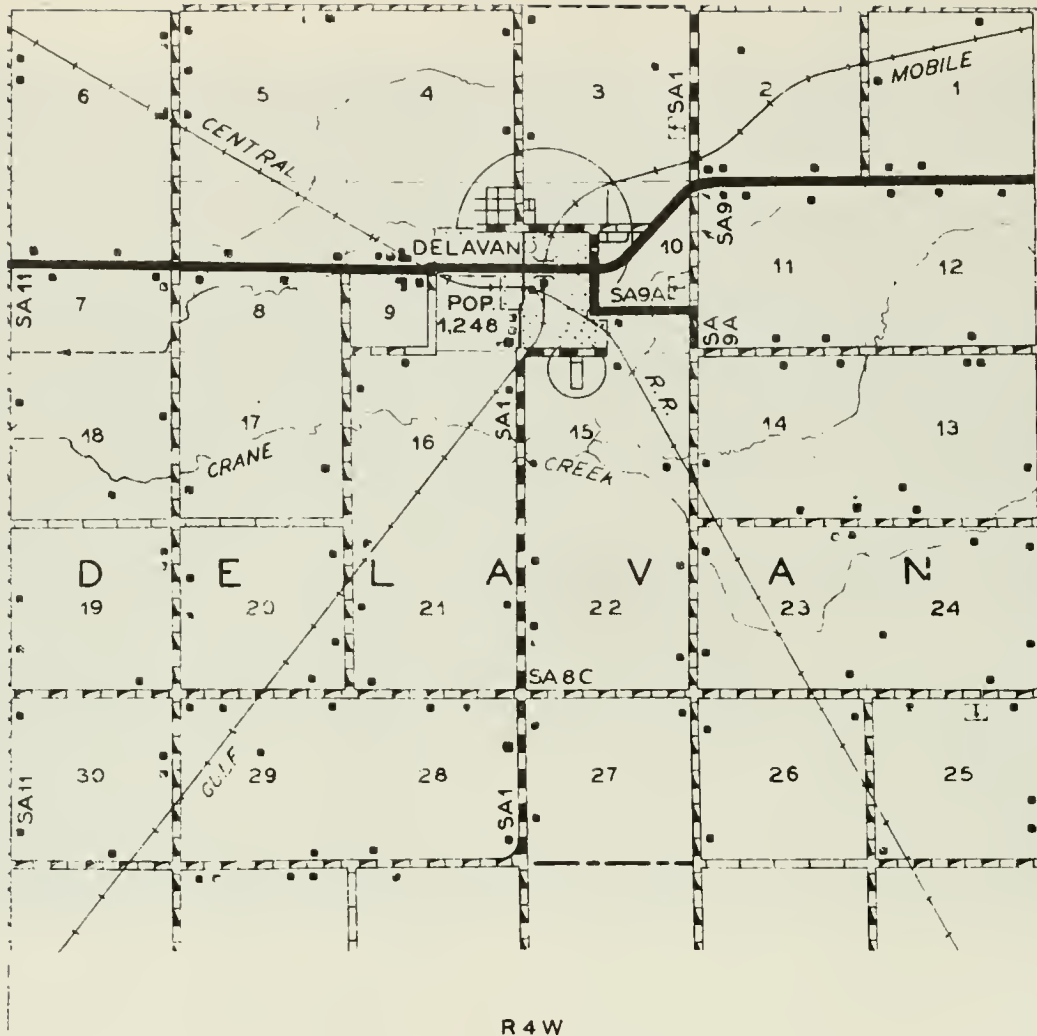




## DEER CREEK

On the eastern boundary of Tazewell County is located the village of Deer Creek, with a population of 501. Part of the village is in adjoining Woodford County. Through it runs the New York Central and the New York, Chicago & St. Louis railroads.

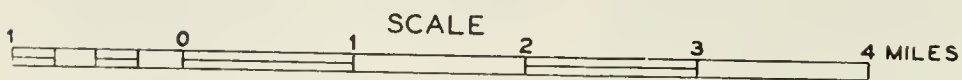
Deer Creek is the only community in Deer Creek Township, which has a total population of 953. Reported as being the first white men to settle in the township were R. N. Cullom and a man named Allaway. They arrived in about 1828. Soon after came Hugh Ross and his six sons.



89° 35'

89° 30'

PREPARED BY THE  
 BUREAU OF RESEARCH AND PLANNING  
 DIVISION OF HIGHWAYS  
 DEPARTMENT OF PUBLIC WORKS & BUILDINGS  
 IN COOPERATION WITH THE  
 U.S. DEPARTMENT OF COMMERCE  
 BUREAU OF PUBLIC ROADS



POLYCONIC PROJECTION



## DELAVAN

One of the oldest towns in Tazewell County is Delavan. It was platted in 1841 by Henry Green and other members of the Delavan Association, a land-investment group formed earlier at Providence, Rhode Island. Delavan is in the southern portion of the county and has a population of 1,248. It is on the Gulf, Mobile & Ohio Railroad.

Delavan is the only community in Delavan Township, which has a population of 1,929. The township's earliest settlers were members of the Delavan Association, who arrived in 1836. The association was named after Edward C. Delavan, a temperance leader of the time.



DUTCHER, FERN W.  
Rt. 1

Tremont  
90 acres



DUENGERICH, RALPH  
Rt. 2

Manito  
129 acres



DURDLE, JOHN  
Rt. 1

Hopedale  
110 acres



DRAKE, LeROY  
Rt. 1

Delavan  
80 acres



DUNCAN, E. C.  
Rt. 1

Delavan  
160 acres



DRAKE, J. C.  
Rt. 1

Green Valley  
1 acre



DuFELMEIR, FRANK  
Rt. 1

Morton  
80 acres



PRICE, HARRIETT  
Rt. 1

Delavan  
240 acres



DOUGHTY, PAUL  
1700 Bloomington Rd.

E. Peoria  
7 acres



DONOVAN, HAROLD  
Rt. 1

Pekin  
1 acre



DOVELL, FRANK (ESTATE)  
Rt. 1

Mackinaw  
400 acres



DONLEY, W. F.  
Rt. 2

Delavan  
220 acres



DORWARD, AGNES K.  
Rt. 2

Washington  
240 acres



DODSON, DONALD  
Rt. 2

Manito  
4 1/2 acres



DORSEY, S.W. & LOUIS WEIDMAN  
Rt. 1

Pekin  
5 & 10 acres



DODD, J. ELLIS  
Rt. 2

Tremont  
140 acres



DIXON, MARION

Morton  
1 acre



DIEMER, DENNIS  
Rt. 1

Pekin  
2 acres



DIMWIDDIE, A. F.  
1121 Springfield Rd.

E. Peoria  
10 acres



DILLIN, ILO E.  
Rt. 1

Armington  
57 acres



DIEMER, FRANK  
Rt. 1

Pekin  
80 acres



DILLIN, ILO E.  
Rt. 1

Armington  
50 acres



DIEMER, FLOYD  
Rt.

Groveland  
2 acres



DILL, HENRY  
Rt. 1

Tremont  
240 acres





DILL, HENRY  
Rt. 2

Hopedale  
40 acres



DINGLELINE, EUGENE  
Rt. 2

Washington  
80 acres




DICKHOFF, FRED J.  
Rt. 1

Delavan  
178 acres



DINGERSON, ROBERT & J. WEITEKAMP  
Rt. 1

Pekin  
1 & 9 acres



DIEKHOFF, F. A.  
Rt. 1

Delavan  
185 acres



DINGELDINE ESTATE  
Rt. 1

Washington  
400 acres



DIEKHOFF, CLAU  
Rt. 1

Delavan  
80 acres



DIEGEL, JOHN  
Rt. 1

Hopedale  
200 acres



DIEBEL, HENRY  
Rt. 1

Washington  
80 acres



DETMERS, ELMER  
Rt. 2

Tremont  
210 acres



DIEBEL, FRANK  
Rt. 1

Washington  
160 acres



DeSUTTER, RUDY  
Rt. 1

Green Valley  
115 acres



DEWEY, CHESTER L.  
Rt. 1

Mackinaw  
120 acres



DeSUTTER, LOUIS SR.  
Rt. 1

Manito  
200 acres



DeWEERTH, HENRY

Green Valley  
58 acres



DeSUTTER, LOUIS  
Rt. 2

Manito  
199 acres



DeSUTTER, LOUIS JR.  
Rt. 2

Manito  
317 acres



DeSUTTER, C. J.  
Rt. 2

Manito  
87 acres



DeSUTTER, JOHN  
Rt. 2

Manito  
357 acres



DeREVEY, DR. & MRS. A.  
Rt.1-Donald H. Uken, Tenant

Delavan  
192 acres



DeSUTTER, CHARLES  
Rt. 1

Manito  
360 acres



DEPERT, NELSON  
Rt. 1

Pekin  
160 acres



DeSUTTER, C. J.  
Rt. 2

Manito  
233 acres



DEPERT, CARL SR.  
CMR 32-Carl Deppert, Jr., Tenant

Pekin  
195 acres



DENNIS, HERBERT  
Rt. 1

Mackinaw  
200 acres



DeEOTH, GEORGE  
Rt. 1

Washington  
6 acres



DENNE, LEVI W.  
Rt. 1

Morton  
100 acres



DAVIS, MARIE  
Rt.-James Dean, Tenant

Delavan  
160 acres



DELLIT, GUS  
Rt. 1

Minier  
57 acres



DAY, SQUIRE D.  
Rt. 1

Pekin  
12 acres



DeGROOT, J. H. & IDA  
Rt. 1

Delavan  
8 acres



DAVIS, MRS. ELEANORA  
Rt. 2

Tremont  
120 acres



DAVIS, C. A.  
Rt. 1

Armington  
15½ acres



DAVIS, MRS. ALICE  
Rt. 1

Tremont  
280 acres



DAVIS, ARTHUR  
Rt.-Faye Hollow Rd.

E. Peoria



DAVIES, MRS. LULU  
Rt.2-Kitchell, Earl, Tenant

Manito  
115 acres



DAVIS, ALVIE  
Rt. 1

Delavan  
10 acres



DAVIDSON ESTATE  
Rt.2-Elmer Unsicker, Tenant

Tremont  
115 acres



DAVIS, MRS. ALICE  
Rt. 1

Tremont  
280 acres



DAUM, ADOLPH  
Rt. 1

Washington  
1 acre



DARNALL, GERALD A.

Minier  
160 acres



DALLINGER, PAUL R.  
Rt.

Deer Creek  
154 acres



DARNELL, MRS. HELEN  
Rt. 1

Armington



DANFORTH, B. A.  
Rt. 1

Deer Creek  
160 acres



DARNELL, MRS. HELEN  
Rt. 1

Armington  
280 acres



DANFORTH ESTATE  
Rt. 1

Deer Creek  
200 acres



DANZ, JOHN  
Caterpillar Trail

E. Peoria  
157 acres



DANFORTH, MRS. LOUISE  
Rt. 1

Pekin  
265 acres



DANFORTH, MRS. MABEL D. Washington  
Rt. 2 150 acres



DAILEY, HAROLD C. Mackinaw  
Rt. 1 200 acres



DALLEY, LYLE Armington  
Rt. 1 200 acres



BROWN GROCERY & POST OFFICE Groveland




DALLEY, LYLE Armington  
Rt. 1



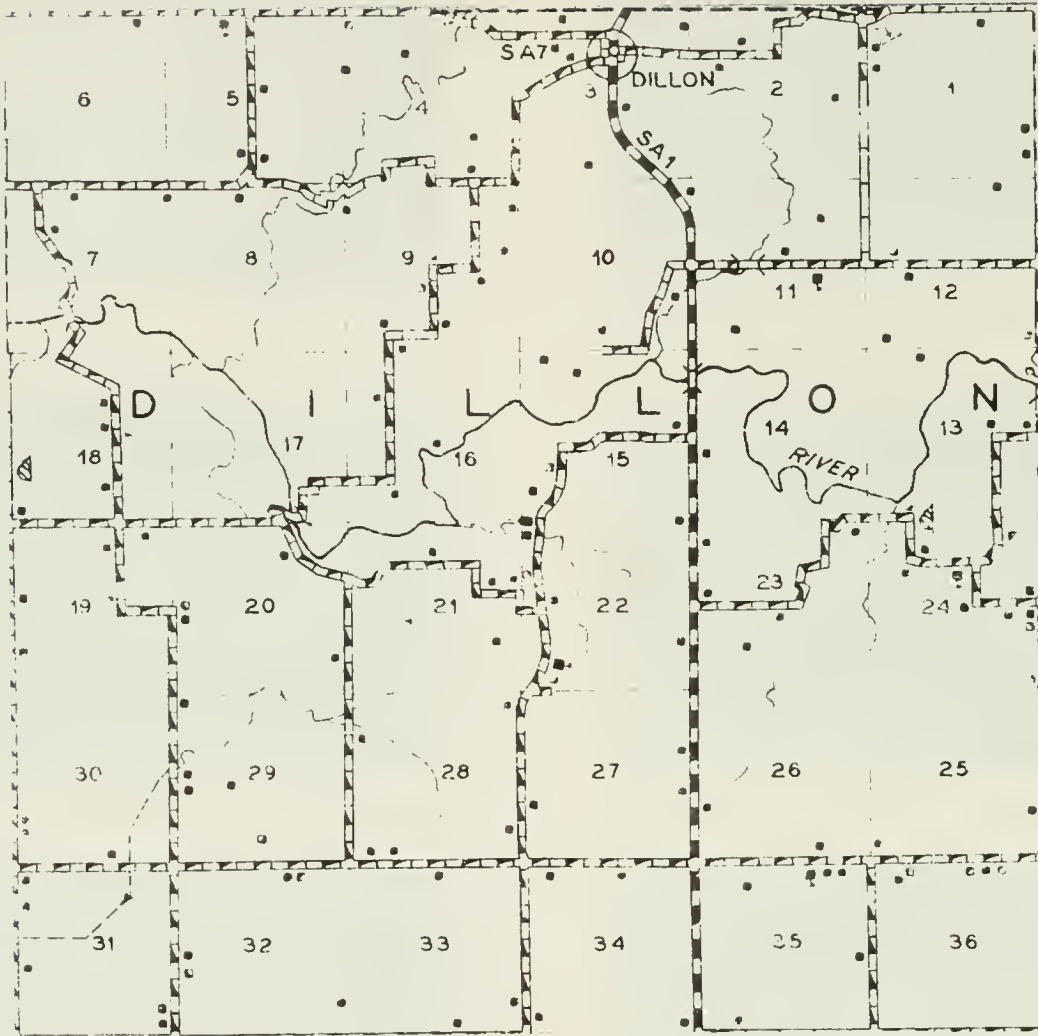
FON DU LAC POOL East Peoria



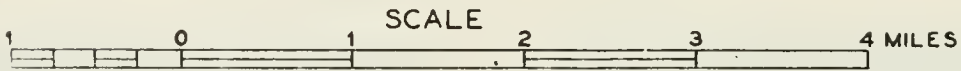
DALE, OSCAR Armington  
Rt. 1 48 acres



THE HOME OF 497th ENGINEERS CLUB, INC.  
Troop 97 Groveland



PREPARED BY THE  
**BUREAU OF RESEARCH AND PLANNING**  
 DIVISION OF HIGHWAYS  
 DEPARTMENT OF PUBLIC WORKS & BUILDINGS  
 IN COOPERATION WITH THE  
 U.S. DEPARTMENT OF COMMERCE  
 BUREAU OF PUBLIC ROADS



POLYCONIC PROJECTION



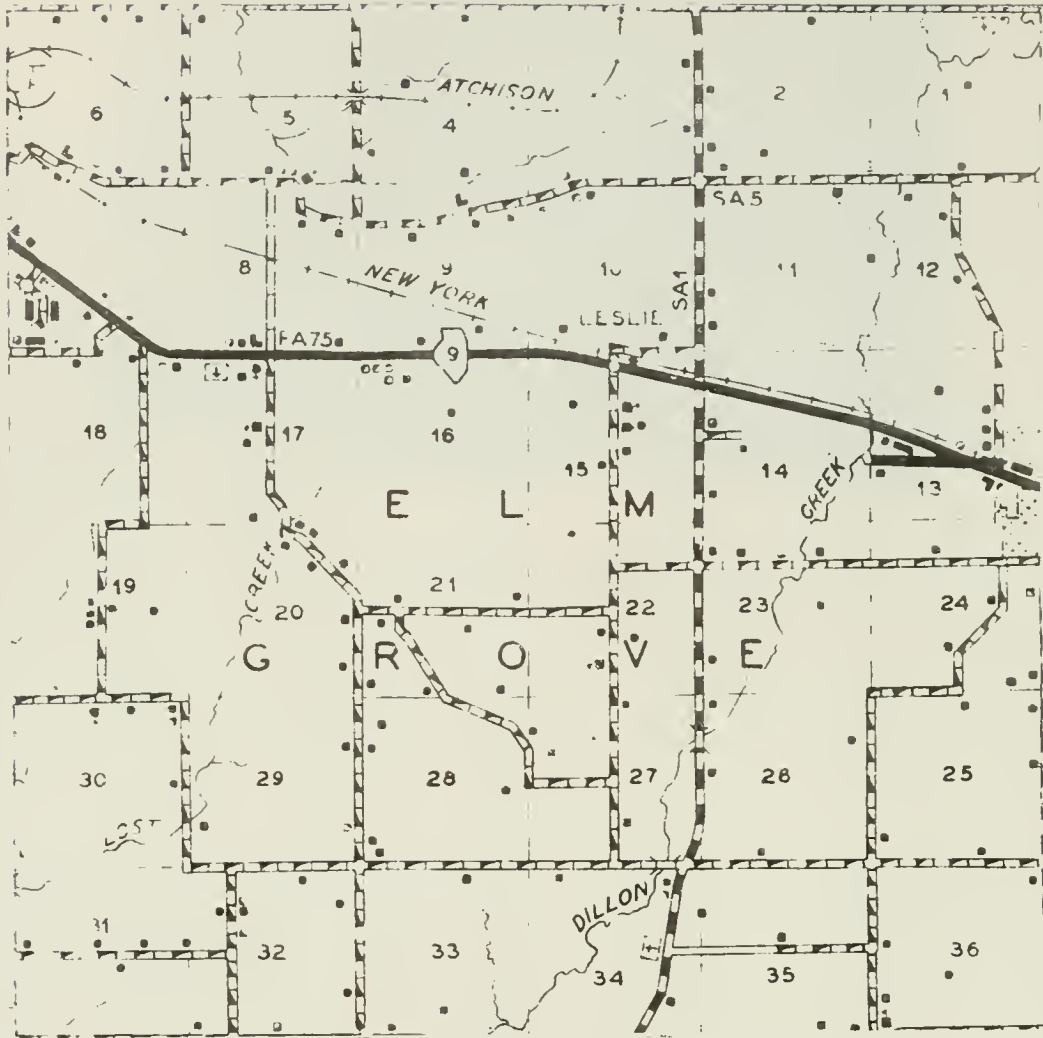




LILLY CHURCH

## D I L L O N

Another pioneer village of Tazewell County is Dillon, which today has a population of 60. It was platted in 1836 and at first was called Liberty. Dillon is the only community of Dillon Township, with a present population of 602. The first settler of the township, Nathan Dillon, was also the first settler of Tazewell County. He arrived in 1821 and laid out a farm just north of the Mackinaw River.



PREPARED BY THE  
 BUREAU OF RESEARCH AND PLANNING  
 DIVISION OF HIGHWAYS  
 DEPARTMENT OF PUBLIC WORKS & BUILDINGS  
 IN COOPERATION WITH THE  
 U.S. DEPARTMENT OF COMMERCE  
 BUREAU OF PUBLIC ROADS



POLYCONIC PROJECTION





MACKINAW MISSIONARY BAPTIST CHURCH

Mackinaw

## LESLIE

Leslie, a small hamlet, is located southeast of Pekin City on the New York Central System. It is served by the post office at Pekin. The first settler was John Dillon, who arrived in 1823.

## SHAFERVILLE

Another hamlet in Elm Grove Township is Shaferville. It is located just south of Pekin city and near it is Meyer's Lake. A highway, State 9, runs through the community.



EATON, CHARLES  
Rt. 1

Mackinaw



EBERHART, E. KINGMAN  
Rt. 1

Deer Creek  
160 acres



EATON, CHARLES JR.  
Rt. 1

Mackinaw  
230 acres



EBERHEIN, GEORGE  
Rt. 1

Morton



EARNEST, RAYMOND W.  
Rt. Cole Hollow Rd.

E. Peoria  
5 acres



EBERLY, F. H.  
Rt. 1

Metamora  
120 acres



EATON, CHAS.  
P.O. Box

Tremont  
80 acres



EBERT, CELIA L.  
Rt. 2

Washington  
160 acres



EBERT, EARL V.  
Faye Hollow Rd.

E. Peoria  
30 acres



EGART, RUDOLPH  
Rt. 5

E. Peoria  
1 acre



ECHELBERGER, HENRY  
Rt. 1

Hopedale  
160 acres



EGGENA, JOHN  
Rt. 2

Pekin  
80 acres



ECKHARDT, F. J.  
Rt. 1

Armington  
317 acres



EGGENA, JOHN  
Rt. 2

Manito  
80 acres



ECKHART, CHARLES  
Rt. 1

Armington



EGLI, JOHN B.  
Rt. 1

Hopedale  
80 acres



EHERSMAN, JOSEPH (ESTATE)

Groveland  
17 acres



EIGSTI, JOE  
Rt. 1

Morton  
160 acres



EHRHARDT, MRS. MARY  
Rt. 2

Pekin  
158 acres



EIGSTI, LYDIA  
Rt. 1

Morton  
160 acres



EICHELBERGER, DLANE  
Rt. 2

Mackinaw  
120 acres



EIGSTI, MAHLON G.  
Rt. 1

Deer Creek  
125 acres



EICHELBERGER, JOE  
Rt.1-Howard Cmley, Tenant

Mackinaw  
128½ acres



EIGSTI, WILLIS  
Rt. 1- The Green Acre

Morton  
1 acre



EISELE, A. W.  
Rt. 5

Peoria  
198 acres



EITENMILLER, ALFRED  
Rt. 2

Pekin  
115 acres



EISELE, ADOLPH M.  
Rt. 5

E. Peoria  
197 acree



EITENMILLER, GEORGE H.  
Rt. 2

Pekin  
161 acres



EISELE, CARL  
Rt. 5

E. Peoria  
112 acree



EITENMILLER, GEORGE  
Rt. 2

Pekin  
155 acres



EISELE, GEORGE  
Rt. 1

Pekin  
45 acres



EITENMILLER, MRS. WALTER  
Rt. 2

Pekin  
120 acres



ELLIFF, M.  
Rt. 2

Delavan  
160 acres



ENDICOTT, ARTHUR  
Rt. 2

Pekin  
3 acres



ELLER, SAMUEL  
Rt. 1

Pekin  
160 acres



ELWOOD, JOHN  
Rt. 1

Morton  
80 acres



ELLER, J. J.  
Rt.-Eller Rd. Eller Fsrn 1847

E. Peoria  
100 acres



ELM GROVE SCHOOL-District 74 Tremont Twp.



EITENMILLER, MRS. ALEX  
Rt. 2

Pekin  
105 acres



ELLIFF, WILLIAM  
Rt. 2

Delavan  
160 acres





ENDICOTT, ROBERT

Pekin



EPPENSELLER, ANNA  
Rt. 1

Armington  
253 acres



ENDRESS, FRED  
Rt. 2

Tremont  
72 acres



ERNEST, ANNA  
Rt. 1

Mackinaw  
120 acres



ENDRESS, FRED  
Rt. 2

Tremont  
136 acres




ERWIN, KYLE  
2204 Bloomington Rd.

E. Peoria  
3 acres



ENNS, HAROLD  
Rt. 1

Minier  
160 acres



ERXLEBEN, LEONARD F.  
Rt. 2

Manito  
5 acres



ESCH, HARLEY S.  
Rt. 1

Washington  
160 acres



SCHILPP ESTATE  
Rt. 1

Hopedale  
40 acres



ESCH, JULIA  
Rt. 1

Washington  
80 acres



ETHELL, VERNIE  
Rt. 1

Pekin  
236 acres



ESPENSCH, CHARLES  
Muller Rd.

E. Peoria  
80 acres



EVANS, RUTH & ESTHER MURPHY  
Rt. 2

Delavan  
160 acres



MAURER & SCHILPP ESTATE  
Rt.1-Wayne Maurer, Tenant

Hopedale  
135 acres



EVANS, WILLIAM (ESTATE)  
Rt. 1

Hopedale  
165 acres



WILBUR WIEMER PAWSON SCHOOL Delavan  
Rt. 2



SUGAR GROVE SCHOOL Mackinaw  
Rt. 1



LINCOLN SCHOOL East Peoria  
Springfield Rd.



LIBERTY SCHOOL Delavan  
Rt. 1



MORTON GRADE SCHOOL Morton



GEORGETOWN GRADE SCHOOL North Pekin  
Dist. #102

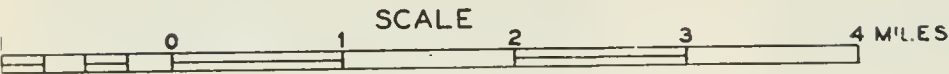


VICIC SCHOOL (Dist. #76) East Peoria  
Cole Hollow Rd.

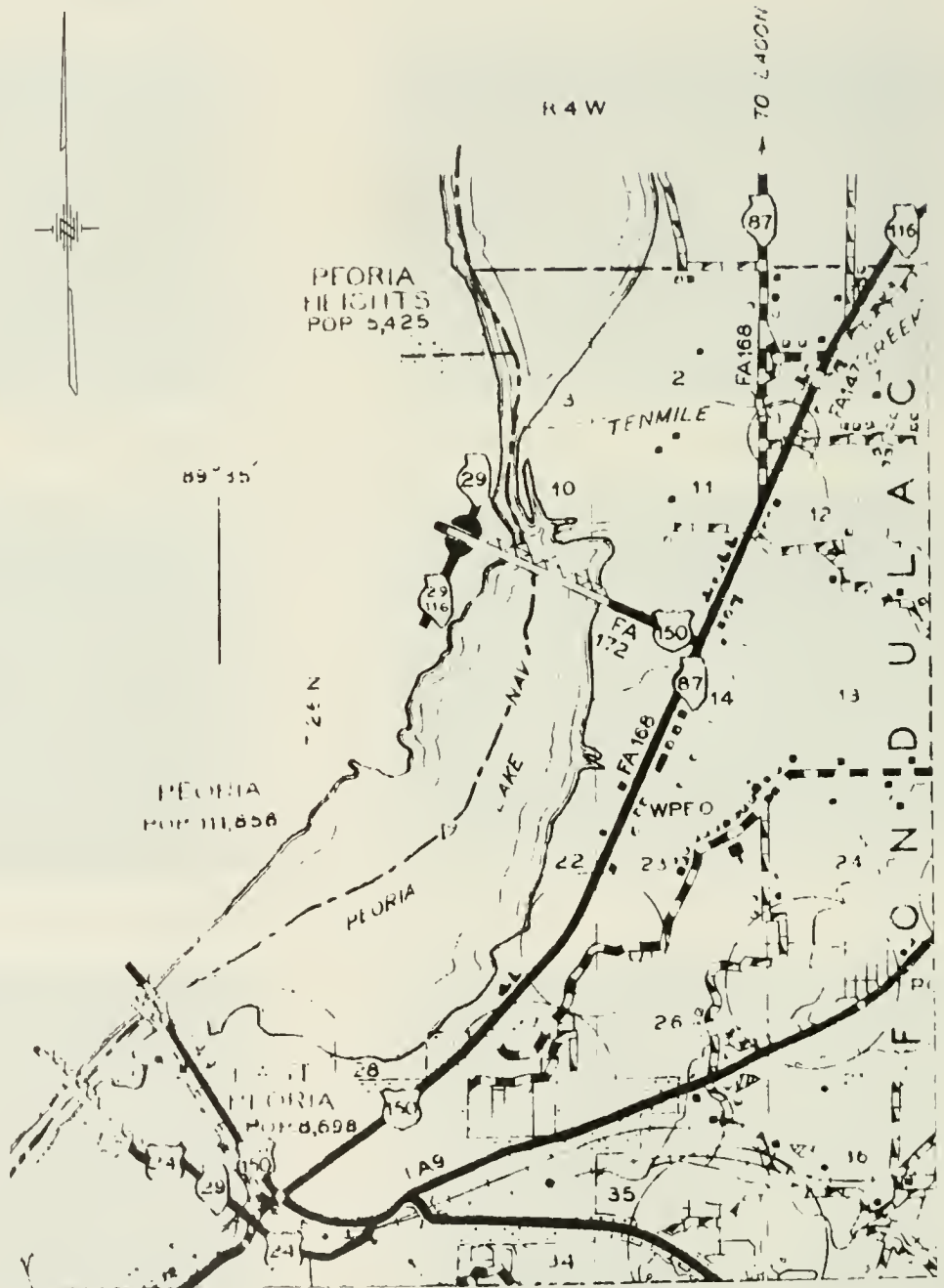


EAST BLUFF GRADE SCHOOL Pekin  
Rt. 1

PREPARED BY THE  
**BUREAU OF RESEARCH AND PLANNING**  
 DIVISION OF HIGHWAYS  
 DEPARTMENT OF PUBLIC WORKS & BUILDINGS  
 IN COOPERATION WITH THE  
 U.S. DEPARTMENT OF COMMERCE  
 BUREAU OF PUBLIC ROADS



POLYCONIC PROJECTION





## CITY of EAST PEORIA

Second largest city in Tazewell County is East Peoria, with a population of 8,698. This is an increase of 27.8 per cent over the 1940 population. Here is located the giant Caterpillar Tractor Company plant, one of the largest of its kind in the world. More than 26,000 workers are employed in this great establishment.

An outstanding attraction in East Peoria is Fondulac Park, laid out on a hilltop that affords an unusual view of the Illinois River and the Peoria metropolitan zone.

The city is located in Fondulac Township, which has a total population of 11,369. After the city was founded, following the arrival of the first railroads in the county, it absorbed two pioneer villages of the township, Fondulac, laid out in 1855, and Blue Town, platted in 1864. Considered the first settler of the township was William Blanchard who came in the early 1820's. The township is bordered on the west by Lake Peoria.



## ROBEIN

On U. S. 24, northeast of the city of East Peoria, lies a small village called Robein. Near it, in Washington Township, is Sunnyland, another small village.



East Peoria



FASSE, G. F.  
Rt. 1

Minier  
8 acres



FAUBER, ELMER P.  
Catterpillar Tr.

E. Peoria  
55 acres



FASSE, LENA  
Rt. 1

Minier  
240 acres



FAULKNER, KEITH C.  
Rt. 1

Washington  
15 acres



FASSE, W. E.

Mackinaw  
160 acres



FAUTH, CHAS.  
Rt. 1

Pekin  
20 acres



FASSE, W. E.  
Wayne Fasse, Tenant.

Mackinaw



FAWER, WALTER  
Rt. 2

Tremont  
100 acres




FEHRMAN, CLARIBEL &  
MRS. FLORENCE GURNEY

Manito  
160 acres



FESLER, CHARLES  
Rt. 2

Mackinaw  
162 acres



FEHRMAN, EDWIN  
Rt. 2

Manito  
280 acres




FEW, W. H.  
Rt. 1

Delavan  
160 acres



FELMLEY, JOHN B.  
Rt. 1

Armington  
510 acres



FEY, DR. DAVID  
Rt. 1

Washington  
1 Lot



FENDER, C. L.  
Rt. 1

Morton  
17 acres



FIELBEURTH BROS.

Green Valley  
20 acres





FIELBEURTH BROS.  
Rt. 1

Green Valley  
40 acres



FISCHER, ELI A. &  
HAEFLI, THEOPHIL

Washington  
75 acres



FIELBEURTH BROS.  
Rt. 1

Green Valley  
40 acres



FISCHER, JOHN M.  
Rt. 5-Fischer Lane

E. Peoria  
255 acres



FINCK, GEORGE  
Rt. 1

Washington  
125 acres



FISHER, CHARLOTTE  
Rt.1-Wilbur Fisher, Tenant

Mackinaw  
145 acre



FISCHER, ELI A.  
Rt. 2

Washington  
75 acra



FISHER, D. L.  
Rt. 1

Danvera  
80 acres



FLUGEL, RAY  
Rt. 1

Tremont  
Tenant House



FLIGINGER, S. J.  
Rt. 1

Morton  
25 acres



FLECKENSTEIN, GEORGE  
Rt. 2

Tremont



FLOHR, MEINT P.  
Rt. 1

Washington  
21 acres



FLECKENSTEIN, GEORGE  
Rt. 2

Tremont  
144 acres




FLUGEL, RAY  
Rt. 1

Tremont  
186 acres




FLEUGEL, MRS. RAY  
Rt. 1

Minier  
120 acres



FISHER, GUY W.  
Rt. 1

Delavan  
60 acres



FOLEY, JOHN J.  
Rt. 1

Washington  
8 acres



FORNOFF, FRED  
Rt. 2

Pekin  
172 acres



FORD, BEN  
Rt. 1

Hopedale  
160 acres



FORNOFF, FRED  
Rt. 1

Pekin



FORD, R. C.  
Bloomington Rd.

E. Peoria  
4 acres



FORNOFF, HENRY  
Rt. 1

Manito  
318 acres



FORNOFF, AMOS & PHILLIP  
Rt. 1

Green Valley  
255 acres



FORNEY, MILDRED E.  
Rt. 1

Morton  
272 acres



FORT, HAROLD C.  
Rt. 1

Armington  
1½ acres



FOSTER, W. N. & SONS  
Rt. 2-Meadowbrook Farm 3

Washington  
160 acre



FORT, C. HAROLD  
Rt. 1

Armington  
200 acres




FOSTER, W. N. & SONS  
Rt. 2-Meadowbrook Farm 2

Washington  
159 acres



FOSTER, JOE  
Rt. 1-Box 124

184  
Pekin  
acres



FOSTER, W. N. & SONS  
Rt.2-Meadowbrook Farm 1

Washington  
567 acres



FOSTER, MARY E.  
Rt. 1

Mackinaw  
80 acres



FOX, HENRY  
Rt. 2

Pekin  
120 acres



FRAHM, DAYTON  
Rt. 1

Minier  
5 acres



FRANK, CHRIS M.  
Rt. 2

Tremont  
240 acres



FRAMPTON, EDITH  
Rt. 1

Pekin  
46 acres



FRANK, ELMER  
Rt. 1

Green Valley  
312 acres



FRANK, ALBERT  
Rt. 1

Morton  
78 acres



FRANK, ELMER  
Rt. 1

Green Valley



FRANK, MRS. BERTHA

Allentown  
400 acres



FRANKS, J. W.  
Rt. 1

Morton  
160 acres



FRANK, MULLER  
Rt. 1

Washington  
181 acres



FRAZEE, WALTER  
Rt. 1

Delavan  
160 acres



FRAZEE, CHARLES  
Rt. 1

Green Valley  
120 acres



FRAZEE, WALTER  
Rt. 1

Delavan  
1/2 acre



FRAZEE, CHARLES E.  
Rt. 1

Green Valley  
160 acres



FRAZEE, WALTER  
Rt. 1-Thomas Frazee, Tenant

Delavan  
120 acres



FRAZEE, WALTER  
Rt. 2

Green Valley  
100 acres



FRAZEE, WALTER S.  
Rt. 1

Delavan  
720 acres



FREIDINGER, MRS. JOHN  
Rt.

Groveland  
10 acres



FREITAG, HELEN & CLYDE  
Rt. 1

Minier  
156 acres



FREIDINGER, MERLIN P.  
Rt. 1

Pekin  
120 acres



FREITAG, MRS. STELLA (ESTATE)  
Rt.1-Howard McDonald, Tenant

Minier  
160 acres



FREITAG, DORA  
Rt. 1

Minier  
160 acres



FREVERT, HENRY  
Rt. 1

Minier  
180 acres




FREITAG, DORA  
Rt. 1

Minier  
160 acres



FRIEDRICH, ADAM G.  
Rt. 1

Green Valley  
160 acres



FRIEDRICH, HENRY G.  
Rt. 1

Green Valley  
150 acres



FRIEDRICH, RUDOLPH L.  
Rt. 1

Green Valley  
160 acres




FRIEDRICH, LOUIS M.  
Rt. 1-Warren L. Hall, Tenant

Green Valley  
241 acres



FRIES, FRED, SR.  
Rt. 2

Washington  
94 acres



FRIEDRICH, MRS. N. J.  
Rt. 1

Green Valley  
180 acres



FRIETAG, MRS. HELEN

Minier  
90 acres



FRIEDRICH, P. A.  
Rt. 1

Green Valley  
293 acres



FREVERT, MRS. FRIEDA  
Rt.1-Ermyn Diegel, Tenant

Minier  
240 acres





FREVERT, FRIEDA  
Rt. 1

Minier  
120 acres



FUELBERTH, ADAM & PETER  
Rt. 2

Manito  
240 acres



FRISCH, WILLIAM H.  
Rt. 1

Morton  
110 acres



FUELBERTH, ADAM & BALTZ  
Rt. 1

Green Valley  
200 acres



FUEBERTH, ADAM  
Rt. 2

Green Valley



FUELBERTH, ADAM  
Rt. 2

Manito  
23 7 acres



FUELBERTH, ADAM, WM P. &  
PETER B.

Green Valley  
160 acres



FUELBERTH BROS.  
Rt. 1

Green Valley  
240 acres



FUELBERTH BROS.  
Rt. 1

Green Valley  
240 acres



FUELBERTH, JOHN  
Rt. 2

Pekin  
120 acres



FUELBERTH BROS.  
Rt. 1

Manito  
230 acres



FULLER, WM. H.  
Rt. 1

Mackinaw  
28 acres



FUELBERTH, HENRY  
Rt. 2

Pekin  
239 acres



FULLER, WILSON  
Rt. 2

Delavan  
80 acres



FUELBERTH, JOHN  
Rt. 2-Walter Fuelberth, Tenant

Pekin  
120 acres



FUNK, DAN  
Rt. 1

Allentown  
96 acres



FUNK, DAN  
Rt. 1

Allentown  
115 acres



FURROW, WILLIAM H.  
Rt. 2

Pekin  
5 acres



FUNK, SAMUAL B.  
Rt. 2

Manito  
3 acres



FURROW, WILLIAM H.  
Rt.2-William F. Furrow, Tenant

Pekin  
100 acres

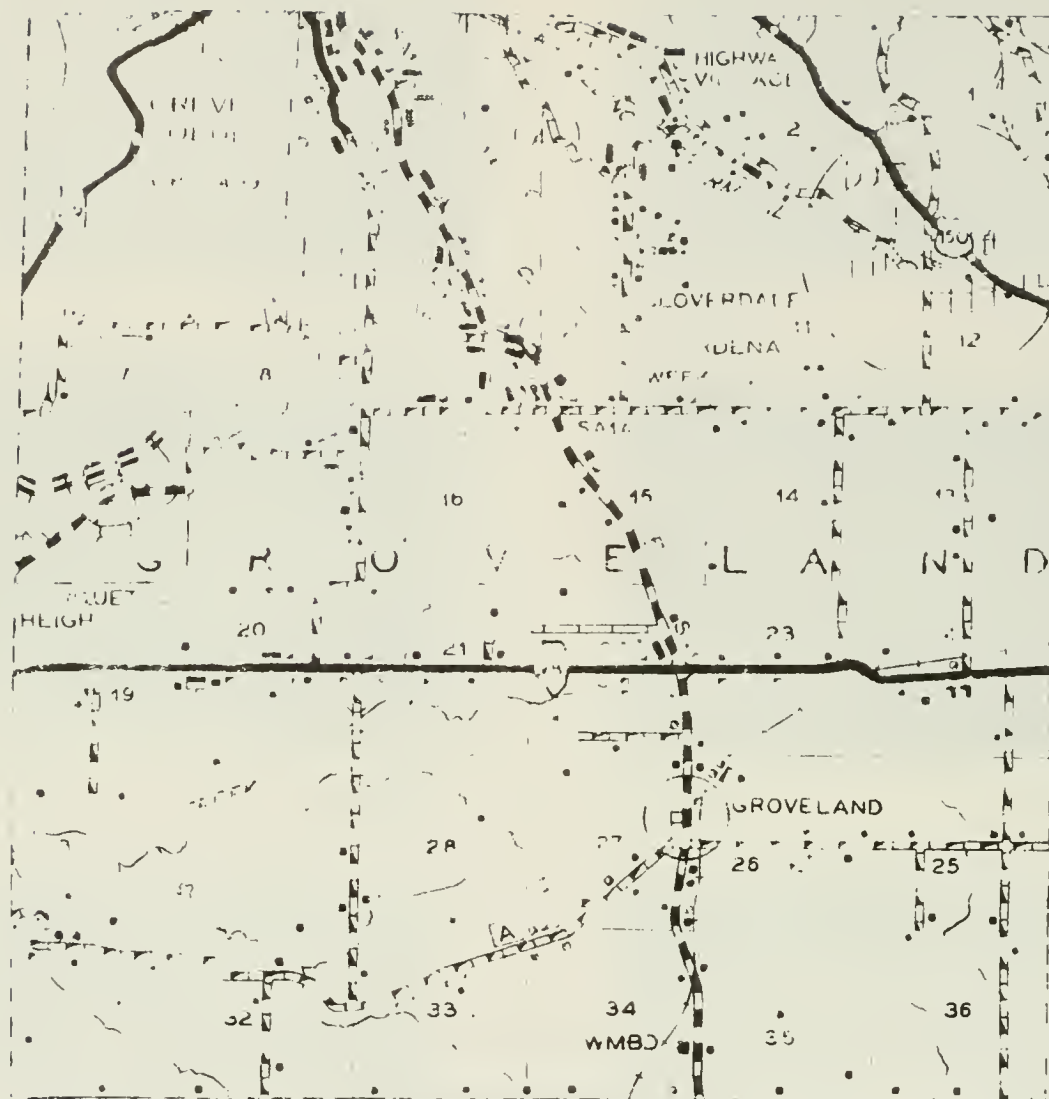


For half a century Kelly Seed and Hardware Co., of San Jose and Peoria, have been furnishing high grade field seeds, furniture and hardware at lower prices. Producers of Kelly's High Yielding Hybrid seed corn. Second largest seed corn plant in the world. Also a large stock of furniture and rugs.

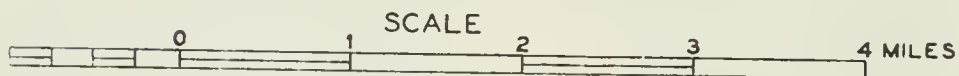
## KELLY SEED CO.

116-118 S. WASHINGTON - PEORIA, ILL.

SAN JOSE, ILL.



PREPARED BY THE  
 BUREAU OF RESEARCH AND PLANNING  
 DIVISION OF HIGHWAYS  
 DEPARTMENT OF PUBLIC WORKS & BUILDINGS  
 IN COOPERATION WITH THE  
 U.S. DEPARTMENT OF COMMERCE  
 BUREAU OF PUBLIC ROADS



POLYCONIC PROJECTION





## CREVECOEUR

Largest community of Groveland Township is the town of Crevecoeur. It has a population of 5,499. This is an increase of 55.6 over the 1940 population. Parts of Groveland Township were annexed to Crevecoeur in 1946. A portion of the town lies in Pekin Township.

The total number of inhabitants in Groveland Township is 10,500. First settler of the township was James Scott, who came in 1827 from Kentucky. Another early settler was John O'Brien, who afterwards was a justice of the peace in the township for many years.

## GROVELAND

The village of Groveland, with a population of 200, is one of the oldest in Tazewell County. It was platted in 1836 by Isaac Roberts and Asa Lee Davidson. Through the village today runs the Santa Fe Railroad. A post office is located at Groveland.



VILLAGE OF GROVELAND

### CLOVERDALE

Another community in Groveland Township is Cloverdale. It has a population of 1,432 and is located on the Illinois Terminal Railroad. Through it runs U. S. 150.

### GARDENA


Adjoining Cloverdale on the east is Gardena, also in Groveland Township. It has a population of 500. It, too, is on the Illinois Terminal Railroad and on U. S. 150.



LILLY SCHOOL



ENTERPRISE SCHOOL (Dist. #132) Pekin  
Rt. 2



WILSON GRADE SCHOOL Pekin



RANKIN SCHOOL (Dist. #98) Pekin  
Rt. 2



SOUTH PEKIN GRADE SCHOOL South Pekin



GREEN VALLEY COMMUNITY HIGH SCHOOL  
Dist. #695 Green Valley



LOCUST GROVE SCHOOL Green Valley  
Dist. #92 Rt. 1



DEER CREEK COMMUNITY GRADE SCHOOL  
Deer Creek



GABBETT, JOHN W.  
Rt. 2

Delavan  
160 acres



GAMBLE, WILLIAM H.  
Rt. 1

Pekin  
160 acres



GAINER, JOHN M.  
Rt. 2

Pekin  
250 acres



GANZER, MR. ROY  
Rt. 2

Manito  
40 acres



GALE, CLAUDIA (MRS.)  
Rt. 1

Emden  
40 acres



GARBER MOTOR COMPANY

Washington



GALLAWAY, IMO  
Rt. 1

Minier  
120 acres



GARBER ESTATE  
Rt.1-M.F. Hartman, Tenant

Washington  
80 acres





GARBER, ORA  
Rt. 1

Pekin  
78 acres



GARLISH, DAN

Minier  
157 acres



GARBER, PETER (ESTATE)  
Rt. 2

Washington  
119 acres



GARLISH, HENRY  
Rt. 2-Lawrence Timm. Tenant

Pekin  
220 acres



GARBER, WM. E. Sr.  
Rt. 2

Washington  
80 acres



GARLISH, WILLIAM  
Rt. 2

Pekin  
160 acres



GARBER, WM.  
Rt. 2-Breeder Polled Herefords

Washington  
160 acres



GARMAN, BALTZ  
Rt. 2

Manito  
278 acres



GARMAN, MRS. EMMA E.  
Rt. 1

Green Valley  
200 acres



GARMAN, LEWIS E.  
Rt. 2

Pekin  
154 acres



GARMAN, EVERETT H.  
Rt. 2

Pekin  
160 acres



GARMAN, PETE  
Rt. 2

Pekin  
195 acres



GARMAN, HERMAN H.  
Rt. 2

Pekin  
175 acres



GARR, LAWRENCE  
Rt. 1

Armington  
30 acres



GARMAN, LEWIS E.  
Rt. 2

Pekin  
80 acres



GARRETT, JOHN H.  
Rt. 1

Pekin  
5½ acres



GAUWITZ, HARRY L.  
Rt. 1

Washington  
17 acres



GEIER, JOE  
Rt.5-Faye Hollow Rd.

E. Peoria  
8 acres



GEARY, FOY  
Rt. 2

Tremont  
272 acres



GEIGER, CARL W.  
Muller Rd.

E. Peoria  
9 1/2 acres



GEIER, CLARENCE J.  
Rt. 5

E. Peoria  
20 acres



GEIGER, HOWARD  
Rt. 5--Kenneth Custer, Tenant

E. Peoria  
40 acres



GEIER, HERMAN J. SR.  
Rt.5-Faye Hollow Rd.

E. Peoria  
40 acres



GELTMAKER, WM.  
Rt. 6

E. Peoria  
1 acre



GEOKEN, JOHN  
Rt. 1

Green Valley  
240 acres



GESEKING, A. F.

Minier  
80 acres



GERBER, M. S.  
Rt. 1

Pekin  
185 acres



GETZ, MRS. BARBARA  
Rt. 2

Tremont  
80 acres



GERBER, RUEBEN  
Rt. 1-Rollo LaRosh, Tenant 12 yr. 107 acres

Pekin



GETZ, DENA & RACHEL & MERLE  
P.O. Box 63

Tremont  
180 acres



GERRIETTS, RAYMOND H.  
Rt. 1

Green Valley  
80 acres



GETZ, GEORGE E.  
Rt. 1

Tremont  
108 acres



GETZ, JOE A.  
Rt. 1-David Wick, Tenant

Pekin  
158 acres



GETZ, SAM J.  
Rt. 2

Tremont  
217 acres



GETZ, J. A.  
Rt. 1

Tremont  
184 acres



GETZ, WALTER  
Rt. 1

Tremont  
45 acres



GETZ, SAM  
Rt. 2-Tenant House

Tremont  
3½ acres



GETZ TURKEY FARM  
Rt. 1

Tremont  
160 acres



GETZ, SAM J.  
Rt. 1

Deer Creek  
160 acres



GIBSON, MRS. KATHERINE  
Rt. 2-Chas. P. Hofman, Tenant

Pekin  
160 acres



GIFFORN, ARTHUR  
Rt. 2-Leo Giffhorn, Tenant  
Tremont  
132 acres



GILES FAMILY  
Rt. 1  
Delavan  
156 acres



GIFFORN, ARTHUR  
Tremont  
132 acres



GINGERICH, TILLIE  
Rt. 1  
Stanford  
130 acres



GILBERT, DEL M.  
Rt. 1  
Mackinaw  
37½ acres



GINGERICH, WILSON J.  
Rt. 1  
Deer Creek  
80 acres



GILES, CHARLES & HOWARD  
Rt. 1  
Delavan  
160 acres



GINGOTTI, A.  
Rt. 1  
Pekin  
4 acres



GLASER, ANNA  
Rt. 1

Mackinaw  
332 acres



GLENN, G. W.  
Caterpillar Trail

E. Peoria



GLASNER, ANNA  
Rt. 1

Mackinaw  
146 acres



GLUECK, MARIE & EUGENE  
Rt. 1

Tremont  
80 acres



GLASER, HENRY  
Rt.

Mackinaw  
63 acres



GLUECK, EUGENE  
Rt. 1

Tremont  
150 acres



GLASER, ROBERT  
Rt. 1

100 acres



GLUECK, KARL  
Rt. 1

Tremont  
157½ acres



GOEBBELS, LEO H.  
Rt. 1

Pekin  
122 acres



GOEKEN, PHILLIP  
Rt. 1

Green Valley  
200 acres



GOEKAN, CHARLES  
Rt. 1

Delavan  
10 acres



GOETZ, EDWARD  
2701 Springfield Rd.

E. Peoria  
130 acres



GOEKEN, JACOB  
Rt. 1

Hopedale  
154 acres



GOETZ, GEORGE  
Rt. 5

E. Peoria  
104 acres



GOEKEN, LEONARD  
Rt. 1

Delavan  
106 acres



GOETZE, FRANK H.  
Rt. 1

Green Valley  
119 acres





GOINS, TOM

Groveland  
5 acres



GOLDEN, J. R.  
Rt. 2

Manito  
160 acres



GOLDEN, MRS. ANNA E.  
Rt. 2

Manito  
80 acres



GOLDSMITH, NATHAN & JOSEPHINE  
Rt. 2

Manito  
314 acres




GOLDEN, C. E.  
Rt. 2

Manito  
106 acres



GOOD, EMERY L.  
Rt. 1

Hopedale  
75 acres



GOLDEN, FRANK  
Rt. 2

Manito  
79 acres



GOOD, WALTER  
Rt. 1

Armington  
40 acres



GOODENOUGH, WALTER  
Rt. 1

Delavan  
1 acre



GORDON, MELBURN  
Rt. 1

Minier  
11 acres



GOODIN, LAWSON  
Rt. 2

Pekin  
40 acres



GRAENING, FRED  
Rt. 1

Tremont  
10 acres



GOODYEAR, HOWARD A.  
Rt. 1

Morton  
200 acres



GRAF, H. JAMES  
Rt. 2

Delavan  
120 acres



GORDON, NARRY  
Rt. 1

Mackinaw  
140 acres



GRAFF, HARVEY J.  
Rt. 1

Minier  
156 acres



GRAFF, HARVEY  
Rt. 1

Minier  
170 acres



GRAFF, JESSE H.  
Rt. 1

Minier  
160 acres



GRAFF, J. B.  
Rt. 1

Minier  
160 acres



GRAFF, JESSE H.  
Rt. 1

Minier  
80 acres



GRAFF, JACOB  
Rt. 1 - Thomas Moore, Tenant

Manito  
253 acres



GRAFF, LEAH  
Rt. 1

Mackinaw  
240 acres



GRAFF, MRS. JULIA  
Rt. 1

Minier  
110 acres



GRAFF, MRS. MARY  
Rt. 1

Minier  
160 acres



GRAFF, MRS. MARY  
Rt. 1

Minier  
200 acres



GREATHOUSE, FORD  
Rt. 1

Minier  
13 acres



GRAFF ESTATE  
Rt. 1

Mackinaw  
322 acres



GREENER, WILBERT J.  
Rt. 6

Peoria  
300 acres



GRAFF ESTATE

Deercreek  
160 acres



GREEN, RICHARD V.  
Rt. 1

Green Valley  
3 acres



McGRATH GRAVEL PIT  
Rt. 1

Tremont  
50 acres



GREENING, MRS. LEAH  
Rt.1-Rhodes Crown, Tenant

Mackinaw  
282 acres



GREENING, MRS. LEAH Mackinaw  
Rt. 1-Rhodes Crown, Tenant 282 acres



GREINER, MRS. EMMA Washington  
Rt. 1 184 acres



GREENING, MRS. LEAH Mackinaw  
Rt. 1-Rhodes Crown. Tenant Tenant House



GREINER, MRS. EMMA Pekin  
Rt. 1 240 acres



GREGORY, ROBBIN E. Peoria  
1902 Bloomington Rd. 21 acres



GREINER, EMMA Pekin  
Rt. 1 147 acres



GREINER, EMMA Tremont  
Rt. 2 240 acres



GRENZEBACH, JACOB Washington  
Rt. 2 80 acres



GRENZEBACH, JACOB  
Rt. 2

Washington  
80 acres



GRIESEMER, LEE  
Rt. 1

Hopedale  
80 acres



GRENZEBACH, JACOB  
Rt. 2

Washington  
80 acres



GRIESER, DELBERT  
Rt. 1

Delavan  
1/2 acre



GRESHAM, CROFTON  
Rt. 1

Delavan  
4 acres



GRIESSER, WILLIAM A.  
Rt. 2

Pekin  
40 acres



GRIER, NED, SR.  
Rt. 5

E. Peoria  
2 acres



GRIFFIN, LLOYD C.  
Rt. 1

Green Valley  
40 acres



GRIMMER, DR. ROBT. BUSSE  
Rt. 2

Tremont  
218 acres



GROSENBACH, EDWIN G.  
Rt. 1

Washington  
125 acres



GRIMMER, DR. R. V.  
Rt. 1

Delavan  
160 acres



GROSENBACH, HENRY (ESTATE)  
Caterpillar Trails

E. Peoria  
100 acres



GRIMMER, MRS. LOUISE  
Rt. 1-Paul Wullenwaber, Tenant

Standord  
240 acres



GROVE, PHILLIP  
Rt. 2

Eureka  
120 acres



GROEN, E. B.  
Rt. 2

Manito  
286 acres



GRUBB, BENJAMIN  
Rt. 1

Tremont  
160 acres



GRUBB, PETE  
Rt. 1

Pekin  
130 acres




GUENGERICH, EZRA A.  
Rt. 1

Delavan  
160 acres



GRUNER, CORA & L.L. DUNBAR  
Rt. 1-Carl E. Hintz, Tenant

Green Valley  
280 acres



GUENGERICH, MRS. LILLY  
Rt. 1

Mackinaw  
55 acres



GUTH, CHESTER E.  
Rt. 1

Deer Creek  
160 acres



GUENGERICH, PETER  
Rt. 1

Pekin  
213 acres



GRUTTER, LENA  
Rt. 1

Morton  
80 acres



GUTH, AMOS  
Hwy. 24

Sunnyland  
4 1/4 acres





GUTH, ROY I.  
Rt. 2

Eureka  
112 acres



GEIGER, CAROLINE (ESTATE)  
Rt. 1

Morton  
189 acres



GUTH, RAYMOND & LOUISE  
Rt. 1

Washington  
155 acres



PLEASANT HILL GRADE SCHOOL  
Rt. 5, Pleasant Hill Rd.

East Peoria



GUTH, WALTER  
Rt. 2

Washington  
80 acres



MACKINAW GRADE SCHOOL

Mackinaw



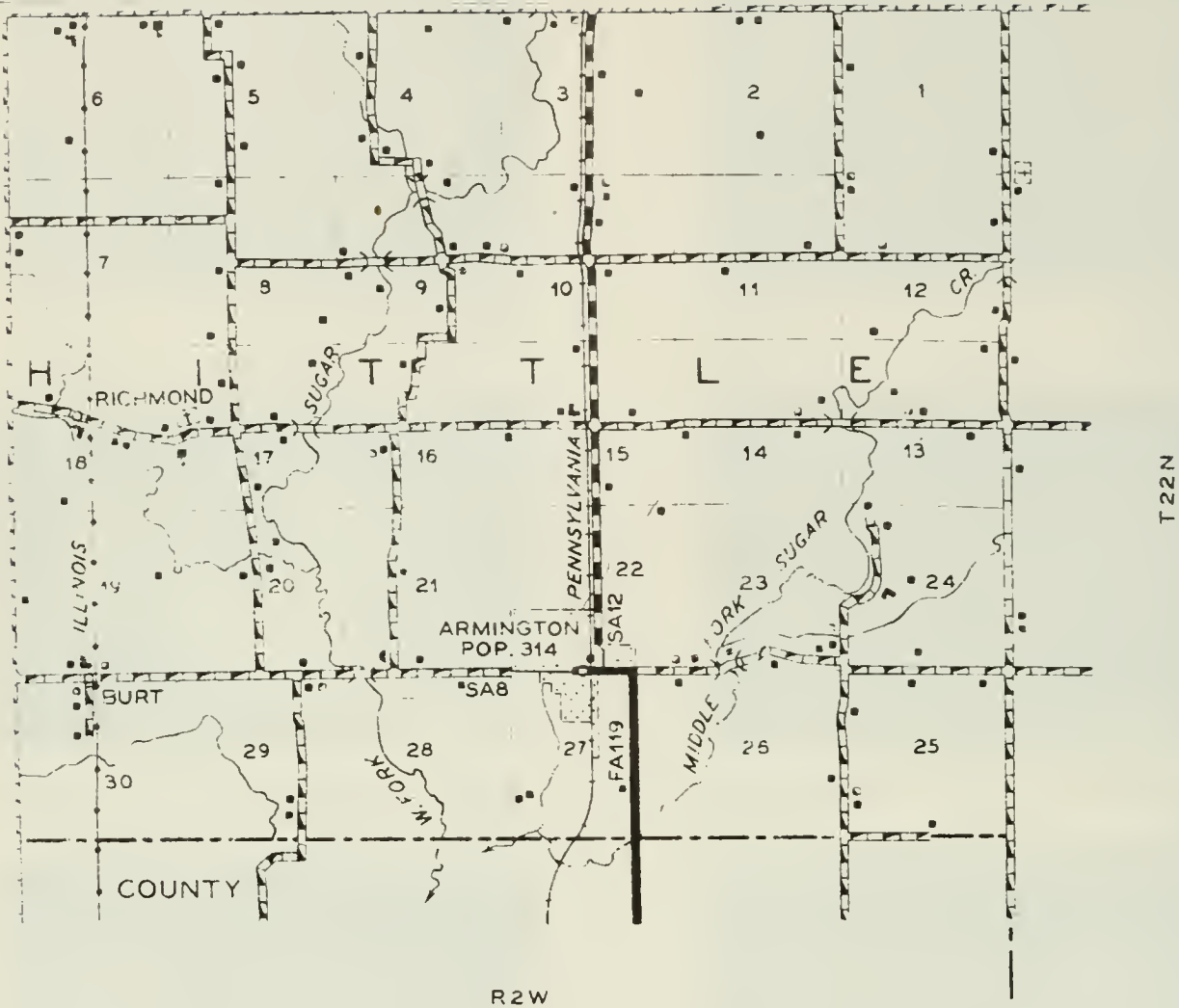
LAFAYETTE SCHOOL (Dist. #54)  
Rt. 2

Washington



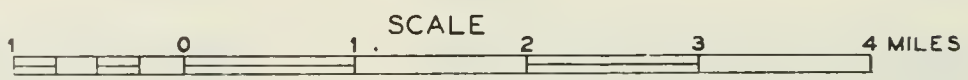
UNION SCHOOL

Danvers



R2W

PREPARED BY THE  
**BUREAU OF RESEARCH AND PLANNING**  
 DIVISION OF HIGHWAYS  
 DEPARTMENT OF PUBLIC WORKS & BUILDINGS  
 IN COOPERATION WITH THE  
 U.S. DEPARTMENT OF COMMERCE  
 BUREAU OF PUBLIC ROADS



POLYCONIC PROJECTION





## ARMINGTON

In the southeast corner of the county lies the village of Armington with a population of 314. Through it runs the Pennsylvania Railroad. Among other establishments, Armington has a post office and bank. It is the principal community of Hittle Township, which has a population of 729. The township was named after George Hittle, one of the earliest settlers of Tazewell County.



CHRISTIAN CHURCH (Rev. Charles Webb)

Armington

## BURT

A small hamlet in Hittle Township is Burt. It is located on the Illinois Terminal Railroad. Burt is served by the post office at nearby Armington.

## RICHMOND

Another small hamlet in Hittle Township is Richmond. It, also, is on the Illinois Terminal Railroad. The hamlet is located northeast of Armington.



HARBECKER, E. E. Washington  
Rt.1-C.H. Reinholtz, Tenant 173 acres



HAERR, SAM A. Deer Creek  
Rt. 1 80 acres



HACKLER BROS. Manito  
Rt. 2 163 acres



HAGENSTOZ, JOHN Washington  
Rt. 1 127 acres



HACKLER BROS. Manito  
Rt. 2 11 acres



HAGER, DAVID Morton  
Rt. 1 275 acres



HAEDICKE, ARTHUR O. E. Peoria  
Rt. 6



HAINLINE, MRS. CLARA Minier  
Rt. 1 320 acres



HAINLINE, GUY  
Rt. 1

Minier  
160 acres



HALE, A. I.  
Rt. 1

Washington  
65 acres



HAINLINE, GUY  
Rt. 1

Minier  
160 acres



HALLSTEIN, HOMER  
Rt. 1

Armington  
80 acres



HAINLINE, RAY  
House built 1857

Minier  
54 acres



HALLSTEIN, MELVIN  
Rt. 1

Minier  
160 acres



HAKE, MARIE & TILLIE BARKER  
Cole Hollow Rd.

E. Peoria  
40 acres



HALLSTEIN, OTTO  
Rt. 1

Mackinaw



HALLSTEIN, OTTO  
Rt. 1

Mackinaw  
160 acres



HAMANN, CLARENCE  
2105 Bloomington Rd.

E. Peoria  
1/2 acre



HALLSTEIN, WILBUR H.  
Rt. 1

Minier  
171 acres



HAMANN, ORVILLE  
Rt. 1

Green Valley  
60 acres



HAMANN, AUGUST  
1905 Bloomington Rd.

E. Peoria  
13 acres



HAMANN, ALBERT  
Rt. 1

Green Valley  
320 acres



HAMANN, CHARLES  
Rt. 5

E. Peoria  
12 1/2 acres



HAMILTON, SAM  
Rt. 1

Pekin  
125 acres



HAMMACK, CLIFFORD R.  
Rt. 1

Green Valley  
67 acres



HANING, MRS. FAYE  
Rt. 1

Minier  
298 acres



HANCOCK, EVERETT  
Rt. 2

Mackinaw  
30 acres



HANING, HAROLD C.  
Rt. 1

Minier  
160 acres



HANES, J. A.  
Rt. 1

Delavan  
235 acres



HANING, LUCY, DELMER, DONALD &  
Rt. 1 MERLIN

Minier  
160 acres



HANING, MRS. CLEONA  
Rt. 2

Delavan  
160 acres



HANING, MERVIN  
Rt. 1

Mackinaw





HANING, MERVIN E.  
Rt. 1

Tremont  
223 acres



HARDIN, MRS. MABEL  
Rt. 1

Pekin  
80 acres



HARBAUGH, MRS. CHARLES  
Rt. 1

Manito  
160 acres



HARDT, MRS. FERN E.  
Rt. 2

Pekin  
152 acres



HARBAUGH, FRANK  
Rt. 2

Manito  
160 acres




HARDT, NORLIN A.  
Rt. 2

Pekin  
5 acres



HARDEY, IVA B.  
Rt. 2

Delavan  
68 acres



HARKLEROAD, VERNON  
Rt. 2-Turtle Ranch

Manito  
1 acre



HARMEL, TRESSA  
Rt.

San Jose  
160 acres



HARRIS, D.  
Rt. 1

Delavan  
157 acres



HARMS, ERNE  
Rt. 1

Delavan  
160 acres



HARRIS, MRS. HOWARD  
Rt. 2

Tremont  
100 acres



HARMS, ERNE  
Rt. 1

Delavan  
140 acres



HARRIS, L. B.  
Rt. 1

Hopedale  
80 acres



HARMS, KENNETH  
Rt. 2

Tremont  
2½ acres



HARRIS, ROY  
Rt. 1

Mackinaw  
9 acres



HARRMANN, WILLIAM W.  
Rt. 5-Bloomingt on Rd.

E. Peoria  
20 acres



HAUTER, CHRIS JOSEPH  
Rt. 2

Delavan  
160 acres



HARSTEAD, ALLEN  
Rt. 1

Armington  
200 acres



MAUTER, JOE  
Rt. 1

Morton  
140 acres



HASTY, CLIFTON  
Rt. 1

Mackinaw  
17 acres



HAUTER, RALPH  
Rt. 1

Morton  
120 acres




HAUS ESTATE  
Rt. 2

Manito  
160 acres



HAY, RAYMOND  
Rt. 1

Mackinaw  
73 acres



HAYES, BEN H.  
Rt. 1

Pekin  
100 acres



HAYS, MRS. ELIZABETH  
Rt. 2

Pekin  
77 acres



HAYES, GEORGE E.  
Rt. 1

Delavan  
13 acres



HAYS, JOE

Deercreek  
352 acres



HAYES, HOWARD  
Rt. 1

Hopedale  
122 acres



HAZELMAN, OSCAR  
Rt. 1

Tremont  
104 acres



HAYS, MRS. ELIZABETH  
Rt.2-John M. Livengood, Tenant

Pekin



HEBNER, ALBERT  
Rt. 1

Tremont  
120 acres



HECKMAN, LOUISE  
Rt. 2

Manito  
310 acres



HEILMAN, PHILLIP  
Rt. 2

Manito  
160 acres




HEIDRICH, A. G.  
Rt. 1

Delavan  
320 acres



HEINOLD, MELVIN D.  
Rt. 1

Deercreek  
80 acres



HEIDRICH, A. C.  
Rt. 1

Delavan  
Tenant House



HEINZ, W. G.  
Tazewell Service Co.

Tremont  
5 acres



HEILMAN, MRS. C. C.  
Rt. 1

Washington  
74 acres



HEIPLE, MRS. ELSIE D.  
Rt. 2

Washington  
160 acres



HEIPLE, RAE C.  
Rt. 1

Washington  
206 acres



HEISER, R. A.  
Rt.

Pekin  
95 acres



HEISEL, FRED F.  
Rt. 1

Pekin  
182 acres



HEITZMAN, A. G.  
Rt. 1

Washington  
140 acres



HEISEL, MRS. WILLIAM  
Rt. 2

Pekin  
136 acres



HEKEL, KARL  
Rt. 1

Tremont  
129½ acres



HEISER, R. A.  
Rt. 1

Pekin  
136 acres



HELFENSTEIN, WILLIAM  
Rt. 1

Pekin  
5 acres



HELGEN, VIRGIL H.  
Rt. 1

Morton  
40 acres



HELM, GROVER  
Rt. 2

Manito  
389 acres



HELLER, MRS. ALBERT  
Rt. 2

Washington  
51 acres



HELM, GROVER  
Rt. 2

Manito  
226 acres



HELLER, FRANK  
Rt. 1-Jas. Naffziger, Tenant

Tremont  
200 acres



HELM, ROY W.  
Rt. 2

Manito  
160 acres



HELM, GROVER  
Rt. 2

Manito  
280 acres



HELLEMANN, A. C.  
Rt. 1

Tremont  
161 acres



HELLEMAN, MRS. JEANETTE  
Rt. 1

Tremont  
180 acres



HELMUTH, WM. J.  
Rt. 2

Eureka  
160 acres



HELLEMANN, JEANETTE  
Rt. 1

Tremont  
151 acres



HENDERSON, JAKE A.  
Rt. 1

Minier  
190 acres



HELLEMANN, MRS. JEANETTE  
Rt. 1

Tremont  
298 acres




HENDRICK, MRS. STELLA

Green Valley  
80 acres



HELMIG, KATHERINE  
Rt. 2

Manito  
485 acres



HENSEY, JOHN L.  
Rt. 1

Washington  
100 acres





HEPPAER, WM. J.  
Rt. 1

Pekin  
10 acres



HERGET, MRS. W. P.  
Rt. 1-Edgar Connell, Tenant

Tremont  
268 acres



HEREN, CHRIS  
Rt. 1

Green Valley  
5 acres



HERHAMER, FRANK  
Rt. 1

Armington  
1 acre



HERGET, AGNES  
Rt. 1

Tremont  
300 acres



HERM, ADAM M.  
Rt. 2-Dick Herm, Tenant

Washington  
54 acres



HERGERT, LORRAINE &  
NATHAN TINNEY

Pekin  
135 acres



HERRMAN, ALBERT  
Rt. 2

Manito  
240 acres



HERRMAN, E.H. & R.N.  
Rt. 1

Manito  
67 acres



HERMANN, LEE ROY  
Rt. 5

E. Peoria  
10 acres



HERRMAN, E.H. & R.N.  
Rt. 2

Manito  
84 acres



HERNDON, GUY  
Rt. 1

Mackinaw  
211 acres



HERRMAN, KATHERINE  
Rt. 2

Manito  
200 acres



HERRON, ROBERT  
Rt. 2

Tremont  
108 acres



HERRMAN, KATHERINE  
Rt. 2

Manito  
145 acres



HERSTEIN  
Rt. 1

Morton



HESS, MRS. EMILIE  
Rt. 1

Washington  
123 acres



HEYL, MRS. SARA E.

Washington  
50 acres




HESS, WM. J.  
Rt. 1

Washington  
72 acres



HIERONMUS, JAMES (In Trust)  
Rt. 1

Armington  
200 acres



HEWITT, CARTER E.  
Rt. 1

Washington  
180 acres



HIESER, ALBERT E.  
Rt. 1

Pekin  
42 acres



HEXAMER, HAROLD L.  
Rt. 1

Washington  
23 acres



HIESER, E. J.  
Rt. 1

Pekin  
158 acres



HIESER, WILLIAM  
Rt. 1

Minier  
100 acres



HILD, RAY  
Rt. 1

Mackinaw



HIESER, WILLIAM  
Rt. 1

Minier  
100 acres



HILL, FRANK  
Rt. 1

Deer Creek  
1 acre



HILD, FRED J.  
Rt. 1

San Jose  
160 acres



HILLMAN, ELMER  
Rt. 1

Mackinaw  
212 acres



HILDEBRAND, GLEN J.  
CMR19

E. Peoria  
3 acres



HILLMAN, RALPH W.  
Rt. 1

Pekin  
200 acres



HILLMAN, RAYMOND W.  
Rt. 1

Pekin  
2 acres



HILST, IVAN R.  
Rt. 1

Manito  
113 acres



HILPERT, HOMER  
Rt. 1

Armington  
240 acres



HILST, JOHN A.  
Rt. 1

Green Valley  
40 acres




HILST, EDWARD  
Rt. 1

Green Valley  
117 acres



HILST, PETER J.  
Rt.

Morton  
73 acres



HILST, HENRY  
Rt. 1

Manito  
5 acres



HILST, ROBERT J.  
Rt. 1

Manito  
111 acres



HIMES, FRANK  
Rt. 1

Delavan  
12 acres



HINMAN ESTATE  
Rt. 1

Tremont  
380 acres



HINDAHL, H. W.  
Rt. 2

Pekin  
20 acres



HINTZ, JOHN  
Rt. 1

San Jose  
157 acres



HINMAN, EARL E.  
Rt. 1

Tremont  
163 acres



HINTZ, PAUL  
Rt. 2

Manito  
160 acres



HINMAN, EDWARD L.  
Rt. 1

Tremont  
141 acres



HIPLE ESTATE  
Rt.

Deercreek  
240 acres



HOCH, WILLIAM  
Rt. 1

Minier  
80 acres



HOCHSTETTLER, JOE  
Rt. 1

Minier  
160 acres



HOCHSTETTLER ESTATE  
Rt. 5-Wm. Schertz, Tenant

Peoria  
120 acres



HOCHSTETTLER, JOE  
Rt. 1-Marvin Brecher, Tenant

Pekin  
102 acres



HOCHSTETLER, EARL  
Rt. 1

Pekin  
136 acres



HOCHSTETTLER, IRVIN  
Rt. 1

Pekin  
120 acres



HOCHSTETLER, EARL  
Rt. 1

Pekin  
124 acres



HOCHSTETTLER, SUSAN  
Rt. 5

E. Peoria  
80 acres



HODGSON, C. W.  
Rt. 2

Tremont  
15 acres



HOEFT, OSCAR  
Rt. 1

Delavan  
117 acres



HODGSON, D. B.  
Rt. 2

Tremont  
80 acres



HOEHN, R. F.  
Rt. 2

Manito  
16 acres



HODGSON, LEONARD  
Rt. 2

Tremont



HOERBERT, MAURICE  
Rt. 2

Delavan  
160 acres



HOEFT, ED  
Rt. 1

San Jose  
106 acres



HOERR, LOUIS  
Rt. 2

Pekin  
110 acres





HOFFER, WILLIAM F.  
Faye Hollow Rd.

E. Peoria  
54 acres



HOFFMAN, EARL F.  
Rt. 2

Tremont  
73 acres



HOFMANN, HENRY, SR.  
Rt. 1

Tremont  
173 acres



HOFFMAN, EDWIN G.  
Rt. 6

E. Peoria  
168 acres



HOFFMAN, MR. & MRS. BEN F.  
Box 314-The Nu Cafe

Tremont  
2 acres



HOFFMAN, FRED C.  
Rt. 2

Tremont  
100 acres



HOFFMAN, AUGUST & PHILIP  
Rt. 1

Mackinaw  
180 acres



HOFRITER, LEISTER  
Rt. 1

Green Valley  
160 acres



HOGHTON, FRANCIS  
Rt. 1

Delavan  
160 acres



HOLTZMAN, WM. A.  
Rt. 2

Washington  
85 acres



HOGHTON, LORA  
Rt. 1

Delavan  
240 acres



HOOFREIDER, WILBUR  
Rt.

Green Valley  
180 acres



HOLLOWAY, MRS. MABEL  
Rt. 1

Minier  
83 acres



HOOTEN, MRS. MARGARET  
Rt. 2-Carl Wyss, Tenant

Washington  
160 acres



HOLMES, MARIE C.  
Rt. 2

Delavan  
160 acres



HOOVER, MRS. MARTHA A.  
Rt. 1

Morton  
120 acres



HOPKINS, MRS. F. H.  
Rt. 1

Morton  
80 acres




HOPKINS, ROBERT, JR.  
Rt. 1

Minier  
340 acres




HOPKINS, H. B.  
Rt. 6

E. Peoria  
97 acres



HOPKINS, STEPHEN E.  
Rt. 1

Green Valley  
115 acres



HOPKINS, LUCY  
Rt. 1

Green Valley  
160 acres



HOPPER, V. H.  
Rt. 5

E. Peoria  
120 acres



HOPKINS, R. E.  
Rt. 1

Delavan  
160 acres



HORAN, THOMAS E.  
2307 Bloomington Rd.

E. Peoria  
5 acres



HORN, HENRY J.  
Rt. 2-Pure Ered Durocs

Pekin  
283 acres



HORNISH, LYNN  
Rt. 2

Washington  
80 acres



HORN, RUDOLF  
Rt. 1

Danvers  
184 acres



HORNER, WOODROW, W.  
Rt. 1

Armington



HORNER, CLARENCE 26  
Rt. 1

Green Valley  
2 acres



HORNER, WOODROW W.  
Rt. 1

Armington  
147½ acres



HORNER, JESS  
Rt. 1

Armington  
80 acres



HORNISH, DAN S.  
Rt. 2

Washington  
122 acres



HORNISH, LYNN R.  
Rt. 2

Washington  
160 acres



HORTON, WALTER & DOROTHY TODD  
Rt.1-Glenn Birky, Tenant

Delavan  
280 acres



HORSEY, ERVIN  
Rt. 1

Minier  
80 acres



HOUGHTON, RUSSELL P.  
2114 Morton Rd.

E. Peoria  
5½ acres



HORTON, WALTER  
Rt. 2

De lavan  
240 acres



HOWE, CARLTON  
Rt. 1

Mackinaw  
260 acres




HORTON, WALTER  
Rt. 2

Delavan  
160 acres



HOWE, W. O.  
Rt. 1

Delavan  
160 acres



HOWE ESTATE  
Rt. 1

Mackinaw  
636 acres



HOYT, CLIFFORD  
Rt. 1

Morton  
159 acres



HOWEN, FLOYD  
Rt. 1

Hopedale  
8 1/4 acres




HUETTE, DAN  
Rt. 5

E. Peoria  
1 acre



HOWLAND, MRS. C. C.  
Rt. 1-Howlands Haven

Morton  
29 acres



HUETTE, FRED (ESTATE)  
Rt. 1

E. Peoria  
326 acres



HOYLAND, RALPH  
Rt. 2

Pekin  
20 acres



HUETTE, FRED E.  
Rt. 1

Tremont  
106 acres




HUETTE, SAM  
Rt. 5

E. Peoria  
10 acres



HULSE, ANNA C.  
Rt. 2

Washington  
77 acres



HUFFMAN, EARL  
Rt.

Hopedale  
2 acres



HUNDT, CLIFFORD  
Rt. 1

Pekin  
65 acres



HULL, LOUIS  
Rt. 2-Harold Hodgson, Tenant

Pekin  
274 acres




HUNDT, EDWARD  
Rt. 2

Pekin  
5 acres



HULL, LOUIS  
Rt. 2

Pekin



HUNDT, LOUIS  
Rt. 2

Pekin  
140 acres



HUNDT, NELSO  
Rt. 1

Manito  
12 acres



HUNZIKER, ARTHUR W.  
Rt. 1

Washington  
5 acres



HUNT,  
Rt. 1

Tremont  
Vacant



HUNZICKER ESTATE  
Rt. 2

Washington  
80 acres



HUNT, JEWELL S.  
Bloomingt on Rd.

E. Peoria  
30 acres



HURST, HENRY  
Rt. 1

Morton  
2 acres



HUNZIKER, ALBERT  
Rt. 1

Deer Creek  
80 acres



HUSER, GEORGE E.  
Rt. 1

Morton  
190 acres





HUTCHASON, ROY B.  
Rt. 2

Tremont  
10 acres



HYMBAUGH, EARL B.  
Rt. 1

Hopedale  
80 acres



HUTT, FRED  
Caterpillar Trail

E. Peoria



HYMBAUGH, MR. & MRS. HARRY  
Rt.1-Mrs. D. F. Smith, Tenant

Delavan  
320 acres



HYATT, ZIBA  
Rt. 2

Pekin  
2 acres



HYMBAUGH, HARRY  
Rt. 1

Hopedale  
160 acres



HYMBAUGH, EARL B.  
Rt. 1

Hopedale



HYMBAUGH, HOMER  
Rt. 2

Tremont  
112 acres



HYMPAUGH, ROBERT  
Rt. 2

Pekin  
40 acres



HYMPAUGH, THOMAS  
Rt. 2-vacant

Hopedale  
120 acres



HYMPAUGH, WILBUR  
Rt. 1

Hopedale  
160 acres



HITTLE GRAIN COMPANY  
Rt. 1

Armington  
2 acres



EARL W. HILGENDORF  
Rt. 1

Armington



OAK KNOLL SANATORIUM  
Rt. 1

Mackinaw



WM6D RADIO TOWER  
Rt. 1

Pekin



WEEK TV CHANNEL 43  
2907 Springfield Rd.

Peoria



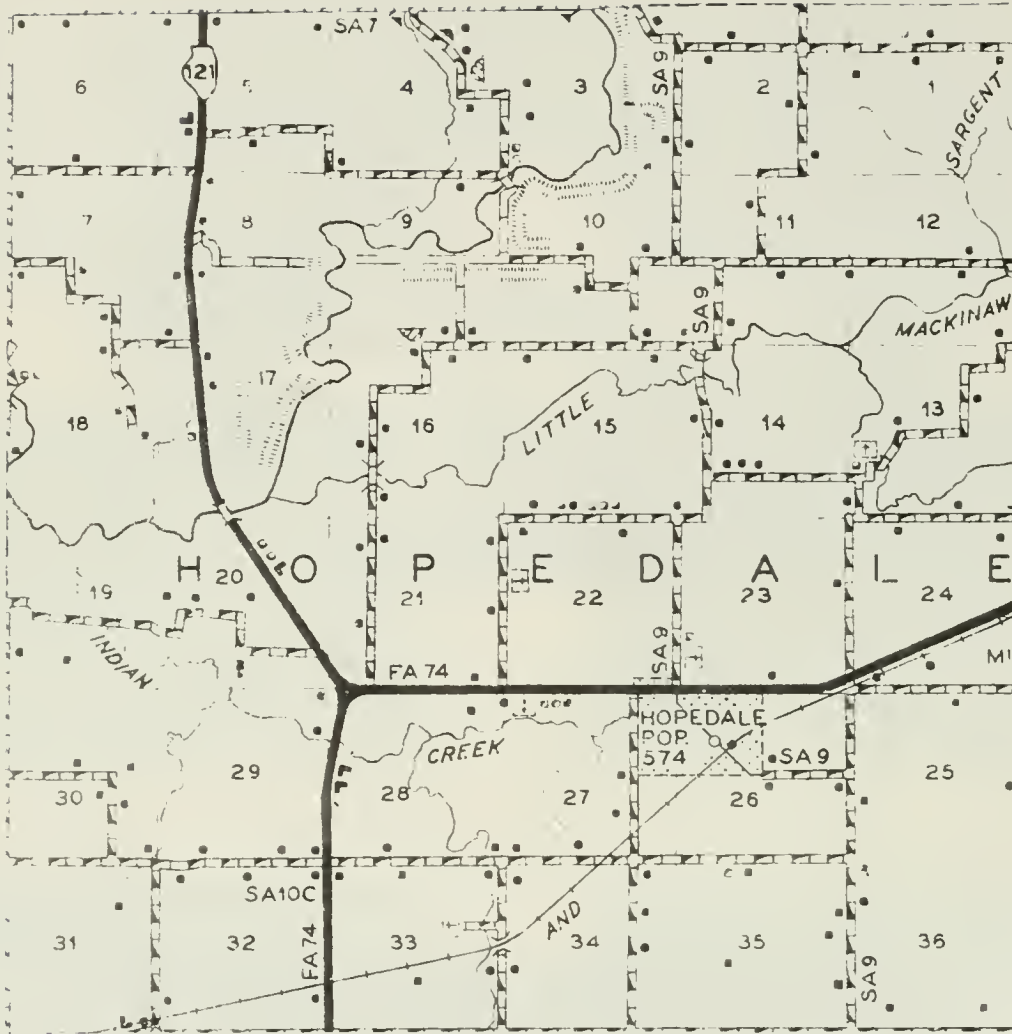
HOPEDALE MENNONITE CHURCH (Rev. Simon Litmiller)

Hopedale

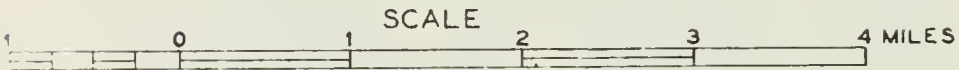


BOYNTON METHODIST CHURCH (1871)

Hopedale



PREPARED BY THE  
 BUREAU OF RESEARCH AND PLANNING  
 DIVISION OF HIGHWAYS  
 DEPARTMENT OF PUBLIC WORKS & BUILDINGS  
 IN COOPERATION WITH THE  
 U.S. DEPARTMENT OF COMMERCE  
 BUREAU OF PUBLIC ROADS



POLYCONIC PROJECTION





## H O P E D A L E

A village with 574 population, Hopedale is on the Gulf, Mobile & Ohio Railroad. The village is incorporated and has a post office. It is the principal community of Hopedale Township, which has a population of 1,161. First settler of the township was Aaron Orendorff, who built a log cabin in the neighborhood in 1827. He came from Kentucky.



COLUMBIA SCHOOL (Dist. #49) Washington  
Rt. 1



WASHINGTON HIGH SCHOOL Washington



DAN SULLIVAN ESTATE Washington  
Rt. 2, Green Ridge School Dist. #160 160 acres



EAST PEORIA COMMUNITY HIGH SCHOOL  
Highway 24 East Peoria



TREMONT COMMUNITY HIGH SCHOOL Tremont  
District 702 Tazewell County



DELAVAN HIGH SCHOOL Delavan



HOPEWELL SCHOOL #271 Washington  
Rt. 1



MACKINAW HIGH SCHOOL Mackinaw



IUNGERICH, BEN  
Rt. 1

Tremont  
160 acres



ISHMAEL, A. B.  
1811 Bloomington Rd.

E. Peoria  
10 acres



IUNGERICH, BEN  
Rt. 1

Tremont  
550 acres



IRMEGER, WILLIS  
Rt. 1

Pekin  
6 acres



ISTA, MYRON H.  
Morton Rd.

E. Peoria  
4 acres



INGRAM, CARLENE  
Rt. 2

Tremont  
111¼ acres



ISHMAEL, RONALD & CORA  
Rt. 1

Green Valley  
34 acres



INGOLD, WM.  
Rt. 1-Clarence Ingold, Tenant

Morton  
103 acres



INGOLD, AMIEL D.  
Rt. 1

Deercreek  
140 acres



INGERSOLL  
Rt. 1

Manito



INGERSOLL, LYLE A.  
Rt. 1

Pekin  
240 acres



IMIG, ORIN  
Rt. 1

Minier  
120 acres



INGERSOLL, JOHN  
Rt. 1

De lavan  
40 acres



IMIG, ORIN  
Rt.1-Paul L. Anderson, Tenant

Mackinaw  
160 acres



INGERSOLL, ESTATE  
Rt.


Green Valley  
120 acres



IMIG, MORRIS  
Rt. 1

Minier  
81 acres





IMIG, HATTIE  
Rt. 1

Minier  
192 acres



IMIG, MRS. A. H.  
Rt. 1

Armington  
100 acres



IMIG, GUS  
Rt. 1

Minier  
260 acres



IMHOFF, KATHERINE  
Rt. 1

Washington  
190 acres



IMIG, GUS  
Rt. 1

Minier  
2 acres



IHBEN, FRED  
Rt. 5

E. Peoria  
2 acres



IMIG, MRS. A. H.  
Rt. 1

Minier  
80 acres



IFTNER, G. H.  
Rt. 2

Pekin  
11 acres



JUTZY, LOUISA  
Rt. 1

Hopedale  
178 acres



JONE, CLARENCE  
116

E. Peoria  
3 acres



JULIEN, ROBERT H.  
REESER, JOS. H.

Washington  
13 acres



JOHNSON, O. G.

Minier  
160 acres



JULIEN, FRED E.  
Rt. 6

E. Peoria  
5 acres



JOHNSON, O. G.  
Rt. 1

Minier  
160 acres



JONES, HARVEY  
Rt. 2

Manito  
24 acres



JOHNSON, JOHN T.  
Rt. 1

Minier  
200 acres



JOHNSON, JOHN T.  
Rt. 1

Minier  
80 acres



JOHNSON, C. B.  
Rt. 1

Mackinaw



JOHNSON, HARRY  
Rt. 2

Manito  
420 acres



JOHNSON, ALBERT  
Rt. 1

Danvers  
65 acres



JOHNSON, GLENWOOD H.  
Rt. 2

Washington  
4 acres



JOHNSON, ADA G.  
Rt. 1-C. E. Snider, Tenant

Minier  
150 acres



JOHNSON, D. L.  
Rt. 1

Manito  
1 acre



JIBBEN, WM. E.  
Rt. 1

Green Valley  
160 acres



JIBBEN, AUGUSTA  
Rt. 1

Green Valley  
100 acres



JECKEL, HOMER  
Rt. 2

Delavan  
50 acres



JENKINS, MRS. KATHRYN  
Rt. 1

Delavan  
106 acres



JECKEL, HOMER B.  
Rt. 2

Delavan  
240 acres




JECKEL, MRS. MARY S.  
Rt. 2

Delavan  
120 acres



JACOB, BENJ.  
Rt. 1

Green Valley  
104 acres



PEKIN COUNTRY CLUB  
Rt. 1

Pekin




PEKIN COUNTRY CLUB  
Illinois 9

70 acres



BRUSH HILL SCHOOL (Dist. #82) 1910 Pekin  
Rt. 1



MORTON TOWNSHIP HIGH SCHOOL Morton




TOEPFER FRANCIS SCHOOL Tremont  
Rt. 1



LIBERTY SCHOOL (Dist. #48) Washington  
Rt. 1



LACKLAND SCHOOL (Dist. #38) Tremont



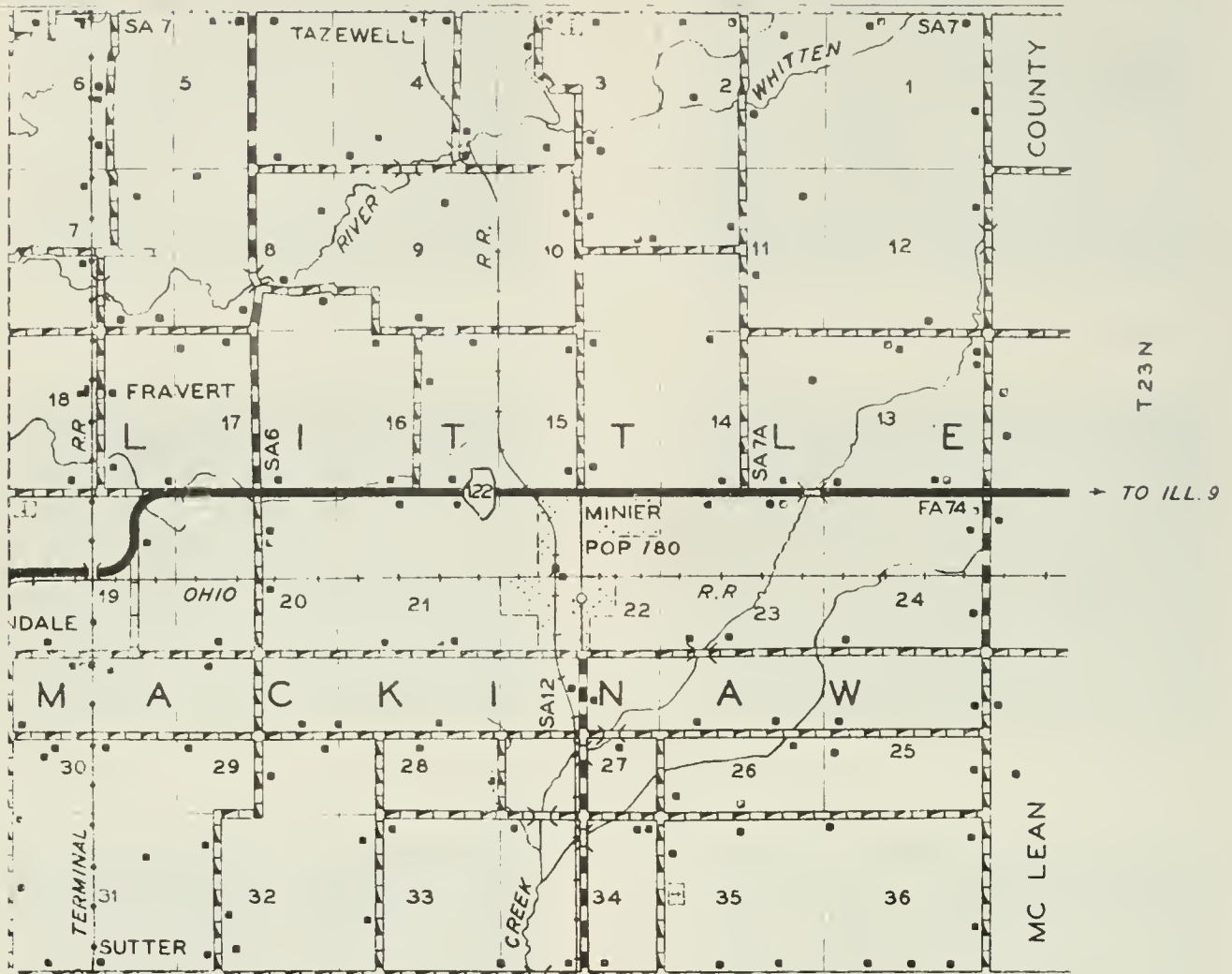
EDISON JUNIOR HIGH & GRADE SCHOOL Pekin



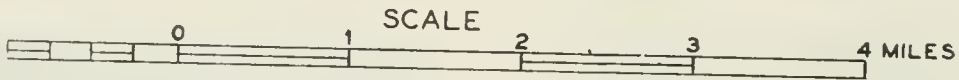
GLENDALE GRADE SCHOOL (Dist. #75)  
Bloomington Rd. East Peoria



GROVELAND CONSOLIDATED GRADE SCHOOL  
Dist. #80 Groveland



PREPARED BY THE  
 BUREAU OF RESEARCH AND PLANNING  
 DIVISION OF HIGHWAYS  
 DEPARTMENT OF PUBLIC WORKS & BUILDINGS  
 IN COOPERATION WITH THE  
 U.S. DEPARTMENT OF COMMERCE  
 BUREAU OF PUBLIC ROADS



POLYCONIC PROJECTION





## MINIER

At the eastern edge of Tazewell County is located the village of Minier, with a population of 780. It is on the Gulf, Mobile & Ohio, and the Pennsylvania railroads, as well as on State 122. Minier is one of the older villages of the county, having been platted in 1867 by George W. Minier and several other early settlers.

It is the principal community of Little Mackinaw Township. Among the first settlers of the township were Samuel and John Stout. The township today has a population of 1,304. It is well watered by the Little and Big Mackinaw creeks.



GRADE SCHOOL

Morton



EIDMANN SCHOOL (Dist. #100)  
Rt. 2

Pekin



WOODROW WILSON GRADE SCHOOL 1950  
East Peoria



WASHINGTON GRADE SCHOOL

Washington



BEQUEAITH SCHOOL (Dist. #98)  
Rt. 2

Pekin




WASHINGTON GRADE SCHOOL

Washington




SPRING LAKE CONSOLIDATED SCHOOL #606  
Manito #2



MAY SCHOOL (Dist. #131)





MINERAL SPRINGS SWIMMING POOL  
Rt. 1

Pekin



HARRY RIDDLE AMERICAN LEGION POST # 448  
Minier

## S U T T E R

A small hamlet of Little Mackinaw Township is Sutter. It is on the the Illinois Terminal Railroad. The hamlet is served by the post office at Minier.

## M I N D A L E

West of Minier is Mindale, another hamlet in Little Mackinaw Township. It, also, is on the Illinois Terminal Railroad. The hamlet is in the midst of a farming area.

## F R A V E R T

Still another small hamlet in Little Mackinaw Township is Fravert, located north of Mindale. As with the others, it is on the Illinois Terminal Railroad and is in the midst of an agricultural region.



KAEB, GEORGE & LYDIA & ELMER  
Rt. 1 Tremont  
130 acres



KAISER, CARL  
Rt. 1 Morton  
120 acres



KAHLER, GEORGE  
Rt. 2 Tremont  
198 acres



KAISER, CARL  
Rt. 1 Morton  
80 acres



KAISER, BEN J.  
Rt. 1 Tremont  
140 acres



KAISER, JOE  
Rt. 1 Tremont  
220 acres



KAISER, C. P.  
Rt. 1 Morton  
120 acres



KAISER, JOE  
Rt. 1 Tremont  
1 acre



KAISER, WARREN G.  
Rt. 1

Deer Creek  
33 acres




KARSTEN, MRS. MINNIE R.  
Rt. 2

Pekin  
99 acres



KAISNER, VICTOR R.  
Rt. 1

Morton  
2 1/2 acres



KASERMANN SISTERS  
Rt. 1

Pekin  
78 acres



KALHAMMER, FRED  
Rt.1-Harold Moldenhauer, Ten.

Green Valley  
160 acres



KAUFMAN, DAN  
Rt. 1

Morton  
160 acres



KAMP, CARL O.  
Caterpillar Tr.

Peoria  
3 acres



KAUFFMAN, JOHN & KATY &  
BERTHA & LYDIA

Minier  
Rt.1, 160 acres



KAUFMAN SISTERS  
Rt. 1

Morton  
2 acres



KEENAN, KATHRYN  
Rt. 1

Delavan  
82 acres



KEEFER ESTATE  
Rt. 1

Delavan  
140 acres



KEIL, ELMER W.  
Rt. 1

Washington  
90 acres



KEEHN, ALEX  
Rt. 1

Minier  
160 acres



KEIL, GEORGE C.  
Rt. 1

Washington  
72 acres



KEEHN, ALEXANDER  
Rt. 1

Minier  
160 acres



KEIL, HERPERT  
Rt. 1

Washington  
85 acres



KEIL, HOMER H.  
Rt. 1

Washington  
279 acres



KEIL, LESTER H.  
Rt. 1

Washington  
85 acres



KEIL, HOMER  
Rt. 1

Washington  
120 acres



KELLER, H. W.  
P. O. Box 1

Tremont  
212 acres



KEIL, IRWIN  
Rt. 1

Washington  
200 acres




KELLER, MRS. FANNIE  
Rt. 2

Tremont  
200 acres



KEIL, LESTER  
Rt. 1

Washington  
195 acres



KELLER, EDWARD  
Rt. 2

Tremont  
160 acres



KELLEY, W. G.  
Rt. 1-

San Jose  
80 acres



KELLY, W. G.  
Rt. 1

San Jose  
160 acres



KELLEY, W. G.  
Rt. 1

San Jose



KENDRAGAN, MRS. L. A.  
Rt. 2

Delavan  
233 acres



KELLY, MRS. RUBY  
Rt. 1

Armington  
280 acres



KENDRAGAN, MRS. L. A. Duplicate of



KELLY, W. G.  
Rt. 1

San Jose  
1 acre



KENT, JAMES & ELAINE  
Rt. 1

Stanford  
209 acres



KENNEL, RUEBEN  
Rt. 2

Delavan  
160 acres



KEYS, MRS. MARY  
Rt. 2

Delavan  
80 acres



LAKE SPORTSMAN KENNEL CLUE  
Rt. 1

Morton  
38 acres



KEYSER, STERLING  
Rt. 1

Mackinaw



KETTERING, HYL A  
Rt. 1

Minier  
160 acres



KICKLER, MRS. CHARLES  
Rt. 1

Mackinaw  
4 acres



KETTERING, RAY M.  
Rt. 1

Minier  
160 acres




KIDDY, WM. L.  
Rt. 1

Washington  
4 acres




KIESER, CARL L.  
Rt. 1

Morton  
210 acres



KILBY, HUBERT S.  
Rt. 1

Mackinaw  
210 acres



KIESER, LOUIS  
Rt. 1

Mackinaw  
320 acres



KILBY, ROY  
Rt. 2

Mackinaw  
120 acres



KILBY, F. S.  
Rt. 1

Mackinaw  
210 acres




KILBY, VINA F.  
Rt. 1

Mackinaw  
200 acres



KILBY, FRANCIS  
Rt. 1

Mackinaw  
Tenant House



KILEY, JOHN A. SR.  
Rt. 1

Hopedale  
265 acres





KILEY, JOHN W.  
Rt. 1

Hopedale  
80 acres



KING, MRS. JAYSON  
Rt. 1

Danvers  
197 acres



KING, ARCHIE  
Rt. 2

Mackinaw  
90 acres



KINDRED, ALLEN  
Rt. 1

Armington  
197 acres



KING, CHARLES  
Rt. 1

Washington  
38 acres



KINDRED, MRS. GLADYS  
Rt. 1

Armington  
30 acres



KING, MRS. JAYSON  
Rt. 1

Danvers  
199 acres



KINSINGER, KATIE B.  
Rt.1-Edward Kruse, Tenant

Deer Creek  
160 acres



FINSINGER, EDWARD  
Rt. 2

Eureka  
120 acres




KNAPP, CHRIS  
Rt. 1

Morton  
160 acres



KISSEL, EDWARD  
CMR 31

N. Pekin  
1½ acres



KNUPP, FRED  
Rt. 1

Armington




KITCHELL, RALPH W.  
Rt. 1

Green Valley  
130 acres



KNUPP, FRED W.  
Rt. 1

Armington  
360 acre



KNACKMUHS, CLYDE  
Rt. 1

Pekin  
200 acres



KNAPP, HENRY  
Rt. 1

Morton  
160 acres



KNOCHE, JOHN A.

E. Peoria  
26 acres



KLEIN ESTATE  
R

Groveland  
100 acres



KNOHLEFF ESTATE  
Rt. 2-Nelson Meyer, Tenant

Manito  
160 acres



UEERHEIN, GEORGE  
Rt. 1

Pekin  
460 acres



KNOLLHOFF ESTATE  
Rt. 2-Clarence Meyer, Tenant

Manito  
200 acres



KLEMM, JULIUS  
Rt. 2

Delavan  
240 acres



KNOLLHOFF ESTATE  
Rt. 2-Roy A. Meyer, Tenant

Manito  
280 acres



KLOKKENG, WALTER  
Rt. 2

Delavan  
80 acres



KLOKKEGA, ALBERT  
Rt. 1

Emden  
160 acres




KOCH, EDWARD J.  
Rt. 1

Metamora  
50 acres



KNUPP, FRED  
Rt. 1

Minier  
160 acres



KOCH, EDWIN W.  
Rt. 1

Tremont  
39 acres



KOCH, ALVIN, MILLARD, BEN &  
MRS. HENRY KOCH

Tremont  
Rt. 2



KOCH, JOHN H.  
Rt. 2

Washington  
87 acres



KOCH, ALVIN, MILLARD, BEN &  
& MRS. HENRY KOCH-Walnut Grove

Tremont  
530 acres



KOCH, MRS. MARY  
Rt. 2

Tremont  
220 acres



KOCH, PAUL S.  
Rt. 1

Tremont  
2½ acres



KOCH, S. A.  
Rt. 2

Tremont  
220 acres



KOCH, RALPH  
Rt. 2

Tremont  
76 acres



KOCH, WALTER & HATTIE  
Rt. 1- Yokel Inn

Tremont  
1¼ acres



KOEHN, RAYMOND  
Rt. 1

Minier  
80 acres




KOLB, HAROLD G.  
205 Bloomington Rd.

E. Peoria



KOCH, S. A.  
Rt. 2

Tremont  
220 acres



KRAUSE, CHAUNCEY L.  
Rt. 6

E. Peoria  
132 acres



KROHN, ORA A.  
Rt. 2

Pekin  
96 acres



KROWL ESTATE  
Rt. 1

Mackinaw  
304 acres



KROLL, MINTA (ESTATE)  
Rt. 1

Green Valley  
160 acres



KUHFUSS, WM, HAROLD & ALVIN  
Rt. 1

Mackinaw  
320 acres



KROPF, SIMON J.  
Rt. 2

Delavan  
80 acres




KUHFUSS, WM. - HAROLD - ALVIN  
Rt. 1

Minier  
240 acres



KROWL ESTATE

Mackinaw  
Tenant House



KUHFUSS, WM, HAROLD & ALVIN  
Rt. 1

Mackinaw  
Tenant House



KUHFUSS, WM. - HAROLD - ALVIN  
Rt. 1  
Minier  
160 acres



KUMPF, CLAUDE  
Rt. 1  
Hopedale  
30 acres



KUHFUSS, WM. - HAROLD - ALVIN  
Rt. 1  
Minier  
80 acres



KUNZ, FRED H.  
Rt. 1  
Pekin  
180 acres



KUHFUSS, LOUIS  
Rt. 1  
Mackinaw  
100 acres



KUNKLE, WILL  
Rt. 2 - Wm. Hilgendorf, Tenant  
Delavan  
205 acres



KULL, MRS. EDITH  
Rt. 1  
Mackinaw  
5 acres



KURTZ, JOE  
Rt. 1  
Tremont  
104 acres



KUSCH, MRS. CARL  
Rt. 1

Minier  
75 acres



KUSCH, CARL  
Rt. 1

Mackinaw  
120 acres



KUSCH, MRS. CARL  
Rt. 1

Minier  
80 acres




KUSCH, LEO G.  
Rt. 1

Minier  
160 acres



KUTZ, MARGRET  
Rt. 6

E. Peoria  
7 acres



## **RALPH PROSSER**

**XMAS TREES**

**TAXUS (YEWS)**

**MORTON, ILLINOIS**

**1 1/2 miles west of Morton  
on U. S. 150**





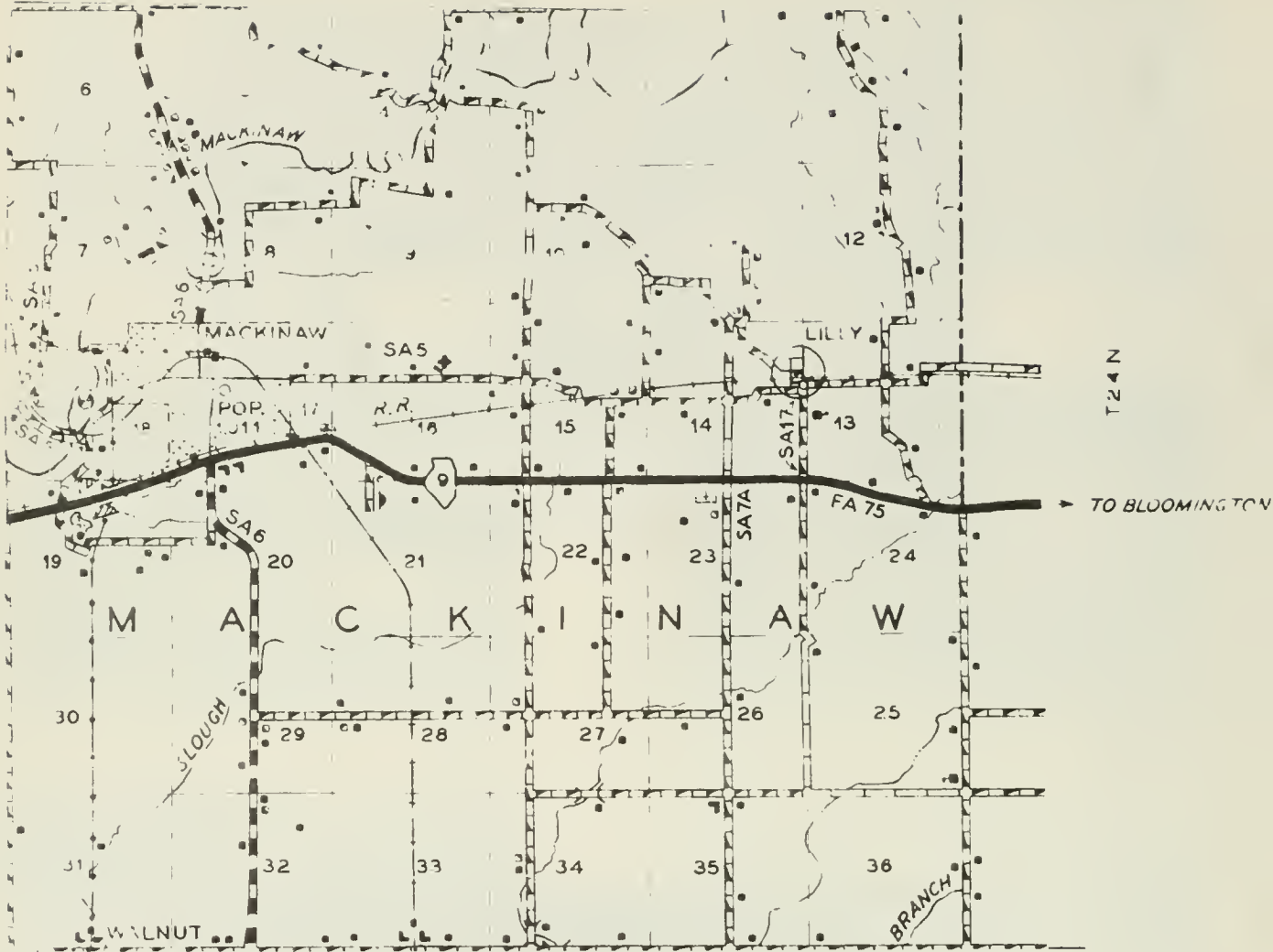
MACKINAW CHRISTIAN CHURCH

Mackinaw

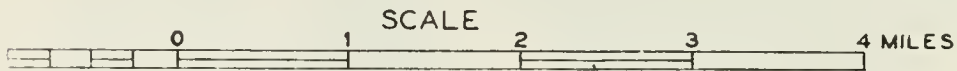


NEW CASTLE BIBLE CHURCH (Minister, Robert Zehr) 1940

Mackinaw



PREPARED BY THE  
**BUREAU OF RESEARCH AND PLANNING**  
 DIVISION OF HIGHWAYS  
 DEPARTMENT OF PUBLIC WORKS & BUILDINGS  
 IN COOPERATION WITH THE  
 U.S. DEPARTMENT OF COMMERCE  
 BUREAU OF PUBLIC ROADS



POLYCONIC PROJECTION





## MACKINAW

First seat of Tazewell County, the town of Mackinaw today has a population of 1,011. The town was laid out in 1828, one year after Tazewell County was organized. It remained the county seat until 1831, when Pekin became county seat. Mackinaw is in the eastern part of the county and is on the New York Central System and the Pennsylvania Railroad. It is also on State 9.

Mackinaw Township, in which the town of Mackinaw is located, has a present population of 1,740. It was first settled in 1827 by Abner Smith. An early arrival in the township was Jonas Hittle, who in 1830 became the township's first justice of the peace.



### ALLENTOWN

A village in Mackinaw Township is Allentown, with a population of 83. It is on the Pennsylvania and Illinois Terminal railroads. The village is located northwest of Mackinaw.

### TAZEWELL

South of Mackinaw is situated the hamlet of Tazewell. It is on the Pennsylvania Railroad. The post office at Mackinaw serves Tazewell.

### LILLY

Near the eastern border of the county lies Lilly, still another community in Mackinaw Township. It has a population of 90. Lilly is on the New York Central System and is served by the post office at nearby Mackinaw.



LAIDIG, GUS  
Rt. 1

Mackinaw  
80 acres



LARGENT, FRANK D.  
Rt. 1

Tremont  
120 acres



LAIDIG, HERMAN  
Rt. 2

Tremont  
120 acres



LARGENT, PAUL  
Rt. 5-2014 Bloomington Rd.

E. Peoria  
10 acres



LAMP, MRS. LUTIE M.  
Rt. 5

E. Peoria  
80 acres



LARIMORE, MRS. ANNA  
Rt. 1

Green Valley  
35 acres




LAPE, CLEM  
Rt. 1

Mackinaw  
40 acres



LARIWORE, DONALD R. & LIDA M.  
Rt. 2

Pekin  
240 acres



LARIMORE, MRS. LIDA  
Rt. 2

Pekin  
20 acres



LAUE, HENRY  
Rt. 1

Minier



LARKIN, MARTIN N.  
Rt. 1

Pekin  
10 acres



LAUSTER, GLENN  
Rt. 1

Minier  
80 acres



LaROSH, ROBERT  
CMR 31

Pekin  
90 acres



LAWLER, L. H.  
Rt. 1

Green Valley



LASHBROOK, VIRGIL E.  
Rt. 1

Pekin  
3 acres



LAWLER, L. H.  
Rt.

Green Valley  
70 acres



SKY RANCH DRIVE INN  
Rt. 2

Manito



SPRING LAKE DRAINAGE DISTRICT  
Rt. 2

Manito



ARMINGTON BALL PARK

Tazewell County



BOYNTON TOWN HALL  
Rt. 2

Delavan



NURSING HOME  
R. R.

Tremont  
Tazewell County



CLARA SOLDWEDEL GIRL SCOUT CAMP  
Rt. 1

Pekin



RAEUBER BUILDING SUPPLY

Deer Creek



HOPEWELL GRANGE

Washington



LAWSON, J. ABE  
Rt. 2

Manito  
2 acres



LAY, FRED  
Rt. 1

Deer Creek  
154 acres



LAWSON, J. ABE  
Rt. 2

Manito  
80 acres



LAY, FRED, Sr.  
Rt. 2

Washington  
160 acres



LAY, ELMER  
Rt. 1

Pekin  
50 acres



LAY, JOHN JR.  
Rt. 2

Tremont  
72 acres



LAY, FRED  
Rt. 1

Deer Creek  
80 acres



LAY, JOHN SR.  
Rt. 2

Tremont  
125 acres





LAY, WM. H.  
Rt. 2

Tremont  
80 acres



LEE, GEORGE H.  
Rt. 2

Washington  
27 acres



LAYTEN, HUGH  
Rt. 1

Hopedale  
40 acres



LEE, HAROLD  
Rt. 1

Pekin  
60 acres



LECOQ, ORVILLE & JASPER FISCHER E. Peoria  
1530 Cole Hollow Rd.

28 acres



LEE, MERRILL  
Rt. 1

Deer Creek  
120 acres



LEE, BUFORD & WELDON  
Rt. 1

Mackinaw  
140 acres



LEE, MERRILL  
Rt. 1

Deer Creek  
110 acres



LEE, MERRILL,  
Rt. 1

Deer Creek  
90 acres




LEINWEBBER, CARL  
Rt. 1

Mackinaw  
120 acres




LEEDS, L. J.  
Rt. 1

Green Valley  
80 acres




LEWINGTON, KENNETH

Green Valley



LEHMAN, LLOYD A.  
2201 Bloomington Rd.

E. Peoria  
7 acres



LEOHR, HILMAR  
Rt. 1-Fred Eeten, Tenant

Delavan  
160 acres



LEIBFRITZ, LIZZIE  
Rt. 1

Minier  
160 acres



GERDES BROS.  
Rt. 2

Manito  
166 acres



LESCHER, A. & WM. AHTEN  
Rt. 1

Pekin  
210 acres



LINBACH, L.  
Rt. 1

Green Valley  
80 acres



LESLIE SCHOOL  
Rt. 1

Tremont



LINCK, NICHOLAUS  
Rt. 2

Manito  
80 acres



LEUTEN, DEMPSEY  
Rt. 2

Pekin  
4 acres



LINDENFELSER, A. J.  
Rt. 1

Morton  
119 acres



LICHTENBERGER, HAYWARD A.  
Rt. 1

Washington  
5 acres



LINDSEY, IVAN J.  
Rt. 2

Tremont  
10 acres



LINGENFELTER, HENRY A.  
Rt. 5

E. Peoria  
6 acres



LISCOM, RAY A.  
Rt. 1

Morton  
2 acres



LIPKIN, BORIS  
Rt. 1

Mackinaw  
70 acres



LITTLEFIELD, HARRY  
Rt. 1

Mackinaw  
135 acres



LIPKEN, BORIS N.  
Rt. 1

Mackinaw  
800 acres



LITTLER, SHEPMAN  
Rt. 1

Mackinaw  
155 acres



LIPPERT, LESTER E.  
Rt. 1

Manito  
106 acres



LITWILLER, AARON SR.  
Rt.2-A. Litwiller, Jr. Ten. 8 yr.80 acres

Delavan



LITWILLER, ALBERT  
Rt. 1

Morton  
140 acres



LITWILLER, CHRIS C.  
Rt. 2

Delavan  
160 acres



LITWILLER, ANOS  
Rt. 2

Delavan  
80 acres



LITWILLER, DAN E.  
Rt. 2-Laurence Litwiller, Tenant

Delavan  
160 acres



LITWILLER, ANNON  
Rt. 2

Delavan  
160 acres



LITWILLER, MRS. EMMA  
Rt. 1-Anna Litwiller, Tenant

Hopedale  
170 acres



LITWILLER, MRS. BEN  
Rt. 1

Hopedale  
160 acres



LITWILLER, ERVIN T.  
Rt. 1

Hopedale  
160 acres



LITWILLER, J. E.  
Rt. 1

Hopedale



LITWILLER, JOHN E.  
Rt.1-Elmer Litwiler, Tenant

Hopedale  
160 acres



LITWILLER, MRS. JACOB  
Rt. 1

Hopedale  
76 acres



LITWILLER, JOHN P.  
Rt. 1

Hopedale  
80 acres



LITWILLER, JOE  
Rt. 2

Delavan  
80 acres



LITWILLER, LAWRENCE  
Rt. 1

Armington  
80 acres



LITWILLER, JESS R.  
Rt. 1

Hopedale  
160 acres



LITWILLER, SIMON  
Rt. 1

Hopedale  
80 acres



LITWILLER, SILAS  
Rt. 1

Minier  
82 acres



LOHNES, JACOB G.  
Rt. 2

Pekin  
90 acres



LOEHR, HILMER  
Rt. 1

Delavan  
200 acres



LOHNES, JACOB G.  
Rt. 2

Pekin  
50 acres



LOHNES, CLYDE  
Rt. 2

Pekin  
90 acres



LOHNS, MRS. KATHERINE  
Rt. 2

Pekin  
80 acres




LOHNES, CHRIS  
Rt. 2

Pekin  
185 acres



LOHNES, KENNETH  
Rt. 2

Pekin  
72 acres



LOHNES, LOREN J.  
Rt. 2

Pekin  
50 acres



LONG, WM. C.  
Rt. 2

Pekin  
230 acres



LONG, GEORGE  
Rt. 2

Tremont  
80 acres



LORD, CLAYTON O.  
Rt. 2

Tremont  
100 acres



LONG, KICK  
Rt. 1

Delavan  
4 acres



LOVERIDGE, FRANK  
Rt.1-Arthur Stenstrom, Tenant

Delavan  
20 acres



LONG, MRS. THERESA  
Rt. 2

Manito  
243 acres



LOVINS, CHARLES J.  
Rt. 1

Minier  
154 acres





LOWRY, ROY H.  
Rt. 2

Manito  
160 acres



LUFT, LOUISE P.  
Rt. 1

Tremont  
173½ acres



LOWRY, WM. EARL  
Rt. 2

Manito  
120 acres



LUFT, MRS. LOUISE  
Rt. 1

Armington  
148 acres



LOWRY, WM. EARL  
Rt. 2

Manito  
80 acres



LUICK, JOHN  
Rt. 1

Green Valley  
260 acres



LUFT, HERMAN  
Rt. 2

Tremont  
124 acres



LULAY, R. J.  
Rt. 1

Morton  
48 acres



LUSHER, ELMER  
Rt. 1

Delavan  
15 acres



LUSK, HELEN

Peoria  
400 acres



LUSHER, FRANK  
Rt. 1

Delavan  
15 acres



LUTZ, ELMER  
Rt. 2

Pekin  
151 acres



LUSHER, JOE  
Rt. 1

Delavan  
10 acres



LUTZ, JOHN B.  
Rt. 1

Green Valley  
80 acres



LUSHER, MRS. ROSA  
Rt. 1-Raymond Lusher, Tenant

Tremont  
120 acres



LUTZ, JOHN B.  
Rt. 1-Willis H. Lutz, Tenant

Green Valley  
417 acres



LUTZ, WALTER & ELMER  
Rt. 2

Pekin  
300 acres



LYTLE, LABAN  
Rt. 1

Washington  
4 acres



LYONS, LYLE D.  
Rt. 1

Green Valley  
160 acres



## ROPP SEED FARM

PRODUCERS OF  
HYBRID SEED CORN

*Since 1935*

Wm. Ropp and Son

ROUTE 1

TREMONT, ILL.

PHONE 16F3



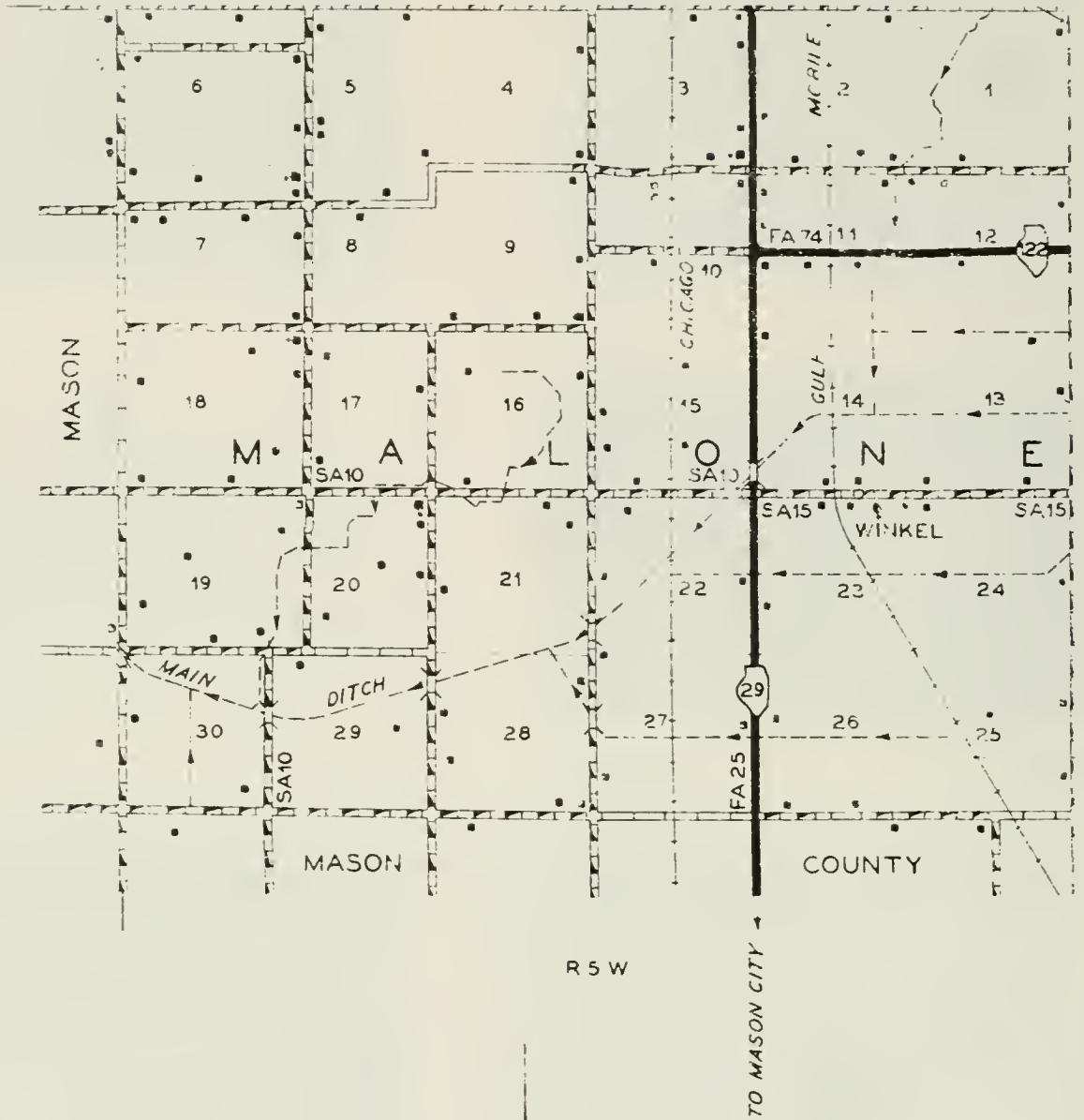
*Since 1901*

## BEYER BROTHERS, INC.

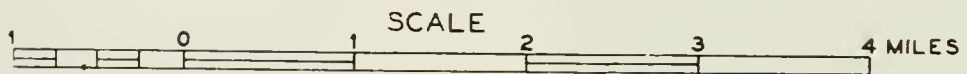
INTERNATIONAL HARVESTER  
DEALERS

MORTON and TREMONT  
ILLINOIS

T 22 N



PREPARED BY THE  
BUREAU OF RESEARCH AND PLANNING  
DIVISION OF HIGHWAYS  
DEPARTMENT OF PUBLIC WORKS & BUILDINGS  
IN COOPERATION WITH THE  
U.S. DEPARTMENT OF COMMERCE  
BUREAU OF PUBLIC ROADS



POLYCONIC PROJECTION



## WINKEL

A small hamlet in Malone Township is Winkel, located in the southern part of the county. It is on the Gulf, Mobile & Ohio Railroad and near the hamlet is State 29. Winkel is served by the post office at Delavan. It is the only community in Malone Township, which has a population of 383. The township was first settled in 1850. One of its earliest residents was Dr. Hubbard S. Latham, who served as the township's first justice of the peace.




MAAS, JOHN  
Rt. 2

Pekin  
87 acres



MADLINGER, FRED C.  
Rt. 1

Washington  
60 acres



MACK, ELIZABETH  
Rt. 1

Delavan  
320 acres



MAFFZIGER, WM. P.  
Rt.

Delavan  
40 acres



MACK, P. A.  
Rt. 1

Delavan  
179 acres



MALONEY, R. E.  
Rt. 5

E. Peoria  
48 acres



MACK, P. A.  
Rt. 1

Delavan  
200 acres



MALOTT, WM.  
Rt. 1

Mackinaw  
40 acres



MALOTT, WM.  
Rt. 1

Mackinaw



MARS, CHARLES F.  
Rt. 2

Delavan  
143 acres



MANN, IRVIN  
Rt. 2

Tremont  
280 acres



MARSHALL, ESTATE  
Rt. 1

Manito  
280 acres



MAREK, WALTER  
Rt. 1

Minier  
160 acres



MARTIN, C. E.  
Rt. 1

Armington



MARION, OLIVER T.  
Pleasant Hill Rd.

E. Peoria  
40 acres



MARTIN C. E.  
Rt. 1

Armington  
80 acres



MARTIN, DAN A.  
Rt. 2

Delavan  
160 acres



MARTIN, REX R.  
Rt. 2

Washington  
12 acres



MARTIN, ELMER E.  
Rt. 1

Hopedale  
107 acres



MARTIN, T. C.  
Rt. 2

Manito  
2 acres



MARTIN, ORVA E.  
Rt. 2

Delavan  
80 acres



MARTIN, WILLARD C.  
Rt. 2

Delavan  
160 acres



MARTIN, ORA L.  
Rt. 1

Green Valley  
40 acres



MARTIN, W. O.  
Rt. 1

Washington  
22 acres





MASON, CLYDE  
Rt. 1

Armington  
160 acres



MATHIS, JACOB E. Morton  
Rt. 1-Elmer A. Aberle-Jem Stock Farm 150



MASON, JOHN  
Rt. 2- Mason's Greenhouse

Tremont  
10 acres



MATHIS, JACOB E.  
Rt.

Morton  
1 acre



MASSEY, MRS. NELLIE  
Rt. 2-John Vale, Tenant

Manito  
410 acres



MATHIS, OSCAR  
Rt. 1-Elmer Strunk, Tenant

Morton  
197 acres



MATHIS, EDWARD (ESTATE)  
Rt.1-Louis Weishaupt, Tenant

Morton  
240 acres



MATHIS, OSCAR  
Rt. 1-Gail Underwood, Tenant

Morton  
200 acres



MAURER, ALBERT  
1-B99

Hopedale  
120 acres



MAURER, FRANK  
Rt. 2

Hopedale  
80 acres



MAURER, BEN L.  
Rt. 2

Delavan  
320 acres



MAURER, JOSEPH  
Rt. 1

Pekin  
220 acres



MAURER, BEN L.  
Rt. 2

Delavan



McCARTY, C. M.  
Rt. 2

Tremont  
40 acres



MAURER, MRS. ELIZABETH  
Rt. 1

Green Valley  
120 acres



McCELLEN, ABERT  
Rt. 1

Morton  
160 acres



McLALLEN, MRS. G. F. E. Peoria  
Rt. 5-T. O. McClallen, Tenant Res. only



McCLURE, LEE M. Hopedale  
Rt. 1 80 acres



McLALLEN, MRS. G. F. E. Peoria  
Rt. 5 240 acres



McCORMICK, MRS. SALOME Hopedale  
Rt. 1



McCLARENCE, EDW. J. Delavan  
Rt. 1 380 acres



McCORMICK, MRS. SALOME Minier  
Rt.1-Farm settled 1836 still same family.



McCLELLAND, MRS. CATHERINE Washington  
Rt. 2 120 acres



McCORMICK, MRS. SALOME Minier  
Rt. 1 358 acres



McCREA, EMMA H.  
Rt. 1

Delavan  
240 acres



McGINNIS, C. H.  
Rt. 1

Green Valley  
100 acres



McGATE, WHILE J.  
Rt. 1

Armington




McHENRY, DWIGHT E.  
Rt. 1

Morton  
110 acres



McGEE, WILLIAM  
Rt. 2

Pekin  
7 acres



McKAY, SIDNEY T.  
Rt. 2

Washington  
2½ acres



McGILL, HAROLD  
Hwy. 24

Sunnyland



McKECKNIE, BERNYS  
Rt. 1-Ed E. Schmidgall, Tenant 160 acres



McLAUGHLIN, CHARLES  
Rt. 2

Manito  
159 acres



McNAMARA, ELMER  
Rt. 1

Washington  
140 acres



McMANUS, ROY A.  
Rt. 1

Morton  
114 acres



MEAD, HORACE C.  
Rt. 2

Washington  
75 acres



McMULLEN, FRED  
Rt. 1

Hopedale  
305 acres



MEARS, FRED  
Rt. 1-Clyde Mason, Owner

Delavan  
80 acres



McNAMARA, ELMER J.  
Rt. 1

Washington  
124 acres



MEDBERY, H. L.  
Rt. 1

Armington  
322 acres



MEDBERRY, H. L.  
Rt. 1

Armington  
464 acres



MEEKER, FRED J.  
Rt. 1

Green Valley  
172 acres



MEDBERRY, H. L.  
Rt. 1

Armington  
16 acres



MEEKER, LULA  
Rt. 1

Manito  
190 acres



MEDBERRY, HAROLD  
Rt. 1

Armington  
800 acres



MEEKER, MILTON C.  
Rt. 1

Manito  
80 acres



MEEKER, ALLISON D.  
Rt. 1

Manito  
320 acres



MEEKER, MORRIS  
Rt. 1

Manito  
240 acres



MEHL, GEORGE  
Rt. 1

Minier  
95 acres



MEISINGER, ROY E.  
Rt. 1

Green Valley  
80 acres



MEISINGER, ADAM  
Rt. 1

Green Valley  
180 acres



MERCER, G. W.  
1601 Bloomington St.

E. Peoria  
10 acres



MEISINGER, CLARENCE G.  
Rt. 1

Green Valley  
80 acres



MERCHENTHALER, HENRY  
Rt. 1

Morton  
1 acre



MEISINGER, LOUIS G.  
Rt. 2

Pekin  
20 acres



MERCHENTHALER, HENRY  
Rt. 1

Morton  
40 acres



MERCHANTHALER, MRS. KATIE  
Rt. 1

Morton  
85 acres



MESSER, CHARLES  
Rt. 1

Mackinaw  
11 acres



MEREDITH, CLARENCE  
Rt. 1

Danvers  
42 acres



MESSER, WM.  
Rt. 1

Morton  
2 acres




MERRIMAN, PAYSON  
Rt. 1

Mackinaw  
196 acres



METZLER, MRS. ELIZABETH  
Rt. 1

Mackinaw  
Tenant House



MESSER, ADAM  
Caterpillar Trails

E. Peoria  
70 acres



METZLER, MRS. ELIZABETH  
Rt. 2

Mackinaw  
190 acres





MEYER, EMMA Tremont  
Rt. 2-Henry Luick, Tenant 37 yr. 125 acres



MEYERS, HENRY J. Green Valley  
Rt. 1



MEYERS ESTATE Green Valley  
Rt. 1



MEYERS, HENRY J. Green Valley  
Rt. 1 252 acres



MEYERS ESTATE Delavan  
Rt. 1 160 acres



MEYERS, J. A. (ESTATE) Tremont  
Rt. 2 274 acres



MEYER, ALFRED E. Pekin  
Rt. 1 60 acres



MEYER, JOE (ESTATE) Green Valley  
Rt. 1 80 acres



MEYER, OTTO  
Rt. 1

Green Valley  
252 acres



MILLER, DICK H.  
Rt. 1

Delavan  
160 acres



MEYER, WALTER H.  
Rt. 2

Tremont  
156 acres



MILLER, GEO. W.  
Rt. 2

Tremont  
Tenant House



MICHEL, WILLIAM  
Rt. 1

Tremont  
192 acres



MILLER, GEO. W.  
Rt. 2

Tremont  
160 acres



MILHAN, WALTER  
Rt. 5-Fischer Lane

E. Peoria  
70 acres



MILLER, HENRY  
Rt. 1

Mackinaw  
160 acres



MILLER, MRS. IDA  
Rt. 2-Edward Miller, Tenant

Tremont  
43 acres



MILLER, ROY  
Rt. 1

Armington  
200 acres



MILLER, L. H.  
Rt.

Delavan  
70 acres



MILLER, STEPHEN  
Rt. 1

Washington  
42 acres



MILLER, MILO A. Hse. built 1836 by  
A. Roop, in same family 6 generations

Pekin  
220



MILLER, THOMAS P.  
Rt. 1

Washington  
60 acres



MILLER, RAYMOND H.  
Rt. 2

Delavan  
200 acres



MILLS, RUTHERFORD  
Rt. 1

Mackinaw  
153 acres



MITCHELL, WAYNE L.  
Rt. 1

Mackinaw  
45 acres



MOLITOR, LEWIS  
Rt. 1

Washington  
6½ acres



MITZELFELT, PAUL  
Rt. 1

Manito  
10 acres



MONTGOMERY, ROSCOE  
Rt. 2

Tremont  
128 acres



MOECKEL, W. E.  
Rt.

Pekin  
22 acres



MOEBERRY, HARRY & SONS  
Rt. 5-Maple Knoll

E. Peoria  
240 acres



MOEHL, MRS. IDA  
Rt. 1

Washington  
182 acres



MOEBERRY, MRS. OLIVE R.  
Rt. 5

E. Peoria  
80 acres



MOOBERRY, MRS. STELLA Mackinaw  
P.O.Box-Edw. F. Mooberry, Ten. 194 acres



MOORE, MRS. EDITH Morton  
Rt. 1 250 acres



MOOBERRY, THORNTON E. Peoria  
Rt. 5 40 acres



MOORE, MRS. ELLEN Morton  
Rt. 1 76 acres



MOONTS, F. H. Delavan  
Rt. 1 120 acres



MOORE, HOWARD Delavan  
Rt. 1 1/2 acre



MOORE, EDITH J. Morton  
Rt.1-Wilbur Moore, Tenant 160 acres



MOORE, MARVIN Morton  
Rt. 1 1 acre



MOORE, THOMAS  
Rt. 1

Manito  
153 acres



MORRISSEY, ANNA  
Rt. 1

Hopedale  
270 acres



MOORE, WIEBUR  
Rt. 1

Mackinaw  
80 acres



MORRIS, DONALD  
Rt. 1

Hopedale  
150 acres



MORGAN, HARRY W.  
Rt. 1

Mackinaw  
120 acres



MORRIS, WM. D.  
Rt. 2

Washington  
154 acres



MORGAN, W. R.  
Rt. 1

Armington  
98 acres



MORRISON, GEORGE R.  
Rt. 1

Stanford  
160 acres



MORROW, FRED A.  
Rt. 1

Pekin  
27 acres



MORSE, JOSEPHINE  
Rt. 1

Delavan  
160 acres



MORSE, ART  
Rt. 1

Delavan  
155 acres



MOSER, A.A.  
Rt. 2

Manito  
273 acres



MORSE, ART  
Rt.

Delavan  
310 acres



MOSER, MRS. ELIZABETH  
P.O. Box 236

Tremont  
70 acres



MORRIS, ARCH  
Rt. 2

Tremont  
120 acres



MOUNT, HENRY W.  
Rt. 1

Green Valley



MOUNT, HENRY  
Rt. 1

Delavan  
100 acres



MOWRY, MARGUERETE  
Rt. 2

Delavan  
80 acres




MOUSHON, LESTER L.  
Rt. 2

Washington  
120 acres



MUELLER, WM.  
Rt. 2

Tremont  
160 acres



MOUSHON, LESTER L.  
Rt. 2

Washington  
300 acres



MULCAHY, CATHERINE (ESTATE)  
Rt. 2

Delavan  
160 acres



MOUSHON, LESTER L.  
Rt. 5-Bloomington Rd.

E. Peoria  
40 acres



MULLCAHEY, THOMAS & MILLARD  
Rt. 2

Delavan  
120 acres






MULLER, CLARENCE C.  
Rt.-Muller Rd.

E. Peoria  
77 acres



MULLER, RALPH A.  
Rt. 1-Breeder Holstein Cattle

Washington  
100 acres



MULLER, CHARLES W.  
Rt. 1

Washington  
15 acres



MULLER, ROBERT F.  
Muller Rd.

E. Peoria  
150 acres



MULLER, GILBERT W.  
Rt. 1

Washington  
160 acres



MULLENIX, WALLACE  
Rt. 1

San Jose  
40 acres



MULLER, HOMER & FRANK  
Rt. 1

Washington  
87 acres



MULLINS, GUY & MILDRED  
Rt.1- 121 Club

Tremont  
1 1/2 acres



MURA, MARCELL  
Rt. 1

Delavan  
93 acres



MUSSELMAN, ALVIN  
Rt. 1

Tremont  
72 acres



MURA, MARCELL,  
Rt.

Delavan  
121 acres



MUSSELMAN, DAN  
Rt. 1

Morton  
201 acres



MURPHY, EDWARD  
Rt. 1

Pekin  
3 acres



MUSSELMAN1, ERNEST  
Rt. 2-Carl Musselman, Tenant

Tremont  
427 acres



MURPHY ESTATE  
Rt. 1

Tremont  
260 acres



MUSELMAN SISTERS  
Rt. 1

Morton  
80 acres



THE MORTON BAPTIST CHURCH

Morton



PACKVIEW GOLF COURSE  
Rt. 1

Pekin



PARKVIEW GOLF COURSE  
Rt. 1

Pekin  
160 acres



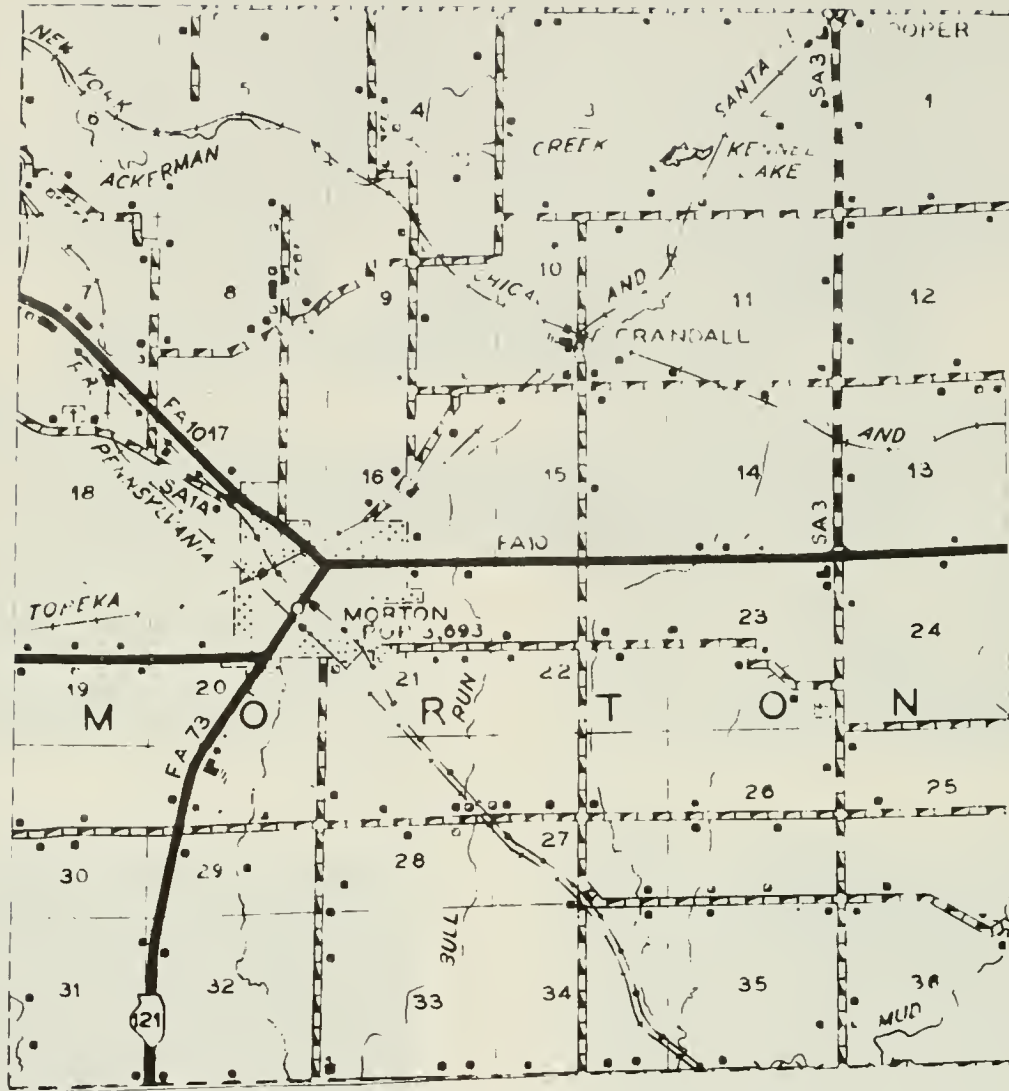
SWIMMING POOL

Delavan



PEKIN STADIUM  
Rt. 1

Pekin



PREPARED BY THE  
 BUREAU OF RESEARCH AND PLANNING  
 DIVISION OF HIGHWAYS  
 DEPARTMENT OF PUBLIC WORKS & BUILDINGS  
 IN COOPERATION WITH THE  
 U.S. DEPARTMENT OF COMMERCE  
 BUREAU OF PUBLIC ROADS



POLYCONIC PROJECTION





## MORTON

Northeast of Pekin, in a fertile farming area, lies the village of Morton, one of the county's older communities. It has a population of 3,693 -- an increase of 64.8 per cent over its 1940 population. The village is on the Santa Fe, Illinois Terminal and Pennsylvania railroads. In addition to other establishments, it has a post office and bank.

Morton was platted in 1850 by James Campbell. It is the principal community of Morton Township, which today has a total population of 4,624. First settler of the township is believed to have been a man named Soward, who came in 1826 or 1827. Among early arrivals were John M. Roberts and his four sons.



NAFFZIGER, ALFRED  
Rt. 1

Mackinaw  
84 acres



NAFFZIGER, JIM  
Rt. 1

Morton  
120 acres



NAFFZIGER, ARTHUR J.  
Rt. 2

Delavan  
40 acres



NAFFZIGER, MARY V.  
Rt. 2

Washington  
80 acres



NAFFZIGER, AUGUST  
Rd. Naffziger, Tenant

Deer Creek  
160 acres



NAFFZIGER, MARY V.  
Rt. 2-Kenneth Naffziger, Tenant

Washington  
140 acres




NAFFSIGER ESTATE  
Rt. 1

Washington



NAFFZIGER, OMAR  
Rt. 1

Hopedale  
40 acres



NAFFZIGER, L. V. (ESTATE)  
Rt. 1

Hopedale  
97 acres



NAFZIGER, AARON  
Rt. 1

Minier  
79½ acres



NAFFZIGER, VICTOR  
Rt. 1

Tremont  
110 acres



NAFZIGER, MRS. ANNA L.  
Rt. 1

Hopedale  
80 acres



NAFFZIGER, W. E.  
Rt. 1

Pekin  
80 acres



NAFZIGER, ARTHUR W.  
Rt. 1

Hopedale  
180 acres



NAFFZIGER, WM. F.  
Rt. 1

Deercreek  
114 acres



NAFZIGER, CHRIS D.  
Rt. 1

Hopedale  
80 acres



NAFZIGER, C. R.  
Rt. 1

Hopedale  
107 acres



NAFFZIGER, SAM  
Rt. 1

Washington  
200 acres



NAFZIGER, C. Z. (ESTATE)  
Rt. 1

Hopedale  
150 acres




NAFZIGER, JONAS  
Rt. 1

Minier  
80 acres



NAFZIGER, DAN B.  
Rt. 1

Hopedale  
40 acres




NAFZIGER, ORRIN  
Rt. 1

Hopedale  
120 acres



NAFZIGER, ELDON R.  
Rt.

Hopedale  
160 acres



NAFZIGER, ORRIN  
Rt. 1

Hopedale  
200 acres






NAFZIGER, SILAS  
Rt. 1

Hopedale  
75 acres



NANNEN, BEN  
Rt. 1

Delavan



NAFZIGER, SIMON & MARIE  
Rt. 1

Minier  
160 acres




NANNEN, CLARENCE  
Rt. 1

Delavan  
160 acres



NAFZIGER, VALENTINE  
Rt. 1

Minier  
230 acres



NANNEN, E. J.  
Rt. 1

Manito  
79 acres



NAGEL, MRS. JESSIE  
Rt. 1

Armington  
68½ acres



NANNEN, FRANK  
Rt. 1

Delavan  
80 acres



NANNAN, L. G.  
Rt. 1

Green Valley  
160 acres



NELSON, JOE  
Rt. 1

Tremont  
15 acres



NANCE, ROSS A.  
Rt. 1-C.E. Kleinschmidt, Tenant

Armington  
600 acre



NELSON, WALTER R.  
Rt. 1

Pekin  
4 acres



NANNEN, WM. H.  
Rt. 1

Manito  
160 acres




NETHERTON, E. F.  
Faye Hollow Rd.

E. Peoria  
7 acres



NEILL, VERN W.  
Rt. 1

Washington  
4 acres



NEWELL, WILBUR

Mackinaw  
7 acres



NEWKIRK, H. A.  
Rt. 1

Pekin  
90 acres



NIESTHEIMER, A. C.  
Rt. 1

Pekin  
200 acres



NICHOLS, CARROLL  
Rt. 1

Green Valley  
240 acres



NINE ESTATE  
Rt. 2-Clint Armstrong, Tenant

Delavan  
320 acres



NICHOLS, CHARLES  
Rt. 1

Delavan  
120 acres



NIXON, FAE & DEE

Deer Creek  
200 acres



NICHOLS, MISS G.  
Rt. 1

Green Valley  
80 acres



NOFSINGER, BEN E. SR.  
Rt. 1

Washington  
16 acres



NOFSINGER, BEN E. SR. Washington  
Rt. 1-I.E. Nofsinger, Jr. Ten. 160 acres



NORMANDEALE ADDITION Pekin



NOFSINGER, IRVIN M. Washington  
Rt. 1 160 acres



NORRIS, MARY E. Mackinaw  
Box 301 1 acre



NOHL, JOSH Deercreek  
Rt. 170 acres

Wholesale and Retail  
**RICKETT GRAIN & FEED CO.**  
Grain - Feed - Fertilizer

PHONE 1716

**S**AFETY  
SERVICE  
SATISFACTION

PEKIN, ILL.



PARSONAGE SPRINGLAKE COMMUNITY CHURCH (Paul Reger)

Manito



THE MISSIONARY CHURCH

Groveland



OEDEWALDT, GEORGE  
Rt. 2

Tremont  
80 acres



OESTERLEY, THEODORE, MATILDA & Washington  
MABLE Rt. 2

84½ acres



OEDEWALDT, GEORGE  
Rt. 2

Tremont  
115 acres



OEDENWALDT, HENRY  
Rt. 2

Tremont  
160 acres



OEHLER, EDWARD  
Rt. 1

Armington  
173 acres



OGDEN, JAMES N.  
2800 Springfield Rd.

E. Peoria  
9 acres



Oesch, MILTON L.  
Rt. 1

Danvers  
290 acres



OLANDO, TONY  
Rt. 6

E. Peoria  
140 acres



OLDHAM, WALTER

Hopedale  
17½ acres



OLTMANS, THEODORE  
Rt. 1

Armington  
133 acres



OLT, MRS. ANNA  
Rt. 2

Pekin  
100 acres



O'NEIL, JOHN J.  
Rt. 1

Minier  
320 acres



OLT, EMIL  
Rt. 2

Pekin  
113 acres



OPPER, SAMUEL G.  
Rt. 1

Metamora  
120 acres



OLTMAN, WALTER  
Rt. 2

Pekin  
20 acres



ORGANTINI, JOHN C.  
Rt. 2

Washington  
12 acres



ORNDORFF, FRANK  
Rt. 2

Delavan  
100 acres



OSWALD, MRS. CARL  
Rt. 1

Morton  
158 acres



ORNDORFF, FRANK  
Rt. 2

Delavan  
200 acres



OWEN, JUSTUS J.  
Rt. 5

E. Peoria  
9 acres




ORNDORFF, JAMES  
Rt. 2

Delavan  
160 acres



OSWALD, DONALD  
Rt. 2

Tremont  
118 acres



ORR, MRS. LENORA A.  
Rt. 2

Pekin  
198 acres



OSWALD, HOMER N.  
Rt. 1

Morton  
6 acres





OTTEN, JOHN H.  
Rt. 1

Washington  
60 acres



McKINLEY SCHOOL  
Illinois 9

Pekin



LINWOOD SCHOOL  
Rt. 1

Minier



FREEMAN SCHOOL (Dist. #24) 1901  
Rt. 1

Hopedale



SCHOOL HOUSE  
Rt. 1

Minier



OAK GROVE SCHOOL (Dist. #34)  
Rt. 1

Hopedale



ANTIOCH SCHOOL  
Dist. #60

Tremont



PLEASANT VIEW GRADE SCHOOL  
Rt. 2

Washington



PAINE, C. RAY  
Rt. 1

Mackinaw  
139 acres



PALMER, ERNEST  
Rt. 2

Manito  
100 acres



PAINE, C. RAY  
Rt. 1

Mackinaw  
140 acres



PALMER, EVERETT  
Rt. 2

Manito  
240 acres



PAINE, EARL  
Rt. 1

Tremont  
60 acres



PALMER, ERNEST  
Rt. 2

Manito  
500 acres



PAINE, HORACE E.  
604 S. Pleasant Hill Rd.

E. Peoria  
10 acres



PALMER, EVERETT  
Rt. 2

Manito  
260 acres



PAPENHAUSE, FRED  
Rt. 1-Eugene Papenhouse, Ten. 14 yr. 160 acres



PAPENHAUS SISTERS  
Rt. 1-Ed Eisele, Tenant Morton  
160 acres



PAPENHAUSE, FRED  
Rt. 1-Chas. R. Eckhoff, Tenant Tremont  
120 acres



PARKER, DALE  
Rt. 1 Manito  
1 acre



PAPENHAUSE, FRED  
Rt. 1 Peoria  
207 acres



PARNHAM, FLOYD SR.  
2311 Springfield Rd. E. Peoria  
2 acres



PANNIER, JOHN  
Rt. 1 Mackinaw  
100 acres



PATCH, WALTER  
Rt. 1 Minier  
240 acres



PAUPENHAUSE SISTER  
Rt. 1

Deer Creek  
160 acres



PAYNE, C.  
Rt. 1

Green Valley



PAWSON, DONALD  
Rt. 2

Delavan  
320 acres



PEINE, MRS. DELLA  
Rt. 1

Minier  
160 acres



PAWSON, ROBERT

Green Valley  
80 acres



PEINE, H. L.  
Rt. 1

Minier  
330 acres



PAWSON, R. B.  
Rt. 2

Delavan  
80 acres



PEINE, MRS. IRMA  
Rt. 1

Minier  
80 acres



PEINE, N. R.  
Rt. 1

Minier  
160 acres



PESCAGALI, LOUIE  
Rt. 1

Mackinaw



PERKINS, HARLEY G.  
Rt. 1

Morton  
80 acres



PETERBAUGH, WALTER  
Rt. 2

Manito  
320 acres



PERRINE BROS.  
Rt. 1

Washington  
60 acres



PETRIE, HERMAN A.  
Rt. 2

Pekin  
19 acres




PERSCHALL, MRS. ALETA

Deercreek  
460 acres



PEYTON, MRS. LOUISE R.  
Rt. 2-Gene Hilgendorf, Tenant

Delavan  
160 acres



PFANZ, ADOLPH  
Rt. 1

Pekin  
92 acres



PFANZ, WILLIAM SR.

Pekin  
83 acres



PFUNZ, FRED  
Rt. 2-Herman Larman, Jr. Tenant

Manito  
160 acres



PFLEDERER, A. J.  
Rt. 2

Tremont  
60 acres



PFANZ, JOHN H.  
Rt.1-F.L.Schimmelpfennig, Tenant

Pekin  
92 acres



PFLEDERER, BEN  
Rt. 2

Tremont  
180 acres



PFANZ SISTERS  
Rt. 2-Howard Moore, Tenant

Manito  
196 acres




PFLEDERER, CHRIS F.  
Rt. 2

Tremont  
280 acres



PFLADERER, HARLAN  
Rt. 2

Tremont  
200 acres




PLATTNER BROS.  
Rt. 1

Pekin  
216 acres



PHILLIPS, ED  
Rt. 1

De lavan  
200 acres



PLEINES, HERBERT  
Rt. 1

Minier  
80 acres



PHILLIPS, ED  
Rt. 1

Delavan  
460 acres



PLISKE, ARTHUR C.  
Rt. 1

Green Valley  
190 acres



PHILLIPS, J. E.  
Rt.

Green Valley  
154 acres



PLOENSE, ROY  
Rt. 1

Danvers  
157½ acres



PLUE, DELAVAN  
Rt. 1

Mackina



POST, MARGARET B.  
Rt. 1

Mackinaw  
167 acres




POEHLMAN, MINNIE  
Rt. 1

Washington  
145 acres



POWERS, PAUL  
Rt. 1

Pekin  
160 acres



PODOWICZ, ANTON J.  
Rt. 1

Pekin  
3 acres



POWLEY, C. A.  
Hwy. 24

Washington  
374 acres



POOL, ALFRED G.  
Rt. 2

Eureka  
160 acres



PRATT BROTHERS FARM  
Rt. 1

Armington  
160 acres





PRATT ESTATE  
Rt. 1

Morton  
320 acres



PROCTOR ENDOWMENT  
Rt. 1-Jesse D. Litwiller, Tenant

Hopedale

365 acres



PRATT, R. J.  
Rt. 1

Armington



PROEHL, EDWARD G.  
Rt. 2

Manito  
240 acres




PRAY, ALEE  
Rt. 1

Mackinaw  
340 acres



PROEHL, GUSTAVE J.  
Rt. 1

Manito  
64 acres



PRESTON, E. L.  
Rt. 2

Manito  
61 acres



PROEHL, GUSTAV E.  
Rt. 1

Pekin  
136 acres



PROEHL, LOUIS G.  
Rt. 2

Manito  
175 acres



PROEHL, WALTER W.  
Rt. 2

Manito  
174 acres



PROEHL, LOUIS G.  
Rt. 2

Manito  
200 acres



PROEHL, WALTER  
Rt. 2

Manito  
190 acres



PROEHL, LOUIS  
Rt. 2

Manito  
212 acres



PROEHL, WALTER W.  
Rt. 2

Manito  
200 acres



PROEHL, WALTER  
Rt. 1

Green Valley  
160 acres




PUGH, MRS. LUCIE  
Rt. 1

Green Valley  
80 acres



PUTERBAUGH, ESTATE  
Rt. 2-Fred Kalhammer, Tenant 203 acres



QUINN, JAMES J.  
Rt-1301 Bloomington Rd. E. Peoria 19 acres



PUTERBAUGH, RALPH  
Rt.1-Joe Weishaupt Ten. 31 yr. 250 acres



QUISENBERRY, OTHO  
Rt. 240 acres



Smith Edgar W. Mackinaw

## EVERGREEN LANE

HOME  
OF  
BETTER BROWN SWISS CATTLE

WILLIS E. WAGLER & SON

Route 1

Pekin, Ill.



Pyles Trucking Ed. Deer Creek




GREEN VALLEY PRESBYTERIAN CHURCH & CEMETERY

Green Valley



METHODIST CHURCH

Green Valley



RADEMAKER, ELMER T.  
Rt. 1

Green Valley  
160 acres



RAEUBER, JOHN  
Rt. 2

Danvers  
81 acres



RADEMAKER, RICHARD  
Rt. 1

Delavan  
80 acres



BAILSBACK, FAY D.  
Rt. 1

Mackinaw  
400 acres



RADEMAKER, U. N.  
Rt. 2

Delavan  
120 acres



RANKIN, LOUIS  
Rt. 1

Green Valley



RAEUBER, CLARENCE & CHAS. E. SMITH  
& LEE BOYLE-Rt. 2

Tremont  
116 acres



RANNEY, JOEL A.  
Rt. 1

Washington  
220 acres



RAPP, MRS. LOUISE  
Rt. 1

Tremont  
92 acres



RAWLS, ORLIE  
Rt. 1

Washington  
20 acres



RASSI, ELIAS  
Rt. 1

Morton  
80 acres



RAWLS, ORLIE  
Rt. 2

Washington  
20 acres



RAUCH, ADAM  
Rt. 1

Green Valley



READ, MRS. ROLAND S.  
Rt. 1-Melvin Embree, Tenant

San Jose  
160 acres



RAUCH, WM. & HENRY  
Rt. 2

Pekin  
160 acres



REARDEN, CLARENCE  
Rt. 2-Jess Horner, Tenant


Delavan  
160 acres



REARDON, C. C. Delavan  
Rt. 2-Harry Burrell, Tenant 131 acres



REED, EVERETT E. E. Peoria  
High Point Lane 5 acres



HARDING, REBECCA & ANNE TAYLOR Delavan  
Rt. 1 160 acres



REEDER, ED Manito  
Rt. 2 279 acres



REDIGER, BEN Pekin  
Rt. 1 92 acres




REEDER, W. C. Tremont  
Rt. 2 50 acres



REDIGER, BEN Morton  
Rt. 1



REESER, JOS. H. Washington  
Rt. 1 115 acres




REESER, L. H.  
Rt. 1

Deercreek  
104 acres




REINHARD, FLORENCE  
Rt. 2

Manito  
14 acres



PEICHERT, EARNEST  
CWR-119

E. Peoria  
1½ acres



REINHOLTZ, HARVEY  
Rt. 1

Mackinaw  
121 acres



REIDNER, WILLIAM  
Rt. 2

Tremont  
16¼ acres



REMUS, VALENTINE  
Rt. 1

Danvers  
40 acres



REINHARD, FANNIE  
Rt. 1

Minier  
160 acres



RENNER, ALEX T.  
Rt. 2

Pekin  
60 acres





REULING, CLARA M.  
Rt. 2

Pekin  
130 acres



REUTER, PAUL  
Rt. 2-Roy Wagner, Tenant

Pekin  
217 acres



REULING, C. W.  
Rt. 2

Delavan  
Tenant House



REUTER, PAUL  
Rt. 2-Alvin Pflederer, Tenant

Pekin  
260 acres



REULING, C. W.  
Rt. 2

Delavan  
233 acres




REUTER, PAUL  
Rt. 2-Mrs. Tebbo Tebben

Pekin  
680 acres



REULING, FRED  
Rt. 1

Morton  
120 acres



REUTER, PAUL  
Rt. 2-Mrs. Tebbo Tebben, Tenant

Pekin



REVEAL, IVAN  
Rt. 1

Mackinaw  
130 acres



RHODES, LYLE M.  
Rt. 1

Armington  
177 acres



RHEINHEIMER, MRS. MILDRED  
Rt. 2

Manito  
320 acres



RICH, ARTHUR  
Rt. 1

Hopedale  
140 acres



RHOADES, C. W.  
Rt. 2

Delavan  
80 acres



RICH, DANIEL  
Rt. 1

Deer Creek  
80 acres



RHOADS, ROY  
Rt. 2

Delavan  
156 acres



RICH, JOHN P.  
Rt. 1

Hopedale  
15 acres



RICH, LESTER H.  
Rt. 1

Deercreek  
97 acres



RICH, WM.  
Rt. 1

Deercreek  
195 acres



RICH, MILTON D.  
Rt. 1

Vorton  
160 acres



RICHMOND, MR. & MRS. ELBERT F.  
Rt. 1

Armington  
200 acres




RICH, R. J.  
Rt. 2

Washington




RICKETT, GEORGE  
Rt. 1

Mackinaw  
163 acres



RICH, B. J.  
Rt. 2

Washington  
160 acres



RIDDLE, HERMAN E.  
Rt. 1

Pekin  
18 acres



RIDER ESTATE Pekin  
Rt. 2-Mike Fahnders, Tenant 275 acres



RIPPER, ALVIN P. Pekin  
Rt. 2 180 acres



RIGGENBACH, MRS. D. E. E. Peoria  
Rt. 5-Faye Hollow Rd. 40 acres



RIPPER, HENRY Delavan  
Rt. 1 165 acres



RIGGS, NETTIE & JOHN MOSER Tremont  
Box 123 & 319 50 acres & 160 acres



RIPPER, JOHN Green Valley  
Rt. 1 120 acres



RINKENBERG, GEORGE A. Washington  
Rt. 1 10 acres



RIPPER, MRS. LEONARD Tremont  
Rt. 1-Box 37 80 acres



RIPPER, LOUISE  
Rt. 1-Kenneth Burkey

Pekin  
155 acres



RISSE, ROY E.  
Rt. 2

Eureka  
160 acres



RIPPER, PHILLIP B.  
Rt. 2

Pekin  
160 acres



RIVORD, MERLE  
Rt. 1

Pekin  
125 acres



RIPPER, PHILIP G.  
Rt. 1

Green Valley  
160 acres



ROBERTS, MRS. HELEN  
Rt. 1-Howard Runyon, Tenant

Delavan  
160 acres



RIPPER, REUBEN O.  
Rt. 1

Mackinaw  
188 acres



ROBERTS, JOHN G.  
Rt. 1

Pekin  
135 acres



ROBISON, ASA  
Rt. 1

Tremont  
180 acres



ROBISON, MRS. EMERY  
Rt. 1

Morton  
240 acres



ROBISON, A. L. JP.  
Rt. 1

Pekin  
273 acres



ROBISON, MRS. FAYE  
Rt. 1

Morton  
120 acres



ROBISON, C. E.  
Rt. 1

DeLavan  
284 acres



ROBISON, FAYE  
Rt. 1

Morton  
200 acres



ROBISON, D. W.  
Rt. 1

Pekin  
60 acres



ROBISON, FRANK L.  
Rt. 1

Morton  
40 acres



ROBISON, RICHMOND  
Rt. 2

Delavan  
160 acres



ROBISON, V. E.  
Rt. 1

Morton  
320 acres



ROBISON, RICHMOND  
Rt. 2

Delavan  
240 acres



ROCKE, EMANUEL  
Rt. 1-Fred H. Shanklin, Tenant

Pekin  
120 acres



ROBISON, RICHMOND  
Rt. 2

Delavan  
322 acres



RODNEY, KENNETH L.  
Rt. 1

Washington  
20 acres



ROBISON, RICHMOND  
Rt. 2

Delavan  
400 acres



ROECKER, WM. J.  
Rt. 1

Morton  
70 acres



ROECKOR, WM.  
Rt. 1

Morton  
180 acres



ROGERS, NELLE (MRS.)  
Rt. 2

Delavan  
158 acres



ROEHM, ROBERT  
Rt. 1

Hopedale  
80 acres



ROGERS, WAYNE  
Rt. 2

Delavan  
80 acres



ROEMERSBERGER, BESSIE  
Rt. 2

Delavan  
200 acres



RONDORFF, ROBERT  
Rt. 1

Hopedale  
160 acres



ROGERS, HERBERT & WAYNE  
Rt. 2

Delavan  
100 acres



ROOS, HENRY (ESTATE)  
Rt. 2

Pekin  
209 acres





ROPER, ROY C.  
Rt. 1

Washington  
177 acres



ROSE, JOHN K.  
Rt. 2

Emden  
80 acres



ROPP, MRS. OLGA  
Rt. 2

Tremont  
203 acres



ROSE, RALPH  
Rt. 1

Green Valley  
80 acres



ROPP, R. J.  
Rt. 1

Tremont  
184 acres



ROSEMAN, CLIFFORD E.  
Rt. 1

Hopedale  
111 acres



ROSE, GEORGE R.  
Rt. 1

Washington  
3½ acres



ROSKIND, M. A.  
Caterpillar Trail

E. Peoria  
1 Lot



ROSS, R. B.  
Rt. 1

Armington  
140 acres



ROTH, AUSTIN D. & SON  
Rt. 1

Morton  
Tenant House



ROSSI, PETE  
CR 31

Pekin  
3 acres



ROTH, AUSTIN  
Rt. 1

Morton  
120 acres



ROTH, AMOS D. & SONS  
Rt. 1-Eastside Farm

Morton  
80 acres



ROTH, EDWIN J.  
Rt. 1

Morton  
140 acres



ROTH, AUSTIN D. & SONS  
Rt. 1

Morton  
197 acres



ROTH, EDWIN  
Rt. 1-Melvin Roth, Tenant

Pekin  
190 acres



RATH, JOHN H.  
Rt. 1

Green Valley  
80 acres



ROTH, MISS MATILDA A.  
Rt. 1

Morton  
130 acres



ROTH, MR. & MRS. JOHN  
Rt. 1

Deer Creek  
194 acres



ROTH, NELSON & ROY & CLARENCE  
Rt. 1-David Beutel, Tenant

Pekin  
160 acres



ROTH, LEVI & CLARA  
Rt. 5

Peoria  
154 acres



ROTH, S. R.  
Rt. 1-Nelson Roth, Tenant

Morton  
100 acres



ROTH, MINEA (ESTATE)  
Rt. 1

Morton  
100 acres



ROTH, SAM E.

Groveland  
106 acres



ROTH, MISS TILLIE  
Rt. 1

Morton  
120 acres



ROTHER, ANTON  
Rt. 2

Tremont  
265 acres



ROTH, WILBER J.  
Rt. 1

Morton  
155 acres



ROTHFUSS ESTATE  
Rt. 1

Delavan  
80 acres



ROTHER, ANTON  
Rt. 2

Tremont  
1 acre



ROTHFUSS ESTATE  
Rt. 1

Delavan  
240 acres



ROTHER, ANTON  
Rt. 2

Delavan  
160 acres




ROWELL, ELMER  
Rt. 1

Tremont  
125 acres



ROWELL, EDWARD A.  
Rt. 1

Pekin  
180 acres



RUNYON, ARCH G.  
Rt. 1

Delavan  
80 acres



ROWELL, FRANK F.  
Rt. 1

Mackinaw  
142 acres



RUNYON, ETHEL M.  
Rt. 1

Delavan  
80 acres



RUMBOLD, MARY  
Rt. 1

Morton  
2 acres




RUNYON, ETHEL M.  
Rt. 1

Delavan  
80 acres



RUMBOLD, PAUL  
Rt. 1

Morton  
120 acres




RUSHFORD, EUGENE  
Rt. 2


Pekin  
14 acres



RUSSELL ESTATE-Mrs. Selma Stewart Tremont  
Rt. 1-Carl Huette, Tenant 267 acres



HIRED LAND HOUSE FOR RUST FARMS Manito  
Rt. 2



RUST FARM Rt.2, Manito



RUST FARM Manito  
Rt. 2 160 acres



RUST FARM Rt.2, Manito



RUST FARM Manito  
Rt. 2 180 acres



RUST FARM Manito



RUST FARM Manito  
Rt. 2 170 acres



RUST, MAE  
Rt. 2

Delavan  
80 acres




RYAN, JAMES  
Rt. 2

Delavan  
Tenant House



RUTH, JOHN  
Rt. 1

Green Valley  
80 acres



RYAN, W. E.  
Rt. 2-Edw. Ryan, Tenant

Delavan  
240 acres



RYAN, MARY  
Rt. 2

Delavan  
200 acres



RYAN, JAMES F.  
Rt. 2

Delavan  
320 acres

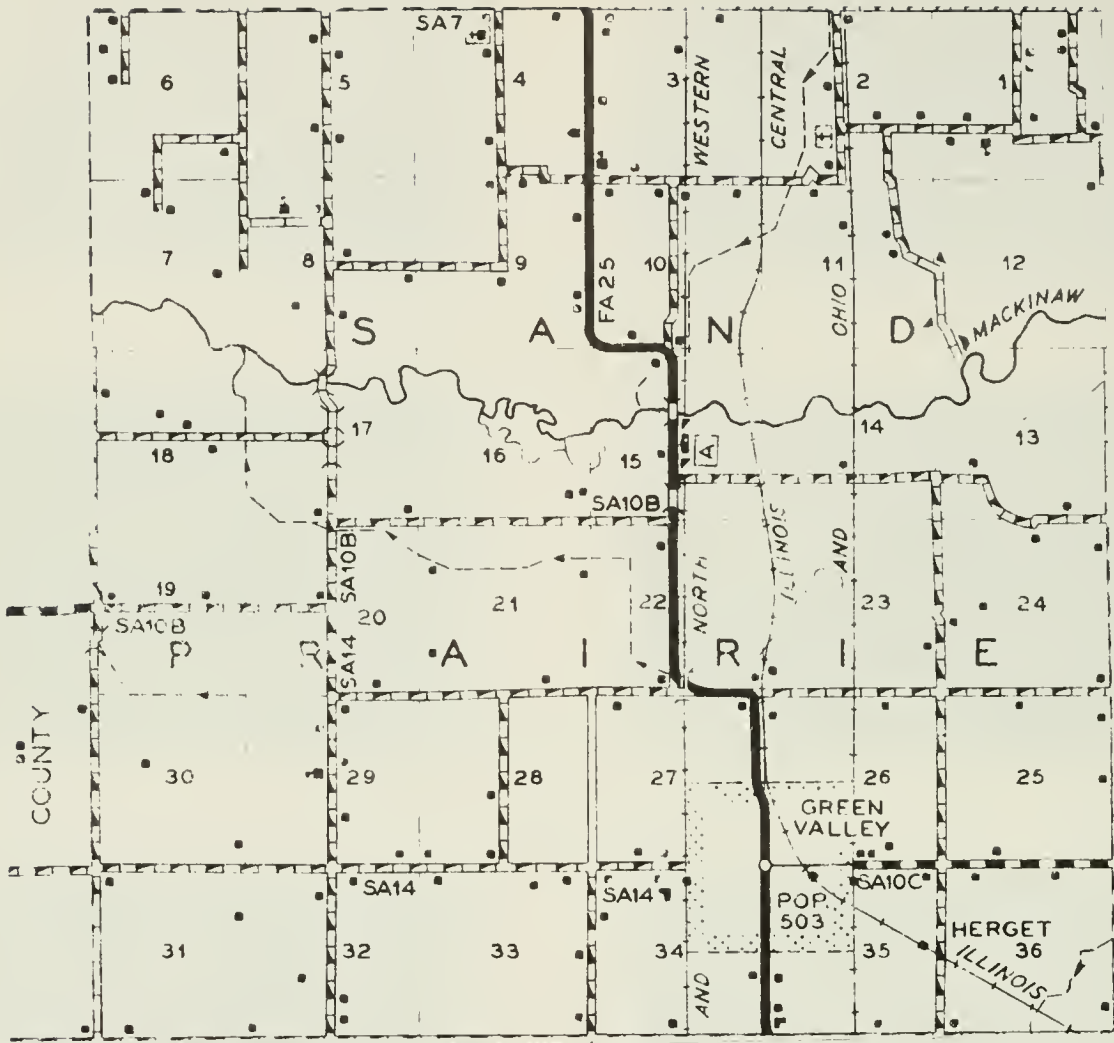


HOFFMAN'S SERVICE STATION & GROCERY  
Rt. 2 Manito



SOMMER BROS. SEED CO.  
Rt. 1, Box 230

Pekin  
3 acres



PREPARED BY THE  
 BUREAU OF RESEARCH AND PLANNING  
 DIVISION OF HIGHWAYS  
 DEPARTMENT OF PUBLIC WORKS & BUILDINGS  
 IN COOPERATION WITH THE  
 U.S. DEPARTMENT OF COMMERCE  
 BUREAU OF PUBLIC ROADS



POLYCONIC PROJECTION








## GREEN VALLEY

South of Pekin, on State 29, lies the incorporated village of Green Valley, with a population of 503. The village was platted in 1872 by Samuel Schureman. Through it run the Illinois Terminal, the Chicago & North Western and the Gulf, Mobile & Ohio railroads.

Green Valley is the only community in Sand Prairie Township, which has a total population of 996. First settler of the township was Major Isaac Perkins, who built a log cabin here sometime in the early 1820's. A later arrival was John Vancil, in whose cabin home the celebrated preacher, Reverend Peter Cartwright, delivered one of his first sermons in Tazewell County.





## PARKLAND

Only community of Spring Lake Township is Parkland, which in 1950 had a population of 20. It is located southwest of Pekin on the Chicago & Illinois Midland Railroad and is served by the post office in nearby Manito (Mason County). Among the first settlers of Spring Lake Township were the McLeashes, Hibbards and Claytons. Another early settler was Joseph Offut, who built a log cabin on the border of Spring Lake in the southeswt corner of the township.



ST. JOHN'S LUTHERAN CHURCH (Rev. Lester H. Kuker)

Green Valley



MALONE CHRISTIAN CHURCH (1880)

Green Valley



SAAL, ERNEST & MABEL M.  
Rt. 1

Pekin  
120 acres



SANDS, MELVIN D.  
Rt. 2

Washington  
80 acres



SAAL, HENRY  
Rt. 1

Pekin  
60 acres



SANDS, SAM D.  
Rt. 1

Mackinaw  
95 acres



SAAL, JACOB  
Rt. 1

Pekin  
194 acres



SANGALLI, JACK  
Rt. 1-Holstein Dairy Herd

Pekin  
160 acres



SAWDER, ALVIN  
Rt. 2

Tremont  
118 acres



SANWALD, CHRIS  
Rt. 1

Pekin  
79 acres



SAPP ESTATE  
Rt. 2-Ervin Claton, Tenant      Manito  
385 acres



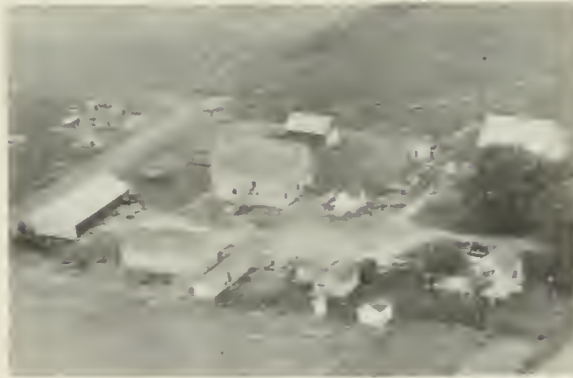
SAUDER, C. A.  
Rt. 1      Hopedale  
160 acres



SAPP ESTATE  
Rt. 2      Manito  
291 acres



SAUDER, ELMER  
Rt. 2      Tremont  
215 acres



SAPP ESTATE  
Rt. 2-Kenneth Claton, Tenant      Manito  
473 acres



SAUDER, GEORGE  
Rt. 1      Washington  
100 acres



SAUDER, REN  
Rt. 2      Tremont  
120 acres



SAUDER, J. S.  
Rt. 2      Tremont  
20 acres



SAUDER, J.C. & LeROI  
Rt. 2

Tremont  
120 acres



SCHACHTRUP, FRANCIS E.  
Rt. 2-Edgar Chaney, Tenant

Manito  
148 acres



SAUDER, JOHN  
Rt. 2

Tremont  
120 acres



SCHACHTRUP, FRANCIS B.  
Rt. 2

Manito  
210 acres




SAUDER, LOUIS  
Rt. 1

Pekin  
107 acres



SCHACHTRUP, HERMAN  
Rt. 1

Morton  
120 acres



SAUDER, LEVI  
Rt. 2

Tremont  
120 acres



SCHACHTRUP, HERMAN J.  
Rt. 1

San Jose  
160 acres



SCHACHTRUP, FRANCIS B. Manito  
Rt. 2 1½ acres



SCHAEFER, ADAM J. Pekin  
Rt. 2 100 acres



SCHACHTRUP, FRANCIS B. Manito  
Rt. 2 186 acres



SCHAEFER, CHARLES (ESTATE) Pekin  
Rt. 1




SCHACHTRUP, HERMAN Minier  
Rt. 1 160 acres



SCHAEFER, CHARLES (ESTATE) Pekin  
Rt. 2 118 acres



SCHACHTRUP, HERMAN J. San Jose  
Rt. 1 240 acres



SCHAEFER, JOHN A. Pekin  
Rt. 2 100 acres





SCHACHTRUP, HENRY  
Rt. 1

Minier  
100 acres



SCHENK ESTATE  
Rt. 2

Pekin  
200 acres



SCHAEFFER, CHARLES (ESTATE)  
Rt. 2

Pekin



SCHERER, ANDERSON L.  
Rt. 1

Green Valley  
160 acres



SCHANTZ, ARTHUR  
Rt. 1

Minier  
160 acres



SCHERER, JOHN  
Rt. 1

Manito



SCHARM, ALBERT  
Rt. 1

Pekin  
160 acres



SCHERER, PHILIP  
Rt. 1

Manito  
134 acres



SCHERER, PHILIP Green Valley  
Rt. 1-Elmer Scherer, Tenant 240 acres



SCHERTZ, MRS. ESTHER Hopedale  
Rt. 1 1 1/2 acres




SCHERTZ, ELMER C. Metamora  
Rt. 1 160 acres



SCHERTZ, H. R. (ESTATE) Metamora  
Rt. 1 160 acres



SCHERTZ, EMANUAL L. Washington  
Rt. 2 200 acres



SCHERTZ, M. D. Washington  
Rt. 1



SCHERTZ, EMANUAL L. Washington  
Rt. 2 200 acres



SCHERTZ, M. D. Washington  
Rt. 1 100 acres



SCHERTZ, ROBERT  
Rt. 1

Metamora  
1 acre



SCHICK, JOHN F. SR.  
Rt. 1

Morton  
240 acres




SCHICK, CARL J.  
Rt. 1

Morton  
292 acres



SCHICK, WM. L.  
Rt. 1

Deer Creek  
225 acres



SCHICK, HENRY D.  
Rt. 1

Deer Creek  
200 acres



SCHIMMELFINNIG, ROY & EMMA BROWN  
Rt. 2

Tremont  
90 acres



SCHICK, JOHN F. SR.  
Rt. 1 - John Schick, Jr. Tenant

Morton  
90 acres



SCHIMMELFFINIG, MRS. MATTIE  
Rt. 1

Pekin  
87 acres



SCHIMMELPFENNIG, OSCAR P.  
Rt. 2

Pekin  
20 acres



SCHLEDER, PAUL E.  
Rt. 2

Pekin  
80 acres



SCHIMMELPFENNIG, TINA  
Rt. 2

Manito  
151 acres



SCHLOBOHM, HENRY  
Rt. 1

Pekin  
122½ acres



SCHLAPPI, ARTHUR  
Rt. 1

Mackinaw  
55 acres



SCHMALLENBERGER, MRS. ADA M.  
Rt. 1

Morton  
198 acres



SCHLEDER, MARTIN C.  
Rt. 1-Schleder Farms

Green Valley  
210 acres



SCHMIDGALL, ADAM  
Rt. 1

Mackinaw  
80 acres



SCHMIDGALL, ADAM  
Rt. 1

Mackinaw  
194 acres



SCHMIDGALL, CLEON A.  
Rt. 1

Mackinaw  
3 acres



SCHMIGALL, CARL  
Rt. 1

Danvers  
120 acres



SCHMIDGAL, CLIFFORD  
Rt. 2

Delavan  
175 acres



SCHMIDGALL, MRS. CARL  
Rt. 1

Mackinaw  
160 acres



SCHMIDGALL, CLIFFORD  
Rt. 5

E. Peoria  
130 acres



SCHMIDGALL, CHRIS  
Rt. 1

Mackinaw  
81 acres



SCHMIDGALL, EDGAR  
Rt. 1

Mackinaw  
240 acres



SCHMIDGALL, FRED C.  
Rt. 1

Tremont  
160 acres



SCHMIDGALL, JAKE  
Rt. 1

Minier  
158 acres



SCHMIDGALL, GEORGE  
Rt. 1

Morton  
160 acres



SCHMIDGALL, JOHN  
Rt. 1

Minier



SCHMIDGALL, HOWARD  
Rt. 1

Mackinaw  
160 acres



SCHMIDGALL, GUSTAV  
Rt. 1

Pekin  
100 acres



SCHMIDGALL, JAKE  
Rt. 1

Minier  
80 acres



SCHMIDGALL, MRS. MINNIE  
Rt. 2

Mackinaw  
160 acres



SCHMIDGALL, ROSE  
Rt. 1

Mackinaw  
80 acres



SCHMIDGALL, WILLIAM  
Rt. 1

Tremont  
155 acres



SCHMIDGALL, ROY  
Rt. 1

Mackinaw  
160 acres



SCHMIDGALL, WM. F.  
Rt. 1

Delavan  
87 acres



SCHMIDGALL, ROY  
Rt. 1

Mackinaw  
240 acres




SCHMID, ALLAN  
Rt. 2

Delavan  
40 acres



SCHMIDGALL, WILLIAM  
Rt. 1

Tremont  
Tenant House



SCHMID, WM., JOHN, LILLIAN &  
MARIE - Rt. 2

Tremont  
200 acres



SCHMIDT, MISS CATHERINE Washington  
Rt. 2 80 acres



SCHMIDT, WALTER Pekin  
Rt. 1 160 acres



SCHMIDT, J. C. San Jose  
Rt. 1-Melvin C. Maaks, Tenant 80 acres



SCHMITT, GEORGE E. Morton  
Rt. 1 185 acres



SCHMIDT, J. C. San Jose  
Rt. 1 240 acres



SCHMITT, JOE E. Peoria  
Rt. 5 119½ acres



SCHMIDT, ROBERT J. Tremont  
Rt. 1 200 acres



SCHMOEGER, HARRY J. Washington  
Rt. 2 80 acres





SCHMOEGER, HARRY J.  
Rt. 1

Washington  
80 acres



SCHNELLBACHER, MRS. L. W.  
Rt. 1

Mackinaw  
32 acres



SCHMOEGER, HARRY J.  
Rt. 1

Washington  
154 acres



SCHNUR BROS.  
Rt. 1

Pekin  
179 acres



SCHMOEGER, HARRY J.  
Rt. 1

Washington  
224 acres



SCHNUR, VIVIAN  
Rt. 2

Manito  
257 acres



SCHAEFER ESTATE  
Rt. 1

Pekin  
270 acres



SCHOCK, WM.  
Rt. 1

Morton  
60 acres



SCHOENVIEN, CARL S.  
Rt. 1

Morton  
70 acres




SCHROCK, EDWARD SR.  
Rt. 1-Edw. Schrock, Jr., Tenant

Pekin  
171 acres



SCHRAMM, ALBERT  
CMR 31

Pekin  
27 acres



SCHROEDER, MARY  
Rt. 1-Chas. Burroughs Jr. Tenant

Minier  
160 acres



SCHRAMM, ALBERT  
Rt. 1

Pekin  
180 acres



SCHROEDER, MARY  
Rt. 1

Minier  
320 acres



SCHROCK, CLIFFORD

Washington



SCHROEN, LESTER  
Rt. 1

Washington  
80 acres



SCHROEN, SUSANNA O.  
Rt. 1

Washington  
140 acres



SCHUCK, JOHN (ESTATE)  
Rt. 2

Washington  
102½ acres



SCHUCK, EDWARD H.  
Rt. 2

Washington  
101 acres




SCHULTZ, SARAH & JULIE BROWN  
Rt. 1-Henry Green, Tenant

Pekin  
80 acres



SCHUCK, GEORGE J.  
Rt. 2

Washington  
115 acres




SCHULZKI, FRED  
Rt. 5

E. Peoria  
52 acres




SCHUCK, HENRY E.  
Rt. 2

Washington  
350 acres



SCHULZKI, OTTO  
Bloomington Rd.

E. Peoria  
23 acres



SCHULZKI, WILLIAM E. Peoria  
Bloomington Rd-Fruit & Veg. Farm 20 acres



SCHUMM, EDWARD Pekin  
Rt. 2 144 acres



SCHUMACHER, HENRY W. Washington  
Rt. 1 80 acres



SCHUREMAN, CHARLES B. Green Valley  
Rt. 1 160 acres




SCHUMM, CHARLE Danvers  
Rt. 1 223 acres



SCHURTER, DANIEL Tremont  
Rt. 2 80 acres



SCHUMM, CHRIS & RUTH Danvers  
Rt. 1 117 acres



SCHURTER, JOHN Tremont  
Rt. 2 200 acres



SCHURTER, WM. A. SR.  
Rt. 2

Tremont  
108 acres



SCHWARZENTRAUB, A. K.  
Rt.

Morton  
80 acres



SCHWAB, MRS. FERD  
Rt. 5

Peoria  
223 acres



SCHWARZENTRAUB, VICTOR S.  
Rt. 2

Eureka



SCHWAB, MRS. MARIE  
Rt. 1

Morton  
107 acres



SCHWARZENTRAUB, ORIN J.  
Rt. 1

Morton  
182 acres



SCHWARTZ, OTTO  
Rt. 1

Pekin  
40 acres



SCHWARZENTRAUB, VICTOR S.  
Rt. 2

Eureka  
240 acres



SCHWENK, ALOIS A.  
Rt. 2

Washington  
97 acres



SCOTT, ATHA M.  
Rt. 2

Tremont  
78½ acres



SCHWEIGERT, J. C.  
Rt. 1-Jersey Farm

Tremont  
260 acres



SCOTT, ATHA M.  
Rt. 2- Maple Grove Stock Farm

Tremont  
210 acres



SCHWEIGERT, CHRIS  
Rt. 1

Tremont  
160 acres



SCULLY, GEORGE P.



SCHWATZ, LeROY W.  
Rt. 1

Morton  
82 acres



SCULLY, GEORGE P.  
Rt. 1

Green Valley  
200 acres



SCULLY ESTATE  
Rt. 1

Emden  
120 acres



SEARS, EMERY E.  
Rt. 1

Minier  
666 acres



SCULLY ESTATE  
Rt. 1

Emden  
120 acres



SEAPS, EMRY  
Rt. 1

Hopedale  
80 acres



SCULLY ESTATE  
Rt. 1

Emden  
160 acres



SEARS, HARVEY D.  
Rt. 1

Washington  
80 acres




SCULLY ESTATE  
Rt. 1

Emden  
160 acres



SEATON, CLIFFORD P.,  
Rt. 2

Washington  
78 acres



SEELYE, CHESTER  
Rt. 1

Green Valley



SHADE, CLARENCE  
Rt.

Delavan  
240 acres



SEIBOLD, WALTER F.  
Rt. 6

E. Peoria  
80 acres



SHADE, C. N.  
Rt. 2

Delavan  
200 acres



SELLERS, ROSS  
Rt. 1

Armington  
350 acres



SHADE, C. N.  
Rt. 1

Delavan  
160 acres



SELLERS, ROSS  
Rt. 1

Armington  
2 acres



SHALKHAUSER, E. G.  
Rt. 1

Washington  
17 acres





SHANKLIN, LOUIS D.  
Cole Hollow Rd.

E. Peoria  
1 acre



SHAY, ROY A.  
Rt. 2

Delavan  
220 acres



SHARP, L. A.  
Rt. 1

Green Valley  
320 acres



SHAY, ROY A.  
Rt. 2

Delavan  
2½ acres



SHAWGO, ELMER J.  
Rt. 6

Peoria  
42 acres



SHAY, ROY E.  
Rt. 1

Green Valley  
160 acres



SHAY, H.  
Rt. 1

Delavan  
120 acres



SHEETS, MRS. M.  
Rt. 1

Green Valley  
160 acres



SHELBY, HOWARD J.  
Rt.-Cole Hollow Rd.

E. Peoria  
25 acres



SHIPTON, WM. H.  
Rt. 2-David Shipton, Tenant

Delavan  
160 acres



SHERER, ROY  
Rt. 1

Green Valley  
160 acres



SHOOP, ERNEST  
Rt. 2

Manito  
184 acres



SHIELDS, CALVIN J.  
Rt. 1

Pekin  
120 acres



SHORT, MRS. ALICE  
Rt. 1

Green Valley  
60 acres



SHILOH SCHOOL & CEMETERY  
Rt. 1

Hopedale



SHORT, GEORGE  
Rt. 2

Delavan  
267 acres



SHREVE, MRS.  
Rt. 1

Deer Creek  
80 acres



SIEGRIST, MINERVA  
Rt. 1

Delavan  
100 acres



SHURTLEFF, MAUDE E.  
Rt. 1

Pekin  
259 acres



SIEVERS, L. E.

Mackinaw  
280 acres



SIEBENTHAL, ARNOLD  
Rt. 1

Deercreek  
287 acres



EGLI, SIMON  
Rt. 1

Hopedale  
76 acres



SIEG, JOE A.  
Rt. 1

Washington  
110 acres



SIMON, JOHN (ESTATE)  
Rt. 1

E. Peoria  
150 acres




SIMON, J. R.  
Rt. 6

E. Peoria  
160 acres



SINN, CARL  
Rt. 2-Otto Sinn, Tenant

Tremont  
160 acres



SIMPSON, ELOYD A.  
Rt. 2

Pekin  
133 acres



SINN, EMANUEL J.  
Rt.1-Cecil W. Nohl, Opr.

Deercreek  
120 acres



SINN, CARL  
Rt. 1

Armington  
80 acres



SINN, MR. & MRS. EMANUEL J.  
Rt.-P.O. Box 34

Tremont  
147 acres



SINN, CARL  
Rt. 2

Delavan  
160 acres



SINN, J. W.  
Rt. 2

Tremont  
240 acres



SINN, J. W.  
Rt. 2

Tremont  
80 acres



SLOTER, HARRY  
Rt. 2

Manito  
160 acres



SKEEN, EVERETT  
Rt. 1

Delavan  
155½ acres



SMALL, FRANE  
Rt. 1

Mackinaw  
40 acra




SLATER, WALTER A.  
Rt. 6

Peoria  
1 acre



SMALLWOOD, BERT C.  
Rt. 2

Delavan  
120 acres



SLONNEGER, CHESTER  
Rt. 2

Washington  
80 acres



SMATZ, FRANK  
Rt. 1

Washington  
210 acres



SMITH, ANDREW (ESTATE)  
Rt. 2

Washington  
240 acres




SMITH, MRS. FRANCIS  
Rt. 1

Mackinaw  
214 acres



SMITH, DR. CARLETON R.  
Rt. 6

E. Peoria  
3 acres




SMITH, MRS. FRANK  
Rt. 1

Green Valley  
80 acres



SMITH, MRS. CLIFTON  
Rt. 1

Mackinaw  
140 acres



SMITH, MRS. FRANK  
Rt. 1

Delavan  
80 acres



SMITH, CRS. CLIFTON  
Rt. 1

Mackinaw  
120 acres



SMITH, GEORGE  
Rt. 1

Delavan  
160 acres



SMITH, MRS. G. W.  
Rt. 1

Hopedale  
142 acres



SMITH, MINA & MINNIE BOWEN  
Rt. 1

Washington  
160 acres



SMITH, JOHN  
Rt. 5

E. Peoria  
½ acres



SMITH, MINA & MINNIE BOWEN  
Rt. 1

Washington  
140 acres



SMITH, KENNETH  
Rt. 1

Washington  
40 acres



SMITH, MRS. MYRTLE L.  
Rt. 5

E. Peoria  
70 acres



SMITH, LOIS  
Rt. 1

Mackinaw  
131 acres



SMITH, W. W.  
Rt. 1

Pekin  
11 acres



SMITH, WILBUR H.  
Rt. 1

Green Valley  
80 acres



SNIDER, LOUIS B.  
Rt. 2

Tremont  
174 acres



SMOLA, ELMER

Minier  
48 acres



SNIDER, V. R.  
Rt. 1

Minier  
160 acres




SMUCKER, RAYMOND P.  
Rt. 2

Eureka  
44 acres



SOLDWEDEL, FRED  
Rt. 1

Pekin  
80 acres



SNIDER, CLIFTON E.  
Rt. 1

Minier  
212 acres



SOLLBERGER, FRED  
1311 Springfield Rd.

E. Peoria





SOMMER, MRS. B. L.  
Rt.

Green Valley  
160 acres



SOWA, J. B.  
Rt. 1

Armington  
1 acre




SOMMER, O.J. & A. U.  
Rt. 1

Pekin  
231 acres



SPARKS, SALLY  
Rt. 1

Mackinaw  
120 acres



SOMMERS, O. J.  
Rt. 1

Pekin  
1 acre



SPEECE ESTATE  
Rt. 1

Danvers  
225 acres



SOMMERS, WM.  
Rt. 1

Washington  
160 acres




SPEECE, LOUIS  
Rt. 1

Mackinaw  
90 acres




SPEERS, PLUMMER  
Rt. 1

Minier  
100 acres



SPRINGER, ALLAN J.  
Rt. 1

Hopedale  
80 acres



SPEERS, P. D.  
Rt. 1

Tremont  
182 acres



SPRINGER, AMOS  
Rt. 1

Pekin  
20 acres



SPERPY, G. A.  
Rt. 1

Allentown  
120 acres



SPRINGER, ALVIN E.  
Rt. 1

Washington  
193 acres



SPRING, CHARLEY E.  
Rt. 1

Washington  
100 acres



SPRINGER, AARON  
Rt. 1

Minier



SPRINGER, AARON  
Rt. 1

Minier  
165 acres



SPRINGER, EUGENE W.  
Rt. 1

Morton  
10 acres



SPRINGER, AARON  
Rt. 1

Hopedale  
7 acres



SPRINGER, ELMER J.  
Rt. 1

Armington  
170 acres



SPRINGER, BEN  
Rt. 1

Washington



SPRINGER, J. W.  
Rt. 1

Morton  
135 acres




SPRINGER, BEN  
Rt. 1

Washington  
80 acres



SPRINGER, J. W.  
Rt. 1

Hopedale  
100 acres



SPRINGER, J. W.  
Rt.1-Allan Springer, Tenant

Hopedale  
80 acres



SPRINGER, RAYMOND W.  
Rt. 1

Minier  
82 acres



SPRINGER, LAWRENCE  
Rt. 1

Minier  
80 acres



SPRINGER, MRS. RICHARD  
Rt. 2

Washington  
160 acres



SPRINGER, MENNO J.  
Rt. 1

Hopedale  
160 acres



SPRINGER, S. R.  
Rt. 1

Hopedale  
162 acres



SPRINGER, PAUL  
Rt. 1

Tremont  
1 acre



STADSHOLT, JOHN A.  
Rt. 1

Green Valley  
100 acres



STAHL, MISS ANNA M.  
Rt. 2

Washington  
70 acres



STAKER, JOE  
Rt.

Morton  
160 acres



STAKER, CLARA E.  
Rt. 1

Pekin  
91 acres



STAKER, LEVI  
Rt. 1

Pekin  
240 acres



STAKER, ED, HARVEY & KATIE  
Rt. 1

Pekin  
240 acres



STAKER, MRS. MAGGIE  
Rt. 1

Tremont  
202 acres



STAKER, MRS. IONA  
Rt. 1

Morton  
80 acres



STAKER, MRS. MAGGIE  
Rt. 1

Tremont  
50 acres



STAKER, PEARL & ETHEL  
Rt. 1

Pekin  
115 acres



STAKER, WELDON M.  
Rt. 1

Pekin  
40 acres



STAKER, SAMUEL M.

Groveland  
100 acres



STANLEY, EDWARD  
Rt. 2

Manito  
2 acres



STAKER, SAM  
Rt. 2

Manito  
470 acres



STAUFFER, FRED  
Rt. 1

Hopedale  
160 acres



STAKER, WELDON

Groveland  
7 acres



STAUFFER, FRED  
Rt. 2

Deiavan  
80 acres



STAUTHAMMER, MRS. MARY  
Rt. 1

Green Valley  
148 acres



STEIGER, HOWARD H.  
Rt. 2

Delavan  
160 acres



STEFFEN, EDWARD  
Rt. 1

Washington  
94 acres



STEIGER, HOWARD H.  
Rt. 2

Delavan



STEGMAIER, FRED J.  
Rt. 1

Morton  
20 acres



STEIGER, JOHN  
Rt. 2

Delavan  
240 acres



STEIGER, ALMA  
Rt. 2

Delavan  
300 acres



STEIGER, MISS MINNIE  
Rt. 2

Delavan  
80 acres



STEIGER, R. L. Delavan  
Rt. 2-Arthur Klokkenga, Tenant 160 acres



STEINER, DAN C. Tremont  
Rt. 2 120 acres



STEIGER, WILBUR Delavan  
Rt. 2 160 acres



STEPHENS, EMERY Hopedale  
Rt. 1 160 acres



STEIGLER, WILLIS E. Peoria  
Rt. 5-Faye Hollow Rd.



STEPHENS, EMERY Hopedale  
Rts. 121-122-Jas. S. Wilson, Lessee 2 acres




STEIN, HENRY Washington  
Rt. 1 79 acres



STETZLER, MANUEL H. Morton  
Rt. 1 acres





STEVENS, EMORY  
Rt. 2

Hopedale  
160 acres



STILLMAN, MR. & MRS. F.S.  
Rt. 1

Mackinaw  
420 acres



STIENER, LUCY H.  
Rt. 1

Morton  
172 acres



STILLMAN, MR. & MRS. F. S.  
Rt. 1

Mackinaw



STIEGER, MINNIE  
Rt. 2

Delavan  
80 acres



STILLMAN, MRS. F. S.  
Rt.

Mackinaw



STILLMAN, DOROTHY FRANCIS  
Rt. 2-Ed Lawson, Tenant

Manito  
150 acres



STILLMAN, MRS. F. S.

Mackinaw



STILLMAN, MRS. F. S. Mackinaw  
Rt. 1



STILLMAN, FRANCIS Manito  
Rt. 2 250 acres



STILLMAN, MR. & MRS. F.S. Mackinaw  
Rt. 1 1 acres



STIRRATT, JAMES A., E. Peoria  
Rt.-Morton Rd. 2 acres



STILLMAN, F. S. Manito  
Rt. 160 acres



STOCK, ARTHUR Washington  
Rt. 1 168 acres



STILLMAN, FRANCIS Manito  
Rt. 2 100 acres



STOECKER ESTATE E. Peoria  
Rt. 5-3719 Bloomington Rd. 30 acres



STOEHLR, ALVIN  
Rt. 1

Green Valley  
80 acres



STOLE, GILBERT  
Rt. 1

Tremont  
200 acres



STOEHR, ALRICK E.  
Rt. 1

Green Valley  
160 acres



STONE, VENCIL E.  
Rt. 2

Tremont  
10 acres



STOEHR, ROY A.  
Rt. 1

Green Valley  
80 acres



STORMER, HOMER  
Rt. 1

Washington  
244 acres



STOETZEL, E. D.  
Rt. 1

Washington  
13 acres



STOUT, CLEO  
Rt. 1

Morton  
23 acres



STRAMPP, WALTER  
Rt.1-Archie Ingersoll, Tenant      Delavan  
200 acres



STRAWPRIDGE, O. E.      Green Valley  
1 acre



STRANGE, WALTER  
Rt. 1      Mackinaw  
128 acres



STREID, PETER F.  
Rt. 1      Metamora  
156 acres



STRAUB, PHILLIP  
Rt. 2      Tremont  
207 acres



STRICKFADEN, ED  
Rt.1-Family settled 1848      Pekin  
154 acres



STRAUB, PHILLIP  
Rt. 2      Tremont  
131 acres



STRICKFADEN, GEORGE  
Rt. 5      E. Peoria  
100 acres



STRICKFADEN, JOHN  
Rt. 1

Pekin  
40 acres



STROUD, HARRY  
Rt. 1

Armington  
275 acres




STRIKER, MAY  
Rt. 1

Green Valley  
160 acres



STROUD, JOHN J.  
Rt. 1

Armington  
80 acres



STROPE, J. FLOYD  
Rt. 2

Pekin  
40 acres



STROUSE BROS.  
Rt. 1

Delavan  
96 acres



STROUD, BERT P.  
Rt. 1

Armington  
38 acres



STROUSE BROTHERS  
Rt. 1

San Jose  
Tenant House



STRUBEN, WILLIAM R. Green Valley  
Rt. 1 1 acre



STRUBHAR, ELLA Washington  
Rt. 1 160 acres



STRUNK, ALBERT Tremont  
Rt. 1 120 acres



STRUNK, DANIEL L. Morton  
Rt. 1-Phillip Letz, Tenant 120 acres




STRUNK, JOE Morton  
Rt. 1 100 acres



STRUNK, JOHN Morton  
Rt. Donald Strunk, Tenant 157 acres



STRUNK, SAM Tremont  
Rt. 1 106 acres



STUBER BROS. - Brüdler Farm Tremont  
P. O. Box 407 8 acres




STUCKEY, EARL R.  
Rt. 1

Deer Creek  
160 acres



STUMBAUGH, LEO  
Rt. 2

Mackinaw  
190 acres



STUCKY, JOS.  
Rt. 5

Peoria  
201 acres



SULLIVAN, CHARLES & JOHN 41  
Rt. 2

Washington  
240 acres



STUCKY, JOSS  
Rt. 5

Peoria  
80 acres



SULLIVAN, DAN  
Rt. 2

Washington  
160 acres



STUDYVIN, GERTIN DE  
Rt. 2

Tremont  
67½ acres



SULLIVAN, DAN (ESTATE)  
Rt. 2

Eureka  
160 acres



SULLIVAN, MRS. FRANCIS  
Rt. 2  
Washington  
240 acres



SUTTER, ANDREW W. (ESTATE)  
Rt. 1  
Hopedale  
80 acres



SUNDERLAND, MRS. JOSEPHINE &  
SULLIVAN, RICHARD & FRANK  
Eureka  
160 acres



SUTTER, EDWARD  
Rt.1-Wm. Litwiller, Tenant  
Minier  
320 acres



SUMER, EARL E.  
Rt. 1  
Morton  
120 acres



SUTTER, ELMER H.  
Rt. 2  
Delavan  
80 acres



SUTTER, AMOS  
Rt. 1  
Hopedale  
160 acres




SUTTER, ELMER  
Rt. 1  
Hopedale  
220 acres





SWAIN, TIMOTHY, Atty.  
Rt. 2

Delavan  
240 acres



SWEET, GERALD C.  
Rt. 1

Minier  
60 acres



SWANN, R. J.  
Rt. 2

Washington  
180 acres



SWEITZER, JOE  
Rt. 2

Washington  
115 acres



SWATEK, HERB  
Rt. 1

Morton  
100 acres



SWEITZER, MISS MATTIE  
Rt. 2

Washington  
120 acres



SWEDBERG, MARTIN  
Rt. 1

Morton  
100 acres



SWIGART, DON D.  
Rt. 1

Pekin  
96 acres



SWITZER, E. R.  
Rt. 1

Washington  
1 acre



MARQUETTE HEIGHTS GRADE SCHOOL  
Dist. # 102 North Pekin



GILBERT SCHOOL  
Rt. 1


Armington



BEVERLY MANOR GRADE SCHOOL 1952



ROBEIN GRADE SCHOOL



WASHINGTON GRADE SCHOOL East Peoria



SUNDOER GRADE SCHOOL

Sunnyland



BERRY SCHOOL  
Rt. 2

Pekin



Morton Methodist Church Richard Stolp, Minister




SPRING LAKE TOWN HALL  
Rt. 2

Manito



AMERICAN LEGION POST 7100  
Rt. 1

Washington



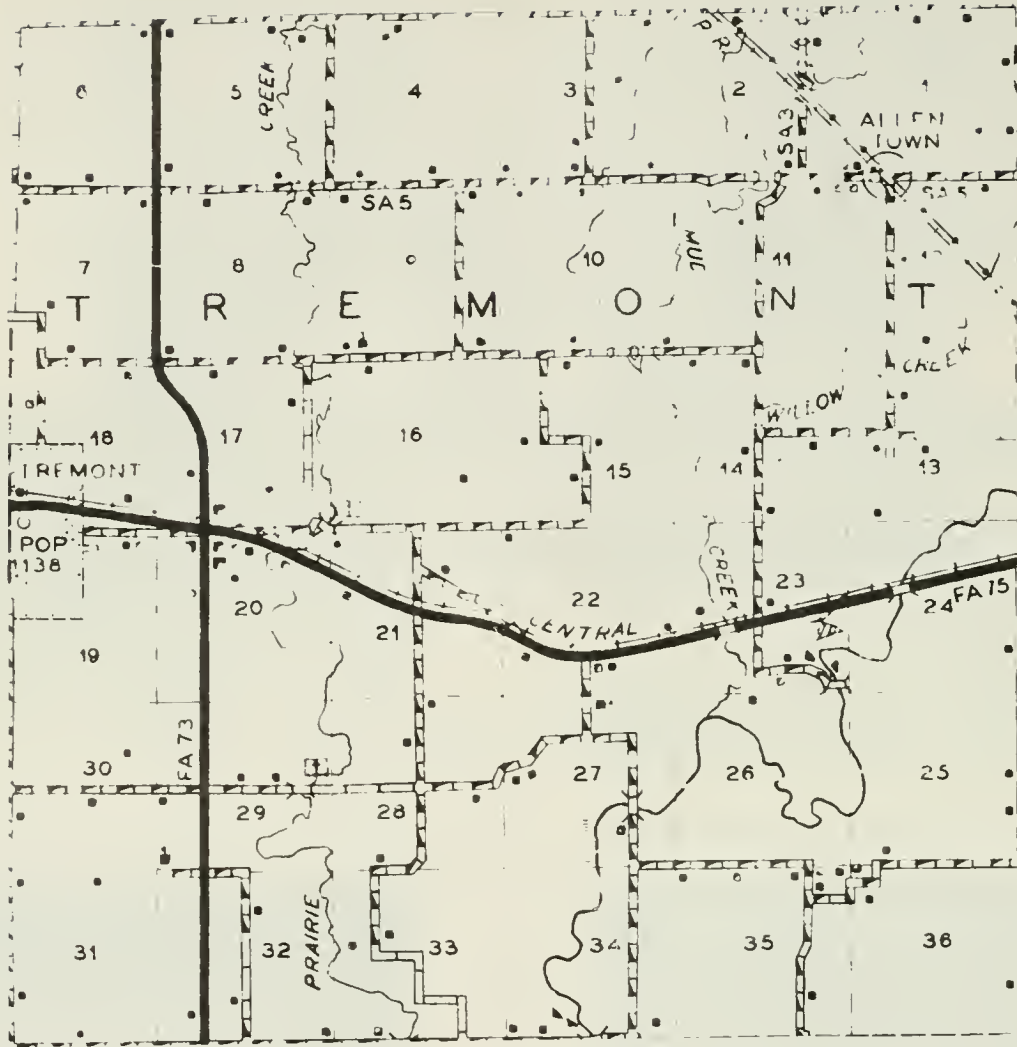
MACKINAW LAKE

1/2 mile west of Mackinaw

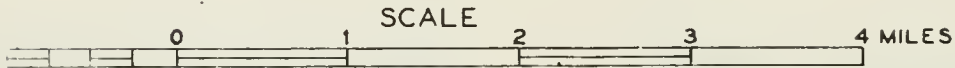


MORTON V. F. W. POST 5921  
Rt. 1

Morton



PREPARED BY THE  
 BUREAU OF RESEARCH AND PLANNING  
 DIVISION OF HIGHWAYS  
 DEPARTMENT OF PUBLIC WORKS & BUILDINGS  
 IN COOPERATION WITH THE  
 U.S. DEPARTMENT OF COMMERCE  
 BUREAU OF PUBLIC ROADS



POLYCONIC PROJECTION





## TREMONT

One of Tazewell County's oldest communities and its third county seat, the village of Tremont, located southeast of Pekin, today has a population of 1,138. The village was platted in 1835 by John H. Harris, Josiah L. James and other leading members of the Tremont Colony, a group devoted to new agricultural methods.

Tremont was designated the county seat of Tazewell in 1836, and retained that title until 1848, at which time Pekin became county seat. Today, it is the only community in Tremont Township, which has a population of 1,616. First settler of the township is believed to have been James Chapman, who arrived several years before the coming of the Tremont Colony.



TALBOTT, CLIFF  
Rt. 2

Manito  
150 acres



TALBOTT, GLEN  
Rt. 2

Manito  
160 acres



TALBOTT, GLEN  
Rt. 2

Manito  
210 acres



TALBOTT, RAY  
Rt. 2-Clifford Talbott, Tenant

Manito  
350 acres



TALBOTT, GLEN  
Rt. 2

Manito  
200 acres



TALBOT, THOMAS  
Rt. 1

Washington  
5 acres



TALBOTT, GLEN  
Rt. 2

Manito  
120 acres



TAMMEUS, H. E.  
Rt. 1

Delavan  
80 acres




TAMMEUS, H. J.  
Rt. 1

Delavan  
160 acres



TAMMEUS, WESLEY  
Rt. 1

Delavan  
105 acres



TAMMEUS, HENRIETTA  
Rt.1-John Hartwig, Tenant

Delavan  
4 acres



TAMMEUS, W. C.  
Rt. 1

Delavan  
141 acres



TAMMEUS, HENRIETTA  
Rt. 1

Delavan  
120 acres



TANNER, CLARENCE  
Rt.

Morton  
180 acres



TAMMEUS, HAROLD  
Rt. 1

Armington  
84 acres



TANNER, GOTTLIEB  
Rt. 1

Morton  
180 acres



TANNER, RUDOLPH

Deercreek  
220 acres



TEBBEN, MRS. TEBBO  
Rt. 2

Pekin  
4 acres



TAUBERT, HENRY  
Rt.

Manito  
79 acres



TERHUNE, MRS. ERMA  
Rt. 2

Manito  
340 acres



TAYLOR, CHARLES W.  
High Point Lane

E. Peoria  
5 acres



TERHUNE, MRS. ERMA  
Rt. 2

Manito  
200 acres



TEBBEN, MRS. MARGARET L.  
Rt. 1

Green Valley  
80 acres



Ter VEEN, MRS. MARGARET  
Rt. 1

Green Valley  
85 acres





TEUPEL, JOHN  
Rt. 2

Washington  
152 acres



THOMAS, MRS. ANNA  
Rt. 1

Washington  
161 acres




THELERITIS, THOMAS C.  
Rt. 2-Richard Maas, Tenant

Pekin  
160 acres



THOMAS, FRANK  
Rt. 1

Minier  
160 acres



THIEME, ALBERT  
Rt. 1

Washington  
20 acres



THOMAS, FRANK  
Rt. 1

Washington  
80 acres



THIEME, ALBERT L.  
709 S. Elm

Washington  
103 acres



THOMAS, JACOB (ESTATE)  
Rt. 1

Hopedale  
190 acres



CONNELL, THOMAS (ESTATE)  
Rt. 1

Delavan  
184 acres



THOMPSON, THOMAS

Minier  
7 acres




THOMPSON, FANNY  
Rt. 1

Green Valley  
96 acres



THORNTEN, GEORGE  
Rt. 1

Washington  
1 acre



THOMPSON, H. W.  
Rt. 2

Pekin  
5 acres



THORNTON, WILLIAM  
Rt. 1

Hopedale  
50 acres



THOMPSON, LULA  
Rt. 1

Green Valley  
320 acres



TIRBEN, EVERETT E.  
Rt. 1

Green Valley  
82 acres



TIMIAN, MINNIE & EMMA  
Rt. 2

Delavan  
60 acres




TODD, MRS. DOROTHY  
Rt. 1

Green Valley  
160 acres



TIMKE, RAYMOND  
Rt. 2

Pekin  
160 acres



TOEPFER, FRANCIS H.  
Box 297

Tremont  
2 acres



TOBIAS, S. P.  
Rt. 1

Deer Creek  
1 acre



TOLER, W. O.  
Rt. 2

Tremont  
43 acres



TODD, DOROTHY HORTON  
Rt. 1

Delavan  
220 acres



TOLLINGER, B. F.  
Rt. 1

Delavan  
80 acres



TOWNE, MRS. R. A.  
Rt. 1

Tremont  
290 acres



TRIMBLE, KEN  
Rt. 1

Mackinaw  
100 acres



TOWLE, MRS. BLANCHE  
Rt. 2

Delavan  
200 acres



TRIMBLE ESTATE  
Rt. 2

Tremont  
160 acres




TOMM, GEORGE  
Rt. 2

Delavan  
550 acres



TRIMBLE, A. T.  
Rt. 1

Hopedale  
80 acres



TOMM, GEORGE  
Rt. 2

Delavan  
Tenant House



TRAUB, MRS. HENRY  
Rt. 1-Harold Diess, Tenant

San Jose  
224 acres



TROMP, RUDOLPH  
Rt. 1

Mackinaw  
145 acres




TROWBRIDGE, W. D.  
Rt.1-Donald H. Uken, Tenant

Delavan  
80 acres




TROMP, RUDOLPH  
Rt. 1-John Henderson, Tenant

Minier  
160 acres



TROYER, JOHN V.  
Rt. 1

Delavan  
120 acres



TROWBRIDGE, SARA E. &  
E. E. LOGAN-W.F. Kwasigroh, Ten.

San Jose  
160 acres



YERRY TRUST  
Rt. 1

Armington  
200 acres



TROWBRIDGE, L. H.  
Rt. 1

Green Valley  
112½ acres



TUCKER, EDWARD W.  
Rt. 5

E. Peoria  
100 acres



TUCKER, EDWARD J.  
Morton Rd.

E. Peoria  
60 acres



TUOHIG, JERRY  
Rt. 1

Delavan  
123 acres



TUCKER, JOHN R.  
Rt. 5

E. Peoria  
5 acres



TURSAM, ROBERT C.  
Rt. 1

Morton  
12 acres



TUCKER, ORIN  
Rt. 1

Armington  
90 acres



TYLER, ELMER  
Rt. 2

Manito  
45 acres



HAWKINS GARAGE & RESTAURANT  
Garman's Addition, Highway 29

Pekin




J. N. FRANKS SALE CO.  
Rt. 1

Morton



UBBEN, THEO H.  
Rt. 1-Pete Staker, Tenant

Mackinaw  
160 acres



UHLMAN, CARL  
Rt. 1

Tremont  
224 acres



UBBEN, U. A.  
Rt. 2

Delavan  
80 acres



URBAN, PAUL  
Hwy. 24

Sunnyland  
78 acres



UEINGAY, MRS.  
Rt. 2

Delavan  
80 acres



UNSICKER, ALVIN  
Rt. 1

Hopedale  
169 acres



UHLMAN, CARL  
Rt. 1

Tremont  
160 acres




UNSICKER, CHRIS  
Rt. 1

Pekin  
120 acres



UNSICKER, EMIL R.  
Rt. 1

Deer Creek  
80 acres



URISH, BERT L.  
Rt. 1

Green Valley  
160 acres



UNSICKER, FRED  
Rt. 1

Mackinaw  
124 acres



URISH, PERT  
Rt. 1

Green Valley  
260 acres



UNSICKER, L. A.  
Box 75

Tremont  
89 acres



URISH, BRYAN  
Rt. 1

Green Valley  
106 acres



UNSICKER, WM.  
Rt. 2-Elmer Unsicker, Tenant

Tremont  
80 acres



URISH, JOHN N.  
Rt. 1-John B. Urish, Tenant

Green Valley  
90 acres





URISH, JOHN  
Rt. 1

Green Valley  
160 acres



VAN DYKE, JOHN  
Rt. 1

Pekin  
3 acres



URISH, JOHN N.  
Rt. 1

Green Valley  
307 acres



VAN DYKE, L. T.  
Rt. 1

Washington  
1 acre



URISH, VIRGIL  
Rt. 1

Green Valley  
1 acre



VAN ORSTRAND, C. E.  
Rt. 1

Manito  
80 acres



VALE, JOHN  
Rt. 2

Manito  
220 acres



VAN ORSTRAND, C. E.  
Rt. 2

Pekin  
140½ acres



VAN ORSTRAND, C. E.  
Rt. 2

Manito  
400 acres




VAUBEL, DANIEL  
Rt. 1

Washington  
179 acres



VARNEY, HAROLD  
Rt. 1

Delavan  
160 acres



VAUGHN, MARY J.  
Rt. 2-Mike Galvin, Tenant

Manito  
36 acres



VATEVER, VIENA  
Rt. 2

Manito  
278 acres



VAWTER, LOUIS  
Rt. 2

Manito  
90 acres



VATHAUER, MRS. FRANCES F.  
Rt. 1

Green Valley  
320 acres



VAWTER, LEWIS  
Rt. 1

Minier  
160 acres



VAWTER, LEWIS  
Rt. 2

Manito  
215 acres



VELDE BROS.  
Rt. 2

Manito  
196 acres




VAWTER, LEWIS  
Rt. 2

Manito  
309 acres



VELDE BROS.  
Rt. 2

Manito  
320 acres



VAWTER, L. H.  
Rt. 1

Tremont  
680 acres



VELDE,  
Rt. 1

Manito




VeBERRHEIN, GEORGE  
Rt. 1

Morton  
160 acres



VELDE, RICHARD  
Rt. 2

Manito  
156 acres



VELDE, ROBERT  
Rt. 2-W. W. Proehl, Tenant

Manito  
180 acres



VERCLER, RALPH  
Rt. 2

Washington  
80 acres



VELDE, TEIS  
Rt. 2

Manito  
269 acres



VERCLER, WAYNE W.  
Rt. 2

Washington  
80 acres



VENARD, C. L.  
Rt. 6

E. Peoria  
3 acres



VERRY, HARRIETT  
Rt. 1

Armington  
320 acres



VERCLER, HAROLD C.  
Rt. 2

Washington  
80 acres



VERRY, HARRIETT  
Rt. 1

Armington



VERRY, HARRIET (MRS.)  
Rt. 1

Armington  
400 acres



VOGEL, LOWS T.  
1703 Bloomington Rd.

E. Peoria  
10 acres



VERRY, MARGARET R.  
Rt. 1

Armington  
50 acres



VOGELSANG, HENRY S.  
Rt. 1

Washington  
194 acres



VOELKER, MRS. JOHN  
Rt. 2

Eureka  
120 acres



VOGELSANG, RUDOLPH W.  
Rt. 2-Roy S. Mitman, Tenant

Washington  
160 acres



VOGEL, EARL H.  
Rt. 1

Pekin  
171 acres



VOELAND, ADAM  
Rt. 1

Washington  
50 acres



VOHLAND, PHILIP & CORA  
Rt. 1

Washington  
80 acres



VOLK, LOUIS F.  
Rt. 1

Washington  
2 acres



VOIGT, OLIVER L.  
Rt. 1

Pekin  
53 acres



VOLK, WILLIAM J.  
Rt. 2

Washington  
68 acres



VOLK, ANTON P.  
Rt. 1

Green Valley  
160 acres



VOLKER, JOHN  
Rt. 2

Washington  
160 acres



VOLK, FRED  
Rt. 1

Green Valley  
240 acres



VOLL, C. N.  
Rt. 1

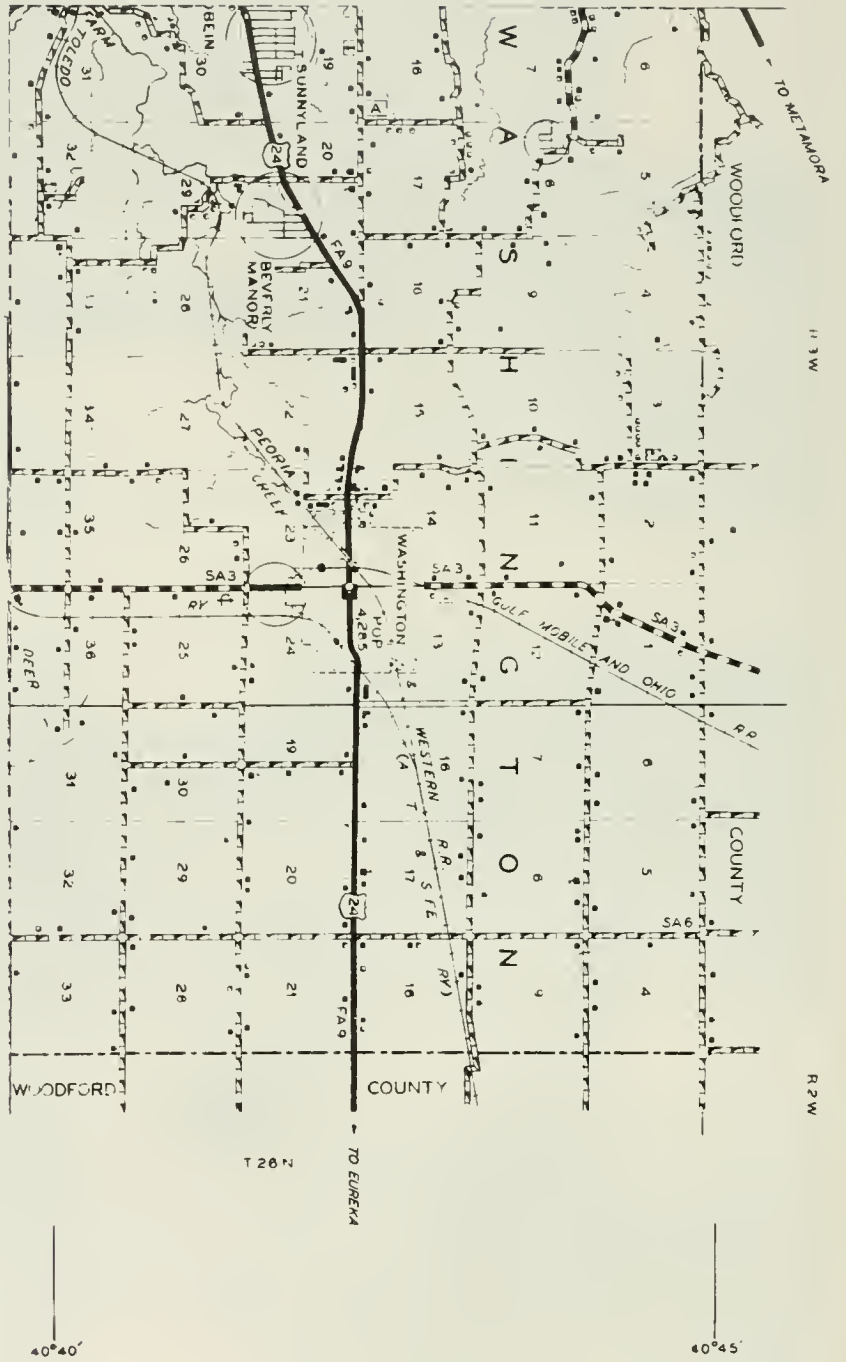
Pekin  
100 acres



PRESBYTERIAN CHURCH (left) METHODIST EPISCOPAL CHURCH (right)  
Washington



SUNNYLAND CHRISTIAN CHURCH (Rev. Lyle Scott Huson) Washington







## WASHINGTON

In the northern part of the county lies Washington city, with a population of 4,285 -- an increase of 74.5 per cent over its 1940 population. One of the oldest communities in the county, Washington is designated one of the several "urban places" of Tazewell County in the U.S. Census report for 1950. The city is located on three railroads -- the Santa Fe, Gulf, Mobile & Ohio and the Peoria & Western.

Washington city is the principal community of Washington Township, which has a total population of 7,351. The township was first settled by William Holland, who established a farm here and later became a blacksmith and gunsmith. He was elected the township's first justice of the peace. He platted the village of Washington in 1834.



## SUNNYLAND

Another community in Washington Township is Sunnyland, with a population of 880. It is served by the post office at nearby Washington city. Sunnyland is on U.S. 24.



ZION CHURCH, EVANGELICAL UNITED BRETHREN (Pastor, H. O. Zimmerman)  
Washington



### BEVERLY MANOR

Beverly Manor, another community in Washington Township, is also on U. S. 24. It is located between Sunnyland and Washington city.



WADDELL, JAMES S.

Manito  
40 acres



WAGEMAN, L. P.  
Rt. 1

Morton  
236 acres



WADDELL, JAMES F.  
Rt. 2

Manito  
1 acre



WAGENBACH, LESTER  
Rt. 2

Washington  
56 acres



WADDEL, SIDNEY  
Rt. 2

Manito  
120 acres



WAGENKNECHT, EDWIN  
Rt. 1

DeIavan  
128 acres



WADE, PAUL  
Rt. 2

Manito  
40 acres



WAGLER ESTATE  
Rt. 1

Tremont  
200 acres



WAGLER, HARRY

Groveland  
40 acres



WAGNOB ESTATE  
Rt. 1

Washington  
19 acres



WAGLER, JESS H.  
Rt. 1

Pekin  
16 7 acres




WAHL, WILBUR W.  
Rt. 1

Mackinaw  
62 acra



WAGLER, ROY E.  
Rt. 1

Pekin  
16 7 acres



WALDMIER, FRED SR.  
Rt. 1

Minier  
240 acres



WAGNER, LEE R.  
Rt. 2

Washington  
100 acres



WALDMIER, FRED SR.  
Rt. 1

Minier  
8 acres



WALDMIER, LEE  
Rt. 1

Minier  
200 acres



WALKER, CHARLES  
Rt. 1

Mackinaw  
80 acres



WALDMIER, LYLLE  
Rt. 1

Minier  
115 acres



WALKER, MRS. EMMA  
Rt. 1

Mackinaw  
160 acres



WALDMIER, STELLA E.  
Rt. 1

Minier  
200 acres



WALKER, LESLIE  
Rt. 1

Mackinaw  
2 acres



WALDON, OTIS V.  
Rt.-Faye Hollow Rd.

E. Peoria  
15 acres



WALKER, MERLE B.  
Rt. 6

Peoria  
5 acres




WALLACE, W. L.  
Rt. 1

Morton  
1 acre



WARNER, ED  
Rt. 2

Manito  
20 acres



WALLINGER, GUY  
Rt. 2

Manito  
206 acres



WARNER, KUTIE  
Rt. 2

Manito  
142 acres



WALLINGEN, HARLEY  
Rt. 2

Manito  
40 acres



WARNER, WILBUR  
Rt. 1

Minier  
171 acres



WARD, CHARLES  
Rt. 1

Deer Creek  
40 acres



WARRICK, JESSE  
Rt. 2

Mackinaw  
40 acres



WATSON, MRS. M. W.  
Muller Rd.

E. Peoria  
2 acres



WAUGHOP, JOHN  
Rt. 1

Metamora  
80 acres



WATSON, MRS. WILLIAM  
Rt. 1

Mackinaw  
160 acres



WAUPEL, EDWARD K.  
Rt. 1

Pekin  
220 acres



WATSON, MRS. WILLIAM  
Rt. 1

Mackinaw  
400 acres



WAYNE, HARRIETT  
Rt. 1-Earl L. Krohn, Tenant

Delavan  
157 acres



WATTS, THOMAS J.  
Rt. 1

Green Valley  
160 acres



WAYNE, WENDAL  
Rt.1-G.P. Weyhrich, Tenant

Delavan  
154 acres






WAYNE, W. H.  
Rt.1-Fred Hoeft, Tenant      San Jose  
240 acres



WEHMEIER, HERBERT  
Rt. 1      Minier  
160 acres



WAYNE, WENDEL H.  
Rt. 2-Fred Hoeft-Tenant      San Jose  
240 acres



WEHMEIER, MRS. WILBUR  
Rt.1      Tremont  
211 acres



WEBB, MR. & MRS. NORMAN  
Rt. 1      Danvers  
65 acres



WEHMEIER, WILLIAM  
Rt. 1      Minier  
160 acres



WEBER, LEWIS E.  
Rt. 1      Tremont  
39 acres



WEHNES, JOHN T.  
Rt. 2      Washington  
17 acres



WEIHMEIR, CLARENCE G. Mackinaw  
Rt. 1



WEIHMEIR, JOE Minier  
Rt. 1 100 acres



WEIHMEIR, FRED A. Tremont  
Rt. 2 130 acres



WEIHMEIR, WILLIAM J. SR. Hopedale  
Rt. 1 100 acres



WEIHMEIR, HENRY Hopedale  
Rt. 1 80 acres



WEINSTEIN GIFT & POTTERY SHOPPE Morton  
638 W. Jackson



WEIHMEIR, HENRY Hopedale  
Rt. 1 340 acres



WELK, ALPHA R. Washington  
Rt. 2 46 acres



WELK, HENRY D.  
Rt. 1

Morton  
320 acres



WENDEROTH, ERNEST  
Rt. 1

Danvers  
80 acres



WELK, JOHN  
Rt. 1

Morton  
240 acres



WENDEROTH, STROTHER & ELSIE  
Rt. 1

Minier  
240 acres



WELK, SAM (ESTATE)  
Rt. 1

Morton  
50 acres



WENDROTH, HAROLD  
Rt. 1

Minier  
160 acres



WELK, WM. H.  
Rt. 1

Morton  
27 acres



WENGER, JOE  
Rt. 1

Washington  
80 acres



WENNINGER, PAUL  
Rt. 1

Morton  
34 acres



WEYHRICH, ADAM  
Rt. 1

Green Valley  
90 acres



WERTSCH, V. A.  
Rt. 2

Delavan  
160 acres



WEYHRICH, MRS. BERTHA  
Rt. 2

Pekin  
120 acres



WERTSCH, V. A.  
Rt. 2

Delavan  
160 acres




WEYHRICH, C. P.  
Rt. 1

Manito  
40 acres



WERTSCH, V. A.  
Rt. 2

Delavan  
160 acres



WEYHRICH, FRED J.  
Rt. 1-Arthur Weyhrich, Tenant

Green Valley  
156 acres



WEYHRICH, GEORGE P.  
Rt. 1

Green Valley  
160 acres



WEYHRICH, OSCAR G.  
Rt. 1

Green Valley  
185 acres



WEYHRICH, LOUIE P.  
Rt. 1

Green Valley  
193 acres



WEYHRICH, OSCAR G.  
Rt. 1

Green Valley  
145 acres




WEYHRICH, NICK W.  
Rt. 1

Green Valley  
266 acres



WEYHRICH, PHILIP H. G.  
Rt. 1

Delavan  
160 acres



WEYHRICH, OTTO L.C.  
Rt. 1

Green Valley  
178 acres



WHEELER, PORTE V.  
Rt. 2

Manito  
185 acres



WHEELER, PORTE  
Rt. 2

Manito  
320 acres



WHITE, JOHN P.  
Rt. 1

Deercreek  
160 acres



WHITE, DENNIS E.  
Rt. 1

Deer Creek  
240 acres



WHITE, LOUISA  
Rt. 2

Washington  
140 acres



WHITE, DONALD  
Rt. 2

Eureka  
80 acres



WHITE, LONNIE  
Rt. 1

Mackinaw  
35 acres




WHITE, ED, DAN & MAE  
Rt. 2

Washington  
80 acres



WHITE, LOUISA  
Rt. 2

Washington  
160 acres



WHITE, T. E.  
Rt. 1

Washington  
40 acres



WIEDMAN, ALBERT SR.  
Rt. 1

Morton  
80 acres



WHITE, WM. J.  
Rt. 2

Mackinaw  
2 acres



WIEDMAN, MRS. JOHN  
Rt. 1

Morton  
160 acres



WHITE, WM.  
Rt. 1

Deercreek  
236 acres



WIEDMAN, PAULINE  
Rt. 1

Morton  
158 acres



WHITTAKER, WM.  
Rt. 2

Delavan  
4 acres




WIEGAND, SIMON JR.  
Rt. 1

Deer Creek  
280 acres



WIEGAND, WILLIAM J. Washington  
Rt. 2 75 acres



WILKERSON, ARCH R. Washington  
Rt. 1 10 acres



WIER, CARL Manito  
Rt. 1



WILLOBY, FLOYD A. Pekin  
Rt. 2 211 acres



WIESMAN, CLARENCE Pekin  
Rt. 2 80 acres



WILLY, MRS. ANNA E. Peoria  
Rt. 5 120 acres



WIESMAN, MRS. KATIE Pekin  
Rt.2-Ray C. Kahler, Tenant 117 acres



WILLHARDT, GEORGE Washington  
Rt. 1 103 acres





WILLHARDT, JOHN  
Rt. 1

Washington  
188 acres



WILLIAMS, CLYDE  
Faye Hollow Rd.

E. Peoria  
18 1/2 acres



WILLIAMS, ALEX  
Rt. 2

Pekin  
10 acres



WILLIAMS, LOUIS  
Rt. 1

Green Valley  
210 acres



WILLIAMS, MISS BERTHA E.  
Rt. 1

Green Valley  
154 acres



WILLIAMS, ROY  
Rt. 6

E. Peoria  
2 Lots



WILLIAMS, CHARLES  
Rt. 1

Danvers  
120 acres



WILLIAMS, THOMAS B.  
Rt. 1

Washington  
5 acres



WILLS, MRS. ERMA  
Rt. 1

Mackinaw  
260 acres




WINEMILLER, VERNER H.  
Rt. 2

Washington  
85 acres



WILSON, CLARENCE (ESTATE)  
Rt. 1

Mackinaw  
370 acres



WINKEL, NICK L.  
Rt. 1

Delavan  
1 acre



WILSON, J. O.  
Rt. 1

Armington  
160 acres




WINKEL, N. H.  
Rt. 1

Delavan  
100 acres



WINEBURNER, W.E. & EDWIN KAHLER  
P.O. Box 435 P.O. Box 206 2 Lots & 11a

Tremont



WINKEL, NICK L.  
Rt. 1

Delavan  
117 acres



WINKLER, DEWEY  
Rt. 1

Delavan  
661 acres



WINKLER, DEWEY  
Rt. 2-Malcolm Winkler, Tenant

Delavan



WINKLER, PETER G.  
CMR-119

E. Peoria  
120 acres



WINKLER, WALTER  
Caterpillar Trail

E. Peoria



WINKLER, RAYMOND O.  
Rt. 6

E. Peoria  
37 acres



WINKLER, WALTER  
Rt. 6

Peoria  
9 acres



WINKLER, AUSTIN  
Caterpillar Trail

E. Peoria  
108 acres



WINSTEAD, GEORGE  
Rt. 1

Armington  
190 acres



WINZELER, P. A.  
Rt. 1

Tremont  
130 acres



WITTRIG, HOWARD D.  
Rt. 1

Hopedale  
20 acres



WIRZ, OTTO  
Rt. 1

Pekin  
109 acres



WITTEN, HAZEL & MARGARET  
Rt. 1

San Jose  
160 acres



WIRZ, OTTO  
Rt. 1-Gus G. Combs, Tenant

Pekin  
132 acres



WCERNER, BEN  
Rt. 1

Tremont  
80 acres



WISSEL, LLOYD  
Rt. 1

Washington  
180 acres




WOERNER, CHRIS  
Rt. 1

Mackinaw



WOERNER, EDGAR C.  
Rt. -Box 3

Allenton  
80 acres



WOERNER, MRS. MARY  
Rt. 1

Tremont  
160 acres



WOERNER, GEORGE L.  
Rt. 1

Tremont  
118 acres



WOOD, C. B.  
Rt. 1

Delavan  
164 acres



WOERNER, JOHN P.  
Rt. 2

Tremont  
160 acres



WOOD, C. E.  
Rt. 1

Delavan  
160 acres



WOERNER, LOUIS S.  
Rt. 1

Mackinaw  
120 acres



WOOD, H. M.  
Rt. 1

Delavan  
Tenant House



WOOD, H. M.  
Rt. 1

Delavan  
320 acres




WOOD, W. A.  
Rt. 1

Danvers  
40 acres



WOOD, H. M.  
Rt. 1

Delavan  
320 acres



WOODING, MARY S.  
Rt. 1

Manito  
188 acres



WOOD, H. M.  
Rt. 1

Delavan  
Tenant House



WOODLEY, CARL  
Rt. 2

Manito  
1 acre



WOOD, VERNON  
Rt. 1

Morton  
60 acres



WOOD, H. M.  
Rt. 1

Delavan  
320 acres



WOODLEY, SAMUEL  
Rt. 2

Manito  
75 acra



WOODROW, L.

Green Valley  
140 acres



WOODROW, J. MERLE  
Rt. 1

Green Valley



WOODROW, LESLIE  
Rt.1-Lloyd Hilst, Tenant

Green Valley



WOODROW, LESLIE R.  
Rt. 1

Green Valley  
Tenant House



WOODROW, B. B.  
Rt.1Francis Cremeens, Tenant

Hopedale  
272 acres



WOODROW, LESLIE R.  
Rt. 1

Green Valley  
560 acres



WOODRUFF, GENE  
Rt. 1

Green Valley  
80 acres



WOODS, DEAN  
Rt. 2

Tremont  
40 acres



WORNER, FRED J. (Family Ptnrshp.) Delavan  
Rt.1-Paul G. Clauser, Tenant 240 acres



WOODS, ROBERT O.  
Rt. 1

Minier  
5 acres



WORNER, FRED J. (ESTATE) Green Valley  
Rt. 1-Chester M. Clauser, Ten. 230 acres



WOODWARD, GLENN H.  
Rt. 1

Washington  
20 acres



WORNER, FRED J. (PARTNERSHIP) Green Valley  
340 acres



WOODWORTH, LOUIS  
Rt. 1

Pekin  
20 acres



WORNER, FRED J. (PARTNERSHIP) Green Valley  
Rt. 1





WORNER, WILBUR  
Rt. 1

Delavan  
80 acres



WRIGHT, ROLLO S.  
Morton Rd.

E. Peoria  
4 acres



WORSTALL, ANNIE D.  
Rt. 1

Green Valley  
200 acres



WURMNEST, EMIL C.  
Rt.

Deer Creek  
80 acres




WORTHINGTON, CLYDE

Washington  
10 acres



WURMNEST, EMIL C.  
Rt. 1

Deer Creek  
160 acres



WRHEL, RUDOLPH  
Rt. 2

Pekin  
5 acres



WURMNEST, EWALD  
Rt. 1

Deer Creek  
80 acres



WURNNEST, LOLA O.

Deer Creek  
120 acres



WYSS, EOL  
Rt. 2

Washington  
88 acres



WYSS, BESSIE R.  
Rt. 1

Washington  
147 acre



WYSS, EDWARD S.  
Rt. 2

Eureka  
160 acres



WYS, DAYTON  
Rt. 1

Mackinaw  
20 acres



WYSS, JULIA  
Rt. 1

Deer Creek  
160 acres



WYSS, ED  
Rt. 2

Washington  
1 acre



YONTZ, MELVIN  
Rt. 1

Delavan  
160 acres



YEHL, GEORGE  
Rt. 1

Morton  
160 acres



YENTES, GEORGE J.  
Rt. 1

Stanford  
326 acres



YENTES, ANNA  
Rt. 1

Tremont  
200 acres



YODER, WALTER E.  
Rt. 1

Washington  
160 acres



YENTES, MRS. ANNA  
Rt. 1

Morton  
240 acres



YONTZ, MARVIN  
Rt. 1

San Jose  
160 acres



YENTES, BEN

Morton



YOULE, GEORGE & LAURA  
Rt. 1

Delavan  
250 acres




YONTZ, NED C.  
Rt. 1

San Jose  
160 acres



YORDY, HAROLD  
Angus Cattle & Turkeys

Morton  
160 acres



YONTZ, NED  
Rt. 1

Armington  
320 acres



YORDY, ROBERT  
Rt. 1

Morton  
140 acres



YORDY, CHRIS  
Rt. 1-Russell Yordy, Tenant

Morton  
120 acres



YORDY, ROBERT & SONS  
Rt.1-Angus Cattle & Turkeys

Morton  
200 acres



YORDY, CLARENCE  
Rt. 1

Morton  
300 acres



ZEHR, PETER C.  
Rt. 1

Washington  
13 acres



YOULE, WALTER  
Rt. 1

San Jose  
80 acres



YOUNTZ, MARVIN  
Rt. 1

Manito  
280 acres



YOULE, WILLIAM  
Rt. 2

Delavan



ZEHR, ALBERT H.  
Rt. 1

Hopedale  
158 acres



YOUNG, GILBERT  
Rt. 2

Pekin  
75 acres



ZEHR, HENRY W.  
Rt. 1

Washington  
8 acres



YOUNG, GILBERT R.  
Rt. 1

Pekin  
120 acres



ZIMMERMANN, BOB  
Rt. 1

Tremont  
160 acres



ZELL, MARGARET  
Rt. 2

Manito  
160 acres



ZIMMER, JOHN &  
RADEMAKER, MRS. J.-W. Litwiller

Hopedale  
160 acres




ZELL, MARGARET  
Rt. 2

Manito  
320 acres



ZIMMER, HENRY L.  
Box A

Armington  
7 acres



ZELLER, JAKE  
Rt. 2

Tremont  
80 acres



ZIMMERLEY, FLORENCE  
Rt. 1

Mackinaw  
300 acres



ZEPAS, ADOLPH S.  
Rt. 5

E. Peoria  
6 acres



ZIMMERMAN, ROBERT  
Rt. 2

Tremont  
47 acres



ZIMMERMAN, EDWARD C.  
Rt. 1

Deercreek  
5½ acres



ZIMMERMAN, JOHN J.  
Rt. 1

Morton  
240 acres



ZIMMERMAN, FRED  
Rt. 1

San Jose  
240 acres



ZIMMERMAN, LYDIA  
Rt. 1

Morton  
55 acres



ZIMMERMAN, JOHN

Morton  
1 acre



ZIMMERMAN, PHILLIP  
Rt. 1

Washington  
11 acres



ZIMMERMAN, JOHN  
Rt. 2

Pekin  
80 acres



ZUMWALT, JOHN H.  
Rt. 2

Delavan  
80 acres



ZIMMERMAN, WALTER  
Rt. 1

Morton  
1 acre



ZUERCHER, JOSEPH E.  
Rt. 2

Washington  
220 acres



ZIMMERMAN, WILLIAM R.  
Rt. 1

Minier



ZUMWALT ESTATE  
Rt. 2

Emden  
80 acres



ZION E. U. B. PARSONAGE  
Rt. 1

Pekin



ZUMWALT, EDD  
Rt. 2-Robt. Zumwalt, Tenant

Emden  
120 acres



ZUERCHEN, ANNA & CORA  
Rt. 1-Box 1

Washington  
14 acres



Morton Lumber Company  
Highway 150 West

Morton






LAKEVIEW CEMETERY

Pekin



ST. MARY'S CATHOLIC CEMETERY

Delavan



HOLLAND'S GROVE  
Rt. 1

Washington



FON DU LAC CEMETERY

East Peoria



DILLON CEMETERY  
Rt. 2

Tremont



ANTIOCH CEMETERY

Tremont



BERGEN CEMETERY



ST. JOSEPH CEMETERY  
Rt. 2

Pekin




WASHINGTON CEMETERY

Washington



MACKINAW CEMETERY

Mackinaw



PRARIE REST CEMETERY

Delavan



ROBERTS CEMETERY

Morton



CRAFT CEMETERY  
Rt. 1

Pekin



THORNTON MOOBERRY CEMETERY  
Rt. 5

East Peoria  
120 acres



BUCKEYE  
Rt. 1

Morton



UNION CEMETERY (Ben Nofsinge, Sexton)  
Rt. 1

Washington



J. L. SCHLIPP CEMETERY  
Rt. 1

Hopedale



SAND PRAIRIE CEMETERY  
Rt. 1

Green Valley



WOODROW CEMETERY  
Rt. 2

Pekin



ORNDORFF CEMETERY  
Rt. 1

Hopedale



HOPEDALE MENNONITE CEMETERY  
Rt. 1

Hopedale




APOSTOLIC CEMETERY  
Rt. 1

Morton



LAKESIDE CEMETERY

Pekin




HAYNES CEMETERY  
Rt. 2

Pekin



GAINES CEMETERY  
Rt. 1

Minier




LITTLE GROVE 1827  
Rt. 1

Armington



DECON STREET CEMETERY  
Rt. 1

Pekin



GLENWOOD CEMETERY  
Rt. 1

Minier



MOUNT HOPE CEMETERY

Tremont



OAK GROVE CEMETERY  
Rt. 1

Armington



SHANNON CEMETERY  
Rt. 5

East Peoria



HIERONYMUS CEMETERY  
Rt. 1

Armington

# Roster of State Officers

## UNITED STATES SENATORS FROM ILLINOIS

Name	Term of service	Residence	Remarks
Ninian Edwards, Dem	1818-1819	Kaskaskia	
Jesse B. Thomas, Dem	1818-1823	Kaskaskia	
Ninian Edwards, Dem	1819-1824	Edwardsville	Own successor. Resigned 1824.
Jesse B. Thomas, Dem	1823-1829	Edwardsville	Own successor.
John McLean, Dem	1824-1825	Shawneetown	Vice Edwards, resigned.
Elias Kent Kane, Dem	1825-1831	Kaskaskia	To succeed McLean.
John McLean, Dem	1829-1830	Shawneetown	Died Oct. 14, 1830.
David J. Baker, Dem	Nov. 12-Dec. 11, 1830	Kaskaskia	Appointed, vice McLean, deceased.
John M. Robinson, Dem	1830-1835	Carmi	To succeed Baker.
Elias Kent Kane, Dem	1831-1835	Kaskaskia	Own successor. Died Dec. 12, 1835.
John M. Robinson, Dem	1835-1841	Carmi	Own successor.
William L. D. Ewing, Dem	1835-1837	Vandalia	Vice Kane, deceased.
Richard M. Young, Dem	1837-1843	Jonesboro	To succeed Ewing.
Samuel McRoberts, Dem	1841-1843	Waterloo	Vice Robinson. Died Mar. 22, 1843.
Sidney Breese, Dem	1843-1849	Carlyle	To succeed Young.
James Semple, Dem	1843-1847	Alton	Appointed, vice McRoberts deceased.
Stephen A. Douglas, Dem	1847-1853	Quincy	To succeed Semple.
James Shields, Dem	1849-1855	Springfield	To succeed Breese.
Stephen A. Douglas, Dem	1853-1859	Chicago	Own successor.
L. Trumbull, Anti-Neb., Dem.	1855-1861	Belleville	To succeed Shields.
Stephen A. Douglas, Dem	1859-1861	Chicago	Own successor. Died June 3, 1861.
Lyman, Trumbull, Rep	1861-1867	Chicago	Own successor.
Orville H. Browning, Rep	1861-1863	Quincy	Appointed, vice Douglas.
William A. Richardson, Dem	1863-1865	Quincy	To succeed Browning.
Richard Yates, Rep	1865-1871	Jacksonville	To succeed Richardson.
Lyman Trumbull, Rep	1867-1873	Chicago	Own successor.
John A. Logan, Rep	1871-1877	Chicago	To succeed Yates.
Richard J. Oglesby, Rep	1873-1879	Decatur	To succeed Trumbull.
David Davis, Ind	1877-1883	Bloomington	To succeed Logan.
John A. Logan, Rep	1879-1885	Chicago	To succeed Oglesby.
Shelby M. Cullom, Rep	1883-1889	Springfield	To succeed Davis.
John A. Logan, Rep	1885-1886	Chicago	Died Dec. 26, 1886.
Charles B. Farwell, Rep	1887-1891	Chicago	Vice Logan, deceased.
Shelby M. Cullom, Rep	1889-1895	Springfield	To succeed himself.
John M. Palmer, Dem	1891-1897	Springfield	To succeed Farwell.
Shelby M. Cullom, Rep	1895-1901	Springfield	To succeed himself.
William E. Mason, Rep	1897-1903	Chicago	To succeed Palmer.
Shelby M. Cullom, Rep	1901-1907	Springfield	To succeed himself.
Albert J. Hopkins, Rep	1903-1909	Aurora	To succeed Mason.
Shelby M. Cullom, Rep	1907-1913	Springfield	To succeed himself.
*William Lorimer, Rep	1909-1912	Chicago	To succeed Hopkins.
James Hamilton Lewis, Dem	1913-1919	Chicago	To succeed Cullom.
Lawrence Y. Sherman, Rep	1913-1915	Springfield	In place of Lorimer.
Lawrence Y. Sherman, Rep	1915-1921	Springfield	To succeed himself.
Medill McCormick, Rep	1919-1925	Chicago	To succeed Lewis.
William B. McKinley, Rep	1921-1927	Champaign	To succeed Sherman.
Charles S. Deneen, Rep	1925-1931	Chicago	To succeed McCormick.
†Frank L. Smith, Rep	1927-	Dwight	To succeed McKinley.
Otis F. Glenn, Rep	1928-1933	Murphysboro	In place of Frank L. Smith.
James Hamilton Lewis, Dem	1931-1937	Chicago	To succeed Deneen.
William H. Dieterich, Dem	1933-1939	Beardstown	To succeed Glenn.
James Hamilton Lewis, Dem	1937-1939	Chicago	Died April 9, 1939.
Scott W. Lucas, Dem	1939-1945	Havana	To succeed Dieterich.
James M. Slaterry, Dem	1939-1940	Chicago	Appointed; vice Lewis, deceased.
C. Wayland Brooks, Rep	1940-1943	Chicago	Elected to fill Lewis term.
C. Wayland Brooks, Rep	1943-1949	Chicago	
Scott W. Lucas, Dem	1945-1951	Havana	
Paul H. Douglas, Dem	1949-1955	Chicago	
Everett McKinley Dirksen, Rep	1951-1957	Pekin	

\* Unseated, election being declared illegal by Senate.

† Refused his seat by action of the Senate.

# WILLIAM G. STRATTON

Governor

Born at Ingelside in Lake County  
on February 25, 1914

## PAST GOVERNORS OF ILLINOIS

Name	Date of birth	Place of birth	Inaugurated	From what county	Date of death	Place of death
Shadrach Bond, Dem	Nov. 24, 1773	Frederickstown, Md.	Oct. 6, 1818	St. Clair	Apr. 12, 1832	Kaskaskia
Edward Coles, Dem	Dec. 15, 1786	Albermarle County, Va.	Dec. 5, 1822	Madison	July 7, 1868	Philadelphia
Ninian Edwards, Dem <sup>1</sup>	Mar. 17, 1775	Montgomery County, Md.	Dec. 6, 1826	Madison	July 20, 1833	Belleville
John Reynolds, Dem <sup>2</sup>	Feb. 26, 1788	Montgomery County, Pa.	Dec. 6, 1830	St. Clair	May 8, 1865	Belleville
William L. D. Ewing, Dem <sup>3</sup>	Aug. 31, 1795	Logan County, Ky.	Nov. 17, 1834	Fayette	Mar. 25, 1846	Springfield
Joseph Duncan, Dem	Feb. 22, 1794	Paris, Ky.	Dec. 3, 1834	Morgan	Jan. 15, 1844	Jacksonville
Thomas Carlin, Dem	July 18, 1789	Fayette County, Ky.	Dec. 7, 1838	Greene	Feb. 14, 1852	Carrollton
Thomas Ford, Dem	Dec. 5, 1800	Uniontown, Pa.	Dec. 9, 1842	Ogle	Nov. 3, 1850	Peoria
Augustus C. French, Dem <sup>4</sup>	Aug. 2, 1808	Hill, N. H.	Dec. 8, 1845 Jan. 8, 1849	Crawford	Sept. 4, 1864	Lebanon
Joel Aldrich Matteson, Dem	Aug. 8, 1808	Watertown, N. Y.	Jan. 10, 1853	Will	Jan. 31, 1873	Chicago
William H. Bissell, Rep <sup>5</sup>	Apr. 25, 1811	Painted Post, N. Y.	Jan. 12, 1857	Monroe	Mar. 18, 1860	Springfield
John Wood, Rep	Dec. 20, 1798	Moravia, N. Y.	Mar. 21, 1860	Adams	June 11, 1880	Quincy
Richard Yates, Rep	Jan. 18, 1815	Warsaw, Ky.	Jan. 14, 1861	Morgan	Nov. 27, 1873	St. Louis, Mo.
Richard J. Oglesby, Rep	July 25, 1824	Oldham County, Ky.	Jan. 16, 1865	Macon	Apr. 24, 1899	Elkhart
John M. Palmer, Rep	Sept. 13, 1817	Eagle Creek, Ky.	Jan. 11, 1869	Macoupin	Sept. 25, 1900	Springfield
Richard J. Oglesby, Rep <sup>6</sup>	July 25, 1824	Oldham County, Ky.	Jan. 13, 1873	Macon	Apr. 24, 1899	Elkhart
John L. Beveridge, Rep	July 6, 1824	Greenwich, N. Y.	Jan. 23, 1873	Cook	May 3, 1910	Hollywood, Calif.
Shelby Moore Cullom, Rep <sup>7</sup>	Nov. 22, 1829	Wayne County, Ky.	Jan. 8, 1877 Jan. 10, 1881	Sangamon	Jan. 28, 1914	Washington
John M. Hamilton, Rep	May 28, 1847	Union County, Ohio	Feb. 6, 1883	McLean	Sept. 23, 1905	Chicago
Richard J. Oglesby, Rep	July 25, 1824	Oldham County, Ky.	Jan. 30, 1885	Macon	Apr. 24, 1899	Elkhart
Joseph W. Fifer, Rep	Oct. 28, 1840	Staunton, Va.	Jan. 14, 1889	McLean	Aug. 6, 1938	Bloomington
John P. Altgeld, Dem	Dec. 30, 1847	Felters, Germany	Jan. 10, 1893	Cook	Mar. 12, 1902	Johiet
John R. Tanner, Rep	Apr. 4, 1844	Warrick County, Ind.	Jan. 11, 1897	Clay	May 23, 1901	Springfield
Richard Yates, Rep	Dec. 12, 1860	Jacksonville	Jan. 14, 1901	Morgan	Apr. 11, 1936	Springfield
Charles S. Deneen, Rep	May 4, 1863	Edwardsville	Jan. 9, 1905 Jan. 18, 1909	Cook	Feb. 5, 1940	Chicago
Edward F. Dunne, Dem	Oct. 12, 1853	Waterville, Conn.	Feb. 3, 1913	Cook	May 24, 1937	Chicago
Frank O. Lowden, Rep	Jan. 26, 1861	Sunrise, Minn.	Jan. 8, 1917	Ogle	Mar. 20, 1943	Tucson, Ariz.
Len Small, Rep	June 16, 1862	Kankakee	Jan. 10, 1921 Jan. 12, 1925	Kankakee	May 17, 1936	Kankakee
Louis L. Emmerson, Rep	Dec. 27, 1863	Albion	Jan. 14, 1929	Jefferson	Feb. 4, 1941	Mt. Vernon
Henry Horner, Dem <sup>8</sup>	Nov. 30, 1879	Chicago	Jan. 9, 1933 Jan. 4, 1937	Cook	Oct. 6, 1940	Winnetka
John H. Stelle, Dem	Aug. 10, 1891	McLeansboro	Oct. 6, 1940	Hamilton		
Dwight H. Green, Rep	Jan. 9, 1897	Ligonier, Ind.	Jan. 13, 1941	Cook		
Adlai E. Stevenson, Dem	Feb. 5, 1900	Los Angeles, Calif.	Jan. 8, 1945 Jan. 10, 1949	Lake		

<sup>1</sup> Territorial governor, 1809-1818. <sup>2</sup> Governor Reynolds resigned November 17, 1834, to become representative in Congress; succeeded by William L. D. Ewing. <sup>3</sup> W. L. D. Ewing was acting Lieutenant Governor and became Governor during the interim between Governor John Reynolds' resignation and election to Congress at the election of Governor Joseph Duncan. <sup>4</sup> Governor French was re-elected under the Constitution of 1848. <sup>5</sup> Governor Bissell dies March 18, 1860; succeeded by John Wood, Lieutenant Governor. <sup>6</sup> Governor Oglesby resigned January 23, 1873, to become U.S. Senator; succeeded by John L. Beveridge, Lieutenant Governor. <sup>7</sup> Governor Cullom resigned February 8, 1883, to become U.S. Senator; succeeded by John M. Hamilton, Lieutenant Governor. <sup>8</sup> Governor Horner died October 6, 1940; succeeded by John H. Stelle, Lieutenant Governor.

LEGAL HOLIDAYS IN ILLINOIS

NEW YEAR'S DAY .....	January 1
LINCOLN'S BIRTHDAY .....	February 12
WASHINGTON'S BIRTHDAY .....	February 22
GOOD FRIDAY .....	Friday immediately before Easter Sun- day each year
MEMORIAL DAY .....	May 30
INDEPENDENCE DAY .....	July 4
LABOR DAY .....	First Monday in September
COLUMBUS DAY .....	October 12
ARMISTICE DAY .....	November 11
THANKSGIVING DAY .....	The day being recom- mended by the Gover- nor or by the Presi- dent of the U. S.
CHRISTMAS DAY .....	December 25
ELECTION DAY .....	Election of Members of General Assembly (even number years only)

When such holiday fall on Sunday, the Monday next following shall be held and considered such holiday

PLACES IN U. S. A. OF 25,000 AND OVER

1950 Census

<b>ALABAMA</b>	
Anniston.....	31,066
Bessemer.....	28,445
Birmingham...	326,037
Gadsden.....	55,725
Mobile.....	129,009
Montgomery...	106,525
Tuscaloosa.....	46,396
<b>ARIZONA</b>	
Phoenix.....	106,818
Tucson.....	45,454
<b>ARKANSAS</b>	
Fort Smith....	47,942
Hot Springs....	29,307
Little Rock....	102,213
North Little Rock.....	44,097
Pine Bluff....	37,162
<b>CALIFORNIA</b>	
Alameda.....	64,430
Alhambra.....	51,359
Arcadia.....	28,733
Bakersfield....	34,784
Berkeley.....	113,805
Beverly Hills..	29,032
Burbank.....	78,577
Compton.....	55,645
E. Bakersfield.	38,177
Fresno.....	91,669
Glendale.....	95,702
Huntington Pk.	29,450
Inglewood....	46,185
Long Beach....	250,767
Los Angeles..	1,970,358
Lynwood.....	25,823
Oakland.....	384,575
Ontario.....	26,279
Palo Alto.....	25,475
Pasadena.....	104,577
Pomona.....	35,405
Redondo Beach	25,226
Redwood City..	25,544
Richmond.....	99,545
Riverside.....	46,764
Sacramento....	137,572
San Bernardino	63,058
San Diego.....	334,387
San Francisco..	775,357
San Jose.....	95,280
San Leandro... San Mateo....	27,542 41,782
Santa Ana.....	45,533
Santa Barbara	44,913
Santa Monica..	71,595
South Gate....	51,116
Stockton.....	70,853
Torrance.....	31,834
Vallejo.....	26,038
Whittier.....	29,265
<b>COLORADO</b>	
Colorado Springs.....	45,472
Denver.....	415,786
Pueblo.....	63,685
<b>CONNECTICUT</b>	
Bridgeport....	158,709
Bristol.....	35,961
East Hartford.	29,933
Fairfield.....	30,489
Greenwich.....	40,835
Hamden.....	29,715
Hartford.....	177,397
Manchester....	34,116
Meriden.....	44,088
Middletown...	29,711
Milford.....	26,870
New Britain... New Haven....	73,726 164,443
New London... Norwalk.....	30,551 49,460

1950 Census—continued

Stamford.....	74,293
Stratford.....	33,428
Torrington....	27,820
Waterbury....	104,477
West Hartford.	44,402
West Haven... Wilmington..	32,010 110,356
<b>DELAWARE</b>	
Wilmington..	110,356
<b>DISTRICT OF COLUMBIA</b>	
Washington...	802,178
<b>FLORIDA</b>	
Daytona Beach	30,187
Ft. Lauderdale.	36,328
Gainesville...	26,861
Jacksonville..	204,517
Key West.....	26,433
Lakeland.....	30,851
Miami.....	249,276
Miami Beach..	46,282
Orlando.....	52,367
Panama City... Pensacola....	25,814 43,479
St. Petersburg.	96,738
Tallahassee..	27,237
Tampa.....	124,681
W. Palm Beach	43,162
<b>GEORGIA</b>	
Albany.....	31,155
Athens.....	28,180
Atlanta.....	331,314
Augusta.....	71,508
Columbus.....	79,611
La Grange....	25,025
Macon.....	70,252
Rome.....	29,615
Savannah....	119,638
<b>IDAHO</b>	
Boise City....	34,393
Pocatello....	26,131

<b>ILLINOIS</b>	
Alton.....	32,550
Aurora.....	50,576
Belleville....	32,721
Berwyn.....	51,280
Bloomington..	34,163
Champaign... Chicago.....	39,563 3,620,962
Cicero.....	67,544
Danville.....	37,864
Decatur.....	66,269
East St. Louis.	82,295
Elgin.....	44,223
Evanston....	73,641
Galesburg....	31,425
Granite City..	29,465
Joliet.....	51,601
Kankakee....	25,856
Maywood.....	27,473
Moline.....	37,397
Oak Park.....	63,529
Peoria.....	111,856
Quincy.....	41,450
Rockford.....	92,927
Rock Island... Springfield..	48,710 81,628
Waukegan....	38,946
<b>INDIANA</b>	
Anderson....	46,820
Bloomington..	28,163
East Chicago..	54,263
Elkhart.....	35,646
Evansville....	128,636
Fort Wayne... Gary.....	133,607 133,911
Hammond....	87,594
Indianapolis..	427,173
Kokomo.....	38,672
Lafayette....	35,568
Marion.....	30,081
Michigan City	28,395
Mishawaka... Muncie.....	32,913 58,479

1950 Census—continued

New Albany... Richmond.... South Bend... Terre Haute...	29,346 39,539 115,911 64,214
<b>IOWA</b>	
Burlington... Cedar Rapids. Clinton..... Council Bluffs. Davenport.... Des Moines... Dubuque..... Fort Dodge... Iowa City.... Mason City... Ottumwa..... Sioux City... Waterloo....	30,613 72,296 30,379 45,429 74,549 177,965 49,671 25,115 27,212 27,980 33,631 83,991 65,198
<b>KANSAS</b>	
Hutchinson... Kansas City... Salina..... Topeka..... Wichita.....	33,575 129,553 26,176 78,791 168,279
<b>KENTUCKY</b>	
Ashland..... Covington.... Lexington.... Louisville... Newport..... Owensboro... Paducah.....	31,131 64,452 55,534 369,129 31,044 33,651 32,828
<b>LOUISIANA</b>	
Alexandria... Baton Rouge. Lafayette... Lake Charles. Monroe..... New Orleans. Shreveport...	34,913 125,629 33,541 41,272 38,572 570,445 127,206

<b>MAINE</b>	
Bangor.....	31,558
Lewiston.....	40,974
Portland.....	77,634
<b>MARYLAND</b>	
Baltimore....	949,708
Cumberland... Hagerstown... Pikesville...	37,679 36,260 36,260
<b>MASSACHUSETTS</b>	
Arlington.... Belmont..... Beverly..... Boston..... Brockton.... Brookline... Cambridge... Chelsea..... Chicopee.... Everett..... Fall River... Fitchburg... Framingham. Gloucester... Haverhill... Holyoke..... Lawrence.... Lowell..... Lynn..... Malden..... Medford.... Melrose..... New Bedford. Newton..... Northampton. Pittsfield... Quincy..... Revere..... Salem..... Somerville... Springfield... Taunton.....	44,353 27,381 28,884 801,444 62,860 57,589 120,740 38,912 49,211 45,982 111,963 42,691 28,086 25,167 47,280 54,661 80,536 97,249 99,738 59,804 66,113 26,988 109,189 81,994 29,063 53,348 83,835 36,763 41,880 102,351 162,399 40,109

1950 Census—continued

Waltham..... Watertown.... Weymouth.... Worcester....	47,187 37,329 32,690 203,486
<b>MICHIGAN</b>	
Ann Arbor.... Battle Creek.. Bay City..... Dearborn.... Detroit..... Ferndale.... Flint..... Grand Rapids. Hamtramck... Highland Park. Jackson..... Kalamazoo... Lansing..... Lincoln Park. Muskegon.... Pontiac..... Port Huron... Royal Oak... Saginaw..... Wyandotte...	48,251 48,666 52,523 94,994 1,849,568 29,675 163,143 176,515 43,355 46,393 51,088 57,704 92,129 29,310 48,429 73,681 35,725 46,898 92,918 36,846
<b>MINNESOTA</b>	
Duluth..... Minneapolis... Rochester... St. Cloud.... St. Paul..... Winona.....	104,511 521,718 29,885 28,410 311,349 25,031
<b>MISSISSIPPI</b>	
Biloxi..... Greenville... Hattiesburg... Jackson..... Laurel..... Meridian.... Vicksburg....	37,425 29,936 29,474 98,271 25,038 41,893 27,948

<b>MISSOURI</b>	
Columbia..... Independence.. Jefferson City. Joplin..... Kansas City... St. Joseph... St. Louis..... Springfield... University City	31,994 39,963 25,099 38,711 456,622 78,588 856,796 66,731 39,892
<b>MONTANA</b>	
Billings..... Butte..... Great Falls..	31,834 33,251 39,214
<b>NEBRASKA</b>	
Lincoln..... Omaha.....	98,884 251,117
<b>NEVADA</b>	
Reno.....	32,497
<b>NEW HAMPSHIRE</b>	
Concord..... Manchester... Nashua.....	27,988 82,732 34,669
<b>NEW JERSEY</b>	
Atlantic City. Bayonne..... Belleville... Bloomfield... Camden..... Clifton..... East Orange... Elizabeth... Garfield.... Hackensack... Hamilton.... Hoboken..... Irvington... Jersey City... Kearny..... Linden..... Maplewood... Montclair....	61,657 77,203 32,019 49,307 124,555 64,511 79,340 112,817 27,550 29,219 41,156 50,676 59,201 299,017 39,952 30,644 25,201 43,927



1950 Census—continued

Newark.....	438,776	Schenectady...	91,785
New Brunswick	38,811	Syracuse.....	220,583
North Bergen..	41,560	Troy.....	72,311
Nutley.....	26,992	Utica.....	101,531
Orange.....	38,037	Valley Stream.	26,854
Passaic.....	57,702	Watertown....	34,350
Paterson.....	139,336	White Plains..	43,466
Perth Amboy..	41,330	Yonkers.....	152,798
Plainfield....	42,366		
Teaneck.....	33,772		
Trenton.....	128,009		
Union.....	38,004		
Union City....	55,537		
W. New York..	37,683		
West Orange.	28,605		
Woodbridge...	35,758		

NEW MEXICO

Albuquerque..	96,815
Roswell.....	25,738
Santa Fe.....	27,998

NEW YORK

Albany.....	134,995
Amsterdam...	32,240
Auburn.....	36,722
Binghamton...	80,674
Buffalo.....	580,132
Elmira.....	49,716
Hempstead....	29,135
Ithaca.....	29,257
Jamestown....	43,354
Kingston.....	28,817
Lackawanna...	27,658
Lockport.....	25,133
Mt. Vernon...	71,899
Newburgh....	31,956
New Rochelle..	59,725
N. Y. City....	7,891,957
Niagara Falls..	90,872
Poughkeepsie.	41,023
Rochester....	332,488
Rome.....	41,682

Schenectady...	91,785
Syracuse.....	220,583
Troy.....	72,311
Utica.....	101,531
Valley Stream.	26,854
Watertown....	34,350
White Plains..	43,466
Yonkers.....	152,798

NORTH CAROLINA

Asheville.....	53,000
Charlotte....	134,042
Durham.....	71,311
Fayetteville..	34,715
Greensboro...	74,389
High Point....	39,973
Kannapolis...	28,448
Raleigh.....	65,679
Rocky Mount.	27,697
Wilmington...	45,043
Winston-Salem	87,811

NORTH DAKOTA

Fargo.....	38,256
Grand Forks..	26,836

OHIO

Akron.....	274,605
Alliance.....	26,161
Barberton....	27,820
Canton.....	116,912
Cincinnati....	503,998
Cleveland....	914,808
Cleveland Heights....	59,141
Columbus....	375,901
Cuyahoga Falls	29,195
Dayton.....	243,872
East Cleveland	40,047
Elyria.....	30,307
Euclid.....	41,396
Hamilton.....	57,951
Lakewood....	68,071
Lima.....	50,246

1950 Census—continued

Lorain.....	51,202	McKeesport... 51,502
Mansfield....	43,564	New Castle... 48,834
Marion.....	33,817	New Kens'gton 25,146
Massillon...	29,594	Norristown... 38,126
Middletown..	33,695	Philadelphia. 2,071,605
Newark.....	34,275	Pittsburgh... 676,806
Newport.....	35,001	Reading..... 109,320
Parma.....	28,897	Scranton.... 125,536
Portsmouth...	36,798	Sharon..... 26,454
Sandusky....	29,375	Washington.. 26,280
Shaker Heights	28,222	Wilkes-Barre. 76,826
Springfield..	78,508	Wilkinsburg.. 31,418
Steubenville..	35,872	Williamsport. 45,047
Toledo.....	303,616	York..... 59,953
Warren.....	49,856	
Youngstown..	168,330	
Zanesville....	40,517	

OKLAHOMA

Enid.....	36,017
Lawton.....	34,757
Muskogee....	37,289
Norman.....	27,006
Oklahoma City	243,504
Tulsa.....	182,740

OREGON

Eugene.....	35,879
Portland.....	373,628
Salem.....	43,140

PENNSYLVANIA

Aliquippa....	26,132
Allentown....	106,756
Altoona.....	71,177
Bethlehem...	66,340
Chester.....	66,039
Easton.....	35,632
Erie.....	130,803
Harrisburg...	89,544
Hazleton....	35,491
Johnstown...	63,232
Lancaster....	63,774
Lebanon.....	28,156

RHODE ISLAND

Cranston....	55,060
East Providence	35,871
Newport.....	37,564
Pawtucket....	81,436
Providence...	248,674
Warwick.....	43,028
Woonsocket...	50,211

SOUTH CAROLINA

Charleston...	70,174
Columbia....	86,914
Greenville....	58,161
Spartanburg...	36,795

SOUTH DAKOTA

Rapid City....	25,310
Sioux Falls...	52,696

TENNESSEE

Chattanooga.	131,041
Jackson.....	30,207
Johnson City.	27,864
Knoxville....	124,769
Memphis....	396,000
Nashville....	174,307
Oak Ridge... 30,229	

TEXAS

Abilene.....	45,570
Amarillo....	74,246

1950 Census—continued

Austin.....	132,459	Spokane.....	161,721
Beaumont....	94,014	Tacoma.....	143,673
Brownsville..	36,066	Vancouver....	41,664
Corpus Christi	108,287	Yakima.....	38,486
Dallas.....	434,462		
El Paso.....	130,485		
Fort Worth... 278,778			
Galveston....	66,568		
Houston.....	596,163		
Laredo.....	51,910		
Lubbock.....	71,747		
Odessa.....	29,495		
Port Arthur.. 57,530			
San Angelo... 52,093			
San Antonio.. 408,442			
Temple.....	25,467		
Tyler.....	38,968		
Waco.....	84,706		
Wichita Falls.	68,042		

WISCONSIN

Appleton....	34,010
Beloit.....	29,590
Eau Claire...	36,058
Fond du Lac...	29,936
Green Bay....	52,735
Kenosha.....	54,368
La Crosse....	47,535
Madison.....	96,056
Manitowoc...	27,598
Milwaukee....	637,392
Oshkosh.....	41,084
Racine.....	71,193
Sheboygan...	42,365
Superior (city)	35,325
Wausau.....	30,414
Wauwatosa...	33,324
West Allis...	42,959

UTAH

Ogden.....	57,112
Provo.....	28,937
Salt Lake City	182,121

VERMONT

Burlington...	33,155
---------------	--------

VIRGINIA

Alexandria...	61,738
Charlottesville	25,969
Danville....	35,066
Lynchburg... 47,727	
Newport News.	42,358
Norfolk.....	213,513
Petersburg... 35,054	
Portsmouth.. 80,039	
Richmond.... 230,310	
Roanoke..... 91,921	

WASHINGTON

Bellingham...	34,112
Bremerton... 27,678	
Everett..... 33,849	
Seattle..... 467,591	

WYOMING

Cheyenne....	31,935
--------------	--------

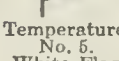
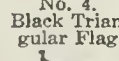
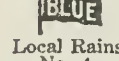

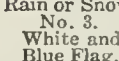
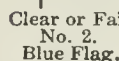
U. S. TERRITORIES

Alaska.....	128,643
American Samoa.....	18,937
Canal Zone...	52,822
Guam.....	59,498
Hawaii.....	499,795
Puerto Rico. 2,210,703	
Virgin Islands.	26,665

Weather Bureau

Explanation of Flag Signals.

- No. 1, alone, indicates fair weather, stationary temperature.
  - No. 2, alone, indicates rain or snow, stationary temperature.
  - No. 3, alone, indicates local rain, stationary temperature.
  - No. 1, with No. 4 above it, indicates fair weather, warmer.
  - No. 1, with No. 4 below it, indicates fair weather, colder.
  - No. 2, with No. 4 above it, indicates warmer weather, rain or snow.
  - No. 2, with No. 4 below it, indicates colder weather, rain or snow.
  - No. 3, with No. 4 above it, indicates warmer weather, with local rains.
  - No. 3, with No. 4 below it, indicates colder weather, with local rains.
  - No. 1, with No. 5 above it, indicates fair weather, cold wave.
  - No. 2, with No. 5 above it, indicates wet weather, cold wave.
- Forecasts made at 10 a.m., and displayed between 12 and 1 p.m., forecast the weather for the following day until 8 p.m.



**RAILROAD MILEAGE BET**

To estimate the fare between any two cities; prevailing rate per mile for

FROM	TO	New York	Chicago	Phila- delphia	St. Louis	Boston	San Fran- cisco	Pittsburgh	New Or- leans	Washing- ton
Albany	.....	145	832	236	1,628	202	3,106	567	1,517	373
Atlanta	.....	876	783	785	611	1,106	2,803	805	496	648
Baltimore	.....	158	802	97	954	418	3,076	334	1,184	440
Boston	.....	217	1,034	321	1,230	499	2,799	270	1,256	438
Buffalo	.....	442	525	416	731	1,034	2,274	468	912	790
Chicago	.....	912	298	666	341	926	2,572	313	829	437
Cincinnati	.....	584	357	493	548	682	2,631	135	1,073	533
Cleveland	.....	637	314	546	428	820	2,588	193	935	471
Columbus, O.	.....	1,934	1,022	1,843	916	2,056	3,746	1,450	1,347	1,810
Denver	.....	692	479	669	488	750	2,938	371	1,092	655
Detroit	.....	1,301	1,465	2,119	1,245	1,513	2,737	1,866	1,195	2,139
Duluth	.....	2,310	1,792	2,219	1,691	2,414	3,787	1,866	1,195	2,139
El Paso	.....	1,821	1,178	1,691	860	2,012	2,157	1,431	410	1,564
Galveston	.....	821	1,178	1,691	860	2,012	2,157	1,431	410	1,564
Grand Rapids, Mich.	.....	2,452	1,540	2,361	1,549	2,574	3,250	2,008	2,152	3,320
Helena	.....	825	1,83	734	240	965	2,457	381	888	664
Indianapolis	.....	825	1,83	734	240	965	2,457	381	888	664
Jacksonville, Fla.	.....	1,342	458	1,251	277	1,466	3,081	1,057	616	755
Kansas City	.....	1,342	458	1,251	277	1,466	3,081	1,057	616	755
Los Angeles	.....	3,149	2,265	3,058	2,084	3,273	4,752	2,705	2,007	2,978
Louisville	.....	871	304	780	274	1,040	2,468	1,437	778	663

**WEEN AMERICAN CITIES**

multiply the given mileage by the approximate either coach or Pullman fare.

Memphis	.....	527	1,066	311	1,387	2,439	807	396	929
Minneapolis	.....	997	85	396	1,119	2,359	553	997	875
Mobile	.....	1,332	420	586	1,451	2,623	1,098	1,285	1,210
Montreal	.....	1,386	841	477	1,051	3,300	1,175	1,704	1,003
Newark, N. J.	.....	76	993	82	1,056	2,263	3,115	1,794	1,655
New Haven	.....	1,372	912	167	1,141	1,400	3,254	435	1,363
New Orleans	.....	1,372	912	167	1,141	1,400	3,254	435	1,363
New York	.....	2,496	1,494	1,281	1,065	1,602	2,482	1,434	1,448
Ogden	.....	1,405	493	315	1,414	2,528	780	1,962	1,891
Omaha	.....	1,405	493	315	1,414	2,528	780	1,962	1,891
Philadelphia	.....	91	821	353	621	3,095	353	361	1,080
Pittsburgh	.....	444	468	353	621	3,095	353	361	1,080
Portland, Me.	.....	332	1,149	436	1,345	1,115	3,423	789	1,171
Portland, Ore.	.....	3,204	2,292	3,113	2,212	2,326	772	2,760	2,746
Providence	.....	1,901	1,634	281	1,230	45	3,308	634	1,562
Quebec	.....	530	1,013	621	1,343	492	3,283	876	1,327
Richmond, Va.	.....	343	603	252	918	573	3,153	417	1,046
Richmond, N. Y.	.....	373	603	252	918	573	3,153	417	1,046
St. Joseph, Mo.	.....	1,392	470	1,301	327	450	2,877	358	1,324
St. Louis	.....	1,065	284	974	327	1,230	2,194	948	941
St. Paul	.....	1,322	410	231	576	1,434	2,086	878	699
San Antonio	.....	1,943	1,204	1,852	920	2,150	1,911	1,541	1,715
San Francisco	.....	3,186	2,274	3,095	2,194	3,308	.....	2,742	2,482
Seattle	.....	3,151	2,239	3,050	2,194	3,308	.....	2,742	2,482
Spokane	.....	2,812	1,900	2,721	1,932	2,934	1,205	2,707	2,931
Springfield, Mass.	.....	2,812	1,900	2,721	1,932	2,934	1,205	2,707	2,931
Tampa, Fla.	.....	1,195	1,300	1,104	1,187	1,435	3,310	1,261	1,828
Toledo	.....	705	244	615	437	759	2,513	261	1,032
Washington	.....	228	790	137	894	458	3,064	302	1,144

**WEIGHTS AND MEASURES.**

**Troy Weight.**

24 grains=1 pwt. 12 ounces=1 pound.  
20 pwts.=1 ounce.

Used for weighing gold, silver and jewels.

**Apothecaries' Weight.**

20 grains=1 scruple. 8 drams=1 ounce.  
3 scruples=1 dram. 12 ounces=1 pound.

The ounce and pound in this are the same as in Troy weight.

**Avoirdupois Weight.**

27 11-32 grains=1 dram. 4 quarters=1 cwt.  
16 drams=1 ounce. 2,000 lbs.=1 short ton.  
16 ounces=1 pound. 2,240 lbs.=1 long ton.  
25 lbs.=1 quarter.

**Dry Measure.**

2 pints=1 quart. 4 peck. 1 bushel.  
8 quarts=1 peck. 36 bush.=1 chaldron.

**Liquid Measure.**

4 gills=1 pint. 31½ gallons=1 barrel.  
2 pints=1 quart. 2 barrels=1 hogshead.  
4 quarts=1 gallon.

**Time Measure.**

60 seconds=1 minute. 24 hours=1 day.  
60 minutes=1 hour. 7 days=1 week.  
23, 29, 30 or 31 days=1 calendar month.  
(30 days=1 month in computing interest.)  
365 days=1 year. 366 days=1 leap year.

**Long Measure.**

12 inches=1 foot. 40 rods=1 furlong.  
3 feet=1 yard. 8 furlong=1 sta. mile.  
5½ yards=1 rod. 8 miles=1 league.

**Cloth Measure.**

2¼ inches=1 nail. 4 quarters=1 yard  
4 nails=1 quarter.

**Square Measure.**

144sq. inches=1sq. foot. 40 sq. rods=1 rood.  
9 sq. feet=1 sq. yard. 4 roods=1 acre.  
80¼ sq. yards=1 sq. rod. 640 acres=1 sq. mile.

**FOR REMOVING STAINS.**

**ALABASTER.** Use strong soap and water.

**BLACK SILK.** Brush and wipe it thoroughly, lay on table with the side intended to show, up; sponge with hot coffee strained through muslin; when partly dry, iron.

**TO REMOVE STAINS or GREASE FROM OIL PAINT.** Use bisulphide of carbon, spirits of turpentine, or if it is dry and old, use chloroform. These and tar spots can be softened with olive oil and lard.

**RUST FROM STEEL.** Take half ounce of emery powder mixed with one ounce of soap and rub well.

**FRUIT SPOTS FROM COTTONS.** Apply cold soap, then touch the spot with a hair pencil or feather dipped in chlorate of soda, dip immediately in cold water.

**GREASE FROM SILKS.** Take a lump of magnesia, rub it wet on the spot, let it dry, then brush the powder off.

**IRON RUST** may be removed from white goods by sour milk.

**SCORCH STAINS FROM WHITE LINEN** Lay in bright sun.

**MILDEW.** Moisten the spot with clean water; rub on it a thick coating of castile soap mixed with chalk scrapings; rub with end of finger, then wash off.

**OIL MARKS ON WALL PAPER.** Apply paste of cold water and pipe clay, leave it on all night, brush off in the morning.

**PAINT SPOT FROM CLOTHING.** Saturate with equal parts turpentine and spirits of ammonia.

**TO CLEANSE HOUSE PAPER.** Rub a flannel cloth dipped in oatmeal.

**BLACK CLOTH.** Mix one part of spirits of ammonia with three parts warm water, rub with sponge or dark cloth, clean with water, rub with the nap.

**FINGER MARKS FROM FURNITURE.** Rub with a soft rag and sweet oil.

**CHROMOS.** Go over lightly with a damp linen cloth.

**ZINC.** Rub with a piece of cotton cloth dipped in kerosene, afterwards with a dry cloth.

**VEGETABLE STAINS FROM HANDS.** Rub with a slice of raw potato.

**WINDOW GLASS.** Paint can be removed by a strong solution of soda.



ADAM MESSER E. Peoria  
Caterpillar Trails



SPRING LAKE SAND & GRAVEL CO. Manito  
Rt. 2



GLENDALE MEMORIAL GARDENS Tremont  
Rt. 1



VAUPEL IMPLEMENT CO. Groveland  
7 acres

### Surveyors' Measure

7.92 inches = 1 link      4 rods = 1 chain  
25 links = 1 rod  
10 square chains or 160 square rods = 1 acre  
640 acres = 1 square mile  
36 sq. miles (6 miles sq.) = 1 township

### Cubic Measure

1,728 cu. in. = 1 cu. ft.      128 c.ft. = 1 cord (wood)  
27 cu. ft. = 1 cu. yd.      40 c.ft. = 1 ton (shpg.)  
2,150.42 cubic inches = 1 standard bushel  
231 cubic inches = 1 standard gallon  
1 cubic foot = about four-fifths of a bushel

### Metric Equivalents. (Linear Measure)

1 cm. = 0.3937 in.      1 in. = 2.54 cm.  
1 dm. = 3.937 in.      }  
= 0.328 feet      } 1 ft. = 3.048 dm.  
1 meter = 39.37 in. = }  
1.0936 yards      } 1 yard = 0.9144 meter  
1 dkm = 1.9884 rods      } 1 rod = 0.5029 dkm  
1 km = 0.62137 m.      } 1 mile = 1.6093 km

### Square Measure

1 sq. centimeter = } 1 sq. inch = 6.452 sq.  
0.1550 sq. in.      } centimeter  
1 sq. decimeter = } 1 sq. foot = 9.2903  
0.1076 square foot } square decimeters  
1 sq. m. = 1.196 sq. yd.      1 sq. yd. = 0.8361 sq. m.  
1 are = 3.954 sq. rd.      1 sq. rd. = 0.2529 are  
1 hectare = 2.47 acres      1 acre = 0.4047 hectare  
1 sq. kilom'r = 0.386 } 1 sq. m. = 2.59 sq. kilo-  
sq. m.      } meters

### Weights

1 gram = 0.03527 ounce      1 ounce = 28.35 grams  
1 kilogram = 2.2046 lbs.      1 lb. = 0.4536 kilogram  
1 metric ton = 0.98421 } 1 English ton = 1.016  
English ton      } metric ton

### Approximate Metric Equivalents

1 decimeter = 4 inches      ( 1.06 qt. liquid  
1 meter = 1.1 yard      1 liter ( 0.9 qt. dry  
1 kilometer = 5/8 of mile      1 hektoliter = 2 5/8 bush.  
1 hectare = 2 1/2 acres      1 kilogram = 2 1-5 lbs.  
1 stere or cu. meter = )  
1/4 of a cord      ) 1 met. ton = 2,204 lbs.

### Knots and Miles

Source: United States Coast and Geodetic Survey

The U. S. Statute Mile is 5,280 feet in length. On the Continent most of the old miles, which varied in length from about 3,300 feet to over 36,000 feet, have been replaced, officially at least, by the kilometer, which equals 0.6214 statute mile or 3,280.8 feet.

The Nautical, Geographic, or Sea Mile at any place is considered, for purposes of navigation, to be equal to the length of one minute of latitude at that place.

The U. S. Nautical Mile is 6,080.20 feet in length and equal to one-sixtieth of a degree of a great circle of a sphere whose surface is equal in area to the area of the surface of the earth (Clarke's spheroid of 1866).

The Knot is a measure of speed; a speed of one knot being a speed of one nautical mile an hour.

A Nautical Mile — 1.1516 statute miles; a Fathom — 6 feet; a Cable — 100 fathoms or 600 feet or approximately 0.1 nautical mile.

To convert statute miles into nautical miles, multiply statute miles by 0.8684; to convert nautical miles into statute miles, multiply nautical miles by 1.1516, or roughly 11/7.

United States Air Forces and the Navy use the knot as the standard aeronautical unit of speed and the nautical mile as the corresponding unit of distance.

**States: Capitals, Settled,  
Entry into Union**

State	Capital	Settled	Entered Union
Ala.....	Montgomery...	1702	1819, Dec. 14
Ariz.....	Phoenix.....	1848	1912, Feb. 14
Ark.....	Little Rock...	1785	1836, June 15
Cal.....	Sacramento...	1769	1850, Sept. 9
Colo.....	Denver.....	1858	1876, Aug. 1
Conn. .	Hartford.....	1635	1788, Jan. 9
Del.....	Dover.....	1638	1787, Dec. 7
Fla.....	Tallahassee...	1565	1845, Mar. 3
Ga. . . .	Atlanta.....	1733	1788, Jan. 2
Idaho...	Boise.....	1842	1890, July 3
Ill.....	Springfield...	1720	1818, Dec. 3
Ind.....	Indianapolis...	1733	1816, Dec. 11
Iowa....	Des Moines....	1788	1846, Dec. 28
Kan.....	Topeka.....	1727	1861, Jan. 29
Ky.....	Frankfort.....	1774	1792, June 1
La.....	Baton Rouge...	1699	1812, Apr. 30
Me.....	Augusta.....	1624	1820, Mar. 15
Md.....	Annapolis.....	1634	1788, Apr. 28
Mass....	Boston.....	1620	1788, Feb. 6
Mich....	Lansing.....	1668	1837, Jan. 26
Minn....	St. Paul.....	1805	1858, May 11
Miss....	Jackson... .	1699	1817, Dec. 10
Mo.....	Jefferson City.	1764	1821, Aug. 10
Mont. .	Helena.....	1809	1889, Nov. 8

**States: Capitals, Settled,  
Entry into Union (Cont.)**

State	Capital	Settled	Entered Union
Nebr....	Lincoln.....	1847	1867, Mar. 1
Nev. . .	Carson City...	1850	1864, Oct. 31
N. H. . .	Concord.....	1623	1788, June 21
N. J.....	Trenton.....	1664	1787, Dec. 18
N.M.....	Santa Fe.....	1605	1912, Jan. 6
N. Y....	Albany.....	1614	1788, July 26
N. C....	Raleigh.....	1650	1789, Nov. 21
N.D....	Bismarck.....	1766	1889, Nov. 2
Ohio....	Columbus.....	1788	1803, Mar. 1
Okla....	Oklahoma City.	1889	1907, Nov. 16
Ore.....	Salem.....	1811	1859, Feb. 14
Pa.....	Harrisburg....	1682	1787, Dec. 12
R. I....	Providence....	1636	1790, May 29
S. C....	Columbia.....	1670	1788, May 23
S. D....	Pierre.....	1856	1889, Nov. 2
Tenn....	Nashville.....	1757	1796, June 1
Texas...	Austin.....	1691	1845, Dec. 29
Utah....	Salt Lake City.	1847	1896, Jan. 4
Vt.....	Montpelier....	1724	1791, Mar. 4
Va. . . .	Richmond.....	1607	1788, June 26
Wash...	Olympia.....	1811	1889, Nov. 11
W. Va...	Charleston....	1727	1863, June 20
Wisc. . .	Madison.....	1766	1848, May 29
Wyo....	Cheyenne.....	1834	1890, July 10

**PRESIDENTS  
OF THE UNITED STATES**

NAME	Born	Inaug.	Died	Native	Party
George Washington	1732	1789	1799	Va.	Fd.
John Adams.....	1735	1797	1826	Mass.	Fd.
Thomas Jefferson..	1743	1801	1826	Va.	D-R
James Madison....	1751	1809	1836	Va.	D-R
James Monroe.....	1758	1817	1831	Va.	D-R
John Quincy Adams	1767	1825	1848	Mass.	Cl.
Andrew Jackson... .	1767	1829	1845	S.C.	D.
Martin Van Buren.	1782	1837	1862	N.Y.	D.
William H.Harrison.	1773	1841	1841	Va.	W.
John Tyler.....	1790	1841	1862	Va.	W.
James K. Polk....	1795	1845	1849	N.C.	D.
Zachary Taylor....	1784	1849	1850	Va.	W.
Millard Fillmore...	1800	1850	1874	N.Y.	W.
Franklin Pierce... .	1804	1853	1869	N.H.	D.
James Buchanan... .	1791	1857	1868	Pa.	D.
Abraham Lincoln.. .	1809	1861	1865	Ky.	R.
Andrew Johnson... .	1808	1865	1875	N.C.	R.
Ulysses S. Grant... .	1822	1869	1885	Ohio	R.
Rutherford B.Hayes	1822	1877	1893	Ohio	R.
James A. Garfield.. .	1831	1881	1881	Ohio	R.
Chester A. Arthur.. .	1830	1881	1886	Vt.	R.
Grover Cleveland.. .	1837	1885	1908	N.J.	D.
Benjamin Harrison.	1833	1889	1901	Ohio	R.
Grover Cleveland.. .	1837	1893	1908	N.J.	D.
William McKinley.. .	1843	1897	1901	Ohio	R.
Theodore Roosevelt	1858	1901	1919	N.Y.	R.
William H. Taft... .	1857	1909	1930	Ohio	R.
Woodrow T. Wilson	1856	1913	1924	Va.	D.
Warren G. Harding.	1865	1921	1923	Ohio	R.
Calvin Coolidge....	1872	1923	1933	Vt.	R.
Herbert C. Hoover.. .	1874	1929	....	Iowa	R.
Franklin Roosevelt.	1882	1933	1945	N.Y.	D.
Harry S. Truman... .	1884	1945	....	Mo.	D.
Dwight Eisenhower	1890	1953	....	Texas	R.

**Points of Constitutional Law.**

Congress must meet at least once a year.  
 Congress may admit as many new states as desired.  
 One State cannot undo the act of another.  
 By the Constitution every citizen is guaranteed a speedy trial by jury.  
 Congress cannot pass a law to punish for a crime already committed.  
 A person who commits a felony in one State cannot find refuge in another.  
 Treaties with foreign powers are made by the President and ratified by the Senate.  
 The territories each have a delegate to Congress who is allowed the privilege of debate, but not the right to vote.  
 The Vice-President, who ex-officio presides over the Senate has no vote in that body except in case a tie ballot.  
 If the President holds a bill longer than ten days while Congress is in session it becomes a law without his signature.  
 An act of Congress cannot become a law over the President's veto except on a two-thirds vote of both houses.  
 The House of Representatives may impeach the President for any crime, but the Senate has the sole power to try all impeachments.  
 Amendments to the Constitution of the United States require a two-third vote of each House of Congress, and must be ratified by at least three-fourths of the States.  
 The President of the United States must be at least 35 years of age; a Senator, 30; a Congressman, 25; The President must have been a resident of the United States fourteen years.  
 A naturalized citizen is not eligible to the office of President of the United States. A male child born in a foreign land to American parents has an equal chance to become the President with one born on American soil.  
 The United States shall guarantee to every State a Republican form of government, and shall protect each of them against invasion, and on application of the Legislature or of the Executive (when the Legislature cannot be convened), against domestic trouble.







UNIVERSITY OF ILLINOIS-URBANA  
917.73AM31 C001 V005  
AMERICAN AERIAL COUNTY HISTORY SERIES C



3 0112 025337178