

- Informative
- Historical
- Pictorial
- Review of



---

# Logan COUNTY

---





LIBRARY  
OF THE  
UNIVERSITY  
OF ILLINOIS

917.73

Am3i

v.8

Illinois Historical Survey

~~1917.73~~







THE AMERICAN AERIAL COUNTY HISTORY SERIES, No. 8

*This is*  
**Logan County, Illinois**

**An Up-To-Date Historical Narrative with County  
Map and Many Unique Aerial Photographs  
of Cities, Towns, Villages and Farmsteads**

By

**JOHN DRURY**

**Author *Historic Midwest Houses, Midwest Heritage, etc.,*  
and member of American Association for  
State and Local History**

1955

PUBLISHED BY

**THE LOREE COMPANY**

3094 Milwaukee Avenue

Chicago 18, Illinois

**PRICE \$25.00**

COPYRIGHT 1955 BY THE LOREE CO. ALL RIGHTS RESERVED. PRINTED IN U.S.A

**The American Aerial County History Series, No. 8**

**Already published for Illinois:**

**Macon  
Fulton  
Champaign  
Vermilion  
Tazewell  
Pike  
McDonough**

**Printed in offset lithography  
by The Loree Company,  
Chicago, Illinois, 1955**

1-7-55  
H-32  
r. 8

### Acknowledgments

This is the eighth of a series of new-style county histories which will include all of the 102 counties in Illinois and, ultimately, all of the 3,103 counties in the United States. The project, specializing in aerial photographs of cities, towns, villages and farmsteads, is known as The American Aerial County History Series.

In the preparation of this work on Logan County, Illinois, the author and publisher hereby acknowledge their gratitude, for advice and assistance generously given them, to Mr. Joseph Wolf and Mrs. Ellen Chase of the Newberry Library, Chicago; to Mr. Herbert H. Hewitt, Mrs. Roberta Sutton and Miss Winifred Baum, all of the Chicago Public Library, Chicago; and to various librarians, public officials, business executives and private citizens of the city of Lincoln and the county of Logan, Illinois. The author also wishes to express special acknowledgment to his wife, Marion Neville Drury, for research, editorial and proof-reading assistance.

Grateful appreciation is also shown here to officials of the Department of Public Works & Planning of the State of Illinois, in particular to those in charge of that department's Bureau of Research & Planning in the Highway Department, for permission to use the Logan County maps included in this book.

Sources used by the author in preparing this book were: *History of Logan County, Illinois*, by Lawrence B. Stringer (two volumes, Pioneer Publishing Company, Chicago, 1911); *Inventory of the County Archives of Illinois: Logan County, No. 54* (The Historical Records Survey, Chicago, 1938); *Illinois: A Descriptive and Historical Guide* (A. C. McClurg & Company, Chicago, 1939); *County and City Data Book, 1952* (United States Bureau of the Census, Washington, 1952); *The Editor and Publisher Market Guide for 1954* (the Editor and Publisher Company, New York, 1954); and *The Rand McNally Commercial Atlas for 1954* (Rand McNally Company, Chicago, 1954).

Research 16448 Serial - Logan - Hewitt - Sutton



## Table of Contents

Map of Logan County . . . . .	VI
Story of Logan County . . . . .	1
West Lincoln Township ( <i>Lincoln City, Burton View</i> ). . . . .	11
Aetna Township ( <i>Chestnut</i> ). . . . .	63
Atlanta Township ( <i>Atlanta</i> ) . . . . .	29
Broadwell Township ( <i>Broadwell, Fogarty Siding</i> ) . . . . .	77
Chester Township ( <i>Chestervale</i> ) . . . . .	93
Corwin Township ( <i>Middletown</i> ) . . . . .	97
East Lincoln Township ( <i>Lincoln city</i> ) . . . . .	133
Elkhart Township ( <i>Elkhart, Cornland</i> ) . . . . .	135
Eminence Township ( <i>Mount Joy, Union</i> ) . . . . .	105
Laenna Township ( <i>Latham, Narita</i> ) . . . . .	159
Lake Fork Township. . . . .	181
Mount Pulaski Township ( <i>Mount Pulaski, Lake Fork</i> ) . . . . .	201
Oran Township ( <i>Beason, Skelton</i> ) . . . . .	225
Orvil Township ( <i>Emden, Hartsburg</i> ) . . . . .	237
Prairie Creek Township ( <i>Harness, San Jose</i> ) . . . . .	257
Sheridan Township ( <i>New Holland</i> ) . . . . .	275



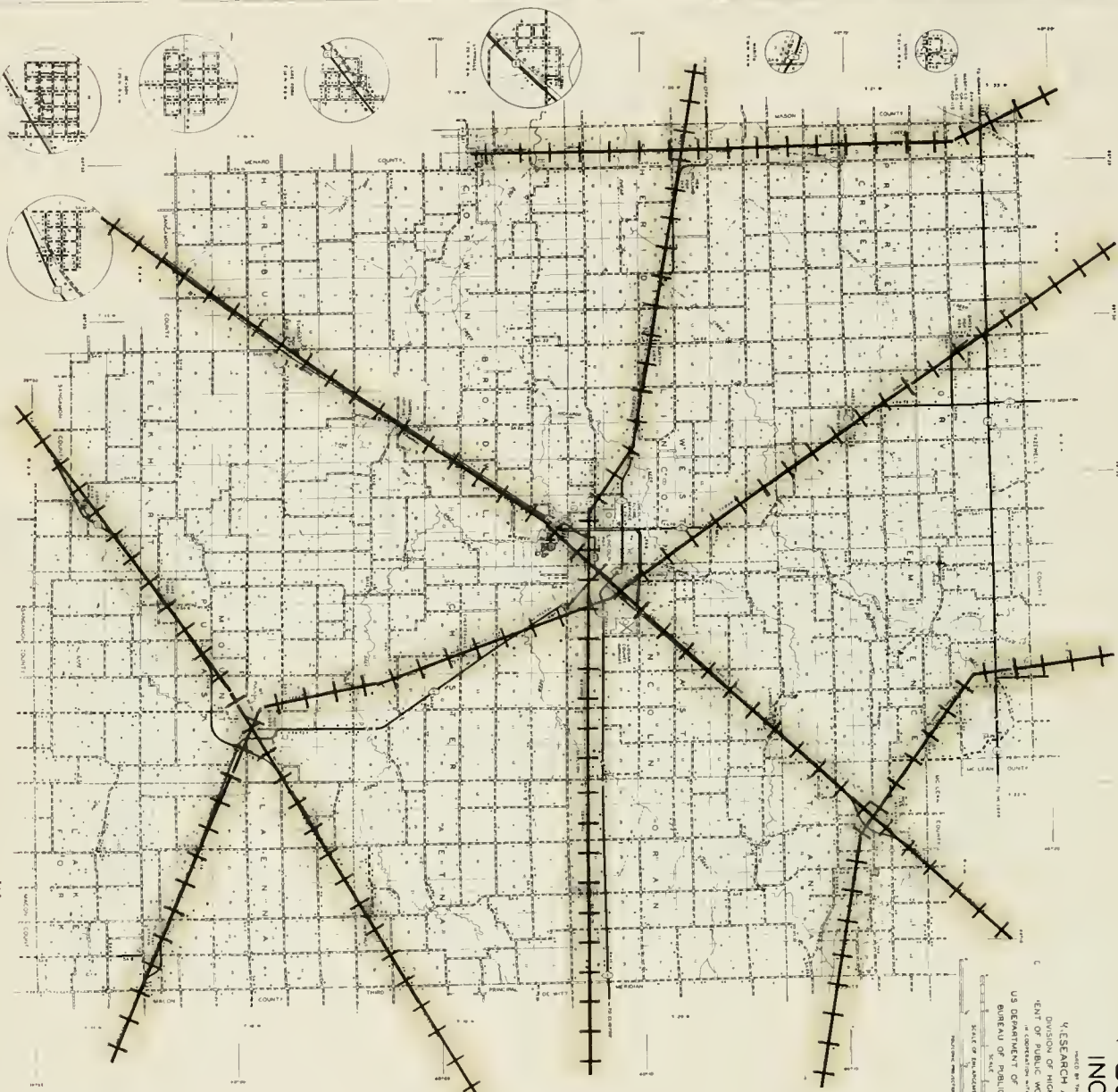
# GENERAL HIGHWAY MAP OF VAN BUREN COUNTY MISSISSIPPI

RESEARCH AND PLANNING  
DIVISION OF HIGHWAYS & BUILDINGS  
U.S. DEPARTMENT OF COMMERCE  
BUREAU OF PUBLIC ROADS

Scale of Enlargement  
1" = 10 Miles

## LEGEND

- State Route No. 1
- State Route No. 2
- State Route No. 3
- State Route No. 4
- State Route No. 5
- State Route No. 6
- State Route No. 7
- State Route No. 8
- State Route No. 9
- State Route No. 10
- State Route No. 11
- State Route No. 12
- State Route No. 13
- State Route No. 14
- State Route No. 15
- State Route No. 16
- State Route No. 17
- State Route No. 18
- State Route No. 19
- State Route No. 20
- State Route No. 21
- State Route No. 22
- State Route No. 23
- State Route No. 24
- State Route No. 25
- State Route No. 26
- State Route No. 27
- State Route No. 28
- State Route No. 29
- State Route No. 30
- State Route No. 31
- State Route No. 32
- State Route No. 33
- State Route No. 34
- State Route No. 35
- State Route No. 36
- State Route No. 37
- State Route No. 38
- State Route No. 39
- State Route No. 40
- State Route No. 41
- State Route No. 42
- State Route No. 43
- State Route No. 44
- State Route No. 45
- State Route No. 46
- State Route No. 47
- State Route No. 48
- State Route No. 49
- State Route No. 50
- State Route No. 51
- State Route No. 52
- State Route No. 53
- State Route No. 54
- State Route No. 55
- State Route No. 56
- State Route No. 57
- State Route No. 58
- State Route No. 59
- State Route No. 60
- State Route No. 61
- State Route No. 62
- State Route No. 63
- State Route No. 64
- State Route No. 65
- State Route No. 66
- State Route No. 67
- State Route No. 68
- State Route No. 69
- State Route No. 70
- State Route No. 71
- State Route No. 72
- State Route No. 73
- State Route No. 74
- State Route No. 75
- State Route No. 76
- State Route No. 77
- State Route No. 78
- State Route No. 79
- State Route No. 80
- State Route No. 81
- State Route No. 82
- State Route No. 83
- State Route No. 84
- State Route No. 85
- State Route No. 86
- State Route No. 87
- State Route No. 88
- State Route No. 89
- State Route No. 90
- State Route No. 91
- State Route No. 92
- State Route No. 93
- State Route No. 94
- State Route No. 95
- State Route No. 96
- State Route No. 97
- State Route No. 98
- State Route No. 99
- State Route No. 100



**ORIGINAL DATA**

DATE	1937
SCALE	1" = 10 Miles
PROJECTION	NAD 83
COORDINATE SYSTEM	UTM
UNIT	Meters
VERTICAL DATUM	NAVD 83
VERTICAL UNIT	Meters
VERTICAL DATUM	NAVD 83
VERTICAL UNIT	Meters

**REVISIONS**

NO.	DATE	DESCRIPTION
1	1937	Original
2	1938	Revised
3	1939	Revised
4	1940	Revised
5	1941	Revised
6	1942	Revised
7	1943	Revised
8	1944	Revised
9	1945	Revised
10	1946	Revised
11	1947	Revised
12	1948	Revised
13	1949	Revised
14	1950	Revised
15	1951	Revised
16	1952	Revised
17	1953	Revised
18	1954	Revised
19	1955	Revised
20	1956	Revised
21	1957	Revised
22	1958	Revised
23	1959	Revised
24	1960	Revised
25	1961	Revised
26	1962	Revised
27	1963	Revised
28	1964	Revised
29	1965	Revised
30	1966	Revised
31	1967	Revised
32	1968	Revised
33	1969	Revised
34	1970	Revised
35	1971	Revised
36	1972	Revised
37	1973	Revised
38	1974	Revised
39	1975	Revised
40	1976	Revised
41	1977	Revised
42	1978	Revised
43	1979	Revised
44	1980	Revised
45	1981	Revised
46	1982	Revised
47	1983	Revised
48	1984	Revised
49	1985	Revised
50	1986	Revised
51	1987	Revised
52	1988	Revised
53	1989	Revised
54	1990	Revised
55	1991	Revised
56	1992	Revised
57	1993	Revised
58	1994	Revised
59	1995	Revised
60	1996	Revised
61	1997	Revised
62	1998	Revised
63	1999	Revised
64	2000	Revised
65	2001	Revised
66	2002	Revised
67	2003	Revised
68	2004	Revised
69	2005	Revised
70	2006	Revised
71	2007	Revised
72	2008	Revised
73	2009	Revised
74	2010	Revised
75	2011	Revised
76	2012	Revised
77	2013	Revised
78	2014	Revised
79	2015	Revised
80	2016	Revised
81	2017	Revised
82	2018	Revised
83	2019	Revised
84	2020	Revised
85	2021	Revised
86	2022	Revised
87	2023	Revised
88	2024	Revised
89	2025	Revised
90	2026	Revised
91	2027	Revised
92	2028	Revised
93	2029	Revised
94	2030	Revised
95	2031	Revised
96	2032	Revised
97	2033	Revised
98	2034	Revised
99	2035	Revised
100	2036	Revised

Copyright © 1937 by the U.S. Department of Commerce, Bureau of Public Roads. All rights reserved. This map is a reproduction of the original map published in 1937. It is not to be used for any purpose other than that for which it was originally published. The U.S. Government is authorized to reproduce and distribute reprints for government purposes, not withstanding any copyright notation that may appear hereon. The U.S. Government is authorized to reproduce and distribute reprints for government purposes, not withstanding any copyright notation that may appear hereon.

## Story of Logan County, Illinois

On an August day in 1853 there came to the bare, dusty, second-floor office of Attorney A. Lincoln, at Springfield, Illinois, three ambitious young men who wanted him to draw up legal papers for the laying out of a new town in Logan County, located just north of the Illinois state capital. Before making out the papers, however, Lincoln asked what name they had chosen for the proposed town.

When all three of the young men said they had agreed on the name "Lincoln" for their community, in honor of Mr. Lincoln himself (who had earlier served in the Illinois legislature and in Congress), the tall, smooth-shaven Springfield attorney hesitated a moment, looked at the men with a quizzical smile, and then drily remarked: "Well, I don't believe I'd do that, gentlemen, for I never knew anything named Lincoln that ever amounted to much."

In this way was born the city of Lincoln, seat of Logan County. With a present population of 14,362 and serving as the center of a retail trading area estimated at 31,000 population, Lincoln is unique today as the only community in the United States named after Abraham Lincoln while he was still alive, and with his full knowledge and consent. But this singular association is only one of many in which Logan County is linked with the career of the immortal American. For one thing, he was not only the "legal father" of the city of Lincoln, but he was the "legislative father" of Logan County itself.

Aside from its numerous Abraham Lincoln connections, however, Logan County was the home of another great historical figure, Richard J. Oglesby, who served as a Mexican and Civil War officer, as governor of Illinois for three terms, and as an outstanding United States senator. In Logan County, too, lived for a time William Scully, perhaps the most famous of American landowners, once proprietor of an empire of 200,000 acres in the interior of America.

Diagonally traversed by US 66, main Illinois highway between Chicago and St. Louis, and served by numerous railroads, Logan County is today one of the leading agricultural regions of the Prairie State, specializing in such crops as corn and soybeans. There is considerable manufacturing in and about its county seat of Lincoln, where the Stetson China Company and numerous other plants are located.

### Indian Prisoners

When a white mother and three of her small children were captured by a roving band of Indians in Kentucky and transported northward into future Illinois, they unwittingly became the first white people to set foot on the soil of what became Logan County. It was in the year 1790,

when this part of America was the Northwest Territory, that Mrs. James Gilham, Sr., and her three small children were captured by some Kickapoos who had invaded Kentucky. Her husband was absent at the time, working in his cornfields.

The mother and her children were forced to march some three or four hundred miles through Illinois until the party arrived at a large Kickapoo town on Salt Creek, just northeast of what became Elkhart, Logan County. After an extensive search through the wilderness, James Gilham found his wife and children and the family thereafter settled in Illinois, but not in Logan County.

### "Edwards' Trace"

It was not until the War of 1812, when Illinois was still a territory, that future Logan County was visited by its second group of white persons. These were soldiers of a militia company organized by Governor Edwards of Illinois Territory and sent against a band of hostile Indians believed foraging at Peoria. Led by Governor Edwards himself, the militiamen marched northward from Edwardsville through territory that afterwards became Logan County.

Actually, the little army followed an old Indian trail. One account says that the men passed "east of Elkhart Grove, crossing Salt Creek not far from the present city of Lincoln, and thence in a northward direction." One member of this frontier militia company was John Reynolds, who in later life became a governor of Illinois and author of an unusual book, *History of Illinois*.

When the armed militiamen reached the Indian village where Peoria now stands, they found the place deserted. A lone redskin, however, was killed while making gestures which the soldiers thought were hostile. With no further plan of campaign, Governor Edwards and his men returned to Edwardsville. In later years, the route followed by these frontier defenders came to be known as "Edwards' Trace."

### Kickapoo Treaty

Because of intermittent Indian depredations after the War of 1812, much of central Illinois remained uninhabited. But in 1819, a year after Illinois was admitted to statehood, a treaty was made with the Kickapoos of central Illinois whereby they agreed to cede their territory to the whites for annual payments of \$2,000 in silver for a period of fifteen years.

The territory they relinquished was "all that scope of country south of the Kankakee River, east of the Illinois River, and north of a line drawn from the mouth of the Illinois to the Wabash." As may be seen at a glance, today's Logan County lies almost in the center of this vast area. With the signing of the treaty, many newcomers came into the region and settlements sprang up along rivers and creeks. Gradually the Kickapoos left the area, and by 1836 all were gone.



## **First Settlers**

Recorded as the first permanent white settlers of Logan County are James Chapman, his wife Betsey, his brother-in-law Richard Latham, his father-in-law James Latham, and a relative of the latter, Ebenezer Briggs. With this group was a baby boy, Robert Latham, another son of James. He was destined to become one of the founders of the city of Lincoln and an influential leader in affairs of Logan County.

All members of this group came from Kentucky and settled on a location at Elkhart Grove in the spring of 1819. At that time what is now Logan County was part of Bond County. In the beginning, Chapman and the Lathams were squatters, but when the government opened a land office at Springfield in 1823, they entered their tracts in that office. On November 19, 1824, more than 600 acres were entered by James Latham, head of the Latham clan. A few years later, his son, Richard, registered a large tract on the south brow of Elkhart Hill, only hill in that part of Illinois.

When, in 1821, Sangamon County was created out of parts of Bond and Madison counties and included what is now Logan County, James Latham became Sangamon's first probate justice of the peace. He was later (1824) appointed by President Adams to the post of Indian agent at Fort Clark, a military reservation on the future site of Peoria.

### **"Kentucky House"**

It was James Latham's son, Richard, who conducted one of the earliest wayside inns in Logan County. This was popularly known as the "Kentucky House" and stood on Richard Latham's land on Elkhart Hill. Here, after his marriage to Emily Hubbard on September 16, 1824 (first marriage in what was to become Logan County), Richard Latham presided as host to stagecoach travelers on the road between St. Louis, Springfield, and Chicago.

Here, too, he offered refreshments and rest to many of the lawyers who journeyed on the old Eight Judicial Circuit, not least of whom was Abraham Lincoln. Another who came often to the "Kentucky House" was Dr. John A. Logan, after whom Logan County is named and who was the father of General John A. Logan, noted Civil War commander. Still another frequenter at James Latham's wayside inn was Ninian Edwards, territorial governor of Illinois.

### **"Robert Musick's On Sugar Creek"**

If the Chapman-Latham settlement was the first in Logan County, the second was a place that came to be known as "Robert Musick's on Sugar Creek." It was just a few months after the arrival of the Chapman-Latham party that Robert Musick staked out a claim on Sugar Creek, in the northeast corner of what is now West Lincoln Township. He brought with his wife and three small children. In time a few other homeseekers settled near the Musick log cabin and thus an early pioneer community came into being.

## **Middletown Founded**

While Logan County was still nonexistent (being then part of Sangamon County) and during the "town lot craze" of the early 1830's, numerous townsites were laid out by promoters in the area that afterwards became Logan. Of them all, however, only three survived --- Middletown, Postville (later absorbed by Lincoln city) and Mount Pulaski. The town lot craze began in Illinois soon after the close of the Black Hawk War of 1832.

Now located on the western edge of Logan County and with a population of 480, Middletown is the oldest town in the county. It was laid out in 1832 by Hiram S. Allen, a pioneer Fulton County real estate speculator. The first lot in the new town was sold in 1833 to Hawkins Taylor and the deed to it was witnessed by Abraham Lincoln. At that time Lincoln had just returned from service in the Black Hawk War.

One of the most influential early residents of Middletown was Colby Knapp. He came to Middletown in 1836, established the first general store there, was appointed postmaster, later served as township treasurer and then was elected county commissioner. He afterwards served in the Illinois state legislature, and, after moving to Lincoln, was elected mayor of that city in 1869. He died in 1882.

## **Postville Is Born**

Second town to be established in future Logan County was Postville, which long ago disappeared within the boundaries of the city of Lincoln. When Logan County was organized in 1839, Postville became its first county seat. The town was laid out in 1835 by Russell Post, a ship's chandler from the Atlantic seaboard who had journeyed to Illinois and became a land speculator.

First postmaster of the town was James Primm, who afterwards was to deed a lot in the new town of Lincoln to Abraham Lincoln in settlement of a \$400 loan. A year after Postville was founded Dr. John Deskins arrived there and became not only the town's first physician but its first hotel-keeper. His hostelry was a favorite stopping place of Lincoln and other lawyers who appeared in Postville during court sessions. The town remained in existence until 1865, when it was absorbed by the new city of Lincoln, which had been originally platted a mile to the west of it.

## **Mount Pulaski**

Third town to be established in what afterwards became Logan County was Mount Pulaski. It was named after Casimir Pulaski, the Polish nobleman and soldier who lost his life in the American Revolution while aiding the colonists. The town was platted in 1836 by Jabez Capps, Dr. Barton Robinson, George W. Turley and several others. In 1847, when Mount Pulaski had more than 300 inhabitants, it became the county seat of Logan and retained this title until 1853, when the new town of Lincoln became county seat. Today, Mount Pulaski has a population of 1,526. Still standing here is the second Logan County Courthouse, built in 1848 and often visited by Abraham Lincoln during court sessions.



## **Logan County Is Founded**

As we have seen, the countryside in which Middletown, Postville and Mount Pulaski were located was, when these towns were founded, part of Sangamon County. But by 1838 the population of this region had grown to such an extent that a demand was made for the division of Sangamon County into several other counties. And it was out of this demand there came Logan County.

In a sense, Abraham Lincoln was the "legislative father" of Logan County. When agitation arose for the division of Sangamon County, Lincoln was serving in the state legislature; only a year or two earlier he had been leader of the "Long Nine" group which brought about the removal of the state capital to Springfield. And now, in 1838, he was in favor of dividing Sangamon County into three or four new counties.

When State Representative John Calhoun, who had earlier served as Sangamon County surveyor and for whom Lincoln had worked as a deputy surveyor, presented to the General Assembly, on January 6, 1839, a "petition of certain citizens of Sangamon for division of the county," the document was referred to the legislature's committee on counties, the chairman of which happened to be Abraham Lincoln.

About a week later Mr. Lincoln reported a bill for an act to establish the counties of Menard, Logan and Dane (which afterwards was changed to Christian). He recommended that the bill be passed. After the bill was read twice, Assemblyman John Calhoun motioned that it be referred to a special committee of five lawmakers for further study. Appointed chairman of this special group was Lincoln.

When this committee, under the leadership of Lincoln, reported favorably on the bill, it was passed by the lower house on January 21, 1839. It was then approved by the state senate and became a law on February 15, 1839. Thus, with the assistance of an immortal American, was born Logan County.

### **Dr. John A. Logan**

It was Abraham Lincoln, too, who selected a name for Logan County. Several days after the county was created, the Sangamo Journal of Springfield contained this item: "Logan County is named in honor of Dr. John A. Logan, the present Representative of Jackson County, in this State, and an old resident of Illinois." Just before the county was created and when its settlers had no name to offer for it, Mr. Lincoln suggested that it be named after Dr. Logan, who had for some years served honorably in the state legislature. Although Dr. Logan was a Democrat and Lincoln a Whig, the two lawmakers were close friends. Incidentally, Dr. Logan was the father of General John A. Logan, an outstanding commander in the Civil War, a United States senator from Illinois, and founder of Memorial Day in the United States.

### **First County Seat**

When Logan County was created by law on February 15, 1839, a board of three commissioners from outside the new county selected Postville as county seat, mainly because of its central location. There followed

an election a few months later, with the voters of the Postville precinct casting their ballots in the log cabin home of John Shoup, who lived on the north side of Salt Creek, in what is now Chester Township. His home afterward served as a temporary seat of justice, or until the county's first courthouse was erected in Postville in 1840.

John Shoup was among the three men who were elected Logan county's first county commissioners, the others having been Elijah Vansandt and Robert Downing. Elected first sheriff was Dr. John Deskins, who, it will be recalled, was then conducting Postville's first hotel. Another who won office at the 1839 election was Jabez Capps, one of the founders of Mount Pulaski; he was elected county recorder. Thomas R. Skinner was elected first surveyor, George B. Lucas first coroner, and Stephen Moore as first county clerk.

It was in 1840 that the county's first courthouse was completed in Postville. Donated to the county by a local real estate firm, this courthouse was a plain, two-story, gabled edifice that looked more like a dwelling house than a public building. Here, in the years following not only Abraham Lincoln but numerous other prominent lawyers of the day appeared in law cases. Here, also, the celebrated pioneer minister, Peter Cartwright, delivered many sermons.

Because of its Abraham Lincoln and other historical associations, this first Logan County courthouse was purchased in 1929 by Henry Ford and removed to his Greenfield Village at Dearborn, Michigan. The site where the courthouse stood, now within the city of Lincoln, is today marked by a bronze historical tablet.

### **Second County Seat**

In 1847 the county seat of Logan was removed from Postville to Mount Pulaski, and there it remained until 1853, when Lincoln became county seat. Still standing today, and now owned and maintained by the State of Illinois as an historic shrine, is the county's second courthouse at Mount Pulaski. It was built in 1847 at a cost of \$3,000. The building is of brick, two stories high, and designed in the Greek Revival style. In this edifice, too, Abraham Lincoln often appeared to argue law cases, as did Stephen A. Douglas, William H. Herndon and many other outstanding lawyers of pioneer times in Illinois.

### **Lincoln: Third County Seat**

We have already noted how the city of Lincoln is unique today as the only community in the United States named after Abraham Lincoln while he was still alive, and with his full knowledge and consent (although he mildly protested, at the time, that he "never knew anything named Lincoln that ever amounted to much"). When laid out in 1853 with the legal help of Attorney Lincoln, the new town became Logan's third county seat.

The founders of the town, all of whom wanted the name "Lincoln" for their new project, were Colonel Robert B. Latham, son of one of the county's first settlers, and Virgil Hickox and John Gillette, two pioneer real estate speculators. When these three young men heard that the

Chicago & Alton Railroad would be built a mile east of Postville, they bought a quarter section of land there for \$1,350, platted a townsite, hired Abraham Lincoln as their attorney, and started a movement to have their new town designated county seat.

They were successful in this move. Colonel Latham and his associates not only deeded to the county the sites for a courthouse and jail but the tracts that are now North and South Parks. Work was immediately started on a new courthouse, Logan County's third, and this remained standing in Lincoln until destroyed by fire in 1857. A newer, and larger, structure was erected on the same site and opened in 1858. This fourth courthouse continued in use until 1903 when it was replaced by the present Logan County Courthouse, an ornate stone edifice built at a cost of \$205,000.

When Colonel Latham and his partners held their first sale of town lots after Lincoln was surveyed, the future Great Emancipator was present but did not purchase any of the lots. He did, however, buy a watermelon from an itinerant vendor, and, after serving portions of it to Latham and a few others, scattered some of its juice on the ground with the announcement: "Now, the town is duly christened."

One who did purchase a lot at that sale was James Primm, first postmaster of Postville. Four years later (1857), James Primm deeded this lot to Abraham Lincoln in settlement of a \$400 loan. It remained in Lincoln's possession until the time of his assassination in 1865.

### **Lincoln College**

In the city of Lincoln today stands Lincoln College, founded in 1865. It is a Presbyterian co-educational junior college, with a present enrollment of 240. Established by the Synods of Indiana, Illinois and Iowa and the Cumberland Presbyterian Church, this institution was originally a university, but in 1901 it relinquished this title to James Millikin University at Decatur, Illinois. Another outstanding institution of the county seat is Lincoln Bible Institute, with a current enrollment of 337.

### **Governor Richard J. Oglesby**

Most distinguished of Logan County residents (Abraham Lincoln was never a resident of the county) was Richard J. Oglesby, an officer in the Mexican War, a general in the Civil War, three times governor of Illinois, a United States senator for Illinois and an intimate friend of President Lincoln. His ornate and spacious home, "Oglehurst," built in 1891, still stands on Elkhart Hill and has become an historic landmark. Governor Oglesby died here in 1899. Here, too, later lived his son, John G. Oglesby, at one time a lieutenant-governor of Illinois.

### **Lincoln Chautauqua**

At the southwestern limits of Lincoln, in Brainerd Park, were located the buildings and grounds of the Lincoln Chautauqua, one of the oldest and largest such establishments in the United States. The first assembly was held here in 1902 and was addressed by William Jennings



Bryan and several other leading Americans of the period. Among later speakers at the Lincoln Chautauqua were Carrie Nation, Governor Robert M. La Follette of Wisconsin, Billy Sunday, Elbert Hubbard, Champ Clark, Maud Ballington Booth and Edmund Vance Cooke.

### **Judge Lawrence B. Stringer**

Although he had an outstanding career as a lawyer, state legislator and judge, Lawrence B. Stringer is best remembered in Logan County for his *History of Logan County, Illinois*, a two-volume work published in 1911 and considered by authorities to be one of the best of the many Illinois county histories. In 1904, when he was thirty-eight years old, Judge Stringer was nominated for governor of Illinois by the Democratic party. He was defeated by his Republican opponent, Charles S. Deneen, but subsequently Governor Deneen appointed him Presiding Judge of the Illinois State Court of Claims.

### **Lincoln State School and Colony**

On the outskirts of the city of Lincoln is located the Lincoln State School and Colony, an institution for the mentally ill maintained by the State of Illinois. Some 4,000 patients are cared for at the school. Many of these work on the institution's farms, which occupy a 1,800-acre tract adjoining the school.

### **Logan County Today**

On the basis of the 1950 census of population (the last taken), Logan County has 30,671 inhabitants --- an increase of 4.2 per cent over the 1949 figure. In point of population, it ranks 931st among the 3,103 counties of the United States. Its county seat, Lincoln, contains a population of 14,362 --- an increase of 12.6 per cent over 1940.

Logan County has a land area of 622 square miles and its density of population per square mile is 49 inhabitants. With Lincoln its only urban center, the county has a rural non-farm population of 8,995 and a rural farm population of 7,314. It had 2,465 babies under five years of age in 1950, and 3,188 persons sixty-five years old and over; its median age was 32.7 years. There are 20,476 potential voters (persons twenty-one years old and over) in the county.

Vital statistics for 1950 show there were 524 births in that year, and 319 deaths (including eleven infant deaths). The number of marriages was 279. There were 6,815 families, each family consisting of two or more persons related by marriage or blood. The median family income of the county in 1949 (when such census was last taken) was \$3,058. In that same year 26.9 per cent of the families had an income of less than \$2,000 a year and 19.8 per cent had an income of \$5,000 or more.

In the field of education, the total number of persons of school age (seven to seventeen years old) in 1950 was 5,070. Of this total 2,565 youngsters between the ages of seven and thirteen were enrolled in primary schools and 1,420 persons between the ages of seven and seventeen were enrolled in high schools. Of all of the inhabitants of the county who were twenty-five years old and over, the figure showed

that the median number of school years completed was 8.8. A little more than 17 per cent of this total had less than five grades of schooling and 28.9 per cent went through high school and college.

As for the county's potential labor force, in 1950 it had 24,028 persons fourteen years old and over. The number of those actually employed was 10,702, with 65.9 per cent being males and 23.4 per cent females. The largest number of persons were then employed in agriculture, the figure being 2,883. The next largest group, 1,873, was employed in wholesale and retail trade, mostly in the city of Lincoln. The third largest group, 1,457, was employed in manufacturing, again mostly in Lincoln. More than 1,000 were engaged in professional and related services. Of the total number of those actually employed in the county, 27.6 per cent worked in agriculture and 14.0 per cent in manufacturing.

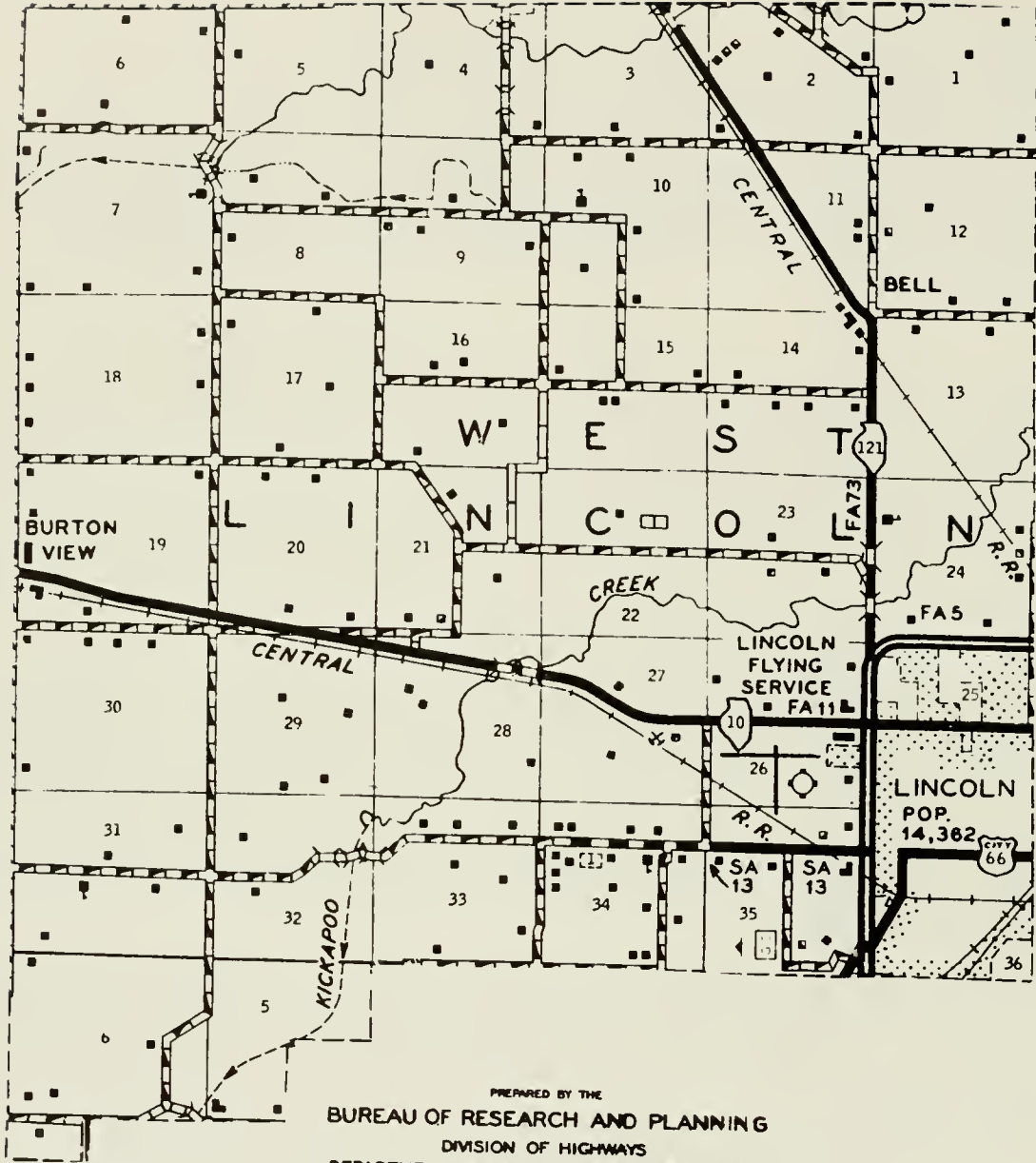
If there were 7,316 dwelling units in Logan County in 1940, this figure was increased to 8,307 in 1950. The median number of rooms per unit was 5.4. More than 89 per cent of the units in 1950 were one-dwelling detached structures, and 9.5 per cent were built since 1940. The figures further showed that 52.2 per cent had hot running water and private toilet and bath. More than 59 per cent were owner occupied, 48.3 per cent had central heating, 79.9 per cent had mechanical refrigerators and 97.4 had radios. The median value of all non-farm dwelling units in the county was placed at \$5,980. Median gross monthly rent of tenant occupied units was placed at \$38.17.

Under the heading of retail trade, the county had, in 1948, a total of 429 stores, with sales amounting to \$24,895,000. These stores employed a labor force of 1,336. The largest group of retail establishments were food stores, which totaled 97 and which in 1948 grossed \$5,168,000 in sales. The next largest group were eating and drinking places, which grossed \$1,997,000 in sales. In the field of wholesale trade, the county's 72 such houses grossed \$24,682,000 in 1948 and employed 227 workers.

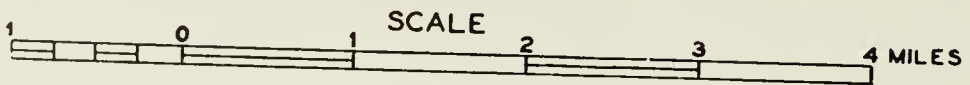
When the last business census was taken in 1947, the figures showed there were 22 manufacturing plants in the county, most of these being in Lincoln. They employed 782 workers, paid out wages and salaries amounting to \$1,617,000, and manufactured goods and materials valued at \$2,793,000.

In 1950 there were 1,866 farms in Logan County occupying a total of 377,000 acres. Of all of the farms in the county, 1,722 were classified as commercial farms, and, again, 58.9 per cent of the total were operated by tenants. The average value of land and buildings per farm for all farms was placed at \$54,740. The value of farm products sold in 1949 was \$21,423,000. On all farms in 1949 expenditures for feed and livestock amounted to \$1,385,000 and expenditures for hired labor amounted to \$1,126,000.





PREPARED BY THE  
**BUREAU OF RESEARCH AND PLANNING**  
 DIVISION OF HIGHWAYS  
 DEPARTMENT OF PUBLIC WORKS & BUILDINGS  
 IN COOPERATION WITH THE  
 U.S. DEPARTMENT OF COMMERCE  
 BUREAU OF PUBLIC ROADS



POLYCONIC PROJECTION

## L I N C O L N

County seat and principal community of Logan County is the city of Lincoln, with a 1950 population of 14,362 --- an increase of 12.6 per cent over its 1940 population. An informal 1954 estimate places the city's population at 15,250. The city, located on US 66 and state highways 10 and 121, is also the center of a trading area estimated locally at 31,000 population.

Besides being a shipping point for large quantities of corn and soybeans, Lincoln is a sizable manufacturing center, its principal products being chinaware, garments, glass containers, store fixtures, corrugated boxes, sand and gravel and metal castings. Here, too, are located several coal mines. Among leading institutions of the city are Lincoln College, Lincoln Bible Institute and the Illinois Odd Fellows' Orphans' Home.

Largest manufacturing plant in Lincoln is the Stetson China Company, with 700 employees. Other outstanding plants are the Lincoln Glass Bottle Company, Lehn & Fink Products Corporation, John W. Shaw Company, U. S. Corrugated Box Company, Lincoln Store Fixtures Company, Lincoln Sand & Gravel Company, and the Pittsburgh Plate Glass Company. The city has two banks with total resources of \$15,808,152.31.

According to the U. S. Census of Business, there were 231 retail stores in Lincoln in 1948 (when the census was last taken), and these employed 970 workers. Retail sales that year amounted to \$17,094,000. An informal survey for 1953, however, estimates sales to have gone up to \$22,250,000. The largest group in the retail field were food stores, numbering 54, and the next largest were eating and drinking places, numbering 39.

Among leading department stores of Lincoln are Sears Roebuck & Company, Montgomery Ward & Company, Spurgeon's, the J. C. Penney Company, Myers Brothers and Landauer's. A large variety store is that of the S. S. Kresge Company. The city has two supermarkets conducted by the Kroger and A&P national food store chains. The only newspaper here is the Lincoln Courier, with a circulation of 6,944.

The city of Lincoln is located partly in East Lincoln Township and partly in West Lincoln Township, portions of these townships having been annexed to the city in 1948 and 1949.





LINCOLN LAKE



LINCOLN





**BURTON VIEW**  
Founded 1909



**SKELTON**




HARMONY METHODIST CHURCH

Lincoln



LINCOLN BIBLE SCHOOL

Lincoln



MT. PLEASANT SCHOOL Dist. 75

Lincoln



LAWDALE GRADE SCHOOL

Lawndale



ROTHCHILD SCHOOL Dist. 74

Lincoln





WELCH, WM. (Straight Roy Sch.) Lincoln



ARMBRUST, CLARENCE A. Lincoln  
Rt. 2 Former Music School



RANKIN SCHOOL Dist. 69 Lincoln



EUCK EYE SCHOOL Lincoln



STANDARD SCHOOL Lincoln



ST. MARY'S CEMETERY Lincoln



LUCAS CHAPEL (1902) Lincoln



UNION CEMETERY Lincoln





I.O.O.F. ORPHANS HOME

Lincoln



BLUE GRASS CEMETERY

Atlanta



DEER CREEK FISHING LAKES

Lincoln



ZION CEMETERY



LOGAN COUNTY FAIRGROUNDS

Lincoln



LINCOLN SPEEDWAY

Lincoln



ST. MARY'S CEMETERY

Lincoln



I.O.O.F. ORPHANS HOME

Lincoln





ABBOTT, JAMES  
Rt. 1

Beason  
159 acres



ACOM, T. H.  
Rt. 1

La tham  
120 acres



ABBOTT, J. C.  
Rt. 4 Lincoln-Jas. Abbott, Opr.

Logan  
200 acres



ADAMS, A. E.  
Rt. 1

Atlanta  
1 acre



ABBOTT, J. C.  
Rt. 4 Lincoln-Jas. W. Abbott, Ten.

Logan  
1 acre



ADAMS, A. E.  
Rt. 1-Paul A. Adams, Opr.

Atlanta  
300 acres



ABBOT, WILLIAM  
Rt. 4 Lincoln

Logan  
160 acres



AHRENS, ALBERT (ESTATE)  
Rt. 2

Lincoln  
140 acres





AHRENS, L. C.  
Rt. 3

Lincoln  
197 acres



ALDAG, HENRY H.  
Rt. 1

New Holland  
113 acres



AINSWORTH, HARRY G.  
Rt. 1

Athens  
320 acres



ALDAG, HENRY H.  
Rt. 1

New Holland  
182 acres



ALDAG, JOHN JR.  
Rt.1 -Herefords & Shorthorns & Hamp. Hogs

New Holland



ALVY, MARY ELLA  
Rt.2-Porter Renfrow, Tenant

Atlanta  
150 acres



ALDAG, JOHN JR.  
Rt.1-Herefords & Shorthorns-Hamp. Hogs

New Holland



ALLEN, CHARLES  
Rt. 1-Lifelong Resident

Atlanta  
97½ acres





ALLEN, EDDIE V. Middletown  
Funks 'G' Hybrids-Dealer 60 acres



ALLISON, ROY Logan  
Rt. 1 Lincoln 102 acres



ALLISON & KEYS Beason  
Rt. 160 acres



ALLSOPP, AMELIA Lincoln  
Rt. 3 80 acres



ALLSPACH, ELMER E. Logan  
Rt. 2 Mt. Pulaski-Edw. Allspach, Opr. 2



ALLSPACH, ELMER Mt. Pulaski  
Rt. 1 267 acres



ALLSPACH, ELMER E. Logan  
Rt. 2 Mt. Pulaski 170 acres



ALLSPACH, HELEN Logan  
Rt. 2 Mt. Pulaski 358 acres





ALLSOPP, W. D.  
Rt. 1 Chestnut

Logan  
140 acres



ANDERSON, KELSEY M.  
Rt. 1 Mt. Pulaski-Chas. Stopher, Opr.

Logan  
249



AMBERG, PAUL & ALICE  
Rt. 2

Atlanta  
170 acres



ANDERSON, KELSEY  
Rt. 1 Mt. Pulaski

Logan  
320 acres



ANDERSON, EDNA  
Rt. Cornland

Logan  
120 acres



ANDERSON, LEROY  
Rt. 1

Latham  
60 acres



ANDERSON, EATHION  
Rt. 1

Emden  
80 acres



ANDERSON, LEM

Middletown  
80 acres





ANDERSON, MRS. LOGAN  
Rt. 2 Mt. Pulaski

Logan  
440 acres



APEL, ALBERT  
Rt. 2

Atlanta  
160 acres



ANDES, OLIVER L.  
Rt. 1

Lincoln  
80 acres



APEL, ALBERT  
Rt. 2

Atlanta  
160 acres



ANSTINE, A. M.  
Rt. 3

Lincoln



APEL, ALBERT  
Rt. 2

Atlanta  
160 acres



ANSTINE, A. M.  
Rt. 3

Lincoln  
67 acres



APER, BEN, JR.  
Rt. 1 Hartsburg

Logan  
240 acres





APEL, CARL  
Rt. Lincoln

Logan  
80 acres



APER, HERMAN  
Rt. 1 Hartsburg

Logan  
80 acres



APER, FRED H.  
Rt. 1

New Holland  
160 acres



APER, HARRY F.  
Rt. 2

Hartsburg  
160 acres



APEL, GEORGE & ALMA  
Rt. 2-Harold H. Keest. Tenant

Lincoln  
85 acres



APPEGATE, ALLEN  
Rt. 2

Atlanta  
100 acres



APER, HAROLD  
Rt. 2

Hartsburg  
160 acres



APPEGATE, JOHN  
Rt. 2

Atlanta  
240 acres





APPLEGATE, MR. H MRS. LINN  
Rt. 1

Atlanta  
211 acres



ARMBRUSTER, MRS. HESTER  
Rt. 2-Reg. Angus Cattle

Hartsburg  
80 acres



APPLEGATE, LINN  
Box 165-Res. here since 1925

Atlanta  
260 acres



ARMINTROUT, MRS. IDA  
Rt. 1

Latham  
50 acres



APPLEGATE, MRS. NELLIE  
Rt. 2

Atlanta  
320 acres



ARMSTRONG, MRS. A. M.  
Rt. 4

Lincoln  
117 acres




ARMBRUST, CLARENCE A.  
Rt. 2-Former Musick School

Lincoln  
1 acre



ARMSTRONG, MRS. ANDREW M.  
Rt. 4

Lincoln  
120 acres



ARMSTRONG, MRS. WILLARD  
Rt. 4

Lincoln  
120 acres



ARNOLD, HENRY F.  
Rt. 2-Harold W. Hamer, Opr.

Emden  
1 acre



ARMSTRONG, MRS. WILLARD  
Rt. 4

Lincoln  
120 acres



ARNOLD, JEAN  
Rt. 1

New Holland  
322 acres



ARNOLD, CLARENCE  
Rt. 1

New Holland  
322 acres



ASH, JOE  
Rt. 2

Atlanta  
114 acres



ARNOLD, HENRY F.  
Rt. 2-Harold N. Hamer, Opr.  
Registered Hampshire Hogs

Logan  
80 acres



ASH, MRS. JOE  
Rt. 2

Atlanta  
100 acres





ASH, JOE  
Rt.

Atlanta  
100 acres



ATEBERRY, ALBERT L.  
Rt. 1

Atlanta  
196 acres



ASHEM, I. D.  
Rt. 1

Mt. Pulaski  
45 acres



ATEBERRY, ROBERT

Atlanta  
1 acre



ATEBERRY, ALBERT L.  
Rt. 1

Atlanta  
40 acres



ATEVERY, ORVILLE B.  
Rt. 1

Beason  
220 acres



ATEBERRY, ALBERT L.  
Rt. 1

Atlanta  
121 acres



AUER, CHARLES F. (ESTATE)  
Rt. 1

Mt. Pulaski  
146 acres





DUGHENBAUGH, CLIFFORD  
Rt. 1

Chestnut  
80 acres



AWICK, G. L.  
Rt. 1

Atlanta  
111 acres



AUGHENBAUGH, CLIFFORD  
Rt. 1

Chestnut  
137 acres



AWICK, JOHN  
Rt. 2

Lincoln  
79 acres



AUKAMP, WALTER  
Rt. 1

Lincoln  
80 acres



AYERS, WM.  
Rt. 1

Mt. Pulaski  
10 acres



AWE, ALPERT, FRED & ELMER  
Rt. 1-Black Angus- 75 years in family

Elkhart  
240



AYERS, WILLIS H.  
Rt. 1 Mt. Pulaski

Logan  
107 acres





EMINENCE CHRISTIAN CHURCH

Atlanta



EMINENCE TOWN HALL  
Rt. 1

Atlanta  
1 acre



HOBKIT SCHOOL

Atlanta



NEWCASTLE SCHOOL

Atlanta



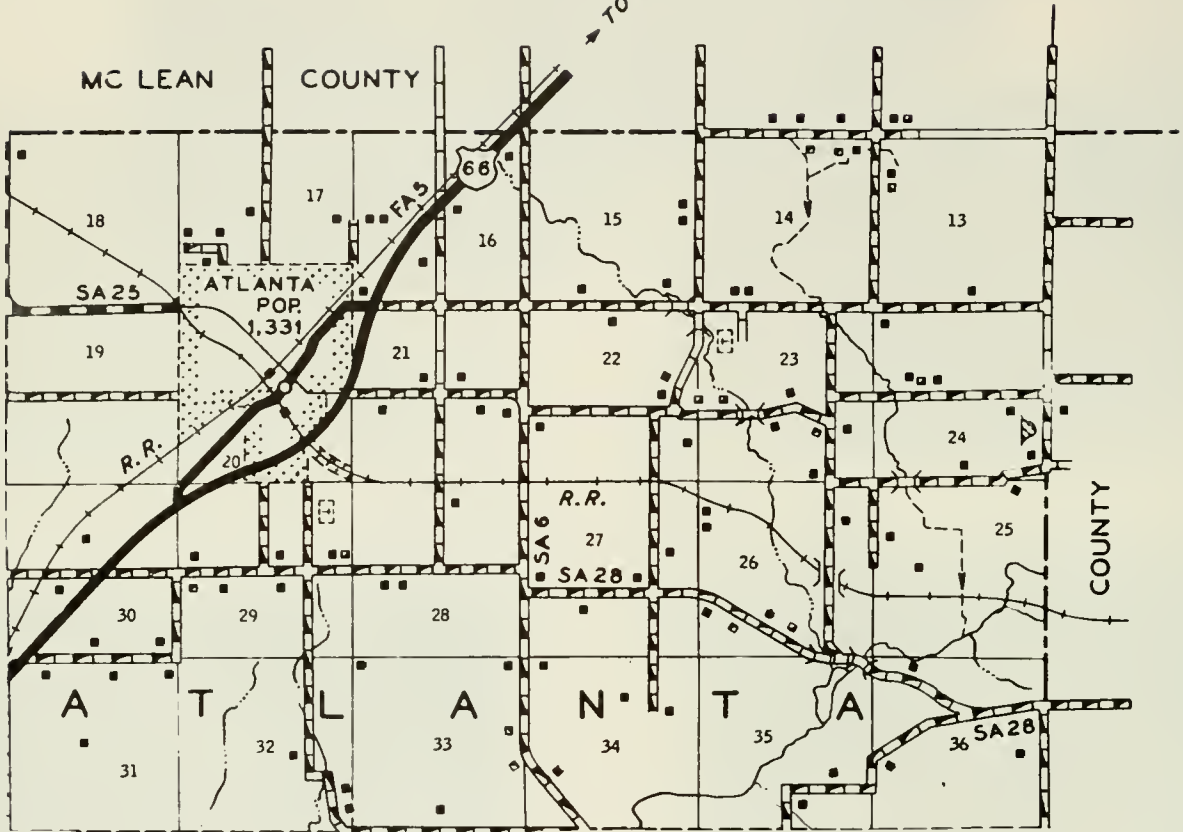
BROADWELL PUBLIC SCHOOL Established 1925

89°10'

R 1 W

TO BLOOMINGTON

MC LEAN COUNTY

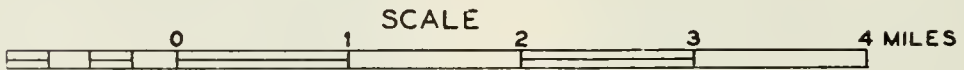


T 21 N

COUNTY

A T L A N T A

PREPARED BY THE  
**BUREAU OF RESEARCH AND PLANNING**  
 DIVISION OF HIGHWAYS  
 DEPARTMENT OF PUBLIC WORKS & BUILDINGS  
 IN COOPERATION WITH THE  
 U.S. DEPARTMENT OF COMMERCE  
 BUREAU OF PUBLIC ROADS



POLYCONIC PROJECTION



## ATLANTA

In the northeast corner of Logan County, on the Gulf, Mobile & Ohio and the Pennsylvania railroads, lies the town of Atlanta, with a population of 1,331. It is also on US 66, most important of Illinois highways. The town had its nucleus in a pioneer village called Newcastle, established in 1836 by Timothy B. Hoblit and James Allen. In 1855 the name of the village was changed to Atlanta.

Four years later the Atlanta Journal, in describing a Fourth of July celebration held in the town, said that "the Hon. A. Lincoln was present and made a few remarks in reply to Mr. Sylvester Strong, who then and there presented him with a walking cane." Atlanta is the only community in Atlanta Township, which has a population of 1,670.





MOUNTJOY CEMETERY

Atlanta



ATLANTA CEMETERY

Atlanta



ROE CHAPEL CEMETERY

Atlanta



BAKER, ARTHUR T.  
Rt. 3 Lincoln

Logan  
160 acres



BADGETTE, RALPH  
Rt. 1

New Holland  
80 acres



BAKER, CARL  
Rt. 2-90 years in this family

Lincoln  
160 acres



BAILEY, E. M.  
Rt. 1

Latham  
80 acres



BAKER, CARRIE B.  
Rt. 1

Mt. Pulaski  
100 acres



BAKER, C. W.  
Rt. 2

Atlanta  
80 acres



BAKER, MINNIE  
Rt.2-G.C. Baker, Mgr.-Western Horses

Lincoln

160



BAKER, FRANK L.  
Rt.2-O.W.Baker,Mgr.90 yrs.in family  
Hereford Cattle & Spotted Poland Chinas

Lincoln

160



BAKER, MRS. OLIVE A.  
Rt. 1

Atlanta  
24 acres



BAKER, GEORGE W.  
Rt. 1-Geo. C. Baker, Opr.

San Jose  
160 acres




BAKER, RICHARD  
Rt. 1

Chestnut  
2 acres



BAKER, GEORGE W.  
Rt. 1

San Jose  
1 acre



BAKER, WALTER  
Rt.1

Mt. Pulaski  
260 acres





BALES, BLANCHE & DON MURRAY Lincoln  
Rt. 2-Chas. Bree, Mgr. Herefords & Hamps. 160



BARTELS, WALTER Logan  
Rt. 1 Mt. Pulaski 80 acres



BELLATTI, FRED F. Logan  
Rt. 1-Odell Bellatti, Opr. 1 acre



BARTELS, WALTER Logan  
Rt. 1 Mt. Pulaski 1/2 acre



BALL, WAYNE H. Latham  
Rt. 1 1 acre



BARNES, A. E. Atlanta  
Box 40 40 acres



BARTELS, MRS. MARGERT Latham  
Rt. 1 80 acres



BARNES, C. L. Elkhart  
480 acres



BARNE, WM.  
Cornland R.R.

Logan  
240 acres



BARNES, WM. III  
Rt. 1

Williamsville  
280 acres



BARNES, WM.  
Rt. 1

Elkhart



BARNES ESTATE  
Rt. 1

Elkhart  
605 acres



BARNES, WILLIAM  
Rt. Elkhart-John L. Woodrum, Opr.

Logan  
360



BARNES ESTATE  
Rt. 1

Elkhart  
600 acres



BARNES, WM. III  
Rt. 1

Elkhart  
560 acres



BARNES & McARTHEY ESTATE  
Rt. 1

Elkhart  
58 7 acres





BARRETT, JAMES  
Rt. 1-Tom Howe, Tenant

Mt. Pulaski  
225 acres



BARRY, LEO E.  
Rt. 2-50 yrs. in family-Hereford Cattle 163

Hartsburg



BARRETT, JAMES  
Rt. 1

Mt. Pulaski  
240 acres



BARRY, ROBERT M.  
Rt. 2

Lincoln  
160 acres



BARRETT, MARK  
Rt. 3

Lincoln  
220 acres



BARRY, VERA  
Rt. 2

Hartsburg  
80 acres



BARRY, ARTHUR D.  
Rt. 1

Williamsville  
1 acre



BARRY, WILLIAM M.  
Rt. 1-Custom Shelling & Trucking 160 acres

Emden



BARTMAN, ALBERT  
Rt. 1 Atlanta

Logan  
138 acres



BARTMAN, KOERT  
Rt. 4 Lincoln

Logan  
215 acres



BARTMAN, AMKE  
Rt. 1-66 yrs. in this family

New Holland  
310 acres



BARTMAN, KOURT  
Rt. 3 Lincoln

Logan  
160 acres



BARTMANN, MISS AMKA H.  
Rt. 1 Atlanta

Logan  
1 1/4 acres



BARTMAN, KOURT  
Rt. 3 Lincoln

Logan  
350 acres



BARTMANN, ANTON H.  
Rt. 1

New Holland  
160 acres



BARTMAN, MARTIN A.  
Rt. 1

San Jose  
80 acres





BARTMANN, RALPH R. & FRED A  
Rt. 1 Atlanta

Logan  
128 acres



BATES, ROBERT  
Rt. 3

Lincoln  
2 acres



BARTMAN, RALPH D.  
Rt. 1

New Holland  
160 acres



BATES, WM. C.  
Rt. 1

Elkhart  
143 acres



BARTMAN, REDMAR, SR.  
Rt. 1

New Holland  
214 acres



BATES, WM. C.  
Rt. 1

Elkhart  
295 acres



BARTON, MRS. DELLA  
Rt. 1

Middletown  
213 acres



BATES, W. C.  
Rt. 1-Earl Stout. Mgr. 9 yrs.

Elkhart  
440 acres



BATES, W. C.  
Rt. 1

Beason  
160 acres



BAUER, JOHN C.  
Rt. 1

Lincoln  
Tenant House




BATES, WILLIAM C.  
Rt. 1

Elkhart  
275 acres



BAUER, JOHN C.  
Rt. 1-Cattle & Hogs

Lincoln  
228 acres



BAUER, HERMAN  
Rt. 1

New Holland  
320 acres



BAUER, WILLIAM  
Rt. 1

Lincoln  
280 acres



BAUER, HERMAN  
Rt. 2

Atlanta  
913 acres



BAUER, WALTER  
Rt. 3 Lincoln

Logan  
10 acres





BAUGHER, KENNETH  
Rt. 1 Williamsville  
120 acres



BEAVER, BUFORD B.  
Rt. 1 New Holland  
154 acres



BAUMAN, WILHELM  
Rt. 1 Mt. Pulaski  
80 acres



BEAVER, CHARLES  
Rt. 3 Lincoln  
18 acres



BAUMANN, WILLHELM  
Rt. 1 Logan  
80 acres



BEAVER, D. W.  
Rt. 1 Lincoln  
48 acres



BEACH, MRS. HEDWIG  
Rt. 1 - Varvin C. Ackerman, Tenant Lincoln  
276



BEAVER, MRS. ELIZABETH  
Rt. 1 Lincoln  
180 acres



BEAVER, LEVI M.  
Rt. 1

New Holland  
160 acres



BEAVER, OSCAR  
Rt. 1

Mt. Pulaski  
320 acres



BEAVER, MARGARET  
Rt.

New Holland  
126 acres



BEAVER, OWEN  
Rt. 1 Lincoln

Logan



BEAVER, MELVIN  
Rt. 1

Lincoln  
16 acres



BEAVER, PAUL & SONS  
Shady Lane Farm-Reg. Chester Whites

Lincoln  
440



BEAVER, ONNO V.  
Rt. 1

Elkhart  
160 acres



BECK, MRS. CLYDE  
Rt. 2-Walter Tholen, Mgr. Herefords & Durocs

80 acres - Lincoln





BECK, HARLEY W.  
Rt. 1

Atlanta  
15 acres



BECKHOLT, I. H.  
Rt. 1

Mt. Pulaski  
100 acres



BECKER, EVERETT E.  
Rt. 1 San Jose

Logan  
80 acres



BEEN, MABLE M.  
Rt. 1

New Holland  
40 acres



BECKER, MARY  
Rt. 1

Middletown  
180 acres



BEHM, ORVILLE J.F.  
Rt. 2-White Face Herefords

Lincoln  
185 acres



BECKERS, MRS. NETTIE  
Rt. 2 Mt. Pulaski

Logan  
160 acres



BEGOLKA, ARTHUR R.  
Rt. 2

Atlanta  
144 acres





BEGOLKA, HARRY W.  
Rt. 2

Lincoln  
154 acree



EHREND'S, MRS. DICK  
Rt. 1 Hartsburg

Logan  
80 acres



BEGOLKA, MAX R.  
Rt. 2

Atlanta  
80 acres



BEHREND'S, HENERY  
Rt. 1

Lincoln  
76 acres



BEGOLKA, WALTER  
Rt. 1

Lincoln  
270 acres



BEHREND'S, HENRY E.  
Rt.1-Reg. Shorthorn Cattle

New Holland  
360 acres



BEHM, WALTER E.  
Rt.2-Red Pole Cattle-Hampshire Hogs

Lincoln  
185



BEHREND'S, JOHN T.  
Rt.1-'24-Hereford & Shorthorns

new holland  
80 acres





BEHREND, KLAAS  
Rt. 1

Hartsburg  
200 acres



BELL, GUSSIE  
Buffalo R.R.

Logan  
160 acres



BEHREND, NELLIE  
Rt. 4

Lincoln  
160 acres



BELFORD, HARRY  
Rt. 3

Lincoln



BEHREND, WINNIE  
Rt. 2

Atlanta  
80 acres



BELLATTI, FRED  
Rt. 1 Mt. Pulaski

Logan  
2 acres



BEHREND, EDWIN K.  
Rt. 1

Latham  
2 acres



BELLATTI, NELLIE C.  
Rt. 1 Mt. Pulaski-Louis Bellatti, Opr. 80

Logan



BERGER, FRED (ESTATE)  
Rt. 1

Lincoln  
200 acres



BETZELBERGER, HERMAN  
Rt. 1 N. Betzelberger, Mgr.

Lincoln  
229 acres  
Whiteface Cattle & Poland China Hogs 1935



BERGMAN, AREND W.  
Rt. 1

Emden  
166 acres



BETZELBERGER, HERMAN  
Rt. 1 - Nelson Betzelberger, Mgr.

Lincoln  
160 acres



BERGMAN, CLAUS A. (ESTATE)  
Rt. 1

New Holland  
240 acres



BEVAN, MRS. EDNA

Beason  
Rt. 1 - Raymond Forsythe, Tenant 30 yrs. 240



BERRYHILL, A. J.  
Rt. 1

Beason  
250 acres



BEVAN, MRS. EDNA  
Rt. 2

Atlanta  
240 acres





BEYERMAN & ROUTSON  
Rt. 1

Lincoln  
195 acres



BIRKS, DONALD E. Logan  
Rt. 2 Mt. Pulaski-E.E. Allspach, Opr. 360



BICKNELL, JAMES G.  
Rt. 1

Atlanta  
100 acres



BIRKS, ELLA M.  
Rt. 1

Latham  
80 acres



BIGGS, DAVID P.

Middletown  
80 acres



BIRKS, ELLA M.  
Rt. 1

Latham  
80 acres



BILLINGTON, VERN  
Rt. 1

Atlanta  
141 acres



BIRKS, FLORENCE & JENNA  
Rt. 1

Latham  
360 acres



BIRKS, FLORENCE & JENNA  
Rt. 1

Latham




BIRSCH, WILLIAM  
Rt. 1

Atlanta  
2 acres



BIRKS, W. E. (ESTATE)  
Rt. 2 Mt. Pulaski-F. Schaffnacker, Opr. 255

Logan



BISHOP, KEN  
Rt. 4

Lincoln  
48 acres



BIRNBAUM, EDWARD  
Rt. 4

Lincoln  
80 acres



BLACKFURN TRUST CO.  
Rt. 1 Lincoln

Logan  
104 acres



BIRNBAUM, JOHN  
Rt. 4

Lincoln  
91 acres



BLANFORD, VERNON  
Rt. 2

Lincoln  
80 acres





BLAUM, ARTHUR B.  
Rt. 1

New Holland  
145 acres



BOBBLE, FERD  
Rt. 1

Mt. Pulaski  
160 acres



BLOES, OTTO (ESTATE)  
Rt. 2 - Earl Bidner, Mgr. Herefords & Hamps.

Rt. 2, Lincoln



BOBELL, CORA (ESTATE)  
Rt. 1 Mt. Pulaski

Logan  
185 acres



BLUFORD, ADELINE  
Rt. 1

Peason  
280 acres



BOCK, ADAM  
Rt. 1

Peason  
160 acres



BOATMAN, DAN  
Rt. 1

Atlanta  
8 acres



BOCK, EVERETT M.  
Rt. 1

Williamsville  
185 acres



BOCK, EVERETT M.  
Rt. 1

Williamsville  
160 acres



BOCK, HENRY  
Rt. 2

Atlanta  
160 acres



BOCK, HENRY  
Rt. 2

Beason  
120 acres



BODE, MRS. CHARLES  
Rt. 4

Lincoln  
80 acres



BOCH, HENRY F.A.  
Rt. 1 Lincoln

Logan  
200 acres



BODE, ERWIN  
Rt. 2

Atlanta  
64 acres



BOCK, HENRY  
Rt. 2

Lincoln  
145 acres



BOERMA, MRS. EDDA  
Rt. 1 Emden

Logan  
240 acres





BOERMA, HENRY & JOHN  
Rt. 1 Emden

Logan  
200 acres



BOLOGNETTI, CENCI &  
FELICITE OGLESBY

Elkhart  
80 acres



BOHN, FRANKLIN  
Rt. 1

Logan  
2 acres



BORDMAN, L. W.  
Rt. 4

Lincoln  
190 acres



BOICE, MISS LESLIE  
Rt. 1

Middletown



BOTTORFF, NITA  
Rt. 1

Williamsville  
107 acres



BOLLINGER, MRS. LENORA E.  
Rt.

New Holland  
293 acres



BOWARD, MRS. FLORENCE  
Rt. 1

Middletown  
22 acres



BOWARD, GEORGE  
Rt. 1

Middletown  
5 acres



BOWERS, CLARENCE  
Rt. 1 Mt. Pulaski

Logan  
2 acres



BOWARD, ROY  
Mr. & Mrs. D. W. Johnson, Opr.

Middletown  
240 acres



BOWERS, MRS. GEORGE  
Rt. 2 Mt. Pulaski

Logan  
8 acres



BOWARD, ROY  
Rt. 1

Middletown  
160 acres



POWLES ESTATE  
Rt. 1

Emden  
270 acres



BOWERS, CLARENCE L.  
Rt. 1 Mt. Pulaski-Ellis Wood, Opr.

Logan  
215



BOY, FRED  
Rt.

Mt. Pulaski  
42 acres





BOYD, BYFORD  
Rt. 1

Lincoln  
24 acres



BRANDT, MRS. GRACE  
Rt. 1 Emden-Caral Brandt, Opr.

Logan  
120 acres



BRACHEAR, OTTO  
Rt. 1-Carl Brachear, Mgr.

Elkhart  
111 acres



BRANDT, MRS. GRACE  
Rt. 1 Emden-Caral Brandt, Opr.

Logan  
250 acres



BRAK, BRUCE  
Rt. 2

Lincoln  
70 acres



BRANDT, JOHN T.  
Rt. 2-Lifelong resident

Atlanta  
1 acre



BRAMWELL, S. L.  
Rt. 1

Emden  
120 acres



BRANDT, MERLE  
Rt. 1

Atlanta  
200 acres



BRANDT, ORAN W.  
Rt. 2

Atlanta  
119 acres



BREE, WALTER  
Rt. 2

Hartsburg  
160 acres



BRANOM, M. E.  
Rt. 1

Atlanta  
233 acres



BRESSMER, MRS. WALTER  
Rt. 1

Latham  
137 acres



BRAUN, LESLIE H.  
Rt. 1 Mt. Pulaski

Logan  
54 acres



BRIEGEL ESTATE  
Rt. 1

Elkhart  
286 acres



BRAUTIGAN, AUGUST  
Rt. 2

Lincoln  
97 acres



BRIGGS, LEWIS M.  
Rt. 1

Middletown  
34 acres

LIBRARY  
UNIVERSITY OF ILLINOIS





BRINNER, CLAUDE 120, Hartsburg  
Rt. 2-Milking Shorthorns-Spot. Poland China



BRITTIN, E. D. Athens  
Rt. 1 240 acres



BRINNER, PAUL New Holland  
Rt. 1-Milk Shorthorns-Duroc Hogs 80 acres



BROCK, MRS. RAY C. Atlanta  
Rt. 1 7½ acres



BRITTIN, EVANS E. Williamsville  
Rt. 1 270 acres



BROUGHTON, ARTHUR E. Mt. Pulaski  
Rt. 2 150 acres



BRITTIN, E. D. Athens  
Rt. 1



BROUGHTON, MRS. ARTIE & EVA STARR Elkhart  
Rt. 1-Amos Tyler, Mgr. 3 years 200 acres



BROUGHTON, LINWOOD  
Rt. 3 Lincoln

Logan  
70 acres



BROOKER, EVERETT K.  
Rt. 1

Elkhart  
240 acres



BROUGHTON, LINWOOD  
Rt. 3

Logan  
2 acres



BROOKER, FRANCIS  
Rt. 2

Lincoln  
120 acres



BROOKER, EVERTT K.  
Rt. 2 Mt. Pulaski-Harold Kerschner, Opr.

Logan



BROOKER, OSWALD  
Rt. 2

Mt. Pulaski  
280 acres



BROOKER, EVERETT K.  
Rt. 1

Elkhart  
80 acres



BROOKER, OSWALD  
Rt.

Mt. Pulaski





BROWN, CLAUDE E.  
Rt. 1

Latham  
20 acres



BROWN, GERTRUDE  
Rt. 4 Lincoln-Jas. W. Abbott, Opr.

Logan  
120



BROWN, GEORGE  
Rt. 2

Atlanta  
175 acres



BROWN, HOMER  
Rt. 1

New Holland  
290 acres



BROWN, GEORGE S.  
Rt. 4

Lincoln  
80 acres



BROWN, HOMER  
M.E. Masks, Opr.

New Holland  
293 acres



BROWN, MRS. GEORGE  
Rt. 3 Lincoln

Logan  
80 acres



BROWN, PAUL & A. COOK  
Rt. 1

Atlanta  
1 $\frac{1}{4}$  & 2 acres



BROWN, RALPH  
Rt. 2

Atlanta  
185 acres



BRUNS, MRS. BERTHA  
Rt. 1 San Jose-Lawrence Bruns, Opr.

Logan  
69½



BROWN, RALPH  
Rt. 2

Atlanta  
160 acres



BRUNS, FANNIE K.  
Rt. 2-Riecke Luken, Mgr.

Lincoln  
88 acres



BROWN, WILLIAM F.  
Rt. 4

Lincoln  
75 acres



BUCKLES, EDNA  
Rt. 2 Mt. Pulaski

Logan  
20 acres



BRUCE, ARTHUR J.  
Rt. 1

Chesnut  
17 acres



BUCHHOLZ, HARMON  
Rt. 1-Hereford Cattle-Hamp. Hogs

New Holland  
160 acres





BUCKLES, JAMES E.  
Rt. 1

Elkhart  
100 acres



BUCKLES, O. T.  
Rt. 1

Latham  
160 acres



BUCKLES, LE ROY K.  
Rt. 1

Mt. Pulaski



BUCKLES, ORAN F.  
Rt. 2

Atlanta  
155 acres



BUCKLES, LEE  
Rt. 1

Mt. Pulaski  
200 acres



BUCKLES, RUSSELL  
Rt. 2 Mt. Pulaski

Logan  
200 acres



BUCKLES MOTEL

Lincoln



BUCKLES, RUSSELL  
Rt. 2 Mt. Pulaski

Logan  
200 acres





BUEAHER, E. A.  
Rt. 1

Beason  
200 acres



BURKE, MRS. JULIAN  
Rt. 1

Latham  
120 acres



BUNN, JOHN  
Rt. 1

Williamsville  
160 acres



BURKE, MRS. J. W.  
Rt. 1

Latham  
240 acres




BURKE, MRS. J. W.  
Rt. 3

Lincoln  
320 acres




BURKE, RALPH  
Rt. 1

Hartsburg  
75 acres



BURKE, MRS. J. W.  
Rt. 1

Beason  
320 acres



BURKE, WILLIAM  
Rt. 1

Mt. Pulaski  
160 acres





BURKE, WILLIAM F.  
Rt. 1

Lincoln



BURLINGAME, MRS. TENA  
Box 38 Emden

Logan  
80 acres



BURKE, WILL AM F.  
Rt. 1

Lincoln  
215 acres



BURNER, D. M.  
Rt. 1

New Holland  
276 acres



BURK, MRS. JULIA W.  
Rt.

San Jose  
390 acres



BURNER, D. N.  
Rt. 1

New Holland  
252 acres



ALLSPACH, HELEN & DONAL BURKS Mt. Pulaski  
Rt. 2-R. Baumhardt, Mgr. 358 acres  
25 Hampshire Sheep & White Face Cattle



BURNS ESTATE  
Rt. 1

Elkhart  
160 acres



BUSE, HARRY  
Rt. 1

New Holland  
80 acres



BUSHELL, MRS. PERLE  
Rt. 1

Elkhart  
5 acres



BUSE, HARRY  
Rt. 1

Atlanta  
75 acres



BUTTELL, JACOB  
Rt. 1

Elkhart  
1 acre



BUSH, MAY W.  
Rt. 3 Lincoln-Jas. Kendregan,  
Registered Hereford Cattle

Logan  
320 acres



BUTTELL, JOE  
Wayne V. Munsch, Opr.

Middletown  
187 acres



BUSH, MAE W.  
Rt. 2 Mt. Pulaski

Logan  
200 acres



BUTTELL, WM. J.  
Rt. 1

Elkhart  
120 acres





LUTTELL, WM.  
Rt. 1

Elkhart  
144 acres



BRYSON, MARY  
Rt. 1 Elkhart

Logan  
290 acres



BRYSON, CLIFFORD W.  
Rt. 1

Williamsville  
115 acres



BRYSON, RENA, HOWARD MERVIN  
Rt. 2 Mt. Pulaski

Logan  
111 acres



BRYSON, D.H., MINNIE, JOHN Jr. & MRS. JESSIE GHERRY

Logan  
288 acres



BRYSON, RENA, HOWARD, MERWIN  
Rt. 2 Mt. Pulaski

Logan  
192 acres



BRYSON, JOHN  
Rt. 2 Mt. Pulaski

Logan  
232 acres



DITTUS, ROBERT F.  
Box 184

Mt. Pulaski  
1 acre



LOGAN COUNTY AIRPORT



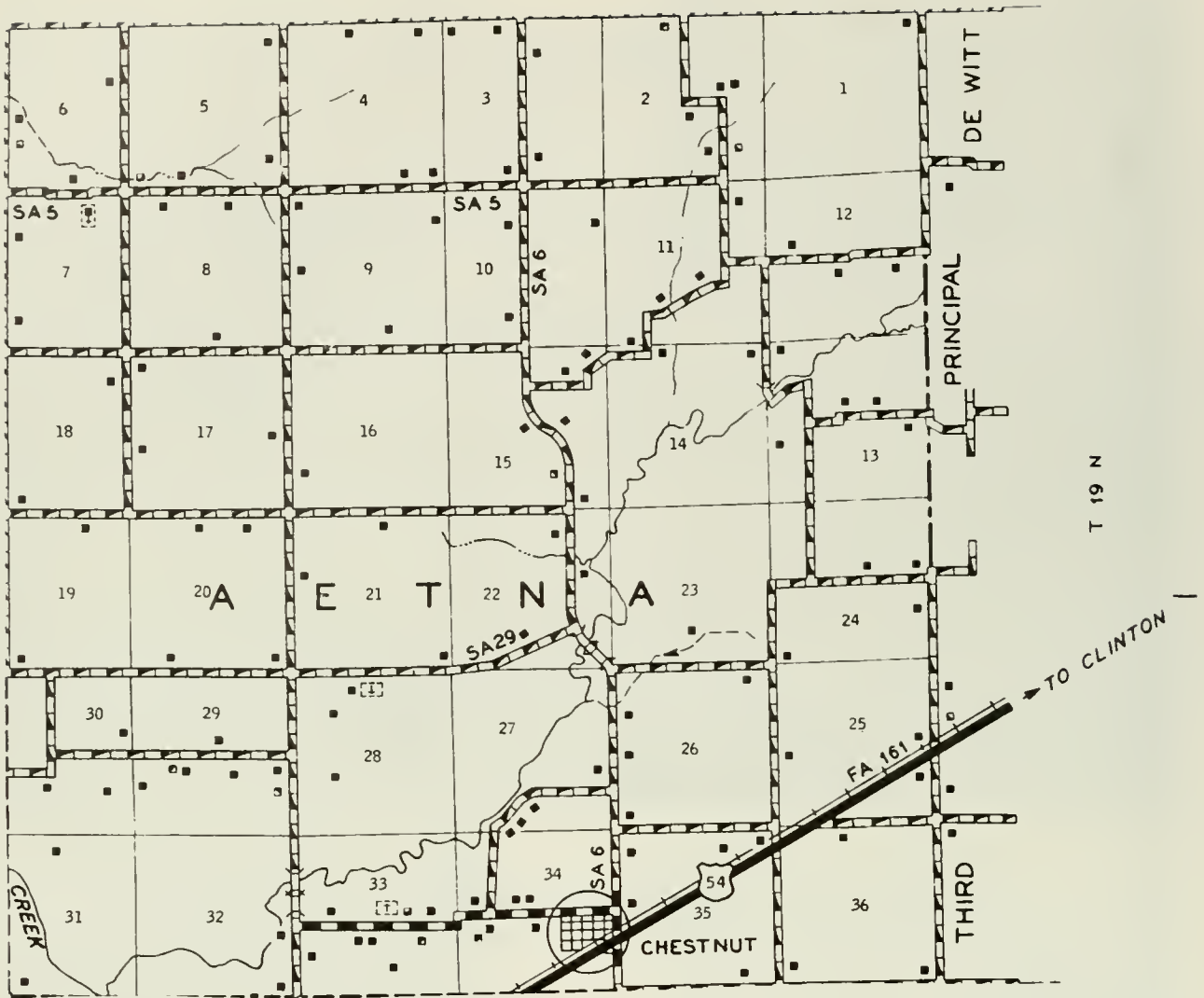
MT. AIRY SCHOOL

Chestnut

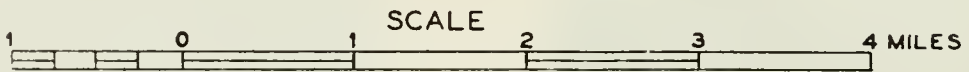


CHESTNUT CONSOLIDATED GRADE SCHOOL  
Chestnut, Illinois





PREPARED BY THE  
 BUREAU OF RESEARCH AND PLANNING  
 DIVISION OF HIGHWAYS  
 DEPARTMENT OF PUBLIC WORKS & BUILDINGS  
 IN COOPERATION WITH THE  
 U.S. DEPARTMENT OF COMMERCE  
 BUREAU OF PUBLIC ROADS



POLYGONIC PROJECTION



## C H E S T N U T

Only community in Aetna Township is the village of Chestnut, with a population of 318. It is located on the Illinois Central Railroad and on US 54. The village was laid out in 1872 by David W. Clark and was named in honor of one of the directors of the Gilman, Clinton & Springfield Railroad, which now is part of the Illinois Central System. A Methodist church was erected in the village in 1873. The township in which Chestnut is located, Aetna, today has a total population of 689. The township lies southeast of Lincoln city.





CHESTNUT METHODIST CHURCH

Chestnut



ZION LUTHERAN CHURCH

Chestnut



CAHILL, J. E.  
Rt. 1

Kenney  
122 acres



CARNAHAN, KEN  
Rt. 1

Emden  
80 acres



CARILL, EMMA  
Rt. 1-H. Beyerman, Mgr. Herd. fords & Hamp. Hogs

160 acres

Lincoln



CARROLL, WILLIAM  
Rt. 4

Lincoln  
80 acres



CAMPBELL, J. R.  
Rt. 1

Lincoln  
38 acres



CARTER, NETTIE  
Rt. 1

Mt. Pulaski  
80 acres



CARL, CLARENCE  
Rt. 4

Lincoln  
20 acres



CARY, GLENN  
Rt. Box 112

Atlanta  
171 acres





CATES, E. D.  
Rt. 1

Latham  
3 acres



OLDAKER, ETHEL  
Rt. 2-Smalley & Sons, Mgr.

Atlanta  
120 acres



CHAMBERLIN, L. D.  
Rt. 1

Atlanta  
8 acres



CHEERY, MRS. RALPH  
Rt. Cornland

Logan  
80 acres



CHAMBERS, JAMES  
Box 167

New Holland  
83 acres



CHESNUT, BEN F.  
Rt. 1

Athens  
240 acres



CHAPEN, MRS. TROY JR.  
Rt. 1 Emden

Logan  
120 acres



CHESNUT, BEN F.  
Rt. 1


Middletown  
160 acres



CHESNUT, MRS. GARNETT D. (320) San Jose  
Rt.1-R.J. Heitzman, Opr.Reg. Duroc Hogs



CHESTERVILLE ELEVATOR Lincoln  
Cloyce Shew, Owner



CHESNUT, LOGAN J. New Holland  
Rt. 1 240 acres



CHESTERVALE ELEVATOR Lincoln  
Rt.3-Open for your convenience C. Shew



CHESNUT, LYNN E. New Holland  
Rt. 1 1 acre



CHRASMAN, LEONARD Atlanta  
10 acres



CHARTER, JOHN Logan  
Rt. Holm Ave. Lincoln 3 acres



CHRISTISON, RICHARD A. Kenney  
Rt. 1 132 acres





CISNA, MRS. VIRGIL  
Rt. 3 Lincoln

Logan  
200 acres



COADY, JOS., MARY, & ETHEL  
Rt. 1

Middletown  
160 acres



CISNA, MRS. HAZEL  
Rt. 1

Middletown  
100 acres



CODDINGTON, MRS. JAMES  
Rt. 1

Latham  
40 acres



CLARK, JOHN F.  
Rt. 1

Chestnut  
112 acres



CODDINGTON, PAUL  
Rt. 1

Chestnut  
427 acres



CLOVIS, MRS. WM  
Rt. 2 Mt. Pulaski

Logan  
80 acres



COERS, EDGAR  
Rt. 1

New Holland  
160 acres



COERS, EDGAR M. New Holland  
Rt. 1-Holsteins-Hamp. Hogs-Corn 160 acres



COLBURN, CHARLES Beason  
Rt. 1 160 acres



COERS, HARRY New Holland  
Rt. 1 200 acres



COLE, CHARLES R. New Holland  
Rt. 1 70 acres



COERS, WALLER D. Hartsburg  
Rt. 2 160 acres



COLE, STILLA L. Elkhart  
Rt. 1-Harold Gockel, Mgr. 225 acres



COFFEE, JOHN B. Hartsburg  
Rt. 2-Marshall Coffee, Mgr. 160 acres  
Black Angus-Hampshire & Durocs-Shp. Sheep



COLEMAN, W. W. Lincoln  
Rt. 2 80 acres






COLEMAN, LOGAN  
Rt. 2 Mt. Pulaski

Logan  
470 acres



COMPTON, CLAUDE  
Rt.1-Resident Co. 43 yrs.

Atlanta  
160 acres



COLEMAN, LOGAN  
Rt. 2 Mt. Pulaski

Logan  
470 acres



CONINGHAM, S.B. & V.K.  
Rt. 1

New Holland  
160 acrea



COLPAERT, MRS. JOSEPH  
Rt. 1

Elkhart  
220 acres



CONNELL, RUTH  
Rt.-Harvey J. Smalley & Sons, Mgr.

Atlanta  
160



COMBS, PEARL  
Rt. 2 Mt. Pulaski

Logan  
80 acres



CONOVER, VIRGIL  
Rt. 1

Atlanta  
1 acre





CONOVER, VIRGIL  
Rt.1-Gold Spring Farm

Atlanta  
390 acres



CONRADY, SEIDE  
Rt. 2

Hartsburg  
160 acres



CONRADY, SIEDE  
Rt. 1

Emden  
116 acres




CONSTANT, MARY  
Rt. 1

Williamsville  
80 acres



CONRADY, SELNE  
Rt. 2

Hartsburg  
160 acres



COOGAN, WILLIAM  
Rt. 1-Jasper C. Baldwin, Opr.

Deason  
228 acres



CONRADY, SEIDE  
Rt. 1

New Holland  
200 acres



COOPER, MRS. EMMA R.  
Rt. 1

Williamsville  
160 acres





COOPER, WILLIAM H.  
Rt. 1 Mt. Pulaski

Logan  
46 acres



COPELAND, AUDREY  
Rt.

Beason  
280 acres



COOPER, MR. & MRS. VERNON  
Rt. 2

Mt. Pulaski  
190 acres



COPELAND, MRS. DONALD  
Rt. 1 Mt. Pulaski

Logan  
250 acres



COORTS, JOHN  
Rt. 1

Hartsburg  
200 acres



CORES, RALPH  
Rt. 1

Hartsburg  
120 acres



COORTS, R. H.  
Rt. 2 Emden

Logan  
160 acres



CORWINE FAMILY  
Rt. 2

Lincoln  
80 acres



COSBY, MRS. ADELE  
Rt. 3

Lincoln  
220 acres



COSBY, BARRETT  
Rt. 2 Mt. Pulaaki

Logan  
120 acres



COSBY, ADELL  
Rt. 3 Lincoln

Logan  
120 acres



COSBY, FRANK  
Rt.

Broadwell  
160 acres



COSBY, BARRETT  
Rt. 1

Latham  
160 acra



COSBY, PAUL S.  
Rt. 1

Broadwell  
157 acres



COSBY, BARRETT (3 generations) Mt. Pulaski  
Rt. 2-Elmer Henrichsmeyer, Opr. 360 acres



COSBY, PAUL S.  
Rt. 1


Broadwell  
160 acres





COUNCIL, LUTHER  
Rt. 1

Williamsville  
120 acres



Cravens, John F. Williamsville  
Rt. 1 - Purebred Shorthorn Cattle 80 acres



Coutch, Grace  
Rt. 1 Mt. Pulaski

Logan  
180 acres



Crawford, G. H.  
Rt. 2

Atlanta  
303 acres



Craft, L. V.  
Rt. 2

Atlanta  
133 acres




Cress, George Leona

Lincoln  
253 acres



Crane, Kenneth  
Rt. 4

Lincoln  
80 acres



Critz, Miss Addie  
Rt. 1

New Holland  
140 acres



CROSS, BILL  
Rt. 1

Emden  
80 acres



CROSS, MARIE (Mrs.)  
Rt. 2

Emden  
160 acres



CROSS, CHARLES C.  
Rt. 2

Emden  
140 acres



CROSS, RALPH C.  
Rt. 1-Reg. Polled Shorthorn Cattle

Emden  
240



CROSS, FRED C.  
Rt.1-Residence since 1930

New Holland  
80 acres




CROSS, HENRY C.  
Rt. 1 Emden

Logan  
240 acres



CROSS, MARIE  
Rt. 2

Emden  
80 acres



CROSS, WENDELL  
Rt. 2

Hartsburg  
160 acres





CULBERTSON, WILLIAM E.  
Rt. 1

Emden  
195 acres



CUNNINGHAM, J. HARNESS  
Rt. 1

San Jose  
240 acres



CULNAN, EDWARD  
Rt. 4

Lincoln  
200 acres



CURPHEY, ANNA  
Rt. Cornland

Logan  
92 acres



CULP, CHARLES & MARY  
Rt. 1

Latham  
240 acres



CUTLER, MRS. BETTY B.  
Rt. 2 Mt. Pulaski

Logan  
275 acres



CUMMINGS, MRS. FLORENCE &  
ROACH, EDITH

Lincoln  
240 acres



CURTIS, ED O.  
Rt. 1

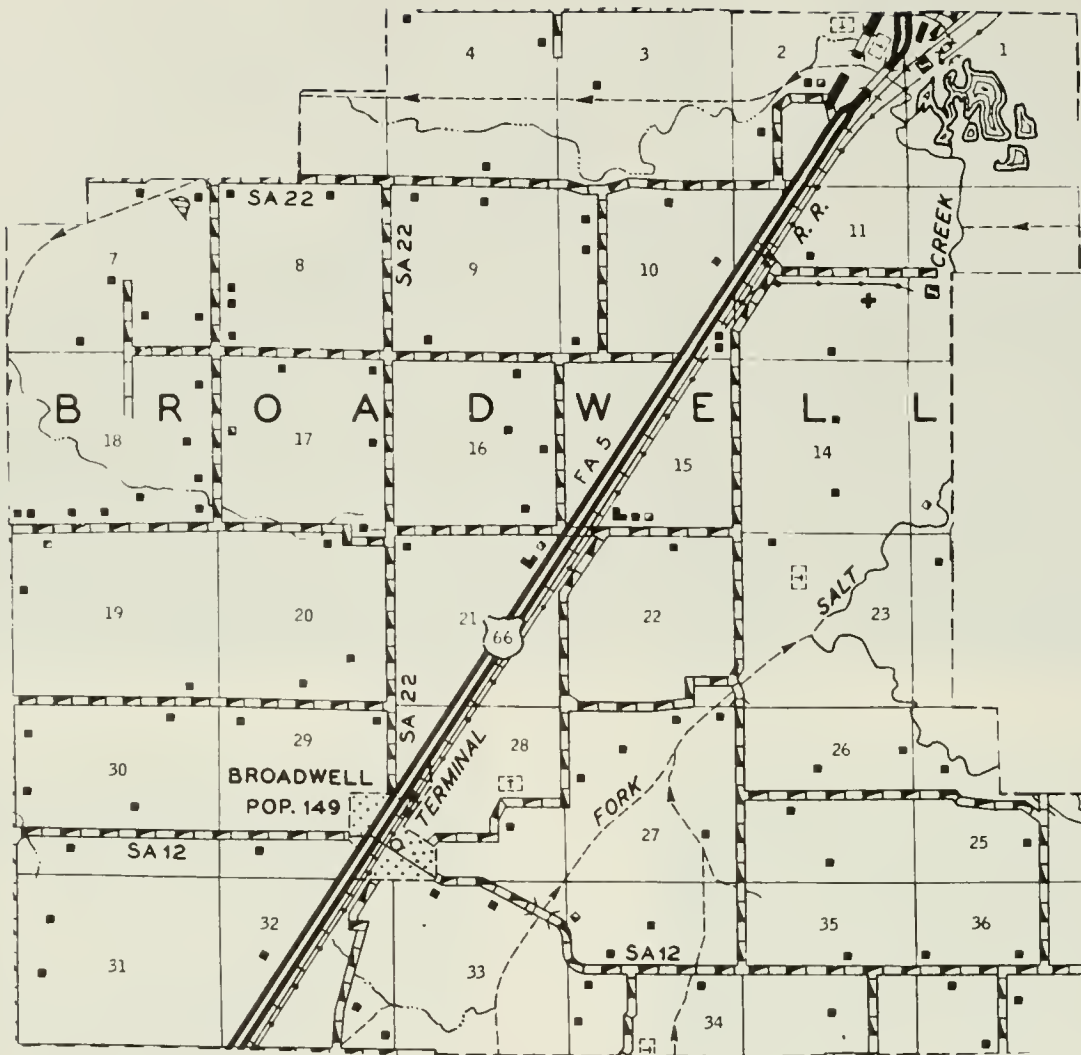
Mt. Pulaski  
160 acres



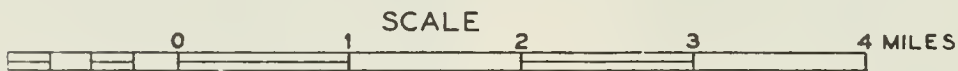
## BROADWELL

Broadwell is a village of 149 population located southwest of Lincoln on US 66. It is also on the Chicago & Alton Railroad. The village was laid out in 1856 by Thomas C. Meyer and several business associates. It was named after William B. Broadwell, of Springfield, who originally owned the land on which it is situated. First settler in the village was Thomas Debety; he also was first railroad agent.





PREPARED BY THE  
 BUREAU OF RESEARCH AND PLANNING  
 DIVISION OF HIGHWAYS  
 DEPARTMENT OF PUBLIC WORKS & BUILDINGS  
 IN COOPERATION WITH THE  
 U.S. DEPARTMENT OF COMMERCE  
 BUREAU OF PUBLIC ROADS



POLYCONIC PROJECTION



## FOGARTY SIDING

Both Broadwell and Fogarty Siding are in Broadwell Township, which today has a population of 2,477. Fogarty Siding is on the Chicago & Alton Railroad and has a population of 72. It is served by the post-office at nearby Lincoln.





DAHANER, MISS MARY  
Rt. 1

Middletown  
220 acres



DAMARIN, HARRY  
Rt. 1

Mt. Pulaski  
40 acres



DAHMM, FRANK  
Rt. 1

Beason  
160 acres



DAMARIN, HARRY A.  
Rt. 2 Mt. Pulaski

Logan  
250 acres



DAHMM, FRANK  
Rt. 1

Beason  
164 acres



DAMARIN, HARRY  
Rt. 1 Mt. Pulaski

Logan  
120 acres



DAILY, WM. H.  
Rt. 1

Mt. Pulaski  
180 acres



DAMARIN, WALTER  
Rt.

Elkhart  
146 acres





DAMARIN, WALTER  
Rt. 4

Lincoln  
160 acres



DANO, JOE  
Rt. 2

Atlanta  
9 acres



DANAHER, JOHN B.  
Rt. 3 Lincoln

Logan  
120 acres



DARNALL, JESSE H.  
Rt. 1

Atlanta  
287 acres



DANAHER, JOHN B.  
Rt.

Williamsville  
Tenant House



DAVIS, HARVEY  
Rt. 1

Mt. Pulaski  
302 acres



DANAHER, JOHN B.  
Rt. 1

Williamsville  
160 acres



DAVIS, NIANA C.  
Rt. 1

Beason  
320 acres





DEAN, LUCI MARIE Mt. Pulaski  
Rt. 2-Charley Eohn, Tenant 25 yr. 230



DEE, DENNIS & MAURICE & Elkhart  
MRS. JOSEPH BUTTEL 200 acres



DEAN, MARIE Mt. Pulaski  
Rt. 2 220 acres



DOEHRING, C. E. Logan  
Rt. 4 Lincoln 158 acres



DEE, MRS. DENNIS Elkhart  
Rt. 1 80 acres



DEHNER, EDWARD Lincoln  
Rt. 2 170 acres



DEE, MAURICE P. Williamsville  
Rt. 1 120 acres



DEISS, RUDOLPH New Holland  
Rt. 1-R. Deiss, Jr. Mgr. 3rd Gener. 160 acres  
Brown Swiss & Hampshire Hogs



DENMAN, VERT  
Rt. 1

Beason  
40 acres



DEVERMAN, ADOLPH G.  
Rt. 1

Atlanta  
160 acres



DESILBA, FRANK  
Rt. 1

Williamsville  
54 acres



DIECKOW BROS.

Atlanta  
90 acres



DETERDING, GEORGE W.  
Rt. 1 Atlanta

Logan  
80 acres



DICKERSON, M.  
Rt. 2

Atlanta



DETTIS BROTHERS  
Rt. 4

Atlanta  
300 acres



DIERKER, EVELYN B.  
Rt. 4

Lincoln  
100 acres





DIERKER, HERMAN  
Rt. 2

Lincoln  
200 acres



DIERKER, WILHELMINA  
Rt. 1

Beason  
160 acres



DIERKER, HENRY W.  
Rt. 1

Chestnut  
184 acres



DILLER, WM. HUGHES  
Rt. 1

Williamsville  
1 acre



DIERKER, HERMAN  
Rt. 4

Lincoln  
160 acres



DILLER, WM. H.  
Rt.

Elkhart  
290 acres



DIERKER, VINCENT  
Rt. 2

Lincoln  
238 acres




DILLER, WM. HUGHES  
Rt. 1

Elkhart  
120 acres



DINGMAN, HARLEY  
Rt. 1

Mt. Pulaski  
220 acres



DILLER, WM. HUGHES  
Rt. 1

Elkhart  
240 acres



DILLER, WM. H.  
Rt. 1

Williamsville  
160 acres



DILLER, WM. HUGHES  
Rt. 1

Elkhart  
240 acres



DILLER, WM. HUGHES  
Rt. 1

Elkhart  
240 acres



DILLER, WM. HUGHES  
Rt. 1

Elkhart  
320 acres



DILLER, WM. HUGHES  
Rt. 1

Elkhart  
320 acres



DILLER, WM. HUGHES  
Rt. 1-Russel Miller, Tenant '11

Elkhart  
320 acres





DITTUS, MISS ALMA  
Rt. 1

Beason  
260 acres



DITTUS, EDWARD F.  
Rt. -Box 216-Oxford Sheep

Mt. Pulaski  
160 acres



DITTUS, KARL W.  
Rt.1-Reg. Herefords-Sheep-Grain

Mt. Pulaski  
240



DITTUS, CHARLES  
Rt. 1

Beason  
280 acres



DITTUS, MRS. KARL  
Rt. 3

Lincoln  
140 acres



DITTUS, ALMA  
Rt. 1

Chestnut  
167 acres



DITTUS, MRS. WM. &  
Rt. 1

Chestnut  
80 acres



DITTUS, WILLIAM F.  
Rt. 1

Chestnut  
240 acres



DOWNEY, OSCAR  
Rt. 1

Chestnut  
50 acres



DONNAN, R. E.  
Rt. 1

Chestnut  
160 acres



DOUGLASS, JAMES  
Rt. 1

New Holland  
160 acres



DONNAN, LESTER & GLENN  
Rt. 1

Chestnut  
160 acres



DORGAN, JAMES  
Rt. 1

Middletown  
76 acres



DONNAN, HAROLD  
Rt. 1

New Holland  
106 acres



DORAN, MRS. PAULINE  
Rt. 1

Mt. Pulaski  
160 acres



DOHRING, C. E.  
Rt. 4 Lincoln

Logan  
158 acres





DOWNING, M. B.  
Rt. 1

Beason  
80 acres



DOWNING, ELLIS C.  
Rt. 2 Mt. Pulaski

Logan  
320 acres



DOWNING, MRS. MARY L.  
Rt. 1

Chesnut  
197 acres



DOWNING, ENNIS A.  
Rt. 2 Mt. Pulaski-Orville Downing

Logan 6  
123 acres



DOWNING, LOENZO  
Rt. 2 Mt. Pulaski

Logan  
170 acres



DOWNING, DEAN  
Rt. 2 Mt. Pulaski

Logan  
40 acres



DOWNING, HENRY  
Rt. 2 Mt. Pulaski

Logan  
154 acres



DOWNING, MARY L.  
Rt. 1


Kenney  
160 acres



**DRAIN, MILTON** New Holland  
Rt. 1 - Paul Erdman, Mgr. 15 yrs. 205 acres  
Herefords & Red Duroc Hogs



**DRAKE, DAVID L.** Beason  
Rt. 1 80 acres



**DRAKE, CLARENCE** Elkhart  
Rt. 1 160 acres



**DRAKE, BOB & DICK** Beason  
Rt. 1 160 acres



**DRAKE, CLARA BELLE** Beason  
Rt. 1 - Robert E. Drake, Tenant 240 acres



**DRAKE, ELIZABETH K.** Elkhart  
Rt. 1 440 acres



**DRAKE, CLARENCE** Elkhart  
Rt. 1 80 acres



**DRAKE, MRS. ELIZABETH K. & MRS. SUSAN GREEN** Elkhart  
436 acres





DRAKE, ELIZABETH K.  
Rt. 1

Elkhart  
20 acres



DRAKE, ELIZABETH K.

Elkhart



DRAKE, ELIZABETH

Elkhart  
517 acres



DRAKE, E. K.

Elkhart  
Tenant House



DRAKE, ELIZABETH K.  
Rt. 1

Elkhart



DRAKE, ELIZABETH

Elkhart  
320 acres



DRAKE, E. K.  
Rt.

Elkhart  
387 acres



DRAKE, ELIZABETH  
Rt.

Elkhart  
33 acres



DRAKE, ELIZABETH  
Rt.

Elkhart  
145 acres



DRAKE, MICHAEL W.  
Rt. 1

Chestnut  
330 acres



DRAKE, ELIZABETH

Elkhart  
316 acres



DRAKE, MRS. WM.  
Rt. 1

Elkhart  
320 acres



DRAKE, GEORGE, ANDREW  
Rt. 3 Lincoln

Logan  
190 acres



DREAK, MRS. ELIZABETH  
Rt. 1 Elkhart-G.R. Batterton, Opr

Logan

315 acres



DRAKE, JOHN C.  
Rt. J

Elkhart  
60 acres



DROBISCH, LAURA  
Rt. 1 Mt. Pulaski

Logan  
38 acres





DROBISCH, MRS. GEORGE  
Rt. 1

Mt. Pulaski  
38 acres



DUNHAM, LELAND

Atlanta  
320 acres



DUDINGE, EDWARD  
Rt. 1

New Holland  
197 acres



DUNN, BESSIE L.  
Rt. 1

Niantic  
254 acres



DUFUA, MRS. O. J.  
Rt. 1

Latham  
200 acres



DUNN, HAROLD  
Rt. 3

Lincoln  
45 acres



DUFF SISTERS (ESTATE)  
Rt. 3

Lincoln  
160 acres



DYER, GEORGE  
Rt. 2

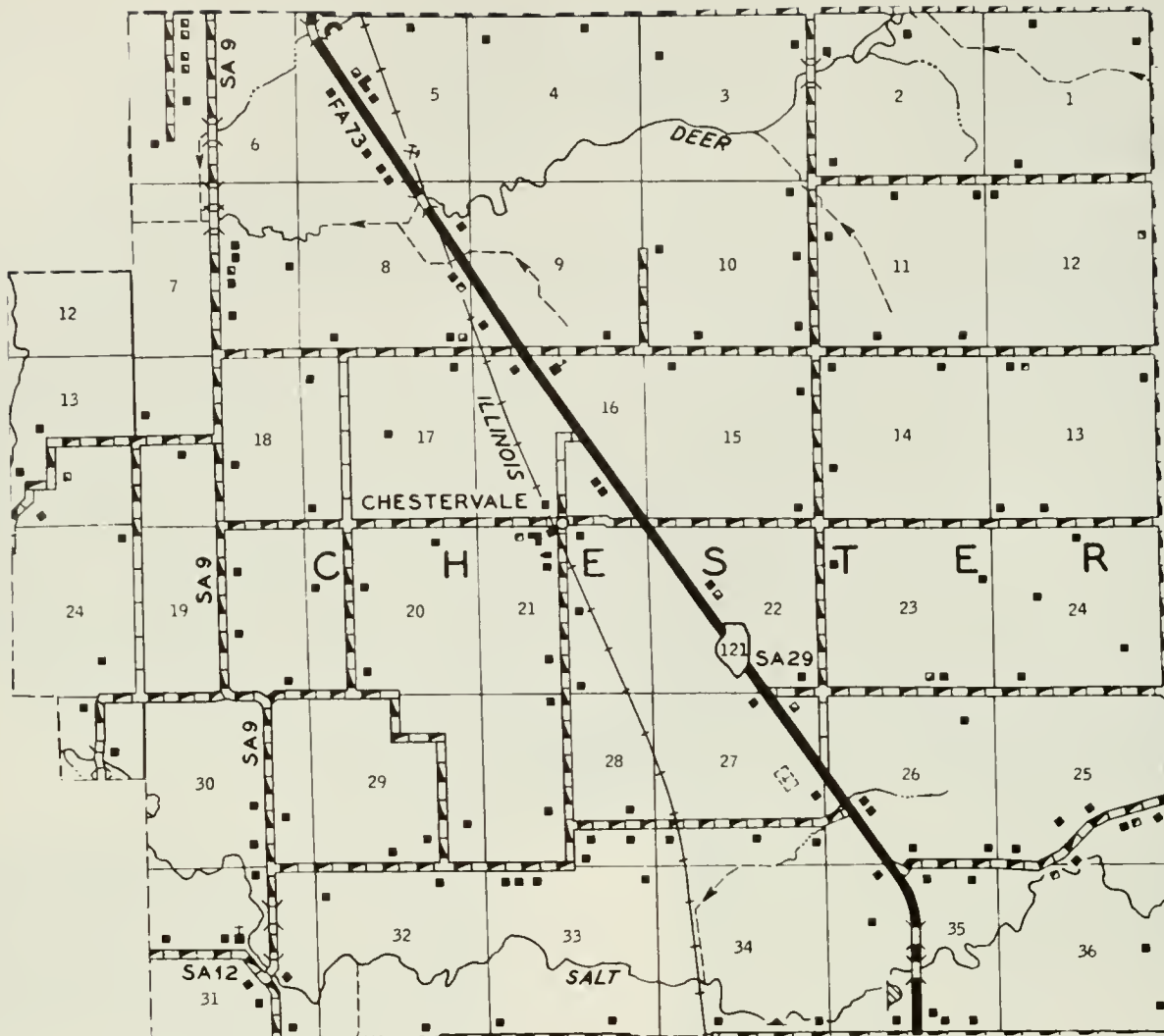
Atlanta  
80 acres



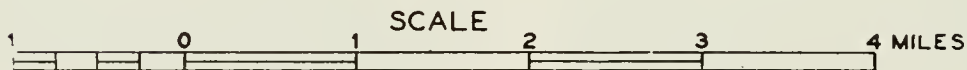
## CHESTERVALE

Originally a train station on the Illinois Central Railroad, Chestervale today has a population of 73. Through it, in addition to the railroad, runs State 121. It is the only community of Chester Township, located just southeast of Lincoln city and with a present population of 524. The township is entirely devoted to agriculture.





PREPARED BY THE  
 BUREAU OF RESEARCH AND PLANNING  
 DIVISION OF HIGHWAYS  
 DEPARTMENT OF PUBLIC WORKS & BUILDINGS  
 IN COOPERATION WITH THE  
 U.S. DEPARTMENT OF COMMERCE  
 BUREAU OF PUBLIC ROADS



POLYCONIC PROJECTION



ST. JOHN'S CHURCH

Middletown



LYNN GROVE SCHOOL

Middletown



SPRINGBANK SCHOOL

Middletown



MIDDLETOWN COMMUNITY HIGH SCHOOL Middletown

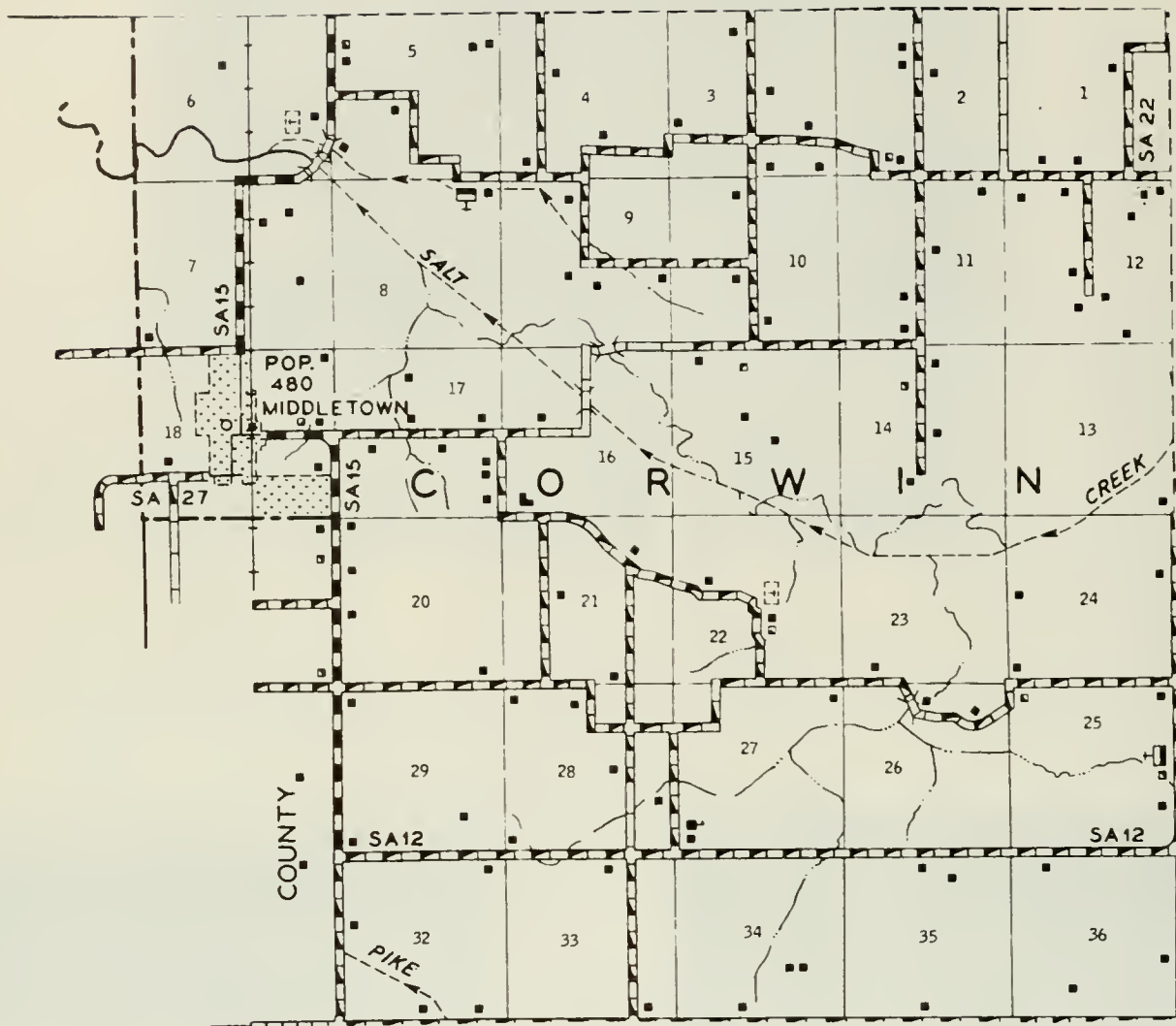


MIDDLETOWN GRADE SCHOOL

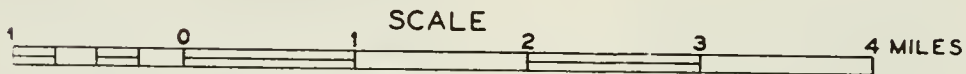
Middletown



T 19 N



PREPARED BY THE  
BUREAU OF RESEARCH AND PLANNING  
DIVISION OF HIGHWAYS  
DEPARTMENT OF PUBLIC WORKS & BUILDINGS  
IN COOPERATION WITH THE  
U.S. DEPARTMENT OF COMMERCE  
BUREAU OF PUBLIC ROADS



POLYCONIC PROJECTION



## M I D D L E T O W N

Only community of Corwin Township is Middletown, with a present population of 480. It has the distinction of being the oldest town in Logan County, having been laid out in 1832, or seven years before the county was organized. The founder of the town was Hiram S. Allen, a pioneer real estate speculator. First lot in the new town was sold to Hawkins Taylor and the deed to it was witnessed by Abraham Lincoln, who had just returned to New Salem after serving in the Black Hawk War. One of the first buildings erected in Middletown was the Presbyterian Church. An early and influential resident of the town was Colby Knapp, who afterwards became mayor of Lincoln city.





TAN TIVY CEMETERY

Broadwell



BARNES CEMETERY

Middletown



LAENNA CEMETERY

Chestnut



SPRING BANK CEMETERY

Middletown

# LOGAN BUTANE GAS COMPANY

*"Your County Philgas Dealer"*

FULL LINE OF  
APPLIANCES FOR  
**Philgas**



WE INSTALL  
**Philgas**  
SYSTEMS

Enjoy the conveniences of natural gas with **PHILGAS-PROPANE**. Ideal for home heating, tractor fuel, cooking, water heating, refrigeration, chick and pig brooders, stock tank warmers, milk house sterilizers and other uses.

**Route 4  
LINCOLN**

**HARRY BRELSFORD**

**Phone 76L**




EARL, D. W.  
Rt.

Beason  
100 acres



EBEL, WILHELMINA  
Rt. 2

Lincoln  
220 acres



EBEL, RUDOLPH  
Rt. 4

Lincoln  
160 acres



EBERLE, GEORGE 160 acres, Rt. 2, Lincoln  
D.Liesman, Mgr.-Herefords & Poland Chinas



EBEL, MRS. WILHELMINA  
Rt. 4-In Family since 1909

Lincoln  
160 acres



EDWARDS, LOGAN  
Rt. 2 Mt. Pulaski

Logan  
80 acres



EBEL, WILHELMINA  
Rt. 4

Lincoln  
160 acres



EICHELBERGER, AMOS 150 acres, Logan  
Rt. 1 Emden-Purebred Hampshire & Herefords





EIMER BROTHERS  
Rt. 1

Lincoln  
180 acres



ELLIS, MARGARET  
Rt. 4

Lincoln  
160 acres



EIMER, FRANK, CONRAD & MARY  
Rt. 1

Lincoln  
190 acres



ELLIS ESTATE (Highway Homestead)  
Rt.2-J. Hardin Ellis, Tenant

Atlanta  
152 acres



EISBERG, WILBUR H.  
Rt. 1

Beason  
160 acres



ELLIS ESTATE  
Rt. 2 - Harry Ellis, Tenant

Atlanta  
185 acres



ELLIS, JOHN  
Rt. 3

Lincoln  
150 acres



ELLIS, NICHOLAS (ESTATE)  
Rt. 3

Lincoln  
316 acres




ELY, BEN  
Rt. 2 Mt. Pulaski

Logan  
147 acres



EPPING, HENRY B.  
Rt. 2 Mt. Pulaski

Logan  
35 acres



EMBREE, MATILDA  
Rt. 1

Hartsburg  
110 acres



ERDMAN, WALTER  
Rt. 1

Beason  
240 acres



EMMONS, EARL  
Rt. 4 Lincoln

Logan  
78 acres



ERISMAN, G. A.  
Rt. 1 Mt. Pulaski

Logan  
35 acres



ENGELBRECHT, A. J.  
Rt. 4

Lincoln  
100 acres



ERLEBUSH, JAKE  
Rt. 2 Mt. Pulaski

Logan  
55 acres





EVERMAN, HARRY  
Rt. 4

Lincoln  
80 acres



EWERS, LEOLLA  
Rt. 1

New Holland  
120 acres



EURY, ALLEN  
Rt. 1

Lincoln  
136 acres



EWING, SAM  
Rt. 2

Atlanta  
126 acres



EURY, JESSE  
Rt. 1

Lincoln  
120 acres



EY, MRS. OTTO  
Rt. 1

Chestnut  
160 acres



EURY, JESSE  
Rt. 1

Lincoln  
160 acres



EY, PAULINE  
Rt. 1

Latham  
160 acres




EY, PAULINE  
Rt. 1

Latham  
160 acres



ELKHART COMMUNITY HIGH SCHOOL      Elkhart



THOMPSON CEMETERY

Elkhart



EDWARDS, THOMAS  
Rt. 1

Beason  
80 acres



KLINE CEMETERY

Elkhart



ELKHART CEMETERY

Elkhart

**SINCLAIR**

**Refining Company**

**LAWRENCE TALBERT**

Marketeer

Phone LINCOLN 1220

DEALERS

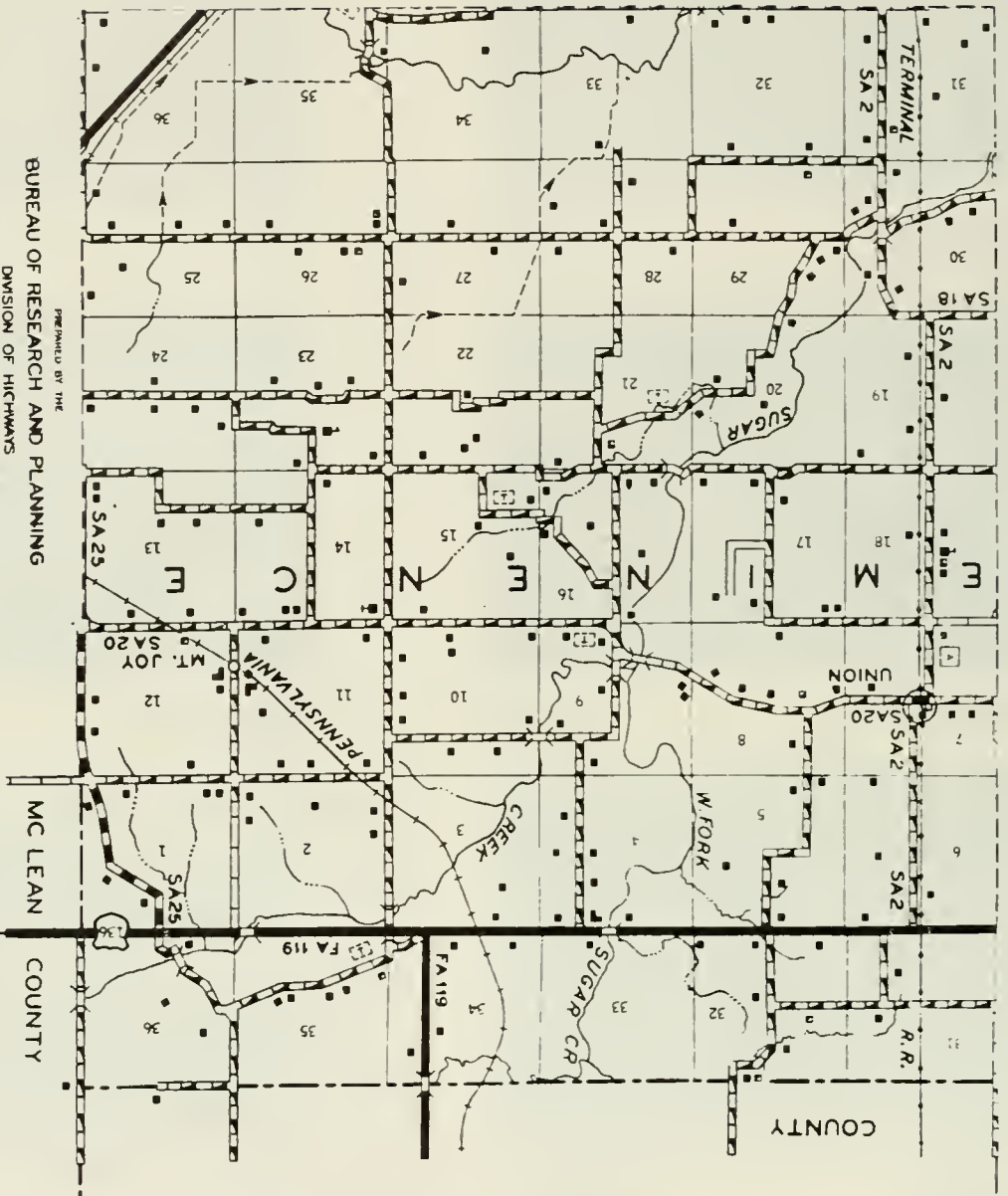
CHARLES CLARK — Lincoln

CLARENCE STEFFENS — Lincoln

JOHN HASSEBROCK — Mt. Pulaski

ERNEST WEATHERBY — Petersburg





PREPARED BY THE  
**BUREAU OF RESEARCH AND PLANNING**  
 DIVISION OF HIGHWAYS  
 DEPARTMENT OF PUBLIC WORKS & BUILDINGS  
 IN COOPERATION WITH THE  
 U.S. DEPARTMENT OF COMMERCE  
 BUREAU OF PUBLIC ROADS




POLYCONIC PROJECTION

R 2 W

TO MC LEAN  
 T 22 N

89°15'


89°20'



## MOUNT JOY

Like a number of other Logan County communities, Mount Joy began its existence as a grain station on a railroad. The village had its inception many years ago on the Vandalia Railroad, which now is a part of the Pennsylvania System. Mount Joy has a population today of 81. It is served by the postoffice at nearby Atlanta (in Atlanta Township).





## CORNLAND

Both Elkhart and Cornland are in Elkhart Township, which has a population of 912. Located on the Illinois Central Railroad, Cornland was laid out in 1871 by Joshua Day. In 1875 both the Methodist and Christian Society congregations built church edifices in Cornland.



FABYAN, MRS. HORTENSE  
Rt. 3

Lincoln  
262 acres



FALKER, MRS. PAUL D.  
Rt. 2

Mt. Pulaski  
26 acres



FABIAN, HORTENSE  
Rt. 4 Lincoln

Logan  
160 acres



FALONIE, PENELOPE  
Rt. 1

Beason  
180 acres



FAGAN, THOS. & MRS. SUSIE

Broadwell  
120 acres



FARMER, EDWARD

Middletown  
120 acres



FAITH, MRS. GRACE  
Rt. 1

Latham  
20 acres



FARMER, HEWEY  
Rt. 1

Middletown





FARMER, RUSSEL  
Rt. 1

Middletown  
70 acres



FAUL, JOS. & MRS.; NINA HOWARD &  
Rt. 1

Athens  
160 acres



FARRIS, PETER  
Rt. 1

New Holland  
187 acres



FAULKER, MRS. LEROY; BERGMAN,  
KATHRYN & BERGMAN, JOHN H.

Emden  
80 acres



FARRIS, WILLIAM W.  
Rt. 1

New Holland  
180 acres



FAULKIN, GEORGE H.  
Rt. 1

San Jose  
912 acres



FARRIS, WILLIAM  
Rt. 1


New Holland  
425 acres



FEBUS, HAROLD  
Rt. 1 Elkhart

Logan  
160 acres





FERGUSON, EDWARD  
Rt. 1

Armington  
340 acres



FIEBLKORN, MRS. MINNIE  
Rt. 1

Hartsburg  
160 acres



FERGUSON, WM. F.  
Rt. 1

Atlanta  
163 acres




FIELDS, WILLIAM  
Rt. 1-Lazy Row Lake

Atlanta  
9 1/4 acres



FEUERBACHER, CLARENCE  
Rt. 1

New Holland  
130 acres



FINK, HAROLD  
Rt. 1 Emden

Logan  
80 acres



FEUERBACHER, EMILY  
Rt. 1

Chestnut  
97 1/2 acres



FINK, HENRY B.  
Rt. 1

Beason  
160 acres





FINK, HAROLD  
Rt. 1 Emden

Logan  
146 acres



FINKE, HERB  
Rt.

Mt. Pulaski  
240 acres



FINK, MELVIN D.  
Rt. 2 Emden

Logan  
150 acres



FINKE, MP. & MRS. HERRERT  
Rt. 3

Lincoln  
240 acres



FINKE, MRS. H., MRS. ELEANOR PEYER  
Rt. 1

Peason  
317 acres




FINKE, HERBERT  
Rt. 1

Beason  
320 acres



FINKE, HERB  
Rt. 3

Lincoln  
440 acres



FIRST NATIONAL BANK of SPRINGFIELD, ILL.  
Rt. 1-320 acres  
Williamsville



FISHER, JOSEPH  
Rt. 1 Atlanta

Logan  
155 acres



FLAGG, MRS. MAY  
Rt. 1

Williamsville  
80 acre



FITZGIBBONS, MRS. JOHN & MRS. JOHN Elkhart  
BRENNAN & MRS. LLOYD MURPHY 160 acres



FLEMMING, MRS. CORA  
Rt. 1

Elkhart  
120 acres



FITZGIBBONS, JOHN  
Rt. 1

Elkhart  
160 acres




FLENTJE, ROBERT  
Rt. 1

Beason  
240 acres



FITZGIBBONS, JOHN L.  
Rt. 1

Broadwell  
178 acres



FLENTZE, SUSAN  
Rt. 1

Beason  
240 acres





FLICK, FRANK E. Lincoln  
Rt. 2-100 yrs. family-Herefords-Chickens 60




FOLLIS, JAMES B. Logan  
Rt. 2 Mt. Pulaski 100 acres  
Raiser of Cantelopes



FLINTJE, J. E. Lincoln  
Rt. 4-George B. Sprague, Mgr. 320 acres



FOLLIS, WILLIAM A. Logan  
Rt. 2 Mt. Pulaski 100 acres



FLOOR ESTATE Lincoln  
Rt. 4-Albro McCubbin, Tenant 320 acres



FOLLIS, WILLIAM A. Logan  
Rt. 2 Mt. Pulaski 100 acres



FOLEY, D. L. Atlanta  
Rt. 2-Lifelong Resident 96 acres



FORBIS ESTATE Lincoln  
Rt. 2-Geo. Klockenza, Mgr.-Chester Whites 63



FORBIS, MISS MARY L.  
Rt. 2

Lincoln  
200 acres



FORTMAN HEIRS  
Rt. 1

Beason  
216 acres



FORD, DELBERT  
Rt. 2 Mt. Pulaski

Logan  
148 acres



FOSTER, MARY FRANCIS  
Rt. 1-Allen Bell, Tenant

Beason  
120 acres



FORD, DELBERT  
Rt. 1-Orville Donovan, Mgr. 4 yrs.

Elkhart  
206



FOSTER, JEWEL  
Rt. 1

San Jose  
160 acres



FORSYTHE, RAYMOND  
Rt. 4

Lincoln  
120 acres



FOX, H. B.  
Rt. 1

Beason  
120 acres





FRAIM, BERT  
Rt. 1

Mt. Pulaski  
120 acres



FRAZELL, MRS. DWIGHT  
Rt. 1

Latham  
80 acres



FRANTZ, MRS. ANNA  
Rt. 1

Atlanta  
67 acres



FREEMAN, MISS INEZ  
Rt. 1

San Jose  
154 acres



FRANZ, ALMA  
Rt. 1

New Holland  
160 acres



FRENCH, J.  
Rt. 2

Mt. Pulaski



FRANZ, MRS. BARBARA  
Rt. 1

Lincoln  
80 acres



FRENCH, J. M.  
Rt. 2

Mt. Pulaski  
230 acres



FRENCH, JAKE M.  
Rt. 2 Mt. Pulaski

Logan  
527 acres



FROEBE, MILTON E.  
Rt. 1 San Jose

Logan  
240 acres



FRENCH, JAKE M.  
Rt. 2 Mt. Pulaski-Louis French. Oor.

Logan  
190



FROSHAUER, EDW. V.  
Rt. 1-Hampshire Hogs & Grain

Mt. Pulaski  
120 acres



FRENCH, MILTON J.  
Rt. 2

Mt. Pulaski  
3 acres



FUE, HAROLD  
Rt. 3

Lincoln  
160 acres



FROEHLICH, FRED  
Rt. 1

Mt. Pulaski  
3 acres



FULCHER, MRS. ELIZABETH  
Rt. 1

Williamsville  
288 acres





FULK, GEORGE R.  
Rt. 1

Atlanta  
20 acres



GABBETT BROTHERS  
Rt. 1

Emden  
420 acres



FULSCHER, WALTER  
Rt. 1

New Holland  
160 acres



GABBETT, FRANK  
Rt. 1

Emden  
420 acres



FUNK, PAUL  
Pt. 1 Lincoln

Logan  
5 acres



GABBERTS, PAUL F.  
Rt. 2

Emden  
100 acres



FURRER, GEORGE  
Rt. 1-Res. since 1921

San Jose  
105 acres



GADDIS, MRS. OSA, LOIS, DALE  
Rt. 1

Armington  
140 acres



GAFFNEY, MRS. RUTH  
Rt. 1-Wilbur Engelman, Tenant      Beason  
240 acres



GAMES, LOY  
Rt. 1      Latham  
160 acres



GALE, HARVEY  
Rt. 1-Tapia Renfrow, Opr.      Atlanta  
Custom Baling - Custom Combining      120 acres



GAMES, VERA B.  
Rt. 1      Latham  
160 acres



GALLION, MRS. ELLA  
Rt. 1      Middletown  
220 acres



GARBER, JESS  
Rt. 1      Emden  
4 acres




GAMES, LELAND L.  
Rt. 1      Latham  
160 acres



GARDNER, ANDREW  
Rt. 1      Beason  
160 acres





GARDNER, JOHN Beason  
Rt. 1-Res. 45 yrs. Reg. Herefords 160 acres



GARTON, CLEM Atlanta  
Rt. 2 220 acres



GARLETTE, MRS. WILLA Lincoln  
Rt. 4-Warren Mosier, Tenant 240 acres



GASAWAY, ELIZA Logan  
Rt. 1 Mt. Pulaski 1 acre



GARRISON, BETH E. Logan  
Rt. 1 Mt. Pulaski 24 acres



GASAWAY, ELIZA Mt. Pulaski  
Rt. 1 50 acres



GARRISON, BESSIE Mt. Pulaski  
Rt. 1 40 acres



GASAWAY, GROVER Mt. Pulaski  
Rt. 1 20 acres



GASAWAY, GROVER G.  
Rt. 2

Mt. Pulaski  
44 acres



GAYDOSH, HENRY  
Rt. 1

Lincoln  
75 acres



GASAWAY, ORVILLE G.  
Rt. 1

Mt. Pulaski  
140 acres



GAYLE, RALPH  
Rt. 1

Beason  
80 acres



GASAWAY ESTATE  
Rt. 1 Mt. Pulaski

Logan  
1 acre



GEHLBACH ESTATE  
Rt. 2

Lincoln  
160 acres



GASAWAY ESTATE  
Rt. 1 Mt. Pulaski-Geo. Wilham, Opr.

Logan  
480



GEHLBACH ESTATE  
Rt. 1

Lincoln  
160 acres





GEHLBACH ESTATE  
Rt.

Williamsville  
160 acres



GEHLBACH, BARBARA  
Rt. 3

Lincoln  
120 acres



GEHLBACH, MRS. ADOLPH  
Rt. 3

Lincoln  
80 acres



GEHLBACH, CHARLES J.  
Rt. 1-D. H. Bauer, Tenant

Lincoln  
280 acres



GEHLBACH, ALBERT  
Rt. 3

Lincoln  
113 acres



GEHLBACH, DAVID  
Rt. 3

Lincoln  
160 acres



GEHLBACH, ALBERT  
Rt. 3

Lincoln  
200 acres



GEHLBACH, ELMER  
Rt. 1

Atlanta  
160 acres




GEHLBACH, ERWIN C.  
Rt. 3

Lincoln  
255 acres




GEHLBACH, GEORGE A.  
Rt. 3  
1st Coml. Turkey Farm, 2-3000 per year.

Lincoln  
80 acres



GEHLBACH, MRS. FRANK P.  
Rt. Res. of Co. 72 years

Beason  
80 acres



GEHLBACH, HARRY J. & ANNA A.  
Rt. 1

Beason  
80 acres



GEHLBACH, FRED (ESTATE)  
Rt. 1

Lincoln  
320 acres



GEHLBACH, JOHN  
R.R.

Beason  
160 acres



GEHLBACH, GEORGE  
Rt. 3 Lincoln-Turkeys-Livestock Feeds

Logan  
80



GEHLBACH, MILDRED  
Rt. 1

Beason  
160 acres





GEHLBACH, RAYMOND K. Beason  
Rt.1-Reg. Angus Cattle-Show Horses 280



GEHRKE, WILLIAM New Holland  
Rt. 1 105 acres



GEHLBACH, VIRGIL Beason  
Rt. 1



GEIS, FRANK E. Lincoln  
Rt. 4 160 acres



GEHLBACH, VIRGIL K. Beason  
Rt. 1 160 acres



GELOW, GLADYS Logan  
Rt. 3 Lincoln 160 acres



GEHRKE, HERMAN New Holland  
Rt.1-30 yrs.-Angus Cattle 160 acres



GEMBERLING, MRS. GEORGIA Logan  
Rt. 1 Emden 80 acres



GEMBERLING, S. C. (ESTATE) Emden  
Rt. 1 260 acres



GEYER, MRS. ALVIN E. Mt. Pulaski  
Rt. 1 160 acres



GERMAN, W.O. & L.D. Lincoln  
Rt. 2 40 acres



GEYER, JOHN H. Logan  
Rt. 1 Mt. Pulaski 60 acres



GERTMAN, ROY Logan  
Rt. 1 Mt. Pulaski 198 acres



GEYER, MARGRET Logan  
Rt. 1 Mt. Pulaski 20 acres



GEYER, MRS. ALVIN E. Chestnut  
Rt. 1 200 acres



GIESEKE, GEORGE E. Elkhart  
Rt. 1 11 acres





GILLETTE BARNES McARTHUR Williamsville  
Rt. 1 400 acres



GILCHRIST, DAVID G. Emden  
Rt. 1 180 acres



GILES, FRED (ESTATE) Logan  
Rt. 1 San Jose 152 acres




GILCHRIST, GEORGE E. Logan  
Rt. 1 Atlanta 450 acres



GILCHRIST, DAVID Emden  
Rt. 1 80 acres



GILCHRIST, GEO Atlanta  
Rt. 1 80 acres



GILCHRIST, DAVID G. Emden  
Rt. 1 1 acre



GILCHRIST, GEORGE Atlanta  
Rt. 1 1 acre



GILCHRIST, GEORGE  
Rt. 1

Atlanta  
180 acres



GIMBEL, ARTHUR  
Rt. 1-Carl A. Bock, Tenant

Lincoln  
200 acres



GILCHRIST, LOGAN R.  
Rt. 1

Emden  
140 acres



GIMBEL, EDWARD  
Rt. 2 Mt. Pulaski

Logan  
160 acres



GILCHRIST, P. L.  
Rt.1-Lived here since 1920

Hartsburg  
123 acres



GIMBEL, EDWARD  
Rt. 2 Mt. Pulaski

Logan  
90 acres



GILCHRIST, ROLAND G.  
Rt. 1

Hartsburg  
120 acres



GIMBEL, MRS. WILLIAM  
Rt.3 Lincoln-Ray Gimbel, Opr.  
Registered Milking Shorthorns

Logan  
240 acres





GINTHER, MRS. EDWIN  
Rt. 1

New Holland  
80 acres



GLICK, JACOB  
Rt. 2

Lincoln  
40 acres




GLEASON, KATE (ESTATE)

Broadwell  
80 acres



GLEICHMAN, MRS. THEO & MRS.  
HESTER GEHLIACH

Middletown  
160 acres



GLENN, PAUL  
Rt. 1 San Jose

Logan  
160 acres



GLICK, MINNIE  
Rt. 2 Mt. Pulaski

Logan  
80 acres



GLENN, PAUL  
Rt. 1

Middletown  
200 acres



GLICK, MINNIE  
Rt. 2 Mt. Pulaski

Logan  
80 acres



GLICK, MRS. MINNIE  
Rt. 2 Mt. Pulaski

Logan  
40 acres



GOEKEN, BEN  
Rt. 2-Louis Strampp, Mgr. -Herefords

Lincoln  
220



GLOCK, D. W.  
Rt. 1

San Jose  
80 acres



GOFF, MRS. ANNA M.  
Rt. 1

Middletown  
180 acres



GLUCK, WILLIAM  
Rt. 3

Lincoln  
160 acres



GOLDHAMMER, HENRY A.  
Rt. 3 Lincoln

Logan  
120 acres



GOEBEL, MRS. E. R.  
Rt. 1

Atlanta  
160 acres



GOLLINGS, MARIE  
Rt. 3 Lincoln

Logan  
312 acres





GOODMAN, MRS. ELIZABETH  
Rt. 1

Lincoln  
265 acra



GORDON, PAUL D.  
Rt. 1

Atlanta  
109 acres



GOODMAN, VERNON  
Rt.2-W. L. Goodman, Tenant

Atlanta  
260 acres



GORDAN, RUTH C.  
Rt. 4

Lincoln  
120 acres



GORDAN, CHLOE  
Rt. 2

Atlanta  
80 acres




GODDARD, JULIA  
Lester Carter, Ten.-Reg. Duroc Hogs

Middletown  
400



GORDON, N. L.  
Rt. 1

Lincoln  
180 acres



GOSSITT, EDNA  
Rt. 1

Lincoln  
240 acres



PARKER, CARL & GOUCH, MARGRET  
Rt. 1-Alfred Lolling, Opr. Hartsburg  
160 acres



GRANT, WOODROW  
Rt. 1 McLean  
210 acres



GRAFT, GLENN  
Rt. 1 Middletown  
180 acres



GRATHWOHL, ALBERT  
Rt. 1 Mt. Pulaski Logan  
160 acres



GRAHAM, FRANK  
Rt. 1 Athens  
120 acres



GRATHWELL, EDWIN  
Rt. 1 Mt. Pulaski Logan  
160 acres



GRAHAM, MRS. HARRY  
Rt. 1 Elkhart  
320 acres



GRATHWOHL, EMMA  
Rt. 1 Chestnut  
75 acres





GRATIWOHL, GEORGE  
Rt. 1

Logan  
80 acres



GREEN, SUSAN K.

Elkhart  
340 acres



GREEN, MR. ROBERT

Elkhart  
160 acres



GREEN, MRS. SUSAN  
Rt. 1 Elkhart-Albert Johnson, Opr.  
Grain & Livestock Producers

Logan  
640



GREEN, SUSAN K.  
Rt.

Elkhart  
294 acres



GREEN, MRS. SUSAN  
Rt. 1 Elkhart

Logan  
640 acres



GREEN, SUSAN K.  
Rt. 1

Elkhart  
360 acres



GREEN, MISS SUSAN K.  
Rt. 2 Mt. Pulaski

Logan  
472 acres





GREEN, THOMAS  
Rt. 2

Lincoln  
120 acres



GROPPE, MISS ELIZABETH  
Rt. 1 Atlanta

Logan  
160 acres



GREER, NOPA  
Rt. 1-Lloyd Jones, Mgr.  
Hereford & Guernsey Cattle-Hampshire Hogs

Elkhart  
170 acres



GROPPE, GEORGE  
Rt. 1 Atlanta

Logan  
40 acres



GLENDON, ALFRED JR.  
Rt. 4 Lincoln-Wm Eimer Jr & Sr

Logan  
160 acres



GROTH, OTTO  
Rt. 1

Atlanta  
157 acres



GROENEWOLD, ABE  
Rt. 1

Emden  
80 acres



GROTH, WALTER  
Rt. 1-In family 14 yrs.

Armington  
120 acres





GROTH, WILBUR  
Rt. -35 yrs. this family  
Hereford Cattle and Duroc Hogs

Hartsburg  
181 acres



GULSO, GEORGE H.  
Rt. 2 Mt. Pulaski

Logan  
90 acres



GUMBINGER, CYRIL C.  
Rt. 1 San Jose

Logan  
80 acres



GULSO, OLIVER  
Rt. 2 Mt. Pulaski

Logan  
160 acres



GUNDLACH, CARL  
Rt. 4

Lincoln  
120 acres



GUPTON, THOS. A. SR.  
Rt. 2 Mt. Pulaski

Logan  
160 acres



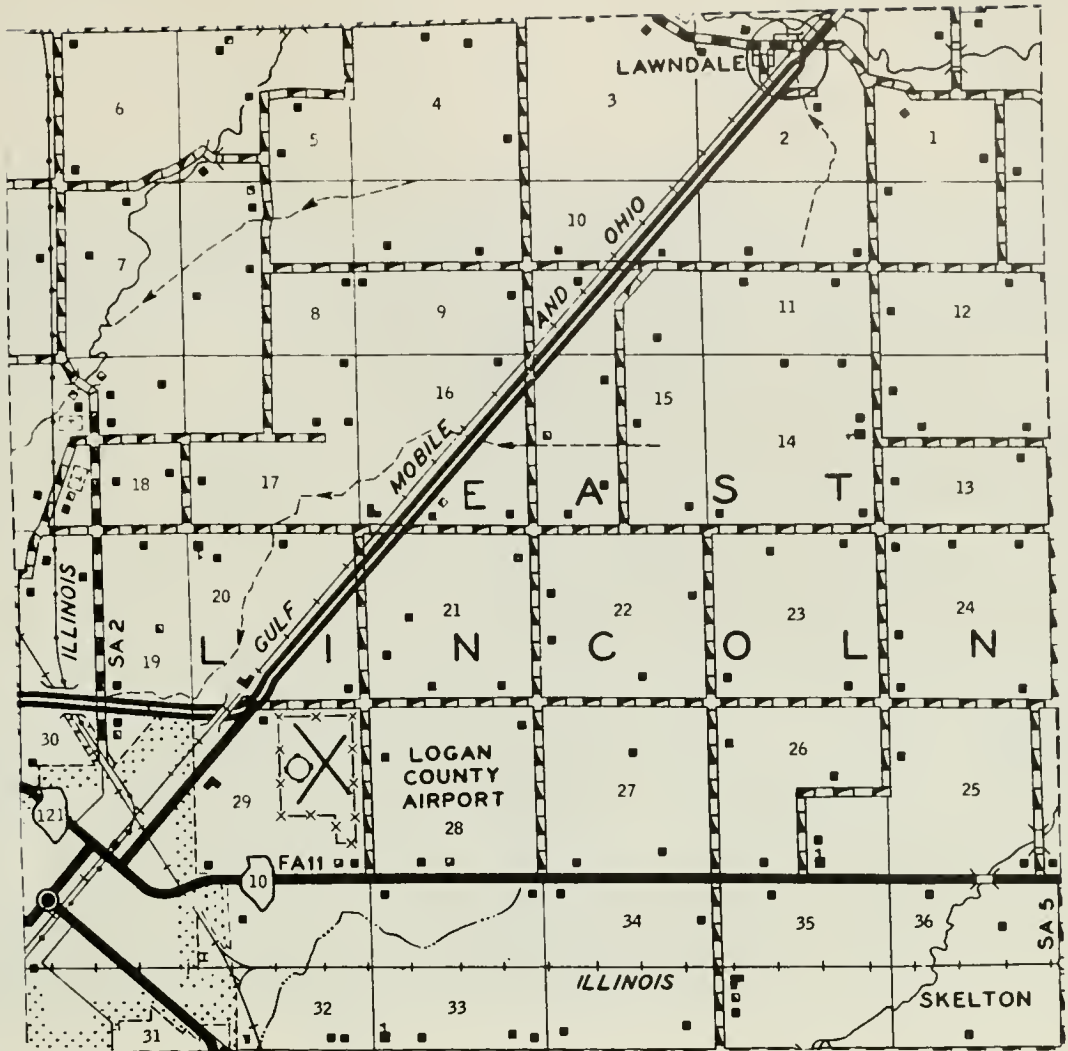
GULSO, EDWARD  
Rt. 2 Mt. Pulaski

Logan  
80 acres

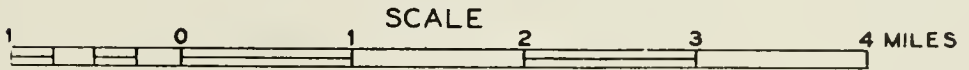


GUY, MRS. MAUD  
Rt. 1

Beason  
60 acres

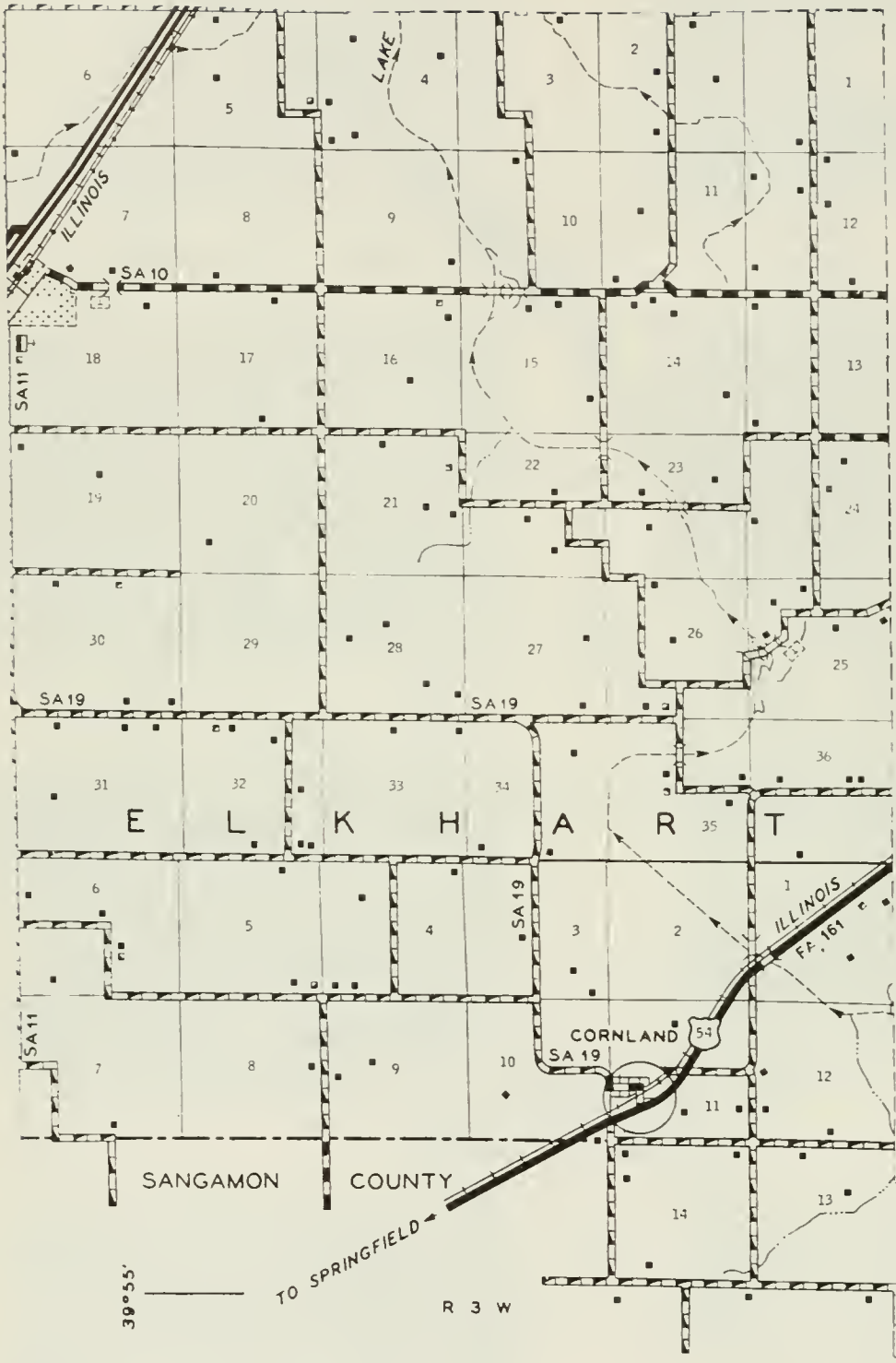


PREPARED BY THE  
**BUREAU OF RESEARCH AND PLANNING**  
 DIVISION OF HIGHWAYS  
 DEPARTMENT OF PUBLIC WORKS & BUILDINGS  
 IN COOPERATION WITH THE  
 U.S. DEPARTMENT OF COMMERCE  
 BUREAU OF PUBLIC ROADS




POLYCONIC PROJECTION





PREPARED BY THE  
**BUREAU OF RESEARCH AND PLANNING**  
 DIVISION OF HIGHWAYS  
 DEPARTMENT OF PUBLIC WORKS & BUILDINGS  
 IN COOPERATION WITH THE  
 U.S. DEPARTMENT OF COMMERCE  
 BUREAU OF PUBLIC ROADS



POLYCONIC PROJECTION



ELKHART  
Population 420





HABERLAND, MRS. MARGRET  
Rt. 1

Emden  
100 acres



HAGANS, FRANK M.  
Rt. 2-Wilbert Haseley, Mgr.

Lincoln  
223 acres



HACKE, J. E. (ESTATE)  
Rt. 1

Latham  
320 acres



HAGANS, DR. FRANK M.  
Rt. 4 Lincoln

Logan  
82 acres



HAFFNER, STEPHNEY

Lawdsle  
320 acres



HAHN, CLARA  
Rt. 1 Mt. Pulaski

Logan  
20 acres



HAFNER, MRS. OTTO  
Rt. 4

Lincoln  
154 acres



HAHN, AUGUST H.  
Rt. 2 Mt. Pulaski-D. E. McCormick, Opr.

Logan  
200



HALE, MRS. HESTER  
Rt. 1

Beason  
80 acres



HALLMAN, GEORGE  
Rt. 1

Emden  
160 acres



HALL, HENRY  
Rt. 1

Latham  
150 acres



HALSTEAD, P. F.  
Rt. 1

Mt. Pulaski  
200 acres



HALL, LACY (right) &  
NORDYKE, H. (left)

Elkhart




HAMBLIN, CARL N.  
Rt. 1

Beason  
160 acres



HALL ESTATE  
Rt.1-H. V. Heft, Tenant

Beason  
240 acres



HAMLEN, CLAUDE  
Rt. 1

Mt. Pulaski  
140 acres





HAMM, MRS.  
Rt. 1 Mt. Pulaski

Logan  
80 acres



HANCH BROS.  
Rt. 2

Lincoln  
160 acres



HAMM, MRS. GRACE

Lake Fork  
257 acres



HANNER, MRS. KATIE B.  
Rt. 1

Williamsville  
76 acres



HAMMAN, HAROLD D.  
Rt. 1

Middletown  
145 acres



HASELEY, GUSTIV  
Rt. 1

Lincoln  
82 acres



HAMMITT, SILAS  
Rt.

Lincoln  
14½ acres



HASENMYER, FRED  
Rt. 1-Spotted Pole Hogs-Black Angus Cattle

160 acres Lincoln



HARBERT, ELMER  
Rt. 4 Lincoln-Geo. L. Read, Tenant Logan 240



HANSCH BROTHERS  
Rt. 1 Lincoln 265 acres



HANDEL, WALTER  
Rt. 1 Atlanta 20 acres



HANSCH ESTATE  
Rt. 1 Lincoln 300 acres




HANDKE, MRS. NAOMA  
Rt. 1 Emden Logan 160 acres



HANTEL, WALTER  
Rt. 1 Chestnut 320 acres



HANDLIN, GRACE E.  
Rt. 3 Lincoln Logan 61 acres



HARBERT, ELMER  
Rt. 3 Lincoln Logan 9 1/2 acres





HARDIN, ALETTA B. Atlanta  
Rt. 2 160 acres



HARMSSEN, WALTER & JOHN Emden  
Rt. 1 160 acres



HARDY, CLARENCE Beason  
Rt. 1 80 acres




HARMS, NANKE Emden  
Rt. 1 21 acres



HARMEL, MRS. TRESIA Logan  
Rt. 2 Emden 200 acres



HARMSSEN, EDWARD Emden  
Rt. 1 158 acres



HARMS, MRS. SENA Logan  
Rt. 1 Emden-Herbert Rogers, Opr. 240 acres  
Shady Lawn Farm- Reg. Guernseys



HARNACKE, DAN New Holland  
Rt. 1 80 acres



HARNACKE, ED  
Rt. 1

New Holland  
76 acres



HARRIS, MRS. BELLE J.  
Rt. 2

Mt. Pulaski  
280 acres



HARNISH, ALBERT  
Rt. 1

Lincoln  
87 acres



HARRIS, BELL J.  
Rt. 2 Season-herd 500 Com'l. Hogs

Logan  
260



HARRIS, MRS. BELLE J.  
Rt. 1

Beason  
240 acres



HARRIS, MRS. BELLE J.  
Rt. 2

Mt. Pulaski



HARTWIG, LAWRENCE  
Rt. 1

Lincoln  
160 acres



HARRIS, HOMER, Atty.  
Rt. 4 Lincoln

Logan  
160 acres





HARTS, D. H.  
Rt. 1

New Holland  
360 acres



HARNELL, MRS. ADELINE &  
MRS. S. C. LUTZ

Elkhart  
271 acres



HART, DAVE  
Rt. 1

New Holland  
120 acres



HARTNALL, MRS. ADELINE

Middletown  
420 acres



HARTS, DAVID  
Rt. 4 Lincoln-John P. Crane, Opr.

Logan

425 acres




HARNACKE, HERMAN  
Rt. 1-Harold Harnacke, Mgr.

New Holland  
640 acres



HARTS, DAVID  
Rt. 4 Lincoln

Logan  
80 acres



HAYES, MRS. P. L.  
Rt. 2 Emden

Logan  
160 acres



HAUFFE, LOUIS  
Wm. P. Gehlbach, Opr.

Middletown  
133 acres



HAY, LUCY L.

Lake Fork  
150 acres



HAUFFE, LOUIS  
Rt. 1

Lincoln  
160 acres



HAY, MRS. LUCY L.

Lake Fork  
420 acres



HAWK, DAVID N.  
Rt. 1

Latham  
71 acres



HAYES, ELMER E. & MARTHA S. HOY  
Rt. 1

Logan  
113 acres



HAWL, WADE  
Rt. 2

Atlanta  
120 acres



HEALY, MISS JULIE  
Rt. 2

Lincoln  
2 acres






HEFT, J. BERTEL  
Rt. 1

Mt. Pulaski  
320 acres



HEINZEL, JAS. H. & HENRY A.      Middletown  
740 acres



HEFT, S. B.  
Rt. 2

Atlanta  
160 acres



HEINZEL, JAS. H. & HENRY A.      Middletown  
720 acres



JOHN A. HEIDEN  
Rt.

Chestnut  
61 acres



HEINZEL, WILLIAM  
Rt. 2

Lincoln



HEINZEL, HENRY & WM.  
Rt. 2

Lincoln  
280 acres



HEITMAN, MRS. MATHILDA  
Pt.1 Linc.-Pen Nafzieger, Opr.      Logan  
200 acres



HELLMAN, HERMAN & LEWIS  
Rt. Hartsburg Logan  
100 acres



HICKEY, MRS. GOLDIE N.  
Rt. 1 Elkhart  
160 acres



HERRINGTON, BYRON  
Rt. 1 Mt. Pulaski  
200 acres



HICKEY, WILLIAM  
Rt. 1 New Holland  
79 acres



HEYEN, EDDIE  
Rt. 1 New Holland  
80 acres



HIERONYMUS, ELBERT P.  
Atlanta 90 acres



HICKEY, MRS. ALICE T.  
Rt. 3 Lincoln  
76 acres



HIGGINS, FRANCIS MEISTER  
Rt. 1 Chestnut  
160 acres





HIGGINS, MARY F. Logan  
Rt. 4 Logan 240 acres



HIGH, EDWARD Chestnut  
Rt. 1 1½ acres



HIGGINS, MARY FRANCIS Elkhart  
Rt.1-Jack Stengel, Mgr. 7 years 240 acres  
Black Angus-Hampshire & Duroc-Mont. sheep



HILD, HARRY E. Mt. Pulaski  
Rt. 1 150 acres



HIGGINS, MARY F. Elkhart  
Rt.1-Virgil Wilham, Mgr. 10 yr. 348 acres  
Scotch Shorthorn Cattle for Sale



HILDEBRAND, F. H. Logan  
Rt. 1 Emden 120 acres



HIGGINS, MRS. WILLIAM Logan  
Rt. 1 Lincoln 80 acres



HILDEBRAND, HARM Emden  
Rt. 1 120 acres



HELDEBRANDS, HARM  
Rt. 2

Emden  
120 acres



HILL, DEAN & LOCAN  
Rt. 1 Elkhart

Logan  
320 acres



HILDEBRANDT, HARM & SON  
Rt. 1 Emden

Logan



HILL, J. D. G.  
Rt. 1

Broadwell  
180 acres



HILDEBRANDT, WILLIAM  
Rt. 2

Atlanta  
289 acres



HILL, J. D. G.  
Rt. 1

Elkhart  
320 acres



HILGENDORF, MRS. HELENA C.  
Rt. 1 Emden

Logan  
300 acres



HILL, J. D. G.

Broadwell  
300 acres





HILL, LOGAN  
Rt. 1

Middletown  
305 acres



HILLGENDORF, PAUL  
Rt. 1

Atlanta  
1 acre



HILL, J.D.G. & IRENE  
Rt. 1

Middletown  
312 acres



HINDAHL ESTATE  
Rt. 1

New Holland  
285 acres



HILL, J.D.G.  
Roy Leathers & Sons, Tenants  
Ereoders of Berkshire & Yorkshire Hogs

Eroadwell  
420 acres




HINDAHL BROTHERS  
Rt. 1

New Holland  
240 acres



HILL, LOGAN G.  
Rt. 1

Elkhart  
320 acres



HINDAHL BROS.  
Rt. 1-Carroll Chambers, Opr.

New Holland  
240 acres



HINDS, FRED G.  
Rt. 1

Williamsville  
1 acre



HENNGER, RALPH  
San Jose Rt. 1

Logan  
160 acres



HINRICHSSEN, AUGUST  
Rt. 4

Lincoln  
1 acre



HELTON, RAYMOND  
Rt. 1

Beason  
160 acres



HENERY, ANNA  
Rt. 1

Mt. Pulaski  
85 acres



HOBLIT, ANNA  
Rt. 1-Ralph A. Gosda, Tenant

Beason  
480 acres



HENNEBERRY, T. J.  
Rt. 1

Elkhart  
240 acres



HOBLIT FARMS  
Rt. 2

Atlanta





HOBLOIT FARMS  
Rt. 2

Atlanta



HOBLOIT FARMS  
Rt. 2

Atlanta  
1 acre




HOBLOIT FARMS  
Rt. 2

Atlanta



HOBLOIT FARMS  
Rt. 2

Atlanta  
1 acre



HOBLOIT FARMS  
Rt. 2

Atlanta  
1600 acres



HOBLOIT, ELICK  
Rt. 2

Atlanta  
90 acres



HOBLOIT FARMS  
Rt. 2

Atlanta  
12 75 acres



HOBLOIT, DEAN  
Rt. 2

Atlanta  
235 acres



HOBLIT, DEAN A.  
Rt. 2

McLean  
180 acres



HOERBERT, ALFRED C.  
Rt. 1

San Jose  
160 acres



HOELSCHER, CHAS.  
Rt. 3

Lincoln  
260 acres



HOERBERT, ALFRED C.  
Rt. 1-Edwin R. Hoerbert, Opr.

San Jose  
240 acres



HOELSCHER, CHARLIE  
Rt. 1-Ralph Grimm, Tenant

Lincoln  
120 acres



HOERR, GEORGE  
Rt. 1 Atlanta

Logan  
250 acres



HOELSCHER, JOHN  
Rt. 1

New Holland  
142 acres



HOERR, JOHN H.  
Rt. 2

Atlanta





HOINACKE, HERMAN  
Rt. 1

Middletown  
76 acres



HOLT, RALPH W.  
Original Home of Holts

Atlanta  
1/2 acre



WOLLAND, CLYDE A.  
Rt. 1

San Jose  
222 acres



HOLZ, MR. & MRS. RICHARD  
Rt. 3- Alfred Maxheimer, Opr.

Logan  
286 acres



HOLLAND, O. E.  
Rt. 1

New Holland  
280 acres



HOLLERBACK, MAX A.  
Rt.

Chestnut  
228 acres



HOLLAND, MISS VIRGINIA  
Rt. 1

Middletown



HONAKER, MRS. P. H.  
S.W. Eracey - Holstein Dairy Cattle

Middletown  
160



**HOOSE ESTATE** Beason  
Rt. 1-Lindenfelser Bros, Tenants 360 acres



**HORN, GROVER** Mt. Pulaski  
Rt. 1 120 acres



**HORN, ALBERT** Logan  
Rt. 3 Lincoln 220 acres



**HORN, GROVER** Mt. Pulaski  
Rt. 1 120 acres



**HORN, ALBERT** Logan  
Rt. 3 Lincoln 2 acres



**HORN, NORMAN R.** Mt. Pulaski  
Rt. 1 180 acres



**HORN, FRANK** Logan  
Rt. 2 Mt. Pulaski-W.C. Blanford, Opr. 160  
Dealer: VanHorn, Ainsworth & Keystone seed



**HORN, REUBEN J.** Mt. Pulaski  
Rt. 1 160 acres





HORNEY, GUY A.  
Rt. 1

Beason  
160 acres



HOUSER, MISS MARGARET  
Rt. 2

Atlanta  
80 acres



HORTON, WALTER  
Rt. 1 San Jose

Logan  
80 acres




HOWARD, MRS. EMMA  
Rt. 4

Lincoln  
160 acres



HOUGHTON, JOHN  
Rt. 1

Atlanta  
80 acres



HOWE, ARIE  
Rt. 1

Mt. Pulaski  
10 acres



HOUSTON, GLEN  
Rt. 4-A.R. Pierce, Mgr.-Dairy Cat.

Lincoln  
80 acres



HOWE FARM  
Rt. 2

Atlanta



HOWE, LAWRENCE J.  
Rt. 2

Atlanta



HOY, BESSIE  
Rt. 1

Mt. Pulaski  
160 acres



HOWE, OTIS  
Rt. 1

Mt. Pulaski  
320 acres



HUBBARD, MARY

New Holland  
70 acres



HOWE, THOMAS D.  
Rt. 1

Latham  
10 acres



HUBBARD, G. HAROLD  
Rt. 1

Mt. Pulaski  
380 acres



HOWE, WADE  
Rt. 2-Res. here 43 yrs.

Atlanta  
4 1/4 acres



HUBBARD, NICK  
Rt.- Grain Co.

Mt. Pulaski





HUBER, MERLIN H.  
Rt. 2

Atlanta  
110 acres



HUFF, W. L.  
Rt. 3

Lincoln



HUBER, JOHN  
Rt. 1

Beason  
100 acres




HUMPHREY, R. L. & MAURINE  
Rt. 3

Lincoln  
80 acres



HUDNETT, MRS. GEORGIA  
Rt. 1

New Holland  
160 acres



HUMPHREY, ROBERT  
Rt. 1

Chestnut  
120 acres



HUELSKOETTER, ALBERT R.  
Rt. 1

Beason  
260 acres



HUMPEREY, ROBERT  
Rt. 1

Williamsville  
200 acres



HUMPHREY, ROBERT  
Rt. 3

Lincoln  
54 acres



HUNT, LAMAR  
Rt. 4 Lincoln

Lincoln  
280 acres



HUMPHREY, R. R.  
Rt. 1

Atlanta  
40 acres



HUNT, LEMIRA  
Rt. 4 Lincoln-Broughtons, Ten.

Logan  
285 acres



HUNT, FRED  
Rt. 1

Atlanta  
30 acres



HUNT, MRS. LEMIRA G.  
Rt. 1

Broadwell  
276 acres



HUNT, MRS. LAMARA  
Rt. 4

Lincoln



HUNTER, ERNEST  
Rt. 1

Middletown  
89 acres





HUNTER, JOE  
Rt. 2

Atlanta  
400 acra



HUTTON, MRS.  
Rt. 1

Atlanta  
100 acres



HURLEY, EDITH & DAN K.  
Rt. 3 Lincoln

Logan  
109 acres



LATHAM GRADE SCHOOL

Latham



HURLEY, EDITH, ELMER & JACK  
Rt. 3 Lincoln

Logan  
134 acres



LATHAM-WARENSBURG JUNIOR HIGH SCHOOL  
Latham, Illinois



HUTCHCRAFT, PAUL  
Rt.

Beason  
50 acres



TWO MILE GROVE CEMETERY

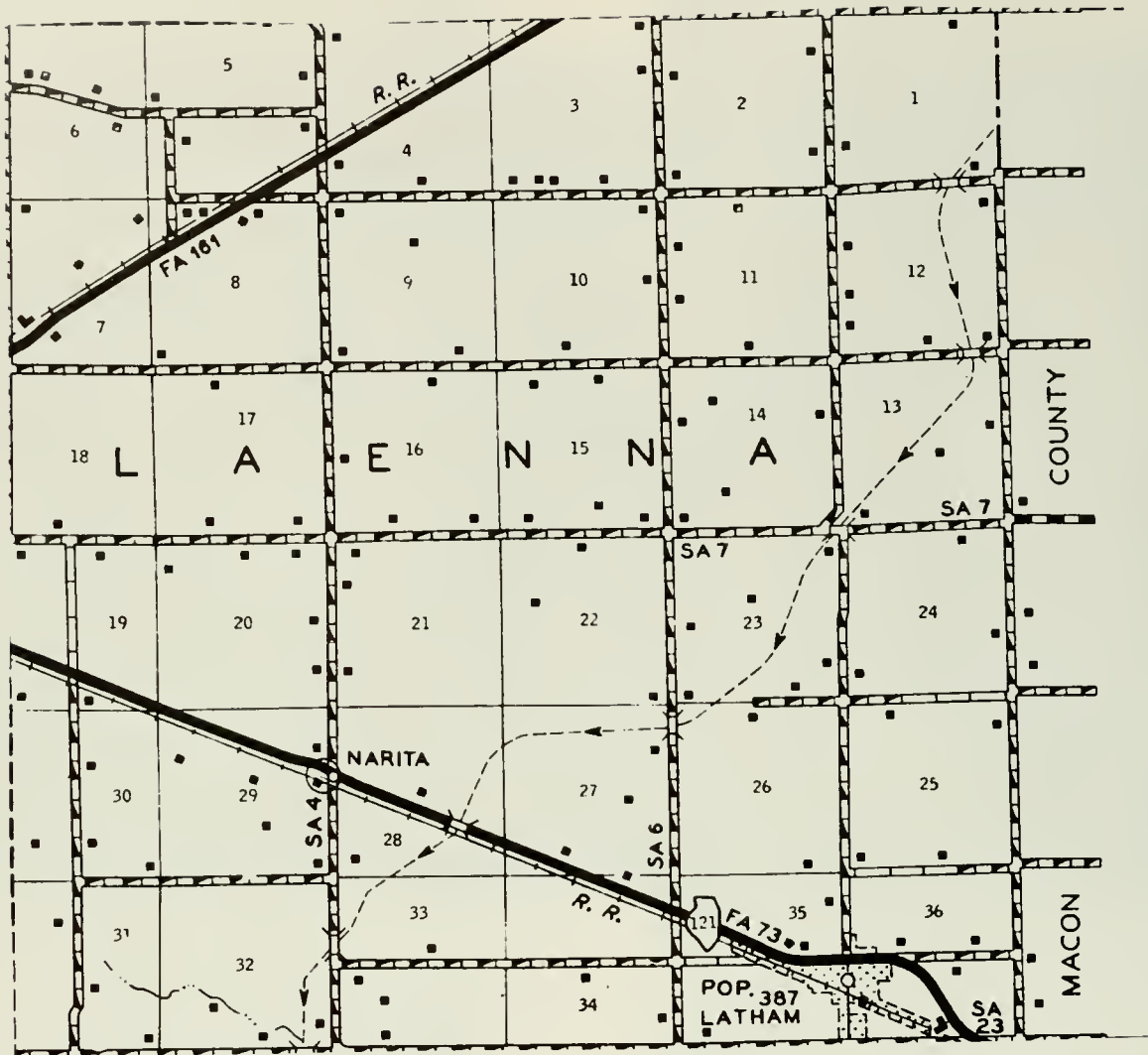
Latham



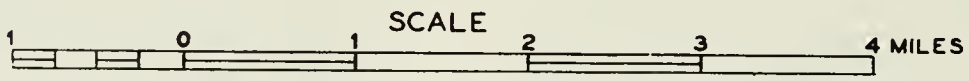
## LATHAM

Located on the Illinois Central Railroad, the village of Latham was laid out in 1871 by the directors of the original Peoria, Lincoln & Decatur Railroad, which now is a part of the Illinois Central System. It was named after Colonel Robert B. Latham, one of the directors of the original Peoria steam road and an early settler of Logan County. The population of the village today is 387.






PREPARED BY THE  
 BUREAU OF RESEARCH AND PLANNING  
 DIVISION OF HIGHWAYS  
 DEPARTMENT OF PUBLIC WORKS & BUILDINGS  
 IN COOPERATION WITH THE  
 U.S. DEPARTMENT OF COMMERCE  
 BUREAU OF PUBLIC ROADS



POLYCONIC PROJECTION



## NARITA

Just west of Latham, on the Illinois Central Railroad, lies the hamlet of Narita -- another Logan County community that started as a grain station. Both Narita and Latham are in Laenna Township, which has a total population of 833.





IRISH, MRS. ANNA B.                      Middletown  
Rt. 1                                              1 acre



IRWIN, GEORGE C.                              Beason  
Rt. 1                                              160 acres



IRISH, MRS. ANNA B.                      Middletown  
Rt. 1                                              420 acres



IRWIN, JOHN S.                                      Logan  
Rt. 1-Owner since 1914                      270 acres



IRISH, H. R. & J. W. Jr.                      Middletown  
Rt. 1                                              640 acres



IRWIN, JOHN S.                                      Logan  
Rt. Beason-Owner since 1924              270 acres



IRWIN, ARTHUR C.                              Latham  
Rt. 1                                              200 acres



JACKSON, ABNER                                      Logan  
Rt. 2 Mt. Pulaski                              240 acres



JACKSON, W. W.  
Rt. 1

Chestnut  
80 acres



JANSSEN, FRED M. Emden  
Rt. 2-Farm Sales-Livestock-Real Estate 196



JACKSON, LEWIS F.  
Rt. 1-Lifelong Resident

Beason  
30 acres



JARMIN, T. R.  
Rt. 1

Armington  
320 acres



JACKSON, MRS. WILLIAM  
Rt. 1 Lincoln

Logan  
80 acres



JARMIN, T. R.  
Rt. 1

Armington



JAGGI, WALTER C.  
Rt. 1

Chestnut  
200 acres



JARVIS, E. P.  
Rt. 2

Lincoln  
160 acres





JARVIS, MRS. E. P.  
Rt. 1

Hartsburg  
160 acres



JOHN, MARTIN V.  
Rt. 1

New Holland  
120 acres



JARVIS, VERNON  
Rt. 1

Mt. Pulaski  
200 acres



JODLOWSKI, EDWARD  
Rt. 2

Atlanta  
29 acres



JECKEL, MARY S.  
Rt. 1

Emden  
160 acres



JOHNSON  
Rt. 2

Lincoln  
30 acres



JETT, R. E.  
Rt. 2-Icem Cook, Tenant Res. 24 yrs.

Atlanta  
220



JOHNSON, C. E.  
Rt. 1

Beason  
160 acres



JOHNSON, CATHERINE B.  
Rt. 1

Atlanta  
115 acres



JOHNSON, NATHANIEL P.  
Rt. 1 Atlanta

Logan  
100 acres




JOHNSON, MRS. DELLA  
Rt. 1

Lincoln  
120 acres



JOHNSON, OWEN  
Rt. 1

Atlanta  
153 acres



JOHNSON, EVERETT  
Rt. 1

Chestnut  
3 acres



JOHNSON, P. B.  
Rt. 1

Waynesville  
270 acres



JOHNSON, MRS. KATE  
Rt. 1

Atlanta  
100 acres



JOHNSON, PETER  
Rt. 1

Lincoln  
92 acres





JOHNSON, ROBERT  
San Jose Rt. 1

Logan  
400 acres



JOHNSON, URVAN F. 160 acres, Logan  
Rt.1 Emden-In family for 50 years.



JOHNSON, ROY H.  
Rt. 3 Lincoln

Logan  
140 acres



JOHNSTON, JAMES  
Rt. 1

Beason  
320 acres



JOHNSON, ROY  
Rt. 2

Lincoln  
160 acres



JOHNSTON, ORVILLE  
Rt. 1

Beason  
220 acres



JOHNSON, ROY H.  
Rt. 1

San Jose  
80 acres



JOHNSTON, RAY  
Rt. 1-Paul Peasley. Tenant

Beason  
160 acres



JONES, ANNA  
Rt. 1

Mt. Pulaski  
60 acres



KAISER, FRED G.  
Rt. 1

New Holland  
120 acres



JONES, A. A.  
Rt. 1

Middletown  
10 acres



KORFHAG, D. G.  
Rt. 1

New Holland  
110 acres




JUHL, CHARLES  
Rt. 1

New Holland  
160 acres



KAVENY SISTERS  
Rt. 2

Lincoln  
245 acres



KAESEBIER, WILLIAM F. 160, Hartsburg  
Rt. 2-Black Angus-Shop-Sheep-Red Duroc hogs



KATTNER, WARD  
Rt. 1

Elkhart  
70 acres





KATZ, ELMER  
Rt. 1

Beason  
1 acre



KECK, MRS. B. H.  
Rt. 2

Mt. Pulaski  
80 acres



KATZ, HAROLD  
Rt. 2

Lincoln  
80 acres



KECK, HENRY C. (ESTATE)  
Rt. 2 Mt. Pulaski

Logan  
80 acres



KATZ, JOE  
Rt. 2

Lincoln  
80 acres



KEIF, CLARENCE L.  
Rt. 3 Lincoln

Logan  
210 acres



KAUTZ, WALLACE E.  
Rt. 2

Mt. Pulaski  
200 acres



KEMMER, CHARLES  
Rt. 1 Mt. Pulaski

Logan  
160 acres



KENNEDY, MR. & MRS. WILLIAM  
Rt. 2 Mt. Pulaski Logan  
100 acres



KEST, O. W.  
Rt. 2 Lincoln  
160 acres




KEOUGH TEXACO  
Route 66 Lawndale  
20 acres



KEYS, AMY & BUBETTA  
Rt. 1 Beason  
174 acres



KEPNER, PERY, OLIVE & MACIE  
Rt. 2 Mt. Pulaski Logan  
20 acres



KEYS, BERT  
Rt. 1 Beason  
80 acres



KERSCHNER, JOHN  
Rt. 2 Mt. Pulaski Logan  
63 acres



KEYS, BERT  
Rt. 1 Beason  
87 acres





KEYS, BURT  
Rt. 1

Beason  
280 acres



KIEF, CLARENCE L.  
Rt. 3

Lincoln  
210 acres



KEYS, MISS ETTA  
Rt. 1

Beason  
160 acres



KIESI, ORVILLE H.  
Rt. 2

LINCOLN  
310 acres



KEYS, MRS. HAROLD  
Rt. 1

Beason  
155 acres



KIEST, OSCAR  
Rt.

Elkhart  
160 acres



KIBLER, MRS. BETH H.  
Rt. 1

Hartsburg  
60 acres



KIEST, OSCAR  
Rt. 1

Hartsburg  
160 acres



KIEST, OSCAR  
Rt. 4

Lincoln  
160 acres



KIERNAN, GRACE COLE  
Rt. 1 Mt. Pulaski

Logan  
130 acres




KIEST, RUTH  
Rt. 1

Beason  
240 acres



KIERNAN, GRACE COLE  
Rt. 1

Logan  
80 acres



KIEST, RUTH A.  
Rt. 1

Beason  
160 acres



KILIMAN, EMIL  
Rt. 1

Chestnut  
160 acres



KIEST, WILBUR  
Rt. 1-J. H. Richert, Tenant

Beason  
160 acres



KILIMAN, EMIL  
Rt. 1

Chestnut  
240 acres





KILIMAN, JOHN  
Rt. 1

Beason  
160 acres



KIRBY, RUSSEL  
Rt. 1

New Holland  
80 acres



KINDARD, EDWARD  
Rt. 1

Beason  
26 acres



KLEINSCHMIDT, EDWARD  
Rt. 2

Lincoln  
143 acres



KINDRED, MAE  
Rt. 2

Atlanta  
10 acres



KLEINSCHMIDT, EDWARD  
Rt. 4

Lincoln  
130 acres



KINSBERGER  
Rt. 1

Lincoln  
8 acres



KLEMM, CARITA W.  
Rt. 1

Emden  
160 acres



KLEMM, C. W. San Jose  
Rt. 1-Richard Albers, Tenant 160 acres



KLOKKENGA, ANDREW Emden  
Rt. 1 160 acres



KLEMM, LESTER W. Lincoln  
Rt. 4-Scotch Shorthorn Cattle 110 acres



KLOCKENGA, EDGAR Hartsburg  
Rt.2-25 yrs. this family 160 acres  
Hereford & Shorthorns-Chester White Hogs.



KLOCKENGA, GEORGE F. Lincoln  
Rt. 1 45 acres



KLOKKENGA ESTATE Emden  
Rt. 1 80 acres



KLOCKENGA, GEORGE Logan  
Rt. 1 Atlanta 150 acres



KLOKKENGA, FRED Emden  
Rt.2-Reg. Shorthorn Cattle 140 acres





KLOKKENGA, HARM R.  
Rt. 2

Hartsburg  
150 acres



KLOKKENGA, MARTIN  
Rt. 1

Atlanta  
142 acres



KLOKKENGA, HARRY J.  
Rt. 1

Emden  
160 acres



KLOKKENGA, NANKE  
Rt. 2 Atlanta

Logan  
100 acres



KLOKKENGA, J. ELMER  
Rt. 1-Reg. Scotch Shorthorn Cattle

Logan  
200



KLOKKENGA, RUBEN  
Rt. 1

Hartsburg  
120 acres



KLOKKENGA, MARTIN  
Rt. 1

Atlanta  
183 acres



KNAAK, RICHARD A.  
Rt. 2

Hartsburg  
80 acres



KNOCKEL, JOHN & GERTRUDE  
Rt. 2

Atlanta  
340 acres



KOESTER, HARMAN  
Rt. 1

New Holland  
160 acres



KOESTER, ELMER  
Rt. 1

New Holland  
160 acres



KOESTER, VERNAN  
Rt. 1

New Holland  
160 acres



MONTGOMERY, MRS.  
Frederich H. Koester, Tenant

Lincoln  
357 acres



KOMNICK, OTTO H.  
Rt. 1

Atlanta  
120 acres



KOESTER, HARRY F.  
Rt. 1-H Koester, Opr. Ainsworth seed Corn

New Holland  
160



KOPP, JENNIE B.  
Rt. 1

New Holland  
180 acres





KOPPER, HAROLD

New Holland  
467 acres



KRAUSE, IDA (ESTATE) '35 Lincoln  
Rt.1-W.Krause,Mgr.Hereford Cattle 13½



KOSTOMAY, AUGUST  
Rt. 2

Lincoln  
14½ acres



KRENKEL, F. W.  
Rt. 2

Atlanta  
103 acres



KRAMER, HENRY (ESTATE)  
Rt. 2 Emden

Logan  
180 acres



KRETZINGER, EUGENE  
Rt. 1

Chestnut  
171 acres



KRAMER, ESTATE  
Rt. 1 San Jose

Logan  
100 acres



KNOLLENBERG, WILLIAM Lincoln  
Rt.1-Dairy Cattle-Chest.White Hogs 120



KROMMINGA, OLIVER W. New Holland  
160 acres




KRUGER GRAIN CO. Lincoln  
Route 4



KROOS, JOSEPH Lincoln  
Rt. 4 180 acres




KRUSEMARK, MRS. CLARA Emden  
Rt. 1 80 acres



KROTZ, ANTON Lincoln  
Rt. 2 40 acres



KRUSEMARK, CLARENCE R. New Holland  
Rt.1-Reg. Hereford Cattle 160 acres



EAST LINCOLN FARMERS GRAIN CO. Lincoln  
Route 2



KRUSEMARK, ELMER Emden  
Rt. 1 160 acres





KRUSEMARK, ELMER C. Emden  
Rt. 1-Leonard Krusemark, Opr. 240 acres




KURTZ, WILLIAM F. Logan  
Rt. 3 Lincoln. Walter Horn, Opr. 140 acres



KOESTER, HENRY D. New Holland  
Rt. 1 151 acres



KURTZ, L. (ESTATE) Lincoln  
Rt. 4 200 acres



KOESTER, HENRY New Holland  
Rt. 1 160 acres



KUNTZ, MERLE Logan  
Rt. 3 Lincoln 171 acres  
Reg. Horned Herefords-Reg. Duroc Hogs



KOHL, HUBERT New Holland  
Rt. 1 240 acres



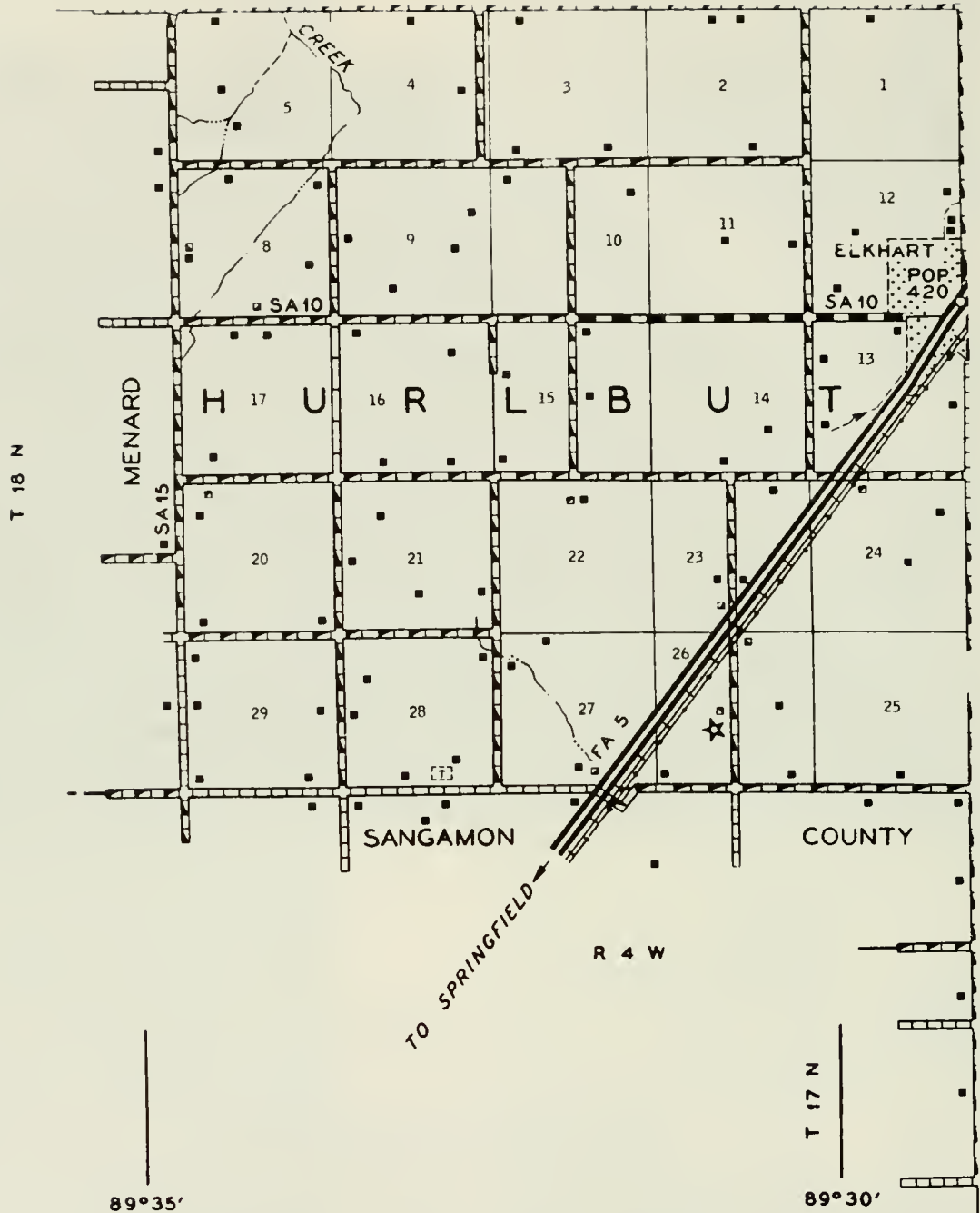
KLOCKENGA, MRS. ALMA Hartsburg  
Rt. 1 160 acres



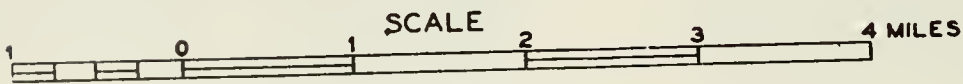
## ELKHART

Southwest of Lincoln, on US 66, is situated the town of Elkhart, with a population of 420. Here is located Elkhart Hill, on the slope of which James Latham established one of the earliest settlements in Logan County. On the crest of the hill today stands "Oglehurst," historic home of Richard J. Oglesby, an officer in the Mexican War, a general in the Civil War, three times governor of Illinois, a United States senator for Illinois and an intimate friend of President Lincoln.

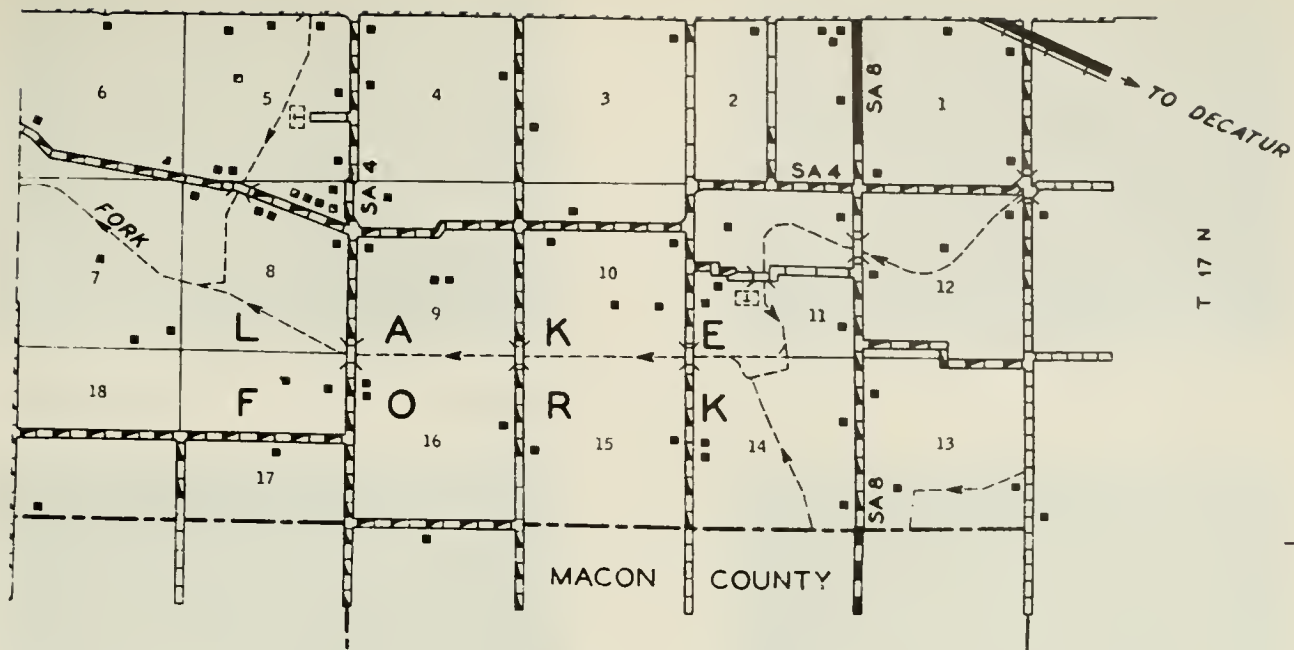




PREPARED BY THE  
**BUREAU OF RESEARCH AND PLANNING**  
 DIVISION OF HIGHWAYS  
 DEPARTMENT OF PUBLIC WORKS & BUILDINGS  
 IN COOPERATION WITH THE  
 U.S. DEPARTMENT OF COMMERCE  
 BUREAU OF PUBLIC ROADS



POLYCONIC PROJECTION

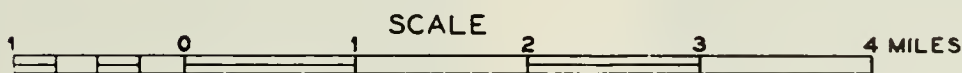


R 1 W

89°15'

89°10'

PREPARED BY THE  
 BUREAU OF RESEARCH AND PLANNING  
 DIVISION OF HIGHWAYS  
 DEPARTMENT OF PUBLIC WORKS & BUILDINGS  
 IN COOPERATION WITH THE  
 U.S. DEPARTMENT OF COMMERCE  
 BUREAU OF PUBLIC ROADS



POLYCONIC PROJECTION

### LAKE FORK TOWNSHIP

In the southeast corner of Logan County may be found Lake Fork Township, with a 1950 population of 206. Having no villages within its bounds, Lake Fork Township is entirely devoted to agriculture and its annual harvests are on a par with those of other townships in the county. The residents of the township are a quiet, industrious folk who do most of their shopping in the nearby town of Mount Pulaski (in Mount Pulaski Township).





LAATSCH, MRS. JOE  
Cornland R.R.

Logan  
80 acres



LA FORGE, M. D.  
Rt. 1

New Holland  
160 acres



LA FORGE  
Rt. 4

Lincoln  
155 acres



LA FORGE, WILLIAM  
Rt. 1

New Holland  
160 acres



LA FORGE, DORCUS  
Box 127

New Holland  
77 acres



LA FORGE, WILLIAM  
Rt. 1

New Holland  
235 acres



LA FORGE, IRA & EMILY WHITE  
Rt.1

New Holland  
240 acres



LAKE, GRACE M.  
Rt. 4

Lincoln  
160 acres





LAKIN, RAYMOND  
Rt. 1 Chestnut  
200 acres



LANGENBAHN, JOHN  
Rt. 2 Lincoln  
120 acres



LAVAB, MRS. NETTIE  
Rt. 2 Mt. Pulaski Logan  
120 acres



LANGENBAHN, WILLIAM  
Rt. 20 Lincoln  
80 acres



LANDAU, WILBUR E. (1869)  
Rt. 2-Herefords & Hamp. Hogs Lincoln  
315 acres



LANGHOFF, WM. F.  
Rt. 2 Atlanta  
10 acres



LANGENBAHN, JAKE  
Rt. 2-H.H. Weston, Mgr. Hogs & Chickens Lincoln  
160



LANTERMAN, FORREST E.  
Rt. 1 Chestnut  
97 acres





LANTERMAN, F. J.  
Rt. 1

Mt. Pulaski  
200 acres



LABSON, NINNIAN  
Rt. 1

Elkhart  
160 acres



LANTERMAN, J. B.  
Rt. 9

Atlanta  
269 acres



LA RUE ESTATE  
Rt. 1

Middletown  
168 acres



LANTERMAN, JOE B.  
Rt. 2

Atlanta  
260 acres



LA RUE, EARL  
Rt. 1

Middletown  
100 acres



LANTERMAN, JOE B.  
Rt. 2

Atlanta  
160 acres



LAST, HARRY J.  
Rt. 1

Beason  
160 acres



LATHAM, ELMER  
Rt. 1

New Holland  
160 acres




LAUER, FRED  
Rt. 1

Middletown  
200 acres



LATHAM, ELMER & EDNA  
Rt. 1

New Holland  
71 acres



LAUER, FRED  
Rt. 2

Atlanta  
175 acres



LAUBE, BERTHA  
Rt. 1 Atlanta

Logan  
70 acres



LAUER, FRED  
Rt. 3

Lincoln  
120 acres



LAUER, FRED  
Rt. 2

Atlanta  
240 acres



LAUER, HERMAN





LAUER, HERMAN  
Rt. 1

Elkhart  
226 acres



LAUER, MARY L.  
Rt. 1 Lincoln

Logan  
159 acres



LAUER, HERMAN J.

Broadwell  
160 acres



LAUGHERY, NOBA E.  
Rt. 1 Mt. Pulaski

Logan  
120 acres



LAUER, HERMAN J.  
Rt. 1 Elkhart

Logan  
160 acres



LAUGHERY, WESS  
Rt. 2 Mt. Pulaski

Logan  
211 acres



LAUER, JACOB E.  
Rt. 1

Broadwell  
220 acres



LAUN, GEO W.  
Rt. 1

Atlanta  
140 acres



LAUN, HENRY  
Rt. 1

New Holland  
80 acres



LAWRENCE, ARTHUR J.  
Rt. 1

Chestnut  
160 acres



LAUN, HENRY  
Rt. 1

New Holland  
1 acre




LAWRENCE, ARTHUR J.  
Rt. 1

La tham  
235 acres



LAWRENCE ESTATE  
Rt.1-George Bell Mgr. Hampshire Sheep 16

Elkhart



LAWRENCE, MARY  
Rt.1-Albert Awe, Mgr.-Black Angus-

Elkhart  
295



LAWRENCE, MRS.  
Rt. 2 Mt. Pulaski

Logan  
160 acres



LAWRENCE, GWENDOLYNN, STELLA &  
Rt. 1-George Pell, Mgr. 9 yrs.

Elkhart  
20 acres





LAYMAN, MRS. MINNIE  
Rt. 1

Emden  
315 acres



LEE, VINCENT  
Rt. 1

New Holland  
160 acres



LEACH, CLARENCE M.  
Rt. 1

Atlanta  
44 acres



LEESMAN, DONALD E.  
Rt. 2

Atlanta  
230 acres



LEATHERS, WALTER  
Rt. 1

Elkhart  
8 acres



LEESMAN, FRED  
Rt. 1

Logan  
95 acres



LEE, MRS. BURCH  
Rt.1-Reg.Red Polled Cattle

Hartsburg  
120 acres



LEESMAN, GEORGE  
Rt. 1 Atlanta

Logan  
140 acres





LEESMAN, MERLE C.  
Rt. 1

Atlanta  
100 acres



LEESMAN, WILBER  
Rt. 1 Atlanta

Logan  
159 acres



LEESMAN, MERLE C.  
Rt. 1

Atlanta  
85 acres



LEESMAN, WILLIAM  
Rt. 1

Atlanta  
80 acres



LEESMAN, ROY G.  
Rt. 1

Atlanta  
25 acres



LEIGHTON, WESLEY  
Rt. 1-Claus Miller, Sr. Ten.

San Jose  
320 acres



LEESMAN, WILBUR  
Rt. 1

Atlanta  
80 acres



LEIMBACH, ELMER  
Rt. 3 Lincoln

Logan  
300 acres





LEIMBACH, L. F.  
Rt. 1

Chestnut  
246 acres



LEININGER, JOHN  
Rt. 4

Lincoln  
160 acres



LEIMBACH, LOUIS E.  
Rt. 1

Chestnut  
130 acres



LEISCHMAN, CARL  
Rt. 4

Lincoln  
85 acres



LEIMBACH, MRS. LOUSIA  
Rt. 1

Latham  
160 acres



LEMING, WILLIAM  
Rt. 1

Beason  
89 acres



LEIMBACH, WILLIAM H.  
Rt. 1

Chestnut  
160 acres



LEONARD, CAROLINE  
Rt. 3

Lincoln  
319 acres



LEONARD, CAROLINE  
Rt. 3 Lincoln

Logan  
163 acres




LESSEN, H. J.  
Rt. 1-Lived here since 1928

Hartsburg  
240 acres



LERCHER, IRVING  
Rt. 1

Williamsville  
20 acres



LESSEN, HAROLD H.

Lincoln  
80 acres



LESLEY, DICK  
Rt. 1

Mt. Pulaski  
240 acres



LESSEN, JOE J.  
Rt.1-Hereford Cattle & Hampshire Hogs

Lincoln  
160



LESSEN, ALBERT  
Rt. 1

Hartsburg  
120 acres



LESSEN, ROBERT  
Rt. 1

Hartsburg  
160 acres





LICH, C. C.  
Rt. 3

Lincoln  
49 acres



LIESMAN, WILBER  
Rt. Hartsburg

Logan  
160 acres



LIEMBACH, ELMER  
Rt. 1

Chestnut  
220 acres



LILLICH, ALBERT G.  
Rt. 1

Chestnut  
120 acres



LIESMAN, HAROLD L.  
Rt.

Atlanta  
190 acres



LINCOLN COLLEGE  
Rt. 1

Middletown  
336 acres



LIESMAN, REYNOLD H.  
Rt. 2-In family since 1882-Hamp. Hogs.-195

Lincoln



LINCOLN COLLEGE  
Rt. 1

Beason  
160 acres



LINCOLN COLLEGE  
Rt. 1

Beason  
80 acres



LINCOLN COLLEGE  
Rt. 2

Lincoln  
334 acres



LINCOLN COLLEGE  
Rt. 2

Lincoln



LINCOLN COLLEGE FARM  
Rt. 4

Lincoln  
240 acres



LINCOLN COLLEGE  
Rt. 2

Lincoln



LINCOLN FLYING SERVICE, INC.  
Box 312

Lincoln  
65 acres



LINCOLN COLLEGE  
Rt. 2-Jeff Springer. Tenant

Lincoln  
318 acres



LIPP, BERTHA  
Rt. 1

Mt. Pulaski  
76 acres





LIPP, FREDERICK  
Rt. 1

Mt. Pulaski  
160 acres



LITTERLY, JESS  
Rt. 1 Elkhart

Logan  
2 acres



LITTERLY, ALFRED  
Rt. 1 Mt. Pulaski

Logan  
80 acres



LITTLER, S. T. (ESTATE)

Elkhart  
540 acres



LITTERLY, CLAUDE  
Rt. 1

Mt. Pulaski  
80 acres



LITTLER, S. T. (ESTATE)

Elkhart  
500 acres



LITTERLY, HENRY L.  
Rt. 1

Elkhart  
40 acres



LITTLER ESTATE  
Rt. 1

Williamsville



LITTLER ESTATE Williamsville  
Rt. 1



LOERCHER, MARION Atlanta  
Box 355-Lifelong Resident 9 acres



LOCK, N. G. Beason  
Rt. 1 160 acres



LOGAN COUNTY FARM Lincoln  
Rt. 1 240 acres



LOCKENOUR, ELMER Lawndale  
106 acres



LOGUE, HOMER J. Fancy Prairie  
Rt. 1 240 acres



LOERCHER, ARTHUR W. Atlanta  
Rt. 2 150 acres



LOLLING, G. R. Hartsburg  
Rt. 1 160 acres





LOLLING, HENRY  
Rt. 1

Hartsburg  
120 acres



LONG, BESSIE (ESTATE) Lincoln  
Rt. 1-Henry Franz, Mgr. Cattle-Sheep-Hogs



LOLLING, MRS. OLGA  
Rt. 1 Hartsburg

Logan  
80 acres



LONG, HARRY  
Rt. 1

Middletown  
40 acres



LOLLING, RUDOLPH H.  
Rt. 1

Hartsburg  
80 acres



LONG, MISS MAY  
Rt. 1

Lincoln  
80 acres



LOLLING, RUDY R.  
Rt. 1

Lincoln  
120 acres



LONG, VIRGIL & JESSIE V.  
Rt. 1

Middletown  
200 acres



LORD, RALPH  
Rt. 1

Williamsville  
160 acres



LOWE, ROY S.  
Rt. 1

Chestnut  
1 acre



LOVEALL, RALPH  
Rt. 3

Lincoln  
8 acres



LOWE, SILAS,  
Rt. 1

Mt. Pulaski  
5 acres



LOVELESS, KEITH L.  
Rt. 2

Atlanta  
150 acres



LOWE, WILLIAM A.  
Rt. 1

San Jose  
80 acres



LOVR, LOYIS  
Rt. 1 Lincoln

Logan



LOWERY, HARVEY  
Rt. 1

Beason  
200 acres





LOWERY, VIRGIL  
Rt. 1

Beason  
466 acres



LUCAS, LEIGH  
Rt. 1 Mr. Dulocki

Logan  
430 acres



LOY, MERVIN  
Rt. 1

Atlanta  
2 acres



LUCAS, ROY B.  
Rt. 1

Mt. Pulaski  
390 acres



LUCAS, ESTER  
Rt. 1

Latham  
180 acres



LUCKHART, MRS. ELLA  
Rt. 1

Middletown  
163 acres



LUCAS, GEORGE  
Rt. 1

Atlanta  
160 acres



LUEKEN, MAURICE  
Rt. 1

Lincoln  
1 acre



LUKEN, LOUIS  
Rt. 1

Hartsburg  
160 acres



LUZ, MARY  
Rt. 2 Mt. Pulaski

Logan  
160 acres



LUKENBILL, E. H.  
Rt. 1

Chestnut  
160 acres



LYONS, LYMON  
Rt. 1

Mt. Pulaski  
80 acres



LUTZ, ANNETTE C.  
Rt. 3 Lincoln

Logan  
154 acres



# W. G. COLBURN

**Service Station – Transfer**

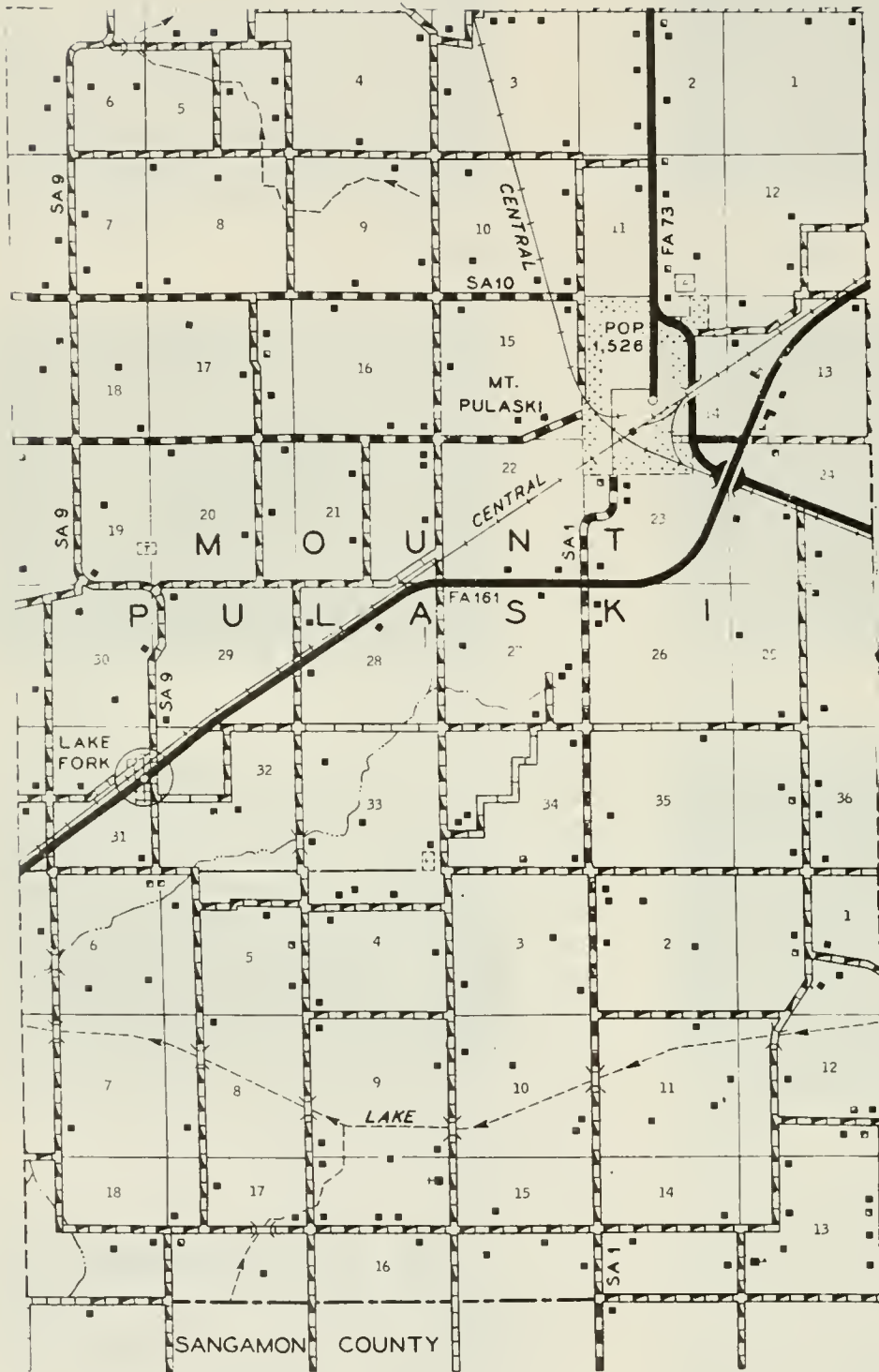
*Livestock Shipments a Specialty*

**BEASON, ILLINOIS**

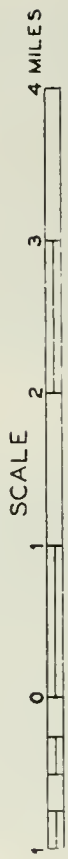
OFFICE  
Phone 31

RESIDENCE  
Phone 78





PREPARED BY THE  
**BUREAU OF RESEARCH AND PLANNING**  
 DIVISION OF HIGHWAYS  
 DEPARTMENT OF PUBLIC WORKS & BUILDINGS  
 IN COOPERATION WITH THE  
 U.S. DEPARTMENT OF COMMERCE  
 BUREAU OF PUBLIC ROADS



POLYCONIC PROJECTION

R 2 W

89° 20'



## MOUNT PULASKI

Second largest community in Logan County is the town of Mount Pulaski, with a population of 1,526. It is located south of Lincoln on the Illinois Central Railroad and on US 54 and State 121. Mount Pulaski is the third oldest town in Logan County, having been platted in 1836 by Jabez Capps, Dr. Barton Robinson, George W. Thurley and several others.

In 1847 the town became Logan's second county seat, retaining this title until 1853, when Lincoln was designated county seat. Still standing today in Mount Pulaski is Logan's second courthouse, a two-story Greek Revival edifice. It is now an historic shrine maintained by the State of Illinois. Such prominent lawyers of the pioneer period as Abraham Lincoln, Stephen A. Douglas and William H. Herndon frequently argued law cases in this courthouse when Mount Pulaski was county seat.





City of MT. PULASKI



Village of LAKEFORK  
(Unincorporated)





MAAKS, FRANK

New Holland  
200 acres



MALERICH, EDWARD M. & JAS. F. New Holland  
& FLORENCE M. HOUSE 80 acres



MAAKS, FRANK  
Rt. 1

New Holland  
160 acres



MALERICH, KATHERINE Elkhart  
Rt. 1- James Pickett, Mgr. 2 Yr. 348 acres



MAHLER, RICHARD Lincoln  
Rt.1-In family since 1863-Sheep-245 acres



MAMMEN, CAROLINE (ESTATE) Emden  
Rt. 1-Clarence Mammen, Opr. 160 acres



MALERICK, CATHERINE J.  
Rt. 4

Lincoln  
160 acres



MANN ESTATE (1875)  
Rt. 2-Chas. Mann, Mgr.

Mt. Pulaski  
118 acres





MANN, HAROLD C.  
Rt. 2 Mt. Pulaski

Logan  
54 acres



MARTEN, ARTHUR A.  
Rt. 1

Chestnut  
112 acres



MANUS, CARL  
Rt. 1

San Jose  
160 acres



MARTIN, ALEECE & BERENICE RAISCH  
G.E. Montgomery, Opr.

Mason  
Rt. 2, City



MANN, JUNIOR  
Rt. 1-Earl Edwards, Tenant

Mt. Pulaski  
180 acres




MARTIN, BLANCHE A.  
Rt. 1

Lincoln  
80 acres



MANUS, WESLEY  
Rt. 2

Emden  
160 acres



MARTIN, DAVID (ESTATE)  
Rt. 1

New Holland  
120 acres



MARTIN, IDA  
Rt. 4

Lincoln  
60 acres



MATTHEWS, WILLIAM G.  
Rt. 1

Mt. Pulaski  
120 acres



MARTIN, WILLIS E.  
Rt. 1

Lincoln  
120 acres



MAUER, JOHN  
Rt. 4

Lincoln  
117 acrea



MARTINIC, CHARLES F.  
Rt. 1

Beason  
160 acres



MAURER, GEORGE  
Rt. 3

Lincoln  
160 acres



MASON, MELVIN E.  
Rt. 1 Atlanta

Logan  
32 acres



MAUER, HENRY  
Rt. 3 Lincoln-Edw. Krueger, Opr.

Logan  
120 acres





MAURER, JOHN F.  
Rt. 3

Lincoln  
160 acres



MAURIE, EMILY (ESTATE)  
Rt. 1 Mt. Pulaski

Logan  
1000 acres



MAURER, EMMA  
Rt. 3

Lincoln  
160 acres



MAURIE, EMILY (ESTATE)  
Rt. Mt. Pulaski

Logan  
1000 acres



MAURER, EMMA M.  
Rt. 3 Lincoln-John H. Mahler, Opr. 240 acres

Logan



MARTEN, HENRY F.  
Rt. 1

Lincoln  
160 acres



MAURER, HENRY M.  
Rt. 1

Beason  
160 acres



MARTIN, HARRY S. JR.  
Rt. 1

Mt. Pulaski  
440 acres



MATTINGLY, J. W.  
Rt. 2

Atlanta  
160 acres



MAURER, JOHN F.  
Rt. 1

Eason  
160 acres



MAURER, JOHN F.  
Rt. 3

Lincoln  
275 acres



MAURER, JOHN F.  
Rt. 1

Mt. Pulaski  
240 acres



MAURER, JOHN F.  
Rt. 3 Lincoln

Logan  
213 acres



MAURER, JOHN F.  
Rt. 3

Lincoln  
220 acres



MAURER, JOHN F.  
Rt. 3 Lincoln

Logan  
160 acres



MAURIE, EMILY M.  
Rt. 2 Mt. Pulaski

Logan  
17 acres





MAURIE, EMILY (ESTATE)  
Rt. 2 Mt. Pulaski

Logan  
80 acres



MAYER, MINNIE  
Rt. 1

Mt. Pulaski  
180 acres



MAURIE, EMILY (ESTATE)  
Rt. 1 Mt. Pulaski

Logan  
122 acres



BRYANT, ALBERT, MAYER, FRED &  
MAYER, ROBERT

Elkhart  
320 acres



MAXHEIMER, JOHN  
Rt. 1

Mt. Pulaski  
100 acres



BRYANT, ALBERT, MAYER, FRED &  
MAYER, ROBERT

Elkhart  
244 acres



MAXWELL, WILLIAM K.  
Rt. 1 Mt. Pulaski

Logan  
360 acres



MAYER ESTATE  
Rt. 1 Mt. Pulaski

Logan  
200 acres



MAAKS, CHARLES F. New Holland  
Rt. 1 100 acres



McARTHEY, LOREN New Holland  
Rt. 1 80 acres



MAYER, MRS. MINNIE Mt. Pulaski  
Rt. 2 160 acres



McARTHUR, G.B. & V.F. BARNES Williamsville  
Rt. 1 200 acres



MAYER, MRS. MINNIE Lincoln  
Rt. 3 187 acres



McARTHUR, G.B. & V.F. BARNES Williamsville  
Rt. 1 290 acres



MAYER, MINNIE L. Logan  
Rt. 1 Mt. Pulaski 200 acres



McARTHUR, DR. S. W. Elkhart  
Rt. 1 165 acres





McARTHUR, DR. S. W. Elkhart  
Rt. 1 160 acres



McCONNELL, TED Beason  
Rt. 1 160 acres



McBRAYER, MRS. O. B. Atlanta  
Rt. 2 132 acres



McCORMICK, H. B. Logan  
Rt. 1 Emden 160 acres



McCARTHY, MRS. JOHN Lincoln  
Rt. 3 225 acres



McCORMICK, HARRY B. Emden  
Rt. 1-John McCormick Mgr. 42 yrs. 80



McCONNELL, DAISY Lincoln  
Rt. 4-A.B. Pierce, Mgr. 80 acres



McCORMICK, R. L. Logan  
Rt. 1 Emden-G.D. Lessen & Sons, Opr. 160



McCORMICK, R. L.  
Rt. 1 Emden

Logan  
200 acres



McGRATH, TED  
M.P. Mayberry, Tenant 29 yrs.

Lincoln  
320 acres




McCOY, DAVID B.  
Rt. 3 Lincoln

Logan  
62 acres



McGRATH, T. E.  
Rt. 3

Lincoln



McCLEPINS, ROY  
Rt. 1

Mt. Pulaski  
390 acres




McGRATH, TED

Beason  
100 acres



McGRATH, T. E.  
Rt. 3

Lincoln  
500 acres



McGOUGH, WDWARD W.  
Box 305

Lincoln  
80 acres





McKEE, WM  
Rt. 1

Mt. Pulaski  
160 acres



McMATH, MRS. JOHN  
Rt. 1

Hartsburg  
80 acres



McLANE, WILL

Middletown



McARTHUR, FLETCHER  
Rt. 1

New Holland  
300 acres



McLELLAN, MRS. I &  
Rt. 1- MRS. VENUS LAKE

Atlanta  
173 acres



McMILLEN POULTRY FARM  
Rt. 2

Lincoln  
2 acres



McMATH, MRS. JOHN  
Rt. 1

Hartsburg  
250 acres



McSHANE, H. C.  
Rt.1

New Holland  
213 acres



MEACHAM, MRS. ELZA  
Rt. 1-R. B. Aughenbaugh, Tenant 195 acres

Chestnut



MELIN, MRS. FRANK L.  
Rt. 1

Athens  
160 acres



MEINERSHAGEN, HENRY  
Rt. 1 Lincoln

Logan  
177 acres



MELTON, CLARENCE  
Rt. 1

Emden  
80 acres



MEINERSHAGEN, MISS HILDA  
Rt. 1 Lincoln

Logan  
12 1/2 acres



MELTON, JAMES  
Rt. 1 Hartsburg

Logan  
154 acres



MEISTER, GEO.  
Rt. 1


Mt. Pulaski  
260 acres



MENSSSEN, JAKE  
Rt. 1

Hartsburg  
80 acres





MENZEL, HARRY  
Rt. 1

Atlanta  
40 acres



METZ, ROBERT  
Rt. 2

Lincoln  
80 acres



MERRIMAN, DR. JOHN R.  
Rt. 1

Athens  
310 acres



METZLER, MRS. FLORENCE  
Rt.1-Lafe Hedrick, Opr.

New Holland  
320 acres



MERRIMAN, JOHN R.  
Rt. 1

Williamsville  
310 acres



MEYER, MRS. CHRISTINE D.

Lake Fork  
3 1/2 acres



MEYERS, HERMAN  
Rt. 4

Lincoln  
160 acres



MEYER, E. J.  
Rt. 1

Beason  
20 7 acres



MICHAELS, HENRY  
Rt. 3 Lincoln

Logan  
219 acres



MILLIER, BURKE  
Rt. 4

Lincoln  
160 acres



MICHAELS, W. B.  
Rt. 1

Beason  
160 acres



MILLER, CARL  
Rt. 1

Hartsburg  
160 acres



MICHAELIS, HENRY  
Rt. 1 Elkhart

Logan  
85 acres



MILLER, MRS. EMMA  
Rt. 1 Emden, Geo. Miller, Opr.

Logan  
160 acres



MIDDENDORF, HENRY  
Rt. 1

New Holland  
160 acres



MILLER, IDA & A.B.  
Rt. 4

Lincoln  
320 acres





MILLER, FLOYD E.  
Rt. 1

Chestnut  
110 acres



MILLER, MISS FLORENCE  
Rt.

Middletown  
320 acres



MILLER, ELMER H.  
Rt. 1

New Holland  
160 acres



MILLER, JAMES M.  
Harry & Fred Miller, Mgrs.-Hamp.Hogs

Lincoln  
226



MILLER, EULESS D.  
Rt. 1

Atlanta  
120 acres



MILLER, JOHN L.  
Rt. 3 Lincoln

Logan  
195 acres



MILLER, FLORENCE  
Rt. 1

Beason  
240 acres



MILLER, FAY L.  
Rt. 2 Mt.Pulaski-Eugene Miller, Opr.

Logan  
245





MILLER, LELAND  
Rt.2-C.M.Johnson,Mgr.-Herefords & Hogs 240

Lincoln



MILLER, RUBEN  
Rt. 3

Lincoln  
160 acres



MILLER, LELAND P.  
Rt. 1

Hartsburg  
160 acres



MILLER, R. G.  
Rt. 3

Lincoln  
80 acres



MILLER, MRS. MARY &  
MISS JENNIE McNISH-Rt.1 Emden

Logan  
240 acres




MILLER, MRS. W. E.  
Rt. 1

Emden  
100 acres



MILLER, MERLE  
Rt. 1

Atlanta  
200 acres



MILLER, MRS. W. E.  
Rt. 1

Emden  
100 acres





MILLER, WILLIAM D.  
Rt. 1

Chestnut  
120 acres



MOFFITT, CARITA

Lawndale  
320 acres



MINDER, MATT  
Rt. 4 Lincoln

Logan  
160 acres



MOFFET, CARITA  
Herbert Knollenberg, Tenant

Lawndale  
500 acres



JOHNSTON, MINNIE E.  
Rt. 1

Beas on  
320 acres



MOHLER, MRS. MARIE  
Rt. 1

Middletown  
14 acres



MAYER, MINNIE L.  
Rt. 1

Chestnut  
195 acres



MOLIN, F. L.  
Rt. 1

Williamsville  
80 acres



MONTGOMERY, WALTER  
Rt. 1

Beason  
160 acres



MONTGOMERY, C. & WIGGINGTON, C. Middletown  
Rt. 1

78 acres



MOONEY, HUGH R. (ESTATE)  
Rt. 1

Latham  
115 acres



MOONEY, HUGH J.  
Rt. 1

Latham  
160 acres



MOORE, CHAS. W.  
Rt. 1 Lincoln

Lincoln  
8 acres



MOORE, EDNA  
Rt. 1

Mt. Pulaski  
120 acres



MOORE, FRED  
Rt. 1

Atlanta  
160 acres



MOORE, W. R.  
Rt. 3 Lincoln

Logan  
40 acres





MOORE, J. R.  
Rt. 2

Mt. Pulaski  
140 acres



MORRIS, CLARENCE  
Rt. 1

Middletown  
57 acres



MOORE, LLOYD  
Rt. 1

Elkhart  
53 acres



MORRISON, DR. H. T.  
Rt. 1

Elkhart  
320 acres



MOORE, ROY  
Rt. 2

Mt. Pulaski  
118 acres



MORRISON, DR. H. T.

Elkhart  
320 acres



MOOTS, FRANK  
Rt. 4

Lincoln  
200 acres



MOSIER, WARREN  
Rt. 1

Chestnut  
40 acres



MOUNTJOY, EMMA  
Rt. 2

Atlanta  
126 acres




MOWRY, MRS. GEORGE  
Rt. 1

Emden  
183 acres



MT. JOY FARMERS CO-OP ELEVATOR

Atlanta



MOTE, MRS. ALICE L.  
Rt.1-In family since 1863

Lincoln  
80 acres



MOUNTJOY HYBRID SEED CO.

Atlanta



MOZER, GEORGE  
Rt. 1

Hartsburg  
100 acres



MOUNTJOY, OSCAR  
Rt. 2 Box 40

Atlanta  
200 acres



MURPHY, MRS. CLARA  
Rt. 1 Mt. Pulaski

Logan  
2 acres





MURPHY, MISS DOROTHY  
Rt. 1

Elkhart  
40 acres



MYERS, HERMAN  
Rt. 2

Lincoln  
210 acres



MUSICK, MRS. BOB P.  
Rt. 2-Lifelong Res. Co.

Atlanta  
80 acres



MYERS, J. B.  
Rt. 2

Lincoln  
90 acres



MUSICK, JESSE  
Rt. 4

Lincoln  
160 acres



MYERS, M. J.  
Rt. 1

Beason  
80 acres



MYERS, HERMAN  
Rt. 2

Lincoln  
10 acres



MYERS, SOPHIA L.  
Rt. 1

Beason  
80 acres



MYERS, MABEL  
Rt. 2

Lincoln  
143 acres



STENBERGIN CEMETERY

Mt. Pulaski



MYERS, ROBERT  
Rt. 1

Beason  
400 acres



LAKE BANK CEMETERY (1851)

Mt. Pulaski



MYERS, SQUIRE (ESTATE)  
Rt. 1

Kenney  
300 acres



MT. PULASKI CEMETERY

Mt. Pulaski



MYERS, THOMAS  
Rt. 1

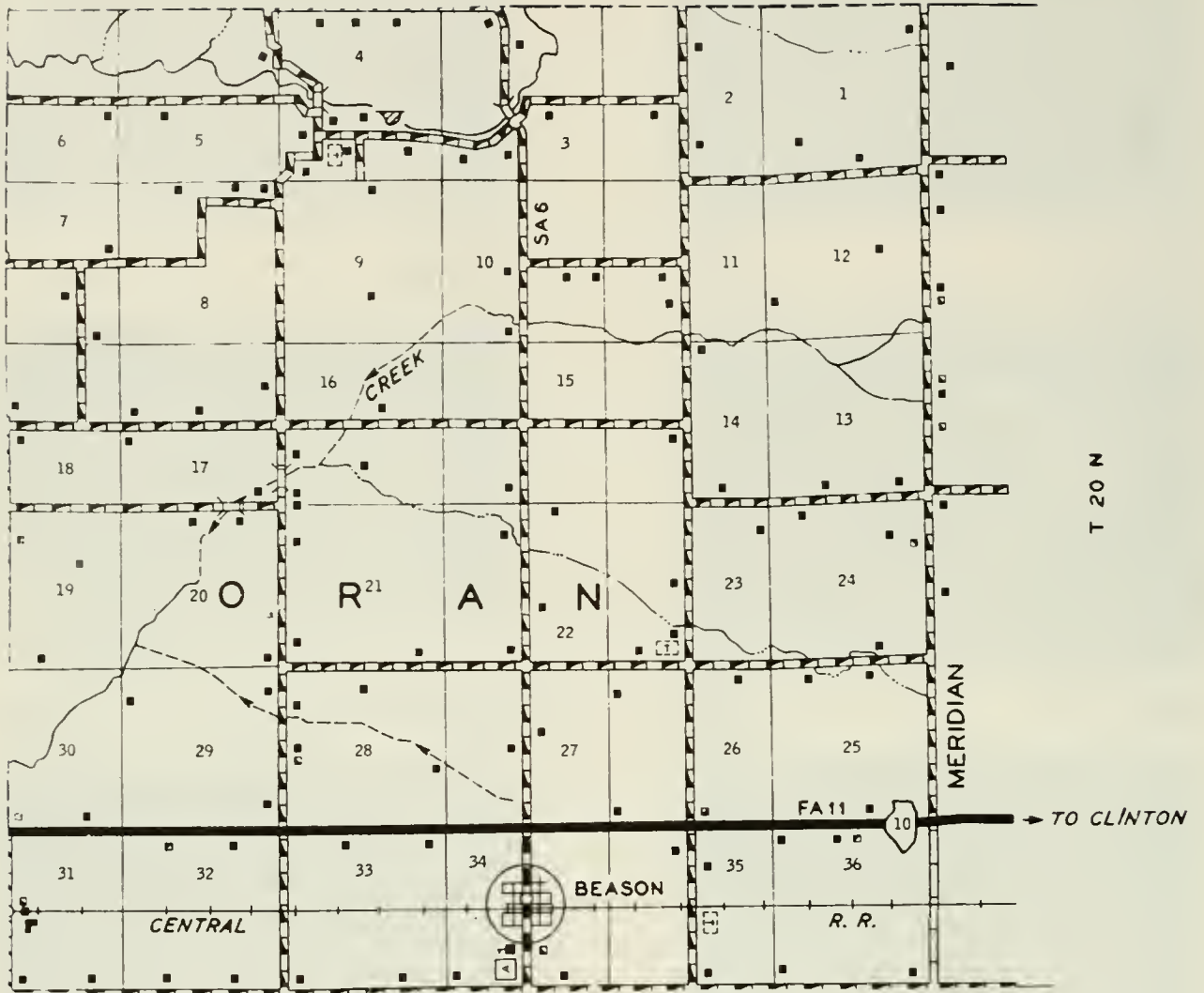
Beason  
80 acres



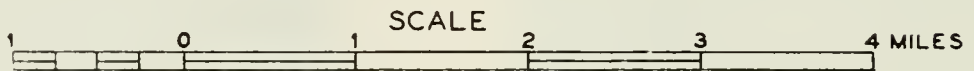
WALNUT GROVE COMMUNITY CLUB  
Rt. 1

Mt. Pulaski  
1 acre





PREPARED BY THE  
 BUREAU OF RESEARCH AND PLANNING  
 DIVISION OF HIGHWAYS  
 DEPARTMENT OF PUBLIC WORKS & BUILDINGS  
 IN COOPERATION WITH THE  
 U.S. DEPARTMENT OF COMMERCE  
 BUREAU OF PUBLIC ROADS



POLYCONIC PROJECTION





## BEASON

East of Lincoln, on the Illinois Central Railroad, is located the village of Beason, with a population of 312. It was founded in 1872 by Silas Beason, an attorney for the original Havana, Lincoln & Eastern Railroad, which now is a part of the Illinois Central System. The first house in the village was erected by John A. Evans. In 1875 the Christian Society built the village's first church edifice.





COPELAND CHRISTIAN CHURCH

Mt. Pulaski



MT. PULASKI PUBLIC HIGH SCHOOL Mt. Pulaski



BIRKS SCHOOL

Mt. Pulaski



BEASON METHODIST CHURCH

Beason



ELKHART COMMUNITY HIGH SCHOOL

Elkhart



BEASON COMMUNITY HIGH SCHOOL & CONSOL.  
GRADE SCHOOL

Beason





NAFFZIGER, WAYNE  
Rt. 1 Atlanta

Logan  
120 acres



NELLIGAN, MARGRET  
Rt.1 Mt.Pulaski-Kermit Volle, Opr.  
Bo-Jac Hibrid Dealer

Logan  
240



NANNEN, JOHN B.  
Er. 1 San Jose

Logan  
160 acres



NESTLER, BOYD  
Rt. 2

Emden  
80 acres



NEEF, HELENA  
Rt. 1 San Jose-J.W. Bockwitz, Opr.

Logan  
160



NEUSCHAFFER ESTATE  
Rt. 2

Atlanta  
410 acres



NEEF, MRS. HELENA  
Rt. 1 San Jose-J.W. Bockwitz, Opr.

Logan  
160



NEUSCHAFFER, MRS. HENRY  
Rt. 1

Chestnut  
320 acres



NEUSCHAFFER, MRS. HENRY  
Rt. 1

Chestnut  
180 acres



NEWSCHFER, MRS. HENRY  
Rt. 1

Logan  
2 acres



NEUSCHAFFER, HENRY W.  
Rt. 1

Chestnut  
160 acres



NEWBY, O. A.

Lincoln  
14 acres



NEUSCHAFFER, HENRY W.  
Rt. 1

Chestnut  
200 acres



NEWTON, MRS. W. E.  
Rt. 3

Lincoln  
80 acres



NEUSCHAFFER, MRS. HENRY  
Rt. 1

Chestnut  
200 acres



NIEBOR, LOWELL  
Rt. 2 Mt. Pulaski

Logan  
80 acres





NIEWOID, T. O.  
Rt. 1

Atlanta  
128 acres



NOEL, MRS. LILLIAN  
Rt. 1

Elkhart  
320 acres



NIEWOLD, MRS. CORA  
Rt. 1

New Holland  
160 acres



NYCUM, SALLIE  
Rt. 1

Middletown  
200 acres



NOBLE ESTATE  
Alvin Miller, Mgr. - Shorthorns-Durocs

Lincoln  
160



NYCUM, SALLIE  
Rt. 1

Middletown  
160 acres



NOBLE, RUSSELL F.  
Rt. 2

Atlanta  
160 acres



HOBLIT SCHOOL (formerly)

Atlanta



OBERY, LENNARD J.  
Rt. 1

Chestnut  
130 acres



OGLESEY ESTATE  
Rt. 1

Elkhart  
300 acres



OGLESBY, AUGUSTA  
Rt. 4 Lincoln

Logan  
240 acres



OGLESBY ESTATE  
Rt. 1

Elkhart  
320 acres



OGLESBY, ELZA W.  
Rt. 2

Mt. Pulaski  
216 acres



OGLESBY ESTATE  
Rt. 1

Elkhart  
360 acres



OGLESBY ESTATE  
Rt. 2, Box 225-Henry Harnacke, Mgr.

Lincoln  
400



OGLESBY, JASPER  
Rt. 1-Merle D. Key, Mgr. 17 yr.

Elkhart  
420 acres  
Reg. Purebred Shorthorn Cattle-Hamp. Hogs





OGLESBY, JOH G. Elkhart




OLTMANS, MRS. ANNA Lincoln  
Rt. 2 101 acres



OGLESBY, JOHN R. Elkhart  
Rt. 1 60 acres



OLTMANS, ANNA Lincoln  
Rt.2-Geo. Oltmanns, Mgr.Poland Chinas 153



OGLESBY, JOHN R. Logan  
Rt. 1 Elkhart 60 acres



OLTMANN, JACOB Lincoln  
Rt.2-Robt.Oltmann,Mgr.-Herefords 241½



OGLESBY, WM. H. Lake Fork  
Rt. 110 acres



BICKNELL, CHARLEY Atlanta  
Rt. 2 80 acres





OLDAKER, JESSIE  
Rt. 1

Atlanta  
160 acres



OLTMANN, RICHARD  
Rt.

Hartsburg  
160 acres



OLTMAN, ANTON  
Rt. 1

Elkhart  
80 acres



OPPERMAN, AUSTIN J.  
Rt. 1

Mt. Pulaski  
200 acres



OLTMANN, DIRK  
Rt. 1 Hartsburg-Paul Oltmann, Opr.

Logan  
260



OPPERMAN, GEORGE  
Rt. 2

Lincoln  
95 acres



OLTMANN, THEODORE  
Rt. 1

Hartsburg  
80 acres



OPPERMAN, MRS. ORENA  
Rt. 1

Chestnut  
170 acres





ORGAN BROS.  
Rt. 2

Atlanta  
303 acres



OSBORN, HAROLD  
Rt. 1

Emden  
160 acres



OSBORN, HARRY  
Rt. 1

Emden  
160 acres



OSBORN, WALTER  
Rt. 1

New Holland  
80 acres



OSBORN, HARRY  
Rt. 1

Emden  
80 acres



OSGOOD, FRANK  
Rt. 1

Mt. Pulaski  
5 acres



OSBORN, HAROLD  
Rt. 2

Hartsburg  
160 acres



OTT, MRS. FRANK  
Rt. 2-In family since 1922

Lincoln  
120 acres



OTTE, MISS ANNA  
Rt. 4

Lincoln  
159 acres



OTTE, WILLIAM  
Rt. 4

Lincoln  
160 acres



OTTE, WILLIAM  
Rt. 4

Lincoln  
120 acres



OTTE, WILLIAM C.  
Rt. 4

Lincoln  
160 acres



OTTE, WILLIAM  
Rt. 4

Lincoln  
160 acres

# The Farmers Grain Company of Beason and Skelton

BEASON, ILLINOIS

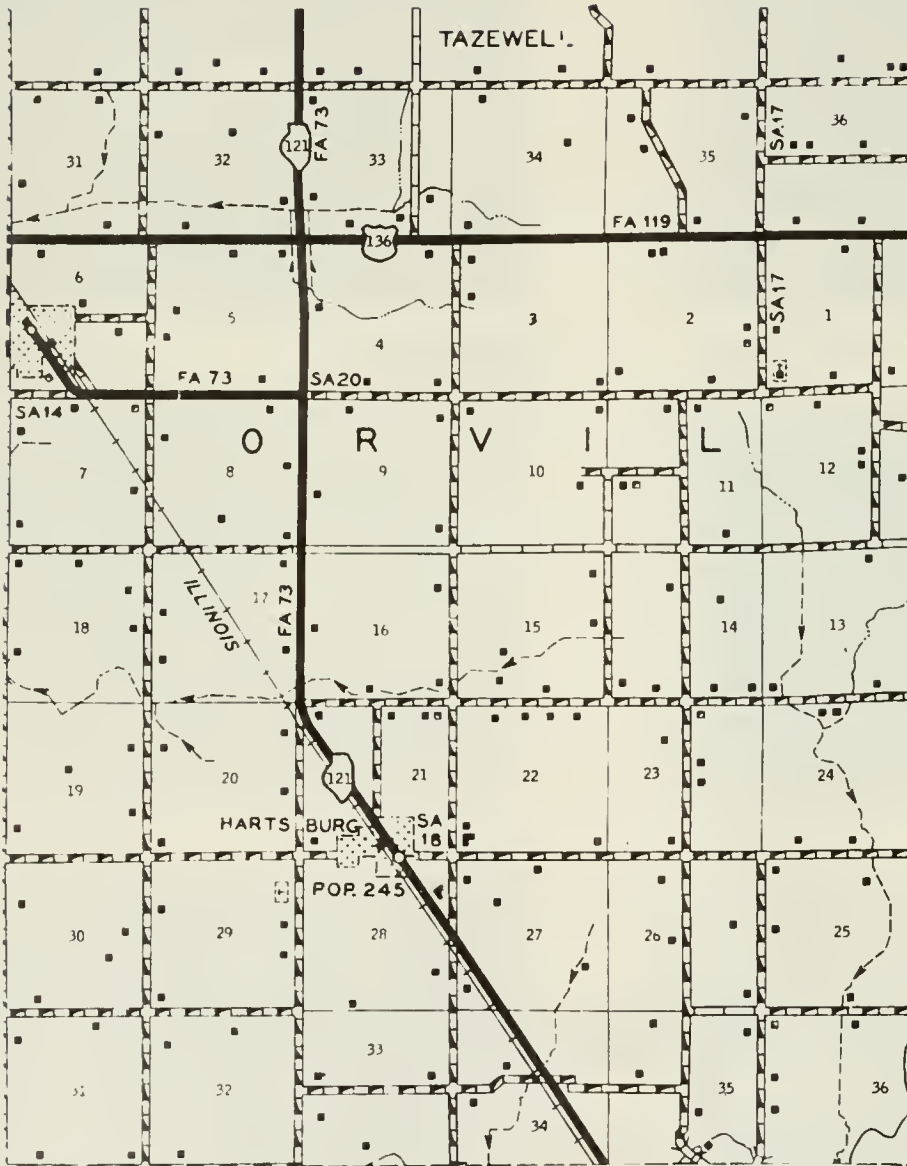


89° 25'

TO MORTON

R 3 W

TAZEWEL



PREPARED BY THE  
**BUREAU OF RESEARCH AND PLANNING**  
 DIVISION OF HIGHWAYS  
 DEPARTMENT OF PUBLIC WORKS & BUILDINGS  
 IN COOPERATION WITH THE  
 U.S. DEPARTMENT OF COMMERCE  
 BUREAU OF PUBLIC ROADS



POLYCONIC PROJECTION



## HARTSBURG

Hartsburg is a village of 245 inhabitants and is located on the Illinois Central Railroad. It was laid out in 1871 by David H. Harts, of Lincoln city. Both Hartsburg and Emden are in Orvil Township, which in 1950 had a population of 1,276.






## EMDEN

With a present population of 406, the village of Emden dates from 1871 when it was platted by John M. Gill. It is located on the Illinois Central System. The village is believed to have been named after Emden, in Germany, from which came some of the early settlers of the area about Emden, in Logan County.



**EMDEN**  
Population 406





ST. PETER LUTHERAN CHURCH

Emden



UNION PRESEBYTERIAN CHURCH

Union



ZION METHODIST CHURCH


Emden



BETHEL CHURCH

Emden





BYRON BEHREND'S Hartsburg  
(Former Lone Tree School District 79) Rt.1



HARTSBURG UNION CEMETERY Hartsburg



HARTSBURG-EMDEN SCHOOL Dist. 21 Hartsburg



COMMUNITY HALL Emden



PLEASANT VALLEY SCHOOL Hartsburg  
Rt. 1 1 acre



PRAIRIE CREEK TOWN HALL Emden



FAIRVIEW SCHOOL Dist. 87 Emden



PAITERSON, WAYNE  
Rt. 2

Atlanta  
80 acres



PARK, A. M.  
Rt. 1

Lincoln



PALMER, LESTER  
Rt. 1

Chestnut  
6 acres



PARK, A. M.  
Rt. 1

Lincoln  
86 acres



PANCAVIUS, ROUDOLPH & VENNIE  
Rt. 1 Hartsburg

Logan  
200 acres



PARK, A. M.  
Rt. 1

Lincoln  
1000 acres



PAPE, VIVIAN  
Rt.1-Mt. Pulaski-Cecil Wilham, Opr.

Logan  
160



PARKS, A. M.  
Rt. 1

Lincoln





PARK, A. M.  
Rt. 1

Lincoln



PARK, HAROLD  
Rt. 2

Atlanta  
1 acre



PARKS, ANDREW J.  
Rt. 1

Atlanta  
29 acres



PARK, HAROLD  
Rt. 2-Otis Hulva, Tenaht '32

Atlanta  
512 acres



PARK, ARTHUR M.  
Rt. 1 Mt. Pulaski

Logan  
202 acres



PARK, HAROLD  
Rt. 2

Atlanta  
1 acre



PARK, ARTHUR M.  
Rt. 1 Mt. Pulaski

Logan  
1 acre



PARKS, HAROLD  
Rt. 2

Atlanta  
268 acres





PARKS, HAROLD  
Rt. 3 Lincoln

Logan  
1/2 acre



PARR, JAY  
Rt. 1

Latham  
140 acres



PARK, HAROLD D.  
Rt. 3 Lincoln

Logan  
990 acres



PASFIELD ESTATE  
Rt. 1

New Holland  
428 acres



PARK, HAROLD  
Rt. 3 Lincoln

Logan  
1 acre



PATTERSON, C.  
Rt. 1

Lincoln  
80 acres



PARK, HAROLD D.  
Rt. 3 Lincoln

Logan  
1 acre



PATTERSON, GEORGE W.  
Rt. 2

Lincoln  
12 1/2 acres





PATTERSON, KATHERINE  
Rt. 2

Atlanta  
214 acres



PAULUS, CARL  
Rt. 2

Lincoln



PATTERSON, LOUIS  
Rt. 1

Latham  
226 acres




PAULUS, CARL  
Rt.2-250 Herefords & Hogs

Lincoln  
560 acres



PATTERSON, WILLIAM H.  
Rt. 1

Mt. Pulaski  
166 acres



PAULUS, CARL  
Rt. 2

Lincoln  
Tenant House



PAULUS, CARL  
Rt.2-Wayne Conrady-Herefords-Poland China

Lincoln



PAULUS, CARL  
Rt. 2

Lincoln  
Tenant House



PEGRAM, BEN H.  
Rt. 4

Lincoln  
160 acres



PEIFER, HENRY  
Rt. 4

Lincoln  
80 acres



PEGRAM, BEN H.  
Rt. 4

Lincoln  
80 acres



PEIFER, WILLIAM J.  
Rt. 2

Atlanta  
124 acres



PEGRAM, FLORA  
Rt. 4-Thos. M. Pegram, Tenant

Lincoln  
100 acres



PETERS, JAMES & ANDREW  
Rt. 1

New Holland  
270 acres



PEIFER, FRANK  
Rt. 4

Lincoln  
160 acres




PETERS, NORMAN E.  
Rt. 2

Mt. Pulaski  
78 acres





PETERSON, GEORGE O. Elkhart  
Rt. 1-Appliances-Montgomery Ward 181 acres



PFEIFFER, CARL G. San Jose  
Rt. 1 160 acres



PEYER, EDWARD Logan  
Rt. 4 Lincoln-Bernhard Wessbecher, Ten. 160



PFEIFER, TONY Lincoln  
Rt. 1-Delmar Beyerman, Mgr. 80 acres



PFIEFER ESTATE Lincoln  
Rt. 2 80 acres



PHILLIPS, MATILDA A. Elkhart  
Rt. 1 150 acres



PFEIFER, MRS. BEN Lincoln  
Rt. 3 46 acres



PIERCE, HARRY R. Middletown  
Rt. 1 140 acres



PLEINES, CLARENCE  
Rt. 1

Lincoln  
2 acres



POPE, FRANK H.  
Rt. 1

Mt. Pulaski  
157 acres



PODBELSEK, CARL  
Rt.1-B own Swiss Cattle

Lincoln  
160 acres



POPE, KEITH  
Rt. 2

Atlanta  
204 acres



POPENGAN ESTATE  
Rt. 1 Hartsburg

Logan  
60 acres



POPE, KIETH  
Rt. 2

Atlanta  
1 acre



POPPELL ESTATE FARM  
Rt. 1 Mt. Pulaski

Logan  
289 acres



PORTER, HARLAN  
Rt.

Armington  
120 acres





POST, JERRY  
Rt. 1

Emden  
173 acres



POWELL, EDWARD  
Rt. 1

Atlanta  
123 acres



POTTER, OMER  
Rt. 3

Lincoln



POWELL, EDWARD  
Rt. 1

Atlanta  
33 acres



POWELL, CHESTER

Williamsville  
160 acres



PRICKET, SARAH  
Rt. 1

Williamsville  
160 acres



POTTORF & DOYLE  
Rt. 1

Lincoln  
359 acres



PROCTOR ENDOWMENT CO.  
Rt. 1

Emden  
160 acres



PUGH, SAM E.  
Rt. 1

Beason  
240 acres



PUTERBAUGH, WALTER  
Rt. 1

New Holland  
160 acres



PULS, ERNEST  
Rt. 1-Chris Puls, Opr.

New Holland  
160 acres




PUTERBAUGH, W.L. & H.S. FABYAN  
Rt. 4

Lincoln  
159 acres



PURCELL, MARTHA

Lawndale  
125 acres



PUTERBAUGH, W.L. & H.S. FABYAN  
Rt. 4

Lincoln



PUTERBAUGH, WALTER  
Rt. 1

New Holland  
400 acres



PUTERBAUGH, WALTER  
Rt.

Lawndale





PUTERBAUGH, WALTER

Lawndale  
240 acres



PUTERBAUGH, WALTER  
Rt. 2

Logan  
160 acres



PUTERBAUGH, WALTER  
Rt. 1

Beason  
160 acres



QUANDT, RUBY O.  
Rt. 2 Mt. Pulaski

Logan  
45 acres



PUTERBAUGH, WALTER L &  
FABYAN, MRS. HORTENSE S.  
Lechleiter Family Tenants for 30 years.

Lincoln  
355 acres



QUISENBERRY, H. C.  
Rt. 1 Emden

Logan  
80 acres



PUTERBAUGH, WALTER  
Rt. 1

Beason  
222 acres



QUISENBERRY, HAROLD O.  
Rt. 2

Atlanta  
280 acres



QUISENBERRY, HAROLD O.  
Rt. 1

Atlanta  
80 acres



QUISENBERRY, OTHO  
Rt.

Armington  
320 acres



QUISENBERRY, HAROLD O.  
Rt. 2

Atlanta



QUISENBERRY, ROBERT  
Rt. 1

Williamsville  
640 acres



QUISENBERRY, JOHN & ROBERT  
Rt. 4-Wm. Weingarz, Tenant

Lincoln  
160 acres



QUISENBERRY, ROSS  
Rt. 1

Emden  
80 acres



QUISENBERRY, LYDIA (ESTATE)  
Rt. 1

New Holland  
164 acres



QUISENBERRY, MRS. ROSS &  
SHEETS, R.W. & A.E.

Emden  
160 acres





QUISENBERRY, S. L.  
Rt. 1 Emden

Logan  
25 7/8 acres



LAKE FORK SCHOOL

Lake Fork



GREEN HILL CEMETERY

San Jose



ZION SCHOOL Dist. 20

Mt. Zion 109



BETHEL SCHOOL

Emden



LONE TREE SCHOOL - Dist. 79  
Rt. 1

Hartsburg  
1 acre

*Serving Beason Community since 1923 . . . as your*  
**FARM MACHINERY, AUTOMOBILE AND HARDWARE DEALER**

**R. E. JETT**

**Phone 35**

**Beason, Ill.**



SALEM METHODIST CHURCH (1911)

San Jose




WALNUT HILL CEMETERY

Williamsville



WALT HILL CEMETERY

Williamsville



CARLYLE CEMETERY

Near Lake Fork

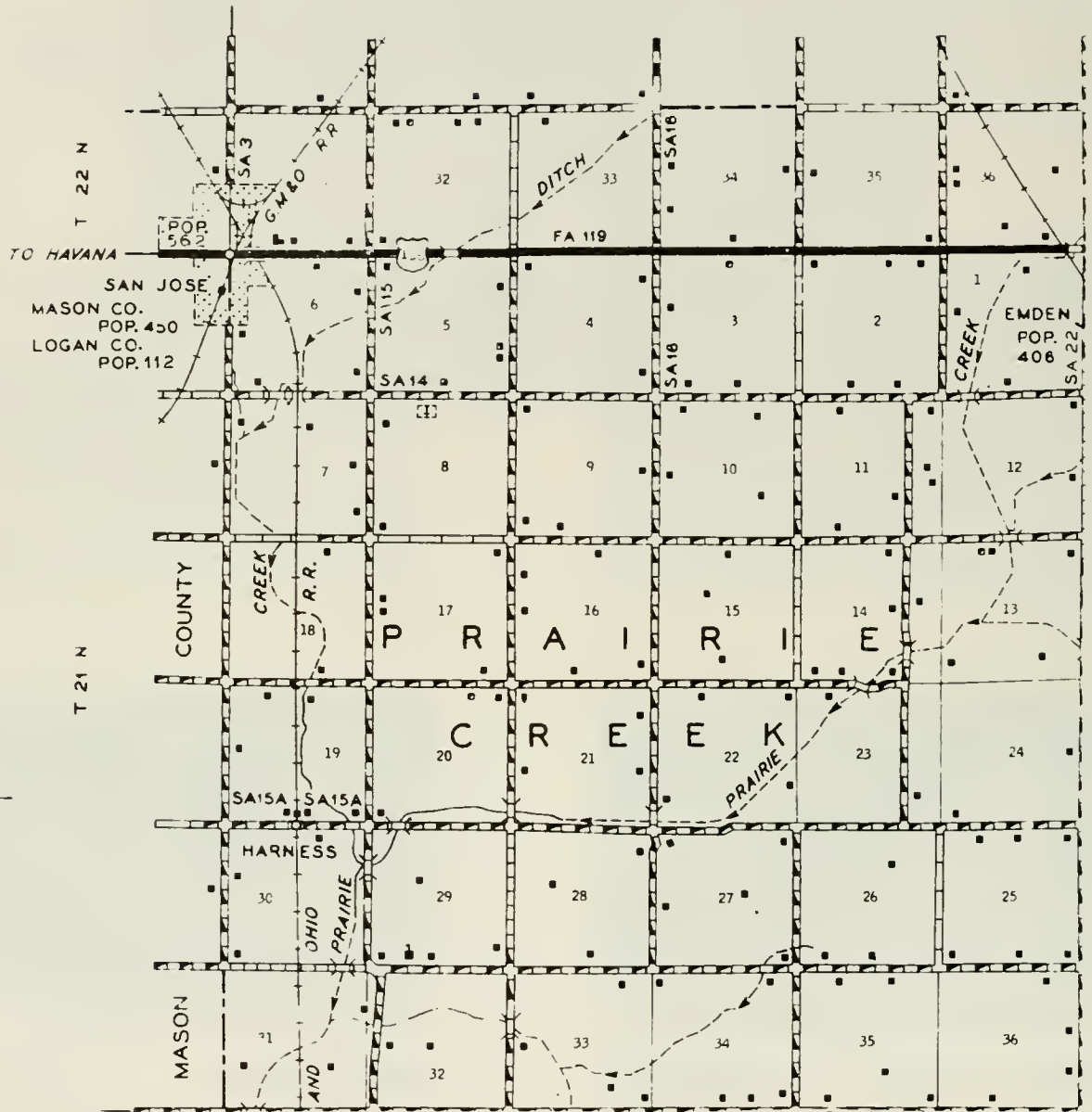


LAWNDALE ELEMENTARY SCHOOL

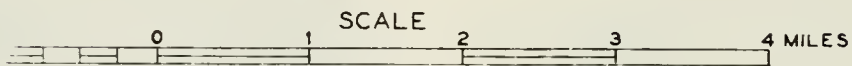
Lawndale



R 4 W



PREPARED BY THE  
**BUREAU OF RESEARCH AND PLANNING**  
DIVISION OF HIGHWAYS  
DEPARTMENT OF PUBLIC WORKS & BUILDINGS  
IN COOPERATION WITH THE  
U.S. DEPARTMENT OF COMMERCE  
BUREAU OF PUBLIC ROADS




POLYCONIC PROJECTION



## SAN JOSE

Situated partly in Logan County and partly in adjoining Mason County, the village of San Jose has a present population of 112. It is located on the Chicago & Alton Railroad. The Logan County portion of the village was laid out in 1858 by Isaac C. Brown.





## H A R N E S S

Founded in 1900 by Daniel R. Harness, the village of Harness today has a population of 46. It is located in the northwest corner of Logan County on the Chicago & Alton Railroad. The village is in Prairie Creek Township, which has a total population of 664.



RADEMAKER, REMMER  
Rt. 1

Emden  
120 acres



RADEMAKER, EARL R.  
Rt. 1 Emden

Logan  
160 acres



RADEMAKER, NONNIE  
Rt. 1

Hartsburg  
153 acres



RADEMAKER, WALTER  
Rt. 1

San Jose  
205 acres



RADEMAKER  
Rt.

Logan  
183 acres



RADEMAKER, V. N.  
Rt. 1

Emden  
160 acres



RADEMAKER, JENNIE  
Rt. 1

Emden  
120 acres



RADEMAKER, REMMER  
Rt.1-In H. Rademaker family 83 yrs.

Emden  
160





RAHOLITZ, CHAS. C.  
Rt. 1

Elkhart  
80 acres



RANDOLPH, R. R.  
Rt. 2

Atlanta  
108 acres



RANDOLPH, HARRY & SONS  
Rt.

Beason  
224 acres



RANKIN, OFFIE  
Rt. 1

Logan Co  
120 acres



RANDOLPH, PAUL  
Rt. 1

Beason  
240 acres



RAYBURN ESTATE  
Rt. 1

Middletown  
160 acres



RANDOLPH, PAUL J.  
Rt.1-Melvin Haseley, Tenant

Beason  
200 acres



READ, EMMETT  
Rt.1 Elkhart

Logan  
160 acres



READ, NINA DAY  
Rt. 1

Elkhart  
128 acres



REIMERMAN ESTATE  
Rt.1-Ralph & Emil Hendrickson  
Hereford Cattle & Hampshire Hogs

New Holland  
261 acres



REESE, HURB  
Rt. 2

Atlanta  
6 acres



REINDERS, GEORGE  
Rt. 1

Mt. Pulaski  
40 acres



REEVES, WILBUR  
Rt. 1

Broadwell  
3 acres



REINHARDT, LEO  
Rt. 2

Atlanta  
284 acres



REGAN, JOHN F.  
Rt.

Beason  
201 acres



REINHARDT, LEO  
Rt. 1

Lincoln  
238 acres





REINHARDT, LEO  
Rt. 1

Beason  
160 acres



REINHART, E. L.  
Rt. 2

Atlanta  
220 acres



REINHARDT, RAYMOND  
Rt. 4

Atlanta  
120 acres



REITERMAN, ALBERT T.  
Rt. 1

Latham  
180 acres



REINHARDT, RAYMOND  
Rt. 4-Earl Donnan, Mgr.

Lincoln  
160 acres



REITERMAN, ETHEL  
Rt. 1

Mt. Pulaski  
1 acre



REINHARDT, RAYMOND  
Rt. 1-Elmer Fulscher, Mgr. 16 yr.

Elkhart  
119



REITERMAN, MRS. ETHEL  
Rt. 1

Latham  
60 acres



REITERMAN, ETHEL  
Rt. 1

Mt. Pulaski  
60 acres



REITERMAN, ETHEL  
Rt. 1 Mt. Pulaski

Logan  
80 acres



REITERMAN, ETHEL  
Rt. 1

Mt. Pulaski  
240 acres



REINERS, CLEO & EDWARD  
Rt. 1

Emden  
159 acres



REITERMAN, EUGENE  
Rt. 1

Mt. Pulaski  
250 acres



RENTNEISTER, MRS. BLANCH  
Rt. 2 Mt. Pulaski

Logan  
80 acres



REITERMAN, HATTIE  
Rt. 1

Mt. Pulaski  
97 acres



RENTSCHLER, MRS. MINNIE  
Rt. 1

Chestnut  
160 acres





RENTSCHLER, MRS. MINNIE  
Rt. 1

Chestnut  
40 acres



RHOADS, DR. ELMER  
Rt. 1 Lincoln

Logan  
200 acres



ROGERS, BARRETT F.  
Rt. 1

Atlanta  
240 acres



RHOADS, MRS. EVA  
Rt. 2

Atlanta  
200 acres



ROGERS, J. HAROLD  
Rt. 1

Atlanta  
115 acres



RHODES, PAUL & PAULINE  
Rt. 4

Lincoln  
240 acres




RHOADS, DAVID  
Rt. 4

Lincoln  
160 acres



RHODY, ALVINA  
Rt. 2

Lincoln  
10 7 acres



RICHARDS, CHAS.  
Rt. 1

Middletown  
160 acres



RICHARDS, LUCILLE  
Rt. 1

Beason  
175 acres



RICHARDS, CHAS.  
Rt. 1

Middletown  
150 acres



RICHARDSON, J. W.

Elkhart  
367 acres



RICHARDS, LUCILLE  
Ernest Theobald, Opr.

Middletown  
249 acres




RICHARDSON, J. W.

Elkhart  
367 acres



RICHARDS, LUCILLE  
Harley Martin, Opr.

Middletown  
166 acres



RICHNER, WALTER H.  
Rt. 1

Chestnut  
280 acres





RICKOFDS, OSCAR D.  
Rt. 2

Mt. Pulaski  
72 acres



RIDGEWAY, AZEL L.  
Rt. 2 Mt. Pulaski

Logan  
80 acres



RICKARDS, OSCAR  
Rt. 2 Mt. Pulaski

Logan  
2 acres



RIDGEWAY, HAROLD R.  
Rt. 1

Elkhart  
10 acres



RIDDLE, MARY M.  
Rt. 1

Middletown  
160 acres



RIEDLE, CLARENCE E.  
Rt. 1

Mt. Pulaski  
231 acres




RIDER, FRANK  
Rt. 1

Emden  
160 acres



RIGGS, HOWARD  
Rt. 3

Lincoln  
288 acres



RIMMERMAN, JINNY 171½ acres - Lincoln  
Rt. 1-Delmar Beyerman, Mgr. Hamp. & Hereford



RIMMERMAN, VIRGIL Atlanta  
Rt. 2 160 acres



RIMERMAN, VIRGIL Lincoln  
Rt. 1-P-Brosamer, Mgr. Herefords & Hamps. 170  
DeKalb Seed Corn & Chicken Dealer



RINEHEART, MRS. HAZEL Lincoln  
Rt. 1 180 acres



RINGLE, MRS. LUCY Atlanta  
Rt. 2 200 acres



RINGLE, MRS. LUCY Beason  
Rt. 1-Harold Sasse, Tenant 160 acres



RINGLE, LUCY Logan  
Rt. 2 Mt. Pulaski 240 acres



FOMER, CLARANCE Mt. Pulaski  
Rt. 1 160 acres





ROBERTSON, W. S.  
Rt. 2

Atlanta  
230 acres



ROETKER, HERMAN  
Rt. 1

New Holland  
80 acra



ROBINSON, CLARK W.  
Rt. 1

Middletown  
260 acres



ROETKER, HURMAN  
Rt. 1 Atlanta

Logan  
30 acres



RODGERS, ORVILLE S.  
Rt. 1

Williamsville  
296 acres



ROGERS, DONALD  
Rt. 1

Atlanta  
170 acres



ROETKER, FRED  
Rt. 1

Atlanta  
183 acres



ROGERS, HAROLD J.  
Rt. 1

Atlanta  
560 acres





ROBINSON, CLARK L. Middletown  
Rt. 1 200 acres



ROHRER, JOHN S. Lincoln  
Rt. 4 80 acres



ROHRER, ELMER L. Lincoln  
Rt. 4. In family since 1906-Ayrshires 160



ROHRER, JOHN S. Lincoln  
Rt. 4 160 acres



ROHER, FRANCIS Logan  
Rt. 1 Mt. Pulaski 35 acres



ROHRER, RUTH DAMARIN Lincoln  
Rt. 4 160 acres



ROHRER, HENRY Lincoln  
Rt. 4 160 acres



ROHRER, WALTER A. Lincoln  
Rt. 4-In family 33 years 160 acres





ROLLER, EDWIN  
Rt. 1

Lincoln  
100 acres



ROOS, HAROLD  
Rt. 4

Lincoln  
100 acres



ROLLER, JOHN  
Rt. 1

Lincoln  
140 acres



ROOS, JOHN  
Rt. 1

Mt. Pulaski  
84 acres



ROOS, C. O.  
Rt. 1

Beason  
200 acres



ROOS, MRS. LENA  
Rt. 1

Chestnut  
160 acres



ROOS, ELMER M.  
Rt. 1

Chestnut  
120 acres



ROOS, LENORD E.  
Rt. 1

Beason  
160 acres



ROBERS, HENRY  
Rt. 1-Robert Rohlf, Tenant Atlanta  
187½ acres



ROTHWELL, MRS. ORA E.  
Rt. 2 Mt. Pulaski  
160 acres



ROBERS, HENRY  
Rt. 1 Atlanta  
187½ acres



ROTHWELL, MRS. ORA E. Mt. Pulaski  
240 acres




ROTH, NORBERT  
Rt. 2-Herbert W. Smith, Tenant Atlanta  
361 acres



RUBEN, MRS. BENA Logan  
Rt. 1 Emden 180 acres



ROTHWELL, E. K. Lincoln  
Rt. 4 160 acres



RUBEN, MRS. EARL & Atlanta  
BOWLES, MISS MARGIE Rt. 2, 142½





RUBEN, GEORGE  
Rt. 1

Hartsburg  
80 acres



RUDER, MRS. AMELIA  
Rt. 1

New Holland  
80 acres



RUBEN, GEORGE  
Rt. 1

Hartsburg  
120 acres



RUENZI, JOSEPH  
Rt. 1

Lincoln  
80 acres



RUBEN, GEORGE  
Rt. 1 Emden-Earl G. Ruben, Opr.

Logan  
160 acres



RUMMEL, DOROTHY H.  
Rt. 1

San Jose  
160 acres



RUEENKIN, MARIE & ANNA KECKLER  
Rt. 3

Lincoln  
194 acres



RUMMEL, DOROTHY & EVELYN  
Rt. 1

Emden  
160 acres



RUMMEL, NEIL  
Rt. 1

Emden  
160 acres



RUWE, HAROLD  
Rt. 3

Lincoln  
200 acres



RUPP ESTATE-Mr. Geo. Rupp Agt. Mt. Pulaski  
Rt. 1

310 acres



RYAN ESTATE  
Rt. 3

Lincoln  
310 acres



RUWE, ED & MARY  
Rt. 2

Mt. Pulaski  
180 acres



RYAN, MRS. BRIDGET  
Rt. 3

Lincoln  
395 acres



RUWE, FRED  
Rt. 1

Beason  
160 acres



RYAN, MISS HANNAH  
Rt. 1

Elkhart  
160 acres





RYAN, JOSEPHY  
Rt. 1

Emden  
162 acra



RYAN, W. E.  
Rt. 1

Emden  
160 acres



RYAN, LORENE (ESTATE)  
Rt. 2-Orville Classen, Opr.

Emden  
160 acres



For half a century Kelly Seed and Hardware Co., of San Jose and Peoria, have been furnishing high grade field seeds, furniture and hardware at lower prices. Producers of Kelly's High Yielding Hybrid seed corn. Second largest seed corn plant in the world. Also a large stock of furniture and rugs.

**KELLY SEED CO.**

116-118 S. WASHINGTON - PEORIA, ILL.

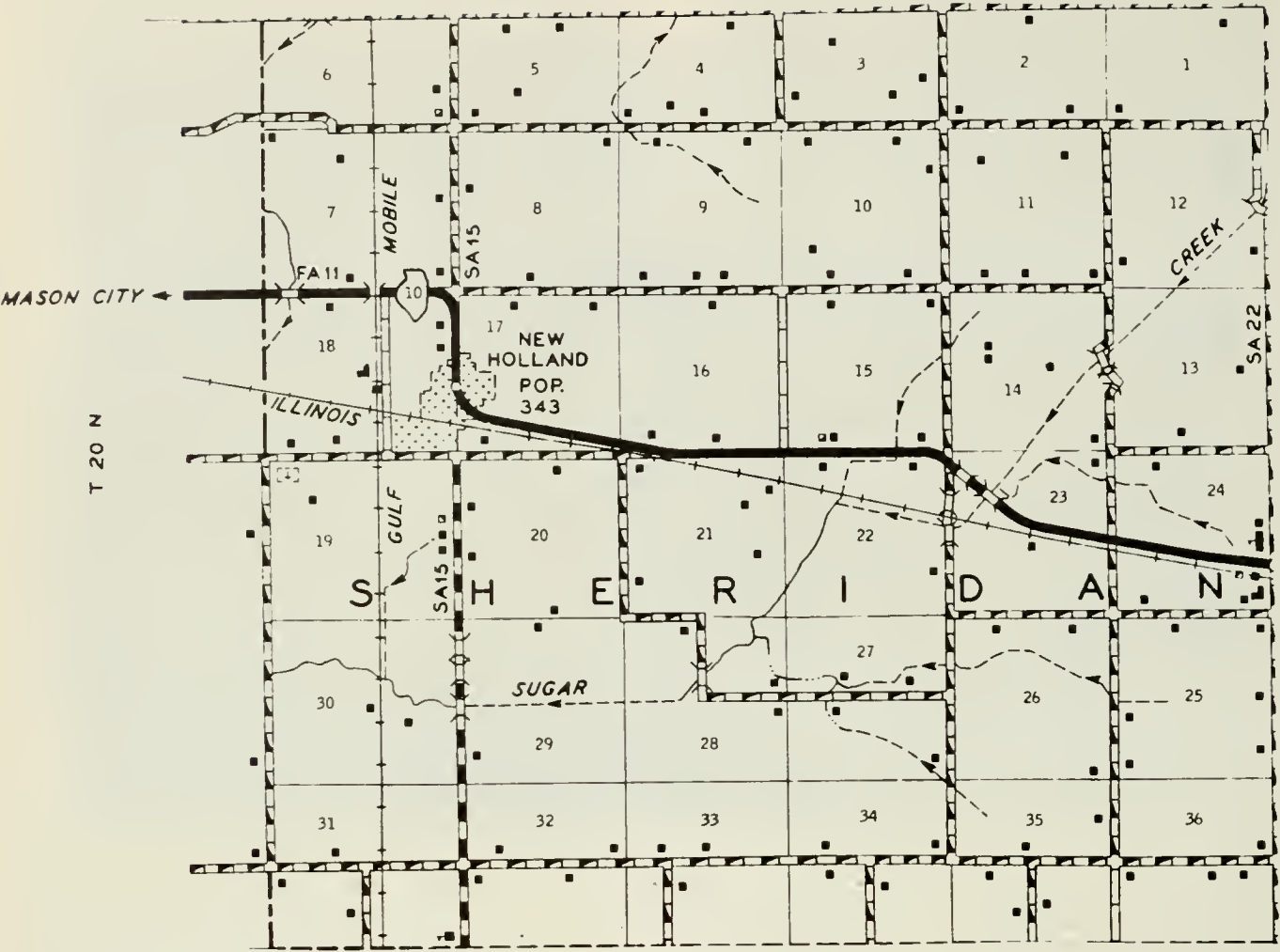
SAN JOSE, ILL.



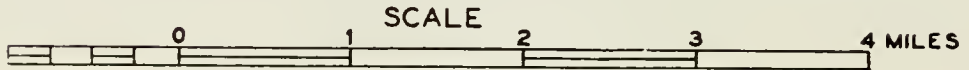
## NEW HOLLAND

New Holland derives its name from Oliver Holland, who laid out the village in 1875. A series of disastrous fires in the business district of the village in 1885 caused damages amounting to \$35,000. New Holland was incorporated as a village in 1897 and its first village president was Landrum Burchett. It is located in Sheridan Township, with a total population of 791. The population of the village is 343.





PREPARED BY THE  
 BUREAU OF RESEARCH AND PLANNING  
 DIVISION OF HIGHWAYS  
 DEPARTMENT OF PUBLIC WORKS & BUILDINGS  
 IN COOPERATION WITH THE  
 U.S. DEPARTMENT OF COMMERCE  
 BUREAU OF PUBLIC ROADS



POLYCONIC PROJECTION





SABLE, MASON  
Rt. 1

Atlanta  
1 acre



SAGE ESTATE  
Rt. 2-E.L. Hughes, Tenant-22 yrs. 158 acres

Atlanta



SAFLY, J. ORVILLE  
Rt. 1

Chestnut  
320 acres



SALLEE, EMMA  
Rt. 1

Mt. Pulaski  
200 acres



SAFLY, J. ORVILLE  
Rt. 1

Chestnut  
160 acres



SALYERS, DEWEY  
Rt. 3 Lincoln

Logan  
14 acres



SAFLY, ROSCOE  
Rt. 1

Kenney  
160 acres



SAMPEN, ALBERT  
Rt. 1

Emden  
1 acre





SAMPEN, ALBERT  
Rt. 1

Emden  
160 acres



SAMS, MRS. C. W.  
Rt. 2 Linc. Arthur Middlesteadt, Opr.

Logan  
235



SAMPEN, ALBERT  
Rt. 1 Emden

Logan  
160 acres



SAMS, EVERETT L.  
Rt. 1

Mt. Pulaski  
360 acres



SAMPLE, JOHN T.  
Rt.

New Holland  
300 acres



SAMS, JULIAN T.  
Rt. 1

Mt. Pulaski  
175 acres



SAMS, BERTHA  
Rt. 1

Mt. Pulaski  
196 acres



SAMS, WALTER G.  
Rt. 1

Mt. Pulaski  
240 acres



SANLEBEN, AMANDA (ESTATE) Lincoln  
Rt.1-In this family 75 years 157 acres



SANDEL, WILLIAM Lincoln  
Rt. 4 160 acres



SANDEL (PETER) ESTATE Lincoln  
Rt. 3 120 acres



SANDEL, WILLIAM J. Lincoln  
Rt. 4 160 acres



SANDEL, PETER (ESTATE) Logan  
Rt. 3 Lincoln 120 acres



SANDERS, GALE San Jose  
Rt. 1 80 acres



SANDEL, EMIL W. Lincoln  
Rt. 3 187 acres



SANDERS, SEYMOUR Logan  
Rt. 1 Lincoln 66 acres





SANDERS, WILLIAM A.  
Rt. 2

Atlanta  
146 acres



SARGENT, MRS. OLLIE  
Rt. 2 Mt. Pulaski

Logan  
1 acre



SANK, ERNEST  
Rt.1-37 yrs. in family

Lincoln  
200 acres



SCHAFFENACKER, BYRON E. C.  
Rt. 1

Chestnut  
105 acres



SANK, ERNEST  
Rt.1-Harry Sank-Mgr.84 yrs. in family

Lincoln  
144



SCHAFFENACKER, ELMER  
Rt. 1

Kenney  
214 acres



SAPP, MRS. ELIZABETH  
Rt.

Middletown  
70 acres



SCHAFFENACKER, ELMER  
Rt. 1 Mt. Pulaski

Logan  
130 acres



SCHAFFENACKER, MRS. FANNIE  
Rt. 1  
Chestnut  
260 acres



SCHAFFENACKER, MRS. MARY  
Rt. 1  
Chestnut  
80 acres



SCHAFFENACKER, HERBERT  
Rt. 2 Mt. Pulaski  
Logan  
160 acres



SCHAFFENACKER, MOLLY  
Rt. 3 Lincoln  
Logan  
120 acres



SCHAFFENACKER, MRS. HERBERT  
Rt. 1 Mt. Pulaski  
Logan  
203 acres



SCHAFER, ANNA E.  
Rt. 3 Lincoln-John Leggett, Opr.  
Dealer:Lester Pfister 187 Hybrids  
Logan  
185



SCHAFFENACKER, HERBERT  
Rt.1 Mt. Pulaski  
Logan  
171 acres



SCHAFER, LOUIS E.  
Rt. 1  
Chestnut  
80 acres





SCHAHL, ANDREW  
Rt. 1 Atlanta

Logan  
61 acres



SHILLING, MRS. ETHEL  
Rt. 1

Eikhart  
10 acres



SCHAUB, FRED J.  
Rt. 1

Atlanta  
83 acres



SCHOTH, HARRY  
Rt. 1

Beason  
200 acres



SCHAUB, MRS. MARIE  
Rt. 1

New Holland  
160 acra



SCHLACHTER, MICHAEL E.  
Rt. 1

Mt. Pulaski  
100 acres



SCHICK, EDWARD  
Rt. 1

Latham  
173 acres



SCHLACHTER, MICHAEL E.  
Rt. 1

Mt. Pulaski  
110 acres



SCHLAHL, ANDREW  
Rt. 1 Atlanta

Logan  
61 acres



SCHMIDT, CARL  
Rt. 1

Mt. Pulaski  
120 acres



SCHAHL, NORMAN  
Rt. 3

Lincoln  
140 acres



SCHMITT, CHARLES  
Rt. 1

Beason  
180 acres



SCHAHL, MRS. ROSE M.  
Rt. 3

Lincoln  
83 acres



SCHMIDT, CLARA L.  
Rt. 2-Grain & Livestock-3 Gen'ns.220 acres

Lincoln



SCHLEDER, ADAM  
Rt. 2

Hartsburg  
160 acres



SCHMIDT, EDWARD  
Rt.

Atlanta  
160 acres





SCHMIDT, EDWARD  
Rt. 1

Hartsburg  
133 acres



SCHNEIDER, ALVIN C.  
Rt. 1

Hartsburg  
155 acres



SCHMIDT, FRED W.  
Rt. 1 - R. Schmidt, Mgr. - Black Angus - Duroc 265

Lincoln



SCHNIEDER, RUBERT & LLOYD  
Rt. 2

Lincoln  
211 acres



SCHMIDT, HERMAN  
Rt. 1 - Red Pole Cattle since 1936 158 acres

Lincoln




EMINENCE SCHOOL  
Rt. 1

Atlanta  
3 acres



SCHMIDT, HERMAN  
Rt. 1

Lincoln  
130 acres



SCHRADER, ALFRED  
Rt. 2

Hartsburg  
157 acres



SCHRADER, ELMER W.  
Rt.1-In family 77 years.

Lincoln  
168 acres



SCHROEDER, VINCENT F.  
Rt. 2

Lincoln  
80 acres



SCHRAEDER, HERMAN & BILL  
Rt. 1

Lincoln



SCHROEDER, WALTER J.  
Rt. 3 Lincoln

Logan  
120 acres



SCHROEDER, IRVIN C.  
Rt. 1

Lincoln  
96 acres



SCHROTH, BENJAMIN  
Rt. 1

Chestnut  
80 acres



SCHROEDER, ORVILLE H.  
Rt. 1

Atlanta  
200 acres



SCHROTH, BENJ.

Chestnut  
80 acres





SCHROTH, MRS. DORA  
Rt. 1

Chestnut  
215 acres



SCHWANTZ, CHARLES W. 320 acres, Lincoln  
Rt.1-Res. since 1912-Herefords & Hampshs.



SCHROTH, EDWARD  
Rt. 1

Chestnut  
82½ acres



SCHWEIGHART, FRED J.  
Rt. 1

Elkhart  
40 acres



SCHROTH, WILBER  
Rt. 3

Lincoln  
120 acres



SCHWEIKERT, CARL  
Rt. 1

Kenney  
115 acres



SCHWANTZ, CHARLES W. 160 acres, Lincoln  
Rt.1-Carl Schwantz, Mgr. Herefords & Hampshs.



SCOTT, MRS. DEAN M.  
Rt. 2 Mt. Pulaski

Logan  
160 acres



SCROGGIN, THOS. A.  
Rt. 2

Mt. Pulaski  
340 acres



SCULLY  
Rt. 1

Elkhart  
240 acera



SCROGGIN, WESLEY A. Logan  
Rt. Wesley Scroggin & Sons, Opr. 258  
Angus Cattle-Bo-Jac Hybrids-Anhy.Ammonia



SCULLY,  
Rt. 2

Hartsburg  
160 acres



SCROGGIN, WESLEY A.  
Rt. 2 Mt. Pulaski

Logan  
55 acres



SCULLY  
Rt. 1

Middletown  
134 acres



SCROGGINS, WILFORD  
Rt. 1

Mt. Pulaski  
40 acres



SCULLY,  
Rt. 1

Hartsburg  
240 acres





SCULLY ESTATE  
Edwin Gleason, Tenant

Broadwell  
160 acres



SCULLY LEASE  
Rt. 1-H.H. Knollenber, Tenant

New Holland  
280 acres



SCULLY ESTATE  
Rt. 1

Elkhart  
306 acres



SCULLY LEASE  
Rt. 1

New Holland  
240 acres



SCULLY ESTATE  
Rt. 1-Walter J. Aper, Tenant

Hartsburg  
233 acres



SCULLY LEASE  
Rt. 2-Wilbert Kasebier, Mgr. Red Poles

Lincoln  
160



SCULLY LEASE  
Rt. 1

Middletown  
120 acres



SCULLY LEASE  
Rt. 2

Lincoln  
160 acres



SCULLY LEASE  
Rt.2-Wm. Osborn, Mgr. Shelling & Baling 160 Lincoln



SCULLY, THOMAS H.  
Rt. 1 Emden  
160 acres



SCULLY LEASE  
Rt.2-Wilbert Kaesebier, Mgr. 160 Lincoln



SCULLY, THOMAS A.  
Rt. 1 Emden  
160 acres



SCULLY, JOHN C.  
Rt.1 San Jose-A.G. Hoerbert, Opr. 160 Logan



SCULLY, T. A.  
Rt. 1 Emden  
160 acres



SCULLEY, J. C.  
Rt. 1 San Jose  
240 acres



SCULLY, THOMAS A.  
Rt. 1 Emden  
120 acres





SCULLY, THOMAS A. Emden  
Rt. 1 160 acres



SCULLY, T. A. Hartsburg  
Rt. 1 80 acres



SCULLY, THOMAS A. Emden  
Rt. 1 164 acres



SCULLY, T. A. Hartsburg  
Rt. 1 80 acres



SCULLY, THOMAS A. Emden  
Rt. 1-W. A. Klokkenga, Tenant 160 acres



SCULLY, T. A. Hartsburg  
Rt. 1 160 acres



SCULLY, T. A. Hartsburg  
Rt. 1-Eddie Aper, Tenant 80 acres



SCULLY, T. A. Hartsburg  
Rt. 2 160 acres



SCULLY, T. A.  
Rt. 1

Hartsburg  
160 acres



SCULLY, T. A.  
Rt. 2

Hartsburg  
160 acres



SCULLY, T. A.  
Rt. 1

Hartsburg  
160 acres



SCULLY, T. A.  
Rt. 1

Hartsburg  
160 acres



SCULLY, T. A.  
Rt. 1

Hartsburg  
160 acres



SCULLY, T. A.  
Rt. 1

Hartsburg  
160 acres



SCULLY, T. A.  
Rt. 1

Hartsburg  
160 acres



SCULLY, T. A.  
Rt. 1

Hartsburg  
160 acres





SCULLY, T. A.  
Rt. 1

Hartsburg  
160 acres



SCULLY, T. A.  
Rt. 1

Hartsburg  
160 acres



SCULLY, T. A.  
Rt. 1

Hartsburg  
160 acres



SCULLY, T. A.  
Rt. 1

Hartsburg  
80 acres



SCULLY, T. A.  
Rt.

Hartsburg  
240 acres



SCULLY, THOMAS A.  
Rt. 1

Hartsburg  
160 acres



SCULLY, T. A.  
Rt. 1

Hartsburg  
160 acres



SCULLY, T. A.  
Rt. 1

Hartsburg  
240 acres





SCULLY, T. A.  
Rt. 2

Hartsburg  
160 acres



SCULLY, T. A.  
Rt. 1

Hartsburg  
80 acres



SCULLY, T. A.  
Rt. 1

Hartsburg  
160 acres



SCULLY, T. A.  
Rt. 2

Hartsburg  
160 acres




SCULLY, T. A.  
Rt. 2

Hartsburg  
160 acres



SCULLY, T. A.  
Rt. 1

Hartsburg  
160 acres



SCULLY, A. A.  
Rt. 1

Hartsburg  
160 acres



SCULLY, T. A.  
Rt. 2

Hartsburg  
160 acres





SCULLY, T. A.  
Rt. 1

Hartsburg  
160 acres



SCULLY, T. A.  
Rt. 1

Hartsburg  
80 acres



SCULLY, T. A.  
Rt.

Hartsburg  
160 acres



SCULLY, T. A.  
Rt. 2

Hartsburg  
80 acres



SCULLY, T. A.  
Rt. 1

Hartsburg  
160 acres



SCULLY, T. A.  
Rt. 2

Hartsburg  
160 acres



SCULLY, T. A.  
Rt. 2

Hartsburg  
160 acres



SCULLY, T. A.  
Rt. 2

Hartsburg  
160 acres



SCULLY, THOMAS A.  
Rt. 1

Hartsburg  
160 acres



SCULLY, T. A.  
Rt. 1

Lincoln  
80 acres



SCULLY, T. A.  
Rt. 2

Hartsburg  
160 acres



SCULLY, THOMAS H.  
Rt. 1

Emden  
153 acres



SCULLY, T. A.  
Rt. 1

Hartsburg  
160 acres



SCULLY, THOMAS H.  
Rt. 2

Emden  
160 acres



SCULLY, THOMAS  
Rt. 1

Lincoln  
240 acres



SCULLY, THOMAS H.  
Rt. 1

Emden  
160 acres





SCULLY, THOMAS H.  
Rt. 1

Emden  
160 acres



SEEFELDT  
Rt. 1

Mt. Pulaski



SCULLY, THOMAS H.  
Rt. 1

Emden  
160 acres



SEEFELDT, HERMAN  
Rt. 1

New Holland  
80 acres



SCULLY, THOMAS  
Rt. 1

New Holland  
160 acres



SEEFELDT, MARTINE F.  
Rt. 1

New Holland  
206 acres



SEARS, PAUL  
Rt. 1

McLean  
440 acres



SEEFELDT, MRS. WILLIAM  
Rt. 1-Wilbur Seefeldt, Mgr.

Mt. Pulaski  
300 acres



SELLER, JACOB  
Rt. 1

Mt. Pulaski  
66 acres



SEXTON, MISS MARY  
Rt. 1

Elkhart  
236 acres



SEMPLE, JOHN T.  
Rt. 1

New Holland  
300 acres



SHANLE, ROBERT E.  
Rt. 2 Mt. Pulaski

Logan  
12 acres



SEMPLE, MAY  
Rt. 1

New Holland  
85 acres



SHEEHAN, EDWARD  
Rt. 1

Mt. Pulaski  
120 acres



SCROGGINS, WILFORD  
Rt.1 Mt. Pulaski

Logan  
40 acres




SHEETS, ANNA M. (ESTATE)  
Rt. 1

Lincoln  
140 acres





SHEETS, ROBERT W. Logan  
Rt. 1 Elkhart-Wm. E. Bock, Opr. 240 acres  
Registered Milking Shorthorns




SHELEY, W. M. New Holland  
Rt. 1 34 acres



SHEHORN, H. E. Mt. Pulaski  
Rt. 1 10 acres



SHELLHAMMER, EMMITT Logan  
Rt. 1 Chestnut 1 acre



SHELEY, ELMER C. Logan  
Rt. 3 Lincoln 3 acres




SHELLHAMMER, EMMITT Logan  
Rt. Chestnut 300 acres



SHELEY, SAM New Holland  
Rt. 1 140 acres



SHELTON, OREY Lincoln  
Rt. 1



SHELTON, RALPH  
Rt. 1

New Holland  
317 acres



SHEPHARD, A. E.  
Rt. 1

Williamsville  
480 acres



SHELTON, RALPH  
Rt. 1

New Holland  
320 acres



SHEPHERST, ELLA  
Rt. 1

Lincoln  
160 acres



SHELTON, ZANE  
Rt. 1

Middletown  
73 acres



SHERIDAN, LESTER  
Rt. 4

Lincoln  
36 acres



SHEPHARD, A. E.  
Rt. 1

Williamsville



SHERMAN, GWENDOLYN L.  
Rt. 3 Lincoln

Logan  
235 acres





SHERMAN, GWENDOLYN L.  
Rt. 3 Lincoln 200 acres Logan



SHIRLEY, GEORGE  
Rt. Hartsburg 80 acres



SHERMAN, GWENDOLYN L.  
Rt. 3 Lincoln 282 acres Logan



SHIRLEY, GEORGE  
Rt. 1 Hartsburg 160 acres



SHERWOOD, HARRY D.  
Rt. 3 Lincoln 53 acres



SHIRLEY, MRS. ROBERTA  
Rt. 1-Galen Shirley, Opr. Emden 160 acres



SHINN, DEAN C.V.  
Rt.8-Guernsey Cattle-Hampshire Sheep 99 Lake Fork



SHORT, JAMES E.  
Rt. 1 Emden 120 acres



SHORT, WILLIS O.  
Rt. 1

Emden  
156 acres



SHULL, GEORGE T.  
Rt. 1

Chestnut  
33 acres



SHORT, WILLIS  
Rt. 2

Emden  
120 acres



SHULL, H.  
Rt. 1

Mt. Pulaski  
40 acres



SHORT, WILLIS O.  
Rt. 2 Emden


Logan  
200 acres



SHULL, HIRAM  
Rt. 1 Mt. Pulaski-Reg. Chester White Hogs

Logan

38



SHULL, CARL  
Rt. 1

Chestnut  
7 acres



SMALL, M. M.  
Rt. 2

Atlanta  
230 acres





SMALL, MINK  
Rt. 2

Lincoln  
200 acres



SMALLWOOD, BURT C.  
Rt. 1 Emden

Logan  
200 acres



SMALLWOOD, BERT C.  
Rt. 1

Emden  
80 acres



SMALLWOOD, H. V.  
Rt. 1 Emden

Logan  
190 acres



SMALLWOOD, BURT  
Rt. 1 Emden

Logan  
138 acres



SMALLWOOD, H. V.  
Rt. 1

Emden  
110 acres



SMALLWOOD, BURT C.  
Rt. 1 Emden

Logan  
438 acres



SMALLWOOD, JENNIE  
Rt. 2 Mt. Pulaski

Logan  
40 acres



SMALLWOOD ESTATE  
Rt. 1 Mt. Pulaski

Logan  
249 acres



SMART, MARY LEIGH  
Rt. 1

Elkhart  
160 acres




SMART, MARY LEE  
Rt. 1-Gerald May, Mgr.  
Shorthorn Cattle & Hampshire Hogs

Elkhart  
305 acres



SMITH, CALVIN A.  
Rt. 2-Farm bought 1743-Res. 55 yrs.

Atlanta  
153



SMART, MARY LEIGH  
Rt. 1

Mt. Pulaski  
320 acres



SMITH, MRS. CATHARINE G.  
Rt. 1

New Holland  
112 acres



SMART, MARY LEIGH  
Rt. 1

Elkhart  
330 acres



SMITH, EDWIN  
Rt. 1

New Holland  
160 acres





SMITH, GEORGE  
Rt. 1 San Jose

Logan  
160 acres



SMITH, SHERIDAN  
Rt. 1-Hilrich, Louie, Tenant

Elkhart  
1 acre



SMITH, IRWIN A.  
Rt. 1

Beason  
120 acres



SMITH, IVAN  
Rt. 1

Elkhart  
115 acres



SMITH, IVAN  
Rt. 1

Elkhart  
1 acre



SMITSON, HELEN  
Rt. 2

Atlanta  
90 acres



SMITH, PAUL B.  
Rt. 1

San Jose  
80 acres



SIMONDS, MRS. LOUISE  
Rt. 1

Hartsburg  
285 acres



SIMONS, MRS. LOUISE  
Rt. 1-Chris Aber. Odr.

San Jose  
160 acres



SPARKS, MARVIN  
Rt.

Beason  
300 acres



SPARKS, COMMODORE  
Rt. 1

Beason  
160 acres



SPARKS, THOMAS  
Rt. 1

Lincoln  
180 acres



SPARKS, FRANKLIN C.  
Rt. 4 Lincoln

Logan  
240 acres



SPARKS, WALTER J.  
Rt. 1

Lincoln  
320 acres



SPARKS, JAMES E.  
Rt. 2

Lincoln  
160 acres



SPARKS, WALTER  
Rt. 1

New Holland  
3½ acres





SPARKS, SAW, JR.  
Rt. 3

Lincoln  
320 acres



SPINKER, ESTER, OLIVE & CLARENCE  
Rt. 1

Emden  
180 acres




SPARKS, SAMUEL  
Rt. 3

Lincoln  
240 acres



SPRINGFIELD MARINE BANK  
Rt. 1

Beason  
240 acres



SPARKS, SAMUEL  
Rt. 3

Lincoln



SPRINGFIELD MARINE BANK  
Rt. 1

Elkhart  
150 acres



SPATZ, WALTER  
Rt. 1

Middletown  
140 acres



STARR, EVE  
Rt. 2

Mt. Pulaski  
100 acres



STARR, LESTER  
Rt. 2 Mt. Pulaski

Logan  
80 acres



STARKEY, JESSIE A.  
Rt. 2

Atlanta  
220 acres



STAATS, RAY  
Rt. 1

Beason  
160 acres



STEEN, PAUL O.  
Rt. 1 Emden

Logan  
200 acres



STAHL, BRUCE  
Rt. 1

Mt. Pulaski  
200 acres



STEIN, MRS. CLARA  
Rt. 1

Lincoln  
140 acres



STARKEY, J. A.  
Rt. 2

Lincoln  
47 acres



STEINHOOR, WILLE  
Rt. 4

Lincoln  
80 acres





STEFFENS, MERRITT  
Rt. 4

Lincoln  
80 acres



STENNET, GRETCHEN  
Rt. 1

Latham  
40 acres



STEFFENS, VIRGIL M.  
Rt. 1 Lincoln

Logan  
207 acres



STILES, R.  
Rt. 3

Lincoln  
19 acres



STEFFENS, WILLIAM  
Rt. 4

Lincoln  
80 acres



ST. LOUIS UNION TRUST CO.  
Rt. 1

Beason  
80 acres



STEIGERS, HOWARD  
Rt. 4-A. B. Pierce, Mgr. - Hamp. Hogs

Lincoln  
160 acres



ST. MARY'S CEMETERY ASSN.  
Rt. 1 Lincoln

Logan  
Unoccupied



STOLL, CARL W.  
Rt. 1

Chestnut  
114 acres



STOGDELL, FRED J.  
Rt. 1

Chestnut  
40 acres



STOLL, CHAS. E.  
Rt. 1

Chestnut  
123 acres



STOGDELL, FRED J.  
Rt. 1

Chestnut  
40 acres



STOLL, EUGENE K.  
Rt. 1

Chestnut  
190 acres



STOLL, GEORGE  
Rt. 3

Lincoln  
111 acres



STOLL, VINCENT  
Rt. 1 Mt. Pulaski

Logan  
200 acres



STOLL, GEORGE  
Rt. 3 Lincoln

Logan  
120 acres





STOLL, JACOB (ESTATE)  
Rt. 1

Chestnut  
40 acres



STOLL, JOHN E.  
Rt. 3

Lincoln  
160 acres



STOLL, JACOB (ESTATE)  
Rt. 1

Chestnut  
160 acres



STOLL, GEORGE F.  
Rt. 1

Lincoln  
180 acres



STOLL, JACOB (ESTATE)  
Rt. 1

Chestnut  
40 acres



STOLL, GEO. J. (ESTATE)  
Rt. 1

Chestnut  
200 acres



STOLL, JACOB (ESTATE)  
Rt. 1

Chestnut  
96 acres



STOLL, GEORGE F.  
Rt. 4-Laurel Hasenmyer, Mgr.

Lincoln  
160 acres



STOLL, GEORGE F. Lincoln  
Rt. 1-Bill Harbarger, Mgr. Herefords-Hogs 160



STOLL, OTTO M. Chestnut  
Rt. 1 200 acres



STOLL, HAROLD Mt. Pulaski  
Rt. 1 377 acres



STOLL, VINCENT Lincoln  
Rt. 3 115 acres



STOLL, MRS. LULA Chestnut  
Rt. 1 120 acres



STOLL, WILBUR E. Mt. Pulaski  
Rt. 1 6 acres



STOLL, MARY E. Beason  
Rt. 50 acres



STOLL, WILLIAM F. Logan  
Rt. 1 Mt. Pulaski 98 acres





STORIES, JUANITA M.  
Rt. 2 Mt. Pulaski

Logan  
119 acres



STROUSE BROTHERS  
Rt. 1

Emden  
400 acres



STORIES, JUANITA M.  
Rt. 2 Mt. Pulaski

Logan  
119 acres



STROUSE BROTHERS  
Rt.1-Richard Coers, Tenant

Emden  
160 acres



STRAWN, EMMA MAY  
Rt. 4 Lincoln

Logan  
190 acres



STROUSE BROTHERS  
Rt. 1

Emden  
80 acres



STREETMYER SISTERS  
Rt. 1 Hartsburg-R.D. Klokkenga, Opr.

Logan  
140



STRUENING, DAVID  
Rt. 4

Lincoln  
160 acres



STAUN, CATHERINE  
Rt. 1

Lincoln  
90 acres



STURGIS, NELL

New Holland  
40 acres



STUAN, KATHERINE  
Rt. 1-Morgan Levi, Mgr.

Lincoln  
180 acres



STUTTLE, DR. A. L.  
Rt. 1

Williamsville  
309 acres



STUAN, MRS. JOHN  
Rt. 1

Lincoln  
80 acres



SUEDMEIER, GEORGE  
Rt. 2 Mt. Pulaski

Logan  
200 acres



STUCKEL, HARRY  
Rt. 500 Holm Ave. Lincoln

Logan  
4 acres



SUEDMEIER, GEORGE  
Rt. 2 Mt. Pulaski

Logan  
160 acres






SUEDMEIER, MRS. W. F.  
Rt. 1

Chestnut  
50 acres



SWIEHART, GUS J.  
Rt. 1

Mt. Pulaski  
80 acres



SULLIVAN, LYLE  
Rt. 1 Emden

Logan  
160 acres



FAIRLAND SCHOOL Dist. 93

New Holland



SULLIVAN, LYLE  
Rt. 1

Emden  
160 acres



MILL GROVE SCHOOL Dist. 92

New Holland



SWESEY, HURB  
Rt. 2

Atlanta  
6 acres



NEW HOLLAND HIGH SCHOOL

New Holland



TALBOT ESTATE

New Holland  
160 acres



TAYLOR, J. W.  
Rt. 1

Williamsville  
210 acres



TALBOWTT, MISS IMOGENE  
Rt. 1

New Holland  
160 acres



TAYLOR, LLOYD  
Rt. 3

Logan  
82 acres



TAMMUES, JOHN  
Rt. 1 San Jose

Logan  
153 acres



TAYLOR, ORVAL J.  
Rt. 1

Latham  
40 acres



TAYLOR, MRS. FRED  
Rt. 1

Williamsville  
80 acres



TENDICK, EUGENE  
Rt. 2

Mt. Pulaski  
172 acres





TENDICK, H. R. (ESTATE)  
Rt. 2 Mt. Pulaski

Logan  
208 acres



TENDICK, JOHN H.  
Rt. 2 Mt. Pulaski

Logan  
300 acres



TENDICK, HAROLD A.  
Rt. 2-Hybrid Corn-Hampshire Hogs-230 acres

Mt. Pulaski



TENDICK, URIAH  
Rt. 2 Mt. Pulaski

Logan  
240 acres



TENDICK, JOHN H.  
Rt. 2 Mt. Pulaski

Logan  
300 acres



TENDICK, URIAH  
Rt. 2 Mt. Pulaski

Logan  
240 acres



TENDICK, JOHN H.  
Rt. 2 Mt. Pulaski

Logan  
300 acres



TERRELL, EARL  
Rt. 1

Atlanta  
5 acres



TERVIEL, ADO F.  
Rt. 1

Emden  
120 acres



THOMAS, MRS. LORETTA  
Rt. 3 Lincoln

Logan



TERVIEL, ADO  
Rt.1-Paul Terviel, Opr.

Emden  
120 acres



THOMPSON, MISS CLARA  
Rt. 1

Elkhart  
80 acres



THIES, EARL G.  
Rt. 1

New Holland  
320 acres



THOMPSON, RAY E.  
Rt. 1

Atlanta  
120 acres



THOMAS, MRS. LORETTA  
Rt. 3

Lincoln  
128 acres



THOMPSON, RAY E.  
Rt. 1

Atlanta  
76 acres





THOMPSON, RAY E.  
Rt. 1

Atlanta  
56 acres



THORPE, MRS.  
Rt. 1 Mt. Pulaski

Logan  
100 acres



THOMPSON, ROBERT J.  
Rt. 1

Atlanta  
120 acres



THORPE, MINO  
Rt.

Mt. Pulaski  
160 acres



THOMPSON, ROY H.  
Rt. 1

Atlanta  
120 acres



THORPE, MRS. MINA  
Rt. 1

Mt. Pulaski  
160 acres



THOMPSON, WILLIAM  
Rt. 1

Latham  
80 acres



THORPE, MRS. MILO  
Rt. 1

Chestnut  
100 acres



TIFFANY, CHARLES  
Rt. 1 Lincoln

Logan  
22 acres



TOMLINSON, CLARENCE (ESTATE)  
Rt. 1 Mt. Pulaski

Logan  
240 acres



TOMPKINS, ARTHUR  
Rt. 1 Hartsburg

Logan  
160 acres



TOWNEY, BERNARD  
Rt. 2

Atlanta  
100 acres



TOMPKINS, A. W.  
Rt. 1

Hartsburg  
160 acres



TRAPP & TRAPP (ESTATE)  
Rt.

Lincoln  
240 acres



TOMPKINS, IRWIN  
Rt. 1

Lincoln  
120 acres



TRAPP, HAROLD  
Rt. 1-Dallas Febus, Opr.

Logan  
240 acres





TRAPP, HAROLD  
Rt. 1

Elkhart  
240 acres



TRAPP, WM. E.  
Rt. 1

Williamsville  
206 acres



TRAPP, MRS. HAROLD SR.  
Rt. 1

Elkhart  
160 acres



TRENKLE, JOE  
Rt. 1

Lincoln  
40 acres



TRAPP, DR. ROBERT N.  
Rt. 1

Beason  
240 acres



TURNER, ALBERT  
Rt. 1

Atlanta  
40 acres



TRAPP, WILLIAM  
Rt. 2

Lincoln  
223 acres



TURNER, ALBERT  
Rt. 1

Atlanta  
120 acres



TURNER, GILBERT  
Rt. 1

Atlanta  
30 7 acres



TURLEY, MRS. LUTHER  
Rt. 1-Charles Trago-Dairy Cattle

Elkhart  
255



TURNER, GILBERT  
Rt. 1

Atlanta



TURLEY, ZELMA  
Rt. 1

Logan  
200 acres



TURNER, GILBERT  
Rt. 1

Atlanta  
191 acres



TURLEY, ZELMA  
Rt. 2-Mt. Pulaski-Otto Henrichsmeyer

Logan  
235



TURNER, MACK  
Rt. 2

Atlanta  
129 acres



PLEASANT VALLEY CEMETERY

New Holland





UBBENGA, HENRY M. Hartsburg  
Rt. 2-Geo. Ubbenga, Mgr. - Guernsey Cattle 144



UHLE, MRS. FRED Logan  
Rt. 1MMt. Pulaski 140 acres



UBBENGA, HENRY M. Hartsburg  
Rt. 2-Shorthorn & Hereford Cattle 232



ULFERTS, MARTIN Lincoln  
Rt. 1 80 acres



UBBENGA, HENRY M. 215, Hartsburg  
Rt. 2-Black Angus & Herefords-Hmp. & Durocs



ULRICH, A. A. Chestnut  
Rt. 1 10 acres



UHLE ESTATE Logan  
Rt. 1 207 acres



UNLAND, JUDITH Beason  
Rt. 1 240 acres



UNLAND, JUDITH Eason  
Rt. 1-Mrs. Anna Hasenmyer, Ten. 160 acres



USHERWOOD, JOHN T. Logan  
Rt. 1 Atlanta 46 acres




UPP, ETTA Logan  
Rt. 2 Mt. Pulaski 13 acres



VAN DEVENDER, EUNICE Logan  
Rt. 2 Mt. Pulaski 16 acres



USHERWOOD, LOUIS Logan  
Rt. 1 Atlanta 80 acres



VAN DEVENTER, JOHN W. Logan  
Rt. 1 55 acres



USHERWOOD, MRS. SUESIE M. Mt. Pulaski  
Rt. 1 80 acres



VAN DREHLE, MARTIN Lincoln  
Rt. 2 26 acres





VAN HILSEN, GLENN & HAROLD 320, Logan  
Rt. 1 Hartsburg-Purebred Hampshire Swine



VANNOY, ROY Atlanta  
Rt. 1-Lifelong Resident 95 acres



VAN HILSEN, HENRY Emden  
80 acres



VAN VASS, MR. & MRS. C. R. Atlanta  
Rt. 2 163 acres



VAN HILSEN, HENRY Logan  
Rt. 1 Emden-Reg. Shorthorns 240 acres



VAUGHAN, GEORGE Latham  
Rt. 1 120 acres



VANNOY, EARL Atlanta  
Rt. 1 20 acres



VENNARD, LEONA & WM. New Holland  
Rt. 1 212 acres



VERBAN, EMIL & ANNETTA  
Rt. 1

Elkhart  
188 acres



VOLLE, MRS. JACOB  
Rt. 1

Mt. Pulaski  
40 acres



VERBAN, EMIL & ANNETTA  
Rt. 1

Elkhart  
Tenant House



VOLLE, MRS. WALTER  
Rt. 1

Chestnut  
83 acres



VOLLE, FLORENCE  
Rt. 1 Chestnut

Chestnut  
130 acres



VOGEL, ELMER  
Rt. 2

Lincoln  
160 acres



VOLLE, MRS. JACOB  
Rt. 1

Mt. Pulaski  
120 acres



VOGT, HAZEL  
Rt. 2

Atlanta  
100 acres





VOYLES, MRS. VIRT  
Rt. 4

Lincoln  
100 acres



WADDELL, KENNETH  
Rt. 1

Chestnut  
120 acres



WACHTER, FRANK  
Rt. 1

Latham  
240 acres



WAGER, GERALDINE DUSTIN  
Rt.

Froadwell  
453 acres



WACHTER, JOHNIE J.  
Rt. 1

Latham  
166 acres



WALKER, GORDON

Armington  
80 acres



WADDELL, FRANK L.  
Rt. 1

Mt. Pulaski  
80 acres



WALKER, GORDON M.  
Rt.

Armington  
185 acres



WALKER, GORDON  
Rt. 1

Atlanta  
120 acres



WALTERS, MRS. MERLE  
Rt.

Armington  
200 acres



WALSH, PATRICK  
Rt. 1

Elkhart  
7 acres



WALTERS, MYRON  
Rt. 1

Armington  
3 acres



WALTERS, HARRY  
Rt. 1

Atlanta  
210 acres



WALTERS, MYRON  
Rt. 1

Armington  
320 acres



WALTERS, MRS. MERLE  
Rt. 1

Emden  
240 acres



WARE, KENNETH  
Rt. 1

Atlanta  
2 acres





WARREN, FRANK  
Rt. 1

Middletown  
77 acres



WAYMAN, W. KENNETH  
Rt. 4

Lincoln  
160 acres



WARNER, EVERT A.  
Rt. 4 Lincoln

Logan  
240 acres



WECKEL, EUGENE M.  
Rt. 1

Mt. Pulaski  
80 acres



WARRICK, CHARLES W.  
Rt. 1

Atlanta  
160 acres



WECKEL, EUGENE M.  
Rt. 1

Mt. Pulaski  
4 acres



WARRICK, SETH  
Rt. 3

Lincoln  
148 acres



WEHNER, MRS. NETTIE  
Rt. 1

Mt. Pulaski  
200 acres



WELCH, ETHEL  
Rt. 1-Atlanta-Lewis Beatty, Opr. 40 acres Logan




WELCH, WILLIAM  
Rt. 4 Lincoln  
80 acra



WELCH, MARGARET  
Rt. 4 Lincoln 90 acres Logan



WELCH, WILLIAM  
Rt. 4 Lincoln  
160 acres



WELCH, ROBERT  
Rt. 4 Lincoln  
144 acres



WELLER, SARAH  
Rt. 1 Mt. Pulaski  
160 acres



WELCH, WILLIAM  
Rt. 4 Lincoln  
224 acres



WENDELL, BRYAN  
Rt. 1 New Holland  
110 acra





WENDELL, ANNA A.  
Rt. 3

Lincoln  
157 acres



WERTH, DEITRICH  
Rt. 2-20 yrs. here

Lincoln  
94 acres



WENDELL, FLOYD M.  
Rt.1-Geo.W.Wendell, Opr.

New Holland  
414 acres



WERTH, FRED  
Rt. 4 Lincoln

Logan  
30 acres



WENDELL, FRANK  
Rt.1-Robt.E. Montgomery, Opr.

New Holland  
160 acres



WERTH, MARTIN  
Rt.

Lincoln  
115 acres



WENDELL, NORMAN P.  
Rt. 1

New Holland  
160 acres



WERTH, MARTIN 142 acres - Lincoln  
Rt.1-95 yrs. in family-Marvin Werth, Mgr.



WERTH, R.  
Rt. 3

Lincoln  
80 acres



WERTH, T. W.  
Rt. 1-95 yrs. in family

Lincoln  
77 acres



WERTH, ROSE  
Rt. 3

Lincoln  
25 acres



WERTHIEM, ROBERT  
Rt. 2

Atlanta  
158 acres



WERTH'S STANDARD SERVICE  
Since 1934

Lincoln



WESTON ESTATE  
Rt. 1

Emden  
160 acres



WERTH, RUDOLPH J.  
Rt. 1-95 yrs. in family

Lincoln  
160 acres



WEST, SARAH J.  
Rt. 2 Mt. Pulaski

Logan  
31 acres





WEST, SARAH  
Rt. 1 Mt. Pulaski

Logar  
160 acres



WESTEN, H. W.  
Rt. 1

Mt. Pulaski  
200 acres



WEST, MRS. SARAH  
Rt. 1

Beason  
240 acres



WESTON, ANDREW C.  
Rt. 2

Emden  
160 acres



WEST, SARAH  
Rt. 4

Lincoln  
80 acres



WESSBECHER, PAUL  
Rt. 1

Mt. Pulaski  
80 acres



WEST, WILLIAM C.  
Rt. 1

Hartsburg  
80 acres



WEYHRICH, PHILLIP

San Jose  
160 acres



WHEELER, CARL E.  
Rt. 2

Atlanta  
160 acres



WHIGHT, GEORGE  
Rt. 1

New Holland  
80 acres



WHEELER, J. L.  
Rt. 2

Lincoln  
40 acres



WHIGHT, JOHN L.  
Rt. 1

New Holland  
281 acres



WHEELER, W. K.  
Rt. 2

Lincoln  
100 acres



WHITAKER, LUELLA  
Rt. 1

Beason  
160 acres



WHIGHT, GEORGE  
Rt. 1

New Holland  
80 acres



WHITE, G. & WORTH, E.  
Rt. 1

Middletown  
71 acres





WHITE, GEORGE  
Rt. 1

Lincoln  
220 acres



WHITE, GEORGE  
Rt. 1

Lincoln  
40 acres



WHITE, GEORGE  
Rt. 1-Leon H. Meyer, Tenant

Lincoln  
160 acres



WHITE, GEORGE  
Rt. 1

New Holland  
Tenant House



WHITE, GEORGE  
Rt. 1

New Holland  
160 acres



WHITE, GEORGE 420 acres, New Holland  
Rt. 1-Angus-Hereford-Shorthorn-Hampsh.Hogs



WHIGHT, GEORGE  
Rt. 1

Lincoln




WHITE, GEORGE  
Rt. 1

New Holland  
200 acres



WHITE, JOHN  
Rt. 1

New Holland  
80 acres




WHITESIDE, CHARLES A.  
Rt. 3 Lincoln

Logan  
90 acres



WHITE, WILBUR 188 acres - New Holland  
Rt.1-50 yrs.in family-Angus & Hampsh.Hogs



WHITTLE, WILLIAM  
Rt. 2 Mt. Pulaski

Logan  
320 acres



WHITESIDE, CHARLES  
Rt. 3 Lincoln

Logan  
70 acres



WHITTLE, W. G.  
Rt.1-Kenneth Trago, Mgr.  
White Face Cattle & Herefords

Elkhart  
260 acres



WHITESIDE, CHARLES  
Rt. 1

Beason  
280 acres



WIBBEN, CLAUS  
Rt. 2

Hartsburg  
80 acres





WIBBEN, GEORGE  
Rt. 2

Hartsburg  
140 acres



WIGGERS, FRED SR.  
Rt. 1

Beason  
280 acres



WIEBER, GEORGE (ESTATE)  
Rt. 4

Lincoln  
160 acres



WIGGINTON, A. H. &  
HECKEL, IRENE

Rt. 2  
228 acres



WIELAND, IVIAN  
Rt. 1

New Holland  
240 acres



WILCOX, CORA  
Rt. 2 Mt. Pulaski

Logan  
2 acres



WIGGERS, ANDREW  
Rt. 1

Chesnut  
600 acres



WILCOX, CORA  
Rt. 2 Mt. Pulaski

Logan  
460 acres



WILCOX, CORA  
Rt. 1 Mt. Pulaski

Logan  
280 acres



WILHAM, LAWRENCE L.  
Rt. 3 Lincoln

Logan  
80 acres



WILCOX, CORA  
Rt. 1

Mt. Pulaski  
240 acres



WILHAM, LAWRENCE L.  
Rt. 3 Lincoln

Logan  
10 acres



WILCOXSON, ROSCOE B.  
Rt. 2

Atlanta  
164 acres



WILL, SAM J.  
Rt. 1

Lincoln  
120 acres



WILHAM, LAWRENCE  
Rt. 3 Lincoln

Logan  
40 acres



WILLIAMS, DR. A. F.  
Rt. 1

Latham  
1 acre





WILLIAMS, EARL B. & FRIEDA  
Rt. 4 Atlanta



WILMERT, FRED (ESTATE)  
Rt. 2 Atlanta  
160 acres



WILLIAMS, MRS. LEE  
Rt. 1 Atlanta Logan  
120 acres



WILMERT, FRED J.  
Rt. 3 Lincoln  
119 acres



WILLIAMS, MERRITT M.  
Rt. 1 Chestnut  
275 acres



WILMERT, GEORGE A.  
Rt. 2 Atlanta  
200 acres



WILLIAMS, MRS. ZOE  
Rt. 2 Mt. Pulaski Logan  
360 acres



WILMERT, MRS. JANET  
Rt. 1 Atlanta  
Tenant House



WILMERT, J. A.  
Rt. 3

Lincoln  
80 acres



WILSON, FRANCIS E.  
Rt. 1

Beason  
160 acres



WILMERT, MRS. JANET  
Rt. 1

Atlanta  
195 acres



WILSON, R.  
Rt.1-Resident since '37

Beason  
240 acres



WILLMERT, MYRTLE & KATHARINE  
Rt. 2

Atlanta  
217 acres



WITT, AMBROSE  
Rt. 2 Mt. Pulaski

Logan  
50 acres



WILMERT, OSCAR F.  
Rt. 4

Lincoln  
160 acres



WODETZKI SISTERS  
Rt. 1

Hartsburg  
151 acres





WOEFEL SISTERS  
Rt. 1

Hartsburg  
160 acres



WOOD, C. B.  
Rt. 2 Emden

Logan  
240 acres



WOLAND, MRS. MAUDE  
Rt. 1

Beason  
160 acres



WOOD, CHARLES B.  
Rt. 1

Emden  
240 acres



WOLF, FRED  
Rt. 1

Beason  
120 acres



WOOD, CHARLES B.  
Rt. 1

Emden  
240 acres



WORTH, ROBERT  
Rt. 3 Lincoln

Logan  
80 acres



WOODS, MRS. NORMA  
Rt. 2

Atlanta  
160 acres



WORNER, FRED J (Family Ptnshp.) Athens  
Rt. 1 120 acres



WOURTH, MRS. ALMA Lincoln  
Rt. 1



WORTH, MRS. ALMA New Holland  
Rt. 1 185 acres



WRAGE, CLARENCE New Holland  
Rt.1-Black Angus & Hamp. Hogs 160 acres



WORTH, FRED Elkhart  
Rt. 160 acres



WRAGE, CLARENCE L. Lincoln  
Rt.2-In Family 61 yrs.-Black Angus 264



WORTH, MYRTLE 126 acres - New Holland  
Rt.1-Jas.Worth,Mgr.Hereford's & Hamp. Hogs



WRAGE, LENA Lincoln  
Rt. 2 200 acres





WRIGHT, FRED W.  
Rt. 1

Atlanta  
80 acres



WURTH, HAZEL  
Rt. 2

Lincoln  
135 acres



WUBBEN, HAROLD E.  
Rt. 1

Mt. Pulaski  
200 acres



WURTH, JOSEPH C.  
Rt. 1

Beason  
190 acres



WUBBEN, WILL A.  
Rt. 1

Mt. Pulaski  
300 acres



WURTH, LEWIS E.  
Rt. 4

Lincoln  
120 acres



WUNDERLE, MRS. SARRA B.  
Rt. 1

New Holland  
198 acres



WURTH, RICHARD W.  
Rt. 2

Lincoln  
160 acres



WURTH, ROBERT  
Rt. 1

Beason  
20 acres



WURTH, ROBERT  
Hartsburg Rt.

Logan  
300 acres



WURTH, ROBERT Jr. & IDA  
Rt. 1

Chestnut  
160 acres



WURTH, WILLIAM  
Rt. 2

Atlanta  
160 acres




WURTH, ROBERT F. Jr.  
Rt. 1

Chestnut  
160 acres



YEAST, DEWITT  
Rt. 1

Atlanta  
286 acres



WURTH, ROBERT  
Rt. 1

Hartsburg  
80 acres



YOCUM, MRS. PEARL &  
RANKIN, JOHN W. (ESTATE)

Lincoln  
96 acres





YOCUM, MISS IDA  
Rt. 1

Middletown  
120 acres



YUNKERS ESTATE (J.H. & E.A.)  
Rt. 1

Atlanta  
252 acres



YONTZ, MARVIN  
Rt. 1

San Jose  
240 acres



ZANGLEIN, DR. E. R.  
Rt. 2

Lincoln  
220 acres



YOUNG, GEORGE  
Rt. 1

New Holland  
20 acres



ZANGLEIN, E. R.

Beason  
215 acres



YOUNG, TOM

Atlanta  
180 acres



ZANGLEIN, R. E.  
Rt. 2

Atlanta  
160 acres



ZIEGLOWSKY, MRS. MAMIE  
Rt. 1 Hartsburg Logan  
200 acres



ZOLLARS, DONALD PAUL  
Rt. 1 Eason  
230 acres



ZIEGLOWSKY, MARIE  
Rt. 1 Hartsburg  
80 acres



ZOLLARS, MRS. ORA  
Rt. 2 Atlanta  
62 acres



ZIMMER, WESLEY, W.  
Rt. 1 Emden  
80 acres



ZOOK, HARRY E.  
Eason  
85 acres



ZIMMERMAN, FRED  
Rt. 1 San Jose-Dwight Zimmerman Opr. 640  
Cream Ridge & Valley Farms Logan



SUARMMER, CLARENCE  
Rt. 2 Atlanta  
1 acre





ZUMWALT, DELMAR B. New Holland  
 Rt. 1-Hybrid Seed Corn Dealer 160 acres



RICHMOND GROVE (1887) New Holland



ZURKAMMER, CLARENCE V. Waynesville  
 Rt. 1-lifelong Resident 188 acres



BOCK, EVERETT M. Williamsville  
 Rt. 1 Previously American Hill School



OGLESBY, MRS. AUGUSTA Logan  
 Rt. 4 Lincoln-Ray Zurkammer, Ten. 360



HASELEY, WILLIAM Logan  
 Rt. 3 Lincoln

## WHITESIDE DRAINAGE CO.

TILING — WATERWAYS — ALL KINDS OF DITCHING

BEASON, ILLINOIS

Phone 55

# WILLIAM G. STRATTON

Governor

Born at Ingelside in Lake County  
on February 26, 1914

## PAST GOVERNORS OF ILLINOIS

Name	Date of birth	Place of birth	Inaugurated	From what county	Date of death	Place of death
Shadrach Bond, Dem.....	Nov. 24, 1773	Fredericktown, Md.....	Oct. 6, 1818	St. Clair.....	Apr. 12, 1832	Kaskaskia
Edward Coles, Dem.....	Dec. 15, 1786	Albermarle County, Va.....	Dec. 5, 1822	Madison.....	July 7, 1868	Philadelphia
Ninian Edwards, Dem <sup>1</sup> .....	Mar. 17, 1775	Montgomery County, Md.....	Dec. 6, 1826	Madison.....	July 20, 1833	Belleville
John Reynolds, Dem <sup>2</sup> .....	Feb. 26, 1788	Montgomery County, Pa.....	Dec. 6, 1830	St. Clair.....	May 8, 1865	Belleville
William L. D. Ewing, Dem <sup>3</sup> .....	Aug. 31, 1795	Logan County, Ky.....	Nov. 17, 1834	Fayette.....	Mar. 25, 1846	Springfield
Joseph Duncan, Dem.....	Feb. 22, 1794	Paris, Ky.....	Dec. 3, 1834	Morgan.....	Jan. 15, 1844	Jacksonville
Thomas Carlin, Dem.....	July 18, 1789	Fayette County, Ky.....	Dec. 7, 1838	Greene.....	Feb. 14, 1852	Carrollton
Thomas Ford, Dem.....	Dec. 5, 1800	Uniontown, Pa.....	Dec. 9, 1842	Ogle.....	Nov. 3, 1850	Peoria
Augustus C. French, Dem <sup>4</sup> .....	Aug. 2, 1808	Hill, N. H.....	(Dec. 8, 1846) Jan. 8, 1849	Crawford.....	Sept. 4, 1864	Lebanon
Joel Aldrich Matteson, Dem.....	Aug. 8, 1808	Watertown, N. Y.....	Jan. 10, 1853	Will.....	Jan. 31, 1873	Chicago
William H. Bissell, Rep <sup>5</sup> .....	Apr. 25, 1811	Painted Post, N. Y.....	Jan. 12, 1857	Monroe.....	Mar. 18, 1860	Springfield
John Wood, Rep.....	Dec. 20, 1798	Moravia, N. Y.....	Mar. 21, 1860	Adams.....	June 11, 1880	Quincy
Richard Yates, Rep.....	Jan. 18, 1815	Warsaw, Ky.....	Jan. 14, 1861	Morgan.....	Nov. 27, 1873	St. Louis, Mo.
Richard J. Oglesby, Rep.....	July 25, 1824	Oldham County, Ky.....	Jan. 16, 1865	Macon.....	Apr. 24, 1899	Elkhart
John M. Palmer, Rep.....	Sept. 13, 1817	Eagle Creek, Ky.....	Jan. 11, 1869	Macoupin.....	Sept. 25, 1900	Springfield
Richard J. Oglesby, Rep <sup>6</sup> .....	July 25, 1824	Oldham County, Ky.....	Jan. 13, 1873	Macon.....	Apr. 24, 1899	Elkhart
John L. Beveridge, Rep.....	July 6, 1824	Greenwich, N. Y.....	Jan. 23, 1873	Cook.....	May 3, 1910	Hollywood, Calif.
Shelby Moore Cullom, Rep <sup>7</sup> .....	Nov. 22, 1829	Wayne County, Ky.....	(Jan. 8, 1877) Jan. 10, 1881	Sangamon.....	Jan. 28, 1914	Washington
John M. Hamilton, Rep.....	May 28, 1847	Union County, Ohio.....	Feb. 6, 1883	McLean.....	Sept. 23, 1905	Chicago
Richard J. Oglesby, Rep.....	July 25, 1824	Oldham County, Ky.....	Jan. 30, 1885	Macon.....	Apr. 24, 1899	Elkhart
Joseph W. Fifer, Rep.....	Oct. 28, 1840	Staunton, Va.....	Jan. 14, 1889	McLean.....	Aug. 6, 1938	Bloomington
John P. Altgeld, Dem.....	Dec. 30, 1847	Felters, Germany.....	Jan. 10, 1893	Cook.....	Mar. 12, 1902	Joliet
John R. Tanner, Rep.....	Apr. 4, 1844	Warrick County, Ind.....	Jan. 11, 1897	Clay.....	May 23, 1901	Springfield
Richard Yates, Rep.....	Dec. 12, 1860	Jacksonville.....	Jan. 14, 1901	Morgan.....	Apr. 11, 1936	Springfield
Charles S. Deneen, Rep.....	May 4, 1863	Edwardsville.....	(Jan. 9, 1905) Jan. 18, 1909	Cook.....	Feb. 5, 1940	Chicago
Edward F. Dunne, Dem.....	Oct. 12, 1853	Waterville, Conn.....	Feb. 3, 1913	Cook.....	May 24, 1937	Chicago
Frank O. Lowden, Rep.....	Jan. 26, 1861	Sunrise, Minn.....	Jan. 8, 1917	Ogle.....	Mar. 20, 1943	Tucson, Ariz.
Len Small, Rep.....	June 16, 1862	Kankakee.....	(Jan. 10, 1921) Jan. 12, 1925	Kankakee.....	May 17, 1936	Kankakee
Louis L. Emmerson, Rep.....	Dec. 27, 1863	Albion.....	Jan. 14, 1929	Jefferson.....	Feb. 4, 1941	Mt. Vernon
Henry Horner, Dem <sup>8</sup> .....	Nov. 30, 1879	Chicago.....	(Jan. 9, 1933) Jan. 4, 1937	Cook.....	Oct. 6, 1940	Winnetka
John H. Stelle, Dem.....	Aug. 10, 1891	McLeansboro.....	Oct. 6, 1940	Hamilton.....	.....	.....
Dwight H. Green, Rep.....	Jan. 9, 1897	Ligonier, Ind.....	(Jan. 13, 1941) Jan. 8, 1945	Cook.....	.....	.....
Adlai E. Stevenson, Dem.....	Feb. 5, 1900	Los Angeles, Calif.....	Jan. 10, 1949	Lake.....	.....	.....

<sup>1</sup> Territorial governor, 1809-1818. <sup>2</sup> Governor Reynolds resigned November 17, 1834, to become representative in Congress; succeeded by William L. D. Ewing.  
<sup>3</sup> W. L. D. Ewing was acting Lieutenant Governor and became Governor during the interim between Governor John Reynolds' resignation and election to Congress and the election of Governor Joseph Duncan. <sup>4</sup> Governor French was re-elected under the Constitution of 1848. <sup>5</sup> Governor Bissell dies March 18, 1860; succeeded by John Wood, Lieutenant Governor. <sup>6</sup> Governor Oglesby resigned January 23, 1873, to become U.S. Senator; succeeded by John L. Beveridge, Lieutenant Governor. <sup>7</sup> Governor Cullom resigned February 8, 1883, to become U.S. Senator; succeeded by John M. Hamilton, Lieutenant Governor. <sup>8</sup> Governor Horner died October 6, 1940; succeeded by John H. Stelle, Lieutenant Governor.



# Roster of State Officers

## UNITED STATES SENATORS FROM ILLINOIS

Name	Term of service	Residence	Remarks
Ninian Edwards, Dem	1818-1819	Kaskaskia	
Jesse B. Thomas, Dem	1818-1823	Kaskaskia	
Ninian Edwards, Dem	1819-1824	Edwardsville	Own successor. Resigned 1824.
Jesse B. Thomas, Dem	1823-1829	Edwardsville	Own successor.
John McLean, Dem	1824-1825	Shawneetown	Vice Edwards, resigned.
Elias Kent Kane, Dem	1825-1831	Kaskaskia	To succeed McLean.
John McLean, Dem	1829-1830	Shawneetown	Died Oct. 14, 1830.
David J. Baker, Dem	Nov. 12-Dec. 11, 1830	Kaskaskia	Appointed, vice McLean, deceased.
John M. Robinson, Dem	1830-1835	Carmi	To succeed Baker.
Elias Kent Kane, Dem	1831-1835	Kaskaskia	Own successor. Died Dec. 12, 1835.
John M. Robinson, Dem	1835-1841	Carmi	Own successor.
William L. D. Ewing, Dem	1835-1837	Vandalia	Vice Kane, deceased.
Richard M. Young, Dem	1837-1843	Jonesboro	To succeed Ewing.
Samuel McRoberts, Dem	1841-1843	Waterloo	Vice Robinson. Died Mar. 22, 1843.
Sidney Breese, Dem	1843-1849	Carlyle	To succeed Young.
James Semple, Dem	1843-1847	Alton	Appointed, vice McRoberts deceased.
Stephen A. Douglas, Dem	1847-1853	Quincy	To succeed Semple.
James Shields, Dem	1849-1855	Springfield	To succeed Breese.
Stephen A. Douglas, Dem	1853-1859	Chicago	Own successor.
L. Trumbull, Anti-Neb., Dem	1855-1861	Belleville	To succeed Shields.
Stephen A. Douglas, Dem	1859-1861	Chicago	Own successor. Died June 3, 1861.
Lyman Trumbull, Rep	1861-1867	Chicago	Own successor.
Orville H. Browning, Rep	1861-1863	Quincy	Appointed, vice Douglas.
William A. Richardson, Dem	1863-1865	Quincy	To succeed Browning.
Richard Yates, Rep	1865-1871	Jacksonville	To succeed Richardson.
Lyman Trumbull, Rep	1867-1873	Chicago	Own successor.
John A. Logan, Rep	1871-1877	Chicago	To succeed Yates.
Richard J. Oglesby, Rep	1873-1879	Decatur	To succeed Trumbull.
David Davis, Ind	1877-1883	Bloomington	To succeed Logan.
John A. Logan, Rep	1879-1885	Chicago	To succeed Oglesby.
Shelby M. Cullom, Rep	1883-1889	Springfield	To succeed Davis.
John A. Logan, Rep	1885-1886	Chicago	Died Dec. 26, 1886.
Charles B. Farwell, Rep	1887-1891	Chicago	Vice Logan, deceased.
Shelby M. Cullom, Rep	1889-1895	Springfield	To succeed himself.
John M. Palmer, Dem	1891-1897	Springfield	To succeed Farwell.
Shelby M. Cullom, Rep	1895-1901	Springfield	To succeed himself.
William E. Mason, Rep	1897-1903	Chicago	To succeed Palmer.
Shelby M. Cullom, Rep	1901-1907	Springfield	To succeed himself.
Albert J. Hopkins, Rep	1903-1909	Aurora	To succeed Mason.
Shelby M. Cullom, Rep	1907-1913	Springfield	To succeed himself.
*William Lorimer, Rep	1909-1912	Chicago	To succeed Hopkins.
James Hamilton Lewis, Dem	1913-1919	Chicago	To succeed Cullom.
Lawrence Y. Sherman, Rep	1913-1915	Springfield	In place of Lorimer.
Lawrence Y. Sherman, Rep	1915-1921	Springfield	To succeed himself.
Medill McCormick, Rep	1919-1925	Chicago	To succeed Lewis.
William B. McKinley, Rep	1921-1927	Champaign	To succeed Sherman.
Charles S. Deneen, Rep	1925-1931	Chicago	To succeed McCormick.
†Frank L. Smith, Rep	1927-	Dwight	To succeed McKinley.
Otis F. Glenn, Rep	1928-1933	Murphysboro	In place of Frank L. Smith.
James Hamilton Lewis, Dem	1931-1937	Chicago	To succeed Deneen.
William H. Dieterich, Dem	1933-1939	Beardstown	To succeed Glenn.
James Hamilton Lewis, Dem	1937-1939	Chicago	Died April 9, 1939.
Scott W. Lucas, Dem	1939-1945	Havana	To succeed Dieterich.
James M. Slattery, Dem	1939-1940	Chicago	Appointed; vice Lewis, deceased.
C. Wayland Brooks, Rep	1940-1943	Chicago	Elected to fill Lewis term.
C. Wayland Brooks, Rep	1943-1949	Chicago	
Scott W. Lucas, Dem	1945-1951	Havana	
Paul H. Douglas, Dem	1949-1955	Chicago	
Everett McKinley Dirksen, Rep	1951-1957	Pekin	

\* Unseated, election being declared illegal by Senate.

† Refused his seat by action of the Senate.



## LEGAL HOLIDAYS IN ILLINOIS

NEW YEAR'S DAY .....	January 1
LINCOLN'S BIRTHDAY .....	February 12
WASHINGTON'S BIRTHDAY .....	February 22
GOOD FRIDAY .....	Friday immediately before Easter Sun- day each year
MEMORIAL DAY .....	May 30
INDEPENDENCE DAY .....	July 4
LABOR DAY .....	First Monday in September
COLUMBUS DAY .....	October 12
ARMISTICE DAY .....	November 11
THANKSGIVING DAY .....	The day being recom- mended by the Gover- nor or by the Presi- dent of the U. S.
CHRISTMAS DAY .....	December 25
ELECTION DAY .....	Election of Members of General Assembly (even number years only)

When such holiday fall on Sunday, the Monday next following shall be held and considered such holiday



### **State Memorials**

Mt. Pulaski Courthouse, 26 miles northeast of Springfield on U.S. 54. One of the courthouses on the old Eighth Circuit where Lincoln practiced law.

Postville Court House State Memorial near Junction 10 and 66.

### **Colleges and Universities**

Lincoln College on U. S. 66, north of Lincoln.

### **State Institutions**

Lincoln State School and Colony, 1 mile southwest of Lincoln on US 66.

### **Airports**

Logan County Airport - 3/4 mile northeast of Lincoln, off US 66.

Lincoln Flying Service - 1/4 mile west of Lincoln, off State Rt. 10.

### **State Forests and Game Preserves**

Lake Argyle Public Fishing and Recreation Area. Near Colchester in McDonough County. 1,052 acres. Fishing, recreation, picnic areas. Boats available.

### **Colleges and Universities**

Western Illinois State College - 2 miles north of Macomb, State Route 67, 1 mile west on State Route 20.

### **Airports**

Macomb Airport --  $2\frac{1}{4}$  miles east of Macomb, State Route 67.

### **Picnic Grounds and Roadside Tables**

- 1 mile southwest of Tennessee, U. S. 136
- 3 miles southwest of Tennessee, U. S. 136
- 2 miles east of Macomb, U. S. 136 and 67
- $2\frac{1}{4}$  miles north of Adair, U. S. 136
- $1\frac{1}{2}$  miles south of Good Hope, U. S. 67
- $1\frac{1}{2}$  miles northeast of Bushnell, State Rt. 9
- 2 miles south of Prairie City, State Rts. 41 & 9



NUMBER OF CHICKENS - DAIRY CATTLE - ALL CATTLE - HOGS

ILLINOIS - 102 Counties

Source: Based on 1953 Data

USDA

County	Number Chickens	Number Dairy Cattle	Number All Cattle	Number Hogs
Adams	243,700	15,700	57,800	140,200
Alexander	34,900	1,100	4,300	5,700
Bond	192,000	7,800	23,900	40,000
Boone	117,300	19,800	45,900	32,100
Brown	86,900	2,700	16,300	58,000
Bureau	296,300	13,700	92,800	187,500
Calhoun	89,900	2,800	11,100	31,000
Carroll	185,200	13,900	67,900	100,600
Cass	89,900	3,600	18,000	34,000
Champaign	292,200	11,400	53,900	60,500
Christian	201,700	7,000	37,300	79,100
Clark	230,100	6,500	23,200	36,800
Clay	290,300	5,300	20,800	19,700
Clinton	339,900	13,200	27,800	26,100
Coles	159,300	5,200	23,600	46,600
Cook	234,600	12,500	27,700	42,400
Crawford	191,200	4,800	21,500	31,700
Cumberland	201,800	5,800	16,900	19,300
DeKalb	236,900	13,600	93,600	163,400
DeWitt	105,600	4,100	26,400	41,900
Douglas	138,100	3,200	16,900	22,300
DuPage	171,300	8,300	21,700	24,200
Edgar	162,800	7,400	33,100	59,900
Edwards	148,800	2,100	12,900	31,500
Effingham	332,800	12,100	28,200	17,500
Fayette	385,800	11,500	32,400	25,300
Ford	226,000	5,300	31,100	46,400
Franklin	156,900	4,600	14,900	15,800
Fulton	209,500	9,600	64,800	149,500
Gallatin	116,600	2,000	10,600	19,600
Greene	131,200	6,400	36,800	24,100
Grundy	136,100	4,900	26,000	18,100
Hamilton	263,400	4,700	14,600	18,600
Hancock	237,900	12,100	64,800	149,500
Hardin	44,300	1,900	8,700	5,600
Henderson	74,100	3,800	30,900	91,600
Henry	353,300	13,900	101,400	288,000
Iroquois	534,200	13,500	61,500	71,000
Jackson	172,100	7,600	22,100	23,200
Jasper	385,800	6,000	23,900	33,400
Jefferson	311,700	7,200	24,000	28,200
Jersey	121,500	5,500	22,600	47,000
Jo Daviess	247,800	97,100	69,600	83,800
Johnson	102,400	3,500	16,700	11,300
Kane	192,400	27,500	83,900	59,900
Kankakee	258,000	9,900	34,900	35,500
Kendall	138,400	4,600	31,400	52,600
Knox	203,800	9,600	70,200	165,700

County	Number Chickens	Number Dairy Cattle	Number All Cattle	Number Hogs
Lake	187,700	13,400	33,200	25,400
LaSalle	380,000	18,500	102,600	114,300
Lawrence	116,800	2,700	11,600	17,100
Lee	233,600	14,700	79,900	83,800
Livingstone	586,800	14,000	62,900	61,600
Logan	207,400	7,400	37,000	54,500
McDonough	143,900	7,900	52,500	149,500
McHenry	246,300	46,400	89,300	38,700
McLean	399,600	17,100	99,600	150,300
Macon	165,900	6,200	34,100	39,200
Macoupin	298,900	16,100	57,600	102,100
Madison	349,900	18,600	46,000	53,100
Marion	269,000	6,400	24,300	19,300
Marshall	147,000	5,200	30,200	62,200
Mason	94,300	3,600	17,900	22,400
Massac	92,500	2,500	12,700	14,400
Menard	98,000	3,000	21,300	45,400
Mercer	151,000	6,300	51,500	198,100
Monroe	248,400	4,000	11,400	29,200
Montgomery	323,200	14,200	43,300	71,100
Morgan	167,700	5,400	40,500	100,100
Moultrie	120,400	5,500	17,900	15,400
Ogle	302,000	22,900	101,300	125,000
Peoria	211,100	8,200	42,600	84,600
Perry	169,900	6,100	17,800	20,100
Piatt	118,700	4,900	24,400	38,200
Pike	189,500	8,200	56,600	176,200
Pope	62,400	2,500	11,600	3,500
Pulaski	71,900	2,500	10,500	16,500
Putnam	45,600	1,900	13,700	25,900
Randolph	241,900	11,400	32,000	36,400
Richland	208,900	5,200	17,300	14,100
Rock Island	168,100	7,200	39,500	103,600
St. Clair	302,900	10,200	26,500	43,100
Saline	152,800	3,100	15,800	16,300
Sangamon	194,400	8,300	52,000	116,100
Schuyler	101,200	5,500	23,400	62,600
Scott	80,200	2,100	14,700	54,100
Shelby	346,900	13,400	40,500	49,600
Stark	84,800	3,000	27,200	85,300
Stephenson	373,200	38,700	93,600	125,000
Tazewell	182,800	10,300	45,500	61,500
Union	104,600	6,000	17,600	16,500
Vermilion	267,100	8,000	42,200	76,800
Wabash	78,400	1,600	8,400	14,000
Warren	124,000	6,100	60,400	192,400
Washington	274,600	12,800	27,400	19,100
Wayne	416,300	8,900	32,000	33,100
White	166,900	2,900	15,600	32,400
Whiteside	313,400	20,100	81,600	135,600
Will	305,000	14,500	48,300	33,900
Williamson	115,500	4,600	14,200	10,800
Winnebago	179,500	19,600	66,100	67,100
Woodford	188,500	7,900	43,800	51,700
STATE TOTAL	20,948,000	931,000	3,869,000	6,297,000



**States: Capitals, Settled,  
Entry into Union**

State	Capital	Settled	Entered Union
Ala.....	Montgomery...	1702	1819, Dec. 14
Ariz.....	Phoenix.....	1848	1912, Feb. 14
Ark.....	Little Rock....	1785	1836, June 15
Cal.....	Sacramento....	1769	1850, Sept. 9
Colo....	Denver.....	1858	1876, Aug. 1
Conn. .	Hartford.....	1635	1788, Jan. 9
Del.....	Dover.....	1638	1787, Dec. 7
Fla.....	Tallahassee....	1565	1845, Mar. 3
Ga. . . .	Atlanta.....	1733	1788, Jan. 2
Idaho...	Boise.....	1842	1890, July 3
Ill.....	Springfield....	1720	1818, Dec. 3
Ind.....	Indianapolis...	1733	1816, Dec. 11
Iowa....	Des Moines....	1788	1846, Dec. 28
Kan.....	Topeka.....	1727	1861, Jan. 29
Ky.....	Frankfort.....	1774	1792, June 1
La.....	Baton Rouge...	1699	1812, Apr. 30
Me.....	Augusta.....	1624	1820, Mar. 15
Md.....	Annapolis.....	1634	1788, Apr. 28
Mass....	Boston.....	1620	1788, Feb. 6
Mich....	Lansing.....	1668	1837, Jan. 26
Minn....	St. Paul.....	1805	1858, May 11
Miss....	Jackson...	1699	1817, Dec. 10
Mo.....	Jefferson City.	1764	1821, Aug. 10
Mont. . .	Helena.....	1809	1889, Nov. 8

**States: Capitals, Settled,  
Entry into Union**

State	Capital	Settled	Entered Union
Nebr....	Lincoln.....	1847	1867, Mar. 1
Nev. . .	Carson City...	1850	1864, Oct. 31
N. H.. .	Concord.....	1623	1788, June 21
N. J....	Trenton.....	1664	1787, Dec. 18
N.M....	Santa Fe.....	1605	1912, Jan. 6
N. Y....	Albany.....	1614	1788, July 26
N. C....	Raleigh.....	1650	1789, Nov. 21
N.D....	Bismarck.....	1766	1889, Nov. 2
Ohio....	Columbus.....	1788	1803, Mar. 1
Okla....	Oklahoma City.	1889	1907, Nov. 16
Ore.....	Salem.....	1811	1859, Feb. 14
Pa.....	Harrisburg...	1682	1787, Dec. 12
R. I....	Providence...	1636	1790, May 29
S. C....	Columbia.....	1670	1788, May 23
S. D....	Pierre.....	1856	1889, Nov. 2
Tenn....	Nashville.....	1757	1796, June 1
Texas...	Austin.....	1691	1845, Dec. 29
Utah....	Salt Lake City..	1847	1896, Jan. 4
Vt.....	Montpelier...	1724	1791, Mar. 4
Va. . . .	Richmond.....	1607	1788, June 26
Wash...	Olympia.....	1811	1889, Nov. 11
W. Va...	Charleston....	1727	1863, June 20
Wisc. . .	Madison.....	1766	1848, May 29
Wyo....	Cheyenne.....	1834	1890, July 10

**PRESIDENTS  
OF THE UNITED STATES**

NAME	Born	Inaug.	Died	Native	Party
George Washington	1732	1789	1799	Va.	Fd.
John Adams.....	1735	1797	1826	Mass.	Fd.
Thomas Jefferson..	1743	1801	1826	Va.	D-R
James Madison....	1751	1809	1836	Va.	D-R
James Monroe....	1758	1817	1831	Va.	D-R
John Quincy Adams	1767	1825	1848	Mass.	Cl.
Andrew Jackson...	1767	1829	1845	S.C.	D.
Martin Van Buren.	1782	1837	1862	N.Y.	D.
William H. Harrison.	1773	1841	1841	Va.	W.
John Tyler.....	1790	1841	1862	Va.	W.
James K. Polk.....	1795	1845	1849	N.C.	D.
Zachary Taylor...	1784	1849	1850	Va.	W.
Millard Fillmore...	1800	1850	1874	N.Y.	W.
Franklin Pierce....	1804	1853	1869	N.H.	D.
James Buchanan...	1791	1857	1868	Pa.	D.
Abraham Lincoln..	1809	1861	1865	Ky.	R.
Andrew Johnson...	1808	1865	1875	N.C.	R.
Ulysses S. Grant...	1822	1869	1885	Ohio	R.
Rutherford B. Hayes	1822	1877	1893	Ohio	R.
James A. Garfield.	1831	1881	1881	Ohio	R.
Chester A. Arthur..	1830	1881	1886	Vt.	R.
Grover Cleveland. .	1837	1885	1908	N.J.	D.
Benjamin Harrison.	1833	1889	1901	Ohio	R.
Grover Cleveland. .	1837	1893	1908	N.J.	D.
William McKinley. .	1843	1897	1901	Ohio	R.
Theodore Roosevelt	1858	1901	1919	N.Y.	R.
William H. Taft...	1857	1909	1930	Ohio	R.
Woodrow T. Wilson	1856	1913	1924	Va.	D.
Warren G. Harding.	1865	1921	1923	Ohio	R.
Calvin Coolidge....	1872	1923	1933	Vt.	R.
Herbert C. Hoover.	1874	1929	....	Iowa	R.
Franklin Roosevelt.	1882	1933	1945	N.Y.	D.
Harry S. Truman...	1884	1945	....	Mo.	D.
Dwight Eisenhower	1890	1953	....	Texas	R.

**Points of Constitutional Law.**

Congress must meet at least once a year.  
 Congress may admit as many new states as desired.  
 One State cannot undo the act of another.  
 By the Constitution every citizen is guaranteed a speedy trial by jury.  
 Congress cannot pass a law to punish for a crime already committed.  
 A person who commits a felony in one State cannot find refuge in another.  
 Treaties with foreign powers are made by the President and ratified by the Senate.  
 The territories each have a delegate to Congress who is allowed the privilege of debate, but not the right to vote.  
 The Vice-President, who ex-officio presides over the Senate has no vote in that body except in case a tie ballot.  
 If the President holds a bill longer than ten days while Congress is in session it becomes a law without his signature.  
 An act of Congress cannot become a law over the President's veto except on a two-thirds vote of both houses.  
 The House of Representatives may impeach the President for any crime, but the Senate has the sole power to try all impeachments.  
 Amendments to the Constitution of the United States require a two-third vote of each House of Congress, and must be ratified by at least three-fourths of the States.  
 The President of the United States must be at least 35 years of age; a Senator, 30; a Congressman, 25; The President must have been a resident of the United States fourteen years.  
 A naturalized citizen is not eligible to the office of President of the United States. A male child born in a foreign land to American parents has an equal chance to become the President with one born on American soil.  
 The United States shall guarantee to every State a Republican form of government, and shall protect each of them against invasion, and on application of the Legislature or of the Executive (when the Legislature cannot be convened), against domestic trouble.

## LEGAL HOLIDAYS IN THE VARIOUS STATES

JAN. 1—New Year's Day (all the States, Territories and possessions).

JAN. 8—Battle of New Orleans (in La.).

JAN. 19—R. E. Lee's Birthday (in Ala., Ark., Fla., Ga., Ky., Miss., N. C., S. C., Tenn. and Va.).

JAN. 20—Inauguration Day, beginning 1937 and every fourth year thereafter—by the 20th Amendment to the Constitution (in the Dist. of Col. only).

FEB. 12—Lincoln's Birthday (Alaska, Cal., Col., Conn., Del., Ill., Ind., Ia., Kan., Ky., Md., Mich., Minn., Mo., Mont., Neb., Nev., N. J., N. Y., N. M., N. Dak., Ohio, Ore., Pa., S. Dak., Tenn., Utah, Wash., W. Va., Wyo., and observed by Governor's proclamation in Mass.)

FEB. 22—Washington's Birthday (all the States, Territories and possessions).

APRIL 16—Good Friday (Conn., Del., Fla., La., Md., Minn., N. J., Pa., Tenn., Philippines and Puerto Rico.)

APRIL 19—Patriots' Day (in Me. and Mass.).

APRIL 21—Anniv. Battle of San Jacinto (in Tex.).

APRIL 26—Confederate Memorial Day (in Ala., Fla., Ga., and Miss.; World War Mem. Day, also, in Ga.).

APRIL 26—Fast Day (fourth Monday) in New Hampshire.

MAY 10—Confederate Memorial Day (in N. Car. and S. Car.).

MAY 30—Decoration or Memorial Day (all states and possessions, except Ala., Ark., Fla., Ga., La., Miss., N. Car. and S. Car.).

MAY 30—Confederate Memorial Day (in Va.).

JUNE 3—Birthday of Jefferson Davis (in Ala., Ark., Fla., Ga., La., Miss., S. C., Tex. and Va.).

JUNE 3—Confederate Memorial Day (in Ky. and Tenn.).

JUNE 15—Pioneer Day (in Idaho).

JULY 4—Independence Day (all the States, Territories and possessions).

JULY 13—Birthday of Gen. Bedford Forrest (in Tenn.).

JULY 24—Pioneer Day (in Utah).

AUG. 1—Colorado Day (in Col.)

AUG. 16—Anniv. Battle of Bennington (in Vt.).

SEPT. 6—Labor Day (1st Monday) (every State, Territory and possession).

SEPT. 9—Admission Day (in Cal.).

SEPT. 12—Defender's Day (in Md.).

OCT. 12—Columbus Day (Ark., Ariz., Cal., Col., Conn., Del., Fla., Idaho, Ill., Ind., Kan., Ky., La., Me., Md., Mass., Mich., Mo., Mont., Neb., Nev., N. H., N. J., N. Y., N. Dak., Ohio, Ore., Pa., R. I., Tex., Utah, Va., Vt., Wash., W. Va., also Puerto Rico. In Arkansas and Kansas it does not affect notes or judicial proceedings).

OCT. 31—Admission Day (in Nev.).

NOV. 2 — Election Day (1st Tuesday after 1st Monday in Nov.). Every State and Territory except Alaska, Conn., Dist. of Col., Hawaii, Ill., Mass., Miss., Ohio, Philippines and Vt. In Illinois it is a legal holiday in Chicago, Springfield, East St. Louis, Galesburg, Danville, Cairo and Rockford. In Ohio it is a half holiday. In Maine it is a legal holiday only as to the courts, which also close on the State Election Day (biennially in even years, 2nd Monday in Sept.).

NOV. 11—Armistice Day (all the States, Territories and Possessions).

NOV. 25 — Thanksgiving Day (Fourth Thursday) Every State, Territory and Possession. President Roosevelt, on Dec. 26, 1941, approved House Joint Resolution 41: "Resolved by the Senate and House of Representatives of the United States of America in Congress assembled. That the fourth Thursday of November in each year after the year 1941 be known as Thanksgiving Day."

DEC. 25 — Christmas Day (every State, Territory and possession).

### TIME DIFFERENCES

At Twelve O'Clock U.S. Eastern Standard Time, the clocks in U. S. cities are:

Atlanta, Ga.....	12.00 Noon
Baltimore, Md.....	12.00 Noon
Birmingham, Ala.....	11.00 A.M.
Boston, Mass.....	12.00 Noon
Buffalo, N. Y.....	12.00 Noon
Charleston, S. C.....	12.00 Noon
Chicago, Ill.....	11.00 A.M.
Cincinnati, Ohio.....	12.00 Noon
Cleveland, Ohio.....	12.00 Noon
Dallas, Tex.....	11.00 A.M.
Denver, Col.....	10.00 A.M.
Detroit, Mich.....	12.00 Noon
El Paso, Tex.....	10.00 A.M.
Galveston, Tex.....	11.00 A.M.
Indianapolis, Ind.....	11.00 A.M.
Kansas City, Mo.....	11.00 A.M.
Los Angeles, Cal.....	9.00 A. M.
Louisville, Ky.....	11.00 A.M.
Memphis, Tenn.....	11.00 A.M.
Milwaukee, Wis.....	11.00 A.M.
Minneapolis, Minn.....	11.00 A.M.
Nashville, Tenn.....	11.00 A.M.
New Orleans, La.....	11.00 A.M.
New York City.....	12.00 Noon
Norfolk, Va.....	12.00 Noon
Omaha, Neb.....	11.00 A.M.
Philadelphia, Pa.....	12.00 Noon
Pittsburgh, Pa.....	12.00 Noon
Richmond, Va.....	12.00 Noon
Salt Lake City, Utah.....	10.00 A.M.
San Francisco, Cal.....	9.00 A. M.
Savannah, Ga.....	12.00 Noon
Seattle, Wash.....	9.00 A. M.
St. Louis, Mo.....	11.00 A.M.
Toledo, Ohio.....	12.00 Noon
Washington, D. C.....	12.00 Noon



**PLACES IN U. S. A. OF 25,000 AND OVER**

**1950 Census**

**ALABAMA**  
 Anniston..... 31,066  
 Bessemer..... 28,445  
 Birmingham... 326,037  
 Gadsden..... 55,725  
 Mobile..... 129,009  
 Montgomery... 106,525  
 Tuscaloosa... 46,396

**ARIZONA**  
 Phoenix..... 106,818  
 Tucson..... 45,454

**ARKANSAS**  
 Fort Smith... 47,942  
 Hot Springs... 29,307  
 Little Rock... 102,213  
 North Little  
 Rock..... 44,097  
 Pine Bluff... 37,162

**CALIFORNIA**  
 Alameda..... 64,430  
 Alhambra..... 51,359  
 Arcadia..... 28,733  
 Bakersfield... 34,784  
 Berkeley..... 113,805  
 Beverly Hills . 29,032  
 Burbank..... 78,577  
 Compton..... 55,645  
 E. Bakersfield. 38,177  
 Fresno..... 91,669  
 Glendale..... 95,702  
 Huntington Pk. 29,450  
 Inglewood... 46,185  
 Long Beach... 250,767  
 Los Angeles. 1,970,358  
 Lynwood..... 25,823  
 Oakland..... 384,575  
 Ontario..... 26,279  
 Palo Alto..... 25,475  
 Pasadena..... 104,577  
 Pomona..... 35,405

Redondo Beach 25,226  
 Redwood City. 25,544  
 Richmond..... 99,545  
 Riverside..... 46,764  
 Sacramento... 137,572  
 San Bernardino 63,058  
 San Diego..... 334,387  
 San Francisco. 775,357  
 San Jose..... 95,280  
 San Leandro.. 27,542  
 San Mateo.... 41,782  
 Santa Ana.... 45,533  
 Santa Barbara 44,913  
 Santa Monica. 71,595  
 South Gate... 51,116  
 Stockton..... 70,853  
 Torrance..... 31,834  
 Vallejo..... 26,038  
 Whittier..... 29,265

**COLORADO**

Colorado  
 Springs..... 45,472  
 Denver..... 415,786  
 Pueblo..... 63,685

**CONNECTICUT**

Bridgeport... 158,709  
 Bristol..... 35,961  
 East Hartford. 29,933  
 Fairfield..... 30,489  
 Greenwich... 40,835  
 Hamden..... 29,715  
 Hartford..... 177,397  
 Manchester... 34,116  
 Meriden..... 44,088  
 Middletown... 29,711  
 Milford..... 26,870  
 New Britain... 73,726  
 New Haven... 164,443  
 New London... 30,551  
 Norwalk..... 49,460

**1950 Census**

Stamford..... 74,293  
 Stratford..... 33,428  
 Torrington... 27,820  
 Waterbury... 104,477  
 West Hartford. 44,402  
 West Haven... 32,010

**DELAWARE**  
 Wilmington... 110,356

**DISTRICT OF COLUMBIA**  
 Washington... 802,178

**FLORIDA**  
 Daytona Beach 30,187  
 Ft. Lauderdale. 36,328  
 Gainesville... 26,861  
 Jacksonville... 204,517  
 Key West..... 26,433  
 Lakeland..... 30,851  
 Miami..... 249,276  
 Miami Beach.. 46,282  
 Orlando..... 52,367  
 Panama City... 25,814  
 Pensacola.... 43,479  
 St. Petersburg. 96,738  
 Tallahassee.. 27,237  
 Tampa..... 124,681  
 W. Palm Beach 43,162

**GEORGIA**  
 Albany..... 31,155  
 Athens..... 28,180  
 Atlanta..... 331,314  
 Augusta..... 71,508  
 Columbus..... 79,611  
 La Grange... 25,025  
 Macon..... 70,252  
 Rome..... 29,615  
 Savannah... 119,638

**IDAHO**  
 Boise City... 34,393  
 Pocatello... 26,131

**ILLINOIS**

Alton..... 32,550  
 Aurora..... 50,576  
 Belleville... 32,721  
 Berwyn..... 51,280  
 Bloomington.. 34,163  
 Champaign... 39,563  
 Chicago..... 3,620,962  
 Cicero..... 67,544  
 Danville... 37,864  
 Decatur..... 66,269  
 East St. Louis. 82,295  
 Elgin..... 44,223  
 Evanston... 73,641  
 Galesburg... 31,425  
 Granite City... 29,465  
 Joliet..... 51,601  
 Kankakee... 25,856  
 Maywood..... 27,473  
 Moline..... 37,397  
 Oak Park... 63,529  
 Peoria..... 111,856  
 Quincy..... 41,450  
 Rockford... 92,927  
 Rock Island.. 48,710  
 Springfield... 81,628  
 Waukegan... 38,946

**INDIANA**

Anderson..... 46,820  
 Bloomington. 28,163  
 East Chicago. 54,263  
 Elkhart..... 35,646  
 Evansville... 128,636  
 Fort Wayne... 133,607  
 Gary..... 133,911  
 Hammond... 87,594  
 Indianapolis.. 427,173  
 Kokomo..... 38,672  
 Lafayette... 35,568  
 Marion..... 30,081  
 Michigan City 28,395  
 Mishawaka... 32,913

**1950 Census**

Muncie..... 58,479  
 New Albany... 29,346  
 Richmond... 39,539  
 South Bend... 115,911  
 Terre Haute... 64,214

**IOWA**  
 Burlington... 30,613  
 Cedar Rapids. 72,296  
 Clinton..... 30,379  
 Council Bluffs. 45,429  
 Davenport... 74,549  
 Des Moines... 177,965  
 Dubuque..... 49,671  
 Fort Dodge... 25,115  
 Iowa City... 27,212  
 Mason City... 27,980  
 Ottumwa..... 33,631  
 Sioux City... 83,991  
 Waterloo... 65,198

**KANSAS**

Hutchinson... 33,575  
 Kansas City... 129,553  
 Salina..... 26,176  
 Topeka..... 78,791  
 Wichita..... 168,279

**KENTUCKY**

Ashland..... 31,131  
 Covington... 64,452  
 Lexington... 55,534  
 Louisville... 369,129  
 Newport..... 31,044  
 Owensboro... 33,651  
 Paducah..... 32,828

**LOUISIANA**

Alexandria... 34,913  
 Baton Rouge. 125,629  
 Lafayette... 33,541  
 Lake Charles. 41,272  
 Monroe..... 38,572  
 New Orleans.. 570,445  
 Shreveport... 127,206

**MAINE**

Bangor..... 31,558  
 Lewiston..... 40,974  
 Portland..... 77,634

**MARYLAND**

Baltimore.... 949,708  
 Cumberland... 37,679  
 Hagerstown... 36,260

**MASSACHUSETTS**

Arlington.... 44,353  
 Belmont..... 27,381  
 Beverly..... 28,884  
 Boston..... 301,444  
 Brockton... 62,860  
 Brookline... 57,589  
 Cambridge... 120,740  
 Chelsea..... 38,912  
 Chicopee.... 49,211  
 Everett..... 45,982  
 Fall River... 111,963  
 Fitchburg... 42,691  
 Framingham.. 28,086  
 Gloucester... 25,167  
 Haverhill... 47,280  
 Holyoke..... 54,661  
 Lawrence.... 80,536  
 Lowell..... 97,249  
 Lynn..... 99,738  
 Malden..... 59,804  
 Medford.... 66,113  
 Melrose.... 26,988  
 New Bedford. 109,189  
 Newton..... 81,994  
 Northampton. 29,063  
 Pittsfield... 53,348  
 Quincy..... 83,835  
 Revere..... 36,763  
 Salem..... 41,880  
 Somerville... 102,351  
 Springfield... 162,399  
 Taunton..... 40,109

**1950 Census**

Waltham..... 47,187  
 Watertown... 37,329  
 Weymouth... 32,690  
 Worcester... 203,486

**MICHIGAN**

Ann Arbor... 48,251  
 Battle Creek. 48,666  
 Bay City..... 52,523  
 Dearborn... 94,994  
 Detroit..... 1,849,568  
 Ferndale... 29,675  
 Flint..... 163,143  
 Grand Rapids. 176,515  
 Hamtramck... 43,355  
 Highland Park. 46,393  
 Jackson..... 51,088  
 Kalamazoo... 57,704  
 Lansing..... 92,129  
 Lincoln Park. 29,310  
 Muskegon... 48,429  
 Pontiac..... 73,681  
 Port Huron... 35,725  
 Royal Oak... 46,898  
 Saginaw..... 92,918  
 Wyandotte... 36,846

**MINNESOTA**

Duluth..... 104,511  
 Minneapolis.. 521,718  
 Rochester... 29,885  
 St. Cloud... 28,410  
 St. Paul..... 311,349  
 Winona..... 25,031

**MISSISSIPPI**

Biloxi..... 37,425  
 Greenville... 29,936  
 Hattiesburg... 29,474  
 Jackson..... 98,271  
 Laurel..... 25,038  
 Meridian... 41,893  
 Vicksburg... 27,948

**MISSOURI**

Columbia.... 31,994  
 Independence. 39,963  
 Jefferson City. 25,099  
 Joplin..... 38,711  
 Kansas City... 456,622  
 St. Joseph... 78,588  
 St. Louis.... 856,796  
 Springfield... 66,731  
 University City 39,892

**MONTANA**

Billings..... 31,834  
 Butte..... 33,251  
 Great Falls.. 39,214

**NEBRASKA**

Lincoln..... 98,884  
 Omaha..... 251,117

**NEVADA**

Reno..... 32,497

**NEW HAMPSHIRE**  
 Concord..... 27,988  
 Manchester... 82,732  
 Nashua..... 34,669

**NEW JERSEY**

Atlantic City. 61,657  
 Bayonne..... 77,203  
 Belleville... 32,019  
 Bloomfield... 49,307  
 Camden..... 124,555  
 Clifton..... 64,511  
 East Orange... 79,340  
 Elizabeth... 112,817  
 Garfield... 27,550  
 Hackensack... 29,219  
 Hamilton... 41,156  
 Hoboken..... 50,676  
 Irvington... 59,201  
 Jersey City... 299,017  
 Kearny..... 39,952  
 Linden..... 30,644  
 Maplewood... 25,201  
 Montclair... 43,927

1950 Census—continued

Newark.....438,776  
 New Brunswick 38,811  
 North Bergen.. 41,560  
 Nutley..... 26,992  
 Orange..... 38,037  
 Passaic..... 57,702  
 Paterson..... 139,336  
 Perth Amboy.. 41,330  
 Plainfield.... 42,366  
 Teaneck..... 33,772  
 Trenton..... 128,009  
 Union..... 38,004  
 Union City... 55,537  
 W. New York.. 37,683  
 West Orange. 28,605  
 Woodbridge... 35,758

**NEW MEXICO**

Albuquerque.. 96,815  
 Roswell..... 25,738  
 Santa Fe..... 27,998

**NEW YORK**

Albany..... 134,995  
 Amsterdam... 32,240  
 Auburn..... 36,722  
 Binghamton... 80,674  
 Buffalo..... 580,132  
 Elmira..... 49,716  
 Hempstead... 29,135  
 Ithaca..... 29,257  
 Jamestown... 43,354  
 Kingston..... 28,817  
 Lackawanna.. 27,658  
 Lockport.... 25,133  
 Mt. Vernon... 71,899  
 Newburgh... 31,956  
 New Rochelle. 59,725  
 N. Y. City... 7,891,957  
 Niagara Falls. 90,872  
 Poughkeepsie. 41,023  
 Rochester.... 332,488  
 Rome..... 41,682

Schenectady... 91,785  
 Syracuse..... 220,583  
 Troy..... 72,311  
 Utica..... 101,531  
 Valley Stream. 26,854  
 Watertown... 34,350  
 White Plains.. 43,466  
 Yonkers..... 152,798

**NORTH CAROLINA**

Asheville..... 53,000  
 Charlotte.... 134,042  
 Durham..... 71,311  
 Fayetteville.. 34,715  
 Greensboro... 74,389  
 High Point... 39,973  
 Kannapolis... 28,448  
 Raleigh..... 65,679  
 Rocky Mount. 27,697  
 Wilmington... 45,043  
 Winston-Salem 87,811

**NORTH DAKOTA**

Fargo..... 38,256  
 Grand Forks.. 26,836

**OHIO**

Akron..... 274,605  
 Alliance..... 26,161  
 Barberton.... 27,820  
 Canton..... 116,912  
 Cincinnati... 503,998  
 Cleveland.... 914,808  
 Cleveland Heights..... 59,141  
 Columbus.... 375,901  
 Cuyahoga Falls 29,195  
 Dayton..... 243,872  
 East Cleveland 40,047  
 Elyria..... 30,307  
 Euclid..... 41,396  
 Hamilton.... 57,951  
 Lakewood.... 68,071  
 Lima..... 50,246

1950 Census

Lorain..... 51,202  
 Mansfield... 43,564  
 Marion..... 33,817  
 Massillon... 29,594  
 Middletown.. 33,695  
 Newark..... 34,275  
 Norwood..... 35,001  
 Parma..... 28,897  
 Portsmouth... 36,798  
 Sandusky... 29,375  
 Shaker Heights 28,222  
 Springfield... 78,508  
 Steubenville.. 35,872  
 Toledo..... 303,616  
 Warren..... 49,856  
 Youngstown.. 168,330  
 Zanesville... 40,517

**OKLAHOMA**

Enid..... 36,017  
 Lawton..... 34,757  
 Muskogee... 37,289  
 Norman..... 27,006  
 Oklahoma City 243,504  
 Tulsa..... 182,740

**OREGON**

Eugene..... 35,879  
 Portland.... 373,628  
 Salem..... 43,140

**PENNSYLVANIA**

Aliquippa.... 26,132  
 Allentown... 106,756  
 Altoona..... 71,177  
 Bethlehem... 66,340  
 Chester..... 66,039  
 Easton..... 35,632  
 Erie..... 130,803  
 Harrisburg... 89,544  
 Hazleton... 35,491  
 Johnstown... 63,232  
 Lancaster... 63,774  
 Lebanon..... 28,156

McKeesport... 51,502  
 New Castle... 48,834  
 New Kensington 25,146  
 Norristown... 38,126  
 Philadelphia. 2,071,605  
 Pittsburgh... 676,806  
 Reading..... 109,320  
 Scranton.... 125,536  
 Sharon..... 26,454  
 Washington... 26,280  
 Wilkes-Barre.. 76,826  
 Wilkinsburg.. 31,418  
 Williamsport. 45,047  
 York..... 59,953

**RHODE ISLAND**

Cranston..... 55,060  
 East Providence 35,871  
 Newport..... 37,564  
 Pawtucket... 81,436  
 Providence... 248,674  
 Warwick..... 43,028  
 Woonsocket... 50,211

**SOUTH CAROLINA**

Charleston... 70,174  
 Columbia.... 86,914  
 Greenville... 58,161  
 Spartanburg... 36,795

**SOUTH DAKOTA**

Rapid City... 25,310  
 Sioux Falls... 52,696

**TENNESSEE**

Chattanooga. 131,041  
 Jackson..... 30,207  
 Johnson City.. 27,864  
 Knoxville... 124,769  
 Memphis.... 396,000  
 Nashville... 174,307  
 Oak Ridge... 30,229

**TEXAS**

Abilene..... 45,570  
 Amarillo.... 74,246

1950 Census

Austin..... 132,459  
 Beaumont.... 94,014  
 Brownsville.. 36,066  
 Corpus Christi 108,287  
 Dallas..... 434,462  
 El Paso..... 130,485  
 Fort Worth... 278,778  
 Galveston.... 66,568  
 Houston..... 596,163  
 Laredo..... 51,910  
 Lubbock..... 71,747  
 Odessa..... 29,495  
 Port Arthur... 57,530  
 San Angelo... 52,093  
 San Antonio.. 408,442  
 Temple..... 25,467  
 Tyler..... 38,968  
 Waco..... 84,706  
 Wichita Falls. 68,042

**UTAH**

Ogden..... 57,112  
 Provo..... 28,937  
 Salt Lake City 182,121

**VERMONT**

Burlington... 33,155

**VIRGINIA**

Alexandria... 61,738  
 Charlottesville 25,969  
 Danville.... 35,066  
 Lynchburg... 47,727  
 Newport News. 42,358  
 Norfolk..... 213,513  
 Petersburg... 35,054  
 Portsmouth... 80,039  
 Richmond.... 230,310  
 Roanoke..... 91,921

**WASHINGTON**

Bellingham... 34,112  
 Bremerton... 27,678  
 Everett..... 33,849  
 Seattle..... 467,591

Spokane..... 161,721  
 Tacoma..... 143,673  
 Vancouver... 41,664  
 Yakima..... 38,486

**WEST VIRGINIA**

Charleston... 73,501  
 Clarksburg... 32,014  
 Fairmont.... 29,346  
 Huntington.. 86,353  
 Morgantown.. 25,525  
 Parkersburg.. 29,684  
 Wheeling.... 58,891

**WISCONSIN**

Appleton.... 34,010  
 Beloit..... 29,590  
 Eau Claire... 36,058  
 Fond du Lac.. 29,936  
 Green Bay... 52,735  
 Kenosha.... 54,368  
 La Crosse... 47,535  
 Madison.... 96,056  
 Manitowoc... 27,598  
 Milwaukee... 637,392  
 Oshkosh.... 41,084  
 Racine..... 71,193  
 Sheboygan... 42,365  
 Superior (city) 35,325  
 Wausau.... 30,414  
 Wauwatosa... 33,324  
 West Allis... 42,959

**WYOMING**

Cheyenne.... 31,935  
**U. S. TERRITORIES**  
 Alaska..... 128,643  
 American Samoa..... 18,937  
 Canal Zone... 52,822  
 Guam..... 59,498  
 Hawaii..... 499,795  
 Puerto Rico. 2,210,703  
 Virgin Islands. 26,665

Weather Bureau

Explanation of Flag Signals.

No. 1, alone, indicates fair weather, stationary temperature.



No. 2, alone, indicates rain or snow, stationary temperature.

No. 3, alone, indicates local rain, stationary temperature.

No. 1, with No. 4 above it, indicates fair weather, warmer.

No. 1, with No. 4 below it, indicates fair weather, colder.

No. 2, with No. 4 above it, indicates warmer weather, rain or snow.

No. 2, with No. 4 below it, indicates colder weather, rain or snow.

No. 3, with No. 4 above it, indicates warmer weather, with local rains.

No. 3, with No. 4 below it, indicates colder weather, with local rains.

No. 1, with No. 5 above it, indicates fair weather, cold wave.

No. 2, with No. 5 above it, indicates wet weather, cold wave.

Forecasts made at 10 a.m., and displayed between 12 and 1 p.m., forecast the weather for the following day until 8 p.m.

No. 1. White Flag.

Clear or Fair No. 2. Blue Flag.

Rain or Snow. No. 3. White and Blue Flag.

Local Rains. No. 4. Black Triangular Flag.

Temperature. No. 5. White Flag. Black Centre.

Cold Wave.



**RAILROAD MILEAGE BETWEEN AMERICAN CITIES**

To estimate the fare between any two cities, prevailing rate per mile for

multiply the given mileage by the approximate either coach or Pullman fare.

FROM	TO	New York	Chicago	Phila- delphia	St. Louis	Boston	San Fran- cisco	Pittsburgh	New Or- leans	Washing- ton
Albany	.....	145	832	236	1,628	202	3,106	567	1,517	373
Atlanta	.....	876	703	785	611	1,106	3,076	805	496	648
Baltimore	.....	188	802	97	934	418	3,076	334	1,184	440
Boston	.....	217	1,034	321	1,230	418	3,308	674	1,602	458
Buffalo	.....	442	525	416	731	499	2,799	270	1,256	438
Chicago	.....	912	.....	621	934	1,024	2,974	498	912	790
Cincinnati	.....	757	238	666	341	926	2,572	133	829	563
Cleveland	.....	587	357	493	648	882	2,631	135	1,073	437
Columbus, O.	.....	637	314	546	428	820	2,588	133	936	471
Denver	.....	1,934	1,022	1,843	916	656	1,371	1,430	1,810	1,810
Detroit	.....	692	272	669	488	750	2,546	347	1,092	656
Duluth	.....	1,391	479	1,300	728	1,513	2,238	947	1,447	1,269
El Paso	.....	2,310	1,465	2,219	1,245	2,414	1,287	1,866	1,195	2,139
Galveston	.....	1,792	1,144	1,691	860	2,012	2,157	1,481	410	1,554
Grand Rapids, Mich.	.....	821	1,178	815	462	878	2,452	462	1,090	764
Helena	.....	2,452	1,540	2,361	1,540	2,574	1,260	2,008	2,152	2,320
Indianapolis	.....	825	1,183	734	240	965	2,457	391	888	764
Jacksonport, Fla.	.....	983	1,087	892	975	1,213	3,098	1,037	916	755
Kansas City	.....	1,342	438	1,251	277	1,466	1,981	1,838	880	1,171
Los Angeles	.....	3,149	2,269	3,058	2,084	3,273	4,475	2,795	2,907	2,978
Louisville	.....	871	304	958	274	1,040	2,468	477	2,077	663

Memphis	.....	1,157	527	1,066	311	1,387	2,439	807	396	929
Millwaukee	.....	997	85	906	396	1,119	2,359	553	997	875
Minneapolis	.....	1,332	420	1,241	588	1,451	2,026	888	1,285	1,210
Mobile	.....	1,231	929	1,140	647	1,454	2,622	1,098	1,741	1,003
Monroe	.....	386	841	477	1,051	380	3,176	794	1,655	614
Newark, N. J.	.....	908	82	82	1,056	228	3,177	435	1,363	219
New Haven	.....	76	980	167	1,141	140	3,254	620	1,448	304
New Orleans	.....	1,372	912	1,281	699	1,602	2,482	1,142	1,372	228
New York	.....	1,322	929	1,140	647	1,454	2,622	1,098	1,741	1,003
Ogden	.....	2,496	1,494	2,315	1,414	2,528	1,781	1,962	1,891	2,283
Omaha	.....	1,405	493	1,314	413	1,527	1,781	961	1,080	1,283
Philadelphia	.....	91	821	.....	974	321	3,095	353	1,281	1,337
Pittsburgh	.....	444	468	353	621	674	2,472	759	1,717	573
Portland, Me.	.....	532	1,149	436	1,345	115	3,426	694	1,746	3,082
Portland, Ore.	.....	3,204	2,292	2,212	2,326	2,326	3,303	2,760	2,746	3,082
Providence	.....	190	1,034	281	1,230	402	3,287	694	1,562	418
Quebec	.....	530	1,034	621	1,343	402	3,287	694	1,562	418
Richmond, Va.	.....	343	879	252	918	573	3,153	417	1,946	786
Rochester, N. Y.	.....	373	603	361	799	430	2,877	338	1,324	394
St. Joseph, Mo.	.....	1,392	470	1,301	327	1,474	1,947	948	941	1,221
St. Louis	.....	1,065	284	974	.....	2,230	2,194	621	699	894
St. Paul	.....	1,322	410	1,231	.....	1,444	2,086	878	1,275	1,200
San Antonio	.....	1,943	1,204	1,852	576	1,444	2,086	878	1,275	1,200
San Francisco	.....	3,186	2,274	3,095	2,194	3,308	.....	957	2,742	2,482
Seattle	.....	3,151	2,239	3,060	2,332	3,273	.....	957	2,742	2,482
Spokane	.....	2,812	1,900	2,721	1,932	2,924	.....	957	2,742	2,482
Springfield, Mass.	.....	1,130	935	330	1,137	909	3,209	2,368	1,511	367
Tampa, Fla.	.....	1,195	1,309	1,104	1,187	1,425	3,319	1,269	828	967
Toledo	.....	705	244	615	1,487	795	3,319	2,01	1,052	596
Washington	.....	228	790	137	894	458	3,064	302	1,144	.....

**WEIGHTS AND MEASURES.**

**Troy Weight.**

24 grains=1 pwt.                    12 ounces=1 pound.  
20 pwt.=1 ounce.

Used for weighing gold, silver and jewels.

**Apothecaries' Weight.**

20 grains=1 scruple.                8 drams=1 ounce.  
3 scruples=1 dram.                12 ounces=1 pound.  
The ounce and pound in this are the same as  
in Troy weight.

**Avoirdupois Weight.**

27 11-32 grains=1 dram.            4 quarters=1 cwt.  
16 drams=1 ounce.                2,000 lbs.=1 short ton.  
16 ounces=1 pound.                2,240 lbs.=1 long ton.  
25 lbs.=1 quarter.

**Dry Measure.**

2 pints=1 quart.                    4 peck.    1 bushel.  
8 quarts=1 peck.                    36 bush.=1 chaldron.

**Liquid Measure.**

4 gills=1 pint.                      31½ gallons=1 barrel.  
2 pints=1 quart.                    2 barrels=1 hogshead.  
4 quarts=1 gallon.

**Time Measure.**

60 seconds=1 minute.                24 hours=1 day.  
60 minutes=1 hour.                    7 days=1 week.  
28, 29, 30 or 31 days=1 calendar month.  
(30 days=1 month in computing interest.)  
365 days=1 year.                        366 days=1 leap year.

**Long Measure.**

12 inches=1 foot.                    40 rods=1 furlong.  
3 feet=1 yard.                        8 furlong=1 sta. mile.  
5½ yards=1 rod.                        3 miles=1 league.

**Cloth Measure.**

2¼ inches=1 nail.                    4 quarters=1 yard  
4 nails=1 quarter.

**Square Measure.**

144 sq. inches=1 sq. foot.            40 sq. rods=1 rood.  
9 sq. feet=1 sq. yard.                4 roods=1 acre.  
30¼ sq. yards=1 sq. rod.              640 acres=1 sq. mile.

**FOR REMOVING STAINS.**

**ALABASTER.** Use strong soap and water.  
**BLACK SILK.** Brush and wipe it thoroughly, lay on table with the side intended to show, up; sponge with hot coffee strained through muslin; when partly dry, iron.  
**TO REMOVE STAINS OR GREASE FROM OIL PAINT.** Use bisulphide of carbon, spirits of turpentine, or if it is dry and old, use chloroform. These and tar spots can be softened with olive oil and lard.  
**RUST FROM STEEL.** Take half ounce of emery powder mixed with one ounce of soap and rub well.  
**FRUIT SPOTS FROM COTTONS.** Apply cold soap, then touch the spot with a hair pencil or feather dipped in chlorate of soda, dip immediately in cold water.  
**GREASE FROM SILKS.** Take a lump of magnesia, rub it wet on the spot, let it dry, then brush the powder off.  
**IRON RUST** may be removed from white goods by sour milk.  
**SCORCH STAINS FROM WHITE LINEN** Lay in bright sun.  
**MILDEW.** Moisten the spot with clean water; rub on it a thick coating of castile soap mixed with chalk scrapings; rub with end of finger, then wash off.  
**OIL MARKS ON WALL PAPER.** Apply paste of cold water and pipe clay, leave it on all night, brush off in the morning.  
**PAINT SPOT FROM CLOTHING.** Saturate with equal parts turpentine and spirits of ammonia.  
**TO CLEANSE HOUSE PAPER.** Rub a flannel cloth dipped in oatmeal.  
**BLACK CLOTH.** Mix one part of spirits of ammonia with three parts warm water, rub with sponge or dark cloth, clean with water, rub with the nap.  
**FINGER MARKS FROM FURNITURE.** Rub with a soft rag and sweet oil.  
**CHROMOS.** Go over lightly with a damp linen cloth.  
**ZINC.** Rub with a piece of cotton cloth dipped in kerosene, afterwards with a dry cloth.  
**VEGETABLE STAINS FROM HANDS.** Rub with a slice of raw potato.  
**WINDOW GLASS.** Paint can be removed by a strong solution of soda.

## TECHNICAL DATA.

- To find diameter of a circle multiply circumference by .31831.  
 To find circumference of a circle multiply diameter by 3.1416.  
 To find area of a circle multiply square of diameter by .7854.  
 To find surface of a ball multiply square of diameter by 3.1416.  
 To find side of an equal square multiply diameter by .8662.  
 To find cubic inches in a ball multiply cube of diameter by .5236.  
 Doubling the diameter of a pipe increases its capacity four times.  
 Double riveting is from 16 to 20 per cent, stronger than single.  
 One cubic foot of anthracite coal weighs about 53 pounds.  
 One cubic foot of bituminous coal weighs from 47 to 50 pounds.  
 One ton of coal is equivalent to two cords of wood for steam purposes.  
 A gallon of water (U. S. Standard) weighs 8¼ lbs. and contains 231 cubic inches.  
 There are nine square feet of heating surface to each square foot of grate surface.  
 A cubic foot of water contains 7½ gallons, 1728 cubic inches, and weighs 62½ lbs.  
 Each nominal horse power of a boiler requires 30 to 35 lbs. of water per hour.  
 To sharpen dull files lay them in dilute sulphuric acid until they are eaten deep enough.  
 A horse power is equivalent to raising 33,000 lbs. one foot per minute, or 550 lbs. one foot per second.  
 The average consumption of coal for steam boilers is 12 lbs. per hour for each square foot of grate surface.  
 To find the pressure in pounds per square inch of a column of water, multiply the height of the column in feet by .434  
 Steam rising from water at its boiling point (212 degrees) has a pressure equal to the atmosphere (14.7 lbs. to the square inch).

### Surveyors' Measure

- 7.92 inches = 1 link      4 rods = 1 chain  
 25 links = 1 rod  
 10 square chains or 160 square rods = 1 acre  
 640 acres = 1 square mile  
 36 sq. miles (6 miles sq.) = 1 township

### Cubic Measure

- 1,728 cu. in. = 1 cu. ft.      128 c.ft. = 1 cord (wood)  
 27 cu. ft. = 1 cu. yd.      40 c.ft. = 1 ton (shpg.)  
 2,150.42 cubic inches = 1 standard bushel  
 231 cubic inches = 1 standard gallon  
 1 cubic foot = about four-fifths of a bushel

### Metric Equivalents. (Linear Measure)

- 1 cm. = 0.3937 in.      1 in. = 2.54 cm.  
 1 dm. = 3.937 in.      }  
     = 0.328 feet      } 1 ft. = 3.048 dm.  
 1 meter = 39.37 in. = }  
     1.0936 yards      } 1 yard = 0.9144 meter  
 1 dkm = 1.9884 rods      } 1 rod = 0.5029 dkm  
 1 km = 0.62137 m.      } 1 mile = 1.6093 km

### Square Measure

- 1 sq. centimeter = } 1 sq. inch = 6.452 sq. centimeter  
 0.1550 sq. in.      }  
 1 sq. decimeter = } 1 sq. foot = 9.2903 square decimeters  
 0.1076 square foot }  
 1 sq. m. = 1.196 sq. yd. } 1 sq. yd. = 0.8361 sq. m.  
 1 are = 3.954 sq. rd.      } 1 sq. rd. = 0.2529 are  
 1 hectare = 2.47 acres      } 1 acre = 0.4047 hectare  
 1 sq. kilom'r = 0.386 } 1 sq. m. = 2.59 sq. kilo- meters

### Weights

- 1 gram = 0.03527 ounce      1 ounce = 28.35 grams  
 1 kilogram = 2.2046 lbs.      1 lb. = 0.4536 kilogram  
 1 metric ton = 0.98421 } 1 English ton = 1.016 English ton } metric ton

### Approximate Metric Equivalents

- 1 decimeter = 4 inches      ( 1.06 qt. liquid  
 1 meter = 1.1 yard      1 liter { 0.9 qt. dry  
 1 kilometer = ⅝ of mile      1 hektoliter = 2½ bush.  
 1 hectare = 2½ acres      1 kilogram = 2 1-5 lbs.  
 1 stere or cu. meter = )  
 ¼ of a cord      ) 1 met. ton = 2,204 lbs.

## LIST OF COMMON ELEMENTS WITH SYMBOLS AND ATOMIC WEIGHTS



Aluminum	Al	26.97	Magnesium	Mg	24.32
Antimony	Sb	121.76	Mercury	Hg	200.61
Argon	A	39.944	Molybdenum	Mo	95.95
Arsenic	As	74.91	Neon	Ne	20.183
Barium	Ba	137.36	Nickel	Ni	58.69
Beryllium	Be	9.02	Nitrogen	N	14.008
Bismuth	Bi	209.00	Oxygen	O	16.0000
Boron	B	10.82	Phosphorus	P	30.98
Bromine	Br	79.916	Platinum	Pt	195.23
Cadmium	Cd	112.41	Potassium	K	39.096
Calcium	Ca	40.08	Radium	Ra	226.05
Carbon	C	12.010	Silicon	Si	28.06
Chlorine	Cl	35.457	Silver	Ag	107.88
Chromium	Cr	52.01	Sodium	Na	22.997
Cobalt	Co	58.94	Strontium	Sr	87.63
Copper	Cu	63.57	Sulphur	S	32.06
Fluorine	F	19.00	Tantalum	Ta	180.88
Gold	Au	197.2	Tellurium	Te	127.61
Helium	He	4.003	Tin	Sn	118.70
Hydrogen	H	1.0080	Titanium	Ti	47.90
Iodine	I	126.92	Tungsten	W	186.92
Iron	Fe	55.85	Uranium	U	238.07
Krypton	Kr	83.7	Vanadium	V	50.95
Lead	Pb	207.21	Zinc	Zn	65.38
Lithium	Li	6.94	Zirconium	Zr	91.22

## Knots and Miles

Source: United States Coast and Geodetic Survey

The U. S. Statute Mile is 5,280 feet in length. On the Continent most of the old miles, which varied in length from about 3,300 feet to over 36,000 feet, have been replaced, officially at least, by the kilometer, which equals 0.6214 statute mile or 3,280.8 feet.

The Nautical, Geographic, or Sea Mile at any place is considered, for purposes of navigation, to be equal to the length of one minute of latitude at that place.

The U. S. Nautical Mile is 6,080.20 feet in length and equal to one-sixtieth of a degree of a great circle of a sphere whose surface is equal in area to the area of the surface of the earth (Clarke's spheroid of 1866).

The Knot is a measure of speed; a speed of one knot being a speed of one nautical mile an hour.

A Nautical Mile — 1.1516 statute miles; a Fathom — 6 feet; a Cable — 100 fathoms or 600 feet or approximately 0.1 nautical mile.

To convert statute miles into nautical miles, multiply statute miles by 0.8684; to convert nautical miles into statute miles, multiply nautical miles by 1.1516, or roughly 11/7.

United States Air Forces and the Navy use the knot as the standard aeronautical unit of speed and the nautical mile as the corresponding unit of distance.





# LINCOLN SAVINGS AND LOAN ASSOCIATION

Phone  
LINCOLN 530

**WILLIAM E. HODNETT, President**  
Logan County's friendly, profitable savings center, since 1883  
Corner **BROADWAY** and **KICKAPOO**, Lincoln, Ill.

**Plant & Animal  
Foods, Seeds,  
Farm Chemicals**



**Makers of  
"BILLS BEST"  
and  
"SLICK CHICK"  
Feeds**

**THE B. B. MILLING COMPANY**  
EMDEN, ILLINOIS



**HARTSBURG GRAIN, COAL &  
LUMBER CO.**

YARDS AND ELEVATOR ON ILLINOIS CENTRAL RAILROAD

PHONE 6

HARTSBURG, ILLINOIS

CLAUS LEESMAN, *President*

GALEN SHIRLEY, *Secretary*

BYRON JANSSEN, *Manager*

**ALEXANDER'S TOWN & COUNTRY MARKET**

ROUTE 10, EAST

LINCOLN, ILLINOIS

**OUR BUSINESS IS FILLING YOUR HOME FREEZER**

CUSTOM SLAUGHTERING

Beef, Lamb, Pork, Veal

Poultry Dressing

SHARP FREEZING

Cold Storage

MEAT SALES

Frozen Foods

Wrapping Supplies

Sea Foods

CUSTOM PROCESSING

Curing

Smoking

Lard Rendering

MARKET PHONE

151

PLANT PHONE

1589

**STATE BANK OF LATHAM**

ORGANIZED 1911

LATHAM

PHONE 42311

ILLINOIS


MEMBER

FEDERAL DEPOSIT INSURANCE CORPORATION


MEMBER

FEDERAL RESERVE SYSTEM





UNION




BELL











UNIVERSITY OF ILLINOIS-URBANA  
917.73AM31 C001 V008  
AMERICAN AERIAL COUNTY HISTORY SERIES C



3 0112 025337202