



- Informative
- Historical
- Pictorial
- Review of



Logan COUNTY





LIBRARY
OF THE
UNIVERSITY
OF ILLINOIS

917.73

Am3i

v.8

Illinois Historical Survey

1917-1918

THE AMERICAN AERIAL COUNTY HISTORY SERIES, No. 8

This is

Logan County, Illinois

**An Up-To-Date Historical Narrative with County
Map and Many Unique Aerial Photographs
of Cities, Towns, Villages and Farmsteads**

By

JOHN DRURY

**Author *Historic Midwest Houses, Midwest Heritage, etc.*,
and member of American Association for
State and Local History**

1955

PUBLISHED BY

THE LOREE COMPANY

3094 Milwaukee Avenue

Chicago 18, Illinois

PRICE \$25.00

COPYRIGHT 1955 BY THE LOREE CO. ALL RIGHTS RESERVED. PRINTED IN U.S.A

The American Aerial County History Series, No. 8

Already published for Illinois:

**Macon
Fulton
Champaign
Vermilion
Tazewell
Pike
McDonough**

Printed in offset lithography
by The Loree Company,
Chicago, Illinois, 1955

Acknowledgments

This is the eighth of a series of new-style county histories which will include all of the 102 counties in Illinois and, ultimately, all of the 3,103 counties in the United States. The project, specializing in aerial photographs of cities, towns, villages and farmsteads, is known as The American Aerial County History Series.

In the preparation of this work on Logan County, Illinois, the author and publisher hereby acknowledge their gratitude, for advice and assistance generously given them, to Mr. Joseph Wolf and Mrs. Ellen Chase of the Newberry Library, Chicago; to Mr. Herbert H. Hewitt, Mrs. Roberta Sutton and Miss Winifred Baum, all of the Chicago Public Library, Chicago; and to various librarians, public officials, business executives and private citizens of the city of Lincoln and the county of Logan, Illinois. The author also wishes to express special acknowledgment to his wife, Marion Neville Drury, for research, editorial and proof-reading assistance.

Grateful appreciation is also shown here to officials of the Department of Public Works & Planning of the State of Illinois, in particular to those in charge of that department's Bureau of Research & Planning in the Highway Department, for permission to use the Logan County maps included in this book.


Sources used by the author in preparing this book were: *History of Logan County, Illinois*, by Lawrence B. Stringer (two volumes, Pioneer Publishing Company, Chicago, 1911); *Inventory of the County Archives of Illinois: Logan County, No. 54* (The Historical Records Survey, Chicago, 1938); *Illinois: A Descriptive and Historical Guide* (A. C. McClurg & Company, Chicago, 1939); *County and City Data Book, 1952* (United States Bureau of the Census, Washington, 1952); *The Editor and Publisher Market Guide for 1954* (the Editor and Publisher Company, New York, 1954); and *The Rand McNally Commercial Atlas for 1954* (Rand McNally Company, Chicago, 1954).

Table of Contents

Map of Logan County	VI
Story of Logan County	1
West Lincoln Township (<i>Lincoln City, Burton View</i>).	11
Aetna Township (<i>Chestnut</i>).	63
Atlanta Township (<i>Atlanta</i>)	29
Broadwell Township (<i>Broadwell, Fogarty Siding</i>)	77
Chester Township (<i>Chestervale</i>)	93
Corwin Township (<i>Middletown</i>)	97
East Lincoln Township (<i>Lincoln city</i>)	133
Elkhart Township (<i>Elkhart, Cornland</i>)	135
Eminence Township (<i>Mount Joy, Union</i>)	105
Laenna Township (<i>Latham, Narita</i>)	159
Lake Fork Township.	181
Mount Pulaski Township (<i>Mount Pulaski, Lake Fork</i>)	201
Oran Township (<i>Beason, Skelton</i>)	225
Orvil Township (<i>Emden, Hartsburg</i>)	237
Prairie Creek Township (<i>Harness, San Jose</i>)	257
Sheridan Township (<i>New Holland</i>)	275

GENERAL HIGHWAY MAP VANDERBURGH COUNTY INDIANA

RESEARCH AND PLANNING
DIVISION OF HIGHWAYS & BUILDINGS
U.S. DEPARTMENT OF COMMERCE
BUREAU OF PUBLIC ROADS



LEGEND

- ◆ STATE HIGHWAY
- ◆ COUNTY ROAD
- ◆ LOCAL ROAD
- ◆ RAILROAD
- ◆ AIR MAIL ROUTE
- ◆ POST OFFICE ROUTE
- ◆ TELEPHONE ROUTE
- ◆ POWER LINE
- ◆ CANAL
- ◆ RIVER
- ◆ CREEK
- ◆ LAKE
- ◆ SWAMP
- ◆ WOODLAND
- ◆ PRAIRIE
- ◆ FARM
- ◆ HOUSE
- ◆ CHURCH
- ◆ SCHOOL
- ◆ STORE
- ◆ MILL
- ◆ BRIDGE
- ◆ TUNNEL
- ◆ ELEVATION
- ◆ BOUNDARY
- ◆ TOWN
- ◆ VILLAGE
- ◆ CENSUS ROUTE
- ◆ FERRY ROUTE
- ◆ GRAVEL ROAD
- ◆ GRAVEL SHOULDER
- ◆ ASPHALT ROAD
- ◆ ASPHALT SHOULDER
- ◆ CONCRETE ROAD
- ◆ CONCRETE SHOULDER
- ◆ GRAVEL SHOULDER WITH CURBS
- ◆ ASPHALT SHOULDER WITH CURBS
- ◆ CONCRETE SHOULDER WITH CURBS
- ◆ GRAVEL ROAD WITH CURBS
- ◆ ASPHALT ROAD WITH CURBS
- ◆ CONCRETE ROAD WITH CURBS
- ◆ GRAVEL ROAD WITH SHOULDER
- ◆ ASPHALT ROAD WITH SHOULDER
- ◆ CONCRETE ROAD WITH SHOULDER
- ◆ GRAVEL ROAD WITH SHOULDER AND CURBS
- ◆ ASPHALT ROAD WITH SHOULDER AND CURBS
- ◆ CONCRETE ROAD WITH SHOULDER AND CURBS
- ◆ GRAVEL ROAD WITH SHOULDER AND CURBS AND GRAVEL SHOULDER
- ◆ ASPHALT ROAD WITH SHOULDER AND CURBS AND GRAVEL SHOULDER
- ◆ CONCRETE ROAD WITH SHOULDER AND CURBS AND GRAVEL SHOULDER
- ◆ GRAVEL ROAD WITH SHOULDER AND CURBS AND ASPHALT SHOULDER
- ◆ ASPHALT ROAD WITH SHOULDER AND CURBS AND ASPHALT SHOULDER
- ◆ CONCRETE ROAD WITH SHOULDER AND CURBS AND ASPHALT SHOULDER
- ◆ GRAVEL ROAD WITH SHOULDER AND CURBS AND CONCRETE SHOULDER
- ◆ ASPHALT ROAD WITH SHOULDER AND CURBS AND CONCRETE SHOULDER
- ◆ CONCRETE ROAD WITH SHOULDER AND CURBS AND CONCRETE SHOULDER
- ◆ GRAVEL ROAD WITH SHOULDER AND CURBS AND GRAVEL SHOULDER AND ASPHALT SHOULDER
- ◆ ASPHALT ROAD WITH SHOULDER AND CURBS AND GRAVEL SHOULDER AND ASPHALT SHOULDER
- ◆ CONCRETE ROAD WITH SHOULDER AND CURBS AND GRAVEL SHOULDER AND ASPHALT SHOULDER
- ◆ GRAVEL ROAD WITH SHOULDER AND CURBS AND GRAVEL SHOULDER AND CONCRETE SHOULDER
- ◆ ASPHALT ROAD WITH SHOULDER AND CURBS AND GRAVEL SHOULDER AND CONCRETE SHOULDER
- ◆ CONCRETE ROAD WITH SHOULDER AND CURBS AND GRAVEL SHOULDER AND CONCRETE SHOULDER

INDEX

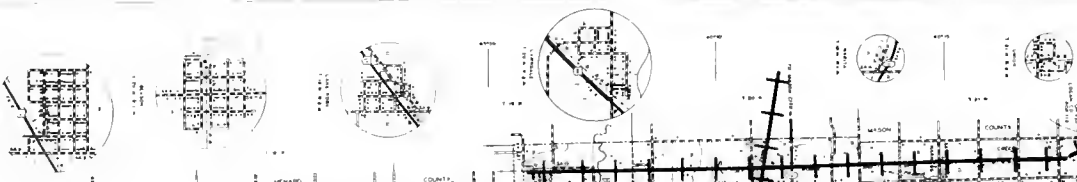
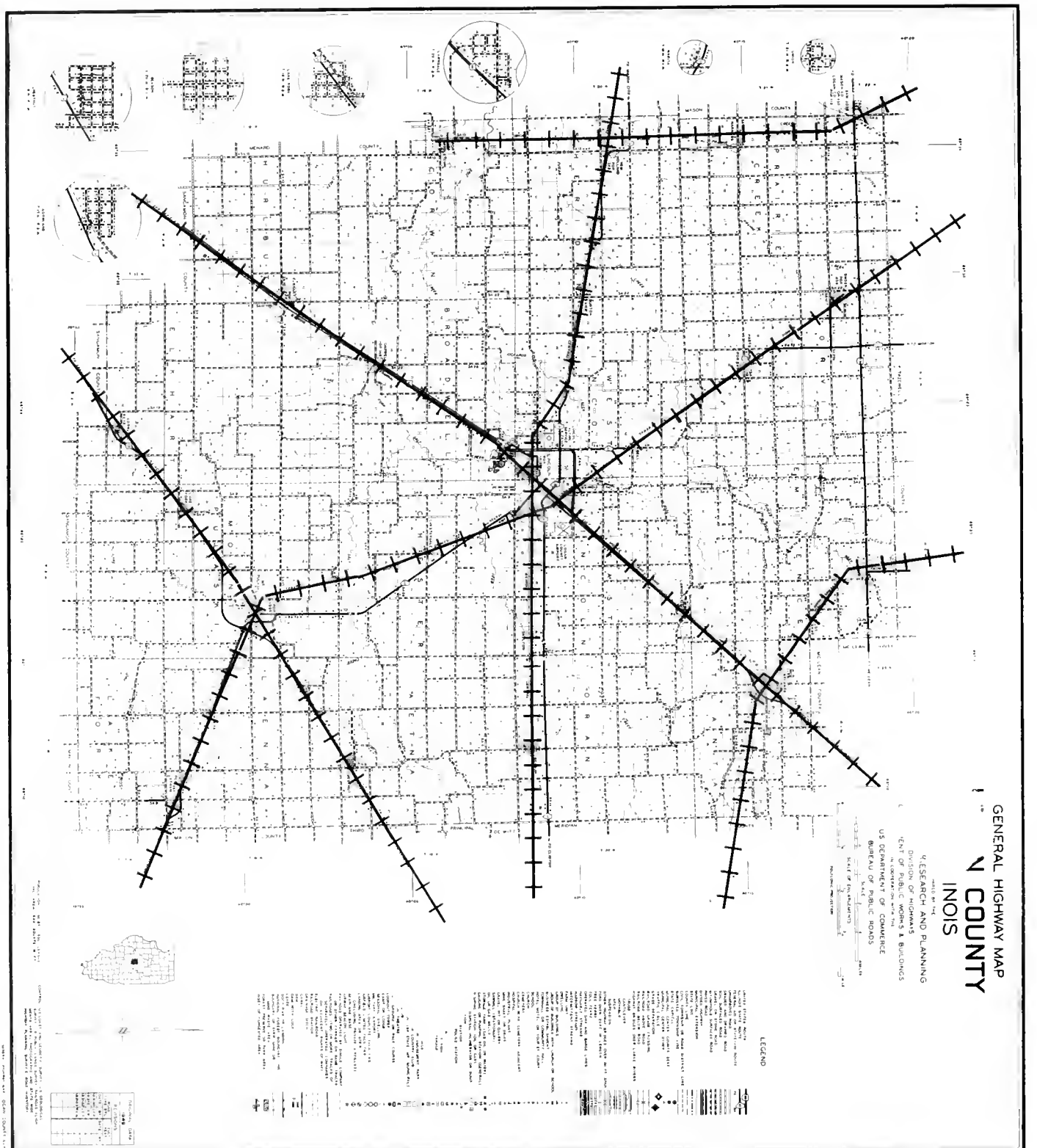
TOWNSHIP

1	2	3	4
5	6	7	8
9	10	11	12
13	14	15	16
17	18	19	20

RANGES

SECTION

NE **SE** **SW** **NW**



Copyright, 1937, by the U.S. Government
 Printed and Published by the U.S. Government Printing Office
 Washington, D.C.

Story of Logan County, Illinois

On an August day in 1853 there came to the bare, dusty, second-floor office of Attorney A. Lincoln, at Springfield, Illinois, three ambitious young men who wanted him to draw up legal papers for the laying out of a new town in Logan County, located just north of the Illinois state capital. Before making out the papers, however, Lincoln asked what name they had chosen for the proposed town.

When all three of the young men said they had agreed on the name "Lincoln" for their community, in honor of Mr. Lincoln himself (who had earlier served in the Illinois legislature and in Congress), the tall, smooth-shaven Springfield attorney hesitated a moment, looked at the men with a quizzical smile, and then drily remarked: "Well, I don't believe I'd do that, gentlemen, for I never knew anything named Lincoln that ever amounted to much."

In this way was born the city of Lincoln, seat of Logan County. With a present population of 14,362 and serving as the center of a retail trading area estimated at 31,000 population, Lincoln is unique today as the only community in the United States named after Abraham Lincoln while he was still alive, and with his full knowledge and consent. But this singular association is only one of many in which Logan County is linked with the career of the immortal American. For one thing, he was not only the "legal father" of the city of Lincoln, but he was the "legislative father" of Logan County itself.

Aside from its numerous Abraham Lincoln connections, however, Logan County was the home of another great historical figure, Richard J. Oglesby, who served as a Mexican and Civil War officer, as governor of Illinois for three terms, and as an outstanding United States senator. In Logan County, too, lived for a time William Scully, perhaps the most famous of American landowners, once proprietor of an empire of 200,000 acres in the interior of America.

Diagonally traversed by US 66, main Illinois highway between Chicago and St. Louis, and served by numerous railroads, Logan County is today one of the leading agricultural regions of the Prairie State, specializing in such crops as corn and soybeans. There is considerable manufacturing in and about its county seat of Lincoln, where the Stetson China Company and numerous other plants are located.

Indian Prisoners

When a white mother and three of her small children were captured by a roving band of Indians in Kentucky and transported northward into future Illinois, they unwittingly became the first white people to set foot on the soil of what became Logan County. It was in the year 1790,

when this part of America was the Northwest Territory, that Mrs. James Gilham, Sr., and her three small children were captured by some Kickapoos who had invaded Kentucky. Her husband was absent at the time, working in his cornfields.

The mother and her children were forced to march some three or four hundred miles through Illinois until the party arrived at a large Kickapoo town on Salt Creek, just northeast of what became Elkhart, Logan County. After an extensive search through the wilderness, James Gilham found his wife and children and the family thereafter settled in Illinois, but not in Logan County.

"Edwards' Trace"

It was not until the War of 1812, when Illinois was still a territory, that future Logan County was visited by its second group of white persons. These were soldiers of a militia company organized by Governor Edwards of Illinois Territory and sent against a band of hostile Indians believed foraging at Peoria. Led by Governor Edwards himself, the militiamen marched northward from Edwardsville through territory that afterwards became Logan County.

Actually, the little army followed an old Indian trail. One account says that the men passed "east of Elkhart Grove, crossing Salt Creek not far from the present city of Lincoln, and thence in a northward direction." One member of this frontier militia company was John Reynolds, who in later life became a governor of Illinois and author of an unusual book, *History of Illinois*.

When the armed militiamen reached the Indian village where Peoria now stands, they found the place deserted. A lone redskin, however, was killed while making gestures which the soldiers thought were hostile. With no further plan of campaign, Governor Edwards and his men returned to Edwardsville. In later years, the route followed by these frontier defenders came to be known as "Edwards' Trace."

Kickapoo Treaty

Because of intermittent Indian depredations after the War of 1812, much of central Illinois remained uninhabited. But in 1819, a year after Illinois was admitted to statehood, a treaty was made with the Kickapoos of central Illinois whereby they agreed to cede their territory to the whites for annual payments of \$2,000 in silver for a period of fifteen years.

The territory they relinquished was "all that scope of country south of the Kankakee River, east of the Illinois River, and north of a line drawn from the mouth of the Illinois to the Wabash." As may be seen at a glance, today's Logan County lies almost in the center of this vast area. With the signing of the treaty, many newcomers came into the region and settlements sprang up along rivers and creeks. Gradually the Kickapoos left the area, and by 1836 all were gone.

First Settlers

Recorded as the first permanent white settlers of Logan County are James Chapman, his wife Betsey, his brother-in-law Richard Latham, his father-in-law James Latham, and a relative of the latter, Ebenezer Briggs. With this group was a baby boy, Robert Latham, another son of James. He was destined to become one of the founders of the city of Lincoln and an influential leader in affairs of Logan County.

All members of this group came from Kentucky and settled on a location at Elkhart Grove in the spring of 1819. At that time what is now Logan County was part of Bond County. In the beginning, Chapman and the Lathams were squatters, but when the government opened a land office at Springfield in 1823, they entered their tracts in that office. On November 19, 1824, more than 600 acres were entered by James Latham, head of the Latham clan. A few years later, his son, Richard, registered a large tract on the south brow of Elkhart Hill, only hill in that part of Illinois.

When, in 1821, Sangamon County was created out of parts of Bond and Madison counties and included what is now Logan County, James Latham became Sangamon's first probate justice of the peace. He was later (1824) appointed by President Adams to the post of Indian agent at Fort Clark, a military reservation on the future site of Peoria.

"Kentucky House"

It was James Latham's son, Richard, who conducted one of the earliest wayside inns in Logan County. This was popularly known as the "Kentucky House" and stood on Richard Latham's land on Elkhart Hill. Here, after his marriage to Emily Hubbard on September 16, 1824 (first marriage in what was to become Logan County), Richard Latham presided as host to stagecoach travelers on the road between St. Louis, Springfield, and Chicago.

Here, too, he offered refreshments and rest to many of the lawyers who journeyed on the old Eight Judicial Circuit, not least of whom was Abraham Lincoln. Another who came often to the "Kentucky House" was Dr. John A. Logan, after whom Logan County is named and who was the father of General John A. Logan, noted Civil War commander. Still another frequenter at James Latham's wayside inn was Ninian Edwards, territorial governor of Illinois.

"Robert Musick's On Sugar Creek"

If the Chapman-Latham settlement was the first in Logan County, the second was a place that came to be known as "Robert Musick's on Sugar Creek." It was just a few months after the arrival of the Chapman-Latham party that Robert Musick staked out a claim on Sugar Creek, in the northeast corner of what is now West Lincoln Township. He brought with his wife and three small children. In time a few other homeseekers settled near the Musick log cabin and thus an early pioneer community came into being.

Middletown Founded

While Logan County was still nonexistent (being then part of Sangamon County) and during the "town lot craze" of the early 1830's, numerous townsites were laid out by promoters in the area that afterwards became Logan. Of them all, however, only three survived --- Middletown, Postville (later absorbed by Lincoln city) and Mount Pulaski. The town lot craze began in Illinois soon after the close of the Black Hawk War of 1832.

Now located on the western edge of Logan County and with a population of 480, Middletown is the oldest town in the county. It was laid out in 1832 by Hiram S. Allen, a pioneer Fulton County real estate speculator. The first lot in the new town was sold in 1833 to Hawkins Taylor and the deed to it was witnessed by Abraham Lincoln. At that time Lincoln had just returned from service in the Black Hawk War.

One of the most influential early residents of Middletown was Colby Knapp. He came to Middletown in 1836, established the first general store there, was appointed postmaster, later served as township treasurer and then was elected county commissioner. He afterwards served in the Illinois state legislature, and, after moving to Lincoln, was elected mayor of that city in 1869. He died in 1882.

Postville Is Born

Second town to be established in future Logan County was Postville, which long ago disappeared within the boundaries of the city of Lincoln. When Logan County was organized in 1839, Postville became its first county seat. The town was laid out in 1835 by Russell Post, a ship's chandler from the Atlantic seaboard who had journeyed to Illinois and became a land speculator.

First postmaster of the town was James Primm, who afterwards was to deed a lot in the new town of Lincoln to Abraham Lincoln in settlement of a \$400 loan. A year after Postville was founded Dr. John Deskins arrived there and became not only the town's first physician but its first hotel-keeper. His hostelry was a favorite stopping place of Lincoln and other lawyers who appeared in Postville during court sessions. The town remained in existence until 1865, when it was absorbed by the new city of Lincoln, which had been originally platted a mile to the west of it.

Mount Pulaski

Third town to be established in what afterwards became Logan County was Mount Pulaski. It was named after Casimir Pulaski, the Polish nobleman and soldier who lost his life in the American Revolution while aiding the colonists. The town was platted in 1836 by Jabez Capps, Dr. Barton Robinson, George W. Turley and several others. In 1847, when Mount Pulaski had more than 300 inhabitants, it became the county seat of Logan and retained this title until 1853, when the new town of Lincoln became county seat. Today, Mount Pulaski has a population of 1,526. Still standing here is the second Logan County Courthouse, built in 1848 and often visited by Abraham Lincoln during court sessions.

Logan County Is Founded

As we have seen, the countryside in which Middletown, Postville and Mount Pulaski were located was, when these towns were founded, part of Sangamon County. But by 1838 the population of this region had grown to such an extent that a demand was made for the division of Sangamon County into several other counties. And it was out of this demand there came Logan County.

In a sense, Abraham Lincoln was the "legislative father" of Logan County. When agitation arose for the division of Sangamon County, Lincoln was serving in the state legislature; only a year or two earlier he had been leader of the "Long Nine" group which brought about the removal of the state capital to Springfield. And now, in 1838, he was in favor of dividing Sangamon County into three or four new counties.

When State Representative John Calhoun, who had earlier served as Sangamon County surveyor and for whom Lincoln had worked as a deputy surveyor, presented to the General Assembly, on January 6, 1839, a "petition of certain citizens of Sangamon for division of the county," the document was referred to the legislature's committee on counties, the chairman of which happened to be Abraham Lincoln.

About a week later Mr. Lincoln reported a bill for an act to establish the counties of Menard, Logan and Dane (which afterwards was changed to Christian). He recommended that the bill be passed. After the bill was read twice, Assemblyman John Calhoun motioned that it be referred to a special committee of five lawmakers for further study. Appointed chairman of this special group was Lincoln.

When this committee, under the leadership of Lincoln, reported favorably on the bill, it was passed by the lower house on January 21, 1839. It was then approved by the state senate and became a law on February 15, 1839. Thus, with the assistance of an immortal American, was born Logan County.

Dr. John A. Logan

It was Abraham Lincoln, too, who selected a name for Logan County. Several days after the county was created, the Sangamo Journal of Springfield contained this item: "Logan County is named in honor of Dr. John A. Logan, the present Representative of Jackson County, in this State, and an old resident of Illinois." Just before the county was created and when its settlers had no name to offer for it, Mr. Lincoln suggested that it be named after Dr. Logan, who had for some years served honorably in the state legislature. Although Dr. Logan was a Democrat and Lincoln a Whig, the two lawmakers were close friends. Incidentally, Dr. Logan was the father of General John A. Logan, an outstanding commander in the Civil War, a United States senator from Illinois, and founder of Memorial Day in the United States.

First County Seat

When Logan County was created by law on February 15, 1839, a board of three commissioners from outside the new county selected Postville as county seat, mainly because of its central location. There followed

an election a few months later, with the voters of the Postville precinct casting their ballots in the log cabin home of John Shoup, who lived on the north side of Salt Creek, in what is now Chester Township. His home afterward served as a temporary seat of justice, or until the county's first courthouse was erected in Postville in 1840.

John Shoup was among the three men who were elected Logan county's first county commissioners, the others having been Elijah Vansandt and Robert Downing. Elected first sheriff was Dr. John Deskins, who, it will be recalled, was then conducting Postville's first hotel. Another who won office at the 1839 election was Jabez Capps, one of the founders of Mount Pulaski; he was elected county recorder. Thomas R. Skinner was elected first surveyor, George B. Lucas first coroner, and Stephen Moore as first county clerk.

It was in 1840 that the county's first courthouse was completed in Postville. Donated to the county by a local real estate firm, this courthouse was a plain, two-story, gabled edifice that looked more like a dwelling house than a public building. Here, in the years following not only Abraham Lincoln but numerous other prominent lawyers of the day appeared in law cases. Here, also, the celebrated pioneer minister, Peter Cartwright, delivered many sermons.

Because of its Abraham Lincoln and other historical associations, this first Logan County courthouse was purchased in 1929 by Henry Ford and removed to his Greenfield Village at Dearborn, Michigan. The site where the courthouse stood, now within the city of Lincoln, is today marked by a bronze historical tablet.

Second County Seat

In 1847 the county seat of Logan was removed from Postville to Mount Pulaski, and there it remained until 1853, when Lincoln became county seat. Still standing today, and now owned and maintained by the State of Illinois as an historic shrine, is the county's second courthouse at Mount Pulaski. It was built in 1847 at a cost of \$3,000. The building is of brick, two stories high, and designed in the Greek Revival style. In this edifice, too, Abraham Lincoln often appeared to argue law cases, as did Stephen A. Douglas, William H. Herndon and many other outstanding lawyers of pioneer times in Illinois.

Lincoln: Third County Seat

We have already noted how the city of Lincoln is unique today as the only community in the United States named after Abraham Lincoln while he was still alive, and with his full knowledge and consent (although he mildly protested, at the time, that he "never knew anything named Lincoln that ever amounted to much"). When laid out in 1853 with the legal help of Attorney Lincoln, the new town became Logan's third county seat.

The founders of the town, all of whom wanted the name "Lincoln" for their new project, were Colonel Robert B. Latham, son of one of the county's first settlers, and Virgil Hickox and John Gillette, two pioneer real estate speculators. When these three young men heard that the

Chicago & Alton Railroad would be built a mile east of Postville, they bought a quarter section of land there for \$1,350, platted a townsite, hired Abraham Lincoln as their attorney, and started a movement to have their new town designated county seat.

They were successful in this move. Colonel Latham and his associates not only deeded to the county the sites for a courthouse and jail but the tracts that are now North and South Parks. Work was immediately started on a new courthouse, Logan County's third, and this remained standing in Lincoln until destroyed by fire in 1857. A newer, and larger, structure was erected on the same site and opened in 1858. This fourth courthouse continued in use until 1903 when it was replaced by the present Logan County Courthouse, an ornate stone edifice built at a cost of \$205,000.

When Colonel Latham and his partners held their first sale of town lots after Lincoln was surveyed, the future Great Emancipator was present but did not purchase any of the lots. He did, however, buy a watermelon from an itinerant vendor, and, after serving portions of it to Latham and a few others, scattered some of its juice on the ground with the announcement: "Now, the town is duly christened."

One who did purchase a lot at that sale was James Primm, first postmaster of Postville. Four years later (1857), James Primm deeded this lot to Abraham Lincoln in settlement of a \$400 loan. It remained in Lincoln's possession until the time of his assassination in 1865.

Lincoln College

In the city of Lincoln today stands Lincoln College, founded in 1865. It is a Presbyterian co-educational junior college, with a present enrollment of 240. Established by the Synods of Indiana, Illinois and Iowa and the Cumberland Presbyterian Church, this institution was originally a university, but in 1901 it relinquished this title to James Millikin University at Decatur, Illinois. Another outstanding institution of the county seat is Lincoln Bible Institute, with a current enrollment of 337.

Governor Richard J. Oglesby

Most distinguished of Logan County residents (Abraham Lincoln was never a resident of the county) was Richard J. Oglesby, an officer in the Mexican War, a general in the Civil War, three times governor of Illinois, a United States senator for Illinois and an intimate friend of President Lincoln. His ornate and spacious home, "Oglehurst," built in 1891, still stands on Elkhart Hill and has become an historic landmark. Governor Oglesby died here in 1899. Here, too, later lived his son, John G. Oglesby, at one time a lieutenant-governor of Illinois.

Lincoln Chautauqua

At the southwestern limits of Lincoln, in Brainerd Park, were located the buildings and grounds of the Lincoln Chautauqua, one of the oldest and largest such establishments in the United States. The first assembly was held here in 1902 and was addressed by William Jennings

Bryan and several other leading Americans of the period. Among later speakers at the Lincoln Chautauqua were Carrie Nation, Governor Robert M. La Follette of Wisconsin, Billy Sunday, Elbert Hubbard, Champ Clark, Maud Ballington Booth and Edmund Vance Cooke.

Judge Lawrence B. Stringer

Although he had an outstanding career as a lawyer, state legislator and judge, Lawrence B. Stringer is best remembered in Logan County for his *History of Logan County, Illinois*, a two-volume work published in 1911 and considered by authorities to be one of the best of the many Illinois county histories. In 1904, when he was thirty-eight years old, Judge Stringer was nominated for governor of Illinois by the Democratic party. He was defeated by his Republican opponent, Charles S. Deneen, but subsequently Governor Deneen appointed him Presiding Judge of the Illinois State Court of Claims.

Lincoln State School and Colony

On the outskirts of the city of Lincoln is located the Lincoln State School and Colony, an institution for the mentally ill maintained by the State of Illinois. Some 4,000 patients are cared for at the school. Many of these work on the institution's farms, which occupy a 1,800-acre tract adjoining the school.

Logan County Today

On the basis of the 1950 census of population (the last taken), Logan County has 30,671 inhabitants --- an increase of 4.2 per cent over the 1949 figure. In point of population, it ranks 931st among the 3,103 counties of the United States. Its county seat, Lincoln, contains a population of 14,362 --- an increase of 12.6 per cent over 1940.

Logan County has a land area of 622 square miles and its density of population per square mile is 49 inhabitants. With Lincoln its only urban center, the county has a rural non-farm population of 8,995 and a rural farm population of 7,314. It had 2,465 babies under five years of age in 1950, and 3,188 persons sixty-five years old and over; its median age was 32.7 years. There are 20,476 potential voters (persons twenty-one years old and over) in the county.

Vital statistics for 1950 show there were 524 births in that year, and 319 deaths (including eleven infant deaths). The number of marriages was 279. There were 6,815 families, each family consisting of two or more persons related by marriage or blood. The median family income of the county in 1949 (when such census was last taken) was \$3,058. In that same year 26.9 per cent of the families had an income of less than \$2,000 a year and 19.8 per cent had an income of \$5,000 or more.

In the field of education, the total number of persons of school age (seven to seventeen years old) in 1950 was 5,070. Of this total 2,565 youngsters between the ages of seven and thirteen were enrolled in primary schools and 1,420 persons between the ages of seven and seventeen were enrolled in high schools. Of all of the inhabitants of the county who were twenty-five years old and over, the figure showed

that the median number of school years completed was 8.8. A little more than 17 per cent of this total had less than five grades of schooling and 28.9 per cent went through high school and college.

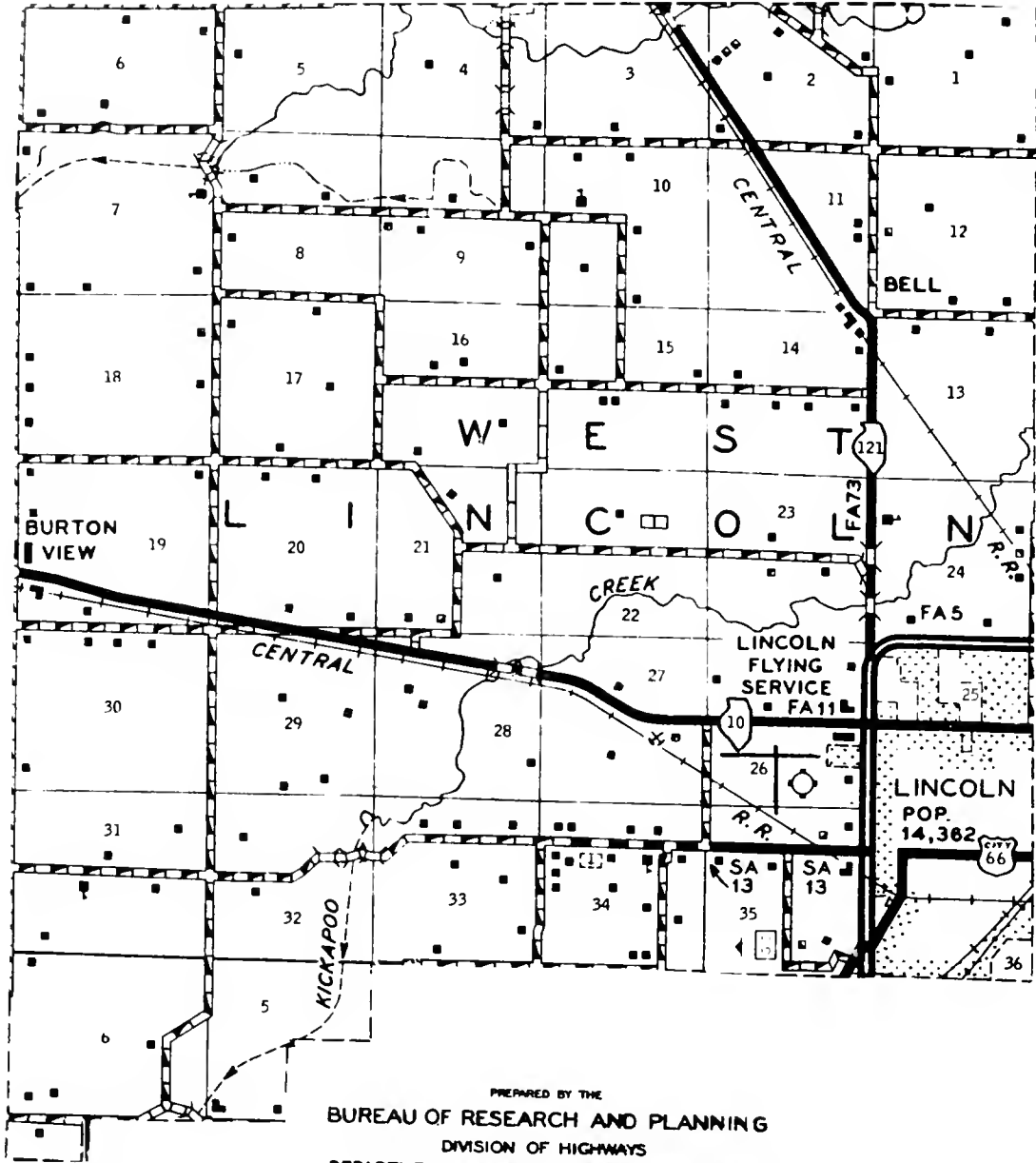
As for the county's potential labor force, in 1950 it had 24,028 persons fourteen years old and over. The number of those actually employed was 10,702, with 65.9 per cent being males and 23.4 per cent females. The largest number of persons were then employed in agriculture, the figure being 2,883. The next largest group, 1,873, was employed in wholesale and retail trade, mostly in the city of Lincoln. The third largest group, 1,457, was employed in manufacturing, again mostly in Lincoln. More than 1,000 were engaged in professional and related services. Of the total number of those actually employed in the county, 27.6 per cent worked in agriculture and 14.0 per cent in manufacturing.

If there were 7,316 dwelling units in Logan County in 1940, this figure was increased to 8,307 in 1950. The median number of rooms per unit was 5.4. More than 89 per cent of the units in 1950 were one-dwelling detached structures, and 9.5 per cent were built since 1940. The figures further showed that 52.2 per cent had hot running water and private toilet and bath. More than 59 per cent were owner occupied, 48.3 per cent had central heating, 79.9 per cent had mechanical refrigerators and 97.4 had radios. The median value of all non-farm dwelling units in the county was placed at \$5,980. Median gross monthly rent of tenant occupied units was placed at \$38.17.

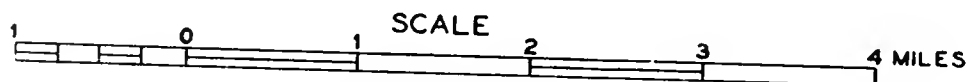
Under the heading of retail trade, the county had, in 1948, a total of 420 stores, with sales amounting to \$24,895,000. These stores employed a labor force of 1,336. The largest group of retail establishments were food stores, which totaled 97 and which in 1948 grossed \$5,168,000 in sales. The next largest group were eating and drinking places, which grossed \$1,997,000 in sales. In the field of wholesale trade, the county's 72 such houses grossed \$24,682,000 in 1948 and employed 227 workers.

When the last business census was taken in 1947, the figures showed there were 22 manufacturing plants in the county, most of these being in Lincoln. They employed 782 workers, paid out wages and salaries amounting to \$1,617,000, and manufactured goods and materials valued at \$2,793,000.

In 1950 there were 1,866 farms in Logan County occupying a total of 377,000 acres. Of all of the farms in the county, 1,722 were classified as commercial farms, and, again, 58.9 per cent of the total were operated by tenants. The average value of land and buildings per farm for all farms was placed at \$54,740. The value of farm products sold in 1949 was \$21,423,000. On all farms in 1949 expenditures for feed and livestock amounted to \$1,385,000 and expenditures for hired labor amounted to \$1,126,000.



PREPARED BY THE
BUREAU OF RESEARCH AND PLANNING
 DIVISION OF HIGHWAYS
 DEPARTMENT OF PUBLIC WORKS & BUILDINGS
 IN COOPERATION WITH THE
 U.S. DEPARTMENT OF COMMERCE
 BUREAU OF PUBLIC ROADS



POLYCONIC PROJECTION

L I N C O L N

County seat and principal community of Logan County is the city of Lincoln, with a 1950 population of 14,362 --- an increase of 12.6 per cent over its 1940 population. An informal 1954 estimate places the city's population at 15,250. The city, located on US 66 and state highways 10 and 121, is also the center of a trading area estimated locally at 31,000 population.

Besides being a shipping point for large quantities of corn and soybeans, Lincoln is a sizable manufacturing center, its principal products being chinaware, garments, glass containers, store fixtures, corrugated boxes, sand and gravel and metal castings. Here, too, are located several coal mines. Among leading institutions of the city are Lincoln College, Lincoln Bible Institute and the Illinois Odd Fellows' Orphans' Home.

Largest manufacturing plant in Lincoln is the Stetson China Company, with 700 employees. Other outstanding plants are the Lincoln Glass Bottle Company, Lehn & Fink Products Corporation, John W. Shaw Company, U. S. Corrugated Box Company, Lincoln Store Fixtures Company, Lincoln Sand & Gravel Company, and the Pittsburgh Plate Glass Company. The city has two banks with total resources of \$15,808,152.31.

According to the U. S. Census of Business, there were 231 retail stores in Lincoln in 1948 (when the census was last taken), and these employed 970 workers. Retail sales that year amounted to \$17,094,000. An informal survey for 1953, however, estimates sales to have gone up to \$22,250,000. The largest group in the retail field were food stores, numbering 54, and the next largest were eating and drinking places, numbering 39.

Among leading department stores of Lincoln are Sears Roebuck & Company, Montgomery Ward & Company, Spurgeon's, the J. C. Penney Company, Myers Brothers and Landauer's. A large variety store is that of the S. S. Kresge Company. The city has two supermarkets conducted by the Kroger and A&P national food store chains. The only newspaper here is the Lincoln Courier, with a circulation of 6,944.

The city of Lincoln is located partly in East Lincoln Township and partly in West Lincoln Township, portions of these townships having been annexed to the city in 1948 and 1949.




LINCOLN LAKE



LINCOLN



BURTON VIEW
Founded 1909



SKELTON



HARMONY METHODIST CHURCH

Lincoln



LINCOLN BIBLE SCHOOL

Lincoln



MT. PLEASANT SCHOOL Dist. 75

Lincoln



LAWDALE GRADE SCHOOL

Lawndale



ROTHCHILD SCHOOL Dist. 74

Lincoln



WELCH, WM. (Straight Roy Sch.) Lincoln



ARMERUST, CLARENCE A. Lincoln
Rt. 2 Former Music School



RANKIN SCHOOL Dist. 69 Lincoln



LUCK EYE SCHOOL Lincoln



STANDARD SCHOOL Lincoln




ST. MARY'S CEMETERY Lincoln



LUCAS CHAPEL (1902) Lincoln



UNION CEMETERY Lincoln



I.O.O.F. ORPHANS HOME

Lincoln



BLUE GRASS CEMETERY

Atlanta



DEER CREEK FISHING LAKES

Lincoln



ZION CEMETERY



LOGAN COUNTY FAIRGROUNDS

Lincoln



LINCOLN SPEEDWAY

Lincoln




ST. MARY'S CEMETERY

Lincoln



I.O.O.F. ORPHANS HOME

Lincoln



ABBOTT, JAMES
Rt. 1

Beason
159 acres



ACOM, T. H.
Rt. 1

Latham
120 acres



ABBOTT, J. C.
Rt. 4 Lincoln-Jas. Abbott, Opr.

Logan
200 acres



ADAMS, A. E.
Rt. 1

Atlanta
1 acre



ABBOTT, J. C.
Rt. 4 Lincoln-Jas. W. Abbott, Ten.

Logan
1 acre



ADAMS, A. E.
Rt. 1-Paul A. Adams, Opr.

Atlanta
300 acres



ABBOT, WILLIAM
Rt. 4 Lincoln

Logan
160 acres



AHRENS, ALBERT (ESTATE)
Rt. 2

Lincoln
140 acres



AIRENS, L. C.
Rt. 3

Lincoln
197 acres



ALDAG, HENRY H.
Rt. 1

New Holland
113 acres



AINSWORTH, HARRY G.
Rt. 1

Athens
320 acres



ALDAG, HENRY H.
Rt. 1

New Holland
182 acres



ALDAG, JOHN JR.
Rt.1 -Herefords & Shorthorns & Hamp. Hogs

New Holland



ALVY, MARY ELLA
Rt.2-Porter Renfrow, Tenant

Atlanta
150 acres



ALDAG, JOHN JR.
Rt.1-Herefords & Shorthorns-Hamp. Hogs

New Holland



ALLEN, CHARLES
Rt. 1-Lifelong Resident

Atlanta
97½ acres



ALLEN, EDDIE V.
Funks 'G' Hybrids-Dealer

Middletown
60 acres



ALLISON, ROY
Rt. 1 Lincoln

Logan
102 acres



ALLISON & KEYS
Rt.

Beason
160 acres



ALLSOPP, AMELIA
Rt. 3

Lincoln
80 acres



ALLSPACH, ELMER E.
Rt. 2 Mt. Pulaski-Edw. Allspach, Opr.

Logan
2



ALLSPACH, ELMER
Rt. 1

Mt. Pulaski
267 acres



ALLSPACH, ELMER E.
Rt. 2 Mt. Pulaski

Logan
170 acres



ALLSPACH, HELEN
Rt. 2 Mt. Pulaski

Logan
358 acres



ALLSOPP, W. D.
Rt. 1 Chestnut Logan
140 acres



ANDERSON, KELSY M.
Rt. 1 Mt. Pulaski-Chas. Stopher, Opr. Logan
249 acres



AMBERG, PAUL & ALICE
Rt. 2 Marietta
170 acres



ANDERSON, KELSEY
Rt. 1 Mt. Pulaski Logan
320 acres



ANDERSON, EDNA
Rt. Cornland Logan
120 acres



ANDERSON, LEROY
Rt. 1 Latham
60 acres



ANDERSON, EATHLON
Rt. 1 Emden
80 acres




ANDERSON, LEM
Middletown
80 acres



ANDERSON, MRS. LOGAN
Rt. 2 Mt. Pulaski

Logan
440 acres



APEL, ALBERT
Rt. 2

Atlanta
160 acres




ANDES, OLIVER L.
Rt. 1

Lincoln
80 acres



APEL, ALBERT
Rt. 2

Atlanta
160 acres



ANSTINE, A. M.
Rt. 3

Lincoln



APEL, ALBERT
Rt. 2

Atlanta
160 acres



ANSTINE, A. M.
Rt. 3

Lincoln
67 acres



APER, BEN, JR.
Rt. 1 Hartsburg

Logan
240 acres



APEL, CARL
Rt. Lincoln

Logan
80 acres



APER, HERMAN
Rt. 1 Hartsburg

Logan
80 acres



APER, FRED H.
Rt. 1

New Holland
160 acres



APER, HARRY F.
Rt. 2

Hartsburg
160 acres



APEL, GEORGE & ALMA
Rt. 2-Harold H. Keest. Tenant

Lincoln
85 acres



APLEGATE, ALLEN
Rt. 2

Atlanta
100 acres



APER, HAROLD
Rt. 2

Hartsburg
160 acres



APLEGATE, JOHN
Rt. 2

Atlanta
240 acres



APPLEGATE, MR. H MRS. LINN
Rt. 1

Atlanta
211 acres



ARMBRUSTER, MRS. HESTER
Rt.2-Reg. Angus Cattle

Hartsburg
80 acres



APPLEGATE, LINN
Box 165-Res. here since 1925

Atlanta
260 acres



ARMINTROUT, MRS. IDA
Rt. 1

Latham
50 acres



APPLEGATE, MRS. NELLIE
Rt. 2

Atlanta
320 acres



ARMSTRONG, MRS. A. M.
Rt. 4

Lincoln
117 acres




ARMBRUST, CLARENCE A.
Rt. 2-Former Musick School

Lincoln
1 acre



ARMSTRONG, MRS. ANDREW M.
Rt. 4

Lincoln
120 acres



ARMSTRONG, MRS. WILLARD
Rt. 4

Lincoln
120 acres



ARNOLD, HENRY F.
Rt. 2-Harold W. Hamer, Opr.

Emden
1 acre



ARMSTRONG, MRS. WILLARD
Rt. 4

Lincoln
120 acres



ARNOLD, JEAN
Rt. 1

New Holland
322 acres



ARNOLD, CLARENCE
Rt. 1

New Holland
322 acres



ASH, JOE
Rt. 2

Atlanta
114 acres



ARNOLD, HENRY F.
Rt. 2-Harold N. Hamer, Opr.
Registered Hampshire Hogs

Logan
80 acres



ASH, MRS. JOE
Rt. 2

Atlanta
100 acres



ASH, JOE
Rt.

Atlanta
100 acres



ATTEBERRY, ALBERT L.
Rt. 1

Atlanta
196 acres



ASHEN, I. D.
Rt. 1

Mt. Pulaski
45 acres



ATTEBERRY, ROBERT

Atlanta
1 acre



ATTEBERRY, ALBERT L.
Rt. 1

Atlanta
40 acres



ATTEBERRY, ORVILLE B.
Rt. 1

Beason
220 acres



ATTEBERRY, ALBERT L.
Rt. 1

Atlanta
121 acres



AUER, CHARLES F. (ESTATE)
Rt. 1

Mt. Pulaski
146 acres



DUGHENBAUGH, CLIFFORD
Rt. 1

Chestnut
80 acres



AWICK, G. L.
Rt. 1

Atlanta
111 acres



AUGHENBAUGH, CLIFFORD
Rt. 1

Chestnut
137 acres



AWICK, JOHN
Rt. 2

Lincoln
79 acres



AUKAMP, WALTER
Rt. 1

Lincoln
80 acres



AYERS, WM.
Rt. 1

Mt. Pulaski
10 acres



AWE, ALBERT, FRED & ELMER
Rt. 1-Black Angus- 75 years in family

Eikhart
240



AYERS, WILLIS H.
Rt. 1 Mt. Pulaski

Logan
107 acres



EMINENCE CHRISTIAN CHURCH

Atlanta



EMINENCE TOWN HALL
Rt. 1

Atlanta
1 acre



HOBKIT SCHOOL

Atlanta

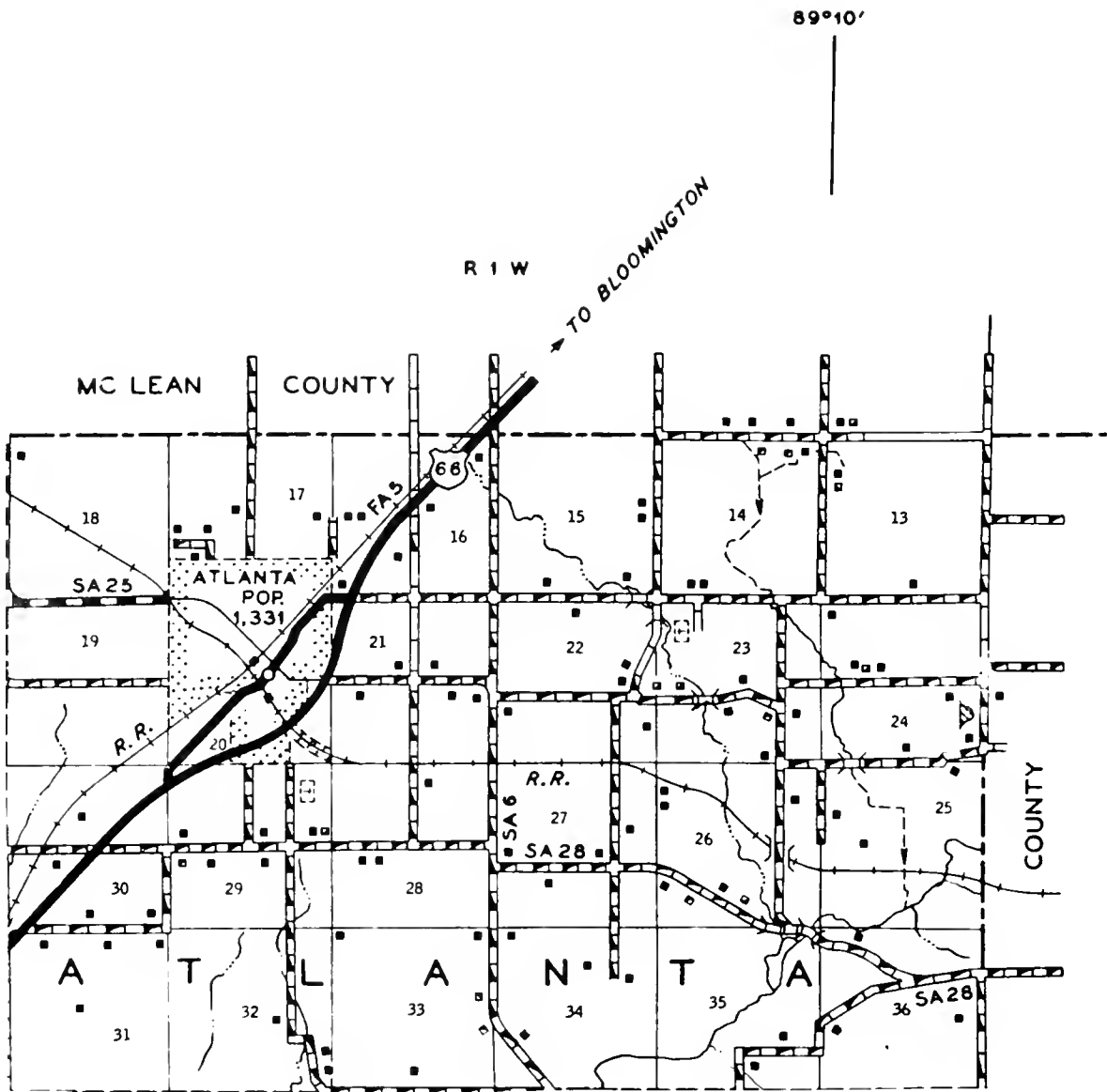


NEWCASTLE SCHOOL

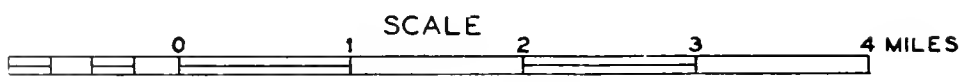
Atlanta



BROADWELL PUBLIC SCHOOL Established 1925



PREPARED BY THE
BUREAU OF RESEARCH AND PLANNING
 DIVISION OF HIGHWAYS
 DEPARTMENT OF PUBLIC WORKS & BUILDINGS
 IN COOPERATION WITH THE
 U.S. DEPARTMENT OF COMMERCE
 BUREAU OF PUBLIC ROADS



POLYGONIC PROJECTION



ATLANTA

In the northeast corner of Logan County, on the Gulf, Mobile & Ohio and the Pennsylvania railroads, lies the town of Atlanta, with a population of 1,331. It is also on US 66, most important of Illinois highways. The town had its nucleus in a pioneer village called Newcastle, established in 1836 by Timothy B. Hoblit and James Allen. In 1855 the name of the village was changed to Atlanta.

Four years later the Atlanta Journal, in describing a Fourth of July celebration held in the town, said that "the Hon. A. Lincoln was present and made a few remarks in reply to Mr. Sylvester Strong, who then and there presented him with a walking cane." Atlanta is the only community in Atlanta Township, which has a population of 1,670.



MOUNTJOY CEMETERY

Atlanta



ATLANTA CEMETERY

Atlanta



ROE CHAPEL CEMETERY

Atlanta



BAKER, ARTHUR T.
Rt. 3 Lincoln

Logan
160 acres



BADGETTE, RALPH
Rt. 1

New Holland
80 acres



BAKER, CARL
Rt. 2-90 years in this family

Lincoln
160 acres



BAILEY, E. M.
Rt. 1

Latham
80 acres



BAKER, CARRIE B.
Rt. 1

Mt. Pulaski
100 acres



BAKER, C. W.
Rt. 2

Atlanta
80 acres



BAKER, MINNIE
Rt. 2-G.C. Baker, Mgr.-Western Horses

Lincoln
160



BAKER, FRANK L.
Rt. 2-O.W. Baker, Mgr. 90 yrs. in family

Lincoln
160

Hereford Cattle & Spotted Poland Chinas



BAKER, MRS. OLIVE A.
Rt. 1

Atlanta
24 acres



BAKER, GEORGE W.
Rt. 1-Geo. C. Baker, Opr.

San Jose
160 acres



BAKER, RICHARD
Rt. 1

Chestnut
2 acres



BAKER, GEORGE W.
Rt. 1

San Jose
1 acre



BAKER, WALTER
Rt. 1

Mt. Pulaski
260 acres



BALES, BLANCHE & DON MURRAY Lincoln
Rt. 2-Chas. Bree, Mgr. Herefords & Hamps. 160



BARTELS, WALTER Logan
Rt. 1 Mt. Pulaski 80 acres




BELLATTI, FRFD F. Logan
Rt. 1-Odell Bellatti, Opr. 1 acre



BARTELS, WALTER Logan
Rt. 1 Mt. Pulaski 1/2 acre




BALL, WAYNE H. Latham
Rt. 1 1 acre



BARNES, A. E. Atlanta
Box 40 40 acres



BARTELS, MRS. MARGERT Latham
Rt. 1 80 acres



BARNES, C. L. Elkhart
480 acres



BARNE, WM.
Cornland R.R.

Logan
240 acres



BARNES, WM. III
Rt. 1

Williamsville
280 acres



BARNES, WM.
Rt. 1

Elkhart



BARNES ESTATE
Rt. 1

Elkhart
605 acres



BARNES, WILLIAM
Rt. Elkhart-John L. Woodrum, Opr.

Logan
360



BARNES ESTATE
Rt. 1

Elkhart
600 acres



BARNES, WM. III
Rt. 1

Elkhart
560 acres



BARNES & McARTHUR ESTATE
Rt. 1

Elkhart
58.7 acres



BARRETT, JAMES
Rt. 1-Tom Howe, Tenant

Mt. Pulaski
225 acres



BARRY, LEO E.
Rt. 2-50 yrs. in family-Hereford Cattle 163

Hartsburg



BARRETT, JAMES
Rt. 1

Mt. Pulaski
240 acres



BARRY, ROBERT M.
Rt. 2

Lincoln
160 acres



BARRETT, MARK
Rt. 3

Lincoln
220 acres



BARRY, VERA
Rt. 2

Hartsburg
80 acres



BARRY, ARTHUR D.
Rt. 1

Williamsville
1 acre



BARRY, WILLIAM M.
Rt. 1-Custom Shelling & Trucking 160 acres

Emden



BARTMAN, ALBERT
Rt. 1 Atlanta

Logan
138 acres




BARTMAN, KOERT
Rt. 4 Lincoln

Logan
215 acres



BARTMAN, AMKE
Rt. 1-66 yrs. in this family

New Holland
310 acres



BARTMAN, KOURT
Rt. 3 Lincoln

Logan
160 acres




BARTMANN, MISS AMKA H.
Rt. 1 Atlanta

Logan
1 1/2 acres



BARTMAN, KOURT
Rt. 3 Lincoln

Logan
350 acres



BARTMANN, ANTON H.
Rt. 1

New Holland
160 acres



BARTMAN, MARTIN A.
Rt. 1

San Jose
80 acres



BARTMANN, RALPH R. & FREDA
Rt. 1 Atlanta
Logan
128 acres



BATES, ROBERT
Rt. 3
Lincoln
2 acres




BARTMAN, RALPH D.
Rt. 1
New Holland
160 acres



BATES, WM. C.
Rt. 1
Elkhart
143 acres



BARTMAN, REDMAR, SR.
Rt. 1
New Holland
214 acres



BATES, WM. C.
Rt. 1
Elkhart
295 acres



BARTON, MRS. DELLA
Rt. 1
Middletown
213 acres



BATES, W. C.
Rt. 1- Earl Stout. Mgr. 9 yrs.
Elkhart
440 acres



BATES, W. C.
Rt. 1

Beason
160 acres



BAUER, JOHN C.
Rt. 1

Lincoln
Tenant House



BATES, WILLIAM C.
Rt. 1

Elkhart
275 acres



BAUER, JOHN C.
Rt. 1-Cattle & Hogs

Lincoln
228 acres



BAUER, HERMAN
Rt. 1

New Holland
320 acres



BAUER, WILLIAM
Rt. 1

Lincoln
280 acres



BAUER, HERMAN
Rt. 2

Atlanta
213 acres



BAUER, WALTER
Rt. 3 Lincoln

Logan
10 acres



BAUGHER, KENNETH
Rt. 1
Williamsville
120 acres



BEAVER, BUFORD B.
Rt. 1
New Holland
154 acres



BAUMAN, WILHELM
Rt. 1
Mt. Pulaski
80 acres



BEAVER, CHARLES
Rt. 3
Lincoln
18 acres



BAUMANN, WILHELM
Rt. 1
Logan
80 acres



BEAVER, D. W.
Rt. 1
Lincoln
48 acres



BEACH, MRS. EDWIG
Rt. 1 - Marvin C. Ackerman, Tenant
Lincoln
276



BEAVER, MRS. ELIZABETH
Rt. 1
Lincoln
180 acres



BEAVER, LEVI M.
Rt. 1

New Holland
160 acres



BEAVER, OSCAR
Rt. 1

Mt. Pulaski
390 acres



BEAVER, MARGARET
Rt.

New Holland
126 acres



BEAVER, OWEN
Rt. 1 Lincoln

Logan



BEAVER, MELVIN
Rt. 1

Lincoln
16 acres



BEAVER, PAUL & SONS
Shady Lane Farm-Reg. Chester Whites

Lincoln
440



BEAVER, ONNO V.
Rt. 1

Elkhart
160 acres



BECK, MRS. CLYDE
Rt. 2-Walter Tholen, Mgr. Herefords & Durocs

80 acres - Lincoln



BECK, HARLEY W.
Rt. 1

Atlanta
15 acres



BECKHOLT, I. H.
Rt. 1

Wt. Pulaski
100 acres



BECKER, EVERETT E.
Rt. 1 San Jose

Logan
80 acres



BEEN, MABLE M.
Rt. 1

New Holland
40 acres



BECKER, MARY
Rt. 1

Middletown
180 acres



BEHM, ORVILLE J.F.
Rt. 2-White Face Herefords

Lincoln
185 acres



BECKERS, MRS. NETTIE
Rt. 2 Mt. Pulaski

Logan
160 acres



BEGOLKA, ARTHUR R.
Rt. 2

Atlanta
144 acres



BEGOLKA, HARRY W.
Rt. 2

Lincoln
154 acres



LEHREND'S, MRS. DICK
Rt. 1 Hartsburg

Logan
80 acres



BEGOLKA, MAX R.
Rt. 2

Atlanta
80 acres



BEHREND'S, HENRY
Rt. 1

Lincoln
76 acres



BEGOLKA, WALTER
Rt. 1

Lincoln
270 acres



BEHREND'S, HENRY E.
Rt.1-Reg. Shorthorn Cattle

New Holland
360 acres



BEHM, WALTER E.
Rt.2-Red Pole Cattle-Hampshire Hoga

Lincoln
185



BEHREND'S, JOHN T.
Rt.1-'24-Hereford & Shorthorns

new holland
80 acres



BEHREND, KLAAS
Rt. 1

Hartsburg
200 acres



BELL, GUSSIE
Buffalo R.R.

Logan
160 acres



BEHREND, NELLIE
Rt. 4

Lincoln
160 acres



BELFORD, HARRY
Rt. 3

Lincoln



BEHREND, WINNIE
Rt. 2

Atlanta
80 acres



BELLATTI, FRED
Rt. 1 Mt. Pulaski

Logan
2 acres



BEHRENS, EDWIN K.
Rt. 1

Latham
2 acres



BELLATTI, NELLIE C.
Rt. 1 Mt. Pulaski-Louis Bellatti, Opr. 80

Logan



BERGER, FRED (ESTATE)
Rt. 1

Lincoln
200 acres



BETZELBERGER, HERMAN
Rt. 1 N. Betzelberger, Mgr.

Lincoln
229 acres
Whiteface Cattle & Poland China Hogs 1935



BERGMAN, AREND W.
Rt. 1

Emden
166 acres



BETZELBERGER, HERMAN
Rt. 1 - Nelson Betzelberger, Mgr.

Lincoln
160 acres



BERGMAN, CLAUS A. (ESTATE)
Rt. 1

New Holland
240 acres



BEVAN, MRS. EDNA

Rt. 1 - Raymond Forsythe, Tenant 30 yrs. 240

Beason



BERRYHILL, A. J.
Rt. 1

Beason
250 acres



BEVAN, MRS. EDNA
Rt. 2

Atlanta
240 acres



BEYERMAN & ROUTSON
Rt. 1

Lincoln
195 acres




BIRKS, DONALD E.
Rt. 2 Mt. Pulaski-E. E. Allspach, Opr.

Logan
360



BICKNELL, JAMES G.
Rt. 1

Atlanta
100 acres




BIRKS, ELLA M.
Rt. 1

Latham
80 acres



BIGGS, DAVID P.

Middletown
80 acres



BIRKS, ELLA M.
Rt. 1

Latham
80 acres




BILLINGTON, VERN
Rt. 1

Atlanta
141 acres



BIRKS, FLORENCE & JENNA
Rt. 1

Latham
360 acres



BIRKS, FLORENCE & JENNA
Rt. 1

Latham



BIRTSCH, WILLIAM
Rt. 1

Atlanta
2 acres



BIRKS, W. E. (ESTATE)
Rt. 2 Mt. Pulaski-F. Schaffnacker, Opr. 255

Logan



BISHOP, KEN
Rt. 4

Lincoln
48 acres



BIRNBAUM, EDWARD
Rt. 4

Lincoln
80 acres



BLACKFERN TRUST CO.
Rt. 1 Lincoln

Logan
104 acres



BIRNBAUM, JOHN
Rt. 4

Lincoln
91 acres



BLANFORD, VERNON
Rt. 2

Lincoln
80 acres



BLAUM, ARTHUR B.
Rt. 1

New Holland
145 acres



BOBBLE, FERD
Rt. 1

Mt. Pulaski
160 acres



BLOES, OTTO (ESTATE)
Rt. 2 - Earl Bidner, Mgr. Herefords & Hamps.

Rt. 2, Lincoln



BOBELL, CORA (ESTATE)
Rt. 1 Mt. Pulaski

Logan
185 acres



BLUFORD, ADELINE
Rt. 1

Peason
280 acres



BOCK, ADAM
Rt. 1

Beason
160 acres



BOATMAN, DAN
Rt. 1

Atlanta
8 acres



BOCK, EVERETT M.
Rt. 1

Williamsville
185 acres



BOCK, EVERETT W. Williamsville
Rt. 1 160 acres



BOCK, HENRY Atlanta
Rt. 2 160 acres



BOCK, HENRY Beason
Rt. 2 120 acres



BODE, MRS. CHARLES Lincoln
Rt. 4 80 acres



BOCH, HENRY F. A. Logan
Rt. 1 Lincoln 200 acres



BODE, ERWIN Atlanta
Rt. 2 64 acres



BOCK, HENRY Lincoln
Rt. 2 145 acres



BOERMA, MRS. EDDA Logan
Rt. 1 Emden 240 acres



BOERMA, HENRY & JOHN
Rt. 1 Emden

Logan
200 acres



BOLOGNETTI, CENCI &
FELICITE OGLESBY

Elkhart
80 acres



BOHN, FRANKLIN
Rt. 1

Logan
2 acres



BORDMAN, L. W.
Rt. 4

Lincoln
190 acres



BOICE, MISS LESLIE
Rt. 1

Middletown



BOTTORFF, NITA
Rt. 1

Williamsville
107 acres



BOLLINGER, MRS. LENORA E.
Rt.

New Holland
293 acres



BOWARD, MRS. FLORENCE
Rt. 1

Middletown
22 acres



BOWARD, GEORGE
Rt. 1

Middletown
5 acres



BOWERS, CLAPENCE
Rt. 1 Mt. Pulaski

Logan
2 acres



BOWARD, ROY
Mr. & Mrs. D. W. Johnson, Opr.

Middletown
240 acres



BOWERS, MRS. GEORGE
Rt. 2 Mt. Pulaski

Logan
8 acres



BOWARD, ROY
Rt. 1

Middletown
160 acres



BOWLES ESTATE
Rt. 1

Emden
270 acres



BOWERS, CLARENCE L.
Rt. 1 Mt. Pulaski-Ellis Wood, Opr.

Logan
215



BOY, FRED
Rt.

Mt. Pulaski
42 acres



BOYD, BYFORD
Rt. 1

Lincoln
24 acres



BRANDT, MRS. GRACE
Rt. 1 Emden-Caral Brandt, Opr.

Logan
120 acres



BRACHEAR, OTTO
Rt. 1-Carl Brachear, Mgr.

Elkhart
111 acres



BRANDT, MRS. GRACE
Rt. 1 Emden-Caral Brandt, Opr.

Logan
250 acres



BRAK, BRUCE
Rt. 2

Lincoln
70 acres



BRANDT, JOHN T.
Rt. 2-Lifelong resident

Atlanta
1 acre



BRAMWELL, S. L.
Rt. 1

Emden
120 acres




BRANDT, MERLE
Rt. 1

Atlanta
200 acres



BRANDT, ORAN W.
Rt. 2

Atlanta
119 acres



BREE, WALTER
Rt. 2

Hartsburg
160 acres



BRANOM, M. E.
Rt. 1

Atlanta
233 acres



BRESSMER, MRS. WALTER
Rt. 1

Latham
137 acres



BRAUN, LESLIE H.
Rt. 1 Mt. Pulaski

Logan
54 acres



BRIEDEL ESTATE
Rt. 1

Elkhart
286 acres



BRAUTIGAN, AUGUST
Rt. 2

Lincoln
97 acres



BRIGGS, LEWIS M.
Rt. 1

Middletown
34 acres



BRINNER, CLAUDE 120, Hartsburg
Rt. 2-Milking Shorthorns-Spot. Poland China



BRITTIN, E. D. Athens
Rt. 1 240 acres



BRINNER, PAUL New Holland
Rt. 1-Milk Shorthorns-Duroc Hogs 80 acres



BROCK, MRS. RAY C. Atlanta
Rt. 1 7 1/2 acres



BRITTIN, EVANS E. Williamsville
Rt. 1 270 acres



BROUGHTON, ARTHUR E. Mt. Pulaski
Rt. 2 150 acres



BRITTIN, E. D. Athens
Rt. 1



BROUGHTON, MRS. ARTIE & EVA STARR Elkhart
Rt. 1-Amos Tyler, Agr. 3 years 200 acres



BROUGHTON, LINWOOD
Rt. 3 Lincoln

Logan
70 acres



BROOKER, EVERETT K.
Rt. 1

Elkhart
240 acres



BROUGHTON, LINWOOD
Rt. 3

Logan
2 acres



BROOKER, FRANCIS
Rt. 2

Lincoln
120 acres



BROOKER, EVERTT K.
Rt. 2 Mt. Pulaski-Harold Kerschner, Opr.

Logan



BROOKER, OSWALD
Rt. 2

Mt. Pulaski
280 acres



BROOKER, EVERETT K.
Rt. 1

Elkhart
80 acres



BROOKER, OSWALD
Rt.

Mt. Pulaski



BROWN, CLAUDE E.
Rt. 1

Latham
20 acres



BROWN, GERTRUDE
Rt. 4 Lincoln-Jas. W. Abbott, Opr.

Logan
120



BROWN, GEORGE
Rt. 2

Atlanta
175 acres



BROWN, HOMER
Rt. 1

New Holland
290 acres



BROWN, GEORGE S.
Rt. 4

Lincoln
80 acres



BROWN, HOMER
M.E. Masks, Opr.

New Holland
293 acres



BROWN, MRS. GEORGE
Rt. 3 Lincoln

Logan
80 acres



BROWN, PAUL & A. COOK
Rt. 1

Atlanta
1 1/4 & 2 acres



BROWN, RALPH
Rt. 2

Atlanta
185 acres



BRUNS, MRS. BERTHA
Rt. 1 San Jose-Lawrence Bruns, Opr.

Logan
69½



BROWN, RALPH
Rt. 2

Atlanta
160 acres



BRUNS, FANNIE K.
Rt. 2-Rieke Luken, Mgr.

Lincoln
88 acres



BROWN, WILLIAM F.
Rt. 4

Lincoln
75 acres



PUCKLES, EDNA
Rt. 2 Mt. Pulaski

Logan
20 acres




BRUCE, ARTHUR J.
Rt. 1

Chestnut
17 acres



BUCHHOLZ, HARMON
Rt. 1-Hereford Cattle-Hamp. Hogs

New Holland
160 acres




BUCKLES, JAMES E.
Rt. 1

Elkhart
100 acres



BUCKLES, O. T.
Rt. 1

Latham
160 acres



BUCKLES, LE ROY K.
Rt. 1

Mt. Pulaski



BUCKLES, ORAN F.
Rt. 2

Atlanta
155 acres




BUCKLES, LEE
Rt. 1

Mt. Pulaski
200 acres



BUCKLES, RUSSELL
Rt. 2 Mt. Pulaski

Logan
200 acres



BUCKLES MOTEL

Lincoln



BUCKLES, RUSSELL
Rt. 2 Mt. Pulaski

Logan
200 acra



BUEAHER, E. A.
Rt. 1

Beason
200 acres




BURKE, MRS. JULIAN
Rt. 1

Latham
120 acres




BUNN, JOHN
Rt. 1

Williamsville
160 acres



BURKE, MRS. J. W.
Rt. 1

Latham
240 acres




BURKE, MRS. J. W.
Rt. 3

Lincoln
320 acres



BURKE, RALPH
Rt. 1

Hartsburg
75 acres



BURKE, MRS. J. W.
Rt. 1

Beason
320 acres



BURKE, WILLIAM
Rt. 1

Mt. Pulaski
160 acres



BURKE, WILLIAM F.
Rt. 1

Lincoln



BURLINGAME, MRS. TENA
Box 38 Emden

Logan
80 acres



BURKE, WILLIAM F.
Rt. 1

Lincoln
215 acres



BURNER, D. M.
Rt. 1

New Holland
276 acres



BURK, MRS. JULIA W.
Rt.

San Jose
390 acres



BURNER, D. N.
Rt. 1

New Holland
252 acres



ALLSPACH, HELEN & DONAL BURK'S Mt. Pulaski
Rt. 2-R. Baumhardt, Mgr. 358 acres
25 Hampshire Sheep & White Face Cattle



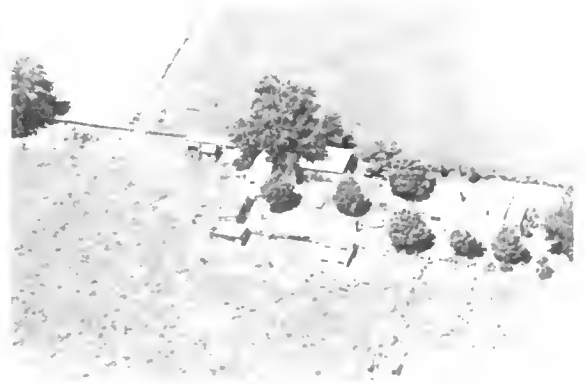
BURNS ESTATE
Rt. 1

Elkhart
160 acres



BUSE, HARRY
Rt. 1

New Holland
80 acres



DUSHELL, MRS. PERLE
Rt. 1

Elkhart
5 acres



BUSE, HARRY
Rt. 1

Atlanta
75 acres



BUTTELL, JACOB
Rt. 1

Elkhart
1 acre



BUSH, MAY W.
Rt. 3 Lincoln-Jas. Kendregan,
Registered Hereford Cattle

Logan
320 acres



BUTTELL, JOE
Wayne V. Munsch, Opr.

Middletown
187 acres



BUSH, MAE W.
Rt. 2 Mt. Pulaski

Logan
200 acres



BUTTELL, WM. J.
Rt. 1

Elkhart
120 acres



LUTTELL, W.
Rt. 1

Elkhart
144 acres



BRYSON, MARY
Rt. 1 Elkhart

Logan
290 acres



BRYSON, CLIFFORD W.
Rt. 1

Williamsville
115 acres



BRYSON, RENA, HOWARD MERVIN
Rt. 2 Mt. Pulaski

Logan
111 acres




BRYSON, D.H., MINNIE, JOHN Jr. &
MRS. JESSIE GIBBY

Logan
288 acres




BRYSON, RENA, HOWARD, MERWIN
Rt. 2 Mt. Pulaski

Logan
100 acres



BRYSON, JOHN
Rt. 2 Mt. Pulaski

Logan
232 acres



DITTUS, ROBERT F.
Box 184

Mt. Pulaski
1 acre



LOGAN COUNTY AIRPORT

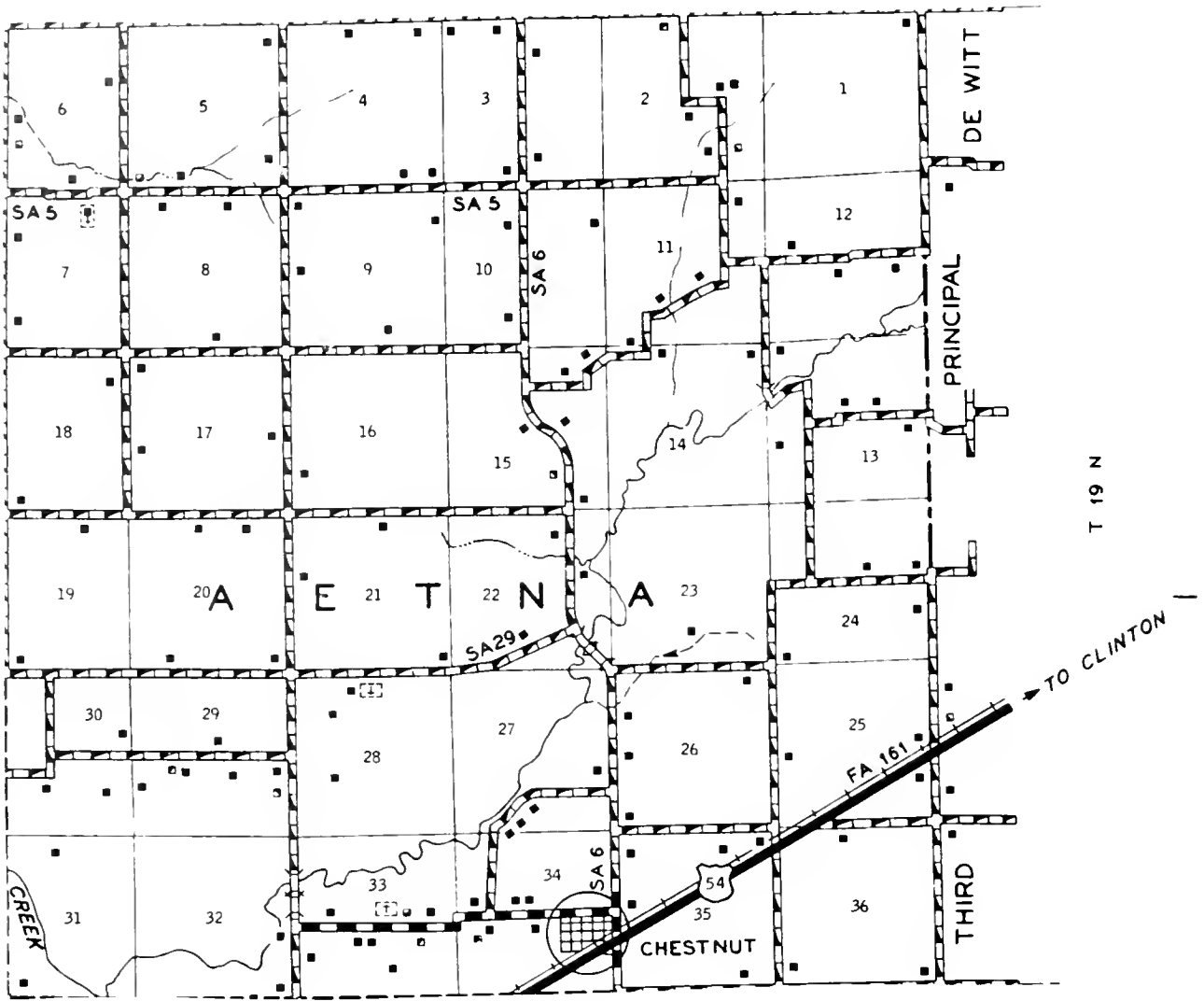


MT. AIRY SCHOOL

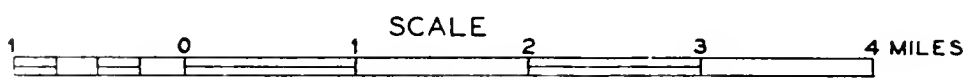
Chestnut




CHESTNUT CONSOLIDATED GRADE SCHOOL
Chestnut, Illinois



PREPARED BY THE
 BUREAU OF RESEARCH AND PLANNING
 DIVISION OF HIGHWAYS
 DEPARTMENT OF PUBLIC WORKS & BUILDINGS
 IN COOPERATION WITH THE
 U.S. DEPARTMENT OF COMMERCE
 BUREAU OF PUBLIC ROADS



POLYCONIC PROJECTION



C H E S T N U T

Only community in Aetna Township is the village of Chestnut, with a population of 318. It is located on the Illinois Central Railroad and on US 54. The village was laid out in 1872 by David W. Clark and was named in honor of one of the directors of the Gilman, Clinton & Springfield Railroad, which now is part of the Illinois Central System. A Methodist church was erected in the village in 1873. The township in which Chestnut is located, Aetna, today has a total population of 689. The township lies southeast of Lincoln city.



CHESTNUT METHODIST CHURCH

Chestnut



ZION LUTHERAN CHURCH

Chestnut



CAHILL, J. E.
Rt. 1

Kenney
122 acres



CARNAHAN, KEN
Rt. 1

Emden
80 acres



CARILL, EMMA
Rt. 1-H. Beyerman, Mgr. Herd. fords & Hamp. Hogs

150 acres
Lincoln



CARROLL, WILLIAM
Rt. 4

Lincoln
80 acres



CAMPBELL, J. R.
Rt. 1

Lincoln
38 acres



CARTER, NETTIE
Rt. 1

Mt. Pulaski
80 acres




CARL, CLARENCE
Rt. 4

Lincoln
20 acres




CARY, GLENN
Rt. Pox 112

Atlanta
171 acres



CATES, E. D.
Rt. 1

Latham
3 acres



OLDAKER, ETHEL
Rt. 2-Smalley & Sons, Mgr.

Atlanta
120 acres



CHAMBERLIN, L. D.
Rt. 1

Atlanta
8 acres



CHEERY, MRS. RALPH
Rt. Cornland

Logan
80 acres



CHAMBERS, JAMES
Box 167

New Holland
83 acres



CHESTNUT, BEN F.
Rt. 1

Athens
240 acres



CHAPEN, MRS. TROY JR.
Rt. 1 Emden

Logan
120 acres



CHESTNUT, BEN F.
Rt. 1

Middletown
160 acres



CHESNUT, MRS. GARNETT D. (320) San Jose
Rt.1-R.J. Heitzman, Opr.Reg. Duroc Hogs



CHESTERVILLE ELEVATOR Lincoln
Cloyce Shew, Owner



CHESNUT, LOGAN J. New Holland
Rt. 1 240 acres




CHESTERVALE ELEVATOR Lincoln
Rt.3-Open for your convenience C. Shew



CHESNUT, LYNN E. New Holland
Rt. 1 1 acre



CHRASMAN, LEONARD Atlanta
10 acres



CHARTER, JOHN Logan
Rt. Holm Ave. Lincoln 3 acres



CHRISTISON, RICHARD A. Kenney
Rt. 1 132 acres



CISNA, MRS. VIRGIL
Rt. 3 Lincoln

Logan
200 acres




COADY, JOS., MARY, & ETHEL
Rt. 1

Middletown
160 acres



CISNA, MRS. HAZEL
Rt. 1

Middletown
100 acres



CODDINGTON, MRS. JAMES
Rt. 1

Latham
40 acres



CLARK, JOHN F.
Rt. 1

Chestnut
112 acres



CODDINGTON, PAUL
Rt. 1

Chestnut
427 acres



CLOVIS, MRS. WM
Rt. 2 Mt. Pulaski

Logan
80 acres



COERS, EDGAR
Rt. 1

New Holland
160 acres



COERS, EDGAR M. New Holland
Rt. 1-Holsteins-Hamp. Hogs-Corn 160 acres



COLBURN, CHARLES Beason
Rt. 1 160 acres



COERS, HARRY New Holland
Rt. 1 200 acres



COLE, CHARLES R. New Holland
Rt. 1 70 acres



COERS, WALLER D. Hartsburg
Rt. 2 160 acres



COLE, STILLA L. Elkhart
Rt. 1-Harold Gockel, Mgr. 225 acres



COFFEE, JOHN B. Hartsburg
Rt. 2-Marshall Coffee, Mgr. 160 acres
Black Angus-Hampshire & Durocs-Shp. Sheep



COLEMAN, W. W. Lincoln
Rt. 2 80 acres



COLEMAN, LOGAN
Rt. 2 Mt. Pulaski

Logan
470 acres



COMPTON, CLAUDE
Rt.1-Resident Co. 43 yrs.

Atlanta
160 acres



COLEMAN, LOGAN
Rt. 2 Mt. Pulaski

Logan
470 acres



CONINGHAM, S.B. & V.K.
Rt. 1

New Holland
160 acres



COLPAERT, MRS. JOSEPH
Rt. 1

Elkhart
220 acres



CONNELL, RUTH
Rt.-Harvey J. Smalley & Sons, Mgr.

Atlanta
160



COMBS, PEARL
Rt. 2 Mt. Pulaski

Logan
80 acres



CONOVER, VIRGIL
Rt. 1

Atlanta
1 acre



CONOVER, VIRGIL
Rt.1-Gold Spring Farm

Atlanta
390 acres



CONRADY, SEIDE
Rt. 2

Hartsburg
160 acres



CONRADY, SIEDE
Rt. 1

Emden
116 acres



CONSTANT, MARY
Rt. 1

Williamsville
80 acres



CONRADY, SELNE
Rt. 2

Hartsburg
160 acres




COOGAN, WILLIAM
Rt. 1-Jasper C. Baldwin, Opr.

Beason
228 acres



CONRADY, SEIDE
Rt. 1

New Holland
200 acres



COOPER, MRS. FMMA R.
Rt. 1

Williamsville
160 acres



COOPER, WILLIAM H.
Rt. 1 Mt. Pulaski

Logan
46 acres



COPELAND, AUDREY
Rt.

Beason
280 acres



COOPER, MR. & MRS. VERNON
Rt. 2

Mt. Pulaski
190 acres



COPELAND, MRS. DONALD
Rt. 1 Mt. Pulaski

Logan
250 acres



COORTS, JOHN
Rt. 1

Hartsburg
200 acres



CORES, RALPH
Rt. 1

Hartsburg
120 acres



COORTS, R. H.
Rt. 2 Emden

Logan
160 acres



CORWINE FAMILY
Rt. 2

Lincoln
80 acres



COSBY, MRS. ADELE
Rt. 3

Lincoln
220 acres



COSBY, BARRETT
Rt. 2 Mt. Pulaski

Logan
120 acres



COSBY, ADELL
Rt. 3 Lincoln

Logan
120 acres



COSBY, FRANK
Rt.

Broadwell
160 acres



COSBY, BARRETT
Rt. 1

La tham
160 acres



COSBY, PAUL S.
Rt. 1

Broadwell
157 acres



COSBY, BARRETT (3 generations)Mt. Pulaski
Rt. 2-Elmer Henrichsmeyer, Opr. 360 acres



COSBY, PAUL S.
Rt. 1

Broadwell
160 acres




COUNCIL, LUTHER
Rt. 1

Williamsville
120 acres



CRAVENS, JOHN F. Williamsville
Rt.1-Purebred Shorthorn Cattle 80 acres



COUTCH, GRACE
Rt. 1 Mt. Pulaski

Logan
180 acres



CRAWFORD, G. H.
Rt. 2

Atlanta
303 acres



CRAFT, L. V.
Rt. 2

Atlanta
133 acres



CRESS, GEORGE LEONA
Rt.

Lincoln
253 acres



CRANE, KENNETH
Rt. 4

Lincoln
80 acres



CRITZ, MISS ADDIE
Rt. 1

New Holland
140 acres



CROSS, BILL
Rt. 1

Emden
80 acres



CROSS, MARIE (Mrs.)
Rt. 2

Emden
160 acres



CROSS, CHARLES C.
Rt. 2

Emden
140 acres



CROSS, RALPH C.
Rt. 1-Reg. Polled Shorthorn Cattle

Emden
240



CROSS, FRED C.
Rt.1-Residence since 1930

New Holland
80 acres



CROSS, HENRY C.
Rt. 1 Emden

Logan
240 acres



CROSS, MARIE
Rt. 2

Emden
80 acres



CROSS, WENDELL
Rt. 2

Hartsburg
160 acres



CULBERTSON, WILLIAM E.
Rt. 1

Emden
195 acres



CUNNINGHAM, J. HARNESS
Rt. 1

San Jose
240 acres



CULNAN, EDWARD
Rt. 4

Lincoln
200 acres



CURPHEY, ANNA
Rt. Cornland

Logan
92 acres



CULP, CHARLES & MARY
Rt. 1

Latham
240 acres




CUTLER, MRS. BETTY E.
Rt. 2 Mt. Pulaski

Logan
275 acres



CUMMINGS, MRS. FLORENCE &
ROACH, EDITH

Lincoln
240 acres



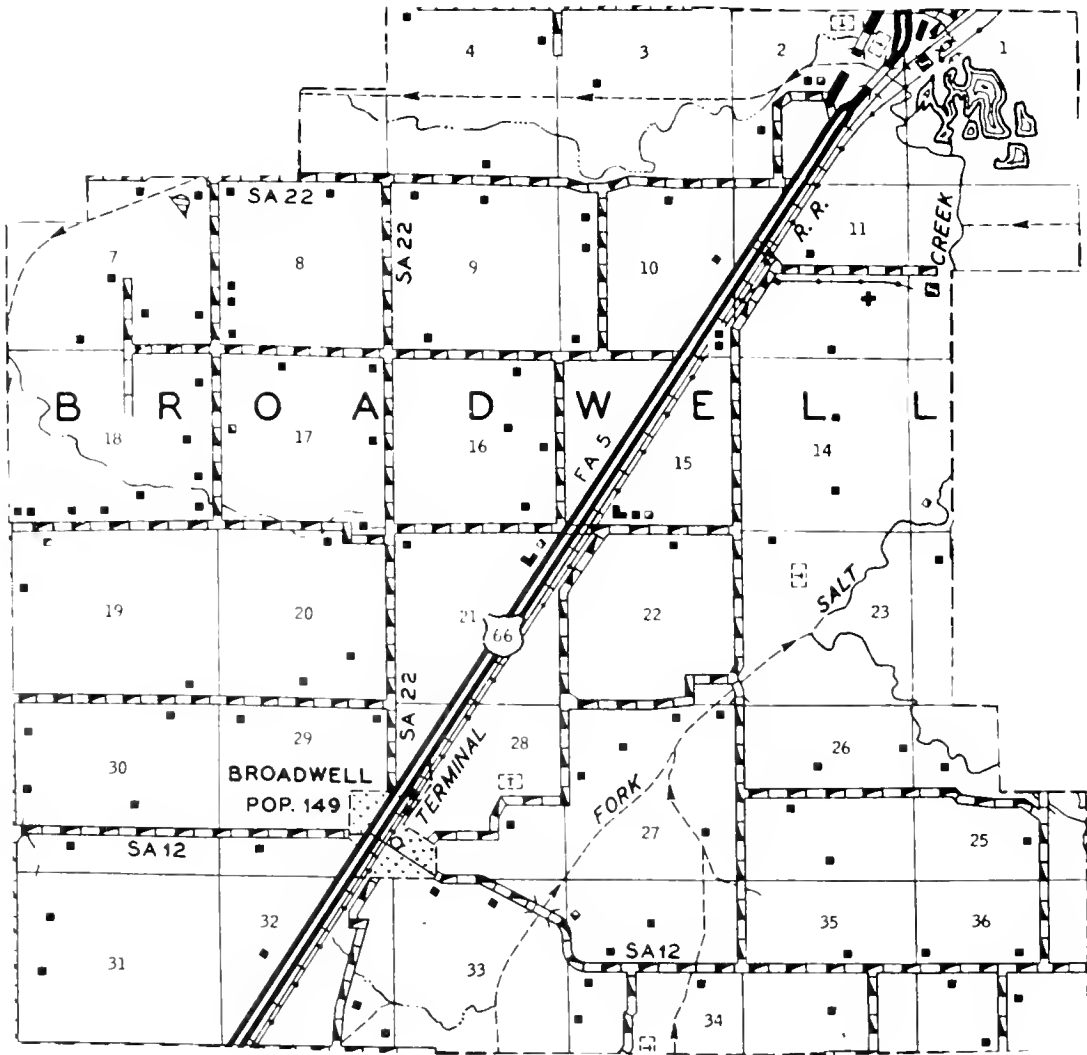
CURTIS, ED O.
Rt. 1

Vt. Pulaski
160 acres



BROADWELL


Broadwell is a village of 149 population located southwest of Lincoln on US 66. It is also on the Chicago & Alton Railroad. The village was laid out in 1856 by Thomas C. Meyer and several business associates. It was named after William B. Broadwell, of Springfield, who originally owned the land on which it is situated. First settler in the village was Thomas Debety; he also was first railroad agent.



PREPARED BY THE
BUREAU OF RESEARCH AND PLANNING
 DIVISION OF HIGHWAYS
 DEPARTMENT OF PUBLIC WORKS & BUILDINGS
 IN COOPERATION WITH THE
 U.S. DEPARTMENT OF COMMERCE
 BUREAU OF PUBLIC ROADS




POLYCONIC PROJECTION




FOGARTY SIDING

Both Broadwell and Fogarty Siding are in Broadwell Township, which today has a population of 2,477. Fogarty Siding is on the Chicago & Alton Railroad and has a population of 72. It is served by the post-office at nearby Lincoln.



DAHANER, MISS MARY
Rt. 1

Middletown
220 acres



DAMARIN, HARRY
Rt. 1

Mt. Pulaski
40 acres




DAHMAN, FRANK
Rt. 1

Beason
160 acres



DAMARIN, HARRY A.
Rt. 2 Mt. Pulaski

Logan
250 acres




DAHMAN, FRANK
Rt. 1

Beason
164 acres



DAMARIN, HARRY
Rt. 1 Mt. Pulaski

Logan
120 acres



DAILY, WM. H.
Rt. 1

Mt. Pulaski
180 acres



DAMARIN, WALTER
Rt.

Elkhart
146 acres



DANABIN, WALTER
Rt. 4

Lincoln
160 acres



DANO, JOE
Rt. 2

Atlanta
9 acres



DANAHER, JOHN B.
Rt. 3 Lincoln

Logan
120 acres



DARNALL, JESSE H.
Rt. 1

Atlanta
287 acres




DANAHER, JOHN B.
Rr

Williamsville
Tenant House




DAVIS, HARVEY
Rt. 1

Mt. Pulaski
302 acres



DANAHER, JOHN B.
Rt. 1

Williamsville
160 acres



DAVIS, NIANA C.
Rt. 1

Beason
320 acres



DEAN, LUCI MARIE Mt. Pulaski
Rt. 2-Charlev Eohn, Tenant 25 yr. 230



DEE, DENNIS & MAURICE & Elkhart
MRS. JOSEPH BUTTEL 200 acres



DEAN, MAPIE Mt. Pulaski
Rt. 2 220 acres



DOEBRING, C. E. Logan
Rt. 4 Lincoln 158 acres



DEE, MRS. DENNIS Elkhart
Rt. 1 80 acres



DEHNER, EDWARD Lincoln
Rt. 2 170 acres



DEE, MAURICE P. Williamsville
Rt. 1 120 acres



DEISS, RUDOLPH New Holland
Rt. 1-R. Deiss, Jr. Mgr. 3rd Gener. 160 acres
Brown Swiss & Hampshire Hogs



DENMAN, VERT
Rt. 1

Beason
40 acres



DEVERMAN, ADOLPH G.
Rt. 1

Atlanta
160 acres



DESILBA, FRANK
Rt. 1

Williamsville
54 acres



DIECKOW BROS.

Atlanta
90 acres



DETERDING, GEORGE W.
Rt. 1 Atlanta

Logan
80 acres



DICKERSON, M.
Rt. 2

Atlanta



DETTIS BROTHERS
Rt. 4

Atlanta
300 acres



DIERKER, EVELYN B.
Rt. 4

Lincoln
100 acres



DIERKER, HERMAN
Rt. 2

Lincoln
200 acres



DIERKER, WILHELMINA
Rt. 1

Beason
160 acres



DIERKER, HENRY W.
Rt. 1

Chestnut
184 acres



DILLER, WM. HUGHES
Rt. 1

Williamsville
1 acre



DIERKER, HERMAN
Rt. 4

Lincoln
160 acres



DILLER, WM. H.
Rt.

Elkhart
290 acres



DIERKER, VINCENT
Rt. 2

Lincoln
238 acres




DILLER, WM. HUGHES
Rt. 1

Elkhart
120 acres



DINGMAN, HARLEY
Rt. 1

Mt. Pulaski
220 acres



DILLER, WM. HUGHES
Rt. 1

Elkhart
240 acres



DILLER, WM. H.
Rt. 1

Williamsville
160 acres




DILLER, WM. HUGHES
Rt. 1

Elkhart
240 acres



DILLER, WM. HUGHES
Rt. 1

Elkhart
240 acres



DILLER, WM. HUGHES
Rt. 1

Elkhart
320 acres



DILLER, WM. HUGHES
Rt. 1

Elkhart
320 acres



DILLER, WM. HUGHES
Rt. 1-Russel Miller, Tenant '11

Elkhart
320 acres



DITTUS, MISS ALMA
Rt. 1

Beason
260 acres



DITTUS, EDWARD F.
Rt. -Box 216-Oxford Sheep

Mt. Pulaski
160 acres



DITTUS, KARL W. Mt. Pulaski
Rt.1-Reg. Herefords-Sheep-Grain 240



DITTUS, CHARLES
Rt. 1

Beason
280 acres



DITTUS, MRS. KARL
Rt. 3

Lincoln
140 acres



DITTUS, ALMA
Rt. 1

Chestnut
167 acres



DITTUS, MRS. WM. &
Rt. 1

Chestnut
80 acres



DITTUS, WILLIAM F.
Rt. 1

Chestnut
240 acres



DOWNEY, OSCAR
Rt. 1

Chestnut
50 acres



DONNAN, R. E.
Rt. 1

Chestnut
160 acres



DOUGLASS, JAMES
Rt. 1

New Holland
160 acres



DONNAN, LESTER & GLENN
Rt. 1

Chestnut
160 acres



DORGAN, JAMES
Rt. 1

Middletown
76 acres



DONNAN, HAROLD
Rt. 1

New Holland
106 acres




DORAN, MRS. PAULINE
Rt. 1

Mt. Pulaski
160 acres



DOEHRING, C. E.
Rt. 4 Lincoln

Logan
158 acres



DOWNING, M. B.
Rt. 1

Beason
80 acres



DOWNING, ELLIS C.
Rt. 2 Mt. Pulaski

Logan
320 acres



DOWNING, MRS. MARY L.
Rt. 1

Chestnut
197 acres



DOWNING, ENNIS A.
Rt. 2 Mt. Pulaski-Orville

Logan 6
Downing 123 acres



DOWNING, LORENZO
Rt. 2 Mt. Pulaski

Logan
170 acres



DOWNING, DEAN
Rt. 2 Mt. Pulaski

Logan
40 acres



DOWNING, HENRY
Rt. 2 Mt. Pulaski

Logan
154 acres



DOWNING, MARY L.
Rt. 1

Kenney
160 acres



DRAIN, MILTON New Holland
Rt. 1 - Paul Erdman, Mgr. 15 yrs. 205 acres
Herefords & Red Duroc Hogs



DRAKE, DAVID L. Beason
Rt. 1 80 acres



DRAKE, CLARENCE Elkhart
Rt. 1 160 acres




DRAKE, BOB & DICK Beason
Rt. 1 160 acres



DRAKE, CLARA BELLE Beason
Rt. 1 - Robert E. Drake, Tenant 240 acres



DRAKE, ELIZABETH K. Elkhart
Rt. 1 440 acres



DRAKE, CLARENCE Elkhart
Rt. 1 80 acres



DRAKE, MRS. ELIZABETH K. & MRS. SUSAN GREEN Elkhart
436 acres



DRAKE, ELIZAFETH K.
Rt. 1

Elkhart
20 acres



DRAKE, ELIZABETH K.

Elkhart



DRAKE, ELIZABETH

Elkhart
517 acres



DRAKE, E. K.

Elkhart
Tenant House



DRAKE, ELIZABETH K.
Rt. 1

Elkhart



DRAKE, ELIZABETH

Elkhart
320 acres



DRAKE, E. K.
Rt.

Elkhart
387 acres



DRAKE, ELIZABETH
Rt.

Elkhart
33 acres



DRAKE, ELIZABETH
Rt.

Elkhart
145 acres



DRAKE, MICHAEL W.
Rt. 1

Chestnut
330 acres



DRAKE, ELIZABETH

Elkhart
316 acres



DRAKE, MRS. WM.
Rt. 1

Elkhart
320 acres



DRAKE, GEORGE, ANDREW
Rt. 3 Lincoln


Logan
190 acres



DRAKE, MRS. ELIZABETH
Rt. 1 Elkhart-G.R. Batterton, Opr

Logan

315 acres



DRAKE, JOHN C.
Rt. 1

Elkhart
60 acres



DROPSCH, LAURA
Rt. 1 Mt. Pulaski

Logan
38 acres



DROBISCH, MRS. GEORGE
Rt. 1

Mt. Pulaski
38 acres



DUNHAM, LELAND

Atlanta
320 acres



DUDINGE, EDWARD
Rt. 1

New Holland
197 acres



DUNN, BESSIE L.
Rt. 1

Niantic
254 acres



DUFUA, MRS. O. J.
Rt. 1

Latham
200 acres



DUNN, HAROLD
Rt. 3

Lincoln
45 acres



DUFF SISTERS (ESTATE)
Rt. 3

Lincoln
160 acres



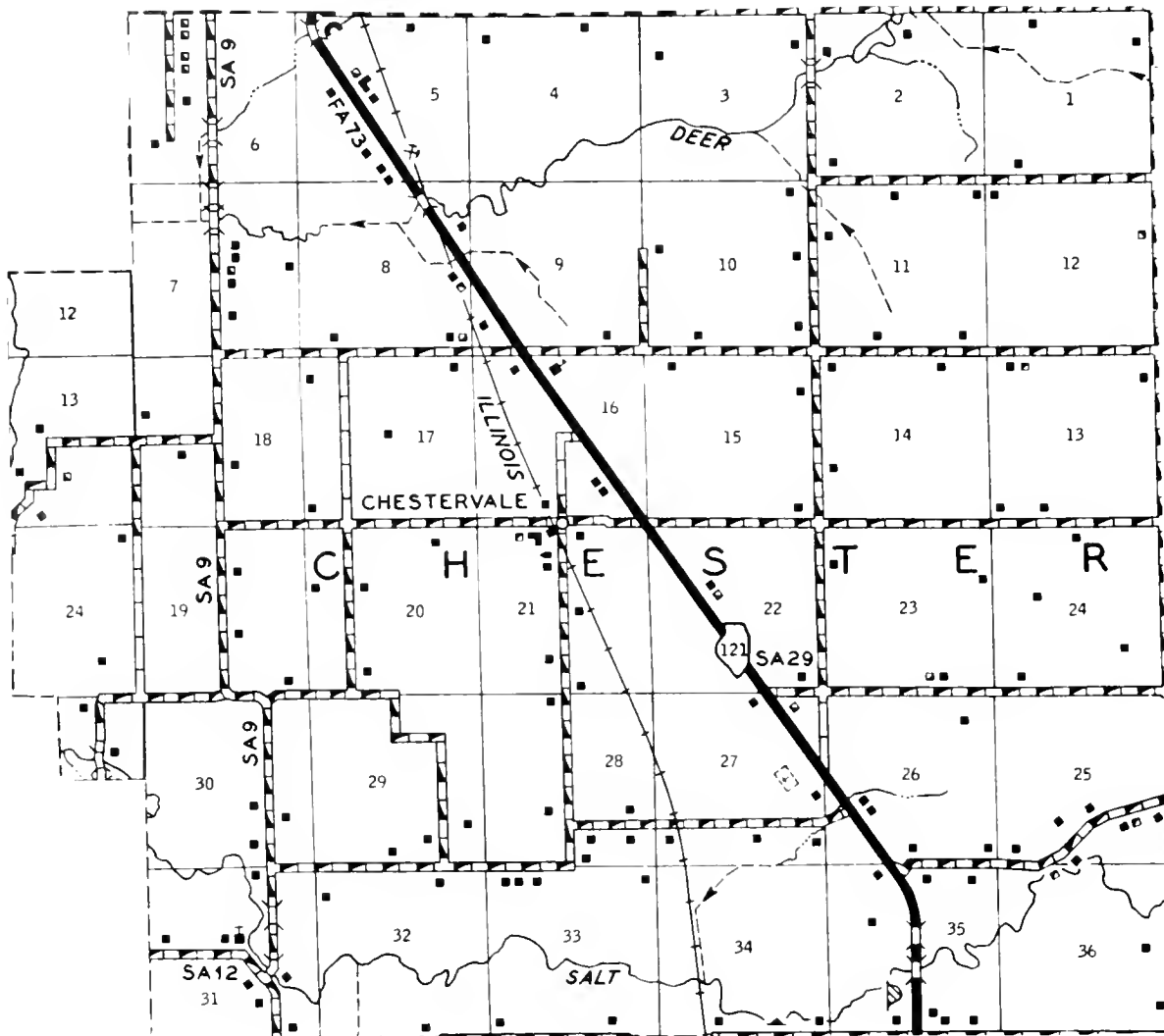
DYER, GEORGE
Rt. 2

Atlanta
80 acres

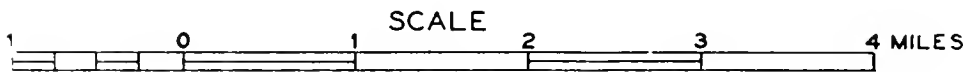


CHESTERVALE

Originally a train station on the Illinois Central Railroad, Chestervale today has a population of 73. Through it, in addition to the railroad, runs State 121. It is the only community of Chester Township, located just southeast of Lincoln city and with a present population of 524. The township is entirely devoted to agriculture.



PREPARED BY THE
 BUREAU OF RESEARCH AND PLANNING
 DIVISION OF HIGHWAYS
 DEPARTMENT OF PUBLIC WORKS & BUILDINGS
 IN COOPERATION WITH THE
 U.S. DEPARTMENT OF COMMERCE
 BUREAU OF PUBLIC ROADS



POLYCONIC PROJECTION



ST. JOHN'S CHURCH

Middletown



LYNN GROVE SCHOOL

Middletown



SPRINGBANK SCHOOL

Middletown

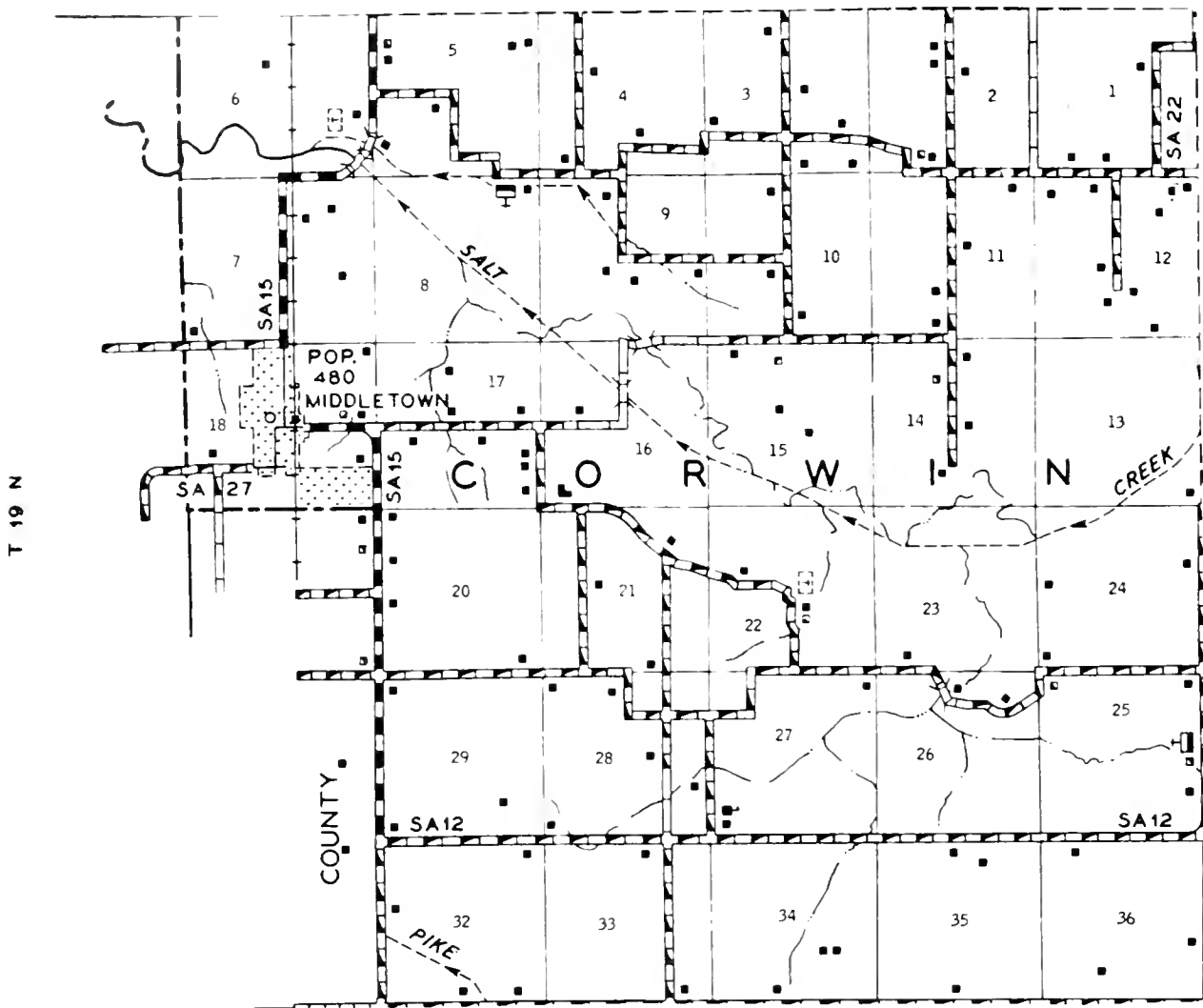


MIDDLETOWN COMMUNITY HIGH SCHOOL Middletown




MIDDLETOWN GRADE SCHOOL

Middletown



PREPARED BY THE
BUREAU OF RESEARCH AND PLANNING
 DIVISION OF HIGHWAYS
 DEPARTMENT OF PUBLIC WORKS & BUILDINGS
 IN COOPERATION WITH THE
 U.S. DEPARTMENT OF COMMERCE
 BUREAU OF PUBLIC ROADS




POLYCONIC PROJECTION



M I D D L E T O W N

Only community of Corwin Township is Middletown, with a present population of 480. It has the distinction of being the oldest town in Logan County, having been laid out in 1832, or seven years before the county was organized. The founder of the town was Hiram S. Allen, a pioneer real estate speculator. First lot in the new town was sold to Hawkins Taylor and the deed to it was witnessed by Abraham Lincoln, who had just returned to New Salem after serving in the Black Hawk War. One of the first buildings erected in Middletown was the Presbyterian Church. An early and influential resident of the town was Colby Knapp, who afterwards became mayor of Lincoln city.



TAN TIVY CEMETERY

Broadwell



BARNES CEMETERY

Middletown



LAENNA CEMETERY

Chestnut



SPRING BANK CEMETERY

Middletown

LOGAN BUTANE GAS COMPANY

"Your County Philgas Dealer"

FULL LINE OF
APPLIANCES FOR
Philgas



WE INSTALL
Philgas
SYSTEMS

Enjoy the conveniences of natural gas with **PHILGAS-PROPANE**. Ideal for home heating, tractor fuel, cooking, water heating, refrigeration, chick and pig brooders, stock tank warmers, milk house sterilizers and other uses.

**Route 4
LINCOLN**

HARRY BRELSFORD

Phone 76L



EARL, D. W.
Rt.

Beason
100 acres



EBEL, WILHELMINA
Rt. 2

Lincoln
220 acres



EBEL, RUDOLPH
Rt. 4

Lincoln
160 acres



EBERLE, GEORGE 160 acres, Rt. 2, Lincoln
D. Liesman, Mgr. - Herefords & Poland Chinas



EBEL, MRS. WILHELMINA
Rt. 4 - In Family since 1909

Lincoln
160 acres



EDWARDS, LOGAN
Rt. 2 Mt. Pulaski

Logan
80 acres



EEEL, WILHELMINA
Rt. 4

Lincoln
160 acres




EICHELBERGER, AMOS 150 acres, Logan
Rt. 1 Emden - Purebred Hampshire & Herefords



EIMER BROTHERS
Rt. 1

Lincoln
180 acres




ELLIS, MARGARET
Rt. 4

Lincoln
160 acres




EIMER, FRANK, CONRAD & MARY
Rt. 1

Lincoln
190 acres



ELLIS ESTATE (Highway Homestead)
Rt.2-J. Hardin Ellis, Tenant

Atlanta
152 acres



EISBERG, WILBUR H.
Rt. 1

Beason
160 acres




ELLIS ESTATE
Rt. 2 - Harry Ellis, Tenant

Atlanta
185 acres



ELLIS, JOHN
Rt. 3

Lincoln
150 acres



ELLIS, NICHOLAS (FSTATE)
Rt. 3

Lincoln
316 acres



ELY, BEN
Rt. 2 Mt. Pulaski

Logan
147 acres



EPPING, HENRY B.
Rt. 2 Mt. Pulaski

Logan
35 acres



EMBREE, MATILDA
Rt. 1

Hartsburg
110 acres



ERDMAN, WALTER
Rt. 1

Beason
240 acres



EMMONS, EARL
Rt. 4 Lincoln

Logan
78 acres



ERISMAN, G. A.
Rt. 1 Mt. Pulaski

Logan
35 acres



ENGELBRECHT, A. J.
Rt. 4

Lincoln
100 acres




ERLENBUSH, JAKE
Rt. 2 Mt. Pulaski

Logan
55 acres



EVERMAN, HARRY
Rt. 4

Lincoln
80 acres



EWERS, LEOLLA
Rt. 1

New Holland
120 acres



EURY, ALLEN
Rt. 1

Lincoln
136 acres



EWING, SAM
Rt. 2

Atlanta
126 acres




EUY, JESSE
Rt. 1

Lincoln
120 acres




EY, MRS. OTTO
Rt. 1

Chestnut
160 acres



EURY, JESSE
Rt. 1

Lincoln
160 acres



EY, PAULINE
Rt. 1

Latham
160 acres



EY, PAULINE
Rt. 1

Latham
160 acres



ELKHART COMMUNITY HIGH SCHOOL Elkhart




THOMPSON CEMETERY

Elkhart



EDWARDS, THOMAS
Rt. 1

Beason
80 acres



KLINE CEMETERY

Elkhart



ELKHART CEMETERY

Elkhart

SINCLAIR

Refining Company

LAWRENCE TALBERT

Marketeer

Phone LINCOLN 1220

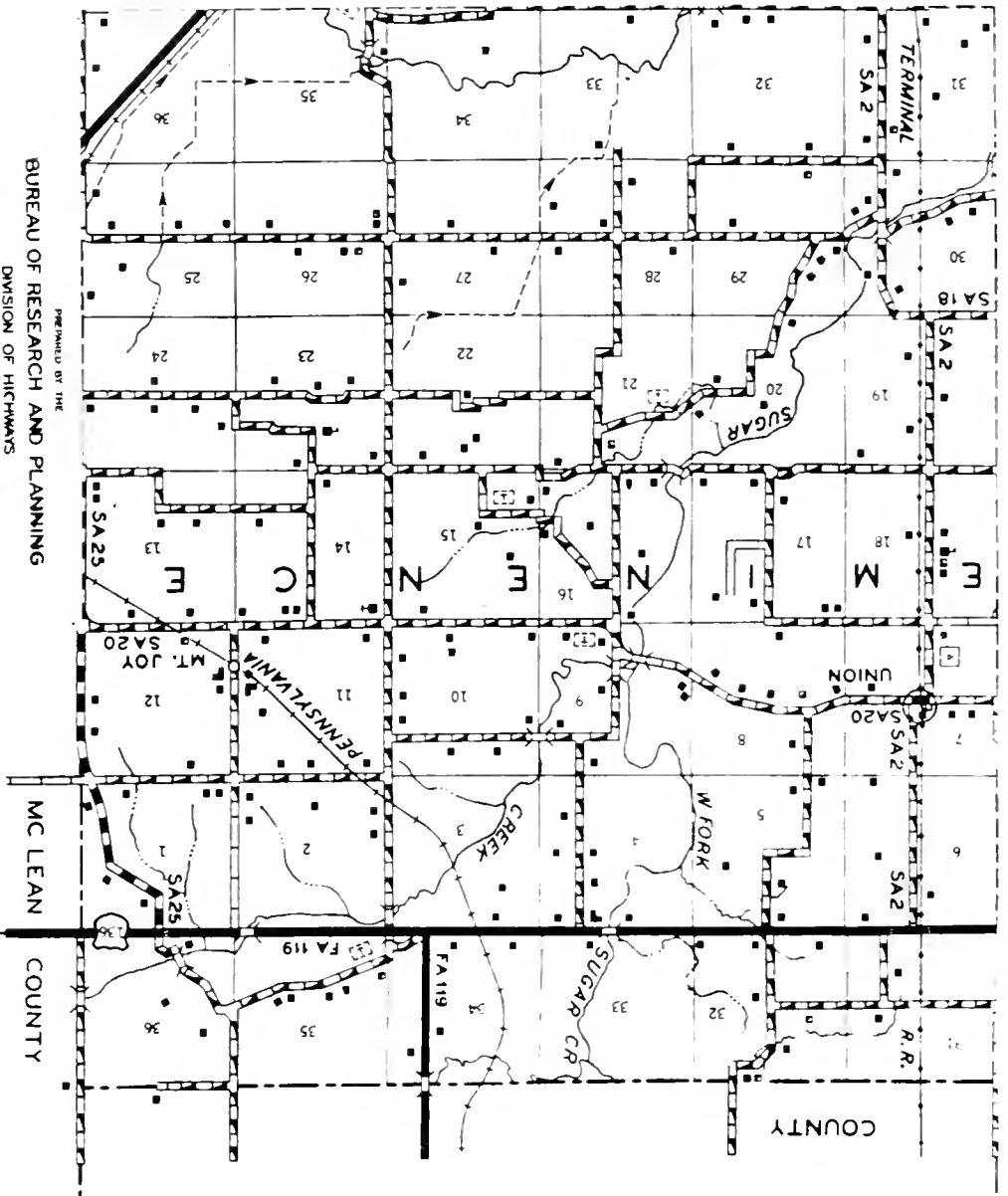
DEALERS

CHARLES CLARK — Lincoln

CLARENCE STEFFENS — Lincoln

JOHN HASSEBROCK — Mt. Pulaski

ERNEST WEATHERBY — Petersburg



PREPARED BY THE
BUREAU OF RESEARCH AND PLANNING
 DIVISION OF HIGHWAYS
 DEPARTMENT OF PUBLIC WORKS & BUILDINGS
 IN COOPERATION WITH THE
 US DEPARTMENT OF COMMERCE
 BUREAU OF PUBLIC ROADS




POLYCONIC PROJECTION

R 2 W

89° 20'

89° 15'



MOUNT JOY

Like a number of other Logan County communities, Mount Joy began its existence as a grain station on a railroad. The village had its inception many years ago on the Vandalia Railroad, which now is a part of the Pennsylvania System. Mount Joy has a population today of 81. It is served by the postoffice at nearby Atlanta (in Atlanta Township).




CORNLAND

Both Elkhart and Cornland are in Elkhart Township, which has a population of 912. Located on the Illinois Central Railroad, Cornland was laid out in 1871 by Joshua Day. In 1875 both the Methodist and Christian Society congregations built church edifices in Cornland.



FABYAN, MRS. HORTENSE
Rt. 3

Lincoln
262 acres




FALKER, MRS. PAUL D.
Rt. 2

Mt. Pulaski
26 acres



FABIAN, HORTENSE
Rt. 4 Lincoln

Logan
160 acres



FALONIE, PENELOPE
Rt. 1

Beason
180 acres



FAGAN, THOS. & MRS. SUSIE

Broadwell
120 acres




FARMER, EDWARD

Middletown
120 acres



FAITH, MRS. GRACE
Rt. 1

Latham
20 acres



FARMER, HEWEY
Rt. 1

Middletown



FABMER, RUSSEL
Rt. 1

Middletown
70 acres



FAUL, JOS. & MRS.; NINA HOWARD &
Rt. 1

Athens
160 acres



FARRIS, PETER
Rt. 1

New Holland
187 acres



FAULKER, MRS. LEROY; BERGMAN,
KATHRYN & BERGMAN, JOHN H.

Emden
80 acres



FARRIS, WILLIAM W.
Rt. 1

New Holland
180 acres



FAULKIN, GEORGE H.
Rt. 1

San Jose
212 acres




FARRIS, WILLIAM
Rt. 1

New Holland
425 acres



FEBUS, HAROLD
Rt. 1 Elkhart

Logan
160 acres



FERGUSON, EDWARD
Rt. 1

Armington
340 acres



FIEBLKORN, MRS. MINNIE
Rt. 1

Hartsburg
160 acres



FERGUSON, WM. F.
Rt. 1

Atlanta
163 acres



FIELDS, WILLIAM
Rt.1-Lazy Row Lake

Atlanta
9 1/4 acres



FEUERBACHER, CLARENCE
Rt. 1

New Holland
130 acres



FINK, HAROLD
Rt. 1 Emden

Logan
80 acres



FEUERBACHER, EMILY
Rt. 1

Chestnut
97 1/2 acres



FINK, HENRY B.
Rt. 1

Beason
160 acres



FINK, HAROLD
Rt. 1 Emden

Logan
146 acres



FINKE, HERB
Rt.

Mt. Pulaski
240 acres



FINK, MELVIN D.
Rt. 2 Emden

Logan
150 acres



FINKE, MP. & MRS. HEPPERT
Rt. 3

Lincoln
240 acres



FINKE, MRS. H., MRS. ELEANOR PEYER
Rt. 1

Peason
317 acres



FINKE, HERBERT
Rt. 1

Beason
320 acres



FINKE, HERB
Rt. 3

Lincoln
440 acres



FIRST NATIONAL BANK of SPRINGFIELD, ILL.
Rt. 1-320 acres
Williamsville



FISHER, JOSEPH
Rt. 1 Atlanta

Logan
155 acres



FLAGG, MRS. MAY
Rt. 1

Williamsville
80 acre



FITZGIBBONS, MRS. JOHN & MRS. JOHN Elkhart
BRENNAN & MRS. LLOYD MURPHY 160 acres



FLEMMING, MRS. CORA
Rt. 1

Elkhart
120 acres



FITZGIBBONS, JOHN
Rt. 1

Elkhart
160 acres



FLENTJE, ROBERT
Rt. 1

Beason
240 acres



FITZGIBBONS, JOHN L.
Rt.

Broadwell
178 acres



FLENTZE, SUSAN
Rt. 1

Beason
240 acres




FLICK, FRANK E. Lincoln
Rt. 2-100 yrs. family-Herefords-Chickens 60



FOLLIS, JAMES B. Logan
Rt. 2 Mt. Pulaski 100 acres
Paiser of Cantelopes




FLINTJE, J. E. Lincoln
Rt. 4-George H. Sprague, Mgr. 320 acres



FOLLIS, WILLIAM A. Logan
Rt. 2 Mt. Pulaski 100 acres




FLOOR ESTATE Lincoln
Rt. 4-Albro McCubbin, Tenant 320 acres



FOLLIS, WILLIAM A. Logan
Rt. 2 Mt. Pulaski 100 acres



FOLEY, D. L. Atlanta
Rt. 2-Lifelong Resident 96 acres



FORBIS ESTATE Lincoln
Rt. 2-Geo. Klockenza, Mgr. -Chester Whites 63



FORBIS, MISS MARY L.
Rt. 2

Lincoln
200 acres



FORTMAN HEIRS
Rt. 1

Beason
216 acres



FORD, DELEERT
Rt. 2 Mt. Pulaski

Logan
148 acres



FOSTER, MARY FRANCIS
Rt. 1-Allen Bell, Tenant

Beason
120 acres



FORD, DELBERT
Rt. 1-Orville Donovan, Mgr. 4 yrs.

Elkhart
206



FOSTER, JEWEL
Rt. 1

San Jose
160 acres



FORSYTHE, RAYMOND
Rt. 4

Lincoln
120 acres



FOX, H. B.
Rt. 1

Beason
120 acres



FRAIM, BERT
Rt. 1

Mt. Pulaski
120 acres



FRAZELL, MRS. DWIGHT
Rt. 1

Latham
80 acres



FRANTZ, MRS. ANNA
Rt. 1

Atlanta
67 acres



FREEMAN, MISS INEZ
Rt. 1

San Jose
154 acres



FRANZ, ALMA
Rt. 1

New Holland
160 acres




FRENCH, J.
Rt. 2

Mt. Pulaski



FRANZ, MRS. BARBARA
Rt. 1

Lincoln
80 acres




FRENCH, J. M.
Rt. 2

Mt. Pulaski
230 acres



FRENCH, JAKE M.
Rt. 2 Mt. Pulaski

Logan
527 acres



FROEBE, MILTON E.
Rt. 1 San Jose

Logan
240 acres



FRENCH, JAKE M.
Rt. 2 Mt. Pulaski-Louis French. Oor.

Logan
190



FROSEAUER, EDW. V.
Rt. 1-Hampshire Hogs & Grain

Mt. Pulaski
120 acres



FRENCH, MILTON J.
Rt. 2

Mt. Pulaski
3 acres



FUE, HAROLD
Rt. 3

Lincoln
160 acres



FROELICH, FRED
Rt. 1

Mt. Pulaski
3 acres



FULCHER, MRS. ELIZABETH
Rt. 1

Williamsville
288 acres



FULK, GEORGE R.
Rt. 1

Atlanta
20 acres



GABBETT BROTHERS
Rt. 1

Emden
420 acres



FULSCHER, WALTER
Rt. 1

New Holland
160 acres



GABBETT, FRANK
Rt. 1

Emden
420 acres



FUNK, PAUL
Pt. 1 Lincoln

Logan
5 acres



GABBERTS, PAUL F.
Rt. 2

Emden
100 acres



FURRER, GEORGE
Rt. 1-Res. since 1921

San Jose
105 acres



GADDIS, MRS. OSA, LOIS, DALE
Rt. 1

Armington
140 acres




GAFFNEY, MRS. RUTH
Rt. 1 - Wilbur Engelman, Tenant Beason
240 acres



GALE, HARVEY
Rt. 1 - Taplia Renfrow, Opr. Atlanta
Custom Baling - Custom Combining 120 acres



GALLION, MRS. ELLA
Rt. 1 Middletown
220 acres



GAMES, LELAND L.
Rt. 1 Latham
160 acres



GAMES, LOY
Rt. 1 Latham
160 acres



GAMES, VERA B.
Rt. 1 Latham
160 acres




GARBER, JESS
Rt. 1 Emden
4 acres



GARDNER, ANDREW
Rt. 1 Beason
160 acres



GARDNER, JOHN Beason
Rt. 1-Res. 45 yrs. Reg. Herefords 160 acres



GARTON, CLEM Atlanta
Rt. 2 220 acres



GARLITTE, MRS. WILLA Lincoln
Rt. 4-Warren Mosier, Tenant 240 acres



GASAWAY, ELIZA Logan
Rt. 1 Mt. Pulaski 1 acre




GARRISON, BETH E. Logan
Rt. 1 Mt. Pulaski 24 acres

GASAWAY, ELIZA Mt. Pulaski
Rt. 1 50 acres



GARRISON, BESSIE Mt. Pulaski
Rt. 1 40 acres

GASAWAY, GROVER Mt. Pulaski
Rt. 1 20 acres



GASAWAY, GROVER G.
Rt. 2

Mt. Pulaski
44 acres



GAYDOSH, HENRY
Rt. 1

Lincoln
75 acres



GASAWAY, ORVILLE G.
Rt. 1

Mt. Pulaski
140 acres



GAYLE, RALPH
Rt. 1

Beason
80 acres



GASAWAY ESTATE
Rt. 1 Mt. Pulaski

Logan
1 acre



GEHLBACH ESTATE
Rt. 2

Lincoln
160 acres



GASAWAY ESTATE
Rt. 1 Mt. Pulaski-Geo. Wilham, Opr.

Logan
480



GEHLBACH ESTATE
Rt. 1

Lincoln
160 acres



GEHLBACH ESTATE
Rt.

Williamsville
160 acres



GEHLBACH, BARBARA
Rt. 3

Lincoln
120 acres



GEHLBACH, MRS. ADOLPH
Rt. 3

Lincoln
80 acres



GEHLBACH, CHARLES J.
Rt. 1-D. H. Bauer, Tenant

Lincoln
280 acres



GEHLBACH, ALBERT
Rt. 3

Lincoln
113 acres



GEHLBACH, DAVID
Rt. 3

Lincoln
160 acres



GEHLBACH, ALBERT
Rt. 3

Lincoln
200 acres



GEHLBACH, ELMER
Rt. 1

Atlanta
160 acres



GEHLBACH, ERWIN C.
Rt. 3

Lincoln
255 acres



GEHLBACH, GEORGE A.
Rt. 3
1st Coml. Turkey Farm, 2-3000 per year.

Lincoln
80 acres



GEHLBACH, MRS. FRANK P.
Rt. Res. of Co. 72 years

Beason
80 acres



GEHLBACH, HARRY J. & ANNA A.
Rt. 1

Beason
80 acres



GEHLEACH, FRED (ESTATE)
Rt. 1

Lincoln
320 acres



GEHLBACH, JOHN
R.R.

Beason
160 acres




GEHLBACH, GEORGE
Rt. 3 Lincoln-Turkeys-Livestock Feeds

Logan
80



GEHLBACH, MILDRED
Rt. 1


Beason
160 acres



GEHLBACH, RAYMOND K. Beason
Rt.1-Reg. Angus Cattle-Show Horses 280



GEHRKE, WILLIAM New Holland
Rt. 1 105 acres



GEHLBACH, VIRGIL Beason
Rt. 1



GEIS, FRANK E. Lincoln
Rt. 4 160 acres



GEHLBACH, VIRGIL K. Beason
Rt. 1 160 acres



GELOW, GLADYS Logan
Rt. 3 Lincoln 160 acres



GEHRKE, HERMAN New Holland
Rt.1-30 yrs.-Angus Cattle 160 acres



GEMPERLING, MRS. GEORGIA Logan
Rt. 1 Emden 80 acres



GEMBERLING, S. C. (ESTATE) Emden
Rt. 1 260 acres



GEYER, MRS. ALVIN E. Mt. Pulaski
Rt. 1 160 acres




GERMAN, W.O. & L.D. Lincoln
Rt. 2 40 acres



GEYER, JOHN H. Logan
Rt. 1 Mt. Pulaski 60 acres



GERTMAN, ROY Logan
Rt. 1 Mt. Pulaski 198 acres



GEYER, MARGRET Logan
Rt. 1 Mt. Pulaski 20 acres



GEYER, MRS. ALVIN E. Chesnut
Rt. 1 200 acres



GIESEKE, GEORGE E. Elkhart
Rt. 1 11 acres



GILLETTE BARNES McARTHUR
Rt. 1

Williamsville
400 acres



GILCHRIST, DAVID G.
Rt. 1

Emden
180 acres



GILES, FRED (ESTATE)
Rt. 1 San Jose

Logan
152 acres



GILCHRIST, GEORGE E.
Rt. 1 Atlanta

Logan
450 acres



GILCHRIST, DAVID
Rt. 1

Emden
80 acres



GILCHRIST, GEO
Rt. 1

Atlanta
80 acres



GILCHRIST, DAVID G.
Rt. 1

Emden
1 acre



GILCHRIST, GEORGE
Rt. 1

Atlanta
1 acre



GILCHRIST, GEORGE
Rt. 1

Atlanta
180 acres



GIMPEL, ARTHUR
Rt. 1-Carl A. Bock, Tenant

Lincoln
200 acres



GILCHRIST, LOGAN R.
Rt. 1

Emden
140 acres



GIMBEL, EDWARD
Rt. 2 Mt. Pulaski

Logan
160 acres



GILCHRIST, P. L.
Rt.1-Lived here since 1920

Hartsburg
123 acres



GIMBEL, EDWARD
Rt. 2 Mt. Pulaski

Logan
90 acres



GILCHRIST, ROLAND G.
Rt. 1

Hartsburg
120 acres



GIMBEL, MRS. WILLIAM
Rt.3 Lincoln-Ray Gimmel, Opr.
Registered Milking Shorthorns

Logan
240 acres



GINTHER, MRS. EDWIN
Rt. 1

New Holland
80 acres



GLICK, JACOB
Rt. 2

Lincoln
40 acres



GLEASON, KATE (ESTATE)

Broadwell
80 acres



GLEICHMAN, MRS. THEO & MRS.
HESTER GEHLIACH

Middletown
160 acres



GLENN, PAUL
Rt. 1 San Jose

Logan
160 acres



GLICK, MINNIE
Rt. 2 Mt. Pulaski

Logan
80 acres



GLENN, PAUL
Rt. 1

Middletown
200 acra



GLICK, MINNIE
Rt. 2 Mt. Pulaski

Logan
80 acres



GLICK, MRS. WINNIE
Rt. 2 Mt. Pulaski

Logan
40 acres



GOEKEN, BEN
Rt. 2-Louis Strampp, Mgr. -Herefords

Lincoln
220



GLOCK, D. W.
Rt. 1

San Jose
80 acres



GOFF, MRS. ANNA M.
Rt. 1

Middletown
180 acres




GLUCK, WILLIAM
Rt. 3

Lincoln
160 acres



GOLHAMMER, HENRY A.
Rt. 3 Lincoln

Logan
120 acres



GOEBEL, MRS. E. R.
Rt. 1

Atlanta
160 acres



GOLLINGS, MABLE
Rt. 3 Lincoln

Logan
312 acres



GOODMAN, MRS. ELIZABETH
Rt. 1

Lincoln
265 acres



GORDON, PAUL D.
Rt. 1

Atlanta
109 acres



GOODMAN, VERNON
Rt. 2-W. L. Goodman, Tenant

Atlanta
260 acres



GORDAN, RUTH C.
Rt. 4

Lincoln
120 acres



GORDAN, CHLOE
Rt. 2

Atlanta
80 acres



GODDARD, JULIA
Lester Carter, Ten.-Reg. Duroc Hogs

Middletown
400



GORDON, N. L.
Rt. 1

Lincoln
180 acres



GOSSITT, EDNA
Rt. 1

Lincoln
240 acres



PARKER, CARL & GOUGH, MARGRET Hartsburg
Rt. 1-Alfred Lolling, Opr. 160 acres



GRANT, WOODROW McLean
Rt. 1 210 acres




GRAFT, GLENN Middletown
Rt. 1 180 acres



GRATHWOHL, ALPERT Logan
Rt. 1 Mt. Pulaski 160 acres



GRAHAM, FRANK Athens
Rt. 1 120 acres



GRATHWELL, EDWIN Logan
Rt. 1 Mt. Pulaski 160 acres



GRAHAM, MRS. HARRY Elkhart
Rt. 1 320 acres



GRATHWOHL, EMMA Chestnut
Rt. 1 75 acres



GRATIWOHL, GEORGE
Rt. 1

Logan
80 acres



GREEN, SUSAN K.

Elkhart
340 acres



GREEN, MR. ROBERT

Elkhart
160 acres



GREEN, MRS. SUSAN
Rt. 1 Elkhart-Albert Johnson, Opr.
Grain & Livestock Producers

Logan
640



GREEN, SUSAN K.
Rt.

Elkhart
294 acres




GREEN, MRS. SUSAN
Rt. 1 Elkhart

Logan
640 acres



GREEN, SUSAN K.
Rt. 1

Elkhart
360 acres



GREEN, MISS SUSAN K.
Rt. 2 Mt. Pulaski

Logan
472 acres



GREEN, THOMAS
Rt. 2

Lincoln
120 acres



GROPPE, MISS ELIZABETH
Rt. 1 Atlanta

Logan
160 acres



GREER, NOPA
Rt. 1-Lloyd Jones, Mgr.
Hereford & Guernsey Cattle-Hampshire Hogs

Elkhart
170 acres



GROPPE, GEORGE
Rt. 1 Atlanta

Logan
40 acres



GLINDON, ALFRED JR.
Rt. 4 Lincoln-Wm Eimer Jr & Sr

Logan
160 acres



GROTH, OTTO
Rt. 1

Atlanta
157 acres




GROENEWOLD, ABE
Rt. 1

Emden
80 acres



GROTH, WALTER
Rt. 1-In family 14 yrs.

Armington
120 acres



GROTH, WILBUR
Rt. -35 yrs. this family
Hereford Cattle and Duroc Hogs

Hartsburg
181 acres



GULSO, GEORGE H.
Rt. 2 Mt. Pulaski

Logan
90 acres



GUMBINGER, CYRIL C.
Rt. 1 San Jose

Logan
80 acres



GULSO, OLIVER
Rt. 2 Mt. Pulaski

Logan
160 acres



GUNDLACH, CARL
Rt. 4

Lincoln
120 acres



GUPTON, THOS. A. SR.
Rt. 2 Mt. Pulaski

Logan
160 acres



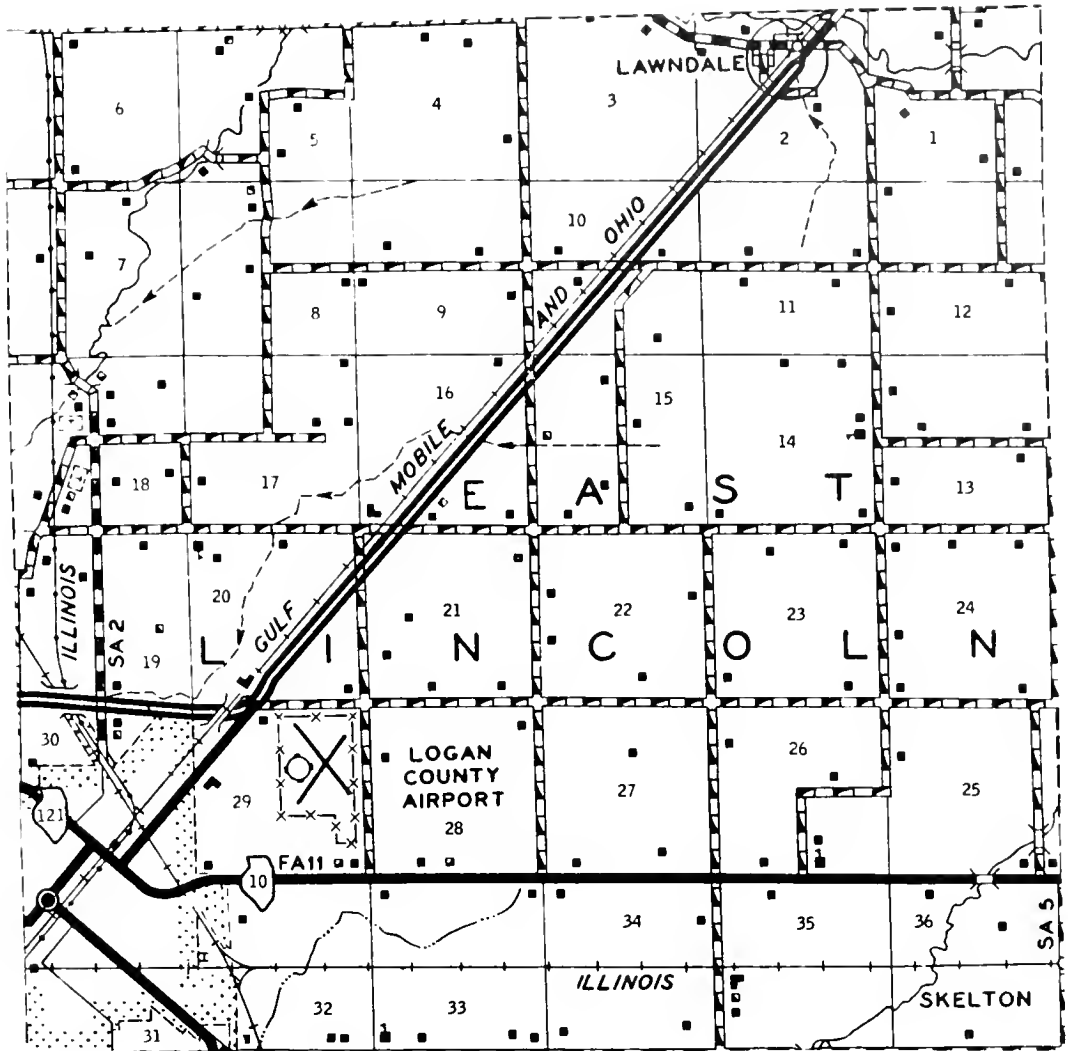
GULSO, EDWARD
Rt. 2 Mt. Pulaski

Logan
80 acres

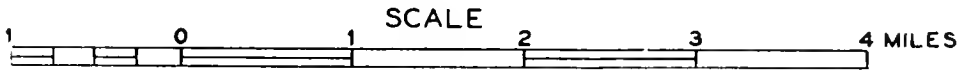


GUY, MRS. MAUD
Rt. 1

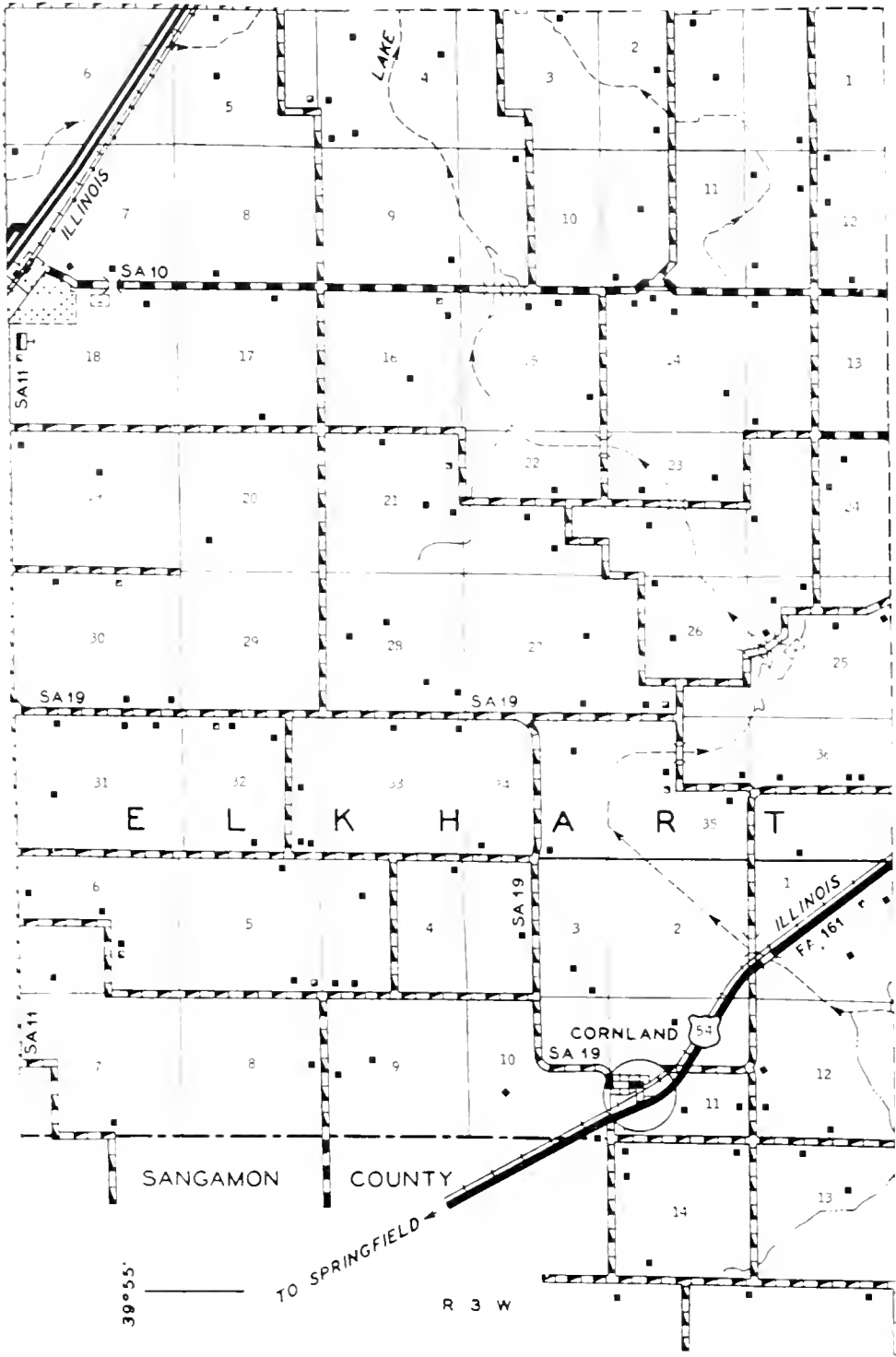
Beason
60 acres



PREPARED BY THE
BUREAU OF RESEARCH AND PLANNING
 DIVISION OF HIGHWAYS
 DEPARTMENT OF PUBLIC WORKS & BUILDINGS
 IN COOPERATION WITH THE
 U.S. DEPARTMENT OF COMMERCE
 BUREAU OF PUBLIC ROADS



POLYCONIC PROJECTION



PREPARED BY THE
BUREAU OF RESEARCH AND PLANNING
 DIVISION OF HIGHWAYS
 DEPARTMENT OF PUBLIC WORKS & BUILDINGS
 IN COOPERATION WITH THE
 U.S. DEPARTMENT OF COMMERCE
 BUREAU OF PUBLIC ROADS



POLYCONIC PROJECTION



ELKHART
Population 420



HABERLAND, MRS. MARGRET
Rt. 1

Emden
100 acres



HAGANS, FRANK M.
Rt. 2-Wilbert Haseley, Mgr.

Lincoln
223 acres




HACKE, J. E. (ESTATE)
Rt. 1

Latham
320 acres




HAGANS, DR. FRANK M.
Rt. 4 Lincoln

Logan
82 acres



HAFNER, STEPHNEY

Lawndale
320 acres



HAHN, CLARA
Rt. 1 Mt. Pulaski

Logan
20 acres



HAFNER, MRS. OTTO
Rt. 4

Lincoln
154 acres



HAHN, AUGUST H.
Rt. 2 Mt. Pulaski-D. E. McCormick, Opr.

Logan
200



HALE, MRS. HESTER
Rt. 1

Beason
80 acres



HALLMAN, GEORGE
Rt. 1

Emden
160 acres



HALL, HENRY
Rt. 1

Latham
150 acres



HALSTEAD, P. F.
Rt. 1

Mt. Pulaski
200 acres



HALL, LACY (right) &
NORDYKE, H. (left)

Elkhart



HAMBLÉN, CARL N.
Rt. 1

Beason
160 acres



HALL ESTATE
Rt. 1-H. V. Heft, Tenant

Beason
240 acres



HAMBLÉN, CLAUDE
Rt. 1

Mt. Pulaski
140 acres



HAMM, MRS.
Rt. 1 Mt. Pulaski

Logan
80 acres



HANCH BROS.
Rt. 2

Lincoln
160 acres



HAMM, MRS. GRACE

Lake Fork
257 acres



HANNER, MRS. KATIE B.
Rt. 1

Williamsville
76 acres



HAMMAN, HAROLD D.
Rt. 1

Middletown
145 acres



HASELEY, GUSTIV
Rt. 1

Lincoln
82 acres



HAMMITT, SILAS
Rt.

Lincoln
14½ acres



HASENMYER, FRED
Rt. 1-Spotted Pole Hogs-Black Angus Cattle

160 acres Lincoln



HARBERT, ELMER
Rt. 4 Lincoln-Geo. L. Read, Tenant Logan
240



HANSCH BROTHERS
Rt. 1 Lincoln
265 acres



HANDEL, WALTER
Rt. 1 Atlanta
20 acres



HANSCH ESTATE
Rt. 1 Lincoln
300 acres



HANDKE, MRS. NAOMA
Rt. 1 Emden Logan
160 acres



HANTEL, WALTER
Rt. 1 Chestnut
320 acres



HANDLIN, GRACE E.
Rt. 3 Lincoln Logan
61 acres



HARBERT, ELMER
Rt. 3 Lincoln Logan
9 1/2 acres



HARDIN, ALETTA B.
Rt. 2

Atlanta
160 acres



HARMSSEN, WALTER & JOHN
Rt. 1

Emden
160 acres



HARDY, CLARENCE
Rt. 1

Reason
80 acres



HARMS, NANKE
Rt. 1

Emden
21 acres




HARMEL, MRS. TRESIA
Rt. 2 Emden

Logan
200 acres



HARMSSEN, EDWARD
Rt. 1

Emden
158 acres



HARMS, MRS. SENA
Rt. 1 Emden-Herbert Rogers, Opr. 240 acres
Shady Lawn Farm- Reg. Guernseys



HARNACKE, DAN
Rt. 1

New Holland
80 acres




HARNACKE, ED
Rt. 1

New Holland
76 acres



HARRIS, MRS. BELLE J.
Rt. 2

Mt. Pulaski
280 acres




HARNISH, ALBERT
Rt. 1

Lincoln
87 acres



HARRIS, BELL J.
Rt. 2 Season-Herd 500 Com'l. Hogs

Logan
260



HARRIS, MRS. BELLE J.
Rt. 1

Beason
240 acres



HARRIS, MRS. BELLE J.
Rt. 2

Mt. Pulaski



HARTWIG, LAWRENCE
Rt. 1

Lincoln
160 acres



HARRIS, HOMER, Atty.
Rt. 4 Lincoln

Logan
160 acres



HARTS, D. H.
Rt. 1

New Holland
360 acres



HARNELL, MRS. ADELINE &
MRS. S. C. LUTZ

Elkhart
271 acres



HART, DAVE
Rt. 1

New Holland
120 acres



HARTNALL, MRS. ADELINE

Middletown
420 acres



HARTS, DAVID
Rt. 4 Lincoln-John P. Crane, Opr.


Logan

425 acres



HARNACKE, HERMAN
Rt. 1-Harold Harnacke, Mgr.

New Holland
640 acres



HARTS, DAVID
Rt. 4 Lincoln

Logan
80 acres



HAYES, MRS. P. L.
Rt. 2 Emden

Logan
160 acres



HAUFFE, LOUIS
Wm. P. Gehlbach, Opr.

Middletown
133 acres



HAY, LUCY L.

Lake Fork
150 acres



HAUFFE, LOUIS
Rt. 1

Lincoln
160 acres



HAY, MRS. LUCY L.

Lake Fork
420 acres



HAWK, DAVID N.
Rt. 1

Latham
71 acres



HAYES, ELMER E. & MARTHA S. HOY
Rt. 1

Logan
113 acres



HAWL, WADE
Rt. 2

Atlanta
120 acres



HEALY, MISS JULIE
Rt. 2

Lincoln
2 acres



HEFT, J. BERTEL
Rt. 1

Mt. Pulaski
320 acres



HEINZEL, JAS. H. & HENRY A.
Middletown
740 acres




HEFT, S. B.
Rt. 2

Atlanta
160 acres



HEINZEL, JAS. H. & HENRY A.
Middletown
720 acres



JOHN A. HEIDEN
Rt.

Chestnut
61 acres



HEINZEL, WILLIAM
Rt. 2

Lincoln



HEINZEL, HENRY & WM.
Rt. 2

Lincoln
280 acres



HEITMAN, MRS. MATHILDA
Pt. 1 Linc.-Pen Nafzieger, Opr.
200 acres



HELLMAN, HERMAN & LEWIS
Rt. Hartsburg

Logan
100 acres



HICKFY, MRS. GOLDIE N.
Rt. 1

Elkhart
160 acres



HERRINGTON, BYRON
Rt. 1

Mt. Pulaski
200 acres



HICKEY, WILLIAM
Rt. 1

New Holland
79 acres




HEYEN, EDDIE
Rt. 1

New Holland
80 acres



HIERONYMUS, ELBERT P.

Atlanta
90 acres



HICKEY, MRS. ALICE T.
Rt. 3

Lincoln
76 acres



HIGGINS, FRANCIS MEISTER
Rt. 1

Chestnut
160 acres



HIGGINS, MARY F. Logan
Rt. 4 Logan 240 acres



HIGH, EDWARD Chestnut
Rt. 1 1 1/2 acres



HIGGINS, MARY FRANCIS Elkhart
Rt. 1-Jack Stengel, Mgr. 7 years 240 acres
Black Angus-Hampshire & Duroc-Mont. sheep



HILD, HARRY E. Mt. Pulaski
Rt. 1 150 acres



HIGGINS, MARY F. Elkhart
Rt. 1-Virgil Wilham, Mgr. 10 yr. 348 acres
Scotch Shorthorn Cattle for Sale



HILDEBRAND, F. H. Logan
Rt. 1 Emden 120 acres



HIGGINS, MRS. WILLIAM Logan
Rt. 1 Lincoln 80 acres



HILDEBRAND, HARM Emden
Rt. 1 120 acres



HELDEBRANDS, HARM
Rt. 2

Emden
120 acres



HILL, DEAN & LOGAN
Rt. 1 Elkhart

Logan
320 acres



HILDEBRANDT, HARM & SON
Rt. 1 Emden

Logan



HILL, J.D.G.
Rt. 1

Broadwell
180 acres



HILDEBRANDT, WILLIAM
Rt. 2

Atlanta
289 acres



HILL, J.D.G.
Rt. 1

Elkhart
320 acres



HILGENDORF, MRS. HELENA C.
Rt. 1 Emden

Logan
300 acres



HILL, J.D.G.

Broadwell
300 acres



HILL, LOGAN
Rt. 1

Middletown
305 acres



HILLGENDORF, PAUL
Rt. 1

Atlanta
1 acre



HILL, J.D.G. & IRENE
Rt. 1

Middletown
312 acres



HINDAHL ESTATE
Rt. 1

New Holland
285 acres



HILL, J.D.G.
Roy Leathers & Sons, Tenants
Ereederers of Berkshire & Yorkshire Hogs

Lroadwell
420 acres



HINDAHL BROTHERS
Rt. 1

New Holland
240 acres



HILL, LOGAN G.
Rt. 1

Elkhart
320 acres



HINDAHL BROS.
Rt. 1-Carroll Chambers, Opr.

New Holland
240 acres



HINDS, FRED G.
Rt. 1

Williamsville
1 acre



HENNGER, RALPH
San Jose Rt. 1

Logan
160 acres



HINRICHSEN, AUGUST
Rt. 4

Lincoln
1 acre



HELTON, RAYMOND
Rt. 1

Leason
160 acres



HENERY, ANNA
Rt. 1

Mt. Pulaski
85 acres



HOBLIT, ANNA
Rt. 1-Ralph A. Gosda, Tenant

Beason
480 acres



HENNEBERRY, T. J.
Rt. 1

Elkhart
240 acres



HOBLIT FARMS
Rt. 2

Atlanta



HOBLIT FARMS
Rt. 2

Atlanta



HOBLIT FARMS
Rt. 2

Atlanta
1 acre




HOBLIT FARMS
Rt. 2

Atlanta



HOBLIT FARMS
Rt. 2

Atlanta
1 acre



HOBLIT FARMS
Rt. 2

Atlanta
1600 acres



HOBLIT, ELICK
Rt. 2

Atlanta
90 acres



HOBLIT FARMS
Rt. 2

Atlanta
12 75 acres



HOBLIT, DEAN
Rt. 2

Atlanta
235 acres



HOBLIT, DEAN A.
Rt. 2

McLean
180 acres



HOERBERT, ALFRED C.
Rt. 1

San Jose
160 acres



HOELSCHER, CHAS.
Rt. 3

Lincoln
260 acres



HOERBERT, ALFRED C.
Rt. 1-Edwin B. Hoerbert, Opr.

San Jose
240 acres



HOELSCHER, CHARLIE
Rt. 1-Ralph Grimm, Tenant

Lincoln
120 acres



HOERR, GEORGE
Rt. 1 Atlanta

Logan
250 acres



HOELSCHER, JOHN
Rt. 1

New Holland
142 acres



HOERR, JOHN H.
Rt. 2

Atlanta



HOINACKE, HERMAN
Rt. 1

Middletown
76 acres



HOLT, RALPH W.
Original Home of Holts

Atlanta
1/2 acre



WOLLAND, CLYDE A.
Rt. 1

San Jose
222 acres



HOLZ, MR. & MRS. RICHARD
Rt. 3- Alfred Maxheimer, Opr.

Logan
286 acres



HOLLAND, O. E.
Rt. 1

New Holland
280 acres



HOLLERBACK, MAX A.
Rt.

Chestnut
228 acres



HOLLAND, MISS VIRGINIA
Rt. 1

Middletown



HONAKER, MRS. P. H.
S.W. Eracey - Holstein Dairy Cattle

Middletown
160



HOOSE ESTATE Beason
Rt. 1-Lindenfelser Bros, Tenants 360 acres



HORN, GROVER Mt. Pulaski
Rt. 1 120 acres



HORN, ALBERT Logan
Rt. 3 Lincoln 220 acres



HORN, GROVER Mt. Pulaski
Rt. 1 120 acres



HORN, ALBERT Logan
Rt. 3 Lincoln 2 acres



HORN, NORMAN R. Mt. Pulaski
Rt. 1 180 acres



HORN, FRANK Logan
Rt. 2 Mt. Pulaski-W.C. Blanford, Opr. 160
Dealer: VanHorn, Ainsworth & Keystone seed



HORN, REUBEN J. Mt. Pulaski
Rt. 1 160 acres



HORNEY, GUY A.
Rt. 1

Beason
160 acres



HOUSER, MISS MARGARET
Rt. 2

Atlanta
80 acres



HORTON, WALTER
Rt. 1 San Jose

Logan
80 acres



HOWARD, MRS. EMMA
Rt. 4

Lincoln
160 acres



HOUGHTON, JOHN
Rt. 1

Atlanta
80 acres



HOWE, ARIE
Rt. 1

Mt. Pulaski
10 acres



HOUSTON, GLEN
Rt. 4-A. B. Pierce, Mgr.-Dairy Cat.

Lincoln
80 acres



HOWE FARM
Rt. 2

Atlanta



HOWE, LAWRENCE J.
Rt. 2

Atlanta



HOY, BESSIE
Rt. 1

Mt. Pulaski
160 acres




HOWE, OTIS
Rt. 1

Mt. Pulaski
320 acres



HUBBARD, MARY

New Holland
70 acres



HOWE, THOMAS D.
Rt. 1

Latham
10 acres



HUBBARD, G. HAROLD
Rt. 1

Mt. Pulaski
380 acres



HOWE, WADE
Rt. 2-Res. here 43 yrs.

Atlanta
4 1/2 acres



HUBBARD, NICK
Rt.- Grain Co.

Mt. Pulaski



HUPER, MERLIN H.
Rt. 2

Atlanta
110 acres



HUBER, JOHN
Rt. 1

Beason
100 acres



HUDNETT, MRS. GEORGIA
Rt. 1

New Holland
160 acres



HUELSKOETTER, ALBERT R.
Rt. 1

Beason
260 acres



HUFF, W. L.
Rt. 3

Lincoln



HUMPHREY, R. L. & MAURINE
Rt. 3

Lincoln
80 acres



HUMPHREY, ROBERT
Rt. 1

Chestnut
120 acres



HIMPERREY, ROBERT
Rt. 1

Williamsville
200 acres



HUMPHREY, ROBERT
Rt. 3

Lincoln
54 acres



HUNT, LAMAR
Rt. 4 Lincoln

Lincoln
280 acres



HUMPHREY, R. R.
Rt. 1

Atlanta
40 acres



HUNT, LEMIRA
Rt. 4 Lincoln-Broughtons, Ten.

Logan
285 acres



HUNT, FRED
Rt. 1

Atlanta
30 acres



HUNT, MRS. LEMIRA G.
Rt. 1

Broadwell
276 acres



HUNT, MRS. LAMARA
Rt. 4

Lincoln



HUNTER, ERNEST
Rt. 1

Middletown
89 acres



HUNTER, JOE
Rt. 2

Atlanta
400 acres



HUTTON, MRS.
Rt. 1

Atlanta
100 acres




HURLEY, EDITH & DAN K.
Rt. 3 Lincoln

Logan
109 acres




LATHAM GRADE SCHOOL

Latham



HURLEY, EDITH, ELMER & JACK
Rt. 3 Lincoln

Logan
134 acres



LATHAM-WARENSBURG JUNIOR HIGH SCHOOL
Latham, Illinois




HUTCHCRAFT, PAUL
Rt.

Beason
50 acres



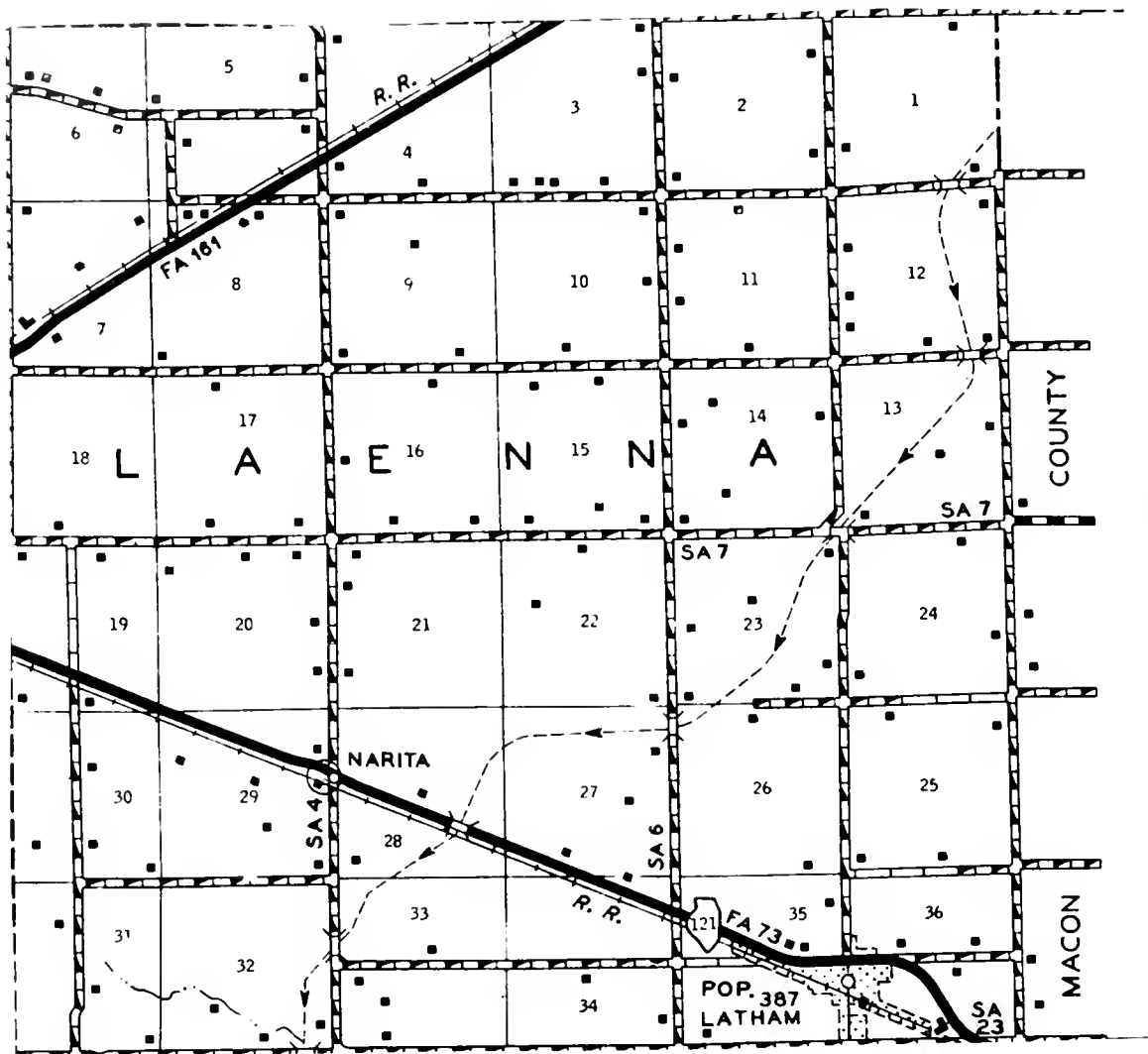
TWO MILE GROVE CEMETERY

Latham

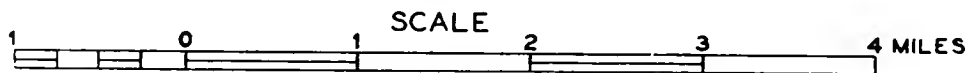


LATHAM


Located on the Illinois Central Railroad, the village of Latham was laid out in 1871 by the directors of the original Peoria, Lincoln & Decatur Railroad, which now is a part of the Illinois Central System. It was named after Colonel Robert B. Latham, one of the directors of the original Peoria steam road and an early settler of Logan County. The population of the village today is 387.



PREPARED BY THE
 BUREAU OF RESEARCH AND PLANNING
 DIVISION OF HIGHWAYS
 DEPARTMENT OF PUBLIC WORKS & BUILDINGS
 IN COOPERATION WITH THE
 U.S. DEPARTMENT OF COMMERCE
 BUREAU OF PUBLIC ROADS



POLYCONIC PROJECTION



N A R I T A

Just west of Latham, on the Illinois Central Railroad, lies the hamlet of Narita -- another Logan County community that started as a grain station. Both Narita and Latham are in Laenna Township, which has a total population of 833.



IRISH, MRS. ANNA B. Middletown
Rt. 1 1 acre



IRWIN, GEORGE C. Beason
Rt. 1 160 acres



IRISH, MRS. ANNA B. Middletown
Rt. 1 420 acres



IRWIN, JOHN S. Logan
Rt. 1-Owner since 1914 270 acres



IRISH, H. R. & J. W. Jr. Middletown
Rt. 1 640 acres



IRWIN, JOHN S. Logan
Rt. Beason-Owner since 1924 270 acres



IRWIN, ARTHUR C. Latham
Rt. 1 200 acres



JACKSON, ABNER Logan
Rt. 2 Vt. Pulaski 240 acres



JACKSON, W. W.
Rt. 1

Chestnut
80 acres



JANSSEN, FRED M. Emden
Rt. 2-Farm Sales-Livestock-Real Estate 196



JACKSON, LEWIS F.
Rt. 1-Lifelong Resident

Beason
30 acres



JARMIN, T. R.
Rt. 1

Armington
320 acres



JACKSON, WRS. WILLIAM
Rt. 1 Lincoln

Logan
80 acres



JARMIN, T. R.
Rt. 1

Armington



JAGGI, WALTER C.
Rt. 1

Chestnut
200 acres



JARVIS, E. P.
Rt. 2

Lincoln
160 acres




JARVIS, MRS. E. P.
Rt. 1

Hartsburg
160 acres



JOHN, MARTIN V.
Rt. 1

New Holland
120 acres



JARVIS, VERNON
Rt. 1

Mt. Pulaski
200 acres



JODLOWSKI, EDWARD
Rt. 2

Atlanta
29 acres



JECKEL, MARY S.
Rt. 1

Emden
160 acres



JOHNSON
Rt. 2

Lincoln
30 acres



JETT, R. E.
Rt. 2-Icem Cook, Tenant Res. 24 yrs.

Atlanta
220



JOHNSON, C. E.
Rt. 1

Beason
160 acres



JOHNSON, CATHERINE B.
Rt. 1

Atlanta
115 acres



JOHNSON, NATHANIEL P.
Rt. 1 Atlanta

Logan
100 acres



JOHNSON, MRS. DELLA
Rt. 1

Lincoln
120 acres



JOHNSON, OWEN
Rt. 1

Atlanta
153 acres



JOHNSON, EVERETT
Rt. 1

Chestnut
3 acres



JOHNSON, P. B.
Rt. 1

Waynesville
270 acres



JOHNSON, MRS. KATE
Rt. 1

Atlanta
100 acres



JOHNSON, PETER
Rt. 1

Lincoln
92 acres



JOHNSON, ROBERT
San Jose Rt. 1

Logan
400 acres



JOHNSON, URYAN F. 160 acres, Logan
Rt.1 Emden-In family for 50 years.



JOHNSON, ROY H.
Rt. 3 Lincoln

Logan
140 acres




JOHNSTON, JAMES
Rt. 1

Beason
320 acres



JOHNSON, ROY
Rt. 2

Lincoln
160 acres



JOHNSTON, ORVILLE
Rt. 1

Beason
220 acres



JOHNSON, ROY H.
Rt. 1

San Jose
80 acres



JOHNSTON, RAY
Rt. 1-Paul Peasley. Tenant

Beason
160 acres




JONES, ANNA
Rt. 1

Mt. Pulaski
60 acres



KAISER, FRED G.
Rt. 1

New Holland
120 acres



JONES, A. A.
Rt. 1

Middletown
10 acres



KORFHAG, D. G.
Rt. 1

New Holland
110 acres



JUHL, CHARLES
Rt. 1

New Holland
160 acres



KAIVENY SISTERS
Rt. 2

Lincoln
245 acres



KAESEBIER, WILLIAM F. 160, Hartsburg
Rt. 2-Black Angus-Shop-Sheep-Red Duroc hogs



KATTNER, WARD
Rt. 1

Elkhart
70 acres



KATZ, ELMER
Rt. 1

Beason
1 acre



KECK, MRS. B. H.
Rt. 2

Mt. Pulaski
80 acres



KATZ, HAROLD
Rt. 2

Lincoln
80 acres



KECK, HENRY C. (ESTATE)
Rt. 2 Mt. Pulaski

Logan
80 acres



KATZ, JOE
Rt. 2

Lincoln
80 acres



KEIF, CLARENCE L.
Rt. 3 Lincoln

Logan
210 acres



KAUTZ, WALLACE E.
Rt. 2

Mt. Pulaski
200 acres



KEMMER, CHARLES
Rt. 1 Mt. Pulaski

Logan
160 acres



KENNEDY, MR. & MRS. WILLIAM
Rt. 2 Mt. Pulaski Logan
100 acres



KEST, O. W.
Rt. 2 Lincoln
160 acres



KEOUGH TEXACO
Route 66 Lawndale



KEYS, AMY & BUBETTA
Rt. 1 Beason
174 acres



KEPNER, PERY, OLIVE & MACIE
Rt. 2 Mt. Pulaski Logan
20 acres




KEYS, BERT
Rt. 1 Beason
80 acres



KERSCHNER, JOHN
Rt. 2 Mt. Pulaski Logan
63 acres



KEYS, BERT
Rt. 1 Beason
87 acres



KEYS, BURT
Rt. 1

Beason
280 acres




KIFF, CLAFENCE L.
Rt. 3

Lincoln
210 acres



KEYS, MISS ETTA
Rt. 1

Beason
160 acres



KIESI, ORVILLE H.
Rt. 2

LINCOLN
310 acres



KEYS, MRS. HAROLD
Rt. 1

Beason
155 acres



KIEST, OSCAR
Rt.

Eikhart
160 acres



KIBLER, MRS. BETH H.
Rt. 1

Hartsburg
60 acres



KIEST, OSCAR
Rt. 1

Hartsburg
160 acres



KIEST, OSCAP
Rt. 4

Lincoln
160 acres



KIERNAN, GRACE COLE
Rt. 1 Mt. Pulaski

Logan
130 acres




KIEST, RUTH
Rt. 1

Beason
240 acres



KIERNAN, GRACE COLE
Rt. 1

Logan
80 acres



KIEST, RUTH A.
Rt. 1

Beason
160 acres



KILIMAN, EMIL
Rt. 1

Chestnut
160 acres



KIEST, WILBUR
Rt. 1-J. H. Richert, Tenant

Beason
160 acres



KILIMAN, EMIL
Rt. 1

Chestnut
240 acres



KILIMAN, JOHN
Rt. 1

Beason
160 acres



KIRBY, RUSSEL
Rt. 1

New Holland
80 acres




KINDARD, EDWARD
Rt. 1

Beason
26 acres



KLEINSCHMIDT, EDWARD
Rt. 2

Lincoln
143 acres



KINDRED, MAE
Rt. 2

Atlanta
10 acres



KLEINSCHMIDT, EDWARD
Rt. 4

Lincoln
130 acres



KINSFERGER
Rt. 1

Lincoln
8 acres



KLEMM, CARITA W.
Rt. 1

Emden
160 acres



KLEMM, C. W. San Jose
Rt. 1-Richard Albers, Tenant 160 acres



KLOKKENGA, ANDREW Emden
Rt. 1 160 acres



KLEMM, LESTER W. Lincoln
Rt. 4-Scotch Shorthorn Cattle 110 acres



KLOCKENGA, EDGAR Hartsburg
Rt.2-25 yrs. this family 160 acres
Hereford & Shorthorns-Chester White Hogs.



KLOCKENGA, GEORGE F. Lincoln
Rt. 1 45 acres



KLOKKENGA ESTATE Emden
Rt. 1 80 acres



KLOCKENGA, GEORGE Logan
Rt. 1 Atlanta 150 acres



KLOKKENGA, FRED Emden
Rt.2-Reg. Shorthorn Cattle 140 acres



KLOKKENGA, HARM R.
Rt. 2

Hartsburg
150 acres



KLOKKENGA, MARTIN
Rt. 1

Atlanta
142 acres



KLOKKENGA, HARRY J.
Rt. 1

Emden
160 acres



KLOKKENGA, NANKE
Rt. 2 Atlanta

Logan
100 acres



KLOKKENGA, J. ELMER
Rt. 1-Reg. Scotch Shorthorn Cattle

Logan
200



KLOKKENGA, RUBEN
Rt. 1

Hartsburg
120 acres



KLOKKENGA, MARTIN
Rt. 1

Atlanta
183 acres



KNAAK, RICHARD A.
Rt. 2

Hartsburg
80 acres



FNOCKEL, JOHN & GERTRUDE
Rt. 2

Atlanta
340 acres



KOESTER, HARMAN
Rt. 1

New Holland
100 acres



KOESTER, ELMER
Rt. 1

New Holland
100 acres



KOESTER, VERNAN
Rt. 1

New Holland
160 acres



MONTGOMERY, MRS.
Frederich H. Koester, Tenant

Lincoln
357 acres



KOMNICK, OTTO H.
Rt. 1

Atlanta
120 acres



KOESTER, HARRY F.
Rt. 1-H Koester, Opr. Ainsworth seed Corn

New Holland
160



KOPP, JENNIE B.
Rt. 1

New Holland
180 acres



KOPPER, HAROLD

New Holland
467 acres



KRAUSE, IDA (ESTATE) '35
Rt.1-W.Krause,Mgr.Hereford Cattle

Lincoln
13½



KOSTOMAY, AUGUST
Rt. 2

Lincoln
14½ acres



KRENKEL, F. W.
Rt. 2

Atlanta
103 acres



KRAMER, HENRY (ESTATE)
Rt. 2 Emden

Logan
180 acres



KRETZINGER, EUGENE
Rt. 1

Chestnut
171 acres



KRAMER, ESTATE
Rt. 1 San Jose

Logan
100 acres



KNOLLENBERG, WILLIAM
Rt.1-Dairy Cattle-Chest.White Hogs

Lincoln
120



KROMMINGA, OLIVER W. New Holland
160 acres



KRUGER GRAIN CO. Lincoln
Route 4



KROOS, JOSEPH Lincoln
Rt. 4 180 acres



KRUSEMARK, MRS. CLARA Emden
Rt. 1 80 acres



KROTZ, ANTON Lincoln
Rt. 2 40 acres



KRUSEMARK, CLARENCE R. New Holland
Rt.1-Reg. Hereford Cattle 160 acres



EAST LINCOLN FARMERS GRAIN CO. Lincoln
Route 2



KRUSEMARK, ELMER Emden
Rt. 1 160 acres




KRUSEMARK, ELMER C. Emden
Rt. 1-Leonard Krusemark, Opr. 240 acres



KURTZ, WILLIAM F. Logan
Rt. 3 Lincoln. Walter Horn, Opr. 140 acres



KOESTER, HENRY D. New Holland
Rt. 1 151 acres



KURTZ, L. (ESTATE) Lincoln
Rt. 4 200 acres



KOESTER, HENRY New Holland
Rt. 1 160 acres



KINTZ, MERLE Logan
Rt. 3 Lincoln 171 acres
Reg. Horned Herefords-Reg. Duroc Hogs



KOHL, HUBERT New Holland
Rt. 1 240 acres

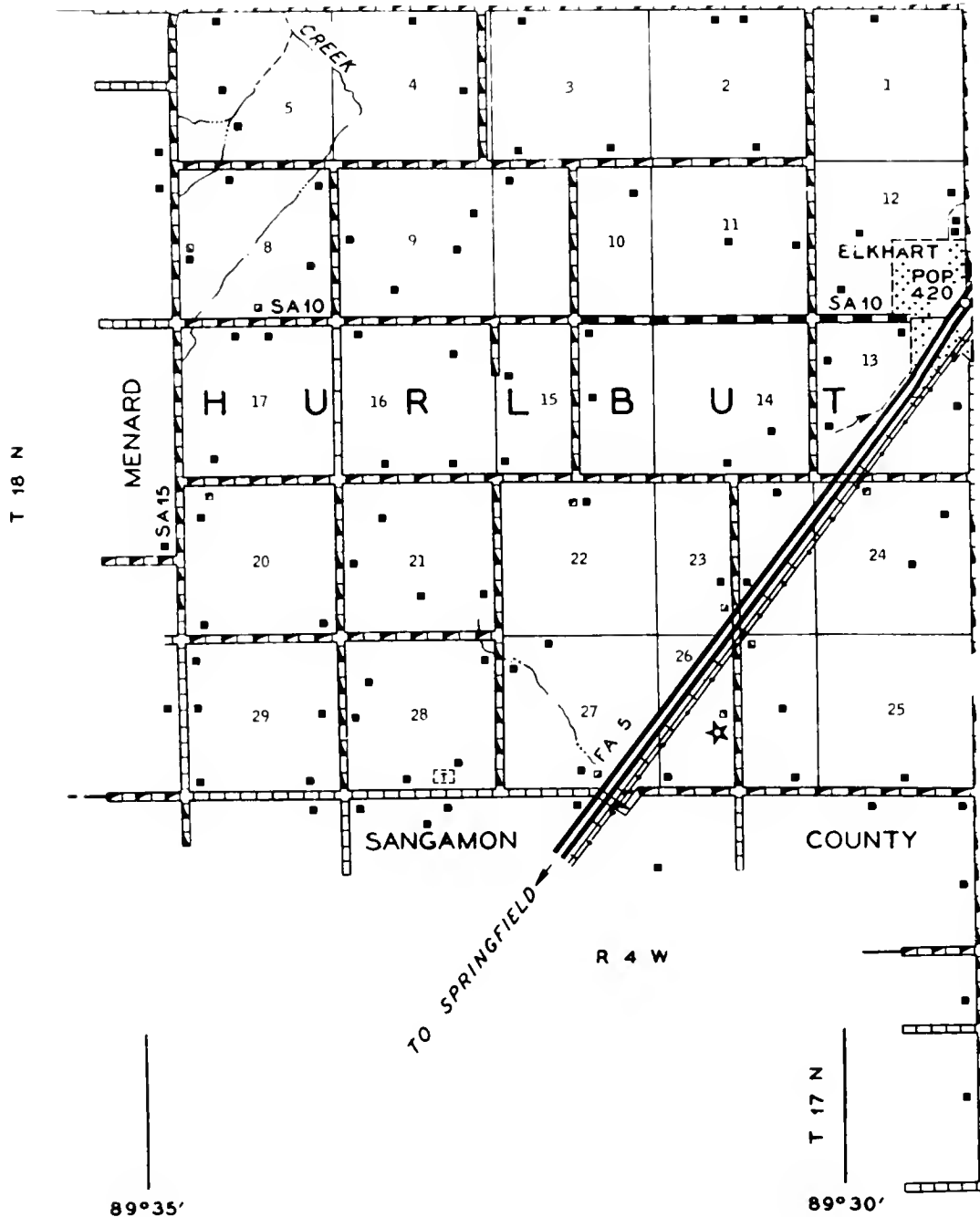


KLOCKENGA, MRS. ALMA Hartsburg
Rt. 1 160 acres

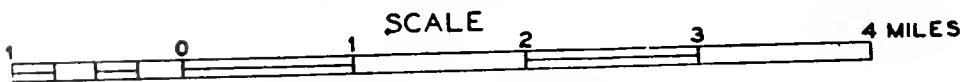


ELKHART

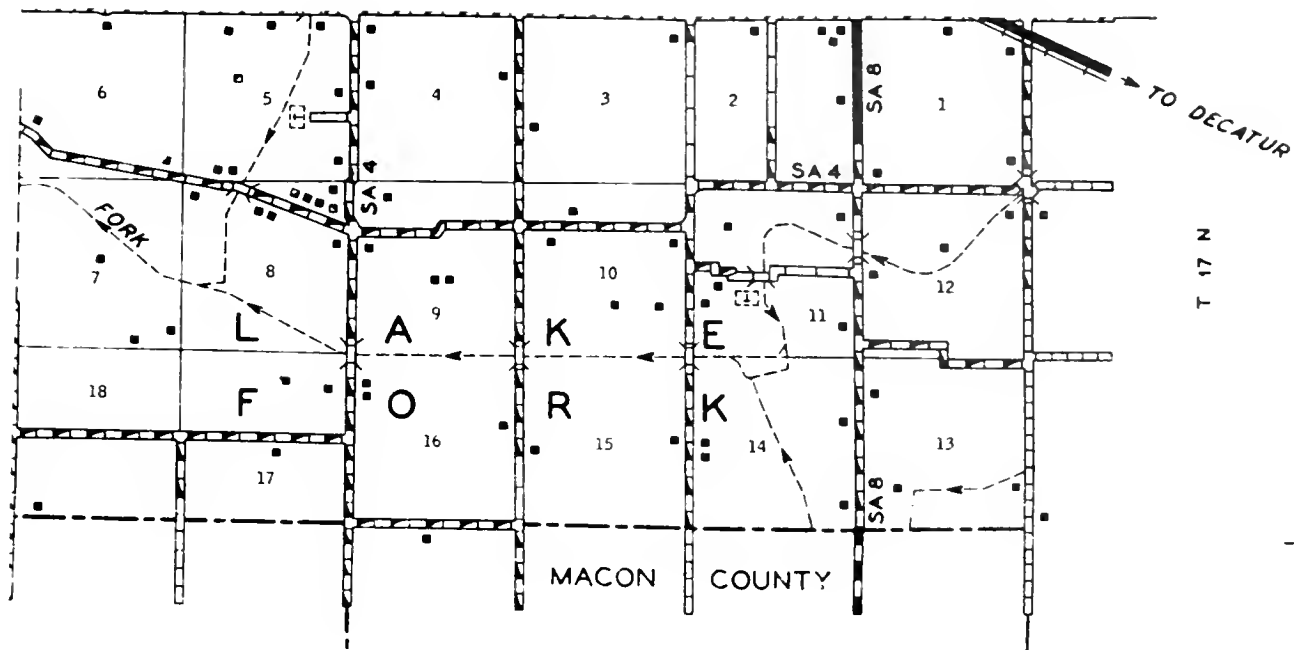
Southwest of Lincoln, on US 66, is situated the town of Elkhart, with a population of 420. Here is located Elkhart Hill, on the slope of which James Latham established one of the earliest settlements in Logan County. On the crest of the hill today stands "Oglehurst," historic home of Richard J. Oglesby, an officer in the Mexican War, a general in the Civil War, three times governor of Illinois, a United States senator for Illinois and an intimate friend of President Lincoln.



PREPARED BY THE
 BUREAU OF RESEARCH AND PLANNING
 DIVISION OF HIGHWAYS
 DEPARTMENT OF PUBLIC WORKS & BUILDINGS
 IN COOPERATION WITH THE
 U.S. DEPARTMENT OF COMMERCE
 BUREAU OF PUBLIC ROADS



POLYCONIC PROJECTION

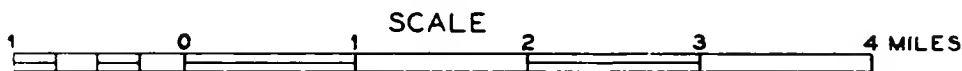


R 1 W

89°15'

89°10'

PREPARED BY THE
 BUREAU OF RESEARCH AND PLANNING
 DIVISION OF HIGHWAYS
 DEPARTMENT OF PUBLIC WORKS & BUILDINGS
 IN COOPERATION WITH THE
 U.S. DEPARTMENT OF COMMERCE
 BUREAU OF PUBLIC ROADS



POLYCONIC PROJECTION

LAKE FORK TOWNSHIP

In the southeast corner of Logan County may be found Lake Fork Township, with a 1950 population of 206. Having no villages within its bounds, Lake Fork Township is entirely devoted to agriculture and its annual harvests are on a par with those of other townships in the county. The residents of the township are a quiet, industrious folk who do most of their shopping in the nearby town of Mount Pulaski (in Mount Pulaski Township).



LAATSCH, MRS. JOE
Cornland R.R.

Logan
80 acres



LA FORGE, W. D.
Rt. 1

New Holland
160 acres



LA FORGE
Rt. 4

Lincoln
155 acres



LA FORGE, WILLIAM
Rt. 1

New Holland
160 acres



LA FORGE, DORCUS
Box 127

New Holland
77 acres



LA FORGE, WILLIAM
Rt. 1

New Holland
235 acres



LA FORGE, IRA & EMILY WHITE
Rt.1

New Holland
240 acres



LAKE, GRACE M.
Rt. 4

Lincoln
160 acres



LAKIN, RAYMOND
Rt. 1

Chestnut
200 acres



LANGENBAHN, JOHN
Rt. 2

Lincoln
120 acres



LAVAR, MRS. NETTIE
Rt. 2 Mt. Pulaski

Logan
120 acres



LANGENBAHN, WILLIAM
Rt. 20

Lincoln
80 acres



LANDAU, WILBUR E. (1869)
Rt. 2-Herefords & Hamp. Hogs

Lincoln
315 acres



LANGHOFF, WM. F.
Rt. 2

Atlanta
10 acres



LANGENBAHN, JAKE
Rt. 2-H.H. Weston, Mgr. Hogs & Chickens

Lincoln
160



LANTERMAN, FORREST E.
Rt. 1

Chestnut
97 acres



LANTERMAN, F. J.
Rt. 1

Mt. Pulaski
200 acres



LARSON, NINNIA
Rt. 1

Elkhart
160 acres



LANTERMAN, J. B.
Rt. 2

Atlanta
269 acres



LA RUE ESTATE
Rt. 1

Middletown
168 acres



LANTERMAN, JOE B.
Rt. 2

Atlanta
260 acres



LA RUE, EARL
Rt. 1

Middletown
100 acres



LANTERMAN, JOE B.
Rt. 2

Atlanta
160 acres



LAST, HARRY J.
Rt. 1

Beason
160 acres



LATHAM, ELMER
Rt. 1

New Holland
160 acres




LAUER, FRED
Rt. 1

Middletown
200 acres



LATHAM, ELMER & EDNA
Rt. 1

New Holland
71 acres



LAUER, FRED
Rt. 2

Atlanta
175 acres



LAUBE, BERTHA
Rt. 1 Atlanta

Logan
70 acres



LAUER, FRED
Rt. 3

Lincoln
120 acres



LAUER, FRED
Rt. 2

Atlanta
240 acres



LAUER, GERMAN



LAUER, HERMAN
Rt. 1

Elkhart
226 acres



LAUER, MARY L.
Rt. 1 Lincoln

Logan
159 acres



LAUER, HERMAN J.

Broadwell
160 acres




LAUGHERY, NOB A. E.
Rt. 1 Mt. Pulaski

Logan
120 acres




LAUER, HERMAN J.
Rt. 1 Elkhart

Logan
160 acres



LAUGHERY, WESS
Rt. 2 Mt. Pulaski

Logan
211 acres



LAUER, JACOB E.
Rt. 1

Broadwell
220 acres



LAUN, GEO W.
Rt. 1

Atlanta
140 acres




LAUN, HENRY
Rt. 1

New Holland
80 acres




LAWRENCE, ARTHUR J.
Rt. 1

Chestnut
160 acres



LAUN, HENRY
Rt. 1

New Holland
1 acre




LAWRENCE, ARTHUR J.
Rt. 1

Latham
235 acres



LAWRENCE ESTATE
Rt. 1-George Bell Mgr. Hampshire Sheep

Elkhart
16



LAWRENCE, MARY
Rt. 1-Albert Awe, Mgr.-Flack Angus-

Elkhart
295



LAWRENCE, MRS.
Rt. 2 Mt. Pulaski

Logan
160 acres



LAWRENCE, GWENDOLYNN, STELLA &
Rt. 1-George Pell, Mgr. 9 yrs.

Elkhart
20 acres



LAYMAN, MRS. MINNIE
Rt. 1

Emden
315 acres



LEE, VINCENT
Rt. 1

New Holland
160 acres



LEACH, CLARENCE M.
Rt. 1

Atlanta
44 acres



LEESMAN, DONALD E.
Rt. 2

Atlanta
230 acres



LEATHERS, WALTER
Rt. 1

Elkhart
8 acres



LEESMAN, FRED
Rt. 1

Logan
95 acres



LEE, MRS. BURCH
Rt. 1-Reg. Red Polled Cattle

Hartsburg
120 acres



LEESMAN, GEORGE
Rt. 1 Atlanta

Logan
140 acres



LEESMAN, MERLE C.
Rt. 1

Atlanta
100 acres



LEESMAN, WILBER
Rt. 1 Atlanta

Logan
159 acres



LEESMAN, MERLE C.
Rt. 1

Atlanta
85 acres



LEESMAN, WILLIAM
Rt. 1

Atlanta
80 acres



LEESMAN, ROY G.
Rt. 1

Atlanta
25 acres



LEIGHTON, WESLEY
Rt. 1-Claus Miller, Sr. Ten.

San Jose
320 acres



LEESMAN, WILBUR
Rt. 1

Atlanta
80 acres



LEIMBACH, ELMER
Rt. 3 Lincoln

Logan
300 acres



LEIMBACH, L. F.
Rt. 1

Chestnut
246 acres



LEININGER, JOHN
Rt. 4

Lincoln
160 acres




LEIMBACH, LOUIS E.
Rt. 1

Chestnut
130 acres



LEISCHMAN, CARL
Rt. 4

Lincoln
85 acres




LEIMBACH, MRS. LOUSIA
Rt. 1

Latham
160 acres



LEMING, WILLIAM
Rt. 1

Beason
89 acres



LEIMBACH, WILLIAM H.
Rt. 1

Chestnut
160 acres



LEONARD, CAROLINE
Rt. 3

Lincoln
319 acres




LEONARD, CAROLINE
Rt. 3 Lincoln

Logan
163 acres



LESSEN, H. J.
Rt. 1-Lived here since 1928

Hartsburg
240 acres



LERCHER, IRVING
Rt. 1

Williamsville
20 acres



LESSEN, HAROLD H.

Lincoln
80 acres



LESLEY, DICK
Rt. 1

Mt. Pulaski
240 acres



LESSEN, JOE J.
Rt.1-Hereford Cattle & Hampshire Hogs

Lincoln
160



LESSEN, ALBERT
Rt. 1

Hartsburg
120 acres



LESSEN, ROBERT
Rt. 1

Hartsburg
160 acres



LICH, C. C.
Rt. 3

Lincoln
49 acres



LIESMAN, WILBER
Rt. Hartsburg

Logan
160 acres



LIEMBACH, ELMER
Rt. 1

Chestnut
220 acres



LILLICH, ALBERT G.
Rt. 1

Chestnut
120 acres



LIESMAN, HAROLD L.
Rt.

Atlanta
190 acres



LINCOLN COLLEGE
Rt. 1

Middletown
336 acres



LIESMAN, REYNOLD H.
Rt. 2-In family since 1882-Hamp. Hogs.-195

Lincoln



LINCOLN COLLEGE
Rt. 1

Eason
160 acres



LINCOLN COLLEGE
Rt. 1

Feason
80 acres



LINCOLN COLLEGE
Rt. 2

Lincoln
334 acres



LINCOLN COLLEGE
Rt. 2

Lincoln



LINCOLN COLLEGE FARM
Rt. 4

Lincoln
240 acres



LINCOLN COLLEGE
Rt. 2

Lincoln



LINCOLN FLYING SERVICE, INC.
Box 312

Lincoln
65 acres



LINCOLN COLLEGE
Rt. 2-Jeff Springer. Tenant

Lincoln
318 acres



LIPP, BERTHA
Rt. 1

Mt. Pulaski
76 acres



LIPP, FREDERICK
Rt. 1

Mt. Pulaski
160 acres



LITTERLY, JESS
Rt. 1 Elkhart

Logan
2 acres



LITTERLY, ALFRED
Rt. 1 Mt. Pulaski

Logan
80 acres



LITTLER, S. T. (ESTATE)

Elkhart
540 acres



LITTERLY, CLAUDE
Rt. 1

Mt. Pulaski
80 acres



LITTLER, S. T. (ESTATE)

Elkhart
500 acres



LITTERLY, HENRY L.
Rt. 1

Elkhart
40 acres



LITTLER ESTATE
Rt. 1

Williamsville



LITLER ESTATE
Rt. 1

Williamsville



LOERCHER, MARION
Box 355-Lifelong Resident

Atlanta
9 acres



LOCK, N. G.
Rt. 1

Beason
160 acres



LOGAN COUNTY FARM
Rt. 1

Lincoln
240 acres



LOCKENOUR, ELMER

Lawndale
106 acres



LOGUE, HOMER J.
Rt. 1

Fancy Prairie
240 acres



LOERCHER, ARTHUR W.
Rt. 2

Atlanta
150 acres



LOLLING, G. R.
Rt. 1

Hartsburg
160 acres



LOLLING, HENRY
Rt. 1

Hartsburg
120 acres



LONG, BESSIE (ESTATE)
Rt. 1-Henry Franz, Mgr. Cattle-Sheep-Hogs

Lincoln



LOLLING, MRS. OLGA
Rt. 1 Hartsburg

Logan
80 acres



LONG, HARRY
Rt. 1

Middletown
40 acres



LOLLING, RUDOLPH H.
Rt. 1

Hartsburg
80 acres



LONG, VISS WAY
Rt. 1

Lincoln
80 acres



LOLLING, RUDY R.
Rt. 1

Lincoln
120 acres



LONG, VIRGIL & JESSIE V.
Rt. 1

Middletown
200 acres



LORD, RALPH
Rt. 1

Williamsville
160 acres



LOVEALL, RALPH
Rt. 3

Lincoln
8 acres



LOVELESS, KEITH L.
Rt. 2

Atlanta
150 acres



LOVR, LOYIS
Rt. 1 Lincoln

Logan




LOWE, ROY S.
Rt. 1

Chestnut
1 acre



LOWE, SILAS,
Rt. 1

Mt. Pulaski
5 acres



LOWE, WILLIAM A.
Rt. 1

San Jose
80 acres




LOWERY, HARVEY
Rt. 1

Beason
200 acres



LOWERY, VIRGIL
Rt. 1

Beason
466 acres



LUCAS, LEIGH
Rt. 1 Mt. Pulaski

Logan
430 acres



LOY, MERVIN
Rt. 1

Atlanta
2 acres



LUCAS, ROY B.
Rt. 1

Mt. Pulaski
390 acres



LUCAS, ESTER
Rt. 1

Latham
180 acres



LUCKHART, MRS. ELLA
Rt. 1

Middletown
163 acres



LUCAS, GEORGE
Rt. 1

Atlanta
160 acres



LUKEN, MAURICE
Rt. 1

Lincoln
1 acre



LIKEN, LOUIS
Rt. 1

Hartsburg
160 acres



LUKENBILL, E. H.
Rt. 1

Chestnut
160 acres



LUTZ, ANNETTE C.
Rt. 3 Lincoln

Logan
154 acres




LUTZ, MARY
Rt. 2 Mt. Pulaski

Logan
160 acres



LYONS, LYMON
Rt. 1

Mt. Pulaski
80 acres



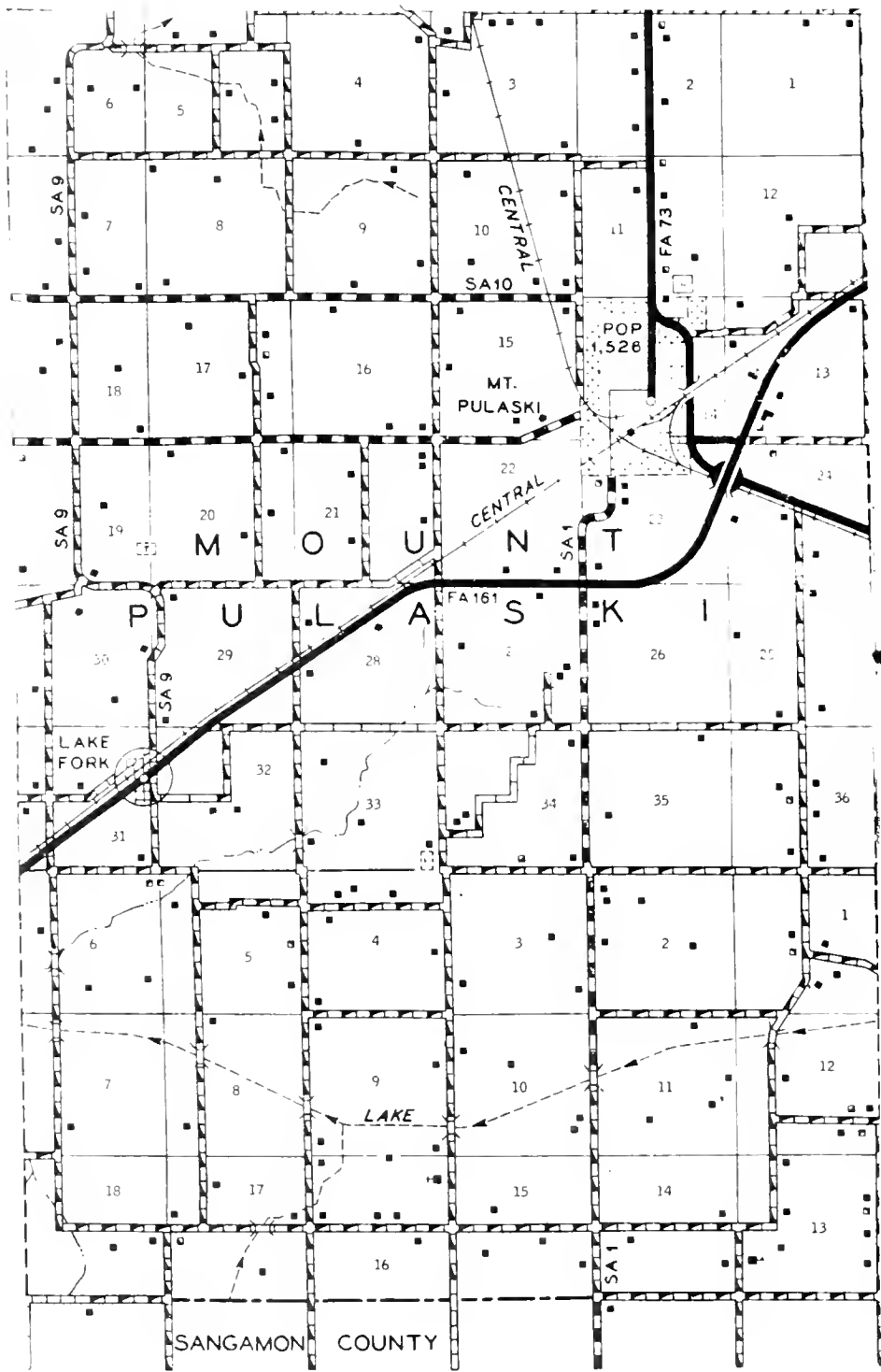
W. G. COLBURN

Service Station – Transfer

Livestock Shipments a Specialty

BEASON, ILLINOIS

OFFICE Phone 31 RESIDENCE Phone 78



PREPARED BY THE
BUREAU OF RESEARCH AND PLANNING
 DIVISION OF HIGHWAYS
 DEPARTMENT OF PUBLIC WORKS & BUILDINGS
 IN COOPERATION WITH THE
 U.S. DEPARTMENT OF COMMERCE
 BUREAU OF PUBLIC ROADS



POLYCONIC PROJECTION

89° 20'


R 2 W



MOUNT PULASKI

Second largest community in Logan County is the town of Mount Pulaski, with a population of 1,526. It is located south of Lincoln on the Illinois Central Railroad and on US 54 and State 121. Mount Pulaski is the third oldest town in Logan County, having been platted in 1836 by Jabez Capps, Dr. Barton Robinson, George W. Thurley and several others.

In 1847 the town became Logan's second county seat, retaining this title until 1853, when Lincoln was designated county seat. Still standing today in Mount Pulaski is Logan's second courthouse, a two-story Greek Revival edifice. It is now an historic shrine maintained by the State of Illinois. Such prominent lawyers of the pioneer period as Abraham Lincoln, Stephen A. Douglas and William H. Herndon frequently argued law cases in this courthouse when Mount Pulaski was county seat.



City of MT. PULASKI



Village of LAKEFORK
(Unincorporated)



MAAKS, FRANK

New Holland
200 acres



MALERICH, EDWARD M. & JAS. F. New Holland
& FLORENCE M. HOUSE 80 acres



MAAKS, FRANK
Rt. 1

New Holland
160 acres



MALERICH, KATHERINE Elkhart
Rt. 1- James Pickett, Vgr. 2 Yr. 348 acres



MAHLER, RICHARD Lincoln
Rt.1-In family since 1863-Sheep-245 acres



MAMMEN, CAROLINE (ESTATE) Emden
Rt. 1-Clarence Mammen, Opr. 160 acres



MALERICK, CATHERINE J.
Rt. 4

Lincoln
160 acra



MANN ESTATE (1875)
Rt. 2-Chas. Mann, Vgr.

Mt. Pulaski
118 acres



MANN, HAROLD C.
Rt. 2 Mt. Pulaski

Logan
54 acres



MARTEN, ARTHUR A.
Rt. 1

Chestnut
112 acres



MANUS, CARL
Rt. 1

San Jose
160 acres



MARTIN, ALEECE & BERENICE RAISCH
G.E. Montgomery, Opr.

Mason
Rt. 2, City



MANN, JUNIOR
Rt. 1-Earl Edwards, Tenant

Mt. Pulaski
180 acres



MARTIN, BLANCHE A.
Rt. 1

Lincoln
80 acres



MANUS, WESLEY
Rt. 2

Emden
160 acres



MARTIN, DAVID (ESTATE)
Rt. 1

New Holland
120 acres



MARTIN, IDA
Rt. 4

Lincoln
60 acres



MATTHEWS, WILLIAM G.
Rt. 1

Mt. Pulaski
120 acres



MARTIN, WILLIS E.
Rt. 1

Lincoln
120 acres



MAUER, JOHN
Rt. 4

Lincoln
117 acres



MARTINIC, CHARLES F.
Rt. 1

Beason
160 acres



MAURER, GEORGE
Rt. 3

Lincoln
160 acres



MASON, MELVIN E.
Rt. 1 Atlanta

Logan
32 acres



MAUER, HENRY
Rt. 3 Lincoln-Edw. Krueger, Opr.

Logan
120 acres



MAURER, JOHN F.
Rt. 3

Lincoln
160 acres



MAURIE, EMILY (ESTATE)
Rt. 1 Mt. Pulaski

Logan
1000 acres




MAURER, EMMA
Rt. 3

Lincoln
160 acres



MAURIE, EMILY (ESTATE)
Rt. Mt. Pulaski

Logan
1000 acres



MAURER, EMMA M.
Rt. 3 Lincoln-John H. Mahler, Opr. 240 acres

Logan



MARTEN, HENRY F.
Rt. 1

Lincoln
160 acres



MAURER, HENRY M.
Rt. 1

Beason
160 acres



MARTIN, HARRY S. JR.
Rt. 1

Mt. Pulaski
440 acres



MATTINGLY, J. W.
Rt. 2

Atlanta
160 acres



MAURER, JOHN F.
Rt. 1

Leason
160 acres



MAURER, JOHN F.
Rt. 3

Lincoln
275 acres



MAURER, JOHN F.
Rt. 1

Mt. Pulaski
240 acres



MAURER, JOHN F.
Pt. 3 Lincoln

Logan
213 acres



MAURER, JOHN F.
Rt. 3

Lincoln
220 acres



MAURER, JOHN F.
Rt. 3 Lincoln

Logan
160 acres



MAURIF, EMILY W.
Rt. 2 Mt. Pulaski

Logan
17 acres



VAURIE, EMILY (ESTATE) Rt. 2 Mt. Pulaski Logan 80 acres



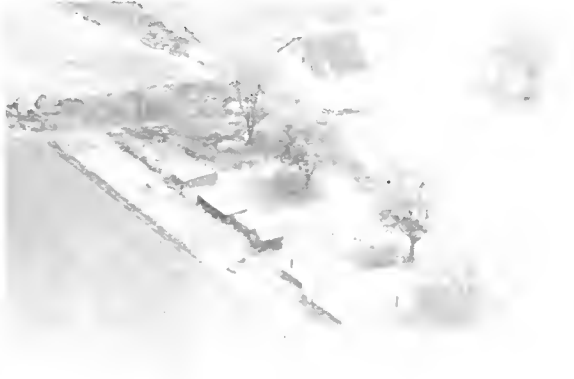
MAYER, WINNIE Rt. 1 Mt. Pulaski 180 acres



VAURIE, EMILY (ESTATE) Rt. 1 Mt. Pulaski Logan 122 acres



BRYANT, ALBERT, MAYER, FRED & MAYER, ROBERT Elkhart 320 acres



MAXHEIMER, JOHN Rt. 1 Mt. Pulaski 100 acres



BRYANT, ALBERT, MAYER, FRED & MAYER, ROBERT Elkhart 244 acres



MAXWELL, WILLIAM K. Rt. 1 Mt. Pulaski Logan 360 acres



MAYER ESTATE Rt. 1 Mt. Pulaski Logan 200 acres



MAAKS, CHARLES F.
Rt. 1

New Holland
100 acres



McARTHEY, LOREN
Rt. 1

New Holland
80 acres



MAYER, MRS. MINNIE
Rt. 2

Mt. Pulaski
160 acres



McARTHUR, G.B. & V.F. BARNES
Rt. 1

Williamsville
200 acres



MAYER, MRS. MINNIE
Rt. 3

Lincoln
187 acres



McARTHUR, G.B. & V.F. BARNES
Rt. 1

Williamsville
290 acres



MAYER, MINNIE L.
Rt. 1 Mt. Pulaski

Logan
200 acres



McARTHUR, DR. S. W.
Rt. 1

Elkhart
165 acres



McARTHUR, DR. S. W. Elkhart
Rt. 1 160 acres



McCONNELL, TED Beason
Rt. 1 160 acres



McBRAYER, MRS. O. B. Atlanta
Rt. 2 132 acres



McCORMICK, H. B. Logan
Rt. 1 Emden 160 acres



McCARTHY, MRS. JOHN Lincoln
Rt. 3 225 acres



McCORMICK, HARRY B. Emden
Rt. 1-John McCormick Mgr. 42 yrs. 80



McCONNELL, DAISY Lincoln
Rt. 4-A.B. Pierce, Mgr. 80 acres



McCORMICK, R. L. Logan
Rt. 1 Emden-G.D. Lessen & Sons, Opr. 160



McCORMICK, R. L. Logan
Rt. 1 Emden 200 acres




McGRATH, TED Lincoln
M.P. Mayberry, Tenant 29 yrs. 320 acres



McCOY, DAVID B. Logan
Rt. 3 Lincoln 62 acres



McGRATH, T. E. Lincoln
Rt. 3



McCLEPPINS, ROY Mt. Pulaski
Rt. 1 390 acres



McGRATH, TED Beason
100 acres



McGRATH, T. E. Lincoln
Rt. 3 500 acres



McGOUGH, WDWARD W. Lincoln
Box 355 80 acres



McKEE, WM
Rt. 1

Mt. Pulaski
160 acres



McMATH, MRS. JOHN
Rt. 1

Hartsburg
80 acres



McLANE, WILL

Middletown



McARTHUR, FLETCHER
Rt. 1

New Holland
300 acres



McLELLAN, MRS. I &
Rt. 1- MRS. VENUS LAKE

Atlanta
173 acres



McMILLEN POULTRY FARM
Rt. 2

Lincoln
2 acres



McMATH, MRS. JOHN
Rt. 1

Hartsburg
250 acres



McSHANE, H. C.
Rt. 1

New Holland
213 acres



MEACHAM, MRS. ELZA
Rt. 1-R. B. Aughenbaugh, Tenant 195 acres

Chestnut



MELIN, MRS. FRANK L.
Rt. 1

Athens
160 acres



MEINERSHAGEN, HENRY
Rt. 1 Lincoln

Logan
177 acres




MELTON, CLARENCE
Rt. 1

Emden
80 acres



MEINERSHAGEN, MISS HILDA
Rt. 1 Lincoln

Logan
12½ acres



MELTON, JAMES
Rt. 1 Hartsburg

Logan
154 acres



MEISTER, GEO.
Rt. 1

Mt. Pulaski
> 260 acres



MENSSON, JAKE
Rt. 1

Hartsburg
80 acres




MENZEL, HARRY
Rt. 1

Atlanta
40 acres



METZ, ROBERT
Rt. 2

Lincoln
80 acres



MERRIMAN, DR. JOHN R.
Rt. 1

Athens
310 acres



METZLER, MRS. FLORENCE
Rt. 1-Lafe Hedrick, Opr.

New Holland
320 acres



MERRIMAN, JOHN R.
Rt. 1

Williamsville
310 acres



MEYER, MRS. CHRISTINE D.

Lake Fork
3 1/2 acres



MEYERS, HERMAN
Rt. 1

Lincoln
160 acres



MEYER, E. J.
Rt. 1

Beason
207 acres



MICHAELS, HENRY
Rt. 3 Lincoln

Logan
219 acres



MILLIER, BURKE
Rt. 4

Lincoln
160 acres



MICHAELS, W. B.
Rt. 1

Beason
160 acres



MILLER, CARL
Rt. 1

Hartsburg
160 acres



MICHAELIS, HENRY
Rt. 1 Elkhart

Logan
85 acres



MILLER, MRS. EMMA
Rt. 1 Emden, Geo. Miller, Opr.

Logan
100 acres



MIDDENDORF, HENRY
Rt. 1

New Holland
160 acres



MILLER, IDA & A.F.
Rt. 4

Lincoln
320 acres




MILLER, FLOYD E.
Rt. 1

Chestnut
110 acres



MILLER, MISS FLORENCE
Rt.

Middletown
320 acres



MILLER, ELMER H.
Rt. 1

New Holland
160 acres



MILLER, JAMES M.
Harry & Fred Miller, Mgrs.-Hamp.Hogs

Lincoln
226



MILLER, EULESS D.
Rt. 1

Atlanta
120 acres



MILLER, JOHN L.
Rt. 3 Lincoln

Logan
195 acres



MILLER, FLORENCE
Rt. 1

Beason
240 acres



MILLER, FAY L.
Rt. 2 Mt. Pulaski-Eugene Miller, Opr.

Logan
245



MILLER, LELAND
Rt. 2-C.M. Johnson, Mgr. - Herefords & Hogs 240 Lincoln



MILLER, RUBEN
Rt. 3 Lincoln
160 acres



MILLER, LELAND P.
Rt. 1 Hartsburg
160 acres



MILLER, R. G.
Rt. 3 Lincoln
80 acres




MILLER, MRS. MARY &
MISS JENNIE McNISH-Rt. 1 Emden Logan
240 acres



MILLER, MRS. W. E.
Rt. 1 Emden
100 acres



MILLER, MERLE
Rt. 1 Atlanta
200 acres



MILLER, MRS. W. E.
Rt. 1 Emden
100 acres



MILLER, WILLIAM D.
Rt. 1

Chestnut
120 acres



MOFFITT, CARITA

Lawndale
320 acres



MINDER, MATT
Rt. 4 Lincoln

Logan
160 acres



MOFFET, CARITA
Herbert Knollenberg, Tenant

Lawndale
500 acres



JOHNSTON, MINNIE E.
Rt. 1

Beas on
320 acres



VOHLER, MRS. MARIE
Rt. 1

Middletown
14 acres



MAYER, MINNIE L.
Rt. 1

Chestnut
195 acres



MOLIN, F. L.
Rt. 1

Williamsville
80 acres




MONTGOMERY, WALTER
Rt. 1

Beason
160 acres




MOORE, CHAS. W.
Rt. 1 Lincoln

Lincoln
8 acres



MONTGOMERY, C. & WIGGINGTON, C. Middletown
Rt. 1

78 acres



MOORE, EDNA
Rt. 1

Mt. Pulaski
120 acres



MOONEY, HUGI B. (ESTATE)
Rt. 1

Latham
115 acres



MOORE, FRED
Rt. 1

Atlanta
160 acres



MOONEY, HUGH J.
Rt. 1

Latham
160 acres



MOORE, W. R.
Rt. 3 Lincoln

Logan
40 acres



MOORE, J. R.
Rt. 2

Mt. Pulaski
140 acres



MORRIS, CLARENCE
Rt. 1

Middletown
57 acres



MOORE, LLOYD
Rt. 1

Elkhart
53 acres



MORRISON, DR. H. T.
Rt. 1

Elkhart
320 acres



MOORE, ROY
Rt. 2

Mt. Pulaski
118 acres



MORRISON, DR. H. T.

Elkhart
320 acres



MOOTS, FRANK
Rt. 4

Lincoln
200 acres



MOSIER, WARREN
Rt. 1

Chestnut
40 acres



MOUNTJOY, EMMA
Rt. 2

Atlanta
126 acres



MOWRY, MRS. GEORGE
Rt. 1

Emden
183 acres



MT. JOY FARMERS CO-OP ELEVATOR

Atlanta



MOTE, MRS. ALICE L.
Rt.1-In family since 1863

Lincoln
80 acres




MOUNTJOY HYBRID SEED CO.

Atlanta



MOZER, GEORGE
Rt. 1

Hartsburg
100 acres



MOUNTJOY, OSCAR
Rt. 2 Box 40

Atlanta
200 acres



MURPHY, MRS. CLARA
Rt. 1 Mt. Pulaski

Logan
2 acres



MURPHY, MISS DOROTHY
Rt. 1

Elkhart
40 acres



MYERS, HERMAN
Rt. 2

Lincoln
210 acres



MUSICK, MRS. BOB P.
Rt. 2-Lifelong Res. Co.

Atlanta
80 acres



MYERS, J. B.
Rt. 2

Lincoln
90 acres



MUSICK, JESSE
Rt. 4

Lincoln
160 acres



MYERS, M. J.
Rt. 1

Beason
80 acres



MYERS, HERMAN
Rt. 2

Lincoln
10 acres




MYERS, SOPHIA L.
Rt. 1

Beason
80 acres



MYERS, MABEL
Rt. 2

Lincoln
143 acres



STENBERGIN CEMETERY

Mt. Pulaski



MYERS, ROBERT
Rt. 1

Beason
400 acres



LAKE BANK CEMETERY (1851)

Mt. Pulaski



MYERS, SQUIRE (ESTATE)
Pt. 1

Kenney
300 acres



MT. PULASKI CEMETERY

Mt. Pulaski



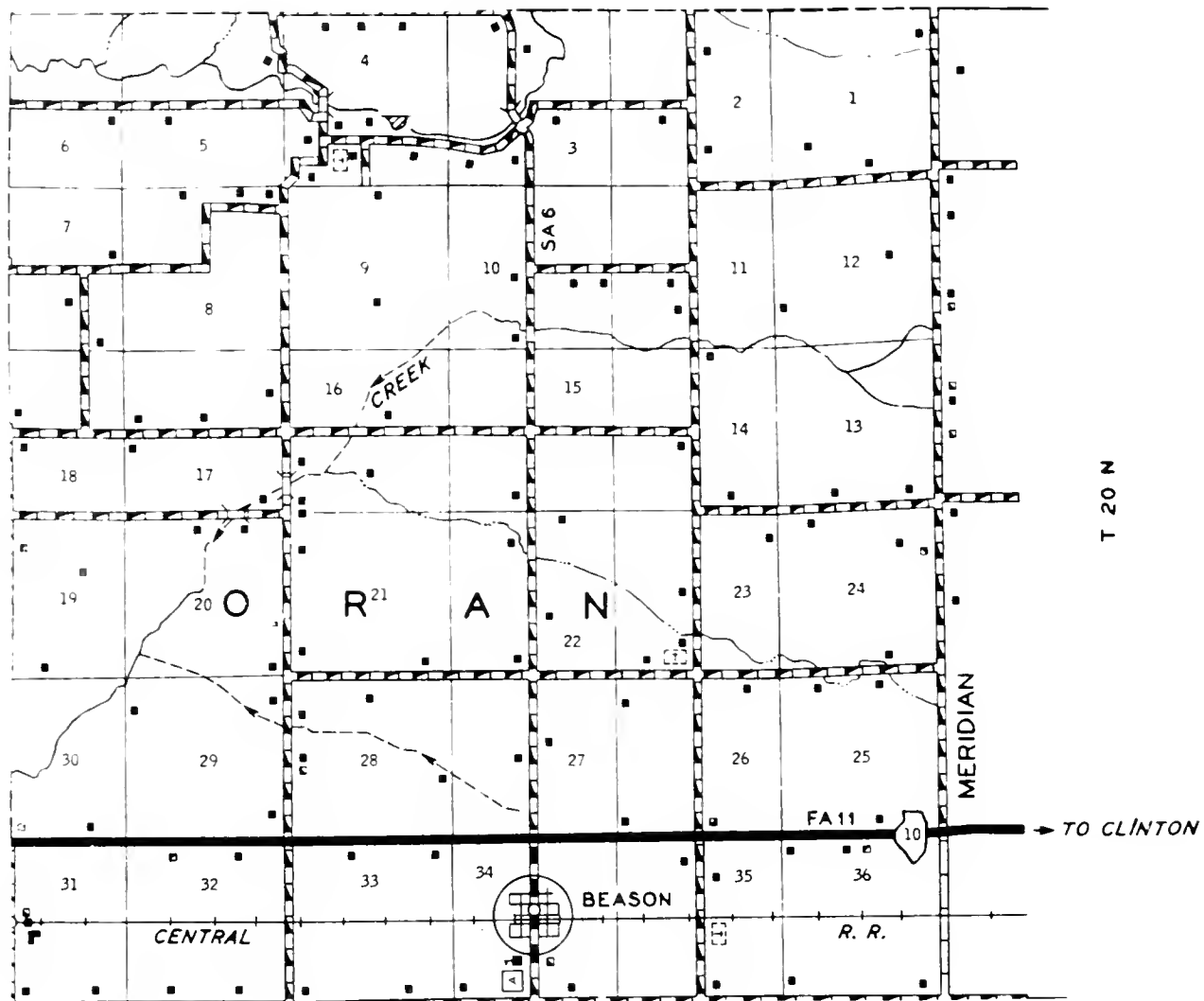
MYERS, THOMAS
Rt. 1

Beason
80 acres

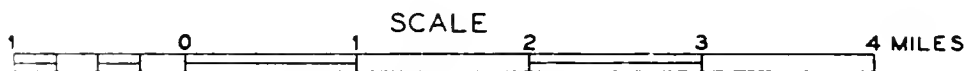


WALNUT GROVE COMMUNITY CLUB
Rt. 1

Mt. Pulaski
1 acre



PREPARED BY THE
BUREAU OF RESEARCH AND PLANNING
 DIVISION OF HIGHWAYS
 DEPARTMENT OF PUBLIC WORKS & BUILDINGS
 IN COOPERATION WITH THE
 U.S. DEPARTMENT OF COMMERCE
 BUREAU OF PUBLIC ROADS



POLYCONIC PROJECTION





BEASON

East of Lincoln, on the Illinois Central Railroad, is located the village of Beason, with a population of 312. It was founded in 1872 by Silas Beason, an attorney for the original Havana, Lincoln & Eastern Railroad, which now is a part of the Illinois Central System. The first house in the village was erected by John A. Evans. In 1875 the Christian Society built the village's first church edifice.



COPELAND CHRISTIAN CHURCH

Mt. Pulaski



MT. PULASKI PUBLIC HIGH SCHOOL Mt. Pulaski




BIRKS SCHOOL

Mt. Pulaski



BEASON METHODIST CHURCH

Beason



ELKHART COMMUNITY HIGH SCHOOL

Elkhart



BEASON COMMUNITY HIGH SCHOOL & CONSOL.
GRADE SCHOOL

Beason



NAFFZIGER, WAYNE
Rt. 1 Atlanta

Logan
120 acres



NELLIGAN, MARGRET
Rt.1 Mt.Pulaski-Kermit Volle, Opr.
Bo-Jac Hibrid Dealer

Logan
240



NANNEN, JOHN B.
Er. 1 San Jose

Logan
160 acres



NESTLER, BOYD
Rt. 2

Emden
80 acres



NEEF, HELENA
Rt. 1 San Jose-J.W. Bockwitz, Opr.

Logan
160



NEUSCHAFFER ESTATE
Rt. 2

Atlanta
410 acres



NEEF, MRS. HELENA
Rt. 1 San Jose-J.W. Bockwitz, Opr.

Logan
160




NEUSCHAFFER, MRS. HENRY
Rt. 1

Chestnut
320 acres



NEUSCHAFFER, MRS. HENRY
Rt. 1

Chestnut
180 acres



NEUSCHFER, MRS. HENRY
Rt. 1

Logan
2 acres



NEUSCHAFFER, HENRY W.
Rt. 1

Chestnut
160 acres



NEWBY, O. A.

Lincoln
14 acres



NEUSCHAFFER, HENRY W.
Rt. 1

Chestnut
200 acres



NEWTON, MRS. W. E.
Rt. 3

Lincoln
80 acres



NEUSCHAFFER, MRS. HENRY
Rt. 1

Chestnut
200 acres



NIEBOR, LOWELL
Rt. 2 Mt. Pulaski

Logan
80 acres



NIEWOLD, T. O.
Rt. 1

Atlanta
128 acres



NOEL, MRS. LILLIAN
Rt. 1

Elkhart
320 acres



NIEWOLD, MRS. CORA
Rt. 1

New Holland
160 acres



NYCUM, SALLIE
Rt. 1

Middletown
200 acres



NOBLE ESTATE
Alvin Miller, Mgr. - Shorthorns-Durocs

Lincoln
160



NYCUM, SALLIE
Rt. 1

Middletown
160 acres



NOBLE, RUSSELL F.
Rt. 2

Atlanta
160 acres



HOBLIT SCHOOL (formerly)

Atlanta



OBERY, LENNARD J.
Rt. 1

Chestnut
130 acres



OGLESBY ESTATE
Rt. 1

Elkhart
300 acres



OGLESBY, AUGUSTA
Rt. 4 Lincoln

Logan
240 acres



OGLESBY ESTATE
Rt. 1

Elkhart
320 acres



OGLESBY, ELZA W.
Rt. 2

Mt. Pulaski
216 acres



OGLESBY ESTATE
Rt. 1

Elkhart
360 acres




OGLESBY ESTATE
Rt. 2, Box 225-Henry Harnacke, Mgr. 400

Lincoln



OGLESBY, JASPER
Rt. 1-Merle D. Key, Mgr. 17 yr. 420 acres
Reg. Purebred Shorthorn Cattle-Hamp. Hogs

Elkhart



OGLESBY, JOHN G. Elkhart



OLTMANN, MRS. ANNA Lincoln
Rt. 2 101 acres



OGLESBY, JOHN R. Elkhart
Rt. 1 60 acres



OLTMANN, ANNA Lincoln
Rt. 2-Geo. Oltmanns, Mgr. Poland Chinas 153



OGLESBY, JOHN R. Logan
Rt. 1 Elkhart 60 acres



OLTMANN, JACOB Lincoln
Rt. 2-Robt. Oltmann, Mgr. -Herefords 241½



OGLESBY, WM. H. Lake Fork
Rt. 110 acres



BICKNELL, CHARLEY Atlanta
Rt. 2 80 acres



OLDAKER, JESSIE
Rt. 1

Atlanta
160 acres



OLTMANN, RICHARD
Rt.

Hartsburg
160 acres



OLTMAN, ANTON
Rt. 1

Elkhart
80 acres



OPPERMAN, AUSTIN J.
Rt. 1

Mt. Pulaski
200 acres



OLTMANN, DIRK
Rt. 1 Hartsburg-Paul Oltmann, Opr.

Logan
260



OPPERMAN, GEORGE
Rt. 2

Lincoln
95 acres



OLTMANN, THEODORE
Rt. 1

Hartsburg
80 acres



OPPERMAN, MRS. ORENA
Rt. 1

Chestnut
170 acres



ORGAN BROS.
Rt. 2

Atlanta
303 acres



OSBORN, HAROLD
Rt. 1

Emden
160 acres



OSBORN, HARRY
Rt. 1

Emden
160 acres



OSBORN, WALTER
Rt. 1

New Holland
80 acres



OSBORN, HARRY
Rt. 1

Emden
80 acres



OSGOOD, FRANK
Rt. 1

Mt. Pulaski
5 acres



OSBORN, HAROLD
Rt. 2

Hartsburg
160 acres



OTT, MRS. FRANK
Rt. 2-In family since 1922

Lincoln
120 acres



OTTE, MISS ANNA
Rt. 4

Lincoln
159 acres



OTTE, WILLIAM
Rt. 4

Lincoln
160 acres



OTTE, WILLIAM
Rt. 4

Lincoln
120 acres



OTTE, WILLIAM C.
Rt. 4

Lincoln
160 acres



OTTE, WILLIAM
Rt. 4

Lincoln
160 acres

The Farmers Grain Company of Beason and Skelton

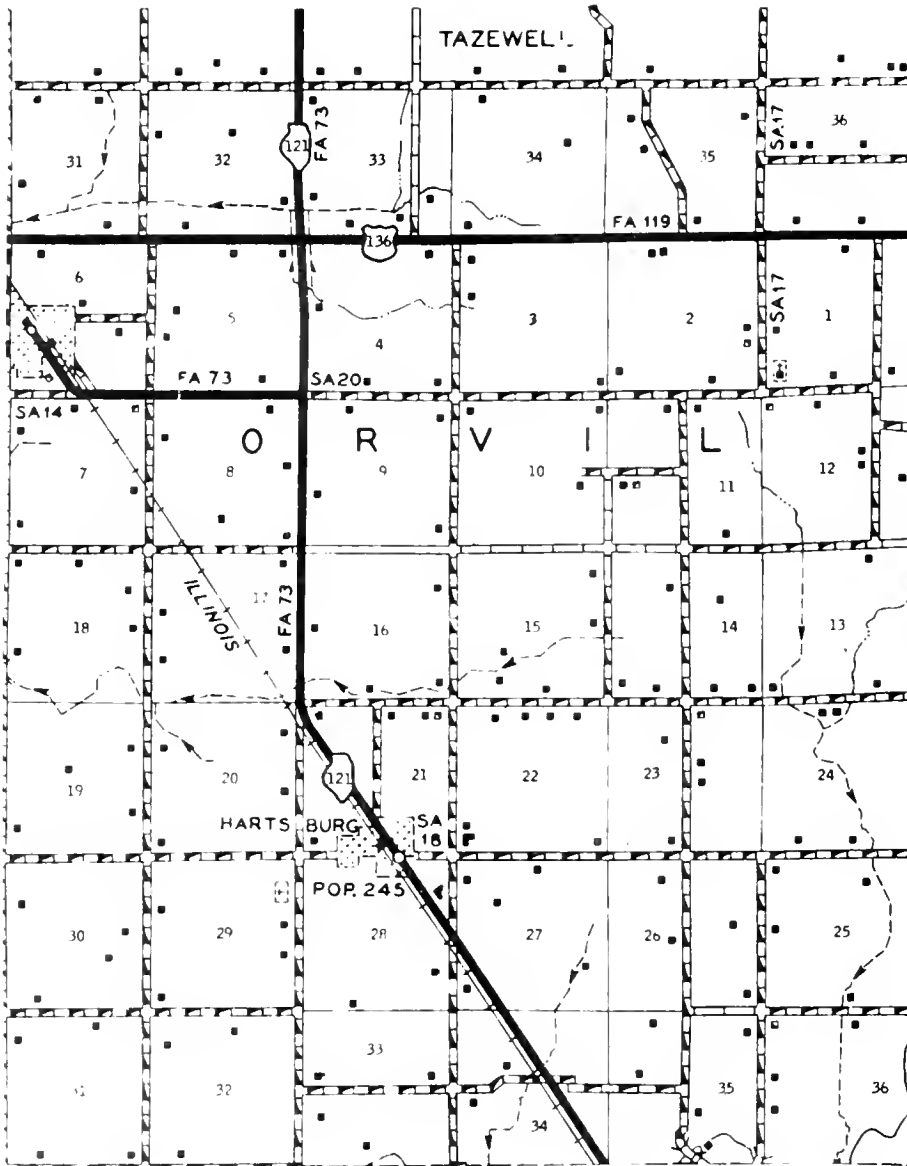
BEASON, ILLINOIS

89° 25'

TO MORTON

R 3 W

TAZEVEL



PREPARED BY THE
 BUREAU OF RESEARCH AND PLANNING
 DIVISION OF HIGHWAYS
 DEPARTMENT OF PUBLIC WORKS & BUILDINGS
 IN COOPERATION WITH THE
 U.S. DEPARTMENT OF COMMERCE
 BUREAU OF PUBLIC ROADS



POLYCONIC PROJECTION



HARTSBURG

Hartsburg is a village of 245 inhabitants and is located on the Illinois Central Railroad. It was laid out in 1871 by David M. Harts, of Lincoln city. Both Hartsburg and Emden are in Orvil Township, which in 1950 had a population of 1,276.



EMDEN

With a present population of 406, the village of Emden dates from 1871 when it was platted by John M. Gill. It is located on the Illinois Central System. The village is believed to have been named after Emden, in Germany, from which came some of the early settlers of the area about Emden, in Logan County.



EMDEN
Population 406



ST. PETER LUTHERAN CHURCH

Emden




UNION PRESEYTERIAN CHURCH

Union



ZION METHODIST CHURCH

Emden



BETHEL CHURCH

Emden



BYRON BEHRENS Hartsburg
(Former Lone Tree School District 79) Rt.1



HARTSBURG UNION CEMETERY Hartsburg



HARTSBURG-EMDEN SCHOOL Dist. 21 Hartsburg



COMMUNITY HALL Emden



PLEASANT VALLEY SCHOOL Hartsburg
Rt. 1 1 acre



PRAIRIE CREEK TOWN HALL Emden



FAIRVIEW SCHOOL Dist. 87 Emden



PALTERSON, WAYNE
Rt. 2

Atlanta
80 acres



PARK, A. M.
Rt. 1

Lincoln



PALMER, LESTER
Rt. 1

Chestnut
6 acres



PARK, A. M.
Rt. 1

Lincoln
86 acres



PANCAVIUS, ROUDOLPH & VENNIE
Rt. 1 Hartsburg

Logan
200 acres



PARK, A. M.
Rt. 1

Lincoln
1000 acres



PAPE, VIVIAN
Rt.1-Mt. Pulaski-Cecil Wilham, Opr.

Logan
160



PARKS, A. M.
Rt. 1

Lincoln



PARK, A. M.
Rt. 1

Lincoln



PARK, HAROLD
Rt. 2

Atlanta
1 acre



PARKS, ANDREW J.
Rt. 1

Atlanta
29 acres




PARK, HAROLD
Rt. 2-Otis Hulva, Tenaht '32

Atlanta
512 acres



PARK, ARTHUR M.
Rt. 1 Mt. Pulaski

Logan
202 acres



PARK, HAROLD
Rt. 2

Atlanta
1 acre




PARK, ARTHUR M.
Rt. 1 Mt. Pulaski

Logan
1 acre



PARKS, HAROLD
Rt. 2

Atlanta
268 acres



PARKS, HAROLD
Rt. 3 Lincoln

Logan
½ acre



PARR, JAY
Rt. 1

Latham
140 acres



PARK, HAROLD D.
Rt. 3 Lincoln

Logan
990 acres



PASFIELD ESTATE
Rt. 1

New Holland
428 acres




PARK, HAROLD
Rt. 3 Lincoln

Logan
1 acre



PATTERSON, C.
Rt. 1

Lincoln
80 acres



PARK, HAROLD D.
Rt. 3 Lincoln

Logan
1 acre



PATTERSON, GEORGE W.
Rt. 2

Lincoln
12½ acres



PATTERSON, KATHERINE
Rt. 2

Atlanta
214 acres



PAULUS, CARL
Rt. 2

Lincoln



PATTERSON, LOUIS
Rt. 1

Latham
226 acres




PAULUS, CARL
Rt.2-250 Herefords & Hogs

Lincoln
560 acres



PATTERSON, WILLIAM H.
Rt. 1

Mt. Pulaski
166 acres




PAULUS, CARL
Rt. 2

Lincoln
Tenant House



PAULUS, CARL
Rt.2-Wayne Conrady-Herefords-Poland China

Lincoln



PAULUS, CARL
Rt. 2

Lincoln
Tenant House



PEGRAM, BEN H.
Rt. 4

Lincoln
160 acres



PEIFER, HENRY
Rt. 4

Lincoln
80 acres



PEGRAM, BEN H.
Rt. 4

Lincoln
80 acres



PEIFER, WILLIAM J.
Rt. 2

Atlanta
124 acres



PEGRAM, FLORA
Rt. 4-Thos. M. Pegram, Tenant

Lincoln
100 acres



PETERS, JAMES & ANDREW
Rt. 1

New Holland
270 acres



PEIFER, FRANK
Rt. 4

Lincoln
160 acres




PETERS, NORMAN E.
Rt. 2

Mt. Pulaski
78 acres



PETERSON, GEORGE O. Elkhart
Rt. 1-Appliances-Montgomery Ward 181 acres



PFEIFFER, CARL G. San Jose
Rt. 1 160 acres




PEYER, EDWARD Logan
Rt. 4 Lincoln-Bernhard Wessbecher, Ten. 160



PFEIFER, TONY Lincoln
Rt. 1-Delmar Beyerman, Mgr. 80 acres



PFIEFER ESTATE Lincoln
Rt. 2 80 acres




PHILLIPS, MATILDA A. Elkhart
Rt. 1 150 acres



PFEIFER, MRS. BEN Lincoln
Rt. 3 46 acres



PIERCE, HARRY B. Middletown
Rt. 1 140 acres



PLEINES, CLARENCE
Rt. 1

Lincoln
2 acres



POPE, FRANK II.
Rt. 1

Mt. Pulaski
157 acres



PODBELSEK, CARL
Rt.1-B own Swiss Cattle

Lincoln
160 acres



POPE, KEITH
Rt. 2

Atlanta
204 acres



POPENGAN ESTATE
Rt. 1 Hartsburg

Logan
60 acres



POPE, KIETH
Rt. 2

Atlanta
1 acre



POPPELL ESTATE FARM
Rt. 1 Mt. Pulaski

Logan
289 acres



PORTER, HARLAN
Rt.

Armington
120 acres




POST, JERRY
Rt. 1

Emden
173 acres



POWELL, EDWARD
Rt. 1

Atlanta
123 acres



POTTER, OMER
Rt. 3

Lincoln



POWELL, EDWARD
Rt. 1

Atlanta
33 acres



POWELL, CHESTER

Williamsville
160 acres



PRICKET, SARAH
Rt. 1

Williamsville
160 acres



POTTORF & DOYLE
Rt. 1

Lincoln
359 acres



PROCTOR ENDOWMENT CO.
Rt. 1

Emden
160 acres



PUGH, SAM E.
Rt. 1

Beason
240 acres



PUTERBAUGH, WALTER
Rt. 1

New Holland
160 acres



PULS, ERNEST
Rt. 1-Chris Puls, Opr.

New Holland
160 acres



PUTERBAUGH, W.L. & H.S. FABYAN
Rt. 4

Lincoln
159 acres



PURCELL, MARTHA

Lawndale
125 acres



PUTERBAUGH, W.L. & H.S. FABYAN
Rt. 4

Lincoln



PUTERBAUGH, WALTER
Rt. 1

New Holland
400 acres



PUTERBAUGH, WALTER
Rt.

Lawndale



PUTERBAUGH, WALTER

Lawndale
240 acres



PUTERBAUGH, WALTER
Rt. 2

Logan
160 acres



PUTERBAUGH, WALTER
Rt. 1

Beason
160 acres



QUANDT, RUBY O.
Rt. 2 Mt. Pulaski

Logan
45 acres



PUTERBAUGH, WALTER L. &
FABYAN, MRS. HORTENSE S.
Lechleiter Family Tenants for 30 years.

Lincoln
355 acres



QUISENBERRY, H. C.
Rt. 1 Emden

Logan
80 acres



PUTERBAUGH, WALTER
Rt. 1

Beason
222 acres



QUISENBERRY, HAROLD O.
Rt. 2

Atlanta
280 acres



QUISENBERRY, HAROLD O.
Rt. 1

Atlanta
80 acres



QUISENBERRY, OTHO
Rt.

Armington
320 acres



QUISENBERRY, HAROLD O.
Rt. 2

Atlanta



QUISENBERRY, ROBERT
Rt. 1

Williamsville
640 acres



QUISENBERRY, JOHN & ROBERT
Rt. 4-Wm. Weingarz, Tenant

Lincoln
160 acres



QUISENBERRY, ROSS
Rt. 1

Emden
80 acres



QUISENBERRY, LYDIA (ESTATE)
Rt. 1

New Holland
164 acres



QUISENBERRY, MRS. ROSS &
SHEETS, R.W. & A.E.

Emden
160 acres



QUISENBERRY, S. L.
Rt. 1 Emden

Logan
25 7 acres



LAKE FORK SCHOOL

Lake Fork



GREEN HILL CEMETERY

San Jose



ZION SCHOOL Dist. 20

Vt. Zion 109



BETHEL SCHOOL

Emden



LONE TREE SCHOOL - Dist. 79
Rt. 1

Hartsburg
1 acre

Serving Beason Community since 1923 . . . as your
FARM MACHINERY, AUTOMOBILE AND HARDWARE DEALER

R. E. JETT

Phone 35

Beason, Ill.



SALEM METHODIST CHURCH (1911)

San Jose



WALNUT HILL CEMETERY

Williamsville



WALT HILL CEMETERY

Williamsville



CARLYLE CEMETERY

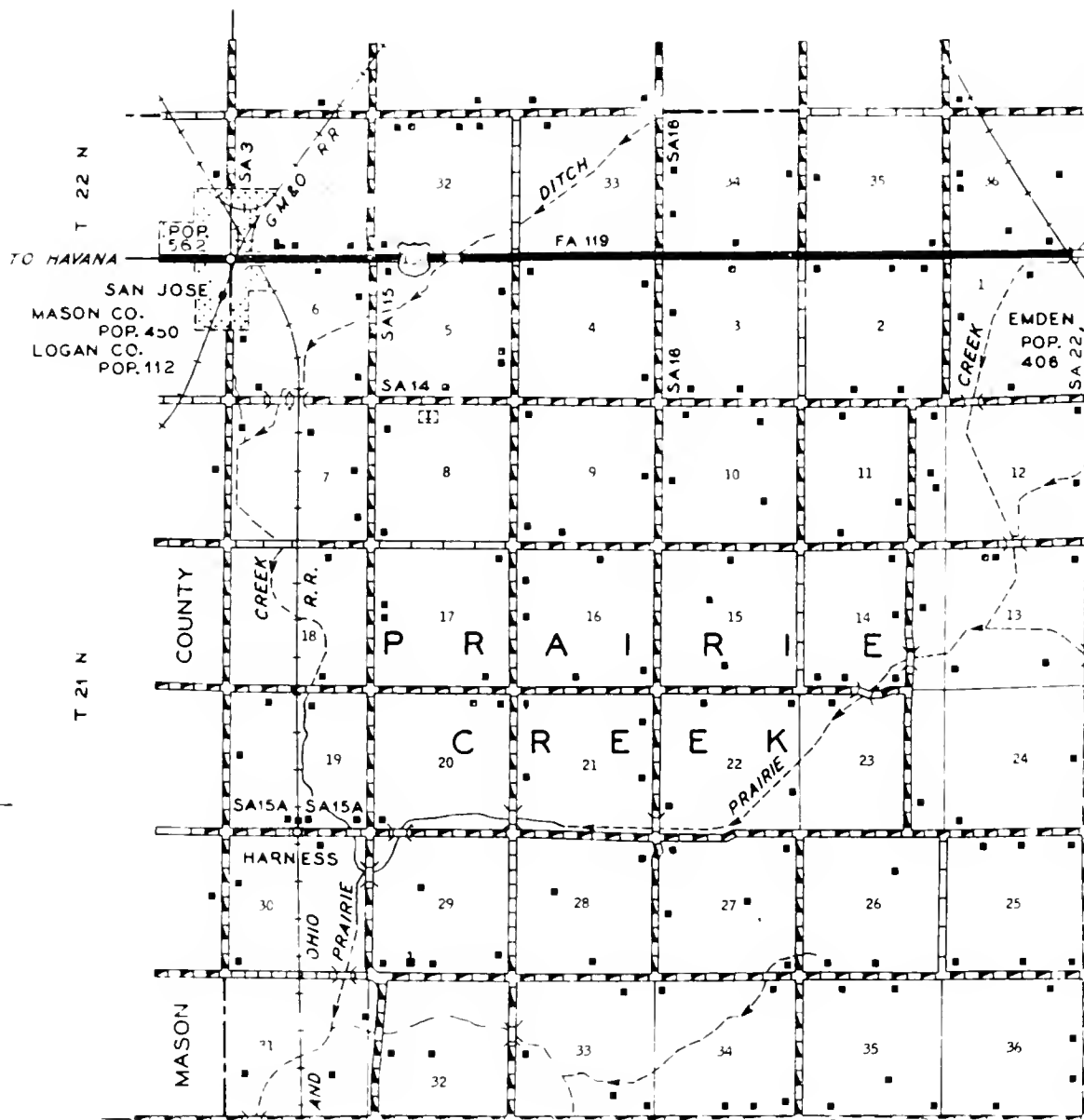
Near Lake Fork



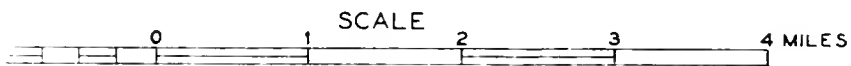
LAWNDALE ELEMENTARY SCHOOL

Lawndale

R 4 W



PREPARED BY THE
BUREAU OF RESEARCH AND PLANNING
 DIVISION OF HIGHWAYS
 DEPARTMENT OF PUBLIC WORKS & BUILDINGS
 IN COOPERATION WITH THE
 U.S. DEPARTMENT OF COMMERCE
 BUREAU OF PUBLIC ROADS



POLYCONIC PROJECTION



SAN JOSE

Situated partly in Logan County and partly in adjoining Mason County, the village of San Jose has a present population of 112. It is located on the Chicago & Alton Railroad. The Logan County portion of the village was laid out in 1858 by Isaac C. Brown.



H A R N E S S

Founded in 1900 by Daniel R. Harness, the village of Harness today has a population of 46. It is located in the northwest corner of Logan County on the Chicago & Alton Railroad. The village is in Prairie Creek Township, which has a total population of 664.



RADEMAKER, REMMER
Rt. 1

Emden
120 acres



RADEMAKER, EARL R.
Rt. 1 Emden

Logan
160 acres



RADEMAKER, NONNIE
Rt. 1

Hartsburg
153 acres



RADEMAKER, WALTER
Rt. 1

San Jose
205 acres



RADEMAKER
Rt.

Logan
183 acres



RADEMAKER, V. N.
Rt. 1

Emden
160 acres



RADEMAKER, JENNIE
Rt. 1

Emden
120 acres



RADEMAKER, REMMER
Rt. 1-In H. Rademaker family 83 yrs.

Emden
160



RAHOLITZ, CHAS. C.
Rt. 1

Elkhart
80 acres



RANDOLPH, R. R.
Rt. 2

Atlanta
108 acres



RANDOLPH, HARRY & SONS
Rt.

Beason
224 acres



RANKIN, OFFIE
Rt. 1

Logan Co
120 acres




RANDOLPH, PAUL
Rt. 1

Beason
240 acres



RAYBURN ESTATE
Rt. 1

Middletown
160 acres



RANDOLPH, PAUL J.
Rt. 1-Welvin Haseley, Tenant

Beason
200 acres



READ, EMMETT
Rt. 1 Elkhart

Logan
160 acres



READ, NINA DAY
Rt. 1

Elkhart
128 acres



REESE, HURB
Rt. 2

Atlanta
6 acres



REEVES, WILBUR
Rt. 1

Broadwell
3 acres



REGAN, JOHN F.
Rt.

Beason
201 acres



REIMERMAN ESTATE
Rt. 1-Ralph & Emil Hendrickson

New Holland
261 acres

Hereford Cattle & Hampshire Hogs




REINDERS, GEORGE
Rt. 1

Mt. Pulaski
40 acres



REINHARDT, LEO
Rt. 2

Atlanta
284 acres



REINHARDT, LEO
Rt. 1

Lincoln
238 acres



REINHARDT, LEO
Rt. 1

Beason
160 acres



REINHART, E. L.
Rt. 2

Atlanta
220 acres



REINHARDT, RAYMOND
Rt. 4

Atlanta
120 acres



REITERMAN, ALBERT T.
Rt. 1

Latham
180 acres



REINHARDT, RAYMOND
Rt. 4-Earl Donnan, Mgr.

Lincoln
160 acres



REITERMAN, ETHEL
Rt. 1

Mt. Pulaski
1 acre



REINHARDT, RAYMOND
Rt. 1-Elmer Fulscher, Mgr. 16 yr.

Elkhart
119



REITERMAN, MRS. ETHEL
Rt. 1

Latham
60 acres



REITERMAN, ETHEL
Rt. 1

Mt. Pulaski
60 acres



REITERMAN, ETHEL
Rt. 1 Mt. Pulaski

Logan
80 acres



REITERMAN, ETHEL
Rt. 1

Mt. Pulaski
240 acres



REINERS, CLEO & EDWARD
Rt. 1

Emden
159 acres



REITERMAN, EUGENE
Rt. 1

Mt. Pulaski
250 acres



REINHEISTER, MRS. BLANCH
Rt. 2 Mt. Pulaski

Logan
80 acres



REITERMAN, HATTIE
Rt. 1

Mt. Pulaski
97 acres



RENSCHLER, MRS. MINNIE
Rt. 1

Chestnut
160 acres



RENTSCHLER, MRS. MINNIE
Rt. 1

Chestnut
40 acres



RHOADS, DR. ELMER
Rt. 1 Lincoln

Logan
200 acres




ROGERS, BARRETT F.
Rt. 1

Atlanta
240 acres



RHOADS, MRS. EVA
Rt. 2

Atlanta
200 acres



ROGERS, J. HAROLD
Rt. 1

Atlanta
115 acres



RHODES, PAUL & PAULINE
Rt. 4

Lincoln
240 acres



RHOADS, DAVID
Rt. 4

Lincoln
160 acres



RHODY, ALVINA
Rt. 2

Lincoln
10 7 acres



RICHARDS, CHAS.
Rt. 1

Middletown
160 acres



RICHARDS, LUCILLE
Rt. 1

Beason
175 acres



RICHARDS, CHAS.
Rt. 1

Middletown
150 acres



RICHARDSON, J. W.

Elkhart
367 acres



RICHARDS, LUCILLE
Ernest Theobald, Opr.

Middletown
249 acres




RICHARDSON, J. W.

Elkhart
367 acres



RICHARDS, LUCILLE
Harley Martin, Opr.

Middletown
166 acres



RICHNER, WALTER H.
Rt. 1

Chestnut
280 acres



RICKOFDS, OSCAR D.
Rt. 2

Mt. Pulaski
72 acres



RIDGEWAY, AZEL L.
Rt. 2 Mt. Pulaski

Logan
80 acres



RICKARDS, OSCAR
Rt. 2 Mt. Pulaski

Logan
2 acres



RIDGEWAY, HAROLD R.
Rt. 1

Elkhart
10 acres



RIDDLE, MARY M.
Rt. 1

Middletown
160 acres



RIEDLE, CLARENCE E.
Rt. 1

Mt. Pulaski
231 acres



RIDER, FRANK
Rt. 1

Emden
160 acres



RIGGS, HOWARD
Rt. 3

Lincoln
288 acres



RIMMERMAN, JINNY 171½ acres - Lincoln
Rt.1-Delmar Eeyerman, Mgr. Hamp. & Hereford



RINGLE, MRS. LUCY Atlanta
Rt. 2 200 acres



RIMMERMAN, VIRGIL Atlanta
Rt. 2 160 acres



RINGLE, MRS. LUCY Beason
Rt.1-Harold Sasse, Tenant 160 acres



RIMERMAN, VIRGIL Lincoln
Rt.1-P-Brosamer, Mgr. Herefords & Hamps. 170
DeKalb Seed Corn & Chicken Dealer



RINGLE, LUCY Logan
Rt. 2 Mt. Pulaski 240 acres



RINEHEART, MRS. HAZEL Lincoln
Rt. 1 180 acres



BOMER, CLARANCE Mt. Pulaski
Rt. 1 160 acres



ROBERTSON, W. S.
Rt. 2

Atlanta
230 acres



ROETKER, HERMAN
Rt. 1

New Holland
80 acres



ROBINSON, CLARK W.
Rt. 1

Middletown
260 acres



ROETKER, HERMAN
Rt. 1 Atlanta

Logan
30 acres



RODGERS, ORVILLE S.
Rt. 1

Williamsville
296 acres



ROGERS, DONALD
Rt. 1

Atlanta
170 acres



ROETKER, FRED
Rt. 1

Atlanta
183 acres



ROGERS, HAROLD J.
Rt. 1

Atlanta
560 acres



ROLLER, EDWIN
Rt. 1

Lincoln
100 acres



ROOS, HAROLD
Rt. 4

Lincoln
100 acres



ROLLER, JOHN
Rt. 1

Lincoln
140 acres



ROOS, JOHN
Rt. 1

Mt. Pulaski
84 acres



ROOS, C. O.
Rt. 1

Reason
200 acres



ROOS, MRS. LENA
Rt. 1

Chestnut
160 acres



ROOS, ELMER M.
Rt. 1

Chestnut
120 acres



ROOS, LENORD E.
Rt. 1

Reason
160 acres




ROPERS, HENRY
Rt. 1-Robert Rohlf, Tenant Atlanta
187½ acres



ROTHWELL, MRS. OPA E.
Rt. 2 Mt. Pulaski
160 acres



ROPERS, HENRY
Rt. 1 Atlanta
187½ acres



ROTHWELL, MRS. OPA E.
Mt. Pulaski
240 acres



ROTH, NORBERT
Rt. 2-Herbert W. Smith, Tenant Atlanta
361 acree



RUBEN, MRS. BENA
Rt. 1 Emden Logan
180 acree



ROTHWELL, E. K.
Rt. 4 Lincoln
160 acres



RUBEN, MRS. EARL &
BOWLES, MISS MARGIE Atlanta
Rt. 2, 142½



RUBEN, GEORGE
Rt. 1

Hartsburg
80 acres



RUDER, MRS. AMELIA
Rt. 1

New Holland
80 acres



RUBEN, GEORGE
Rt. 1

Hartsburg
120 acres



RUENZI, JOSEPH
Rt. 1

Lincoln
80 acres



RUBEN, GEORGE
Rt. 1 Emden-Earl G. Ruben, Opr.

Logan
160 acres



RUMMEL, DOROTHY H.
Rt. 1

San Jose
160 acres



RUEENKIN, MARIE & ANNA KECKLER
Rt. 3

Lincoln
194 acres



RUMMEL, DOROTHY & EVELYN
Rt. 1

Emden
160 acres



RUMMEL, NEIL
Rt. 1

Emden
160 acres



RUWE, HAROLD
Rt. 3

Lincoln
200 acres



RUPP ESTATE-Mr. Geo. Rupp Agt. Mt. Pulaski
Rt. 1

310 acres



RYAN ESTATE
Rt. 3

Lincoln
310 acres



RUWE, ED & MARY
Rt. 2

Mt. Pulaski
180 acres



RYAN, MRS. BRIDGET
Rt. 3

Lincoln
395 acres



RUWE, FRED
Rt. 1

Beason
160 acres



RYAN, MISS HANNAH
Rt. 1

Elkhart
160 acres



RYAN, JOSEPHY
Rt. 1

Emden
162 acres



RYAN, W. E.
Rt. 1

Emden
160 acres



RYAN, LORENE (ESTATE)
Rt. 2-Orville Classen, Opr.

Emden
160 acres



For half a century Kelly Seed and Hardware Co., of San Jose and Peoria, have been furnishing high grade field seeds, furniture and hardware at lower prices. Producers of Kelly's High Yielding Hybrid seed corn. Second largest seed corn plant in the world. Also a large stock of furniture and rugs.

KELLY SEED CO.

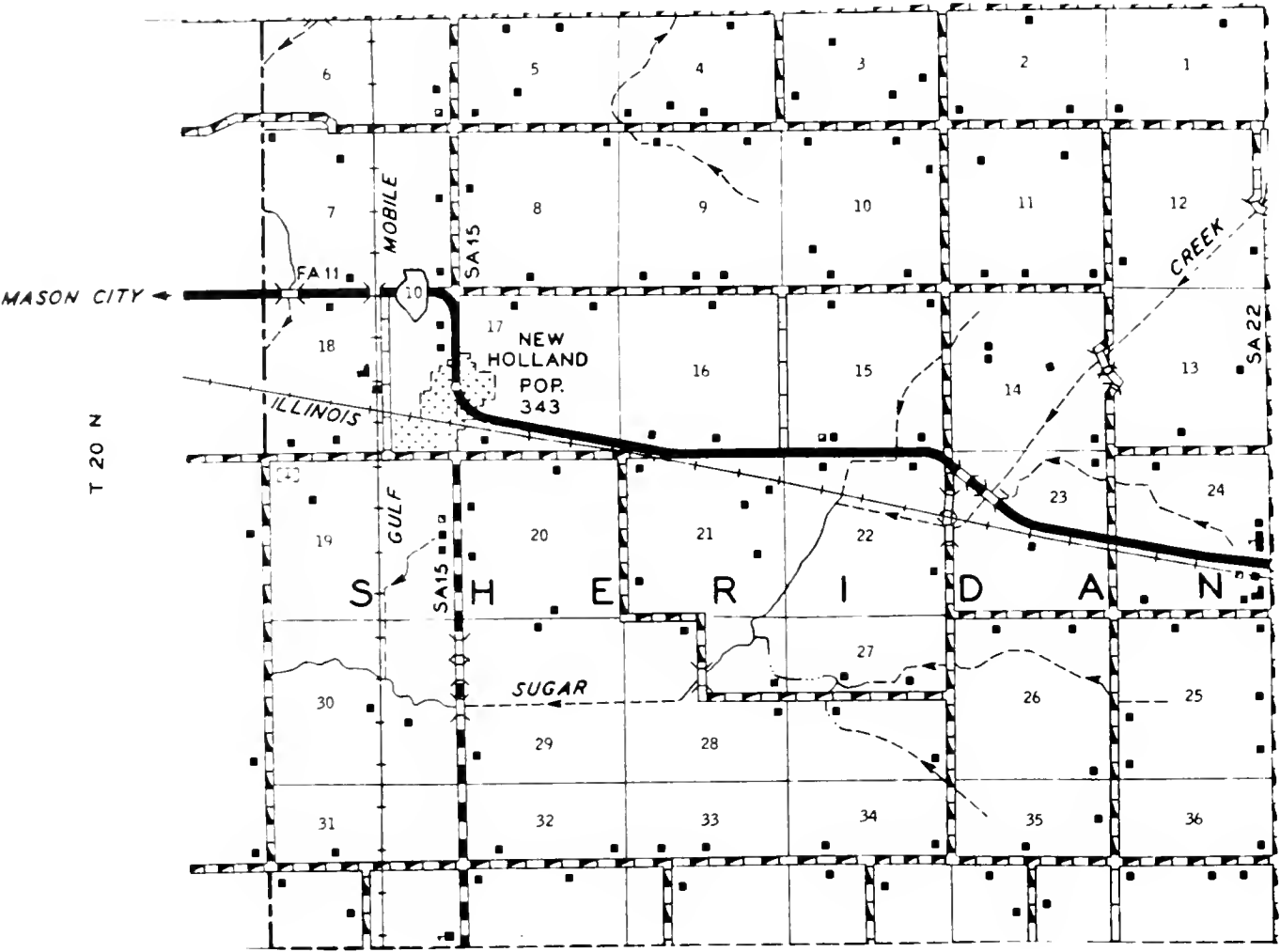
116-118 S. WASHINGTON - PEORIA, ILL.

SAN JOSE, ILL.

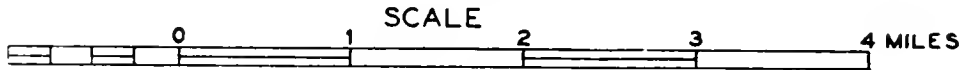


NEW HOLLAND

New Holland derives its name from Oliver Holland, who laid out the village in 1875. A series of disastrous fires in the business district of the village in 1885 caused damages amounting to \$35,000. New Holland was incorporated as a village in 1897 and its first village president was Landrum Burchett. It is located in Sheridan Township, with a total population of 791. The population of the village is 343.



PREPARED BY THE
 BUREAU OF RESEARCH AND PLANNING
 DIVISION OF HIGHWAYS
 DEPARTMENT OF PUBLIC WORKS & BUILDINGS
 IN COOPERATION WITH THE
 U.S. DEPARTMENT OF COMMERCE
 BUREAU OF PUBLIC ROADS



POLYCONIC PROJECTION





SABLE, MASON
Rt. 1

Atlanta
1 acre



SAGE ESTATE
Rt. 2-E.L. Hughes, Tenant-22 yrs. 158 acres

Atlanta



SAFLY, J. ORVILLE
Rt. 1

Chestnut
320 acres




SALLEE, EMMA
Rt. 1

Mt. Pulaski
200 acres



SAFLY, J. ORVILLE
Rt. 1

Chestnut
160 acres




SALYERS, DEWEY
Rt. 3 Lincoln

Logan
14 acres



SAFLY, ROSCOE
Rt. 1

Kenney
160 acres




SAMPEN, ALBERT
Rt. 1

Emden
1 acre



SAMPEN, ALBERT
Rt. 1

Emden
160 acres



SAMS, MRS. C. W.
Rt. 2

Logan
Linc. Arthur Middlesteadt, Opr. 235



SAMPEN, ALBERT
Rt. 1 Emden

Logan
160 acres



SAMS, EVERETT L.
Rt. 1

Mt. Pulaski
360 acres



SAMPLE, JOHN T.
Rt.

New Holland
300 acres



SAMS, JULIAN T.
Rt. 1

Mt. Pulaski
175 acres



SAMS, EERTHA
Rt. 1

Mt. Pulaski
196 acres



SAMS, WALTER G.
Rt. 1

Mt. Pulaski
240 acres



SANLEBEN, AMANDA (ESTATE) Lincoln
Rt. 1-In this family 75 years 157 acres



SANDEL, WILLIAM Lincoln
Rt. 4 160 acres



SANDEL (PETER) ESTATE Lincoln
Rt. 3 120 acres



SANDEL, WILLIAM J. Lincoln
Rt. 4 160 acres



SANDEL, PETER (ESTATE) Logan
Rt. 3 Lincoln 120 acres




SANDERS, GALE San Jose
Rt. 1 80 acres



SANDEL, EMIL W. Lincoln
Rt. 3 187 acres



SANDERS, SEYMOUR Logan
Rt. 1 Lincoln 66 acres



SANDERS, WILLIAM A.
Rt. 2

Atlanta
146 acres



SARGENT, MRS. OLLIE
Rt. 2 Mt. Pulaski

Logan
1 acre



SANK, ERNEST
Rt.1-37 yrs. in family

Lincoln
200 acres



SCHAFFENACKER, BYRON E. C.
Rt. 1

Chestnut
105 acres



SANK, ERNEST
Rt.1-Harry Sank-Mgr.84 yrs. in family

Lincoln
144



SCHAFFENACKER, ELMER
Rt. 1

Kenney
214 acres



SAPP, MRS. ELIZABETH
Rt.

Middletown
70 acres



SCHAFFENACKER, ELMER
Rt. 1 Mt. Pulaski

Logan
130 acres



SCHAFFENACKER, MRS. FANNIE
Rt. 1 Chestnut
260 acres



SCHAFFENACKER, MRS. MARY
Rt. 1 Chestnut
80 acres



SCHAFFENACKER, HERBERT
Rt. 2 Mt. Pulaski Logan
160 acres



SCHAFFENACKER, MOLLY
Rt. 3 Lincoln Logan
120 acres



SCHAFFENACKER, MRS. HERBERT
Rt. 1 Mt. Pulaski Logan
203 acres



SCHAFFER, ANNA E.
Rt. 3 Lincoln-John Leggett, Opr. Logan
Dealer:Lester Pfister 187 Hybrids 185



SCHAFFENACKER, HEREERT
Rt.1 Mt. Pulaski Logan
171 acres




SCHAFFER, LOUIS E.
Rt. 1 Chestnut
80 acres



SCHAHL, ANDREW
Rt. 1 Atlanta

Logan
61 acres



SHILLING, MRS. ETHEL
Rt. 1

Eikhart
10 acres



SCHAUB, FRED J.
Rt. 1

Atlanta
83 acres



SCHOTH, HARRY
Rt. 1

Beason
200 acres




SCHAUB, MRS. MARIE
Rt. 1

New Holland
160 acres



SCHLACHTER, MICHAEL E.
Rt. 1

Mt. Pulaski
100 acres



SCHICK, EDWARD
Rt. 1

Latham
173 acres



SCHLACHTER, MICHAEL E.
Rt. 1

Mt. Pulaski
110 acres




SCHLAHL, ANDREW
Rt. 1 Atlanta

Logan
61 acres



SCHMIDT, CAPL
Rt. 1

Mt. Pulaski
120 acres



SCHAHL, NORMAN
Rt. 3

Lincoln
140 acres



SCHMITT, CHARLES
Rt. 1

Beason
180 acres



SCHAHL, MRS. ROSE M.
Rt. 3

Lincoln
83 acres



SCHMIDT, CLARA L.
Rt 2-Grain & Livestock-3 Gen'ns.

Lincoln
220 acres



SCHLEDER, ADAM
Rt. 2

Hartsburg
160 acres




SCHMIDT, EDWARD
Rt.

Atlanta
160 acres




SCHMIDT, EDWARD
Rt. 1

Hartsburg
133 acres



SCHNEIDER, ALVIN C.
Rt. 1

Hartsburg
155 acres



SCHMIDT, FRED W.
Rt. 1 - R. Schmidt, Mgr. - Black Angus - Duroc 265

Lincoln



SCHNIEDER, RUBERT & LLOYD
Rt. 2

Lincoln
211 acres



SCHMIDT, HERMAN
Rt. 1 - Red Pole Cattle since 1936 158 acres

Lincoln



EMINENCE SCHOOL
Rt. 1

Atlanta
3 acres



SCHMIDT, HERMAN
Rt. 1

Lincoln
130 acres



SCHRADER, ALFRED
Rt. 2

Hartsburg
157 acres



SCHRAEDER, ELMER W.
Rt. 1-In family 77 years.

Lincoln
168 acres



SCHROEDER, VINCENT F.
Rt. 2

Lincoln
80 acres



SCHRAEDER, HERMAN & BILL
Rt. 1

Lincoln



SCHROEDER, WALTER J.
Rt. 3 Lincoln

Logan
120 acres



SCHROEDER, IRVIN C.
Rt. 1

Lincoln
96 acres




SCHROTH, BENJAMIN
Rt. 1

Chestnut
80 acres




SCHROEDER, ORVILLE H.
Rt. 1

Atlanta
200 acres




SCHROTH, BENJ.

Chestnut
80 acres




SCHROTH, MRS. DORA
Rt. 1

Chestnut
215 acres



SCHWANTZ, CHARLES W. 320 acres, Lincoln
Rt.1-Res. since 1912-Herefords & Hampshs.



SCHROTH, EDWARD
Rt. 1

Chestnut
82½ acres



SCHWEIGHART, FRED J.
Rt. 1

Elkhart
40 acres



SCHROTH, WILBER
Rt. 3

Lincoln
120 acres



SCHWEIKERT, CARL
Rt. 1

Kenney
115 acres



SCHWANTZ, CHARLES W. 160 acres, Lincoln
Rt.1-Carl Schwantz, Mgr. Herefords & Hampshs.



SCOTT, MRS. DEAN M.
Rt. 2 Mt. Pulaski

Logan
160 acres



SCROGGIN, THOS. A.
Rt. 2

Mt. Pulaski
340 acres



SCULLY
Rt. 1

Elkhart
240 acres



SCROGGIN, WESLEY A. Logan
Rt. Wesley Scroggin & Sons, Opr. 258
Angus Cattle-Bo-Jac Hybrids-Anhy. Ammonia



SCULLY,
Rt. 2

Hartsburg
160 acres



SCROGGIN, WESLEY A.
Rt. 2 Mt. Pulaski

Logan
55 acres



SCULLY
Rt. 1

Middletown
134 acres



SCROGGINS, WILFORD
Rt. 1

Mt. Pulaski
40 acres



SCULLY,
Rt. 1

Hartsburg
240 acres



SCULLY ESTATE
Edwin Gleason, Tenant

Broadwell
160 acres



SCULLY LEASE
Rt. 1-H.H. Knollenber, Tenant

New Holland
280 acres



SCULLY ESTATE
Rt. 1

Elkhart
306 acres




SCULLY LEASE
Rt. 1

New Holland
240 acres



SCULLY ESTATE
Rt. 1-Walter J. Aper, Tenant

Hartsburg
233 acres



SCULLY LEASE
Rt. 2-Wilbert Kaesebier, Mgr. Red Poles

Lincoln
160



SCULLY LEASE
Rt. 1

Middletown
120 acres



SCULLY LEASE
Rt. 2

Lincoln
160 acres



SCULLY LEASE
Rt.2-Wm. Osborn, Mgr. Shelling & Baling 160 Lincoln



SCULLY, THOMAS H.
Rt. 1 Emden
160 acres



SCULLY LEASE
Rt.2-Wilbert Kaesebier, Mgr. 160 Lincoln acres



SCULLY, THOMAS A.
Rt. 1 Emden
160 acres




SCULLY, JOHN C.
Rt.1 San Jose-A.G. Hoerbert, Opr. 160 Logan



SCULLY, T. A.
Rt. 1 Emden
160 acres



SCULLEY, J. C.
Rt. 1 San Jose
240 acres



SCULLY, THOMAS A.
Rt. 1 Emden
120 acres



SCULLY, THOMAS A.
Rt. 1

Emden
160 acres



SCULLY, T. A.
Rt. 1

Hartsburg
80 acres



SCULLY, THOMAS A.
Rt. 1

Emden
164 acres



SCULLY, T. A.
Rt. 1

Hartsburg
80 acres



SCULLY, THOMAS A.
Rt. 1-W. A. Klokkenga, Tenant

Emden
160 acres



SCULLY, T. A.
Rt. 1

Hartsburg
160 acres



SCULLY, T. A.
Rt.1-Eddie Aper, Tenant

Hartsburg
80 acres



SCULLY, T. A.
Rt. 2

Hartsburg
160 acres



SCULLY, T. A.
Rt. 1

Hartsburg
160 acres



SCULLY, T. A.
Rt. 2

Hartsburg
160 acres



SCULLY, T. A.
Rt. 1

Hartsburg
160 acres




SCULLY, T. A.
Rt. 1

Hartsburg
160 acres



SCULLY, T. A.
Rt. 1

Hartsburg
160 acres



SCULLY, T. A.
Rt. 1

Hartsburg
160 acres



SCULLY, T. A.
Rt. 1

Hartsburg
160 acres



SCULLY, T. A.
Rt. 1

Hartsburg
160 acres



SCULLY, T. A.
Rt. 1

Hartsburg
160 acres



SCULLY, T. A.
Rt. 1

Hartsburg
160 acres



SCULLY, T. A.
Rt. 1

Hartsburg
160 acres



SCULLY, T. A.
Rt. 1

Hartsburg
80 acres



SCULLY, T. A.
Rt.

Hartsburg
240 acres



SCULLY, THOMAS A.
Rt. 1

Hartsburg
160 acres



SCULLY, T. A.
Rt. 1

Hartsburg
160 acres



SCULLY, T. A.
Rt. 1

Hartsburg
240 acres



SCULLY, T. A.
Rt. 2

Hartsburg
160 acres



SCULLY, T. A.
Rt. 1

Hartsburg
80 acres



SCULLY, T. A.
Rt. 1

Hartsburg
160 acres



SCULLY, T. A.
Rt. 2

Hartsburg
160 acres



SCULLY, T. A.
Rt. 2

Hartsburg
160 acres



SCULLY, T. A.
Rt. 1

Hartsburg
160 acres



SCULLY, A. A.
Rt. 1

Hartsburg
160 acres



SCULLY, T. A.
Rt. 2

Hartsburg
160 acres



SCULLY, T. A.
Rt. 1

Hartsburg
160 acres



SCULLY, T. A.
Rt. 1

Hartsburg
80 acres



SCULLY, T. A.
Rt.

Hartsburg
160 acres



SCULLY, T. A.
Rt. 2

Hartsburg
80 acres



SCULLY, T. A.
Rt. 1

Hartsburg
160 acres



SCULLY, T. A.
Rt. 2

Hartsburg
160 acres



SCULLY, T. A.
Rt. 2

Hartsburg
160 acres




SCULLY, T. A.
Rt. 2

Hartsburg
160 acres




SCULLY, THOMAS A.
Rt. 1

Hartsburg
160 acres



SCULLY, T. A.
Rt. 1

Lincoln
80 acres



SCULLY, T. A.
Rt. 2

Hartsburg
160 acres




SCULLY, THOMAS H.
Rt. 1

Emden
153 acres



SCULLY, T. A.
Rt. 1

Hartsburg
160 acres



SCULLY, THOMAS H.
Rt. 2

Emden
160 acres



SCULLY, THOMAS
Rt. 1

Lincoln
240 acres




SCULLY, THOMAS H.
Rt. 1

Emden
160 acres



SCULLY, THOMAS H.
Rt. 1

Emden
160 acres




SEEFELDT
Rt. 1

Mt. Pulaski



SCULLY, THOMAS H.
Rt. 1

Emden
160 acres



SEEFELDT, HERMAN
Rt. 1

New Holland
80 acres



SCULLY, THOMAS
Rt. 1

New Holland
160 acres



SEEFELDT, MARTINE F.
Rt. 1

New Holland
206 acres



SEARS, PAUL
Rt. 1

McLean
440 acres



SEEFELDT, MRS. WILLIAM
Rt. 1-Wilbur Seefeldt, Mgr.

Mt. Pulaski
300 acres



SELLER, JACOB
Rt. 1

Mt. Pulaski
66 acres




SEXTON, MISS MARY
Rt. 1

Elkhart
236 acres



SEMPLE, JOHN T.
Rt. 1

New Holland
300 acres



SPANLE, ROBERT E.
Rt. 2 Mt. Pulaski

Logan
12 acres



SEMPLE, MAY
Rt. 1

New Holland
85 acres



SHEEHAN, EDWARD
Rt. 1

Mt. Pulaski
120 acres



SCROGGINS, WILFORD
Rt. 1 Mt. Pulaski

Logan
40 acres



SHEETS, ANNA M. (ESTATE)
Rt. 1

Lincoln
140 acres



SHEETS, ROBERT W. Logan
Rt. 1 Elkhart-Wm. E. Rock, Opr. 240 acres
Registered Milking Shorthorns



SHELEY, W. M. New Holland
Rt. 1 34 acres



SHEHORN, H. E. Mt. Pulaski
Rt. 1 10 acres



SHELLHAMMER, EMMITT Logan
Rt. 1 Chestnut 1 acre



SHELEY, ELMER C. Logan
Rt. 3 Lincoln 3 acres




SHELLHAMMER, EMMITT Logan
Rt. Chestnut 300 acres



SHELEY, SAM New Holland
Rt. 1 140 acres



SHELTON, OREY Lincoln
Rt. 1



SHELTON, RALPH
Rt. 1

New Holland
317 acres



SHEPHARD, A. E.
Rt. 1

Williamsville
480 acres



SHELTON, RALPH
Rt. 1

New Holland
320 acres



SHEPHERST, ELLA
Rt. 1

Lincoln
160 acres



SHELTON, ZANE
Rt. 1

Middletown
73 acres



SHERIDAN, LESTER
Rt. 4

Lincoln
36 acres



SHEPHARD, A. E.
Rt. 1

Williamsville



SHERMAN, GWENDOLYN L.
Rt. 3 Lincoln

Logan
235 acres




SHERMAN, GWENDOLYN L. Logan
Rt. 3 Lincoln 200 acres



SHIRLEY, GEORGE Hartsburg
Rt. 80 acres



SHERMAN, GWENDOLYN L. Logan
Rt. 3 Lincoln 282 acres



SHIRLEY, GEORGE Hartsburg
Rt. 1 160 acres



SHERWOOD, HARRY D. Lincoln
Rt. 3 53 acres



SHIRLEY, MRS. ROBERTA Emden
Rt. 1-Galen Shirley, Opr. 160 acres



SHINN, DEAN C.V. Lake Fork
Rt.8-Guernsey Cattle-Hampshire Sheep 99



SHORT, JAMES E. Emden
Rt. 1 120 acres



SHORT, WILLIS O.
Rt. 1

Emden
156 acres




SHULL, GEORGE T.
Rt. 1

Chestnut
33 acres



SHORT, WILLIS
Rt. 2

Emden
120 acres



SHULL, H.
Rt. 1

Mt. Pulaski
40 acres



SHORT, WILLIS O.
Rt. 2 Emden

Logan
200 acres



SHULL, DIRAM
Rt. 1 Mt. Pulaski - Reg. Chester White Hogs

Logan

38



SHULL, CARL
Rt. 1

Chestnut
7 acres



SMALL, M. M.
Rt. 2

Atlanta
230 acres



SMALL, MINK
Rt. 2

Lincoln
200 acres



SMALLWOOD, BURT C.
Rt. 1 Emden

Logan
200 acres



SMALLWOOD, BERT C.
Rt. 1

Emden
80 acres



SMALLWOOD, H. V.
Rt. 1 Emden

Logan
190 acres



SMALLWOOD, BURT
Rt. 1 Emden

Logan
138 acres



SMALLWOOD, H. V.
Rt. 1

Emden
110 acres



SMALLWOOD, BIRT C.
Rt. 1 Emden

Logan
438 acres



SMALLWOOD, JENNIE
Rt. 2 Mt. Pulaski

Logan
40 acres



SMALLWOOD ESTATE
Rt. 1 Mt. Pulaski

Logan
249 acres



SMART, MARY LEIGH
Rt. 1

Elkhart
160 acres



SMART, MARY LEE
Rt. 1-Gerald May, Mgr.
Shorthorn Cattle & Hampshire Hogs

Elkhart
305 acres



SMITH, CALVIN A.
Rt. 2-Farm bought 1743-Res. 55 yrs.

Atlanta
153



SMART, MARY LEIGH
Rt. 1

Mt. Pulaski
320 acres



SMITH, MRS. CATHARINE G.
Rt. 1

New Holland
112 acres



SMART, MARY LEIGH
Rt. 1

Elkhart
330 acres



SMITH, EDWIN
Rt. 1

New Holland
160 acres



SMITH, GEORGE
Rt. 1 San Jose

Logan
160 acres



SMITH, SHERIDAN
Rt. 1-Hilrich, Louie, Tenant

Elkhart
1 acre



SMITH, IRWIN A.
Rt. 1

Beason
120 acres



SMITH, IVAN
Rt. 1

Elkhart
115 acres



SMITH, IVAN
Rt. 1

Elkhart
1 acre



SMITSON, HELEN
Rt. 2

Atlanta
90 acres



SMITH, PAUL B.
Rt. 1

San Jose
80 acres




SIMONDS, MRS. LOUISE
Rt. 1

Hartsburg
285 acres



SIMONS, MRS. LOUISE
Rt. 1-Chris Ager. Opr.

San Jose
160 acres



SPARKS, MARVIN
Rt.

Beason
300 acres



SPARKS, COMMODORE
Rt. 1

Beason
160 acres



SPARKS, THOMAS
Rt. 1

Lincoln
180 acres



SPARKS, FRANKLIN C.
Rt. 4 Lincoln

Logan
240 acres



SPARKS, WALTER J.
Rt. 1

Lincoln
320 acres



SPARKS, JAMES E.
Rt. 2

Lincoln
160 acres



SPARKS, WALTER
Rt. 1

New Holland
3½ acres



SPARKS, SAM, JR.
Rt. 3

Lincoln
320 acres



SPINKER, ESTER, OLIVE & CLARENCE
Rt. 1

Emden
180 acres



SPARKS, SAMUEL
Rt. 3

Lincoln
240 acres



SPRINGFIELD MARINE BANK
Rt. 1

Reason
240 acres



SPARKS, SAMUEL
Rt. 3

Lincoln



SPRINGFIELD MARINE BANK
Rt. 1

Eikhart
150 acres



SPATZ, WALTER
Rt. 1

Middletown
140 acres



STARR, EVE
Rt. 2

Mt. Pulaski
100 acres



STARR, LESTER
Rt. 2 Mt. Pulaski

Logan
80 acres



STARKEY, JESSIE A.
Rt. 2

Atlanta
220 acres



STAATS, RAY
Rt. 1

Beason
160 acres



STEEN, PAUL O.
Rt. 1 Emden

Logan
200 acres



STAHL, BRUCE
Rt. 1

Mt. Pulaski
200 acres



STEIN, MRS. CLARA
Rt. 1

Lincoln
140 acres



STARKEY, J. A.
Rt. 2

Lincoln
47 acres



STEINHOUR, WILLE
Rt. 4

Lincoln
80 acres



STEFFENS, MERRITT
Rt. 4

Lincoln
80 acres



STENNET, GRETCHEN
Rt. 1

Latham
40 acres



STEFFENS, VIRGIL M.
Rt. 1 Lincoln

Logan
207 acres




STILES, R.
Rt. 3

Lincoln
19 acres



STEFFENS, WILLIAM
Rt. 4

Lincoln
80 acres



ST. LOUIS UNION TRUST CO.
Rt. 1

Beason
80 acres



STEIGERS, HOWARD
Rt. 4-A. B. Pierce, Mgr. - Hamp. Hogs

Lincoln
160 acres




ST. MARY'S CEMETERY ASSN.
Rt. 1 Lincoln

Logan
Unoccupied



STOLL, CARL W.
Rt. 1

Chestnut
114 acres



STOGDELL, FRED J.
Rt. 1

Chestnut
40 acres



STOLL, CHAS. E.
Rt. 1

Chestnut
123 acres



STOGDELL, FRED J.
Rt. 1

Chestnut
40 acres



STOLL, EUGENE K.
Rt. 1

Chestnut
190 acres



STOLL, GEORGE
Rt. 3

Lincoln
111 acres



STOLL, VINCENT
Rt. 1 Mt. Pulaski

Logan
200 acres



STOLL, GEORGE
Rt. 3 Lincoln

Logan
120 acres



STOLL, JACOB (ESTATE)
Rt. 1

Chestnut
40 acres



STOLL, JOHN E.
Rt. 3

Lincoln
160 acres



STOLL, JACOB (ESTATE)
Rt. 1

Chestnut
160 acres



STOLL, GEORGE F.
Rt. 1

Lincoln
180 acres



STOLL, JACOB (ESTATE)
Rt. 1

Chestnut
40 acres



STOLL, GEO. J. (ESTATE)
Rt. 1

Chestnut
200 acres



STOLL, JACOB (ESTATE)
Rt. 1

Chestnut
96 acres



STOLL, GEORGE F.
Rt. 4-Laurel Hasenmyer, Mgr.

Lincoln
160 acres



STOLL, GEORGE F. Lincoln
Rt. 1-Bill Harbarger, Mgr. Herefords-Hogs 160



STOLL, OTTO M. Chestnut
Rt. 1 200 acres



STOLL, HAROLD Mt. Pulaski
Rt. 1 377 acres



STOLL, VINCENT Lincoln
Rt. 3 115 acres



STOLL, MRS. LULA Chestnut
Rt. 1 120 acres



STOLL, WILBUR E. Mt. Pulaski
Rt. 1 6 acres



STOLL, MARY E. Beason
Rt. 50 acres



STOLL, WILLIAM F. Logan
Rt. 1 Mt. Pulaski 98 acres



STORIES, JUANITA M.
Rt. 2 Mt. Pulaski

Logan
119 acres



STROUSE BROTHERS
Rt. 1

Emden
400 acres



STORIES, JUANITA M.
Rt. 2 Mt. Pulaski

Logan
119 acres



STROUSE BROTHERS
Rt.1-Richard Coers, Tenant

Emden
160 acres



STRAWN, EMMA MAY
Rt. 4 Lincoln

Logan
190 acres




STROUSE BROTHERS
Rt. 1

Emden
80 acres



STREETMYER SISTERS
Rt. 1 Hartsburg-R.D. Klokkenga, Opr.

Logan
140




STRUENING, DAVID
Rt. 4

Lincoln
160 acres



STUAN, CATHERINE
Rt. 1

Lincoln
90 acres




STURGIS, NELL

New Holland
40 acres



STUAN, KATHERINE
Rt. 1-Morgan Levi, Mgr.

Lincoln
180 acres



STUTTLE, DR. A. L.
Rt. 1

Williamsville
309 acres



STUAN, MRS. JOHN
Rt. 1

Lincoln
80 acres



SUEDMEIER, GEORGE
Rt. 2 Mt. Pulaski

Logan
200 acres



STUCKEL, HARRY
Rt. 500 Holm Ave. Lincoln

Logan
4 acres



SUEDMEIER, GEORGE
Rt. 2 Mt. Pulaski

Logan
160 acres



SUEDMEIER, MRS. W. F.
Rt. 1

Chestnut
50 acres



SWIEGHART, GUS J.
Rt. 1

Mt. Pulaski
80 acres



SULLIVAN, LYLE
Rt. 1 Emden

Logan
160 acres



FAIRLAND SCHOOL Dist. 93

New Holland



SULLIVAN, LYLE
Rt. 1

Emden
160 acres



MILL GROVE SCHOOL Dist. 92

New Holland



SWESEY, HURB
Rt. 2

Atlanta
6 acres



NEW HOLLAND HIGH SCHOOL

New Holland



TALLBOT ESTATE

New Holland
160 acres



TAYLOR, J. W.
Rt. 1

Williamsville
210 acres



TALBOWTT, MISS IMOGENE
Rt. 1

New Holland
160 acres



TAYLOR, LLOYD
Rt. 3

Logan
82 acres



TAMMUES, JOHN
Rt. 1 San Jose

Logan
153 acres



TAYLOR, ORVAL J.
Rt. 1

Latham
40 acres



TAYLOR, MRS. FRED
Rt. 1

Williamsville
80 acres



TENDICK, EUGENE
Rt. 2

Mt. Pulaski
172 acres



TENDICK, H. R. (ESTATE)
Rt. 2 Mt. Pulaski

Logan
208 acres



TENDICK, JOHN H.
Rt. 2 Mt. Pulaski

Logan
300 acres



TENDICK, HAROLD A.
Rt. 2-Hybrid Corn-Hampshire Hogs-230 acres

Mt. Pulaski



TENDICK, URIAH
Rt. 2 Mt. Pulaski

Logan
240 acres



TENDICK, JOHN H.
Rt. 2 Mt. Pulaski

Logan
300 acres



TENDICK, URIAH
Rt. 2 Mt. Pulaski

Logan
240 acres



TENDICK, JOHN H.
Rt. 2 Mt. Pulaski

Logan
300 acres



TERRELL, EARL
Rt. 1

Atlanta
5 acres



TERVIEL, ADO F.
Rt. 1

Emden
120 acres



THOMAS, MRS. LORETTE
Rt. 3 Lincoln

Logan



TERVIEL, ADO
Rt. 1 - Paul Terviel, Opr.

Emden
120 acres



THOMPSON, MISS CLARA
Rt. 1

Elkhart
80 acres



THIES, EARL G.
Rt. 1

New Holland
320 acres



THOMPSON, RAY E.
Rt. 1

Atlanta
120 acres



THOMAS, MRS. LORETTA
Rt. 3

Lincoln
128 acres




THOMPSON, RAY E.
Rt. 1

Atlanta
76 acres



THOMPSON, RAY E.
Rt. 1

Atlanta
56 acres



THORPE, MRS.
Rt. 1 Mt. Pulaski

Logan
100 acres



THOMPSON, ROBERT J.
Rt. 1

Atlanta
120 acres




THORPE, MINO
Rt.

Mt. Pulaski
160 acres



THOMPSON, ROY H.
Rt. 1

Atlanta
120 acres



THORPE, MRS. MINA
Rt. 1

Mt. Pulaski
160 acres



THOMPSON, WILLIAM
Rt. 1

Latham
80 acres



THORPE, MRS. MILO
Rt. 1

Chestnut
100 acres



TIFFANY, CHARLES
Rt. 1 Lincoln

Logan
22 acres




TOMLINSON, CLARENCE (ESTATE)
Rt. 1 Mt. Pulaski

Logan
240 acres



TOMPKINS, ARTHUR
Rt. 1 Hartsburg

Logan
160 acres



TOWNEY, BERNARD
Rt. 2

Atlanta
100 acres



TOMPKINS, A. W.
Rt. 1

Hartsburg
160 acres



TRAPP & TRAPP (ESTATE)
Rt.

Lincoln
240 acres



TOMPKINS, IRWIN
Rt. 1

Lincoln
120 acra



TRAPP, HAROLD
Rt.1-Dallas Febus, Opr.

Logan
240 acres



TRAPP, HAROLD
Rt. 1

Elkhart
240 acres



TRAPP, WM. E.
Rt. 1

Williamsville
206 acres



TRAPP, MRS. HAROLD SR.
Rt. 1

Elkhart
160 acres



TRENKLE, JOE
Rt. 1

Lincoln
40 acres



TRAPP, DR. ROBERT N.
Rt. 1

Beason
240 acres



TURNER, ALBERT
Rt. 1

Atlanta
40 acres



TRAPP, WILLIAM
Rt. 2

Lincoln
223 acres



TURNER, ALBERT
Rt. 1

Atlanta
120 acres



TURNER, GILBERT
Rt. 1

Atlanta
30 7 acres



TURLEY, MRS. LUTHER
Rt. 1-Charles Trago-Dairy Cattle

Elkhart
255



TURNER, GILBERT
Rt. 1

Atlanta



TURLEY, ZELMA
Rt. 1

Logan
200 acres



TURNER, GILBERT
Rt. 1

Atlanta
191 acres



TURLEY, ZELMA
Rt. 2-Mt. Pulaski-Otto Henrichsmeyer

Logan
235



TURNER, MACK
Rt. 2

Atlanta
129 acres



PLEASANT VALLEY CEMETERY

New Holland



UBBENGA, HENRY M. Hartsburg
Rt. 2-Geo. Ubbenga, Mgr. - Guernsey Cattle 144



UHLE, MRS. FRED Logan
Rt. 1 Mt. Pulaski 140 acres



UBBENGA, HENRY M. Hartsburg
Rt. 2-Shorthorn & Hereford Cattle 232



ULFERTS, MARTIN Lincoln
Rt. 1 80 acres



UBBENGA, HENRY M. 215, Hartsburg
Rt. 2-Black Angus & Herefords-Hmp. & Durocs



ULRICH, A. A. Chestnut
Rt. 1 10 acres



UHLE ESTATE Logan
Rt. 1 207 acres



UNLAND, JUDITH Beason
Rt. 1 240 acres



VAN HILSEN, GLENN & HAROLD 320, Logan
Rt. 1 Hartsburg-Purebred Hampshire Swine



VANNOY, ROY Atlanta
Rt.1-Lifelong Resident 95 acres



VAN HILSEN, HENRY Emden
80 acres



VAN VASS, MR. & MRS. C. R. Atlanta
Rt. 2 163 acres



VAN HILSEN, HENRY Logan
Rt.1 Emden-Reg. Shorthorns 240 acres



VAUGHAN, GEORGE Latham
Rt. 1 120 acres



VANNOY, EARL Atlanta
Rt. 1 20 acres



VENNARD, LEONA & WM. New Holland
Rt. 1 212 acres



VERBAN, EMIL & ANNETTA
Rt. 1

Elkhart
188 acres



VOLLE, MRS. JACOB
Rt. 1

Mt. Pulaski
40 acres



VERBAN, EMIL & ANNETTA
Rt. 1

Elkhart
Tenant House



VOLLE, MRS. WALTER
Rt. 1

Chestnut
83 acres



VOLLE, FLORENCE
Rt. 1 Chestnut

Elkhart
130 acres



VOGEL, ELMER
Rt. 2

Lincoln
160 acres



VOLLE, MRS. JACOB
Rt. 1

Mt. Pulaski
120 acres



VOGT, HAZEL
Rt. 2

Atlanta
100 acres



VOYLES, MRS. VIRT
Rt. 4

Lincoln
100 acres



WADDELL, KENNETH
Rt. 1

Chestnut
120 acres



WACHTER, FRANK
Rt. 1

Latham
240 acres



WAGER, GERALDINE DUSTIN
Rt.

Iroadwell
453 acres



WACHTER, JOHIE J.
Rt. 1

Latham
166 acres



WALKER, GORDON

Armington
80 acres



WADDELL, FRANK L.
Rt. 1

Mt. Pulaski
80 acres



WALKER, GORDON M.
Rt.

Armington
185 acres



WALKER, GORDON
Rt. 1

Atlanta
120 acres



WALTERS, MRS. MERLE
Rt.

Armington
200 acres



WALSH, PATRICK
Rt. 1

Elkhart
9 acres



WALTERS, MYRON
Rt. 1

Armington
3 acres



WALTERS, HARRY
Rt. 1

Atlanta
210 acres



WALTERS, MYRON
Rt. 1

Armington
320 acres



WALTERS, MRS. MERLE
Rt. 1

Emden
240 acres



WARE, KENNETH
Rt. 1

Atlanta
2 acres



WARREN, FRANK
Rt. 1

Middletown
77 acres



WAYMAN, W. KENNETH
Rt. 4

Lincoln
160 acres



WARNER, EVERT A.
Rt. 4 Lincoln

Logan
240 acres



WECKEL, EUGENE M.
Rt. 1

Mt. Pulaski
80 acres



WARRICK, CHARLES W.
Rt. 1

Atlanta
160 acres



WECKEL, EUGENE M.
Rt. 1

Mt. Pulaski
4 acres



WARRICK, SETH
Rt. 3

Lincoln
148 acres



WEHNER, MRS. NETTIE
Rt. 1

Mt. Pulaski
200 acres



WELCH, ETHEL
Rt. 1-Atlanta-Lewis Beatty, Opr. 40 acres Logan



WELCH, WILLIAM
Rt. 4 80 acres Lincoln



WELCH, MARGARET
Rt. 4 Lincoln 90 acres Logan



WELCH, WILLIAM
Rt. 4 160 acres Lincoln



WELCH, ROBERT
Rt. 4 144 acres Lincoln



WELLER, SARAH
Rt. 1 160 acres Mt. Pulaski



WELCH, WILLIAM
Rt. 4 224 acres Lincoln



WENDELL, BRYAN
Rt. 1 110 acres New Holland



WENDELL, ANNA A.
Rt. 3

Lincoln
157 acres



WERTH, DEITRICH
Rt. 2-20 yrs. here

Lincoln
94 acres



WENDELL, FLOYD M.
Rt.1-Geo.W.Wendell, Opr.

New Holland
414 acres



WERTH, FRED
Rt. 4 Lincoln

Logan
30 acres



WENDELL, FRANK
Rt.1-Robt.E. Montgomery, Opr.

New Holland
160 acres



WERTH, MARTIN
Rt.

Lincoln
115 acres



WENDELL, NORMAN P.
Rt. 1

New Holland
160 acres



WERTH, MARTIN 142 acres - Lincoln
Rt.1-95 yrs. in family-Marvin Werth, Mgr.



WERTH, R.
Rt. 3

Lincoln
80 acres



WERTH, T. W.
Rt. 1-95 yrs. in family

Lincoln
77 acres



WERTH, ROSE
Rt. 3

Lincoln
25 acres



WERTHIEM, ROBERT
Rt. 2

Atlanta
158 acres



WERTH'S STANDARD SERVICE
Since 1934

Lincoln



WESTON ESTATE
Rt. 1

Emden
160 acres



WERTH, RUDOLPH J.
Pt. 1-95 yrs. in family

Lincoln
160 acres



WEST, SARAH J.
Rt. 2 Mt. Pulaski

Logan
31 acres



WEST, SARAH
Rt. 1 Mt. Pulaski

Logar
160 acres



WESTEN, H. W.
Rt. 1

Mt. Pulaski
200 acres



WEST, MRS. SARAH
Rt. 1

Peason
240 acres



WESTON, ANDREW C.
Rt. 2

Emdar
160 acres



WEST, SARAH
Rt. 4

Lincoln
80 acres



WESSBECHER, PAUL
Rt. 1

Mt. Pulaski
80 acres



WEST, WILLIAM C.
Rt. 1

Hartsburg
80 acres



WEYHRICH, PHILLIP

San Jose
160 acres



WHEELER, CARL E.
Rt. 2

Atlanta
160 acres



WHIGHT, GEORGE
Rt. 1

New Holland
80 acres



WHEELER, J. L.
Rt. 2

Lincoln
40 acres



WHIGHT, JOHN L.
Rt. 1

New Holland
281 acres



WHEELER, W. K.
Rt. 2

Lincoln
100 acres



WHITAKER, LUELLA
Rt. 1

Beason
160 acres



WHIGHT, GEORGE
Rt. 1

New Holland
80 acres



WHITE, G. & WORTH, E.
Rt. 1

Middletown
71 acres



WHITE, GEORGE
Rt. 1

Lincoln
220 acres



WHITE, GEORGE
Rt. 1

Lincoln
40 acres



WHITE, GEORGE
Rt. 1-Leon H. Meyer, Tenant

Lincoln
160 acres



WHITE, GEORGE
Rt. 1

New Holland
Tenant House



WHITE, GEORGE
Rt. 1

New Holland
160 acres



WHITE, GEORGE 420 acres, New Holland
Rt. 1-Angus-Hereford-Shorthorn-Hampsh.Hogs




WHIGHT, GEORGE
Rt. 1

Lincoln




WHITE, GEORGE
Rt. 1

New Holland
200 acres



WHITE, JOHN
Rt. 1

New Holland
80 acres



WHITESIDE, CHARLES A.
Rt. 3 Lincoln

Logan
90 acres



WHITE, WILBUR 188 acres - New Holland
Rt.1-50 yrs.in family-Angus & Hampsh.Hogs



WHITTLE, WILLIAM
Rt. 2 Mt. Pulaski

Logan
320 acres



WHITESIDE, CHARLES
Rt. 3 Lincoln

Logan
70 acres



WHITTLE, W. G.
Rt.1-Kenneth Trago, Mgr.
White Face Cattle & Herefords

Elkhart
260 acres



WHITESIDE, CHARLES
Rt. 1

Beason
280 acres



WIBREN, CLAUS
Rt. 2

Hartsburg
80 acres



WIBBEN, GEORGE
Rt. 2

Hartsburg
140 acres



WIGGERS, FRED SR.
Rt. 1

Beason
280 acres



WIEBER, GEORGE (ESTATE)
Rt. 4

Lincoln
160 acres



WIGGINTON, A. H. &
HECKEL, IRENE

Rt. 2
228 acres



WIELAND, IVIAN
Rt. 1

New Holland
240 acres




WILCOX, CORA
Pt. 2 Mt. Pulaski

Logan
2 acres



WIGGERS, ANDREW
Rt. 1

Chestnut
600 acres



WILCOX, CORA
Rt. 2 Mt. Pulaski

Logan
460 acres



WILCOX, CORA
Rt. 1 Mt. Pulaski

Logan
280 acres



WILHAM, LAWRENCE L.
Rt. 3 Lincoln

Logan
80 acres



WILCOX, CORA
Rt. 1

Mt. Pulaski
240 acres



WILHAM, LAWRENCE L.
Rt. 3 Lincoln

Logan
10 acres



WILCOXSON, ROSCOE B.
Rt. 2

Atlanta
164 acres



WILL, SAM J.
Rt. 1

Lincoln
120 acres




WILHAM, LAWRENCE
Rt. 3 Lincoln

Logan
40 acres




WILLIAMS, DR. A. F.
Rt. 1

Latham
1 acre



WILLIAMS, EARL B. & FRIEDA
Rt. 4 Atlanta



WILMERT, FRED (ESTATE)
Rt. 2 Atlanta
160 acres




WILLIAMS, MRS. LEE
Rt. 1 Atlanta Logan
120 acres



WILMERT, FRED J.
Rt. 3 Lincoln
119 acres



WILLIAMS, MERRITT M.
Rt. 1 Chestnut
275 acres



WILMERT, GEORGE A.
Rt. 2 Atlanta
200 acres



WILLIAMS, MRS. ZOE
Rt. 2 Mt. Pulaski Logan
360 acres



WILMERT, MRS. JANET
Rt. 1 Atlanta
Tenant House



WILMERT, J. A.
Rt. 3

Lincoln
80 acres



WILSON, FRANCIS E.
Rt. 1

Beason
160 acres



WILMERT, MRS. JANET
Rt. I

Atlanta
195 acres



WILSON, R.
Rt.1-Resident since '37

Beason
240 acres



WILLMERT, MYRTLE & KATHARINE
Rt. 2

Atlanta
217 acres



WITT, AMBROSE
Rt. 2 Mt. Pulaski

Logan
50 acres



WILMERT, OSCAR F.
Rt. 4

Lincoln
160 acres



WODETZKI SISTERS
Rt. 1

Hartsburg
151 acres



WOEFEL SISTERS
Rt. 1

Hartsburg
160 acres



WOOD, C. B.
Rt. 2 Emden

Logan
240 acres




WOLAND, MRS. MAUDE
Rt. 1

Beason
160 acres



WOOD, CHARLES B.
Rt. 1

Emden
240 acres



WOLF, FRED
Rt. 1

Beason
120 acres



WOOD, CHARLES B.
Rt. 1

Emden
240 acres



WORTH, ROBERT
Rt. 3 Lincoln

Logan
80 acres



WOODS, MRS. NORMA
Rt. 2

Atlanta
160 acres



WORNER, FRED J (Family Ptnshp.) Athens
Rt. 1 120 acres



WOURTH, MRS. ALMA Lincoln
Rt. 1



WORTH, MRS. ALMA New Holland
Rt. 1 185 acres



WRAGE, CLARENCE New Holland
Rt.1-Black Angus & Hamp. Hogs 160 acres



WORTH, FRED Elkhart
Rt. 160 acres



WRAGE, CLARENCE L. Lincoln
Rt.2-In Family 61 yrs.-Black Angus 264



WORTH, MYRTLE 126 acres - New Holland
Rt.1-Jas.Worth,Mgr.Herefords & Hamp. Hogs



WRAGE, LENA Lincoln
Rt. 2 200 acres



WRIGHT, FRED W.
Rt. 1

Atlanta
80 acres



WURTH, HAZEL
Rt. 2

Lincoln
135 acres



WUBBEN, HAROLD E.
Rt. 1

Mt. Pulaski
200 acres



WURTH, JOSEPH C.
Rt. 1

Peason
190 acres



WUBBEN, WILL A.
Rt. 1

Mt. Pulaski
300 acres



WURTH, LEWIS E.
Rt. 4

Lincoln
120 acres



WUNDERLE, MRS. SARBA B.
Rt. 1

New Holland
198 acres



WURTH, RICHARD W.
Rt. 2

Lincoln
160 acres



WURTH, ROBERT
Rt. 1
Beason
20 acres



WURTH, ROBERT
Hartsburg Rt.
Logan
300 acres



WURTH, ROBERT Jr. & IDA
Rt. 1
Chestnut
160 acres




WURTH, WILLIAM
Rt. 2
Atlanta
160 acres



WURTH, ROBERT F. Jr.
Rt. 1
Chestnut
160 acres



YEAST, DEWITT
Rt. 1
Atlanta
286 acres



WURTH, ROBERT
Rt. 1
Hartsburg
80 acres



YOCUM, MRS. PEARL S.
BANKIN, JOHN W. (ESTATE)
Lincoln
96 acres



YOCUM, MISS IDA
Rt. 1

Middletown
120 acres



YUNKERS ESTATE (J.H. & E.A.)
Rt. 1

Atlanta
252 acres



YONTZ, MARVIN
Rt. 1

San Jose
240 acres



ZANGLEIN, DR. E. R.
Rt. 2

Lincoln
220 acres



YOUNG, GEORGE
Rt. 1

New Holland
20 acres



ZANGLEIN, E. R.

Beason
215 acres



YOUNG, TOM

Atlanta
180 acres



ZANGLEIN, R. E.
Rt. 2

Atlanta
160 acres



ZIEGLOWSKY, MRS. MAMIE
Rt. 1 Hartsburg Logan
200 acres



ZOLLARS, DONALD PAUL
Rt. 1 Eason
230 acres



ZIEGLOWSKY, MARIE
Rt. 1 Hartsburg
80 acres




ZOLLARS, MRS. ORA
Rt. 2 Atlanta
62 acres



ZIMMER, WESLEY, W.
Rt. 1 Emden
80 acres



ZOOK, HARRY E.
Eason
85 acres



ZIMMERMAN, FRED
Rt. 1 San Jose-Dwight Zimmerman Opr. Logan
Cream Ridge & Valley Farms 640



SUARMER, CLARENCE
Rt. 2 Atlanta
1 acre



ZUMWALT, DELMAR B. New Holland
Rt. 1-Hybrid Seed Corn Dealer 160 acres



RICHMOND GROVE (1887) New Holland



ZURKAMMER, CLARENCE V. Waynesville
Rt. 1-lifelong Resident 188 acres



BOCK, EVERETT M. Williamsville
Rt. 1 Previously American Hill School



OGLESBY, MRS. AUGUSTA Logan
Rt. 4 Lincoln-Ray Zurkammer, Ten. 360



HASELEY, WILLIAM Logan
Rt. 3 Lincoln

WHITESIDE DRAINAGE CO.

TILING



WATERWAYS



ALL KINDS OF DITCHING

BEASON, ILLINOIS

Phone 55

WILLIAM G. STRATTON

Governor

Born at Ingelside in Lake County
on February 25, 1914

PAST GOVERNORS OF ILLINOIS

Name	Date of birth	Place of birth	Inaugurated	From what county	Date of death	Place of death
Shadrach Bond, Dem.....	Nov. 24, 1773	Frederickstown, Md.....	Oct. 6, 1818	St. Clair.....	Apr. 12, 1832	Kaskaskia
Edward Coles, Dem.....	Dec. 15, 1786	Albermarle County, Va.....	Dec. 5, 1822	Madison.....	July 7, 1868	Philadelphia
Ninian Edwards, Dem ¹	Mar. 17, 1775	Montgomery County, Md.....	Dec. 6, 1826	Madison.....	July 20, 1833	Belleville
John Reynolds, Dem ²	Feb. 26, 1788	Montgomery County, Pa.....	Dec. 6, 1830	St. Clair.....	May 8, 1865	Belleville
William L. D. Ewing, Dem ³	Aug. 31, 1795	Logan County, Ky.....	Nov. 17, 1834	Fayette.....	Mar. 25, 1846	Springfield
Joseph Duncan, Dem.....	Feb. 22, 1794	Paris, Ky.....	Dec. 3, 1834	Morgan.....	Jan. 15, 1844	Jacksonville
Thomas Carlin, Dem.....	July 18, 1789	Fayette County, Ky.....	Dec. 7, 1838	Greene.....	Feb. 14, 1852	Carrollton
Thomas Ford, Dem.....	Dec. 5, 1800	Uniontown, Pa.....	Dec. 9, 1842	Ogle.....	Nov. 3, 1850	Peoria
Augustus C. French, Dem ⁴	Aug. 2, 1808	Hill, N. H.....	(Dec. 8, 1846) Jan. 8, 1849	Crawford.....	Sept. 4, 1864	Lebanon
Joel Aldrich Matteson, Dem.....	Aug. 8, 1808	Watertown, N. Y.....	Jan. 10, 1853	Will.....	Jan. 31, 1873	Chicago
William H. Bissell, Rep ⁵	Apr. 25, 1811	Painted Post, N. Y.....	Jan. 12, 1857	Monroe.....	Mar. 18, 1860	Springfield
John Wood, Rep.....	Dec. 20, 1798	Moravia, N. Y.....	Mar. 21, 1860	Adams.....	June 11, 1880	Quincy
Richard Yates, Rep.....	Jan. 18, 1815	Warsaw, Ky.....	Jan. 14, 1861	Morgan.....	Nov. 27, 1873	St. Louis, Mo.
Richard J. Oglesby, Rep.....	July 25, 1824	Oldham County, Ky.....	Jan. 16, 1865	Macon.....	Apr. 24, 1899	Elkhart
John M. Palmer, Rep.....	Sept. 13, 1817	Eagle Creek, Ky.....	Jan. 11, 1869	Macoupin.....	Sept. 25, 1900	Springfield
Richard J. Oglesby, Rep ⁶	July 25, 1824	Oldham County, Ky.....	Jan. 13, 1873	Macon.....	Apr. 24, 1899	Elkhart
John L. Beveridge, Rep.....	July 6, 1824	Greenwich, N. Y.....	Jan. 23, 1873	Cook.....	May 3, 1910	Hollywood, Calif.
Shelby Moore Cullom, Rep ⁷	Nov. 22, 1829	Wayne County, Ky.....	(Jan. 8, 1877) Jan. 10, 1881	Sangamon.....	Jan. 28, 1914	Washington
John M. Hamilton, Rep.....	May 28, 1847	Union County, Ohio.....	Feb. 6, 1883	McLean.....	Sept. 23, 1905	Chicago
Richard J. Oglesby, Rep.....	July 25, 1824	Oldham County, Ky.....	Jan. 30, 1885	Macon.....	Apr. 24, 1899	Elkhart
Joseph W. Fifer, Rep.....	Oct. 28, 1840	Staunton, Va.....	Jan. 14, 1889	McLeao.....	Aug. 6, 1938	Bloomington
John P. Altgeld, Dem.....	Dec. 30, 1847	Felters, Germany.....	Jan. 10, 1893	Cook.....	Mar. 12, 1902	Joliet
John R. Tanner, Rep.....	Apr. 4, 1844	Warrick County, Ind.....	Jan. 11, 1897	Clay.....	May 23, 1901	Springfield
Richard Yates, Rep.....	Dec. 12, 1860	Jacksonville.....	Jan. 14, 1901	Morgan.....	Apr. 11, 1936	Springfield
Charles S. Deneen, Rep.....	May 4, 1863	Edwardsville.....	(Jan. 9, 1905) Jan. 18, 1909	Cook.....	Feb. 5, 1940	Chicago
Edward F. Dunne, Dem.....	Oct. 12, 1853	Waterville, Coon.....	Feb. 3, 1913	Cook.....	May 24, 1937	Chicago
Frank O. Lowden, Rep.....	Jan. 26, 1861	Sunrise, Minn.....	Jan. 8, 1917	Ogle.....	Mar. 20, 1943	Tucson, Ariz.
Len Small, Rep.....	June 16, 1862	Kankakee.....	(Jan. 10, 1921) Jan. 12, 1925	Kankakee.....	May 17, 1936	Kankakee
Louis L. Emmerson, Rep.....	Dec. 27, 1863	Albion.....	Jan. 14, 1929	Jefferson.....	Feb. 4, 1941	Mt. Vernon
Henry Horner, Dem ⁸	Nov. 30, 1879	Chicago.....	(Jan. 9, 1933) Jan. 4, 1937	Cook.....	Oct. 6, 1940	Winnetka
John H. Stelle, Dem.....	Aug. 10, 1891	McLeansboro.....	Oct. 6, 1940	Hamilton.....		
Dwight H. Green, Rep.....	Jan. 9, 1897	Ligonier, Ind.....	(Jan. 13, 1941) Jan. 8, 1945	Cook.....		
Adlai E. Stevenson, Dem.....	Feb. 5, 1900	Los Angeles, Calif.....	Jan. 10, 1949	Lake.....		

¹ Territorial governor, 1809-1818. ² Governor Reynolds resigned November 17, 1834, to become representative in Congress; succeeded by William L. D. Ewing. ³ W. L. D. Ewing was acting Lieutenant Governor and became Governor during the interim between Governor John Reynolds's resignation and election to Congress and the election of Governor Joseph Duncan. ⁴ Governor French was re-elected under the Constitution of 1848. ⁵ Governor Bissell dies March 18, 1860; succeeded by John Wood, Lieutenant Governor. ⁶ Governor Oglesby resigned January 23, 1873, to become U.S. Senator; succeeded by John L. Beveridge, Lieutenant Governor. ⁷ Governor Cullom resigned February 8, 1883, to become U.S. Senator; succeeded by John M. Hamilton, Lieutenant Governor. ⁸ Governor Horner died October 6, 1940; succeeded by John H. Stelle, Lieutenant Governor.

Roster of State Officers

UNITED STATES SENATORS FROM ILLINOIS

Name	Term of service	Residence	Remarks
Ninian Edwards, Dem	1818-1819	Kaskaskia	
Jesse B. Thomas, Dem	1818-1823	Kaskaskia	
Ninian Edwards, Dem	1819-1824	Edwardsville	Own successor. Resigned 1824.
Jesse B. Thomas, Dem	1823-1829	Edwardsville	Own successor.
John McLean, Dem	1824-1825	Shawneetown	Vice Edwards, resigned.
Elias Kent Kane, Dem	1825-1831	Kaskaskia	To succeed McLean.
John McLean, Dem	1829-1830	Shawneetown	Died Oct. 14, 1830.
David J. Baker, Dem	Nov. 12-Dec. 11, 1830	Kaskaskia	Appointed, vice McLean, deceased.
John M. Robinson, Dem	1830-1835	Carmi	To succeed Baker.
Elias Kent Kane, Dem	1831-1835	Kaskaskia	Own successor. Died Dec. 12, 1835.
John M. Robinson, Dem	1835-1841	Carmi	Own successor.
William L. D. Ewing, Dem	1835-1837	Vandalia	Vice Kane, deceased.
Richard M. Young, Dem	1837-1843	Jonesboro	To succeed Ewing.
Samuel McRoberts, Dem	1841-1843	Waterloo	Vice Robinson. Died Mar. 22, 1843.
Sidney Breese, Dem	1843-1849	Carlyle	To succeed Young.
James Semple, Dem	1843-1847	Alton	Appointed, vice McRoberts deceased.
Stephen A. Douglas, Dem	1847-1853	Quincy	To succeed Semple.
James Shields, Dem	1849-1855	Springfield	To succeed Breese.
Stephen A. Douglas, Dem	1853-1859	Chicago	Own successor.
L. Trumbull, Anti-Neb., Dem	1855-1861	Belleville	To succeed Shields.
Stephen A. Douglas, Dem	1859-1861	Chicago	Own successor. Died June 3, 1861.
Lyman Trumbull, Rep	1861-1867	Chicago	Own successor.
Orville H. Browning, Rep	1861-1863	Quincy	Appointed, vice Douglas.
William A. Richardson, Dem	1863-1865	Quincy	To succeed Browning.
Richard Yates, Rep	1865-1871	Jacksonville	To succeed Richardson.
Lyman Trumbull, Rep	1867-1873	Chicago	Own successor.
John A. Logan, Rep	1871-1877	Chicago	To succeed Yates.
Richard J. Oglesby, Rep	1873-1879	Decatur	To succeed Trumbull.
David Davis, Ind	1877-1883	Bloomington	To succeed Logan.
John A. Logan, Rep	1879-1885	Chicago	To succeed Oglesby.
Shelby M. Cullom, Rep	1883-1889	Springfield	To succeed Davis.
John A. Logan, Rep	1885-1886	Chicago	Died Dec. 26, 1886.
Charles B. Farwell, Rep	1887-1891	Chicago	Vice Logan, deceased.
Shelby M. Cullom, Rep	1889-1895	Springfield	To succeed himself.
John M. Palmer, Dem	1891-1897	Springfield	To succeed Farwell.
Shelby M. Cullom, Rep	1895-1901	Springfield	To succeed himself.
William E. Mason, Rep	1897-1903	Chicago	To succeed Palmer.
Shelby M. Cullom, Rep	1901-1907	Springfield	To succeed himself.
Albert J. Hopkins, Rep	1903-1909	Aurora	To succeed Mason.
Shelby M. Cullom, Rep	1907-1913	Springfield	To succeed himself.
*William Lorimer, Rep	1909-1912	Chicago	To succeed Hopkins.
James Hamilton Lewis, Dem	1913-1919	Chicago	To succeed Cullom.
Lawrence Y. Sherman, Rep	1913-1915	Springfield	In place of Lorimer.
Lawrence Y. Sherman, Rep	1915-1921	Springfield	To succeed himself.
Medill McCormick, Rep	1919-1925	Chicago	To succeed Lewis.
William B. McKinley, Rep	1921-1927	Champaign	To succeed Sherman.
Charles S. Deneen, Rep	1925-1931	Chicago	To succeed McCormick.
†Frank L. Smith, Rep	1927-	Dwight	To succeed McKinley.
Otis F. Glenn, Rep	1928-1933	Murphysboro	In place of Frank L. Smith.
James Hamilton Lewis, Dem	1931-1937	Chicago	To succeed Deneen.
William H. Dieterich, Dem	1933-1939	Beardstown	To succeed Glenn.
James Hamilton Lewis, Dem	1937-1939	Chicago	Died April 9, 1939.
Scott W. Lucas, Dem	1939-1945	Havana	To succeed Dieterich.
James M. Slattery, Dem	1939-1940	Chicago	Appointed; vice Lewis, deceased.
C. Wayland Brooks, Rep	1940-1943	Chicago	Elected to fill Lewis term.
C. Wayland Brooks, Rep	1943-1949	Chicago	
Scott W. Lucas, Dem	1945-1951	Havana	
Paul H. Douglas, Dem	1949-1955	Chicago	
Everett McKinley Dirksen, Rep	1951-1957	Pekin	

* Unseated, election being declared illegal by Senate.

† Refused his seat by action of the Senate.



LEGAL HOLIDAYS IN ILLINOIS

NEW YEAR'S DAY	January 1
LINCOLN'S BIRTHDAY	February 12
WASHINGTON'S BIRTHDAY	February 22
GOOD FRIDAY	Friday immediately before Easter Sun- day each year
MEMORIAL DAY	May 30
INDEPENDENCE DAY	July 4
LABOR DAY	First Monday in September
COLUMBUS DAY	October 12
ARMISTICE DAY	November 11
THANKSGIVING DAY	The day being recom- mended by the Gover- nor or by the Presi- dent of the U. S.
CHRISTMAS DAY	December 25
ELECTION DAY	Election of Members of General Assembly (even number years only)

When such holiday fall on Sunday, the Monday next following shall be held and considered such holiday

State Memorials

Mt. Pulaski Courthouse, 26 miles northeast of Springfield on U.S. 54. One of the courthouses on the old Eighth Circuit where Lincoln practiced law.

Postville Court House State Memorial near Junction 10 and 66.

Colleges and Universities

Lincoln College on U. S. 66, north of Lincoln.

State Institutions

Lincoln State School and Colony, 1 mile southwest of Lincoln on US 66.

Airports

Logan County Airport - 3/4 mile northeast of Lincoln, off US 66.

Lincoln Flying Service - 1/4 mile west of Lincoln, off State Rt. 10.

State Forests and Game Preserves

Lake Argyle Public Fishing and Recreation Area. Near Colchester in McDonough County. 1,052 acres. Fishing, recreation, picnic areas. Boats available.

Colleges and Universities

Western Illinois State College - 2 miles north of Macomb, State Route 67, 1 mile west on State Route 20.

Airports

Macomb Airport -- $2\frac{1}{4}$ miles east of Macomb, State Route 67.

Picnic Grounds and Roadside Tables

- 1 mile southwest of Tennessee, U. S. 136
- 3 miles southwest of Tennessee, U. S. 136
- 2 miles east of Macomb, U. S. 136 and 67
- $2\frac{1}{4}$ miles north of Adair, U. S. 136
- $1\frac{1}{2}$ miles south of Good Hope, U. S. 67
- $1\frac{1}{2}$ miles northeast of Bushnell, State Rt. 9
- 2 miles south of Prairie City, State Rts. 41 & 9

NUMBER OF CHICKENS - DAIRY CATTLE - ALL CATTLE - HOGS

ILLINOIS - 102 Counties

Source: Based on 1953 Data

USDA

County	Number Chickens	Number Dairy Cattle	Number All Cattle	Number Hogs
Adams	243,700	15,700	57,800	140,200
Alexander	34,900	1,100	4,300	5,700
Bond	192,000	7,800	23,900	40,000
Boone	117,300	19,800	45,900	32,100
Brown	86,900	2,700	16,300	58,000
Bureau	296,300	13,700	92,800	187,500
Calhoun	89,900	2,800	11,100	31,000
Carroll	185,200	13,900	67,900	100,600
Cass	89,900	3,600	18,000	34,000
Champaign	292,200	11,400	53,900	60,500
Christian	201,700	7,000	37,300	79,100
Clark	230,100	6,500	23,200	36,800
Clay	290,300	5,300	20,800	19,700
Clinton	339,900	13,200	27,800	26,100
Coles	159,300	5,200	23,600	46,600
Cook	234,600	12,500	27,700	42,400
Crawford	191,200	4,800	21,500	31,700
Cumberland	201,800	5,800	16,900	19,300
DeKalb	236,900	13,600	93,600	163,400
DeWitt	105,600	4,100	26,400	41,900
Douglas	138,100	3,200	16,900	22,300
DuPage	171,300	8,300	21,700	24,200
Edgar	162,800	7,400	33,100	59,900
Edwards	148,800	2,100	12,900	31,500
Effingham	332,800	12,100	28,200	17,500
Fayette	385,800	11,500	32,400	25,300
Ford	226,000	5,300	31,100	46,400
Franklin	156,900	4,600	14,900	15,800
Fulton	209,500	9,600	64,800	149,500
Gallatin	116,600	2,000	10,600	19,600
Greene	131,200	6,400	36,800	24,100
Grundy	136,100	4,900	26,000	18,100
Hamilton	263,400	4,700	14,600	18,600
Hancock	237,900	12,100	64,800	149,500
Hardin	44,300	1,900	8,700	5,600
Henderson	74,100	3,800	30,900	91,600
Henry	353,300	13,900	101,400	288,000
Iroquois	534,200	13,500	61,500	71,000
Jackson	172,100	7,600	22,100	23,200
Jasper	385,800	6,000	23,900	33,400
Jefferson	311,700	7,200	24,000	28,200
Jersey	121,500	5,500	22,600	47,000
Jo Daviess	247,800	97,100	69,600	83,800
Johnson	102,400	3,500	16,700	11,300
Kane	192,400	27,500	83,900	59,900
Kankakee	258,000	9,900	34,900	35,500
Kendall	138,400	4,600	31,400	52,600
Knox	203,800	9,600	70,200	165,700

County	Number Chickens	Number Dairy Cattle	Number All Cattle	Number Hogs
Lake	187,700	13,400	33,200	25,400
LaSalle	380,000	18,500	102,600	114,300
Lawrence	116,800	2,700	11,600	17,100
Lee	233,600	14,700	79,900	83,800
Livingstone	586,800	14,000	62,900	61,600
Logan	207,400	7,400	37,000	54,500
McDonough	143,900	7,900	52,500	149,500
McHenry	246,300	46,400	89,300	38,700
McLean	399,600	17,100	99,600	150,300
Macon	165,900	6,200	34,100	39,200
Macoupin	298,900	16,100	57,600	102,100
Madison	349,900	18,600	46,000	53,100
Marion	269,000	6,400	24,300	19,300
Marshall	147,000	5,200	30,200	62,200
Mason	94,300	3,600	17,900	22,400
Massac	92,500	2,500	12,700	14,400
Menard	98,000	3,000	21,300	45,400
Mercer	151,000	6,300	51,500	198,100
Monroe	248,400	4,000	11,400	29,200
Montgomery	323,200	14,200	43,300	71,100
Morgan	167,700	5,400	40,500	100,100
Moultrie	120,400	5,500	17,900	15,400
Ogle	302,000	22,900	101,300	125,000
Peoria	211,100	8,200	42,600	84,600
Perry	169,900	6,100	17,800	20,100
Piatt	118,700	4,900	24,400	38,200
Pike	189,500	8,200	56,600	176,200
Pope	62,400	2,500	11,600	3,500
Pulaski	71,900	2,500	10,500	16,500
Putnam	45,600	1,900	13,700	25,900
Randolph	241,900	11,400	32,000	36,400
Richland	208,900	5,200	17,300	14,100
Rock Island	168,100	7,200	39,500	103,600
St. Clair	302,900	10,200	26,500	43,100
Saline	152,800	3,100	15,800	16,300
Sangamon	194,400	8,300	52,000	116,100
Schuyler	101,200	5,500	23,400	62,600
Scott	80,200	2,100	14,700	54,100
Shelby	346,900	13,400	40,500	49,600
Stark	84,800	3,000	27,200	85,300
Stephenson	373,200	38,700	93,600	125,000
Tazewell	182,800	10,300	45,500	61,500
Union	104,600	6,000	17,600	16,500
Vermilion	267,100	8,000	42,200	76,800
Wabash	78,400	1,600	8,400	14,000
Warren	124,000	6,100	60,400	192,400
Washington	274,600	12,800	27,400	19,100
Wayne	416,300	8,900	32,000	33,100
White	166,900	2,900	15,600	32,400
Whiteside	313,400	20,100	81,600	135,600
Will	305,000	14,500	48,300	33,900
Williamson	115,500	4,600	14,200	10,800
Winnebago	179,500	19,600	66,100	67,100
Woodford	188,500	7,900	43,800	51,700
STATE TOTAL	20,948,000	931,000	3,869,000	6,297,000

**States: Capitals, Settled,
Entry into Union**

State	Capital	Settled	Entered Union
Ala.....	Montgomery...	1702	1819, Dec. 14
Ariz.....	Phoenix.....	1848	1912, Feb. 14
Ark.....	Little Rock....	1785	1836, June 15
Cal.....	Sacramento....	1769	1850, Sept. 9
Colo....	Denver.....	1858	1876, Aug. 1
Conn. .	Hartford.....	1635	1788, Jan. 9
Del.....	Dover.....	1638	1787, Dec. 7
Fla.....	Tallahassee....	1565	1845, Mar. 3
Ga. . . .	Atlanta.....	1733	1788, Jan. 2
Idaho...	Boise.....	1842	1890, July 3
Ill.....	Springfield....	1720	1818, Dec. 3
Ind.....	Indianapolis...	1733	1816, Dec. 11
Iowa....	Des Moines....	1788	1846, Dec. 28
Kan.....	Topeka.....	1727	1861, Jan. 29
Ky.....	Frankfort.....	1774	1792, June 1
La.....	Baton Rouge...	1699	1812, Apr. 30
Me.....	Augusta.....	1624	1820, Mar. 15
Md.....	Annapolis....	1634	1788, Apr. 28
Mass....	Boston.....	1620	1788, Feb. 6
Mich....	Lansing.....	1668	1837, Jan. 26
Minn....	St. Paul.....	1805	1858, May 11
Miss....	Jackson....	1699	1817, Dec. 10
Mo.....	Jefferson City.	1764	1821, Aug. 10
Mont. .	Helena.....	1809	1889, Nov. 8

**States: Capitals, Settled,
Entry into Union**

State	Capital	Settled	Entered Union
Nebr....	Lincoln.....	1847	1867, Mar. 1
Nev. . .	Carson City...	1850	1864, Oct. 31
N. H.. .	Concord.....	1623	1788, June 21
N. J....	Trenton.....	1664	1787, Dec. 18
N.M....	Santa Fe.....	1605	1912, Jan. 6
N. Y....	Albany.....	1614	1788, July 26
N. C....	Raleigh.....	1650	1789, Nov. 21
N.D....	Bismarck.....	1766	1889, Nov. 2
Ohio....	Columbus.....	1788	1803, Mar. 1
Okla....	Oklahoma City.	1889	1907, Nov. 16
Ore.....	Salem.....	1811	1859, Feb. 14
Pa.....	Harrisburg...	1682	1787, Dec. 12
R. I....	Providence...	1636	1790, May 29
S. C....	Columbia.....	1670	1788, May 23
S. D....	Pierre.....	1856	1889, Nov. 2
Tenn....	Nashville.....	1757	1796, June 1
Texas...	Austin.....	1691	1845, Dec. 29
Utah....	Salt Lake City.	1847	1896, Jan. 4
Vt.....	Montpelier...	1724	1791, Mar. 4
Va. . . .	Richmond.....	1607	1788, June 26
Wash...	Olympia.....	1811	1889, Nov. 11
W. Va...	Charleston....	1727	1863, June 20
Wisc. . .	Madison.....	1766	1848, May 29
Wyo....	Cheyenne.....	1834	1890, July 10

**PRESIDENTS
OF THE UNITED STATES**

NAME	Born	Inaug.	Died	Native	Party
George Washington	1732	1789	1799	Va.	Fd.
John Adams.....	1735	1797	1826	Mass.	Fd.
Thomas Jefferson..	1743	1801	1826	Va.	D-R
James Madison....	1751	1809	1836	Va.	D-R
James Monroe....	1758	1817	1831	Va.	D-R
John Quincy Adams	1767	1825	1848	Mass.	Cl.
Andrew Jackson...	1767	1829	1845	S.C.	D.
Martin Van Buren.	1782	1837	1862	N.Y.	D.
William H. Harrison.	1773	1841	1841	Va.	W.
John Tyler.....	1790	1841	1862	Va.	W.
James K. Polk.....	1795	1845	1849	N.C.	D.
Zachary Taylor...	1784	1849	1850	Va.	W.
Millard Fillmore...	1800	1850	1874	N.Y.	W.
Franklin Pierce....	1804	1853	1869	N.H.	D.
James Buchanan...	1791	1857	1868	Pa.	D.
Abraham Lincoln..	1809	1861	1865	Ky.	R.
Andrew Johnson...	1808	1865	1875	N.C.	R.
Ulysses S. Grant...	1822	1869	1885	Ohio	R.
Rutherford B. Hayes	1822	1877	1893	Ohio	R.
James A. Garfield.	1831	1881	1881	Ohio	R.
Chester A. Arthur..	1830	1881	1886	Vt.	R.
Grover Cleveland..	1837	1885	1908	N.J.	D.
Benjamin Harrison.	1833	1889	1901	Ohio	R.
Grover Cleveland..	1837	1893	1908	N.J.	D.
William McKinley..	1843	1897	1901	Ohio	R.
Theodore Roosevelt	1858	1901	1919	N.Y.	R.
William H. Taft...	1857	1909	1930	Ohio	R.
Woodrow T. Wilson	1856	1913	1924	Va.	D.
Warren G. Harding.	1865	1921	1923	Ohio	R.
Calvin Coolidge....	1872	1923	1933	Vt.	R.
Herbert C. Hoover.	1874	1929	Iowa	R.
Franklin Roosevelt.	1882	1933	1945	N.Y.	D.
Harry S. Truman...	1884	1945	Mo.	D.
Dwight Eisenhower	1890	1953	Texas	R.

Points of Constitutional Law.

Congress must meet at least once a year.
 Congress may admit as many new states as desired.
 One State cannot undo the act of another.
 By the Constitution every citizen is guaranteed a speedy trial by jury.
 Congress cannot pass a law to punish for a crime already committed.
 A person who commits a felony in one State cannot find refuge in another.
 Treaties with foreign powers are made by the President and ratified by the Senate.
 The territories each have a delegate to Congress who is allowed the privilege of debate, but not the right to vote.
 The Vice-President, who ex-officio presides over the Senate has no vote in that body except in case a tie ballot.
 If the President holds a bill longer than ten days while Congress is in session it becomes a law without his signature.
 An act of Congress cannot become a law over the President's veto except on a two-thirds vote of both houses.
 The House of Representatives may impeach the President for any crime, but the Senate has the sole power to try all impeachments.
 Amendments to the Constitution of the United States require a two-third vote of each House of Congress, and must be ratified by at least three-fourths of the States.
 The President of the United States must be at least 35 years of age; a Senator, 30; a Congressman, 25; The President must have been a resident of the United States fourteen years.
 A naturalized citizen is not eligible to the office of President of the United States. A male child born in a foreign land to American parents has an equal chance to become the President with one born on American soil.
 The United States shall guarantee to every State a Republican form of government, and shall protect each of them against invasion, and on application of the Legislature or of the Executive (when the Legislature cannot be convened), against domestic trouble.

LEGAL HOLIDAYS IN THE VARIOUS STATES

- JAN. 1**—New Year's Day (all the States, Territories and possessions).
- JAN. 8**—Battle of New Orleans (in La.).
- JAN. 19**—R. E. Lee's Birthday (in Ala., Ark., Fla., Ga., Ky., Miss., N. C., S. C., Tenn. and Va.).
- JAN. 20**—Inauguration Day, beginning 1937 and every fourth year thereafter—by the 20th Amendment to the Constitution (in the Dist. of Col. only).
- FEB. 12**—Lincoln's Birthday (Alaska, Cal., Col., Conn., Del., Ill., Ind., Ia., Kan., Ky., Md., Mich., Minn., Mo., Mont., Neb., Nev., N. J., N. Y., N. M., N. Dak., Ohio, Ore., Pa., S. Dak., Tenn., Utah, Wash., W. Va., Wyo., and observed by Governor's proclamation in Mass.)
- FEB. 22**—Washington's Birthday (all the States, Territories and possessions).
- APRIL 16**—Good Friday (Conn., Del., Fla., La., Md., Minn., N. J., Pa., Tenn., Philippines and Puerto Rico.)
- APRIL 19**—Patriots' Day (in Me. and Mass.).
- APRIL 21**—Anniv. Battle of San Jacinto (in Tex.).
- APRIL 26**—Confederate Memorial Day (in Ala., Fla., Ga., and Miss.; World War Mem. Day, also, in Ga.).
- APRIL 26**—Fast Day (fourth Monday) in New Hampshire.
- MAY 10**—Confederate Memorial Day (in N. Car. and S. Car.).
- MAY 30**—Decoration or Memorial Day (all states and possessions, except Ala., Ark., Fla., Ga., La., Miss., N. Car. and S. Car.).
- MAY 30**—Confederate Memorial Day (in Va.).
- JUNE 3**—Birthday of Jefferson Davis (in Ala., Ark., Fla., Ga., La., Miss., S. C., Tex. and Va.).
- JUNE 3**—Confederate Memorial Day (in Ky. and Tenn.).
- JUNE 15**—Pioneer Day (in Idaho).
- JULY 4**—Independence Day (all the States, Territories and possessions).
- JULY 13**—Birthday of Gen. Bedford Forrest (in Tenn.).
- JULY 24**—Pioneer Day (in Utah).
- AUG. 1**—Colorado Day (in Col.)
- AUG. 16**—Anniv. Battle of Bennington (in Vt.).
- SEPT. 6**—Labor Day (1st Monday) (every State, Territory and possession).
- SEPT. 9**—Admission Day (in Cal.).
- SEPT. 12**—Defender's Day (in Md.).
- OCT. 12**—Columbus Day (Ark., Ariz., Cal., Col., Conn., Del., Fla., Idaho, Ill., Ind., Kan., Ky., La., Me., Md., Mass., Mich., Mo., Mont., Neb., Nev., N. H., N. J., N. Y., N. Dak., Ohio, Ore., Pa., R. I., Tex., Utah, Va., Vt., Wash., W. Va., also Puerto Rico. In Arkansas and Kansas it does not affect notes or judicial proceedings).
- OCT. 31**—Admission Day (in Nev.).
- NOV. 2** — Election Day (1st Tuesday after 1st Monday in Nov.). Every State and Territory except Alaska, Conn., Dist. of Col., Hawaii, Ill., Mass., Miss., Ohio, Philippines and Vt. In Illinois it is a legal holiday in Chicago, Springfield, East St. Louis, Galesburg, Danville, Cairo and Rockford. In Ohio it is a half holiday. In Maine it is a legal holiday only as to the courts, which also close on the State Election Day (biennially in even years, 2nd Monday in Sept.).
- NOV. 11**—Armistice Day (all the States, Territories and Possessions).
- NOV. 25** — Thanksgiving Day (Fourth Thursday) Every State, Territory and Possession. President Roosevelt, on Dec. 26, 1941, approved House Joint Resolution 41: "Resolved by the Senate and House of Representatives of the United States of America in Congress assembled. That the fourth Thursday of November in each year after the year 1941 be known as Thanksgiving Day."
- DEC. 25** — Christmas Day (every State, Territory and possession).

TIME DIFFERENCES

At Twelve O'Clock U.S. Eastern Standard Time, the clocks in U. S. cities are:

Atlanta, Ga.....	12.00 Noon
Baltimore, Md.....	12.00 Noon
Birmingham, Ala.....	11.00 A.M.
Boston, Mass.....	12.00 Noon
Buffalo, N. Y.....	12.00 Noon
Charleston, S. C.....	12.00 Noon
Chicago, Ill.....	11.00 A.M.
Cincinnati, Ohio.....	12.00 Noon
Cleveland, Ohio.....	12.00 Noon
Dallas, Tex.....	11.00 A.M.
Denver, Col.....	10.00 A.M.
Detroit, Mich.....	12.00 Noon
El Paso, Tex.....	10.00 A.M.
Galveston, Tex.....	11.00 A.M.
Indianapolis, Ind.....	11.00 A.M.
Kansas City, Mo.....	11.00 A.M.
Los Angeles, Cal.....	9.00 A. M.
Louisville, Ky.....	11.00 A.M.
Memphis, Tenn.....	11.00 A.M.
Milwaukee, Wis.....	11.00 A.M.
Minneapolis, Minn.....	11.00 A.M.
Nashville, Tenn.....	11.00 A.M.
New Orleans, La.....	11.00 A.M.
New York City.....	12.00 Noon
Norfolk, Va.....	12.00 Noon
Omaha, Neb.....	11.00 A.M.
Philadelphia, Pa.....	12.00 Noon
Pittsburgh, Pa.....	12.00 Noon
Richmond, Va.....	12.00 Noon
Salt Lake City, Utah.....	10.00 A.M.
San Francisco, Cal.....	9.00 A. M.
Savannah, Ga.....	12.00 Noon
Seattle, Wash.....	9.00 A. M.
St. Louis, Mo.....	11.00 A.M.
Toledo, Ohio.....	12.00 Noon
Washington, D. C.....	12.00 Noon

PLACES IN U. S. A. OF 25,000 AND OVER

1950 Census

ALABAMA
 Anniston..... 31,066
 Bessemer..... 28,445
 Birmingham... 326,037
 Gadsden..... 55,725
 Mobile..... 129,009
 Montgomery... 106,525
 Tuscaloosa... 46,396

ARIZONA
 Phoenix..... 106,818
 Tucson..... 45,454

ARKANSAS
 Fort Smith... 47,942
 Hot Springs... 29,307
 Little Rock... 102,213
 North Little
 Rock..... 44,097
 Pine Bluff... 37,162

CALIFORNIA
 Alameda..... 64,430
 Alhambra..... 51,359
 Arcadia..... 28,733
 Bakersfield... 34,784
 Berkeley..... 113,805
 Beverly Hills.. 29,032
 Burbank..... 78,577
 Compton..... 55,645
 E. Bakersfield. 38,177
 Fresno..... 91,669
 Glendale..... 95,702
 Huntington Pk. 29,450
 Inglewood... 46,185
 Long Beach... 250,767
 Los Angeles... 1,970,358
 Lynwood..... 25,823
 Oakland..... 384,575
 Ontario..... 26,279
 Palo Alto..... 25,475
 Pasadena..... 104,577
 Pomona..... 35,405

Redondo Beach 25,226
 Redwood City. 25,544
 Richmond..... 99,545
 Riverside..... 46,764
 Sacramento... 137,572
 San Bernardino 63,058
 San Diego..... 334,387
 San Francisco. 775,357
 San Jose..... 95,280
 San Leandro... 27,542
 San Mateo.... 41,782
 Santa Ana.... 45,533
 Santa Barbara 44,913
 Santa Monica. 71,595
 South Gate.... 51,116
 Stockton..... 70,853
 Torrance..... 31,834
 Vallejo..... 26,038
 Whittier..... 29,265

COLORADO
 Colorado
 Springs..... 45,472
 Denver..... 415,786
 Pueblo..... 63,685

CONNECTICUT
 Bridgeport... 158,709
 Bristol..... 35,961
 East Hartford. 29,933
 Fairfield..... 30,489
 Greenwich... 40,835
 Hamden..... 29,715
 Hartford..... 177,397
 Manchester... 34,116
 Meriden..... 44,088
 Middletown... 29,711
 Milford..... 26,870
 New Britain... 73,726
 New Haven... 164,443
 New London... 30,551
 Norwalk..... 49,460

1950 Census

Stamford..... 74,293
 Stratford..... 33,428
 Torrington... 27,820
 Waterbury... 104,477
 West Hartford. 44,402
 West Haven... 32,010

DELAWARE
 Wilmington... 110,356

DISTRICT OF COLUMBIA
 Washington... 802,178

FLORIDA
 Daytona Beach 30,187
 Ft. Lauderdale. 36,328
 Gainesville... 26,861
 Jacksonville... 204,517
 Key West..... 26,433
 Lakeland..... 30,851
 Miami..... 249,276
 Miami Beach.. 46,282
 Orlando..... 52,367
 Panama City... 25,814
 Pensacola.... 43,479
 St. Petersburg. 96,738
 Tallahassee.. 27,237
 Tampa..... 124,681
 W. Palm Beach 43,162

GEORGIA
 Albany..... 31,155
 Athens..... 28,180
 Atlanta..... 331,314
 Augusta..... 71,508
 Columbus..... 79,611
 La Grange.... 25,025
 Macon..... 70,252
 Rome..... 29,615
 Savannah... 119,638

IDAHO
 Boise City... 34,393
 Pocatello... 26,131

ILLINOIS
 Alton..... 32,550
 Aurora..... 50,576
 Belleville... 32,721
 Berwyn..... 51,280
 Bloomington.. 34,163
 Champaign... 39,563
 Chicago..... 3,620,962
 Cicero..... 67,544
 Danville..... 37,864
 Decatur..... 66,269
 East St. Louis. 82,295
 Elgin..... 44,223
 Evanston.... 73,641
 Galesburg... 31,425
 Granite City.. 29,465
 Joliet..... 51,601
 Kankakee.... 25,856
 Maywood..... 27,473
 Moline..... 37,397
 Oak Park.... 63,529
 Peoria..... 111,856
 Quincy..... 41,450
 Rockford.... 92,927
 Rock Island.. 48,710
 Springfield... 81,628
 Waukegan... 38,946

INDIANA
 Anderson.... 46,820
 Bloomington. 28,163
 East Chicago. 54,263
 Elkhart..... 35,646
 Evansville... 128,636
 Fort Wayne... 133,607
 Gary..... 133,911
 Hammond.... 87,594
 Indianapolis. 427,173
 Kokomo..... 38,672
 Lafayette.... 35,568
 Marion..... 30,081
 Michigan City 28,395
 Mishawaka... 32,913

1950 Census

Muncie..... 58,479
 New Albany... 29,346
 Richmond.... 39,539
 South Bend... 115,911
 Terre Haute... 64,214

IOWA
 Burlington... 30,613
 Cedar Rapids. 72,296
 Clinton..... 30,379
 Council Bluffs. 45,429
 Davenport... 74,549
 Des Moines... 177,965
 Dubuque..... 49,671
 Fort Dodge... 25,115
 Iowa City.... 27,212
 Mason City... 27,980
 Ottumwa..... 33,631
 Sioux City... 83,991
 Waterloo.... 65,198

KANSAS
 Hutchinson... 33,575
 Kansas City.. 129,553
 Salina..... 26,176
 Topeka..... 78,791
 Wichita..... 168,279

KENTUCKY
 Ashland..... 31,131
 Covington... 64,452
 Lexington... 55,534
 Louisville... 369,129
 Newport..... 31,044
 Owensboro... 33,651
 Paducah..... 32,828

LOUISIANA
 Alexandria... 34,913
 Baton Rouge. 125,629
 Lafayette.... 33,541
 Lake Charles.. 41,272
 Monroe..... 38,572
 New Orleans.. 570,445
 Shreveport... 127,206

MAINE
 Bangor..... 31,558
 Lewiston.... 40,974
 Portland..... 77,634

MARYLAND
 Baltimore.... 949,708
 Cumberland... 37,679
 Hagerstown... 36,260

MASSACHUSETTS
 Arlington.... 44,353
 Belmont..... 27,381
 Beverly..... 28,884
 Boston..... 301,444
 Brockton.... 62,860
 Brookline... 57,589
 Cambridge... 120,740
 Chelsea..... 38,912
 Chicopee.... 49,211
 Everett..... 45,982
 Fall River... 111,963
 Fitchburg... 42,691
 Framingham.. 28,086
 Gloucester... 25,167
 Haverhill... 47,280
 Holyoke..... 54,661
 Lawrence.... 80,536
 Lowell..... 97,249
 Lynn..... 99,738
 Malden..... 59,804
 Medford.... 66,113
 Melrose.... 26,988
 New Bedford. 109,189
 Newton..... 81,994
 Northampton. 29,063
 Pittsfield... 53,348
 Quincy..... 83,835
 Revere..... 36,763
 Salem..... 41,880
 Somerville... 102,351
 Springfield... 162,399
 Taunton..... 40,109

1950 Census

Waltham..... 47,187
 Watertown... 37,329
 Weymouth... 32,690
 Worcester... 203,486

MICHIGAN
 Ann Arbor... 48,251
 Battle Creek.. 48,666
 Bay City..... 52,523
 Dearborn.... 94,994
 Detroit..... 1,849,568
 Ferndale.... 29,675
 Flint..... 163,143
 Grand Rapids. 176,515
 Hamtramck... 43,355
 Highland Park. 46,393
 Jackson..... 51,088
 Kalamazoo... 57,704
 Lansing..... 92,129
 Lincoln Park.. 29,310
 Muskegon... 48,429
 Pontiac..... 73,681
 Port Huron... 35,725
 Royal Oak... 46,898
 Saginaw..... 92,918
 Wyandotte... 36,846

MINNESOTA
 Duluth..... 104,511
 Minneapolis.. 521,718
 Rochester... 29,885
 St. Cloud.... 28,410
 St. Paul..... 311,349
 Winona..... 25,031

MISSISSIPPI
 Biloxi..... 37,425
 Greenville... 29,936
 Hattiesburg... 29,474
 Jackson..... 98,271
 Laurel..... 25,038
 Meridian.... 41,893
 Vicksburg... 27,948

MISSOURI
 Columbia.... 31,994
 Independence. 39,963
 Jefferson City. 25,099
 Joplin..... 38,711
 Kansas City.. 456,622
 St. Joseph... 78,588
 St. Louis.... 856,796
 Springfield... 66,731
 University City 39,892

MONTANA
 Billings..... 31,834
 Butte..... 33,251
 Great Falls.. 39,214

NEBRASKA
 Lincoln..... 98,884
 Omaha..... 251,117

NEVADA
 Reno..... 32,497

NEW HAMPSHIRE
 Concord..... 27,988
 Manchester... 82,732
 Nashua..... 34,669

NEW JERSEY
 Atlantic City.. 61,657
 Bayonne..... 77,203
 Belleville... 32,019
 Bloomfield... 49,307
 Camden..... 124,555
 Clifton..... 64,511
 East Orange.. 79,340
 Elizabeth... 112,817
 Garfield.... 27,550
 Hackensack... 29,219
 Hamilton.... 41,156
 Hoboken.... 50,676
 Irvington... 59,201
 Jersey City... 299,017
 Kearny..... 39,952
 Linden..... 30,644
 Maplewood... 25,201
 Montclair... 43,927

1950 Census—continued

Newark.....438,776
 New Brunswick 38,811
 North Bergen.. 41,560
 Nutley..... 26,992
 Orange..... 38,037
 Passaic..... 57,702
 Paterson..... 139,336
 Perth Amboy.. 41,330
 Plainfield.... 42,366
 Teaneck..... 33,772
 Trenton..... 128,009
 Union..... 38,004
 Union City... 55,537
 W. New York.. 37,683
 West Orange. 28,605
 Woodbridge... 35,758

NEW MEXICO

Albuquerque.. 96,815
 Roswell..... 25,738
 Santa Fe..... 27,998

NEW YORK

Albany..... 134,995
 Amsterdam... 32,240
 Auburn..... 36,722
 Binghamton.. 80,674
 Buffalo..... 580,132
 Elmira..... 49,716
 Hempstead... 29,135
 Ithaca..... 29,257
 Jamestown... 43,354
 Kingston..... 28,817
 Lackawanna.. 27,658
 Lockport.... 25,133
 Mt. Vernon... 71,899
 Newburgh... 31,956
 New Rochelle. 59,725
 N. Y. City... 7,891,957
 Niagara Falls. 90,872
 Poughkeepsie. 41,023
 Rochester.... 332,488
 Rome..... 41,682

Schenectady... 91,785
 Syracuse..... 220,583
 Troy..... 72,311
 Utica..... 101,531
 Valley Stream. 26,854
 Watertown... 34,350
 White Plains.. 43,466
 Yonkers..... 152,798

NORTH CAROLINA

Asheville..... 53,000
 Charlotte.... 134,042
 Durham..... 71,311
 Fayetteville.. 34,715
 Greensboro... 74,389
 High Point... 39,973
 Kannapolis... 28,448
 Raleigh..... 65,679
 Rocky Mount. 27,697
 Wilmington... 45,043
 Winston-Salem 87,811

NORTH DAKOTA

Fargo..... 38,256
 Grand Forks.. 26,836

OHIO

Akron..... 274,605
 Alliance..... 26,161
 Barberton.... 27,820
 Canton..... 116,912
 Cincinnati... 503,998
 Cleveland.... 914,808
 Cleveland Heights..... 59,141
 Columbus.... 375,901
 Cuyahoga Falls 29,195
 Dayton..... 243,872
 East Cleveland 40,047
 Elyria..... 30,307
 Euclid..... 41,396
 Hamilton.... 57,951
 Lakewood.... 68,071
 Lima..... 50,246

1950 Census

Lorain..... 51,202
 Mansfield.... 43,564
 Marion..... 33,817
 Massillon.... 29,594
 Middletown.. 33,695
 Newark..... 34,275
 Norwood..... 35,001
 Parma..... 28,897
 Portsmouth... 36,798
 Sandusky.... 29,375
 Shaker Heights 28,222
 Springfield... 78,508
 Steubenville.. 35,872
 Toledo..... 303,616
 Warren..... 49,856
 Youngstown.. 168,330
 Zanesville... 40,517

OKLAHOMA

Enid..... 36,017
 Lawton..... 34,757
 Muskogee.... 37,289
 Norman..... 27,006
 Oklahoma City 243,504
 Tulsa..... 182,740

OREGON

Eugene..... 35,879
 Portland.... 373,628
 Salem..... 43,140

PENNSYLVANIA

Aliquippa.... 26,132
 Allentown... 106,756
 Altoona..... 71,177
 Bethlehem... 66,340
 Chester..... 66,039
 Easton..... 35,632
 Erie..... 130,803
 Harrisburg... 89,544
 Hazleton.... 35,491
 Johnstown... 63,232
 Lancaster... 63,774
 Lebanon..... 28,156

McKeesport... 51,502
 New Castle... 48,834
 New Kensington 25,146
 Norristown... 38,126
 Philadelphia. 2,071,605
 Pittsburgh... 676,806
 Reading..... 109,320
 Scranton.... 125,536
 Sharon..... 26,454
 Washington... 26,280
 Wilkes-Barre.. 76,826
 Wilkingsburg. 31,418
 Williamsport.. 45,047
 York..... 59,953

RHODE ISLAND

Cranston.... 55,060
 East Providence 35,871
 Newport..... 37,564
 Pawtucket... 81,436
 Providence... 248,674
 Warwick.... 43,028
 Woonsocket.. 50,211

SOUTH CAROLINA

Charleston... 70,174
 Columbia.... 86,914
 Greenville... 58,161
 Spartanburg.. 36,795

SOUTH DAKOTA

Rapid City... 25,310
 Sioux Falls... 52,696

TENNESSEE

Chattanooga. 131,041
 Jackson..... 30,207
 Johnson City.. 27,864
 Knoxville... 124,769
 Memphis.... 396,000
 Nashville... 174,307
 Oak Ridge... 30,229

TEXAS

Abilene..... 45,570
 Amarillo.... 74,246

1950 Census

Austin..... 132,459
 Beaumont.... 94,014
 Brownsville.. 36,066
 Corpus Christi 108,287
 Dallas..... 434,462
 El Paso..... 130,485
 Fort Worth... 278,778
 Galveston.... 66,568
 Houston..... 596,163
 Laredo..... 51,910
 Lubbock..... 71,747
 Odessa..... 29,495
 Port Arthur... 57,530
 San Angelo... 52,093
 San Antonio.. 408,442
 Temple..... 25,467
 Tyler..... 38,968
 Waco..... 84,706
 Wichita Falls. 68,042

UTAH

Ogden..... 57,112
 Provo..... 28,937
 Salt Lake City 182,121

VERMONT

Burlington... 33,155

VIRGINIA

Alexandria... 61,738
 Charlottesville. 25,969
 Danville.... 35,066
 Lynchburg... 47,727
 Newport News. 42,358
 Norfolk..... 213,513
 Petersburg... 35,054
 Portsmouth... 80,039
 Richmond.... 230,310
 Roanoke..... 91,921

WASHINGTON

Bellingham... 34,112
 Bremerton... 27,678
 Everett..... 33,849
 Seattle..... 467,591

Spokane..... 161,721
 Tacoma..... 143,673
 Vancouver... 41,664
 Yakima..... 38,486

WEST VIRGINIA

Charleston... 73,501
 Clarksburg... 32,014
 Fairmont.... 29,346
 Huntington.. 86,353
 Morgantown... 25,525
 Parkersburg.. 29,684
 Wheeling.... 58,891

WISCONSIN

Appleton.... 34,010
 Beloit..... 29,590
 Eau Claire... 36,058
 Fond du Lac... 29,936
 Green Bay... 52,735
 Kenosha..... 54,368
 La Crosse... 47,535
 Madison.... 96,056
 Manitowoc... 27,598
 Milwaukee... 637,392
 Oshkosh..... 41,084
 Racine..... 71,193
 Sheboygan... 42,365
 Superior (city) 35,325
 Wausau..... 30,414
 Wauwatosa... 33,324
 West Allis... 42,959

WYOMING

Cheyenne.... 31,935

U. S. TERRITORIES

Alaska..... 128,643
 American Samoa..... 18,937
 Canal Zone... 52,822
 Guam..... 59,498
 Hawaii..... 499,795
 Puerto Rico. 2,210,703
 Virgin Islands. 26,665

Weather Bureau

Explanation of Flag Signals.

No. 1. White Flag. No. 1, alone, indicates fair weather, stationary temperature.



No. 2, alone, indicates rain or snow, stationary temperature.

No. 3, alone, indicates local rain, stationary temperature.

No. 1, with No. 4 above it, indicates fair weather, warmer.

No. 1, with No. 4 below it, indicates fair weather, colder.

No. 2, with No. 4 above it, indicates warmer weather, rain or snow.

No. 2, with No. 4 below it, indicates colder weather, rain or snow.

No. 3, with No. 4 above it, indicates warmer weather, with local rains.

No. 3, with No. 4 below it, indicates colder weather, with local rains.

No. 1, with No. 5 above it, indicates fair weather, cold wave.

No. 2, with No. 5 above it, indicates wet weather, cold wave.

Forecasts made at 10 a.m., and displayed between 12 and 1 p.m., forecast the weather for the following day until 8 p.m.

No. 1. Clear or Fair Blue Flag.



Rain or Snow. No. 3. White and Blue Flag.



Local Rains. No. 4. Black Triangular Flag.



Temperature. No. 5. White Flag. Black Centre.



Cold Wave.

RAILROAD MILEAGE BETWEEN AMERICAN CITIES

To estimate the fare between any two cities; prevailing rate per mile for

multiply the given mileage by the approximate either coach or Pullman fare.

FROM	TO	New York	Chicago	Phila- delphia	St. Louis	Boston	San Fran- cisco	Pittsburgh	New Or- leans	Washing- ton
Albany	145	832	236	1,628	202	3,106	567	1,517	373
Atlanta	876	733	785	611	1,018	2,805	805	496	648
Baltimore	138	802	97	934	416	3,076	334	1,184	440
Boston	217	1,034	321	1,230	674	3,308	674	1,602	458
Buffalo	442	535	416	731	499	2,799	270	1,256	438
Chicago	912	621	284	1,924	2,574	498	912	790
Cincinnati	757	238	660	341	1,026	2,572	343	829	563
Cleveland	582	357	493	648	682	2,631	135	1,073	437
Columbus, O.	637	314	546	428	820	2,588	193	935	471
Denver	1,934	1,022	1,843	916	1,371	1,810	321	1,810	1,810
Detroit	692	272	669	488	750	2,546	947	1,092	655
Duluth	1,391	479	1,300	728	1,513	2,238	947	1,447	1,269
El Paso	2,310	1,465	2,219	1,245	2,414	1,287	1,866	1,195	2,139
Galveston	1,792	1,144	1,691	860	2,012	2,157	1,481	410	1,554
Grand Rapids, Mich.	821	178	815	462	878	2,452	462	1,090	764
Helena	2,452	1,540	2,361	1,540	2,574	1,250	2,098	1,152	2,320
Indianapolis	825	183	734	240	965	2,457	391	888	764
Jacksonport, Fla.	983	1,037	892	975	1,213	3,098	1,057	916	755
Kansas City	1,342	438	1,251	277	1,468	1,981	838	880	1,171
Los Angeles	3,149	2,269	3,058	2,084	3,273	475	2,773	2,907	2,978
Louisville	871	304	780	274	1,040	2,468	427	778	663

Memphis	1,157	1,066	311	1,387	2,439	807	396	875	929
Milwaukee	997	85	906	396	1,119	2,359	553	997	875
Minneapolis	1,332	420	1,241	586	1,451	2,096	888	1,285	1,210
Mobile	1,231	929	1,440	647	1,461	2,623	1,098	1,741	1,003
Montreal	386	841	477	1,051	380	3,175	794	1,655	614
Newark, N. J.	903	82	1,056	1,056	226	3,177	435	1,363	219
New Haven	76	980	167	1,141	1,403	3,254	520	1,448	304
New Orleans	1,372	912	1,281	699	1,602	2,482	1,142	1,372	228
New York	2,496	1,494	2,315	1,414	2,628	780	1,962	1,891	2,283
Ogden	1,405	1,314	1,413	1,414	1,627	1,781	961	1,080	1,284
Omaha	91	821	674	921	321	3,095	353	1,281	1,337
Philadelphia	444	468	353	674	674	2,472	759	1,142	302
Pittsburgh	332	1,149	436	1,345	1,115	3,472	772	1,717	573
Portland, Me.	2,202	313	2,121	2,026	660	2,772	2,760	2,746	3,082
Portland, Ore.	190	1,034	281	1,230	2,925	3,303	634	1,562	418
Providence	530	1,034	621	1,543	402	3,287	876	1,827	786
Quebec	343	879	252	918	573	3,153	417	1,946	115
Richmond, Va.	373	603	361	799	430	2,877	948	1,324	394
Rochester, N. Y.	1,392	470	1,301	327	1,474	1,867	688	941	1,221
St. Joseph, Mo.	1,065	284	974	1,230	2,194	621	699	894
St. Louis	1,322	410	1,231	576	1,444	2,086	878	1,275	1,200
St. Paul	1,943	1,204	1,852	920	2,150	1,911	1,541	571	1,715
San Antonio	3,186	2,274	3,095	2,194	3,308	2,742	2,482	3,064
San Francisco	3,151	2,239	3,060	2,332	3,273	2,742	2,482	3,064
Seattle	2,812	1,900	2,721	1,932	2,924	2,368	2,335	2,697
Spokane	1,130	925	1,030	1,131	1,209	1,589	1,511	367
Springfield, Mass.	1,195	1,309	1,104	1,187	1,255	1,269	828	967
Tampa, Fla.	705	244	615	437	795	2,01	1,022	596
Toledo	228	790	137	894	458	302	1,144
Washington

WEIGHTS AND MEASURES.

Troy Weight.

24 grains=1 pwt. 12 ounces=1 pound.
20 pwts.=1 ounce.

Used for weighing gold, silver and jewels.

Apothecaries' Weight.

20 grains=1 scruple. 8 drams=1 ounce.
3 scruples=1 dram. 12 ounces=1 pound.
The ounce and pound in this are the same as
in Troy weight.

Avoirdupois Weight.

27 11-32 grains=1 dram. 4 quarters=1 cwt.
16 drams=1 ounce. 2,000 lbs.=1 short ton.
16 ounces=1 pound. 2,240 lbs.=1 long ton.
25 lbs.=1 quarter.

Dry Measure.

2 pints=1 quart. 4 pecks. =1 bushel.
8 quarts=1 peck. 36 bush.=1 chaldron.

Liquid Measure.

4 gills=1 pint. 31½ gallons=1 barrel.
2 pints=1 quart. 2 barrels=1 hogshead.
4 quarts=1 gallon.

Time Measure.

60 seconds=1 minute. 24 hours=1 day.
60 minutes=1 hour. 7 days=1 week.
28, 29, 30 or 31 days=1 calendar month.
(30 days=1 month in computing interest.)
365 days=1 year. 366 days=1 leap year.

Long Measure.

12 inches=1 foot. 40 rods=1 furlong.
3 feet=1 yard. 8 furlong=1 sta. mile.
5½ yards=1 rod. 3 miles=1 league.

Cloth Measure.

2¼ inches=1 nail. 4 quarters=1 yard
4 nails=1 quarter.

Square Measure.

144sq. inches=1sq. foot. 40 sq. rods=1 rood.
9 sq. feet=1 sq. yard. 4 roods=1 acre.
30¼ sq. yards=1sq. rod. 640 acres=1 sq. mile.

FOR REMOVING STAINS.

ALABASTER. Use strong soap and water.
BLACK SILK. Brush and wipe it thoroughly, lay on table with the side intended to show, up; sponge with hot coffee strained through muslin; when partly dry, iron.
TO REMOVE STAINS OR GREASE FROM OIL PAINT. Use bisulphide of carbon, spirits of turpentine, or if it is dry and old, use chloroform. These and tar spots can be softened with olive oil and lard.
RUST FROM STEEL. Take half ounce of emery powder mixed with one ounce of soap and rub well.
FRUIT SPOTS FROM COTTONS. Apply cold soap, then touch the spot with a hair pencil or feather dipped in chlorate of soda, dip immediately in cold water.
GREASE FROM SILKS. Take a lump of magnesia, rub it wet on the spot, let it dry, then brush the powder off.
IRON RUST may be removed from white goods by sour milk.
SCORCH STAINS FROM WHITE LINEN Lay in bright sun.
MILDEW. Moisten the spot with clean water; rub on it a thick coating of castile soap mixed with chalk scrapings; rub with end of finger, then wash off.
OIL MARKS ON WALL PAPER. Apply paste of cold water and pipe clay, leave it on all night, brush off in the morning.
PAINT SPOT FROM CLOTHING. Saturate with equal parts turpentine and spirits of ammonia.
TO CLEANSE HOUSE PAPER. Rub a flannel cloth dipped in oatmeal.
BLACK CLOTH. Mix one part of spirits of ammonia with three parts warm water, rub with sponge or dark cloth, clean with water, rub with the nap.
FINGER MARKS FROM FURNITURE. Rub with a soft rag and sweet oil.
CHROMOS. Go over lightly with a damp linen cloth.
ZINC. Rub with a piece of cotton cloth dipped in kerosene, afterwards with a dry cloth.
VEGETABLE STAINS FROM HANDS. Rub with a slice of raw potato.
WINDOW GLASS. Paint can be removed by a strong solution of soda.

TECHNICAL DATA.

- To find diameter of a circle multiply circumference by .31831.
 To find circumference of a circle multiply diameter by 3.1416.
 To find area of a circle multiply square of diameter by .7854.
 To find surface of a ball multiply square of diameter by 3.1416.
 To find side of an equal square multiply diameter by .8662.
 To find cubic inches in a ball multiply cube of diameter by .5236.
 Doubling the diameter of a pipe increases its capacity four times.
 Double riveting is from 16 to 20 per cent, stronger than single.
 One cubic foot of anthracite coal weighs about 53 pounds.
 One cubic foot of bituminous coal weighs from 47 to 50 pounds.
 One ton of coal is equivalent to two cords of wood for steam purposes.
 A gallon of water (U. S. Standard) weighs 8¼ lbs. and contains 231 cubic inches.
 There are nine square feet of heating surface to each square foot of grate surface.
 A cubic foot of water contains 7½ gallons, 1728 cubic inches, and weighs 62½ lbs.
 Each nominal horse power of a boiler requires 30 to 35 lbs. of water per hour.
 To sharpen dull files lay them in dilute sulphuric acid until they are eaten deep enough.
 A horse power is equivalent to raising 33,000 lbs. one foot per minute, or 550 lbs. one foot per second.
 The average consumption of coal for steam boilers is 12 lbs. per hour for each square foot of grate surface.
 To find the pressure in pounds per square inch of a column of water, multiply the height of the column in feet by .434
 Steam rising from water at its boiling point (212 degrees) has a pressure equal to the atmosphere (14.7 lbs. to the square inch).

Surveyors' Measure

- 7.92 inches = 1 link 4 rods = 1 chain
 25 links = 1 rod
 10 square chains or 160 square rods = 1 acre
 640 acres = 1 square mile
 36 sq. miles (6 miles sq.) = 1 township

Cubic Measure

- 1,728 cu. in. = 1 cu. ft. 128 c.ft. = 1 cord (wood)
 27 cu. ft. = 1 cu. yd. 40 c.ft. = 1 ton (shpg.)
 2,150.42 cubic inches = 1 standard bushel
 231 cubic inches = 1 standard gallon
 1 cubic foot = about four-fifths of a bushel

Metric Equivalents. (Linear Measure)

- 1 cm. = 0.3937 in. 1 in. = 2.54 cm.
 1 dm. = 3.937 in. }
 = 0.328 feet } 1 ft. = 3.048 dm.
 1 meter = 39.37 in. = }
 1.0936 yards } 1 yard = 0.9144 meter
 1 dkm = 1.9884 rods } 1 rod = 0.5029 dkm
 1 km = 0.62137 m. } 1 mile = 1.6093 km

Square Measure

- 1 sq. centimeter = } 1 sq. inch = 6.452 sq. centimeter
 0.1550 sq. in. }
 1 sq. decimeter = } 1 sq. foot = 9.2903 square decimeters
 0.1076 square foot }
 1 sq. m. = 1.196 sq. yd. } 1 sq. yd. = 0.8361 sq. m.
 1 are = 3.954 sq. rd. } 1 sq. rd. = 0.2529 are
 1 hectare = 2.47 acres } 1 acre = 0.4047 hectare
 1 sq. kilom'r = 0.386 } 1 sq. m. = 2.59 sq. kilo- meters

Weights

- 1 gram = 0.03527 ounce 1 ounce = 28.35 grams
 1 kilogram = 2.2046 lbs. 1 lb. = 0.4536 kilogram
 1 metric ton = 0.98421 } 1 English ton = 1.016 English ton } metric ton

Approximate Metric Equivalents

- 1 decimeter = 4 inches (1.06 qt. liquid
 1 meter = 1.1 yard 1 liter { 0.9 qt. dry
 1 kilometer = ⅔ of mile 1 hektoliter = 2½ bush.
 1 hectare = 2½ acres 1 kilogram = 2 1-5 lbs.
 1 stere or cu. meter =)
 ¼ of a cord) 1 met. ton = 2,204 lbs.

LIST OF COMMON ELEMENTS WITH SYMBOLS AND ATOMIC WEIGHTS



Aluminum	Al	26.97	Magnesium	Mg	24.32
Antimony	Sb	121.76	Mercury	Hg	200.61
Argon	A	39.944	Molybdenum	Mo	95.95
Arsenic	As	74.91	Neon	Ne	20.183
Barium	Ba	137.36	Nickel	Ni	58.69
Beryllium	Be	9.02	Nitrogen	N	14.008
Bismuth	Bi	209.00	Oxygen	O	16.0000
Boron	B	10.82	Phosphorus	P	30.98
Bromine	Br	79.916	Platinum	Pt	195.25
Cadmium	Cd	112.41	Potassium	K	39.096
Calcium	Ca	40.08	Radium	Ra	226.05
Carbon	C	12.010	Silicon	Si	28.06
Chlorine	Cl	35.457	Silver	Ag	107.88
Chromium	Cr	52.01	Sodium	Na	22.997
Cobalt	Co	58.94	Strontium	Sr	87.63
Copper	Cu	63.57	Sulphur	S	32.06
Fluorine	F	19.00	Tantalum	Ta	180.88
Gold	Au	197.2	Tellurium	Te	127.61
Helium	He	4.003	Tin	Sn	118.70
Hydrogen	H	1.0080	Titanium	Ti	47.90
Iodine	I	126.92	Tungsten	W	186.02
Iron	Fe	55.85	Uranium	U	238.07
Krypton	Kr	83.7	Vanadium	V	50.95
Lead	Pb	207.21	Zinc	Zn	65.38
Lithium	Li	6.94	Zirconium	Zr	91.22

Knots and Miles

Source: United States Coast and Geodetic Survey

The U. S. Statute Mile is 5,280 feet in length. On the Continent most of the old miles, which varied in length from about 3,300 feet to over 36,000 feet, have been replaced, officially at least, by the kilometer, which equals 0.6214 statute mile or 3,280.8 feet.

The Nautical, Geographic, or Sea Mile at any place is considered, for purposes of navigation, to be equal to the length of one minute of latitude at that place.

The U. S. Nautical Mile is 6,080.20 feet in length and equal to one-sixtieth of a degree of a great circle of a sphere whose surface is equal in area to the area of the surface of the earth (Clarke's spheroid of 1866).

The Knot is a measure of speed; a speed of one knot being a speed of one nautical mile an hour.

A Nautical Mile — 1.1516 statute miles; a Fathom — 6 feet; a Cable — 100 fathoms or 600 feet or approximately 0.1 nautical mile.

To convert statute miles into nautical miles, multiply statute miles by 0.8684; to convert nautical miles into statute miles, multiply nautical miles by 1.1516, or roughly 11/7.

United States Air Forces and the Navy use the knot as the standard aeronautical unit of speed and the nautical mile as the corresponding unit of distance.



Phone
LINCOLN 530

LINCOLN SAVINGS AND LOAN ASSOCIATION

WILLIAM E. HODNETT, President
Logan County's friendly, profitable savings center, since 1883
Corner **BROADWAY** and **KICKAPOO**, Lincoln, Ill.

**Plant & Animal
Foods, Seeds,
Farm Chemicals**



**Makers of
"BILLS BEST"
and
"SLICK CHICK"
Feeds**

THE B. B. MILLING COMPANY
EMDEN, ILLINOIS



**HARTSBURG GRAIN, COAL &
LUMBER CO.**

YARDS AND ELEVATOR ON ILLINOIS CENTRAL RAILROAD

PHONE 6

HARTSBURG, ILLINOIS

CLAUS LEESMAN, *President*
GALEN SHIRLEY, *Secretary*
BYRON JANSSEN, *Manager*

ALEXANDER'S TOWN & COUNTRY MARKET

ROUTE 10, EAST LINCOLN, ILLINOIS

OUR BUSINESS IS FILLING YOUR HOME FREEZER

CUSTOM SLAUGHTERING Beef, Lamb, Pork, Veal Poultry Dressing	SHARP FREEZING Cold Storage	MEAT SALES Frozen Foods Wrapping Supplies Sea Foods	CUSTOM PROCESSING Curing Smoking Lard Rendering
---	--------------------------------	--	--

MARKET PHONE 151 PLANT PHONE 1589


STATE BANK OF LATHAM

ORGANIZED 1911

LATHAM **PHONE 42311** ILLINOIS

MEMBER MEMBER

FEDERAL DEPOSIT INSURANCE CORPORATION FEDERAL RESERVE SYSTEM




UNION



BELL





UNIVERSITY OF ILLINOIS-URBANA
917 73AM31 C001 V008
AMERICAN AERIAL COUNTY HISTORY SERIES C



3 0112 025337202