


- Informative
- Historical
- Pictorial
- Review of




---

# Hancock County

---





~~MAP ROOM~~





THE AMERICAN AERIAL COUNTY HISTORY SERIES, No. 16

*This is*

# Hancock County, Illinois

**An Up-To-Date Historical Narrative with County  
Map and Many Unique Aerial Photographs  
of Cities, Towns, Villages and Farmsteads**

By

**JOHN DRURY**

*Author Historic Midwest Houses, Midwest Heritage, etc.,  
and member of American Association for  
State and Local History*

1955

PUBLISHED BY

**THE LOREE COMPANY**

3094 Milwaukee Avenue

Chicago 18, Illinois

**PRICE \$25.00**

COPYRIGHT 1955 BY THE LOREE CO. ALL RIGHTS RESERVED. PRINTED IN U.S.A

The American Aerial County History Series No. 16

Already published for Illinois:

- Macon County
- \ Fulton County
- \ Champaign County
- \ Vermilion County
- Tazewell County
- \ Pike County
- > McDonough County
- Logan County
- De Witt County
- Cass County
- \ Brown County
- Mason County
- Piatt County
- Menard County
- \ Iroquois County

Printed in offset lithography  
by The Loree Company,  
Chicago, Illinois. 1954

## ACKNOWLEDGMENTS

This is the sixteenth of a series of new-style county histories which will include all of the 102 counties of Illinois, and, ultimately, all of the 3,103 counties in the United States. The project, specializing in aerial photographs of cities, towns, villages and farmsteads and with brief historical narratives added, is known as The American Aerial County History Series.

In the preparation of this work on Hancock County, Illinois, the author and publisher hereby acknowledge their gratitude, for advice and assistance generously given them, to Mr. Joseph C. Wolf and Mrs. Ellen Chase of the Newberry Library, Chicago; to Mr. Herbert H. Hewitt, Mrs. Roberta Sutton and Miss Winifred Baum, all of the Chicago Public Library, Chicago; and to various librarians, public officials, business executives and private citizens of the city of Carthage and the county of Hancock, Illinois. The author also wishes to express special acknowledgment to his wife, Marion Neville Drury, for research, editorial and proof-reading assistance.

Grateful appreciation is also shown here to officials of the Bureau of Public Roads of the U. S. Department of Commerce and to officials of the Department of Public Works & Planning of the State of Illinois (in particular to those in charge of that department's Bureau of Research and Planning in the Highway Department), for permission to use the Hancock County maps included in this book.

Sources used by the author in preparing this volume were: *An Illustrated Atlas of Hancock County, Illinois* (published by A.T. Andreas, Chicago, 1874); *Nauvoo Guide*, the American Guide Series (sponsored by the Unity Club of Nauvoo, published by A. C. McClurg & Company, Chicago, 1939); *Illinois: A Descriptive and Historical Guide*, the American Guide Series (A. C. McClurg & Company, Chicago, 1939); *County and City Data Book, 1952* (United States Bureau of the Census, Washington, 1952); *The Editor and Publisher Market Guide for 1955* (the Editor and Publisher Company, New York, 1955); and *The Rand McNally Commercial Atlas for 1954* (Rand McNally Company, Chicago, 1954).

REF. 16.0455 L. 1.1111-11.6





TABLE OF CONTENTS

Map of Hancock County. . . . .	VI
Story of Hancock County. . . . .	1
City of Carthage . . . . .	15
Appanoose Township (Niota). . . . .	17
Augusta Township (Augusta, Pulaski) . . . . .	37
Bear Creek Township (Basco) . . . . .	63
Carthage Township (Carthage city) . . . . .	85
Chili Township (Bowen, Chili) . . . . .	117
Dallas Township (Dallas City, Colusa) . . . . .	143
Durham Township (Durham) . . . . .	159
Fountain Green Township (Fountain Green, Webster) . . . . .	183
Hancock Township (Joetta, Middlecreek). . . . .	207
Harmony Township (Bently, Denver) . . . . .	229
La Harpe Township (La Harpe, Disco) . . . . .	257
Montebello Township (Hamilton, Millikin). . . . .	281
Nauvoo Township (Nauvoo) . . . . .	309
Pilot Grove Township (Burnside, La Crosse). . . . .	315
Pontoosuc Township (Pontoosuc). . . . .	339
Prairie Township (Elvaston, McCall) . . . . .	353
Rock Creek Township (Ferris, Adrian). . . . .	377
Rocky Run Township (Mallard). . . . .	403
St. Albans Township (West Point, Stillwell) . . . . .	419
St. Mary Township (Plymouth, St. Mary). . . . .	443
Sonora Township (Powellton) . . . . .	469
Walker Township (Sutter, Breckenridge, Tioga) . . . . .	497
Warsaw Township (Warsaw). . . . .	525
Wilcox Township . . . . .	529
Wythe Township (Elderville). . . . .	541

GENERAL HIGHWAY MAP  
**HANCOCK COUNTY**  
ILLINOIS

Prepared by the  
BUREAU OF RESEARCH AND PLANNING  
DIVISION OF HIGHWAYS  
DEPARTMENT OF PUBLIC WORKS & BUILDINGS  
IN COOPERATION WITH THE  
US DEPARTMENT OF COMMERCE  
BUREAU OF PUBLIC ROADS



- LEGEND
- State Route
  - County Road
  - Local Road
  - Proposed Road
  - Unimproved Road
  - Waterway
  - Railroad
  - City
  - Village
  - Hamlet
  - Unclassified
  - Section
  - Township
  - County
  - State



## STORY OF HANCOCK COUNTY, ILLINOIS

Although that chapter in Hancock County's past having to do with the founding of Nauvoo and the Mormon disturbances of the 1840's is one of the most dramatic in Illinois --- and American --- history, yet it does not contain the whole story of the county. For a complete narrative of the birth, rise and present status of Hancock County, located on the Mississippi River in west central Illinois, we must turn to the quiet, industrious, patient folk who, generation after generation both before the Mormons arrived and after they left, built Hancock County into one of the Prairie State's leading agricultural counties of today.

Among the thousands of tourists who annually visit Nauvoo State Park for a glimpse of the historic buildings and landmarks in this early Mormon city, there are many who observe with an appreciative eye the great, level, prosperous farms of the county and the tall, white grain elevators that signalize thriving towns and villages on railroads or highways. Here, too, are the miles and miles of vineyards that form the background of Nauvoo's Festival of the Grape --- an annual folk event that brings hundreds of additional visitors to the historic old town on the Mississippi.

Another characteristic of Hancock County are its many fine pasture lands where graze the cattle that provide one more unique county product --- its renowned blue cheese. Actually, the Grape Festival at Nauvoo, staged each September, celebrates the Wedding of the Wine and Cheese, a picturesque ceremony introduced into the county by the French colonists who took over Nauvoo after the Mormons left in 1846.

### FRENCH EXPLORERS

First white men to view the future site of Hancock County were the famous French explorers, Father Marquette and Louis Jolliett. After leaving Quebec in 1673 and paddling in their canoes through the Great Lakes and down the Wisconsin River, they discovered the Upper Mississippi River that same year.

On their way down the Mississippi as far as the mouth of the Arkansas River, Marquette and Jolliet passed the land that in aftertimes was to become Hancock County. They then returned to Quebec by way of the Illinois River and claimed almost all of interior America for the King of France. Thus it became a colony called New France.

One hundred years later, after the close of the French and Indian Wars, this great wilderness domain came into the possession of the British. But by that time

the thirteen colonies were firmly established on the Atlantic seaboard. Then came the American Revolution of 1775-1783. After George Rogers Clark and his handful of American backwoodsmen captured key British posts in Illinois and Indiana, the new American flag was for the first time raised over what is now the eastern half of the Midwest.

There followed the formation of the Northwest Territory, out of which were later carved the states of Ohio, Indiana, Illinois, Michigan, Wisconsin and part of Minnesota. When the Territory of Illinois was created in 1809, future Hancock County lay in St. Clair County, which then embraced most of upper Illinois. Then, in 1812, Madison County was organized and included what is now Hancock County. When Pike County was established in 1821, it embraced the region of present-day Hancock. And there the region remained until Hancock County was created in 1825.

### EARLY FRENCH FORT

If Marquette and Jolliet were the first white men to glimpse the soil of future Hancock County, the first to establish temporary settlement in the area appear to have been the soldiers who occupied an early French fort which, we are told, stood on the site of present-day Warsaw, second largest city in the county. It seems this log fort was built during the French and Indian War of 1754-1760 to protect French interests on the Mississippi against the British and their Indian allies.

One account, written in 1874, says this French post, called Fort Johnston or Johnson, "was situated on the high point, two hundred yards below Main Street, in Warsaw." It adds that the fort was abandoned by the French when a large British force from the Great Lakes region threatened to attack it. By 1825, when Hancock County was organized, this old French outpost was in a state of ruins.

### AN AMERICAN FORT

It would seem that from earliest times the site of future Warsaw was considered a strategic one by military officers. For after this territory came under the American flag, and following the close of the War of 1812, the federal government built another fort here; one that safeguarded the frontier from Indian raids. This was called Fort Edwards after Ninian Edwards, who was then governor of the Territory of Illinois, which had been organized in 1809.

From *An Illustrated Atlas of Hancock County, Illinois*, published by A. T. Andreas, we learn that Fort Edwards "was situated on the high bluffs overlooking the Mississippi, about a quarter of a mile above Main street, in Warsaw. It consisted of two block houses, a magazine, and four other buildings, and enclosed about a quarter of an acre of land. It was built soon after the War of 1812, to protect the frontier from Indian depredations. It was evacuated about 1827. In 1830, it was occupied as a hotel."

## MAJOR ZACHARY TAYLOR

Not least interesting about Fort Edwards, located in what was to become Hancock County, is that it was built by soldiers under the command of young Major Zachary Taylor, who, about three decades later, became twelfth President of the United States. After joining the army in 1808, Taylor was commissioned a captain in 1810, and during the War of 1812, was elevated to major following his successful defense of Fort Harrison (afterwards Terre Haute, Indiana).

With the close of the War of 1812, Major Taylor supervised the building of Fort Edwards, in what was then Madison County, as well as a number of other military posts on the frontier of that period. Then he fought in the Black Hawk War of 1832, and came out of that conflict a colonel. It was in the Mexican War of 1846-1848 that Taylor, now a general, won his spurs as a military hero of the first rank. He became President of the United States in 1849. A year later President Taylor was stricken with typhus fever and shortly afterwards died in the White House. He was succeeded in office by Millard Fillmore.

## MILITARY FAMILIES

When Fort Edwards was in its prime a number of army officers and their families lived in log cabins adjacent to the post. Among these was Major John R. Wilcox, who appears to have retired from the army afterwards to become one of the founders of the town of Warsaw. Others associated with him in the platting of Warsaw in 1834 were Mark Aldrich, John Montague and John W. Vineyard. The survey of the town was made by James W. Brattle.

In addition to army officers, other early settlers of Warsaw were Curtis Caldwell, John Clark, Isham Cochran, Jarvis Beebe, Mark Aldrich, and a French family named Buisanette. By the time Warsaw was laid out, Fort Edwards had been abandoned as a military post and was used for a time as a hotel and a fur headquarters.

## FIRST PERMANENT SETTLERS

Believed to have been the first permanent settler of what is now Hancock County was I. J. Waggoner, who arrived at an early day and staked out a claim in what now is Montebello Township. At that time the region in which he settled belonged to Pike County. Soon after Waggoner came another newcomer, Amzi Doolittle, built a log cabin in future Appanoose Township and he is believed to have been the county's second permanent settler.

A glance at the county's first elected officers, and first grand and petit jurymen (see "First Election" and "First Jurymen") will reveal the names of other early settlers who came before Hancock County was organized in 1825.

## HANCOCK COUNTY ESTABLISHED

By the middle 1820's there were enough settlers in the region to form a new county. Accordingly, petitions were soon in circulation among the citizens of the area, and when enough signatures were obtained, the petitions were presented to the Illinois state legislature. That body thereafter passed an enabling act creating Hancock County on January 13, 1825, the act having been signed by Governor Edward Coles. Five other new Illinois counties were established that same year—Calhoun, Clay, Adams, McDonough and Warren.

At first, the seat of Hancock County was established at Fort Edwards, as this was the largest community at that time. Earliest sessions of the County Commissioners' Court were held in temporary quarters at Fort Edwards, usually a private log dwelling. When the town of Carthage was platted in 1835, it became the seat of justice of Hancock County.

## FIRST COUNTY OFFICERS

It was not until 1829 that the citizens of Hancock County elected their first county officers. The election was held in Fort Edwards and the population of the county then was not much more than 350 inhabitants. When the voting was over, James White, George Y. Cutler and Henry Nichols were found to have been elected members of the County Commissioners' Court. They, in turn, appointed Isaac Campbell as treasurer; Wesley Williams as clerk; and John Johnson as county surveyor.

At one of its earliest meetings, the County Commissioners' Court "ordered that, until otherwise directed, the courts of this county shall be held at the house of James White, at or near the head of the lower rapids." The county ruling body also ordered "that, on the motion of Wesley Williams, the Clerk of this court be permitted to hold his office at or near the house of Hazen Bedell, near the foot of the lower rapids, for the present, if he chooses."

## FIRST JURYMEN

In addition to the above officers, all of whom were early settlers of Hancock County, the names of the county's first jurymen give further glimpses of the region's early pioneers. Summoned to serve on the county's first grand jury in 1829 were Daniel Crenshaw, Luther Whitney, Morrell Marston, John Clark, Leonard L. Abney, Philip Malett, William Clark, Reuben Bratton, Thomas Payne, John Sikes, John Johnson, John Harding, William Vance, Hazen Bedell, John Waggoner, Robert Wallace, James Miller, Davison Hibbard, Samuel Gooch, John Reed, Isaac R. Campbell, Edward White, Hugh Wilson and a Mr. Dewey.

On the county's first petit jury of the Circuit Court were Horace B. Whitney, John R. Wilcox, Edward Robertson, Samuel Brierly, James Brierly, Robert Harding, Aaron Harding, Abijah Wilson, Abdiel Parsons, Richard Chaney, Benjamin T.

Tungate, George W. Harper, Charles Robinson, Charles Smith, Patrick Moffitt, William Wallace, Nathaniel Kennedy, John Campbell, Ralph Raborn, Thomas Softly, Enoch Hankins, Arthur Parvin, Abraham Moore, Alexander White, Asa Reed, William Flint, Peter Williams, Dan Van Burkloe, Amzi Doolittle, Hezekiah Spillman, Richard Dunn, Sam Bell, Noah W. Payne, Joseph Puryear, and a Mr. Yaples and a Mr. Lewis.

The above-named, and others, were the men who pioneered in Hancock County history. "The early settlers of this county," says a local historical work issued in 1874, "were men of energy and courage, and came mainly from the Middle and Southern States. They were men of rough manners, but generous impulses . . . They had to encounter the usual vicissitudes and hardships of the pioneers; and were brave participants in the early Indian wars; but there is no record extant that they were particularly assailed in the Black Hawk and Winnebago wars, the theater of the Indian deprivations being more intimately associated in the memories of the early settlers of adjacent counties."

#### CARTHAGE BECOMES COUNTY SEAT

As population rapidly increased in the new county, the desirability of a more centrally located county seat than Fort Edwards (afterwards Warsaw) was felt throughout the countryside. And thus it came about that Carthage was platted, and designated the county's new seat of justice, in 1835. Soon afterwards a permanent courthouse was built here, as well as a county jail. Today, Carthage has a population of 3,214 and is served by the Chicago, Burlington & Quincy and Wabash railroads as well as by US 136 and State 94. The city contains Carthage College, founded in 1870 and the first Lutheran college in the Midwest.

#### WARSAW PLATTED

When Hancock County was organized in 1825, old Fort Edwards, on the Mississippi River, was abandoned as a military post, but the settlement around it remained and this became Hancock's first county seat. It was in 1834 that this settlement was formally platted as a town and its name changed to Warsaw. The founders of the town were Major John R. Wilcox, Mark Aldrich, John Montague and John Vineyard.

A year after the town was platted, however, it lost the title of county seat to the new town of Carthage, located in a more central position than Warsaw. Today, Warsaw is the second largest city in Hancock County, having a population of 2,002. It is situated on the Toledo, Peoria & Western Railroad and adjacent to State 96.

Other towns and villages founded about the same time as Warsaw and Carthage and still in existence are Appanoose, Augusta, La Harpe, Fountain Green, Chili, Plymouth, Pulaski and Pontoosuc. It is to be noted these towns and vil-

lages were established just after the Black Hawk War of 1832, a conflict that resulted in the permanent removal of the Indians from Illinois.

## JOHN HANCOCK

Hancock County is named after John Hancock, patriot of the American Revolution whose elaborate signature heads the list of signers of the Declaration of Independence. As is well known, John Hancock's name has now become a popular folk expression, being another term for anyone's signature. A native of Braintree, Massachusetts, where he was born in 1737, John Hancock was educated at Harvard University, inherited his uncle's wealth and mercantile business in 1764, and became a leader, with Samuel Adams, in the American Revolution.

From 1775 to 1777, John Hancock presided over the Continental Congress. In 1780 he was elected the first governor of Massachusetts. He was re-elected to this office almost continuously until his death in 1793. One of the best biographies of him is *John Hancock*, written by L. Sears and published in 1912.

## ARRIVAL OF THE MORMONS

In the spring of 1839 thousands of members of the Church of Jesus Christ of Latter-day Saints, popularly known as the Mormons, came to Hancock County and established a headquarters city they called "Nauvoo," this being a Hebrew word, they said, for "beautiful place."

Although the Mormons are now divided into two branches, namely the Church of Jesus Christ of Latter-day Saints (with headquarters at Salt Lake City, Utah) and the Reorganized Church of Jesus Christ of Latter-day (with headquarters at Independence, Missouri), both groups look to Nauvoo, in Hancock County, Illinois, as an historic shrine of the first importance in their system of religion.

For not only was Nauvoo, once the largest city in Illinois, laid out and built by Joseph Smith, founder and Prophet of the Mormon religion, but it was here he was arrested during the Mormon disturbances of the 1840's and, while in jail at Carthage, shot and killed (together with his brother) by a mob of angry citizens. But today the old town of Nauvoo is of interest to others besides those of the Mormon faith, and it was for this additional reason the State of Illinois converted it into a state park.

It was in 1830 that Joseph Smith, after he published the *Book of Mormon* at Palmyra, New York, founded the Church of Jesus Christ of Latter-day Saints. Subsequently, church headquarters were moved to Ohio and then to Missouri. When Joseph Smith and his followers were expelled from Missouri, they moved across the Mississippi River and established the city of Nauvoo in Illinois.



## NAUVOO FOUNDED

On his arrival at the site of Nauvoo in 1839, Joseph Smith found there a small village called Commerce. It had formerly been an Indian trading post. "The place," wrote the Prophet afterwards, "was literally a wilderness. The land was mostly covered with trees and bushes, and much of it was so wet that it was with the utmost difficulty that a footman could get through, and totally impossible for teams. Commerce was so unhealthy very few could live there, but believing that it might become a healthy place by the blessing of heaven to the Saints, and no more eligible place presenting itself, I considered it wisdom to make an attempt to build up a city."

Here, then, Joseph Smith built the city of Nauvoo. When completed, when its great hill-top temple looked out over the Mississippi valley, Nauvoo had 20,000 inhabitants—it was then the largest city in Illinois. And it was at this time, too, that Joseph Smith, now wielding widespread influence, announced himself as a candidate for President of the United States. He sent missionaries to all parts of the nation.

## BUILDING OF THE TEMPLE

What was to have been the masterpiece of all public buildings in the "New Zion" here on the Mississippi River was the Nauvoo Temple, which, although actually completed, was used only for a few months before the Mormons were driven from Illinois. A tall, ornate, stone edifice topped by a gilded statue of the angel Moroni, the Nauvoo Temple stood on a promontory above the Mormon town, and, during its short existence, was something of a landmark to Mississippi steamboat captains. After being partially destroyed by fire started by an incendiary in 1848, it was later completely ruined in an electrical storm.

## MURDER OF THE PROPHET

As more and more converts to the Mormon faith poured into Nauvoo from all parts of America and even from England, as the huge Nauvoo Temple was nearing completion and as Joseph Smith grew in power and influence, opposition to the new sect increased steadily among the non-Mormon settlers of the countryside. For one thing, the non-Mormons, most of whom lived at Carthage, feared the growing political influence of the Saints at Nauvoo; they resented the balance of political power in Illinois now held by the Smith followers.

In the midst of this increasing antagonism, there occurred a sudden break among the leaders of the church. Joseph Smith was accused of tyranny and oppression. When the Prophet destroyed his opposition's newspaper and printing press, he, together with his brother Hyrum and several others, was arrested and placed in the county jail at Carthage. While confined here, Joseph Smith and his brother were, on June 27, 1844, shot to death by an enraged mob that stormed the jail.

## DEPARTURE OF THE MORMONS

Although the murder of the Prophet and his brother brought a temporary halt in the activities of those opposed to the church, it was not long before resentment again flared. After a number of armed clashes, Brigham Young, who took command of the Saints, ordered that the church should abandon Nauvoo, leave Illinois, and seek a New Zion elsewhere. And thus it came about that the Mormons migrated to Salt Lake City, in Utah, the last of them leaving Illinois 1847.

But not all of them followed Brigham Young to Utah. With the death of the Prophet, a sizable number of the Saints felt that leadership of the church should legally pass to the Prophet's son and namesake. As a result of this division, a new group was established and called itself the Reorganized Church of Jesus Christ of Latter Day Saints. It was headed by Joseph Smith, son of the Prophet, and set up headquarters at Independence, Missouri.

## A FRENCH UTOPIA

After the Mormons left Nauvoo, the town was deserted and in time its once-populous streets were overgrown with weeds. And thus it was when, in 1849, a group of French communists, known as the Icarians, took over the abandoned town with the intention of setting up here a socialistic Utopia. These Icarians were headed by Etienne Cabet, a prominent French lawyer who, in his widely-read book *Voyage to Icaria*, urged the formation of a socialistic community based, we are told, on "the moral teachings of Christ."

Soon the town of Nauvoo was brought back to life by the Icarians, who lived and worked under rules established by a president, elected annually, and a cabinet of directors. But in time the Icarians became restless, dissension followed, and by 1856 this ideal community fell to pieces. In that year Cabet and a few of his followers retired to St. Louis and there the French idealist died a short while later. If the Icarians did not achieve their dream of a Utopia in the middle of America, however, they at least introduced an activity that has remained in the region—the gentle art of wine-making.

## GERMAN IMMIGRANTS

Once more a "deserted village," Nauvoo, again, did not long remain so. For by this time an increasing number of German immigrants were settling in Hancock County, and a goodly portion of these came to live in the abandoned houses at Nauvoo. Some of these Germans were refugees of the Revolution of 1848 in Germany. As they were all sturdy, industrious, quiet and conventional folk, the countryside round about Nauvoo soon was a normal, thriving, rural area of farms, pastures and vineyards.

## MR. LINCOLN SPEAKS

Another outstanding event in the history of Hancock County was the occasion on which Abraham Lincoln spoke before a large crowd in the county seat town of Carthage. It was during the Illinois senatorial campaign of 1858 when Lincoln, then running as a candidate for United States senator against Stephen A. Douglas, addressed a crowd of 6,000 persons in the Public Square at Carthage. Afterwards, the Chicago Tribune said that "Mr. Lincoln was in admirable spirits and voice and gave us the best speech ever made in Hancock County." The site where Lincoln spoke that day (October 22, 1858) is now indicated by a stone marker at the south entrance of the Hancock County Courthouse in Carthage.

## CARTHAGE COLLEGE

Near the eastern limits of the city of Carthage is located Carthage College, a co-educational seat of learning established in 1870. It was the first Lutheran college to be founded in the Midwest. Today, the college occupies a broad, elm-shaded campus on which stand a number of low brick and stone buildings. It is attended by students from many parts of west central Illinois.

## LOCK AND DAM NO. 19

Serving Hancock County, as well as many other counties in both Illinois and Iowa, is Lock and Dam No. 19, a giant hydro-electric power project on the Mississippi River at Hamilton, in Hancock County. It was built in 1913 at a cost of \$23,000,000 and was then the largest hydro-electric plant in the Midwest. Otherwise known as the Keokuk Dam, this project is one of twenty-six locks and dams constructed to improve navigation on the Upper Mississippi River. It has a capacity of 200,000 horsepower and its cables, supported on steel towers, supply electricity to such a distant city as St. Louis.

## LAKE COOPER

When the Keokuk Dam was built in 1913, it resulted in the formation of a placid body of water on the Illinois shore that now is known as Lake Cooper. It was named after Hugh L. Cooper, chief engineer in charge of the construction of Lock and Dam No. 19. The lake affords opportunities for boating, bathing, fishing and duck-hunting, and on its hilly banks are located numerous summer cottages.

## FESTIVAL OF THE GRAPE

An annual folk event at Nauvoo which brings many visitors to the historic old town is the Festival of the Grape, held each September in celebration of the grape harvest. It was the French Icarians who first introduced grape culture into

the Nauvoo region, and, since then, this activity has been greatly expanded by the German immigrants who came later and by others.

Included in the festival is the ceremony called Wedding of the Wine and Cheese, a custom brought over from Roquefort, France. For Hancock County is also noted as the producer of Nauvoo blue cheese, an appetizing product that has become widely popular. There are many old wine cellars and underground cheese storage places in Nauvoo. Beyond the town, on rolling, sunny slopes, stretch numberless vineyards in all directions.

## NAUVOO STATE PARK

Because of its rich historical associations and its surviving landmarks, the older portion of Nauvoo, known locally as the Flat, has been taken over by the State of Illinois and converted into a state park. It comprises an area of 200 acres and contains such landmarks as the Joseph Smith and Brigham Young homes, as well as the dwelling houses of several other Mormon leaders.

Beyond this lower town rises the Hill, where may be found the site of the great Nauvoo Temple, and also several French Icarian apartment houses and an Icarian meeting hall. Here, also, stands the Oriental Hotel, only stopping-place in Nauvoo today. With its many relics on display, the Oriental Hotel is something of a local museum.

## HANCOCK COUNTY TODAY

According to the latest U. S. census figures, Hancock County in 1950 had a total population of 25,790, which in population rank placed it 1,111th among the 3,103 counties in the United States. Its principal city and county seat, Carthage, had a population of 3,214—an increase of 24.8 per cent over its 1940 figure. With a land area of 797 square miles, the county's density of population was 32 inhabitants per square mile.

Of the county's total population, 12,437 were classified as rural non-farm dwellers, 10,139 as rural farm dwellers, and 3,214 as urban dwellers (all of whom lived in Carthage city). There were 2,471 infants under five years of age, 3,623 persons sixty-five years old and over, and the median age was given as 33.2 years. In 1950 the county had 16,871 potential voters.

Under the heading of vital statistics, there were 528 births and 346 deaths (including 16 infants); also there were 197 marriages. The number of families (two or more persons related by marriage or blood) was given as 6,875, and the median income of these families in 1949 was \$2,375. More than 40 per cent of these families had incomes of less than \$2,000, and 12.4 per cent had incomes of \$5,000 or more.


Of the county's total of 4,515 young persons between the ages of seven and seventeen (school age), there were 2,855 between the ages of seven and thirteen (98.3 per cent) enrolled in primary schools, and 1,460 between the ages of fourteen and seventeen (90.7 per cent) enrolled in high schools. Of all of the inhabitants of the county twenty-five years old and over, it was found that the median number of school years they completed was 9.1.

The potential labor force of the county in 1950 consisted of 19,569 persons fourteen years old and over, and of this total 9,844 were actually employed (more than 78 per cent of which were males and 21.9 per cent females). The largest number of those employed were engaged in agriculture, the figure being 3,609, and the second largest group were engaged in wholesale and retail trade (1,575). Of all persons employed in Hancock County, 38.1 per cent were engaged in agriculture and 10.7 per cent in manufacturing.

In the field of housing, the county in 1950 had 8,833 dwelling units (in 1940 it had 8,645). The median number of rooms per unit was 5.6. More than 87 per cent were one-dwelling unit detached structures, and 37.3 per cent had hot running water, private toilet and bath and were not dilapidated. More than 63 per cent were owner-occupied, 39.1 per cent had central heating, 78.3 per cent had mechanical refrigerators, and 97.0 per cent had radios. There were 5,588 classified as non-farm dwelling units, and the median value of these was placed at \$4,105. In renter-occupied units, the median gross monthly rental was given as \$32.51.

In 1949 (when the last business census was taken) there were 440 retail stores in the county, and the sales of these stores that year amounted to \$18,344,000. The largest group in the retail category were food stores, of which there were 92, with total sales amounting to \$4,172,000. The second largest group were eating and drinking places (72), with sales amounting to \$1,530,000. There were 57 wholesale establishments in the county which grossed \$15,369,000 in 1948. In that same year the county's 26 manufacturing plants turned out products in the amount of \$1,725,000.

Of the county's total of 2,792 farms in the 1950 census year, 2,517 were classified as commercial farms. More than 33 per cent of all farms were operated by tenants. The average value of land and buildings per farm for all farms was given as \$25,775.00. In 1949, which was four years after the close of World War II, the value of all farm products sold (crops, livestock, poultry, dairy products) was \$19,527,000. Farm expenditures that same year for all farms were \$2,681,000 for feed for livestock and poultry, and \$722,000 for hired labor.



**THE ILLINOIS STATE FLAG**

## STATE FLAG OF ILLINOIS

ILLINOIS' STATE FLAG was officially adopted on July 6, 1915, after a vigorous campaign by Mrs. Ella Park Lawrence, State Regent of the Daughters of the American Revolution.

Early in 1912, Mrs. Lawrence began visiting local D. A. R. chapters throughout Illinois seeking cooperation in promoting selection of an official State banner to place in the Continental Memorial Hall in Washington, D. C. In 1913, Mrs. Lawrence offered a prize of \$25.00 to the Illinois D. A. R. chapter submitting the best design for the banner. She also wrote to members of the General Assembly seeking their cooperation.

Four judges were then selected to choose the winning design. Thirty-five designs were submitted and the Rockford Chapter entry was chosen as Illinois' future emblem.

State Senator Raymond D. Mecker introduced the bill which was to legalize the flag. After passage in the Senate it was pushed through the House of Representatives, despite an overcrowded calendar.

The measure automatically became a law July 6, 1915, when the Governor failed to affix his signature to the bill.

The first official flag, made in Washington, D. C., was three by five feet in size, of white silk. Flags were given by Mrs. Lawrence to Secretary of State; Daughters of the American Revolution in Illinois; National Society Daughters of the American Revolution in Illinois; National Society Daughters of the American Revolution (to hang in Memorial Continental Hall, Washington, D. C.); Rebecca Parke Chapter, Galesburg and the Illinois State Historical Society.

Visitors to Springfield cannot fail to notice the State Banner flanking the Stars and Stripes in the Rotunda at the State House. In the same juxtaposition it appears in the office of the Secretary of State. It is flown on ceremonial days by numerous patriotic bodies throughout the State. For officials and the public alike it stands as a reminder of our greatness as a State and our pride in our membership in the United States of America.



ILLINOIS STATE CAPITOL





## CARTHAGE

In the geographical center of Hancock County is located Carthage, seat of justice and largest city in the county. In 1950 it had a total population of 3,214—an increase of 24.8 per cent over its 1940 figure. The city is served by the Chicago, Burlington & Quincy and the Wabash railroads and by US 136 and State 94.

Just east of Carthage, on US 136, is situated Carthage College, a co-educational seat of learning established in 1870. It was the first Lutheran college to be founded in the Midwest. The college occupies a number of low brick and stone buildings on an elm-shaded campus and is attended by students from all parts of west central Illinois.

An outstanding historic sight in Carthage is the old stone county jail in which the founder of the Mormon church, Joseph Smith, and his brother were shot to death by an angry mob during the Mormon disturbances of the 1840's. Another notable historic sight in Carthage is the stone marker on the Public Square marking the spot where Abraham Lincoln spoke in 1858.

Carthage city is the only community in Carthage Township, which has a total population of 3,771.

# THE HOME OF



## JUNIOR DITTMER Carthage, Ill.

• STATE BANK OF LA HARPE •

*La Harpe*, ILLINOIS

ALWAYS AT YOUR SERVICE . . . ALL WAYS

*We invite you to call on us in our New Modern Banking Quarters*

YOUR BUSINESS SOLICITED AND APPRECIATED

MEMBER OF FEDERAL DEPOSIT INSURANCE CORPORATION

LA HARPE

PHONE 7

ILLINOIS

# APPANOOSE TOWNSHIP

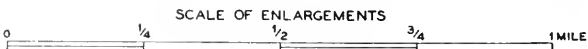
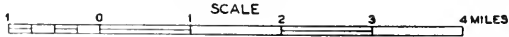
NIOTA

APPANOOSE TOWNSHIP and NAUVOO TOWNSHIP

### GENERAL HIGHWAY MAP

PREPARED BY THE  
BUREAU OF RESEARCH AND PLANNING  
DIVISION OF HIGHWAYS  
DEPARTMENT OF PUBLIC WORKS & BUILDINGS  
IN COOPERATION WITH THE  
U.S. DEPARTMENT OF COMMERCE  
BUREAU OF PUBLIC ROADS

REVISIONS  
SEE COUNTY  
MAP  
FOR DATES  
OF REVISIONS  
ON ROAD TYPE  
AND CULTURAL  
FEATURES.



POLYCONIC PROJECTION

R 6 W

LEE COUNTY

STATE OF IOWA

FORT MADISON  
POP 14,943

61

FORT MADISON BRIDGE  
TOLL BRIDGE

(E. FT. MADISON)  
NIOTA

MISSISSIPPI RIVER

LEE COUNTY

T 7 N

PONTIAC TOWNSHIP

WATER BRIDGE

ROBINSON

A P P A N C R O S S E

L. CREEK

SAS

NAUVOO  
POP 1,242

NAUVOO  
CONSERVATION  
AREA

SONORA TOWNSHIP

6 MONROSE  
POP 643




## NIOTA

Only community of Appanoose Township, in the northwest corner of the county, is the village of Niota. It is sometimes called East Fort Madison because of its location on the Illinois side of the Fort Madison toll bridge over the Mississippi River at this point. Niota is on state highways 9 and 96. The township in which it is located, Appanoose, has a total population of 717. First settlers of the township were Amizi Doolittle and James White, who settled here in 1826.



APPANOOSE PRESBYTERIAN CHURCH & PARSONAGE  
Appanoose Sec. 14




APPANOOSE CEMETERY Rt. 1  
Niota Sec. 14 Started 1878



CRESCENT SCHOOL Sec. 13  
Appanoose



FRAME SCHOOL Rt. 1  
Niota Sec. 15 Vacant last 3 Years



NIOTA PUBLIC SCHOOL Niota  
Unit 325  
Went into Unit Summer of 1952



AMANN, CHARLES  
Niota Sec. 23

Rt. 1  
80 acres



BAKER, PAUL C.  
Niota Sec. 33

110 acres



AMMER ALBERT J.  
Nauvoo Sec. 32

Rt. 1  
190 acres



BALLINGER, KEITH  
Niota Sec. 12

Rt. 1  
116 acres



ARGAST, OLIVER J.  
Nauvoo Sec. 33

Rt. 1  
164 acres




BAXTER, HARRY T.  
Niota Sec. 11  
All kinds of fruits

Rt. 1  
106 acres



ARMSTRONG, IKE  
Niota Robert H. Hasse Op.

Sec. 30  
Rt. 1  
120 acres



BERTSCH, HARRY & BLANCHARD  
Nauvoo Sec. 33

Rt. 1  
100 acres



BODDKER, DELMAR  
Niota Sec. 15

85 acres



BOEDDEKER, JOHN  
Niota Sec. 14

196 acres



BOEDDEKER, DELMAR Op A. Mc Koon Rt. 1  
Niota Sec. 24

120 acres




BOEGNER, GEORGE J.  
Nauvoo Sec. 32

Rt. 1  
100 acres



BOEDDEKER, JOHN J. MRS.  
Niota Sec. 14

Rt. 1  
29 acres



BOYLE, FRED MRS.  
Niota Sec. 14

Rt. 1  
148 acres



BOEDDEKER, JOHN  
Niota Sec. 23

Rt. 1  
80 acres



BOYLES, CHARLES T. MR. & MRS.  
Niota Sec. 29

100 acres





BOYLES, RAY  
Niota Sec. 25

Rt. 1  
90 acres



BROWN, FRANK  
Niota Sec. 12  
Reg. Hampshire Hogs

Rt. 1  
24 acres



BREITBARTH, AUGUST H.  
Niota Sec. 15

Rt. 1  
80 acres



CREW EQUIPMENT BLDG. SERVICE PIPELINE CO.  
Niota



BREITBARTH, FRED  
Niota Sec. 28

Rt. 1  
200 acres



CUERDEN, BERNICE, MRS. Sec. 35 Rt. 1  
Niota Floyd Cuerden Op 80 acres



BRILEY, HELEN  
Niota Sec. 28

Rt. 1  
80 acres



CURL, G. E.  
Niota Sec. 15



DAVIS, GUY  
Niota Sec. 25

Rt. 1  
153 acres




DUSENBERRY, EDWARD  
Nauvoo Sec. 31

Rt. 1  
64 acres



DOSSET, MAXENE  
Niota Sec. 15

3 acres



EASTERDAY, ALFRED  
Niota Sec. 24

Rt. 1  
216 acres



DUNCAN, ALBERT LEE  
Niota Sec. 20

$\frac{1}{2}$  acre



EASTERDAY, ED.  
Niota Sec. 24

Rt. 1  
80 acres



DUNCAN, EDWARD  
Niota Sec. 20

110 acres



EASTERDAY, EDWARD MRS.  
Niota Sec. 13

Rt. 1  
14 acres



EASTERDAY, RENO Rt. 1  
Niota Sec. 36 80 acres



GERHARDT, FRIEDA Sec. 20  
Niota Op. Melvin Lowman 70 acres



FERGUSON, MERRILL A. Rt. 1  
Niota Sec. 14 160 acres



GERHARDT, FRIEDA  
Niota Sec. 20 70 acres



FERGUSON, SARAH Rt. 1  
Niota Sec. 28 80 acres



GERHARDT, JOYCE Rt. 1  
Nauvoo Sec. 32 74 acres



GEHLE, WILLIAM Rt. 1  
Niota Sec. 36 80 acres



GERHARDT, PETE Rt. 1  
Niota Sec. 26 5 acres



GERHARDT, PETE Sec. 35 Rt. 1  
Niota Lloyd Gerhardt Op. 85 acres



GIBSON, MRS. H. O. Sec. 25 Rt. 1  
Niota Op. Willard Gerhardt 125 acres



GERHARDT, W. PHIL Sec. 20 40 acres  
Niota



GNANN, MERLE Sec. 33 Rt. 1  
Nauvoo 80 acres




GERHARDT, WALTER Sec. 24 Rt. 1  
Niota 40 acres




GNANN, MERLE Sec. 33 Rt. 1  
Nauvoo 120 acres



GERHARDT, WALTER W. Sec. 22 170 acres  
Niota



GORDEN, ROSE Sec. 20 40 acres  
Niota



GRIFFITH EDNA Rt. 1  
Niota Sec. 26 160 acres




HAIGH, MRS. MINNIE Rt. 1  
Niota Sec. 13 60 acres



GROSS ESTATE Rt. 1  
Niota Sec. 34 120 acres




HAMMAN, IRA W. 100 acres  
Nauvoo Sec. 30



HAASE, CONRAD 120 acres  
Niota Sec. 22



HAMMAN, LELAND R. 225 acres  
Nauvoo Sec. 30  
Reg. Poland China Hogs



HAASE, CONRAD Rt. 1  
Niota Sec. 22 174 acres



HAMMAN, JOHN ESTATE Rt. 1  
Nauvoo Sec. 31 80 acres



HAMMAN, SADIE O. Rt. 1  
Nauvoo Sec 29 160 acres



HOGAN, FLORENCE MRS. Rt. 1  
Niota Sec 13 258 acres



HARTMAN, MR & MRS. FLOYD H. Rt. 1  
Nauvoo Sec 31 42 acres



HOGAN, JOHN D. MRS. Rt. 1  
Niota Sec. 13 180 acres



HEBERER, MRS. C. Rt. 1  
Niota Sec. 27 140 acres



HOTZ, GEORGE MR. & MRS. Rt. 1  
Niota Sec. 15 40 acres



HOGAN, AMBROSE Rt. 1  
Niota Sec. 24 160 acres



HOTZ, WILLIAM Rt. 1  
Nauvoo Sec. 31 50 acres




HOWELL, JOSEPH MR. & MRS.  
Niota Sec. 21 120 acres



KINYOUN, MR. & MRS. EVERETT R.  
Nauvoo Sec. 31 28 acres  
100 years old



HUTSON, CLARENCE A. Sec. 1 Rt. 1  
Niota Floyd M. Hutson Ten. 191 acres



KNISLEY, C. D. Rt. 1  
Niota Sec. 20 100 acres



HUTSON, CLARENCE C. Hutson Jr. Ten.  
Niota Sec. 11 Rt. 1 93 acres



KYBURZ, CARL  
Nauvoo Sec. 33 120 acres



JACOBS, FLYER Rt. 1  
Niota Sec. 36 80 acres



LAUFERSHEIMER, EARL V Rt. 1  
Nauvoo 20 acres



LAUBERSHEIMER, EARL V.  
Nauvoo Sec. 30 74 acres



NIOTA ELEVATOR Elmer Boegner Owner  
Niota Sec. 10 Feeds-Grain-Coal



MACKIE, RALPH P. Rt. 1  
Nauvoo Sec. 29 131 acres



PECK, LEO Pt. 1  
Niota Sec. 26 200 acres



MARSHALL, MRS. LELA Rt. 1  
Niota Sec. 28 160 acres



PECK, LEO Pt. 1  
Niota Sec. 25 112½ acres



NEWTON, ESTELA Rt. 1  
Niota Sec. 34 160 acres



PILKINGTON, GEORGE H.  
Niota Sec. 15 1½ acres





PILKINGTON, WILLIAM  
Niota Sec. 15

Rt. 1  
197 acres



PRON, CARL  
Niota Sec. 31

Rt. 1  
130 acres



PILKINTON, GEORGE H.  
Niota Sec. 15

14 1/2 acres



REA, HELEN & DEE  
Niota Sec. 15

60 acres



POLHANS, E. G.  
Niota Sec. 9



REED, BOB  
Niota Sec. 15

220 acres



PORTH, IDA  
Niota Sec. 22

Rt. 1  
100 acres



REIMBOLD, ELDRFD J  
Nauvoo Sec. 31

Rt. 1  
190 acres



HOSS MERLE F. Sec. 20 41 acres  
Niota



SCHNEIDER, WILLIAM & ETHEL Rt. 1  
Niota Sec. 15 23 acres



SCHAFFER, C. B. Rt. 1  
Niota Sec. 26 120 acres



SEE, C. V. Sec. 14 Rt. 1  
Niota Jerry See breeder Duroc 10 acres



SCHNEIDER, ANNA C. MRS. Rt. 1  
Niota Sec. 13 142 acres



SIEGFRIED GEORGE Rt. 1  
Niota Sec. 13 120 acres



SCHNEIDER, RUSSELL Rt. 1  
Niota Sec. 12 118 acres




SEIGRIEST, GLENN Rt. 1  
Niota Sec. 27 178 acres



SEIGRIST, C.  
Niota Sec. 27

Rt. 1



SIEGRIST, GLENN  
Nauvoo Sec. 32

Rt. 1  
110 acres



SEIGRIST ESTATE, CHAS.  
Niota Sec. 35

Rt. 1  
160 acres



SIMON, ALVIN  
Niota Sec. 21

200 acres




SEIGRIST, GLENN  
Niota Sec. 27

Rt. 1  
164 acres



SINLE, EMILY  
Niota Sec. 22

Rt. 1  
120 acres



SERVICE PIPELINE CO.  
Niota Pumps Crude Oil to Refineries



SDALAND, HAZEL C.  
Niota Sec. 22

158 acres



SOLAND, RUSSELL Rt. 1  
Nauvoo Sec. 34 80 acres



SUGARS, GEORGE C. Rt. 1  
Niota Sec. 21 44 acres



SOLAND, RUSSELL Rt. 1  
Nauvoo Sec. 34 80 acres



SUGARS, JOHNIE  
Niota Sec. 20 120 acres



SPARROW, ROY Rt. 1  
Niota Sec. 1 380 acres



TABER LUMBER CO.  
Nauvoo Sec. 31



STUBB, BARNEY Rt. 1  
Niota Sec. 30 160 acres



THOMPSON, J. Rt. 1  
Niota Sec. 26 210 acres



THOMPSON, J. V. Rt. 1  
Niota Sec. 26 210 acres



WEBB, MARY Rt. 1  
Nauvoo Sec. 33 160 acres



TRIPP, WILBUR R. Rt. 1  
Niota Sec. 14 80 acres



WEBB ESTATE Rt. 1  
Nauvoo Sec. 34 80 acres



VONARA, GLENN Rt. 1  
Niota Sec. 26 35 acres



WILKINS, HATTIE Rt. 1  
Nauvoo Sec. 32 83 acres



WEBB, JASPER Rt. 1  
Niota Sec. 34 160 acres



WILKINS, MABLE Rt. 1  
Nauvoo Sec. 30 160 acres



WILLIAMS, GEORGE  
Nauvoo Sec. 32

76 acres



YAGERS, DICK  
Nauvoo Sec. 31

Rt. 1  
80 acres



WILSON, ROBERT H.  
Niota Sec. 24

Rt. 1  
160 acres



ZEH, CARL  
Niota Sec. 10

Rt. 1  
70 acres



WILSON, WOODROW  
Niota Sec. 16

Rt. 1  
40 acres

**CHICKEN — CATFISH**

**STEAKS — SHRIMP — HAM**

**FLORA THUMS CAFE**

**NIOTA, ILL.                      HIWAY 96**

# AUGUSTA TOWNSHIP

AUGUSTA

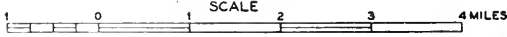
PULASKI

AUGUSTA TOWNSHIP

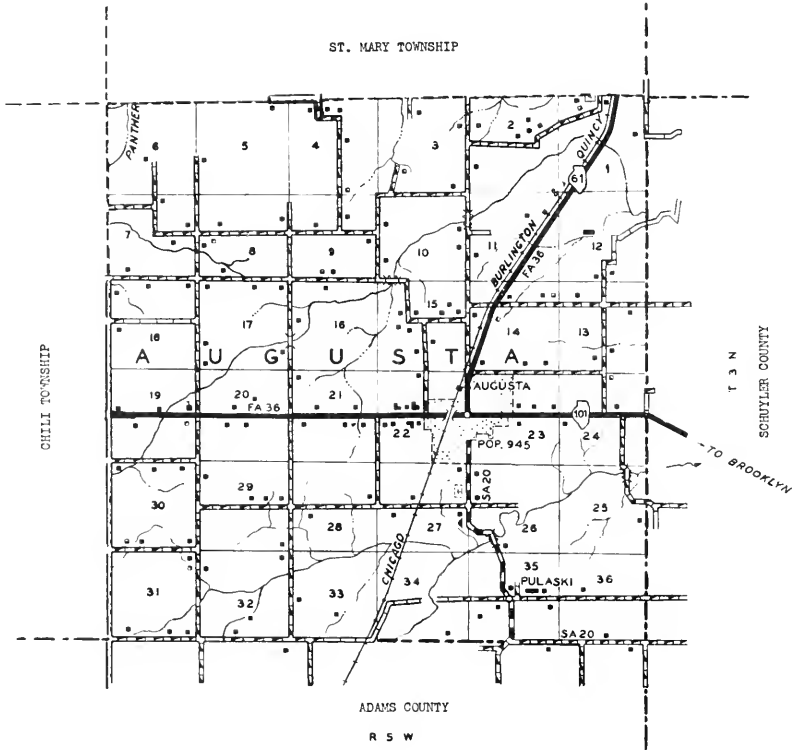
GENERAL HIGHWAY MAP

PREPARED BY THE  
BUREAU OF RESEARCH AND PLANNING  
DIVISION OF HIGHWAYS  
DEPARTMENT OF PUBLIC WORKS & BUILDINGS  
IN COOPERATION WITH THE  
U.S. DEPARTMENT OF COMMERCE  
BUREAU OF PUBLIC ROADS

REVISIONS  
SEE COUNTY  
MAP  
FOR RATES  
OF REVISIONS  
ON ROAD TYPE  
AND CULTURAL  
FEATURES.



POLYCONIC PROJECTION







## AUGUSTA

Principal community of Augusta Township, in the southeast corner of the county, is the incorporated village of Augusta, with a total population of 945. In addition to numerous retail stores and service establishments, the village contains a postoffice and banking facilities. It is located on the Chicago, Burlington & Quincy Railroad and on state highways 101 and 61.

Augusta village received its name from Augusta, Georgia. It was platted in 1836 by Joel Catlin, B. Mead and William D. Abernethy. The surveyor was James W. Brattle. The township in which it is located, Augusta, has a total population of 1,384. Among early settlers of the township were Joel Catlin and William H. Mead.



## PULASKI

The only other community in Augusta Township is the hamlet of Pulaski, which in 1950 had a population of twelve. It is served by the postoffice at nearby Augusta village. The hamlet is named after Count Pulaski, who aided the colonists in the American Revolution.



## **AUGUSTA FARMERS CO-OP CO.**

**PHONE 64  
AUGUSTA, ILL.**

**AFCO AND STALEY FEEDS  
COMPLETE GRINDING & MIXING SERVICE  
CUSTOM CLEANING  
BUYERS OF GRAIN & SEEDS**

## **USE LUCIE HYBRID HOG FOR MORE PROFIT**

**HERE'S WHY . . .**

**SUPERIOR TO STANDARD BREEDS**

- 1. MEAT TYPE HOGS**
- 2. USE 10-20% LESS FEED**
- 3. MARKET 2 WEEKS EARLIER**
- 4. RAISE MORE PIGS PER LITTER**

*Backed by 18 Consecutive Years  
Performance Testing*

## **LUCIE HYBRID HOG FARMS**

**AUGUSTA, ILLINOIS**  
1 1/4 MILES NORTHWEST  
**PHONE 265 F6**



PRESBYTERIAN CHURCH

Augusta



AUGUSTA GRADE SCHOOL  
Augusta

Sec. 14



AUGUSTA UNIT HIGH SCHOOL

Augusta



SHERWOOD SCHOOL  
Augusta

Rt. 1  
1 acre



PULASKI CEMETERY  
Augusta Sec. 35

Rt. 1



WOODLAWN CEMETERY  
Augusta Sec. 22



ALESHIRE, CLYDE & NELLIE E.  
Plymouth Sec. 2 Rt. 1  
40 acres



PLYMOUTH RACE TRACKS  
Plymouth Sec. 1 Rt. 1  
10 acres



BAILY, CLYDE  
Mt. Pulaski Sec. 35 Rt. 1  
Lot



ANDERSON, CHESTER R. Sec. 23 Rt. 2  
Augusta Lantz Lyman Op 224 acres



BEARD, FRED  
Augusta Sec. 24 & 23 Rt. 1  
90 acres



AUGUSTA FOUNDRY INC.  
Augusta Sec. 14



BEARD, FRED W.  
Augusta Sec. 23 Rt. 2  
95 acres



BEARD, FRED  
Augusta Sec. 24 Rt. 1  
160 acres



BLUNT, LYNN  
Augusta Sec. 22 Rt. 1  
200 acres



BELL, ARTHUR  
Bowen Sec. 32 Rt. 1  
65 acres



BLUNT, LYNN  
Augusta Sec. 15 Rt. 1  
100 acres



BENCE, LAWRENCE  
Augusta Sec. 14 Rt. 1  
11 acres



BOSTON, FRED  
Bowen Sec. 18 Rt. 1  
120 acres



BLACKBURN, MARCUS  
Augusta Sec. 14 80 acres



BRILLHART, VERA E.  
Augusta Sec. 14 Rt. 1  
5 acres




BRUNER, C. C. Rt. 1  
Plymouth Sec. 3 160 acres



BUNNELL, W. F. Rt. 1  
Augusta Sec. 13 170 acres



BRUNER, C. C. Rt. 1  
Plymouth Sec. 2 160 acres



CALDWELL, CARRIE Rt. 1  
Augusta Sec. 14 15 acres



BRUNER, C. C. Rt. 1  
Augusta Sec. 3 60 acres



CAMPBELL, HARVEY A. Sec. 9SW Rt. 2  
Augusta W.C. Campbell 160 acres



BUNNELL, ARTHUR Sec. 28 Rt. 2  
Augusta Op. Glenn Bunnell 160 acres




CARTHAGE COLLEGE Rt. 1  
Augusta Sec. 35 180 acres



CARTHAGE COLLEGE  
Augusta Sec. 35

Rt. 1  
160 acres



CHILDERS, W. D.  
Augusta Sec. 22

Rt. 2  
30 acres



CARTHAGE COLLEGE  
Augusta Sec. 19

Rt. 2  
160 acres



CLAMPITT, CARROLL  
Bowen Sec. 30

Rt. 1  
80 acres



CHAMBERS, HAROLD  
La Prairie Sec. 36

Rt. 1  
160 acres



CLARK, ROMIE  
Mt. Pulaski Sec. 35

Rt. 1  
5 acres



CHAMBER, MRS. OLIVE  
Bowen Sec. 36

Rt. 1  
123 acres




CLEMENS, GUY & KATHRYN  
Augusta

Rt. 1  
80 acres






COINER, L. S. & REDENIUS, FRANK Rt. 1  
Augusta Sec. 13 80 acres



COWBERY, HARRY M. Rt. 1  
Bowen 2 acres



COVERT, JESSE Rt. 1  
Augusta Sec. 23 80 acres



DAVIS, LOWELL Rt. 1  
Augusta Sec. 22 8 acres



COVERT, WILLIAM T. Rt. 1  
Plymouth Sec. 2 70 acres




DAVIS, LOWELL Rt. 1  
Augusta Sec. 22 7 acres



COWDERY, H. M. Rt. 1  
Bowen Sec. 17 120 acres



DENNIS, AMELIA Rt. 2  
Bowen Sec. 29 Dennis, Ralph Op. 160 acres



DENNY, ALEX L.  
Augusta Sec. 25

Rt. 1  
160 acres



DOWNING, HOWARD A.  
Augusta Sec. 14

Rt. 1  
79 acres



DORSETT, ELEANOR  
Augusta Sec. 15

Rt. 1  
72 acres




ELLIS, THOY  
Mr. Polacki Sec. 35

Rt. 1  
80 acres



DORSETT, MATHIA M.  
Augusta Sec. 15

240 acres



FEATHERLIN, JOHN  
Augusta Sec. 22

Rt. 1  
36½ acres



DOWNING, HOWARD A.  
Augusta Sec. 12

Rt. 1  
79 acres



FERRILL CHEVROLET CO.  
Augusta



FINNEY, OSCAR L. Rt. 1  
 Augusta Sec. 21 160 acres



GERDES, GEORGE F. Rt. 1  
 Bowen Sec. 32 160 acres



FOLEY, A. E. Sec. 3 Rt. 1  
 Plymouth Maurice Scott 254 acres



GILLESPIE & BOWLES 173 acres  
 Bowen Sec. 30 America's Top-meat type Hogs-Hampshires



FORD, EARL H. Rt. 1  
 Bowen Sec. 7 80 acres



GILLESPIE & BOWLES  
 Bowen Sec. 30



FUTHEY, EDWARD & GLEN Rt. 2  
 Augusta Sec. 21 160 acres



GORDON, SAM Rt. 1  
 Mt. Pulaski Sec. 35 200 acres



GRADY, A. D.  
Bowen Sec. 7

Rt. 1  
40 acres



HAMILTON, K.D., D.S., G.W. & W.A.  
Augusta Sec. 26  
Live Stock Dealers Rt. 1  
75 acres



GRAY, MARTHA  
Bowen Sec. 12

Rt. 1



HATE, MARY  
Bowen Sec. 30

Rt. 1  
130 acres



GROVE E. C.  
Bowen Sec. 7-18

Rt. 1  
135 acres



HEADWIG, EARNEST  
Augusta Sec. 27

Rt. 1  
6 1/2 acres



HALL, HATTIE  
Plymouth Sec. 1

Star Route  
100 acres



HILLYER, DELBERT  
Bowen Sec 6

Rt. 1  
240 acres



HOLMES EQUIPMENT CO.  
Augusta Sec. 14



INGELS, J. V.  
Augusta Sec. 22 Rt. 1  
5 acres



HOLMES, HARVEY  
Augusta Sec. 20 Rt. 2  
320 acres



IPPENSEN, GEORGE & SON ALFRED  
Bowen Sec. 33 Rt. 1  
160 acres  
Pruebred Polled Shorthorn Cattle



HOLMES LLOYD  
Augusta Sec. 16 Rt. 2  
160 acres



JACOBS, BEULAH K.  
Bowen Sec. 17 Rt. 1  
120 acres



HUDDLESTON, DICK  
Plymouth Sec. 4 Rt. 1  
40 acres



JAMES, LELA  
Bowen Sec. 19 Rt. 1  
40 acres



JANSSEN, ARNOLD  
Augusta Sec. 20

Rt. 1  
160 acres



JOHNSON, HOWARD  
Bowen Sec. 7

Rt. 1  
66 acres



JANSSEN, ARNOLD  
Augusta Sec. 29

Rt. 1  
74 acres



JUNK, ALFRED W.  
Augusta Sec. 21

Rt. 1  
130 acres



JANSSEN, AUGUST F.  
Augusta Sec. 25-36

Rt. 2  
360 acres



JUNK, ROY  
Bowen Sec. 5

Rt. 1  
560 acres



JENNINGS, EARL  
Augusta Sec. 10

Rt. 1  
120 acres



KENDALL, ROMIE W.  
Augusta Sec. 27

Rt. 1  
1 acre



KENT, SLATER  
Augusta Sec. 20 Rt. 1  
160 acres



KUFMAN, ANNA  
Augusta Sec. 35 Rt. 1  
36 acres



KETCHUM, ELLEN & ADELE  
Bowen Sec. 32 Rt. 1  
141 acres



KAUFMAN, ANNA  
Mt. Pulaski Sec. 35 Rt. 1  
20 acres



KING, BURTON E.  
Plymouth Schone, Martin Op. 183 acres Sec. 3 Rt. 1



LAWSON, JOHN  
Bowen Sec. 1 Rt. 1  
60 acres



KLEPPER, CARL  
Augusta Sec. 36 Rt. 1  
160 acres



LAWTON, ELMER A.  
Plymouth Sec. 1 Rt. 1  
220 acres



LAWTON, GEORGE H. Rt. 1  
Plymouth Sec. 2 167 acres



MAGILL BUTCK & GMC SALES  
Augusta Sec. 14



LAWTON, HOWARD M. Rt. 1  
Plymouth Sec. 1 280 acres



MANLOVE, WILFORD Rt. 1  
Augusta Sec. 10 160 acres



LORD, CARROLL Op. J. Matthews Rt. 1  
Bowen Sec. 7 96½ acres 240 acres



MATTHEWS, ALICE Op. J. Matthews Rt. 1  
Plymouth Sec. 8 240 acres




LUCIE, BAROLD & ANNE Rt. 1  
Augusta Sec. 15 40 acres



McDONALD, CONOCO  
Augusta





MC FARLAND, COMMA  
Bowen Sec. 31

Rt. 1  
160 acres



METZGER, J. P. Sec. 10  
Plymouth Higgins, Ralph Op. 160 acres

Rt. 1



Mc FARLAND, GLADYS  
Augusta Sec. 28

Rt. 1  
60 acres



MILLER, ENES S.  
Bowen Sec. 29

Rt. 1  
145 acres



JUDY, MC FARLAND & MAHAR Sec. 30  
Augusta (Joint-Owners) 120 acres

Rt. 1



MOORE, BIRDIE  
Augusta Sec. 35

Rt. 1  
80 acres



McKEE, CHARLES L.  
Augusta Sec. 25

Rt. 1  
200 acres



MORRISON, RALPH  
Augusta Sec. 28

100 acres



MYERS, LEE  
Augusta Sec. 26

Rt. 1  
12 acres



OSBORNE, BESSIE V.  
Augusta Sec. 10

Rt. 1  
20 acres



OGLE ESTATE  
Augusta Sec. 16

Rt. 1  
64 acres



OVERLANDER, JAKE J.  
Augusta Sec 22

Rt. 1  
102 acres



OGLE, MORRIS  
Augusta Sec. 16

Rt. 2  
60 acres



PHILLIPS, ETHEL N.  
Augusta Sec 14

Rt. 1  
10 acres



OLDHAM, IRENE  
Bowen Albert Bartlow Op.

Rt. 2  
86 acres



PIERCE, BRUCE W.  
Augusta



PLUMMER, JESSE A.  
Augusta Sec. 23

Rt. 1  
5 acres



POST, CHRIS  
Bowen Sec. 8

Rt. 1  
280 acres



POST, CHRIS  
Bowen Sec. 8

Rt. 1  
280 acres



RAMSEY, HERBERT  
Plymouth Sec. 4

Rt. 1  
275 acres




RANDALL, CHELLIS H.  
Bowen Sec. 18

Rt. 1  
180 acres



RANG, J. L.  
Plymouth

Sec. 2 Rt. 1  
95 acres



REED, DAN W.  
Augusta Sec. 14

Rt. 1  
80 acres



RITTENHOUSE EVERETTE  
Plymouth Sec. 4

Rt. 1  
360 acres



ROBBINS, CHESTER  
Augusta Sec. 20

Rt. 1  
160 acres



ROBBINS, W. U.  
La Prairie Sec. 36

Rt. 1  
222 acres



ROBBINS, BOLLO  
Augusta Sec. 4

Rt. 1  
120 acres



ROBERTSON, F. G.  
Bowen Sec. 32

Rt. 1  
230 acres



ROBBINS, BOLLO  
Augusta Sec. 33

Rt. 1  
177 acres



ROBISON, WAYNE  
Augusta Sec. 13

Rt. 1  
120 acres



ROBBINS, BOLLO  
Augusta Sec. 33

Rt. 1  
80 acres



ROSS, HERMAN F.  
Augusta Sec. 17

Rt. 2  
220 acres



SAPP, BEN Rt. 1  
 Augusta Sec. 29 80 acres



SIMPSON, MARY E. Rt. 1  
 La Prairie Sec. 31 57 acres



SCOTT, ALBERT M. Rt. 1  
 Augusta Sec. 23 3 acres



SIMS, E. W. Rt. 2  
 Augusta Sec. 24 160 acres



SHERRICK, O. C. Rt. 1  
 Bowen Sec. 19 250 acres



SWANSON SISTERS Rt. 1  
 LUELLA ANN & MINNIE MABEL  
 Plymouth 109 1/2 acres



SIMPSON POWELSON LUMBER CO.  
 Sec. 14



THORNTON, LLOYD H. Rt. 2  
 Plymouth Sec. 9 120 acres



THORSON, CARL E.  
Augusta Sec. 23

Rt. 1  
135 acres



WAYMALK, DELLA  
Augusta Sec. 29

Rt. 1  
80 acres



THORSON, GARWOOD  
Augusta Sec. 22



WEBSTER, ARLAYN - Rob. Lantz  
Augusta Sec. 16

Rt. 1  
160 acres



TRIPLE S COAL MINES  
Augusta Sec. 22

Rt. 1  
4 acres



WEBSTER ARLAYN - Rob. Lantz  
Augusta Sec. 17

Rt. 1  
80 acres




TWEDELL, MATT  
Augusta Sec. 27

Rt. 1  
20 acres



WELLS, GALE  
Augusta Sec. 27

Rt. 1  
77 acres



WEST, ROBERT E. Rt. 2  
Augusta Sec. 27 241 acres



WIEGAND, HENRY W. Rt. 1  
Plymouth Sec. 36 10 acres



WHITE, FRED Rt. 1  
Augusta Sec. 26 120 acres



WILLIAMS, FRANK Rt. 1  
Augusta Sec. 11 40 acres



WHITE, FRED Rt. 1  
Augusta Sec. 26 40 acres



WINDER, J. T. DR. Rt. 1  
Augusta Sec. 15 150 acres



WHITE, GEORGE Sec. 5 Rt. 1  
Plymouth Akers Taylor 170 acres



WINTERS, HOWARD M. Rt. 2  
Augusta Sec. 9 20 acres



WINTERS, HOWARD  
Augusta Sec. 15

Rt. 1  
40 acres



WISEHART, GLENWOOD  
Augusta Sec. 28

187 acres



WINTERS, MARY  
Plymouth Sec. 3

Rt. 2  
220 acres



WITT, ELVIN  
Bowen Sec. 19

Rt. 1  
84 acres



# **BEAR CREEK TOWNSHIP**

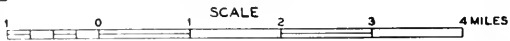
**BASCO**

BEAR CREEK TOWNSHIP

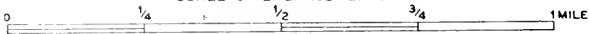
# GENERAL HIGHWAY MAP

PREPARED BY THE  
BUREAU OF RESEARCH AND PLANNING  
DIVISION OF HIGHWAYS  
DEPARTMENT OF PUBLIC WORKS & BUILDINGS  
IN COOPERATION WITH THE  
U.S. DEPARTMENT OF COMMERCE  
BUREAU OF PUBLIC ROADS

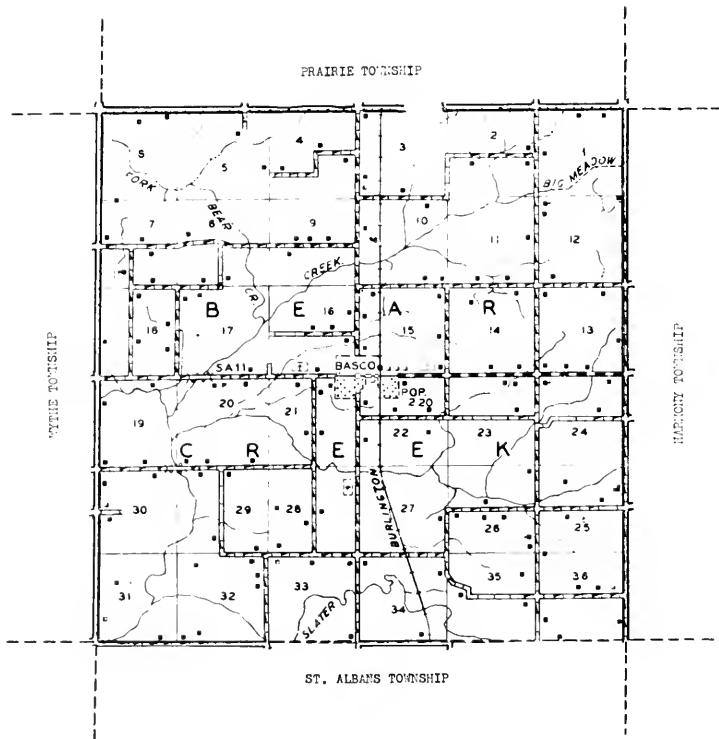
REVISIONS  
DATE  
BY  
DESCRIPTION  
OF CHANGES  
IN SCALE, TYPE  
AND CIRCULAR  
FEATURES



SCALE OF ENLARGEMENTS




POLYCONIC PROJECTION





## BASCO

Southwest of Carthage, and not far from Bear Creek, lies the incorporated village of Basco, which in 1950 had a population of 220. It is situated on the Chicago, Burlington & Quincy Railroad. Basco, which was founded more than seventy-five years ago, is the only community in Bear Creek Township, with a total population of 660. Among the earliest settlers of the township were Thomas Frakes, Thomas Smith, John Van Winkle, James Tweed, Robert Graham, William Flemming and a Mr. Barger.



METHODIST CHURCH  
John Wilkey Rev.


Sec. 15

Basco




EXCELSIOR GRADE SCHOOL  
West Point Sec. 35

Rt. 1  
2 acres



BEAR CREEK SCHOOL  
Basco Sec. 23

Rt. 1



MC GEE CEMETERY  
Basco Sec. 13

Rt. 1  
4 acres



SOUTH BASCO CEMETERY  
Basco Sec. 28



BETHEL CEMETERY  
West Point Sec. 25

Rt. 1



WEST CEMETERY  
Basco

Rt. 1



GRAHAM CEMETERY  
Carthage Sec. 36

Rt. 1



MIDGET AUTO RACE TRACKS  
Basco Sec. 15

Rt. 1



ANCELET, JAMES  
Basco Sec. 18

Rt. 1  
100 acres



ANCELET, LUCIEN A.  
Basco The Sugar Tree Farm

Sec. 32 Rt. 1  
160 acres



ANCELET, JULES  
Basco Sec. 21

Rt. 1  
171 acres



ANCELET, MARY  
Warsaw Sec. 30

Rt. 1  
80 acres



ANCLLET, CHAS. F. Sec. 32 Rt. 1  
 Basco 200 acres Homestead  
 of Late P. Anclet- 5th Gen. Residing



BAUER, ORVILLE Rt. 1  
 West Point Sec. 27 190 acres




ANTOINE, JOHN Rt. 1  
 Basco Sec. 10 140 acres




BAURER, NORVILLE Rt. 1  
 Basco Sec. 20 1/4 acre



ANTOINE, MRS. ROSE Rt. 2  
 Carthage Sec. 10 160 acres



BAVERY, FLOYD Rt. 1  
 Basco Sec. 20 80 acres



PASCO ELEVATOR  
 Basco Sec. 22



BAWDEN, C. Rt. 1  
 Basco Sec. 8 232 acres



BECKMAN, ARTHUR  
Basco Sec. 17

Rt. 1  
180 acres



BERG, JURGEN  
Basco Sec. 11

Rt. 1  
160 acres



BELL, ARTHUR  
Basco Sec. 13

Box 4  
30 acres



BERG, TENA  
Basco Sec. 19

Rt. 2  
150 acres



BERG, HERMAN  
Basco Sec. 13

Rt. 1  
200 acres




HERMAN BERG ELEVATOR  
Basco Sec. 15



BERG, HERMAN  
Basco Sec. 14

Rt. 1  
160 acres



BOOS, ARTHUR Sec. 16 Rt. 1  
Basco-Breeder of Angus Cattle 215½ acres



BODS, ARTHUR W.  
Basco Sec. 16

Rt. 1  
45 acres



BRUNS, ANNA  
West Point Sec. 25

Rt. 1  
110 acres




BORNSCHEUER, WILLIAM  
Basco Sec. 20

Rt. 1  
160 acres



BRUNS, LOUIS  
Basco Sec. 12

Rt. 1  
160 acres



BORNSCHEUER, WILLIAM Sec. 17 Rt. 1  
Basco Op. Vemon Gooding 160 acres



BRUNS, WILLIE  
Carthage Sec. 12

Rt. 2  
120 acres



BROWN, GRACE  
Basco Sec. 13

Box 32  
11 acres



BRUNS, WILLIE  
West Point Sec. 35

Rt. 1  
160 acres





CAMPBELL, LAWRENCE  
Elvaston Sec. 6

Box 63  
82 acres




COLLINS, LESTER B.  
Basco

Rt. 1  
134 acres



CARNES, HARRY  
Basco Sec. 19

Rt. 1  
30 acres



CURTIS, LOUIS  
Carthage Sec. 12

Rt. 2  
160 acres



CARROLL, FLOYD  
Carthage Sec. 1

Rt. 2  
156 acres



DAMRON, JESSE  
Keokuk Sec. 8

330 acres



CLOVER, CLAAS  
Basco Sec. 17

Rt. 1  
80 acres



DROSS, WALTER  
Basco Sec. 27

Rt. 1  
160 acres



ELSTON, LEO  
Basco Sec. 27

Rt. 1  
89 acres



FINK, HARVERT  
West Point Sec. 36

Rt. 1  
120 acres



ETTER, RUSSEL  
Basco Sec. 11

Rt. 1  
320 acres



FLEMING, GUNUS  
Basco Sec. 24

Rt. 1  
80 acres



FECHT, WILFRED M.  
Carthage Sec. 13

Rt. 2  
120 acres



FLEMING, LOUIE  
Basco Sec. 18

Rt. 1  
110 acres



FINK, JOHN  
West Point Sec. 36

Rt. 1  
80 acres



FOLKERTS, FRED  
Basco Sec. 11


Rt. 1  
80 acres



FOLKERTS, JAKE Rt. 1  
West Point Sec. 35 160 acres




FREY, STELLA & THOMPSON, LESSIE Rt. 1  
Basco (Joint-Owners) 700 acres



FOLKERTS, ORVILLE Rt. 1  
West Point Sec. 35 240 acres



GARRELT, CLAUS Rt. 1  
Basco Sec. 2 16 acres



FOLKERTS, RICHARD Rt. 1  
Basco Sec. 10 80 acres



GARRELT, ENGEL Rt. 1  
Basco Sec. 15 1 acre




FOOKEN, JOHN Rt. 1  
Basco Sec. 12 160 acres



GARRELT, HATTIE Box 93  
Basco Sec. 21 1/2 acres



GARRELTS, JOHN L. Sec. 23  
Basco Op. William Garelts 120 acres



GEISSLER, ARNOLD Rt. 2  
Carthage Sec. 1 120 acres



GARRELTS, JOHN L. MR & MRS. Rt. 2  
German Heights Sec. 15 2 acres



GONEWOLD, HENRY Rt. 2  
Carthage Sec. 13 80 acres



GAVILLET, CHARLES Rt. 1  
Basco Sec. 13 177 acres




GRAHAM, ARTHUR Rt. 2  
Carthage Sec. 36 323 acres



GAVILLET, GEORGE Rt. 1  
Basco Sec. 28 40 acres



GRAUF, CLIFFORD Rt. 2  
Elvaston Sec. 6 77 acres



GRUNEWOLD, GEORGE  
Carthage Sec. 14

Rt. 2  
250 acres



HARRISON, CHARLEY  
Basco Sec. 31

Rt. 1  
60 acres



GRUNEWOLD, HENRY  
Basco Sec. 13

Rt. 1  
240 acres




HULS, BILL  
Basco Sec. 9

Rt. 1  
120 acres



GRUNEWOLD, MEINERT  
Carthage Sec. 5

Rt. 2  
106 acres



HULS, MR. & MRS. HENRY  
Carthage Sec. 24  
Homestead of Late Jacob Meinert Huls

Rt. 2  
180 acres



HARRISON, ARCH  
Elvaston Sec. 6

Rt. 1  
85 acres



HULS, JOHN J.  
Carthage Sec. 24

Rt. 2  
86 acres



HULS, LIBBIE  
Basco Sec. 22 160 acres




JACQUOT, FRED  
Basco Sec. 16 Rt. 1  
127 acres



HULS, MINERT  
Basco Sec. 22 Rt. 1  
80 acres



JACQUOT, LEO  
Carthage Sec. 4 Rt. 2  
160 acres



HURT, HENRY E.  
West Point Sec. 4 Rt. 1  
80 acres



JACQUOT, LEO  
Basco Sec. 3 R. Rt. 1  
320 acres



IHNEN, JOHN  
Golden Sec. 13 120 acres



JOHNSON, CHRIS  
Carthage Sec. 15 Rt. 2  
80 acres



JOHNSON, JURGEN  
Basco Sec. 21

60 acres



KIMBROUGH, VERNON  
Basco Sec. 15

Rt. 1  
29 acres



JOHNSTONE, EDWARD  
Basco Sec. 18

Rt. 1  
252 acres



KOEHLER, EDWIN  
Basco Sec. 20

Rt. 1  
206 acres



JOHNSON, ALTMAN  
Basco Sec. 21

170 acres



LAUNER, MARIE ESTATE  
Basco Sec. 36  
Homestead of Late Frank Launer

208 acres



JURGENS, FRED  
Basco Sec. 18

Rt. 1  
170 acres



LEMAIRE, JULIA Sec. 26 Rt. 1  
West Point Lemaire Leon Mgr. 515 acres



LUICE, ALICE  
Basco Sec. 33

Rt. 1  
80 acres



MARTENS, BERNARD  
Basco Sec. 2

Rt. 1  
160 acres



LUCY, ALICE MRS.  
West Point Sec. 25

Rt. 1  
240 acres



MARTENS, RAYMOND  
Basco Sec. 2

Rt. 1  
160 acres



MARKILLIE, ALBERT  
Basco Sec. 17

Rt. 1  
60 acres



MARTENS, SID.  
Carthage Sec. 1

Rt. 2  
212 acres



MARKILLIE, ALBERT  
Basco Sec. 18

Rt. 1  
40 acres



McCLINTOCA, MILO & EDITH  
Basco Sec. 28

Rt. 1  
100 acres





MC LAUGHLIN, CLYDE  
Basco Sec. 16

Rt. 1  
20 acres




PITT, MR. & MRS. ELMER M.  
Basco

Rt. 1  
13 acres



MC MILLEN  
Basco Sec. 2

Rt. 1  
80 acres



RENKEN, JOHN  
Basco Sec. 18

Rt. 1  
80 acres



MONNIER, JOHN & MARIE  
West Point Sec. 35

Rt. 1  
81 acres



RUHS, LLOYD  
Basco Sec. 7

Rt. 1  
78 acres



PETERS, ALBERTUS J.  
Basco Sec. 22

Box 35  
8 acres



RUSSELL, HARRY  
West Point Sec. 26

Rt. 1  
120 acres



RUSSELL, JOHN E. Rt. 1  
West Point Sec. 23 120 acres



SCHARTZ, J. G. Rt. 1  
Basco Sec. 28 120 acres



SCHMIDT, ARNOLD Rt. 1  
Basco Sec. 15 80 acres



SEATON, HAROLD Rt. 1  
West Point Sec. 35 120 acres



SCHMITZ, BEHYL Rt. 1  
Hamilton Sec. 7 67 acres



SHELL SERVICE STATION  
Basco Sec. 15



SCHUSTER, JURGEN MR. & MRS. Rt. 2  
Basco Sec. 15 140 acres



SIMONS, EVERT Rt. 1  
Basco Sec. 33 40 acres



STACKMAN, HENRY B.  
Basco Sec. 31

Rt. 1  
138 acres



THOMPSON, HARRY W.  
Basco Sec. 30

Rt. 1  
163 acres



STEFFEY, ETHAL  
Basco Sec. 3

200 acres



THOMPSON, BROS.  
Basco Sec. 29

Rt. 1  
700 acres



STEFFEY, HARRY  
Basco Sec. 16

Rt. 1  
40 acres



THOMPSON, BROS.  
Basco Sec. 32

Tenant



TABER LUMBER  
Basco

Rt. 1



THOMPSON BROS  
Basco Sec. 29

Rt. 1  
150 acres



THURMAN, ARTHUR T. MR. & MRS.  
Basco Sec. 27 Rt. 1  
152 acres



TOBIAS, MRS. JOHN  
Carthage Sec. 18 Rt. 2  
40 acres



TIEMANN, ALBERT  
Basco Sec. 8 Rt. 1  
190 acres



TOBIAS, ONNO  
Carthage Sec. 23 Rt. 2  
142 acres



TIEMANN, PEARL  
Basco Sec. 17 Rt. 1  
120 acres



THE LEMAIRE HOME NO. 2  
West Point Rt. 1



TOBIAS, JOHN  
Carthage Sec. 14 Rt. 2  
120 acres



UFKES, E.  
Basco Sec. 1 Rt. 1  
200 acres



UFKES, FRED J. Rt. 2  
Carthage Sec. 24 200 acres  
Dealer Pioneer Hy-bred Seed Corn




WALKER, ART Sec. 4  
Dallas City 180 acres



UFKES, JOHN J. Rt. 2  
West Point Sec. 24 210 acres



WEST, FRANCIS Rt. 2  
Carthage Sec. 5 80 acres



UFKES, JOHN J. Rt. 1  
West Point Sec. 36 160 acres



WEST, FRNCIS H. Rt. 2  
Carthage Sec. 4 360 acres



WACHTENDORF, JOHN Rt. 1  
Carthage Sec. 23 171 acres



WEST, VIRGIL Rt. 2  
Carthage Sec. 3 154 acres




WETSEL, EUGENE C.  
Basco Sec. 21

20 acres



WICHMAN, RICHARD  
Basco Sec. 9

Rt. 1  
141 acres



WICHMAN, HARM  
Carthage Sec. 15

Rt. 2  
40 acres



WRIGHT, MR. & MRS. HERBERT K.  
Warsaw Sec. 30

Rt. 1  
139 acres



WICHMAN, HARM MR. & MRS.  
Carthage Sec. 23

Rt. 2  
59 acres

# CARTHAGE TOWNSHIP

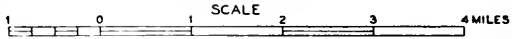
CITY OF CARTHAGE

CARTHAGE TOWNSHIP

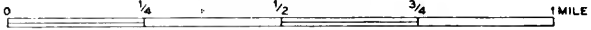
GENERAL HIGHWAY MAP

PREPARED BY THE  
BUREAU OF RESEARCH AND PLANNING  
DIVISION OF HIGHWAYS  
DEPARTMENT OF PUBLIC WORKS & BUILDINGS  
IN COOPERATION WITH THE  
U.S. DEPARTMENT OF COMMERCE  
BUREAU OF PUBLIC ROADS

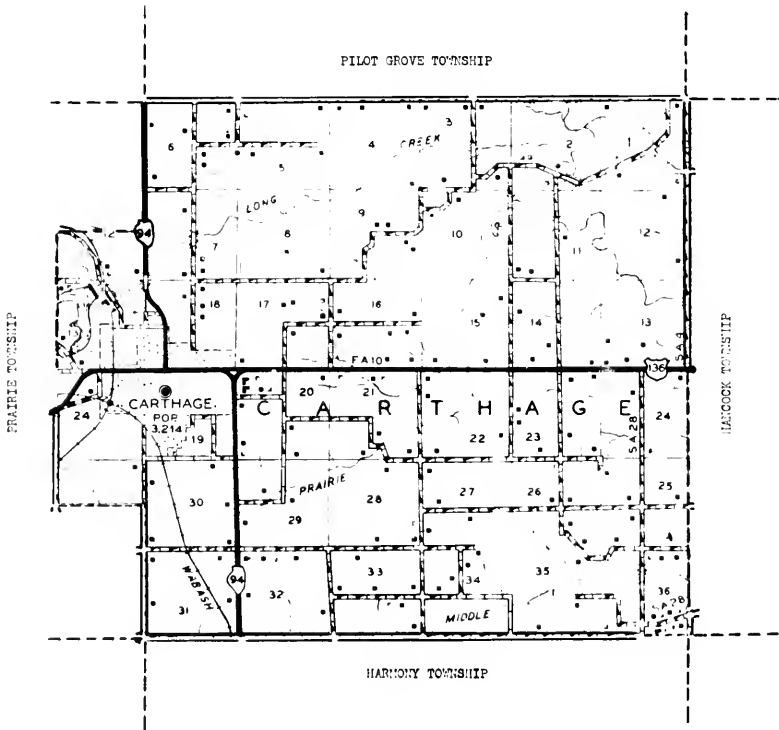
REFERENCES  
SEE COUNTY  
MAP  
FOR STATES  
OF RESIDENCES  
ON ROAD TYPE  
AND CULTURAL  
FEATURES.



SCALE OF ENLARGEMENTS



POLYCONIC PROJECTION




PILOT GROVE TOWNSHIP

PRAIRIE TOWNSHIP

HARCOCK TOWNSHIP

HARMONY TOWNSHIP





## CARTHAGE

In the geographical center of Hancock County is located Carthage, seat of justice and largest city in the county. In 1950 it had a total population of 3,214—an increase of 24.8 per cent over its 1940 figure. The city is served by the Chicago, Burlington & Quincy and the Wabash railroads and by US 136 and State 94.

Just east of Carthage, on US 136, is situated Carthage College, a co-educational seat of learning established in 1870. It was the first Lutheran college to be founded in the Midwest. The college occupies a number of low brick and stone buildings on an elm-shaded campus and is attended by students from all parts of west central Illinois.

An outstanding historic sight in Carthage is the old stone county jail in which the founder of the Mormon church, Joseph Smith, and his brother were shot to death by an angry mob during the Mormon disturbances of the 1840's. Another notable historic sight in Carthage is the stone marker on the Public Square marking the spot where Abraham Lincoln spoke in 1858.

Carthage city is the only community in Carthage Township, which has a total population of 3,771.

## Harmony Mutual County Fire Insurance Company

**Carthage, Illinois**

ESTABLISHED 1879

President . . . . . James C. Fleming, Carthage, Rt. 2, Illinois  
 Vice President . . . . . Geo. M. Pope, Burnside, Illinois  
 Secretary-Treasurer . . . . . Ralph K. Crawford, West Point, Illinois

**Directors:**

W. J. Carlin . . . . . Bowen, Ill.  
 A. E. Troutveller . . . . . Hamilton, Ill.  
 Floyd Duffy . . . . . Tennessee, Ill.  
 Jahn Huston . . . . . Carthage, Ill.  
 Clifton Duffy . . . . . Carthage, Ill.  
 Roland Kendall . . . . . Plymouth, Ill.

Losses paid same day adjustment is made.  
 For better and cheaper insurance,  
 See Director nearest you or come into the office and talk  
 it over with us.

**PHONE 151**

## Carthage District Mutual Cyclone Insurance Co.

**Carthage, Illinois**

SERVING THESE COUNTIES

ADAMS	HANCOCK	PIKE
BROWN	HENDERSON	SCHUYLER
FULTON	KNOX	WARREN
	McDONOUGH	

Contact your local Mutual Fire Insurance Agent or

Office in Carthage

**PHONE 151**

## SMITH IMPLEMENTS & PARTS CO.

*Service Distributors of:*

**BRIGGS & STRATTON  
 CLINTON  
 POWER'S PRODUCTS**

**BOSCH MAGNETO  
 WICO MAGNETO  
 ZENITH CARBURETORS**

**419 MAIN ST.**

**CARTHAGE, ILLINOIS**

## MARINE TRUST COMPANY *of Carthage*

A good country bank serving Agricultural and Business Interest in the Carthage Community and throughout Hancock County.

We specialize in the farmer's credit needs. Long-term Farm Real Estate loans available at attractive rates.

**SOUTHWEST CORNER OF SQUARE IN CARTHAGE**

MEMBER FEDERAL DEPOSIT INSURANCE CORPORATION



Lawrence Hackett

*If you don't know Real Estate  
you should know your Broker*

FARMS ANY SIZE • PRICE OR LOCATION

CITY PROPERTY LARGE AND SMALL

BUSINESS OPPORTUNITIES  
FROM JUNK YARDS TO BANKS

THE MOST ACTIVE REAL ESTATE BROKER  
IN WESTERN ILLINOIS

Phone Red 335

CARTHAGE, ILLINOIS

**CARTHAGE  
READY-MIXED CONCRETE CORP.**

PHONE 404

BOX 323

CARTHAGE, ILL.



**CERTIFIED  
READY-MIXED CONCRETE CORP.**

PHONE 3240

825 S.FIFTH ST.

KEOKUK, IOWA



**DAVIS-CLEAVER  
PRODUCE CO.**

WHOLESALE FEEDS

EGGS -- POULTRY

FERNDALE QUALITY BABY CHICKS

CARTHAGE, ILLINOIS



## HUEY SEED CO.

FARM SEEDS  
CARTHAGE, ILLINOIS  
PHONE 50

## CARTHAGE ELEVATOR

TIP-TOP FEEDS

CARTHAGE, ILLINOIS

## HOLT'S GARDEN CENTER

*Flowers For All Occasions*

BULK SEEDS  
PLANT FOODS  
NURSERY STOCK  
CARTHAGE, ILLINOIS

INSECTICIDES  
SPRAYING  
LANDSCAPING  
PHONE 128

LOCAL & LONG  
DISTANCE HAULING

LIVESTOCK HAULING  
OUR SPECIALTY

GENERAL HAULING  
OF ALL KINDS

## Bilderback Truck Service

INSURED CARRIER

SATISFACTION GUARANTEED

PHONE 97

CARTHAGE, ILLINOIS

# KILGORE MEMORIAL HOME

*Ambulance Service*

PHONE 335

CARTHAGE, ILLINOIS

CARTHAGE'S NEWEST FUNERAL HOME



NEW CONVENT FOR BENEDICTINE SISTERS  
( Architect's Drawing)



COMMUNITY CONSOLIDATED SCHOOL Sec. 1  
Dist 324 Old Independence School



MC CONNELL CEMETERY  
Est. About 1840



TUL L CEMETERY  
Founded by John R. Tull



AARON, MRS. J. V.  
Carthage Sec. 9

Rt. 3  
120 acres



ANCELET, RAYMOND  
Carthage Sec. 34

Rt. 1  
80 acres



AGNE, PHIL & MARKEY, MERLIN  
Carthage Sec. 27

Rt. 1  
80 acres



AUSTIN, JOHN  
Carthage Sec. 36

Rt. 1  
39 acres



ALLEN, GILBERT  
Carthage Sec. 9

Rt. 3  
80 acres




BAIRD, J. ARTHUR  
Carthage Sec. 17

Rt. 4  
120 acres



ALLEY, MRS. CHARLIE  
Carthage Sec. 31

Rt. 1



BAIRD, J. ARTHUR  
Carthage Sec. 12

Rt. 3  
129 acres



BAIRD, J. ARTHUR  
Carthage Sec. 9

Rt. 3  
160 acres



BIERY, HENERY  
Carthage Sec. 16

Rt. 1  
80 acres



BAIRD, ROBERT  
Carthage Sec. 5

Rt. 4  
514 acres



BIERY, MRS. MARY  
Carthage Sec. 16

Rt. 1  
40 acres



BAIRD, ROBERT  
Carthage Sec. 5

Rt. 4  
198 acres



BLACK, MRS. MAUDE  
Carthage Sec. 25

Rt. 2  
150 acres



BELKNAP, FRED  
Carthage Sec. 4

Rt. 1  
80 acres



BOATMAN, ARCHIE O.  
Carthage Sec. 7

Rt. 4  
70 acres



BOSTON, ERNEST D.  
Carthage Sec. 33

Rt. 1  
64 acres



CARLS, BOB  
Carthage Sec. 6

Rt. 4  
3/4 acres



BYLER, JESSIE  
Carthage Sec. 20

Rt. 1  
78 acres



CARTHAGE MOTOR SALES INC.  
Carthage



CARLE, GEORGE W.  
Carthage Sec. 35

Rt. 1  
17 1/2 acres



CARTHAGE PARK DISTRICT  
Carthage Sec. 13A

Rt. 11  
100 acres



CALLIHAN, FORREST H. Sec. 25 Rt. 1  
Carthage Op. L. L. Standard 240 acres



CHAPIN, EVRETT  
Carthage Sec. 1

Rt. 3  
160 acres





CLARK, ED S.  
Carthage Sec. 7 Rt. 3  
144 acres



CROW, JOHN  
Carthage Sec. 34 Rt. 1  
100 acres



CLARK, FRED  
Carthage Sec. 1 Rt. 3  
80 acres



CRYSTAL BALL ROLLER RINK  
Carthage



CLARK, STEWART  
Carthage Sec. 17 Rt. 4  
80 acres



CURTIS, RUSSELL  
Carthage Sec. 34 Rt. 1  
90 acres



CROSE, W.  
Carthage Sec. 1 Rt. 3  
301 acres



DAVID, HARRY  
Carthage Sec. 20 Rt. 1  
160 acres



DAVID, HARRY  
Carthage Sec. 23

Rt. 3  
160 acres



DERRY, ARDA  
Carthage Sec. 1

Rt. 3  
120 acres



DAVIS, EMMA  
Carthage Sec. 4

Rt. 3  
128 acres



DICKSON, GLEN  
Carthage Sec. 33

Rt. 1  
136 acres



DELBRIDGE, RAY G.  
Carthage Sec. 35

Rt. 1  
240 acres



DICKINSON, O.  
Carthage Sec. 21

Rt. 1  
10 acres



DENTON, MARGARET  
Carthage Sec. 14

Rt. 1  
160 acres



DUNCAN, GEORGE  
Carthage

Rt. 4  
109 acres



EBBERS, GAY & REED, PHILIP Rt. 2  
Carthage Sec. 25 160 acres



FERRIS, U. MRS. Rt. 1  
Carthage Sec. 29 80 acres



ERWIN, GEORGE W. Rt. 3  
Carthage Sec. 14 80 acres



FINK, RAVERT Rt. 1  
Carthage Sec. 29 159 acres



FAULKNER, S. A. Rt. 3  
Carthage Sec. 16 20 acres



FLYNN, JOHN Rt. 3  
Carthage Sec. 2 90 acres



FEAGANS, JAMES L. Rt. 3  
Carthage Sec. 23 80 acres



FRAKES, WILLIAM A. Rt. 1  
Carthage Sec. 36 90 acres



FRAKES, WILLIAM A.  
Middlecreek Sec. 36

Rt. 1  
90 acres



FUGATE, WENDELL  
Macomb Sec. 6

Rt. 4  
140 acres



FRAKES, WILLIAM A.  
Middlecreek Sec. 36

Rt. 1  
40 acres



FURROW, RAYMOND Sec. 34  
Carthage Ten. Richard L. Sartorius  
Sunny Brook Gurnsey Farm 80 acres



FRAKES, WILLIAM A.  
Middlecreek

Rt. 1  
3 acres



GAVILLET, FLOYD  
Carthage Sec. 27

Rt. 1  
200 acres



FRAKES, WILLIAM A.  
Middlecreek Sec. 36

Rt. 1  
2 acres



GEIGER, LOUIS  
Carthage Sec. 10

Rt. 3  
80 acres



GELHAAR, EDWARD L.  
Carthage Sec. 24

Rt. 3  
160 acres




GOODRICH, JAMES A.  
Carthage Sec. 13

Rt. 3  
47 acres



GIBSON, MERLIN  
Carthage Sec. 28

Rt. 1  
80 acres



GOODRICH, MAX  
Carthage Sec. 23

Rt. 3  
60 acres



GOODRICH, HARVEY J.  
Carthage Sec. 14

Rt. 3  
20 acres



GOODRICH, REX  
Carthage Sec. 22

Rt. 3  
80 acres



GOODRICH, MR. & MRS. HAROLD R.  
Carthage Sec. 22

Rt. 3  
180 acres



HANKS, L.  
Carthage Sec. 6

Rt. 4  
160 acres



HARDY, BRYAN & GLADYS  
Carthage Sec. 25 Rt. 3  
151 acres



HAYES, WILLIAM  
Carthage Sec. 33 Rt. 1  
75 acres



HARTWEG, MR. & MRS. GEORGE  
Carthage Sec. 31 Rt. 2  
85 acres



HELFRICH, ADELAIDE  
Carthage Sec. 19 Rt. 1  
23 acres



HARREL, SAMMIE  
Carthage Sec. 32 Rt. 3  
80 acres



HENDRICKSON, NELL  
Carthage Sec. 5 Rt. 4  
80 acres



HARRISON, ALBERT E.  
Carthage Sec. 9 Rt. 3  
80 acres



HOLTSLAW, CLARENCE  
Carthage Sec. 7 Rt. 4  
24 acres



HOWD, WILLIAM & MILDRED Rt. 1  
 Carthage Sec. 26 124 acres  
 Breeds Milk & Shorthorn cattle



HUSTON, JOHN W. Rt. 3  
 Carthage Sec. 21 80 acres



HUEY, W. L. Rt. 1  
 Carthage Sec. 32 80 acres



JACKSON, C. W. Rt. 3  
 Carthage Sec. 10 140 acres



HUGHES, HAROLD K. Rt. 4  
 Carthage Sec. 5 310 acres



JACKSON ETHEL Rt. 3  
 Carthage Sec. 3 205 acres



HULS, LOUIS G. Rt. 1  
 Carthage Sec. 34 80 acres



JAMES, GALE W. Rt. 2  
 Carthage Sec. 30 120 acres



JENKINS, STELLA  
Carthage Sec. 17

Rt. 4  
60 acres



JUNK, RUSSELL R.  
Carthage Sec. 31  
Purebred Polled Herefords

Rt. 1  
134 acres  
Ph. 3-4



JOHNSON BROTHERS  
Carthage Sec. 7

Rt. 4  
240 acres



JUSTUS, ELMER  
Carthage Sec. 3

Rt. 3  
160 acres



JOHNSON, WILLIE & MOORE WILLIAM  
Carthage Sec. 21

Rt. 1  
162½ acres




KELLY, KATE  
Carthage Sec. 23

Rt. 3



JUNK, RUSSEL  
Carthage Sec. 30

Rt. 1  
80½ acres



KNOWLES, EARL R.  
Carthage Sec. 25

Rt. 1  
332 acres





KNOWLES, EARL  
Carthage Sec. 36

Rt. 1  
22½ acres



LAFFEY, TIMOTHY E.  
Carthage Sec. 11

Rt. 3  
210 acres



KOONTZ, COURT  
Carthage



LANE, J. Sec. 20  
Carthage-Breeder of Hamp. Swine 160 acres



KUNKLE, GRACE  
Carthage Sec. 24

W. Main St.  
290 acres



LAWSON, DALE L.  
Carthage Sec. 15

Rt. 3  
85 acres



LAFFEY, TIMOTHY E. Sec. 11  
Carthage John F. Laffey Op.

Rt. 3  
90 acres



LAWLESS, MRS. MARY  
Carthage Sec. 19

Rt. 1  
112 acres



LENIX, JOSEPH E. & ELLEN R. Rt. 3  
 Carthage Sec. 1-6 138 acres



MARTENS, FRED G. Rt. 3  
 Carthage Sec. 16-17 320 acres



LIONBERGER HARRY Rt. 1  
 Carthage Sec. 22 130 acres



MASSIE, RALPH E. Rt. 3  
 Carthage Sec. 14 387 acres  
 Hereford Cattle and Hampshire Sheep



LOVE, WALTER Rt. 4  
 Carthage Sec. 17 60 acres



MC EVOY ESTATE Rt. 1  
 Carthage Sec. 4 110 acres



LUDWIG, HOY & CLARA Rt. 1  
 Carthage Sec. 35 120 acres



MC VAY, CHESTER Rt. 1  
 Carthage Sec. 33 60 acres



MILLER & FOOTE FARM Rt. 1  
Carthage Sec. 35 300 acres



MURPHY, LEE Sec. 27 Rt. 1  
Carthage Op. Archie Hall 80 acres



MURPHY, JAMES Rt. 3  
Carthage Sec. 23 128 acres



NEILL, CECIL Rt. 1  
Carthage Sec. 12 182 acres



MURPHY, JAMES C. Rt. 3  
Carthage Sec. 13 120 acres



NETHERY, JAMES & GEORGE Rt. 1  
Carthage Sec. 16 160 acres



MURPHY, LEE Sec. 27 Rt. 1  
Carthage Op. Archie Hall 160 acres  
Breeder of Aberdeen Angus Cattle



NOLDEN, WILLIAM E. Rt. 4  
Carthage Sec. 17 5 acres



O'NEIL, ROBERT & HELEN Rt. 1  
 Carthage Sec. 25 150 acres  
 Breeds Hampshire hogs & Hereford cattle



PARIS, WILLIAM Sec. 1 Rt. 5  
 Carthage Op. Jesse Hoover 96 acres



OERTEL, FRANK Rt. 4  
 Carthage Sec. 7 80 acres



PERRY, MRS. ELIZABETH T. Rt. 3  
 Carthage Sec. 14 40 acres



PARIS, MR. & MRS. JOHN Rt. 4  
 Carthage Sec. 13A 45 acres



PERRY, MRS. ELIZABETH T. Rt. 3  
 Carthage Sec. 14 240 acres



PARIS, WILLIAM Rt. 3  
 Carthage Sec. 2 192 acres



RICHARD, PARIS Sec. 28 Rt. 2  
 Carthage Op. Edward Dickwisch 439 acres



RICHARDS, PARIS  
Carthage Tennant's House

Rt. 1



SAMMONS, WALTON D.  
Carthage Sec. 36

Rt. 1  
20 acres




RUCKER, ESTHER & CUTLER, MAX  
Carthage Sec. 23

Rt. 2  
80 acres



SCOTT, JAY  
Carthage Sec. 20

Rt. 1  
4 acres



RUSSELL, LOYD J.  
Carthage Sec. 36

Rt. 1  
1 acre



SCOTT, VERNA MRS.  
Carthage Sec. 4

Rt. 3  
100 acres



SALISBURY, ALBERT Sec. 32  
Carthage Op. Willis Fry

Rt. 3  
120 acres



SCHULZ, IRENE E. Sec. 1  
Carthage Op. Hugh Hasten

Rt. 3  
160 acres



SCHUSTER, MRS. JOHN & HENRY Rt. 1  
Carthage Sec. 32 160 acres




SHIREY, RUSSELL Rt. 4  
Carthage Sec. 12 80 acres




SCHUSTER, JOHN MRS. Rt. 1  
Carthage Sec. 29 125 acres



SMITH, WM. E. Rt. 4  
Carthage 40 acres



SHEPHERD, MELVIN & JURGENS, DICK J.  
Carthage Sec. 30 Rt. 2 245 acres



SPANGLER, JOHN S. Rt. 3  
Carthage Sec. 15 140 acres



SHEETS, ROLLAND  
Carthage Sec. 19 74 acres



STANDARD, LES Rt. 3  
Carthage Sec. 8 100 acres



STAUFFER, DAN  
Carthage Sec. 7 Rt. 4  
140 acres



SUTTON, ALLEN & PAUL  
Carthage Sec. 26 Rt. 1  
231 acres



STEVENSON, PEARL F  
Carthage Sec. 20 Rt. 3  
160 acres



SUTTON, ALLEN  
Carthage Sec. 26 Rt. 1  
13 acres



STONEKING, IRVIN  
Carthage Sec. 31 Rt. 2  
173 acres



SWAIN, HERMAN D.  
Carthage Sec. 3 Rt. 3  
160 acres



SULLIVAN, WILLIAM MRS.  
Carthage Sec. 30 Rt. 1  
80 acres



SWAIN, LELA  
Carthage Sec. 1 Rt. 3  
160 acres



SWAIN, LAWRENCE  
Carthage Sec. 3

Rt. 3  
832½ acres



VANCE, JOE  
Carthage Sec. 21

Rt. 1  
177 acres



THOMPSON, GEORGE M.  
Carthage Sec. 24

Rt. 1  
160 acres



VAN HOVE, SAM & HARRY  
Carthage Sec. 15

Rt. 3  
155 acres



THOMPSON, HENRY W. Sec. 13  
Carthage Op. George M. Thompson 230 acre

Rt. 3



WACHTENDORF, HENRY  
Carthage Sec. 21

Rt. 1  
210 acres



VANCE, JOE  
Carthage Sec. 22

Rt. 1  
35 acres



WALKER, CECIL F.  
Carthage Sec. 11

Rt. 3  
250 acres





WEAR, ALFRED L.  
Carthage Sec. 25

Rt. 1  
200 acres



WHITE, MISS MINNIE & GEORGE  
Carthage Sec. 17

Rt. 3  
160 acres



WEAR, ALFRED & ROLLAND  
Carthage Sec. 29

Rt. 3  
160 acres



WHITE, LULA  
Carthage Sec. 33

Rt. 1  
160 acres



WEBB, MORGAN L.  
Carthage Sec. 34

Rt. 1  
160 acres



WHITE, LESLIE A.  
Carthage Sec. 24

Rt. 1  
95 acres



WESTFALL, MRS. ALTA S.  
Carthage Sec. 16

Rt. 3  
160 acres



WILLIAMS, J. W.  
Carthage Sec. 20

Rt. 1  
160 acres



WORRELL, WALKER Rt. 3  
Carthage Sec. 9 320 acres



WRIGHT, MRS. FRANK Rt. 3  
Carthage Sec. 16 320 acres



WORRELL, WALKER Rt. 3  
Carthage Sec. 9



WRIGHT, HARRY Rt. 3  
Carthage Sec. 22 80 acres



WRIGHT, ARTHUR S. Rt. 3  
Carthage Sec. 9 270 acres



YEAGER, CELOA Sec. 5  
Dallas City 4 acres



WRIGHT, MRS. FRANK Rt. 3  
Carthage Sec. 16




YETTER, WILLIAM B. Rt. 3  
Carthage Sec. 15 70 acres




CATHOLIC CHURCH

Carthage



CARTHAGE COLLEGE DENHART HALL  
Carthage



CARTHAGE COLLEGE ATHLETIC FIELD & FIELD  
HOUSE  
Carthage



CARTHAGE COLLEGE CHAPEL-MUSIC HALL  
Carthage



CARTHAGE COLLEGE BASEBALL DIAMOND & OLD  
MAIN  
Carthage



CARTHAGE COMMUNITY HIGH SCHOOL  
Carthage Erected 1954



SCOFFIELD SCHOOL Grades 1-8  
Carthage Formerly Carthage High School



FRANKLIN SCHOOL Rt. 3  
Carthage Mrs. Shipman Teacher 1 acre  
Established about 1854 Sec. 14



FAIRVIEW SCHOOL Rt. 3  
Carthage Sec. 17



FAIRPLAY SCHOOL Sec. 32 Rt. 1  
Carthage Mrs. Milton Blossom Teacher




LINCOLN SCHOOL Carthage  
John Hurwitz Princ. Erected 1913  
Kindergarden-fourth grades



EAST UNION GRADE SCHOOL Sec. 28  
Carthage Mrs. Mc Cochray Teacher



CARTHAGE COLLEGE MEMORIAL HALL & CAMPUS  
Carthage



OLD CARTHAGE CEMETERY  
Carthage  
Illinois' oldest Cemetery

11 acres



GREENMOUNT CEMETERY  
Carthage



ALLEN, ALBERT  
Carthage

Rt. 3  
Elvaston



MEMORIAL HOSPITAL Opened October 16, 1951  
Accredited by A. M. A.



SQUARE AND COURT HOUSE

Carthage



HANCOCK COUNTY HIGHWAY DEPARTMENT  
Carthage



HANCOCK COUNTY SADDLE CLUB  
Carthage

Rt. 4  
12 acres



FARM BUREAU STATION  
Carthage



CARTHAGE COMM. SALE Sale Every Thursday  
Daily Hog Market Midwest Order Buyers



BOBNETT C. H. Carthage  
International Harvester Dealer



FARM BUREAU WAREHOUSE  
Carthage



SEIGFREID BROS.  
Carthage



HANCOCK IMPLEMENT CO.  
Carthage



SWIFT AND CO.  
Carthage



NEWELL MOTOR SALES Rt. 130  
Carthage Oldsmobile Sales & Service  
New & Used Cars



TAVERN Carthage


# CHILI TOWNSHIP

BOWEN

CHILI







## CHILI

Although smaller than Bowen, the hamlet of Chili is older; it was laid out in 1836 by Elisha Worrell, one of the first settlers of Chili Township. The hamlet had a population of twenty-five in 1950. It is served by the postoffice at nearby West Point.



## BOWEN

Bowen is the main community of Chili Township, located in the south portion of the county. In 1950 it had a population of 573. It is an incorporated village, has its own postoffice and banking facilities, and a number of retail stores and service establishments. Bowen is situated on the Wabash Railroad and on state highways 61 and 94. The village is more than seventy-five years old. The township in which it is located, Chili, has a total population of 1,009.



CHRISTIAN CHURCH  
Crocker Pastor

Sec. 15

Bowen



LUTHERAN CHURCH

Sec. 22

Bowen



HAZELDELL GRADE SCHOOL Rt. 1  
West Point Erected 1913 Discontinued '51



BETHEL GRADE SCHOOL Rt. 1  
Bowen Sec. 33 Discontinued



PAYNE CEMETERY Rt. 1  
West Point Sec. 1 5 acres



BOWEN HIGH SCHOOL  
Bowen Sec. 23



BOWEN CEMETERY  
Bowen Sec. 22



CHILI CEMETERY Rt. 1  
Stillwell Sec. 20 5 acres  
At One Time There was a Town of Chili



LEGION BALL PARK, POST 1087  
Bowen Sec. 15



FARM BUREAU STATION & BULK PLANT  
Bowen



ADEN MANERO  
Bowen Sec. 25

80 acres



AMES, VERN  
Stillwell

Rt. 1  
160 acres  
Sec. 37



AKERS, L. L.  
Bowen Sec. 23

Box 64  
91 acres



BARNETT, PAUL  
Stillwell Sec. 30


Rt. 1  
5 acres



AKERS, TRUMAN  
Bowen Sec. 22

Rt. 1  
20 acres

Dealer in livestock & feed



BASHEN, FLERONCE  
Bowen Sec. 33

Rt. 1  
20 acres



ALLEN, STEPHEN  
West Point Sec. 7

Rt. 1  
160 acres



BEUHR, FRED  
Bowen Sec. 10

Rt. 1  
160 acres




BINKLEY, CARL & LOTTIE  
Chili Sec. 27

Rt. 1  
120 acres



BUHR, FRED  
Bowen Sec. 10

Rt. 1  
160 acres



LESSMAN, LOUISE E. & BOEKHAUS, OSCAR  
Bowen Sec. 22



BURNS, ELIZABETH Op. C. Futhey  
Bowen Sec. 29

Rt. 1  
160 acres



BRUENS, UBBE  
West Point Sec. 7

Rt. 1  
160 acres



CARLIN, W. J.  
Bowen Sec. 23

Rt. 1  
200 acres




BROWNING, RUTH Op. E. Myers  
Bowen Sec. 11

91 acres



CASSTLE, RAYMOND  
Bowen Sec. 1

Rt. 1  
53 acres



CROSSLAND, EDSON  
Bowen Sec. 24

Rt. 1  
80 acres



CROSSLAND, ORIN  
Bowen Sec. 12

Rt. 1  
172 acres



CROSSLAND, ELMER  
Bowen Sec. 15

Rt. 1  
52 acres



CROSSLAND, DR. ORIN Sec. 22 B.F.  
Bowen Veterinarian 70 acres  
Ph. 34R2-Calla answered promptly.



CROSSLAND, INA  
Bowen Sec. 16

Rt. 1  
70 acres



DAVIDSON, CHARLES  
Bowen Sec. 12

Rt. 1  
240 acres



CROSSLAND, OLLIE  
Bowen

Rt. 1  
38 acres



DECKER, CLETIS  
West Point Sec. 6

Rt. 1  
74 acres



DEMOSS, KENNETH  
Bowen Sec. 20

Rt. 1  
80 acres



DICKENSON ESTATE  
West Point Sec. 30

Rt. 1  
120 acres



DEMOSS, WILLIAM  
Bowen Sec. 28

Rt. 1  
200 acres



DICKERSON ESTATE Sec. 17  
Bowen Paben, Lawrence Op.

Rt. 1  
160 acres



DEMOSS, WILLIAM  
Bowen Sec. 28

Rt. 1  
80 acres



DICKIET, HATTIE  
Bowen Sec. 35

Rt. 1  
170 acres



DENNIS, ORIN  
Bowen Sec. 22

Rt. 1  
78 acres



DIEHL, OSCAR T.  
Bowen Bilderback Richard Op.

Rt. 1  
80 acres





DITTMER, ROLLIE  
Bowen Sec. 4

Rt. 1  
120 acres



DUNBAR, ED.  
Stillwell Sec. 19

Rt.  
80 acres



DRAKE, CLARENCE & LANE, MERLE  
Bowen Sec. 19

Rt. 1  
160 acres



EICHMAN, ELMAR  
Bowen Sec. 36

Rt. 1  
80 acres



DUFKUS, MINERT & JAKE  
Bowen Sec. 12

Rt. 1  
160 acres



EICKEN, FRANK  
Bowen Sec. 32

Rt. 1  
80 acres



DULANEY, L.  
Bowen Sec. 8

Rt. 1  
80 acres



EICKEN, RICHARD  
Bowen Sec. 34

Rt. 2  
164 acres



FECHT, WILFRED  
West Point Sec. 18

Rt. 1  
160 acres



GERDES, MARTIN  
Plymouth Sec. 7

60 acres



FLESNER, EDWARD  
Bowen Sec. 25

Rt. 1  
80 acres



GOLDEN, ELDON F. & LAWLESS, JULIA ANN  
Bowen Sec. 34 Rt. 1

140 acres



FREEMAN, EVA MRS.  
Bowen Sec. 17

Rt. 1  
160 acres



GRAHAM, HAMILL  
West Point Sec. 6

Rt. 1  
127 acres




GERDES, GEORGE  
Bowen Sec. 35

Rt. 1  
116 acres



GRAHAM, HARRY T.  
West Point Sec. 7

Rt. 1  
340 acres



GRIFFITTS, ROY E.  
Bowen Sec. 14

Rt. 1  
80 acres



HANCOCK GRAIN CO.

Bowen



GROSH, E. L.  
Bowen Sec. 22

Rt. 1  
200 acres



HANCOCK CO. LIVESTOCK MARKETING ASS'N  
Bowen Sec. 15




GROSS, PHILIP  
Bowen Sec. 28

Rt. 1  
160 acres



HARRISON C. ESTATE  
Bowen Sec. 15

Rt. 1  
80 acres



HAGERBAUMER, JEROME H. & KNORR, LEONARD  
Bowen Sec. 17

200 acres



HARRISON, FRANCIS  
West Point Sec. 5

Rt. 1  
120 acres



HARRISON, GUY  
Bowen Sec. 16 Rt. 1  
130 acres



HARRISON, WM. Sec. 15 Rt. 1  
Bowen Op. Rex Lierle 125 acres



HARRISON, GUY Rt. 1  
Bowen Sec. 16 40 acres



HAYS, HARRY Rt. 1  
Bowen Sec. 14 80 acres



HARRISON, RALPH Rt. 1  
Bowen Sec. 9 80 acres



HAYS, RALPH Rt. 1  
Bowen Sec. 26 150 acres



HARRISON, RAY Rt. 1  
West Point Sec. 8 120 acres



HOLMES, SADIE E. Rt. 1  
Bowen Sec. 3 240 acres



HORNEY, FRANCIS  
Bowen Sec. 34

Rt. 1  
160 acres



JENKENS, HELEN E.  
West Point Sec. 7

Rt. 1  
168 acres



HULS, HENRY  
West Point Sec. 18

Rt. 1  
175 acres



JOHNSON BROTHERS  
Bowen Sec. 16

Rt. 1  
160 acres



JAMES, EMMA  
Bowen Sec. 10

Rt. 1  
149 acres



JUD, ROBERT  
Bowen Sec. 13

Rt. 1  
160 acres



JAMES, LELA or EARL  
Bowen Sec. 24

Rt. 1  
80 acres



KETTENRING, BERTHA  
Bowen Sec. 14

Rt. 1  
40 acres



KLEPPER, CHARLES  
West Point Sec. 18 Rt. 1  
40 acres



KOCH, FLOYD  
Bowen Sec. 12 Rt. 1  
120 acres



KLINGELE, MINOR  
Bowen Sec. 35 W. Gooding Op. Rt. 1  
160 acres



KOCK, ELIZABETH  
Bowen Sec. 27 Rt. 1  
160 acres



KLINGELE, MINOR  
Bowen Sec. 34 Rt. 1  
80 acres



KOCK IMPLEMENT COMPANY SALES & SERVICE  
Bowen M & M-Ferguson Farm Equipment



KNAAK, WALTER  
Bowen Sec. 24 Rt. 1  
120 acres



KOCK, JACOB  
West Point Rt. 1  
3 acres




KROPP, HENRY Op. Harold Kropp Rt. 1  
Bowen Sec. 12 165 acres



LEWIS, LIZZIE ESTATE Sec. 18 Rt. 1  
Bowen Dittmer, Earl Op. 160 acres




LA BONTE, HAFOLD Rt. 1  
Bowen Sec. 21 98 acres



LUBBEN, JOHN Rt. 1  
West Point Sec. 18 30 acres



LAWLESS, JULIA ANN Rt. 1  
Bowen Sec. 35 170 acres



MAHAAR, FRANK Rt. 1  
Bowen Sec. 11 160 acres



LAWLESS, MARY JANE Rt. 1  
Bowen Sec. 20 105 acres



MASSIE, L. S. MRS. Rt. 1  
Bowen Sec. 8 160 acres



MC CLELLAND A.  
Stillwell Sec. 31

Rt. 1  
63 acres



MECUM, LOREN  
Bowen Sec. 25

Rt. 1  
120 acres



McCLELLAND, A. L. & SON LELAND  
Stillwell Sec. 31

Rt. 1  
220 acres



MEYER, GEORGE  
Bowen Sec. 36

Rt. 1  
120 acres



MC DANIEL EARNEST  
Bowen Sec. 22

Rt. 1  
83 acres




MEYER, TONY  
Bowen Sec. 25

Rt. 1  
160 acres



MC FARLAND, EMMA  
Bowen Sec. 25

Rt. 1  
80 acres



MILLER, LEO  
West Point Sec. 6

Rt. 1  
160 acres





MOSLEY, ESTELLA  
Bowen Sec. 24

Rt. 1




NASH, ANNA-CAROLE & PHILLIPS, GLENN R.  
Bowen Sec. 34 Rt. 1 120 acres



MOSLEY, ESTELLA  
Bowen Sec. 4

Rt. 1  
197 acres



NASH, HENRY MRS.  
Bowen

160 acres



MUDER CHARLES  
Bowen Sec. 29

Rt. 1  
80 acres



NASH, HENRY  
Bowen Sec. 3

Rt. 1  
160 acres



NASH, ANNA C. MRS.  
Bowen Sec. 5

Rt. 1  
160 acres



NELSON, GRACE & EAREL  
Bowen Sec. 26

Rt. 1  
80 acres



NELSON, GRACE & EAREL      Sec. 26      Rt. 1  
 Bowen                              205 acres  
 In Immediate Family 90 Years



PARSONS, M. H.                      Rt. 1  
 Bowen                              Sec. 28              80 acres



OLDHAM, IRENE  
 Bowen      Sec. 15



PIERCE, ROY J.                      Rt. 1  
 Bowen                              Sec. 21              120 acres



OMER, HENRY                      Rt. 1  
 Bowen      Sec. 24              80 acres



POST, BEN                              Rt. 1  
 West Point      Sec. 5              160 acres



PARKER, WALTER F.              Rt. 1  
 Bowen      Sec. 29              284 acres  
 In Family over 100 years



POWELL, A. M.      Sec. 3              Rt. 1  
 Bowen      Powell, Merle B. Ten. 160 acres



POWELL, ESTATE Rt. 1  
Bowen Sec. 15 105 acres



REID, ARLIE D. & GENEVA Rt. 1  
Bowen Sec. 34 80 acres



RAMSEY, LEON W. Sec. 1 Rt. 1  
Bowen Op. R. Ramsey 546-50 acres



RIDINGS, RALEIGH Rt. 1  
Stillwell Sec. 19 127 acres



Randall, Ray Rt. 1  
Bowen Sec. 2 80 acres



RIGOR, MERLE Rt. 1  
West Point Sec. 20 82 acres



REED, W. Rt. 1  
Bowen Sec. 14 80 acres



ROBBINS, CHESTER Rt. 1  
Bowen Sec. 10 124 acres



ROBERTSON, MARY  
Bowen Sec. 24

Rt. 1  
80 acres



SAMMONS, FRED  
Bowen Sec. 14

Rt. 1  
240 acres



RUFFCORN, ROLLIE  
West Point Sec. 19

Rt. 1  
405 acres



SAMMONS, OWEN  
Bowen Sec. 20

Rt. 1  
85 acres




RUTH, DENNEY  
Bowen Sec. 23

Rt. 1  
69 acres



SCHOCH, LOUIS  
Bowen Sec. 10

160 acres



SALHOUSE ESTATE  
Bowen Sec. 32

Rt. 1  
200 acres



SCOTT, ELIZABETH  
West Point Sec. 5

Rt. 1  
80 acres



SHARROW, VIOLA  
Bowen Sec. 27

Rt. 1  
40 acres



SHERRICK, LUTHER  
Bowen Sec. 33

Rt. 1  
Ten. House



SHEPHERD, ABBIE MRS. Sec. 18 Rt. 1  
West Point Op. Floyd Bruna 223 acres



SIEBENBORN, MARGERT  
Bowen Sec. 16

Rt. 1  
100 acres



SHERRICK, HELEN  
Bowen Sec. 36

Rt. 1  
160 acres



SIEFKEN, JOHN  
Bowen Sec. 29

Rt. 1  
160 acres



SHERRICK, LUTHER  
Bowen Sec. 33

Rt. 1  
300 acres



SILL, E. D. MIKE  
Stillwell Sec. 27

Rt. 1  
160 acres




SLATER, DWIGHT  
Bowen Sec. 16

Rt. 1  
150 acres



STEVENS, EARL  
West Point Sec. 19

Rt. 1  
70 acres



SPANGLER, JOHN Sec. 7 Rt. 1  
Bowen Glenn C. Thompson 189 acres



STEVENS, FRANK E.  
West Point Sec. 19

Rt. 1  
95 acres



STANDARD SERVICE STATION  
Bowen




TAYLOR, G. T. Sec. 22 Rt. 1  
Bowen Bowen-View 63 acres  
Reg. Chester White Swine




STEINBARGER, C. O.  
West Point Sec. 30

Rt. 1  
5 acres



THOMPSON, MISS ALICE Sec. 29 Rt. 1  
Bowen Op. M. O. McMillen 280 acres



THOMPSON, ALICE MISS  
Bowen Sec. 20 Rt. 1  
220 acres



WHITFORD, H. B.  
Bowen Sec. 36 Rt. 1  
80 acres



UFKES, THEODORE  
Bowen Sec. 9 Rt. 1  
160 acres



WILLIAMS, CHRIST  
Stillwell Sec. 27 Rt. 1  
80 acres




WADDILL, LULU MRS. Op. H. Waddill  
Bowen Sec. 17 Rt. 1  
140 acres



WILLIAMS, KENNETH  
Stillwell Sec. 25 Rt. 1  
116 acres



WHITE, O. L.  
Bowen Sec. 36 Rt. 1  
160 acres



WILLIAMS, NELLIE  
West Point Sec. 30 Rt. 1  
5 acres



WILLIAMSON SHELL SERVICE  
Bowen



WORRELL, GLENN Rt. 1  
West Point Sec. 30 115 acres



WOOD, JAKE Rt.1  
West Point Sec. 30 160 acres



WORRELL, J. W. ESTATE Rt. 1  
West Point Sec. 30 212 acres



WOOD, JAKE Rt. 1  
West Point Sec. 30 160 acres



WRISTEN ELIZABETH ESTATE Rt. 1  
Bowen Sec. 9 80 acres



WOODS, EVERETT Rt. 1  
Bowen Sec. 24 80 acres



YARNAL, M. T. Rt. 1  
Bowen Sec. 27 160 acres



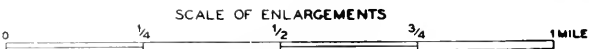
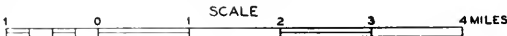
# DALLAS TOWNSHIP

DALLAS CITY

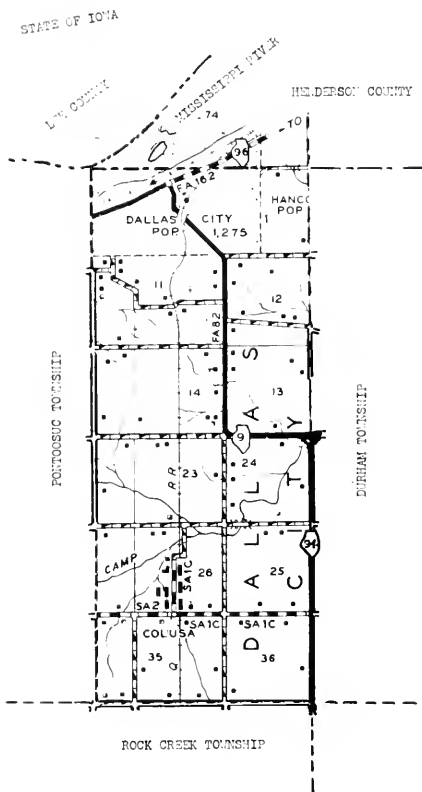
COLUSA

DALLAS CITY TOWNSHIP  
**GENERAL HIGHWAY MAP**  
PREPARED BY THE  
**BUREAU OF RESEARCH AND PLANNING**  
DIVISION OF HIGHWAYS  
**DEPARTMENT OF PUBLIC WORKS & BUILDINGS**  
IN COOPERATION WITH THE  
**U.S. DEPARTMENT OF COMMERCE**  
**BUREAU OF PUBLIC ROADS**

HEAVY LINES  
SEE COUNTY  
MAP  
DATE  
OF REVISIONS  
IN ROAD TYPE  
AND CULTURAL  
FEATURES



POLYCONIC PROJECTION





## DALLAS CITY

Fronting on the Mississippi River and with part of it located in Henderson County just to the north, Dallas City is the principal community in Dallas City Township. In 1950 it had a total population (including the Henderson County portion) of 1,547. The town is served by the Chicago, Burlington & Quincy and the Santa Fe railroads and by state highways 9 and 96. Dallas City Township has a total population of 1,316.



## COLUSA

Another community in Dallas City Township is the village of Colusa, which in 1950 had a population of 104. Besides a number of retail stores, it has a post-office and banking facilities. The village is situated on the Chicago, Burlington & Quincy Railroad.



TILTON SCHOOL  
Dallas City Sec. 14

Rt. 1



ALMA MATER SCHOOL  
Dallas City Dist. 22

Rt. 1  
Sec. 10



DURHAM CENTER SCHOOL NO. 25  
Dallas City Sec. 15

Rt. 1  
1 acre



DURHAM TOWN HALL  
Dallas City Sec. 16

Rt. 1



DURHAM CEMETERY  
Dallas City Sec. 16

Rt. 1  
Begun 1854



BYLER CEMETERY  
Dallas City Sec. 30  
Plotted 1863

Rt. 2  
3/4 acre



GIDDINGS MOUND CEMETERY  
Dallas City Sec. 2

Rt. 1



ATWATER, DELBERT  
Dallas City Sec. 11

Rt. 2  
11 acres



BLYTHE, KENNETH  
Dallas City Sec. 14

Rt. 1  
80 acres



BARR, ROBERT A.  
Dallas City Sec. 36

Rt. 2  
160 acres



BOOZ, ROLLA W.  
Colusa Tennant House

Rt. 1



BAYNE, TOMMY D.  
Dallas City Sec. 2

Rt. 2  
8 acres



BOOZ, ROLLA W.  
Colusa Sec. 34  
Lived here 40 years

Rt. 1  
260 acres



BLYTHE, KENNETH  
Colusa Sec. 36

160 acres



BROSS, FLOYD  
Dallas City Sec. 23

Rt. 2  
65 acres



BURFORD, RUBEN  
Dallas City Sec. 1 Rt. 1  
30 acres



CRAIG, KENNETH  
Dallas City Sec. 13 Rt. 2  
69 acres



BURR, LAVERNE  
Dallas City Sec. 1 Rt. 2  
4 acres



CRAMBERG, E.  
Dallas City Sec. 1 Rt. 2  
22 acres



BUSTARD, JOHN W.  
Dallas City Sec. 11 Rt. 2  
20 acres



CRANK, L.  
Dallas City Sec. 1 Rt. 1  
119 acres



CHERRYL, JAMES  
Dallas City Sec. 14 Rt. 2  
180 acres



DORCH, J.  
Dallas City Sec. 14 Rt. 2  
78 acres



DORSETT, WALTER H.  
Colusa Sec. 23

Box 56  
162 acres



FELGAR, W.  
Dallas City Sec. 13

Rt. 2  
68 acres



DUNHAM, K. W.  
Dallas City Sec. 14

Rt. 1  
80 acres



FOGELAND, CHARLES A.  
Dallas City Sec. 1

Box 262  
23 acres




DUSTMAN, WILLIAM  
Dallas City Sec. 11

Rt. 2  
96 acres



FORESMAN ESTATE Op. C. Foresman  
Dallas City Sec. 12

Rt. 2  
97 acres



ECKHARDT, ANN Miss  
Dallas City


Rt. 2  
27 acres



FORESMAN, ED. ESTATE  
Dallas City Sec. 14

Rt. 2  
80 acres






FOURSMAN ESTATE Edward  
Dallas City Sec. 15 Rt. 2  
200 acres



GREEN, VIRGIL  
Dallas City Rt. 1



FWLER, RELLY  
Dallas City Sec. 14 Rt. 1  
300 acres



HARL, DARRELL B.  
Colusa 128 acres



FWLER, RELLY  
Dallas City Sec. 11 Rt. 1




HARL, HERSCHEL W.  
Colusa Sec. 26 92 acres




GRAYSON, KENNETH  
Dallas City Sec. 24 Rt. 2  
50 acres



HOSKINS, CHRIS  
Dallas, City Rt. 2  
5 1/2 acres



HOYT ESTATE Dr. Lee  
Dallas City 105 acres



KRIEG'S GARAGE Sec 8 Rt. 2  
Dallas City Walter E. Krieg 2 acres  
Gen. Repairs of All Types



HUBBARD, GEORGE W.  
Colusa Sec. 27 83 acres



CITY OF LA HARPE, OWNER  
Colusa Sec. 26 157 acres



KELLY, BLAIR DR. Op. R. Schaller Rt. 2  
Dallas City Sec. 36 160 acres



CITY OF LA HARPE, OWNER  
Colusa Sec. 35 160 acres



BLOSSING SR. FLOYD Box 114  
Dallas City Sec. 2 1/2 acres



LAIR, DALE Rt. 2  
Dallas City 5 acres



LASSWELL, JERRY B.  
Dallas City Sec. 36

Rt. 2  
80 acres



LIONBERGER, FRANK  
Dallas City Sec. 22

Rt. 1  
49 acres



LEEBOLD, MILLARD F.  
Dallas City Sec. 12

Rt. 2  
136 acres



LIONBERGER, RALPH  
Dallas City Sec. 24

Rt. 1  
170 acres



LILLARD, DELBERT  
Dallas City Sec. 10

Rt. 2  
30 acres



LIONBERGER, RALPH  
Dallas City Sec. 23  
Op. John E. Tanner

Rt. 1  
325 acres



LIONBERGER, FRANK  
Cplusa Sec. 22

550 acres



LOWELL, V. F.  
Dallas City Sec. 12

Rt. 2  
120 acres



LUNG, VICTOR  
Colusa Sec. 26 160 acres



MC GAW, WAYNE  
Dallas City Sec. 1 Rt. 1  
78½ acres



LUNG, WALTER  
Dallas City Sec. 15 Rt. 1



MIKELS, FRED  
Dallas City Sec. 13 Rt. 2  
80 acres



MARKEY, LESTER  
Dallas City Sec. 13 Rt. 2  
103 acres



MILLER, BRUCE  
Colusa Sec. 26 3 acres



McCARTY, LEO  
Dallas City Sec. 11 Rt. 2  
60 acres



MILLER, HELEN  
La Harpe Sec. 7 Rt. 1  
70 acres




MORRILL, FRANK  
Colusa Sec. 26 80 acres



OLSON, FRANK ESTATE  
Dallas City Sec. 1 Rt. 2  
160 acres




MORRISON, MRS. FRANK  
Niota Sec. 26 Rt. 1  
86 acres



PENCE, LEROY F.  
Dallas City Sec. 2 Rt. 2  
52 acres



MUENZENMAIER, ROY  
Dallas City Sec. 1 Rt. 1  
62½ acres



PETERSON, E. RAY  
Dallas City Sec. 2 Rt. 2  
7 acres



NETHERY BROTHERS  
Dallas City Sec. 25 Rt. 2  
200 acres



PITTS, GAIL  
Dallas City Sec. 10 Rt. 2  
20 acres



RANKIN, JOHN                      Rt. 2  
 Dallas City    Sec. 23              95 acres



SHAW, FORREST    Sec. 25                      Rt. 2  
 Dallas City                      160 acres  
 In family 90 years or over



REED, LESLIE  
 Colusa    Sec. 26                      5 acres



SHAW, THOMAS                      Rt. 2  
 Dallas City,    Sec. 25                      250 acres  
 Farm in family over 90 years



SCANLAN, LLOYD                      Rt. 2  
 Dallas City    Sec. 13                      160 acres



STANDARD PRODUCTS & EVERYTHING IN USED  
 FURNITURE La Harpe    Sec. 24                      1 acre  
 Virgil R. Shoemate



SCHNEIDER, MRS. OLIVE                      Rt. 2  
 Dallas City    Sec. 10                      5½ acres



SIEGRIST, BEN L.                      Rt. 2  
 Niota    Sec. 27                      100 acres



SMITH, DARRELL Rt. 1  
Dallas City Sec. 10 112 acres



THOMPSON, ALLEN C. Box 41  
Dallas City Sec. 2 4 acres



SMITH, DARREL Rt. 2  
Dallas City Sec. 12 80 acres



THOMPSON, JESS P. Sec. 25 Rt. 2  
Dallas City-Op. F. Briscoe 160 acres



SMITH, J. F. Sec. 12 Rt. 2  
Dallas City 110 acres  
In Family Neary 100 Years.



THOMPSON, MAUDE A. Sec. 12 360 acres  
Lowell, V. F. Oper. Dallas City Rt. 2  
Breeder of Holstein Cattle



SWANSON, DAISY MRS.  
Colusa Sec. 26 57 acres



## **WESTERN ILLINOIS GRAIN CO.**

**CO-OPERATIVE BARGE TERMINAL  
DALLAS CITY, ILLINOIS**



### **BULLDOZING**

**Ponds - Hedge - Waterways - Clearing  
Tube and Riser-Dams**

## **GILBERT-RAND**

**BOWEN, ILL.**

**PHONE 72**



## **ROY A. MORTON & SONS**

**WESTERN ILLINOIS' LARGEST CERTIFIED SEED PRODUCERS**

**SEEDS • FERTILIZERS • CHEMICALS**

**PHONES — 100 or 87**



**BOWEN, ILLINOIS**



# DURHAM TOWNSHIP

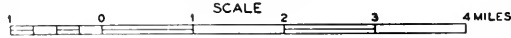
DURHAM

DURHAM TOWNSHIP

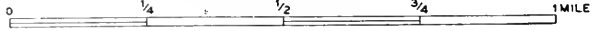
GENERAL HIGHWAY MAP

PREPARED BY THE  
BUREAU OF RESEARCH AND PLANNING  
DIVISION OF HIGHWAYS  
DEPARTMENT OF PUBLIC WORKS & BUILDINGS  
IN COOPERATION WITH THE  
U.S. DEPARTMENT OF COMMERCE  
BUREAU OF PUBLIC ROADS

HE 111090  
SEE COUNTY  
MAP  
FOR DATES  
OF REVISIONS  
IN ROAD TYPE  
AND CULVERT  
FEATURES.



SCALE OF ENLARGEMENTS

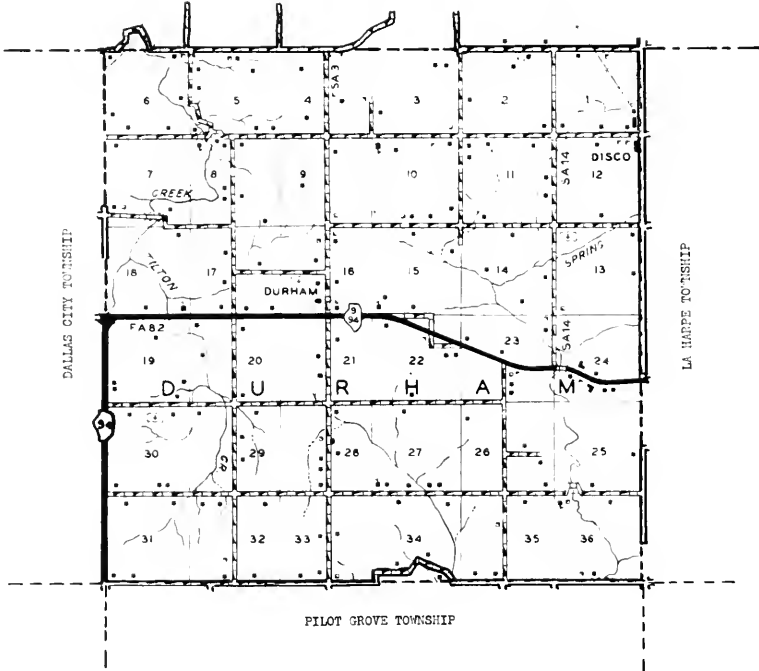


POLYCONIC PROJECTION

R 6 W

RENDERSON COUNTY

LOMAX



DALLAS CITY TOWNSHIP

LA HARPE TOWNSHIP

PILOT GROVE TOWNSHIP



UNITED BRETHREN EVANGELICAL CHURCH  
Rev. D. A. Catlin Pastor

Colusa

#### DURHAM

Only community of Durham Township, in the north portion of the county, is the hamlet of Durham, which in 1950 had a population of twenty-five. It is served by the postoffice at nearby Dallas City. Durham is situated on state highways 9 and 94. The township in which it is located has a total population of 548. Among the earliest settlers of the township were the Dixon, Mendenhall and Logan families.



DALLAS CITY METHODIST CHURCH

Dallas City



UNITED BRETHREN EVANGELICAL CHURCH  
Rev. D. A. Catlin Pastor

Colusa



COMMUNITY CONSOLIDATED SCHOOL  
Colusa  
Constructed 1909



RURAL SCHOOL  
Dallas City      Rt. 2  
Sec. 14      1 acre



GRADE & HIGH SCHOOL  
Dallas City



GRADE & HIGH SCHOOL  
Dallas City



DALLAS CITY CEMETERY  
Dallas City



HARRIS CEMETERY  
Dallas City      Sec. 11



ALLEY, E. M. Rt. 2  
Dallas City Sec. 5 7 acres



BARTLETT, FRANCES MRS. Rt. 1  
Dallas City Sec. 9 240 acres



ANDERSON, GARY Rt. 1  
Lallarpe Sec. 23 4 acres



BARTLETT, FRANCES MRS. Rt. 1  
Dallas City Sec. 5 40 acres



ATKINS, EDWARD Rt. 1  
Dallas City Sec. 2 161 acres



BARTLETT, FRANCES Sec. 16 Rt. 1  
Dallas City B. Eckhardt 240 acres



BARTLETT, FRANCES Rt. 1  
Dallas City Sec. 16 1000 acres



BARTLETT, JACK R. Rt. 1  
Dallas City Sec. 21 160 acres



BARTLETT, JACK  
Dallas City Sec. 21 Rt. 1  
160 acres



BLENDER, EDITH  
La Harpe Sec. 27 Rt. 1  
60 acres



BARTLETT, JACK  
Dallas City Sec. 21 Rt. 1  
160 acres



BLENDER, PAUL  
Dallas City Sec. 29 Rt. 2  
360 acres



BELL, VERTA MRS.  
Dallas City Sec. 31 Rt. 2  
80 acres



BLENDER, SADIE & MARGIE  
Dallas City Sec. 6 Rt. 2  
Ten. House



BELL, VERTA MRS.  
Dallas City Sec. 32 Rt. 2  
100 acres



BLENDER, SADIE & MARGIE  
Dallas City Sec. 6 Rt. 2  
200 acres




BLYTHE, A. C. Rt. 2  
 Dallas City Sec. 32 120 acres



BLYTHE, CLARENCE O. Rt. 1  
 Dallas City Sec. 12 193 acres



BLYTHE, ALFRED ESTATE Rt. 1  
 La Harpe Sec. 26 120 acres



BLYTHE, MRS. ESTHER B. Rt. 2  
 Dallas City Sec. 33 80 acres



BLYTHE, ALFRED ESTATE Rt. 1  
 LaHarpe Sec. 36 116 acres



BLYTHE, LESLIE Rt. 1  
 Dallas City Sec. 15 119 acres



BLYTHE ESTATE Rt. 1  
 LaHarpe H. A. Blythe Ten. Sec. 26 160 acres



BLYTHE, LOWELL Rt. 1  
 Dallas City Sec. 1 317 acres





BOLLIN, CARL F. Rt. 1  
Dallas City Sec. 15 160 acres




BROSS, FLOYD Rt. 1  
Dallas City Sec. 32 145 acres



BOLLIN, CARL F. Rt. 2  
Dallas City Sec. 9 160 acres



BURKHART, FAY Rt. 1  
Dallas City Sec. 4 240 acres



BHOOKS MR. & MRS. Co-owner Ruff & Gerhardt  
Dallas City Sec. 30 120 acres



BURKHART, FLOYD Rt. 1  
Dallas City Sec. 14 250 acres



BROSS, FLOYD Rt. 1  
Dallas City Sec. 30 40 acres



BURKHART, LYLE & HELEN Rt. 1  
Dallas City Sec. 3 300 acres



BURR, L. R. Rt. 1  
La Harpe Sec. 27 320 acres



BUTLER, L. G. Rt. 1  
LaHarpe Sec. 26 160 acres



BURR, LAUREN R. Rt. 1  
Dallas City Sec. 22 238 acres



BYLER, B. Rt. 1  
Dallas City Sec. 17 80 acres



BURT, MRS. A. M. Rt. 1  
Dallas City Sec. 1 4 acres




BYLER, BAIRD Rt. 1  
Dallas City Sec. 15 80 acres



BUTLER, L. G. Rt. 1  
La Harpe Sec. 35 Ten. House



BYLER, DAVID E. Rt. 1  
Dallas City Sec. 16 160 acres



BYLER, EARL  
Dallas City Sec. 28 Rt. 2  
100 acres



CAMPBELL, MRS. AMY E.  
La Harpe Rt. 1  
387 acres



BYLER, EARL L.  
Dallas City Sec. 28 Rt. 2  
80 acres



CAMPBELL, MRS. FAY P. Sec. 25 Rt. 1  
LaHarpe Murlie E. Boone Ten. 205 acres



BYLER, ERNEST  
La Harpe Sec. 28 Rt. 1  
100 acres




CARTER, EARL G. Sec. 17 Rt. 1  
Dallas City 135 acres



BYLER, ETHEL  
Dallas City Sec. 16 Rt. 1  
160 acres



CASSINGHAM, CLARENCE  
Dallas City Sec. 33 Rt. 2  
80 acres



COMSTOCK, WARD  
Dallas City Sec. 11

Rt. 1  
160 acres



DAVID, SAM OP- D. Sullivan  
Dallas City Sec. 31

Rt. 2  
80 acres



CORZATT, A. B.  
Dallas City Sec. 22

Rt. 1  
168 acres



DAVIS, FORREST  
La Harpe Sec. 34

Rt. 1  
60 acres



CRUM, MARY E.  
Dallas City Sec. 11

Rt. 1  
80 acres



DICKSON, ERNEST  
Dallas City Sec. 10

Rt. 1  
80 acres



CUNNINGHAM, E. K.  
LaHarpe Sec. 20

Rt. 1  
111 acres



DICKSON, LLOYD  
Dallas City Sec. 10

Rt. 2  
80 acres



DICKSON, HARRY  
Dallas City Sec. 10 Rt. 2  
80 acres



EDMONDS, PAULINE MRS.  
Dallas City Sec. 11 Rt. 1  
180 acres



DIVELEY, OLIN A DR.  
La Harpe Sec. 24 Rt. 1  
8 1/2 acres



EMERY, ARTHUR  
Dallas City Sec. 1 Rt. 1  
1/2 acre



DOUGLAS, LLOYD  
Dallas City Sec. 28 Rt. 2  
40 acres



EPPLEY, GEORGE  
Dallas City Sec. 18 Rt. 1  
150 acres



EDMONDS, JENE  
Dallas City Sec. 23 Rt. 1  
162 acres



EPPLEY, MRS. INA  
Dallas City Dale Eppley Sec. 10 Rt. 1  
160 acres



EPPLEY, INA  
Dallas City Sec. 11

Rt. 1  
160 acres



HAINES, LUTHER  
La Harpe Sec. 36

Rt. 2  
264 acres



FERGUSON, ROBERT  
Dallas City Sec. 5

Rt. 1  
60 acres



HAMILTON, CHRIS  
La Harpe Sec. 34

Rt. 1  
225 acres



FOSTER, CECIL  
Dallas City

Rt. 1  
240 acres



HARPER, GEORGE  
La Harpe Sec. 36

Rt. 1  
100 acres



FOSIER, L. E.  
Dallas City Sec. 4

Rt. 1  
240 acres



MASSEY HARRIS FARM EQUIPMENT  
Colusa D. H. Hushaw Owner



HORAN, FLORENCE Sec. 30 Rt. 2  
Dallas City Op. John Horan 218 acres



HULL, FLOYD Sec. 8 Rt. 2  
Dallas City 300 acres



HORNEY, MERLE Sec. 12 Rt. 1  
La Harpe 240 acres



HULL, GUY A. Sec. 17 Rt. 2  
Dallas City 80 acres



HUBBARD, KEITH Sec. 31 Rt. 2  
Dallas City 117 acres



HULL, HARLAND D. Sec. 16 Rt. 1  
Dallas City 159 acres



HULL, ELLA Sec. 20 Rt. 2  
Dallas City 160 acres



HUFF, JAMES W. Sec. 27 Rt. 1  
La Harpe 20 acres







LOGAN, CLARENCE  
Dallas City Sec. 5 Rt. 1  
120 acres



MC GRATH, RONALD  
Dallas City Sec. 33 Rt. 2  
80 acres



MARKEY, PAUL  
Dallas City Sec. 7 Rt. 2  
145 acres



MESICK, BERNICE MRS. Sec. 23 Rt. 1  
La Harpe Carter, Oscar, Ten. 160 acres



MC ELHINEY, HARRIET  
La Harpe Sec. 28 Rt. 1  
40 acres



MESICK, FRITH, BERNICE & OLAL Rt. 1  
Dallas City Sec. 14 300 acres  
On. Hollis White



MC ENBREE, WILLIAM T.  
La Harpe Sec. 35 Rt. 2  
128 acres



MILLER, LISLE  
Dallas City Sec. 11 Rt. 1  
80 acres



MILLS, K. E.  
Dallas City Sec. 29

Rt. 2  
80 acres



OERTEL, FRANK  
Dallas City Sec. 9

Rt. 1  
80 acres



MOHR, VICTOR  
Dallas City Sec. 34

Rt. 2  
160 acres



OLSON, FRANK ESTATE  
Dallas City Sec. 7

Rt. 2  
145 acres




MOYES, PAUL V.  
La Harpe Sec. 27

Rt. 1  
160 acres



OLSON, ROSE MRS.  
Dallas City Sec. 7

Rt. 2  
200 acres



NIXON, RAY  
Dallas City Sec. 6

Rt. 2  
168 acres



PECK, CHARLES L.  
La Harpe Sec. 34

Rt. 1  
243.31 acres




PETTIT, EARNEST W. Rt. 2  
Dallas City Sec. 32 160 acres



RHEA, MRS. MERLE Rt. 2  
Dallas City Sec. 31 160 acres



PETTIT, EARNEST W. Rt. 2  
Dallas City Sec. 32



RICE, EARL Rt. 1  
Dallas City Sec. 3 80 acres



PETTIT, ETHEL E. Rt. 2  
Dallas City Sec. 31 120 acres



RICE, EARL & CHARLES Rt. 1  
Dallas City Sec. 10



QUIGLE, EMERY Rt. 1  
Dallas City Sec. 11 160 acres



RICE, EARL & CHARLES Rt. 1  
Dallas City Sec. 10 160 acres



RICE, GILBERT L. Rt. 1  
Dallas City Sec. 14 177 acres



RILEY, CLARENCE Rt. 1  
Dallas City Sec. 30 120 acres



RICE, L. W. & GALE Rt. 1  
Dallas City Sec. 1 220 acres



RILEY, VICTOR Rt. 2  
Dallas City Sec. 31 160 acres



RICE, VILAS Rt. 1  
Dallas City Sec. 14 230 acres



ROBINSON, MRS EFFIE M. Rt. 1  
La Harpe Sec. 24 16 acres



HIGH, IRMA & WAYNE Rt. 1  
Dallas City Sec. 15 120 acres



ROBINSON, GEORGE Rt. 2  
Dallas City Sec. 31 60 acres



HOCKEL, EARL Rt. 2  
Dallas City Sec. 8 160 acres




SANDINE BROTHERS Rt. 1  
Dallas City Sec. 5 Ten. House



RODEFFER, RUSSELL Real Estate Rt. 1  
La Harpe Sec. 34 101 acres



SCANLAN, WILLIS Rt. 1  
La Harpe Sec. 34 199½ acres



RUDD, JESSE E. Rt. 1  
La Harpe Sec. 24 30 acres



SHINN, BERTHA Rt. 2  
Dallas City Sec 20 320 acres




SANDINE BROTHERS Rt. 2  
Dallas City Sec. 5 170 acres



SHINN, BERTHA Rt. 2  
Dallas City Sec 20 320 acres



SIEBEGBARN, MARGARET Sec. 17 Rt. 1  
Dallas City O. Marshall 160 acres




THOMPSON, GOLDIE MRS. Rt. 2  
Dallas City Sec. 30 102 acres



SMITH, DARREL Rt. 2  
Dallas City Sec. 18 160 acres



THOMPSON, PHIL Rt. 1  
Dallas City Sec. 5 Ten. House




STOUT, ORVILLE Rt. 1  
La Harpe Sec. 24 16 acres



THOMPSON, WALTER W. Rt. 1  
Dallas City Sec. 17 89 acres




STRAWN, KATTIE, MISS Rt. 1  
La Harpe Sec. 22 160 acres



TOWLER, BROS. Rt. 1  
Dallas City Sec. 2 240 acres



VANARX, EARL J. Rt. 2  
Dallas, City Sec. 5 131½ acra



WAGNER J.L. & HAROLD Rt. 2  
Dallas City Sec. 29 280 acres



VENTRESS, DR. WARD Rt. 1  
Dallas City Sec. 23 180 acres



WAGNER, JACOB Rt. 2  
Dallas City Sec. 20 160 acres



WAGNER, HAROLD Rt. 2  
Dallas City Sec. 28 96 acres



WHITSON J. Co-owner J. Reeves Rt. 2  
Dallas City Sec. 19 160 acres



WAGNER, HAROLD Rt. 2  
Dallas City Sec. 33



WILCOX, COLLIN S. Rt. 1  
Dallas City Sec. 22 178 acres



WILCOX, COLLIN S.  
Dallas City Sec. 22

Rt. 1



ZEA, BYRON  
Dallas City Sec. 9

Rt. 1  
Ten. House



WILLDRICK, SAMUEL  
Dallas City Sec. 6

Rt. 1  
91 acres



ZEA, BYRON  
Dallas City

Rt. 1  
320 acres



DURHAM MEMORIAL METHODIST CHURCH . Dallas City  
Rt. 1 Sec. 16



# **FOUNTAIN GREEN TOWNSHIP**

**FOUNTAIN GREEN**

**WEBSTER**

FOUNTAIN-GREEN TOWNSHIP

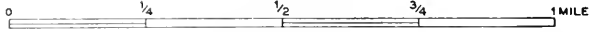
GENERAL HIGHWAY MAP

PREPARED BY THE  
BUREAU OF RESEARCH AND PLANNING  
DIVISION OF HIGHWAYS  
DEPARTMENT OF PUBLIC WORKS & BUILDINGS  
IN COOPERATION WITH THE  
U.S. DEPARTMENT OF COMMERCE  
BUREAU OF PUBLIC ROADS

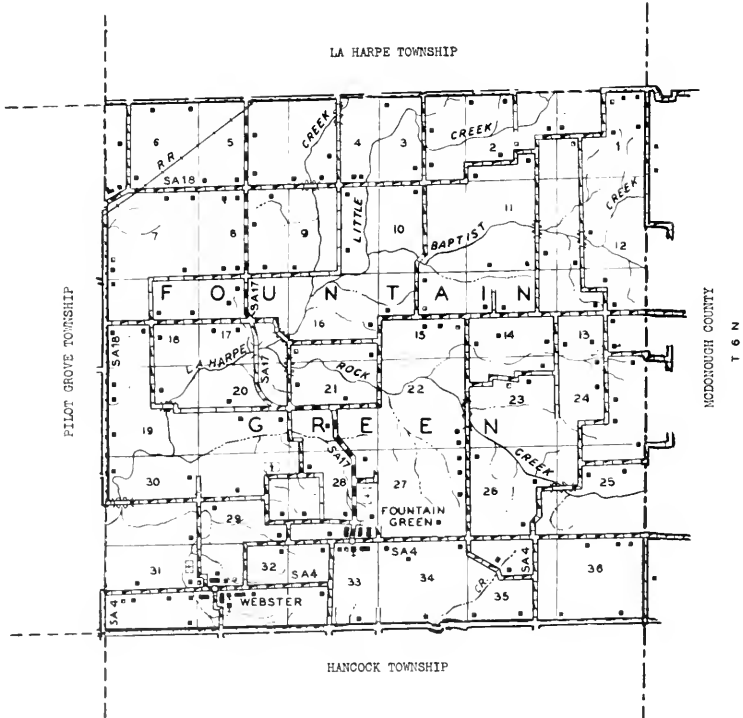
REVISIONS  
SEE COUNTY  
MAP  
FOR DATES  
OF REVISIONS  
IN ROAD TYPE  
AND ADDITIONAL  
FEATURES.



SCALE OF ENLARGEMENTS



POLYCONIC PROJECTION





## FOUNTAIN GREEN

Northeast of Carthage, in a fertile farming area, lies the village of Fountain Green, which in 1950 had a population of 150. The village is one of the oldest in Hancock County, having been laid out in 1835 by Jabez A. Beebee and Stephen G. Ferris. It was platted by James W. Brattle, pioneer surveyor. The village is the principal community of Fountain Green Township, with a total population of 666. One of the earliest settlers of the township was Abraham Lincoln, a cousin and namesake of the Great Emancipator. He arrived in 1830. First settler of the township, however, was John Day, who came in 1829.



## WEBSTER

The only other community in Fountain Green Township is the village of Webster, which in 1950 had a population of eighty-eight. It is served by the post-office at nearby Carthage city. Webster was founded in 1840 and is therefore one of the older villages of the county.

## THE STORIES OF SOME OF THE GREAT SIRES USED IN OUR BREEDING PROGRAM



### SOVEREIGN SHORE 1233533 "EX"

Above Sire a son of the "EX" Montvic Rag Apple Sovereign—All Canadian 1944-1945; Reserve 1946-1947; Member All-Canadian Produce, 1944-45-46-47.

And DARKEY LAMBERT WAYNE "EX"

At 9 years 365d, 2x: 23,092 lbs.; milk 3.59%, 830 fat; in 6 lact: 115,753 milk, 3.59%, 4160 fat.

We are trying to breed great cows because we believe they are the profitable kind for the practical Dairyman to own.

We almost always have SONS AND DAUGHTERS OF THESE SIRES from CLASSIFIED TESTED DAMS for sale.

**ORVILLE LOOS & SONS**  
PAYSON, ILLINOIS

### HICKORY CREEK PRINCE CHARMING 1188547

Son of Willowsprings CRESCENT PRINCE V. G. 949159 NY; Sire, Res. All-American "Get," 1952; Jr. Champion, Nebraska State and Kansas Free Fair, 1946; SIRE: 1st Sr. "Get," Wisconsin, 1952-53; 1st Jr. and Sr. "Get," Texas, 1952; 1st Jr. "Get," Michigan, Illinois 8 & W, and Ohio, 1952; 1st Sr. "Get," International & Ohio, 1951; 1st Sr. "Get," Illinois, 1950; 1st Jr. "Get," Ohio, 1950; 1st Jr. "Get," Waukesha Dairy Show, 1951.

Classified offspring in Hickory Creek Herd average score 82.4, with an average age of 3 years, 10 months; 2 "E" and 3 "VG" in other herds.

### ELMWOOD JULE CORA V.G. 3059776

D. H. I. A. Record (3½ years) 365D—18,678.00 milk, 623.30 fat.

### HICKORY CREEK CORNERSTONE 1219401

This Jr., Sire has 14 Excellents in pedigree.

Son of HICKORY CREEK GOMAR 1111083 "EX"; All-American Jr. Yearling, 1951; Grand Champion, Ohio State Fair, 1952; Jr. Champion, Ohio State Fair, 1951; 1st Jr. Yearling, Waterloo, International, Illinois 8 & W, Wisconsin and Ohio, 1951; Sire: 1st Jr. "Get," Iowa, 1953; 2nd Jr. Yearling, Illinois State Fair, 1951; Sire: 2nd Jr. "Get," International, 1953; 3rd 2-year old, Illinois State Fair, 1952; 4th 2-year old, Texas Pan-American, 1952; 5th 2-year old, Wisconsin, 1952; Sire: 5th Jr. "Get," Waterloo, 1953; 6th 2-year old, Waterloo, 1952.

### MT. PLEASANT POSCH LASS 2903118 "EX"

DAM of Hickory Creek Cornerstone.

H. T. Record—Fat 365d, 3½ years 499.90 milk (3x-3.7%), 13444.00. D. H. I. A. Records—Fat 278d, 5 years 431.00 milk (2x), 11610.00. Fat 189d, 5½ years 399.00 milk (2x), 10440.00. (Record in Progress). Res. Grand Champion, Iowa State Fair, 1952; 1st prize 4-year old, Iowa State Fair, 1952; 3rd prize 4-year old, Wisconsin State Fair, 1952; 4th prize 4-year old, Waterloo, 1952.

## SECURITY STATE BANK

Your First Line of Security

A Bank Account Here

COMPLETE BANKING SERVICE



429 MAIN STREET

KEOKUK, IOWA

## LINQUIST BROS.

COMPLETE HOUSE FURNISHERS

KEOKUK

IOWA



LA CROSSE CHRISTIAN CHURCH  
Organized 1900-1905 Sec. 6

La Crosse  
Not in Use



FOUNTAIN GREEN HIGH SCHOOL  
Fountain Green




FOUNTAIN GREEN CEMETERY  
Fountain Green Started July 30 1856



WEBSTER CEMETERY  
Carthage Sec. 30

Rt. 3



ALLEN, ALBERT J.  
Webster General Merchandise



ALTON, LELAND  
Fountain Green Sec. 27 107 acres



ALTON, CARL J. Sec. 25 Rt. 2  
Blandinsville E.G. Alton 140 acres



ALTON, HAROLD  
Blandinsville Sec. 27 Rt. 2  
186 acres



ALTON, CARL J. Sec. 14 Rt. 2  
Blandinsville E.G. Alton 265 acres



ALTON, HAROLD M. Sec. 27 Rt. 2  
Blandinsville E.G. Alton Ten. House



ALTON, GEORGE T. Rt. 2  
Blandinsville Sec. 12 80 acres  
Fountain Green



BAINTER, DISON O. Sec. 26 Rt. 2  
Blandinsville Pig Hatchery 191 acres



BEEBE, J.  
 Carthage Sec. 32 Rt. 3  
 10 acres



BENNETT, HARRY & PEARL  
 La Harpe Sec. 18 Rt. 2  
 133 acres



BENNETT, CLAIR W.  
 La Harpe Sec. 15 Rt. 2  
 80 acres




BENNETT, LISLE S.  
 La Harpe Sec. 3 Rt. 3  
 General Trucking Phone 1399 76 acres



BENNETT, CHARLES N.  
 La Harpe Sec. 3 Rt. 2  
 172 acres



BERLETT, MAE ESTATE  
 La Harpe Sec. 6 Rt. 2  
 94 acres



BENNETT, FLOYD L.  
 La Harpe Sec. 5 Rt. 2  
 206 acres



BLYTHE, KEITH A.  
 La Harpe Sec. 17 Rt. 2  
 160 acres






BLYTHE, VALDA Rt. 2  
 La Harpe Sec. 8 Tennant House



BRICKER, MRS. VIOLET Sec. 10 Rt. 2  
 La Harpe Ten. Walter S. Mount 220 acres



BLYTHE, VALDA Rt. 2  
 La Harpe Sec. 8 320 acres



CALLIHAN, C. R. Rt. 3  
 Carthage Sec. 32 1 3/4 acres



BOUSEMAN'S AUTO SUPPLY  
 Fountain Green



CALLIHAN, KATHRYN MISS Sec. 33 Rt. 3  
 Carthage Garrison, Carlyle .276 acres



BOWN, ELLA Rt. 1  
 Blandinsville Sec. 36 240 acres



CAMPBELL, BERNARD Rt. 1  
 Colchester Sec. 35 160 acres



CARTY, HERBERT  
Blandinsville Sec. 24 Rt. 2  
75 acres



CRABILL, JACK  
Burnside Sec. 30 Rt. 1  
40 acres



ORDER, S. B. Sec. 32 Rt. 3  
Carthage R.W. Roberts 218 acres



DEITRICH, WARD  
Burnside Sec. 18 Rt. 1  
180 acres



CORBITT, SAM E. Rt. 2  
La Harpe Sec. 5 120 acres



DEITRICH, WARD Rt. 1  
Burnside Sec. 19 110 acres



CRABILL, FRANK & ATLEE F. Rt. 2  
La Harpe Sec. 17 120 acres



DUFFIE, JESSIE MISS Rt. 3  
Carthage Sec. 31 Ten. House



DUFFIE, MISS JESSIE  
 Carthage Sec. 31 Rt. 3  
 200 acres



EDDINGTON, LLOYD  
 La Harpe Sec. 6 Rt. 2  
 Ten. house




DUFFIE, JESSIE  
 Carthage Sec. 31 Rt. 3  
 146 acres



EDDINGTON, ROY  
 Carthage Sec. 29 Rt. 3  
 80 acres



DUNCAN, E.  
 Burnside Sec. 19 Rt. 1  
 146 acres



EDDINGTON, ROY P.  
 La Harpe Sec. 27 RT. 2  
 240 acres



EDDINGTON, LLOYD  
 La Harpe Sec. 6 Rt. 2  
 460 acres



EDWARDS, GENE  
 La Harpe Sec. 29 Rt. 2  
 200 acres



FERRIS, R. W.  
Fountain Green Sec. 28 Ten. House



GAUMER, EDITH  
Blandsville Sec. 2 Rt. 2  
In family since 1861 170 acres



FERRIS, R. W. Sec. 34  
Fountain Green 120 acres  
Brice M. Latherow Tenant



GEDDES, ALLEN & SON Rt. 2  
La Harpe Sec. 28 & 29 210 acra



FIFE, DAVID Rt. 3  
La Harpe Sec. 20 140 acres

GEORGE, DEWEY Rt. 2  
Blandinsville Sec. 25 200 acres



FIFE, JAMES O. Rt. 2  
Blandinsville Sec. 13 200 acres

GEORGE, PHILIP E. Rt. 2  
Blandinsville Sec. 14 146 acres



GEORGE, RAYMOND R. Rt. 2  
Blandinsville Sec. 24 & 25 Ten. House



GLISAN, ELMOR Bulldozing Rt. 2  
La Harpe Sec. 4 120 acres




GEORGE, RAYMOND R. Rt. 2  
Blandinsville Sec. 25 116 acres

HAINES, SAM Rt. 1  
Colchester Sec. 34 162 acres



GILL, CHARLES Rt. 2  
La Harpe Sec. 6 Ten. house



HANSEN, ALVIN Ten. G. Little Rt. 2  
La Harpe Sec. 5 133 acres



GILL, CHARLES D. Rt. 2  
La Harpe Sec. 6 200 acres




HARDEY, EARL ESTATE Rt. 2  
Blandinsville Sec. 36 80 acres



HARRIS, W. R      Sec. 35      Rt. 1  
Colchester LeRoy Measmore Ten. 80 acres



HILLER, EDWIN      Rt. 3  
Carthage      Sec. 30      20 acres



HASTEN, CARL H.      Rt. 2  
Blandinsville      Sec. 14      160 acres



HILLERS, FRED      Rt. 2  
La Harpe      Sec. 28      125 acres



HASTEN, CARL JR.      Rt. 2  
Blandinsville      Sec. 15      87 acres  
Fountain Green      Dairy Cattle



HOUSTON, K. J.      Rt. 2  
Blandinsville      Sec. 35      154 acres



HASTEN, CARL H.      Rt. 2  
Blandinsville      Sec. 11      Ten. House



HUSHAW, WAYNE      Rt. 2  
Blandsville      Sec. 2      120 acres



IRISH, E. N. Rt. 2  
Blandinsville Sec. 24 80 acres



KLASING, HENERY Rt. 2  
Blandinsville Sec. 2 139½ acres



JACKSON, IDA C. Box 46  
Fountain Green Sec. 28 187 acres




KRAFT, MRS. PEARL Sec. 15 Rt. 2  
La Harpe Ten. Dale Kraft 163 acres



JONES, ED & CLARA Rt. 2  
La Harpe Sec. 4 60 acres



LATHEROW BRICE M. Rt. 2  
Blandinsville Sec. 26 108 acres



KIMLER, DOUGLAS ESTATE Sec. 13 Rt. 2  
Blandinsville Ten. J.A. Combites 121 acres



LATHEROW, G. A. Rt. 3  
Carthage Sec. 32 160 acres



LATHEROW G. A. Rt. 2  
La Harpe Sec. 21 162 acres



LEFLER, C. Rt. 2  
Blandinsville Sec. 24 166 acres



LATHEROW, G. Rt. 2  
La Harpe Sec. 28 122 acres



MARKEY, BLANCHE MRS. Rt. 2  
La Harpe Sec. 21 160 acres



LAUGHLIN, E. J. Rt. 2  
La Harpe Sec. 9 209 acres



MC CONNELL, GAY J. Rt. 2  
La Harpe Sec. 17 140 acres



LAYBOURN, JOHN Rt. 2  
La Harpe Sec. 6 118 acres



McCONNELL, KENNETH H. Rt. 2  
La Harpe Sec 29 100 acres





McCONNELL, KENNETH H. Rt. 2  
La Harpe Sec. 21 80 acres



MEYERS, RUSSELL  
Fountain Green Sec. 34 80 acres



McCONNELL, CHARLES A. & BLYTHE, KEITH A.  
La Harpe Sec. 29 Rt. 2 84 acres



MERSON, ELMOR Rt. 2  
Blandinsville Sec. 34 100 acres



MC EWEN, A. D. Sec. 14 Rt. 2  
Blandinsville Ten. Vernon Lefler  
200 acres



MERSON, ELMER Rt. 2  
Blandinsville Sec. 35 132 acres



MELVIN, LYLE Rt. 2  
Blandinsville Sec. 13 119 acres



MILLER, MRS. ADA A. Rt. 3  
La Harpe Sec. 15 80 acres



MILLER, J.  
La Harpe Sec. 5

Rt. 2  
100 acres



NORTHUP, CHERRILL H.  
La Harpe Sec. 7

Rt. 2  
160 acres



MOUNT, LEE S.  
Blandsville Sec. 2

Rt. 2  
80 acres



NORTHUP, CHERRILL H.  
La Harpe Sec. 18

Rt. 2  
80 acres



MOUNT, LEE S.  
La Harpe Sec. 2

Rt. 2  
440 acres



PALMER, MRS. MYRTLE L.  
Blandsville Sec. 14

Rt. 2  
88 acres



MULL, C. C.  
Cartnaga Sec. 33

Rt. 3  
168 acres



PARK, ELIZABETH MRS.  
La Harpe Sec. 4

Rt. 2  
80 acres



PATTERSON, IDA MRS.  
Burnside Sec 19

Rt. 1  
7 acres



REED, RAYMOND  
La Harpe Sec. 2

Rt. 2  
95 acres



PINDELL, CHARLIE  
La Harpe Sec. 18

Rt. 2  
140 acres



REITER, FRANK P.  
Blandmsville Sec. 11

Rt. 2  
160 acres



PINDELL, CHARLIE  
La Harpe Sec. 8

Rt. 2  
100 acres



RICH, ROY C.  
La Harpe Sec. 20

Rt. 2  
318 acres



REED, M. ESTATE  
Carthage Sec. 31

Rt. 3  
240 acres



RICH, ROY C.  
La Harpe Sec. 20


Rt. 2  
44 acres



RODERICK, F. Rt. 3  
La Harpe Sec. 3 222 acres




SCHWERER, ALLIE A. MRS. Rt. 2  
Blandinsville Sec. 13 160 acres



RUSSELL, MYRTLE Rt. 3  
La Harpe Sec. 3 120 acres



SHARPE, ROBERT Rt. 2  
La Harpe Sec. 19 230 acres



SCHOENIG, MARK Rt. 3  
Carthage Sec. 29 80 acres



SHIELDS, FRED E. Rt. 3  
Carthage Sec. 33 25 acres



SCHWERER, ALLIE A. MRS. Rt. 2  
Blandinsville Sec. 24 80 acres



SHIPMAN, ALMA MRS. Rt. 3  
Carthage Sec. 32 74 acres



SHIPMAN, CECIL  
La Harpe Sec. 3 Rt. 3  
80 acres



SIMMONS, C. W.  
Blandinsville Sec. 36 Rt. 2  
240 acres



SHUTWELL, KERMIT  
La Harpe Sec. 9 Rt. 2  
228 acres



SLIGER, MARY M. MRS.  
Blandinsville Sec. 36 Rt. 2  
180 acres



SKIMATE, STANTON A  
Carthage Sec. 33 Rt. 3  
83 acres



SMOCK, LEE M.  
Carthage Sec. 31 Rt. 3  
32 acres



SIEBERBORN, MARGARET MRS.  
Blandinsville Sec. 27 Rt. 2  
160 acres



SQUIRES, ROY  
La Harpe Sec. 9 Rt. 2  
130 acres



ST. CLAIR, PAUL & CONNIE  
La Harpe Sec. 8  
Reg. Guernseys

Rt. 2  
100 acres



THOMPSON, J. E. JR.  
La Harpe Sec. 16

Rt. 2  
370 acres



STARBUCK, MARTIN T.  
Blandinsville Sec. 22

Rt. 2  
50 acres



THRAPP, GERALD  
Blandinsville Sec. 2

Rt. 2  
2 acres



SWEASY, JOHN  
Blandinsville Sec. 2

Rt. 2  
160 acres




VEFF, FRED A.  
La Harpe Sec. 20

Rt. 2  
225 acres



THOMPSON, DONALD  
Carthage Sec. 6

Rt. 3  
500 acres



VOORHEES, H.  
Blandinsville Sec. 2

Rt. 2  
500 acres



WELCH, JESSE  
Burnside Sec. 19

Rt. 1  
7 acres



WILSON, CHARLES A.  
Blandinsville Sec. 12

Rt. 3  
80 acres



WHITE, LEROY T.  
Blandinsville Sec. 23

Rt. 2  
Ten. House



WIER, FLOYD  
Blandinsville Sec. 26

Rt. 2  
40 acres



WHITE, LEROY T.  
Blandinsville Sec. 23

Rt. 2  
392 acres



WOLGEMUTH, JOHN  
Blandinsville Sec. 11

Rt. 2  
120 acres



WHITE, MABEL MRS.  
Blandinsville Sec. 27

Rt. 2  
200 acres



WOOD, BYRON  
Carthage Sec. 31

Rt. 3  
80 acres



WORDEN, L. Rt. 2  
 La Harpe Sec. 7 160 acres



YARD, LOUIS Rt. 2  
 La Harpe Sec. 4 80 acres



WORDEN, L. Rt. 2  
 La Harpe Sec. 7 Ten. house



YEAGER, MERLIN Rt. 2  
 La Harpe Sec. 8 235 acres



WRIGHT, GAY Rt. 2  
 La Harpe Sec. 65 162 acres



YEAGER, MERLIN Rt. 2  
 La Harpe Sec. 8 Ten. Houae



# HANCOCK TOWNSHIP

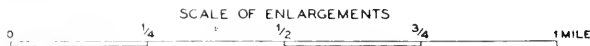
MIDDLECREEK

JOETTA

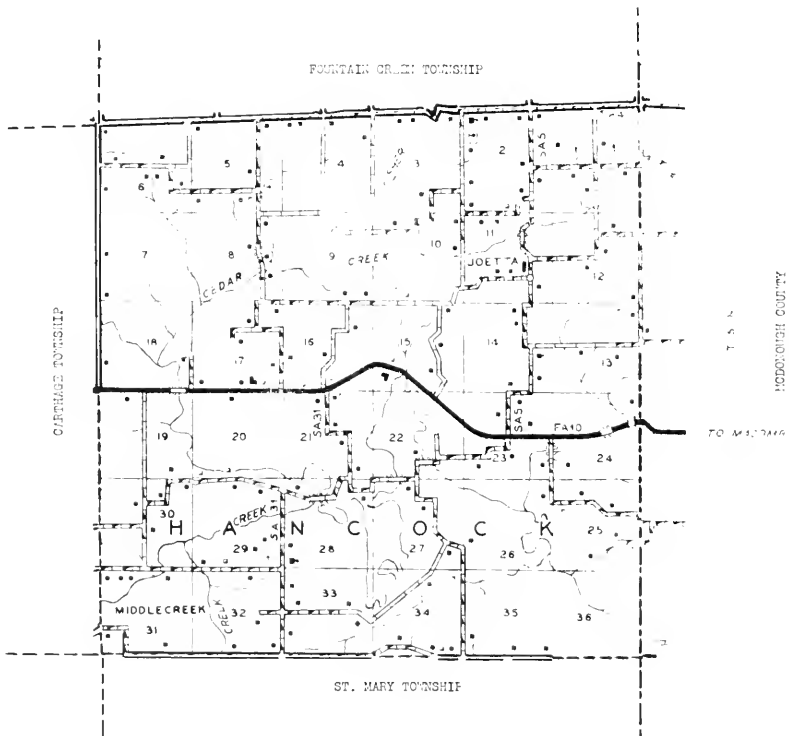
HATCOCK TOWNSHIP  
**GENERAL HIGHWAY MAP**

PREPARED BY THE  
 BUREAU OF RESEARCH AND PLANNING  
 DIVISION OF HIGHWAYS  
 DEPARTMENT OF PUBLIC WORKS & BUILDINGS  
 U.S. DEPARTMENT OF COMMERCE  
 BUREAU OF PUBLIC ROADS

1	2
3	4
5	6
7	8
9	10
11	12
13	14
15	16
17	18
19	20
21	22
23	24
25	26
27	28
29	30
31	32
33	34
35	36



POLYCONIC PROJECTION





## JOETTA

Northeast of Middlecreek, near the McDonough County line, lies the hamlet of Joetta, only other community in Hancock Township. It is served by the post-office at nearby Colchester, in McDonough County. Joetta is situated near Cedar Creek, which drains this part of the countryside.



### MIDDLECREEK

In Hancock Township, on the eastern border of the county, are located the two small communities of Middlecreek and Joetta. In 1950 the hamlet of Middlecreek had a population of twenty-five. It is served by the postoffice at nearby Carthage. The township in which Middlecreek is located has a total population of 505. One of the first settlers of the township was S. A. Wright, who came in 1832.



YETTER CEMETERY  
Webster Sec. 5

Rt. 3



WOODVILLE SCHOOL  
Woodville Dist. 180

Sec. 14



WOODVILLE SCHOOL  
Colchester Sec. 14

Rt. 1  
Dist 180



OAK GROVE SCHOOL  
Carthage Sec. 29 Not in use now

Rt. 1



ADAMS, ETHEL G.  
Tennessee Sec. 17

Rt. 1  
80 acres



BOYD, DON M.  
Carthage Sec. 32

Rt. 1  
200 acres



BANKS, KEITER  
Tennessee Sec. 16

Rt. 1  
20 acres



BOYD, LEE  
Plymouth Sec. 32

Rt. 1  
233 acres



BARB, CLARA  
Tennessee Sec. 23

Rt. 1  
40 acres



BOEDDEKER, F. J.  
Carthage Sec. 8

Rt. 3  
160 acres



BARR, ALBERT M.  
Carthage Sec. 5

Rt. 3  
360 acres



BROADHEAD, RAY & OLLIE  
Tennessee Sec. 14

Rt. 1  
101 acres



BROOKS, ROSCOE H. Sec. 28 Rt. 1  
Carthage Op. Leo King 180 acres



CAMPBELL, CHARLIE Rt. 3  
Carthage Sec. 4 238 acres



BURROW, JIM P. Sec. 11 Rt. 1  
Colchester 100 acres



CAMPBELL, THURMAN C. Rt. 1  
Colchester Sec. 2 80 acres



BURROW, JIM P. Rt. 1  
Colchester Sec. 2 40 acres



CAMPBELL, THURMAN Rt. 2  
Blandinsville Sec. 2 122 acres



CAMPBELL, BERNARD Rt. 1  
Colchester Sec. 2 95 acres



CARLE, FRANCIS F. Rt. 1  
Carthage Sec. 29 72 acres



CLARK, FRED L. & SARAH A. Rt. 3  
 Carthage Sec. 7 292 acres  
 Hereford Cattle and Hampshire Sheep



COX, FRANK M. Rt. 1  
 Carthage Sec. 29 138 acres



CLOUD, CARROLL & ELLA Rt. 1  
 Carthage Sec. 31 200 acres



DANIELSON, JOHN W. Rt. 1  
 Plymouth Sec. 34 137 acres



CONN, C. T. Rt. 1  
 Tennessee Sec. 13 79 1/2 acres



DAY, ARLIN F. Rt. 1  
 Colchester Sec. 10 80 acres



CONN, MAE MRS. Rt. 1  
 Colchester 65 acres



DAY, JOHN E. Rt. 1  
 Colchester Sec. 3 160 acres





DAY, MRS. MABLE  
Colchester Sec. 12

Rt. 1  
160 acres



ELLISON, RAY  
Carthage Sec. 18

Rt. 3  
214 acres



DUFFY, FLOYD  
Tennessee Sec. 17

Rt. 1  
97 acres



FRAKES, DAVID  
Carthage Sec. 31

Rt. 1  
65 acres



DUFFY, J. A. Sec. 3  
Carthage Op. Clifton Duffy

Rt. 3  
180 acres



FURCHTBAR, MARY & EMMA  
Tennessee Sec. 11

Rt. 1  
In town



EAKLE, V. MRS.  
Colchester Sec. 1

Rt. 1  
240 acres



GARRETT, ESTELE L.  
Tennessee Sec. 25

Rt. 1  
140 acres



GRAINGER, ORA D. Rt. 1  
Plymouth Sec. 34 61 acres



HUTCHINS, DONALD Rt. 3  
Carthage Sec. 18 80 acres



GRAY, BRITTEN JR. Rt. 1  
Tennessee Sec. 22 320 acres



HOUSTON, FRANK Rt. 1  
Colchester Sec. 2 210 acres



HALEY, LLOYD Rt. 1  
Colchester Sec. 3 152 acres



JEWELL, HARRY R. Sec. 5 Rt. 3  
Carthage Lyle T. Barr Ten. 189 acres



HARTLEY, MERLE Rt. 3  
Carthage Sec. 4 93 acres



JOHNSON, ALBERT J. Rt. 1  
Colchester Sec. 1 40 acres



JOHNSON, H. R. Rt. 1  
Carthage Sec. 30 109 acres



JOHNSON, STEPHEN Rt. 1  
Carthage Sec. 28 110 acres



JOHNSON, IVAN L. Rt. 1  
Tennessee Sec. 28 400 acres



KERFOOT, C. F. Rt. 1  
Tennessee Sec. 16 80 acres



JOHNSON, IVAN L. Rt. 1  
Tennessee Sec. 28



KIMBROUGH, E. W. Rt. 1  
Tennessee Sec. 23 120 acres  
In the Family almost 80 years



JOHNSON, ROBERT Rt. 1  
Tennessee Sec. 21 120 acres



KINMAN, EVERT Rt. 1  
Tennessee Sec. 15 40 acres



KONKLER, EDWIN L.  
Tennessee Sec. 13

Rt. 1  
17 acres



LENIX, DONALD  
Carthage Sec. 8

Rt. 3  
40 acres



LARSON, MRS. MINNIE L.  
Tennessee Sec. 21

Rt. 1  
160 acres



LENIX, DON  
Carthage

Rt. 3  
220 acres



LARSON, MRS. MINNIE  
Tennessee Sec. 21

Rt. 1  
160 acres



LENIX, JOSEPH E. & ELLEN R.  
Carthage Sec. 6

Rt. 3  
560 acres



LEMLEY, ALBERT L.  
Tennessee

Rt. 1  
106 acres



LENIX, JOSEPH E. Sec. 6  
Carthage Op. Hollis Lenix

Rt. 3  
80 acres



LENIX, JOSEPH E. & ELLEN R.  
Carthage Sec. 6 Rt. 3  
18 acres




MARKERT, GEORGE Rt. 1  
Tennessee Sec. 20 500 acres




LONDRIE GARAGE Rt. 1 Halen Londrie Prop.  
Tennessee Sec. 17



MARKERT, GEORGE Rt. 1  
Tennessee Sec. 17 120 acres



LOVELY, WILLIAM H. Rt. 1  
Colchester Sec. 142 120 acres



MARTIN, J. & LUCY Rt. 1  
Tennessee Sec. 26 130 acres  
Shorthorn cattle & Berkshire hogs



LOVELL, EARL L. Rt. 1  
Plymouth Sec. 33 60 acres



MARTIN, WILLIAM O. Rt. 1  
Tennessee Sec. 27 157 acres  
General Trucking



MARRIAL ESTATE  
Tennessee Sec. 11

Rt. 1  
80 acres



MC CUTCHAN, GEORGE  
Plymouth Sec. 6

Rt. 1  
85 acres



MC CONNELL, J. WESLEY  
Carthage Sec. 6

Rt. 3  
54 acres




MEYERS, HAROLD L.  
Tennessee Sec. 9

Rt. 1  
174 acres



MC CONELL, WESLEY  
Carthage Sec. 4

Rt. 3  
40 acres



MILLER, CLAY E.  
Plymouth Sec. 33

Rt. 1  
634 acres



MC CUTCHAN, GEORGE C.  
Plymouth Sec. 33

Rt. 1  
172 acres



MILLER, CLAY  
Plymouth Sec. 33

Rt. 1  
100 acres



MILLER, HAROLD G. Rt. 1  
Tennessee Sec. 16 112 acres



MULL, C. C. Rt. 1  
Colchester Sec. 3 310 acres



MILLER, LEO Rt. 3  
Carthage Sec. 6 90 acres



MURFIN, RICHARD G. Rt. 1  
Tennessee Sec. 13 200 acres



MILLER, TRACY R. Rt. 3  
Carthage Sec. 17 179 acres



MYERS, BYRON E. Sec. 32 Rt. 1  
Plymouth 80 acres  
Mrs. Byron Myers - Licenaed Beautician



MOON, DANNING Rt. 1  
Tennessee Sec. 15 80 acres



NELSON, CARL A. Rt. 3  
Carthage Sec. 19 40 acres



NELSON, KEITH L.  
Tennessee Sec. 21

Rt. 1  
140 acres



PECK, FRANK & PEARL  
Colchester Sec. 12

Rt. 1  
132 acres



NORRIS, EARL E.  
Carthage Sec. 31

Rt. 1  
41 acres



PECK, FRIEDA  
Colchester Sec. 1

Rt. 1  
120 acres




PARKER, HARLEY L.  
Colchester Sec. 2

Rt. 1  
100 acres



POGUE, IRA C.  
Colchester Sec. 2

Rt. 1  
90 acres



PECK, FRANK & PEARL  
Colchester Sec. 12

Rt. 1  
143 acres



POLING, T. C.  
Tennessee

Rt. 1  
300 acres





POTHAST, PAUL A.  
Plymouth Sec. 35

Rt. 1  
240 acres



RINEHART, IVA  
Tennessee Sec. 24

Rt. 1  
138 acres



RHODES, WALTER H.  
Plymouth Sec. 35

207½ acres



ROBINSON, LILLIE MRS.  
Colchester Sec. 1

Rt. 1  
208 acres



RICHARDS, LEONARD & EDYTHE  
Tennessee Sec. 14

Rt. 1  
161 acres



ROTH, LILLIAN  
Tennessee Sec. 10

Rt. 1  
240 acres



RIGGENS, CLEVELAND  
Carthage Op. Edward Riggins

Sec. 28 Rt. 1  
160 acres



RUGGLES, BURTON F.  
Tennessee Sec. 16

Rt. 1  
120 acres



HUBERTS, CECIL H.  
Tennessee Sec. 16

Rt. 1  
20 acres




SHAFFER, RED  
Carthage Sec. 29

Rt. 1



SALISBURY, DR. E. H.  
Carthage Sec. 6

Rt. 3  
50 acres



SHAW, JESS G.  
Tennessee Sec. 25

Rt. 1  
160 acres



SCOTT, DONALD C.  
Plymouth Sec. 27  
Cleared and built by Leonard Phelps

Rt. 1  
106 acres



SHEPLER, MORRIS  
Colchester Sec. 10

Rt. 1  
80 acres



SAYLORS, GAYLON  
Carthage Sec. 6

Rt. 3  
100 acres



SHIFLEY, JACKSON P.  
Tennessee Sec. 23

Rt. 1  
210 acres



SHIELDS, AUSTIN  
Carthage Sec. 8

Rt. 3  
143 acres



SMITH, MRS. CLARA B.  
Carthage Sec. 19

Rt. 1  
120 acres



SHOEMATE, STANTON  
Colchester Sec. 2

Rt. 1  
12 acres



SMITH, CECIL  
Carthage Sec. 19

Rt. 1  
60 acres



SHUMATE, LEE A.  
Carthage Sec. 32

Rt. 1  
155 acres



SMITH, EARNIE G.  
Carthage Sec. 30

Rt. 1  
25 acres



SIEPEL, JOHN & W. E.  
Tennessee Sec. 23

Rt. 1  
201 acres



SMITH, EARNIE G.  
Carthage Sec. 33

Rt. 1  
120 acres



SMITH, WYMAN  
Tennessee Sec. 17

Rt. 1  
40 acres



SUTTON, J. L.  
Colchester Sec. 10

Rt. 1  
40 acres



SNYDER, GEORGE  
Plymouth, Sec. 34

Rt. 1  
139 acres




BARTH & IKERD Sec. 5  
Carthage W. F. Thompson

Rt. 3  
92 acres



SPANGLER, ARTHUR  
Carthage Sec. 4

Rt. 3  
135 acres



TURNER, CHARLES  
Plymouth Sec. 35

Rt. 1  
464 acres



SPANGLER, CHARLES & JOSEPH  
Carthage Sec. 5

Rt. 3  
140 acres



VANCE, GLEN & MARTIN  
Tennessee Sec. 14

Rt. 1  
465 acres



WEAVER, HOWARD M.  
Tennessee sec. 15

Rt. 1  
120 acres




WILLIS, FRANKLIN  
Carthage Sec. 31

Rt. 1  
270 acres



WHITAKER, ALVIE A.  
Carthage Sec. 31

Rt. 1  
100 acres




WITT, RUTH  
Plymouth Sec. 34

Rt. 1  
254 acres



WHITE, MRS. BERT  
Tennessee Sec. 21

Rt. 1  
300 acres



WOOD, ELLIS  
Colchester Sec. 11

Rt. 1  
80 acres



WHITE, ORVILLE  
Colchester Sec. 12

Rt. 1  
156 acres



YARD, DUANE  
Colchester Sec. 2

Rt. 1  
80 acres



YETTER, ROSS  
Carthage Sec. 7

Rt. 3  
159 acres



YOUNG, SARAH MC GEE  
Tennessee Sec. 12

Rt. 1  
53½ acres



EAST SIDE STATION  
Phillips 66



SCHIPE, LESTER  
Sutter

Co. Line



MAJORVILLE M. E. CHURCH

Colchester

Founder Rev. Bloomer Dedicated by Major Williams 1864

# HARMONY TOWNSHIP

BENTLY

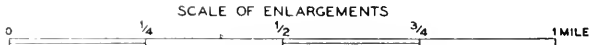
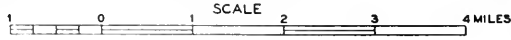
DENVER

HARMONY TOWNSHIP

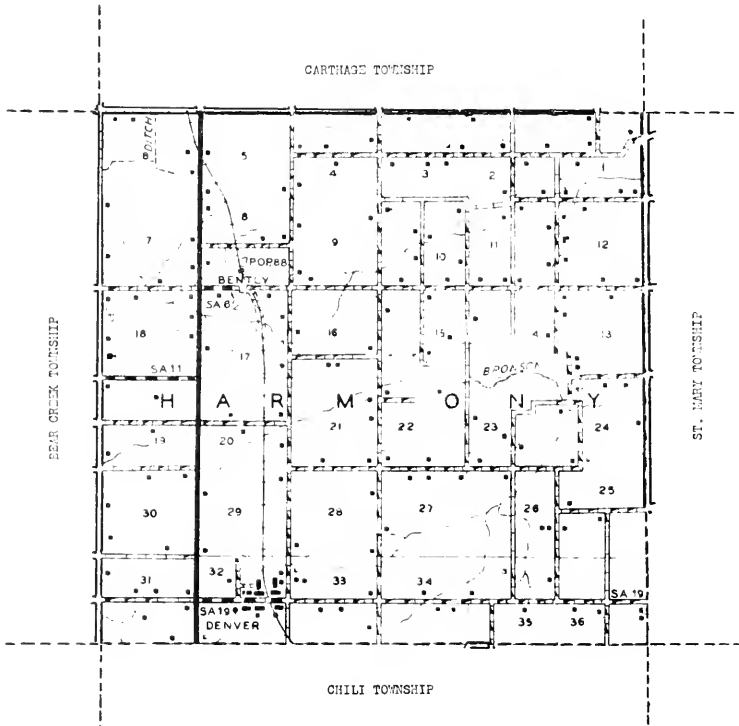
GENERAL HIGHWAY MAP

PREPARED BY THE  
BUREAU OF RESEARCH AND PLANNING  
DIVISION OF HIGHWAYS  
DEPARTMENT OF PUBLIC WORKS & BUILDINGS  
IN COOPERATION WITH THE  
U.S. DEPARTMENT OF COMMERCE  
BUREAU OF PUBLIC ROADS

SYMBOLS	
SEE COUNTY	MAP
DATE	RELATIONS
TYPE	FEATURE



POLYCONIC PROJECTION







## BENTLEY

On the Wabash Railroad just south of Carthage lies the incorporated village of Bentley, which in 1950 had a population of eighty-eight. It is situated adjacent to State 94. Bentley was founded more than seventy-five years ago after the railroad was built through the area. The township in which it is located, Harmony, has a total population of 716. One of the earliest settlers of the township was George M. Browning, who arrived in 1834.



## DENVER

Another community in Harmony Township is the village of Denver, which also was founded more than seventy-five years ago. Situated south of Bentley and in a fertile farming area, Denver is likewise on the Wabash Railroad.



MIDDLE CREEK PRIMITIVE BAPTIST CHURCH  
Rt. 1

Carthage

Sec. 2



MT. PLEASANT CHURCH  
Rt. 2

Carthage

Sec. 13



DENVER CHRISTIAN CHURCH  
Harry G. Raye Pastor

Denver  
Organized in 1857




IMMANUEL CEMETERY  
Carthage Sec. 18

Rt. 2



TOWN HALL

Bentley



MT. PLEASANT CEMETERY  
Carthage Sec. 14

Rt. 2



HARMONY CEMETERY  
Carthage Sec. 15

Rt. 1



MT. PLEASANT SCHOOL  
Carthage Sec. 13

Rt. 1



DOUGLAS SIODOL  
Carthage Sec. 20

Rt. 1



DENVER SCHOOL  
Denver Sec. 2

Rt. 1



PLEASANT VALLEY SCHOOL  
Carthage Sec. 10



LIBERTY SCHOOL  
Carthage Sec. 21

Rt. 1



BENTLEY CONSOLIDATED SCHOOL  
Bentley Mrs. Curtis Teacher



ADAMS GEORGE  
Bently Sec. 23

Rt. 1  
60 acres



BARBER, FRANK MRS.  
Carthage Sec. 1

Rt. 1  
90 acres



AKERS, ERNEST  
Plymouth Sec. 13

Rt. 1  
80 acres



BAUER, ORVILLE  
West Point Sec. 32

Rt. 1  
160 acres



AKERS, PRENDY L.  
Plymouth Sec. 36

Rt. 1  
160 acres



BELKNAP, FRED  
Carthage Sec. 4

Rt. 1  
82 acres



ANCELET, CLARENCE  
Carthage Sec. 28

Rt. 2  
160 acres



BELKNAP, FRED  
Carthage Sec. 3

Rt. 1  
80 acres



BENTLEY FARMERS ELEVATOR WAREHOUSE  
Bentley



BENTLEY LUMBER YARD Bentley



BERG, HIRMAN Rt. 1  
Carthage Sec. 10 80 acres



BERGMAN, REINHARD Rt. 1  
Carthage Sec. 7 100 acres  
Pol. China Hogs & Pol. Shorthorns



BERGMAN, REINHARD Rt. 1  
Carthage Sec. 7 160 acres  
Poland China Hogs & Polled Shorthorns



BOTKIN, JOHN M. REV. Rt. 2  
Carthage Sec. 33 200 acres



BOSTON, SAM Rt. 1  
Carthage Sec. 4 80 acres



BOLTON, WM. O p. C. Mustain Rt. 1  
Carthage Sec. 13 160 acres



BRAY, ARTHUR Sec. 24 & 19 Rt. 2  
Plymouth Op. L. Lantz 197½ acres



CLARK, ED Rt. 1  
Carthage Sec. 3 120 acres



BRUNS, UBBE-A. Rt. 1  
Carthage Sec. 17 160 acres



CLARK, GLEN Rt. 1  
Plymouth Sec. 36 160 acres  
Grain & Livestock



CADWELL, AURELIA Rt. 1  
Carthage Sec. 10 120 acres



CLARK, MR. & MRS. ROBERT L. 10 acres  
Denver Sec. 32



CLARK, C. G. Sec. 26 Rt. 2  
Carthage Livestock Farm 778 acres



COFFMAN, CHELLIS G. Rt. 1  
Carthage Sec. 9 160 acres





COFFMAN, HOWARD  
Carthage Sec. 15

Rt. 1  
120 acres



COX, NOBLE D.  
Carthage Sec. 2

Rt. 1  
199 acres



COFFMAN, LEONARD M.  
Carthage Sec. 16

Rt. 1  
147 acres



CREAR, DAYNE  
Carthage Sec. 24  
Reg. Aber. Angus-Black cap

Rt. 2  
90 acres  
'Bandolier'



COUCHMAN SISTERS  
Carthage Sec. 11

Rt. 1  
160 acres



CREAR, ERTIE Op. O. Crear  
Carthage Sec. 24

Rt. 2  
180 acres



COUCHMAN, SISTERS  
Carthage Sec. 11

Rt. 1  
160 acres



CROSSMAN, RALPH  
Carthage Sec. 34

Rt. 2  
160 acres



DICKINSON, GALEN  
Carthage Sec. 2

Rt. 1  
140 acres



FAULKNER, HARRY  
Carthage Sec. 12

Rt. 1  
160 acres



FALDER, THURLO  
Denver Sec. 32

160 acres



FETCH, GEORGE  
Bentley Sec. 9

Rt. 1  
80 acres



FAULKNER, EDWARD W.  
Carthage Sec. 22

Rt. 2  
48 acres




FECHT, GEORGE E.  
Carthage Sec. 6

Rt. 1  
160 acres



FAULKNER, HARRY  
Carthage Sec. 12

Rt. 1  
160 acres



FECHT, WILFRED  
Carthage Sec. 18


Rt. 2  
107 acres



FECHT, WILLIAM MRS.  
Carthage Sec. 7 Rt. 2  
160 acres



FINK, HARBERT J.  
Carthage Sec. 10 Rt. 1  
80 acres



FECHT, WILLIAM J.  
Carthage Sec. 5 Rt. 2  
5 acres



FINK, HENRY H.  
Carthage Sec. 14 Rt. 1  
220 acres



FECHT, MRS. WILLIAM  
Carthage Sec. 6 Rt. 1  
156 acres



FINK, HENRY H.  
Carthage Sec. 14 Rt. 1  
220 acres



FECHT, MRS. WILLIAM  
Carthage Sec. 8 Rt. 1  
99 acres



FLEMING, MR. & MRS. D. S.  
Carthage Sec. 29 Rt. 2  
The John Chaver Homestead  
120 acres



FLEMING, JAMES C.  
Carthage Sec. 31

Rt. 2  
102 acres



FLEMING, LENA  
Carthage Sec. 6

Rt. 2  
133½ acres




FLEMING, JAMES  
Carthage Sec. 15

Rt. 1  
81 acres



FLEMING, SAMUEL R. & FUGATE, WENDELL  
Carthage Sec. 20

240 acres



FLEMING, JAMES C.  
Carthage Sec. 31

Rt. 2  
222 acres



FRAKES, MARSHALL  
Carthage Sec. 1

Rt. 1  
320 acres




FLEMING, JAMES C.  
Carthage Sec. 31

Rt. 2



FRAKES, WILLIAM A.  
Carthage Sec. 2

Rt. 1  
80 acres



FRASEE, SARAH  
Carthage Sec. 20 Rt. 1  
160 acres



HARRIS, GILES E.  
Carthage Sec. 23 Rt. 2  
180 acres



GRAHAM, AGNES  
Bentley Sec. 9 Rt. 1  
80 acres



HARDY, WALTER  
Carthage Sec. 3 Rt. 1  
159 acres




HARBERDS, HENRY J.  
Bentley Rt. 1  
7 acres



HARRIS, ALBERT  
Carthage Sec. 23 Rt. 2  
80 acres



HARBERTS, LAWRENCE  
Carthage Sec. 7 Rt. 2  
132 acres



HARRIS, GILES  
Carthage Sec. 23 Rt. 2  
85 acres



HARRIS, GILES  
Carthage Sec. 23

Rt. 2  
40 acres



HOING, KEITH  
Carthage Sec. 22

Rt. 1  
200 acres



HARTER, E.  
Carthage Sec. 2

Rt. 1  
220 acres



HOOVER, RAYMOND  
Carthage Sec. 17

Rt. 2  
115 acres




HITS, HARVY  
Carthage Sec. 4

Rt. 1  
240 acres




HOPKINS, FLOYD  
Carthage Sec. 1

Rt. 1  
40 acres



HITZ, HARVEY  
Plymouth Sec. 12

Rt. 1  
107 acres



HULS, ALBERT  
Bentley Sec. 17

Rt. 1  
160 acres



HULS, JACOB  
Carthage Sec. 18 Rt. 1  
152 acres



HULS, TJARK J.  
Carthage Sec. 9 Rt. 2  
160 acres



HULS, JACOB  
Carthage Sec. 7 Rt. 1  
146 acres



HULS, TJARK J.  
Carthage Sec. 30 Rt. 2  
116 acres




HULS, JOHN J.  
Carthage Sec. 24 Rt. 2  
124 acres



HULS, TJARK J.  
Carthage Sec. 30 Rt. 2  
50 acres



HULS, MARGARET  
Carthage Sec. 5 Rt. 1  
154 acres



HYATT, ARTHUR  
Carthage Sec. 16 Rt. 2  
20 acres



JAMES, EMMA F.  
Carthage Sec. 17

Rt. 2  
240 acres



JEFFRIES, RAYMOND H.  
Carthage Sec. 1

Rt. 1  
133 acres



JAMES, LLOYD  
Carthage Sec. 15

Rt. 1  
80 acres



JENKINS, KENNETH  
Carthage Sec. 4

Rt. 1  
80 acres



JAMES, OLA  
Carthage Sec. 16

Rt. 2  
80 acres



JENKINS, RALPH  
Bentley Sec. 9

Rt. 1  
80 acres



JANSSEN, JACOB  
Carthage Sec. 19

Rt. 2  
163 acres




JOHNSON, ALBERT A.  
Carthage Sec. 1

Rt. 1  
90 acres






JONES, MR. & MRS. LAWRENCE C. Rt. 1  
Carthage Sec. 13 160 acres



KINDRED, ARIS & LEONA Rt. 1  
Carthage Sec. 15 80 acres



KIMBROUGH, HATTIE MRS. Rt. 1  
Carthage Sec. 3 40 acres




KLOVER, FRED Rt. 1  
Carthage Sec. 18 160 acres




KIMBROUGH, HATTIE MRS. Rt. 1  
Carthage Sec. 3 50 acres




KRAUSS, WILLIAM Sec. 5 Rt. 1  
Carthage Op. R. Belshaw 160 acres



KIMMELL, JAMES Rt. 1  
Carthage Sec. 3 180 acres



LANE, RUSSELL Rt. 2  
Carthage Sec. 21 160 acres



LANGFORD, RAY  
Carthage Sec. 2

Rt. 1  
50 acres




LONG, CLIFFORD C.  
Carthage Sec. 10

Rt. 1  
80 acres



LYONS, D. S. Sec. 21  
Carthage Draper Reed Op.

Rt. 2  
160 acres



MABRY, G.  
Carthage Sec. 12

Rt. 1  
40 acres



MARKILLIE, ELLIS G.  
Carthage Sec. 27

Rt. 2  
120 acres



MARTIN, SIDNEY  
Carthage Sec. 9

Rt. 1  
160 acres



MASSIE, DEENA MRS.  
Denver Sec. 28

160 acres



MASSIE, MRS. DEENA T.  
Denver Sec. 32

Rt. 6  
140 acres



MC PHERSON, BEN  
Carthage

Rt. 2  
130 acres



MURPHY, GROVER  
Carthage Sec. 34

Rt. 2  
160 acres



MC PHERSON, WALTER  
Carthage Sec. 23

Rt. 2  
120 acres




NEWMAN, EDWARD F.  
Carthage Sec. 11

Rt. 1  
56 acres



MELVIN, CHARLES R.  
Carthage Sec. 33

Rt. 2  
186 acres



ORUM, C.  
Carthage Sec. 34

Rt. 2  
200 acres




MITZE, HARRY  
Carthage Sec. 3

Rt. 1  
160 acres



ORUM, CLAY A.  
Carthage Sec. 28

Rt. 2  
80 acres




POLING, JOT  
Carthage Sec. 33

Rt. 2  
80 acres



POWELL, ELMER  
Carthage Sec. 16

Rt. 2  
240 acres



POWELL, A. Ten. E. Renaker  
Carthage Sec. 35

Rt. 2  
160 acres



RAMSEY ESTATE  
Carthage Sec. 19

Rt. 2  
160 acres




POWELL, A. M. & HUEY FRANKIE  
Carthage Sec. 13  
Brewer, Clarence J. Ten.

Rt. 2  
80 acres



RAMSEY ESTATE  
Carthage Op. Cletus Harrison

Rt. 2  
40 acres



POWELL, ELMER W.  
Carthage Sec. 9

Rt. 2  
80 acres



RAMSEY, MISS MATTIE  
Carthage Sec. 35

Rt. 2  
600 acres



RAMSEY, MATTIE Op. O. Lutz Rt. 2  
Carthage Sec. 29 240 acres



ROBERTSON, HAZEL Rt. 1  
Carthage Sec. 4 80 acres



RAMSEY, MATTIE H. 160 acres  
Denver Sec. 33




ROGERS, ROSALIE Rt. 1  
Carthage Sec. 11 40 acres



REDENIUS, JAKE L. Rt. 2  
Carthage Sec. 27 160 acres



ROSENBOOM, HENRY A. Rt. 1  
Carthage Sec. 11 135 acres



REDENIUS, JAK L. Rt. 2  
Carthage Sec. 22 160 acres




ROSENBOOM, RALPH T. Rt. 2  
Carthage Sec. 18 142 acres




ROTHERT, HERMAN JR.  
Carthage Sec. 30

Rt. 2  
103 acres



SHOUP, HARRY  
Carthage Sec. 12

Rt. 1  
80 acres



ROTHERT, HERMAN  
Carthage Sec. 30

Rt. 2  
160 acres



SHOUP, HARRY W.  
Carthage Sec. 10

Rt. 1



SHINKLE, GEORGE  
Denver Sec. 23

160 acres



SHOUP, HARRY W.  
Carthage Sec. 10

Rt. 1  
240 acres



SHINKLE, WILLIAM  
Carthage Sec. 20

Rt. 1  
240 acres



STEPHENS, W. F.  
Carthage Sec. 22

Rt. 1  
200 acres



STUEHRENBURG, RESIENE Rt. 1  
Carthage Sec. 18 100 acres



THOMPSON EMILY Rt. 1  
Denver Sec. 32 143 acres



STUEHRENBURG, MADELINE MRS. Rt. 2  
Carthage Sec. 36 240 acres  
Fred Gerdes, Ten.



THOMPSON, EMILY  
Denver Sec. 29 160 acres



SWANK, FRANCES Sec. 13 Rt. 1  
Carthage Lime & fertilizer 120 acres



TRIPP, C. D. Rt. 2  
Carthage Sec. 21 78 acres



SWIGELSON, CARL MR. & MRS Rt. 2  
Carthage Sec. 6 56½ acres



UFRES, EILT W. Rt. 1  
Carthage Sec. 8 156 acres



UFKES, JOHN G.  
Carthage Sec. 31

Rt. 2  
80 acres



VANCE, MR. & MRS. JUNIUS & SONS  
Carthage Sec. 19

Rt. 2  
240 acres




UFKES, MEINERT  
Carthage Sec. 31

Rt. 2  
297 acres



VANCE, SHERMAN A.  
Carthage Sec. 19

Rt. 2  
60 acres



UFKES, MEIMERT  
West Point Sec. 31

Rt. 1  
200 acres



VANCE, THOMAS W.  
Carthage Sec. 17

Rt. 1  
80 acres



VANCE, CHELLIS A.  
Carthage Sec. 20


Rt. 2  
158½ acres



VANCE W. MR. & MRS.  
Carthage Sec. 29  
Breeder of Purebred Durocs, since 1918

Rt. 2  
160 acres





WALKER, JAMES A. & WENDELL  
Carthage Sec. 11 Rt. 1  
160 acres



WARNER, HOWARD  
Carthage Sec. 15 Rt. 1  
165 acres



WALTON, FRANK  
Carthage Sec. 25 Rt. 2  
160 acres



WELLS, HARRY  
Carthage Sec. 10 Rt. 1  
120 acres



WALTON, ROY C.  
Carthage Sec. 27 Rt. 2  
100 acres




WHITE, BAIRD  
Plymouth Sec. 24 Rt. 1  
360 acres



COMMUNITY HALL  
Disco



FARM BUREAU SERVICE STATION  
La Harre Patterson Bros Op. Sec. 21



IMMANUEL EVANGELICAL LUTHERAN CHURCH      Harmony  
W. H. Klein Rev.                      Sec. 13                      Organized 1879



||| BENTLEY FARMERS ELEVATOR CO. |||

DEALERS IN  
TRUCK, GRAIN, SEEDS, FEEDS, COAL & FERTILIZER  
BENTLEY, ILLINOIS

# LA HARPE TOWNSHIP

LA HARPE

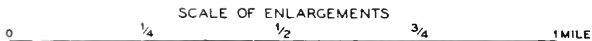
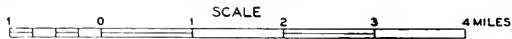
DISCO

LA HARPE TOWNSHIP

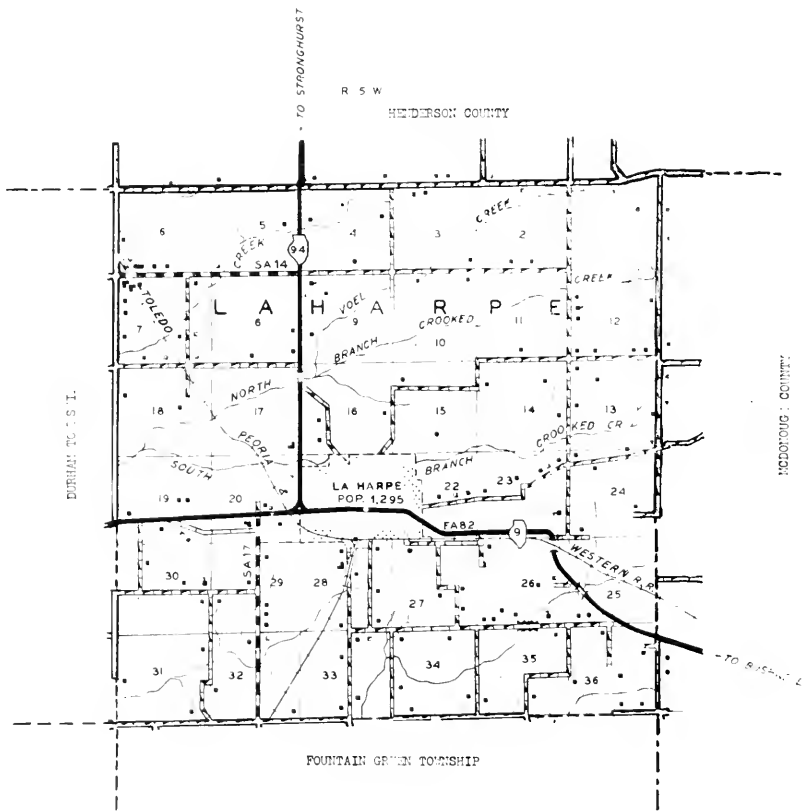
# GENERAL HIGHWAY MAP

PREPARED BY THE  
BUREAU OF RESEARCH AND PLANNING  
DIVISION OF HIGHWAYS  
DEPARTMENT OF PUBLIC WORKS & BUILDINGS  
IN COOPERATION WITH THE  
U.S. DEPARTMENT OF COMMERCE  
BUREAU OF PUBLIC ROADS

REVISION
SEE COUNTY
MAP
U.S. DATE
IN RESISTANCE
ON A TYPE
AND CULTURAL
PLAT-SET




POLYCONIC PROJECTION





## LA HARPE

In the northeast corner of the county stands the town of La Harpe, with a 1950 population of 1,295. It is one of the oldest towns in Hancock County, having been founded in 1836 by Major William Smith and Marvin Tryon. The town was named after an early French adventurer and fur trader in Illinois. It is located on the Toledo, Peoria & Western Railroad and on state highways 9 and 94. The town is situated in La Harpe Township, which has a total population of 1,801. First settler in the township was Abraham Brewer, who came about the year 1830.



## DISCO

Another community in La Harpe Township is the village of Disco, which in 1950 had a population of seventy-five. It is served by the postoffice at nearby Dallas City. Disco, also, is on the Toledo, Peoria & Western Railroad.



LA HARPE CHRISTIAN CHURCH  
Main and First St. Established 1877 Church built 1929



THE UNION CHURCH OF LA HARPE  
Rev. Shaw Pastor Built 1854 Organized 1915



LA HARPE METHODIST CHURCH  
Established 1836      Sec. 21

La Harpe



OAK HILL SCHOOL  
La Harpe Sec. 26  
Built 1906

Rt. 2  
1-8 acres



LA HARPE TOWN & TOWNSHIP CENETERY  
La Harpe Sec. 22 Started 1884



LA HARPE COMMUNITY HIGH SCHOOL Box 108  
La Harpe Sec. 21 Dist. 309 Est. 1890  
John R. Rodeffer Supt.



GRADE SCHOOL AT DISCO

Dist. 323





ANDERSON, MAUDE MRS. & VICTOR Rt. 1  
 La Harpe Sec. 3 120 acres  
 Harold Russell Op.



BENNETT, LOYAL Rt. 2  
 La Harpe Sec. 24 242 acres  
 Aberdeen Angus Cattle and Duroc Hogs



BAINTER, HARRY R. Rt. 2  
 LaHarpe Sec. 13 55 acres



BENNETT, ROBERT R. Rt. 1  
 La Harpe Sec. 18 160 acres  
 Dairy Cattle & White Turkeys



BENNETT, HARRY Rt. 3  
 La Harpe Sec. 34 160 acres



BERLETT, WILEY Rt. 2  
 La Harpe Sec. 36 230 acres



BENNETT, IONA D. Rt. 2  
 LaHarpe Sec. 13 162 acres



BLYTHE, JOHN E. Rt. 1  
 Dallas City Sec. 6



BLYTHE JOHN E. Rt. 1  
La Harpe Sec. 6 250 acres



BRAY, DONALD E. Rt. 1  
La Harpe Sec. 10 240 acres



BRANDT, CHRIS H. Rt. 1  
La Harpe Sec. 10 200 acres



BURG, ELMER Rt. 2  
La Harpe Sec. 15 303 acres



BRANDT, CRIS Rt. 1  
La Harpe Sec. 3 302 acres



BURKHART, FAY J. Rt. 1  
La Harpe 140 acres



BRAY, ARTHUR Rt. 1  
La Harpe Sec. 16 5 acres



BURLINGAME, RALPH Rt. 1  
La Harpe Sec. 12 20 acres



CAMERON, JOE  
La Harpe Sec. 30

Rt. 2  
160 acres



CARTER, JOHN S.  
La Harpe Sec. 16

Rt. 1  
32 acres



CAMPBELL, MRS. FAY P.  
La Harpe Sec. 30

Rt. 1  
181 acres



CASSELL, R.  
La Harpe Sec. 16

Rt. 1  
320 acres



CAMPBELL BROTHERS  
La Harpe Sec. 31

Rt. 2  
190 acres



CASSELL & BAICH ESTATE  
La Harpe Sec. 16

Rt. 1  
180 acres




CAREY, WAYNE  
La Harpe Sec. 35

Rt. 2  
160 acres



CASSELL & BAICH ESTATE  
La Harpe Sec. 4

Rt. 1  
220 acres



CASSELL, ROBERT C. Rt. 1  
La Harpe Sec. 5 305 acres



CORTELYOU, DEAN N. Rt. 1  
La Harpe Sec. 4 160 acres



COMSTOCK, C. FLOYD Rt. 2  
LaHarpe Sec. 23 80 acres



COVERT, CECIL M. Rt. 2  
LaHarpe Sec. 13 297 acres



COMSTOCK, FLOYD Rt. 2  
La Harpe Sec. 14 160 acres



COVERT, CECIL M. Rt. 1  
La Harpe Sec. 12 78 acres



COOPER, RUSSELL Rt. 1  
La Harpe Sec. 12 10 acres



COX, FOSTER Rt. 3  
La Harpe Sec. 34 120 acres



CRATSENBERG, ROBERT & ROLAND Rt. 2  
La Harpe Sec. 26 320 acres



DRISKELL, RAY ESTATE Rt. 2  
La Harpe Sec. 36 111 acres



DARRAH, JACK R. Rt. 2  
La Harpe sec. 26 103 acres



EDMUNDS, CHARLES S. Rt. 1  
La Harpe Sec. 2 340 acres



DOAKES, MRS. LON Rt. 2  
La Harpe Sec. 32 80 acres



EDMOND, SHERM Rt. 2  
La Harpe Sec. 35 60 acres



DORETHY, CLAUDE Rt. 3  
La Harpe Sec. 25 84 acres



FOSTER, GILMAN Rt. 1  
La Harpe Sec. 7 132 acres



FREEMAN, J. Rt. 2  
La Harpe Sec. 29 80 acres



GILMAN, SUSIE & GEORGE Box 32  
La Harpe Sec. 22 60 acres



FREEMAN, MAC Rt. 2  
La Harpe Sec. 26 60 acres



GRAY, MRS. VERA C. & CORTELYOU, DOREN  
La Harpe Sec. 27 Rt. 2 313 acres



GARRETT, CHESTER R. Rt. 1  
La Harpe 16 acres



GREENIG, LEWIS A. Rt. 2  
La Harpe Sec. 26 220 acres



GILL, CHARLES D. Rt. 2  
La Harpe Sec. 32 160 acres




GREENIG, WAYNE P. Rt. 2  
LaHarpe Sec. 22 2½ acres




HARDISTY, ERWIN  
La Harpe Sec. 9

Rt. 1  
160 acres



HENSLEY, ANNETTE  
La Harpe Sec. 34

Rt. 2  
97 acres



HAST, WALTER & ALBERT  
LaHarpe Sec. 23

Rt. 2  
140 acres



HOBBY, ARNOLD  
La Harpe Sec. 1

Rt. 1  
295 acres



HAST, WALTER & ALBERT  
LaHarpe Sec. 23

Rt. 2  
140 acres



HORNEY, MERLE M.  
La Harpe Sec. 7

Rt. 1



HENRICKSON, LESTER  
La Harpe Sec. 14

Rt. 2  
165 acres



HOUSEWRIGHT, MALCOM H.  
La Harpe

Rt. 1  
95 acres



JOUSEWRIGHT, MALCOLM R. Rt. 1  
 La Harpe Sec. 20 45 acres  
 M. Housewright & Sons—Gen. Contractor




JOHNSON, BRYAN Rt. 1  
 La Harpe Sec. 12 81½ acres  
 Reg. polled Hereford Cattle



HUBBARD, DWIGHT W. Box 276  
 LaHarpe Sec 22 10 acres



KERN, M. F. Rt. 2  
 La Harpe Sec. 29 200 acres



INGSTRON, ESTATE Rt. 2  
 La Harpe Sec. 24 160 acres



KRAFT, GLENN Rt. 2  
 La Harpe Sec. 27 130 acres



JOHNSON, BRYAN Sec. 13 Rt. 2  
 La Harpe Reg. Polled Hereford Cattle  
 65 acres



KRASE, MR. & MRS. B. F. Rt. 2  
 La Harpe Sec. 27 110 acres





LEFLER, CARL  
La Harpe Sec. 3 Rt. 1  
160 acres



LINK, L. P.  
La Harpe Sec. 26 Rt. 2  
189½ acres




LEWIS, WARREN  
La Harpe Sec. 26 Rt. 2  
138 acres



LIPPER, LELAND F.  
La Harpe Sec. 19 Rt. 1  
126 acres



LINK, F. E.  
La Harpe Sec. 20 Rt. 1  
220 acres



LOFTUS, HAROLD E.  
Blandville Sec. 2 Rt. 2  
260 acres




LINK, F. E.  
Lallarpe Sec. 20 Rt. 1  
220 acres



LOUDEN, BEN F.  
La Harpe Sec. 16 Rt. 1  
50 acres



LOUDEN, JOHN R. Rt. 1  
La Harpe Sec. 4 154 acres



MAYNARD, FRANK  
La Harpe Sec. 26 120 acres



LOUITT, MARY MRS. Rt. 1  
La Harpe Sec. 12 278 acres



MAYNARD SISTERS  
La Harpe Sec. 26 145 acres




LOUITT, WALTER S. Rt. 2  
La Harpe Sec. 11 160 acres



MAYOR, J. C.  
La Harpe Grain and Coal



MANAFOLD, HELEN H. MRS. Sec. 18 Rt. 1  
La Harpe Link, John E. Ten. 447 acres



MEALY, I. N. Sec. 20 Rt. 1  
La Harpe Reg. Angus Cattle 350 acres



MESECHAR, LILLIAN  
La Harpe Sec. 27

Rt. 2  
80 acres



MILLER, LYLE & HELEN & POWELSON, ROY  
La Harpe Rt. 1 Sec. 5 320 acres



MESECHAR, LILLIE & CAREY, BEN  
La Harpe Sec. 27

Rt. 2  
223 acres



MYERS, DR. ROY Sec. 6 Rt. 1  
Dallas City J.M. Grum Op. 112 acres



MESECHAR, LILLIE  
La Harpe Sec. 33

Rt. 2  
40 acres



MYERS, ROY  
La Harpe Sec. 8

Rt. 1  
215 acres



McKINNON, CARL E.  
La Harpe Sec. 12

Rt. 1  
90 acres



NEGLEY, H. J.  
La Harpe Sec. 32

Rt. 3  
160 acres




NELSON, ELMER & BENNETT, IONA Rt. 2  
LaHarpe Sec. 23 155 acres




NUDD, KENNETH E. Rt. 2  
La Harpe Sec. 32 186 acres



NUDD, CLAY, ESTATE Rt. 2  
La Harpe Sec. 33 120 acres



OWSLEY, HOLLIS Rt. 2  
La Harpe Sec. 12 50 acres



NUDD, DAVE Rt. 2  
La Harpe Sec. 33 80 acres



PAINTER, ERNEST Sec. 30 Rt. 1  
La Harpe Erneat Painter Jr. 168 acres  
Reg. Polled Hereford Cattle



NUDD, JAMES Rt. 2  
La Harpe Sec. 33 236 acres



PAYNE, RUSSELL Rt. 2  
La Harpe Sec. 26 157½ acres



PEASLEY, FRED  
La Harpe Sec. 31 Rt. 2  
120 acres



SCOTT, ESTATE  
La Harpe Sec. 8 Rt. 1  
251 acres




RICE, PETE  
Dallas City Sec. 1 Rt. 1  
12 acres



SHARPE, JACK H.  
La Harpe Sec. 21 Rt. 1  
Breeder of American Saddle Horses 82 acres




ROSS, A. MRS.  
La Harpe Sec. 2 Rt. 1  
80 acres



SHOEMATE, ALVA E.  
Dallas City Sec. 6 Rt. 1  
1 acre



ROUSH, HALIC  
LaHarpe Rt. 2  
75 acres



SHUTWELL, DALE W.  
La Harpe Sec. 14 Rt. 2  
120 acres



SHUTWELL, EARL G.  
La Harpe Sec. 31

Rt. 2  
188 acres



SIMMONS, DOC GORDON & HUSTON, KEITH  
La Harpe Sec. 26

80 acres




SHUTWELL, FRED  
La Harpe Sec. 29

Rt. 2  
80 acres



SMITH, ORIOLE  
La Harpe Sec. 28

Rt. 2  
52 1/2 acres




SHUTWELL, IVA C.  
La Harpe Sec. 30

Rt. 2  
80 acres



SMITH, ORIOLE  
La Harpe

Rt. 2  
80 acres



SHUTWELL, KATE  
La Harpe Sec. 29

Rt. 2  
80 acres



SMITH, MARION H. Sec. 22 Rt. 2  
La Harpe Op. R. Smith 83 acres  
Angus & Guernsey Cattle & Ponies



SMITH, MARION H. Sec. 24 Rt. 2  
 La Harpe M.R. Smith Op. 100 acres  
 Angus-Guernsey Cattle & Ponies



STEVENS, CLYDE Rt. 2  
 La Harpe Sec. 36 53 acres



SMITH, MARION H. Sec. 22 Rt. 2  
 La Harpe Op. M. R. Smith 130 acres  
 Angus-Guernsey Cattle-Shetland Ponies



STEWART, F. MRS. Rt. 1  
 La Harpe Sec. 7 232 acres



SMITH, MARION H. Sec. 23 Rt. 2  
 La Harpe M. R. Smith 144 acres  
 Angus-Guernsey Cattle & Ponies



STOUT, LESTER E. Rt. 2  
 La Harpe Sec. 13 70 acres



SOWERS, SEGLA & FRANCEC, RUTH Rt. 1  
 La Harpe Sec. 7 323 acres  
 Op. Dale F. Dobson



STRASBAUGH, HOMER Rt. 2  
 La Harpe Sec. 27 160 acres



THOMPSON, ESTELL MRS. Rt. 1  
La Harpe Sec. 8 200 acres



TODD, RALPH Sec. 15 Rt. 1  
La Harpe Miller, Loren A. Op.



TODD, EVA MRS. Sec. 6 Rt. 1  
La Harpe K. Johnson Op. 320 acres



TOWLER, JACK Rt. 2  
La Harpe Sec. 31 160 acres



TODD, EVA MRS. Op. R. Glisan Rt. 1  
La Harpe Sec. 18 274½ acres



WATT, WILLIAM A. Rt. 1  
La Harpe Sec. 9 398 acres



TODD, RALPH Sec. 15 Rt. 1  
La Harpe L.A. Miller 400 acres



WEBB, K. A. Rt. 2  
Blandsville Sec. 36 131½ acres





**WHITMORE, WINNIE**  
La Harpe Sec. 36

Rt. 2  
53 acres



**ZERN, ARLIE**  
La Harpe Sec. 34

Rt. 2  
140 acres

## **CORTEYOU FEED & SEED CO.**

**LA HARPE, ILLINOIS**

**PHONE 157**

DEALER FOR

**QUALITY FIELD SEEDS**

**WAYNE'S FEEDS**

**FUNK'S SEED CORN**

**LARSON SPRAYERS**

**FENCE, TANKS AND FEEDERS**

**BUYERS OF SMALL FIELD SEEDS**



## **TRAVELERS INN**

**AIR-CONDITIONED RESTAURANT**

*Meals - Short Orders - Fountain Service*

*DALE RENSHAW, Prop.*

**HI-WAY 9**

**LA HARPE, ILLINOIS**

**DINING ROOM SERVICE**

**PARTIES, CLUBS**

**BUSINESS AND SOCIAL MEETINGS**

**RESERVATIONS ONLY**

**PHONE 4**



# **MONTEBELLO TOWNSHIP**

**HAMILTON**

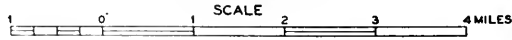
**MILLIKIN**

MONTEBELLO TOWNSHIP

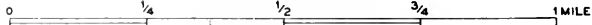
GENERAL HIGHWAY MAP

PREPARED BY THE  
BUREAU OF RESEARCH AND PLANNING  
DIVISION OF HIGHWAYS  
DEPARTMENT OF PUBLIC WORKS & BUILDINGS  
IN COOPERATION WITH THE  
U.S. DEPARTMENT OF COMMERCE  
BUREAU OF PUBLIC ROADS

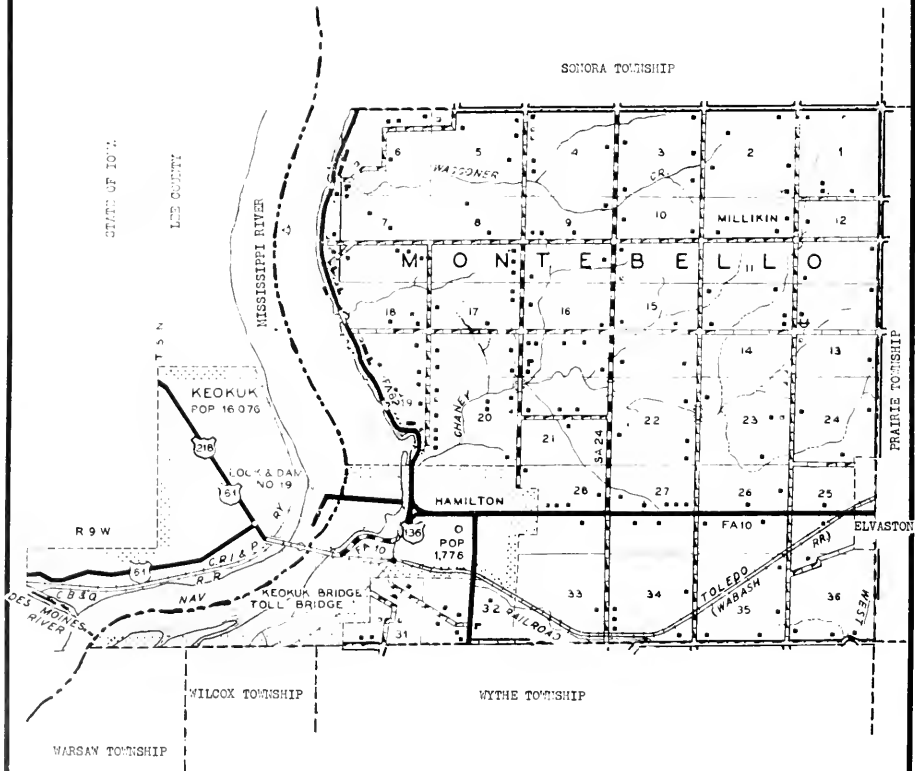
REVISIONS  
SEE COUNTY  
MAP  
FOR DATES  
OF REVISIONS  
IN ROAD TYPE  
AND CULTURAL  
FEATURES.



SCALE OF ENLARGEMENTS



POLYCONIC PROJECTION





## HAMILTON

One of the larger towns of the county, and one that fronts on the Mississippi River, is Hamilton, which has a total population of 1,776. It is situated at the Illinois end of Lock and Dam No. 19, a great hydro-electric power installation serving numerous counties in Illinois and Iowa. Hamilton is also at the Illinois end of the Keokuk Toll Bridge. The township in which it is located, Montebello, has a total population of 2,404. First settler of the township was I. J. Waggoner, who also is believed to have been the first settler of Hancock County.



### MILLIKIN

Another community in Montebello Township is the small hamlet of Millikin. It is located northeast of Hamilton in a fertile farming area.



RIP RAP CRUSHED STONE FERTILIZER

## THE GRAY QUARRIES

GEORGE GRAY — RAYBURN GRAY

RES. PHONE 6 on 9 HAMILTON, ILL.  
QUARRY PHONE 78

FOR PRODUCTS YOU CAN  
DEPEND ON

*"See Your Friendly"*

# SINCLAIR

DEALER

FOR YOUR . . .

AUTOMOBILE  
HOME  
FARM  
BUSINESS

GAS — FUEL OIL — OIL

*"It pays to buy the BEST"*

G. F. JACKSON  
HAMILTON, ILLINOIS

Nauvoo Representative: DALE BRUEGGER

## HOTEL - GRANITE

AIR CONDITIONED • PRIVATE BATHS

PHONE 125

REASONABLE RATES

HAMILTON

ILLINOIS

*The bank which serves its community  
well grows as the community grows.*

**OFFICERS**

D. R. Gordon, President  
E. E. Leroy, Vice-President  
G. P. Smith, Cashier  
M. Schneider, Ass't. Cashier

**SECURITY STATE BANK  
OF HAMILTON**

**HAMILTON, ILLINOIS**



PLEASANT PRAIRIE SCHOOL Sec. 8 Rt. 1  
Hamilton Evelyn Hope Balmer



RENO PARK

Hamilton



BROADCASTING TOWER

Hamilton



LAKE VIEW CLUB  
Hamilton Sec. 19





AGNEW, MRS. MAUD L. & SON LAUREN Rt. 1  
Hamilton Sec. 17 40 acres




BAXTER, CLIFFORD Sec. 23 Rt. 1  
Hamilton Ten. House 240 acres



ANDRESSEN, HARRY Rt. 1  
Nauvoo Sec. 6 20 acres



BAXTER, MR. & MRS. FRED G. Rt. 1  
Durllet Sec. 4 80 acres



AREND, EDD Rt. 1  
Hamilton Sec. 32 17 acres



BAXTER, MR. & MRS. FRED G. Rt. 1  
Hamilton Sec. 4 100 acres



BADER, C. V. Rt. 1  
Hamilton Sec. 17 160 acres



BEHNKE, ALFRED W. Rt. 1  
Hamilton Sec. 11 160 acres



BOLTON, MR. & MRS. WALTER E.  
Hamilton Sec. 16 Rt. 1  
80 acres



BUCKERT, ALVIN  
Warsaw Sec. 26 Rt. 1  
120 acres



BOLZ, CHARLES L.  
Hamilton Sec. 19 35 acres



BUCKERT, WALTER  
Hamilton Sec. 27 Rt. 1  
93 acres



BRICKER, MRS. CARRIE  
Warsaw Sec. 34 Rt. 1  
80 acres



BUGHMAN, HERBERT L.  
Hamilton Sec. 20 Rt. 1  
21½ acres



BROWN, LUCILE  
Hamilton Sec. 21 Rt. 1  
290 acres



CARLILE, MABEL  
Warsaw Sec. 36 Rt. 1  
202 acres



CHILSON, LOREN  
Hamilton Sec. 15

Rt. 1  
160 acres



COYLE, VERLIN  
Warsaw Sec. 31

Rt. 1  
10 acres



COCHRAN, ROBERT M.  
Hamilton Field Seeds-Plant Food--Feeds



CRETTE, MAE  
Hamilton Sec. 14

Rt. 1  
80 acres



COFUR, WILLIAM  
Hamilton Sec. 3

270 acres



CULKIN ESTATE Sec. 26  
Warsaw Op. Carl Bunnell

Rt. 1  
315 acres



COLLYER, WILLIAM J.  
Hamilton Sec. 18  
Oak Lane

34 acres



CURTIS, GLEN & MILDRED  
Hamilton Sec. 9

Rt. 1  
100 acres



CURTIS, WILBUR  
Hamilton Sec. 11

Rt. 1  
85 acres



DEAN, MR. & MRS. CHARLES M.  
Hamilton

Rt. 1  
40 acra



DADANT, L. C.  
Hamilton Sec. 20

90 acres



DECKER, ARBON E.  
Hamilton Sec. 14

Rt. 1  
80 acres



DARLING, BERTHA E.  
Hamilton Sec. 18

50 acres



DECKER, ARBON  
Hamilton Sec. 25

Rt. 1  
160 acres



DAVISON, HENRY  
Hamilton Sec. 21

Rt. 1  
80 acres




DEWESE, LENARD M.  
Hamilton Sec. 32  
Home of Dewese Electrical Service

13½ acres




DILLARD, SAM  
Hamilton Sec. 15

Rt. 1  
160 acres



EDWARDS, EARL R.  
Warsaw Sec. 36

Rt. 1  
110 acres



DOWNING, HAROLD C.  
Warsaw Sec. 36

Rt. 1  
123 acres




ELVIN, PRICE  
Warsaw Sec. 36

Rt. 1  
155 acres



DUDAND, FRANK  
Hamilton Sec. 16

Rt. 1  
80 acres



EYMAN, STIRLING R.  
Hamilton Sec. 20  
Montebello Gardens & Reg. Angus Farm

Rt. 1  
35 acres



EASTON, BOYS SCOUT CAMP  
Nauvoo Sec. 6

Rt. 1  
100 acres



EYMAN, STERLING Sec. 21  
Hamilton Ten. Harold Gettings 65 acres

Rt. 1



FELGAR, FRANK  
Hamilton Sec. 21

Rt. 1  
60 acres



GRAY, RAYBURN Sec. 31 Rt. 1  
Hamilton Op. Loren Schmiz 90 acres  
Homestead of late Hayes Daugherty



FORTNEY, LILLIE JANE  
Hamilton Sec. 19

Rt. 1  
1½ acres



GRAY, WILLIAM B.  
Hamilton Sec. 33

Rt. 1  
160 acres



GRAUF, PERCY E.  
Hamilton Sec. 27

Rt. 1  
155 acres



THE GRAY QUARRIES  
Hamilton Sec. 31



GRAY, JOSEPH E.  
Hamilton Sec. 34

Rt. 1  
160 acres



GREENSLAUGH, CLARENCE & FRANK Rt. 1  
Hamilton Sec. 7 40 acres  
Homestead of Greenslaugh's - 50 years



GRENSLAUGH, ALBERT  
Hamilton Sec. 17 20 acres



HANSON, HARRY  
Hamilton Sec. 3 Rt. 1  
40 acres



GRIGSBY, SUSAN PEARL  
Elvaston Sec. 25 Rt. 1  
157 acres



HARRINGTON, E. M.  
Hamilton Sec. 19 Rt. 1  
1 acre



GROUT, ROY A.  
Hamilton Sec. 18 26 acres



HARTWEG, ROBERT  
Hamilton Sec. 1 Rt. 1  
80 acres



GUTHERTZ, TRUMAN  
Hamilton Sec. 21 Rt. 1  
80 acres



HARTWEG, LEONARD  
Hamilton Sec. 1 Rt. 1  
80 acres



HERBERT, MR. & MRS. EDWARD E. Rt. 1  
Hamilton Sec. 8 120 acres




HORNBACK, LAILA R. Rt. 1  
Hamilton Sec. 14 240 acres



HIGBY L. Rt. 1  
Nauvoo Sec. 6 71 acres



HORTON, LLOYD & GRACE Rt. 1  
Hamilton Sec. 5 184 acres



HICKY, CONNIE Rt. 1  
Hamilton Sec. 20 20 acres



HOSFORD, CLYDE C. & ELYDA Rt. 1  
Hamilton Sec. 10 240 acres  
Op. Elmer F. Kimball



HOPPE, AL. F. Rt. 1  
Hamilton Sec. 17 80 acres



HUGGINS, EARNEST Rt. 1  
Hamilton Sec. 21 30 acres





HULS, FRED      Sec. 27      Rt. 1  
Hamilton Op. Harley Huls      80 acres



HYNMAN, ELLA      Sec. 24  
Hamilton B. C. Runewold      160 acres



HULS, MINOR & BERNICE      Rt. 1  
Hamilton Sec. 9      160 acres



HYNDMAN, FRANK      Montebello  
Hamilton Sec. 1      265 acres



HMPHRY, W. G.      Sec. 32      Gen. Del.  
Hamilton Dick Humphry Op.      135 acres



HYNDMAN, OTIS      Rt. 1  
Hamilton Sec. 13      70 acres



HUSTON, ARTHUR T. SR. MR. & MRS.  
Hamilton Sec. 31      9 1/2 acres  
Homestead of Late Thomas Worstes



HYNDMAN, MR. & MRS. OTIS B.      Rt. 1  
Hamilton Sec. 2      180 acres



IUTZI, HAROLD E.  
Hamilton Sec. 14

Rt. 1  
160 acres



JONES, MR. & MRS.  
Hamilton Sec. 7

Rt. 1  
105 acres



MARVIN, JAMES & GERTRUDE  
Hamilton Sec. 16

Rt. 1  
1½ acres



JONES, MR. & MRS. GLENN S.  
Hamilton Sec. 7

Rt. 1  
95 acres



JAMES, MR. & MRS. MARVIN  
Hamilton Sec. 16

Rt. 1  
1½ acres



JONES, MIRANDA  
Hamilton Sec. 25

Rt. 1  
12½ acres



JOHNSON, FRED A.  
Hamilton Sec. 33-34

Rt. 1  
200 acres



KANE, E. A.  
Hamilton Sec. 10

Rt. 1  
80 acres



KARENS, ORVILLE MR. & MRS.  
Hamilton Sec. 32 Rt. 1  
15 acres



KEMPER, MR. & MRS. WALTER J.  
Hamilton Sec. 31 Rt. 1  
12 acres



KARR, MARSHALL, MR. & MRS.  
Hamilton Sec. 32 Rt. 1  
40 acres



KERNS, HOWARD  
Hamilton Sec. 18 Rt. 1  
40 acres



KELLER, MR. & MRS. WILBERT O.  
Warsaw Sec. 6 Rt. 1  
20 acres



KNAPHEIDE, O. C. & D. B.  
Hamilton Sec. 15 Rt. 1  
240 acres



KELLY, EUGENE  
Hamilton Sec. 21 Rt. 1  
165½ acres



KRAFT, H. L.  
Hamilton Sec. 32 Rt. 1  
16 acres



LEE'S SERVICE STATION  
Hamilton Sec. 32

Rt. 1  
1 acre



LOCK & DAM  
Hamilton



LINDSEY'S HATCHERY  
Hamilton Sec. 20  
James A. Lindsey Op.

Rt. 1  
10 acres



LOWE, FRANK W.  
Hamilton Sec. 12

Rt. 1  
200 acres



LINNENBURGER, MARVIN E.  
Warsaw Sec. 35

Rt. 1  
160 acres



MACK, ELLEN  
Hamilton Sec. 27

Rt. 1  
154 acres



LIMKEMAN, EDW. H.  
Hamilton Sec. 32

Rt. 1  
12 acres



MARKEY, C.  
Hamilton Sec. 22

Rt. 1  
160 acres



MARKLEY, WARD N.  
Elvaston Sec. 25

Box 114  
4 acres




MEKEMSON, MR. & MRS. HOWARD  
Hamilton Sec. 16

Rt. 1  
15 acres




MARSHALL, DONALD  
Hamilton Sec. 13

Rt. 1  
160 acres



MC CROY, HATTIE E. & J. LYLE  
Hamilton Sec. 2

Rt. 1  
80 acres



MARTIN, ROBERT J.  
Warsaw Sec. 35  
Breeder of Hereford Cattle

Rt. 1  
252 acres




MC CROY, J. LYLE  
Hamilton Sec. 3

Rt. 1  
80 acres




MARTENS, BEN  
Warsaw - Ritchey Adkisson Sec. 26

Rt. 1  
160 acres



MC VEIGH SHERMAN & JUNE  
Nauvoo Sec. 6

Rt. 1  
75 acres



MILLER, MR. & MRS.  
Hamilton Sec. 4

Rt. 1  
120 acres




MILLER, MAE  
Hamilton Sec. 25

Rt. 1  
120 acres



MILLER, ALBERT  
Elvaston Sec. 25

Box 8  
130 acres



MULCH, JOE B.  
Hamilton Sec. 5

Rt. 1  
80 acres




MILLER, ALTA & WAYNE  
Hamilton Sec. 24

Rt. 1  
270 acres




NELSON, HOMER S.  
Hamilton Sec. 17

Rt. 1  
80 acres



MILLER, GEORGE M.  
Hamilton Sec. 21

Rt. 1  
52 acres



NELSON, LLOYD  
Hamilton Sec. 16

Rt. 1  
40 acres



NEWMAN, ALVIN Rt. 1  
Hamilton Sec 21 124 acres



PETERSON, IOLA E. 42 acres  
Hamilton Sec. 20



NORRIS, MR. & MRS. BILL E. Rt. 1  
Hamilton 13 acres



PILKINGTON, MR. & MRS. GEORGE D. Rt. 1  
Hamilton Sec. 17-NE Quarter 120 acres



PADETT, GERALD Rt. 1  
Hamilton Sec. 18 22 acres



PILKINGTON, IVAN & VERA Rt. 1  
Nauvoo Sec. 6 40 acres



PARSONS, WALTER Rt. 1  
Hamilton Sec. 14 160 acres



PILKINGTON, RAY Rt. 1  
Hamilton Sec. 11 80 acres



PILKINGTON, ROY  
Nauvoo Sec. 6 102 acres




PRICE, GLENN  
Elvaston Sec. 34 80 acres



PITTS, GEORGE HEROLD Sec. 11 Rt. 1  
Hamilton Tennant D. C. Millikin 80 acres



RENEAU, MR. & MRS. LEONARD P.  
Hamilton Sec. 19 80 acres



POTTER, EARL & AMERICA Rt. 1  
Hamilton Sec. 22 160 acres



RENEAU, MR. & MRS. ROBERT E. Rt. 1  
Hamilton Sec. 7 150 acres



PRICE, GLENN Box 263  
Elvaston Sec. 36 80 acres



RENEAU, MR. & MRS. WALTER L. Rt. 1  
Hamilton Sec. 7 300 acres





REPPLINGER, HENRY  
Nauvoo Sec. 6

Rt. 1  
74 acres



RUHS, HERBERT  
Warsaw Sec. 35

Rt. 1  
120 acres



REPPLINGER, PAUL  
Hamilton Sec. 20

Rt. 1  
10 acres



RUSSELL, EDD F.  
Hamilton Sec. 18

Rt. 1  
40 acres



REPPLINGER, MR. & MRS. WILFRED & RICHARD  
Hamilton Sec. 7

Rt. 1 40 acres



RYAN, VERNIE ROY MR. & MRS.  
Warsaw Sec. 31

Rt. 1  
20 acres



ROBINSON, LEOTA  
Hamilton Sec. 20

Rt. 1  
160 acres



SEAVER, MR & MRS. WILLIAM M.  
Hamilton Sec. 8

Rt. 1  
120 acres



SETTLES, MR. & MRS. IVAN G. Rt. 1  
Hamilton Sec. 6 10 acres



SCHNIEDER, KENT Rt. 1  
Hamilton Sec. 22 160 acres



SCENIC DRIVE INN Rt. 1  
Hamilton Sec. 19 1 acre



SIMON, ELWIN MR. & MRS. Rt. 1  
Hamilton Sec. 24 120 acres



SCHILSON, JOHN Rt. 1  
Hamilton Op. A.C. Buckert Sec. 9 80 acres



SIMON, MR. & MRS. FLOYD H. Rt. 1  
Hamilton Sec. 5 60 acres



SCHILSON, MELBERNE & CLARENCE Rt. 1  
Hamilton Sec. 16 80 acres  
In immediate family 100 years



SIMON, MR. & MRS. FLOYD H. Rt. 1  
Hamilton Sec. 4 80 acres



SIMPSON, CLYDE R. Rt. 1  
Hamilton Sec. 8 120 acres  
94 Yrs. old Home of Sylvanus L. Simpson



SKINNER, MR. & MRS. JOHN K. Rt. 1  
Hamilton Sec. 19 100 acres  
Twin Oaks - Built in 1866



SPENCE, CHARLES W. Rt. 1  
Elvaston Sec. 35 100 acres



STARR, FLORENCE J. Rt. 1  
Hamilton Sec. 3 80 acres



STEINHOOR, AMOS Rt. 1  
Hamilton Sec. 27 80 acres



STEVENSON, P. Rt. 1  
Hamilton Sec. 14 250 acres



SUMMERS, VILLETTE Rt. 1  
Hamilton Op. Floyd Summers 160 acres



SWANSON, CARROL Rt. 1  
Hamilton Sec. 8 120 acres



TABER LUMBER CO. Cash & Carry  
Hamilton Home Office in Keokuk



THOMAS, LESTER E. Sec. 2 Rt. 1  
Hamilton Op. Charles L. Thomas 80 acres



TANNER, NORA & GEORGE Rt. 1  
Hamilton Sec. 15 160 acres



TROUTVETTER, A. E. Rt. 1  
Hamilton Sec. 9 80 acres  
Home of Robert Bolton



THOMAS, GEORGE M. Rt. 1  
Hamilton Sec. 13 120 acres



TROUTVETTER, ARTHUR Rt. 1  
Hamilton Sec. 12 40 acres




THOMAS, LESTER Rt. 1  
Hamilton Sec. 13 240 acres



TROUTVETTER, ARTHUR E. Rt. 1  
Hamilton Sec. 16 200 acres



TURNER, LOTTIE I. Sec. 4 Rt. 1  
Hamilton Op. Wilber W. Turner 87 acres



WEAR, CHARLES Rt. 1  
Hamilton Sec. 27 160 acres



VASS, CLARENCE Rt. 1  
Warsaw Sec. 26 240 acres



WEGEHENKEL, CLARENCE C. Rt. 1  
Hamilton Sec. 33-34 80 acres  
Op. Roger K. Wegehengel Angus Cattle



VOGEL, MR. & MRS. DWIGHT V. Rt. 1  
Hamilton Sec. 20 13 acres  
Fruitland Farm



WESTALL, R. BRUCE, MR. & MRS. Rt. 1  
Hamilton Sec. 10 6 acres



WALKER, YETTA MRS. Rt. 1  
Hamilton Sec. 26 160 acres



WHITLEGGE, ELMER J. Rt. 1  
Hamilton Sec. 22 80 acres



WILKENS, CARL  
Hamilton, Sec. 13

Rt. 1  
80 acres



WYLES, MAUDE  
Hamilton Op. Myron Huls

Sec. 10  
Rt. 1  
80 acres



WINKLER, LOUIS  
Hamilton Sec. 9

Rt. 1  
120 acres



YETTER, FRANK R.  
Hamilton Sec. 21

Rt. 1  
140 acres



WYLES, FLOYD  
Hamilton Sec. 16

Rt. 1  
160 acres

# NAUVOO TOWNSHIP

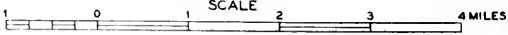
NAUVOO

RELATIONS  
 - SEE COUNTY  
 MAP  
 FOR RATES  
 OF RELATIONS  
 ON ROAD TYPE  
 AND CULTURAL  
 FEATURES

APPANOOSE TOWNSHIP and NAUVOO TOWNSHIP

GENERAL HIGHWAY MAP

PREPARED BY THE  
 BUREAU OF RESEARCH AND PLANNING  
 DIVISION OF HIGHWAYS  
 DEPARTMENT OF PUBLIC WORKS & BUILDINGS  
 IN COOPERATION WITH THE  
 US DEPARTMENT OF COMMERCE  
 BUREAU OF PUBLIC ROADS



POLYCONIC PROJECTION

R 8 W

LEE COUNTY

STATE OF IOWA

FORT MADISON  
 POP 14 943

FORT MADISON BRIDGE  
 ROLL BRIDGE

(LEFT MADISON)  
 ILLINOIS

MISSISSIPPI RIVER

LEE COUNTY

PONTIAC TOWNSHIP

A P P A N C R O S S E

NAUVOO  
 POP 12 42  
 NAUVOO CONSERVATION AREA

SONORA TOWNSHIP

61 MONTROSE  
 POP 643





## NAUVOO

As the dramatic story of Nauvoo's past has been largely told in the opening historical narrative of this book, the reader is referred to that section for details of the town's earlier days. At the present time, Nauvoo has a total population of 1,242. In addition to numerous retail stores and service establishments, Nauvoo's central business district, located on the Hill, contains a postoffice and banking facilities.

The main historical portion of Nauvoo is situated on the Flat, below the town. Here, within the 200 acres of Nauvoo State Park, may be found the numerous landmarks associated with the Mormons, who founded the community in 1839. An annual folk event at Nauvoo is the Festival of the Grape, held each September in celebration of the grape harvest of the countryside. The town of Nauvoo is coterminus with the Township of Nauvoo.




ST. PETER & PAULS CATHOLIC CHURCH & VILLA MARIE  
Nauvoo




ST. MARYS ACADEMY AND DORM.



ST. PETER & PAUL  
Nauvoo Established 1850



NAUVOO COMMUNITY SCHOOL UNIT  
Nauvoo



OLD ST. MARYS CONVENT




AUSTIN, MR. & MRS. HAROLD  
Nauvoo, Sec 31 3 acres



BUSH, MR. & MRS. HAROLD H.  
Nauvoo Sec. 31 Rt. 1  
12 acres



BOLLIN, S. T. GENEIEVE  
Nauvoo Sec. 23 160 Rt. 1  
acres



COX, EMMA N  
Nauvoo Sec 32 Rt. 1  
5 acres



BRANT, C. H.  
Nauvoo Sec. 12 125 Rt. 1  
acres

MARZOLF, CARL  
Nauvoo Sec. 32 Rt. 1  
42 acres



BRUEGGER, LOUIS  
Nauvoo Sec. 31 Rt. 1  
5 acres

OURTH, ARNOLD  
Nauvoo Sec. 12 Rt. 1  
64 acres



PILKINGTON, AGATHA  
Nauvoo Sec. 31 Rt. 1  
150 acres



SEAFER MR. & MRS. EVERETT  
Nauvoo Sec. 31 Rt. 1  
47 acres



PIONEER MOTEL  
Nauvoo

# PILOT GROVE TOWNSHIP

BURNSIDE

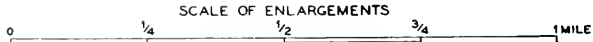
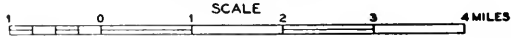
LA CROSSE

PILOT GROVE TOWNSHIP

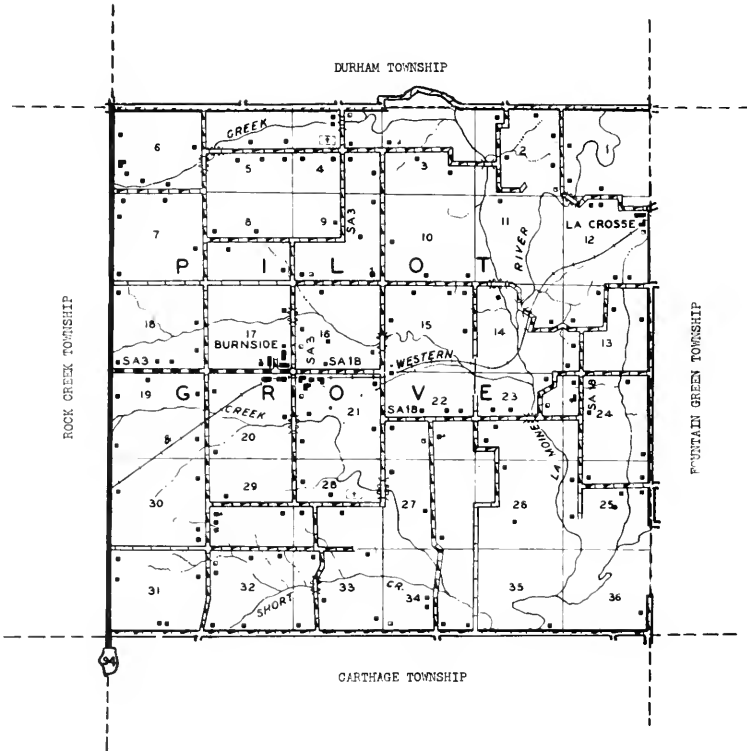
GENERAL HIGHWAY MAP

PREPARED BY THE  
BUREAU OF RESEARCH AND PLANNING  
DIVISION OF HIGHWAYS  
DEPARTMENT OF PUBLIC WORKS & BUILDINGS  
IN COOPERATION WITH THE  
U.S. DEPARTMENT OF COMMERCE  
BUREAU OF PUBLIC ROADS

REVISIONS
SEE COUNTY MAP FOR DATES OF REVISIONS ON ROAD TYPE AND CULTURAL FEATURES.



POLYCONIC PROJECTION





## BURNSIDE

Founded more than seventy-five years ago, the village of Burnside today has a population of 250. It is located north of Carthage on the Toledo, Peoria & Western Railroad and serves as a trading center for the industrious farming community around it. Burnside is the principal village in Pilot Grove Township, which in 1950 had a total population of 588. One of the earliest settlers of the township was Ephriam Perkins, who arrived in 1835.



#### LA CROSSE

Another old community in Pilot Grove Township is the hamlet of La Crosse, with a population of eleven. It is served by the postoffice at nearby La Harpe. La Crosse is on the Toledo, Peoria & Western Railroad and also on the border line road between Pilot Grove and Fountain Green townships.





FIRST METHODIST CHURCH  
Pastor, Melvin Berger

Burnside  
Built 1873



BURNSIDE CHRISTIAN CHURCH  
Richard Curn Present Pastor

Burnside



JUBILEE SCHOOL DISTRICT, 91  
Pilot Grove Sec. 29



GRANT SCHOOL Not in Use Past Few Yrs.  
Pilot Grove Sec. 34



JUBILEE SCHOOL Rt. 4  
Carthage Dist. 91 Sec. 29



MC GUFFY SCHOOL Rt. 1  
Burnside Sec. 13 Grades 1-8



MC KAY CEMETERY  
Pilot Grove, TWP



ANDERSON, LOUIS  
La Harpe Sec. 1  
Old Pat Glynn Farm

Rt. 1  
80 acres



AUISE, JESSE L. Sec. 4 Rt. 1  
La Harpe Op. Russell Blythe 190 $\frac{1}{2}$  acres



ARCHER, ELTA  
Carthage Sec. 31

Rt. 4  
291 acres



BARR, BELLE & DAUGHTERS  
Burnside Sec. 16

Rt. 1  
353 acres



ARCHER, ELTA  
Carthage Sec. 31

Rt. 4



BARR, BELLE & DAUGHTERS  
Burnside Sec. 16 Ten. House

Rt. 1



ATWATER, ROY  
Burnside Sec. 7

Rt. 1  
80 acres



BARR, BETTY  
Burnside Sec. 19

Rt. 1  
140 acres



BARR, OTTO  
Carthage Sec. 20

Rt. 4  
80 acres



BLACK, H. W.  
Burnside Sec. 6

Rt. 1  
80 acres



BARTLETT, KATE L.  
Burnside Sec. 7

Rt. 1  
80 acres




BOSTON, RAYMOND  
Carthage Sec. 20

Rt. 4  
160 acres



BISBY, J.  
Burnside Sec. 17

Rt.  
118 acres



BOTTENS, H. A. ESTATE  
La Harpe Sec. 3

Rt. 2  
108 acres



BISHOP, MAXINE MRS.  
Burnside Sec. 23

Rt. 1  
80 acres



BOWEN, KEITH  
Burnside Sec. 12

Rt. 1  
80 acres




BOYLES, BARTON  
Burnside Sec. 6

Rt. 1  
80 acres



BRIGHT, ROBERT JR.  
Carthage

Rt. 4  
80 acres



BOYD, W. C.  
La Harpe Sec. 1

Rt. 2  
81 acres



BRIGHT, ROBERT SR.  
Carthage Reg. Angus

Rt. 4  
80 acres



BOYD, W.  
La Harpe Sec. 12

Rt. 2  
158 acres




BRILLHART, CHARLES MRS.  
Burnside Sec. 24

Rt. 1  
175 acres



BOYD, W. C.  
Burnside Sec. 12

Rt. 1  
78 acres



BRODIE, WILLIAM  
Carthage Sec. 27

Rt. 3  
80 acres



BROOKS, FAY  
Burnside Sec. 26

Rt. 1  
372 acres




BURFORD, DAN T.  
La Harpe Sec. 2

Rt. 2  
60 acres



BROOKS, JESSE  
Carthage Sec. 35

Rt. 3  
812 acres



BUTLER, MRS. CLARA  
La Harpe Sec. 2

Rt. 1  
174 acres



BROOKS, JESSE  
Burnside Sec. 26

Rt. 1  
Ten. House



CARTHAGE COLLEGE FARM  
Burnside Sec. 24

Rt. 1  
80 acres



BRUNSON, EMMIT  
La Harpe Sec. 2

Rt. 2  
118 acres



COX, SPENCER  
Burnside Sec. 17

Box 103  
130 acres



DAVIS, FAY  
Burnside Sec. 25 Rt. 1  
80 acres



DOBSON, FRANK L.  
Burnside Sec. 5 Rt. 1  
227 acres



DAVIS, SAM  
Burnside Sec. 18 Rt. 1  
160 acres



DOUD, MATTIE  
Burnside Sec. 7 Rt. 1  
80 acres



DETRICH, J. W.  
Carthage Sec. 19 Rt. 4  
80 acres



DUFFY, CLERE  
Burnside Sec. 16 Rt. 1  
80 acres



DERRY, LLOYDD  
Carthage Sec. 19 Rt. 4  
80 acres




DUFFY, S. FARLIN  
Burnside Sec. 22 Rt. 1  
10 acres



DUFFY, FLOYD  
Burnside Sec. 14

Rt. 2  
138 acres




FREEMAN, CRAIG  
Carthage Sec. 28

Rt. 3  
80 acres



DUNCAN, GEORGE E.  
Carthage Sec. 32

Rt. 3  
260 acres



FREEMAN, MR. & MRS.  
Craig & Son, Daune (Rolling Acres)  
Carthage Sec. 29

Rt. 4  
120 acres



DUNCAN, O. C.  
Burnside Sec. 13

Rt. 1  
176 acres



FREEMAN, F. B.  
Carthage Sec. 27

Rt. 3  
200 acres



ELSEA, HOMER J.  
Carthage Sec. 27

Rt. 3  
240 acres



FURROW, MERLIN  
Burnside Sec. 15

Rt. 1  
225 acres





GIBSON, G. P. Rt. 1  
Burnside Sec. 8 291½ acres



HANKS, CLARENCE Rt. 1  
Burnside Sec. 20 340 acres



GILDNER, E. Rt. 1  
Burnside Sec. 18 120 acres




HANKS, LEO Rt. 1  
Burnside Sec. 13 80 acres



HANCOCK & GREEMAN (joint owners) Rt. 3  
Carthage Sec. 28 240 acres



HANKS, LEO Rt. 1  
Burnside Sec. 23 230 acres



HANCOCK, MARY DEAN Rt. 3  
Carthage 200 acres



HANKS, MILTON M. Rt. 1  
Burnside Sec. 23 87 acres



HARRIS, JOHN H. Rt. 3  
Carthage Sec. 21 130 acres



HOPKINS, LESLIE MARY D. Rt. 1  
Burnside Sec. 15 99½ acres



HENDRICKS, W. W. Rt. 1  
Burnside Sec. 4 80 acres



HORRABIN, H. Rt. 3  
Carthage Sec. 21 228 acres



HIGBEY, JOHN C. Rt. 4  
Carthage Sec. 18 80 acres



HORRABIN, WALDO Rt. 1  
Burnside Sec. 21 80 acres



HOPKINS, GEORGE E. Rt. 1  
Burnside Sec. 14 60 acres



HULL, VIRGIL Rt. 1  
Burnside Sec. 13 80 acres



HUMMELL, FLOYD  
Burnside Sec. 13

Rt. 1  
80 acres



JONES, J. H.  
Burnside Sec. 5

Rt. 1  
160 acres



HUNTER, WILLIAM  
Burnside Sec. 5

Rt. 1  
80 acres



KETCHAM, HOMER  
Burnside Sec. 8

Rt. 1  
99 acres




JACKSON, FRED  
Carthage Sec. 33

Rt. 3  
120 acres



KLOEPPER, RALPH W.  
Carthage Sec. 20

Rt. 3  
123 acres



JOHNSON, MABEL MRS.  
La Harpe Sec. 2

Rt. 1  
77 acres



LA CROSSE Sec. 12  
La Crosse Lyle W. Reiselt  
Briggs & Stratton Parts & Service

Rt. 2



LAHARPE, CITY OF  
Burnside Sec. 14 Rt. 1  
240 acres



LARSON, JOHN W.  
Carthage Sec. 29 Rt. 3  
80 acres



CITY OF LA HARPE  
Burnside Sec. 14 Rt. 1  
240 acres



LOVELL, CHARLES  
Carthage Sec. 34 Rt. 3  
160 acres



LARSEN, JOHN W.  
La Harpe Sec. 3 Rt. 2  
216 acres



LUTTRELL, AARON  
Carthage Sec. 16 Rt. 3  
60 acres



LARSON, JOHN  
Carthage Sec. 29 Rt. 3  
105 acres



MAPES, ROBERT  
La Harpe Sec. 2 Rt. 2  
140 acres



MARKEY, JOHN  
Carthage Sec. 33

Rt. 3  
105 acres



MARTIN, RICHARD  
Burnside Sec. 25

Rt. 1  
105 acres



MARKEY, KEITH  
Burnside Sec. 24

Rt. 1  
200 acres



MARTIN, RICHARD  
Burnside Sec. 23

Rt. 1  
120 acres



MARKEY, KEITH  
Carthage Sec. 21

Rt. 3  
153 acres



MC BRIDE, JOE  
Carthage Sec. 19

Rt. 4  
160 acres



MARTIN ESTATE, C. Martin Ten.  
Burnside Sec. 22

Rt. 1  
260 acres



MC MINIMY, ETHEL MRS.  
La Harpe Sec. 3

Rt. 2  
93 acres



McMINIMY, ETHEL  
La Harpe Sec. 3 Ten

Rt. 2



MITCHELL, ALBERT  
Burnside Sec. 24

Rt. 1  
42 acres



MERIWETHER BROTHERS  
La Harpe Sec. 12

Rt. 2  
80 acres



PATTERSON, JAMES  
Burnside Sec. 13

Rt. 1  
40 acres



MERIWETHER, C.  
La Harpe Sec. 1

Rt. 2  
80 acres



PETERSON, MARION  
Carthage Sec. 19

Rt. 4  
160 acres



METTERNICH, GENEVIEVE Sec. 19  
Carthage Op. Flynn Floyd

Rt. 4  
160 acres



PETTIT, HARVARD  
Burnside Sec. 7

Rt. 1  
160 acres




PETTIT, HARVARD  
Burnside Sec. 6

Rt. 1  
80 acres



PETTIT, W.  
Burnside Sec. 17

Rt. 1  
100 acres



PETTIT, HARVARD  
Burnside Sec. 8

Rt. 1  
40 acres



RAE, ELMLE  
Burnside Sec. 25

Rt. 1  
386 acres



PETTIT, HARVARD  
Burnside Sec. 6

Rt. 1  
120 acres



RAWSON, WILLIAM  
Carthage Sec. 21

Rt. 3  
223 acres



PETTIT, W.  
Burnside Sec. 20

Rt. 1  
40 acres



REIDNER, LYLE  
La Harpe Sec. 4

Rt. 1  
180 acres



RICH, FARM ESTATE  
Burnside Sec. 13

Rt. 1  
173 acres



ROBINSON, ERNEST  
Carthage Sec. 31

Rt. 4  
152 acres



RHEA, JOHN MRS.  
Burnside Sec. 5

Rt. 1  
80 acres




RUDOLPH, MRS. WILLIAM  
Carthage Sec. 31

Rt. 3




RHEA, WILLIAM J. ESTATE  
Dallas City Sec. 6

Rt. 2  
147 acres



RUDOLPH, MRS. WILLIAM  
Carthage

Rt. 3  
169 acres



ROATH, LILLIAN  
Burnside Sec. 7

Rt. 1  
40 acres



RUEBUSH, HELEN  
Carthage Sec. 30

Rt. 4  
167 acres





SALISBURY, ILA & A. G.  
Burnside Sec. 15

Rt. 1  
110 acres



SCANCAL, VILAS  
Burnside Sec. 9

Rt. 1  
80 acres



SALISBUKY, PEARL  
Carthage Sec. 33

Rt. 3  
240 acres



SHEPARD, FRANK  
Burnside Sec. 13

Rt. 1



SARTORIUS, GWACE  
Burnside Sec. 23

Rt. 1  
193 acres



SHEPHERMANN, ALBERT  
Carthage Sec. 19

Rt. 4  
12 acres



SCANLAN, LYLE  
Burnside Sec. 9

Rt. 1  
80 acres



SHANN, T.  
Burnside Sec. 22

Rt. 1  
80 acres



SMIDDY, GLENWOOD  
Burnside Sec. 5

Rt. 148 acres



SWAIN, LAURENCE  
Carthage Sec. 34

Rt. 3  
80 acres



THE HENRY SNYDER HEIRS  
Carthage Sec. 30

Rt. 4  
80 acres



TANTON, GLENWOOD  
Burnside Sec. 16

Rt. 1  
240 acres



SNYDER, MR. & MRS. (FLOY)  
Carthage Sec. 30

Rt. 4  
83 acres



TAYLOR, ANNA MRS.  
Burnside Sec. 25

Rt. 1  
60 acres



SWAIN, FLIXA  
Carthage Sec. 34

Rt. 3  
180 acres



TODD, DELLA  
Carthage Sec. 19

Rt. 4  
40 acres



THOMAS, HUBERT  
Burnside Sec. 14

Rt. 1  
80 acres



THOMPSON, LELAND  
Burnside Sec. 9

Rt. 1  
294 acres



THOMPSON, BERT  
Burnside Sec. 16

Rt. 1  
80 acres



UFKES, HENRY  
Carthage Sec. 28

Rt. 3  
72 acres




THOMPSON, GUY  
Burnside Sec. 17

Rt. 1  
80 acres



WEATHERINGTON, ED.  
Burnside Sec. 15

Rt. 1  
73 acres



THOMPSON, HOMER  
Burnside Sec. 18

Rt. 1  
80 acres



WEATHERINGTON, WILLIAM  
Burnside Sec. 22

Rt. 1  
136 1/2 acres



WELCH, WADE A.  
Burnside Sec. 4 Rt. 1  
80 acres



WHITAKER, CHESTER  
La Harpe Sec. 4 Rt. 2  
74 acres



WETTRICH, MARTIN  
Carthage Sec. 33 Rt. 3  
181 acres



WILFY, R.  
Carthage Sec. 29 Rt. 4  
39 acres



WETTRICH, MARTIN  
Carthage Sec. 32 Rt. 3  
170 acres



WYATT, LOREN  
Carthage Sec. 34 Rt. 3  
80 acres



WHITAKER, CHESTER  
La Harpe Sec. 2 Rt. 2  
208 acres



ZIMMERMAN, WALDO  
Burnside Sec. 23 Rt. 1  
123 acres

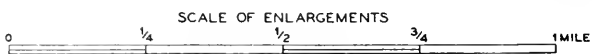
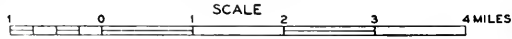
# PONTOOSUC TOWNSHIP

PONTOOSUC

REVISIONS  
 SEE COUNTY  
 MAP  
 FOR DATES  
 OF REVISIONS  
 IN ROAD TYPE  
 AND CULTURAL  
 FEATURES

PONTOOSUC TOWNSHIP  
 GENERAL HIGHWAY MAP

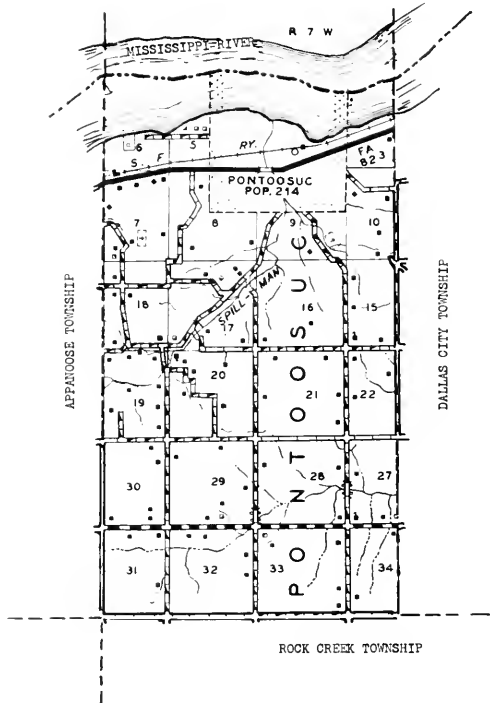
PREPARED BY THE  
 BUREAU OF RESEARCH AND PLANNING  
 DIVISION OF HIGHWAYS  
 DEPARTMENT OF PUBLIC WORKS & BUILDINGS  
 IN COOPERATION WITH THE  
 U.S. DEPARTMENT OF COMMERCE  
 BUREAU OF PUBLIC ROADS



POLYCONIC PROJECTION

STATE OF IOWA

LEE COUNTY





## PONTOOSUC

The village of Pontoosuc, with a population of 214, is located in the north portion of the county and fronts on the Mississippi River, which at this point runs in an almost east-west direction. The village is adjacent to Dallas City on the one hand, and Fort Madison, across the Mississippi in Iowa, on the other. It is the only community in Pontoosuc Township, which in 1950 had a total population of 478. The village of Pontoosuc was founded in 1837 by Hezekiah Spillman, Marvin Tryon and James W. Brattle. Its site was formerly known as Spillman's Landing.



VICTORY SCHOOL  
Pontoosuc Sec. 18



BARR, ETHEL Rt. 1  
Niota Sec. 20 160 acres



AVISE, DELIA & MILO Rt. 1  
Niota Sec. 29 90 acres



BENNINGTON, JAY Rt. 1  
Niota Sec. 17 40 acres



BABCOCK, EDWARD Rt. 1  
Niota Sec. 19 100 acres



BENNINGTON, LYELL Sec. 22  
Colusa Op. P.F. Mathews Sec. 22  
80 acres



BARKER, HOWARD  
Dallas, City Sec. 8 120 acres



BOLLIN, GENEVIEVE Rt. 1  
Niota Sec. 36 43 acres





BRATZ, FRED  
Niota Sec. 20 160 Rt. 1  
acres



CARR, W.  
Niota Sec. 9 60 Rt. 1  
acres



BRINKSCHROEDER, MARTIN H.  
Niota Sec. 7 127 Rt. 1  
acres



CHEESEBRO, EARL  
Niota Sec. 31 110 Rt. 1  
acres



BRODIE, WILLIAM P.  
Niota Sec. 17 86 Rt. 1  
acres



CHEESEBRO, WILLIAM  
Niota Sec. 32 142 Rt. 1  
acres



CAIN, LEONARD  
Niota Sec. 33 80 Rt. 1  
acres



CLARK, H. R.  
Pontoosuc Sec. 4 40 Rt. 1  
acres



COFFMAN, GEORGE A.  
Dallas City Sec. 10

Rt. 2  
103 acres



DUNN, WESLEY J.  
Niota Sec. 9

Rt. 1  
64 acres



COLLINS, HOWARD  
Niota Sec. 28

Rt. 1  
120 acres



ELLISON, CLYDE  
Niota Sec. 28

Rt. 1  
160 acres



DAVIS, MARTHA & DALE  
Niota Sec. 32

Rt. 1  
137 acera



FIRNER, LILLIE  
Niota Sec. 21  
Fred Massie Op.

Rt. 1  
80 acres



DEEDS, JEWELL  
Niota Op. Pete Hyhouse Sec. 27

Rt. 1  
160 acres



GIBSON, W.  
Pontoosuc Sec. 8

2 lots



GRACEY, KENNETH  
Dallas City Sec. 35

Rt. 2  
80 acres



HARL, BERNICE  
Colusa Sec. 27

360 acres



GRAFT, JAMES A.  
Niota Sec. 7

Rt. 1  
204 acres



HARL, BERNICE  
Colusa Sec. 27

360 acres

Used to be Camp Creek School



GRIFFITHS, CARL  
Niota Sec. 29

Rt. 1  
160 acres



HARL, DARRELL  
Burnside Sec. 35

Rt. 1  
54 acres



GRIFFITHS, CARL  
Niota Sec. 30

Rt. 1  
63 acres



HIMEMAN, OSCAR  
Niota Sec. 19

Rt. 1  
40 acres



HOGAN, JOHN  
Niota Sec. 18

Rt. 1  
100 acres



HUTSON, FLOYD  
Niota Sec. 7

Rt. 1  
1½ acres



HUBBARD, ANDREW  
Burnside Sec. 34

Rt. 1  
80 acres



ISAAC, AGNES  
Niota Sec. 19

Rt. 1  
47 acres



HUPP, R. K.  
Niota Sec. 30

Rt. 1  
100 acres



ISAAC, AGNES  
Niota Sec. 29

Rt. 1  
80 acres



HUTSON, DEL D.  
Pontoosuc Sec. 9

10 acres



JOHNSON, CARL  
Niota Sec. 7

Rt. 1  
110 acres



KIDSON, MRS. R. J.  
Niota Sec. 34

Rt. 1  
80 acres



LITTLE, HAROLD  
Niota Sec. 18

Rt. 1  
62 acres



LAMB, JASPER R.  
Dallas City Sec. 10

Rt. 2  
175 acres



LITTLE, WALTER  
Niota Sec. 18

Rt. 1  
60 acres



LANSWELL, ARLIE  
Niota Sec. 32

Rt. 1  
200 acres



LISKEY, LULA Mrs.  
Niota Sec. 18

Rt. 1  
87 acres



LITTLE, CLAUDE  
Niota Sec. 17

Rt. 1  
220 acres



LONGSHIF & Mrs. F. Hughett  
Niota Sec. 15

Rt. 2  
280 acres




LONGSHIE, E. & Mrs. F. Hughett Rt. 2  
Niota Sec. 15 Ten house



MC BRIDE, GUY Rt. 1  
Niota Sec. 22 160 acres



LOUTH, C. E. Rt. 2  
Dallas City Sec. 10 100 acres



McBRIDE, MAURICE Rt. 1  
Niota Sec. 30



LOUTH, C. Rt. 2  
Dallas City Sec. 10 72 acres



MC BRIDE, MAURICE Rt. 1  
Niota Sec. 30 123 acres



MASSIE, CLARA Rt. 1  
Niota Sec. 22 80 acres



MYERS, FRANK E. Rt. 1  
Niota Sec. 4 170 acres



NELSON, CARL  
Niota Sec. 32

Rt. 1  
80 acres



NEWTON, HIRAM F.  
Niota Sec. 21

Rt. 1  
160 acres



NELSON, CARL  
Niota Sec. 32

Rt. 1  
530 acres



NEWTON, VIRGINIA M. & LESLIE M.  
Niota Sec. 21 Ten. Frank Newton

Rt. 1  
300 acres



NEWMAN, CARL  
Niota Sec. 19

Rt. 1  
160 acres



NORTHUP, HARRY  
Niota Sec. 19

Rt. 1



OWINGS, DALE & NEWTON, ESTELLA  
Niota Sec. 21 Rt. 1

80 acres



OCHSNER BROTHERS  
Dallas City Sec. 3

120 acres



OCHSNER, CLARENCE K.  
Niota Sec. 15

Rt. 1  
80 acres



PRIVEA, LOUIE  
Niota Sec. 19

Rt. 1



OWINGS, L.  
Niota Sec. 28

Rt. 1  
166 acres



RHEA, JAMIE Mrs.  
Niota Sec. 21

Rt. 1  
80 acres



PALM, C.  
Niota Sec. 16

Rt. 1  
46 acres



SHAFFER, JOHN  
Niota Sec. 7

Rt. 1  
89 acres



PENCE, VIRGIL  
Niota Sec. 9

Rt. 1  
26 acres



SHIPFER, CARL  
Niota Sec. 16

Rt. 1  
120 acres





SIEGRIST, ALBERT C. Sec. 17 Rt. 1  
Niota William Ash Op. 91 acres



SPARROW, HAROLD Rt. 1  
Niota Sec. 7 359 acres



SOLAND, LESTER Rt. 1  
Niota Sec. 32 87 acres



STEINER, TELL W. Rt. 1  
Niota Sec. 20 95 acres



SMIDDY, IRVIN Rt. 1  
Niota Sec. 17 20 acres



TARMAN, JOSEPH E. Rt. 1  
Niota Sec. 19 34 acres



SMITH, ELMER Rt. 1  
Niota Sec. 33 120 acres



TEESDALE, HUGH Rt. 1  
Niota Sec. 29 160 acres



THOMPSON, JESSE  
Niota Sec. 33

Rt. 1  
120 acres



WELLS, MISS ELLEN  
Pontoosuc Sec. 8

62 acres



TOBEN, C.  
Niota Sec. 7

Rt. 1  
34 acres



ZERN, ARLIE  
Niota Sec. 16

Rt. 1  
80 acres



WALKER, HARVEY Sec. 31  
Niota Walter Macklin Op.

Rt. 1  
160 acres



ZERN, VANE C.  
Niota Sec. 33

Rt. 1  
40 acres



WEBER, F. H. ESTATE Sec. 30  
Niota L.E. Foresman

Rt. 1  
130 acres

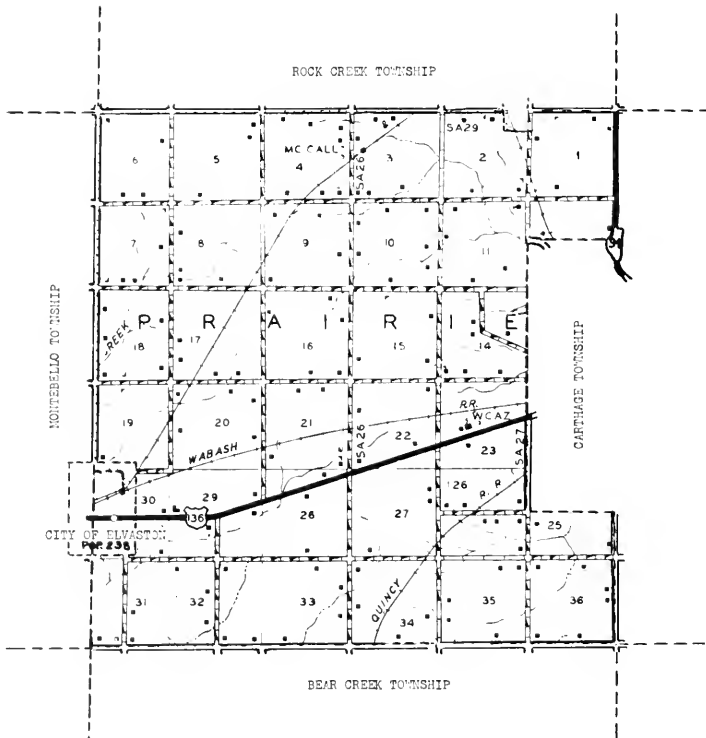
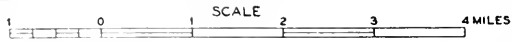
# PRAIRIE TOWNSHIP

ELVASTON

McCALL

11	12	13	14	15
16	17	18	19	20
21	22	23	24	25
26	27	28	29	30
31	32	33	34	35
36	37	38	39	40

PRAIRIE TOWNSHIP  
**GENERAL HIGHWAY MAP**  
 PREPARED BY  
 BUREAU OF RESEARCH AND PLANNING  
 DIVISION OF HIGHWAYS  
 DEPARTMENT OF PUBLIC WORKS & BUILDINGS  
 IN COOPERATION WITH THE  
 U.S. DEPARTMENT OF COMMERCE  
 BUREAU OF PUBLIC ROADS





## ELVASTON

Another village in the county founded more than seventy-five years ago is Elvaston, which today has a population of 238. It is located on the Wabash and Toledo, Peoria & Western railroads and on US 136. Elvaston is the principal community of Prairie Township, with a total population of 660. Among early settlers in the township were H. M. Walker, J. W. Hawley and William Hamilton, all of whom arrived in the 1830's.



### McCALL

Only other community in Prairie Township is the hamlet of McCall, which in 1950 had a population of twenty-five. It is served by the postoffice at nearby Carthage. McCall was founded in the 1870's after the Toledo, Peoria & Western Railroad was built through the region.



PRESBYTERIAN CHURCH

Sec. 17

Elvaston



GRAPEVINE SCHOOL HOUSE  
Carthage Sec. 21

Rt. 4  
3/4 acre



SHILOH SCHOOL NO. 126  
Carthage Grace Grainger Teacher

Sec. 35 Rt. 2



MC CALL GRADE SCHOOL  
Carthage Sec. 3

Rt. 4  
1 acre



ELVASTON GRADE SCHOOL  
Mrs. Grace E. Wegehenknl Principal

Elvaston



ELVASTON CEMETERY  
Elvaston Sec. 30

Rt. 1



BARR, F.  
Carthage Sec. 1

Rt. 4  
104 acres



ALLEN, DR. - SCHEETZ, LEROY  
Carthage Sec. 11

Rt. 4  
160 acres



BENSTIEN, WILLIAM  
Carthage Sec. 26

Rt. 2  
160 acres



ALLEN, DOCTOR S. S. Sec. 5  
Hamilton Op. Francis Scheetz

Rt. 1  
360 acres



BERG, LEWIS  
Carthage Sec. 25

Rt. 2  
80 acres



ALLUI, LOLA  
Carthage

Rt. 4  
80 acres



BERGER, W. G.  
Carthage Sec. 10

Rt. 4  
120 acres





**BOLTON, ANNA** Sec. 6 Rt. 1  
Hamilton Op. Paul Bolton 167 acres



**BRIGGS, VIRGINIA** Rt. 4  
Carthage Sec. 23 238 acres



**BOLTON, LOUIS** Rt. 4  
Carthage Sec. 5 133 acres



**BURLING, HARRY L.** Rt. 4  
Carthage Sec. 3 72 acres



**BOOS, MR. & MRS. FLOYD E.** Rt. 2  
Carthage Sec. 27 320 acres




**BURLING, HERMAN** Rt. 4  
Carthage Sec. 5 80 acres



**BOOS, FLOYD E.** Rt. 2  
Carthage Sec. 34 157 acres



**CARROLL, FLOYD** Rt. 2  
Carthage Sec. 34 80 acres



CARTHAGE COLLEGE  
Carthage Sec. 33

Rt. 2  
120 acres



CLARK, W. G. & PHILIP  
Carthage Sec. 28

Rt. 4  
208 acres



CAULKENS, PERCY  
Carthage Sec. 26

Ten. house Rt. 2



COELEN, JOHN  
Carthage Sec. 27

Rt. 2  
80 acres



CAULKEN, WILFORD  
Carthage Sec. 27

Rt. 2  
80 acres



COGBURN, EARL  
Hamilton Sec. 7

Rt. 1  
80 acres



CHAPMAN, J. - BYRNES, JOHN  
Hamilton Sec. 8

Rt. 1  
160 acres



COULTER, L. V.  
Carthage Sec. 13

Rt. 4  
227 acres



COULTER, L. V.  
Carthage Sec. 13

Rt. 4  
92 acres



CURTIS, CLAYTON  
Carthage Sec. 11

Rt. 4  
90 acres



COULTER, L. V.  
Carthage Sec. 22

Rt. 4  
167 acres



CUTLER, MAX  
Carthage Sec. 4

Rt. 4  
160 acres



CULKIN, PERCE  
Carthage Sec. 23

Rt. 2  
210 acres



DAVIDSON, FLOYDE  
Carthage Sec. 33

Rt. 2  
100 acres



CULKINS SISTERS  
Carthage K. E. Hampley Sec. 16

160 acre



DELOZIER, W.  
Carthage Sec. 1

Rt. 4  
160 acres



DEMENT, J.  
Carthage Sec. 34

Rt. 2  
233 acres



EWING, C. LEE & HUBERT L.  
Elvaston Sec. 29

200 acres



DOWDALL, RAYMOND  
Carthage Sec. 26

Rt. 4  
160 acres



EWING, JOHN  
Carthage Sec. 7

Rt. 4  
80 acres



DUNCAN, RUSSEL & JONES, MARIE  
Elvaston Sec. 30

120 acres



EWING, MRS. LENA & J. L.  
Carthage Sec. 29

Rt. 4  
320 acres



EDWARDS, FRANK  
Carthage Sec. 22

Rt. 4  
80 acres



FECHT, JOHN W. & MARIE  
Carthage Sec. 14

Rt. 4  
80 acres



FISHER, SAM E. ESTATE  
Hamilton Sec. 6 & 7 Rt. 1  
154 acres



FUGATE, WENDEL  
Hamilton Sec. 6 100 acres



FOOKIEN, OMMO  
Carthage Sec. 32 Rt. 2  
160 acres



FURROW, RAYMOND  
Carthage Sec. 16 Rt. 4  
120 acres



FrøELAND, J. M.  
Carthage Sec. 32 Rt. 2  
40 acres



GABELS ELEVATOR  
Elvaston Sec. 19 Grain Dealer Box 128



FUGATE, GEORGIA MRS.  
Elvaston Sec. 20 Box 264  
Ralph Cordell Op. 160 acres



GALLOWAY, CLEO C.  
Carthage Sec. 33 Rt. 2  
120 acres



GAYLEN, JAMES  
Carthage Sec. 15 Rt. 4  
80 acres



GRAINGER, ROY  
Carthage Sec. 2 Rt. 1  
80 acres



GEISSLER, CARL  
Carthage Sec. 35 Rt.  
160 acres



GRAUF, E. R.  
Elvaston Sec. 31 Rt. 2  
212 acres




GEISSLER, THEODORE  
Carthage Sec. 36 Rt. 2  
80 acres



GRAUF, EARL R.  
Elvaston Sec. 32 Rt. 2  
240 acres



GRAHAM ESTATE  
Carthage Sec. 9 Rt. 4  
80 acres




GRAUF, EARL R.  
Elvaston Sec. 30 Rt. 1  
60 acres



GRIFITHS, GEORGE  
Carthage Sec. 2

Rt. 4  
95 acres



HABBEN, GEORGE & CURTIS  
Carthage Sec. 20

Rt. 4  
160 acres



GUNNING, IRA  
Carthage Sec. 3

Rt. 4  
40 acres



HABBEN, HENERY  
Carthage Sec. 25

Rt. 4  
160 acres



GUYMON, LELAND L.  
Carthage Sec. 1

Rt. 4  
135 acres



HABBEN, LOU  
Carthage Sec. 22

Rt. 2  
160 acres



HABREN, GEORGE  
Carthage Sec. 21

Rt. 4  
103 acres



HABBEN, M. J.  
Carthage Sec. 21

Rt. 4  
104 acres



HARPER ASTOR  
Cottage Sec 14

80 A  
111 acres



HARDY GLEN  
Cottage Sec 16

80 A  
820 acres



HARTZ DOTT LOR  
Cottage  
White Pine, Minnesota

80 A  
111 acres



HARLIN FRED  
Cottage Sec 12

80 A  
1250 acres



HAYS HESE  
Cottage Sec 12

80 A  
111 acres



HARRISON BLANDE  
Estate Sec 12

40 acres



HART GLEN L. Sec 12

80 A  
111 acres



HARRISON FRED  
Cottage Sec 12

80 A  
111 acres





HOFFMAN, LEE Rt. 2  
Carthage Sec. 35 Ten. house



HULLS, HILKA & AMOS Pt. 2  
Carthage Sec. 25 160 acres



HOFFMAN LEE Rt. 2  
Carthage Sec. 26 160 acres



INGALS, IRENE Pt. 4  
Carthage Sec. 17 100 acres



HOME MATERIALS CO. Rt. 1  
Elvaston Sec. 29 1 acre



JOHNS, DIER & PHYLLIS Pt. 4  
Carthage Sec. 2 80 acres



HOPKINS, VERN Rt. 4  
Carthage Sec. 10 80 acres



JOHNSON, LANTON Pt. 1  
Carthage Sec. 10 100 acres  
Sunrise View Farm



JOHNSON, JOHANNES  
Carthage Sec. 35

Box 124 Rt. 2  
160 acres



LOURING, MARY  
Carthage Sec. 21

Rt. 4  
160 acres



LILLIS, ROY C.  
Carthage Sec. 32

Rt. 2  
16 acres



LOURING, MARY & HARTWEG, DONALD  
Carthage Sec. 25

Rt. 2  
80 acres



LINNENBURGER, W. M.  
Elvaston Sec. 25

Box 74  
8 acres



LOORING, WILLIAM  
Carthage Sec. 36

Rt. 2  
160 acres



LOESCHEN, ALBERT  
Carthage Sec. 34

Rt. 2  
160 acres



LUNT, GEORGE  
Warsaw Sec. 31

79 acres




LUNT, GLENN  
Warsaw Sec. 31

Rt. 1  
63 acres



MARSHALL, JOHN  
Hamilton Sec. 18

80 acres




LUNT, WALTER  
Elvaston Sec. 36

Box 43  
8½ acres



MARSHALL, MAE & SON CARL  
Carthage Sec. 18

Rt. 4  
80 acres



MACK, EDWARD C.  
Carthage Sec. 20

Rt. 4  
320 acres



MARSHALL, RALPH  
Carthage Sec. 16

Rt. 4  
160 acres



MARKEY, JENNIE  
Carthage Sec. 17

Rt. 4  
80 acres



MASSIE, VIRGIL  
Carthage Sec. 3

Rt. 4  
130 acres



MC CALL ELEVATOR  
Carthage Sec. 4

Rt. 4



MC MILLIAN, MRS. KATE  
Carthage Sec. 13

Rt. 4  
40 acres



MC CORMICK, LOYD  
Carthage Sec. 3

Rt. 4  
200 acres



MC MILLIAN, MRS. KATE  
Carthage Sec. 13

Rt. 4  
60 acres



MCGINNIS, MR. & MRS. LESTER H.  
Elvaston Sec. 19

Rt. 1  
55 acres




MC NALLY, BART J.  
Carthage Sec. 16

Rt. 4  
40 acres



McMANUS ESTATE  
Carthage Sec. 36  
Angus Cattle - Visitors Welcome Ph. 6-13

Rt. 2  
160 acres



MC NALLY, MRS. FRANK  
Carthage Sec. 10

Rt. 4  
80 acres



MILLER, MRS. DOLLY  
Elvaston Sec. 30

Box 144  
3 acres



OERTEL, FRANK W.  
Carthage Sec. 33

Rt. 2  
80 acres



MURPHY, MILES MRS. Sec. 14 Rt. 4  
Carthage Myles B. Murphy 262 acres



OWENS ESTATE  
Hamilton Sec. 8

Rt. 1  
200 acres



MURPHY, ORVILLE  
Carthage Sec. 14

Rt. 4  
80 acres



PHIPPS, CARL MR. & MRS.  
Carthage Sec. 18

Rt. 4  
120 acres



MURPHY, ORVILLE  
Carthage Sec. 14

Rt. 4  
130 acres




PHIPPS, HARRY  
Hamilton Sec. 8

Rt. 1  
80 acres



POLAND, EARL  
Hamilton Sec. 7

Rt. 1  
120 acra



RICHARD, PARIS & MINNETT  
Hamilton Sec. 6

Rt. 1  
240 acres



POLAND, WILLIAM  
Hamilton Sec. 7

Rt. 1  
84 acres



ROTTMAN, WILLIAM  
Carthage Sec. 15

Rt. 4  
160 acres



FAND, THOMAS E.  
Carthage Sec. 26

Rt. 2  
120 acres




RUEBUSH, ROY  
Carthage Sec. 19

Rt. 4  
160 acres



REGER, ADAM  
Carthage Sec. 4

Rt. 4  
160 acres



RIGER, DOROTHY & PAIL & JAMESON, E.  
Carthage Sec. 10 Rt. 4

200 acres



RUGGLES, MRS. LEON  
Carthage Sec. 26

Rt. 2  
120 acres



SEIZ, ELMER  
Carthage Sec. 15

Rt. 4  
160 acres



SAATHOFF, RIEKE  
Carthage Sec. 32

Rt. 2  
100 acres



SHEERICK, O. - MARKEY, LOWELL  
Carthage Sec. 14

Rt. 4  
160 acres



SCHILSON, ERWIN D.  
Carthage Sec. 4

Rt. 4  
168 acres



SHENNICH, JOE Sec. 1  
Carthage William Boyer

120 acra



SCOTT, E. T. & NEWMAN CARL H.  
Carthage Sec. 11

Rt. 4  
286 acres



SHIRER, MERLIN  
Carthage Sec. 23

Rt. 2  
5 acres




SIMS, ALBERT  
Carthage Sec. 4

Rt. 4  
80 acres



STEINHOOR, AMOS  
Carthage Sec. 35

Rt. 2  
80 acres



SMART, IRA W.  
Carthage Sec. 26

Rt. 2  
80 acres



STEVENSON, EDW. H. Sec. 18  
Hamilton Tennant's House

Rt. 1



SMITH, JAMES  
Carthage Sec. 3

Rt. 2  
80 acres



STEVENSON, EDW.  
Hamilton Sec. 18

Rt. 1  
165 acres



SPRING, JOE  
Carthage Sec. 21

Rt. 4  
84 acres



STUMP, FLOYD  
Flyvaston Sec. 31

160 acres





STUMP, JAMES  
Elvaston Sec. 19

80 acres



WALKER, CLYDE H.  
Carthage Sec. 32

Rt. 2  
160 acres



STUMP, MR. & MRS. LOWELL R.  
Carthage Sec. 20

Rt. 4  
82 acres



W. C. A. Z. TRANSMITTER & ANTENNA LOCATION  
Carthage Sec. 23 Rt. 2

10 acres



TANNER, NORA  
Carthage Sec. 3

Rt. 4  
80 acres



WILKINS, JOE & CARL  
Carthage Sec. 18

Rt. 4  
80 acres



TANNER, ROSEANN  
Carthage Sec. 22

Rt. 4  
160 acres



WINKEL, MARY & JOE  
Carthage Sec. 3

Rt. 4  
124 acres



# ROCK CREEK TOWNSHIP

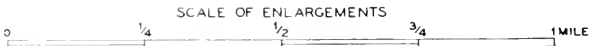
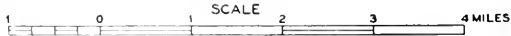
FERRIS

ADRIAN

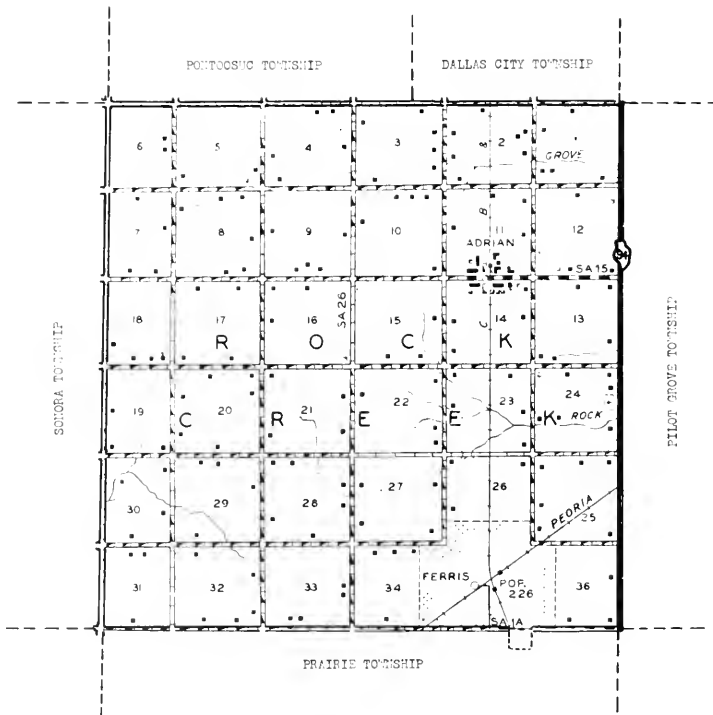
ROCK CREEK TOWNSHIP  
**GENERAL HIGHWAY MAP**

PREPARED BY  
 BUREAU OF RESEARCH AND PLANNING  
 DIVISION OF HIGHWAYS  
 DEPARTMENT OF PUBLIC WORKS & BUILDINGS  
 IN COOPERATION WITH THE  
 U.S. DEPARTMENT OF COMMERCE  
 BUREAU OF PUBLIC ROADS

1	2	3	4
5	6	7	8
9	10	11	12
13	14	15	16
17	18	19	20
21	22	23	24
25	26	27	28
29	30	31	32
33	34	35	36



POLYCONIC PROJECTION





## FERRIS

The incorporated village of Ferris, with a population of 272, lies north of Carthage on the Santa Fe and the Chicago, Burlington & Quincy railroads and is the trading center of a thriving agricultural community around it. It is the leading village of Rock Creek Township, which in 1950 had a total population of 795. First settler of the township was Warren Yapple, who came in 1830.



#### ADRIAN

Just north of Ferris may be found the village of Adrian, which was platted late in the nineteenth century following the construction of the Chicago, Burlington & Quincy Railroad through this area. Today, Ferris has a population of 272 and serves as a trading center for the farming community around it.



CHRISTIAN CHURCH  
No Present Minister

Ferris  
Built 1896



METHODIST CHURCH  
Richard Brownfield Rev.

Ferris  
Built in 1871




CENTER GRADE SCHOOL Sec. 16 Rt. 4  
Carthage Not in Use



ATKINS, LYLE Rt. 4  
Carthage Sec. 27 164 acres



ANGUS ESTATE Rt. 1  
Burnside Sec. 4 40 acres




ATKINS, LYLE K. Rt. 4  
Carthage Sec. 25 83 acres



ANGUSH, RAYMOND & GRACE Rt. 1  
Burnside Sec. 3 400 acres



BAILY, GEORGE Rt. 1  
Burnside Sec. 10 120 acres



ANGUSH, RAYMOND Rt. 1  
Burnside Sec. 3



BARR, OTTO G. Rt. 4  
Carthage Sec. 24 160 acres





BERGMEIER, THOMAS G.  
Burnside Sec. 7

Rt. 1  
90 acres



BERRY, O. L.  
Burnside Sec. 12

Rt. 1  
160 acres



BERGMEIER, STEVEN  
Niota Francis Bergmeier Op.

Rt. 1  
82 acres




BERRY, O. L.  
Carthage Sec. 14

Rt. 4  
80 acres



BERGMEIER, STEVEN  
Niota Sec. 6

Rt. 1  
106 acres



BERRY, O. L.  
Burnside Sec. 12

Rt. 1  
1 acre



BERRY, EUGENE  
Burnside Sec. 9

Rt. 1  
160 acres



BOTTENS, CLARENCE  
Niota Sec. 4

Rt. 1  
100 acres



BOTTENS, E. W.  
Burnside Sec. 7

Rt. 1  
107 acres



BUGHMAN, GEORGE  
Carthage Sec. 22

Rt. 4  
124 acres



BOTTOMS, MRS. HENERY  
Carthage Sec. 20

Rt. 4  
160 acres




BURKHART, KEITH  
Burnside Sec. 16

Rt. 1  
160 acres



BOYER, HARVEY  
Carthage Sec. 21

Rt. 4  
80 acres



BURKHART, KEITH  
Burnside Sec. 24

Rt. 1  
160 acres



BRITT, MARGARET  
Blooming Sec. 2b

Rt. 4  
160 acres



BURNER, MRS. MARY  
Carthage Sec. 20

Rt. 4  
80 acres




BUSH, VIRGIL & RUTH  
Carthage

Rt. 4  
84 acres



CASBURN, MRS. FLOYDE  
Ferris Sec. 35

80 acres




CAMPBELL, WILLIAM  
Carthage Sec. 27

Rt. 4  
160 acres



CHAPIN, HARRIET  
Burnside Sec. 13

Rt. 1  
160 acres



CARTHAGE COLLEGE FARM  
Carthage Sec. 28

Rt. 4  
80 acres



CHRISTY, ARTHUR  
Carthage Sec. 28

Rt. 4  
100 acres



CARLISLE, GEORGE  
Carthage Sec. 24

Rt. 4  
160 acres



CRINDLE, MARY  
Carthage Sec. 32

Rt. 4  
Tennant




DERKS, IRA A.  
Carthage Sec. 21

Rt. 4  
40 acres



ELLISON, MAURICE E.  
Burnside Sec. 5

Rt. 1  
80 acres



DOBSON, FRED  
Burnside Sec. 13

Rt. 1  
80 acres



FERRIS ELEVATOR CO.  
Ferris



DUNCAN, A. S. & ESTHER  
Burnside Sec. 2

Rt. 1  
100 acres



FLYNN, CLARA  
Carthage Sec. 25

Rt. 4  
84 acres



DUNCAN, A. S. & ESTHER  
Burnside Sec. 2

Rt. 1  
100 acres



GAHLE, MARGARET  
Adrian Sec. 11

2 acres



GRIFFITHS, FLOYD  
Carthage Sec. 20

Rt. 4  
160 acres



HAINES, MRS. NELLIE  
Burnside Sec. 3

Rt. 1  
80 acres



GRIFFITH, FLOYD  
Carthage Sec. 29

Rt. 4  
160 acres



HANCOCK GRAIN CO.  
Adrian



GRINDLE, MARY  
Carthage Sec. 32

Rt. 4  
240 acres



HARRELL, BURTON L.  
Carthage Sec. 26

Rt. 4  
80 acres



HAGEMAN, MRS. ELMER  
Carthage Sec. 17

Rt. 4  
80 acres



HARRIS, SADIE MRS. Op. G. Miller  
Carthage Sec. 22

Rt. 4  
120 acres



HARTWEG, CARL W. MR. & MRS. Rt. 1  
Nauvoo Sec. 19 160 acres



HAMMAN, DAN W Rt. 4  
Carthage Sec. 20 80 acres



HARTWEG, FRED & EDITH Rt. 1  
Nauvoo Sec. 19 173 acres



HAMMAN, DAN W. Rt. 4  
Carthage Sec. 17 160 acres



HARTWEG, WILLIAM Rt. 1  
Nauvoo Sec. 18 40 acres



HAMMAN, DAN Op. Elmer Hamman Rt. 4  
Carthage Sec. 20 80 acres



HAYES, FRANK M. Rt. 4  
Carthage Sec. 36 40 acres



HERBERT, A C. Sec. 11  
40 acres



HIGBEE, JOHN  
Burnside Sec. 4

Rt. 1  
168 acres



IKARD, HAROLD L.  
Burnside Sec. 9

Rt. 1  
80 acres



HIGBEE, J. C.  
Carthage Sec. 7

Rt. 4  
160 acres



IMHOFF, ROSA  
Carthage L.T. Harrell

Rt. 4  
160 acres




HIGBEE, WALTER  
Carthage Sec. 20

Rt. 4  
80 acres



JOHNSON, EDWARD  
Carthage Sec. 28

Rt. 4  
160 acres



HIGBY, J.  
Carthage Sec. 20

Rt. 4  
160 acres



JOHNSON, EDWARD  
Ferris Sec. 3a

Rt. 1  
160 acres



JONES, MRS. A. R.  
Burnside Sec. 1

Rt. 1  
80 acres



KINKADE, OTIS & MINNIE  
Carthage Sec. 20

Rt. 4  
80 acres



JONES, RUSSELL W.  
Burnside Sec. 2

Rt. 1  
200 acres



KIRBY, WILMA  
Nauvoo Sec. 18

Rt. 1  
100 acres



KELLY, VINCENT  
Burnside Sec. 17

Rt. 1  
160 acres



KOESTNER, EDWARD C.  
Carthage Sec. 21

Rt. 4  
82 acres



KETCHAM, JOHN H.  
Burnside Sec. 2

Rt. 1  
160 acres



KOESTNER, EDWARD  
Carthage Sec. 20

Rt. 4  
160 acres





KURRLE, CARL Sec. 23 Rt. 4  
 Carthage Op. Scott Kurrle 160 acres



LAMBERT, M. G. ES EATE Rt. 1  
 Burnside Sec. 1 240 acres



KURRLE, CARL Rt. 4  
 Carthage Sec. 26 40 acres



LAMBERT, SARAH Rt. 1  
 Burnside Sec. 3 81 acres



LAMBERT, ELBERT Rt. 1  
 Burnside Sec. 7



LANGFORDS GROCERY  
 Adrian Sec. 11



LAMBERT, ELBERT Rt. 1  
 Burnside Sec. 7 192 acres  
 In Lambert family since 1858



LUNG, MARK Rt. 4  
 Carthage Sec. 24 80 acres



MACK, ELLA SEC. 30 Rt. 1  
Hamilton Op. Ken. Sargent 120 acres



MAGIN, JOSEPH H. 43 acres  
Ferris



MACK, ELLEN MRS Rt. 4  
Carthage Sec. 29 160 acres




MAGIN, WILL Rt. 4  
Carthage Sec. 27 80 acres



MACK, ELLEN L. Sec. 32 Rt. 4  
Carthage A.E. Lehr Op. 160 acres



MAPES, EMORY F. Rt. 4  
Carthage Sec. 34 160 acres



MARKERT, CHARLES Rt. 1  
Niota Sec. 4 120 acres




MAPES, KENNETH Rt. 4  
Carthage Sec. 22 120 acres



MERRITT, JOHN  
Carthage Sec. 36

Rt. 4  
82 acres



MONTAGUE, ROBERT  
Hamilton Sec. 29

Rt. 1  
160 acres



MERRITT, MARVIN Mr. & Mrs.  
Carthage Sec. 25

Rt. 4  
105 acres



MYERS, LILLIAN  
Nauvoo Sec. 18

Rt. 1  
40 acres



METTERNICH, MRS. ALBERT  
Carthage Sec. 27  
Op. Glenn Mc Clintock

Rt. 4  
160 acres



NEFF, GLEE  
Hamilton Sec. 30

Rt. 1  
140 acres



MONTAGUE, MAMIE  
Burnside Sec. 10

Rt. 1  
80 acres



NEFF, MR. & MRS. GLEN T.  
Carthage Sec. 21

Rt. 4  
88 acres



MFLY, ERNEST  
Carthage Sec. 28

Rt. 4  
160 acres



PARIS, WILLIAM  
Burnside Sec. 9

Rt. 1  
93 acres



NETHERY, JAMES  
Burnside Sec. 12

Rt. 1  
160 acres



PERRY, HOWARD  
Adrian Sec. 13

120 acres



NETHERY, JAMES & GEORGE  
Hamilton Leonard Reed Op.

Sec. 25  
160 acres




PITT, ANNA  
Burnside Sec. 10

Rt. 1  
200 acres



NICKOLS, ETHEL  
Carthage Sec. 23

80 acres



PITT, KENNETH  
Burnside Sec. 11

Rt. 1



PLUMB, DORIS & NORVIN  
Adrian Sec. 12 160 acres



RADEL, MRS. HALLIE & EDWARDS, LEON F.  
Carthage Sec. 19 Rt. 4 160 acres



PLUMB, DORIS  
Carthage Sec. 17 Rt. 4  
160 acres



RANCK ESTATE Sec. 14 Rt. 1  
Burnside Op. Walter Sargent 246 acres  
Purchased from J.S. Ewell in 1888



POPE, GEORGE M.  
Burnside Sec. 11 Rt. 1  
72 acres



RANCK ESTATE  
Burnside Sec. 14 Ten Rt. 1  
House



PRIED, ARTHUR  
Burnside Sec. 14 Rt. 1  
80 acres



GRANT, REA  
Carthage Op. Rea Junior Sec. 20 Rt. 4  
80 acres



RICHARDSON, EDITH  
Carthage Sec. 22

Rt. 4  
80 acres



SCANLAN, EARL  
Carthage Sec. 25

Rt. 4  
80 acres



RICHARDSON, EDITH, CLEO & ADA  
Ferris Sec. 35 70 acres



SCHEETZ, LOUIS, LYLE & ROBERT  
Burnside Sec. 15 160 acres



RICHARDS ESTATE  
Carthage Sec. 27 160 acres



SCHEETZ, LOUIS  
Burnside Sec. 8 160 acres



RINGS, FRED H.  
Burnside Sec. 2 103 acres



SCHEETZ'S ESTATE  
Carthage Sec. 32 200 acres



SEAVER, WILLIAM V.  
Burnside Sec. 16

Rt. 1  
40 acres



STEVENSON, PEARL F. Sec. 8  
Burnside In Fam. Over 100 Yrs. 160 acres

Rt. 1



SINGLETON, GEORGE W.  
Burnside Sec 9

Rt. 1  
170 acres



STEVENSON, T. M. ESTATE  
Burnside Sec. 17

Rt. 1  
120 acres



SMITH, DAVE G.  
Carthage Sec. 36

Rt. 4  
320 acres



SCOTT, WILL T.  
Carthage Sec. 25

Rt. 4  
144 acres



STEVENSON, F. H.  
Burnside Sec. 8

Rt. 1  
26 acres



SEAVER, CLYDE  
Carthage Sec. 23

Rt. 4  
74 acres



SIEGFRIED, DAISY  
Carthage Sec. 28

Rt. 4  
80 acres



SMITH, MRS. ORILE Sec. 15  
Carthage Op. Byers, Donald 160 acres

Rt. 4



SIEGFRIED, OPAL L.  
Carthage Sec. 27

Rt. 4  
120 acres



STARR, ENOCH MR. & MRS.  
Hamilton Sec. 31

80 acres



SINGLETON, GEORGE W. ESTATE  
Burnside Sec. 1

Rt. 1  
120 acres



STATE OF ILLINOIS  
Hamilton Sec. 30

Rt. 1  
120 acres



SMITH, EDNA MRS.  
Carthage Sec. 24

Rt. 4  
79 acres



STEWART, DONALD  
Carthage Sec. 36

Rt. 4  
80 acres





TANNER, MINNIE MISS  
Hamilton Sec. 31 Rt. 1  
40 acres



THORELL, EUGENE  
Ferris Sec. 35 34 acres




TANTON, JOSEPHINE  
Carthage Sec. 20 Rt. 4  
160 acres



TYLER, RUTH MRS.  
Burnside Sec. 8 Rt. 1  
240 acres



THOMPSON, ANNA MRS  
Burnside Sec. 30 Rt. 1  
130 acres



UFKES, B. J.  
Carthage Sec. 2 Rt. 4  
120 acres



THOMPSON, GENEVA  
Carthage Sec. 34 Rt. 4  
120 acres



VASS, G.  
Burnside Sec. 11 Rt. 1  
79 acres



WAGNER, JAKE Rt. 1  
Niota Sec. 3 Tennant house



WHITCOMB, ARTHUR D. Rt. 1  
Burnside Sec. 14 120 acres



WAGNER, J. L. Rt. 1  
Burnside Sec. 3 240 acres



WHITCOMB, ED. B. Rt. 1  
Burnside Sec. 3 80 acres



WALKER, ELDON S. Rt. 1  
Burnside Sec. 5 90 acres



WHITCOMB, EDWARD B. Rt. 1  
Burnside Sec. 10 126 acres



WHEWELL, RAYMOND  
Ferris Sec. 25 147 acres



WHITCOMB, ALBERT J. Rt. 1  
Burnside Sec. 13 120 acres



WHITE, GEORGE  
Carthage Sec. 36

Rt. 4  
80 acres



YOUNGMEYER, ARTHUR  
Carthage Sec. 15

Rt. 4  
80 acres



WILLDRICK, MRS. MARY  
Burnside Sec. 34

Rt. 1  
160 acres



ZERN, LOYD E.  
Dallas City Sec. 1

Rt. 2  
80 acres



WILSON, CARL  
Burnside Sec. 9

Rt. 1  
142 acres



STOREY, MRS. ETHEL & EDWARDS, VIRGINIA  
Carthage Sec. 20 Rt. 4

168 acres



# ROCKY RUN TOWNSHIP

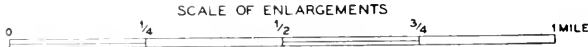
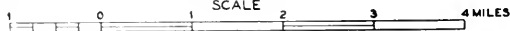
MALLARD

ROCKY RUN TOWNSHIP

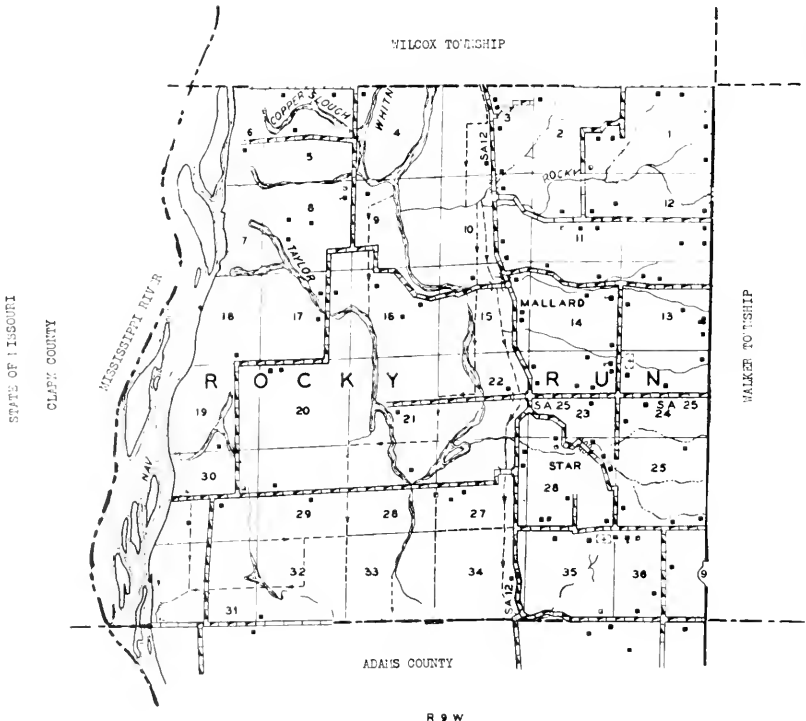
GENERAL HIGHWAY MAP

PREPARED BY THE  
BUREAU OF RESEARCH AND PLANNING  
DIVISION OF HIGHWAYS  
DEPARTMENT OF PUBLIC WORKS & BUILDINGS  
IN COOPERATION WITH THE  
U.S. DEPARTMENT OF COMMERCE  
BUREAU OF PUBLIC ROADS

..	STATE
---	COUNTY
---	TOWNSHIP
---	SECTION
---	ROAD
---	RAILROAD
---	WATER
---	UNIMPROVED
---	IMPROVED
---	TRAIL
---	...



POLYCONIC PROJECTION



R 9 W



## MALLARD

In the southwest corner of the county, near the Mississippi River, lies the small hamlet of Mallard. It is located about two miles west of State 96. Mallard is served by the postoffice at nearby Sutter, in Walker Township. This hamlet is the only community in Rocky Run Township, which in 1950 had a total population of 323. The township is drained by numerous creeks that here empty into the Mississippi River.



STAR SCHOOL Rt. 2 Grades 1-8  
Sutter Sec. 30 Discontinued 1953



FLETCHER CEMETERY Rt. 1  
Sutter Sec. 35 2 acres



HEELER, MARY Rt. 1  
Sutter Sec. 24 160 acres



BRACKENSICK, HAROLD Rt. 1  
Sutter Sec. 30 112 acres




HEELER, MARY Rt. 1  
Sutter Sec. 24 120 acres



BRACKENSICK, LOUIS H. Rt. 1  
Sutter Sec. 29 120 acres



HEELER, WILBUR Rt. 2  
Sutter Sec. 12 160 acres



BRACKENSICK, LOUIS H. Star  
Warsaw Sec. 30 40 acres





BROWN, MAZA K.  
Warsaw Sec. 29

Star Rt.  
160 acres



CAMPBELL, THOMAS  
Warsaw Sec. 22

Rt. Star  
80 acres



BRUDER, FRED  
Warsaw Sec. 22

Rt. Star  
80 acres



CLAMPITT, WANITA  
Warsaw Sec. 26

Rt. Star  
10 acres



C ALDWELL, JOE  
Warsaw Sec. 19

Rt 4  
355 acres



CONOVER, JOSEPH B.  
Warsaw Sec. 28

Star Rt.  
3 acres



CAMPBELL, CARL  
Sutter Sec. 20

Rt 1  
56 acres



DUDLEY, GUILFORD F.  
Sutter Sec. 20

Rt. I  
97 3/4 acres



DROSS, WALTER H.  
Warsaw Sec. 8

Star Rt.  
664 acres



FREY, CHARLES  
Warsaw Sec. 8

Rt. 4  
355 acres



ERIE, LEROY P. Horchem, Ten.  
Sutter Sec. 28

Rt. 1  
320 acres



FULLER, BERTHA  
Warsaw Sec. 28  
Ten. Marvin Parker

Star  
14 acres



FARREL, ADA  
Warsaw Sec. 11

Rt. 2  
96 acres



FRAZIER, HENZE - CHESTER ESTATE  
Sutter Sec. 36

Rt. 1  
320 acres




FLETCHER, MARY  
Sutter Sec. 35

Rt. 1  
178 acres




GERDES, JOHN L.  
Warsaw Sec. 9

Star Rt.  
160 acres



GILLHAM, HARRIET  
Sutter Sec. 14 120 acres



HANCOCK LAND CO. Sec. 27 Rt. 1  
Sutter Q. Heisler Ten. 400 acres



GILLHAM, HERSHEL  
Warsaw Sec. 22 Star Rt. 4  
255 acres



HANCOCK LAND CO. Sec. 28 Rt. 1  
Sutter-Clifford Henze Ten. 240 acres



HANCOCK LAND CO. Rt. 1  
Sutter Sec. 34 290 acres




HANCOCK LAND CO. Sec. 6 Star Rt.  
Warsaw Hufendick, Carl E. Ten. 260 acres  
Reg. Angus & Hampshire




HANCOCK, LAND CO. Stae Rt.  
Warsaw 160 acres



HANCOCK LAND CO. Sec. 15 Star Rt.  
Warsaw Paul Knoche Ten. 310 acres



HANCOCK LAND CO. Sec 2 Star Rt.  
Warsaw Calvin Leffler 157 acres




HACKEMACK, WILBER Sutter Sec. 1 260 acres



HANCOCK LAND CO. Sec. 8&9 Star Rt.  
Warsaw Wilber Meyer Ten. 420 acres



HACKEMACK, WILBUR Rt. 2  
Warsaw Sec. 1 80 acres



HACKEMACK, J. WM. MR. & MRS. Sutter Son Evans Sec. 19 120 acres



HAINNESS, EARL Rt. 1  
Sutter Sec. 35 120 acres



HACKEMACK J. WM. MR. & MRS. Rt. 1  
Sutter Son Evans Sec. 19 80 acres



HAVENS, JAMES Rt. 1  
Sutter Sec. 14 120 acres



HILL, EFFIE  
Warsaw Sec. 28

Star Rt.  
126 acres



HOENER, ARTHUR  
Sutter Sec. 11

Rt. 1  
160 acres



HOFFMEISTER, RALPH  
Warsaw Sec. 3

Star Rt.  
400 acres



HOENER, ARTHUR  
Sutter Sec. 11

Rt. 1  
20 acres



HOFFMEISTER, RALPH  
Warsaw Sec. 10

Star Rt.  
489 acres



HOENER, GEORGE H.  
Sutter Sec. 24

Rt. 2  
230 acres



HOFMEISTER, MILTON  
Warsaw Sec. 17

Rt. 4  
385 acres



HURDLE, HOWARD  
Warsaw Sec. 22

Rt. 4  
110 acres



JANSEN, VIRGIL  
Sutter Sec. 26

Rt. 1  
106 acres



KROPP, EUGENE F.  
Sutter Sec. 11

Rt. 1  
340 acres




KERR, DONALD I.  
Warsaw Sec. 5

Star Rt.  
170 acres



KROPP, EUGENE  
Sutter Sec. 2

Rt. 1  
113 acres



KISER, CLAUDE  
Sutter Sec. 29

Rt. 1  
40 acres



KROPP, EUGENE  
Sec. 11

Rt. 1  
80 acres



KWAUSHAAR, ARTHUR  
Warsaw Sec. 30

Rt. 2  
220 acres




KUZIE, M. MRS.  
Warsaw Sec. 4

Rt. 4  
150 acres



LAUGHLIN, FRANK  
Warsaw Sec. 20

Rt. 4  
320 acres



MEEKER, BEN  
Warsaw Sec. 29

Rt. 4



LEEPER, A.  
Sutter Sec. 20

Rt. 1  
158 acres



MEEKER, BEN  
Warsaw Sec. 32

Star Rt. 4  
537 acres



LIMKEMAN, M. & ROY ALLEN  
Sutter Sec. 22

Rt. 1  
160 acres



MEEKER, GROVER  
Warsaw Harvey Meeker Op.

Rt. 1  
320 acres



LISENBE, HOMER  
Sutter Sec. 12

Rt. 2  
16 acres



MEEKER, GROVER C.  
Warsaw Sec. 15

Rt. 1  
23 acres



MEEKER, GROVER Gollmer, Robert Ten  
Warsaw Sec. 17 Rt. 4 240 acres



MORRIS, WILEY Star  
Warsaw Sec. 26 48 acres



MEEKER, GROVER Star Rt  
Warsaw Sec. 31 320 acres



PHILLIPS, TRUMAN Rt. 4  
Warsaw Sec. 20 200 acres



MEEKER, WALTER Sec. 16 Star Rt.  
Warsaw Dean Kiser Op. 285 acres



PLISKE, ARTHUR Star Rt. 4  
Warsaw Sec. 32 320 acres



MORGENTHAUER, HERMAN Rt. 4  
Warsaw Sec. 20 340 acres



PUTNAM, RUSSELL Rt. 1  
Sutter Sec. 13 177 acres





RAPP, SOLOMON      Sec. 27      Rt. 1  
Sutter      Op. Leslie Stevans      16 acres



SHIPE, EARL      Rt. 1  
Sutter      Sec. 24



ROSENBOOM CHAS. M. MR. & MRS.      Rt. 1  
Sutter      Sec. 19      240 acres  
Gen. Old Homestead of H. Mund4th Gen.




SNOW, B. F.      Star Rt.  
Warsaw      Sec. 15      260 acres



SCHILDMAN, CARL H.      125 acres  
Sutter      Sec. 6



SNOW, B. F.      Star Rt.  
Warsaw      Sec. 15      260 acres



SINOTTE, R.      Rt. 1  
Sutter      Sec. 34      360 acres



TOMLIN, LAWRENCE & HELLEN      Star Rt. 4  
Warsaw      Sec. 32      400 acres




TRAUTVETTER, FRED  
Waraaw Sec. 3

Star Rt.  
246 acres



VAN PAPPELENDAM, CORNELIUS  
Warsaw Sec. 18

Rt. 4  
249 acres



TRAUTVETTER, ESTATE  
Sutter Sec. 32

Rt. 1



VIGENT, HOWARD  
Sutter Sec. 23

Rt. 1  
20 acres



TRAUTVETTER ESTATE Sec. 22 Rt. 1  
Sutter Ten. C. Weigand 160 acres



VINSON, HOWARD  
Sutter Sec. 23

Rt. 1  
145 acres



TRAUTVETTER, ESTATE  
Sutter Sec. 27

Rt. 1  
427 acres



WEBB ESTATE  
Warsaw Sec. 3

Star Rt.  
386 acres



WEMJONER, ALBERT  
Sutter Sec. 24

Rt. 1  
56 acres



WILSON, ALBERT  
Sutter Sec. 12

Rt. 1  
120 acres



WEMHNER, BESSIE  
Warsaw Sec. 3

Star Rt.  
120 acres




WISSLEAD, A.  
Warsaw Sec. 17

Rt. 4  
143 acres



WHIPPS BROTHERS, LOREN & LEONARD  
Warsaw Sec. 32 4 Star 320 acres



WOLLBRINK, ARTHUR  
Sutter Sec. 12

Rt. 1  
150 acres



WHITEFIELD, MERLE  
Sutter Sec. 75

Rt. 1  
80 acres



WOLLBRINK, EDWIN  
Sutter Sec. 36

Rt. 1  
119 acres



WOLLBRINK, MARVIN  
Sutter Sec. 13

Rt. 1  
120 acres



WOODS, FLOYD  
Sutter Sec. 13

Rt. 1  
60 acres



WOLLBRINK, TRUMAN  
Sutter Sec. 36

Rt. 1  
90 acres



WOOD, FLOYDE  
Sutter Sec 14

Rt. 1  
160 acres

# ST. ALBANS TOWNSHIP


WEST POINT

STILLWELL

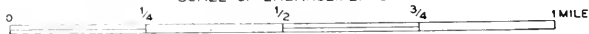
ST. ALBANS TOWNSHIP

### GENERAL HIGHWAY MAP

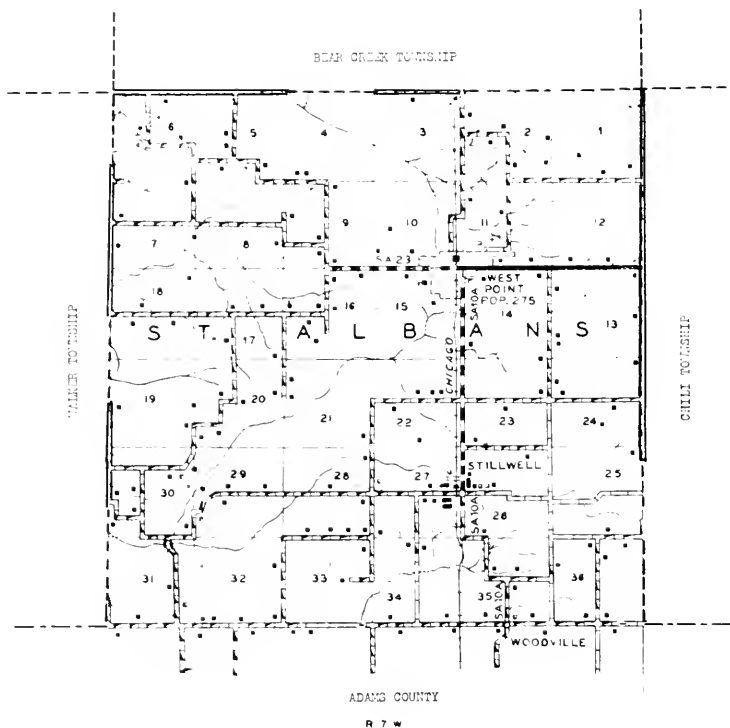
PREPARED BY THE  
BUREAU OF RESEARCH AND PLANNING  
DIVISION OF HIGHWAYS  
DEPARTMENT OF PUBLIC WORKS & BUILDINGS  
IN COOPERATION WITH THE  
U.S. DEPARTMENT OF COMMERCE  
BUREAU OF PUBLIC ROADS



SCALE OF ENLARGEMENTS




POLYCONIC PROJECTION





#### WEST POINT

It was more than seventy-five years ago that the village of West Point was laid out on the right-of-way of the Chicago, Burlington & Quincy Railroad. Today, this incorporated village has a population of 275 and is a trading center for the township in which it is located, St. Albans. The township has a total population of 756 and is entirely devoted to agriculture. First settler of the township was William Pike, who came in 1832.



### STILLWELL

Another community in St. Albans Township dating from the first appearance of the railroad there is Stillwell. It is located south of West Point and has a population of 100. Just to the east lies the village of Chili, in Chili Township.





CHRISTIAN CHURCH  
Wm. Bailey Pastor

Stillwell




CHRISTIAN CHURCH

West Point



METHODIST CHURCH  
Waldo Adams Pastor

Stillwell



WEST POINT METHODIST CHURCH  
Started 1902

West Point




WESLEY CHAPEL

Stillwell



WOODVILLE GRADE SCHOOL  
Stillwell Sec. 35

Rt. 1  
1 acre



COOKS CEMETERY  
West Point

Rt. 1  
2 acres




WEST POINT CEMETERY  
West Point Sec. 11



ANDREW, VIRGIL  
West Point Sec. 24

Rt. 1  
120 acres



BILDERBACK, TROY P.  
West Point Sec. 6-11

Rt. 1  
61 acres



BANKS, EARL  
West Point Sec. 17

Rt. 1  
200 acres



BLYTHE, LAWRENCE E.  
Stillwell Sec. 27

Rt. 1  
197 acres



BANKS, GLENN G.  
West Point Sec. 17

Rt. 1  
80 acres



BOLTON, WESLEY  
West Point Sec. 23

Rt. 1  
120 acres




BARBER, MARY M. MRS.  
West Point Sec. 3

Rt. 1  
102 acres



BRUNENN, JOHN G.  
West Point

Town



CUNNINGHAM, STANLEY  
Stillwell Sec. 35

Rt. 1  
100 acres



DULANEY, DALE G.  
West Point Sec. 2

Rt. 1  
120 acres



CUNNINGHAM, STANLEY  
Stillwell Sec. 35

Rt. 1  
150 acres



DULANEY, HAROLD  
Stillwell Sec. 31-32

Rt. 1  
143½ acres



DICKERSON BROS.  
West Point Sec. 12

Rt. 1  
120 acres



DRUMMOND, RUBY & CELIA  
Stillwell Sec. 36

Rt. 1  
99 acres



DICKERSON ESTATE  
West Point Sec. 24

Rt. 1  
120 acres



DUNCAN, NELLIE  
Stillwell Sec. 28

Rt. 1  
80 acres



DUNCAN, NELLIE  
Stillwell Sec. 29

Rt. 1  
41 acres



ELSTON, JAMES W.  
West Point Sec. 21

Rt. 1  
160 acres



DUNCAN, NELLIE  
Stillwell Sec. 38

Rt. 1  
37 acres



FOWLER, ERNEST  
West Point Sec. 3

Rt. 1



EISELE, HERMAN  
West Point Sec. 4

Rt. 1  
500 acres



FRY, ANNA  
Stillwell Sec. 32

Rt. 1  
80 acres



ELSTON, JAMES  
Stillwell Sec. 32

Rt. 1  
127 acres




GEORGE, ROY  
Stillwell Sec. 27

24 acres




GORDON, SCOTT R. & SARA P. Rt. 1  
West Point Sec. 2 160 acres



GUNN, MICHAEL V. Rt. 1  
Stillwell Sec. 27 100 acres



GOSSETT, DEAN F. Rt. 1  
West Point Sec. 5 80 acres




GUNN, MIKE & ECHTERNKAMP, DELBERT  
Stillwell Sec. 33 Rt. 1 80 acres



GRAHAM, HAMILL R. Rt. 1  
West Point Sec. 1 207 acres



HABEL, FRED L. Rt. 1  
West Point Sec 12 80 acres



GRAY, VERNON Rt. 1  
West Point Sec. 9



HABEL, LENOARD Rt. 1  
West Point Sec. 9 66 acres



HANCOCK CO. GRWIN CO.  
West Point

Town



HOPSON, ARLET & JESSE B.  
West Point Sec. 5

Rt. 1  
100 acres



HAWKINS, R. R.  
West Point Sec. 4-9

Rt. 1  
512 acres



HUDSON, LUELLE  
West Point Sec. 17

Rt. 1  
80 acres



HOWARD, GLEN  
Stillwell Sec. 32

Rt. 1  
108 acres




HULL, JOHN W. M.  
West Point Sec. 23

Rt. 1  
200 acres



HOWARD, IRA  
West Point Sec. 20

Rt. 1  
160 acres



HUMKE, MARVIN  
West Point Op. Wm. Sporu

Rt. 1  
160 acres





JACKSON, MR. & MRS. DOW E. Rt. 1  
West Point Sec. 7 210 acres



JUNK, LEE & GRACE Rt. 1  
Stillwell Sec. 20 90 acres



JACKSON, LEO Rt. 1  
Loraine Sec. 34 154 acres  
Op. Gerald, Ten. House



KINKADE, ORAL WILLIAM Rt. 1  
Stillwell Sec. 32 60 acres



JACOBS, ALBERT MR. & MRS. Sec.7 Rt. 1  
West Point Reg. Brown Swiss Cattle  
Jim, Ken, & Kerr 4H Club 157 acres



KIRCHER Rt. 1  
Stillwell Sec. 19 200 acres



JOHNSON, DOROTHEA L. Rt. 1  
West Point Sec. 10 187 acres



KLEPPER, CHARLES Rt. 1  
West Point Sec. 13 80 acres



KLEPPER ESTATE  
West Point Sec. 13 Rt. 1  
160 acres



KOEHLER, MELVIN  
Sutter Sec. 6 Ten. House



KLING'S HOME SERVICE  
Stillwell Sec. 29 Rt. 1  
Eliza Kling 20 acres



KOEHLER, H. C.  
Sutter Sec. 6 Rt. 1  
79 acres



KLINGLER, BERTHA  
West Point Sec. 9 104 acres



KOERLINE ESTATE  
Stillwell Sec. 29 Rt. 1  
60 acres



KLINGER, DAVID  
West Point Sec. 9 Rt. 1  
1 acre




KURTZ, J. C.  
West Point Sec. 5 120 acres



KURTZ, MABEL I. Rt. 1  
West Point Sec. 5 120 acres



LAUNER, H. Rt. 1  
West Point Sec. 6 132 acres



LAFFEY, MARIETTA Rt. 1  
Stillwell Sec. 28 25 acres



LEEDS, LLOYD L. Rt. 1  
West Point Sec. 9 150 acres



LARFEY, PAUL J. Rt. 1  
West Point Sec. 9-17 260 acres



LIMKEMAN, SAM P. Rt. 1  
West Point Sec. 18 120 acres



LANE, RAY Rt. 1  
West Point Sec. 5 80 acres



LUBBEN, JOHN  
West Point Sec. 23 200 acres




LUCKING, FRED      Sec. 28      Rt. 1  
Stillwell      Jesse Ruffcorn      110 acres




MAC-ELROY, John      Rt. 1  
Stillwell      Sec. 36      80 acres



LUCIE, DARRELL M.      Rt. 1  
Stillwell      Sec. 22      314 acres



MAHE, ORVILLE L.      1/2 acre  
West Point      Sec. 11



LUFT, CLYDE S.      Box 44  
West Point      Sec. 11      40 acres



MARTIN, CLEO      Rt. 1  
Stillwell      Sec. 34      160 acres




LUFT, KATHRINE      Rt. 1  
West Point      Sec. 12      80 acres




MARTIN, W.      Rt. 1  
Stillwell      Sec. 36      160 acres



McCLINTOCK, ELDEN L. Rt. 1  
West Point Sec 2 115 acres



MC MILLIAN ESTATE Sec. 14 Rt. 1  
West Point O. T. Diehl 238 acres



MC CLINTOCK, JAMES W. Rt. 1  
West Point Sec. 2.3 290 acres



MEATHERINGHAM, LYLE Rt. 1  
Stillwell Sec. 19 223 acres



MC ELROY & SONS Rt. 1  
Stillwell Sec. 32 160 acres



MENSENDICK, ALDO Rt. 1  
West Point Sec. 11 15 acres



MC GEE, ANDREW Rt. 1  
West Point Sec. 18 129 acres



MENSENDICK, B. H. Rt. 1  
West Point Sec. 7 260 acres  
Homestead of Mr. & Mrs. H. Mensendick



MORSS, ARTHUR  
West Point Sec. 21

Rt. 1  
80 acres



NEILL, JOHN  
Stillwell Sec. 29

Rt. 1  
61 acres



MURBACH, MR. & MRS. C. L.  
Stillwell Sec. 32

Rt. 1  
145 acres



NEILL, RAY  
Stillwell Sec. 31

Rt. 1  
97 acres



NEILL, ELIZABETH  
Stillwell Sec. 28

Rt. 1  
140 acres



NEILL, RAY  
Stillwell Sec. 28

Rt. 1  
30 acres



NEILL, J. C. & BLANCHE M.  
Stillwell Sec. 21

Rt. 1  
332 acres




NEILL, RAY  
Stillwell Sec. 28

Rt. 1  
90 acres



NELSON, LOY  
Stillwell Sec. 36 Rt. 1  
160 acres



PARKER, DONALD  
Stillwell Sec. 34 Rt. 1  
100 acres



NEWELL, HELENA  
West Point Sec. 18 Rt. 1  
64 acres



PARKER, WALTER  
Stillwell Sec. 36 Rt. 1  
63 acres



OETTEL, FRANK  
West Point Sec. 18 Jesse Nichols Rt. 1  
160 acres



PETERSON, LAMBERT  
Stillwell Sec. 36 Rt. 1  
100 acres




O'HAVER W. R.  
West Point Sec. 1 Rt. 1  
120 acres



PETERSON, LEONARD W.  
West Point Sec 18 Rt. 1  
151 acres



PETERSON, LEONARD W. Rt. 1  
West Point Sec. 18 141 acres



SCHAEFFER, CLYDE Rt. 1  
Stillwell Sec. 19 90 acres



REED, JACK  
Stillwell 1 acre



SCHEVERMAN, C. E. Rt. 1  
West Point Sec. 11 80 acres



RENAKER, GLENN Sec. 23 160 acres  
Stillwell Op. Edwin G. Robbins



SHARROW, EARL Op. Ken. Webster Rt. 1  
West Point 80 acres




RUFFCORN LEE Rt. 1  
Stillwell Sec. 30 158 acres



SHIPE, FRANCIS Rt. 1  
Stillwell Sec. 22 120 acres





SHORT, KENNETH A.  
Stillwell Sec. 26

Box 17  
71 acres



SMITH GLENN H.  
Stillwell Sec. 27-34

Rt. 1  
110 acres



SHORT, MARSALL E.  
Stillwell Sec. 33

Rt. 1  
120 acres



STAFF, WALTER  
Stillwell Sec. 19

Rt. 1  
80 acres



SHORT, SHERMAN  
Stillwell Sec. 26

Rt. 1  
80 acres



STILLWELL, VIENNA  
West Point Sec. 24

Rt. 1  
80 acres



SILL, JOHN  
Lorraine Sec. 31

Rt. 1  
72 acres



SWISHER, JUNIOR  
West Point Sec. 17


Rt. 1  
139.8 acres



TAMMEN, ELLA      Sec. 13      Rt. 1  
West Point Op. E. Traver      80 acres



TRAUTVETTER, CARL      Rt. 1  
Stillwell      Sec. 20      200 acres



TANNER, EDGAR      Rt. 1  
Stillwell      Sec. 27      73 acres



UFKES, HENRY      Rt. 1  
West Point      140 acres




THOMPSON, CHESTER      Rt. 1  
West Point      Sec. 20      160 acres



UFKES, MEINERT      Rt. 1  
West Point      Sec. 2




THOMPSON, CHESTER F.      Rt. 1  
West Point      Sec. 20      220 acres



WALKER, WINNIE      Rt. 1  
Stillwell      Sec. 28      120 acres




WARTICK, CLARENCE Rt. 1  
Stillwell Sec. 32 127 acres



WEIR, HAROLD Rt. 1  
Stillwell Sec. 31 209 acres



WEAR, SELDON Rt. 1  
Lorraine Sec. 34 80 acres



WEST POINT LUMBER YARD  
West Point Ready Built Builders



WEID, LEONARD ESTATE Rt. 1  
West Point Op. William Weid 160 acres



WHEWELL, WILLIAM Rt. 1  
West Point Sec. 24 80 acres



WEID, LEONARD ESTATE Sec. 22 Rt. 1  
Stillwell Op. Harold Weid 74 acres



WILLIAMS, CHRIST Sec. 15  
West Point 2 acres



WISE, ROY  
Lorraine Sec. 35

Rt. 1  
160 acres




WOLLBRINK, FRANK E.  
West Point Sec. 18

Rt. 1  
120 acres



WITT, ARLO  
Stillwell Sec. 36  
In immediate family over 50 years

Rt. 1  
89 acres



WOOD, JAKE  
West Point Sec. 13

Rt. 1  
120 acres

# ST. MARY TOWNSHIP

PLYMOUTH

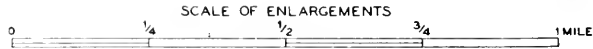
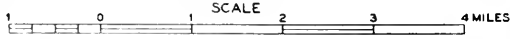
ST. MARY

ST. MARY TOWNSHIP

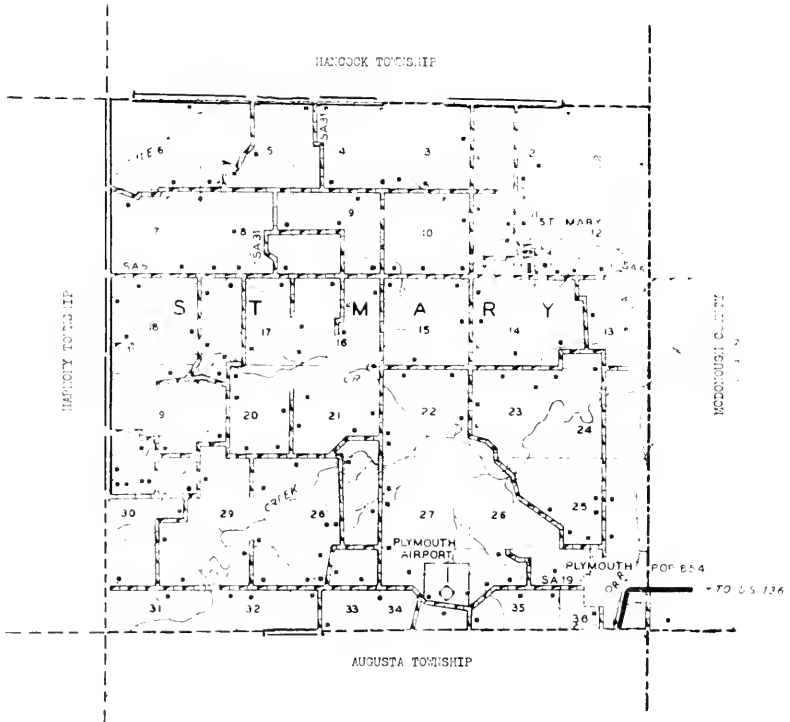
GENERAL HIGHWAY MAP

PREPARED BY THE  
BUREAU OF RESEARCH AND PLANNING  
DIVISION OF HIGHWAYS  
DEPARTMENT OF PUBLIC WORKS & BUILDINGS  
IN COOPERATION WITH THE  
U.S. DEPARTMENT OF COMMERCE  
BUREAU OF PUBLIC ROADS

—	STATE HIGHWAY
—	LOCAL HIGHWAY
—	RAILROAD
—	WATER
—	UNIMPROVED ROAD
—	UNIMPROVED TRAIL
—	UNIMPROVED DRIVE
—	UNIMPROVED PATH
—	UNIMPROVED FENCE
—	UNIMPROVED FENCE
—	UNIMPROVED FENCE
—	UNIMPROVED FENCE




POLYCONIC PROJECTION





## PLYMOUTH

On the east boundary line of the county lies the incorporated village of Plymouth, which in 1950 had a population of 854. About a mile west of the village is located Plymouth Airport, one of the main landing fields of Hancock County. Plymouth is served by the Chicago, Burlington & Quincy Railroad and by State 61. It is the principal community in St. Mary Township, the population of which is 1,343. Plymouth village was platted in 1836 by W. Crockett, James Clark, Benjamin Terrill and Amarcas Cook.




#### ST. MARY

Another old community in St. Mary Township is the hamlet of St. Mary, with a population of fifty-six. It is served by the postoffice at nearby Plymouth. St. Mary is situated near La Moine Creek.





PROVIDENCE PRIMITIVE BAPTIST CHURCH                      Plymouth  
Rt. 1                      Sec. 30    Built 58 Years Ago



ST. MARYS CEMETERY    Rt. 1  
Plymouth    Sec. 11



PLYMOUTH COMMUNITY CONSOLIDATED  
Plymouth District 319 13 acres



GROVE CEMETERY Rt. 1  
Plymouth Sec. 13 1 acre



IRWIN CEMETERY Rt. 1  
Plymouth Sec. 28



ROSEMONT CEMETERY  
Plymouth 10 acres



ALLEN DR. Op. Bolton Wesley Rt. 1  
Plymouth Sec. 32 200 acres



ALESHIRE, JO ANN Rt. 1  
Plymouth Sec. 3 135 acres



ALESHIRE, EDGAR Sec. 17 Rt. 1  
Plymouth Op. C. Knowles 174 acres



ALESHIRE ESTATE Sec. 25 Rt. 1  
Plymouth-Op. J. Mellon Jr. 316 acres



ALESHIRE, HOWARD Sec. 7 Rt. 1  
Carthage Dealer of livestock 252 acres



ALEXANDER, FRANK Rt. 1  
Plymouth Sec. 14 120 acres  
Reg. Angus Cattle



ALESHIRE, HOWARD Rt. 1  
Carthage Ten. house



ALEXANDER, FRANK Rt. 1  
Plymouth Sec. 22 140 acres



ALEXANDER, FRANK  
Plymouth Sec. 15

Rt. 1  
120 acres



BEAL, ALVIE  
Plymouth

Box 231



ALEXANDER, FRANK  
Plymouth Sec. 15  
Donald Prunty Jr. Ten.

Rt. 1  
160 acres




BIEBINGER, MARY MRS. ESTATE  
Plymouth Sec. 30

Rt. 1  
249 acres



ALEXANDER MARION & ADA  
Plymouth Sec. 36

63 acres



BOOS, MERLIN  
Plymouth Sec. 9

Rt. 1  
120 acres




ANDERSON, BLANCHE  
Plymouth Sec. 28

Rt. 1  
180 acres



BOTTS, BERENICE MRS.  
Plymouth Sec. 3

Rt. 1  
121 acres



BOTTS, J. ESTATE Rt. 1  
Plymouth Sec. 2 Ten. house



CAIN, MARY MRS. Rt. 1  
Plymouth Sec. 33 80 acres



BOTTS, J. ESTATE Rt. 1  
Plymouth Sec. 2 400 acres



CARTHAGE COLLEGE Rt. 1  
Carthage Sec. 8 287 acres




BOYD, DON M. Rt. 1  
Plymouth Sec. 3 133 acres



CASTLEBURY, GLEN E. Rt. 1  
Plymouth Sec. 27 200 acres



BREWER, DAVID J. Rt. 1  
Plymouth Sec. 2 357½ acres



CASTLEBURY, MAX Rt. 1  
Plymouth Sec. 28 120 acres



CASELL, WILLIAM  
Plymouth Sec. 14

Rt. 1  
100 acres



COLEMAN, HELEN MRS.  
Plymouth Sec. 27

Rt. 1  
80 acres



CLAYTON, GAYLORD  
Plymouth Sec. 34

Rt. 1  
133 acres



COLLINS, WILLIAM  
Plymouth Sec. 19

Rt. 1  
120 acres



CLARK, GLEN  
Plymouth Sec. 31

Rt. 1  
160 acres



CORDER, GLENN  
Plymouth Sec. 20

Rt. 1  
92 acres



COLEMAN, HELEN  
Plymouth Sec. 10

Rt. 1



CORDER, ROSCO Op. G. Corder  
Plymouth Sec. 20

Rt. 1  
30 acres



CORSE, HARRY  
Plymouth Sec. 31

Rt. 1  
280 acres



CRAVENS, H.  
Plymouth Sec. 25

Rt. 1  
160 acres



COVERT, ELBERT  
Plymouth Sec. 18

Rt. 2  
147 acres



CRAVENS, LESLIE  
Plymouth Sec. 2

Rt. 1  
160 acres



COX, CLARK  
Plymouth Saw & Planing Mill

Box 84



CRUMB, RACHEL  
Plymouth Sec. 7

Rt. 1  
160 acres



COX, JOHN  
Plymouth Sec. 8

Rt. 1  
127 acres



DECKER, RALPH  
Plymouth Sec 31

Rt. 1  
230 acres



DUNHAM, EMMETT  
Plymouth Sec. 15

Rt. 1  
190 acres



FOWLER, CLAY  
Plymouth Sec. 30

Rt. 1  
Ten. House



EVANS, CLARANCE  
Plymouth Sec. 25

Rt. 1  
80 acres



GARDNER, G.  
Plymouth Sec. 17

Rt. 1  
80 acres



FOLEY, J. Ten. John Hoener  
Plymouth Sec. 12

330 Rt. 1  
acres



GOODIN, CYRIL K.  
Plymouth Sec. 36

Rt. 1  
3 acres



FOWLER, CLAY  
Plymouth Sec. 30

Rt. 1  
93 acres




GRAMM, KENNETH  
Plymouth Sec. 23

Rt. 1






GRISWOLD, MARY  
Plymouth Sec. 34 Rt. 1  
204 acres



HANNING, MRS. HUI W.  
Plymouth Sec. 14 Rt. 1  
60 acres




GRISWOLD, MARY  
Plymouth Sec. 1 Star Rt.  
Op. Giles Griswold 70 acres



HITZ, CLIFFORD  
Plymouth Sec. 14 Rt. 1  
106 acres



GROVE, LAWRENCE  
Plymouth Sec. 21 Rt. 1  
80 acres



HENDICKSON, W.  
Plymouth Sec. 32 Rt. 1  
25 acres



HAYDEN, GALE  
Plymouth, Sec. 25 Rt. 1  
281 acres



HOELSCHER, FRED  
Plymouth Sec. 35 Rt. 1  
141 acres



HOELSCHER, FRED Rt. 2  
Plymouth Sec. 35 206 acres



HUDDLESTON, BERTHA MRS. Rt. 1  
Plymouth Sec. 29 20 acres




HOELSCHER, FRED Rt. 2  
Plymouth Sec. 35 28.5 acres



HUEY, HAROLD S. Rt. 1  
Plymouth Sec. 2 197 acres



L. G. HOWE Sec. 22 Pt. 1  
Plymouth Otis Howe Ten. 160 acres



HUEY, HAROLD Rt. 1  
Plymouth Sec. 11 235 acres



HUDDLESTON, MRS. BERTHA M. Rt. 1  
Plymouth Sec. 28 80 acres  
Ten. Floy C. Huddleston



HUEY, HAROLD Rt. 1  
Plymouth Sec. 11 Ten. house



HUEY, JOSAPHENE  
Plymouth Sec. 7

Rt. 1  
100 acres



HURST, GROVER  
Plymouth Sec. 33

Rt. 1  
135 acres



HUFF, FRANCIS  
Plymouth Sec. 35

Rt. 1  
20 acres



IRVAN, LEWIS  
Plymouth Sec. 30

Rt. 1  
440 acres




HUG, LETT, GROVER  
Plymouth Sec. 32

Rt. 1  
80 acres



JOHNSON, ALBERT  
Plymouth Sec. 12

Rt. 1  
105 acres



HURST, GROVER  
Plymouth Sec. 34

Rt. 1  
120 acres



JOHNSON, IVAN  
Carthage Sec. 1

Rt. 1  
100 acres



JOHNSON, T. LYLE  
Plymouth Sec. 19

Rt. 1  
136 acres



KENDALL, EARL A.  
Plymouth Sec. 29

Rt. 1  
320 acres



JOHNSTON, WILL  
Plymouth Sec. 9

Rt. 1  
250 acres



KENDALL, HOMER  
Plymouth Sec. 18

Rt. 1  
90 acres



JOHNSTON, WM. Sec. 8  
Plymouth Julius Heven Ten 220 acre

Rt. 1



KENDALL W.  
Plymouth Sec. 21

Rt. 1  
80 acres



KAHLER, MAMIE MBS.  
Plymouth Sec 20

Rt. 1  
55 acres




KENELL, ROSWELL  
Plymouth Sec. 18

Rt. 1  
227 acres



KENNEDY, HOWARD Rt. 1  
Plymouth Sec. 20 200 acres



KNOWLES, PHILIP Town  
Plymouth 3 acres



KIMBLE, WAYNE Rt. 1  
Plymouth Sec. 10 120 acres



LOVELY, O Rt. 1  
Plymouth Sec. 15 80 acres



KIMBLER, OREN Rt. 1  
Plymouth Sec. 11 100 acres



MARKEY, LOWELL Rt. 1  
Plymouth Sec. 8 85 acres



KING, JOE MRS. Rt. 1  
Plymouth Sec. 11 80 acres



MARSHALL IMPLEMENT YARD  
Plymouth



MAUCH, HERBERT  
Plymouth Sec. 22

Rt. 1  
100 acres



MC DANIEL, EVERETT  
Plymouth Sec. 16

Rt. 1  
225 acres



MAUCH, WILLIAM  
Plymouth Sec. 21

Rt. 1  
120 acres



MC DANIEL, EVERETT  
Plymouth Sec. 16

Rt. 1  
177 acres



MC CUTCHAN ELEVATOR Box 88  
Plymouth J. D. Mc Cutchan  
Feed-Seed-Fence-Coal-Grinding-Trucking



METZGER, J. P. Sec. Rt. 1  
Plymouth-Op. D. Hendricks 130 acres



MC DANIEL E. & LOLA  
Plymouth Sec. 22

Rt. 1  
200 acres



METZGER, J.  
Plymouth Sec. 36

Rt. 1  
23 acres



MILLER, NELLIE ESTATE Sec. 10 Rt. 1  
Plymouth Ten. C. Twitchell 160 acres



MUNGER, PAUL Rt. 1  
Carthage Sec. 5 139 acres



MOORE, MELVIN Rt. 1  
Plymouth Sec. 16 310 acres




MUNSON, LEE Rt. 1  
Plymouth Sec. 17 100 acres



MOORMANN, LOUIS Rt. 1  
Plymouth Sec. 9 120 acres



MUNSON, LOYD Rt. 1  
Plymouth Sec. 40 acres



MUNGER, PAUL & JOHN Rt. 1  
Carthage Sec. 5 100 acres



MUNSON, ROY Rt. 1  
Plymouth Sec. 22 40 acres




NEAL, JOE MRS.  
Plymouth Sec. 28

Rt. 1  
70 acres



PAYNE, ALBERT MR. & MRS.  
Plymouth Sec. 10

Rt. 1  
160 acres



NORIS, ROSS  
Plymouth Sec. 23

Rt. 1  
93 acres



PICKARD, GERALD  
Plymouth Sec. 33

Rt. 1  
80 acres




NEWELL, RAY MRS.  
Plymouth Sec. 11

Rt. 1  
80 acres



POWELL, IRA  
Carthage Sec. 7

Rt. 1  
148 acres



O'NEAL & SONS  
Plymouth Sec. 24

Rt. 1  
80 acres



POWELL, PAUL  
Plymouth Sec. 4

Rt. 1  
80 acres





PREYT, GEORGE H. Rt. 1  
Plymouth Sec. 26-35 317 acres



ROBERTS, ANNA MRS. Rt. 1  
Plymouth Sec. 13 200 acres



RICE, H. Rt. 1  
Plymouth Sec. 28 132 acres

ROBERTS, ANNA Rt. 1  
Plymouth Sec. 24



SELLARS, ROY Rt. 1  
Plymouth Sec. 16 200 acres

ROBERTS, ANNA MRS. Rt. 1  
Plymouth Sec. 12 160 acres



SCOTT, EVERT MRS. Rt. 1  
Plymouth Sec. 21 80 acres

ROBERTS, ANNA MRS. Rt. 1  
Plymouth Sec. 13 160 acres



SCHNEIDER, GEORGE  
Plymouth Sec. 2

Rt. 1



SHELOR, ODBA  
Plymouth Sec. 25

Rt. 1  
124 acres



SHAPPELL, ROBERT H.  
Plymouth Sec. 4

Rt. 1  
100 acres



SINCLAIR, PAUL  
Plymouth Sec. 18

Rt. 1  
80 acres



SHELOR, H.  
Plymouth Sec. 4

Rt. 1  
160 acres



SLIPMAN BROS. ADAMS DX GARAGE  
Plymouth



SHELOR, KENNETH  
Plymouth Sec. 23

Rt. 1  
200 acres



SMITH, F. QUINTEN  
Plymouth Sec. 25

Rt. 1  
10 acres



STOLP, MARY A.  
Plymouth Sec. 29

Rt. 1  
120 acres



TWADDLE, ROBERT  
Plymouth Sec. 33

Rt. 1  
120 acres



THOMAS, W.  
Plymouth Sec 25

Rt. 1  
100 acres



VEFF, GEORGE  
Plymouth Sec. 10

Rt. 1  
120 acres



THOMPSON'S GENERAL STORE  
Plymouth Sec. 1

Rt. 1



VAN BROOKER, JACK  
Plymouth Sec. 15

Rt. 1  
10 acres



TWADDLE, OCIE  
Plymouth  
Pure bred Angus & Dairy Cattle

Rt. 1

200 acres



VAN BROOKER, MINOR  
Plymouth Sec. 22

Rt. 1



WALLICK, WM. Rt. 1  
Plymouth Sec. 9 160 acres



WHITE, ROBERT Rt. 1  
Plymouth Sec. 4 43 acres



WELCH, IVAN Rt. 1  
Plymouth -Hoyts Highway Serv. Box 58



WICKERT, BERTHA MRS. Rt. 1  
Plymouth Sec. 32 83 acres



WHITE, FRED Rt. 1  
Plymouth S c. 18 92 acres



WILLIAMS, EDITH Rt. 1  
Plymouth Sec. 17 104 acres



WHITE, FRED Op. Max Kee Rt. 1  
Plymouth Sec. 18 108 acres



WILLIAMS, NELLYE CLARE MRS. Rt. 1  
Plymouth Sec. 33 197 acres



WILLIAMS, PERRY Rt. 1  
Carthage Sec. 7 376 acres



WITT, RUTH MRS. Rt. 1  
Plymouth Sec. 3 160 acres



WISSEAD, LEVI F. Sec. 32 Rt. 1  
Plymouth W.D. Wissead 200 acres



WRIGHT, ARTHUR Rt. 1  
Carthage Sec. 6 30 acres



WISSELER, LOUIS J. Sec. 20 Rt. 1  
Plymouth-Kamm C. George 220 acres



# SONORA TOWNSHIP

POWELLTON







#### POWELLTON

About five miles east of Nauvoo the hamlet of Powellton stands as a small trading center for the surrounding rural community. In 1950 it had a population of twenty. The hamlet is served by the postoffice at Niota. Powellton is the only community in Sonora Township, the west boundary of which is the Mississippi River. The township has a total population of 676. Among its earliest settlers were John F. Weld, James C. Wilson and James Moffit, all of whom came in the 1830's.



POWELLTON DIST. 61 SCHOOL Rt. 1  
Niota Sec. 1



CENTRAL SCHOOL Sec. 16  
Nauvoo Patricia Pagett Teacher



MARY SCHOOL Rt. 1  
Hamilton Sec. 36 Dist. 67



CHRISTY SCHOOL Rt. 1  
Nauvoo Sec. 14 1 acre



OAK GROVE CEMETERY Rt. 1  
Nauvoo Sec. 33 Started 1859



THORNBUR CEMETERY Rt. 1  
Burnside Sec. 12 Started 1848

ESTABLISHED  
1897

TELEPHONE  
183

# H. B. NASH & CO.

HARDWARE, PAINT AND VARIETY  
KELVINATOR — SKELGAS — MAYTAG

BOWEN, ILLINOIS



BALMER, MR. & MRS. Sec. 31 Rt. 1  
Nauvoo Levi & Son Dwayne 160 acrae



BAXTER, DAVID & ERNST, DWIGHT J.  
Hamilton Sec. 33 Rt. 1  
(Joint Owners) 155 acres



BALMER, LEVI Rt. 1  
Nauvoo Sec. 17 160 acres



BOEGNER, CHISTENA Rt. 1  
Nauvoo 40 acres



BAXTER, DALE Rt. 1  
Hamilton Sec. 23 5 acres



BOLLIN, ANDY Rt. 1  
Nauvoo Sec1 15 40 acres



BAXTER, DAVID & ERNST, DORIS Rt. 1  
Hamilton Sec. 35 140 acres



BOLLIN, ANDY MR. & MRS. Rt. 1  
Nauvoo Sec. 21 160 acres





BOLLIN, MARK E.  
Nauvoo, Sec. 14

Rt. 1  
80 acres



BOLTON, ANNA  
Nauvoo Sec. 26

Rt. 1  
200 acres




BOLLIN, RALPH  
Nauvoo Sec. 10

Rt. 1  
120 acres



BOLTON, EARL  
Nauvoo Sec. 15

Rt. 1  
105 acres



BOSTON, RAY  
Niota Sec. 2

Rt. 1  
100 acres



BOLTON, EDGAR A.  
Nauvoo Sec. 27

1 acre



BOLLIN, ANNA  
Hamilton Sec. 34

Rt. 1  
80 acres



BOLTON, EDGAR A.  
Nauvoo Sec. 27

Rt. 1  
240 acres




BOLTON FRANCIS  
Hamilton Sec. 34

Rt. 1  
80 acres



BOLTON, WALTER MRS.  
Nauvoo Sec. 5

Rt. 2  
80 acres



BOLTON, JOHN H. MR. & MRS.  
Nauvoo Sec. 27

Rt. 1  
80 acres



BROWN, CLARENCE H. Sec. 4  
Nauvoo Thomas E. Dowell Op.

Rt. 1  
80 acres



BOLTON, LAWRENE  
Hamilton Sec. 34

Rt. 1  
80 acres



BROWN, HUBERT  
Nauvoo Sec. 17

Rt. 1  
72 acres



BOLTON, MARY MRS.  
Hamilton Sec. 26

Rt. 1  
200 acres



BURLING, MARSHALL MRS.  
Hamilton Sec. 25

Rt. 1  
80 acres



BUSH, ELDRED  
Nauvoo Sec. 8

Rt. 1  
112 acres



COCHRAN, WM. & ESTELLA  
Nauvoo Sec. 32

Rt. 1  
23 acres



BYRNES, HARVEY Sec. 25  
Hamilton Op. Har. Byrnes Jr.

Rt. 1  
80 acres



COEVR, LOUIS & CECILE  
Nauvoo Sec. 25

Rt. 1  
80 acres



CASEY, DORA B. MRS.  
Nauvoo Sec. 22

Rt. 1  
80 acres



COULOY, ROBERT  
Nauvoo Sec. 3

Rt. 1  
80 acres



COCHRAN H. MR. & MRS.  
Nauvoo Sec. 32

Rt. A 1  
98 acres



CUNNINGHAM, VERA  
Nauvoo Sec. 4

Rt. 2  
80 acres



DESNEY, JOHN  
Nauvoo Sec. 10

Rt. 1  
40 acres



FAULKNER, A. M.  
Nauvoo Sec. 6

Rt. 2  
50 acres



DITON, LEE, MR. & MRS.  
Nauvoo Sec. 29

Rt. 1  
80 acres



FORD, MERLE  
Niota Sec. 2

Rt. 1  
80 acres



ENRIGHT, EDWARD & ANNA  
Nauvoo Sec. 31

Rt. 1  
32 acres



FOSTER, IDA  
Nauvoo Sec. 6

Rt. 1  
35 acres



FARR, OTIS  
Nauvoo Sec. 24

Rt. 1  
40 acres



GARNETT, CHARLES Sec. 27  
Nauvoo Clearview Farm

Rt. 1  
198 acres





GARRETT, ELMER  
Nauvoo Sec. 32

Rt. 1  
30 acres



GRIFFITH, ESTATE WALTER  
Nauvoo Sec. 4

Rt. 2  
80 acres



GEIGER, EMMA MRS.  
Niota Sec. 1

Rt. 1  
80 acres



GULL FLYING SERVICE  
Nauvoo

Rt. 1



GERHARDT, JOYCE  
Nauvoo Sec. 5

Rt. 1  
80 acres



HAAS HAROLD  
Nauvoo Sec. 6

Rt. 1  
80 acres




GNANN, EVERETT Sec. 3  
Nauvoo Lloy Mohart Op.

Rt. 1  
100 acres



HAAS, LEO  
Nauvoo Sec. 10

Rt. 1  
160 acres



HAAS, OSCAR  
Nauvoo Sec. 16

Rt. 1  
102 acres



HADDOCK, CHARLES & ANNA  
Nauvoo Sec. 19

Rt. 1  
38 acres



HAAS, OSCAR  
Nauvoo Sec. 28

Rt. 1  
160 acres



HAWILL, SMITH  
Nauvoo Sec. 30

Rt. 1  
19 acres



HAAS ESTATE, WILLIAM  
Nauvoo Sec. 7

Rt. 2  
200 acres



HAMMA BROS.  
Nauvoo Sec. 18

Rt. 1  
60 acres



HAAS, WILLIAM  
Nauvoo Sec. 6

Rt. 1  
1 acres



HAMMA BROS.  
Nauvoo Sec. 18

Rt. 1  
60 acres



HAMMA, DAVID W. Rt. 1  
 Nauvoo Sec. 30 593 acres



HEAD, VELVA Rt. 1  
 Hamilton Sec. 35 80 acres



HAMMOND, CLARENCE Rt. 1  
 Nauvoo Sec. 6 25 acres



HERRBER, RALPH MR. & MRS. Rt. 1  
 Nauvoo Sec. 34 80 acres



HARRY, MAMIE Rt. 1  
 Nauvoo Sec. 10 78 acres




HEITMAN, ROBERT MR. & MRS. Rt. 1  
 Nauvoo Sec. 32 28 acres



HARTWEG, LEONARD MR. & MRS. Rt. 1  
 Nauvoo Sec. 24 80 acres



HAMMEL, LEON Rt. 2  
 Nauvoo Sec. 6 80 acres



HUMMEL, LEON  
Nauvoo Sec. 7

Rt. 1  
160 acres



KIPLING, JUANITA M.  
Nauvoo Sec. 13

Rt. 1  
60 acres



HUTSON, ALBERT  
Nauvoo Sec. 16

Rt. 1  
80 acres



KOECHLE, HAROLD  
Nauvoo Sec. 17

Rt. 1  
57 acres



JONES, J. M.  
Nauvoo Sec. 32

Rt. 1  
80 acres



KOEUR, LILY MISS  
Hamilton Sec. 25

Rt. 1  
80 acres



KELLY, PETE  
Niota Sec. 1

Rt. 1  
2 acres



KRAXBERGER, M.  
Nauvoo Sec. 8

Rt. 1  
150 acres



KRUSE, WALTER Mr. & Mrs.  
Nauvoo Sec. 19

Rt. 1  
140 acres



LEWIS, PAXON  
Nauvoo Sec. 3

Rt. 1  
160 acres



LE' FEBVRE, KATY  
Hamilton Sec. 26

Rt. 1  
78 acres



LEVENGOOD, J.  
Hamilton Sec. 25

Rt. 1  
80 acres



LE'NINGER, EDWARD  
Nauvoo Sec. 9

Rt. 1  
40 acres



MAPES, LLOYD ESTATE  
Nauvoo Sec. 24

Rt. 1  
50 acres



LEWIS, JOSEPH  
Niota Sec. 11

Rt. 1  
240 acres



MAPES, LLOYD T. ESTATE Sec. 24 Rt. 1  
Nauvoo Op. Lloyd Mapes, J. R. 80 acres



MARSHALL, LOWELL  
Nauvoo Sec. 22

Rt. 1  
80 acres



MC KOON, CLARENCE  
Nauvoo Sec. 5

Rt. 2  
167 acres



MARSHALL, WILLIS  
Niota Sec. 22

Rt. 1  
80 acres



McMILLIN, KATIE  
Nauvoo Sec. 10

Rt. 1  
60 acres



McCRORY, HAZELTON & LILY  
Hamilton Sec. 35  
Homestead of S. A. McCrory

Rt. 1  
80 acres



Mc VEIGH, RAYMOND  
Hamilton Sec. 33

Rt. 1  
30 acres



MC GUIRE, MAVIE  
Nauvoo Sec. 4

Rt. 1  
130 acres



METTERNICH, JACK  
Nauvoo Sec. 33

Rt. 1  
118 acres



METTERNICH, WILLIAM  
Nauvoo Sec. 17

Rt. 1  
28 acres



MOFFITT, JOHN R. Sec. 7  
Nauvoo In Fam. Since 1830

Rt. 1  
75 acres



METTERNICH, WILLIAM  
Nauvoo Sec. 17

Rt. 1  
116 acres



MOHART, ALMEDA  
Burnside Sec. 11

Rt. 1



MEYER, O.  
Nauvoo Sec. 6

Rt. 1  
52 acres



MYERS, HAROLD & THELMA  
Nauvoo, Sec. 19

2 acres



MICHEAL, HERMAN  
Burnside Sec. 12

Rt. 1  
5 acres



NEFF, LUCY MRS.  
Burnside Sec. 12

Rt. 1  
110 acres



NEWELL, FRANK  
Hamilton Sec. 31

Rt. 1  
14 acres



PAQUOTCE CAMP  
Nauvoo Sec. 31

Rt. 1  
80 acres



OCHSNER, LEO  
Nauvoo Sec. 9

Rt. 1  
120 acres



PARKER, MR. & MRS. J. B.  
Nauvoo Op. Don Parker Sec. 23 80 acres

Rt. 1



ORT, LYDIA OP. F. Cuerden  
Nauvoo Sec. 16

Rt. 1  
80 acres



PARKER, KING  
Nauvoo Sec 8

Rt. 1  
123 acres



ORT, MARGARET A.  
Nauvoo Sec. 20

1.10 acres



PENROD, CHARLES EDWIN  
Nauvoo Sec. 32

Rt. 1  
110 acres





PENROD, EDWIN  
Nauvoo Sec. 29

Rt. 1  
64 acres



PROX, CARL  
Niota Sec. 11

Rt. 1  
40 acres



PIERROT, NETTIE MRS.  
Hamilton Sec. 36

Rt. 1  
80 acres



RAHEL, EDWARD  
Niota Sec. 2

Rt. 1  
80 acres



PILKINGTON, ARTHUR  
Nauvoo Sec. 27

Rt. 1  
80 acres



RAHEL, MICHAEL ESTATE  
Nauvoo Sec. 14

Rt. 1  
160 acres



PRINTY, CATHERINE  
Nauvoo Sec. 11

Rt. 1  
82 acres



RAHN, JOHN Op. H. Mohart  
Nauvoo Sec. 20

Rt. 1  
32 acres



RADEL, MARY ELLEN  
Nauvoo Sec. 13

Rt. 1  
150 acres



RITER, MARY  
Niota Sec. 1

Rt. 1  
100 acres



RADEL, ROY F.  
Nauvoo Sec. 14

Rt. 1  
160 acres



RONNER, HENRY A.  
Nauvoo Sec. 18

Rt. 1  
140 acres



REINHARDT, KATIE  
Nauvoo Sec. 3

Rt. 1  
80 acres



ROSE, CARL  
Nauvoo Sec. 15

Rt. 1  
106 acres



REPLINGER, MATHIAS  
Nauvoo Sec. 9

Rt. 1  
80 acres



SALISBURY, HERBERT  
Hamilton Sec. 35

Rt. 1  
80 acres



SANDERS, J. Op. M. Sanders Rt. 1  
Burnside Sec. 12 80 acres



SANDERS, J. Op. Mel. Sanders Rt. 1  
Burnside Sec. 13 160+ acres



SANDERS, SUSAN MISS Op. B. Marshall Rt. 1  
Burnside Sec. 13 120 acres



SANDERS, VELMA Rt. 1  
Nauvoo Sec. 10 104 acres



SCHEIBLE, CLELLAND Rt. 1  
Nauvoo Sec. 21 127 acres



SCHEIBLE, CLELLAND Rt. 1  
Nauvoo Sec. 21 81 acres



SCHEIBLE, RICHARD Rt. 1  
Nauvoo Sec. 29 56 acres



SCHENCK, LESLIE Op. R. Schenck Rt. 1  
Nauvoo Sec. 11 194 acres




SCHENCK, HAYMOND  
Niota Sec. 3

Rt. 1  
80 acres



SCHWITZ, MARGUERITE  
Nauvoo Sec. 6

Rt. 1  
18 acres



SCHMITZ, DONALD  
Nauvoo Sec. 13

Rt. 1  
80 acres



SCHULTE, GLADYS  
Niota Sec. 2

Rt. 1  
80 acres



SCHIMITZ, GEORGE W.  
Nauvoo Sec. 17

Rt. 1  
20 acres



SCHWARZENTRAUB, VICTOR Sec. 34 Rt. 1  
Hamilton Franklin Lowe 160 acres



SCHMITZ, JACOB ESTATE  
Nauvoo Sec. 14 Op. G. Schmitz 240 acres

Rt. 1



SEIGHIST, GLEN  
Hamilton Sec. 36

Rt. 1  
160 acres



SHAW, HAROLD  
Hamilton Sec. 35

Rt. 1  
80 acres



SIEGRIST, EDYTHE MRS.  
Burnside Sec. 1

Rt. 1  
120 acres



SHERIDAN, JAMES  
Nauvoo Sec. 18

Rt. 1  
120 acres



SIEGRIST, FLORENCE  
Nauvoo Sec. 3

Rt. 1  
80 acres



SHERIDAN, JOHN  
Nauvoo Sec. 18

Rt. 1



SINELF, EMILY  
Niota Sec. 2

Rt. 1  
80 acres



SIEGRIST, EDYTHE MRS.  
Niota Sec. 1

Rt. 1  
233 acres



SMITH, ABBIE MAY  
Nauvoo Sec. 32

Rt. 1  
34 acres



STARR, FLORENCE      Sec. 28      Rt. 1  
 Nauvoo      Op. Dean Starr      120 acres



THOMAS, ART.      Rt. 1  
 Nauvoo      Sec. 22      80 acres



SUMMERS, VILLETTE      Rt. 1  
 Nauvoo      Sec. 33      120 acres



THOMAS, CLAUDE      Rt. 1  
 Nauvoo      Sec. 27      160 acres



TABBY, FRANK      Rt. 1  
 Niota      Sec. 1      105 acres



THORNER, EDIE      Rt. 1  
 Burnside      Sec. 12      80 acres



TAUSCH, HENRY      Rt. 1  
 Nauvoo      Sec. 16      80 acres



THORNER, EDIE      Rt. 1  
 Burnside      Sec. 12      50 acres



THORNER, FRANK  
Nauvoo Sec. 7

Rt. 1



TINDALL, W. CORDELL  
Nauvoo Sec. 8

Rt. 1  
90 acres



THORNER, FRANK  
Burnside Sec. 1

Rt. 1  
100 acres



TRIPP, ELBERT  
Nauvoo Sec. 10

Rt. 1  
20 acres



THORNER, THOMAS  
Niota Sec. 2

Rt. 1



TRIPP, RALPH  
Nauvoo Sec. 4

Rt. 2  
1/2 acre



THORNER, THOMAS  
Burnside Sec. 12

Rt. 1  
260 acres



TRIPP, RALPH  
Burnside Sec. 12

Rt. 1  
80 acres



WALKER, HARVEY T.  
Niota Sec. 1

Rt. 1  
107 acres



WILKENS, AMBROSE OP. C. Deeg  
Nauvoo Sec. 20

Rt. 1  
80 acres



WALKER, WILLIAM  
Burnside Sec. 12

Rt. 1  
35 acres



WILKEN CARL MR. & MRS.  
Nauvoo Sec. 29

Rt. 1  
120 acres



WEBER, ALBERT & EDWIN  
Nauvoo Sec. 21

Rt. 1  
80 acres



WILKEN, CARL MR. & MRS.  
Nauvoo Sec. 29



WHITSON, GUY  
Niota Sec. 3

Rt. 1  
102 acres



WILKENS, GABE  
Nauvoo Sec. 29

Rt. 1  
175 acres





WILKENS, VALERIA, Op. A. Huston Rt. 1  
Nauvoo Sec. 20 100 acres



WILSON, CARL & FLORA Rt. 1  
Nauvoo Sec. 16 160 acres



WILKENS, WILLIAM Rt. 1  
Nauvoo Sec. 29 10 acres



WILSON, CARL E. Sec. 21 Rt. 1  
Nauvoo Op. Roy E. Wilson 80 acres



WILLIAMS, GEORGE Rt. 1  
Nauvoo, Sec. 9 154 acres



WILSON, CARL Rt. 1  
Nauvoo, Sec. 16 80 acres



WILLIAMS, GEORGE Rt. 2  
Nauvoo Sec. 9 138 acres



WOLFENBARGER ESTATE, Joe Rt. 1  
Nauvoo Sec. 13 120 acres



YOUNG, LOUIS  
Hamilton Sec. 36

Rt. 1  
160 acres



OLD ELEVATOR  
Ferris



WORDEN, DESSIE MRS.  
Burnside Sec. 16

Rt. 1  
80 acres



ZIMMERMAN, MRS. CLAIRE & EAGLE, MRS. A.  
Carthage Sec. 4 Rt. 4 75 acres

**WALKER TOWNSHIP**

**TIOGA**

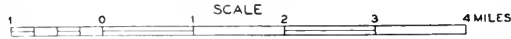
**SUTTER**

**BRECKENRIDGE**

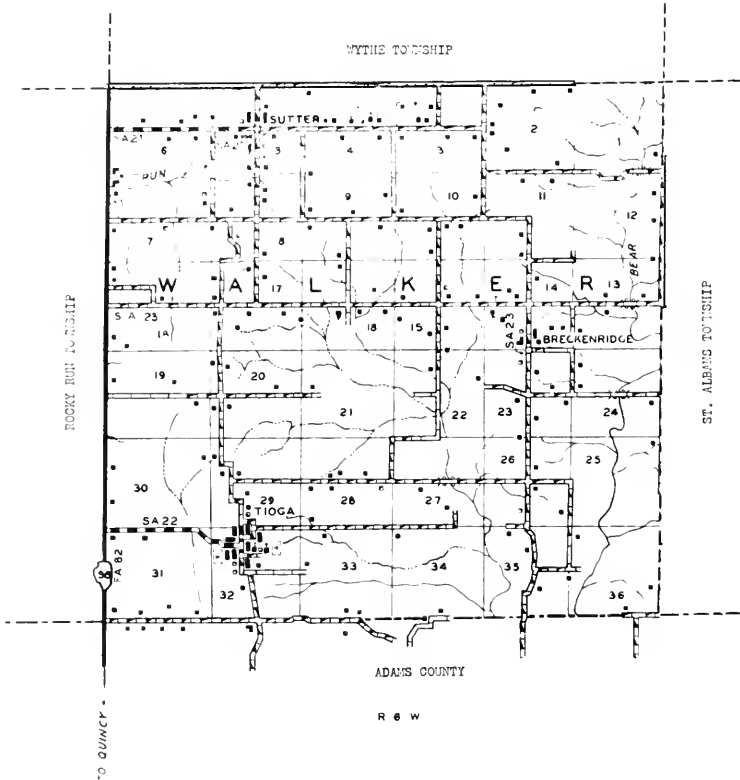
WALKER TOWNSHIP


# GENERAL HIGHWAY MAP

PREPARED BY THE  
BUREAU OF RESEARCH AND PLANNING  
DIVISION OF PUBLIC WORKS & BUILDINGS  
IN COOPERATION WITH THE  
U.S. DEPARTMENT OF COMMERCE  
BUREAU OF PUBLIC ROADS



POLYCONIC PROJECTION





## SUTTER

Another community in Walker Township is the village of Sutter, which in 1950 had a population of thirty-two. It is located north of Tioga and just off State 96. Fertile farms surround the village.




## BRECKENRIDGE

Breckenridge is still another community in Walker Township. It has a population of seventeen and is served by the postoffice at nearby Sutter. This hamlet was founded more than seventy-five years ago.



## TIOGA

The village of Tioga, with a population of 100, is located near the south boundary line of Hancock County, just off State 96. It was platted more than seventy-five years ago, and since then has served as a trading center of the township in which it is located, Walker. Today, Walker Township has a total population of 615. It was named after the Reverend George Walker, one of the earliest settlers of the region and first regular minister in the township.



SALEM BIBLE CHURCH Warsaw  
 Benjamin R. DeJong Pastor Rt. 2 Est. 1880



BUCKEYE SCHOOL Sutter Dist. 234



SUTTER SCHOOL Sutter Sec. 5 Rt. 1 Dist. 232



SCHILDMAN'S SERVICE Sutter Sec. 7 Rt. 1

**WOLLBRINK - BOS**  
 GENERAL TRUCKING  
 FERTILIZER AND FARM SUPPLIES  
 SUTTER, ILL.  
 R. R. 1





BRECKENRIDGE CHRISTIAN CHURCH  
Organized Sept. 5, 1862

Breckenridge  
Wm. Bailey, Minister



EVANGELICAL BETHLEHEM CHURCH  
T. J. Nisi, Rev.

Warsaw  
Est. Aug. 9, 1857



BUCKEYE, CEMETERY  
Sutter Sec. 14



METHODIST CEMETERY  
Tioga Sec. 32



ALTHEIDE, WILLIAN  
Sutter Sec. 21

Rt. 1  
160 acres



ALTHEIDE, OVAL  
Sutter Sec. 10

Rt. 1  
40 acres



ALTHEIDE, WILLIT  
Sutter Sec. 8

Rt. 1  
80 acres



ANCELET, EARNEST  
Warsaw Sec. 35

140 acres



ALTHEIDE, ETHEL  
Sutter Sec. 12

Rt. 1  
140 acres



BAKER, FERRY  
Sutter Sec. 30

Rt. 1  
93 acres




BAKER, MRS.  
Tioga Sec. 27

Rt. 1  
80 acres



BEELER, ALBERT  
Sutter Sec. 26

Rt. 1  
160 acres



BARNETT, CECIL R.  
West Point Sec. 11

Rt. 1  
163 acres



BEELFR, ELMFR  
Sutter Sec. 14

Rt. 1  
160 acres



BATTLES, JOHN  
Sutter Sec. 18

Rt. 1  
155 acres



BEELER, GEORGE  
Sutter Sec. 26

Rt. 1  
187 acres



BAUMANN, KARL L. MR. & MRS.  
Warsaw Sec. 3

80 acres



BECKMAN, ALFRED  
Sutter Sec. 14

Rt. 1  
80 acres



B ENTZINGER, ROBERT  
Sutter Sec. 16

120 acres



BOURCARD, HARRY A. MR. & MRS.  
Warsaw Sec. 4

Rt. 2  
80 acres



BODECKER, BEN  
Sutter Sec. 5

Rt. 1  
160 acres




BRANDON, ANNA P.  
Sutter Sec. 20

Rt. 1  
12 acres



BODECKER, JERALD  
Sutter Sec. 5

Rt. 1  
80 acres



BRUNNER, GEORGE  
West Point Sec. 2

Rt. 1  
160 acres



BOLT I.  
Sutter Sec. 31

Rt. 1  
273 acres



CARL ESTATE  
Sutter Sec. 23

Rt. 1  
80 acres



DENNISON, OTTO  
Sutter Sec. 22

Rt. 1  
80 acres



EWING, CARREL  
Sutter Sec. 22

Rt. 1  
160 acres



DICKWISCH, JOHN  
Sutter Sec. 15

Rt. 1  
60 acres



EWING, CHARLES  
Sutter Sec. 9

Rt. 1  
80 acres



DICKWISCH, JOHN  
Sutter Sec. 15

Rt. 1  
145 acres



EWING, LOREN  
Sutter Sec. 5

Rt. 1  
80 acres



EWING, CARREL W.  
Warsaw Sec. 4

Rt. 2  
160 acres



FRAZER, MARVIN  
Sutter Sec. 30

Rt. 1  
171 acres



LEFFLER, WAYNE  
Warsaw Sec. 34

Star Rt.  
150 acres



MEYERS, ELMER  
Warsaw Sec. 32

Rt. 4  
240 acres



MARTIN, WAYNE C.  
Warsaw Sec. 32

Rt. 4  
212 acres



MEYERS, ELMER  
Warsaw Sec. 32

Rt. 4  
160 acres



MAAG, ALBERT  
Warsaw Sec. 13

Rt. 1  
3 acres



MILLER, VIRGIL  
Warsaw Sec. 22

Rt. 1  
80 acres



MC MURRAY, MRS. MARGARET  
Warsaw Ten. Norman Weeks Sec. 27

Rt. 1  
220 acres



MITZE, ALBERT W.  
Warsaw Sec. 13

Rt. 1  
200 acres





HEITMAN, HARLEY  
Tioga Sec. 29

Rt. 1  
110 acres



HERZOG, ANNA  
Sutter Herzog, Ernest Op.

Rt. 1  
160 acres



HEITMAN, HARLEY  
Sutter Sec. 30

Rt. 1  
180 acres



HERZOG BROTHERS  
Tioga Sec. 34

240 acres



HENERHOFF, EFFIE  
Mendon Sec. 33

Rt. 2  
120 acres




HESS, FRED  
Sutter Sec. 31

Rt. 1  
70 acres



HENERHOFF, EFFIE  
Mendon Sec. 33

Rt. 2  
80 acres



HEITMAN, JEFF H.  
Breckenridge Sec. 24

Rt. 1  
160 acres





HITZ, IRA MR. & MRS.  
West Point Sec. 12 Rt. 1  
160 acres



HUFFENDICK, CHAS  
Sutter Sec. 19 Rt. 1  
160 acres




HOWES, JOHN W.  
Warsaw Sec. 2 Rt. 2  
140 acres




HUFFENDICK, JOHN Sec. 19 Rt. 1  
Sutter Ten. Harold Rockenfield 210 acres



HUFFENDICK, ARTHUR  
Sutter Sec. 14 Rt. 1  
160 acres



HUFFENDICK, MELVIN  
Sutter Sec. 14 Rt. 1  
160 acres



HOFENDICK, CHARLES  
Sutter Sec. 6 Rt. 1  
50 acres



HUFFENDICK, WALTER H.  
Sutter Sec. 26 Rt. 1  
200 acres



HUFENDICK, WALTER  
Sutter Sec. 26

Rt. 1  
76 acres



HUTCHINSON, CHARLES  
Sutter Sec. 8

Rt. 1  
40 acres



HUMKE, B. F. MR. & MRS.  
Warsaw Sec. 2

Rt. 2  
120 acres



HUTCHINSON, CHARLES  
Sutter Sec. 9

Rt. 1  
40 acres



HUMKE, HENRY  
Sutter Sec. 9

Rt. 1  
160 acres



JENKINS, ELY  
Mendon Sec. 32

Rt. 2  
110 acres



IRUMPHY, WILLIAM  
Sutter Sec. 16

Rt. 1  
140 acres



KAMMERER, MATILDA  
Sutter Sec. 16

Rt. 1  
150 acres




KIRCHER, RAYMOND E.  
Loraine Sec. 36

Rt. 1  
325 acres



KOEHLER, MRS. EMMA  
Sutter Sec. 3

Rt. 1  
1 acre



KLINGLER, FRIEDA E.  
West Point Sec. 13

Rt. 1  
160 acres



KOEHLER, HERBERT C. MR. & MRS.  
Sutter Sec. 4

Rt. 2  
115 acres



KLINGLER, RAYMOND F.  
West Point Sec. 1

Rt. 1  
240 acres



KOEHLER, JULIUS  
Sutter Sec. 21

Rt. 1  
160 acres



KLIPSTEIN, OLIVER  
Mendon Sec. 33

Rt. 2  
80 acres



KOEHLER, TRUMAN Sec. 5  
Sutter J. I. Case Sales & Service Rt. 1



KUNZ, WILLIAM Rt. 1  
Sutter Sec. 20 160 acres



LEHR, MARY ESTATE Rt. 1  
Sutter Sec. 23 130 acres



LA BONTE, MR. & MRS. CLYDE F. Rt. 2  
Warsaw Sec. 4 160 acres



LEHR, MARY ESTATE Rt. 1  
Sutter Sec. 23 105 acres



LAEDING ESTATE Rt. 1  
Tioga Sec. 29 104 acres



LIMKEMAN, JOHN Rt. 1  
Sutter Sec. 7 110 acres



LEHR, CARL Rt. 1  
West Point Sec. 15 9 acres



LIMKEMANN, PAUL MR. & MRS. Rt. 2  
Warsaw Sec. 4 133 1/3 acres




LINNENBURGER, CHARLES H. Rt. 1  
Sutter Sec. 31 100 acres



LINNENBURGER, EDWIN F. Rt. 1  
West Point Sec. 14 120 acres



LINNENBURGER, WINNARD G. Rt. 1  
Sutter Sec. 6 100 acres



LOWARY, CHARLES Rt. 1  
Breckenridge Sec. 23 80 acres



LOWERY MARY Rt. 2  
Mendon Sec. 32 10 acres



LOWARY, T. J. Rt. 1  
Breckenridge Sec. 24 125 acres



LOWARY, T. J. Rt. 1  
Breckenridge Sec. 24 80 acres



LUFT, WALDO L. Rt. 1  
Sutter Sec. 9 200 acres



MATHS JOHN  
Sutter Sec. 35

Rt. 2  
80 acres



McMILLEN, ELDON Sec. 14  
Breckenridge W. F. Armstrong 12 acres



MATHEWSON, ERMA M.  
West Point Sec. 11

120 acres



MEYERSICK, MINNIE  
Sutter Sec. 10

Rt. 1  
80 acres



MC ADAMS LEO  
Sutter Sec. 31

Rt. 1  
100 acres



MIERS, HARRY  
Sutter Sec. 35

Rt. 1  
80 acres



McMILLEN, ELDON  
Breckenridge

Town




MILLER, CLARA  
Sutter Sec. 17

80 acres



MILLER, HENRY  
Sutter Sec. 16

Rt. 1  
153 acres



MUND, GEORGE H.  
Sutter Sec. 19

Rt. 1  
298 acres



MULCH, ARTHUR  
Sutter Sec. 6

120 acres




NICHOLS, FRANK G.  
West Point Sec. 12

Rt. 1  
43 acres



MULCH, JULIUS MRS.  
Sutter Sec. 6

70 acres



OMER, JESSE E.  
West Point Sec. 12

Rt. 1  
80 acres



MULCH, ROGER J.  
Sutter Sec. 6

70 acres



ORMISTON, ELDRED  
Sutter Sec. 29

Rt. 1  
200 acres



PERRY, BAKER  
Sutter Sec. 26

Rt. 1  
70 acres



ROSKAMP, ELMER  
Sutter Sec. 15

Rt. 1  
40 acres



RAMPLEY, WALTER  
West Point Sec. 17

Rt. 1  
139 acres




ROSKAMP, JOHN-J. Bruenger, oper.  
Sutter Sec. 19

215 acres



ROSKAMP, EDGAR  
Sutter Sec. 19

Rt. 1  
182 acres



ROSKAMP, JOHN  
Sutter Sec. 20

Rt. 1  
186 acres



ROSKAMP, ELMER  
Sutter Sec. 15

Rt. 1  
162 acres



ROSKAMP, JOHN C.  
Sutter Sec. 20

Rt. 1  
90 acres





RUHS, GEO. MR. & MRS.  
Basco Sec. 2 Rt. 1  
300 acres



SCHILDMAN, WELDON K.  
Sutter Sec. 7 160 acres



SAVAGE, WILLARD  
West Point Sec. 14 Rt. 1  
140 acres



SCHILDMAN, WELDON K. MR. & MRS.  
Sutter Sec. 7 Rt. 1  
160 acres



SCHEUERMAN, HENRY  
Sutter Sec. 29 Rt. 1  
165 acres



SCHMIDT, JOHN  
Mendon Sec. 32 Rt. 2  
7 1/4 acres



SCHEUERMAN, JEFFERSON  
Sutter Sec. 5 73 acres



SCHMITT, CLEM  
Sutter Sec. 20 Rt. 1  
140 acres



SCHMITT, FRANK D.  
Sutter Sec. 10

Rt. 1  
160 acres



SHIREY, ARTHUR  
Sutter Sec. 14

Rt. 1  
103 acres



SCHMITT, WILLIAM  
Warsaw Sec. 4

Rt. 2  
120 acres



STAFF ESTATE  
Sutter Sec. 27

Rt. 2  
160 acres



SHERMAN, ALBERT  
Sutter Sec. 26

Rt. 1  
153 acres



STAFF, CHARLES  
West Point Sec. 14

Rt. 1  
160 acres



SHERMAN ESTATE, CHRIS  
Sutter Sec. 25

Rt. 1  
197 acres



STAFF, HARRY R.  
Stillwell Sec. 24

Rt. 1  
234 acres



STAFF, HOWARD J.  
Stillwell Sec. 24

Rt. 1  
180 acres



STOLL, LOUIE  
Sutter Sec. 28

Rt. 1  
200 acres



STAFF, NORMAN  
Stillwell Sec. 30

Rt. 1  
200 acres



SPARROW, GEORGE  
Sutter Sec. 6

Rt. 1  
60 acres



STOLL, JOHN E.  
West Point Sec. 11

Rt. 1  
280 acres



SPERE, HARY  
West Point Sec. 11

Rt. 1  
80 acres



STOLL, LOUIE  
Sutter Sec. 28

Rt. 1  
200 acres



SPOR, JOHN  
Sutter Sec. 14

Rt. 1  
28 acres



SPORY, JOHN Rt. 1  
Sutter Sec. 23 60 acres



THORP, MARVIN Rt. 1  
Tioga Sec. 33 40 acres



JOHN SPORY GEN. STORE Rt. 1  
Sutter 74 acres




TRAUTVETTER, MR. & MRS. LAWRENCE Rt. 1  
Sutter Sec. 31 80 acres




SPORY, MARTIN Rt. 1  
Sutter Sec. 13 139 acres



TRAUTVETTER, MR. & MRS. LAWRENCE Rt. 1  
Sutter Sec. 31 80 acres



THOMPSON, LEO R. Rt. 1  
West Point Sec. 10 100 acres



TURNHOFFER, HENRY Rt. 1  
Wardow Sec. 2 80 acres



WALKER, MARY R.  
Sutter

2 acres



WEMHANER, OSCAR H.  
Sutter Sec. 18

Rt. 1  
60 acres



WELLS, JOHN  
Sutter Sec. 24

Rt. 2  
80 acres



WEMHNER, ELIZABETH  
Tioga Sec. 32

Rt. 1  
5 acres



WEMHAMER, ERVIN  
Sutter Sec. 17

Rt. 1  
143 acres



WIEBROCK, ELMER  
Warsaw Sec. 4  
Homestead of the Late Herman Wiebrock

Rt. 2  
182 acres



WEMHANER, OSCAR  
Sutter Sec. 16

Rt. 1  
160 acres



WIEBROCK, ELMER  
Warsaw Sec. 4

Rt. 2  
80 acres



WOLLBRINK, DUANE G.  
Sutter Sec. 6

Rt. 1  
113 acres



WOLLBRINK, LESTER O.  
Sutter Sec. 6

Rt. 1  
80 acres



WOLLBRINK, ELMER  
Warsaw Sec. 5

Rt. 2  
160 acres



WOODS, PLIM  
Sutter

Rt. 1  
60 acres



WOLLBRINK, GEORGE  
Sutter Sec. 17

Rt. 1  
200 acres

# WARSAW TOWNSHIP

WARSAW

CLARK TOWNSHIP AND WEGAN TOWNSHIP

GENERAL HIGHWAY MAP

BUREAU OF RESEARCH AND PLANNING

DIVISION OF HIGHWAYS

DEPARTMENT OF PUBLIC WORKS AND BUILDINGS

DEPARTMENT OF COMMERCE

BUREAU OF PUBLIC ROADS

SCALE

4 MILES

SCALE OF ENLARGEMENTS

1 MILE

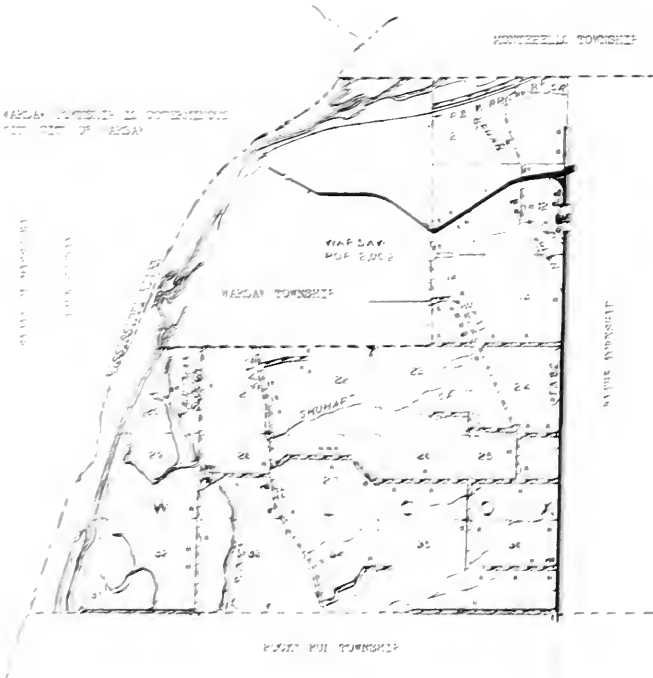
POLYCONIC PROJECTION

STATE HIGHWAY ROUTE 12 CORRIDOR  
OUTSIDE OF WEGAN

STATE HIGHWAY ROUTE 12

STATE HIGHWAY ROUTE 12

STATE HIGHWAY ROUTE 12



ROCKY HILL TOWNSHIP





### THE CITY OF WARSAW

Second after only a Warsaw "burn" in 1944, the city was almost completely destroyed. In 1945, the city had a population of 1,000,000, in addition to refugees and soldiers and airmen and other survivors of the war. Warsaw has a beautiful view of the Vistula River, the city's main waterway, and the city's main street, Krakowka Street.

Warsaw stands on the site of the Polish capital, and it was the city's main center of industry and commerce. In 1944, the city was almost completely destroyed. In 1945, the city had a population of 1,000,000, in addition to refugees and soldiers and airmen and other survivors of the war. Warsaw has a beautiful view of the Vistula River, the city's main waterway, and the city's main street, Krakowka Street.

# THE HILL-DODGE BANKING COMPANY

WARSAW, ILLINOIS

ESTABLISHED 1864

OVER 90 YEARS OF  
CONTINUOUS SERVICE TO HANCOCK COUNTY

*2% Interest Paid on Savings Accounts  
and Time Deposits*



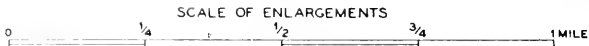
# WILCOX TOWNSHIP

WILCOX TOWNSHIP and WARSAW TOWNSHIP

### GENERAL HIGHWAY MAP

PREPARED BY THE  
BUREAU OF RESEARCH AND PLANNING  
DIVISION OF HIGHWAYS  
DEPARTMENT OF PUBLIC WORKS & BUILDINGS  
IN COOPERATION WITH THE  
U.S. DEPARTMENT OF COMMERCE  
BUREAU OF PUBLIC ROADS

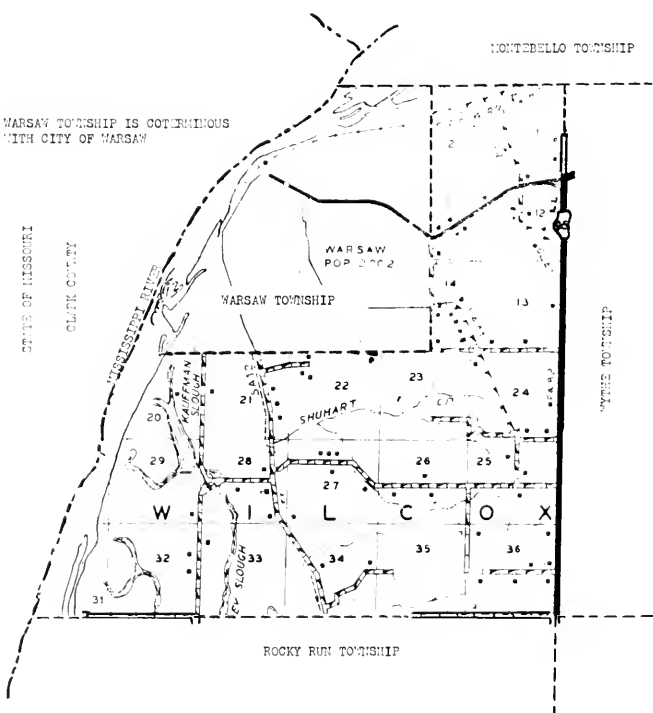
DATE	1937
SCALE	AS SHOWN
BY	A. S. T. HALL
REVISION	
DATE	
BY	



POLYCONIC PROJECTION



NOTE: WARSAW TOWNSHIP IS COTERMINOUS WITH CITY OF WARSAW






GREEN PLAINS SCHOOL  
Dist. 316



WHITE PRAIRIE SCHOOL  
Dist. 245 Discontinued




ALBERS, MRS. ADELAIDE  
Warsaw Sec. 32 Rt. 4  
240 acres



BATLEY, GEORGE  
Warsaw Sec. 30 Rt. 2  
56 acres



ACKER, HENRY  
Warsaw Sec. 27 Star No. 4  
30 acres



BRAEDEN, ALBERT  
Warsaw Sec. 1 Rt. 1  
20 acres



ACKER, JUNIOR H.  
Warsaw Sec. 27 Rt. 2  
10 acres



BROWN, LOUIS  
Warsaw Sec. 12 Rt. 1  
140 acres



BRUDER, HENRY  
Warsaw Sec. 23

Rt. 2  
230 acres



DROSS, WALTER  
Warsaw Sec. 27

Rt. 2  
80 acres



BRUDER, LOUIS A.  
Warsaw Sec. 25

Rt. 2  
145 acres



DRESS, WALTER  
Warsaw Sec. 27

Rt. 2  
160 acres



CLARK, JERVIS C.  
Warsaw Sec. 23

Rt. 2  
375 acres



FOLEY, MERLE W.  
Warsaw Sec. 11

Rt. 1  
47 acres



DETTMER, TED F.  
Warsaw Sec. 12

Rt. 2  
3 acres



FRANK, LIZZIE  
Warsaw Sec. 6

Rt. 1  
43 acres



FRANK, LIZZIE  
Warsaw Sec. 6

Rt. 1  
240 acres



GRUNEWALD, GEORGE  
Warsaw Sec. 2

Rt. 1  
53 acres



GASH, MRS. OLIVE  
Warsaw Sec. 26

Rt. 2  
80 acres



GRUNEWALD, RALPH G.  
Warsaw Sec. 11

Rt. 1  
148 acres



GILLILAND, PAUL  
Warsaw Sec. 12

Rt. 2  
80 acres



HANCOCK LAND CO.  
Warsaw Ten. Lawrence Smith

Sec. 20  
Rt. 1  
370 acres



GERDES, GEORGE  
Warsaw Sec. 28

Blakelane  
160 acres



HARDY, DALE F.  
Warsaw Sec. 11

Rt. 1  
50 acres



HARRISON, PEARL & JOHN M.  
Warsaw Sec. 26 Rt. 2  
30 acres



JOHNSON, LUTHER  
Warsaw Sec. 27 Rt. 3  
510 acres



HEITMAN, JEFF H. JR.  
Warsaw Sec. 24 Rt. 2  
320 acres



KIRCHHERR, ARTHUR L.  
Warsaw Sec. 30 Rt. 2  
80 acres



HULS, FRED  
Warsaw Sec. 36 Rt. 2  
240 acres



KIRCHHERR, OTTO  
Warsaw Sec. 35 Star Rt.  
315 acres



JOHNSON, LUTHER  
Warsaw Sec. 27 Rt. 3  
510 acres



KNOCHE, CHRIS  
Warsaw Sec. 27 Rt. 2  
160 acres





KOCH, ADAM J.  
Warsaw Sec. 27

Rt. 2  
206 acres



KROPP, CALVIN W.  
Warsaw Sec. 12

Rt. 1  
97½ acres



KOEBER, DARELL W.  
Warsaw Sec. 13

Rt. 2  
80 acres



KROPP, LOUISE  
Warsaw Sec. 13

Rt. 1  
160 acres



KRAUSHAAR, HAROLD  
Warsaw Sec. 30

Rt. 2  
80 acres



LAWSON, FRED E. Sec. 27  
Warsaw Treehaven

Rt. 2  
70 acres




KRETCHMERE, ANNA  
Warsaw Sec. 14

Rt. 2  
240 acres




LEFFLER, LAWRENCE  
Warsaw Sec. 12

Rt. 1  
10 acres



FRAZER, MARVIN  
Sutter Sec. 30

Rt. 1  
193 acres



GRANT, HARRY MRS.  
Sutter Sec. 7

Rt. 1  
126 acres



FRY, JOSEPH  
Sutter Sec. 7

Rt. 2  
170 acres



HAAS, FRED  
Sutter Sec. 9

Rt. 1  
40 acres



GERHARDT, FRED  
Sutter Sec. 33

Rt. 1  
200 acres



HACKEMACK, MARTIN  
Warsaw Sec. 4

Rt. 2  
175 acres



GERST, ADOLPH  
Sutter Sec. 15

Rt. 1  
80 acres



HALL, THOMAS  
Lorraine Sec. 35

Rt. 2  
200 acres



HANER, CHAS. F.  
Sutter Sec. 8

Rt. 1  
80 acres



HARKER, ROMIE  
Loraine Sec. 35

Rt. 2  
110 acres



HANER, CHARLES F.  
Sutter Sec. 8

Rt. 1  
30 acres



HARNETIAUX, LEON L.  
Sutter Sec. 5

Rt. 1  
60 acres



HANER, LOREN  
Sutter Sec. 10

Rt. 1  
67½ acres



HARMS, CLARENCE  
Sutter Sec. 14

Rt. 1  
147 acres



HANER, LOREN F.  
Sutter Sec. 10

Rt. 1  
95 acres



HARMS, WALTER  
Mendon Sec. 33

Rt. 2  
120 acres



ROSENBOOM, HAROLD  
Warsaw Sec. 27

Rt. 2  
200 acres



SARTORY BROTHERS  
Warsaw Sec. 14

Rt. 2  
156 acres



ROOS E, HENRY E.  
Warsaw Sec. 1

Rt. 1  
160 acres




SCHAFFER, MABEL M.  
Warsaw Sec. 25

Rt. 2  
160 acres



SARTORY, MRS. HENRY  
Warsaw Sec. 14

Rt. 2  
163 acres



SCHMITT, CARROLL  
Warsaw Sec. 25

Rt. 2  
160 acres



SARTORY BROTHERS  
Warsaw Sec. 13

Rt. 1  
143 acres



SCHMITT, HENRY  
Warsaw Sec. 30

Rt. 2  
80 acres



SCHWERER, EDNA  
Warsaw Sec. 24

Rt. 2  
160 acres



WOOD, HENRY L.  
WARSAW Sec. 29

Rt. 2  
30 acres



SPARROW, CHESTER  
Warsaw Sec. 1

Rt. 2  
90 acres



YUSKIS, ALEX F.  
Warsaw Sec. 4

Rt. 4  
160 acres



WEIGAND, JOHN  
Warsaw Sec. 22

Rt. 2  
148 acres



ZEIGLER, WILLIAM  
Warsaw Sec. 11

Rt. 1  
50 acres



WILSON, DOROTHY  
Warsaw Elmer La Bonte

Sec. 34  
Star Rt.  
355 acres



# WYTHE TOWNSHIP

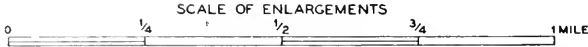
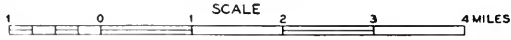
ELDERVILLE

MYTHE TOWNSHIP

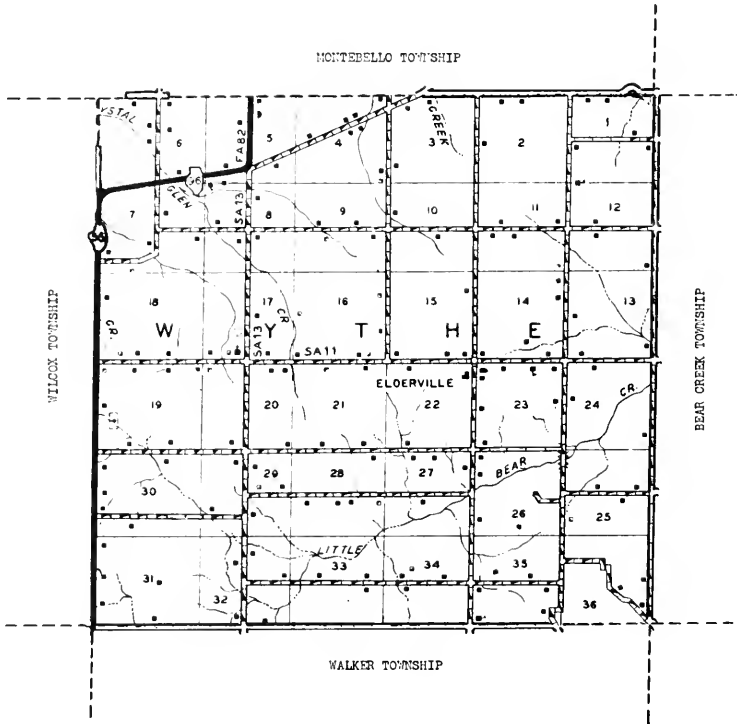
### GENERAL HIGHWAY MAP

PREPARED BY THE  
BUREAU OF RESEARCH AND PLANNING  
DIVISION OF HIGHWAYS  
DEPARTMENT OF PUBLIC WORKS & BUILDINGS  
IN COOPERATION WITH THE  
U.S. DEPARTMENT OF COMMERCE  
BUREAU OF PUBLIC ROADS

REVISIONS  
SEE EXHIBIT  
MAP  
FOR NOTES  
ON REVISIONS  
IN ROAD TYPE  
AND CULTURAL  
FEAT. SEC.



POLYCONIC PROJECTION







## ELDERVILLE

Only community in Wythe Township is the small hamlet of Elderville, located about five miles east of Warsaw city. It is served by the postoffice at Warsaw. This hamlet was founded more than seventy-five years ago. The township in which it is located, Wythe, today has a total population of 586. It was named after George Wythe, of Virginia. First settler of the township was Samuel Crawford, who arrived in 1835.



ORANGE SCHOOL  
Basco

Sec. 35  
1 acre



LOCKHART CEMETERY  
Warsaw Sec. 19

1 acre



WYTHE CEMETERY  
Warsaw Sec. 17

Rt. 1  
5 acres



WYTHE CONGREGATIONAL CHURCH CEMETERY  
Warsaw



ALLEN, VINCE & Son Robert Rt. 1  
Warsaw Sec. 18 & 19 216 acres  
Homestead of A. T. Lowe



ALTHIDE, ROGERS MR. & MRS. Rt. 1  
Warsaw Sec. 16 180 acres



ALLEN & SON Sec. 19 Rt. 1  
Warsaw Reg. Polled Herefords 216 acres



AYERS, CURTIS MR. & MRS. Rt. 1  
Warsaw Sec. 14 160 acres



ALTHIDE, EDD Rt. 2  
Basco Sec. 34 153 acres



AYERS, DAVID H. Rt. 2  
Warsaw Sec. 30 107 acres



ALTHIDE, FREDERICK  
Basco Sec. 36 90 acres



AYERS, HERBERT C. Rt. 1  
Basco Sec. 22 80 acres



AYERS, HERBERT C.  
Basco Sec. 27

Rt. 1  
80 acres



BROWN, LOUIS Sec. 6  
Warsaw Ten. Wilfred Schrader

Rt. 1  
165 acres



AYERS, LEON S.  
Basco Sec. 27

Rt. 1  
78 acres



BUCKERT, RAY W. MR. & MRS.  
Warsaw Over 100 Yrs. Old

Rt. 2  
104 acres



BARNADY, MARY  
Basco

Rt. 1  
120 acres



BUSHLING, HENRIETTA Sec. 18  
Warsaw Ten. Ben Pfeiferling

Rt. 1  
80 acres



BIRD, MR. & MRS. HARRY L.  
Hamilton Sec. 4  
Spring Acres

Rt. 1  
87 acres



COCHRAN, JAMES R.  
Warsaw Sec. 21  
Homestead of Late Joshua Cochran

Rt. 1  
180 acres



COCHRAN, MABLE H. Sec. 15  
Warsaw Op. R.M. Cochran 175 acres



DAMRON, JESSE Sec. 12  
Keokuk 189 acres




CROUCH, FREDA Rt. 1  
Basco Sec. 27 80 acres



DERKSEN, MARIE Rt. 1  
Warsaw Sec. 8 80 acres




CURTIS, JESS Rt. 1  
Warsaw Sec. 6 50 acrae



DISSELHORST, EARL A. Rt. 1  
Hamilton Sec. 5 40 acres



DAWSON, MR. & MRS. GLEN C.  
Hamilton Sec. 4 162 acres



DISSELHORST, MABEL Rt. 1  
Hamilton Sec. 5 124 acres




DOYLE, OTIS  
Basco Sec. 31

Rt. 1  
178 acres




ELDER, ERLE  
Warsaw Sec. 11

Rt. 1  
90 acres



EDWARDS, EARL R.  
Warsaw Sec. 1

Rt. 1  
40 acres



EWING, CARROL W.  
Warsaw Sec. 21

Rt. 1  
160 acres



EDWARDS, EARL  
Warsaw Sec. 1

Rt. 1  
122 acres



FISHER, HARRY  
Hamilton Sec. 6

Rt. 1  
144 acres



EGLEY, HARRY  
Warsaw Sec. 7

Rt. 1  
80 acres



FLEMING, LENA  
Basco Sec. 13

Rt. 1  
80 acres





GRAY, JENNIE & J. L. Sec. 21 Rt. 1  
Warsaw Op. John Humphry 160 acres



HEMPTON, ALBERT Rt. 1  
Basco Sec. 29 80 acres



HAWKER, MR. & MRS. WILLIAN D. Rt. 1  
Warsaw Sec. 6 76 acres



HEMPEN, ARTHUR Rt. 1  
Basco Sec. 14 140 acres



HARNETIAUX, J. V. MR & MRS. Rt. 2  
Warsaw Sec. 27 100 acres



HEMPEN ESTATE Rt. 1  
Warsaw Sec. 23 200 acres



HART, FRANCES Rt. 2  
Warsaw Sec. 30 107 acres



HEMPEN, FRED J. Rt. 1  
Warsaw Sec. 10 160 acres





HEMPEN, HENRY MRS.  
Warsaw Sec. 14

Rt. 1  
330 acres



HILLYER, HERMAN  
Warsaw Sec. 9

Rt. 1  
169 acres



HEMPEN, HENRY MRS.  
Warsaw Sec. 30

Rt. 1  
78 acres



HOMAN, JAMES L.  
Elderville Sec. 22

Rt. 1  
3 acres



HEMPEN, JOHN  
Warsaw Sec. 14

Rt. 1  
220 acres




HUFENDICK, HENRY  
Warsaw Ten. Paul Crouch Sec. 6

Rt. 1  
100 acres



HEMPEN, L.  
Warsaw Sec. 14

Rt. 1  
160 acres



HULS, GEORGE  
Warsaw Sec. 10

Rt. 1  
155 acres



HUMKE, MARTIN J.  
Warsaw Sec. 26

Rt. 2  
185 acres



JACOBS, ELMER O. MR. & MRS.  
Hamilton Sec. 4

Rt. 1  
80 acres



HUSTON, SARAH Sec. 15  
Warsaw Op. Lee Cameron

Rt. 1  
80 acres



JACOBS, JOHN  
Basco Sec. 26

120 acres



JACKSON, WILLIAM ESTATE  
Warsaw Sec. 17  
Operated by 3rd generation

Rt. 1  
157 acres



JACOBS, JOHN H.  
Basco Sec. 23

Rt. 1  
80 acres



JACOBS, ARTHUR C.  
Basco Sec. 33

Rt. 1  
120 acres



JACOBS, SAMUEL  
Basco Sec. 26

Rt. 1  
97 acres



JACQUOT, HUGO MR. & MRS.  
Warsaw Sec. 15 Rt. 1  
387 acres



JOHNSON, GEORGE  
Basco Sec. 13 Rt. 1  
80 acres



JACQUOT, PAUL  
Warsaw Sec. 22 Rt. 1  
160 acres



JOHNSTONE, EDWARD Sec. 30 Rt. 2  
Warsaw Op. Wilbur W. Kunz 160 acres



JACQUOT, PAUL  
Warsaw Sec. 17 Rt. 1  
80 acres



KENNEDY, FRANK Sec. 5 Rt. 1  
Hamilton Kennedy's Dairy 160 acres



JINGST, CHARLES  
Sutter Sec. 6 160 acres



KIMBROUGH, LAWRENCE  
Hamilton Sec. 4 Rt. 1  
12 acres




KING, WILLIAM N. Rt. 2  
Warsaw Sec. 19 76½ acres



KOEHLER, JOHN A. Rt. 1  
Basco Sec. 25 160 acres



KIRKPATRICK, ELISABETH Rt. 1  
Warsaw Sec. 2 80 acres



KOEHLER, WILLIAM D. & ARTHUR J. Rt. 1  
Hamilton Sec. 9 160 acres



KISER, IRVING MR. & MRS Rt. 1  
Warsaw Sec. 21 80 acres



KUNZ, ALFRED Rt. 1  
Basco Sec. 33 155 acres



KOEHLER, LIZEBETH J. Sec. 35 Rt. 1  
Basco 189 acres  
Homestead of Late John Koehler



KUNZ, G. JACOB Rt. 1  
Basco Sec. 29 160 acres



KUNZ, JACOB C.  
Basco Sec. 21

Rt. 1  
160 acres



LAMET, LEON  
Warsaw Sec. 9

Rt. 1  
200 acres



LA BONE, ORVILLE F.  
Basco Sec. 34

167 acres



LAUNER, TRUMAN  
Basco Sec. 25

155 acres



LABONTE, LEONARD O.  
Basco Sec. 26

Rt. 1  
110 acres



LEEDS, LLOYD  
Basco Sec. 32

Rt. 1  
98 acres



LACKSCHEIDE, ARTHUR  
Warsaw Sec. 20

Rt. 2  
80 acres



LEFFLER, JOHN MR. & MRS.  
Warsaw Sec. 15

Rt. 1  
120 acres




LEFFLER, MARCELLUS MR. & MRS.  
Warsaw Sec. 21 Rt. 1  
40 acres



MARSHALL, RALPH W.  
Warsaw Sec. 11 Rt. 1  
88 acres



LIMKEMAN, EDWARD  
Hamilton Sec. 32 Rt. 1  
158 acres



MENMENSENDICK, WILLIAM F. MR. & MRS.  
Warsaw Sec. 32 Rt. 1  
80 acres



LINNENBURGER, LAWRENCE  
Warsaw Sec. 2 Rt. 1  
150 acres



MENSENDICK, WILLIAM F.  
Warsaw Sec. 5 Rt. 2  
80 acres




MARSHALL, J. L. & CLARENCE  
Warsaw Sec. 3 Rt. 1  
80 acres



MEYERSICK, ROBERT F.  
Basco Sec. 23 Rt. 1  
200 acres



MC DANIEL, ELSWORTH Rt. 1  
Warsaw Sec. 1 130 acres



MITZE, FRED C. Rt. 2  
Warsaw Sec. 19 148 acres



McMAHAN, WILLIAM Rt. 2  
Warsaw Sec. 30 107 acres



MIX, FRANK E. Rt. 1  
Hamilton Sec. 3 154 acres



MILLER, CICEL Rt. 1  
Basco Sec. 25 160 acres



MIX, FRANK H. Sec. 2 Rt. 1  
Warsaw Op. Ernest H. Cochran 174 acres



MILLER, WILLIAM F. MR. & MRS. Rt. 1  
Warsaw Sec. 32 160 acres  
Homestead of Late John Nagel




MULGH, DONALD D. Rt. 1  
Basco Sec. 21 81 acres



MULCH, ELMER C. MR. & MRS.  
Basco Sec. 33 185 acres



NAGEL, ELMER, FRANCES, & FRED A Rt. 2  
Warsaw Sec. 28 180 acres  
( Joint-Owners )



MULCH, FRANK  
Sutter Sec. 32 75 acres



NAGEL, HOMER B. Rt. 2  
Warsaw Sec. 28 120 acres



MURRY, TATTER Rt. 2  
Warsaw Sec. 26 160 acres



NAGEL, JOSPHINE C. Rt. 2  
Warsaw Sec. 28 80 acres



MYERS, HAROLD N. Rt. 1  
Warsaw Sec. 1 160 acres



NAGEL, THUMAN Sec. 29 Rt. 1  
Basco Reg. Brown Swiss Cattle and  
Hempshire Hogs 80 acres





NEATOUR, LOY Rt. 1  
Warsaw Sec. 14 100 acres



PIGGOTT, EDWIN Rt. 1  
Warsaw Sec. 9 160 acres



NEATOUR, LOY Rt. 1  
Warsaw Sec. 23 95.6 acres



PRIESMAN, MRS. RUBY Rt. 1  
Keokuk Sec. 12 80 acres



NELSON, MRS. ALBERT Rt. 1  
Warsaw Sec. 11 80 acres



PRIESMAN, RUBY O. Rt. 1  
Hamilton Sec. 23 197 acres



PFEIFERLING, CARL Rt. 1  
Basco Sec. 24 80 acres



RANKIN, W. F. Rt. 1  
Warsaw Sec. 11 44 acres



REED, R.  
Warsaw Sec. 18

Rt. 1  
75 acres




ROSENBOOM, MR. & MRS. RAYMOND  
Warsaw Sec. 36

Rt. 1  
107 acres



REED, ROBERT MR. & MRS. Sec. 20 Rt. 1  
Warsaw 'Dayton Reed Estate' 80 acres



ROBINSON, GLENN  
Warsaw Sec. 8

Rt. 1  
240 acres



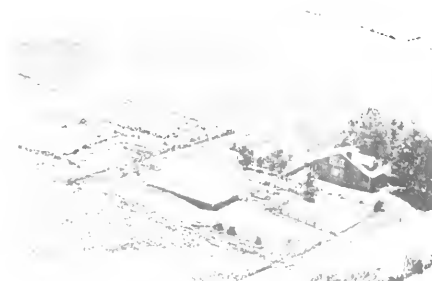
RICHARD, CLARENCE M.  
Warsaw Sec. 6

Rt. 2  
125 acres



ROBINSON, WAYLAND B.  
Warsaw Sec. 7

Rt. 1  
347 acres



RICHARD, MARTIN  
Warsaw Sec. 31

Rt. 2



RUHS, ARTHUR  
Warsaw Sec. 23

Rt. 1  
160 acres



SCHAFFER, MABEL Sec. 7 Rt. 1  
Warsaw Ten. Evans Cochran 240 acres



SCHMITZ, HILDRED Hamilton Sec. 15 Rt. 1  
170 acres



SCHMITT, HENRY Rt. 2  
Warsaw Sec. 30 80 acres



SCHRADER, D. H. Rt. 1  
Basco Sec. 33 115 acres



SCHMITT, HENRY C. Rt. 2  
Warsaw Sec. 31 128 acres



SEGELKE, FRANK Rt. 1  
Warsaw Sec. 19 80 acres  
Homestead of Henry & Mary Seggelke



SCHMITZ, BERYL Hamilton Sec. 12 Rt. 1  
160 acres



SMITH, G. Sec. 8 Rt. 1  
Hamilton-Breeder of reg. Short Horn 216 acres



SMITH, SISTERS  
Basco Sec. 35 187 acres



TRAUTVETTER, EARL H.  
Basco Sec. 34 160 acres



STEVENS, CURTISS  
Warsaw Rt. 2 187 acres



UFKES, G. J.  
Hamilton Sec. 3 Rt. 1 170 acres



STIFFEN, NEIL  
Warsaw Op. Leland Speer Sec. 2 Rt. 1 160 acres



VANAUSDALL, MR. & MRS. L. H.  
Hamilton Sec. 4 Rt. 1 40 acres



SWOPE, ALLIE E.  
Hamilton Sec. 4 Rt. 1 95 acres



VANAUSDALL, MAX JR.  
Warsaw Sec. 7 Rt. 1 100 acres



WALTE, JOHN  
Warsaw Sec. 12



WISSLEAD, A. Rt. 1  
Warsaw Sec. 19 Ten house



WILLIAMS, CHARLES W. Rt. 1  
Basco Sec. 12 160 acres



WISSLEAD, ALFRED Rt. 1  
Warsaw Sec. 20 160 acres




WINKLER, CLARENCE Rt. 1  
Basco Sec. 35 100 acres



WOLLBRINK, RAYMOND H. Rt. 1  
Basco Sec. 23 80 acres



WINTER, LILLIE G. Rt. 1  
Basco Sec. 29 208 acres



WRIGHT, HARRY H. Rt. 1  
Warsaw Sec. 10 160 acres



WRIGHT, HERBERT  
Basco Sec. 19

Rt. 1  
80 acres



ZINN, ROY  
Warsaw Sec. 30

Rt. 2  
160 acres



ZINN, PERCY MR. & MRS.  
Warsaw Sec. 18

Rt. 1  
103 acres

# BUSINESS AND PROFESSIONAL DIRECTORY AND BUYERS GUIDE

## CLOTHING STORES

CALIFFS'  
"THE STORE FOR MEN & BOYS"  
Carthage, 111.

## CONCRETE SUPPLIERS

CLAIR HARRIS READY MIX  
Hamilton, 111.

## FREEZERS & LOCKERS

WARSAW COLD STORAGE PLANT  
Lockers - Meat Processing  
Freezer Supplies  
Honegger Feeds - Fertilizers  
Warsaw, 111.

## GENERAL CONSTRUCTION

ED BEELER & SONS  
General Construction  
Phone Green 94 Warsaw, 111.

## GRANITE - MANUFACTURERS

CORDER GRANITE WORKS  
Phone 457  
Carthage, 111.

## INSURANCE & REAL ESTATE

GEO. C. KRAUSHAAR INS. AGENCY  
Nothing but Insurance-Ph. 71  
416 Main St. Warsaw, 111.

HENRIETTA W. BUSCHLING-REALTOR  
Insurance-Ph. 71-Notary Public  
416 Main St. Warsaw, 111.

## LIQUOR STORES

TOMMY'S LIQUOR STORE  
110 Main St. Hamilton, 111.  
Phone 142

## MEATS & GROCERIES

BENNER FOOD STORE  
Carthage, 111.

## OPTOMETRISTS

DR. EMORY R. MOORE  
Optometrist  
Phone 281 Carthage, 111.

## PERIODICAL DISTRIBUTORS

DON'S NEWS AGENCY  
Northeast Corner of Square  
Carthage, 111.

## PLUMBING & HEATING

E. W. HAWKINS  
Plumbing & Heating  
Hamilton, 111.

LEFFLER PLUMBING & HEATING  
931 Broadway  
Phone 235 Hamilton, 111.

## PRINTING

THE PORTER PRESS  
Printing  
Hamilton, 111.

## RESTAURANTS

THE HUT  
A Good place to eat.  
Hi-Way 136 W. edge of Carthage

## STATE PARKS

Nauvoo State Park, State Route 96. This town of some 1,000 population is the former home of the Mormons. From 1839 to 1846 it attained a population of nearly 20,000 . . . then the largest city in Illinois. Points of interest include the home of Joseph Smith, site of the Mormon Temple and other buildings relating to the Mormons.

## STATE MEMORIALS

Fort Edwards State Memorial, 1 mile east of Warsaw, State Route 26.  
Site of frontier fort in War of 1812.

## STATE CONSERVATION AREAS

Nauvoo Conservation Area, State Route 96.

## COLLEGES AND UNIVERSITIES

Carthage College,  $\frac{1}{2}$  mile east of Carthage, U.S. 136.

## AIRPORTS

Gulf Seaplane Base –  $2\frac{1}{2}$  miles southeast of Nauvoo, State Route 96.  
Plymouth Airport –  $1\frac{1}{2}$  miles west of Plymouth, State Route 19.

## PICNIC GROUNDS AND ROADSIDE TABLES

2 miles east of Dallas City, State Route 96.  
 $1\frac{1}{2}$  miles west of La Harpe, State Route 9.  
3 miles south of Dallas City, State Route 94.  
 $\frac{1}{4}$  mile south of Niota, State Route 96.  
1 mile south of Carthage, State Route 94.  
 $1\frac{1}{2}$  miles east of West Point, State Route 94.  
 $1\frac{1}{4}$  miles northwest of Bowen, State Route 94.  
2 miles east of Warsaw, State Route 26.  
3 miles north of Sutter, State Route 96.  
Eleven roadside tables along State Route 96, between Hamilton and Nauvoo.



# WILLIAM G. STRATTON

Governor

Born at Ingelside in Lake County

on February 23, 1914

## PAST GOVERNORS OF ILLINOIS

Name	Date of birth	Place of birth	Inaugurated	From what county	Date of death	Place of death
Shadrach Bond, Dem.	Nov. 24, 1773	Frederickstown, Md.	Oct. 6, 1818	St. Clair	Apr. 12, 1832	Kaskaskia
Edward Coles, Dem.	Dec. 15, 1786	Albermarle County, Va.	Dec. 5, 1822	Madison	July 7, 1868	Philadelphia
Ninian Edwards, Dem. <sup>1</sup>	Mar. 17, 1775	Montgomery County, Md.	Dec. 6, 1825	Madison	July 20, 1833	Belleville
John Reynolds, Dem. <sup>2</sup>	Feb. 25, 1758	Montgomery County, Pa.	Dec. 6, 1830	St. Clair	May 8, 1865	Belleville
William L. D. Ewing, Dem. <sup>3</sup>	Aug. 31, 1795	Logan County, Ky.	Nov. 17, 1834	Fayette	Mar. 25, 1846	Springfield
Joseph Duncan, Dem.	Feb. 22, 1794	Paris, Ky.	Dec. 3, 1834	Morgan	Jan. 15, 1844	Jacksonville
Thomas Carlin, Dem.	July 18, 1789	Fayette County, Ky.	Dec. 7, 1838	Greene	Feb. 14, 1852	Carrollton
Thomas Ford, Dem.	Dec. 5, 1800	Uniontown, Pa.	Dec. 9, 1842	Ogle	Nov. 3, 1850	Pecis
Angustus C. French, Dem. <sup>4</sup>	Aug. 2, 1808	Hill, N. H.	(Dec. 8, 1846) Jan. 8, 1849	Crawford	Sept. 4, 1854	Lebanon
Joel Aldrich Matteson, Dem.	Aug. 8, 1808	Watertown, N. Y.	Jan. 10, 1853	Will.	Jan. 31, 1873	Chicago
William H. Bissell, Rep. <sup>5</sup>	Apr. 25, 1811	Painted Post, N. Y.	Jan. 12, 1857	Monroe	Mar. 18, 1860	Springfield
John Wood, Rep.	Dec. 20, 1798	Moravia, N. Y.	Mar. 21, 1860	Adams	June 11, 1880	Quincy
Richard Yates, Rep.	Jan. 18, 1815	Warsaw, Ky.	Jan. 14, 1861	Morgan	Nov. 27, 1873	St. Louis, Mo.
Richard J. Oglesby, Rep.	July 25, 1824	Oldham County, Ky.	Jan. 16, 1865	Macon	Apr. 24, 1889	Elkhart
John M. Palmer, Rep.	Sept. 13, 1817	Engle Creek, Ky.	Jan. 11, 1869	Macon	Sept. 25, 1890	Springfield
Richard J. Oglesby, Rep. <sup>6</sup>	July 25, 1824	Oldham County, Ky.	Jan. 13, 1873	Macon	Apr. 24, 1889	Elkhart
John L. Beveridge, Rep.	July 6, 1824	Greenwich, N. Y.	Jan. 23, 1873	Cook	May 3, 1910	Hollywood, Calif.
Shelby Moore Cullom, Rep. <sup>7</sup>	Nov. 22, 1829	Wayne County, Ky.	(Jan. 8, 1877) Jan. 10, 1881	Sangamon	Jan. 28, 1914	Washington
John M. Hamilton, Rep.	May 28, 1847	Union County, Ohio	Feb. 6, 1883	McLean	Sept. 23, 1905	Chicago
Richard J. Oglesby, Rep.	July 25, 1824	Oldham County, Ky.	Jan. 30, 1885	Macon	Apr. 24, 1889	Elkhart
Joseph W. Fifer, Rep.	Oct. 28, 1840	Staunton, Va.	Jan. 14, 1889	McLean	Aug. 6, 1938	Bloomington
John P. Altgeld, Dem.	Dec. 30, 1847	Felers, Germany	Jan. 10, 1893	Cook	Mar. 12, 1902	Joliet
John R. Tanner, Rep.	Apr. 4, 1844	Warrick, County, Ind.	Jan. 11, 1897	Clay	May 23, 1901	Springfield
Richard Yates, Rep.	Dec. 12, 1860	Jacksonville	Jan. 14, 1901	Morgan	Apr. 11, 1936	Chicago
Charles S. Deneen, Rep.	May 4, 1863	Edwardsville	(Jan. 9, 1903) Jan. 18, 1909	Cook	Feb. 5, 1940	Chicago
Edward F. Dunne, Dem.	Oct. 12, 1853	Waterville, Conn.	Feb. 3, 1913	Cook	May 24, 1937	Chicago
Frank O. Lowden, Rep.	Jan. 26, 1861	Sunrise, Minn.	Jan. 8, 1917	Ogle	Mar. 20, 1943	Tucson, Ariz.
Len Small, Rep.	June 16, 1862	Kankakee	(Jan. 12, 1925) Jan. 14, 1929	Kankakee	May 17, 1936	Kankakee
Louis L. Emmerson, Rep.	Dec. 27, 1863	Albion	(Jan. 9, 1933) Jan. 4, 1937	Jefferson	Feb. 4, 1941	Mt. Vernon
Henry Horner, Dem. <sup>8</sup>	Nov. 30, 1879	Chicago	Oct. 6, 1940	Cook	Oct. 6, 1940	Winnetka
John H. Stelle, Dem.	Aug. 10, 1891	McLeansboro	Oct. 6, 1940	Hamilton		
Dwight H. Green, Rep.	Jan. 9, 1897	Ligonier, Ind.	(Jan. 13, 1941) Jan. 8, 1945	Cook		
Adlai E. Stevenson, Dem.	Feb. 5, 1900	Los Angeles, Calif.	Jan. 10, 1949	Lake		

<sup>1</sup> Territorial governor, 1809-1818. <sup>2</sup> Governor Reynolds resigned November 17, 1834, to become representative in Congress; succeeded by William L. D. Ewing. <sup>3</sup> W. L. D. Ewing was acting Lieutenant Governor and became Governor during the interim between Governor John Reynolds' resignation and election to Congress and the election of Governor Joseph Duncan. <sup>4</sup> Governor French was re-elected under the Constitution of 1845. <sup>5</sup> Governor Bissell dies March 18, 1860; succeeded by John Wood, Lieutenant Governor. <sup>6</sup> Governor Oglesby resigned January 23, 1873, to become U.S. Senator; succeeded by John L. Beveridge, Lieutenant Governor. <sup>7</sup> Governor Cullom resigned February 8, 1883, to become U.S. Senator; succeeded by John M. Hamilton, Lieutenant Governor. <sup>8</sup> Governor Horner died October 6, 1940; succeeded by John H. Stelle, Lieutenant Governor.

NUMBER OF CHICKENS - DAIRY CATTLE - ALL CATTLE - HOGS

ILLINOIS - 102 Counties

Source: Based on 1953 Data  
USDA

County	Number Chickens	Number Dairy Cattle	Number All Cattle	Number Hogs
Adams	243,700	15,700	57,800	140,200
Alexander	34,900	1,100	4,300	5,700
Bond	192,000	7,800	23,900	40,000
Boone	117,300	19,800	45,900	32,100
Brown	86,900	2,700	16,300	58,000
Bureau	296,300	13,700	92,800	187,500
Calhoun	89,900	2,800	11,100	31,000
Carroll	185,200	13,900	67,900	100,600
Cass	89,900	3,600	18,000	34,000
Champaign	292,200	11,400	53,900	60,500
Christian	201,700	7,000	37,300	79,100
Clark	230,100	6,500	23,200	36,800
Clay	290,300	5,300	20,800	19,700
Clinton	339,900	13,200	27,800	26,100
Coles	159,300	5,200	23,600	46,600
Cook	234,600	12,500	27,700	42,400
Crawford	191,200	4,800	21,500	31,700
Cumberland	201,800	5,800	16,900	19,300
DeKalb	236,900	13,600	93,600	163,400
DeWitt	105,600	4,100	26,400	41,900
Douglas	138,100	3,200	16,900	22,300
DuPage	171,300	8,300	21,700	24,200
Edgar	162,800	7,400	33,100	59,900
Edwards	148,800	2,100	12,900	31,500
Effingham	332,800	12,100	28,200	17,500
Fayette	385,800	11,500	32,400	25,300
Ford	226,000	5,300	31,100	46,400
Franklin	156,900	4,600	14,900	15,800
Fulton	209,500	9,600	64,800	149,500
Gallatin	116,600	2,000	10,600	19,600
Greene	131,200	6,400	36,800	24,100
Grundy	136,100	4,900	26,000	18,100
Hamilton	263,400	4,700	14,600	18,600
Hancock	237,900	12,100	64,800	149,500
Hardin	44,300	1,900	8,700	5,600
Henderson	74,100	3,800	30,900	91,600
Henry	353,300	13,900	101,400	288,000
Iroquois	534,200	13,500	61,500	71,000
Jackson	172,100	7,600	22,100	23,200
Jasper	385,800	6,000	23,900	33,400
Jefferson	311,700	7,200	24,000	28,200
Jersey	121,500	5,500	22,600	47,000
Jo Daviess	247,800	97,100	69,600	83,800
Johnson	102,400	3,500	16,700	11,300
Kane	192,400	27,500	83,900	59,900
Kankakee	258,000	9,900	34,900	35,500
Kendall	138,400	4,600	31,400	52,600
Knox	203,800	9,600	70,200	165,700

County	Number Chickens	Number Dairy Cattle	Number All Cattle	Number Hogs
Lake	187,700	13,400	33,200	25,400
LaSalle	380,000	18,500	102,600	114,300
Lawrence	116,800	2,700	11,600	17,100
Lee	233,600	14,700	79,900	83,800
Livingstone	586,800	14,000	62,900	61,600
Logan	207,400	7,400	37,000	54,500
McDonough	143,900	7,900	52,500	149,500
McHenry	246,300	46,400	89,300	38,700
McLean	399,600	17,100	99,600	150,300
Macon	165,900	6,200	34,100	39,200
Macoupin	298,900	16,100	57,600	102,100
Madison	349,900	18,600	46,000	53,100
Marion	269,000	6,400	24,300	19,300
Marshall	147,000	5,200	30,200	62,200
Mason	94,300	3,600	17,900	22,400
Massac	92,500	2,500	12,700	14,400
Menard	98,000	3,000	21,300	45,400
Mercer	151,000	6,300	51,500	198,100
Monroe	248,400	4,000	11,400	29,200
Montgomery	323,200	14,200	43,300	71,100
Morgan	167,700	5,400	40,500	100,100
Moultrie	120,400	5,500	17,900	15,400
Ogle	302,000	22,900	101,300	125,000
Peoria	211,100	8,200	42,600	84,600
Perry	169,900	6,100	17,800	20,100
Piatt	118,700	4,900	24,400	38,200
Pike	189,500	8,200	56,600	176,200
Pope	62,400	2,500	11,600	3,500
Pulaski	71,900	2,500	10,500	16,500
Putnam	45,600	1,900	13,700	25,900
Randolph	241,900	11,400	32,000	36,400
Richland	208,900	5,200	17,300	14,100
Rock Island	168,100	7,200	39,500	103,600
St. Clair	302,900	10,200	26,500	43,100
Saline	152,800	3,100	15,800	16,300
Sangamon	194,400	8,300	52,000	116,100
Schuyler	101,200	5,500	23,400	62,600
Scott	80,200	2,100	14,700	54,100
Shelby	346,900	13,400	40,500	49,600
Stark	84,800	3,000	27,200	85,300
Stephenson	373,200	38,700	93,600	125,000
Tazewell	182,800	10,300	45,500	61,500
Union	104,600	6,000	17,600	16,500
Vermilion	267,100	8,000	42,200	76,800
Wabash	78,400	1,600	8,400	14,000
Warren	124,000	6,100	60,400	192,400
Washington	274,600	12,800	27,400	19,100
Wayne	416,300	8,900	32,000	33,100
White	166,900	2,900	15,600	32,400
Whiteside	313,400	20,100	81,600	135,600
Will	305,000	14,500	48,300	33,900
Williamson	115,500	4,600	14,200	10,800
Winnebago	179,500	19,600	66,100	67,100
Woodford	188,500	7,900	43,800	51,700
STATE TOTAL	20,948,000	931,000	3,869,000	6,297,000

# PRINCIPAL HOLIDAYS

**January 1.** New Year's Day.

**January 8.** Anniversary of the Battle of New Orleans: In Louisiana.

**January 19.** Lee's Birthday: In Fla., Ga., N. C., S. C., Va., Ala., Miss. and Ark.

**February 12.** Georgia Day: In Georgia.

**February 12.** Lincoln's Birthday: In Calif., Colo., Ct., Del., Ill., Ia., Ind., Kansas, Kentucky, Mich., Minn., Mon., Nebraska, Nevada, N. J., N. Y., N. Dakota, Oregon, Penn., S. Dakota, Utah, Wash., W. Va., Wyo.

**February 14.** Admission Day: In Arizona.

**February 22.** Washington's Birthday.

**March 2.** Anniversary of Texan Independence: In Texas.

**March 17.** St. Patrick's Day.

**March 25.** Maryland Day: In Maryland.

**March 30.** Seward Day: In Alaska.

**April (First Monday).** Annual Spring Election: In Michigan.

**April 12.** Halifax Independence Resolutions: In North Carolina.

**April 13.** Thomas Jefferson's Birthday: In Alabama.

**April 19.** Patriot's Day: In Maine and Massachusetts.

**April 21.** Anniversary of the Battle of San Jacinto: In Texas.

**April 26.** Confederate Memorial Day: In Alabama, Florida, Georgia, Mississippi and Virginia.

**May 10.** Confederate Memorial Day: In North Carolina and South Carolina.

**May (Second Friday).** Confederate Day: In Tennessee.

**May 24.** Victoria Day: In Canada.

**May 20.** Anniversary of the Signing of the Mecklenburg Declaration of Independence: In North Carolina and Kentucky.

**May 30.** Decoration Day: In all the States (D. of C., Puerto Rico, Hawaii), except Alaska, Arkansas, Florida, Louisiana, Mississippi, North Carolina, South Carolina and Texas.

**June 3.** Jefferson Davis's Birthday: In Arkansas, Fla., Ga., Ala., Miss., Texas, S. C. and Virginia. In La., known as "Confederate Memorial Day".

**June (Last Wednesday).** Primary Election Day: In North Dakota.

**July 1.** Dominion Day: In Canada.

**July 4.** Independence Day.

**July 10.** Admission Day: In Wyoming.

**July 24.** Pioneers' Day: In Utah.

**July (Fourth Saturday).** Primary Election Day: In Texas.

**August.** Primary Election Day: In Missouri. In Michigan (last Tuesday in August preceding every general November election.

**August 1.** Colorado Day: In Colorado.

**August 16.** Bennington Battle Day: In Vermont.

**1st Monday in Sept.** Labor Day.

**September.** Primary Election Day: In Nevada, Wisconsin, First Tuesday.

**Sept. 9.** Admission Day: In California.

**September 12.** "Old Defenders' Day: In Baltimore, Md.

**October 12.** Columbus Day: In Alabama, Arizona, Ark., Calif., Colo., Conn., Del., Idaho, Ill., Ind., Kansas, Ky., Maryland, Mass., Mich., Mo., Montana, Nebraska, Nevada, New Hampshire, N. J., New Mexico, N. Y., Ohio, Okla., Oregon, Penn., Puerto Rico, R. I., Texas, Vt., Wash., West Virginia.

**October 31.** Admission Day: In Nevada.

**Nov. 1.** All Saints' Day: In Louisiana.

**November.** General Election Day: In Alabama, Alaska, Arizona, California, Colorado, Delaware, Florida, Idaho, Illinois, Indiana, Iowa, Louisiana, Maryland, Michigan, Minnesota, Missouri, Montana, Nevada, New Hampshire, New Jersey, New Mexico, New York, North Carolina, North Dakota, Ohio (from 12 M. to 5.30 P. M. only), Oklahoma, Oregon, Pennsylvania, Puerto Rico, Rhode Island, South Carolina, South Dakota, Tennessee, Texas, Virginia, West Virginia, Washington, Wisconsin and Wyoming, in the years when elections are held therein. First Tuesday after First Monday.

**November.** Thanksgiving Day: (usually the last Thursday in November): Is observed in all the States, and in the District of Columbia, Puerto Rico, Hawaii and Alaska.

**December 25.** Christmas Day.

There are no statutory holidays in Mississippi, but by Common consent the Fourth of July, Thanksgiving and Christmas are observed. In New Mexico, Washington's Birthday, Decoration Day, Labor Day, Flag Day (June 14), and Arbor Day are holidays, when so designated by the Governor. In South Carolina, Thursday of Fair Week is a legal holiday.


**Arbor Day** is observed by the States on different days, usually in the Spring; in Georgia, in December. The dates in the same States often vary from year to year by proclamation.

**Mother's Day** is observed on the second Sunday in May.

**Father's Day** is observed on the third Sunday in June.

**Saturday Afternoon** is a holiday in many of the States and Cities and in the District of Columbia. Sundays are statutory holidays in Canada.

When a Legal Holiday falls on a Sunday, the following day is generally observed.







UNIVERSITY OF ILLINOIS-URBANA  
917 73AM31 C001 V016  
AMERICAN AERIAL COUNTY HISTORY SERIES C



3 0112 025337269