

- Informative
- Historical
- Pictorial
- Review of



# Knox County





LIBRARY  
OF THE  
UNIVERSITY  
OF ILLINOIS

917.73  
Am 3i  
v.19

Illinois Historical Survey

MAP ROOM





THE AMERICAN AERIAL COUNTY HISTORY SERIES, No.19

*This is*  
**Knox County, Illinois**

**An Up-To-Date Historical Narrative with County  
Map and Many Unique Aerial Photographs  
of Cities, Towns, Villages and Farmsteads**

*By*

**JOHN DRURY**

**Author *Historic Midwest Houses, Midwest Heritage, etc.*,  
and member of American Association for  
State and Local History**

1955

PUBLISHED BY

**THE LOREE COMPANY**

**3094 Milwaukee Avenue**

**Chicago 18, Illinois**

COPYRIGHT 1955 BY THE LOREE CO. ALL RIGHTS RESERVED. PRINTED IN U. S. A

The American Aerial County History Series No. 19  
Already published for Illinois:

Macon County  
Fulton County  
Champaign County  
Vermilion County  
Tazewell County  
Pike County  
McDonough County  
Logan County  
De Witt County  
Cass County  
Brown County  
Mason County  
Piatt County  
Menard County  
Iroquois County  
Hancock County  
Schuyler County  
Stark County  
Knox County

Printed in offset lithography  
by The Loree Company,  
Chicago, Illinois. 1955

ACKNOWLEDGEMENTS

This is the nineteenth of a series of new-style county histories which will include all of the 102 counties of Illinois, and, ultimately, all of the 3,103 counties of the United States. The project, specializing in aerial photographs of cities, towns, villages and farmsteads and with brief historical narratives added, is known as the American Aerial County History Series.

In the preparation of this work on Knox County, Illinois, the author and publisher hereby acknowledge their gratitude, for advice and assistance generously given them, to Mr. Joseph C. Wolf and Mrs. Ellen Chase of the Newberry Library, Chicago; to Mr. Herbert H. Hewitt, Mrs. Roberta Sutton and Miss Winifred Baum, all of the Chicago Public Library, Chicago; and to various librarians, public officials, business executives and private citizens of the city of Galesburg and the county of Knox, Illinois. The author also wishes to express special acknowledgement to his wife, Marion Neville Drury, for research, editorial and proof reading assistance.

Grateful appreciation is also shown here to officials of the Bureau of Public Roads of the U. S. Department of Commerce and to officials of the Department of Public Works & Planning of the State of Illinois (in particular to those in charge of that department's Bureau of Research and Planning of the Highway Department), for permission to use the Knox County maps included in this book.

Sources used by the author in preparing this volume were: *History of Knox County, Illinois*, by Albert J. Perry (two volumes, S. S. Clarke Publishing Company, Chicago, 1922); *Historical Encyclopedia of Illinois and Knox County* edited by Newton Bateman and Paul Selby and prepared by W. Selden Gale and George Candee Gale (Munsell Publishing Company, Chicago, 1899); *History of Knox County, Illinois*, prepared by Chas. C. Chapman & Company and printed by Blakely, Brown & Marsh Company, Chicago, 1878); *Dewey's County Directory*, by J. L. Dewey (Liberal Book and Job Office, Galesburg, 1868); *Carl Sandburg: A Study in Personality and Background*, by Karl Detzer (Harcourt, Brace and Company, New York, 1941); *Illinois: A Descriptive and Historical Guide*, the American Guide Series (A. C. McClurg, & Company, Chicago, 1939); *County and City Data Book, 1952* (United States Bureau of the Census, Washington, 1952); *The Editor and Publisher Market Guide for 1955* (The Editor and Publisher Company, New York, 1955); and *The Rand McNally Commercial Atlas for 1955* (Rand McNally Company, Chicago 1955).





## TABLE OF CONTENTS

Map of Knox County. . . . .	VI
Story of Knox County. . . . .	I
Galesburg City Township (Galesburg City). . . . .	27
Cedar Township (Abingdon). . . . .	31
Chestnut Township (Hermon, London Mills) . . . . .	55
Copley Township (Victoria, Etherley) . . . . .	77
Elba Township. . . . .	97
Galesburg Township . . . . .	117
Haw Creek Township (Gilson). . . . .	141
Henderson Township (Henderson, Soperville) . . . . .	163
Indian Point Township (Abingdon, St. Augustine). . . . .	193
Knox Township (Knoxville, East Galesburg). . . . .	217
Lynn Township. . . . .	245
Maquon Township (Maquon, Rapatee). . . . .	267
Ontario Township (Onelda, Ontario) . . . . .	289
Orange Township (De Long). . . . .	313
Persifer Township (Dahinda, Appleton). . . . .	339
Rio Township (Rio) . . . . .	361
Salem Township (Yates City, Douglas) . . . . .	385
Sparta Township (Wataga) . . . . .	411
Truro Township (Williamsfield, Truro). . . . .	435
Victoria Township (Victoria) . . . . .	459
Walnut Grove Township (Altona) . . . . .	485



## STORY OF KNOX COUNTY

About equally productive as an agricultural and industrial area, Knox County, located in the vast, corn-growing region of west central Illinois, is unique for the numerous literary, inventive, educational, religious and cultural leaders who were widely influential in its past history and who contributed, in varying degrees, to the enrichment of American life.

If Knox County produced Carl Sandburg, now acclaimed as a great American author and poet, it also nurtured the Ferrises, one of whom invented the Ferris Wheel and another of whom created that popular American edible, popcorn. If the county provided a setting for the work of the Reverend George W. Gale, pioneer Midwest religious leader and founder of both Galesburg city and Knox College, it also served as a proving ground for the steel, self-scouring plow invented by one of its early settlers, Harvey H. May.

About the time that the first railroad came to Galesburg and thus opened the way for the later construction there of the great Chicago, Burlington & Quincy Railroad shops, there existed in that same city two pioneer colleges which were outstanding seats of learning at that period. One

of these was Knox College, still in existence, and the other was Lombard College.

In the years since then, Knox College has had an unusual number of students who went out into the world and became celebrated American authors. One of these, as we have seen, is Carl Sandburg, poet, ballad singer, and author of a monumental, six-volume biography of an immortal American who once walked the streets of Galesburg — Abraham Lincoln.

Another one-time Knox student is Earnest Elmo Calkins, who achieved top success in both advertising and literature and whose novel *They Broke the Prairie* is a vivid and realistic portrayal of pioneer life in Knox County. It was still another former Knox student, George Fitch, who, in his humorous "Old Siwash" stories in the *Saturday Evening Post*, not only based these popular tales on Knox campus life but created a new catchword for freshwater colleges in America. One more Knox undergraduate was the late Don Marquis, author playwright, and newspaper columnist.

Before Galesburg's other pioneer college, Lombard, was absorbed by Knox, it numbered among its students Eugene Field, now known in American literature as "the Children's Poet." At a later period Lombard College played its share in the education of Quincy Wright, now professor of international law at the University of Chicago and author of *A Study of War* and other authoritative works on today's world problems.

Of the several Illinois counties in which Lincoln and Douglas staged their series of seven Great Debates during the senatorial campaign of 1858, only Knox County retains a building in which one of those debates was held. This is Old Main, most ancient of the edifices on the campus of Knox College at Galesburg. It was here that Lincoln and Douglas engaged in the fifth of their series of historic debates, the event taking place in the afternoon of October 7, 1858.

#### IN THE BEGINNING

At one time, practically half of what is now the state of Illinois was a single county called Knox, so-named after General Henry Knox of the Revolutionary War. But at that early period, which was after the Northwest Territory was organized in 1790, this Knox County included not only half of Illinois but all of what later became Indiana, Michigan and Wisconsin. When Indiana Territory was organized in 1800, however, this original, vast Knox County was greatly reduced in size and eventually it became an ordinary-sized county in Indiana, enclosing the historic old French town of Vincennes.

By the time Illinois Territory was set up in 1809, no association with the earlier Knox County remained in the new territory. Thus it may be seen that the Knox County in Illinois today was an entirely new county, not coming into existence until 1825. It, also, was named after General Henry

Knox. When Illinois Territory was established, it consisted of only two counties, Randolph and St. Clair, and our present Knox County lay in the latter.

Then, in 1812, St. Clair was greatly reduced in size and a newly-created county, Madison, included the Knox County of today, Here it remained until 1821 when Pike County was proclaimed; a huge county that embraced the future site of Knox. Then came the year 1823 when Pike was cut in half and Fulton County organized; now future Knox was in Fulton. And here it remained until Knox County came into being in 1825.

#### MILITARY TRACT

Before Knox County was formed, and even before Illinois was admitted to statehood, the United States government set aside a vast region (two million acres) of wilderness land in Illinois Territory for veterans of the War of 1812. This was called the Military Tract. It lay between the Illinois and Mississippi rivers and extended upward as far as a line drawn between Rock Island and Joliet.

As may be readily seen, future Knox County lay in the north portion of the Military Tract. Any veteran of the War of 1812 could have a free quarter-section of land(160 acres) here if he wanted it. But there were not many who accepted the offer to settle in the tract; it seems the hardships of frontier life did not appeal to them. In consequence, most

of the ex-soldiers sold their " prairie quarter " for \$100 or even less, while others traded theirs for a horse, a cow or a watch.

What happened afterwards was that many of the first settlers of this region had great difficulty in ascertaining the legal status of the land they had staked out; they often did not know if their claim was " Congress Land, " which they were entitled to pre-empt, or " Patent Land, " which belonged to some veteran. Quite a few of the veterans sold their tracts to Eastern " land sharks. " Cases were common where a " land shark " would turn up as owner and demand an exorbitant price for the land on which a settler had built his cabin home and laid out a farm.

#### KNOX COUNTY CREATED

Although Knox was one of eight new counties created by the Illinois state legislature at Vandalia (then the capital of the state) on January 13, 1825, the enabling act having been signed by Governor Edward Coles, it did not have a formal county government until 1830. During this interval it was a dependency of its parent county, Fulton, and the first settlers of Knox had to carry on their county business at Fulton's county seat, Lewistown.

By 1830, however, there were enough legal residents, 350, in Knox County to meet the requirements of formal county organization. On demand of these early settlers, Circuit Judge Richard M. Young, sitting at Lewistown, issued an order calling for formal organization of Knox County and

another order calling for an election of county officers. This election was held on July 3, 1830.

## FIRST SETTLERS

The first settlers of Knox County, as with many other new Illinois counties of the period, were emigrants from the South. The trend of population then was from the south to the north; the movement of newcomers from New England and New York State into northern Illinois had not yet started. Until just after the close of the Black Hawk War of 1832 most homeseekers who came into Knox county were from Tennessee, Kentucky and Virginia.

On their arrival in Knox County, the earliest of these homeseekers settled in a wooded region that now is Henderson Township, just north of where Galesburg was later platted. With a plentiful supply of logs at hand, they soon had a settlement of cabins here that came to be known as Log City. It included not only homes but several stores and taverns. Later, the settlement was called Henderson Grove.

"The first settlement of the county was made in Henderson Grove in February, 1828, " wrote J. L. Dewey in *Dewey's County Directory*, published at Galesburg in 1868. "Messrs. Daniel and Alexander Robertson, Riggs Pennington, Stephen Osborn, Robert and Eaton Nance, The Rev. Jacob Gum and his sons (John B., James and Zephaniah), Jane Vaughn, Benjamin Coy, Alexander Franks, Robert Greenwell, Thomas Sheldon and Nicholas Voiles . . . all of these were the



first heads of families who settled in Knox County. The unmarried emigrants who did not 'keep house' were Jesse D. Gum, Matthew D. Coy, Helen Hilton, Andrew Osborn, Thomas McKee, Alexander Osborne and James Reynolds.

" In July, 1829, the first marriage ceremonies were performed by Philip Hash, a justice of the peace, the couples being Fielden Hash and Miss Elizabeth Razor and Alexander Osborne and Miss Hendricks. The happy parties were compelled to obtain the licenses from Lewistown in Fulton County, and all were married upon the same day. In January, 1829, the first white child was born, the offspring of Zephaniah Gum and June Gum. On the 9th of January, 1829, the first death occurred, that of a young man named Philip Nance, aged 17 years . . . His friends were compelled to use the lumber of an old wagon-box in the construction of a rude coffin for the remains. "

#### GENERAL HENRY KNOX

As has already been noted, Knox County was named after General Henry Knox of the Revolutionary War. A native of Boston, Massachusetts, where he was born in 1750, Henry Knox early took an interest in military tactics and read many books on the subject. At the outbreak of the American Revolution he fought at Bunker Hill and later planned an artillery encirclement of Boston which forced the British to evacuate that city.

For this service, he won the confidence of General

Washington and was made a brigadier-general and placed in charge of the artillery of the Continental Army. Thereafter, General Knox's cannons played important parts in the battles of Princeton, Brandywine, Germantown, Monmouth and Yorktown. Later he was placed in command at West Point and served as President Washington's first Secretary of War. He was also founder of the Society of the Cincinnati, an organization of ex-army officers. General Knox died in 1806.

#### COUNTY ORGANIZATION

In *History of Knox County, Illinois* published by Chas. C. Chapman & Company in 1878, we find these words: "In the spring of 1830, two years after the first white man had located in the county of Knox, it was thought there was a sufficient number of inhabitants to justify an organization. Accordingly a public meeting was held at the store of Samuel S. White, in Henderson township May 15, 1830. This store stood near the residence of John B. Gum, and in the early days was known as a tavern, but at present such a place would commonly be known as a saloon. The building was a one-story log cabin, about 16 feet square, and contained but one room.

"Riggs Pennington was chosen chairman and John G. Sanburn, secretary. The original minutes of the meeting are still extant, and in the possession of Mr. F. G. Sanburn of Knoxville, who kindly loaned them to us. Among the pioneers present at this meeting looking forward to the organization of one of the wealthiest most beautiful counties of the state,

were Riggs Pennington, John G. Sanburn, Squire Philip Hash, Stephen Osborn, Dr. Charles Hansford, Henry Bell, the Rev. Jacob Gum, Nicholas Voiles and John B. Gum.

" Dr. Hansford, Riggs Pennington and John G. Sanburn were appointed to draft a petition addressed to the Honorable Richard M. Young, Judge of the Fifth Judicial District, praying for the organization of the county. Another committee was appointed to present this petition to the Judge and address him in the interests of the organization. This committee was composed of Pennington, Hash, Hansford, and Osborn. These gentlemen shortly afterwards proceeded to Lewistown, Fulton County; and while the circuit court was in session, laid their petition before the Judge, who, believing the county contained 350 inhabitants, the number required by law, and that the majority desired the organization, did, on the 10th day of June, declare, by virtue of the power invested in him, the said county of Knox to be organized and entitled to the same rights and privileges as the other counties in the state.

" This step was soon supplemented by another of equal importance; for there must necessarily be official heads to conduct the public affairs of the newly organized community. Accordingly, Judge Young issued an order for an election for the purpose of choosing three commissioners. This election was held on the 3rd day in July, 1830, being the first election ever held in Knox County. Riggs Pennington, Philip Hash, and Dr. Charles Hansford were elected county commissioners without opposition. "

## KNOXVILLE BECOMES FIRST COUNTY SEAT

A few days after that first election, the new county Commissioner's Court (at that time a county's ruling body was called a " court " instead of a " board ") held a special session in the log cabin home of John B. Gum at Henderson Grove. The new commissioners were sworn in by Stephen, Osborn, sheriff-elect, and then the court was declared duly organized for the transaction of business.

In addition to appointing John G. Sanburn as county clerk and John B. Gum as county treasurer (who had to give bond in the amount of \$500), the new court ordered that John B. Gum's home should serve as a temporary seat of justice for Knox County. A year later, it was decided to locate a permanent county seat at a new town to be platted just southeast of the site of future Galesburg and to be called " Henderson. "

This town was duly surveyed and laid out by Parnach Owen, first Knox County surveyor. At a public sale ,lots in the new town of Henderson sold at prices ranging from \$2.00 to \$60.00. A total of twenty-five lots were sold for \$1,256. Later in that same year (1831) there was completed at Henderson the county's first permanent courthouse, and three years later the county had its first jail at the same place.

In 1832, however, the name of the county seat town was changed to Knoxville. The reason for this change was that Henderson became confused with Henderson Grove, the settle-

ment established by the county's first residents. With its new name, Knoxville remained the seat of Knox County for the next forty-one years, or until 1873 when Galesburg became county seat.

#### GALESBURG COLONY

After the close of the Black Hawk War of 1832, a conflict which brought about the permanent removal of Indians from Illinois, there began a inrush of Easterners into the Prairie State, most of whom settled in the upper part of the commonwealth. Although this movement actually started with the opening of the Erie Canal in 1825, it was greatly accelerated when the Indian menace was ended in Illinois.

Among the numerous colonization societies formed in Eastern states to establish model towns in the new prairie country of Illinois, one of the most successful was that organized by the Reverend George Washington Gale, a gifted Presbyterian minister of Oneida County, New York. He not only platted the town of Galesburg, which today is a leading Illinois agricultural and manufacturing center, but he founded Knox College, one of the earliest of American manual labor colleges.

It was in 1835 that the reverend Mr. Gale conceived the idea of a religious community on the western frontier, one that would center on a manual labor college. He felt that such a community would bring both religion and ed-

ucation to a region urgently in need of both. In time he organized a colonization society at Whitesboro, in Oneida County, New York, and raised a fund of \$20,000 among some fifty families of the Mohawk Valley.

An exploring committee sent out by the society reported back that the most suitable site for a town was just northwest of Knoxville, seat of Knox County. There followed the purchase of more than 10,000 acres of land at this site for some \$15,000, the planning of an institution of higher learning to be called "Prairie College," and the laying out of a town to be called "Galesburg" after the Reverend Mr. Gale.

Then followed, in 1836-1837, the movement of the society's families westward to the Illinois prairie country. Some went overland in Conestoga wagons, others journeyed on the Erie Canal, while still others followed the Ohio, Mississippi and Illinois rivers. At first, the families occupied temporary cabins in the early settlement known as Log City, later called Henderson Grove. In the meantime, they went to work building their model town of Galesburg.

As circumstances have since shown, the Reverend Mr. Gale's town was one of the most important factors in the development of Knox County. Soon Knox and Lombard colleges were established there, and then came the first railroad in 1854 — another important event in the history of the county. Today, Galesburg is an agricultural and manufacturing city of 31,425 population and the chief trading center

of a region with an estimated population of 123,000.

#### FOUNDING OF KNOX COLLEGE

As soon as Galesburg was built, work was started on the manual labor college conceived by the founder of the colony. It was chartered in 1837 and at first was called Knox Manual Labor College, but this was later simplified to its present name of Knox College. In addition to the Reverend Mr. Gale, its first board of trustees consisted of John Waters, John G. Sanburn, Matthew Chambers, Erastus Swift, Nehemiah H. Losey, George H. Wright, Parnach Owen, and Thomas Simmons.

When completed and opened in 1838, Knox College's first building, a crude frame edifice, served not only as a college hall but as a community preparatory school, church and town meeting place. It was limited only to male students who combined college work with manual labor. In 1870, however, women were admitted to the full college course. Galesburg's other pioneer college, Lombard, was absorbed by Knox in 1930. Today, Knox Collgee has an enrollment of 780 students.

#### A STEEL PLOW INVENTOR

If it is still a debatable question among historians as to who produced the first steel plow in Illinois, yet Harvey Henry May, of Galesburg, remains high on the list of

those who might be eligible for that honor. It was as long ago as 1837, when the movement of settlers into the Illinois prairie country was at its peak, that Harvey H. May invented a steel, self-scouring plow that was especially adapted to turning over the rough, sticky prairie sod of the Midwest. About this time, too, John Deere produced a steel plow at Grand Detour, Illinois, and soon several others appeared in different parts of the state. Whether or not Henry H. May invented the first steel plow, his implement certainly played an important part in making Knox a leading agricultural county of Illinois.

#### LOMBARD COLLEGE

Another institution of higher learning that helped to gain for Galesburg the early title of "Athens of the Corn Belt" was Lombard College. It was founded by the Universalists in 1851. After being in existence for eighty years, it was absorbed by Knox College. Among its one-time students was Eugene Field, the "Children's Poet." A later graduate of Lombard College is Quincy Wright, leading authority on international law and author of "*A Study of War*" and other books.

#### FIRST RAILROAD

One Sunday in 1854, we are told, Jonathan Blanchard, an early president of Knox College, carefully put on his black frock coat and walked out to a railroad track that had just been laid in Galesburg. On the track stood a new wood-burn-



ing locomotive with a diamond-shaped smokestack. As the engineer was about to climb into the locomotive cab, President Blanchard stepped forward, and, in a severe, moral New England tone, commanded that the locomotive be "put up" for the day and not used to profane the holy Sabbath. Whereupon the smoke-begrimed engineer replied: "You can go to hell and mind your own business. I'll take my train out as ordered."

Many local historians point to this incident as being one of the most significant in the history of Knox County. For it symbolized the end of the strict, moral, religious atmosphere first brought to Galesburg by the Reverend Mr. Gale and his followers and a later influx of New Englanders and the beginning of a freer, more cosmopolitan, more democratic era that came with the arrival of the first railroad and the first industrial plants.

It is agreed by all local historians that the coming of the railroad to Galesburg in 1854 was of the greatest importance in the development of the city and county. After the railroad arrived, Galesburg quickly evolved into an industrial and shipping center. In 1850, four years before the Central Military Tract Railroad was built through Knox County, Galesburg had a population of 880; two years after the road was constructed, Galesburg's population jumped to 4,000.

It was in 1851 that the county's first " steam road, " the Central Military Tract Railroad, was organized at Galesburg. After George C. Lanphere secured a charter for the road from the Illinois state legislature, a local subsidy of \$300,000 was raised by leading Galesburg citizens, among them being Chauncey Colton, a wealthy merchant. Planning to connect with several other roads which would give Galesburg direct access to Chicago, the Central Military Tract Railroad soon was under construction. It was completed in December, 1854, and at that time Galesburg, and Knox County, welcomed its first railroad train.

Two years later the Central Military Tract Railroad and several of its connecting roads were consolidated into the Chicago, Burlington & Quincy Railroad. " The advent of the railroad, " says the Knox County volume of the Historical Records Survey, " brought population and prosperity to Galesburg. Farm products now could be shipped to Chicago and other markets, and conversely the town now became a distributing point for merchandise, farm machinery and other equipment. Knox College and other schools attracted students and visitors from all sections of the United States. "

Today, Galesburg is the largest division headquarters of the vast Burlington Railroad system. In the road's machine and repair shops, car factories, icing stations, coal chutes, hump switchyards and tie-treating plant at Galesburg are employed more than 2,300 persons. Another railroad serving Galesburg is the Santa Fe System. In addition to the Burlington shops, Galesburg now has some sixty other industrial plants

## EUROPEAN ARRIVALS

When that Swedish communistic colony, Bishop Hill, located just north of Galesburg in Henry County, began to disintergrate in the 1850's following the murder of Erik Jansson, its founder, many of the colonists moved southward into Knox County and became farmers. One who helped in this movement was the Reverend Jonas Hedstrom, a Methodist clergyman who had emigrated from Sweden and become a resident of the village of Victoria in Knox County.

" Steady immigration from Sweden followed, " says the *Historical Encyclopedia of Illinois and Knox County*. " The Irish first appeared in force in 1854, as laborers on the railroad . . . For some time they remained content with this employment, but, little by little, they began to seek other outlets for their energy, many going to work upon farms...The first considerable European accession, however, was the Scotch settlement in the northeastern part of the county, chiefly in Copley. "

## LINCOLN-DOUGLAS DEBATE

A unique historical landmark in Knox County is Old Main, most ancient of the buildings on the Galesburg campus of Knox College. It was here, on the raw windy afternoon of October 7, 1858, that Abraham Lincoln and Stephen A. Douglas staged the fifth of their series of seven Great Debates during the Illinois senatorial campaign of that year. Today, this old Knox College building is the only edifice associated with the Great Debates that is still standing.

## MOTHER BICKERDYKE

With the outbreak of the Civil War in 1861, Knox County supplied more than its quota of men and money to the Union cause. Of singular interest, however, was the war work done by Mary Ann Ball Bickerdyke, otherwise known to fame as Mother Bickerdyke. She became a second Florence Nightingale, visiting many Union camps and hospitals in her capacity as a nurse. On one occasion, Mother Bickerdyke returned to Knox County and, with the assistance of various women's organizations, gathered together 200 cows and 1,000 chickens. She then transported these to the Union Army at Memphis. Several years after her death in 1901 a statue in her honor was erected on the Knox County Courthouse grounds by the Mother Bickerdyke Memorial Association.

## GALESBURG BECOMES COUNTY SEAT

As the population of Galesburg expanded rapidly during and after the Civil War, its citizens soon started a movement to have their city designated county seat. But this was strongly opposed by the citizens of Knoxville. After a "county seat war" of some years standing, however, Galesburg finally succeeded in becoming the county's seat of justice in 1874. It was largely through the efforts of W. Selden Gale, son of the city's founder, that Galesburg obtained this honor.

### THIRD COURTHOUSE

In the downtown district of Galesburg today stands Knox County's third courthouse. It was completed in 1886 at a cost of \$156,261. Situated at one end of the city's tree-shaded Public Square, the Knox County Courthouse is a three-story stone edifice surmounted by a corner clock tower; in general it follows the Gothic style of architecture. When Galesburg first became county seat in 1873 and until the completion of the present courthouse, the county maintained temporary headquarters in the Galesburg Opera House.

### CARL SANDBURG BIRTHPLACE

Just twenty years after Abraham Lincoln engaged in one of his Great Debates with Senator Stephen A. Douglas on the campus of Knox College in Galesburg, there was born in a modest workman's cottage not far from the college campus a baby boy whose name was entered in the county birth records as Carl Sandburg. Today, as almost all of America knows, Carl Sandburg is one of this country's foremost poets and perhaps its greatest authority on the life of Abraham Lincoln.

In consequence of Carl Sandburg's present widespread fame as the author of a monumental six-volume biography of Lincoln and many other books in both prose and poetry, the plain little Galesburg cottage in which he was born on January 6, 1878, has now become a literary shrine. At the

time of his birth here Carl Sandburg's father, a Swedish immigrant who never learned to write English, was employed as a blacksmith in the smoky Chicago, Burlington & Quincy Railroad shops at Galesburg.

It was mainly through the efforts of Mrs. Adda George, a former Galesburg school teacher, that the Sandburg birthplace, located at 311 East Third Street, was set aside as a literary landmark, restored, and opened to the public as a Sandburg and Lincoln museum. The cottage is now owned and maintained by the Carl Sandburg Association, organized by Mrs. George and composed of Marshall Field III, Adlai E. Stevenson, Professor Quincy Wright and other prominent Americans of today.

#### COUNTY HISTORIC LANDMARKS

In addition to the Carl Sandburg birthplace and the Knox College building associated with a Lincoln-Douglas debate, the county has several other historic landmarks, most of them located in Knoxville, the county's first seat of justice. Here may be found the Old Courthouse, Hall of Records and Jail, all dating from the mid-nineteenth century.

These landmarks, during the 1930's when President Franklin D. Roosevelt was in office, were drawn to scale, photographed and recorded by staff architects of the northern Illinois unit of the Historic American Buildings Survey under the direction of Mr. Earl H. Reed, a prominent Chicago

architect. When this work was completed, copies of the drawings and photographs were placed in the permanent keeping of the Library of Congress and the Burnham Architectural Library in the Art Institute at Chicago.

#### " WHO'S WHO " IN KNOX COUNTY

In the latest edition (1955) of that standard reference work, *Who's Who in America*, we find included the names of thirteen Knox County residents who have won national reputations in their respective fields. Most of them are educators on the faculty of Knox College. The list is headed by Sharvey G. Umbeck, who has been president of Knox College since 1949. Here, also, is Professor Charles H. Peake, college dean, and two outstanding professors of history, Hermann R. Muelder and Alfred W. Newcombe.

Other faculty members in *Who's Who in America* are Professor Charles J. Adamec of the classics department, Professor Arthur C. Walton of the biology department, Professor Procter F. Sherwin of the English department, Professor Merritt H. Moore of the philosophy department, Professor Clarence L. Furrow of the biology department, and Professor Ira E. Neifert of the chemistry department.

Listed, also, are three Knox County residents not connected with the college. These are Rebecca L. Lowrie, publishing editor, writer and special contributor to the *Saturday Review of Literature*; Harold F. Nichols, president of the First Galesburg National Bank & Trust Company; and

Louis Nielson, vice-president and director of the Beatrice Foods Company of Chicago and chairman of the board of the First Galesburg National Bank & Trust Company.

#### KNOX COUNTY TODAY

On the basis of the latest United States census figures, Knox County in 1950 had a total population of 54,366, which placed it 458th in population rank among the 3,103 counties of the United States. This was an increase of 4.0 per cent over its 1940 population. Its principal city and county seat, Galesburg, had a population of 31,425 — an increase of 8.8 per cent over the city's 1940 figure.

Occupying a land area of 728 square miles, the county's density of population was 75 inhabitants per square mile. It had an urban population of 34,725 (dwellers in the cities of Galesburg and Abingdon), a rural non-farm population (residents of towns, villages and country places) of 10,202, and a rural farm population of 9,439. In 1950 there were 5,270 infants under five years of age in the county, 6,170 persons sixty-five years old and over, and the median age was given as 33.2 years. The county then contained 36,238 potential voters.

Under the heading of vital statistics, Knox County in 1950 had 1,139 births, 624 deaths (including 25 infants) and 577 marriages. The number of families (two or more persons related by marriage or blood) then was 14,830, and the median family income of all these families was given as \$3,231.



More than 21 per cent had incomes of less than \$2,000, while 18.3 per cent had incomes of \$5,000 or more.

In the field of education, the county had a total of 8,450 young persons between the ages of seven and seventeen years (school age). Of the 5,440 between the ages of seven and thirteen (primary school age), 96.1 per cent were enrolled in primary schools, and of the 2,535 between the ages of fourteen and seventeen (high school age), 90.9 were enrolled in high schools. The median number of school years completed for all persons in the county twenty-five years old and over was given as 10.7 years.

With reference to the county's labor force in 1950, the figures show there were more persons employed in manufacturing than in agriculture. The county then had a total potential labor force (persons fourteen years old and over) of 41,649, and of this total 21,357 were actually employed (79.6 per cent of whom were males and 24.3 per cent females). The largest number of those employed, 4,273, were engaged in retail and wholesale trade, and the next largest group, 3,839, were engaged in manufacturing. The total number of workers in agriculture was 3,245. Then came transportation, communication and other public utilities, 3,153; professional and related services, 1,769; business and personal services, 1,217; construction, 1,081; finance, insurance and real estate, 492; and mining, 298. The labor figures were summed up by showing that 18.5 per cent of the total employed were engaged in manufacturing, while 15.6 were engaged in agriculture.

There were 17,581 dwelling units in Knox County in 1950 (in 1940 there were 15,980). The median number of rooms was given as 5.3, and 74.7 per cent were one-dwelling unity detached structures. More than 61 per cent had hot running water and private toilet and bath, 64.3 per cent were owner-occupied, 76.2 per cent had central heating, 89.1 per cent had mechanical refrigerators and 97.2 per cent had radios. The total number of non-farm dwelling units (in cities, towns, and villages) was 14,737, and the median values of these was given as \$6,530. The median gross rental in renter-occupied houses was given as \$1,453.

In 1948, when the last United States business census was taken, there were 696 retail stores in Knox County and these grossed a total of \$58,835,000 in sales. The largest group, 176, were food stores, which grossed \$12,544,000 in sales, and next largest, 133, were eating and drinking places, which grossed \$4,435,000. There were 93 wholesale establishments and these grossed \$46,567,000.

Of the county's manufacturing establishments, there were 62 in 1948 which employed 4,376 persons and which manufactured goods and materials in the amount of \$21,943,000.

On the subject of agriculture, Knox County in 1950 had a total of 2,385 farms, of which 2,126 were classified as commercial farms. More than 41.7 per cent of all farms were operated by tenants. The average value of land and

buildings per farm for all farms was given as \$33,934. In 1949, four years after the close of World War II, the value of all farm products (crops, livestock, poultry, and dairy products) sold in Knox County was \$20,426,000. Farm expenditures in that year amounted to \$2,596,000 for livestock and poultry feed and \$973,000 for hired labor.

Total bank deposits (individuals, partnerships, corporations) in the county in 1950 amounted to \$46,895,000. Total capital in the county's three savings and loan associations amounted to \$15,434,000 in savings and \$14,314,000 in first mortgage loans outstanding.




# GALESBURG CITY TOWNSHIP

## GALESBURG CITY



CITY OF GALESBURG



GALESBURG AIRPORT

## CITY OF GALESBURG

Beginning more than a hundred years ago as a sedate, New England-like college town, Galesburg city is now an important industrial and trading center of the western Illinois countryside. It is the county seat and principal city of Knox County and in 1950 had a total population of 31,425 — an increase of 8.8 per cent over its 1940 figure. It is also the chief trading center of a region with an estimated population of 123,000.

Still in existence here is historic Knox College, founded by the Reverend George W. Gale a few years after he platted the town of Galesburg in 1836-1837. After the arrival of the first railroad in 1854, Galesburg quickly emerged into an industrial and shipping center, a development that was further accelerated when the Chicago, Burlington & Quincy Railroad built its shops and established its largest division headquarters in the city.

Galesburg is located 163 miles southwest of Chicago in the midst of a level, fertile, agricultural region noted for its corn and soybean crops and its beef cows and hogs. In addition to the Burlington, the city is served by the Santa Fe Railroad and by US highways 150 and 34 and State 41. Here also, is Galesburg Municipal Airport, principal landing field of Knox County.



GALESBURG DOWNTOWN



GALESBURG BUSINESS DISTRICT

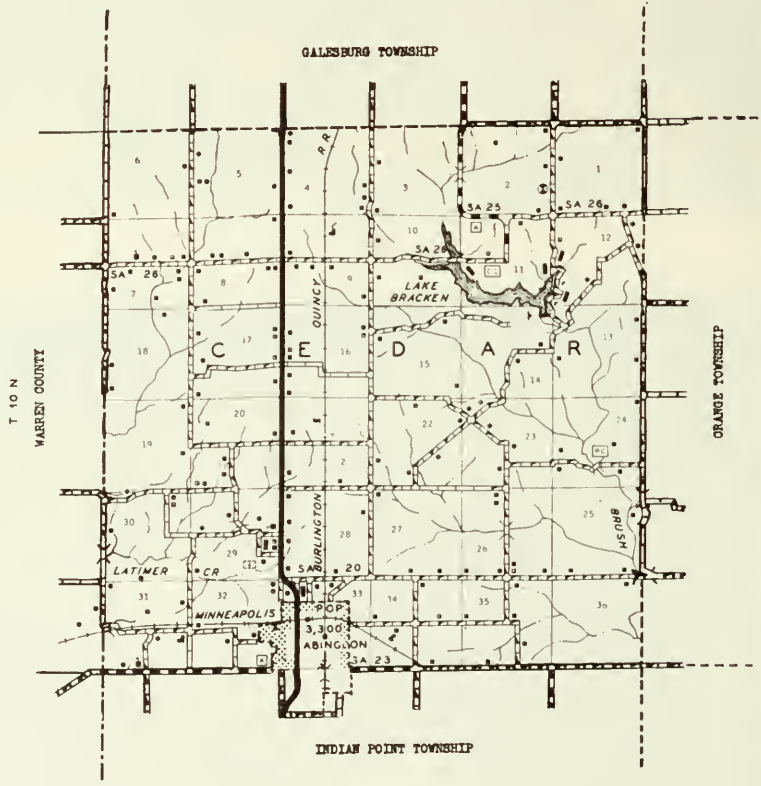
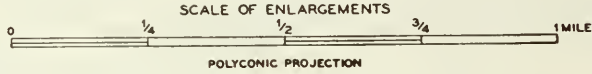


# CEDAR TOWNSHIP

## ABINGDON

CEDAR TOWNSHIP  
**GENERAL HIGHWAY MAP**  
PREPARED BY THE  
**BUREAU OF RESEARCH AND PLANNING**  
DIVISION OF HIGHWAYS  
**DEPARTMENT OF PUBLIC WORKS & BUILDINGS**  
IN COOPERATION WITH THE  
**U.S. DEPARTMENT OF COMMERCE**  
BUREAU OF PUBLIC ROADS

REVISIONS  
 SEE COUNTY  
 MAP  
 FOR DATES  
 OF REVISIONS  
 ON ROAD TYPE  
 AND CULTURAL  
 FEATURES.





## ABINGDON

South of Galesburg, at the junction of the Chicago, Burlington & Quincy and Minneapolis & St. Louis railroads, lies Abingdon, second largest city in Knox County. It has a total population of 3,300. In addition to numerous retail stores and service establishments, the city has its own postoffice and banking facilities. Through it passes US 41.

Abingdon is one of the oldest communities in Knox County. It was platted in 1836 by A. D. Swartz, an early settler who first arrived in the county in 1829. He named it after the town of his birth in Maryland. It is said that Mrs. Swartz, whose maiden name was Carroll, was related to Maryland colonial leader, Charles Carroll of Carrollton, one of the Signers of the Declaration of Independence.

An early educational institution in Abingdon was Abingdon College, founded in 1855 by P. H. Murphy. It was later moved to Eureka, Illinois. Another early school here was Hedding College, chartered in 1857 and named after Bishop Hedding of the Methodist Episcopal Church. Abingdon city lies mainly in Cedar Township, which has a total population of 3,034.



CONGREGATIONAL CHURCH

Sec. 33 Abingdon



**CRUISER'S GARAGE**

MINNEAPOLIS MOLINE

FARM MACHINERY

CHRYSLER — PLYMOUTH

DODGE TRUCKS

*Complete Parts and Service Department*

KENDALL OIL

ABINGDON, ILL.

PHONE 159



**ABINGDON MILLING COMPANY**

GOOD FEED DOES NOT COST

**IT PAYS**


MIXED FEEDS

BULK MOLASSES



ABINGDON, ILL.

PHONE 89



METHODIST CHURCH

Sec. 33 Abingdon



HELLER SCHOOL DIST III  
Galesburg Sec. 10

Rt. 3



COMMUNITY GRADE SCHOOL  
Abingdon Sec. 33



WARREN SCHOOL DIST. 27  
Neil Lender, owner  
Galesburg Sec. 7

Rt. 2




OAK GROVE SCHOOL DIST. 17  
Jay Mack, owner  
Galesburg Sec. 22

Rt. 3



ABINGDON CEMETERY  
Abingdon Sec. 32



ABINGDON POTTERIES, INC. City  
Abingdon



CHERRY GROVE CEMETERY Rt. 3  
Galesburg Sec. 29



ALLEN, GERTRUDE Rt. 1  
De Long Sec. 13 284 acres



KNOX COUNTY COUNTRY CLUB Rt. 3  
Galesburg Lake Bracken Sec. 10  
C. B. & O. R. R. Co. Owners



ALLEN, TROY E. Rt. 1  
Abingdon Sec. 30 160 acres



ATHLETIC FIELD  
Abinadon




ALLEN, WELDON Rt. 3  
Galesburg Sec. 14 157 acres



AMES, FRANK Z.  
Galesburg Sec. 4

Rt. 3



AMES, FRANK  
Galesburg Sec. 4

Rt. 3  
300 acres



ANDERSON, FRANK S.  
Abingdon Sec. 27

160 acres



ANDERSON, FRANK S.  
Gene Trulson, owner  
Abingdon Sec. 22

Rt. 1  
88 acres



APSEY, FRED  
E. V. Swanson, opr.  
Galesburg Sec. 22

Rt. 3  
205 acres



ARNOLD, RAY M.  
Galesburg Sec. 3

Rt. 3



BATES, GUY E.  
Abingdon Sec. 35

Rt. 1  
40 acres




BROCK, G. W.  
Abingdon Sec. 30

Rt. 1  
5 acres



BROCK, J. A.  
Abingdon Sec. 30

Rt. 1  
5 acres



BURROUGHS, CLYDE E.  
Abingdon Sec. 19

Rt. 1  
43 acres



BROOKS, LOU  
Abinadon Sec. 35

Rt. 2  
130 acres



CARLBERG, EVERETT M.  
Galesburg Sec. 9

Rt. 3  
160 acres



BROWN, MRS. MARY L.  
Galesburg Sec. 16

Rt. 3  
224 acres



CARLBERG, HAZEL  
Galesburg Sec. 10

Rt. 3  
160 acres



BURNS, DR. CHARLES  
Galesburg Sec. 10

Rt. 3  
97 acres



CARLBERG, MRS. MATILDA  
Galesburg Sec. 15

Rt. 3  
160 acres





CARLSON, T. RUDOLPH  
De Long Sec. 13 Rt. 1  
80 acres




CASTLE, JENNIE  
Abingdon Sec. 33 Rt. 1  
7 acres



CASHMEYER, JAMES A.  
Galesburg Sec. 7 Rt. 2  
70 acres



CASTLE, MYRTLE  
Abingdon Sec. 27 Rt. 1  
120 acres




CASTLE, MRS. JENNIE  
Galesburg Sec. 7 Rt. 2  
315 acres



CAULKINS, CHARLES W.  
Abingdon Sec. 28 Rt. 1  
100 acres



CASTLE, MRS. JENNIE  
Galesburg Sec. 16 Rt. 3  
55 acres




CHANCE, CECIL  
Galesburg Sec. 29 Rt. 3  
15 acres



CHURCHILL, ROSA A.  
Galesburg Sec. 1

Rt. 3  
80 acres



COLE, CLYDE B.  
Abingdon Sec. 31

Rt. 1  
160 acres



CIRCO RENDERING SERVICE  
Galesburg Sec. 9

Rt. 3  
66 acres



COTTER, DAN  
Carl Anderson, opr.  
Abingdon Sec. 26

Rt. 1  
151 acres



CIRCO RENDERING SERVICE  
Galesburg Sec. 9

Rt. 3  
66 acres



COURSON, ORVILLE N.  
Abingdon Sec. 32

Rt. 1  
44 acres



CLUGSTON, FRANK  
Abingdon Sec. 28

Rt. 1  
120 acres



COX, MRS. CARRIE L.  
G. Albert Wier, opr.  
Galesburg Sec. 6

Rt. 2  
300 acres



CRAMER, WAYNE L.  
Abingdon

Rt. 2  
1 acre



CUSTER, C. W.  
Galesburg Sec. 2

Rt. 3  
160 acres



CRAVER, CLAUDE A.  
Abingdon Sec. 25

Rt. 1  
120 acres



DARRAH, MRS. IRMA M.  
Galesburg Sec. 28

Rt. 3  
81 acres



CROXTON, MRS. BLANCHE  
Abingdon Sec. 22

Rt. 1  
180 acres



DAVIS, ED  
Abinadon Sec. 24

Rt. 1  
13½ acres



CROXTON, MRS. BLANCHE  
Abingdon Sec. 21

Rt. 1  
223 acres



DAWSON, WILLIAM H.  
Galesburg Sec. 29

Rt. 3  
5 acres



DE SUTTER, MAURICE  
Abingdon Sec. 24.

Rt. 1  
159 acres



DUNLAP, BAILEY H.  
Galesburg Sec. 8

Rt. 3



DE VENA, RALPH K.  
Galesburg Sec. 12

Rt. 3  
145 acres



DUNLAP, DONALD  
Galesburg Sec. 28

Rt. 3  
81 acres



DOUGHMAN ESTATE  
Galesburg Sec. 17

Rt. 3  
98 acres



DUNLAP, DR. G. W.  
Galesburg Sec. 20

Rt. 3  
320 acres



DUNLAP, BAILEY H.  
Galesburg Sec. 8

Rt. 3  
440 acres




DUNLAP, DR. G. W.  
Galesburg Sec. 19

Rt. 3  
309 acres



DUNLAP, W. GUY  
Galesburg Sec. 21 Rt. 3  
102 acres




FASSETT FARM  
Galesburg Sec. 4 Rt. 3  
84 acres



DUNLEVEY, ROSS  
Galesburg Sec. 22 Rt. 3  
40 acres



FERNOW, E. A.  
Galesburg Sec. 11 Rt. 3  
60 acres



ENGLAND, CHARLES D.  
Abingdon Sec. 6 Rt. 1  
200 acres



FERRIS, CLARK  
Abingdon Sec. 24 Rt. 1  
120 acres




ESKRIDGE, GEORGE V.  
Galesburg Sec. 10 Rt. 3  
86 acres



FLAKE, MRS. CARRIE R.  
Galesburg Sec. 31 Rt. 3  
163 acres



FOX, HOWARD  
Galesburg Sec. 21 Rt. 3  
132 acres



GIBSON, CYRIL  
Abingdon Sec. 26 Rt. 1  
229 acres



TOM FREDERICK ESTATE  
Abingdon Sec. 34 Rt. 1  
80 acres



GREEP, LESTER  
De Long Sec. 24 Rt. 1  
40 acres



FREDERICK, T. B.  
Abingdon Sec. 36 Rt. 1  
160 acres



GRIFFITH, EDWIN  
Galesburg Sec. 12 Rt. 3  
158 acres



FULTON, O. D.  
Abingdon Sec. 31 Rt. 1  
120 acres



HANLIN, CLYDE  
Galesburg Sec. 18 Rt. 2  
20 acres



HENDERSON, MRS. ALICE  
Galesburg Sec. 15 Rt. 2  
120 acres



HORTON, CLAUDE  
Galesburg Sec. 1 Rt. 3  
60 acres



HERREN, LOREN  
Galesburg Sec. 29 Rt. 3  
4 acres



HUNTER, CALVIN H.  
Galesburg Sec. 20 Rt. 3  
4 acres




HESSLER, CARL A.  
Galesburg Sec. 15 Rt. 3  
296 acres



HUNTER CALVIN H.  
Galesburg Sec. 20 Rt. 3  
347 acres



JOHN HICKEY ESTATE  
Abingdon Sec. 27 Rt. 1  
130 acres



HURLEY, RALPH  
Galesburg Sec. 4 Rt. 3  
94 acres



JOHNSON, ELLIS W.  
Galesburg Sec. 17

Rt. 3  
147 acres



KNOX COLLEGE  
Galesburg Sec. 4

Rt. 2  
154 acres



JOSEFSON, HARRY  
Galesburg Sec. 17

Rt. 3  
190 acres



KNOX COLLEGE  
Russell L. Swigert, opr.  
Galesburg Sec. 1

Rt. 3  
157½ acres



KENNEY, EMORY  
Galesburg Sec. 10

Rt. 3  
179 acres



LARSON, ELMER  
Abingdon Sec. 27

Rt. 1  
167 acres



KOONSE, LAURA  
Abingdon Sec. 25

Rt. 1  
40 acres



LARSON, HENNING  
Galesburg Sec. 1

Rt. 3  
162.64 acres





LAWRENCE, GEO. N.  
Abingdon Sec. 34 Rt. 1  
316 acres



MARKS, E. CARROLL  
Galesburg Sec. 9 Rt. 3



LINCOLN, WILFORD E.  
Galesburg Sec. 21 Rt. 3  
61 acres



MARKS, FLORENCE  
Galesburg Sec. 7 Rt. 2  
148 acres



REBECCA LOWRIE ESTATE  
Robert Olinger, opr.  
Abingdon Sec. 33 Rt. 1  
155 acres




MARKS, WARREN P.  
Galesburg Sec. 16 Rt. 3  
71 acres



LUCAS, JACK  
Abingdon Sec. 23 Rt. 2  
160 acres




MARTIN, CORA  
Galesburg Sec. 28 Rt. 3  
82 acres



McCRACKIN, SYLVIA  
Abingdon Sec. 33

Rt. 1  
20 acres



MOON, SEATON  
Abingdon Sec. 31

Rt. 1  
80 acres



McKNIGHT, MRS MERRILL  
Galesburg Sec. 9

Rt. 3  
51 acres



MOON, SEATON  
Abingdon Sec. 31

Rt. 1  
160 acres



MEYERS, ORIN  
Galesburg Sec. 18

Rt. 2  
40 acres



MORRIS, MRS. JOHN  
Galesburg Sec. 8

Rt. 3  
80 acres



MOON, SEATON  
Galesburg Sec. 22

Rt. 3  
20 acres




NELSON, ROBERT  
Galesburg Sec. 8

Rt. 3  
80 acres



NELSON, T. C.  
Galesburg Sec. 20 Rt. 3  
120 acres



NILES, RALPH  
Abingdon Sec. 29 Rt. 1  
80 acres




NESSITT, MRS. NELLIE  
Ronald E. Wherley, owner  
Abingdon Rt. 1



NILES, RALPH  
Abingdon Sec. 32 Rt. 1  
11 acres



NEWKIRK, JAMES A.  
Galesburg Sec. 7-8 Rt. 2  
344 acres



NILES, RALPH  
Abingdon Sec. 30 Rt. 1  
226 acres



NILES, RALPH  
Abingdon Sec. 24 Rt. 1  
90 acres



NUCKLES, EDWARD L.  
Abingdon Sec. 29 Rt. 1  
9 acres



**OLINGER, RUSSELL & JOSEPHINE** Rt. 3  
Galesburg Sec. 29 158 acres



**PECK, H. W.** Rt. 1  
Abingdon Sec. 35 81 acres



**PARMENTER, MRS. MARY** Rt. 2  
Abingdon Sec. 27 40 acres



**PERRY, MRS. FORD B.** Rt. 1  
Galesburg Sec. 32 81 acres



**PEACOCK, MRS. FERN** Rt. 3  
Galesburg Sec. 20 50 acres



**PIERCE, MRS. MABEL** Rt. 1  
Abingdon Sec. 32 260 acres



**PEARSON, SIGFRED** Rt. 1  
Abingdon Sec. 26 90 acres



**PIERCE, MRS. MABEL** Rt. 1  
Abingdon Sec. 31 160 acres



PRUITT, RUBY  
Galesburg Sec. 2 Rt. 3  
161.43 acres



REDINGTON ESTATE  
Galesburg Sec. 5 Rt. 3  
160 acres



RAMEY, DEWEY E.  
Galesburg Sec. 17 Rt. 3  
58 acres



RUSH, OTIS  
Abingdon Sec. 33 Rt. 1  
12 acres



RAY, WALTER A.  
Galesburg Sec. 29 Rt. 3  
135 acres



SCHARFENBERG, T. J.  
Galesburg Sec. 2 Rt. 3  
160 acres



REDINGTON, A. F.  
Galesburg Sec. 8 Rt. 3  
160 acres



SCHISLER, HOMER  
Galesburg Sec. 29 Rt. 3



SCHRODT, ARCHIE L.  
Galesburg Sec. 5

Rt. 2  
134 acres



SMITH, CLAR, DOROTHY & HAROLD  
Abingdon Sec. 35

Rt. 1  
200 acres




SCHWERDT, MR. & MRS. EARL  
Galesburg Sec. 9

Rt. 3  
84 acres



SMITH, EFA  
Galesburg Sec. 14

Rt. 3  
90 acres



SIMPKINS, R. H.  
Abingdon Sec. 25

Rt. 1  
80 acres



SMITH, MERILYN  
De Long Sec. 12

Rt. 1  
170 acres




SIPES, MRS. DAISY R.  
Galesburg Sec. 8

Rt. 3  
242 acres



SMITH, PHILIP C.  
Galesburg Sec. 13

Rt. 3  
80 acres



STEGALL, CYRUS  
Abingdon Sec. 23

Rt. 1  
90 acres



STEPHENS, E. A.  
Abingdon Sec. 35

Rt. 2  
70 acres




STEGALL, CHARLES K.  
Galesburg Sec. 16

Rt. 3  
1 acre



STEVENS, ROSS  
Galesburg Sec. 21

Rt. 3  
120 acres



STEGALL, FRED  
Abingdon Sec. 23

Rt. 2  
228 acres



STEWART, MRS. ELEANOR  
Melvin Butts, opr.  
Abingdon Sec. 26

Rt. 2  
160 acres



STEGALL, FRANCES R.  
Abingdon Sec. 24

Rt. 1  
80 acres



SWIGERT, DON M.  
Galesburg Sec. 1

Rt. 3  
5 acres



SWARTZ, RALPH K.  
Galesburg Sec. 1

Rt. 3  
163 acres



WHITE, JOHN W.  
Galesburg Sec. 7

Rt. 2



TABB, RALPH H.  
Galesburg Sec. 18

Rt. 3  
95 acres



WIER, ALBERT  
Galesburg Sec. 7

Rt. 2  
53 acres



TIMKHAM, MRS. FLORENCE  
Abingdon Sec. 28

Rt. 1  
120 acres



WHIPPLE, JETTA A.  
Galesburg Sec. 9

Rt. 3  
70 acres



WHITE, JOHN W.  
Galesburg Sec. 7

Rt. 2  
22½ acres



YOUNG, RALPH R.  
Abingdon Sec. 33

Rt. 2  
80 acres



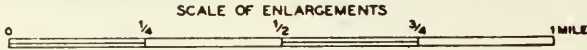
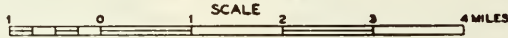
# CHESTNUT TOWNSHIP

HERMON

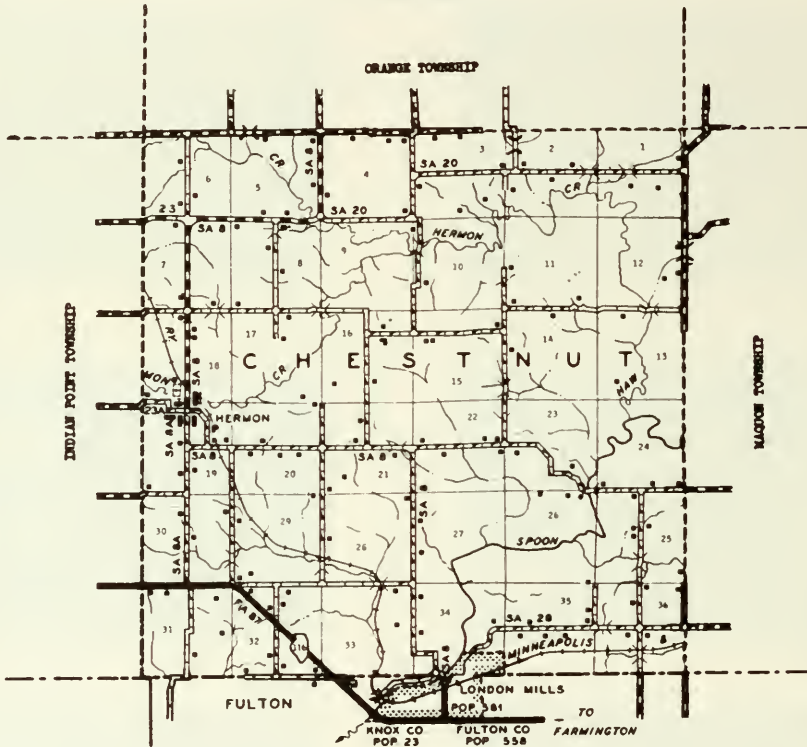
LONDON MILLS

REVISIONS  
 SEE COUNTY  
 MAP  
 FOR DATES  
 OF REVISIONS  
 OR ROAD TYPE  
 AND CULTURAL  
 FEATURES.

CHESTNUT TOWNSHIP  
 GENERAL HIGHWAY MAP  
 PREPARED BY THE  
 BUREAU OF RESEARCH AND PLANNING  
 DIVISION OF HIGHWAYS  
 DEPARTMENT OF PUBLIC WORKS & BUILDINGS  
 IN COOPERATION WITH THE  
 U.S. DEPARTMENT OF COMMERCE  
 BUREAU OF PUBLIC ROADS




POLYCONIC PROJECTION



R 2 E 1

FULTON COUNTY

90°15'



## HERMON


Laid out in 1842 by Archibald Long, early settler, the village of Hermon today has a population of sixty-six. It is located on the Minneapolis & St. Louis Railroad and not far from Hermon Creek. When first founded, the village was called Harrisonville, but in 1848 its name was changed to Hermon when a postoffice was established here.

Hermon is the principal community of Chestnut Township, with a total population of 560. Earliest settler of the township was Anthon Dolph, who arrived in 1833. Next came John Terry, who became a justice of the peace. He once performed a marriage by standing on the bank of the Spoon River and shouting the ceremony across to a couple on the opposite bank, it being impossible for either party to cross in a boat because of high spring floodwaters.



## LONDON MILLS

Part of the village of London Mills, which lies mainly in adjacent Fulton County, is situated in Chestnut Township. This part numbers twenty-three inhabitants. Total population of the village is 581. Through it runs the Minneapolis & St. Louis Railroad and State 116.




BLISS SCHOOL  
London Mills Sec. 21

Rt. 1  
1 acre



ALBRECHT, EARL W.  
London Mills Sec. 34

Rt. 1  
268 acres



FAIR MOUND SCHOOL  
London Mills

Rt. 1



ARMSTRONG, WALTER  
London Mills Sec. 36

Rt. 1  
40 acres



WAY SCHOOL DIST. 166  
Elvin Beck, owner  
London Mills Sec. 22

Rt. 1



ARMSTRONG, WALTER  
London Mills Sec. 25

Rt. 1  
80 acres



ADAMS, CLIFTON E.  
Gilson Sec. 1

Rt. 1  
138 acres



BATES, BANES H.  
De Long Sec. 5

237 acres



**BARKLEY, PAUL E.**  
London Mills Sec. 29

Rt. 1  
54 acres



**BOWMAN, LE ROY**  
Maquon Sec. 12

Rt. 1  
60 acres



**BATES, MRS. ADDA**  
Maquon Sec. 2

Rt. 1  
160 acres



**BRADWAY, EVERETT H.**  
Maquon Sec.

176 acres



**BLISS, CHARLES**  
London Mills Sec. 20

Rt. 1  
90 acres



**BRIGGS, FRANK & CLARA**  
Maquon

Rt. 1  
148½ acres



**BOCK, SAMUEL N.**  
London Mills Sec. 36

Rt. 1  
80 acres



**BUCK, ORVILLE**  
Maquon Sec. 20

Rt. 1  
2 acres




BYRAM, CARRIE E. & WILLIAM  
Maquon Sec. 3 148 acres



COFFMAN, SAM Rt. 1  
Maquon Sec. 23 326 acres



CANNON, H. I. Rt. 1  
London Mills Sec. 23 186 acres



COLLIS, BURL Rt. 1  
Maquon Sec. 5 80 acres



CLARK, DOLPH S. SR. Rt. 1  
Maquon Sec. 20 100 acres



COLLIS, CLYDE F. Rt. 1  
Hermon Sec. 13 92 acres



COFFMAN, SAM Rt. 1  
London Mills Sec. 23 327 acres



COMBS, LOWEL Rt. 1  
London Mills Sec. 25 224 acres



COMBS, WAYNE Rt. 1  
London Mills Sec. 35



COOKE, FERNE Rt. 1  
London Mills Sec. 29 158 acres



CONEY, WILLIAM Rt. 1  
London Mills Sec. 28 2 acres



COPE, GEORGIA & E. R. Rt. 1  
London Mills Sec. 23 155 acres



COOK, CALVIN Rt. 1  
Maquon Sec. 15



CRAMER, LOUIS W. Rt. 1  
Maquon John Rose Oo. Sec. 9



COOK, CALVIN Rt. 1  
Maquon Sec. 15 318 acres



CRAWFORD, MRS. WILLIAM Rt. 1  
London Mills Sec. 22 240 acres





DAVIES, GUY  
Maquon Sec. 10 Rt. 1  
160 acres



DUNN, BERT  
Maquon Sec. 36 Rt. 1  
40 acres



DICKSON, LYLE & ANN  
London Mills Sec. 28 Rt. 1  
86 acres



EFFLAND, HAROLD E.  
London Mills Sec. 34 Rt. 1  
100 acres




DOWNIN, LAWR  
London Mills Sec. 22 Rt. 1  
206 acres



EFFLAND, VERN F.  
London Mills Sec. 34 Rt. 1  
300 acres




DUNLAP, DEAN T.  
Maquon Sec. 17 Rt. 1  
120 acres



EFFLAND, VERN  
London Mills Sec. 34 Rt. 1



SMITH, W. E. Rt. 1  
London 4-7144 Sec. 22 88 acres



SMITH, EDWARD Rt. 1  
London 4-7174 Sec. 22




SMITH, EDWARD Rt. 1  
London 4-7174 Sec. 22 85 acres



SMITH, E. J. Rt. 1  
London 4-7174 Sec. 22 187 acres



STANLEY, JIM Rt. 1  
Paducah 4-2111 Sec. 14 88 acres



STONER, B. L. Rt. 1  
London 4-7174 Sec. 22 85 acres



SWANSON, F. L. Rt. 1  
Paducah 4-2111 Sec. 14 88 acres



SWANSON, J. Rt. 1  
Paducah 4-2111 Sec. 14 88 acres



HOWATER, E.  
Waboon Sec. 3 1 acre



JONES, DURWARD  
London Mills Sec. 22 R. 1  
140 acres



IRONS, EDGAR  
London Mills Sec. 32 R. 1  
52 acres




JONES, KENNETH S.  
London Mills Sec. 22 R. 1  
160 acres



JONES, CLAUDE  
London Mills Sec. 22 R. 1  
250 acres



KEYS, CHAS. D.  
De Long Sec. 4 R. 1  
65 acres



JONES, DURWARD  
London Mills Sec. 27 R. 1  
170 acres




KILEY, WRS. BEB.  
Waboon Sec. 14 R. 1  
Barney Kiley, co. 470 acres



LEFLER, SIS  
Hermion Sec. 18

144 acres



McCABE, ROBERT  
De Long Sec. 5

251 acres



LEIGH, EVERETT  
St. Augustine Sec. 19

Rt. 1  
320 acres



MC CABE, ROBERT JR.  
Sec 6

340 acres



BONNEY, LEITA  
De Long Sec. 4

72 acres



MC CABE, ROBERT JR.  
Sec. 6



MATHERS, GALE  
Maquon Sec. 2

Rt. 1  
156 acres



McCOY, A. LEE  
Maquon Sec. 8


Rt. 1  
90 acres



**MCDONALD, ROBERT** Rt. 1  
London Mills Sec. 31 134 acres



**MOFFETT, DR. R. A.** Sec. 12 Rt. 1  
Maquon R.C. Bailey Op. 595 acres



**McELROY, CHARLIE** Rt. 1  
London Mills Sec. 34 1 acre



**MOON, SEATON**  
Hermon Sec. 19 100 acres



**MEADOWS, LESLIE & HOWARD** Rt. 1  
Maquon Sec. 7 190 acres



**MOON, SEATON** Rt. 1  
London Mills Sec. 20 160 acres



**MEEKS, W. B.** Rt. 1  
London Mills Sec. 21 220 acres



**MOON, SEATON** Rt. 1  
St. Augustine Sec. 25 240 acres



MORRIS, FRANK H.  
Maquon Sec. 11

Rt. 1  
85 acres



NORRIS, ANDREW  
London Mills Sec. 30

Rt. 1  
100 acres



MORRIS, FRANK H.  
Maquon Sec. 11

Rt. 1  
235 acres



OWENS, VERN L.  
London Mills Sec. 35

Rt. 1  
168 acres



NELSON, LEO  
Maquon Sec. 14

Rt. 1  
180 acres



OWENS, WENDELL H.  
London Mills Sec. 33

Rt. 1  
360 acres



NESBIT, DARWIN  
London Mills

Rt. 1  
120 acres



PECK & MARKS  
DeLong Sec. 3

158 acres



**PERRY, I. T.**  
St. Augustine Sec. 31 Rt. 1  
93 acres



**POTTS, BESSIE**  
Maquon Sec. 2 Rt. 1  
117 acres



**PETTINGILL, A. T.**  
London Mills Sec. 20 Rt. 1  
50 acres



**REESE, MRS. LEONA**  
London Mills Sec. 36 Rt. 1  
156 acres



**PLATT, WALTER**  
Maquon Sec. 13 Rt. 1  
220 acres



**RIEKER, MILDRED**  
St. Augustine Sec. 30 Rt. 1  
80 acres



**PLATT, WALTER**  
Maquon Sec. 12 Rt. 1  
100 acres



**ROBINSON, MAX M.**  
London Mills Sec. 32 Rt. 1



ROBINSON, MAX M.  
London Mill Sec. 32

Rt. 1



ROBERTSON, W. S.  
Abingdon Sec. 7

Rt. 1  
240 acres



ROBINSON, MAX M.  
London Mills Sec. 32

Rt. 1  
43 acres



ROUTH, GERTRUDE MRS.  
Hermon Sec. 19

80 acres



ROBINSON, MAX M.  
London Mills Sec. 32

Rt. 1  
604 acres



ROUTH, GUY  
London Mills Sec. 21

Rt. 1  
240 acres



ROBINSON, MAX M.  
London Mills Sec. 32

Rt. 1



ROUTH, GUY  
Maquon Sec. 16

Rt. 1





ROUTH, HOWARD A.  
London Mills Sec. 29

Rt. 1  
80 acres




SCHARFENBERG, W. T.  
Maquon Sec. 9

Rt. 1



ROUTH, HOWARD  
Hermon Sec. 20

160 acres



SCHULSE, OSCAR H.  
DeLong Sec. 3

76 acres




SAMPSON, FRANK  
Maquon Sec. 20

Rt. 1  
105 acres



SELPH, MYLON MRS. Sec. 6 Rt. 1  
Maquon Leroy Selph Op. 116 acres



SCHARFENBERG, W. T. & SR. Rt. 1  
Maquon W.T. Scharfenberg Jr. 732 acres  
Sec. 9-10



SCHARFENBERG, W. T. Rt. 2  
Maquon Sec. 15 160 acres



WILLIAMS, WALTER  
Sec. 3

Rt. 1  
600 acres



WELLS, F. L.  
London Mills Howard Hook

Rt. 1

110 acres



WELLS, CLARENCE LEE  
London Mills Sec. 32

Rt. 1  
20 acres



WELLS, CLAIRE  
Sec. 8

Rt. 1  
160 acres



WILSON, CLAUDE  
Hermon Sec. 18

160 acres



SIMPSON, IRLA  
London Mills Sec. 28

Rt. 1  
120 acres



SKINNER, FLOYD  
Wagon Sec. 8

Rt. 1  
270 acres



SMITH, REECE  
Hermon Sec. 8

80 acres



BITH, S. F.  
R Long Sec. 4 132 acres



STRAWAL, ROYAL  
London Mills Sec. 35 Rt. 1  
122.7 acres



SMITH, STANLEY  
Herman Sec. 2) Box 4)  
100 acres



STRECA, CARL E.  
Maquon Sec. 3 Rt. 1  
112 acres



SNYDER, MRS. ANNA  
London Mills Sec. 35 Rt. 1  
80 acres




STRODE, R. W.  
Maquon Sec. 12 Rt. 1  
40 acres



SOTTIAUX, L.  
London Mills Sec. 26 Rt. 1  
148 acres



SULLIVAN, TIMOTHY  
Herman Sec. 18 235 acres



**SWARTZBAUGH, CLATE**  
 Hermon Sec. 7 146 acres



**TURNBULL, W.**  
 Maquon Sec. 36 Rt. 1  
 10 acres



**TESSIER, EARL DEAN**  
 London Mills Sec. 27 Rt. 1  
 80 acres



**THURMAN, OTIS**  
 London Mills Sec. 31 Rt. 1  
 41 acres



**TESSIER, EZRA**  
 London Mills Sec. 36 Rt. 1  
 111 acres



**VARNER, ANDREW**  
 St. Augustine Sec. 31 Rt. 1  
 100 acres



**THURMAN, HARLEY**  
 London Mills Sec. 25 Rt. 1  
 50 acres




**WALSH, C. H.**  
 Maquon Sec. 11 Rt. 1  
 325 acres



**WATKINS, JUNIOR**  
London Mills Sec. 21

Rt. 1  
120 acres



**WATKINS, WESLEY**  
London Mills Sec. 29

Rt. 1  
260 acres




**WATKINS, H. D.**  
London Mills Sec. 20

Rt. 1  
80 acres



**WELCH, DALE K.**  
St. Augustine

Sec. 30 Rt. 1  
80 acres



**WATKINS, LLOYD**  
London Mills Sec. 28

Rt. 1  
180 acres



**WOLF, HARLAN**  
London Mills

Rt. 1  
336 acres



**WATKINS, WARREN**  
London Mills Sec. 17

Rt. 1  
310 acres



**YONKER, HOWARD G.**  
London Mills Sec. 26

Rt. 1  
85 acres



**COPLEY TOWNSHIP**

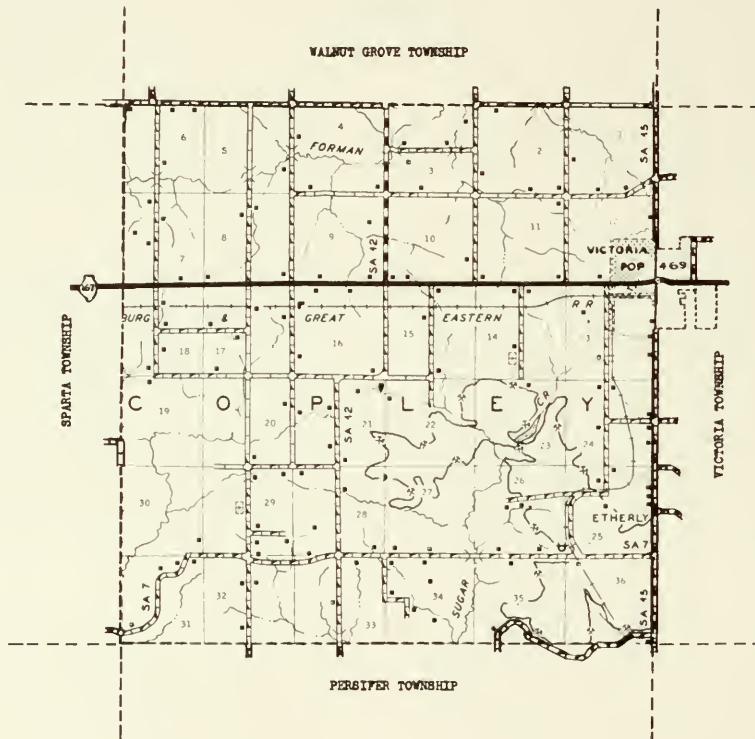
**VICTORIA**

**ETHERLEY**

COPLEY TOWNSHIP  
 GENERAL HIGHWAY MAP

PREPARED BY THE  
 BUREAU OF RESEARCH AND PLANNING  
 DIVISION OF HIGHWAYS  
 DEPARTMENT OF PUBLIC WORKS & BUILDINGS  
 IN COOPERATION WITH THE  
 U.S. DEPARTMENT OF COMMERCE  
 BUREAU OF PUBLIC ROADS

REVISIONS  
 SEE COUNTY  
 MAP  
 FOR DATES  
 OF REVISIONS  
 ON ROAD TYPE  
 AND CULTURAL  
 FEATURES.







## VICTORIA


Main part of the incorporated village of Victoria, with a total population of 469, lies in Victoria Township, located on the eastern border of Knox County. A smaller portion, numbering 140 inhabitants, is situated in adjoining Copley Township. The village is served by the Galesburg & Great Eastern Railroad and by State 167.

Victoria village was platted in 1849 around an early wayside inn conducted by George F. Reynolds. An impetus to its growth came when the Galesburg & Great Eastern Railroad was built through the village in 1899. Victoria is the only community in Victoria Township, which has a total population of 805. The township was settled as early as 1835.



### ETHERLEY

Another community in Copley Township is the hamlet of Etherly, which has a population of sixteen. It is served by the postoffice at nearby Victoria. The hamlet was laid out in 1894 by Samuel L. Charles, an early settler.



COPLEY SCHOOL DIST. 60  
Ida V. Jones, owner  
Oneida Sec. 7

Rt. 2



ABERNETHY, MILO  
Victoria Sec. 12

Rt. 1  
117 acres



WESTFALL CEMETERY  
Victoria Sec. 29

Rt. 2



ARMSTRONG & SONS  
Victoria Sec. 12

Rt. 2  
120 acres



OLD SCOTCH CEMETERY  
Victoria Sec. 14

Rt. 1  
1 acre



BARRER, GLENN & FERN  
Victoria Sec. 24  
David Goff, opr.

Rt. 2  
116 acres



COPLEY TOWNSHIP HALL  
Victoria Sec. 21

Rt. 1  
 $\frac{1}{2}$  acre



BECKERS, LANA & DORTHEA  
Victoria Sec. 11

Rt. 2  
160 acres



BECKER, MRS. LENIE  
Victoria Sec. 13

Rt. 2  
145 acres




BROWN, R. W. & SWANSON, VERNON  
Oneida Sec. 8

Rt. 2



BJORLING, ESTER  
Victoria Sec. 2

Rt. 1  
182 acres



BROWN, R. W. & SWANSON, VERNON  
Oneida Sec. 8

Rt. 2  
320 acres



BOWMAN, FORD  
Altona Sec. 3

Rt. 1  
20 acres



CARLSON, ARTHUR T.  
Knoxville Sec. 31

Rt. 1  
128 acres



BRIGGS, EARL  
Victoria Sec. 24

Rt. 2  
1 acre



CLARK, DAWYNE L.  
Victoria Sec. 1

Rt. 1  
80 acres



CLIFFORD, JOHN  
Victoria Sec. 1

Rt. 1  
160 acres



DOAK, McCREA  
Oneida Sec. 21

Rt. 2  
280 acres



COURTIGHT, PEARL  
Oneida Sec. 8

Rt. 2  
80 acres



DOAK, McCREA  
Oneida Sec. 16

Rt. 2



DOAK, DALE  
Oneida Sec. 17

Rt. 2  
140 acres



EDWARDS, OTIS  
Oneida Sec. 7

Rt. 1  
62½ acres



DOAK, DALE  
Oneida Sec. 17

Rt. 2  
180 acres



EIKER, ARCHIE  
Victoria Sec. 25

Rt. 2  
20 acres




ENGLAND, DUANE  
Knoxville Sec. 28

Rt. 1  
4 acres



GARBER, WILLIAM  
Victoria Sec. 21

Rt. 2  
80 acres



FOURTMAN, ERWIN C.  
Victoria Sec. 13

Rt. 2  
 $\frac{1}{2}$  acre



GIBBS, DEAN  
Victoria Sec. 35

Rt. 2  
193 acres



FREDRICKSON, VINCENT  
Victoria Sec. 14

Rt. 2  
277 acres



GIBBS, DEAN  
Victoria Sec. 25

Rt. 2  
13 acres



1st GALESBURG NATIONAL BANK & TRUST CO.  
Victoria Sec. 15

80 acres



GIBBS, HOWARD  
Victoria Sec. 26

Rt. 2



GIBBS, REED  
Victoria Sec. 32

Rt. 1  
80 acres



GIBBS, MRS. ROBERT  
Victoria Sec. 29

Rt. 2  
80 acres



GIBBS, REED  
Victoria Sec. 28

Rt. 2  
80 acres



GIBBS, ROBERT  
Victoria Sec. 28

Rt. 2  
120 acres




GIBBS, REED  
Victoria Sec. 29 John W. Curry

Rt. 2  
80 acres




GORDON, IVAN R.  
Victoria Sec. 10

Rt. 2  
320 acres



GIBBS, REED  
Victoria Sec. 20

Rt. 2  
698 acres



GORDON, MERLE RICE  
Victoria Sec. 14

Rt. 2  
80 acres



GUSTAFSON, AXEL  
Victoria Sec. 36

Rt. 2  
15 acres



JOHN HAUTER ESTATE  
Victoria Sec. 15

Rt. 2  
90 acres



HARTZELL, F. W. & SON  
Victoria Sec. 2

Rt. 1  
220 acres



HENRY, ORVAL  
Victoria Sec. 26

Rt. 2  
15 acres



HARRISON, C. C.  
Victoria Sec. 24

Rt. 2  
115 acres



HOPPING, HARRY SR.  
Victoria Sec. 33

Rt. 2  
 $\frac{1}{4}$  acre



HATCH, J. WALTER  
Oneida Sec. 5

Rt. 2  
160 acres



HOUSWALD, BLANCHE B.  
Oneida Sec. 18

Rt. 2  
160 acres





HUFFMAN, ALVA  
Victoria Sec. 6 Rt. 1  
300 acres



JOHNSON, EARL G.  
Victoria Sec. 35 Rt. 2  
57 acres



ILLINOIS COAL CORP.  
Altona Sec. 33 Rt. 1  
200 acres



JOHNSON, ELMER  
Oneida Sec. 17 Rt. 2  
310 acres



JOHNSON, ALICE W.  
Victoria Sec. 9 Rt. 1  
160 acres



JOHNSTON, KEITH  
Victoria Sec. 25 Rt. 2



JOHNSON, AXEL  
Victoria Sec. 26 Rt. 2  
33 acres



JOHNSTON, KEITH  
Victoria Rt. 2  
375 acres



JOHNSON, R. A.  
Victoria Sec. 24

Rt. 2  
40 acres



KING, KEITH K.  
Oneida Sec. 7

Rt. 1  
122 acres



JOHNSON, VICKTOR  
Altona Sec. 31

Rt. 1  
343 acres



KNOX COLLEGE  
Victoria Sec. 23

Rt. 1  
15 acres



JONES, IDA V.  
Oneida Sec. 7

Rt. 2  
80 acres



LARSON, ROSA  
Victoria Sec. 11

Rt. 1  
240 acres




KING, KEITH  
Victoria Sec. 28

Rt. 1  
225 acres



LITTLE JOHN COAL CO.  
Victoria Sec. 21

Rt. 2



LITTLE JOHN COAL CO. (Strip Mine) Rt. 2  
Victoria Sec. 25



MACY, WILBUR D. Rt. 2  
Victoria Sec. 13 77 $\frac{1}{4}$  acres



LITTLE JOHN COAL CO. Rt. 1  
Victoria Sec. 28 51 acres



MAGNUSON, NORENE Rt. 1  
Altona Sec. 2 160 acres



LITTLE JOHN COAL CO. Rt. 1  
Victoria Sec. 28 40 acres



MALCOLM, HERMAN Rt. 2  
Oneida Sec. 7 141 acres



LITTLE JOHN COAL CO. Rt. 2  
Victoria Sec. 21



MCDOWELL, DEWITT Rt. 1  
Oneida Sec. 16 160 acres



McDOWELL, DEWITT  
Victoria Sec. 15

Rt. 2  
160 acres



McLAUGHLIN, HELEN  
Kenneth King, opr.  
Oneida Sec. 29

Rt. 2  
160 acres



McDOWELL, KIRK  
Victoria Sec. 10

160 acres



McMASTER, A. T.  
Oneida Sec. 4

Rt. 2  
320 acres



McKIE, ARTHUR  
Oneida Sec. 16

Rt. 1  
120 acres



McMASTER, A. T.  
Victoria Sec. 34

Rt. 1



McKIE, ART.  
Oneida Sec. 17

Rt. 2  
80 acres



MILROY, NEWTON M.  
Victoria Sec. 24

Rt. 2  
80 acres



MORGAN, A. D.  
Oneida Sec. 18

Rt. 2  
1 acre



NELSON, CLEM  
Victoria Sec. 12

Rt. 1  
159 acres



MOORE, WILLIAM B.  
Oneida Sec. 6

Rt. 2  
320 acres




NELSON, ED, & MINNIE & ESTER  
Oneida Sec. 6

Rt. 2  
240 acres



MYNARD, WARREN A.  
Oneida Sec. 7

Rt. 1  
140 acres



NORTHERN ELECTRIC  
Oneida Sec. 9

Rt. 1  
200 acres



NEFF, EARL A.  
Knoxville Sec. 29

Rt. 1  
19½ acres



OLSON, MISS ANNIE  
Victoria Sec. 13

160 acres



OLSON, ANNA  
Oneida Sec. 16 320 acres



PYLES, PHEALTY  
Victoria Sec. 26 Rt. 2  
30 acres



OSBERG, RICHARD J.  
Oneida Sec. 18 Rt. 2  
200 acres



REYNOLDS, ETHEL A.  
Oneida Sec. 4 Rt. 2  
160 acres



PETERSON, CHARLIE  
Victoria Sec. 34 Rt. 2  
340 acres



ROBERTSON BROS.  
Victoria Sec. 1 Rt. 1  
93 acres



PONDER, MARION  
Victoria Sec. 25 Rt. 2  
5 acres



ROBBINS, HOWARD  
Victoria Sec. 13 Rt. 2  
160 acres



ROYER, CHESTER  
Victoria Sec. 24

Rt. 2  
130 acres



SEIBOLDT, A. O.  
Victoria Sec. 29  
Clarence Seiboldt, opr.

Rt. 2  
294 acres



SEIBOLDT, ARTHUR  
Victoria Sec. 15

Rt. 1  
160 acres



SEIBOLDT, WILLIAM J.  
Victoria Sec. 21

Rt. 1  
160 acres



SEIBOLDT, A. O.  
Victoria Sec. 29 Clarence Seiboldt, op

Rt. 2



SEIBOLDT, WILLIAM F.  
Victoria Sec. 21

Rt. 2  
80 acres



SEIBOLDT, ARTHUR  
Victoria Sec. 22

Rt. 2  
80 acres



SEWARD, MRS. SADIE  
Victoria Sec. 13

Rt. 2  
160 acres



SOPHER, G. W.  
Victoria Sec. 24

Rt. 2  
104 acres



STOUGHT, LESTER  
Victoria Sec. 14

Rt. 1  
120 acres



SOYNER, FLOYD  
Oneida Sec. 9

Rt. 1  
242 acres



SWANSON, O. R.  
Knoxville Sec. 31

Rt. 1  
280 acres




STONEFORT COAL CORP.  
Frank Maslund, opr.  
Victoria Sec. 24

Rt. 2  
99 acres



SWANSON, O. R.  
Knoxville Sec. 31

Rt. 1



STONE FORT COAL CO.  
Victoria Sec. 33

Rt. 2  
100 acres



THAYER, LULA M.  
Oneida Sec. 6

Rt. 2  
180 acres





THEDE, RALPH  
Oneida Sec. 8

320 acres



WESTERDALE, VIOLET  
Oneida Sec. 4

Rt. 2  
272 acres




THEDE, RALPH  
Oneida Sec. 17

Rt. 2  
80 acres



WESTERGREEN, ARTHUR V.  
Knoxville Sec. 29-30

Rt. 1  
278 acres




WAGHER, J. L.  
Victoria Sec. 28

Rt. 2  
40 acres



WRIGHT, MRS. C. M.  
Oneida Sec. 6

Rt. 2  
80 acres



WAGHER, VICTOR  
Victoria Sec. 27

Rt. 2  
160 acres



YOUNGREN, A. H.  
Oneida Sec. 7

Rt. 1




# ELBA TOWNSHIP

REVISIONS	
SEE COUNTY	
MAP	
FOR DATES OF REVISIONS ON ROAD TYPE AND CULTURAL FEATURES.	


ELBA TOWNSHIP  
GENERAL HIGHWAY MAP

PREPARED BY THE  
BUREAU OF RESEARCH AND PLANNING  
DIVISION OF HIGHWAYS  
DEPARTMENT OF PUBLIC WORKS & BUILDINGS  
IN COOPERATION WITH THE  
U.S. DEPARTMENT OF COMMERCE  
BUREAU OF PUBLIC ROADS

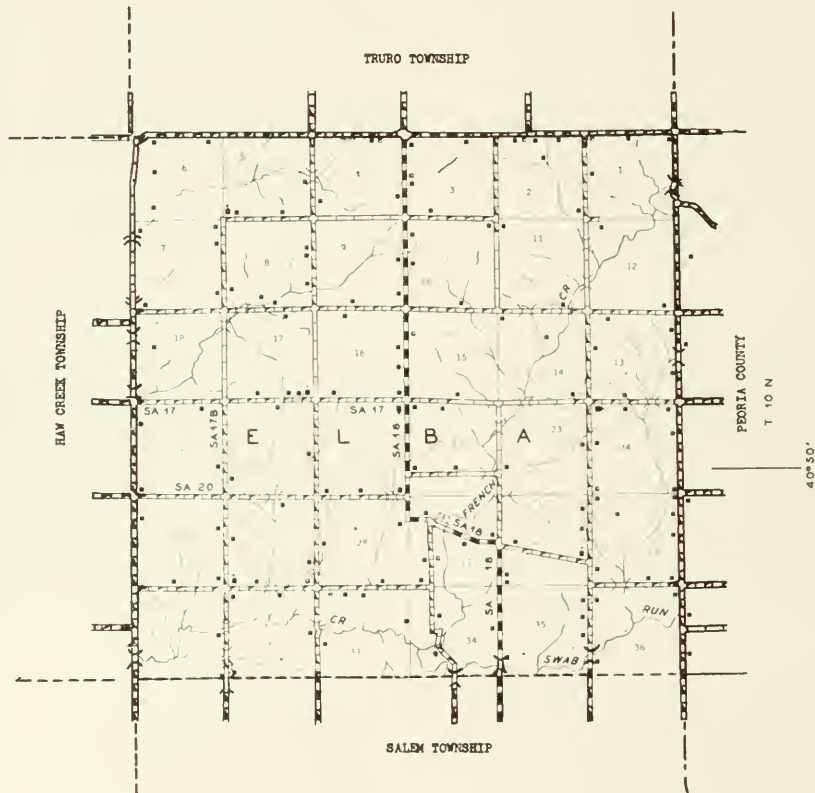
SCALE




SCALE OF ENLARGEMENTS



POLYCONIC PROJECTION





ELBA M. E. CHAPEL

Sec. 17 Williamsfield



BLUE SKY SCHOOL  
Albert Severt, owner  
Maquon Sec. 29

Rt. 2



ASBURY, IRA  
Williamsfield Sec. 7 170 acres



ADAMS, JOHN  
Williamsfield Sec. 17 280 acres



BAILEY, MISS MINA  
Yates City Sec. 27 498 acres



BAIRD, B. L. & J. ROSS Rt. 1  
Yates City Sec. 14 200 acres



BEECHER, DR. M. C. Rt. 1  
Gilson Sec. 5 500 acres




BAIRD, JAS. O. Rt. 2  
Williamsfield Sec. 9 160 acres



BEECHER, DR. M. C. Rt. 1  
Gilson Sec. 6 200 acres



BAIRD, J. ROSS Rt. 1  
Williamsfield Sec. 4 280 acres



BEETLER, ROBERT Rt. 1  
Yates City Sec. 13 120 acres



BAIRD, VESPER Rt. 1  
Gilson Sec. 6 252 acres



BEETS, HAROLD Rt. 1  
Yates City Sec. 21 160 acres



BELLSY, VIOLA  
Yates City Sec. 13

Rt. 1  
280 acres



BROADFIELD, HARLEY  
Yates City Sec. 27

189 acres



BIGLER, CLARA MRS.  
Maquon Sec. 30

Rt. 2  
160 acres



BROADFIELD, JOHN  
Williamsfield Sec. 2

Rt. 1  
156.8 acres



BODINUS BROS.  
Williamsfield Sec. 16

Rt. 1  
240 acres



BROADFIELD, W. R.  
Williamsfield Sec. 10

Rt. 1  
200 acres




BRIDGES, S. N.  
Yates City Sec. 28

80 acres



CARTER, REED  
Williamsfield Sec. 10

Rt. 2  
80 acres



CATTON, CLARENCE E.  
Yates City Sec. 35 80 acres



DALTON, EARL C.  
Yates City Sec. 15 5 acres



COWELL, ELLA & LOTTIE  
Dahinda Sec. 5 Rt. 1  
80 acres



DALTON, EARL C.  
Yates City Sec. 16 160 acres



CRONOBLE, RUSSELL H.  
Yates City Sec. 15 200 acres



DALTON, EARL C.  
Berwyn Nelson, opr.  
Yates City Sec. 15 320 acres



DALTON, EARL C. Guy Nelson, opr.  
Yates City Sec. 16 80 acres



DAUM, ELMER L.  
Dahinda Sec. 4 Rt. 1  
210 acres





DAVIS, GUY G.  
Williamsfield Sec. 17 240 acres



EKSTRAND, HERMAN  
Yates City Sec. 22 200 acres




DAVIS, GUY G.  
Williamsfield Sec. 17




ELDERT, MRS. ETHEL  
Raymond D. Eldert, opr.  
Yates City Sec. 16 Rt. 1  
120 acres



DAVIS, ROY R.  
Williamsfield Sec. 17 280 acres



ELDERT, MILO T.  
Yates City Sec. 29 160 acres



DEETS, FRANK  
Williamsfield Sec. 10 Rt. 2  
240 acres



EMKEN, CHRIS  
Maquon Sec. 30 Rt. 2  
157 acres



EMKEN, EIBE Rt. 2  
Maquon Sec. 30 160 acres



GALPIN, J. W. Rt. 2  
Williamsfield Sec. 3 120 acres



FLYNN, IRENE V. Rt. 2  
Maquon Sec. 7 143 acres



GIBBS, CLIFF Rt. 1  
Gilson Sec. 7 165 acres



FOSTER, JAS. E. Rt. 1  
Elmwood Sec. 36 80 acres



GOODING, FLOYD Rt. 1  
Robert Webber, opr.  
Elmwood Sec. 12 240 acres



FUSSNER, VALLA Rt. 2  
Maquon Earl Carter Op. Sec. 31 240 acres



GRAVES, LAWRENCE Rt. 1  
Yates City Sec. 14 188 acres




GRAVES, LAWRENCE  
Williamsfield Sec. 2 Rt. 2  
55 acres




HELLER, LOWELL  
Elmwood Sec. 25 Rt. 1  
80 acres



GRAZE, RUSSELL  
Yates City Sec. 21 Rt. 1  
80 acres



HEINZ, PETER  
Elmwood Sec. 36 Rt. 1  
80 acres



HELLER, ELMER  
Yates City Sec. 22 Rt. 1  
80 acres



HIEGARNER, JESSIE L.  
Yates City Sec. 14 Rt. 1  
160 acres



HELLER, MRS. FLOYD  
Williamsfield Sec. 9 160 acres



HOYT, ELIZABETH  
Yates City Sec. 33 Rt. 1  
160 acres



HOYT, PERL  
Elmwood Sec. 24

Rt. 1  
80 acres



KAY, EVERETT  
Yates City Sec. 32

Rt. 1  
160 acres



HUNTER, VERNA  
Williamsfield Sec. 6

110 acres



KELL, IVA G.  
Williamsfield Sec. 12

Rt. 2  
80 acres



HURFF, LORENA  
Yates City Sec. 28

320 acres



KELSO, ENOS  
Williamsfield Sec. 8

3 acres



JONES, R. C.  
Yates City Sec. 27

10 acres



KEYSER, JOHN  
Yates City Sec. 29

Rt. 1  
110 acres



**KING, EUG.**  
 Noah Herrmann, opr.  
 Williamsfield Sec. 3 225 acres



**MATSON, EARL**  
 Williamsfield Sec. 5 105 acres



**KIRTLEY, J. W.**  
 Williamsfield Sec. 8 126 acres



**MC CABE, ROBT. JR**  
 Williamsfield Sec. 20 240 acres  
 Rt. 2  
 Ross Weaver Op.



**KNEER, JOS. F.**  
 Williamsfield Sec. 4 219 acres



**McCANN, T.**  
 Yates City Sec. 33 130 acres




**MACHIN, GEORGE**  
 Williamsfield Sec. 2 30 acres  
 Rt. 2



**MCGOVERN, ART**  
 Maquon Sec. 19 235 acres  
 Rt. 2



McKABE, ROBERT JR.  
Ed. Wheeler, opr.  
Yates City Sec. 35 160 acres



McMULLEN, LEE & BERTHA  
Yates City Sec. 35 80 acres



McKINTY, ORRIN  
Yates City Sec. 26 80 acres



MILLER, MRS. G. W.  
Yates City Sec. 16 80 acres



McKINTY, OWEN  
Yates City Sec. 21 Rt. 1  
80 acres



MILROY, HOWARD  
Williamsfield Sec. 7 Rt. 2  
40 acres



McKOWN, L. E.  
Yates City Sec. 35 80 acres



MOON, MRS. ED  
Williamsfield Sec. 1 Rt. 2  
120 acres



MORGAN, EUG.  
Maquon Sec. 29

Rt. 2  
210 acres



MUNDY, MRS. MAUD  
Williamsfield Sec. 1

Rt. 2  
12 acres



MURDOCK, DALE & HALL, GLADYS L.  
Williamsfield Sec. 1

Rt. 2  
160 acres



NORTH, EARL J. H., RALPH N. & ADAH K.  
Yates City Sec. 25

Rt. 1  
80 acres




MURDOCK, MERRILL  
Raymond Murdock, opr.  
Williamsfield Sec. 1

Rt. 2  
120 acres



NORTH, EARL J. H., RALPH N. & ADAH K.  
C. R. Runyon, opr.  
Yates City Sec. 24

Rt. 1  
160 acres



MURPHY, MRS. M.  
Williamsfield Sec. 10

160 acres



ORME, JAS. R. & ALICE A.  
Williamsfield

Rt. 2  
80 acres



OUDEKIRK, LOY MRS.  
Maquon Sec. 19 160 acres



QUICK, FRED SR.  
Williamsfield Sec. 2 Rt. 1



PLACK, DEAN  
Williamsfield Sec. 7 240 acres



RAMBO, WM. M.  
Elmwood Sec. 24 Rt. 1  
80 acres



ELLIOTT, LETTA & POTTS, LESTER  
Williamsfield Sec. 8 160 acres



RAMBO, WM. M.  
Elmwood Sec. 25 Rt. 1  
80 acres




QUICK, FRED SR.  
Williamsfield Sec. 2 Rt. 2  
228 acres



RAMP, T. A.  
Maquon Sec. 19 Rt. 2  
154 acres





RAMP, TOM L.  
Yates City Sec. 36 160 acres



SCHAER, BERNARD  
Yates City Sec. 11 Rt. 1



RAMP, ROM L.  
Yates City Sec. 36 240 acres



SHELEY, WILLARD  
Elmwood Sec. 24 Rt. 1  
120 acres



RAY, EVERETT R.  
Yates City Sec. 28 100 acres



SHELEY, WILLARD  
Elmwood Sec. 13 Rt. 1  
240 acres



RUNYON, MRS. EARL  
Donald Runyon, opr.  
Yates City Sec. 25 102½ acres



SHERMAN, ALMA  
Maquon Sec. 20 Rt. 2  
80 acres



SHERMAN, E. L.  
Maquon Sec. 19

Rt. 2  
160 acres



SPEER, C. C.  
Yates City Sec. 33

160 acres



SHERMAN, L. O.  
Williamsfield Sec. 20

217 acres



SPEER, C. C.  
Yates City Sec. 33



SMITH, FRED  
Williamsfield  
Chester Kelly Op.

Sec. 5  
295 acres



SPRECHER, LEWIS  
Yates City Sec. 23

Rt. 1  
240 acres




SMITH, LLOYD  
Williamsfield Sec. 2

Rt. 2  
62 acres



STAGGS, C. M.  
Elmer Grubb, opr.  
Yates City Sec. 13

Rt. 1  
240 acres



STAGGS, CLAUDE M.  
Douglas Sec. 32



SWANSON, E.  
Yates City Sec. 23 40 acres



STAGGS, CLAUDE M.  
Douglas Sec. 32




TERRY, MRS. CORA  
Donald Benson, opr.  
Yates City Sec. 26 272 acres



STAGGS, CLAUDE M.  
Maquon Sec. 32 Rt. 2  
317 acres



TERRY, MRS. CORA Donald Benson, opr.  
Yates City Sec. 26 200 acres



STECK, O. E.  
Yates City Sec. 34 83 acres




TERRY, CORA  
Yates City Sec. 23 200 acres



TERRY, ELVA & OWEN  
Yates City Sec. 34

90 acres



THURMAN, JOHN  
Williamsfield

Sec. 8

50 acres



TERRY, ELVA & OWEN  
Yates City Sec. 27

280 acres



TOLBERT, ERNEST  
Maquon Sec. 30

Rt. 2  
77 acres



THURMAN, ELVIN  
Yates City Sec. 27

100 acres



TOWNSLEY, DOROTHY  
Yates City Sec. 22

120 acres



THURMAN, FRANKLIN  
Williamsfield Sec. 9

160 acres



TROTH, HARRY  
Yates City Sec. 29

160 acres



TROTH, RAYMOND  
Elmwood Sec. 36

Rt. 1  
120 acres



WHEELER, THE JAMES  
Yates City Sec. 35

83 acres



VOGEL, MRS. H.  
Lloyd Larson, opr.  
Williamsfield Sec. 11

200 acres



WHITING, JAMES  
Elmwood Sec. 25

Rt. 1  
110 acres



WALKER, LLOYD  
Yates City Sec. 22

Rt. 1  
80 acres



WINDISH, SARAH T.  
Rex McDonald, opr.  
Yates City Sec. 32

Rt. 1  
163 acres



WALLACE, AARON  
Yates City Sec. 33

80 acres



WOLTZEN, MRS. EVA  
Williamsfield Sec. 3

140 acres



WOODCOCK, CLARENCE  
Elmwood

Rt. 1  
160 acres



WOOLSEY, UNA  
Maquon Sec. 18

Rt. 2  
277 acres

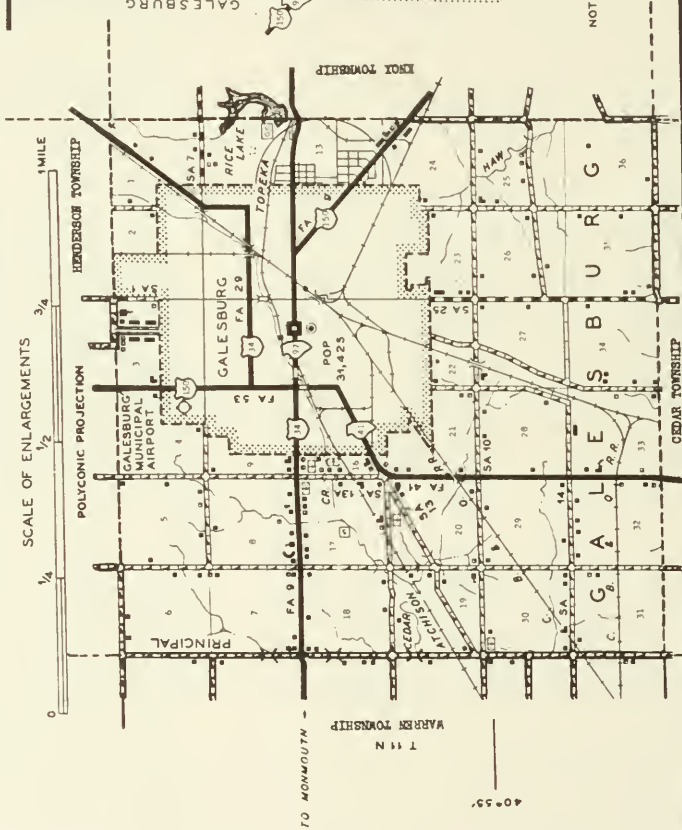

# GALESBURG TOWNSHIP

GALESBURG AND GALESBURG CITY TOWNSHIP

GENERAL HIGHWAY MAP

PREPARED BY THE  
 BUREAU OF RESEARCH AND PLANNING  
 DIVISION OF PUBLIC WORKS & BUILDINGS  
 DEPARTMENT OF COMMERCE  
 IN COOPERATION WITH THE  
 U.S. DEPARTMENT OF COMMERCE  
 BUREAU OF PUBLIC ROADS


REVISIONS  
 SEE COUNTY  
 MAP  
 FOR LISTING  
 OF REVISIONS  
 ON ROAD TYPE  
 AND MILEAGE  
 FEATURES.



EAST OF GALESBURG  
 T 11 N  
 R 1 E  
 NOTE: GALESBURG CITY TOWNSHIP IS COTERMINOUS  
 WITH CITY OF GALESBURG



MERCURY  
MOTORS



BOATS  
SWITZER CRAFT  
YELLOW JACKET  
PABST  
SPEED LINER

ALUMINUM BOATS: Feather Craft . . . Cadillac . . . Blue Star  
TRAILERS: Master Craft . . . Trail-Car . . . Holsclaw

## DEETS HI-WAY MARINE SALES

ROUTE 2

GALESBURG, ILLINOIS

PHONE 8019-2



### *Farmers* IMPLEMENT COMPANY

SALES AND SERVICE

FARM MACHINERY — TRACTORS  
REFRIGERATION

COMPLETE PARTS & SERVICE DEPARTMENT  
IN THE SHOP OR ON YOUR FARM

GALESBURG  
ILLINOIS



PHONE  
9292-4

*Dinsmore*

### FINANCE & INSURANCE AGENCY, INC.

GALESBURG, ILLINOIS

Insurance For Anything Anywhere

HAIL - CROP - AUTOMOBILE - FIRE - FARM  
LIABILITY - HEALTH AND ACCIDENT - POLIO  
AUTOMOBILE FINANCING

65 S. PRAIRIE ST.

PHONE 4303

# FIRST GALESBURG NATIONAL BANK AND TRUST COMPANY

GALESBURG, ILLINOIS

COMPLETE TRUST SERVICE • FARM MANAGEMENT DEPARTMENT

PHONE 4874

MEMBER • FEDERAL DEPOSIT INSURANCE CORPORATION

## DE FOREST FEED & SEED CO.

*Manufacturers of De Forest Pride Hi-Fortified Feeds*

GALESBURG, ILL.

PHONE 4375

ABINGDON, ILL.

PHONE 1192



*Consumers'*  
GRAIN  
*and* SUPPLY CO.

GALESBURG, ILLINOIS

GRAIN - FEED    AGRICULTURAL  
SEED        CHEMICALS

JOHN M. SUTOR

W. J. "BILL" KRUPPS



## ALPS

INSURANCE AGENCY  
CHERRY & SIMMONS STREETS

DIAL 4527

WE HAVE ALL LINES  
WE SPECIALIZE IN AUTO INSURANCE

*"See the Alps"*

GALESBURG — ILLINOIS



CORPUS CHRISTI CHURCH

Galesburg



LOMBARD SCHOOL  
Galesburg

ORCHARD COURT

TRAILER-COURTS

PHONE 5404-0

1719 W. Main St.  
Galesburg, Illinois

## **McGREW & McGREW AGENCY, INC.**

**INSURANCE • BONDS**


**CROPS • AUTOMOBILE • DWELLING • ACCIDENT**

**HOSPITALIZATION AND POLIO**

**35 SO. PRAIRIE ST.**

**DIAL 4523**

**GALESBURG, ILL.**



HURLEY SCHOOL  
Roy F. Matthews, owner  
Galesburg Sec. 33

Rt. 3



CHERRY GROVE SCHOOL  
Russell & Josephine Olinger, owners  
Galesburg Sec. 29 1 acre

Rt. 3



THIRLWELL SCHOOL DIST. 107  
James B. Redington, owner  
Galesburg Sec. 21

Rt. 3



BRUSH CREEK SCHOOL  
Rex Rutledge, owner  
Galesburg Sec. 12 1 acre

Rt. 3



LINWOOD CEMETERY  
Galesburg Sec. 17

Rt. 2



EAST LINWOOD CEMETERY  
Galesburg Sec. 16

Rt. 2



SAINT JOSEPH CEMETERY  
Galesburg Sec. 17

Rt. 2



GALESBURG COURT-HOUSE  
Galesburg



GALESBURG MUNICIPAL AIRPORT  
Galesburg Sec. 4



GALESBURG SANITARY DIST. Sec. 17  
Galesburg Sewage Treatment Plant  
40 acres



UNIVERSITY HATCHERY Rt. 3  
Galesburg Sec. 13 2 acres



KIDDIE PLAYLAND Rt. 150 N.  
Galesburg



ADAMS, H. V. Rt. 3  
Galesburg Sec. 19 51 acres



ADCOCK, WAYNE Rt. 3  
Galesburg Sec. 33 2 acres



ADMIRAL CORPORATION  
Galesburg




ARNOLD, RAY M. Rt. 3  
Galesburg Sec. 34 540 acres



AUSTIN, JAMES N.  
Galesburg Sec. 31

Rt. 2  
82 acres



BROWN SPECIALTY CO.  
Galesburg



BARRY, MRS. WILLIAM  
Galesburg Sec. 5

Rt. 2  
120 acres



BUTLER MANUFACTURING CO.  
GALESBURG SOW PRODUCTS (in background)  
Galesburg



BENSON, H.  
Galesburg Sec. 1

Rt. 1  
10 acres



CAMPBELL, GLENN  
Galesburg Sec. 3

Rt. 1  
17½ acres



BONHAM, FOREST D.  
Galesburg Sec. 1

Rt. 1  
80 acres



C. B. & O. R.R. ( Tie Plant)  
Galesburg Sec. 33

Rt. 3




CARLSON, OREN L. & LORRINE Rt. 3  
Galesburg Sec. 13 30 acres



CLAY, FRITZ Rt. 3  
Galesburg Sec. 20 70 acres



CARUTHERS, ANTOINETTE Rt. 3  
Galesburg Sec. 35 120 acres




CLINE, ALBERT R. Rt. 3  
Galesburg Sec. 23




CLAY ESTATE Rt. 3  
Dale B. Clay, opr. Sec. 29 100 acres



COE, M. P. Rt. 1  
Galesburg Sec. 20 35 acres



CLAY, FRITZ Rt. 3  
Galesburg Sec. 29 157 acres



COFFEY, HOWARD & KASEL, GERTRUDE Rt. 2  
Galesburg Sec. 7 330 acres



COFFEY, JOHN G.  
Galesburg Sec. 17

Rt. 2




CRAFT, M. C.  
Galesburg Sec. 16

Rt. 2  
1 acre



CORBIN, MRS. MARION  
Galesburg Sec. 19

Rt. 2  
165 acres



CRAIG, ELLA  
Galesburg Sec. 8

Rt. 2  
240 acres



COX, MARY ANN  
Galesburg Sec. 31

Rt. 2  
77 acres



CRAIG, JAMES  
Galesburg Sec. 28

Rt. 3  
158 acres



COX SISTERS  
Galesburg Sec. 6

Rt. 2  
160 acres




CRATTY, E.  
Galesburg Sec. 30

Rt. 2  
20 acres





**GALESBURG BOWL & MRS. BEVERAGES INC.**  
 2345 & 2315 Grand Ave. Sec. 13  
 Galesburg Charles Cross



**DOHRN TRANSFER CO.** 1860 Monmouth Blvd.  
 Galesburg



**DALTON, C. C.** Rt. 3  
 Galesburg Sec. 32 78 acres




**DOWDS, LEE** Rt. 3  
 Galesburg Sec. 29 3 acres



**DEETS, JACK** Rt. 2  
 Galesburg Sec. 9 80 acres



**DUNN, MRS. H. L.** Rt. 2  
 Galesburg Sec. 8 68 acres



**DENISAR, STANLEY H.** Rt. 3  
 Galesburg Sec. 32 117 acres



**EDELEN, MARY FAY & NORRIS, MR. & MRS. F. E.** Rt. 3  
 Galesburg Sec. 13 5 1/4 acres



FRANKS 2100 CLUB  
VARIETY MARKET  
Galesburg

2100 Grand Ave.  
2110 Grand Ave.



GOLDEN CREAM DAIRY  
Galesburg

1700 Grand Ave.



GALESBURG DRIVE-IN-THREATRE  
Galesburg Sec. 8

Rt. 2



GOODE, CATH. O.  
Galesburg Sec. 1

Rt. 1  
42 acres



GEHRING BROTHERS  
Galesburg Sec. 22 & 23

Rt. 3  
515 acres



GRADY, L.  
Galesburg Sec. 5

Rt. 2  
78 acres




GEHRING, EARL & WEBSTER  
Galesburg Sec. 23

Rt. 3  
120 acres



GRAHAM, CHARLES  
Galesburg Sec. 21

Rt. 2  
159 acres



GRAHAM, CHARLES  
Galesburg Sec. 21

Rt. 2



GRIFFITH, CHARLES B.  
Galesburg Sec. 35

Rt. 3



GREENE, ALVAH  
Galesburg Sec. 35

160 acres



GRIFFITH, CHARLES B.  
Galesburg Sec. 35

Rt. 3  
120 acres



GREENE, ALVAH  
Galesburg Sec. 36

80 acres



GRIFFITH, CHAS.  
Russell Griffith, opr.  
Galesburg Sec. 35

Rt. 3  
137 acres



GRIFFITH, EUGENE & BALLINGER, GOLDIE  
Galesburg Sec. 35

Rt. 3  
120 acres



GUMM, EDWIN J.  
Galesburg Sec. 36

Rt. 3  
720 acres



MILAN HAMMOND ESTATE  
Galesburg Sec. 5

Rt. 2  
103 acres




HAYES, SARAH  
Rolland Kenney, opr.  
Galesburg Sec. 35

Rt. 3  
120 acres



HANSON, H. P. V. MRS.  
Galesburg, Sec. 22

Rt. 3  
34 acres



SARAH HAYES ESTATE  
Galesburg Sec. 35

Rt. 3  
120 acres



HARBOUR LIGHTS  
Galesburg Sec. 3

Rt. 150 N.



HAZEN, L. C.  
Galesburg Sec. 17

Rt. 2  
87 acres



HAYES ESTATE  
Galesburg Sec. 26

Rt. 3  
160 acres




HERCZE, WILLIAM  
Galesburg Sec. 18

Rt. 2  
80 acres



HINKLEY, PLUMA E.  
Galesburg Sec. 1

Rt. 1  
96 acres



INNESS, HENRY  
Galesburg Sec. 28

Rt. 3  
160 acres



HINKLEY, MRS. WILLIAM  
Galesburg

Rt. 1  
100 acres



JOHNSON BROS.  
Galesburg Sec. 18

Rt. 2  
78 acres




INNESS FARM  
Galesburg Sec. 27

Rt. 3  
193 acres



JOHNSON BROS.  
Galesburg Sec. 7

Rt. 2  
108 acres



INNESS FARM  
Galesburg Sec. 28

Rt. 3  
120 acres



JOHNSON, DR. WILLIAM  
Galesburg Sec. 8

Rt. 2



JOHNSON, DR. WILLIAM  
Galesburg Sec. 8

Rt. 2  
47 acres



JOHNSON, WILLARD  
Galesburg Sec. 18

Rt. 1  
40 acres



K. & R. SUPER MARKET  
Galesburg

Rt. 150 N.



KNOX COUNTY HWY. DEPT. Galesburg  
SMITTY'S AUTO SALES 2300 Grand Ave.  
JOE'S PLACE 2320 Grand Ave.



LARSEN, CARL  
Galesburg Sec. 1

Rt. 1  
116 acres



LARSON, H.  
Galesburg Sec. 1

Rt. 1  
30 acres



LEMON, FANNY  
Galesburg Sec. 28

Rt. 3  
126 acres



LINDSTROM, TILLIE  
Galesburg Sec. 1

Rt. 1  
160 acres



MALLEY, FORESTER  
Ed Murk, opr.  
Galesburg Sec. 32

Rt. 3  
260 acres




McCLELLAND, MR. & MRS. HERBERT  
Galesburg Sec. 17

Rt. 2  
73 acres




MALLEY, MRS. JOHN  
Galesburg Sec. 32

Rt. 3  
140 acres



MC CUE OIL CO.  
Galesburg 2501 Grand Ave.

Sec. 13  
2501 Grand Ave.  
Rt. 3  
1 acre



MARTIN, WILLIAM  
Galesburg Sec. 32

Rt. 3  
156 acres



McTIERMAN ESTATE, STEPHEN  
Galesburg Sec. 29

Rt. 3  
120 acres



McCABE, ROBERT JR.  
Galesburg Sec. 19

Rt. 2  
340 acres



MILLER, E. R.  
Galesburg Sec. 30

Rt. 2  
215 acres



MILLER, ERNIE Rt. 2  
Melvin McCaw, opr.  
Galesburg Sec. 31 147 acres



MORSE, MRS. RALPH E. Rt. 3  
Galesburg Sec. 27 187 acres



MILLER, E. R. Rt. 2  
Galesburg Sec. 30



MOSSER, LLOYD L. Rt. 2  
Galesburg Sec. 30 240 acres



GALESBURG TRACTOR & LUG CO. Galesburg  
W. Morris & H. Stromberg Sec. 24 Rt. 3  
GALESBURG IRON & METAL CO. F. Kokes



MUNSON, CARL Rt. 2  
Galesburg Sec. 31



MORRISON, JACK Rt. 3  
Galesburg Sec. 27 4½ acres



MUNSON, CARL Rt. 2  
Galesburg Sec. 31 320 acres





WELCH, BERNADINE & MURPHY, FRANCES Rt. 2  
Galesburg Sec. 5 80 acres



NELSON, SIG. B. Rt. 3  
Galesburg Sec. 26 200 acres



MURPHY, FRANCES & WELCH, BERNARDINE Rt. 2  
Galesburg Sec. 6 154 acres



NICHOLS, FRED Rt. 3  
Galesburg Sec. 25 240 acres



NELSON & PAINTER Rt. 3  
Galesburg Sec. 28 219 acres



NORRIS, WILLIAM & DOROTHY 1487 E. 5th  
Galesburg Sec. 23 10½ acres




NELSON, SIG. B. Rt. 3  
Galesburg Sec. 26



OHLSON, ANTON 50 acres  
Galesburg Sec. 7



OHLSON, ANTON  
Galesburg Sec. 7 6 acres



PICKARD, FRED  
Galesburg Sec. 17 Rt. 2  
30 acres



PACKINGHAM, MARY  
Galesburg Sec. 8 Rt. 2  
80 acres



PIERCE, HANFORD T.  
Galesburg Sec. 19 Rt. 2  
82 acres



PANKEY, W. R.  
Galesburg Sec. 6 Rt. 2  
230 acres



PIERCE, HANFORD T.  
Galesburg Sec. 19 Rt. 2



PHILLIPS 66  
Galesburg Rt. 2



ERIC PIERSON ESTATE-  
C. G. Morling, opr.  
Galesburg Sec. 17 Rt. 2  
73 acres



**POWERS, PATRICK ESTATE** Rt. 2  
 Galesburg Sec. 5 233 acres




**REDINGTON ESTATE** Rt. 3  
 Galesburg Sec. 22



**PRINCE BROTHERS** Rt. 3  
 Galesburg Sec. 34 305 acres



**RICE, BERNARD & CLAUDE** Rt. 2  
 Galesburg Sec. 18 154 acres



**RADKES FURNITURE**  
 Galesburg



**ROUSE, JAMES H.** Rt. 2  
 Galesburg Sec. 30 24 acres



**REDINGTON ESTATE** Rt. 3  
 Galesburg Sec. 21 222 acres



**RYAN, F. J.** Rt. 1  
 Galesburg Sec. 12 228 acres



S & S DISTRIBUTERS  
Galesburg

Grand Ave.



SUYDAM, JOHN A.  
Galesburg Sec. 32

Rt. 3



SCOTT, ALBERT  
Galesburg Sec. 16

Rt. 2  
33 acres




SWEDLUND, FRED I  
Galesburg Sec. 18

Rt. 2  
80 acres



SMITH, LOUISA M.  
Galesburg Sec. 20

Rt. 2  
200 acres



SWEDLUND, FRED  
Galesburg Sec. 18

Rt. 2  
80 acres



STUCKER, SELDEM F.  
Galesburg Sec. 32

Rt. 1  
2 acres



SWEDLUND, ORA C.  
Galesburg Sec. 19

Rt. 2  
80 acres



SWEDLUND, RALPH A. Rt. 3  
Galesburg Sec. 29 160 acres




WEAVER, NORM. & HAROLD  
WEAVER MOTORS 1665 Grand Ave.  
Galesburg



THOMPSON, GEORGE Rt. 2  
Galesburg Sec. 9 200 acres



WEDELL, ERNEST Rt. 3  
Galesburg Sec. 13 80 acres




THOMPSON, MRS. WALLACE Rt. 2  
James Thompson, opr. Sec. 18 260 acres  
Galesburg



WEIR, MARY Rt. 2  
Galesburg Sec. 21 78 acres



TRACEY, A. H. Rt. 2  
Galesburg Sec. 7 315 acres



WESTERN ZERO LOCKER Rt. 3  
Galesburg Sec. 24




WEST MAIN TRAILER COURT 1719 West Main  
Galesburg Sec. 9



YOCUM, LESTER  
Galesburg Sec. 1

Rt. 1  
137 acres



WILSON, FRANK  
Galesburg Sec. 6

Rt. 2  
83 acres



ZESSIN, DR. E. T. P.  
Galesburg Sec. 1

Rt. 1  
105 acres

# HAW CREEK TOWNSHIP

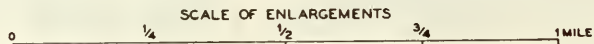
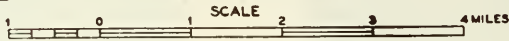
GILSON

HAW CREEK TOWNSHIP

GENERAL HIGHWAY MAP

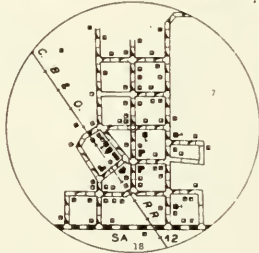
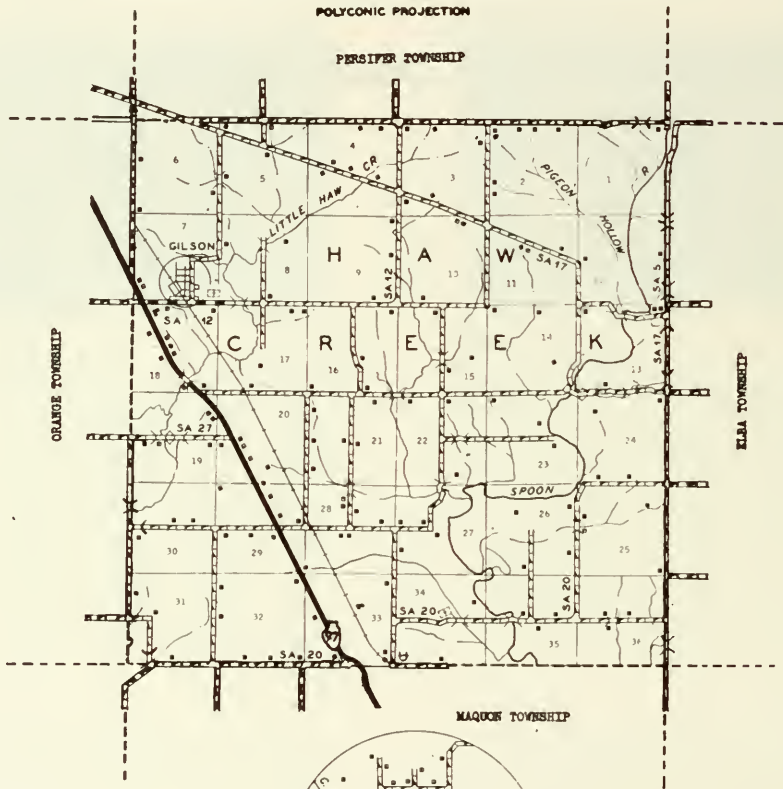
PREPARED BY THE  
BUREAU OF RESEARCH AND PLANNING  
DIVISION OF HIGHWAYS  
DEPARTMENT OF PUBLIC WORKS & BUILDINGS  
IN COOPERATION WITH THE  
U.S. DEPARTMENT OF COMMERCE  
BUREAU OF PUBLIC ROADS

REVISIONS  
SEE COUNTY  
MAP  
FOR DATES  
OF REVISIONS  
ON ROAD TYPE  
AND CULTURAL  
FEATURES.



POLYCONIC PROJECTION

PERSIPER TOWNSHIP



GILSON  
T 10 N R 3 E





## GILSON

A white grain elevator rising above its tree-lined streets, Gilson village is located in the fertile farming area just southeast of Knoxville. In 1950 it had a population of 169. It is served by the Chicago, Burlington & Quincy Railroad and by state highways 8 and 97. The village was founded in 1857 by James Gilson and Linneus Richmond, early settlers.

Gilson is the only community in Haw Creek Township, which has a total population of 649. First to arrive in the township was Mrs. Elizabeth Gillmore Owen, a widow, who came with her son and daughters in 1829. Her son, Parnach Owen, became an early surveyor of Knox County. The first sermon in the township was preached by the Reverend Peter Cartwright, pioneer circuit-riding minister.

GROCERIES  
ICE CREAM



GULF  
GAS AND OIL

**SETTERDAHL'S GILSON CORNER**  
GILSON, ILLINOIS



LIBOLT SCHOOL  
Maquon Sec. 32

Rt. 1  
 $\frac{1}{2}$  acre



GILSON GRADE SCHOOL  
Gilson



HILLTOP COMMUNITY CENTER  
Maquon Sec. 33



SHERMAN SCHOOL DIST. 92  
Gilson Sec. 2

Rt. 1




GILSON CEMETARY  
Gilson Sec. 8

6 acres



CAMP GROUND CEMETERY  
Gilson Sec. 20

Rt. 1



MAQUON CEMETERY  
Maquon Sec. 34

Rt. 2



ALLEN, MRS. GEORGE  
Gillbert Austin, opr.  
Maquon Sec. 22

Rt. 2

137 acres



RUSSELL CEMETERY  
Gilson Sec. 6



ANDERSON, GERTRUDE  
Gilson Sec. 3

Rt. 1


107 acres



ADAMS, CLIFTON E. MR. & MRS.  
Gilson Sec. 7 65 acres



BABCOCK, ASENATH Rt. 1  
Maquon Sec. 32 200 acres  
Dean Utsler Operator



ADDIS, SHELLEY  
Maquon Sec. 30

Rt. 1  
180 acres



BABCOCK, MRS. ASENATH  
Maquon Sec. 28

Rt. 1  
17 acres



BARBER, JOHN E.  
Gilson Sec. 29

Rt. 1  
42½ acres



BLOCK, JULIUS W.  
Maquon Sec. 14

216 acres



BAUGHMAN, MRS. CHARLES  
Maquon Sec. 20

Rt. 1  
40 acres




BOWER, DR.  
Maquon Sec. 36

80 acres



BAXTER, HORTENCE  
Gilson Sec. 16

Rt. 1  
140 acres



BOWMAN, CARL  
Robert Johnson, opr.  
Gilson

Rt. 1  
240 acres



BENFIELD, BEULAH  
Maquon Sec. 19

Rt. 1  
80 acres



BOYER, EDDIE  
Gilson Sec. 18

Rt. 1  
122 acres



BRYAN, W. B.  
Maquon Sec. 22  
C. A. McCormick, opr.

Rt. 2  
240 acres




CARLSON, RALPH & HAROLD  
Maquon Sec. 10  
Paul Anderson, opr.

Rt. 2  
160 acres



CADWELL, CLYDE  
Gilson Sec. 2

Rt. 1  
80 acres



CHRIST, WILLIAM  
Maquon Sec. 24

Rt. 2  
160 acres



CARLSON, MRS. MINA  
K. K. Wright, opr.  
Gilson Sec. 6

Rt. 1  
157 acres



COONS, GLEN  
Maquon Sec. 28

Rt. 1  
80 acres



CARLSON, RALPH & HAROLD  
Paul Anderson, opr.  
Maquon Sec. 15

Rt. 2  
150 acres




COWMAN, FLORNC & ARTHUR  
Maquon Sec. 35

Rt. 2  
163 acres




COWMAN, WAYNE  
Maquon Sec. 26

Rt. 2  
256 acres



EKSTRAND, EMMA  
Maquon Sec. 22

Rt. 2  
80 acres



COX, EDWIN  
Stanton Moore, opr.  
Maquon Sec. 36

Rt. 1  
160 acres



EMKEN, EIBE  
Gilson Sec. 6

Rt. 1  
235 acres



CRAMER, MRS. DAISY  
Maquon Sec. 14

Rt. 2  
240 acres



ESKRIDGE, GEORGE V.  
Gilson Sec. 6

141 acres




CUMMINGS ESTATE  
Gilson Sec. 21

160 acres




DALTON, CARRIE  
Gilson Sec. 10

Rt. 1  
243 acres



DALTON, MRS. CARRIE  
Gilson Sec. 11

Rt. 1  
54 acres



FRAME, BUD  
Maquon Sec. 14

Rt. 2  
160 acres



DAVENPORT, C. L.  
Maquon Sec. 29

Rt. 1  
44½ acres



FULLER, GUY C.  
Maquon

Rt. 1  
107 acres



FAIRBAIRN, J. W.  
Gilson Sec. 16

Rt. 1  
240 acres



BANK OF GALESBURG  
Maquon Sec. 29

Rt. 1  
100 acres




FOLKNROTH, BILL  
Maquon Sec. 12

Rt. 2  
360 acres



GEHRIG, E. W.  
Maquon Sec. 26

Rt. 2  
63 acres



GIBBS, DONALD C.  
Maquon Sec. 11

Rt. 2  
140 acres



GULLETT, RALPH  
Maquon Sec. 29-32

Rt. 1  
200 acres



GIBBS, WAYNE  
Maquon Sec. 13

Rt. 2  
40 acres



GUSTOFSON, FRANK  
Maquon Sec. 32

Rt. 1  
80 acres



GORDON, MERLE  
Gilson Sec. 9

Rt. 1  
160 acres



CLARK, GUY  
Gilson Sec. 6

217 acres



GULLETT, RALPH  
Maquon Sec. 29

Rt. 1  
100 acres



HALSEY, WM.  
Maquon Sec. 32

Rt. 1  
85 acres





HARPER, HARRY  
Maquon Sec. 32

Rt. 1  
120 acres



HAWTHORNE, J. E.  
Gilson Sec. 4

153 acres



HARTSOOK, ELSIE  
Maquon Sec. 36

Rt. 2  
160 acres



HAYDEN, W. A.  
Maquon Sec. 24

Rt. 2  
147 acres



HARTSOOK, H.  
Maquon Sec. 35

Rt. 2  
160 acres



HIGGS, L. C. Sec. 30 Rt. 1  
Maquon Virgil Van Winkle 136 acres



HARTSOOK, HOWARD  
Maquon Sec. 35

Rt. 2  
200 acres



HOOD, J. R. MRS. & SORNGERGER, MISS  
Gilson Sec. 2 Rt. 1 82 acres



HOUK, HOWARD  
Gilson Sec. 8

Rt. 1  
80 acres



HUGGINS, MINNIE  
Maquon Sec. 33

146½ acres



HOUSH, FLOYD  
Gilson Sec. 19

Rt. 1  
110 acres



HUGGINS, R.  
Gilson Sec. 21

Rt. 1  
160 acres



HOUSH, ZETT  
Maquon Sec. 20

Rt. 1  
60 acres



HUGHES, EPH  
Gilson Sec. 2

Rt. 1  
90 acres



HOUSH, SILLIA  
Maquon Sec. 29

Rt. 1  
90 acres



HUGHES, EPH  
Gilson Sec. 3

172 acres



HUMPHREY, THAD  
Maquon Sec. 31 80 Rt. 1  
acres



JONES, BYRON  
Gilson Sec. 2 160 Rt. 1  
acres



JAQUES, MRS. PARK D.  
Earl A. Ramp, opr.  
Gilson Sec. 4 168 Rt. 1  
acres



JONES, SUSIE  
Maquon Sec. 28 160 Rt. 1  
acres



JOHNSON, ROSWELL  
Gilson Sec. 6 103 Rt. 1  
acres



KENNELLY, J. A.  
Maquon Sec. 34 240 Rt. 1  
acres



JOHNSON, T. G.  
Maquon Sec. 21 170 Rt. 1  
acres




KINSER, DANIAL W.  
Maquon Sec. 29 37.5 Rt. 1  
acres



KNOX COLLEGE  
Gilson Sec. 4 92 acres



LIONS, ELSIE  
Maquon Sec. 13 Rt. 2  
110 acres



LAFOLLETTE, ROLLAND A.  
Gilson Sec. 2 Rt. 1  
80 acres



LOTTS, DELOS M.  
Gilson Sec. 4



LEWALLEN, ADDIE  
Maquon Rt. 1  
80 acres




LOTTS, DELOS M.  
Gilson Sec. 4 168 acres



LEWALLEN, ADIE  
Maquon Sec. 34 Rt. 2  
120 acres



J. W. LOTTS ESTATE  
Harry Rosine, opr.  
Gilson Sec. 5 Rt. 1  
170 acres



MADISON ESTATE  
Gilson Sec. 3

Rt. 1  
86 acres



MATHEWS, MISS LOIS P.  
Maquon Sec. 27

Rt. 2



MARTIN, CHARLES GEORGE  
Maquon Sec. 31

Rt. 1  
80 acres



MAXEY, ROBERT  
Gilson Sec. 17

Rt. 1  
240 acres




MASTIN, PAUL & HARLAND  
Maquon Sec. 26

Rt. 2  
110 acres



MAXEY, ROBERT  
Gilson Sec. 17

Rt. 1



MATHEWS, MISS LOIS P.  
Maquon Sec. 27

Rt. 2  
216 acres



MILLER, R. A.  
Maquon Sec. 29

Rt. 1  
1 acre



MILLS, PAUL  
 Gilson Sec. 17 114 acres




MORSE, MRS. GERTRUDE  
 Maquon Sec. 33 Rt. 1  
 106 acres



MOCK, FRED  
 Gilson Sec. 18 Rt. 1  
 58 acres



MURRAY, DR. J. H.  
 Maquon Sec. 15 Rt. 2  
 90 acres



MONTGOMERY, J. L.  
 Maquon Sec. 23 Rt. 2  
 54 acres



OLSON, EDWIN L.  
 Maquon Sec. 30/31 Rt. 1  
 196 acres



MOORE, MRS. MINA  
 Gilson Sec. 18 Rt. 1  
 26 acres



NELSON, ELWOOD (left) 1 acre  
 SMITH, L. (right) 59 acres  
 Maquon Sec. 20




PAULSGROVE, JAS. R.  
Gilson Sec. 7

Rt. 1  
79 acres



PICKREL, CHAS. R.  
Maquon Sec. 21

Rt. 1  
160 acres




PENNINGTON, WILLIAM E.  
Gilson Sec. 2

Rt. 1  
100 acres



PICKREL, LEO  
Gilson Sec. 18

Rt. 1



PETERSON, DORA S.  
Gilson Sec. 10

Rt. 2  
157 acres



PICKREL, LEO  
Gilson Sec. 18

Rt. 1  
249 acres



PICKEREL, BERT  
Gilson Sec. 8

Rt. 1  
197 acres



RAMBO, L. S.  
Maquon Sec. 31

Rt. 1  
62 acres



RITCHIE, MRS. MARGARET  
Maquon Sec. 34

Rt. 2  
73 acres




SEAMAN, LOTTIE  
Gilson

Rt. 1  
80 acres



ROSINE, MRS. ANNA  
Gilson Sec. 6

Rt. 1  
119 acres



SELBY, MRS. LOUISIA  
Maquon Sec. 32

Rt. 1  
80 acres



SCOTT, ARTHUR  
Maquon Sec. 24

Rt. 2  
225 acres



SELTZER, FLOYD  
Maquon Sec. 24

Rt. 2  
160 acres



SCOTT, JEWELL  
Gilson


Rt. 1  
170 acres



SHAMBAUGH, ARGUS  
Gilson Sec. 19

Rt. 1  
70 acres






ANELL, SIMON & CARL  
Maquon Sec. 36 Rt. 1  
160 acres



STEMM, WINNIFRED  
Maquon Sec. 27 Rt. 2  
250 acres



SMITH, MERLYN  
Leonard Hedbloom, opr.  
Gilson Sec. 4 160 acres



STEPHENS, MABEL C.  
Gilson Sec. 18 74 acres




SMITH, JOHN & LEOTA  
Maquon Sec. 29 Rt. 1  
160 acres




STICKELL, MRS. DAISY  
Maquon Sec. 19 Rt. 1  
250 acres



SMITH, REESE  
Maquon Sec. 30 Rt. 1  
80 acres



STICKELL, HARLEY  
Wayne K. Woolsey, opr.  
Maquon Sec. 17 Rt. 1  
178 acres



STICKELL, HARLEY  
Mauon Sec. 23

Rt. 2  
317 acres



TAYLOR, CHARLES  
Gilson Sec. 8

Rt. 1  
320 acres




SWARTZ, FENAMORE  
Gilson Sec. 3

Rt. 1  
320 acres



TAYLOR, ROY  
Gilson Sec. 9

84 acres



SWICKARD, FRED B.  
Gilson Sec. 6

204 acres



TAYLOR, ROY  
Gilson Sec. 4

79 acres



TAYLOR, CHARLES  
Gilson Sec. 9

Rt. 1



TILTON, B. H.  
Gilson Sec. 17

Rt. 1  
20 acres



TOLBERT, ERNEST  
Maquon Sec. 25

Rt. 2  
160 acres



WALKER, EDITH  
Maquon Sec. 28

Rt. 1  
81 acres



TRUITT, ELLEN  
Maquon Sec. 25

Rt. 2  
240 acres



WETTERBURG, I. O.  
Maquon Sec. 12

Rt. 2  
250 acres



WADHAM, WILL E.  
Gilson Sec. 7

Rt. 1  
109 acres



WHEELER, LELA  
Maquon Sec. 15

Rt. 2  
265 acres



WALKER, CLARENCE  
Maquon Sec. 22

Rt. 2  
240 acres



WHITE, E. L.  
Gilson Sec. 17

Rt. 1  
82 acres



WICK, MRS. WINNIFRED Rt. 1  
Maquon Sec. 33 80 acres



WOOLDRIDGE, FAY A. Rt. 1  
Gilson Sec. 7 14 acres



WIEGAND, P. H. Rt. 1  
Maquon Sec. 33 145 acres



WOOLSEY, BURNICE Rt. 2  
Fred Cole, opr. 160 acres  
Maquon Sec. 14



WOLF BRIDGE Built 1848 Rebuilt 1939 Rt. 1  
Gilson Sec. 13



WOOLSEY, CLYDE Rt. 2  
Maquon Sec. 12 412 acres



WOLF, WAYNE Rt. 2  
Maquon Sec. 11 545 acres



WOOLSEY, UNA Rt. 1  
Gilson Sec. 1 140 acres

# HENDERSON TOWNSHIP

HENDERSON

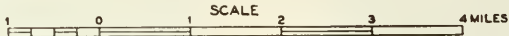
SOPERVILLE

HENDERSON TOWNSHIP

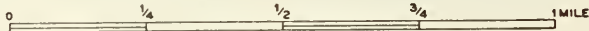
GENERAL HIGHWAY MAP

PREPARED BY THE  
BUREAU OF RESEARCH AND PLANNING  
DIVISION OF HIGHWAYS  
DEPARTMENT OF PUBLIC WORKS & BUILDINGS  
IN COOPERATION WITH THE  
U.S. DEPARTMENT OF COMMERCE  
BUREAU OF PUBLIC ROADS

REVISIONS  
SEE COUNTY  
MAP  
FOR DATES  
OF REVISIONS  
ON ROAD TYPE  
AND CULTURAL  
FEATURES.



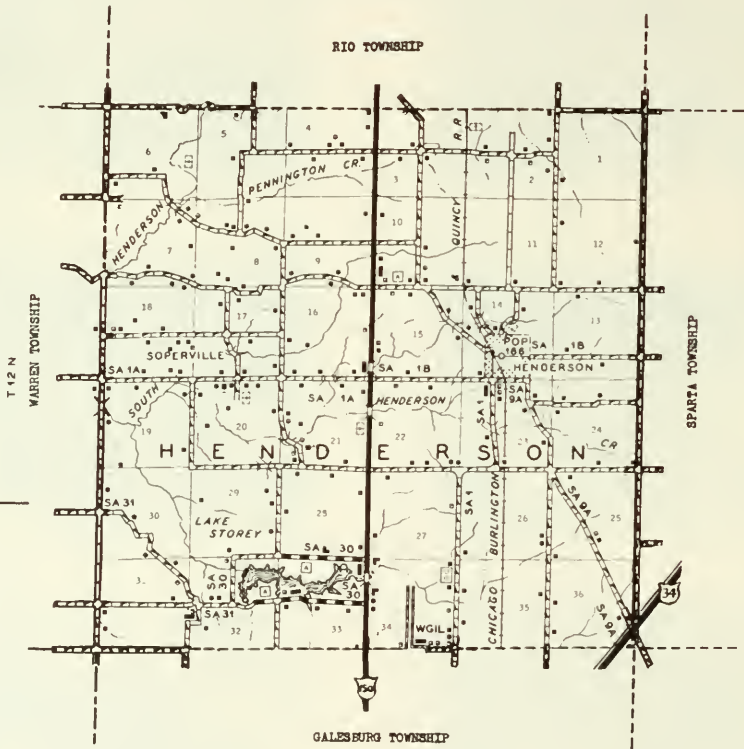
SCALE OF ENLARGEMENTS



POLYCONIC PROJECTION



RIO TOWNSHIP




T 12 N  
WARREN TOWNSHIP

SPARTA TOWNSHIP

GALESBURG TOWNSHIP

4 1/2" 00'



## HENDERSON


Oldest community in Knox County is the village of Henderson, located just north of Galesburg. Its population today is 166. The village is situated on the Chicago, Burlington & Quincy Railroad and alongside the tracks here rise several tall grain elevators. It was in 1828 that the earliest settlers of Knox County came to live in this region, finding here a plentiful supply of trees for the building of log cabins. At first this settlement was called Log City. The village of Henderson was laid out in 1835. Today, it is the principal community of Henderson Township, which has a population of 941.



### SOPERVILLE


Also in Henderson Township is the hamlet of Soperville, located just west of Henderson. South of it lies Lake Storey, one of several lakes in Knox County.





MESSIAH LUTHERAN CHURCH

Sec. 20 Galesburg



**DAVIS GRAIN CO.**


**HENDERSON**

and

**WATAGA**

**GRAIN AND FEED**

**CUSTOM GRAIN DRYING**



**HENDERSON GROVE SCHOOL**  
Galesburg Sec. 20

Rt. 1  
5 acres



**GREENLEAF SCHOOL DIST. 40**  
John C. Nelson, owner  
Galesburg Sec. 8

Rt. 1



STATE RESEARCH HOSPITAL CEMETERY Rt. 1  
Galesburg Sec. 27



HENDERSON GROVE CEMETERY Rt. 1  
Galesburg Sec. 20



HENDERSON CEMETERY  
Henderson Sec. 14



FULLER CEMETERY Rt. 1  
Galesburg Sec. 7



LINCOLN PARK  
Galesburg Sec. 34



LINCOLN PARK GOLF COURSE  
Galesburg Sec. 34



LINCOLN PARK  
Galesburg Sec. 34



LAKE STOREY PARK  
Galesburg Sec. 33



ADCOCK, DAISY D.  
Wataga Sec. 9

Rt. 1  
191 acres



ANDERSON, GENEVIEVE  
Galesburg Sec. 21

Rt. 1  
231 acres



ANDERSON, A. R.  
Galesburg Sec. 34

Rt. 1  
40 acres



ANDERSON, OSCAR  
Galesburg Sec. 28

Rt. 1  
29 acres



ANDERSON, CHRISTINE  
Ralph Anderson, opr.  
Galesburg Sec. 27

Rt. 1  
160 acres



THE BAITMILL  
Galesburg Sec. 33

Rt. 150 N.



ANDERSON, ELMER L.  
Rio Sec. 4

Rt. 1  
24 acres



BECKER, A. C.  
Galesburg Sec. 18

Rt. 1  
22 acres



BECKER, JASPER  
Alexis Sec. 19

Rt. 2  
97½ acres



BULLMAN, J. J.  
Galesburg Sec. 31

Rt. 2  
240 acres



BERG, HAROLD F.  
Galesburg Sec. 28

Rt. 1  
170 acres



BULLMAN, J. J.  
Galesburg Sec. 30

Rt. 2  
123 acres



BERGSTROM, AUG. M.  
Galesburg Sec. 22

Rt. 1  
103 acres




BULLMAN, WM.  
Galesburg Sec. 31

Rt. 2  
160 acres



BLOOMER, J. A.  
Rio Sec. 2

Rt. 1  
173 acres



BURGLAND, MINNIE F.  
Galesburg Sec. 27

Rt. 1  
130 acres



CARLSON, A. L.  
Galesburg Sec. 8

Rt. 1  
60 acres



COFIELD, CECIL  
Galesburg Sec. 19

Rt. 1  
240 acres



CARLSON, M.  
Henderson Sec. 23

40 acres



COOKSEY, BERT  
Henderson Sec. 14

119 acres



CLUB 19  
Galesburg Sec. 33

Rt. 150



CRAMER, LAUREL B. & HECK, LURENE R.  
Rio Sec. 5

Rt. 1  
120 acres



COE, J. J.  
Galesburg Sec. 20

Rt. 1  
8½ acres



CUNNINGHAM, M. E.  
Galesburg Sec. 34

Rt. 1  
48 acres



CUSTER, O. N. Rt. 1  
 Leo Hennenfent, opr. 309 acres  
 Galesburg Sec. 26



DOUGLAS, FRANK E. Rt. 1  
 Galesburg Sec. 20 20 acres



CUSTER, O. N. Rt. 1  
 Galesburg Sec. 23 500 acres



DUNBAK, B. Rt. 1  
 Galesburg Sec. 26 187 acres



CUSTER, O. N. Rt. 1  
 Galesburg Sec. 23



DUNBAR, B. Rt. 1  
 Galesburg Sec. 23



DAVISON, IRVING W. 135 acres  
 Henderson Sec. 11



DUNBAR, B. Rt. 1  
 Galesburg Sec. 22 240 acres



DUNBAR, BEATRICE H.  
Galesburg Sec. 36

Rt. 1  
289 acres




FOLGER, HERMAN  
Rio Sec. 2

Rt. 1  
160 acres



ERICSON, SAM B.  
Galesburg Sec. 7

Rt. 1  
100 acres



FREBURG, C. V.  
Wataga Sec. 15

Rt. 1  
67 acres



FIELDS, E. R.  
Wataga Sec. 16

Rt. 1



FREBERG, MRS. VICTOR  
Henderson Sec. 11

76 acres



FIELDS, MRS. MAE  
Rio Sec. 2

Rt. 1  
137 acres




FRITZ, ROLLO A.  
Galesburg Sec. 30

Rt. 2  
220 acres



GALBREATH, EDWIN L.  
Galesburg Sec. 17

Rt. 1  
40 acres



GUSTAFSON, FRANK O.  
Galesburg Sec. 36

Rt. 1  
80 acres



GARDNER, M. E.  
Wataga Sec. 15

Rt. 1  
80 acres



HALEA, J. D.  
Galesburg Sec. 18

Rt. 1  
30 acres



GOLOFSKY, JOHN 3291 Lincoln Park Drive  
Galesburg Sec. 34

40 acres



HALLBERG, CLARENCE F.  
Galesburg Sec. 20

Rt. 1  
100 acres



GREENUP, J. A.  
Wataga Sec. 11

Rt. 1  
80 acres



HALLBERG, HARRY  
Galesburg Sec. 17

Rt. 1





HAWKINSON, HAROLD N.  
Galesburg Sec. 22 Rt. 1  
390 acres



HECK, HARRISON H.  
Rio Sec. 5 Rt. 1  
246 acres



HAWTHORNE, RALPH  
Galesburg Sec. 27 Rt. 1  
400 acres



HELEA, J. D.  
Galesburg Sec. 18 Rt. 1  
35 acres



HAWTHORNE, RALPH  
Galesburg Sec. 28 Rt. 1



HENDERSON, ELIZABETH  
Wataqa Sec. 12 Rt. 1  
137 acres



HEAGY, WILLIAM S.  
Galesburg Sec. 19 Rt. 1  
38 acres



HENDRICKS, AMY  
Henderson Sec. 14 Rt. 1  
12 acres



HENDRICKS, E. A.  
Henderson Sec. 22 1 acre



HOLMES, WENDELL  
Galesburg Sec. 20 Rt. 1  
133 acres



HICKMAN, A. D.  
Wataga Sec. 1 Rt. 1  
160 acres



HOLTON, FRANK R.  
Wataga Sec. 15 Rt. 1  
80 acres




HOLCOMB, JUD & MAYME  
Galesburg Sec. 8 Rt. 1  
40 acres




THE HATTIE HUMES ESTATE  
Galesburg Sec. 7 Rt. 1  
268 acres



HOLMES, MRS. ALFREDA  
Galesburg Sec. 25 Rt. 1  
108 acres




CECIL HUDSON  
Henderson Sec. 14 1 acre



HUMES, ERNEST  
Galesburg Sec. 7

Rt. 1  
80 acres



ILLINOIS POWER CO.  
Galesburg



HUNT, ARLEIGH F.  
Rio Sec. 3

Rt. 1  
100 acres



JOHNSON, A.  
Galesburg Sec. 32

Rt. 2  
65 acres




HURLOCK, W. V.  
Galesburg Sec. 29

Rt. 2  
262 acres



JOHNSON, ALBIN J.  
Galesburg Sec. 8

Rt. 1  
76 acres



ILLINOIS POWER CO.  
Galesburg Sec. 36

Rt. 1




JOHNSON, ALVIN J.  
Galesburg Sec. 18

Rt. 1  
25 acres



JOHNSON, ALVIN P.  
Galesburg Sec. 7

Rt. 1  
65 acres



JOHNSON, DUWAYNE  
Galesburg Sec. 35

Rt. 1  
158 acres



JOHNSON, ALVIN P.  
Wataga Sec. 9

Rt. 1  
126 acres



JOHNSON, DUWAYNE  
Galesburg Sec. 25

Rt. 1  
80 acres



JOHNSON, AMENDA  
Galesburg Sec. 18

Rt. 1  
145 acres



JOHNSON, ETHEL  
Rio Sec. 4

Rt. 1  
25 acres



JOHNSON, AURELIUS J.  
Galesburg Sec. 31

Rt. 2  
105½ acres



JOHNSON, FRANK R.  
Galesburg Sec. 31

Rt. 2  
9 acres



JOHNSON, H. T.  
Wataga Sec. 10

Rt. 1  
20 acres



KRANS, CHARLES  
Wataga Sec. 17

Rt. 1  
30 acres



KASER, ROLLAND L.  
Galesburg Sec. 8

Rt. 1  
39½ acres



LAKE STORE TRAILER PARK  
Galesburg Sec. 3

Rt. 150 N.



KOONS ESTATE  
Galesburg Sec. 6

Rt. 1  
240 acres




LARSON, HARRY W.  
Galesburg Sec. 20

Rt. 1  
70 acres



KOZY INN  
Wataga Sec. 15

Rt. 1



LARSEN, CARL  
Galesburg Sec. 36

Rt. 1  
80 acres



LOFGREN, GEORGE Rt. 1  
 Elsie Erickson, opr.  
 Galesburg Sec. 24 80 acres



MARTINSON, FRED E. Rt. 1  
 Galesburg Sec. 7 60 acres



LONE OAK STABLES Rt. 1  
 ALLEN, HERMAN S. SMITH, DORENE & ELOISE  
 Galesburg Sec. 27



MATTSON, G. Rt. 1  
 Rio Sec. 4 5 acres



MALLEY, WILLIAM H., RUSSELL, DENNEY Rt. 2  
 Galesburg Sec. 30 172 acres



MAXWELL, ALLEN Rt. 1  
 Watada Sec. 21 70 acres



MARTIN, THOMAS B. Rt. 2  
 Galesburg Sec. 31 1½ acres




MELTON, ALICE Rt. 1  
 Galesburg Sec. 8 45 acres



MOBERG, CORA  
Galesburg Sec. 19

Rt. 1  
60 acres



MUNSON, ARTHUR  
Galesburg Sec. 20

Rt. 1  
86 acres




MOBERG, FORREST W.  
Galesburg Sec. 17

Rt. 1  
88 acres




NELSON, ALBERT  
Wataga Sec. 24

Rt. 1  
86 acres



MOBERG, WILLIAM  
Galesburg Sec. 17

Rt. 1  
87 acres



NELSON, AUG. N.  
Wataga Sec. 16

Rt. 1  
38 acres



MORRIS, W. E.  
Wataga Sec. 12

Rt. 1  
40 acres



NELSON, CARL G.  
Galesburg Sec. 33

Rt. 2  
80 acres



NELSON, CHARLES E.  
Galesburg Sec. 18

Rt. 1  
30 acres



NELSON, JOHN C.  
Galesburg Sec. 8

Rt. 1  
100 acres



NELSON, EDESL L.  
Wataga Sec. 16

Rt. 1  
70 acres



NELSON, OSCAR W.  
Wataga Sec. 24

Rt. 1  
105 acres




NELSON, HENRY  
Rio Sec. 4

Rt. 1  
121 acres



NELSON, MRS. WILLIAM  
Wataga Sec. 17

Rt. 1  
155 acres



NELSON, HILDING  
Galesburg Sec. 33


Rt. 2  
60 acres




OLSON, RICH. W.  
Henderson Sec. 14

1 acre





PACKINGHAM, J. D.  
Wataga Sec. 14 Rt. 1  
143 acres



PARKINSON, J. R.  
Wataqa Sec. 22 Rt. 1  
40 acres



PACKINGHAM, LYLE  
Galesburg Sec. 29 Rt. 1  
225 acres



PEARSON, CHAS. F.  
Galesburg Sec. 17 Rt. 1  
66 acres



PARKER, EARL  
Wataga Sec. 10 Rt. 1  
113 acres



PEARSON, CHARLES F.  
Galesburg Sec. 17 Rt. 1  
66 acres



PARKER, G. D.  
Rio Sec. 4 Rt. 1  
40 acres



PENDERGAST, CORA  
Galesburg Sec. 21 Rt. 1  
133 acres




PERKINS, O. M. Rt. 1  
 Wataga Sec. 10 14½ acres



PETERSON, FRANK Rt. 1  
 Galesburg Sec. 19 124 acres



PETERSON, CAROLINE Rt. 1  
 Galesburg Sec. 7 4½ acres



PFISTERER, HERMAN Rt. 1  
 Wataga Sec. 13 172 acres



PETERSON, EDWARD Rt. 1  
 Galesburg Sec. 20 38 acres



POTTORF, ELMER Rt. 1  
 Rio Sec. 5 131 acres



PETERSON, ELMER Rt. 1  
 Galesburg Sec. 17 30 acres



KEED, FRED L. Rt. 1  
 Wataga Sec. 24 140 acres




REED, GUY E.  
Wataga Sec. 15

Rt. 1  
80 acres



RICHMOND, GUY  
Rio Sec. 2

Rt. 1  
155 acres



RICE, J. M.  
Rio Sec. 4

Rt. 1  
166 acres



RISSING, LEONARD G.  
Alexis Sec. 19

Rt. 2  
97 acres



RICHMOND, DALE  
Rio Sec. 3

Rt. 1  
240 acres



RISSING, STANLEY  
Alexis Sec. 19

Rt. 2  
91 acres



RICHMOND, GUY  
Rio Sec. 3

Rt. 1  
154 acres




ROBERTSON, ALLEN M.  
Galesburg Sec. 28

Rt. 1  
60 acres



SANDSTROM, VICTOR  
Galesburg Sec. 21

Rt. 1  
17½ acres



SCOTT, FRANK J.  
Henderson, Sec. 23

110 acres



SCHARFENBERG, T. J.  
Galesburg Sec. 35

Rt. 1  
320 acres



SEDWICK, DAN  
Galesburg Sec. 29

Rt. 1  
80 acres



SCHARFENBERG, T. J.  
Galesburg Sec. 35

Rt. 1



SEIBERT, A.  
Galesburg Sec. 32

Rt. 2  
42 acres



SCHMIEDER, AUGUST  
Wataga Sec. 13

Rt. 1  
80 acres



SHAW, EARL H.  
Wataga Sec. 15

Rt. 1  
88 acres



SHEA, THOS.  
Wataga Sec. 23

Rt. 1  
82 acres



SMITH, F. J.  
Wataga Sec. 16

Rt. 1  
160 acres



SMITH, CHAS. A.  
Wataga Sec. 15.

Rt. 1  
80 acres



SMITH, F. J.  
Wataga Sec. 16

Rt. 1




SMITH, EDWIN O.  
Galesburg Sec. 9

Rt. 1  
124 acres



SMITH, HARRY  
Wataga Sec. 10

Rt. 1



SMITH, EDWIN O.  
Galesburg Sec. 9

Rt. 1



SMITH, S. H.  
Wataga Sec. 21

Rt. 1  
80 acres



SPERRY, J. J. Rt. 1  
Galesburg Sec. 21 104 acres



SWANSON, M. C. Rt. 1  
Galesburg Sec. 9 84 acres



SULLIVAN CATHERINE L. & SHEA, ANNA Rt. 1  
Galesburg Sec. 29 127 acres




SWANSON, M. I. Rt. 1  
Galesburg Sec. 34



SULLIVAN, T. J. Rt. 1  
Galesburg Sec. 28 172 acres



SWITZER, GLEN Rt. 1  
Galesburg Sec. 29



SUTOR, MARTIN P. Rt. 1  
Galesburg Sec. 25 160 acres



SWITZER, GLEN Rt. 1  
Galesburg Sec. 23 49 acres



TADIE, LAZARUS  
Wataga Sec. 9

Rt. 1  
132 acres



THOMPSON, W. A.  
Wataga Sec. 24

Rt. 1  
80 acres



TEAGARDEN, C. A.  
Galesburg Sec. 32

Rt. 2  
37 acres



THOMSON, ROBERT  
Galesburg Sec. 34

Rt. 1  
160 acres



THOMPSON, NANCY & HILLIGOSS, EULILA  
Galesburg Sec. 8

Rt. 1  
16 acres



TRULSON, C. E.  
Wataga Sec. 10

Rt. 1  
1 acre



THOMPSON, ROBERT  
Galesburg Sec. 32

Rt. 4  
147 acres



WALL, MRS. VIRGILE S.  
Galesburg Sec. 18

Rt. 1  
64 acres



WALSH, ALBERT  
Galesburg Sec. 8

Rt. 1  
5 acres



WATTERS, W. P.  
Galesburg Sec. 23

Rt. 1  
62 acres



WALTER, GERTRUDE  
Wataga Sec. 9

Rt. 1  
148 acres



WATTERS, WARD  
Wataga Sec. 21

Rt. 1  
110 acres



WATTERS, ART  
Rio Sec. 3

Rt. 1  
160 acres




WEIR, MONA  
Rio Sec. 2

Rt. 1  
160 acres



WATTERS, MARG.  
Wataga Sec. 16

Rt. 1  
80 acres



WENSTROM, ART.  
Wataga Sec. 10


Rt. 1





WENSTROM, FRED  
Wataga Sec. 10

Rt. 1  
159 acres



WIEBENGA, DAVID  
Henderson Sec. 14

1 acre



WENSTROM, FRED  
Wataga Sec. 13

Rt. 1  
107 acres



WILLS, RALPH  
wataga Sec. 14

Rt. 1  
115 acres



WENSTROM, HILDA  
Wataga Sec. 10

Rt. 1  
105 acres




WILSON, BENTLEY  
Galesburg Sec. 17

Rt. 1  
90 acres



WEST LAKE STOREY TRAILER PARK  
Galesburg Sec. 33

Rt. 150 N.



WILSON, HAROLD D.  
Galesburg Sec. 17

Rt. 1  
30 acres



WILSON, JIM  
Galesburg Sec. 17

Rt. 1  
64 acres



MUERZBURGER, HAROLD E.  
Galesburg Sec. 31

Rt. 2  
1½ acres



WINE, RALPH  
Galesburg Sec. 7

Rt. 1  
80 acres



YOUNGREN, JAMES V.  
Wataaa Sec. 16

Rt. 1  
40 acres



YEOMAN, LIONEL  
Maquon Sec. 26

Rt. 2  
187 acres



YOUNGREEN, HERB  
Oneida Sec. 18

Rt. 2  
80 acres

# INDIAN POINT TOWNSHIP

ABINGDON

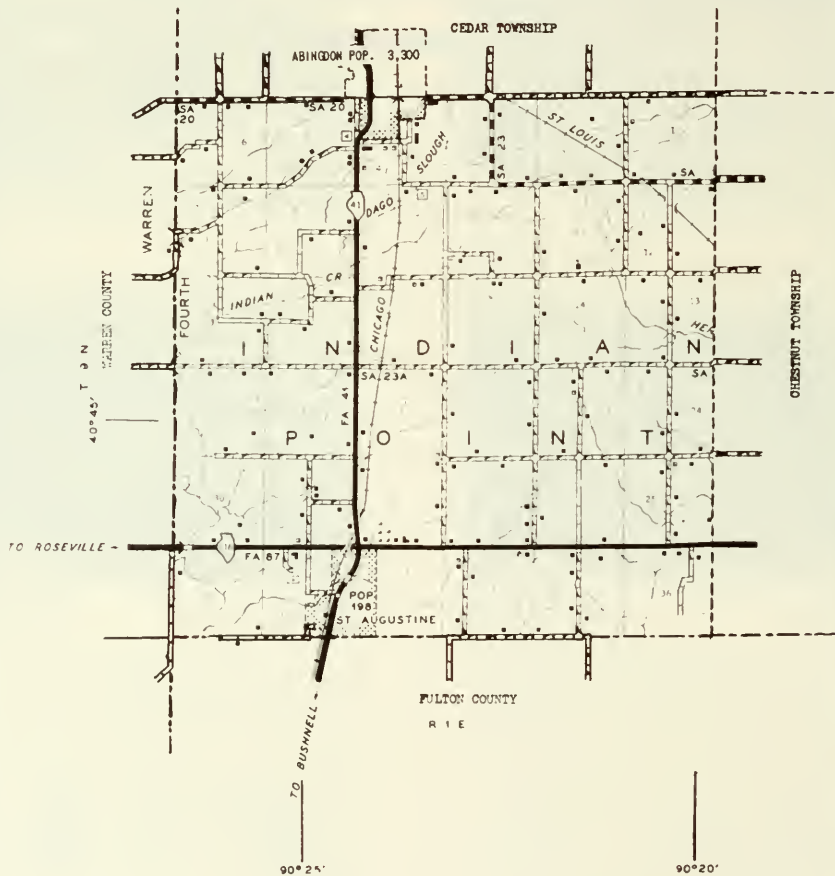
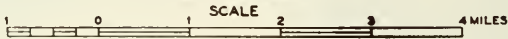
ST. AUGUSTINE


INDIAN POINT TOWNSHIP

GENERAL HIGHWAY MAP

PREPARED BY THE  
 BUREAU OF RESEARCH AND PLANNING  
 DIVISION OF HIGHWAYS  
 DEPARTMENT OF PUBLIC WORKS & BUILDINGS  
 IN COOPERATION WITH THE  
 U.S. DEPARTMENT OF COMMERCE  
 BUREAU OF PUBLIC ROADS

REVISIONS  
 SEE COUNTY  
 MAP  
 FOR DATES  
 OF REVISIONS  
 ON ROAD TYPE  
 AND CULTURAL  
 FEATURES.





## ABINGDON

About one-third of the city of Abingdon lies in Indian Point Township, its main portion being in adjacent Cedar Township. For a description of the city, the reader is referred to the chapter on Cedar Township. That part of Abingdon in Indian Point Township has a population of 1,098. The total population of the township is 1,848. It was in 1829 that Azel Dorsey arrived and became the first settler of the township. He only remained a few years however, and when John B. Latimer arrived in 1834 he became the township's first permanent settler.



#### ST. AUGUSTINE

Another community in Indian Point Township is St. Augustine village, with a population of 198. A white grain elevator rises above the tracks here of the Chicago, Burlington & Quincy Railroad, and through the village runs State 41. St. Augustine was laid out in 1854 by E. T. Byram after the railroad was built through the region.



AUGUSTINE CATHOLIC CHURCH Sec. 33 St. Augustine



MAPLE GROVE SCHOOL DIST. 217  
Inez Ginther, owner  
Abingdon Sec. 11



COMMUNITY HIGH SCHOOL DIST. 217  
Abingdon Sec. 4



HUNT CEMETERY  
St. Augustine Sec. 31

Rt. 1



ADOLPHSON, CARL Rt. 1  
St. Augustine Sec. 29 240 acres



BLOOMER, HENRY  
Abingdon Sec. 9 70 acres



BABBITT, MRS. ADELINE Rt. 1  
St. Augustine Sec. 20 240 acres



BOYDSTUN, EMORY E. Rt. 1  
St. Augustine Sec. 19 160 acres



BIRD, LAWRENCE City  
Abingdon Sec. 4



BOYDSTUN, RAY H. Rt. 1  
St. Augustine Sec. 20 160 acres



BLOOMER, HENRY  
Abingdon Sec. 4 80 acres



BRADWAY, DR. E. H. Rt. 1  
Leslie Murdock, opr.  
Abingdon Sec. 18 200 acres





**BRADWAY, DR. E. H.** Rt. 1  
 Leslie Murdock, opr.  
 Abingdon Sec. 18



**BUCHEN, ROSS** Rt. 1  
 St. Augustine Sec. 32 67 acres



**BREEDLOVE, H. L.** Rt. 1  
 St. Augustine Sec. 32 7 acres



**BUCKLEY, GERALD** Rt. 1  
 Abingdon Sec. 17 40 acres



**BROWN, FORREST E. & PEARL G.** Rt. 2  
 Abingdon Sec. 15 240 acres



**BYRAM, MAIN** Rt. 1  
 Abingdon Sec. 4



**BRYAN, MAIN** Rt. 1  
 Abingdon Sec. 7



**BYRAM, MAIN** Rt. 1  
 Abingdon Sec. 4 280 acres



BYRAM, MAIN  
Abingdon Sec. 4 111 acres



CHURCHILL, ROSS A.  
St. Augustine Sec. 27 Rt. 1  
160 acres



BYRUM, MAIN  
Abingdon Sec. 8 Rt. 1



CLARK, MRS. J. L.  
St. Augustine Sec. 35 Rt. 1  
80 acres



CARPENTER, MARSHALL  
Abingdon Sec. 14 Rt. 1  
80 acres



CLINE, MRS. MERLE  
Abingdon Sec. 13 Rt. 1  
120 acres



CASTLE, JENNY  
St. Augustine Sec. 25 160 acres



CLINE, ROY D.  
Abingdon Sec. 7 Rt. 1  
400 acres



COURSON, LESTER  
Abingdon Sec. 5

Rt. 1  
40 acres



CREMER, FRANK A.  
Abingdon Sec. 2

Rt. 1  
40 acres



CRAIG, MRS. HARVEY  
Abingdon Sec. 16

Rt. 2  
370 acres




CROXTON, BLANCHE  
Abingdon Sec. 4

Rt. 1  
160 acres



CRAIG, NELSON  
Abingdon Sec. 18

Rt. 1  
120 acres



CUTLER, DEAN C.  
St. Augustine Sec. 20

Rt. 1  
110 acres



CRAVENS, HAROLD J.  
St. Augustine Sec. 32

City  
93 acres



DAVIS, CLAUDE  
St. Augustine Sec. 21

Rt. 1  
160 acres



DAY, MRS. ELIZA B. Rt. 1  
St. Augustine Sec. 24 120 acres



EAREL, MRS. S. H. Rt. 2  
Abingdon Sec. 10 190 acres



DICKINSON, JOHN Sec. 3 Rt. 1  
Abingdon Carl Miller Op. 80 acres



J. E. EDMUNDSON ESTATE Rt. 1  
Glenn Heimer, opr.  
St. Augustine Sec. 28 220 acres



DUNLAP, GLEN Rt. 1  
Abingdon Sec. 3



ELDRIDGE, M. ROSE Rt. 1  
Abingdon Sec. 11 185 acres



DUNLAP, GLENN Rt. 1  
Abingdon Sec. 3 240 acres



EMERT, HARRY J. Rt. 1  
St. Augustine Sec. 35 40 acres



FARR, DONALD  
Abingdon Sec. 13 160 acres



FREDERICK, CRESENT Rt. 1  
St. Augustine Sec. 22 206 acres  
Camiel Timmerman, opr.



FLINT, CHARLES Rt. 1  
St. Augustine Sec. 20 160 acres



GILLETT, ROY Rt. 1  
St. Augustine Sec. 27 100 acres



GEO. FOLTZ ESTATE Rt. 1  
St. Augustine Sec. 23 240 acres



GINTHER, ENOS N. Rt. 1  
Abingdon Sec. 9 120 acres



FOSTER, GALE Rt. 1  
Abingdon Sec. 1 80 acres




GLASPY, LESTER Rt. 1  
St. Augustine Sec. 35 80 acres



GRAHAM, BELLE  
St. Augustine Sec. 25 160 acres



HALE, VIVIAN D.  
St. Augustine Sec. 36 Rt. 1  
170 acres



GREENE, DELBERT  
St. Augustine Sec. 19 Rt. 1  
120 acres



HARDEY & HARDEY  
St. Augustine Sec. 15 Rt. 1  
160 acres



GUSTAFSON, BERNICE  
David Gustafson, opr.  
St. Augustine Sec. 29 Rt. 1  
160 acres



HARDY & HARDY  
St. Augustine Sec. 15 Rt. 1  
200 acres



GUSTAFSON, VICTOR H.  
Abingdon Rt. 1  
50 acres



HARRIS, FORREST  
St. Augustine Sec. 36 Rt. 1  
80 acres



HAYNES BROTHERS Rt. 1  
St. Augustine Sec. 27 80 acres



HOWELL, FLOYD L. C. Rt. 1  
William R. Boydston, Sr. opr. St. Augustine Sec. 21 160 acres



HAYNES, MRS. FRANCES Rt. 1  
St. Augustine Sec. 33 120 acres



HULICK, LOREN Rt. 1  
St. Augustine Sec. 28 71 acres



HAZLETT, LEONE MRS. Rt. 1  
St. Augustine Sec. 19 80 acres



HUNTER, C. M. Sec. 24  
St. Augustine 240 acres



HOUSH, RICHARD Rt. 1  
St. Augustine Sec. 23 80 acres



HUNTER, CHARLES Sec. 24  
St. Augustine



INGRAM, DELMAS  
Abingdon Sec. 8

Rt. 1  
80 acres



JOHNSON, HELENEA  
St. Augustine Sec. 27

Rt. 1  
80 acres



JACKSON, MRS. FLORENCE  
St. Augustine Sec. 25

Rt. 1  
220 acres



JOHNSON, OTIS  
Harry K. Jones, opr.  
Abingdon Sec. 6

110 acres



JOHNSON, E. L.  
Dale Courson, opr.  
Abingdon Sec. 7

Rt. 1  
107 acres



JOHNSON, SYLVIA  
St. Augustine Sec. 26

Rt. 1  
160 acres



JOHNSON, FRANK  
St. Augustine Sec. 28

Rt. 1  
330 acres



JOHNSON, VICTOR L.  
Abingdon Sec. 5

Rt. 1  
80 acres





JONES, HENRY & ARDA  
St. Augustine Sec. 34 160 acres



LAWRENCE ESTATE  
Abingdon Sec. 4 5 acres



KINNEY, RUSSELL  
Abingdon Sec. 6 Rt. 1  
120 acres



LAWRENCE ESTATE  
Abingdon Sec. 17 Rt. 1  
110 acres



KINNEY, W. H.  
Maquon Rt. 1  
120 acres



LAWRENCE ESTATE  
Abingdon Sec. 17 Rt. 1  
320 acres



KNOX COLLEGE  
Abingdon Sec. 2 Rt. 1  
247 acres



LAWRENCE ESTATE  
Verlin Brannan, opr.  
Abingdon Sec. 7 Rt. 1  
170 acres



LEE, OURL H. Rt. 1  
St. Augustine Sec. 31 160 acres



LOGAN, BOYD B. Rt. 2  
Abingdon Sec. 10 80 acres



LEIGH, EVERET Rt. 1  
St. Augustine Sec. 24



LOMAX, HAROLD W. 144 acres  
Abingdon Sec. 12



LEIGH, MARY A. Sec. 25  
St. Augustine



LOMAX, HAROLD W. 176 acres  
Abingdon Sec. 12




LENZ, LESTER R. Rt. 1  
St. Augustine Sec. 22 80 acres




LOMAX, HAROLD W. Rt. 1  
Abingdon Sec. 11 134 acres



LOWRIE, REBECCA  
Abingdon Sec. 4 186 acres



MARTIN, JOHN L.  
St. Augustine Sec. 35 Rt. 1



LUSTER, VERNON  
Abingdon Sec. 9 Rt. 1  
80 acres



MARTIN, JOHN  
St. Augustine Sec. 35 Rt. 1  
160 acres



MARTIN, EVA  
St. Augustine Sec. 30 Rt. 1  
267 acres



MATTHEWS, MABLE  
THE JUNCTION TAVERN AND RESTAURANT  
St. Augustine Sec. 33 Rt. 1



MARTIN, EVA  
St. Augustine Sec. 31 Rt. 1



MELTON, WAYNE  
Abingdon Sec. 10 Rt. 1  
120 acres



MINER, EARL L. Rt. 1  
Abingdon Sec. 11 80 acres



MORSE, ROBERT Rt. 1  
Abingdon Sec. 7 85 acres



MOON, SEATON Rt. 1  
St. Augustine Sec. 31 120 acres



NELSON, KENNETH Rt. 1  
St. Augustine Sec. 22 160 acres



MOORE, MRS. EDNA Rt. 1  
Abingdon Sec. 11 160 acres



O'HERN, LEO T. Rt. 1  
St. Augustine Sec. 30 246 acres



MOORE, CHARLES E. Rt. 1  
Abingdon Sec. 9 197 acres



O'MERA, G. D. Rt. 1  
St. Augustine Sec. 23 160 acres



OYLER, CHARLES  
St. Augustine Sec. 32 20 acres



PHILBLAD, MRS. HELEN  
St. Augustine Sec. 27 Rt. 1  
140 acres



PARRIS, WILTON  
Abingdon Sec. 14 Rt. 1  
80 acres



POTTS, MISS ERMA  
St. Augustine Sec. 28 Rt. 1  
140 acres



PERRY, ROY L.  
St. Augustine Sec. 22 Rt. 1  
120 acres



POWELSON, A. J.  
St. Augustine Sec. 31 Rt. 1  
320 acres



PERRY, ROY L.  
St. Augustine Sec. 28 Rt. 1  
71 acres



REESE, I. L. & SON  
St. Augustine Sec. 16 Rt. 1  
187 acres




ROBERSON, W.  
St. Augustine Sec. 14 80 acres



SAILER, CLARE  
St. Augustine Sec. 34 Rt. 1  
80 acres



ROBINSON, MAC  
St. Augustine Sec. 25 80 acres



SAUNDERS ESTATE  
St. Augustine Sec. 33 Rt. 1  
120 acres



ROE, P. E.  
Abingdon Sec. 5 Rt. 1  
112 acres



SCHARFENBERGER,  
St. Augustine, Sec. 10 Rt. 1  
160 acres



SAILER, C. T.  
St. Augustine Sec. 34 Rt. 1  
228 acres



SCHISLER, JOHN  
Abingdon Sec. 17 Rt. 1  
40 acres



SCHUMAKER, VERDA M.  
Abingdon Sec. 12

Rt. 1  
120 acres



SHINN, HARRY  
Abingdon Sec. 16

Rt. 1  
136 acres




SERVEN, JOHN J.  
St. Augustine Sec. 31

Rt. 1  
137 acres



SHINN, HARRY  
Abingdon Sec. 16

Rt. 1  
148 acres



SERVEN, PERRY  
St. Augustine Sec. 29

Rt. 1  
120 acres



SHOEMAKER, CLAIRE  
Abinadon Sec. 36



SERVEN, PERRY  
St. Augustine Sec. 25

80 acres



SHUGMANN, MRS. GEORGE  
A. W. Coursey, opr.  
St. Augustine Sec. 26

Rt. 1  
148 acres



SPARKS, KENNETH V.  
St. Augustine Sec. 18

Rt. 1  
75 acres




STEGALL, W. E. & B. M.  
Abingdon Sec. 1

Rt. 1  
350 acres



SPURGEON, DONALD A.  
Abingdon Sec. 5

Rt. 1  
120 acres



STEGALL, W. E. & B. M.  
Abingdon Sec. 2

Rt. 1



STEELE, HAZEL  
St. Augustine Sec. 13

120 acres



STOCKDALE, MR. & MRS. V. B.  
Abingdon Sec. 12

Rt. 2  
222 acres



STEGALL BROS.  
Abingdon Sec. 1



STRUBLE, PHILIP  
Abingdon Sec. 4


Rt. 1  
77 acres





TREHCARNE, MRS. G. W.  
St. Augustine Sec. 14

Rt. 1



WEATHERS, LULA  
John F. Weathers, opr.  
Abingdon Sec. 2

Rt. 1

80 acres



TROVILLA, G. C.  
St. Augustine Sec. 23

Rt. 1



WEBSTER, PIERCE  
St. Augustine Sec. 17

Rt. 1

160 acres



TROVILLA, G. C.  
St. Augustine Sec. 23

Rt. 1  
160 acres



WIER, ROSS  
Abingdon Sec. 5

Rt. 1  
25 acres




WATSON, HARRY  
Abingdon Sec. 7

Rt. 1  
86 acres



WILKE, J. L.  
St. Augustine Sec. 29


Rt. 1  
80 acres



WILKE, J. L. Rt. 1  
St. Augustine Sec. 29 157 acres



WILSON, PAUL Rt. 1  
St. Augustine Sec. 35 160 acres



WOLFORD, STANLEY P. & ALICE B. Rt. 1  
Abingdon Sec. 6 117 acres



WOLFORD, STANLEY P. & ALICE B. Rt. 1  
Abingdon Sec. 6 80 acres

**KNOX TOWNSHIP**

**KNOXVILLE**

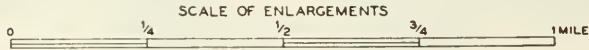
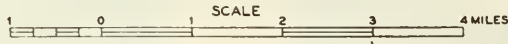
**EAST GALESBURG**

KNOX TOWNSHIP

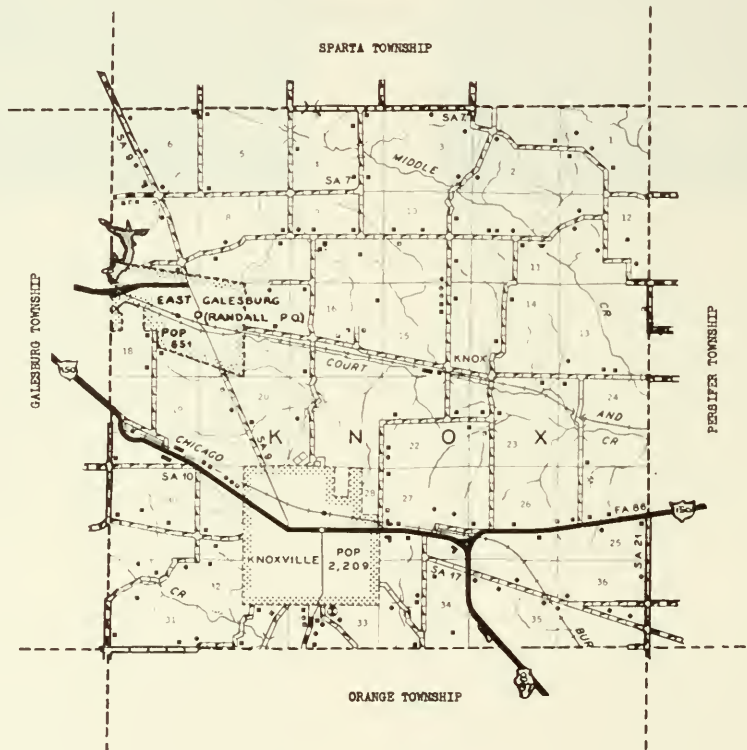
GENERAL HIGHWAY MAP

PREPARED BY THE  
BUREAU OF RESEARCH AND PLANNING  
DIVISION OF HIGHWAYS  
DEPARTMENT OF PUBLIC WORKS & BUILDINGS  
IN COOPERATION WITH THE  
U.S. DEPARTMENT OF COMMERCE  
BUREAU OF PUBLIC ROADS

REVISIONS
SEE COUNTY MAP FOR DATES OF REVISIONS IN ROAD TYPE AND CULTURAL FEATURES.



POLYCONIC PROJECTION





## KNOXVILLE


Original seat of justice of Knox County and now that county's third largest city is Knoxville, located just southeast of Galesburg. Its population today is 2,209. The city is served by the Chicago, Burlington & Quincy Railroad and by US 150 and State 97. Here are located a number of historic landmarks dating from early Knox County days and recently drawn by staff architects of the Historic American Buildings Survey.

Knoxville was platted in 1831 when its site was selected as the county's first seat of justice. In the beginning it was called Henderson, but this was changed to Knoxville a year or two later. Today, the city is one of two communities in Knox Township, which has a total population of 3,426.




### EAST GALESBURG

The other community in Knox Township is the incorporated village of East Galesburg, which, as its name implies is located adjacent to Galesburg city. It has a population of 651 and is largely a residential community. The Santa Fe Railroad runs through the village. Between it and Galesburg city lies Rice Lake, another of the several county lakes.




CHRISTIAN CHURCH (1901)

Knoxville



THE METHODIST CHURCH (1881)

Knoxville



PRESBYTERIAN CHURCH

Knoxville



ST. MARY'S CHAPEL


Knoxville





SWEDISH EVANGELICAL LUTHERAN CHURCH (1911)

Knoxville



KNOXVILLE JR. HIGH & HIGH SCHOOL  
Knoxville



EGYPT SCHOOL  
Vorce Larsn, owner  
Knoxville Sec. 11

Rt. 1



HAZEL DELL SCHOOL  
Harold Pierson, owner  
Knoxville Sec. 9

Rt. 1



SONNY SIDE SCHOOL  
Gilson Sec. 35



GLISSON COMMUNITY CENTER  
Sec. 26



KNOX COUNTY FAIR GROUNDS  
Knoxville Sec. 20



SCHOOL John Morland, owner  
Galesburg Sec. 7 Rt. 1



ALLEN, C. F.  
Knoxville Sec. 21 Rt. 1  
14 1/2 acres



ST. MARTHA'S HOME  
Knoxville



ANDREWS, HARLEY D.  
Knoxville Sec. 1 Rt. 1  
229 acres



COUNTY FARM  
Knoxville Sec. 20 233 acres



ARNOLD, GEORGE  
Knoxville Sec. 10 Rt. 1  
80 acres




**BARMAN, WILLIAM**  
Knoxville Sec. 23 Rt. 1  
190 acres




**BINDEL HAROLD**  
Knoxville Sec. 33 Rt. 1



**BARR, CHARLIE**  
Knoxville Sec. 32 Rt. 1  
19 acres




**BOGDEN, VINCENT**  
Galesburg Sec. 6 Rt. 1



**BINDEL, HAROLD**  
Knoxville Sec. 33 Rt. 1  
160 acres



**BREECE, HAROLD L.**  
Gilson Sec. 36 240 acres



**BINDEL, HAROLD**  
Knoxville Sec. 33 Rt. 1  
101 acres



**BROTHERTON, RALPH**  
Gilson Sec. 35 114 acres



BUCKLEY, CHARLES & ERMA Rt. 3  
Galesburg Sec. 20 110 acres



CHARLES, JOHN Rt. 1  
Knoxville Sec. 27 124 acres



BURGE, GLENN Rt. 1  
Knoxville Sec. 15 80 acres



CLARK, FOREST  
Gilson Sec. 36 124 acres



BURGE AND SONS 1008 East Main St.  
TRAILER PARK AND TRAILER SALES  
Knoxville Sec. 28



CLARK, G. A. Rt. 3  
Galesburg Sec. 20 230 acres



CARLSON BROS. Rt. 1  
Galesburg Sec. 9 76 acres



CLARK, JAMES Rt. 1  
Knoxville Sec. 16 2-1/3 acres



THE CONSOLIDATED CHIMNEY CO.  
Knoxville Sec. 25 Rt. 1  
77½ acres



DAVIS, S. B.  
Knoxville Sec. 34 Rt. 1  
69 acres



CRAIG, ELLA  
Galesburg Sec. 19 Rt. 3  
19 acres



DE BAUGH, BLANCHE &  
HAWKINSON, ANNA & ELLA  
Galesburg Sec. 5 Rt. 1  
160 acres



CRAIG ESTATE  
Marvin Higgins, opr.  
Galesburg Rt. 3  
240 acres



DEETS, I. F.  
Galesburg Sec. 6 Rt. 1



CULVERT PIPE Arvin Hansen  
MIDWAY FISH MARKET  
Galesburg Sec. 19 Rt. 3



DEETS, ISLEA F.  
Galesburg Sec. 6 Rt. 1  
160 acres



DEETS, ISLEA  
Galesburg Sec. 6

Rt. 1  
160 acres



DITMARS, HARRY A.  
Knoxville Sec. 31

PO Box  
80 acres



DE LAWDER, ROY  
Knoxville Sec. 33

Rt. 1  
1 acre




DUESTERHAUS, RAY F. IMPLEMENTS  
Galesburg

Rt. 3  
2 acres



DEVOSS, FRANK  
Knoxville Sec. 12

Rt. 1  
40 acres



DUNN, JAMES W.  
Knoxville Sec. 34

Rt. 1  
230 acres



DITWIG, JOHN E.  
Gilson Sec. 35

145 acres




ECKLUND, S. E.  
Knoxville Sec. 9

Rt. 1  
83 $\frac{1}{2}$  acres



ENGBERG, T. E.  
Knoxville Sec. 32

PO Box  
66 acres



FOSTER, NORMAN  
Knoxville Sec. 27

Rt. 1  
110 acres



FARRAR, WAYNE A.  
Knoxville Sec. 15

Rt. 1  
160 acres



FOX, M.  
Knoxville Sec. 34

Rt. 1



FERRIS, HENRY  
Galesburg Sec. 34

Rt. 3



FUELLING, W. J.  
Galesburg Sec. 20

Rt. 3  
87 acres




FLYNN, JOHN  
Knoxville Sec. 13

Rt. 1  
96 acres




GIBB, LAWRENCE W.  
Knoxville Sec. 1

Rt. 1  
132 acres



GILBERT, MRS. M. BEATRICE  
Galesburg Sec. 22

Rt. 2



THE GREEN DIAMOND  
Knoxville Sec. 26

Rt. 1



GIBSON, ROY JR.  
Dahinda Sec. 12

Rt. 1  
167 acres



GUMM, EDWIN J.  
Galesburg Sec. 31

Rt. 3



GIBSON, ROY  
Knoxville Sec. 12

Rt. 1  
185 acres



GUMM, EDWIN J.  
Galesburg Sec. 31

Rt. 3



GOFF, H. T.  
Knoxville Sec. 13

Rt. 1  
219 acres



HARRIS, NELLIE  
Knoxville Sec. 33

Rt. 1  
17.5 acres





HAUSWALD, W. E.  
Gilson Sec. 35 170 acres



HOLMES, OTIS W.  
Galesburg Sec. 8 Rt. 1  
80 acres



HECKLER, MRS.  
Knoxville Sec. 16 Rt. 1  
160 acres



HUGGINS, W. B.  
Knoxville Sec. 11 Rt. 1  
160 acres



HIGGINS, SAM  
Knoxville Sec. 21 Rt. 1  
185 acres



HUTSON, BYRON C.  
Knoxville Sec. 29 Box 213  
14 acres



HOLMES, OTIS W.  
Galesburg Sec. 8 Rt. 1  
160 acres



JOHNSON, DAVID  
Knoxville Sec. 10 Rt. 1  
148 acres



JOHNSON, DAVID  
Knoxville Sec. 10

Rt. 1  
320 acres



KANARTEX COATING, INC.  
Galesburg Sec. 19

Rt. 3



JOHNSON, GEORGE W.  
Knoxville Sec. 16

Rt. 1  
150 acres



KENNEDY, EARL  
Galesburg Sec. 31

Rt. 3  
90 acres



JOHNSON, HARRY  
Knoxville Sec. 32

PO Box  
3 acres



KENNEDY, EARL  
Galesburg Sec. 30

Rt. 3



JOHNSON, OSCAR  
Knoxville Sec. 32

PO Box 182  
100 acres



KENNEDY, FRANCIS L.  
Knoxville Sec. 9

Rt. 1  
80 acres



KENNEDY, TERESA  
Knoxville Sec. 9

Rt. 1  
160 acres



KING, ISOL O.  
Gilson Sec. 35

145 acres



KERR, JAMES T.  
Galesburg Sec. 15

Rt. 1  
80 acres



KNOX-VILLA MOTEL  
Knoxville Sec. 19

Galesburg Rd.



KERR, JAS. W. P.  
Galesburg Sec. 8

Rt. 1  
240 acres



KREIGH, ELLEN M.  
Knoxville Sec. 34

Rt. 1  
105 acres



KING, A. C.  
Knoxville Sec. 13

Rt. 1  
105 acres



LARSON, MARIE & ISAL  
Knoxville Sec. 1-2

Rt. 1  
560 acres



LARSON, VAUGHN I.  
Knoxville Sec. 23

Rt. 1  
250 acres




EKLUND, CARL A.  
Knoxville Sec. 2

Rt. 1  
155½ acres



MILO RICHMOND MILL  
Vorce Larson  
Knoxville Sec. 11

Rt. 1



LITTLE, ROBERT  
Knoxville Sec. 15

Rt. 1  
40 acres



LARSON, VORCE  
Knoxville Sec. 11

Rt. 1  
80 acres



LUALLEN, IRA  
Knoxville Sec. 33

Rt. 1  
2 acres



LARSON, VORCE  
Knoxville Sec. 11

Rt. 1  
400 acres



MAIXNER, SAMUEL C.  
Knoxville Sec. 26

Rt. 1  
180 acres



MANGION ESTATE  
Knoxville Sec. 2

Rt. 1  
378 acres



MARKS, RUSSELL  
Knoxville Sec. 20

10 acres



MANWORREN, A. B.  
Knoxville Sec. 33

Rt. 1  
5 acres



MATHERS, W. E.  
Knoxville Sec. 29



MANWORREN, A. B. JR.  
Knoxville Sec. 33

Rt. 1  
4 acres



MAVIS, W. A.  
Knoxville Sec. 14

Rt. 1  
20 acres



MARSHALL, E. E.  
Knoxville Sec. 25

Rt. 1  
312 acres



McBETH, JENNIE  
Galesburg Sec. 30

Rt. 3  
190 acres



MC BETH, MARY MRS. Rt. 1  
Knoxville Sec. 25 220 acres



MEERS, NISH Rt. 3  
Galesburg Sec. 19 1 acre



McBRIDGE, MRS. W. W. Rt. 1  
Gilson Sec. 35 62 acres



MOFFETT, R. A. DR. Rt. 1  
Knoxville Sec. 34 160 acres



MEARS, ROBERT JR. Rt. 1  
Knoxville Sec. 33 10 acres



MONTGOMERY, MRS. FLORINDA Rt. 1  
Knoxville Sec. 1 80 acres



MEECE, WILLIAM Rt. 1  
Gilson Sec. 35 2½ acres




MONTGOMERY, JOHN Rt. 3  
Galesburg Sec. 30 285 acres



**MONTGOMERY, JOHN** Rt. 3  
 John T. Ekstrom, opr. 187½ acres  
 Galesburg Sec. 29




**MOTTER, FRANK** Rt. 1  
 Knoxville Sec. 22 148 acres




**MOOREHEAD, EDGAR** Rt. 1  
 Knoxville Sec. 23 80 acres



**MC MULLIN, H. C.** Rt. 1  
 Knoxville Sec. 25 62½ acres



**MORSS, RALF** Rt. 1  
 Knoxville Sec. 14 300 acres



**MUNSON, AUTHUR** Rt. 1  
 Knoxville Sec. 34 316 acres



**MOSER, MRS. CLARA D.** Rt. 3  
 Galesburg Sec. 19 107 acres



**MURRAY, MICHAEL** Rt. 1  
 Galesburg Sec. 4 74 acres



MYERS, DAVID  
Knoxville Sec. 15

Rt. 1  
25 acres



NELSON, N. A.  
Knoxville Sec 33

Rt 1  
7 acres



MYER, DORAN  
Knoxville Sec. 27

Rt. 1  
1 acre



NELSON, N. G.  
Knoxville Sec. 29

326 Galesburg Rd.  
10 acres



NELSON, CARL R.  
Knoxville Sec. 22

Rt. 1  
300 acres



NICHOLS, FRED & FLOY  
Gilson H. M. Upp Op.

Sec. 36  
160 acres



NELSON, JO  
Knoxville Sec. 32

PO Box  
3 acres



NORTON, C. E.  
Galesburg Sec. 6

Rt. 1  
131 acres





NORTON, C. E.  
Galesburg Sec. 6

Rt. 1  
130 acres



PALMER, GENE W.  
Knoxville Sec. 22

Rt. 1  
179 acres



NORVAL, JOHN W.  
Galesburg Sec. 29

Rt. 3  
77 acres



PANKEY, W. R.  
Galesburg Sec. 5

Rt. 1  
436 acres



O'CONNOR, MARVIN J.  
Galesburg Sec. 4

Rt. 1  
205 acres



PANKEY, W. R.  
W. Franklin Libby, opr.  
Galesburg Sec. 4

Rt. 1  
597 acres



OLSON, EARL  
Galesburg Sec. 7

Rt. 1  
11 acres



PIERSON, HAROLD  
Knoxville Sec. 16

Rt. 1  
80 acres



PIERSON, LEE  
Knoxville Sec. 9

Rt. 1  
80 acres



PURITAN BRICK PLANT  
Galesburg Sec. 18

Rt. 3



POLLAND, C. O.  
Knoxville Sec. 33

Rt. 1  
19 acres



QUARTERMAN, W. R.  
Galesburg Sec. 8

Rt. 1  
17 acres



PRICE, WENDELL E.  
Galesburg Sec. 27

Rt. 3  
3½ acres



QUICK, EDWARD T.  
Knoxville Sec. 13

Rt. 1  
80 acres



PRUETT, JOHN A.  
Knoxville Sec. 32

PO Box 507  
100 acres




RADER, SCOTT  
Knoxville Sec. 22

Rt. 1  
360 acres



**RANDALL, MAY MRS.**  
Knoxville Sec. 24 Rt. 1  
160 acres



**SEASTEDT, REUBEN & LAURETTA**  
Galesburg Sec. 19 Rt. 3  
10 acres



**RAWLES, NELLIE M. & BRUCE, DWIGHT M.**  
Galesburg Sec. 18 Rt. 3  
150 acres



**SHAW, E. R.**  
Knoxville Rt. 1  
135 acres



**REYNOLDS, RALPH**  
Knoxville Sec. 33 Rt. 1  
9 acres



**SHRAGAL, JOE**  
Galesburg Sec. 4 Rt. 1  
160 acres



**SCUTTER, MRS.**  
Knoxville Sec. 33 Rt. 1  
7 acres



**SHRAGAL, JOE**  
Galesburg Sec. 4 Rt. 1  
160 acres



SHREEVES, ROY  
Knoxville Sec. 35 Rt. 1  
200 acres



STOMBERG, AXEL  
Knoxville Sec. 12 Rt. 1  
192 acres



SIMPSON CARL T.  
Knoxville Sec. 10 Rt. 1  
250 acres



STROMBERG, AXEL  
Knoxville Sec. 2 Rt. 1  
74 acres



SMITH, Paul Hanson, opr.  
Galesburg Sec. 6 Rt. 1  
160 acres



SWANSON, FRED  
Galesburg Sec. 24 Rt. 3  
2 acres



STANLEY, BEN C.  
Knoxville Sec. 32 PO Box 212  
45 acres



SWENSON, LAWRENCE M.  
Galesburg Sec. 30 Rt. 3  
33 acres



**SYMONDS, GLENN** Rt. 1  
Knoxville Sec. 26 238 acres  
John W. Dugan Operator



**TROLAND, MAUD** Rt. 1  
Knoxville Sec. 27 110 acres



**TAPPER, ARCHIE A.** Rt. 3  
Galesburg Sec. 32 30 acres



**TULIN, FRED L.** Rt. 3  
Galesburg Sec. 30 15 acres



**TARPY BROS.**  
Gilson Sec. 36 197 acres



**TULLY, M. J.** Rt. 1  
Knoxville Sec. 10 80 acres



**TOBEN ESTATE** Rt. 3  
Galesburg Sec. 20 91 acres



**VEDFLL, NANNIE** Rt. 3  
Galesburg Sec. 20 140 acres



WEST, EARL S Rt. 1  
Knoxville Sec. 33 5 acres



WINCHELL, LAWRENCE Rt. 1  
Knoxville Sec. 12 85 acres



WESTERFIELD, ANNA Rt. 3  
Galesburg Sec. 31 82 acres



WITHERBEE, JEWEL W. Rt. 3  
Galesburg Sec. 19 2 acres



WHITE ROOFING AND INSULATION Rt. 3  
Galesburg Sec. 24



WITMER, MRS. LAYERLE Rt. 1  
Galesburg Sec. 7 23 acres



WILSON, PAUL & MIRIAM Rt. 1  
Knoxville Sec. 25 146 acres



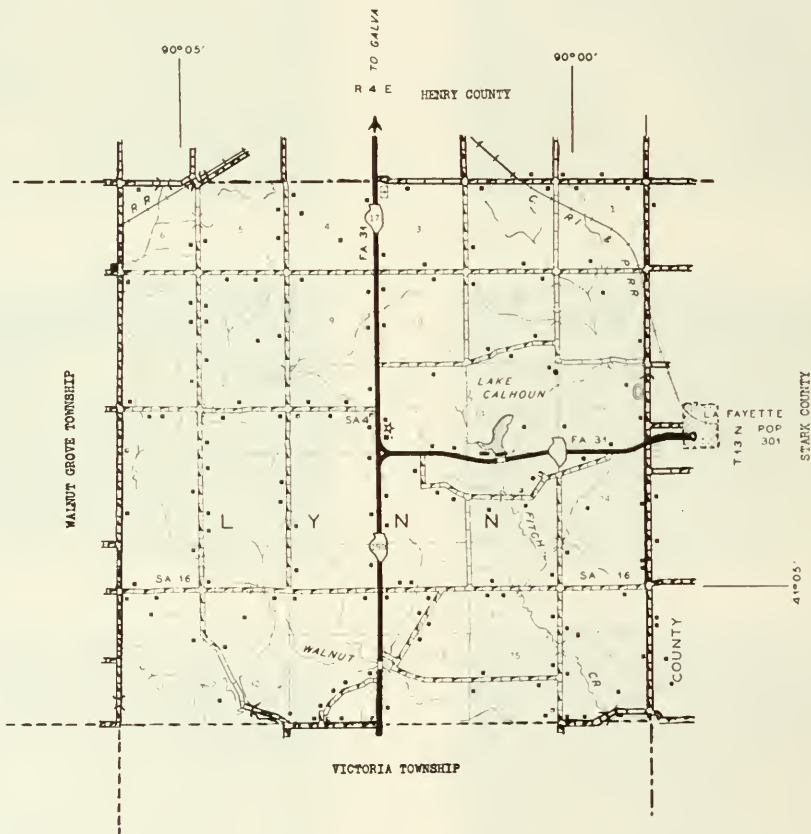
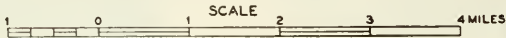
YOUNG, HAROLD E. Rt. 1  
Knoxville Sec. 26 152 acres

# LYNN TOWNSHIP

LYNN TOWNSHIP  
GENERAL HIGHWAY MAP

REVISIONS  
SEE COUNTY  
MAP  
FOR DATES  
OF REVISIONS  
ON ROAD TYPE  
AND CULTURAL  
FEATURES.


PREPARED BY THE  
BUREAU OF RESEARCH AND PLANNING  
DIVISION OF HIGHWAYS  
DEPARTMENT OF PUBLIC WORKS & BUILDINGS  
IN COOPERATION WITH THE  
U.S. DEPARTMENT OF COMMERCE  
BUREAU OF PUBLIC ROADS







**COLLINSON SCHOOL** Rt. 1  
Alva C. Huffman, owner  
Victoria Sec. 29 1 acre



**FRAKERS GROVE SCHOOL** Rt. 1  
Lafayette Sec. 24



**PIPES SCHOOL DIST. 1** Rt. 2  
Galva Sec. 2



**SOUL SCHOOL** V. H. Jones, owner Rt. 2  
Galva Sec. 16



**GALVA CEMETERY** Rt. 2  
Galva Sec. 4



**ALLENSWORTH, W. R.** Rt. 2  
Galva Sec. 10 240 acres



**ANDERSON, ETHEL F.** Rt. 2  
Galva Sec. 6 80 acres



**ANDERSON, LEROY F.** Rt. 1  
Victoria Sec. 20 80 acres



ANDERSON, T. CH.  
Galva Sec. 5 Rt. 2  
100 acres



APPELL, LAWRENCE  
Galva Sec. 34 Rt. 2  
250 acres



APPELL, E. J.  
Galva Sec. 21 Rt. 2  
160 acres




APPELL, LEROY  
Lafayette Sec. 36 Rt. 1  
160 acres



APPELL, EDWARD J.  
Galva Sec. 16 Rt. 2  
80 acres



APPELL, MARTIN P.  
Galva Sec. 20 Rt. 2  
155 acres



APPEL, GODFREY T.  
Victoria Sec. 19 Rt. 1  
220 acres




ARTER, HELEN  
Galva Sec. 11 Rt. 2  
223 acres



BARLOW, WILLIAM  
Galva Sec. 16

Rt. 2  
80 acres



BROOKS, JOHN  
Victoria Sec. 34

Rt. 1



BERLEW, RUTH  
Lafayette Sec. 23

Rt. 1  
116 acres



BROWN, EARL  
Galva Sec. 1

Rt. 2  
193 acres



BLEVINS, BURAL  
Merwin Burhorn, opr.  
Lafayette Sec. 13

Rt. 1  
330 acres



BROWN, HENRY L.  
Galva Sec. 17

Rt. 2  
155 acres



BOYD, JAMES  
Galva Sec. 3

Rt. 2  
154 acres



BROWN, HENRY L.  
Galva Sec. 5

Rt. 2  
80 acres



BRYAN, JAMES E.  
Victoria Sec. 18

Rt. 1  
160 acres



COBB, EARL J.  
D. F. Stevens, opr.  
Galva Sec. 27

Rt. 2  
157 acres



CARLSON, EDITH A.  
Galva Sec. 26

Rt. 2  
160 acres



COCHRAN, BLANCHE  
Galva Sec. 26

Rt. 2  
80 acres



CLARK, DOLPH JR.  
Victoria Sec. 29

Rt. 1  
80 acres



COCHRAN, MRS. & LAHR, MRS.  
Galva Sec. 26

Rt. 2  
120 acres



CLARK, GORDON  
Galva Sec. 27

Rt. 2  
79 acres



COLLINSON, ADA  
Victoria Sec. 30

Rt. 1  
220 acres



COLLINSON, CARRIE C.  
Victoria Sec. 8

Rt. 1  
80 acres



COLLINSON, HARVEY  
Victoria Sec. 30

Rt. 1  
160 acres



COLLINSON, CLYDE E.  
Galva Sec. 29

Rt. 2  
138 acres



COLLINSON, PEARL  
Victoria Sec. 30

Rt. 1  
208 acres



COLLINSON, EARL A.  
Victoria Sec. 23

Rt. 1  
200 acres



COLLINSON, ROBERT  
Victoria Sec. 33

Rt. 1  
60 acres



EMERY COLLINSON ESTATE  
Victoria Sec. 29

Rt. 1  
330 acres



COLLINSON, MR. & MRS. WILL  
Victoria Sec. 19

Rt. 1  
160 acres



COLLISTER, WILLIAM  
Galva Sec. 14

Rt. 2  
80 acres



CRAYER, MRS. JENNIE  
Victoria Sec. 23

Rt. 1  
200 acres



CRAIG, CLAIRA T.  
Galva Sec. 2

Rt. 2  
160 acres



CRAYER, T. C.  
Galva Sec. 28

Rt. 2  
80 acres



CRAIG, CLARA T.  
Galva Sec. 2

Rt. 2  
318 acres



CROSS, SHELTON  
Galva Sec. 22

Rt. 2  
80 acres



CRAIG, FRANCIS & CLARA  
Galva Sec. 10

Rt. 2  
155 acres



CUBBON, ADA  
Lafayette Sec. 22

Rt. 1  
137 acres



DeWOLF, GERALD  
Galva Sec. 33

Rt. 2  
13 acres



ERICSON, ELIZBETH  
Lafayette Sec. 35

Rt. 1  
120 acres



DeWOLF, GERALD  
Galva Sec. 33

Rt. 2  
17 acres




FOX, MARVIN  
Lafayette Sec. 22

Rt. 1  
100 acres



DeWOLF, GERALD  
Victoria Sec. 33

Rt. 1  
40 acres



FREEBERG, MRS. EVAR & EVA  
Lafayette Sec. 36

Rt. 1  
160 acres



ENGSTRAND, C. L.  
Lafayette Sec. 24

Rt. 1  
120 acres



GIBBS, HARRY  
Lafayette Sec. 35

Rt. 1  
200 acres



GIBBS, J. B. Rt. 1  
Lafayette Sec. 36 365 acres



A. B. GRAY ESTATE Rt. 1  
Lafayette Sec. 15 80 acres



GIBBS, J. B. Rt. 1  
Lafayette Sec. 36



GRAY, CLYDE Rt. 1  
La Fayette Sec. 15 40 acres



GOFF, FORD Rt. 1  
Lafayette Sec. 34



GUSTAFSON, ELMER C. Rt. 1  
Victoria Sec. 7 80 acres




GOFF, FORD Rt. 1  
Lafayette Sec. 36 160 acres




HAGBERG, RALPH Rt. 2  
Galva Sec. 4 160 acres





HAGER, LEO F. Rt. 1  
Victoria Sec. 30 220 acres



HANSON, HENRY Rt. 2  
Galva Sec. 1 80 acres



HAGERTY, EDWARD P. Rt. 1  
Victoria Sec. 20 157 acres



HATHAWAY, HOWARD R. Rt. 2  
Galva Sec. 10 200 acres



HAGERTY, WAYNE Rt. 2  
Galva Sec. 1 172 acres



HAXTON, LESLEY Rt. 2  
Galva Sec. 15 238 acres



HAMMERSTRAND, ALBERT W. Rt. 1  
Clarence Mallory, opr. 160 acres  
Lafayette Sec. 23



HICKS, JOHN P. Rt. 1  
Lafayette Sec. 35 84 acres



HUBER, HOWARD  
Lafayette Sec. 25

Rt. 1  
160 acres



JOHNSON, FRANK A. (left) 170 acres Rt. 1  
GARRIGAN, DAVID C. (right)  
Lafayette Sec. 22

182 acres



JAGUET, EARL  
Galva Sec. 8

Rt. 2  
79 acres



JOHNSON, HAROLD R.  
Galva Sec. 8

Rt. 2  
160 acres



JOHNSON, C. E.  
Lafayette Sec. 6

Rt. 1  
160 acres



JOHNSON, NIEL  
Victoria Sec. 18

Rt. 1  
160 acres



JOHNSON, MRS. EARL  
Victoria Sec. 8

Rt. 1  
80 acres



JOHNSON, RALPH  
Galva Sec. 2

Rt. 2  
183 acres



GEORGE JONES ESTATE Rt. 2  
Galva Sec. 11 200 acres




JONES, HARRY W. Rt. 2  
Galva Sec. 8 200 acres



GEORGE JONES ESTATE Rt. 2  
Galva Sec. 11 660 acres



JONES, HARRY W. & SON Rt. 2  
Galva Sec. 18 700 acres



GEORGE JONES ESTATE Rt. 2  
Galva Sec. 11 240 acres



JONES, KENNETH F. Rt. 2  
Galva Sec. 18 240 acres



JONES, HARRY Rt. 2  
Galva Sec. 18 188 acres



JONES, V. E. Rt. 2  
Galva Sec. 18 80 acres



JONES, V. H.  
Galva Sec. 16

Rt. 2  
80 acres



KING, HARRY  
Victoria Sec. 32

Rt. 1  
40 acres



IMBERG, MRS. EMMA Z.  
Galva

Rt. 2  
160 acres



KING, ROY N.  
Galva Sec. 28

Rt. 2  
160 acres



KENNEY, ROBERT  
Galva Sec. 27

Rt. 2  
64 acres



KNAPP, LESTER E.  
Galva Sec. 8

Rt. 2  
80 acres



KERMEEN, FREDERICK W.  
Galva Sec. 3

Rt. 2  
80 acres



KRANS, DONALD E.  
Victoria Sec. 20

Rt. 1  
80 acres



LAGERQUIST, ELMER  
Galva Sec. 20

Rt. 2  
160 acres



LARSON, JOHN D.  
Galva Sec. 21

Rt. 2  
160 acres



LAGERQUIST, ELMER,  
Galva Sec. 9

Rt. 2  
160 acres



LINDBECK, ANNA  
Victoria Sec. 8

Rt. 1  
200 acres



LAIRD, VERNE Wilbur Weber, opr.  
Lafayette Sec. 14

Rt. 1  
135 acres



LINDBERG, ERICK  
Galva Sec. 2

Rt. 2  
107 acres



LAMONT, WILLIAM A. (left)  
GEORGE, ISAAC (right)  
Lafayette

76 acres  
163 acres  
Rt. 1



MALLERY, IVAN  
Clarence Mallery, opr.  
Lafayette Sec. 24

Rt. 1  
160 acres



MALLERY, JOHN Rt. 1  
Lafayette Sec. 25 160 acres



McKIRGAN, JOHN H. Rt. 1  
Victoria Sec. 33 103 acres




MALLERY, JOHN Rt. 1  
Lafayette Sec. 25



MEAKER, RAYMOND J. Rt. 1  
Lafayette Sec. 25 40 acres



MALLORY, H. Rt. 1  
Lafayette Sec. 23 18½ acres



MEAKER, WM. Rt. 1  
La Fayette Sec. 25



McCABE, OLIVE R. Rt. 1  
Don Russell, opr.  
Lafayette Sec. 24 160 acres



MEEKER, ELDON Rt. 1  
Lafayette Sec. 25 30 acres



MOFFIT, H. E.  
Victoria Sec. 33

Rt. 1  
114 acres



NELSON, CLYDE E.  
Galva Sec. 4

Rt. 2  
80 acres



NEAVE, JAMES  
Lafayette Sec. 26

Rt. 1  
80 acres



FLORENCE I. NELSON ESTATE  
Victoria Sec. 18

Rt. 1  
240 acres



NELSON, A. L.  
Victoria Sec. 17

Rt. 1  
120 acres



NEWMAN, EARL  
Lafayette Sec. 12

Rt. 1  
240 acres




NELSON, MRS. AMBROSE  
Galva Sec. 17

Rt. 2  
160 acres



NOURSE, MARGERET  
Albin C. Anderson, opr.  
Galva Sec. 17

Rt. 2  
200 acres



PALM, MARGUERITE & CLIFFORD  
Lafayette Sec. 25

Rt. 1  
80 acres



PETERSON, HENNING  
Galva Sec. 9

Rt. 2  
160 acres



PALMER, ALBERT  
Galva Sec. 2

Rt. 2  
150 acres



PETERSON, J. M.  
Galva Sec. 28

Rt. 2  
160 acres



PATTY, WYANE T.  
Galva Sec. 27

Rt. 2  
145½ acres



PETERSON, MARION T.  
Lafayette Sec. 36

Rt. 1  
7 acres



PETERSON, ARTHUR E.  
Galva Sec. 3


Rt. 2  
160 acres



PETERSON, MERRIAM  
Galva Sec. 22

Rt. 2  
160 acres





PETERSON, WALTER H.  
Victoria Sec. 17

Rt. 1  
80 acres



ROLLINS, ROY  
Victoria Sec. 30

Rt. 1  
120 acres



REED, DAN JAY  
Victoria Sec. 18

Rt. 1  
246 acres



SHEAHAN, JOHN  
Galva Sec. 4

Rt. 2  
160 acres



REED, J. D.  
Victoria Sec. 19

Rt. 1  
3 acres



SIMMONS, JOHN  
Lafayette Sec. 13

Rt. 1  
292 acres



RINER, RAYMOND E.  
Galva Sec. 27

Rt. 2  
160 acres



SMITH, ADDIE  
Gareld DeWolf, opr.  
Galva Sec. 33

Rt. 2  
240 acres



SNODGRASS & BARRETT  
Lafayette Sec. 34

Rt. 1  
240 acres



WADE, CRAVEN S.  
Galva Sec. 8

Rt. 2  
89 acres



STATES, L. V.  
Galva Sec. 28

Rt. 2  
160 acres




WALKER, FLOYD F.  
Galva Sec. 9

Rt. 2  
160 acres



STEVENS, FORREST C.  
Galva Sec. 27

Rt. 2  
106 acres



WESTERDALE, RICHARD  
Victoria Sec. 7

Rt. 1  
160 acres



STRAND, EMMA C.  
Galva Sec. 21

Rt. 2  
160 acres



WHITTAKER, WILLIAM  
Donavon K. Stout, opr.  
Lafayette Sec. 23

Rt. 1



WILLIAMS, LEONARD R.  
Victoria Sec. 32 Rt. 1  
245 acres



WRIGHT, H. C.  
Victoria Sec. 33 Rt. 1  
2½ acres




WISTRAND, MINNIE K.  
Lafayette Sec. 14 Rt. 1  
144 acres



LYNN TOWN HALL  
Galva Sec. 15 Rt. 2



LAKE CALHOUN ASS'N.  
Lafayette Sec. 14 Rt. 1  
106 acres



U. S. GOVERNMENT PROPERTY



# MAQUON TOWNSHIP

MAQUON

RAPATEE

MAQUON TOWNSHIP  
GENERAL HIGHWAY MAP

PREPARED BY THE  
BUREAU OF RESEARCH AND PLANNING  
DIVISION OF HIGHWAYS  
DEPARTMENT OF PUBLIC WORKS & BUILDINGS  
IN COOPERATION WITH THE  
U.S. DEPARTMENT OF COMMERCE  
BUREAU OF PUBLIC ROADS

REVISIONS  
SEE COUNTY  
MAP  
FOR DATES  
OF REVISIONS  
ON ROAD TYPE  
AND CULTURAL  
FEATURES.

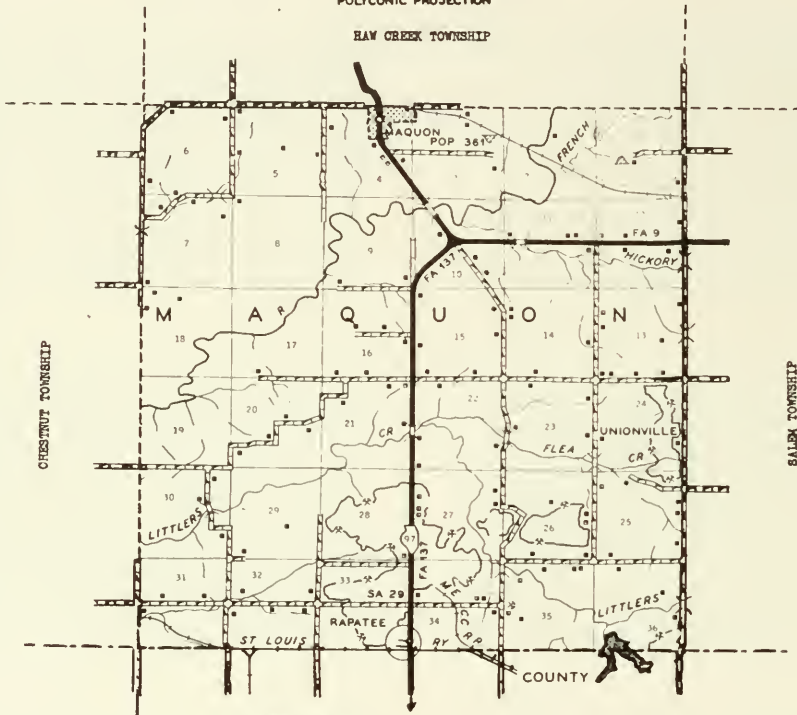
SCALE 1 0 1 2 3 4 MILES

SCALE OF ENLARGEMENTS

0 1/4 1/2 3/4 1 MILE

POLYCONIC PROJECTION

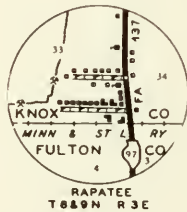
RAW CREEK TOWNSHIP




PEORIA COUNTY R 3 E

TO FAIRVIEW

90° 10'





## MAQUON

In the Spoon River country southeast of Galesburg is located the incorporated village of Maquon, with a population of 361. It is one of the older villages of the county, having been founded in 1836. Maquon is served by the Chicago, Burlington & Quincy Railroad and by State 97. It is the principal community of Maquon Township, which has a total population of 928. First settler of the township was William Palmer, who arrived in 1834.



## RAPATEE

Another community in Maquon Township is the quiet little village of Rapatee, located on the south boundary line of Knox County. It has a population of eighty-three and is served by the postoffice at nearby London Mills village. Rapatee is situated on the Minnesota & St. Louis Railroad.





COMMUNITY CHURCH

Sec. 33 Fayette



METHODIST CHURCH

Sec. 4 Maquon



BENNINGTON SCHOOL  
Cecil Clayberg, owner  
Maquon Sec. 21



ADAMS, FRANCES G.  
Ray Martin, opr.  
Maquon Rt. 1  
385 acres



FOSTER SCHOOL DIST. 158  
Maquon Sec. 13 Rt. 2



BARBARO, MATE  
Maquon Sec. 15 Rt. 2  
80 acres



MAQUON JR. HIGH SCHOOL  
Maquon Sec. 4



BARCLAY, ARLA  
Wilfred Barclay, opr.  
Maquon Rt. 2  
247 acres



OAKLAND SCHOOL  
Maquon Sec. 26 Rt. 2



BAYES, ANNA L.  
Maquon Sec. 3 Rt. 1  
147 acres



**BENNETT, MRS.** Rt. 2  
Ottes Pruett, opr.  
Maquon Sec. 9 240 acres




**BRIGGS, PAUL** Rt. 1  
Maquon Sec. 5 240 acres



**BENNET, MRS. VEKA** Rt. 2  
Maquon Sec. 11 160 acres



**BUCKMAN, E. J.** Rt. 2  
Maquon Sec. 15 80 acres



**BLOOMER, W. J.** Rt. 2  
Maquon Sec. 16 160 acres



**BUCKMAN, EMERY** Rt. 2  
Maquon Sec. 25 240 acres



**BRIGGS, FRANK & CLARE** Rt. 1  
Maquon Sec. 7 36 acres



**BURKHALTER, J. C.** Rt. 1  
Maquon Op. Harry S. Booton 200 acres



CANNON, C. C. Rt. 2  
Maquon Sec. 30 70 acres



CLARKE, BETTY & Ralston, James Rt. 1  
Maquon Sec. 12 160 acres




CHILES, J. V. Rt. 1  
Maquon Sec. 8



CLAYBERG, CECIL Rt. 2  
Maquon Sec. 21 160 acres



CHILES, J. V. Rt. 1  
Maquon Sec. 8 320 acres



COFFMAN, BRIGGS Rt. 2  
Maquon Sec. 20 420 acres



CLARK, MRS. CORA Rt. 1  
London Mills Sec. 34 160 acres



COFFMAN, SAM Rt. 2  
Maquon Sec. 20 640 acres  
Kinzer Bros., oprs.



COOPER, HOWARD  
Maquon Sec. 13

Rt. 2  
180 acres



DALEY, MERRIAL & EDITH  
Maquon Sec. 32

Rt. 2  
320 acres



COOPER, HOWARD  
Maquon Sec. 13

Rt. 2



DANZ, JOHN  
Maquon Sec. 36

130 acres



CORNFIELD COLLEGE  
Maquon

Rt. 1




DAVISON, AARON  
Maquon Sec. 35

Rt. 2  
32 acres



COTTON, WILLIAM N.  
Maquon Sec. 6

Rt. 1  
77 acres



DETMERS, H. R.  
Maquon Sec. 13

Rt. 2  
160 acres



DETMERS, H. R. Rt. 2  
Maquon Sec. 13 160 acres



DUNN, GALE Rt. 2  
Maquon Sec. 30 252 acres



DEVENA, JOHN Rt. 2  
Maquon Sec. 27 80 acres



DURDLE, GEORGE Rt. 2  
Maquon Sec. 15 140 acres



DOUBET, ALBERT Rt. 2  
Maquon Sec. 16 350 acres



EMKEN, ELBE Rt. 2  
Philip Emken, opr. 160 acres  
Maquon Sec. 23



DUNN, BERT Rt. 1  
London Mills Sec. 31




EMKEN, PHILIP Rt. 2  
Maquon Sec. 25 120 acres



ENGLAND, ALVA  
Maquon Sec. 6

Rt. 1



ENGLAND, ALVA  
Malcolm Odean, opr.  
Maquon Sec. 5

Rt. 2  
240 acres



ERWIN, HAROLD  
London Mills Sec. 31

Rt. 1  
167 acres



EWAN, DR. R. T.  
Maquon Sec. 3

Rt. 1  
321 acres



HALSEY, CHARLIE  
Maquon Sec. 34

Rt. 2  
160 acres



HAPER, BERTHA  
Maquon Sec. 14

Rt. 2  
160 acres



HAPER, BIRTHA  
Maquon Sec. 14

Rt. 2  
160 acres



HARLER, A. C.  
Maquon Sec. 23

Rt. 2  
195 acres



HIGGS, LOUIS  
London Mills Sec. 33 Rt. 1  
34 acres




KELLOGG, RUSSELL & GEORGE  
Maquon Sec. 36 Rt. 2  
320 acres



HUNTER, K. N.  
London Mills Sec. 32 Rt. 1  
156 acres



KELLY, THOS.  
Maquon Sec. 22 Rt. 2  
90 acres




JENKINS, MRS. FAITH B.  
Eldon Morey, opr.  
Maquon Sec. 5 Rt. 1  
172 acres



KENDALL, C. C.  
Maquon Sec. 15 Rt. 2  
76½ acres



JOHNSON, HENRY  
Maquon Sec. 22 Rt. 1  
160 acres



FREE KINDERGARTEN  
Galesburg Secs. 25 & 26





KLING, CLARANCE  
Maquon Sec. 26

Rt. 2  
6 acres



MARTIN, CLAIRA MRS.  
Maquon Sec. 4

Rt. 1




LEWIS, MRS. JOHN  
Maquon Sec. 16

Rt. 2  
160 acres



MARTIN, CLAUDE  
Maquon Sec. 32

Rt. 2  
265 acres



MAMEX, WINNIFRED  
Maquon Sec. 16

Rt. 1  
80 acres



MATHEWS, FLOYD  
Maquon Sec. 4

17½ acres



MARTIN, MRS. CLAIRA  
Maquon Sec. 4

310 acres




MC COY, ROSA MRS.  
Farmington Sec. 25

33 acres




MC COY, W. D. Rt. 1  
Maquon Sec. 13 160 acres



MELTON, C. K. Rt. 2  
Maquon Sec. 26 123 acres



McGIRR, GLEN Rt. 2  
Maquon Sec. 12 & 1 186 acres



MIDLAD ELECTRIC Rt. 2  
Maquon Sec. 35 40 acres



MC GIRR, NONA / Rt. 2  
Maquon Sec. 12 154 acres



MIDLAND COAL CO. Rt. 2  
Maquon Sec. 34



McWILLIAMS, WELDON Rt. 2  
Maquon Sec. 20 213 acres



MIDLAND ELECTRIC COAL CO. Rt. 2  
Maquon Sec. 34 13 acres



MIDLAND ELECTRIC COAL CO.  
Maquon Sec. 26



MILLER, FLOYD  
Maquon Sec. 32 Rt. 2  
75 acres



MIDLAND ELECTRIC COAL CO. Rt. 2  
Maquon Sec. 22



MILLER, FLOYD Rt. 2  
Maquon Sec. 32 160 acres



MIDLAND ELECTRIC CO. 320 acres  
Farmington Sec. 24



MOAK, JARVIS Rt. 2  
Maquon Sec. 27 1 acre



MIDLAND FARMS Rt. 2  
Maquon Sec. 26



MOATES, IRA 232 acres  
Maquon Sec. 32



MOFFET, DR. R. A. Rt. 1  
Maquon




MYERS, ADAM Rt. 2  
Maquon Sec. 29 320 acres



MORSE ESTATE Rt. 2  
Maquon Sec. 35 100 acres



MRS. MARY MYERS ESTATE Rt. 2  
Maquon Sec. 13



MOSES, EARL Rt. 2  
Maquon Sec. 11 15 acres



MRS. MARY MYERS ESTATE Rt. 2  
Maquon Sec. 13 120 acres




MOSHER, J. E. Rt. 2  
Maquon Sec. 10 366 acres



NORTH, CHARLES Rt. 2  
Maquon Sec. 10 80 acres




OUDEKIRK, BLANCHE Rt. 2  
Maquon Sec. 7 137 acres



PLATT, WALTER Rt. 2  
Maquon Sec. 6 100 acres



OUDEKIRK, MRS. BLANCHE Rt. 2  
Maquon Sec. 4 88 acres



PLATT, WALTER Rt. 2  
Maquon Sec. 22



PAYTON, HERMAN Rt. 2  
Maquon Sec. 13 60 acres



PURCHASE, WILLIAM Rt. 2  
Maquon Sec. 25 30 acres



PLATT, WALTER Rt. 1  
Maquon Sec. 6 157 acres



RAINEY, E. A. Rt. 2  
Maquon Sec. 14 420 acres



RATCLIFFE, GORDON  
Maquon Sec. 15

Rt. 2  
100 acres



SHERMAN, CLYDE  
Robert Sherman, opr.  
Maquon Sec. 23

Rt. 2  
160 acres



SEAMAN, EDWARD  
Maquon Sec. 16

Rt. 2  
286 acres



SLAGEL, ROY  
Maquon Sec. 22

Rt. 2  
60 acres



SELBY, CHARLIE  
Maquon Sec. 16

Rt. 2  
80 acres



SMITH, ELIZBETH  
Maquon Sec. 11

Rt. 2  
160 acres



SHELTON, MEDA & H. H.  
Yates City Sec. 1

Rt. 1  
142 acres



SMITH, GEORGE M.  
Maquon Sec. 20

Rt. 2  
163 acres



SMITH, GEORGE M.  
Maquon Sec. 21

Rt. 2  
1 acre



SWARTOUT, MRS. RALPH  
Maquon Sec. 1

Rt. 1  
118 acres



SUMMERS, CLINT  
Maquon Sec. 11

Rt. 2  
160 acres



SWIGART, BEN  
Maquon Sec. 30

Rt. 2  
239 acres



SWANSON, LEONARD  
Maquon Sec. 30

Rt. 1  
80 acres



TAYLOR, CLAUDE B.  
Maquon Sec. 32

Rt. 2  
169 acres



SWANSON, T. G.  
Maquon Sec. 19

Rt. 2  
80 acres



TAYLOR, LAWRENCE  
Maquon Sec. 25

Rt. 2  
50 acres



TAYLOR, WILLIAM  
Maquon Sec. 25

Rt. 2  
30 acres



THURMAN, WAYNE  
Maquon Sec. 3

Box 62  
320 acres



THURMAN, HARRY  
Maquon Sec. 22

Rt. 2  
245 acres



THURMAN, WAYNE  
Maquon Sec. 3

Box 62  
67 acres




THURMAN, REESE  
Maquon Sec. 4

Rt. 1  
125 acres



TOWNSEN, HAROLD  
Maquon Sec. 18

Rt. 1  
76 acres



THURMAN, WAYNE  
Maquon Sec. 3

Tenant House



TURNER, HAROLD  
Maquon Sec. 27

Rt. 2  
25 acres





TURNER, MRS. ISAL  
Maquon Sec. 22

Rt. 2  
163 acres



SAFFORD, WELDON & IONE F.  
Maquon Sec. 12

Rt. 2  
160 acres



VARNOLD, PAUL  
Maquon Sec. 10

Rt. 2  
200 acres



WOODELL, SADIE  
Maquon Sec. 15

Rt. 2  
80 acres



WALTERS, CHARLES  
Maquon Sec. 7-8-17

Rt. 1  
242 acres



WURTZBERGER, ANDREW T.  
Maquon Sec. 4

Box 143  
1 acre



**ONTARIO TOWNSHIP**

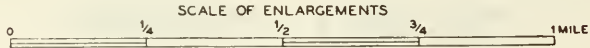
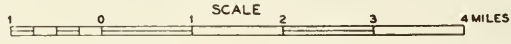
**ONEIDA**

**ONTARIO**

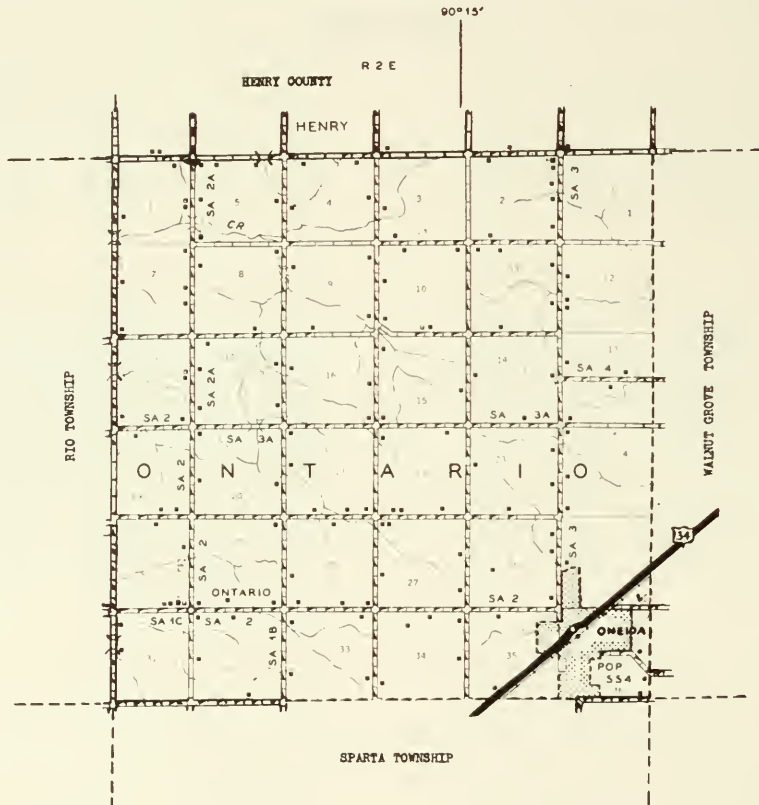
ONTARIO TOWNSHIP  
GENERAL HIGHWAY MAP

PREPARED BY THE  
BUREAU OF RESEARCH AND PLANNING  
DIVISION OF HIGHWAYS  
DEPARTMENT OF PUBLIC WORKS & BUILDINGS  
IN COOPERATION WITH THE  
U.S. DEPARTMENT OF COMMERCE  
BUREAU OF PUBLIC ROADS

REVISIONS  
SEE COUNTY  
MAP  
FOR DATES  
OF REVISIONS  
ON ROAD TYPE  
AND CULTURAL  
FEATURES.



POLYCONIC PROJECTION






## ONTARIO

Another community in Ontario Township is the small hamlet of Ontario, located west of Oneida. It is served by the postoffice at Oneida. The hamlet is situated in the midst of a level, fertile farming region.




## ONEIDA

It was a little over a hundred years ago that Oneida city was founded by C. F. Camp, B. S. West and S. V. R. Holmes, all early settlers of the county. First settler of the township in which it is located, however, was Alexander Williams, who came in 1833. Another arrival that year was George W. Melton. Oneida city was platted in 1854 when the Chicago, Burlington & Quincy Railroad was built through the area. Today, it has a population of 554. It is the principal community of Ontario Township, which has a total population of 1,041.



FIRST METHODIST CHURCH

Oneida



ONTARIO CONGREGATIONAL CHURCH

Sec. 30 Oneida



1st PRESBYTERIAN CHURCH (1906)


Oneida



DOYLE SCHOOL  
James Bugos, owner  
Woodhull Sec. 5

Rt. 1

1 acre



ROVAL HIGH SCHOOL (under construction)  
ONEIDA BLDG. (in foreground)  
Oneida Sec. 36

15 acres



ONTARIO SCHOOL DIST. 33  
Mrs. Albert Carlson, owner  
Oneida Sec. 29

Rt. 1



ONTARIO CEMETERY  
Oneida Sec. 29

Rt. 1





WRIGHT & ALLENSWORTH  
Woodhull Sec. 8r

Rt. 1  
252 acres



ANDERSON, JOHN H.  
Oneida Sec. 28

Rt. 1  
240 acres



ANDERSON, IVAN  
Oneida Sec. 9

Rt. 1  
80 acres



ANDERSON, ROBERT A.  
Oneida Sec. 35

Rt. 1  
165 acres



ANDERSON, J. H.  
Oneida Sec. 15

Rt. 1  
163 acres



ASPLUND, WILBUR J.  
Oneida Sec. 34

Rt. 1  
160 acres



ANDERSON, JOHN  
Oneida Sec. 28

Rt. 1  
248 acres



BACON & MCKIE  
Altona Sec. 10

Rt. 1  
164 acres



BARLOW, GEORGE & MARJORIE Rt. 1  
Woodhull Sec. 5 100 acres



BROOKING, GRACE Rt. 1  
Woodhull Sec. 5 166 acres



BLUST, ELMER Rt. 1  
Oneida Sec. 26 79 acres



BROOKING, T. V. Rt. 1  
Oneida Sec. 17 240 acres



BOWMAN, ED. R. Rt. 1  
Oneida Sec. 17 80 acres



CARLSON, MRS. ALBERT Rt. 1  
Oneida Sec. 20 80 acres



BOWMAN, ED. R. Rt. 1  
Oneida Sec. 23 165 acres



CARLSON, CHESTER Rt. 1  
Oneida Sec. 34 80 acres



CARLSON, HOLGER  
Oneida Sec. 30

Rt. 1  
160 acres



CLEARWATER, J. J.  
Oneida Sec. 32

Rt. 1  
80 acres



J. A. CARLSON ESTATE  
Oneida Sec. 33

Rt. 1  
164 acres



CLEWELL, ALBERT C.  
Rio Sec. 25

Rt. 1  
8 acres



CARLSON, RAY & ALICE  
Oneida Sec. 28

Rt. 2  
83 acres




CONARD, L.  
Woodhull Sec. 7

Rt. 1  
120 acres



CLARK, GEORGE M. ESTATE  
Oneida Sec. 27  
Carl Seiler Operator

Rt. 1  
160 acres



CONRAD, LEONARD  
Altona Sec. 11

Rt. 1  
167 acres



COX, J. E. Rt. 1  
Oneida Sec. 21 140 acres




DE SUTTER, MAURICE Rt. 1  
Woodhull Sec. 6 162 acres



COX, PAUL H. Rt. 1  
Woodhull Sec. 3 134 acres



DOUGAN, C. P. Sec. 14 Rt. 1  
Oneida Herschel Holmes Op. 80 acres



CRAIG, OJIE Rt. 1  
Oneida Sec. 21 250 acres



DOWNES, BENJAMIN C. Rt. 1  
Woodhull Sec. 4 248 acres



CRAIG, OJIE E. Rt. 1  
Oneida Sec. 20 166 acres



EDWARDS, MRS. HILMA M. Rt. 1  
Oneida 85 acres



ELLA CRAIG ESTATE  
Dale Cain, opr.  
Oneida Sec. 23

Rt. 1  
160 acres



FARMERS CO-OPERATIVE COMPANY  
Oneida Sec. 36




ENGSTRAND, ROBERT  
Oneida Sec. 30

Rt. 1  
150 acres




FINLEY, J. O.  
Oneida Sec. 13 & 24

Rt. 1  
400 acres



ENGSTRAND, ROBERT  
Oneida Sec. 30

Rt. 1  
81 acres



FINLEY, LUCY  
George Knapp, Jr. & Sr. oprs.  
Oneida Sec. 22

160 acres



ERICSON, PAUL A.  
Oneida Sec. 36

40 acres



FINLEY, LUCY  
George Knapp, Jr. & Sr. oprs.  
Oneida Sec. 21


Rt. 1  
160 acres



FOSTER, MISS DOROTHY Rt. 1  
Oneida Sec. 25 9 acres



GRANBURG, IVAN Rt. 1  
Woodhull Sec. 5 166 acres



FREDRICKS ESTATE Rt. 1  
Oneida Sec. 10 160 acres



HAGERTY, JOSEPH L. Rt. 1  
Oneida Sec. 32 120 acres




FREDRICKS SISTERS Rt. 1  
Altona Sec. 11 160 acres



HAGBERG, R. E. Rt. 1  
Oneida Sec. 32 212 acres



FREEMAN, HELEN L. Rt. 1  
Oneida Sec. 17 163 acres




HAMILTON, DAVID A. Rt. 1  
Oneida Sec. 19 162 acres



HAMILTON, JOE R.  
Clarence E. Edwards, opr.  
Oneida Sec. 16

Rt. 1  
120 acres



HOLLAND, HAROLD  
Oneida Sec. 31

257 acres



HAMMERLUND, ARTHUR  
Woodhull Sec. 4

Rt. 1  
146 acres



HOLMES, EDD  
Oneida Sec. 35

Rt. 1  
160 acres




HAMMOND, ALBERT  
Oneida Sec. 33

Rt. 1



HOLMES, LESTER G.  
Oneida Sec. 34

Rt. 1  
80 acres



HANSON, MRS. WALTER  
Oneida Sec. 3

Rt. 1  
80 acres



HOLMES, WALTER E. SR.  
Oneida Sec. 23

Rt. 1  
165 acres



HOLT, SIDNEY V.  
Oneida Sec. 18

Rt. 1  
163 acres



JOHNSON, JOHN A.  
Oneida Sec. 35

R. R.  
188 acres



HOLT, SIDNEY V.  
Oneida Sec. 18

Rt. 1  
166 acres



JOHNSON, LOREN B.  
Oneida Sec. 35

152 acres



JOHNSON, MRS. ALBERTINE  
Oneida Sec. 20

Rt. 1  
170 acres



JOHNSTON, MARGRET  
Oneida Sec. 33

Rt. 1  
38 acres



JOHNSON, E. M.  
Oneida Sec. 29

Rt. 1  
160 acres



JOHNSON SALES & SERVICE  
Oneida Sec. 35





JOHNSON, WALT & WM.  
Woodhull Sec. 6

Rt. 1  
256 acres



MALCOLM, W. W.  
Altona Sec. 11

Rt. 1  
240 acres



LINGWALL, CARL  
Oneida Sec. 25

Rt. 1  
150 acres



McBRIDE, MRS. JAMES  
Oneida Mrs. Alice Nyman Op.

Rt. 1  
167 acres



LITTON, CORDA  
Woodhull Sec. 2

Rt. 1  
80 acres



McCLANAHAN, DR. B. V.  
Oneida Sec. 19

Rt. 1  
271 acres




MAIN, CLARK  
Altona Sec. 14

Rt. 1  
165 acres



McCUE, SARAH  
Oneida Sec. 22

Rt. 1  
160 acres



**MCCUE, SARAH**      Sec. 22      Rt. 1  
**Oneida**   **Lloyd Harmison Op.**      164 acres



**MOORE, FRED**      Rt. 1  
**Oneida**   **Sec. 30**      161 acres



**MCCULLOCH, ESTHER**      Rt. 1  
**Oneida**   **Sec. 27**      80 acres



**MOORE, FRED**      Rt. 1  
**Oneida**   **Sec. 30**      109 acres



**MCGREW, EDWIN L.**      Rt. 1  
**Oneida**   **Sec. 22**      160 acres



**MOORE, GLENN T.**      2½ acres  
**Oneida**   **Sec. 35**



**MCMASTER, GUY A.**      Rt. 2  
**Oneida**   **Sec. 25**      320 acres



**MOORE, WALTER R.**      Rt. 1  
**Altona**   **Sec. 12**      334 acres



MURDOCK ESTATE  
Oneida Sec. 26

Rt. 1  
252 acres



NELSON, A. J.  
Woodhull Sec. 5

Rt. 1  
71 acres



NELSON, CARL G.  
Oneida Sec. 36




NELSON, LOUIS  
Oneida Sec. 36

Rt. 1  
160 acres



NELSON, GUST I.  
Oneida Sec. 9

Rt. 1  
160 acres



NELSON, SIGNE  
Oneida Sec. 24

Rt. 1  
166 acres



NELSON, GUST I.  
Oneida Sec. 10

Rt. 1  
80 acres



O'CONNOR, JAMES F.  
Oneida Sec. 9

Rt. 1  
200 acres



OLSON, H. P. & SONS  
Altona Sec. 13

Rt. 1  
240 acres



PETERSON, A. L.  
Oneida Sec. 34

82 acres



OLSON, MARTIN L.  
Oneida Sec. 10

Rt. 1  
247 acres



PETERSON, ALB. T.  
Oneida Sec. 20

Rt. 1  
166 acres



OLSON, MELVIN H.  
Oneida Sec. 9

Rt. 1  
165 acres



PETERSON, FRANK E.  
Woodhull Sec. 17

Rt. 1  
160 acres



PAGE, KATH L.  
Oneida Sec. 7

Rt. 1  
98 acres



PETERSON, GEO. M.  
Oneida Sec. 26

Rt. 1  
82 acres




PETERSON, GEORGE M.  
Oneida Sec. 14

Rt. 1  
160 acres




PETERSON, LESTER  
Oneida Sec. 19

Rt. 1  
81 acres



PETERSON, GEORGE M.  
Oneida Sec. 15

Rt. 1  
160 acres



PETERSON, MR. & MRS. RAY L.  
Oneida Sec. 21

Rt. 1  
91 acres



PETERSON, IDA E.  
Woodhull Sec. 8

Rt. 1  
160 acres




GRACE PITTARD ESTATE  
Oneida Sec. 20

Rt. 1  
165 acres



PETERSON, IDA K.  
Altona Sec. 11

Rt. 1  
165 acres



PITTARD, GRACE ESTATE  
Oneida Sec. 29

Rt. 1  
320 acres



PITTARD, GRACE ESTATE Rt. 1  
Oneida Sec. 20 160 acres



REYNOLDS, M. WARD Rt. 1  
Altona Sec. 2



PROFFITT, VERA M.  
Oneida Sec. 36 115 acres



RICE, WILL F. Rt. 1  
Oneida Sec. 16 61 acres



REYNOLDS, C. C. Rt. 1  
Altona Sec. 2 250 acres



RINGBERG, W. A. Rt. 1  
Oneida Sec. 7 208 acres



REYNOLDS, C. C. Rt. 1  
Altona Sec. 2 250 acres



ROSENBERG, FRANK W. Rt. 1  
Oneida Sec. 15 240 acres



**RYLANDER, CLELL** Rt. 1  
Oneida Sec. 24 167 acres



**RYLANDER, GRACE** Rt. 1  
Oneida Sec. 28 80 acres



**RYLANDER, CLELL V.** Rt. 1  
Dale Rylander, opr.  
Altona Sec. 24 260 acres



**RYLANDER, OTIS** Rt. 1  
Oneida Sec. 21 160 acres



**ELFYNG RYLANDER ESTATE** Rt. 1  
Oneida Sec. 27 160 acres



**SAMUELSON, CURTIS & DEHLIA** Rt. 1  
Oneida Sec. 17 80 acres



**RYLANDER, F. E.** Rt. 1  
Oneida Sec. 25 170 acres



**SENNER, MR. & MRS. A. L.**  
Oneida Sec. 35 3½ acres



SHAW, IRVING Rt. 1  
Oneida Sec. 34 160 acres



STEWART, EDITH Mc. Rt. 1  
Oneida Sec. 28 80 acres



SHEDD, LUCILE & CLARENCE Rt. 1  
Oneida Sec. 29 160 acres



STEPHENSON, LINDA M. Rt. 1  
Woodhull Sec. 5 144 acres



STEWART, A. F. Rt. 1  
Richard Holmes, opr.  
Oneida Sec. 23 240 acres



SWANSON, GEORGE A. Rt. 1  
Oneida Sec. 8 240 acres



STEWART, CLEM Rt. 1  
Altona Sec. 13 80 acres




SWANSON, HUBERT Rt. 1  
Woodhull Sec. 7 160 acres





SWANSON, HUBERT  
Woodhull, Sec. 7

Rt. 1



WILTGEN, IRENE Ray Carlson, opr.  
Oneida Sec. 32

Rt. 1  
83 acres



WEBER, KARL  
Rio Sec. 30

Rt. 1  
78 acres



WILTGEN, IRENE  
Carl E. Peterson, opr.  
Oneida Sec. 33

Rt. 1  
274 acres



WELCH, EARL & STANLEY  
Oneida Sec. 16

Rt. 1  
248 acres



WHITE, HARRY H.  
Woodhull Sec. 5

Rt. 1  
72 acres



WELCH, ROBERT  
Rio Sec. 18

Rt. 1  
160 acres



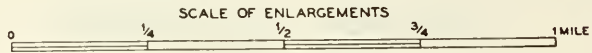
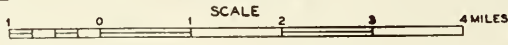
# ORANGE TOWNSHIP

DE LONG

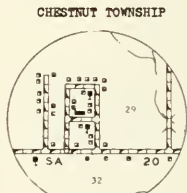
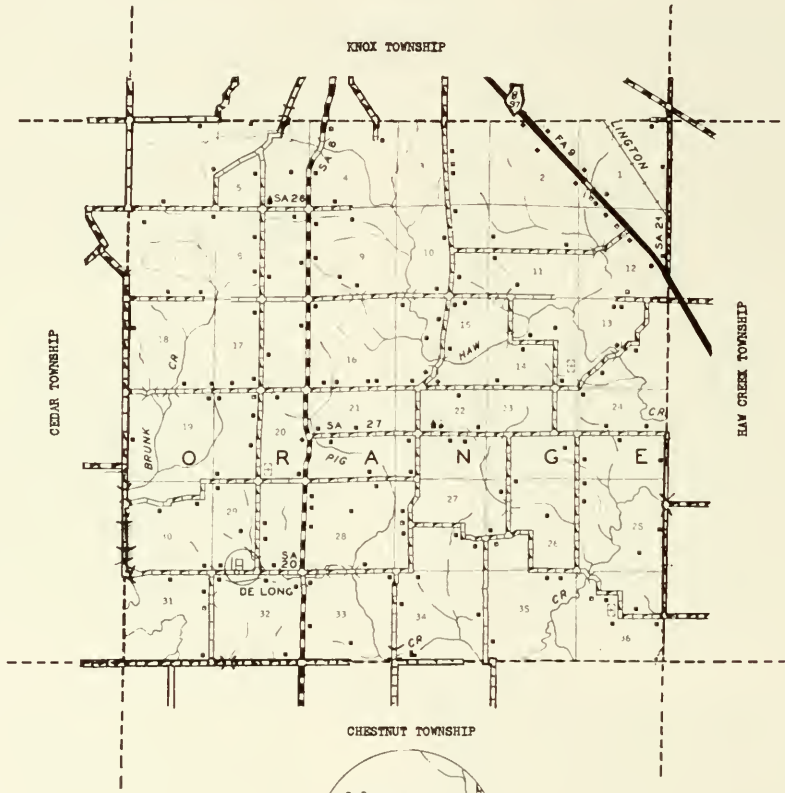
ORANGE TOWNSHIP  
GENERAL HIGHWAY MAP

PREPARED BY THE  
BUREAU OF RESEARCH AND PLANNING  
DIVISION OF HIGHWAYS  
DEPARTMENT OF PUBLIC WORKS & BUILDINGS  
IN COOPERATION WITH THE  
U.S. DEPARTMENT OF COMMERCE  
BUREAU OF PUBLIC ROADS

REVISIONS  
SEE COUNTY  
MAP  
FOR DATES  
OF REVISIONS  
ON ROAD TYPE  
AND CULTURAL  
FEATURES.




POLYCONIC PROJECTION





## DE LONG

With a population of 125, the village of De Long sits quietly among the widespread farms of the region just south of Knoxville. In summer its trim white houses are shaded by rows of elms, maples, and other trees. The village was founded late in the nineteenth century by H. S. Mallory, who also built a narrow gauge railroad in the area. De Long is the only community in Orange Township, which has a total population of 636. First settler of the township was Joseph Walsh, who came with his family in the early 1830's. One who arrived soon afterwards was Asa Haynes, later to become prominent in Knox County public affairs.



GRANGE CHAPEL

Sec. 22 DeLong



BARNETT SCHOOL  
Richard Moore, owner  
Knoxville Sec. 14

Rt. 1  
 $\frac{1}{2}$  acre




DEMPSEY SCHOOL  
Mrs. O. L. McElwain, owner  
Gilson Sec. 1



DE LONG SCHOOL DISTRICT  
Knoxville Sec. 29



ELWELL SCHOOL Earl Bowman, owner  
DeLong Sec. 27  $\frac{1}{2}$  acre




NEWMAN COMMUNITY CENTER  
Knoxville Sec. 5

Rt. 1



COOK CEMETERY  
DeLong Sec. 36

Rt. 1  
1 acre



SUMNER SCHOOL DIST. 123  
DeLong Sec. 23



HAYNES CEMETERY  
DeLong Sec. 20

Rt. 1



WHITE SCHOOL George Dredge, owner  
DeLong Sec. 20

Rt. 1  
1 acre



McALLISTER CEMETERY  
Gilson Sec. 12



ABERNETHY, GEORGE E. Rt. 1  
Knoxville Sec. 8 100 acres



BARLOW, RAYMOND T. & IRENE J. Rt. 1  
De Long Sec. 19 210 acres



ANDERSON, OSCAR T. Rt. 1  
De Long Sec. 17 79 acres



BATES, BANE Rt. 1  
De Long Sec. 31 227 acres




ANDREWS, SAM Rt. 1  
Knoxville Sec. 4 132 acres



BERENGER, BOB B. Rt. 1  
Gilson Sec. 13 44 acres



ATWATER, HENRY Rt. 1  
Knoxville K Sec. 9 163 acres



BOEN, WILLIAM Rt. 1  
Knoxville Sec. 33 6 acres





BORRELL, MRS. MAUDE  
De Long Sec. 29

Rt. 1  
80 acres



BURKHALTEF, KATE  
Maquon Sec. 36

Rt. 1  
67 acres



BOWMAN, EARL JR.  
De Long Sec. 27

Rt. 1  
255 acres



CARLSON, MRS. EVA  
De Long Sec. 14

Rt. 1  
80 acres



BREWER, K. S.  
De Long Sec. 35

Rt. 1  
110 acres



CARLSON, K. O. E.  
De Long Sec. 18

Rt. 1  
148 acres



BROWN, S. C.  
Knoxville Sec. 16

Rt. 1  
120 acres



CARLSON, MRS. MINNIE  
De Long Sec. 26

Rt. 1  
120 acres



CHAPMAN, JAMES  
Knoxville Sec. 16

Rt. 1



COFFMAN, BRIGGS Sec. 24  
De Long Edward Pruett 181 acres

Rt. 1



CHAPMAN, JAMES  
Knoxville Sec. 17

Rt. 1  
125 acres



COFFMAN, SAM JR.  
De Long Sec. 27 32 acres

Rt. 1



CLARK, FRED  
De Long Sec. 27

Rt. 1  
160 acres



HAMBLIN, GRACE & CONLEY, A. B.  
De Long Sec. 20 138 acres

Rt. 1



CLARK, GLEN  
Maquon Sec. 25

Rt. 1  
160 acres



CONLON, WYMAN  
Gilson Sec. 2

100 acres



COOK, FRED  
De Long Sec. 35

Rt. 1  
176 acres



COX, GARRETT  
Gilson Pioneer Seed Dealer

Sec. 1  
100 acres



COOK, CLAR R.  
Knoxville Sec. 9

Rt. 1  
155 acres



CRAMER, EDITH F. & GUY B.  
Knoxville Sec. 10

Rt. 1  
235 acres




CONOVER, ROY  
De Long Sec. 19

Rt. 1  
219.30 acres



CRAMER, MRS. ELLA  
DeLong Sec. 32

240 acres



COURTER, WAYNE M.  
De Long Sec. 28

Rt. 1  
88½ acres



CRAMER, MRS. ELLA S.  
De Long Sec. 32

117 acres



CRAMER, LEON & HAYNES, NELLIE Rt. 1  
DeLong Sec. 33 160 acres



DELOST, FRANK J. Rt. 1  
Knoxville Sec. 11 119 acres



DALTON, EDITH & ENGLAND, HARLEY Rt. 1  
Gilson Sec. 24 160 acres



DEMPSEY, MAE MRS. ESTATE  
Gilson Sec. 2 237 acres



DALTON, FLORENCE Rt. 1  
DeLong Sec. 31 80 acres



DICKERMAN, MRS. ELNOR Rt. 1  
De Long Sec. 23 160 acres



DEFOREST, D. D.  
Gilson Sec. 12 181 acres



DREDGE, GEORGE Rt. 1  
De Long Sec. 8 80 acres



DUNBAR, VADA  
De Long Sec. 29

Rt. 1  
20 acres



MC ELWAIN, O. L. MRS.  
Gilson Sec. 1

322 acres



EGGERS, H. M.  
De Long Sec. 11

Rt. 1  
80 acres



ERICKSON, CARL A.  
Knoxville Sec. 9

Rt. 1  
89 acres



EICKER, GEORGE  
Knoxville Sec. 15

Rt. 1  
189 acres



EVERETTS, LOTTIE  
De Long Sec. 27

Rt. 1  
90 acres



EIKER, MRS. GLENN LOU  
Gilson Sec. 11

160 acres



FEATHER, DALE E.  
Gilson Sec. 24

Rt. 1  
105 acres



FUNK, JEANNETTE Rt. 1  
De Long Sec. 21-22 240 acres



GALLAGHER, PATRICK Rt. 1  
De Long Sec. 27 226 acres



GLADFELTER, LYLE Rt. 1  
Gilson Sec. 13 85 acres



GOLDREY, EARL Rt. 1  
De Long Sec. 10 167 acres



GODFREY, RUSSELL Rt. 1  
DeLong Sec. 36 & 25 171 acres



GODFREY, T. B. Rt. 1  
Knoxville Sec. 15-22 141 acres



GRIFFITH, HAROLD Rt. 1  
Knoxville Sec. 16 80 acres



GROHMANN, BEN Rt. 1  
De Long Sec. 32 80 acres




GUM, CHAS. -D. MRS.  
De Long Sec. 5 Rt. 1  
206.07 acres



HELANDER, HARRY  
De Long Sec. 28 Rt. 1  
160 acres



HALDET, HAKULD  
Maquon Sec. 25 Rt. 1  
139 acres



HESS, LEWIS  
Knoxville Sec. 33 Rt. 1  
10 acres



HAMILTON, M. J. P.  
De Long Sec. 32 Rt. 1  
159 acres



HICOCK, C. P.  
Galesburg Sec. 6 Rt. 3  
262 acres



HAMILTON, MARY  
De Long Sec. 32 Rt. 1  
160 acres



HILER, DOROTHY & SAM R.  
De Long Sec. 7 Rt. 1  
217 acres



HILTON, TAFT Rt. 1  
De Long Sec. 10 80 acres



HOWERTER, CARL  
De Long Sec. 29 10 acres



HOBEN, THOMAS Rt. 1  
Knoxville Sec. 3 176 acres



HOWERTER, I. H.  
De Long Secs. 29 & 31 99 acres



HOOFNAGIE, A. L. Rt. 1  
De Long Sec. 18 40 acres



HOWERTER, RALPH Rt. 1  
De Long Sec. 31 5 acres



HOPKINS, REX F. Rt. 1  
De Long Sec. 29 162 acres



HUTSON, CHESTER Rt. 1  
De Long Sec. 7 129 acres





HUTSON, LEE  
De Long Sec. 8

Rt. 1  
72 acres



JOHNSON, ARLO B.  
Gilson Sec. 24

Rt. 1  
120 acres




HUNBER, G. H.  
De Long Sec. 20

Rt. 1  
47.86 acres



JOHNSON, F. L.  
De Long Sec. 26

Rt. 1  
80 acres



JACOBSON, MINA  
Knoxville Sec. 33

Rt. 1  
20 acres



JOHNSON, REUBENE  
Knoxville Sec. 5

P. O. Box  
46 acres



JAMES, RAYMOND  
De Long Sec. 32

2 acres



JOHNSON, REX  
De Long Sec. 26

Rt. 1  
240 acres



JONES, D. REECE  
DeLong Sec. 34

202 acres



IRELAND, W. A  
Gilson Sec. 12

16 acres



JUNK, MRS. OLIVE  
De Long Sec. 14

Rt. 1  
286 acres



KING, HARLEY  
Gilson Sec. 1

200 acres



JUNK, W. S.  
De Long Sec. 14

Rt. 1  
156 acres



LACY, K. V.  
Knoxville Sec. 9

Rt. 1  
120 acres



INGRAM, E. O.  
Abingdon Sec. 30

Rt. 2  
137 acres



LEMON, MARK  
De Long Sec. 8

Rt. 1  
188 acres



LEU, FRANK  
De Long Sec. 26

Rt. 1  
80 acres



LINK, ERNEST  
De Long Sec. 19

Rt. 1  
200 acres



LINDAHL, CARL  
Gilson Sec. 12

133 acres



LOWRIE, JOHN MRS.  
Gilson Sec. 2

154 acres



LINDAHL, CARL R.  
Gilson Sec. 12

Rt. 1



LUNDBERG, HILDA  
Gilson Sec. 24

Rt. 1  
160 acres



LINIGER, J. W.  
De Long Sec. 21

Rt. 1  
40 acres



LUNDGREN, ALBERT  
Knoxville Sec. 16

Rt. 1  
68 acres



LUNDGREN, RALPH Rt. 1  
Knoxville Sec. 5 195 acres



MASTERS, CLINTON Rt. 1  
Knoxville Sec. 15 32½ acres



MAHER, T. A. Rt. 1  
Knoxville Sec. 10 90 acres



MATHEWS, THOMAS Rt. 1  
Knoxville Sec. 15-16 201 acres



MARKLEY, TURNER Rt. 1  
De Long Sec. 26 160 acres



MATHEWS, TOM Rt. 1  
De Long Sec. 22 55 acres



MARTIN, CHARLES Rt. 1  
Knoxville Sec. 4 170 acres



MCCABE, ROBERT R 1  
De Long Sec. 17 139 .res



MC CABE, ROBERT JR. Rt. 1  
De Long Sec. 30 205 acres



MC ELWAIN, O. L. MRS. Sec. 1  
Gilson



McCABE, ROBERT Rt. 1  
Knoxville Sec. 8 80 acres



McILRAVY, ROBERT P. Rt. 1  
Knoxville Sec. 15 33 acres



CHARLES McCOY, THURMAN, W. E. 15 acres  
De Long Sec. 29  $\frac{1}{2}$  acre



McKOWN, LEWIS E. Rt. 1  
Maquon Sec. 36 160 acres



MC COY, LESLIE  
De Long Sec. 33 160 acree




McWILLIAMS, BORRELL  
De Long 84 acres



MORSS, ELERY A. Rt. 1  
De Long Sec. 14 140 acres



MORTON, ALLEN Rt. 1  
Abingdon Sec. 31



NELSON, ALBERT Rt. 1  
De Long Sec. 22 100 acres



PAULSGROVE, JAS Rt. 1  
De Long Sec. 28 120 acres



NELSON, FRITZ Rt. 1  
De Long Sec. 22 80 acres



PAULSGROVE, JAS. Rt. 1  
De Long Sec. 28 120 acres



NELSON, M. G. Rt. 1  
De Long Sec. 20 80 acres



PECHARICH, JOSEPH Rt. 1  
Gilson Sec. 2 120 acres



PECK, CHARLES I.  
De Long Sec. 17

Rt. 1  
69.18 acres



PLUE, EARL  
Knoxville Sec. 15

Rt. 1  
12 acres



PETERSON, LAWRENCE  
Gilson Sec. 13

Rt. 1  
193 acres



POLAND, HAROLD  
Knoxville Sec. 15

Rt. 1  
87 acres



PICKREL, J. U.  
De Long Sec. 33

210 acres



POLEN, ESTEL OPAL  
De Long Sec. 24

Rt. 1  
90 acres



PIERCE, MRS. JESSIE  
DeLong Sec. 32

Rt. 1  
110 acres



PUMPHREY, STANLEY G.  
De Long Sec. 27


Rt. 1  
82 acres



RAMBO, LOUIS & JESSIE Rt. 1  
 Maquon Sec. 36 145 acres  
 Jhn Tadlock Op.



ROBERTSON, FLOYD & EDGER Rt. 1  
 De Long Sec. 25 145 acres



REYNOLDS, WM. M. Rt. 1  
 De Long Sec. 6 122 acres




ROCK, F. H. Rt. 1  
 De Long Sec. 17 265 acres



RICHARDSON, RAY Rt. 1  
 De Long Sec. 35 80 acres



ROSELLE, WILLIAM Rt. 1  
 Knoxville Sec. 3 215 acres



RICHMOND, NELLIE Rt. 1  
 De Long Sec. 21 161 acres



ROSELLE, WILLIAM Rt. 1  
 Knoxville Sec. 3 215 acres






SCHULZ, ALBERT  
Knoxville Sec. 33 Rt. 1  
5 acres



SHREEVES, RUSSELL  
De Long Sec. 32 Rt. 1  
120 acres



SEVER, HARRY  
De Long Sec. 23 Rt. 1  
88 acres



SHREEVES, RUSSELL L.  
Knoxville Sec. 16 Rt. 1  
339.15 acres



SHREEVES, RUSSELL  
De Long Sec. 20 Rt. 1  
78 acres



SHREEVES, RUSSELL L.  
Knoxville Sec. 16 Rt. 1



SHREEVES, RUSSELL L.  
De Long Sec. 20 Rt. 1  
193 acres



SHREEVES, RUSSELL  
De Long Sec. 20 Rt. 1  
158 acres



STEELE, H. L.  
De Long Sec. 29

Rt. 1  
40 acres



SIMMKENS, T. R.  
Gilson Sec. 24

Rt. 1  
28 acres




STEEL, ARTHUR L.  
De Long Sec. 29

86 acres



SHREEVES, RUSSELL  
De Long Sec. 33

Rt. 1  
80 acres



STANTON, MARVIN  
Knoxville Sec. 4

Rt. 1  
6 acres



SHREEVES, RUSSELL L.  
DeLong Sec. 21

Rt. 1  
185 acres



SMITH, WOODROW  
De Long Sec. 18

Rt. 1  
120 acres



SHREEVES, RUSSELL  
De Long Sec. 29

Rt. 1  
80 acres



STEGALL, CYRUS  
De Long Sec. 21

Rt. 1  
60 acres



SWANSON, CLARA  
De Long Sec. 28

Rt. 1  
111 acres



STEVENS, WARREN C.  
Gilson Sec. 14

Rt. 1  
127 acres



THOMAS, ORVILLE  
Knoxville Sec. 9

Rt. 1  
40 acres



STEVENS, WARREN  
Gilson Sec. 14

Rt. 1  
120 acres



THURMAN, ERNEST  
De Long Sec. 34

Rt. 1  
340 acres



STOMBERG, HERMAN  
De Long Sec. 15

Rt. 1  
90 acres



WAGHER, MRS. J. L.  
Knoxville Sec. 10

Rt. 1  
145 acres



WAGHER, J. L. MR. & MRS. Rt. 1  
Knoxville Sec. 10 165 acres



WISE, R. C.  
De Long Sec. 28



WATTERS, F. A.  
Gilson Sec. 12



WISE, R. C.  
DeLong Sec. 26 120 acres



WATTERS, F. A.  
Gilson Sec. 12 284 acres



YOUNGSTROM, CARL Rt. 1  
Knoxville Sec. 4 160 acres



WESTFALL, RAYMOND Rt. 1  
Gilson Sec. 13 171 acres

# **PERSIFER TOWNSHIP**

**DAHINDA**

**APPLETON**

PERSIFER TOWNSHIP

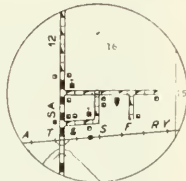
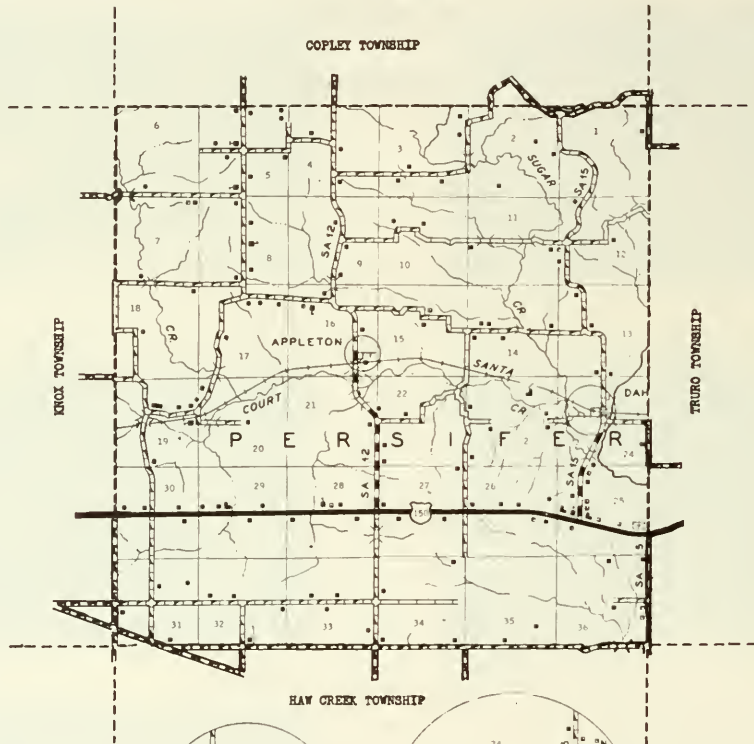
GENERAL HIGHWAY MAP

PREPARED BY THE  
BUREAU OF RESEARCH AND PLANNING  
DIVISION OF HIGHWAYS  
DEPARTMENT OF PUBLIC WORKS & BUILDINGS  
IN COOPERATION WITH THE  
U.S. DEPARTMENT OF COMMERCE  
BUREAU OF PUBLIC ROADS

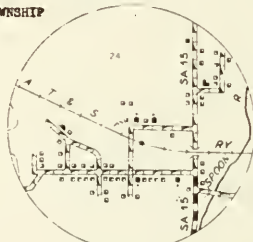
REVISIONS  
SEE COUNTY  
MAP  
FOR DATES  
OF REVISIONS  
ON ROAD TYPE  
AND CULTURAL  
FEATURES.



POLYCONIC PROJECTION



T11N R3E



T11N R3E



#### DAHINDA

The village of Dahinda, with a present population of 200, was laid out in 1888 after the Santa Fe Railroad was built through this part of the county. It is located on the historic Spoon River, a stream made famous by Edgar Lee Master's classic *Spoon River Anthology*. Dahinda is the principal community in Persifer Township, which has a total population of 724. First settler of the township was William Norris, who arrived in 1832. Soon afterwards came John Persifer, after whom the township is named.



#### APPLETON

About three miles west of Dahinda lies the small hamlet of Appleton, with a present population of fifty. It is served by the Dahinda postoffice. Appleton was platted at the same time as Dahinda.





MAXEY CHAPEL

Sec. 6 Knoxville



## SIEG

GROCERY AND QUALITY FOODS

D. X. GAS AND OIL

Route 1

DAHINDA, ILLINOIS

On Route 150

Phone: WILLIAMSFIELD 53 OR 39

J. B. SIEG — OWNER




APPLETON SCHOOL DIST. 202  
Dahinda Sec. 8



COTTONWOOD SCHOOL  
Dahinda Sec. 4

Rt. 1



THE REORGANIZED CHURCH OF JESUS CHRIST OF  
 LATTER DAY SAINTS Sec. 24 Dahinda  
 Thos. Poplett Pastor



FLYNN SCHOOL  
 Dahinda Sec. 20

Rt. 1



MAPLE GROVE SCHOOL DIST. 202  
 Alvin Sargeant, owner  
 Gilson Sec. 31



FORT HENRY SCHOOL DIST. 86  
 George Swanson, owner  
 Knoxville Sec. 5


Rt. 1



ROUND BOTTOM SCHOOL  
 John Crouch, owner  
 Dahinda Sec. 11

Rt. 1

1 acre



WYMAN SCHOOL Glenn C. Saline, owner Rt. 1  
Dahinda Sec. 16



ANDERSON, HERMAN Rt. 1  
Gilson Sec. 31 68 acres



UNION SCHOOL DIST. 202  
Gilson Sec. 28



ANDERSON, VERGIL Rt. 1  
Knoxville Sec. 30 82½ acres



ANDERSON, EVA M. Rt. 1  
Dahinda Sec. 22 237 acres



ASBURY, R. C. Rt. 1  
Dahinda Sec. 21 370 acres



ANDERSON, HERMAN  
Gilson Sec. 32 80 acres



BAIRD, VESPER E. Rt. 1  
Gilson Sec. 36 315 acres



BAKER, GLENN Rt. 1  
Knoxville Sec. 6 140 acres



BEECHER, DR. M. C. Rt. 1  
Dahinda Sec. 24 446 acres



BEAMER, MRS. MINNIE Rt. 1  
Dahinda Sec. 8 240 acres



BENSON, OSCAR A. Rt. 1  
Dahinda Sec. 13 154 acres



BEECHER, DR. M. C. Rt. 1  
Dahinda Sec. 1 538 acres



BENNY, ETTA M. Rt. 1  
Dahinda Sec. 3 160 acres



BEECHER, DR. M. C. Rt. 1  
Dahinda Sec. 11 Seeman Farm



BIEDERBECK, RALPH Rt. 1  
Dahinda Sec. 14 84 1/4 acres



BROWN, ARCHIE R.  
Dahinda Sec. 2

Rt. 1  
210 acres



CHERRINGTON, GARDIE I.  
Dahinda Sec. 21

Rt. 1  
67 acres



BUTT, IMOGENE  
Gilson Sec. 28

Rt. 1  
134 acres



CHERRINGTON, PATRICK  
Dahinda Sec. 25

Rt. 1  
6 acres



BUTT, MRS. IMOGENE  
Gilson Sec. 29

160 acres



CLARK, GUY A.  
Gilson Sec. 31

217 acres



CARLSON, JOHN E.  
Dahinda Sec. 3

Rt. 1  
82 acres



COCHRAN, CLARENCE L.  
Knoxville Sec. 7

Rt. 1  
147 acres



COCHRAN, HARLEY L.  
Dahinda Sec. 8

155 acres



COWLEY, CLIFFORD C.  
Dahinda Sec. 21

Rt. 1  
80 acres



COLLOPY, THOS.  
Dahinda Sec. 2

Rt. 1  
82 acres



MCCUSKEY, J. M.  
Gilson Sec. 29

320 acres



COLLOPY, TOM E.  
Dahinda Sec. 3

Rt. 1  
122 acres



DAVIS, LINDA  
Dahinda Sec. 14

Rt. 1  
38 acres



COLLOPY, JOHN DALE  
Dahinda Sec. 3

Rt. 1  
160 acres




DAVIS, WILLIAM G.  
Dahinda Sec. 18

Rt. 1  
160 acres



DE SUTTER, SYLVIERE M.  
Dahinda Sec. 15

Rt. 1  
160 acres



CORA ELLISON ESTATE  
Knoxville Sec. 19

Rt. 1  
74 acres



DOWDS, C. B.  
Knoxville Sec. 18

Rt. 1  
2.6 acres



ELLISON, C.  
Dahinda Sec. 19

Rt. 1  
74 acres



EGNEW, LOREN  
Dahinda Sec. 25

Rt. 1  
21 acres



ELLSWORTH, G. W.  
Gilson Sec. 33

80 acres



EIKER, JOHN  
Victoria Sec. 5

Rt. 1  
80 acres



ELLSWORTH, G. W.  
Gilson Sec. 33



ELLSWORTH, GEORGIA W.  
Gilson Sec. 26

Rt. 1  
480 acres



ESKRIDGE, GEO. V.  
Knoxville Sec. 19

Rt. 1  
74 acres



ENGLAND, GLENN  
Dahinda Sec. 4

Rt. 1  
400 acres



FLACK, JOHN E.  
Dahinda Sec. 10

Rt. 1  
165 acres



ENGLAND, J. D. & GEORGE  
Dahinda Sec. 4

Rt. 1  
460 acres



FLYNN, KATE A.  
Knoxville Sec. 17

Rt. 1  
73 acres



ENGLAND, JOHN D.  
Dahinda Sec. 5

Rt. 1  
240 acres



FOLGER, EARL  
Dahinda Sec. 23


Rt. 1  
120 acres





FOLGER, GLEN  
Gilson Sec. 36

Rt. 1  
80 acres



GOFF, ROBERT  
Dahinda Sec. 25

Rt. 1  
116 acres



FOLGER, LEONARD J.  
Dahinda Sec. 25

Rt. 1  
2 acres



GRUBB, RAYMOND L.  
Dahinda Sec. 22

Rt. 1  
6 acres



FOLGER, WARD R.  
Gilson Sec. 36

Rt. 1  
38 acres



GUNTER, LOWELL  
Knoxville Sec. 6

Rt. 1  
160 acres



GIBSON, ROY H.  
Dahinda Sec. 17

Rt. 1  
260 acres




GUNTER, LOWELL  
Knoxville Sec. 5

Rt. 1  
160 acres



GUSTAFSON, C. P.  
Knoxville Sec. 18

Rt. 1  
252 acres



HELLER, LEONARD  
Dahinda Sec. 24

Rt. 1  
188 acres



JOHN GUSTAFSON ESTATE  
Dahinda

Rt. 1  
300 acres



HOWARD, LOYD E.  
Dahinda Sec. 3

Rt. 1  
40 acres



HARRISON, CHAS C.  
Dahinda Sec. 4

Rt. 1  
80 acres



HUGHES, MERRILL  
Dahinda Sec. 13

Rt. 1  
40 acres



HAWTHORNE, J. E.  
Gilson Sec. 27

Rt. 1  
160 acres




HUMPHREYS, ROBERT  
Gilson Sec. 32

160 acres



**JQUES, MRS. PARK D.**  
 Earl A. Ramp, opr.  
 Gilson Sec. 32 80 acres



**JOHNSON, SELMA**  
 Gilson Sec. 26 Rt. 1  
 130 acres




**JOHNSON, ELMER T.**  
 Dahinda Sec. 10 Rt. 1  
 112 acres




**KELSO, CLARA**  
 Dahinda Sec. 25 Rt. 1  
 4 acres



**JOHNSON, KENNETH**  
 Gilson Sec. 26 Rt. 1  
 80 acres



**LEWIS, JOHN H. JR.**  
 Dahinda Sec. 16 Rt. 1  
 240 acres




**JOHNSON, SELMA**  
 Gilson Sec. 26




**LUNEMANN, WILLIAM & LEO**  
 Dahinda Sec. 8 160 acres



MACKEY, GRANT  
Dahinda Sec. 12 Rt. 1  
160 acres



MILES FARM  
Gilson Sec. 34 576 acres



MARTIN, MINNIE M.  
Gilson Sec. 34 140 acres




MOATS, HARLAN A.  
Gilson Sec. 6 3½ acres



MEADOWS, CLYDE H.  
Gilson Sec. 26 Rt. 1  
74 acres



MOFFET, DR. R. A.  
Gilson Sec. 31 300 acres



MEADOWS, CLYDE  
Dahinda Sec. 25 Rt. 1



MONTGOMERY, MRS. JOHN  
Gilson Sec. 33 120 acres



MOORE, WALTER Rt. 1  
 Ralph Moore, opr.  
 Dahinda Sec. 24 250 acres



OLSON, L. E. Rt. 1  
 Gilson Sec. 27 80 acres



MOORE, WALTER Rt. 1  
 Dahinda Sec. 24



OLSON, L. E. Rt. 1  
 Dahinda Sec. 22 Robt. Gustafson 160 acres




MYERS, LEE L. Rt. 1  
 Dahinda Sec. 16 234 acres



OLSON, L. E.  
 Gilson Sec. 29 160 acres



NORMAN, RICHARD V. Rt. 1  
 Dahinda Sec. 12 160 acres



PARKER, W. C.  
 Gilson Sec. 30 80 acres



PARKINSON, J. R.  
Knoxville Sec. 5

Rt. 2  
36 acres



RAMP, RAY  
Gilson Sec. 35

Rt. 1  
77 acres




PETERSON, ROBERT A.  
Dahinda Sec. 16

Rt. 1  
6 acres



RAMP, ROBT. C.  
Dahinda Sec. 17

Rt. 1  
107 acres



PETERSON, WM. M.  
Gilson Sec. 27

Rt. 1  
80 acres



RICE, GERTRUDE S.  
Dahinda Sec. 3

Rt. 1  
160 acres



POPLETT, DALE  
Dahinda Sec. 23

Rt. 1  
81 acres



RIGGS, IRVING LEROY  
Dahinda Sec. 23

Rt. 1  
2½ acres




SALINE, CARL  
Rio Sec. 17

Rt. 1  
180 acres



SARGEANT, A. E.  
Dahinda Sec. 13

Rt. 1



SALINE, GLENN C.  
Dahinda Sec. 16

Rt. 1



SHERMAN, FRANCIS H.  
Gilson Sec. 26

Rt. 1  
131 $\frac{1}{4}$  acres



SALINE, GLENN C.  
Dahinda Sec. 16

Rt. 1  
650 acres



SHERWOOD, WAYNE C.  
Knoxville Sec. 30

Rt. 1  
66 acres



SARGEANT, A. E.  
Dahinda Sec. 23

Box 62  
538 acres



SMITH, FRED  
Dahinda Sec. 2

Rt. 1  
82 acres



SMITH, FRED  
Dahinda Sec. 3

Rt. 1  
40 acres



STEVENS, MILO  
Gilson Sec. 33

80 acres



STEM, FLO  
Gilson Sec. 34

Rt. 1  
280 acres



STEVENS, RILEY  
Gilson Sec. 28

776 acres



STEPHENSON, C. B.  
Gilson Sec. 33

80 acres



CLARK'S CHAPEL  
Roy Stevens, owner  
Dahinda Sec. 23

Rt. 1  
70 acres



STEVENS, M. W.  
Gilson Sec. 28

80 acres



STROM, ROSS C.  
Victoria Sec. 1

Rt. 2  
160 acres





THURMAN, HARRY T.  
Knoxville Sec. 7 Rt. 1  
159½ acres



WACHER, FLOYD  
Dahinda Sec. 25 Rt. 1  
74 acres



UPP, HAZEL  
Gilson Sec. 35 Rt. 1  
236 acres



WAGNER, R. E.  
Dahinda Sec. 8 Rt. 1  
80 acres



WAGHER, BENT G.  
Dahinda Sec. 9 Rt. 1  
117 acres



WALLICK, E. J. MRS.  
Knoxville Sec. 19 Rt. 1  
227 acres



WAGHER, BERT  
Dahinda Sec. 9 Rt. 1  
40 acres



WEBB, MAURICE  
Dahinda Sec. 14 Rt. 1  
160 acres



WELLS, KERMIT A.  
Dahinda Sec. 13

Rt. 1  
80 acres



WOOLSEY, DARRELD E. (GROCERY STORE)  
Dahinda Sec. 25



WILSON, ROSS  
Dahinda Sec. 23

Rt. 1  
79 acres



WORRELL, CLAUDE E.  
Gilson Sec. 27

Rt. 1  
100 acres



WINDOM, WILLARD L.  
Gilson Sec. 30

160 acres



WUERZBURGER, F. E.  
Knoxville Sec. 20

Rt. 1  
319 acres



WOOLSEY, ALMA R.  
Dahinda Sec. 24

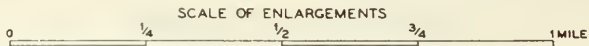
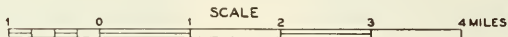
# RIO TOWNSHIP

RIO

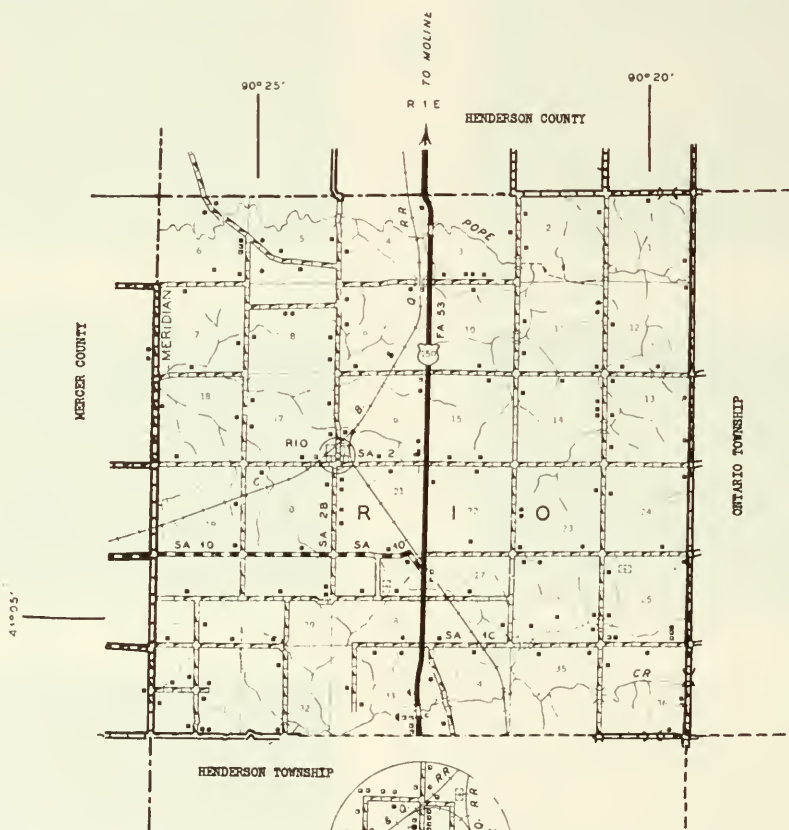
# RIO TOWNSHIP GENERAL HIGHWAY MAP

PREPARED BY THE  
BUREAU OF RESEARCH AND PLANNING  
DIVISION OF HIGHWAYS  
DEPARTMENT OF PUBLIC WORKS & BUILDINGS  
IN COOPERATION WITH THE  
U.S. DEPARTMENT OF COMMERCE  
BUREAU OF PUBLIC ROADS

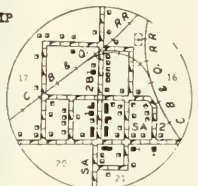
REVISIONS
SEE COUNTY MAP
FOR DATES OF REVISIONS ON ROAD TYPE AND CULTURAL FEATURES.



POLYCONIC PROJECTION



HENDERSON TOWNSHIP





## RIO

When the village of Rio was first platted in 1871 by William Robinson, it was called Coeberg in honor of the Coe brothers, Louis and Nelson, early settlers of the area. Later the village's name was changed to Rio, a shortened form for Rio Grande River. Today, the village has a population of 200. It is located on the Chicago, Burlington & Quincy Railroad and lies just west of US 150. Rio is the only community in Rio Township, which has a total population of 740. Among the earliest settlers of the township were Joseph Roe, Reece Jones and Joseph Halliday.



METHODIST CHURCH

Sec. 21

Rio



PRESBYTERIAN CHURCH

Sec. 21

Rio



**FRANKLIN SCHOOL**  
James B. Thompson, owner  
Rio Sec. 12 Rt. 1  
 $\frac{1}{2}$  acre



**RIO CEMETERY**  
Rio Sec. 28 Rt. 1



**RIO GRADE SCHOOL**  
Rio Sec. 17



**ADCOCK, DAISY**  
Rio Sec. 30 Rt. 1  
160 acres



**WASHINGTON SCHOOL**  
William Zebo, owner  
Rio Sec. 25 Rt. 1  
 $\frac{5}{8}$  acre



**ALLISON, MR. & MRS. M. W.**  
Rio Sec. 15 Rt. 1  
160 acres



**RIO CEMETERY**  
Rio Sec. 16




**ALMGREEN, RALPH O.**  
Rio Sec. 18 Rt. 1  
1 acre



ANDERSON, AGDA  
Rio Sec. 16

Rt. 1  
2 acres



BILLINGS, GUY Jr.  
REDMOR, ROY  
Rio Sec. 27

2 acres  
1½ acres  
Rt. 1



ANDERSON, CLAR F.  
Rio Sec. 3

Rt. 1  
140 acres



BLOMQUIST, KENNETH  
Rio Sec. 25

Rt. 1  
39½ acres



ARNOLD, HARRY A.  
Rio Sec. 21

Rt. 1  
70 acres



BROWN, FRED & AGNES  
Rio Sec. 29

Rt. 1  
450 acres



BAKER, WILLIAM  
Rio Sec. 5

Rt. 1  
40 acres



BROWN, LEE  
Rio Sec. 34

Rt. 1  
3½ acres





CAIN, L. C.  
Rio Sec. 2

Rt. 1  
186 acres



CARLSON BROTHERS  
Rio Sec. 31

Rt. 1  
154 acres




CALMER, VIRGIL  
Rio Sec. 2

Rt. 1  
160 acres



CARLSON, FRED  
Rio Sec. 24

Rt. 1  
240 acres



CARLSON, MRS. BERTA  
Rio Sec. 3

Rt. 1  
122 acres



CARLSON, FRED  
Rio Sec. 28

Rt. 1  
210 acres



CARLSON, MRS. BERTHA  
Rio Sec. 2

Rt. 1  
75 acres




CARLSON, GLENN  
Rio Sec. 5

Rt. 1  
108 acres



CARLSON, REID  
Rio Sec. 33

Rt. 1  
80 acres



CHAPMAN, DR. ADA  
Rio Sec. 26

Rt. 1  
142 acres



CARLSON, MARTIN  
Wataga Sec. 12

Rt. 1



CLARK, S. E.  
Rio Sec. 31

Rt. 1  
10 acres



CARSON, REID  
Rio Sec. 28

Rt. 1  
20 acres



COOLEY, J. W.  
Rio Sec. 6

Rt. 1  
15 acres



CEDERBERG, DENNIS  
Rio Sec. 5

Rt. 1  
160 acres



CROSS, CHARLES  
Rio Sec. 4

Rt. 1  
242 acres



DEATHRAGE, MRS. MARY  
Rio Sec. 9

Rt. 1  
160 acres



DRAKE, KELLOGG  
Rio Sec. 4

Rt. 1



DEATHRAGE, MRS. MARY  
Rio Sec. 5

Rt. 1  
400 acres



DURSTON, ORVIS  
Rio Sec. 31

Rt. 1  
80 acres




DOUGHERTY, ROY  
Rio Sec. 8

Rt. 1



DYE, GUY  
Rio Sec. 7

Rt. 1  
120 acres



DOUGHERTY, ROY  
Rio Sec. 8

Rt. 1  
175 acres



ECKLUND, MRS. LIDA  
Rio Sec. 36

Rt. 1  
193 acres




EDGAR, RALPH P.  
Robert Cheline, opr.  
Rio Sec. 18

Rt. 1  
160 acres



FAILOR, RALF  
Woodhull Sec. 1

Rt. 1  
140 acres



EHLER, CHARLES  
Rio Sec. 21



FRANKENBURGER, BEN E.  
Rio Sec. 7

Rt. 1



EPPERSON, MRS. C. C.  
Rio Sec. 21

Rt. 1



FRANKENBURGER, B. E.  
Rio Sec. 17

Rt. 1  
280 acres



EPPERSON, MRS. C. C.  
Rio Sec. 21

Rt. 1  
160 acres



FRITZ, FAY & RAY  
Rio Sec. 26

Rt. 1  
30 acres



FRITZ, FAY & RAY  
Rio Sec. 35

Rt. 1  
107 acres



GAMMAGE, MYRA & GILLIS, JAMES  
C. W. Hammer, opr.  
Rio Sec. 20

Rt. 1  
157 acres



FRITZ, ROLLO  
Rio Sec. 19


Rt. 1  
160 acres



LENA GENTRY ESTATE  
William & Walter Johnson, oprs.  
Rio Sec. 29

Rt. 1

520 acres




FRITZ, ROLLO  
Rio Sec. 18

Rt. 1



GENTRY, LENA  
Rio Sec. 29

Rt. 1  
80 acres



GAMEL, WILLIAM  
Rio Sec. 3

Rt. 1  
80 acres




GRAHAM, DR. HOWARD  
Rio Sec. 11

Rt. 1  
160 acres



HAGERTY, JOE  
Rio Sec. 12

Rt. 1  
120 acres



HOLT, S. V.  
Rio Sec. 25

Rt. 1  
160 acres



HAMILTON, DAVID A.  
Dale W. Johnson, opr.  
Rio Sec. 23

Rt. 1  
240 acres




HORINE, JAMES F.  
Rio Sec. 3

Rt. 1  
40 acres



HOLMES, MRS. ALFREDIA  
Rio Sec. 16

Rt. 1  
120 acres



HOUSE, MRS. ALICE V.  
Rio Sec. 31

Rt. 1  
80 acres



HOLMES, KARL F.  
Rio Sec. 13

Rt. 1  
40 acres



HOUSE, MRS. ALICE V.  
Rio Sec. 31

Rt. 1  
200 acres



JENKS, LOUISE  
Rio Sec. 19

Rt. 1  
206 acres




JOHNSON, COLUMBUS  
Rio Sec. 6

Rt. 1  
15 acres




JENKS, LOUISE  
Rio Sec. 30

Rt. 1  
80 acres



JOHNSON, OSCAR R.  
Rio Sec. 13

Rt. 1  
180 acres



JOHNSON, CARL  
Rio Sec. 19

Rt. 1  
114 acres



JOHNSON, OSCAR R.  
Walter E. Johnson, opr.  
Rio Sec. 24

Rt. 1  
80 acres



JOHNSON, CHAS. A.  
Rio Sec. 14

Rt. 1  
98 acres



JOHNSON, WILLIAM & WALTER  
Woodhull Sec. 12

Rt. 1  
257 acres



JONES,  
Rio Sec. 3

Rt. 1  
1 acre



KOONS, MABEL C.  
Wayne L. Lindsey, opr.  
Rio Sec. 16

Rt. 1  
230 acres



KEARNEY, ALICE & ANNIE  
Rio Sec. 10

Rt. 1  
160 acres



LAKE, WILLIAM  
Rio Sec. 17

Rt. 1  
99 acres



KELLOGGS & DRAKE CO.  
Rio Sec. 15

Rt. 1  
160 acres



LANSING, OTTO  
Rio Sec. 11

Rt. 1  
160 acres



KOONS, MABEL C.  
Richard W. Shepherd, opr.  
Rio Sec. 26

Rt. 1  
192 acres



LEAFGREEN, WILLIAM  
Rio Sec. 9

Rt. 1  
63 acres





LEAFGREEN, WILLIAM  
Rio Sec. 21

Rt. 1  
198 acres



LOSO, ELMER  
Rio Sec. 6

Rt. 1  
55 acres



LIBY, RALPH W.  
Rio Sec. 33

Rt. 1  
2 acres



LOWRIE ESTATE  
Rio Sec. 18

142 acres



LOCKLIN, ALICE & BERNARD  
Rio Sec. 15

Rt. 1  
160 acres



LYONS, STANLEY C.  
Rio Sec. 26

Rt. 1  
106 acres



LOCKLIN, Mrs. ROSE  
Rio Sec. ...

Rt. 1  
180 acres



MCCAIN, D. R.  
Rio Sec. 28

Rt. 1  
127 acres



McCLANAHAN, MRS. B. V. Rt. 1  
 E. A. Pople, opr. 320 acres  
 Rio Sec. 23



MEADOWS, C. H. Rt. 1  
 Rio Sec. 27 158 acres



McCLANAHAN, MRS. B. V. Rt. 1  
 Rio Sec. 23 32 acres



MEEKER, ANN LOUISE Rt. 1  
 Woodhull Sec. 1 141 acres



McCRACKEN, WILBUR K. Rt. 1  
 Rio Sec. 21 2½ acres



MELTON, CHAS. W. Rt. 1  
 Rio Sec. 34 148 acres



McKEE, MRS. ELIZABETH Rt. 1  
 Rio Sec. 30 160 acres



ELVIRIA MELTON ESTATE Rt. 1  
 Rio Sec. 31 160 acres



MELTON, MABEL & CLAIR  
Rio Sec. 14

Rt. 1  
102 acres



MUNSON, H. E.  
Rio Sec. 24

Rt. 1  
240 acres



MILLEN, JAMES M.  
Rio Sec. 9

Rt. 1  
10 acres



MUNSON, H. E.  
Rio Sec. 13

Rt. 1  
240 acres



MOORE, FRANK  
Rio Sec. 35

Rt. 1  
120 acres



MUNSON, HAROLD  
Rio Sec. 13

Rt. 1  
80 acres



MOTT ESTATE  
Rio Sec. 27

Rt. 1  
240 acres



NELSON, CHARLIE & GUS  
Rio Sec. 10

Rt. 1  
320 acres



NELSON, CHAS. A.  
Rio Sec. 28

Rt. 1  
76 acres



NELSON, CHAS. A.  
Lawrence Nelson, opr.  
Rio Sec. 22

Rt. 1  
120 acres



NELSON, MRS. EDNA  
Rio Sec. 30

Rt. 1  
160 acres



NEWCOMER, MORTON D.  
Rio Sec. 34

Rt. 1  
220 acres



NEWCOMER, MRS.  
Rio Sec. 31

Rt. 1  
160 acres



NEWSTROM, RALPH V.  
Oneida Sec. 36

Rt. 1  
80 acres



NORDEEN, HENRY  
Rio Sec. 12

Rt. 1  
160 acres



NORDEEN, HENRY  
Rio Sec. 12

Rt. 1  
160 acres



OLSON, AUGUST  
Rio Sec. 6

Rt. 1  
80 acres



PETERSON BROS. & HALSALL, H.  
Woodhull Sec. 12

Rt. 1  
160 acres



OLSON, GOTTFRED & ERNEST  
Rio Sec. 32

Rt. 1  
120 acres



PETERSON, H. FRED  
Rio Sec. 9

Rt. 1  
80 acres




OLMGREEN, MRS. TILLIE  
Rio Sec. 28

Rt. 1  
76 acres



PETERSON, OSCAR  
Rio Sec. 17

Rt. 1  
98 acres



PEARSON, OTTO  
Rio Sec. 29

Rt. 1  
80 acres



PETERSON, RICHARD E.  
Rio Sec. 13

Rt. 1  
160 acres



PETERSON, SOPHIE  
Rio Sec. 14

Rt. 1  
80 acres



POTTORF, ELMER  
Rio Sec. 28

Rt. 1  
76 acres



PITMAN, FRED  
Rio Sec. 18

Rt. 1  
160 acres



PURL, CARTER  
Rio Sec. 31

Rt. 1  
25 acres



PITMAN, J. A.  
Rio Sec. 20

Rt. 1  
160 acres



REAM, WILLARD H.  
Rio Sec. 25

Rt. 1  
160 acres



PITMAN, MIKE  
Rio Sec. 34

Rt. 1  
200 acres



RITTENHOUSE, MRS. BLANCHE  
Rio Sec. 13

Rt. 1  
160 acres



RITTENHOUSE, NELL  
Rio Sec. 23

Rt. 1  
160 acres



ROBSON, WILL  
Carl Anderson, opr.  
Rio Sec. 9

Rt. 1  
555 acres



ROBERTSON, MRS. MAY  
Rio Sec. 27  
Joe Shepherd, opr.

Rt. 1  
270 acres



RUSSELL, LLOYD  
Rio Sec. 6

160 acres



ROBSON, WILL  
Rio Sec. 16

Rt. 1  
240 acres



SALINE, CARL  
Rio Sec. 8

Rt. 1  
148 acres



ROBSON, WILL  
Carl Anderson, opr.  
Rio Sec. 16

Rt. 1



SCOTT, PRESTON  
Rio Sec. 19

Rt. 1  
146 acres



SETTERDAHL, GLENN N.  
Rio Sec. 7

Rt. 1  
283 acres



SUCCESS, JOHN  
Rio Sec. 6

Rt. 1  
40 acres



SMITH, CHARLES E.  
Rio Sec. 31

Rt. 1  
225 acres



SULTS, MRS. JESSIE  
Rio Sec. 33

Rt. 1  
170 acres



SMITH, CHARLES E.  
Rio Sec. 31

Rt. 1



SULTS, MRS. JESSIE  
Rio Sec. 33

Rt. 1  
3 acres



STEWART, ROBERT  
Rio Sec. 26

Rt. 1  
137 acres



SWIGHHEART,  
Rio Sec. 5

Rt. 1  
120 acres





TUITE, MRS. JOHN  
Rio Sec. 18

Rt. 1  
80 acres



WEECH, JOHN  
Rio Sec. 22

Rt. 1  
80 acres



WADE, R. E.  
Rio Sec. 8

Rt. 1  
240 acres



WEIR, PERRY  
Rio Sec. 14

Rt. 1  
102 acres



WALL, F.  
Rio Sec. 33

Rt. 1  
14 acres



WIKOFF, R. W.  
Oneida Sec. 31

Rt. 1  
340 acres



WEECH, RICHARD & O'CONNOR, INEZ  
Rio Sec. 22

Rt. 1  
180 acres



WITHERSPOON, MRS. ORLAN & HINCHLIFF, DALE  
George Lake, opr.  
Rio Sec. 21

Rt. 1  
120 acres



# **SALEM TOWNSHIP**

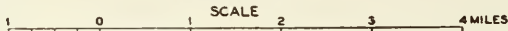
**YATES CITY**

**DOUGLAS**

SALEM TOWNSHIP  
GENERAL HIGHWAY MAP

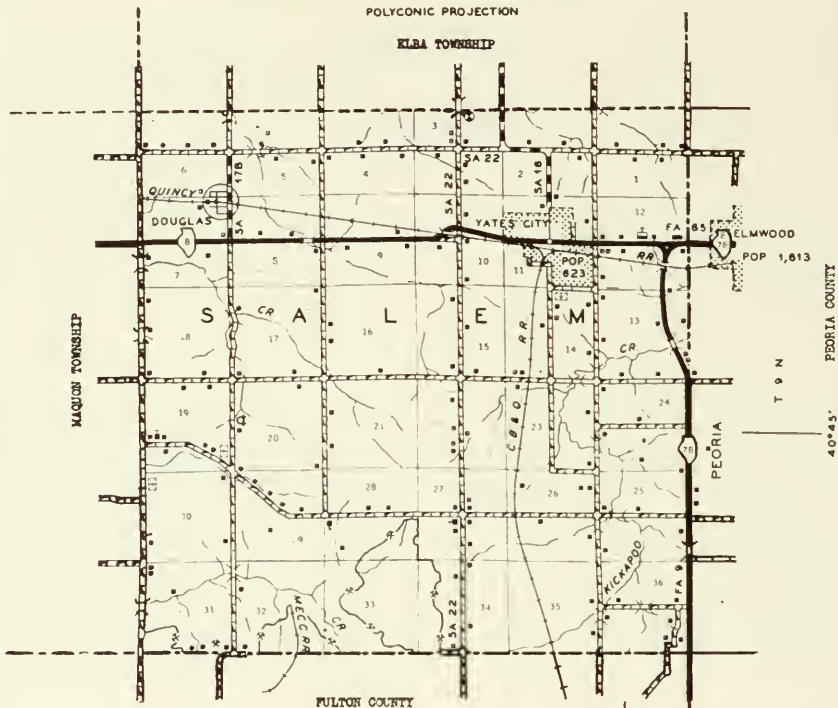
PREPARED BY THE  
BUREAU OF RESEARCH AND PLANNING  
DIVISION OF HIGHWAYS  
DEPARTMENT OF PUBLIC WORKS & BUILDINGS  
IN COOPERATION WITH THE  
U.S. DEPARTMENT OF COMMERCE  
BUREAU OF PUBLIC ROADS

REVISIONS  
SEE COUNTY  
MAP  
FOR DATES  
OF REVISIONS  
IN ROAD TYPE  
AND CULTURAL  
FEATURES.



POLYCONIC PROJECTION

ELBA TOWNSHIP



MALDEN TOWNSHIP

T 9 N

PEORIA COUNTY

40°45'

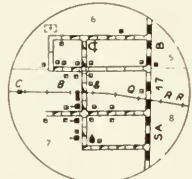
FULTON COUNTY

R 4 E

90°05'

90°00'

TO CANTON



DOUGLAS  
T 9 N R 4 E



## YATES CITY

In the southeast corner of Knox County lies the incorporated village of Yates City, with a present population of 623. It is located on the Chicago, Burlington & Quincy Railroad and on State 8. In addition to numerous retail stores and service establishments, the village has a post-office, banking facilities and a Railway Express Agency office. Yates City was platted in 1857 by Amos C. Babcock, William Babcock and James Burson. It was named after Yates County, New York, where the Babcocks were born and reared. Yates City is the principal community in Salem Township, which has a total population of 1,281. First settler of the township was Alexander Taylor, who came in 1834. 834.




### DOUGLAS

Another community in Salem Township is the small village of Douglas, with a population of 125. It is located on the Chicago, Burlington & Quincy Railroad and lies just north of State 8. Originally called Summit, Douglas village was laid out in 1856 by W. G. Ware, an early settler.




METHODIST CHURCH

Yates City



PRESBYTERIAN CHURCH

Yates City



FIRST BAPTIST CHURCH (1903)

Sec. 19 Union Town



COMMUNITY HIGH SCHOOL DIST. 171  
Yates City



COREY SCHOOL  
Yates City Sec. 10

Rt. 1



UNIONTOWN CEMETERY  
Maquon Sec. 19




UNIONTOWN SCHOOL DIST. 150 Built 1850  
Wilson Allen, owner Sec. 19





DOUGLAS CEMETERY  
Douglas Sec. 6



ALLEN, WILSON L.  
Farminaton Sec. 19

Rt. 1  
8 acres



ALBRIGHT, MRS. ALVA  
Ralph Albright, opr.  
Yates City Sec. 10

160 acres



ANDERSON, C. E.  
Middlegrove Sec. 36

8½ acres



ALLEN, DON  
Yates City Sec. 23

5 acres



BALK, M. E.  
Yates City Sec. 10

Rt. 1  
3 acres



ALLEN, ROY  
Farminaton Sec. 19

Rt. 1  
6 acres



BEAMER, GLEN & LOPEMAN, MARY  
Elmwood Sec. 13

Rt. 1  
110 acres



BEECHER ESTATE  
Wayne Bird, opr.  
Yates City Sec. 14 154 acres



BOHANAN, DON L.  
Middlegrove Sec. 31 20 acres



BENSON, G. H. Sec. 30 Rt. 2  
Maquon Raymond Benson Op. 160 acres



BOWMAN, LULU  
Yates City Sec. 11



BLISS, MRS. F. v.  
Yates City Sec. 13 125 acres



BROADFIELD, LLOYD  
Yates City Sec. 2 100 acres



BLISS, F. v.  
Yates City Sec. 12



BROBST, CHARLES MRS.  
Yates City Sec. 6



**BROBST, CHARLES MRS.**  
Yates City Sec. 6 160 acres




**BURGESS, EDGAR**  
Yates City Sec. 9 Rt. 1  
80 acres



**BROCKS, WILLIAM**  
Middlegrove Sec. 31 60 acres



**BYBEE, HARRY**  
Farmington Sec. 19 Rt. 1  
73 1/4 Acres



**BRUNIGA, BILL**  
Farmington Sec. 34 Rt. 1  
80 acres



**CLARK, ALMA & BACON, ORREL**  
Farmington Sec. 16 Rt. 1  
William McCoy Op.  
80 acres




**BURGESS, DONALD**  
Yates City Sec. 3 Rt. 1  
160 acres



**CONE, SPENCER**  
Farmington Sec. 35 Rt. 1  
315 acres



COREY, MARO  
Yates City Sec. 3 Rt. 1  
271 acres



DICK, JOHN P.  
Yates City Sec. 24 70 acres



DAILY, ALMA  
Yates City Sec. 3 Rt. 1  
156 acres



DYKMAN, WILSON (GAS STATION)  
Yates City



DALTON, ALBERT  
Yates City Sec. 13 Rt. 2  
148 acres



ELLIOTT, DALE  
Yates City Sec. 11 25 acres



DAUGHMER, BERTHA  
Yates City Sec. 5 Rt. 1  
270 acres



FORD, MARY JEAN & SLOAN, JOHN V.  
Yates City Sec. 4 Rt. 1 240 acres




GERMAN, QUINTON  
Yates City Sec. 14 153 acres



GOULD, LOUELLA Rt. 1  
Yates City Sec. 10 160 acres



GIBBS, WALTER Rt. 1  
Yates City Sec. 24 80 acres



HARMAN, JOHN & ADDIE Rt. 1  
Yates City Sec. 24 79½ acres



GOODYEAR, MILO B.  
Yates City Sec. 2 113 acres



HEAPE, DELBERT Rt. 1  
Farmington Sec. 36 10 acres



GOULD, MARY  
Yates City Sec. 14 160 acres



HELLER, EARL Rt. 1  
Yates City Sec. 5 135 acres



HELLER, S. L. Rt. 1  
Farmington Sec. 26 117 acres



IRETON, LEE Rt. 1  
Yates City Sec. 1 105 acres



HILL, ALBERT A. Rt. 1  
Yates City Sec. 23 40 acres



JARMAN, HENRY P. Rt. 1  
Elmwood Sec. 12 735 acres



HILLS, LEONARD Rt. 1  
Yates City Sec. 8 120 acres



JARMAN, HENRY P. Rt. 1  
Elmwood Sec. 12 80 acres




HUNKLER, JOHN Rt. 2  
Loreign Sieben, opr.  
Elmwood Sec. 12 172 acres



JOHNSON, EDNA Rt. 1  
Yates City Sec. 1 77 acres



KELLOGG, GEORGE  
Yates City Sec. 6



KREY, JOHN H.  
Yates City Sec. 10 Rt. 1A




KELLOGG, GEORGE & RUSSELL  
Maquon Sec. 30



LANGYHR, CARL C.  
Farmington Sec. 30 Rt. 1  
160 acres



KENNELLY, DR. A. M.  
Yates City Sec. 13 239 acres



LAWRENCE, GEORGE & ELLEN  
Yates City Sec. 15 Rt. 1  
200 acres



KERINELLY, A.  
Yates City Sec. 13 Rt. 1  
239 acres



LESTER, RICHARD (right) 60'x180' lot  
JOHNSTON, DELBERT (middle)  
BUTTERFIELD, OLIVER (left)  $\frac{1}{4}$  acre  
Elmwood Sec. 12 Rt. 2



LEWIS, JOHN  
Knoxville Sec. 19 170 acres



MATTHEWS, LOIS  
Yates City Sec. 5 Rt. 1  
303 acres



LIGON, MRS. ESSIE MAY  
Yates City Sec. 18 83 acres  
Dale E. Broadfield, opr.



MATTHEWS, LOIS  
Yates City Sec. 4 Rt. 1



LOPEMAN, JOHN  
Yates City Sec. 24 Rt. 1  
80 acres



MC DONALD, KENNETH V.  
Farmington Sec. 27 Rt. 1  
128 acres




LOTT, R. W.  
Elmwood Sec. 12 Rt. 2  
1 $\frac{1}{4}$  acres




MC DONALD, R. T.  
Yates City Secs. 7 & 18 240 acres





MC KEIGHAN, ROBERT  
Yates City Sec. 7



MIDLAND ELECTRIC COAL CORPORATION Rt. 1  
Farmington Sec. 20 160 acres



McKEIGHAN, ROBERT  
Yates City Sec. 7 220 acres



MIDLAND ELECTRIC COAL CORPORATION Rt. 1  
Farmington Sec. 29



McKINTY, ORINE  
Yates City Sec. 2 120 acres



MIDLAND ELECTRIC COAL CORPORATION Rt. 1  
Farmington Sec. 29 77 acres



MIDLAND ELECTRIC  
Farmington Secs. 17 & 8 290 acres



MIDLAND ELECTRIC COAL CORP. Rt. 1  
Farmington Sec. 17 320 acres  
Laurence U.L.M. Op.



MIDLAND ELECTRIC COAL CORP. Rt. 1  
Farmington Sec. 28 160 acres



MIDLAND ELECTRIC COAL CORP. Rt. 1  
Yates City Sec. 16 44 acres



MIDLAND ELECTRIC COAL CORP. Rt. 1  
Yates City Sec. 8 160 acres



MIDLAND ELECT. COAL CORP. Rt. 2  
Farmington Sec. 36 160 acres



MIDLAND ELECTRIC COAL CORP Rt. 1  
Yates City Sec. 17 236 acres



MIDLAND ELECTRIC COAL CO.  
Yates City Sec. 23




MIDLAND ELECTRIC COAL CORP. Rt. 1  
Farmington 180 acres  
Kenneth Grissom Op.




MIDLAND ELECTRIC COAL CORP. Rt. 1  
Yates City Sec. 25 470 acres



MIDLAND ELECTRIC CO.  
Farmington Sec. 20



MIDLAND ELECTRIC COAL CORPORATION  
Farmington Rt. 1 Sec. 25



MIDLAND ELECTRIC COAL CORP. Rt. 1  
Farmington Sec. 22 320 acres



MIDLAND ELECTRIC COAL CORP. Rt. 1  
Farmington Sec. 22 Max Staggs Op.



MIDLAND ELECTRIC Rt. 1  
Farmington Sec. 27 109 acres



MIDLAND ELECTRIC COAL CORPORATION  
Yates City Rt. 1 Sec. 9 180 acres



MIDLAND ELECTRIC COAL CORPORATION  
Farmington Sec. 29 78 acres



MILLER, G. W. Rt. 1  
Yates City Sec. 4 240 acres



MOTTAZ, O. R.  
Elmwood Sec. 12

Rt. 1  
75 acres



RAGSDALE, BESSIE MRS.  
Yates City Sec. 22

Rt. 1  
160 acres



OWENS, KAY  
Yates City Sec. 13

P.O.  
60 acres



RALSTON, ROBERT  
Yates City Sec. 7

Rt. 1  
80 acres



PAINTER, MARVIN & STARCEVICH, JOHN  
Farmington Rt. 1 Sec. 26



RAMP, BERNARD E.  
Yates City Sec. 11

100 acres



PAINTER, MARVIN & STARCEVICH, JOHN  
Farmington Rt. 1 Sec. 27 394 acre



RAMP, MARGARET F.  
Yates City Sec. 12

Rt. 1  
160 acres



**RAPALEE, EARL & FAUST, DOROTHY**  
 Farmington Sec. 34 Rt. 1  
 W. D. " Bill " McDonald Operator



**ROGERS, EARL**  
 Yates City Sec. 14



**RECORD, CHARLES** Rt. 1  
 Farmington Sec. 36 10 acres



**ROGERS, GLEN**  
 Yates City Sec. 11 111 acres



**REDLINGSHAFFER, HENRY** Rt. 1  
 Farmington Sec. 35 160 acres



**ROWLEY, CHARLES** Rt. 1  
 Farmington Sec. 26 240 acres




**ROGERS, EARL**  
 Yates City Sec. 14 176 acres



**RYAN, ELIZABETH** Rt. 1  
 Yates City Sec. 1 80 acres



**RYER, ROSELLA M.** Rt. 1  
Farmington Sec. 28 164 acres



**SIMKINS, ROY C.**  
Yates City Sec. 6 239 acres



**SANDELL, HENRY LEE**  
Yates City Sec. 14 3 acres



**SKINNER, JESSIE** Rt. 1  
Yates City Sec. 3 217 acres



**SAUNDERS, HARRY**  
Yates City Sec. 23 154 acres




**SLOAN, LULA M.** Rt. 1  
Yates City Sec. 9 172 acres



**SELTZER, FLOYD**  
Yates City 1 acre



**SMITH, OTTO** Rt. 1  
Yates City Sec. 15 160 acres




**SNYDER, W. H.** Rt. 1  
Yates City Sec. 8 100 acres



**SWIGERT, LEONARD** Rt. 2  
Maquon Sec. 36 72 acres



**STAGGS, CLAUDE**  
Douglas Secs. 13 & 8 702 acres



**SWING, A. W.** Rt. 1  
Farmington Sec. 32 360 acres



**STECK, RALPH** Rt. 1  
Yates City Sec. 18 160 acres




**TAGGART, OSCAR** Rt. 2  
Elmwood Sec. 25 121 acres



**STECK, RALPH** Rt. 1  
Yates City Sec. 18 39 acres



**TAYLOR, LOYD** Rt. 1  
Yates City Sec. 11 3 acres



TAYLOR, THOMAS ESTATE  
Farmington Sec. 19

Rt. 1



THREW, GLEN  
Yates City Sec. 18

132 acres



TAYLOR, THOMAS D. ESTATE Sec. 19 & 30  
Maquon Lawrence Taylor Op. 290 acres



THREW, GLENN A.  
Farmington Sec. 22

Rt. 1  
367 acres



THREW, ERMA  
Elmwood Sec. 24

Rt. 1  
200 acres



THREW, GLENN A.  
Sec. 27

Rt. 1  
204 acres



THREW, GLENN A.  
Farmington Sec. 34

Rt. 1  
235 acres



THREW, LESLIE  
Alber Threw, opr.  
Farmington Sec. 36

Rt. 1  
160 acres





THREW, MARGARET  
Elmwood Sec. 24

P.O.  
90 acres



VAN DUSEN, GLENN F.  
Yates City Sec. 14

3½ acres



THURMAN, MILLIE Sec. 16 Rt. 1  
Farmington Wm McCoy Op. 120 acres  
Scot. Sht. Horn Cat. Yng. Stock For Sale



VARNOLD, J. M.  
Yates City

17 acres



TINEN, JOHN V., TRUSTEE Rt. 1  
Yates City Sec. 15 160 acres



WEBBER, M. C.  
Yates City Sec. 12

Rt. 1  
171 acres



TYLER, RALPH  
Yates City Sec. 15

Rt. 1  
80 acres



WEBBER, ORVILLE D.  
Yates City Sec. 1

Rt. 1  
761 acres



WILSON, GEORGE Rt. 1  
Yates City Sec. 24 80 acres



WINDISH, SARAH Rt. 1  
Yates City Sec. 4 292 acres  
Windish, Louis Op.



WILSON, LEE Rt. 1  
Farmington Sec. 36 195 acres



WOOD, IRMA Rt. 1  
Don Atwater, opr. 160 acres  
Farmington Sec. 26



WINDISH, SARAH Rt. 1  
Franklin Bowers, opr. 160 acres  
Yates City Sec. 14




WRIGHT, CLARENCE Rt. 1  
Farmington Robert Wright Op.



WINDISH, SARAH Rt. 1  
Yates City Sec. 4



WRIGHT, CLARENCE Rt. 1  
Farmington Sec. 32 180 acres



WYMAN, EMMA Claire Cooper Op.  
Maquon Sec. 18 160 acres



ZOOK, CLYDE Rt. 1  
Farmington Sec. 27 120 acres



ZESSIN, ELMER Rt. 1  
Farmington Sec. 36 280 acres



## GORHAM & COX

DOUGLAS, ILLINOIS

**FAULTLESS FEEDS  
HOG FEEDERS  
TANKS  
POULTRY SUPPLIES**



## WIDMER and DREDGE

*Authorized*

**ALLIS-CHALMERS and NEW IDEA  
DEALER**

**COMPLETE PARTS AND SERVICE DEPARTMENT  
OUR SHOP OR YOUR FARM**

**MAQUON  
ILL.**



**PHONE  
5J31**

## Bruce Terminix Now Offers

An unconditional  
\$5,000 guarantee  
against costly  
termite damage



New low-cost  
protection against  
future attack  
for termite free  
homes and buildings



**TERMINIX COMPANY**  
PEORIA, ILLINOIS  
PHONE 3-5652



SIMPSON-POWELSON LUMBER COMPANY — Representing — TERMINIX CO., Peoria, Ill.



## YATES CITY IMPLEMENT CO.

YATES CITY, ILL.

Your JOHN DEERE DEALER

Full line of John Deere Farm Equipment  
COMPLETE PARTS DEPARTMENT

Factory trained mechanics to give you  
prompt and efficient service.

CALL US FOR SERVICE

PHONE 181



## McKEIGHAN SEED COMPANY

PRODUCERS OF

FUNK'S G-HYBRID

SEED CORN



FIELD SEEDS OF ALL KINDS

YATES CITY, ILL.

PHONE 1261

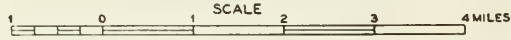
# SPARTA TOWNSHIP

WATAGA

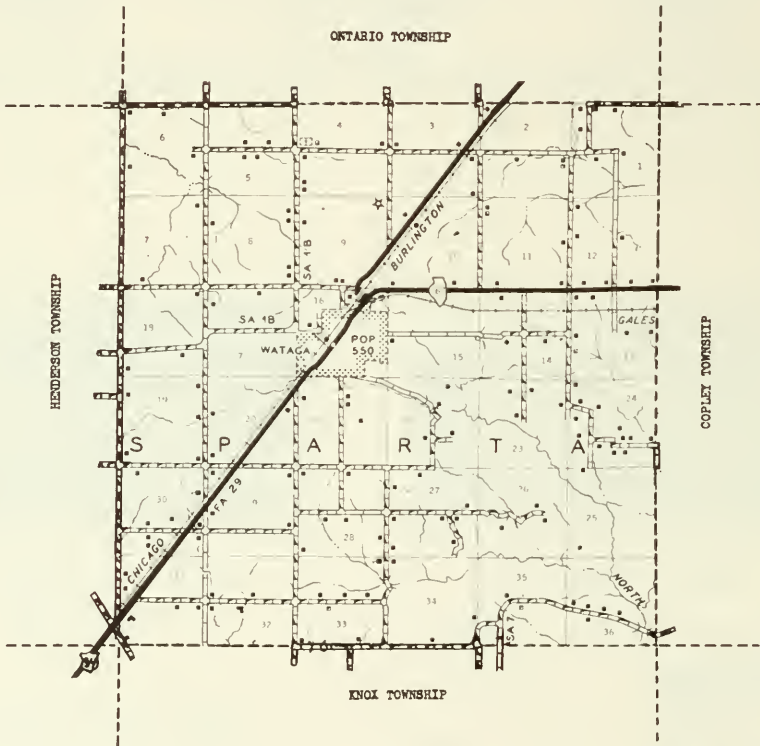
REVISIONS
SEE COUNTY MAP
FOR DATES OF REVISIONS ON ROAD TYPE AND CULTURAL FEATURES.

# SPARTA TOWNSHIP GENERAL HIGHWAY MAP

PREPARED BY THE  
BUREAU OF RESEARCH AND PLANNING  
DIVISION OF HIGHWAYS  
DEPARTMENT OF PUBLIC WORKS & BUILDINGS  
IN COOPERATION WITH THE  
U.S. DEPARTMENT OF COMMERCE  
BUREAU OF PUBLIC ROADS



POLYCONIC PROJECTION





## WATAGA

The incorporated village of Wataga, with a population of 550, is located northeast of Galesburg city on the Chicago, Burlington & Quincy and the Galesburg & Great Eastern Railroads. It is also on US 34 and State 167. The village has a number of retail stores, service establishments, post-office and a Railway Express Agency branch. Wataga was platted in 1854 by J. M. Holyoke, Silas Willard and Clark M. Greer. First resident, first postmaster and first storekeeper of the village was J. M. Holyoke. Wataga is the only community in Sparta Township, which has a total population of 1,078. The township was organized in 1853



CATHOLIC CHURCH

Sec. 16 Wataga



CONGREGATIONAL CHURCH

Sec. 16 Wataga





WATAGA GRADE SCHOOL  
Wataga Sec. 16



ROBBINS SCHOOL  
Irving Shaw, owner  
Oneida Sec. 4

Rt. 1

192 acres




WATAGA JR. HIGH SCHOOL  
Wataga Sec. 16



RED OAK SCHOOL DIST. 55  
Roy N. Hagerty, owner  
Knoxville Sec. 36

Rt. 1



FOSMIRE SCHOOL DIST. 50  
Oneida Sec. 12

Rt. 2



ROBBINS CEMETERY  
Oneida Sec. 4

Rt. 1




WATAGA CEMETERY  
Wataga Sec. 16



ALEXANDER, FLOYD E.  
Knoxville Sec. 34

Rt. 1  
80 acres



ANDERSON, FORREST  
Oneida Sec. 12

Rt. 1  
120 acres



ANDERSON, MRS. CARRIE  
Galesburg Sec. 33

Rt. 1  
80 acres



ANDERSON, VERLA  
Oneida Sec. 12

Rt. 2  
96 acres



ANDERSON ESTATE  
Oneida Sec. 11

Rt. 1  
160 acres



ANDERSON, W. H.  
Oneida Sec. 11

Rt. 2  
320 acres



ANDERSON, FOREST  
Oneida Sec. 7

Rt. 1  
92 acres



ANDERSON, W. H. ESTATE  
Oneida Sec. 23

Rt. 2  
180 acres



ANDREWS, JOHN  
Galesburg Sec. 26

Rt. 1  
234 acres



BEHRINGER, VERN  
Wataga Sec. 21

Rt. 1  
214 acres




ARIE, LORAIN T.  
Oneida Sec. 24

Rt. 2  
20 acres



BEHRINGER, WALLACE C.  
Wataga Sec. 28

160 acres



BEHRINGER, LLOYD  
Wataga Sec. 28

240 acres



BLOOMFIELD, ROSA  
Wataga Sec. 5

Rt. 1  
77 acres



BEHRINGER, LLOYD  
Wataga Sec. 28




BOERGER, WILLIAM  
Wataga Sec. 22

165 acres



BURNS, MRS. HARVEY  
Galesburg Sec. 28

Rt. 1  
80 acres



CARLSON, LAVERNE  
Galesburg Sec. 31

Rt. 1  
120 acres



CAMPBELL, GEO. H.  
Wataga Sec. 19

Rt. 1  
160 acres




CONNER, PAUL O.  
Wataga Sec. 21

320 acres



CARLSON, CLARENCE H.  
Wataga Sec. 5

Rt. 1  
80 acres



CONRAD, FLOYD E.  
Wataga Sec. 15

Rt. 1  
40 acres




CARLSON, LAVERNE  
Wataga Sec. 29

80 acres



CUSTER, O. N.  
Wataga Sec. 7

Rt. 1  
160 acres



O. N. CUSTER ESTATE  
Wataga

Rt. 1  
700 acres



ENGLAND, KEITH A.  
Oneida Sec. 13

Rt. 1  
325 acres




O. N. CUSTER ESTATE  
Wataga Sec. 29

Rt. 1



ENGLAND, ORIS L. & HAZEL C.  
Knoxville Sec. 36

Rt. 1  
240 acres



DAVES, JESSE  
Oneida Sec. 24

Rt. 2  
6½ acres



ENGLAND, RALPH W.  
Galesburg Sec. 33

Rt. 1  
188 acres



DAVIS GRAIN COMPANY  
Paul F. Davis  
Wataga Sec. 16



FOLGER, PERCY  
Wataga Sec. 17



GEHRING, A. J.  
Wataga Sec. 9 200 acres



GUSTAFSON, AGNES E. & GERALD R.  
Oneida Sec. 24 Rt. 1 165 acres



GEHRING, GEORGE  
Oneida Sec. 12 Rt. 1  
80 acres



GUSTAFSON, E. W. & MINNIE L.  
Wataga Sec. 15 30 acres



GRANT, SWAD  
Oneida Sec. 23 Rt. 2  
80 acres



HAGERTY, ROY N.  
Knoxville Sec. 35 Rt. 1  
280 acres



GUNTHER, J. KENNETH  
Harold L. Thurman, opr.  
Wataga Sec. 18 Rt. 1  
200 acres



HOLMES, ALFREDA MRS.  
Oneida Sec. 4 Rt. 2  
159 acres




HOLMES, MRS. ALFREDA  
Wataga Sec. 21 111½ acres



HOLMQUIST BROTHERS Sec. 12 Rt. 2  
Oneida Bruce Gehring 196 acres



HOLMES, MRS. RUTH M.  
Wataga



JAMES, OMER Rt. 1  
Galesburg Sec. 27 40 acres



HOLMES, MRS. RUTH M.  
Wataga Sec. 21 314 acres



JOHNSON, ANNA Rt. 1  
Wataga Sec. 18 70 acres



HOLMES, VINCENT Rt. 1  
Wataga Sec. 30 108 acres



JOHNSON, DELBERT D. Rt. 1  
Oneida Sec. 2 160 acres  
Rex D. Johnson Op.



JOHNSON, GEORGE V. Rt. 1  
Wataga Sec. 5 80 acres



KELSO, ARTHUR Rt. 2  
Oneida Sec. 24 40 acres



JOHNSON, GUSS Rt. 2  
Oneida Sec. 24 50 acres



KENDALL, JOHN A. Rt. 1  
Galesburg Sec. 27 80 acres



JOHNSON, REX D. Rt. 1  
Wataga Sec. 16 160 acres



KENNEDY, J. J. Rt. 1  
Galesburg Sec. 33 80 acres



JONES, CLARENCE F. Sec. 12 Rt. 2  
Oneida Anton Weber Op. 160 acres



KENNEDY, M. G. Rt. 1  
Wataga Sec. 19 240 acres





LINGWALL, C. E.  
Oneida Sec. 23 Rt. 2  
80 acres



KLUSMEYER, LEWIS  
Galesburg Sec. 33 Rt. 1  
80 acres



MASTERS, EDNA  
Oneida Sec. 2 Rt. 1



LAPHAM, LEROY  
Oneida Sec. 24 Rt. 2  
58½ acres



MASTERS, MRS. EDNA  
Wataqa Sec. 10 178 acres



LARSON, WALLACE  
Wataqa Sec. 6 Rt. 1  
100 acres



McDOWELL, KIRK  
Oneida Sec. 13 Rt. 2  
160 acres



LINDER, RALPH S.  
Oneida Sec. 24 Rt. 2  
6½ acres



McKEE, DONALD E.  
Knoxville Sec. 36

Rt. 1  
10 acres



MITCHELL, NEWTON W.  
Oneida Sec. 10

Rt. 2  
98 acres



McMASTER, GEORGE  
Oneida Sec. 1

Rt. 1  
175 acres



MOODY, DALE  
Knoxville Sec. 36

Rt. 1  
457 acres



MEECE, R. E.  
Galesburg Sec. 27

Rt. 1  
76 acres



MOORE, HAROLD R.  
Wataga Sec. 3

Rt. 1  
100 acres



MILLER, WINN  
Wataga Sec. 14

Rt. 1  
180 acres



MOORE, HAROLD R.  
Wataga Sec. 4

Rt. 1  
80 acres



MUSTAPICH, MARGRET  
Wataga Sec. 16

Rt. 1  
20 acres



NELSON, ANNA  
Oneida Sec. 13

Rt. 2  
30 acres



NASLUNO, CLARENCE  
Oneida Sec. 23

Rt. 2  
42 acres



NIRDLINGER, BEATRICE  
Wataga Edgar Wenstrom Op.

Sec. 11

200 acres



NEAR, ROBERT E.  
Wataga Sec. 30

Rt. 1  
187 acres



NIRDLINGER, BEATRICE  
Wataga Sec. 10

Rt. 1  
205 acres



NEAR, ROBERT E.  
Wataga Sec. 30

Rt. 1



NORVELL, DOROTHY & ENGLAND, RUTH S.  
Oneida Sec. 10

Rt. 1  
150 acres



OLSON, ALVIN A.  
Wataga Sec. 10

Rt. 1  
62 acres



O'CONNOR, FRED  
Wataga Sec. 16

Rt. 1  
193 acres



OLSON, CLEO L.  
Oneida Sec. 24

Rt. 2  
50 acres



O'CONNOR, LEO  
Wataga Sec. 17

Rt. 1  
80 acres



OLSON, ERICK  
Wataga Sec. 30

Rt. 1  
34½ acres




FRANK PARKINSON ESTATE  
Wayne Parkinson, opr.  
Wataga Sec. 2

Rt. 1  
60 acres




OLSON, NORMAN J.  
Wataqa Sec. 6

Rt. 1  
160 acres



PARKINSON, FRED K.  
Wataga Sec. 8

Rt. 1  
159 acres




PARKINSON, JOHN Rt. 1  
Oneida Sec. 24 300 acres




PETRIE, VIVIAN Rt. 1  
Galesburg Sec. 27 80 acres




PARKINSON, WAYNE Rt. 2  
Oneida Sec. 14 265 acres




PICKARD, F. H. Rt. 1  
Wataga Sec. 16 65 acres




PETERSON, HARRY Pinedale Farms  
Wataga Sec. 9 Rt. 1 80 acres



POULSON, HARKY O. Rt. 1  
Galesburg Sec. 25 & 26 231 acres



PETERSON, HARRY F. Rt. 1  
Wataga Sec. 16 160 acres



PRATT, LOUISE Rt. 2  
Oneida Sec. 10 163 acres



ROBSON, WILLIAM H.  
Wataga Sec. 9 Rt. 1  
600 acres



ROMMEL, MRS. MINNIE  
Richard Rommel, opr.  
Wataga Sec. 28 220 acres



ROBSON, WILLIAM  
Wataga Sec. 9 Rt. 1  
160 acres



ROMONOS, THEROS  
Wataga Sec. 15 Rt. 1  
83 acres



ROE, OLGA M.  
Oneida Sec. 1 Rt. 1  
208 acres



SAFFORD, HARVEY D.  
Wataga Sec. 27 80 acres



ROE, OLGA M.  
Oneida Sec. 1 Rt. 1



SHAW, E. R.  
Oneida Sec. 4 Rt. 1  
109 acres



SHAW, E. R.  
Oneida Sec. 3

Rt. 1



STEAGALL, W. B.  
Galesburg

Rt. 1  
80 acres



SHAW, FANIE M.  
Oneida Sec. 3

Rt. 1  
180 acres




STEPHENS, GUY A.  
Oneida Sec. 12

Rt. 1  
165 acres



SIMPSON, JOSEPHINE &  
TEEL, FRED & ESTHER  
Wataga Sec. 30

Rt. 1  
337 acres



STEVENS, ROY L. JR.  
Knoxville Sec. 36

Rt. 1  
50 acres



SMITH, DAN I.  
Galesburg Sec. 33

Rt. 1  
198 acres



STIGNER, JAMES  
Galesburg Sec. 33

Rt. 1  
40 acres



STRANDBERG, M. J.  
Oneida Sec. 13

Rt. 1  
36 acres



SWANSON, I. W.  
Galesburg Sec. 32

Rt. 1  
120 acres



SUTOR, FRANK B.  
Galesburg Sec. 31

Rt. 1  
95 acres



SWANSON, I. W.  
Galesburg Sec. 32

Rt. 1  
80 acres



SUTOR, JOHN J.  
Wataga Sec. 19

Rt. 1  
80 acres



SWANSON SEED FARMS  
Galesburg Sec. 32

Rt. 1



SUTOR, JOHN J.  
Wataga Sec. 20

Rt. 1  
80 acres



SWEDLUND, FRANK L.  
Galesburg Sec. 31

Rt. 1  
80 acres





TARLETON, CHESTER E. Rt. 2  
Oneida Sec. 1 123 acres




VERENE, C. J. Rt. 1  
Geo. W. Gehring, opr. Oneida Sec. 1 120 acres



TAYLOR, MRS. CORA Rt. 1  
Floyd A. Nelson, opr. Wataga Sec. 27 200 acres



VERNER, DANITA (DENNYDALE FARM) Rt. 1  
Dolph Clark, Jr., opr. Wataga Sec. 8 320 acres



TAYLOR, MRS. CORA  
Wataga Sec. 22  
Floyd A. Nelson, opr.



WAGGNER, JOHN E. Rt. 1  
Wataga Sec. 18 307 acres



VERNER, MR. & MRS. ARTHUR Rt. 1  
Wataga Sec. 8



WAGGONER, JUNE S. Rt. 1  
Wataga Sec. 7 135 acres



WEAVER, GRACE  
Galesburg Sec. 31

Rt. 1  
68 acres



WEIR, BEN C.  
Galesburg Sec. 27

Rt. 1  
160 acres



WEAVER, H. D.  
Wataga Sec. 31

Rt. 1  
67 acres



WENSTROM, ALBINE E.  
Wataga Sec. 19

Rt. 1  
137 acres



LEONARD WEBER ESTATE  
Ole Weber, opr.  
Wataga Sec. 8

Rt. 1  
140 acres



WENSTROM, EDGAR  
Wataga Sec. 29

160 acres



LEONARD WEBER ESTATE  
Karl Weber, opr.  
Wataga Sec. 5

Rt. 1  
200 acres



WESTFALL, SAM S.  
Oneida Sec. 70

Rt. 2  
45 acres



WIKOFF, R. W.  
Oneida Sec. 6

Rt. 1



WINGATE, EULA H.  
Oneida Sec. 14

Rt. 2  
300 acres



WILLIAMSON, HAROLD  
Galesburg Sec. 27

Rt. 1  
120 acres



COURTWRIGHT, ROBERT  
Oneida Sec. 13

Rt. 1  
64 acres



WILMOT, S. R.  
Wataga Sec. 6

Rt. 1  
50 acres



TRURO TOWNSHIP

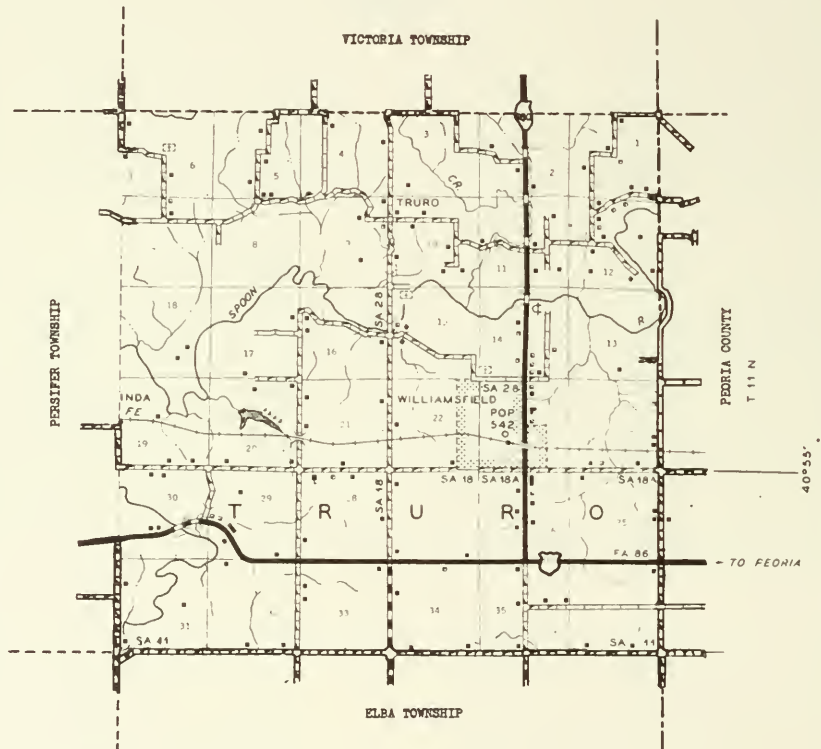
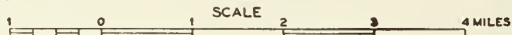
WILLIAMSFIELD

TRURO

TRURO TOWNSHIP  
GENERAL HIGHWAY MAP

PREPARED BY THE  
BUREAU OF RESEARCH AND PLANNING  
DIVISION OF HIGHWAYS  
DEPARTMENT OF PUBLIC WORKS & BUILDINGS  
IN COOPERATION WITH THE  
U.S. DEPARTMENT OF COMMERCE  
BUREAU OF PUBLIC ROADS

REVISIONS
SEE COUNTY MAP FOR DATES OF REVISIONS ON ROAD TYPE AND CULTURAL FEATURES.





### WILLIAMSFIELD

In the Spoon River Country at the eastern edge of Knox County may be found the incorporated village of Williamsfield, with a population of 542. It is located on the Santa Fe Railroad and on State 180. The village was laid out in 1888 by E. P. Percell. It is the principal community in Truro Township, the population of which is 1,045. The first settler of the township was John Dill, who arrived in 1832.



## TRURO


Another community in Truro Township is the small hamlet of Truro, located north of Williamsfield. It is served by the postoffice at Williamsfield. Near the hamlet meanders Caldwell Creek.





METHODIST CHURCH

Williamsfield



CHRISTIAN CHURCH

Hermon



TRURO SCHOOL DIST. 76  
Sec. 10  
C. D. Rice, owner



HIGH SCHOOL & JUNIOR HIGH SCHOOL  
Williamsfield Dist. 210



GRADE SCHOOL DIST. 210  
Williamsfield Sec. 23



CENTENNIAL SCHOOL DIST. 210  
Dahinda Sec. 28



WEST TRURO SCHOOL  
Fred & Bert Hurlbutt, owners  
Victoria Sec. 7

Rt. 2



WILLIAMSFIELD CEMETERY  
Williamsfield



DIXIE SCHOOL DIST. 75  
Clell Rigger, owner  
Williamsfield Sec. 12

Rt. 1  
1 acre



WEST TRURO CEMETERY  
Victoria Sec. 6


Rt. 3  
1 acre



ADAMS, JOHN A. Rt. 1  
Dahinda Sec. 30 155 acres




BROOKS, ARCHIE Rt. 1  
Dahinda Sec. 20 60 acres



BAIRD, WALLACE Rt. 1  
Dahinda Sec. 17 160 acres



BROWN, H. W. Rt. 1  
Williamsfield Sec. 10 80 acres



BENJAMIN, BLANCHE Rt. 1  
Williamsfield Sec. 28 185 acres



BROWN, MRS. LETTA S. Rt. 1  
Fred Mark Brown, opr. 163 acres  
Dahinda Sec. 27



BOWER, DOROTHY Rt. 1  
Dahinda Sec. 33 240 acres



CADWELL, D. A. Rt. 1  
Williamsfield Sec. 9 80 acres



CAIN, MARY O. Rt. 1  
Williamsfield Sec. 11 105 acres



DOUBET, CHESTER Rt. 1  
Williams Field Sec. 22 120 acres



CANTWELL, MARION F. Rt. 1  
Williamsfield Sec. 1 70 acres



EARL DOUBET ESTATE Rt. 2  
Williamsfield Sec. 25 268 acres



COOK, KENNETH W. Rt. 2  
Victoria Sec. 6 106 acres



DOUBET, EDNA Rt. 1  
Dahinda Sec. 30 160 acres



DOUBET, ALBERT L. Rt. 2  
Williamsfield Sec. 24 400 acres




DOUBET, EDNA Rt. 1  
Dahinda Sec. 30 160 acres



FOSTER, RALPH  
Victoria Sec. 5 Rt. 1  
220 acres



GIBBS, HARRY  
Lafayette Sec. 1 Rt. 1  
190 acres



FOUTS, HARRY G.  
Lafayette Sec. 13 Rt. 1  
80 acres



GIBBS, LANCE C.  
Williamsfield Sec. 27 Rt. 1  
120 acres



FUSSNER, FRED  
Lafayette Sec. 12 Rt. 1  
160 acres



GIBBS, MARY  
Victoria Sec. 15 Rt. 1  
158½ acres




GAMES, G. R.  
Victoria Sec. 5 Rt. 1  
80 acres



GIBBS, MRS. MARY  
Victoria Sec. 16 Rt. 1  
200 acres



ENDRESS, LEVI Rt. 1  
Williams Field Sec. 35 120 acres



GALE, MERLE Rt. 1  
Williams Field Sec. 14 2 acres



FLICKINGER, CHARLES Rt. 1  
Williams Field Sec. 14 2 acres



GALE, PEARL L. Rt. 1  
Williams Field Sec. 15 10 acres



GALE, A. W. Rt. 1  
Williamsfield Sec. 12 220 acres



GERMAN, L. A. Rt. 2  
Williamsfield Sec. 36 40 acres



GALE, ANTHONY Rt. 1  
Williamsfield Sec. 12 70 acres




GERMAN, W. H. Rt. 1  
Dahinda Sec. 21 80 acres




GOUGH, ETHEL M. Rt. 2  
Williamsfield Sec. 24 172 acres



HEIDRICK & HOWARD Rt. 1  
Robert Howard, opr. 320 acres  
Dahinda Sec. 28



GREEN, ALVAH Rt. 3  
Victoria Sec. 6 278.36 acres



HEIDRICK & HOWARD Rt. 1  
Robert Howard, opr. 320 acres  
Dahinda Sec. 28



GREEN, ALVAH Rt. 2  
Victoria Sec. 6



HUBER, CLYDE M. Rt. 1  
Williamsfield Sec. 1 80 acres



GRIERT, FRANK H. Rt. 1  
Williamsfield Sec. 10 40 acres




HULBERT, RILLA Rt. 2  
Williamsfield Sec. 36 110 acres



JOSEPHSON, JOHN & LLOYD  
Williamsfield Sec. 34 Rt. 1  
160 acres



KING ESTATE  
Williamsfield Sec. 34 Rt. 1  
4.2 acres



KEATING, MAR & ROOT, BLAKES  
Victoria Sec. 9 Rt. 1  
160 acres




KING, HUGH  
Victoria Sec. 17 Rt. 1  
213 acres



KING, AMBROSE  
Victoria Sec. 7 Rt. 1  
10 acres



KING, WILLARD F.  
Victoria Sec. 17 Rt. 1  
1 acre



KING, BEN  
Victoria Sec. 7 Rt. 1  
1 acre



KNOWLES, MALCOMB B.  
Victoria Sec. 3 Rt. 1  
200 acres





KESSLER, EDW. H.  
Dahinda Sec. 21

Rt. 1  
160 acres



KNEER, FRANCIS J.  
Dahinda Sec. 22

Rt. 1  
394 acres



KESSLER, EDWARD H.  
Williams Field Sec. 15

Rt. 1  
174 acres



KNEER, GEORGE R.  
Virgil D. Kneer, opr.  
Williamsfield Sec. 11

Rt. 1  
120 acres



KITTERMAN, R. S.  
Dahinda Sec. 19

Rt. 1  
76 acres



KNEER, GEORGE R.  
Williams Field Sec. 11

Rt. 1  
180 acres



KITTERMAN, RALPH  
Dahinda Sec. 20

Rt. 1  
80 acres



KOELLING, CARL W.  
Williamsfield Sec. 1

Rt. 1  
80 acres



LaFOLLETTE, AMBER  
Williamsfield Sec. 12

Rt. 1  
132 acres



LENG, LUTHER  
Williamsfield Sec. 3

Rt. 1  
216 acres



LAMBERT, THEO.  
Williamsfield Sec. 3

Rt. 1  
80 acres



MACABE, BOB  
Williamsfield Sec. 32

Rt. 2  
160 acres



LENG, CARL  
Williamsfield Sec. 11

Rt. 1  
98 acres



MACHIN, GEORGE  
Williamsfield Sec. 35

Rt. 2  
120 acres



LENG, CARL E.  
Williams Field Sec. 11

Rt. 1  
245 acres



MACKIE, E. D. ESTATE & ETTA  
Williams Field Sec. 14

Rt.  
76 acres



MACKIE, E. D. JR. 5 acres (Right)  
 FRIEDRICHS, ADOLPH 1 acre (Left)  
 Williamsfield Sec. 8 Sec. 14



MACKIE, KUBER I. Rt. 1  
 Williams Field Sec. 14 64 acres



MACKIE, E. D. JR. Rt. 1  
 Waverly Grohs, opr.  
 Williamsfield Sec. 1 80 acres



MAHANY, RALPH Rt. 1  
 Williams Field Sec. 14 5 acres




EARL E. MACKIE ESTATE Rt. 1  
 Williamsfield Sec. 10 160 acres



MAHAR, JAMES Rt. 2  
 Williams Field Sec. 23 110 acres



MACKIE, ELDRID W. Rt. 1  
 Williamsfield Sec. 10 187 acres



MATHERS, ANDREW Rt. 1  
 Williams Field Sec. 35 160 acres



McWILLIAMS, EARL  
Dahinda Sec. 32

Rt. 1  
190 acres



MUNSON, SUE  
Williams Field Sec. 15

Rt. 1



MIDLAND ELECTRIC COAL CO.  
Victoria Sec. 5

Rt. 2  
125½ acres



MURDOCK, JAMES N.  
Williams Field Sec. 22

Rt. 1  
176 acres



HOON, GLADS  
Williamsfield Sec. 26

Rt. 1  
120 acres



NELSON, JAS. A.  
Dahinda Sec. 34

40 acres




MOORE, DARWIN F.  
Dahinda Sec. 16

Rt. 1  
53 acres



NORMAN, RALPH C.  
F. R. Savage, opr.  
Williamsfield Sec. 2

Rt. 1  
166 acres



NYMAN, HAROLD  
Dahinda Sec. 27

Rt. 1  
80 acres



PETERSON, HERBERT R.  
Dahinda Sec. 16

Rt. 1  
207 acres



ORME, J. L.  
Williamsfield Sec. 4

Rt. 1  
156 acres



POTTS, LESTER  
Williamsfield Sec. 34

160 acres



OTT BROS.  
Dahinda Sec. 29

Rt. 1  
357 acres



RADLBECK, JOSPH  
Williamsfield Sec. 26

Rt. 2  
160 acres



OTT BROS.  
Dahinda Sec. 29

Rt. 1




KAMP, FRED E.  
Dahinda Sec. 33

Rt. 1  
80 acres



RENWICK, BRUCE W.  
Dahinda Sec. 20

Rt. 1  
125 acres



RIGGEN, CLELL H.  
Williamsfield Sec. 12

Rt. 1  
21 acres



C. D. RICE ESTATE  
Williamsfield Sec. 9

Rt. 1  
122 acres



KATIE SEWARD HEIRS  
Dahinda Sec. 19

Rt. 1  
40 acres



RICE, GLEN M.  
Williamsfield Sec. 3

Rt. 1  
195 acres



SMITH, ANN & VOORHEES, LUCILE  
Williamsfield Sec. 36

Rt. 2  
126 acres



RICE, META  
Williamsfield Sec. 9

Rt. 1  
140 acres



SMITH, MAUDE  
Williamsfield Sec. 13

Rt. 1  
80 acres



SMITH, SAM  
Victoria Sec. 5

Rt. 2  
80 acres



STEVENS, GEORGE R.  
Williams Field Sec. 23

Rt. 1

100 acres



SPENCER, ALLEN R.  
Williamsfield Sec. 1

Rt. 1  
130 acres



STODGEL, MORTON  
Williamsfield Sec. 13

Rt. 2

40 acres



SPENCER, ALLEN R.  
Williamsfield Sec. 1


Rt. 1



STODGEL, VIRGIL  
Williams Field Sec. 26

Rt. 1

20 acres



SPENCER, ALLEN R.  
Williamsfield Sec. 1

Rt. 1  
61 acres



TANNER, J.  
Victoria Sec. 5

Rt. 2



TANNER, J.  
Victoria Sec. 5

Rt. 2  
29½ acres



TUCKER, EARL B.  
Williamsfield Sec. 26

Rt. 2  
80 acres



THOMPSON, ARNOLD M.  
Williams Field Sec. 22

Rt. 1  
12 acres



TUCKER, EVERETT W.  
Williamsfield Sec. 26

Rt. 2  
80 acres



THOMPSON, ROY O.  
Victoria Sec. 5.

Rt. 2  
91½ acres



TUCKER, N. L.  
Williamsfield Sec. 35

Rt. 1  
80 acres



THRASHER, A. E.  
Williamsfield Sec. 1

Rt. 1  
40 acres



TUCKER, NOAH L.  
Dahinda Sec. 34

120 acres





TUCKER, ROLAND  
Williamsfield Sec. 26

Rt. 2  
5 acres



WEAVER, GERALD C.  
Williamsfield Sec. 26

Rt. 1  
10 acres



TUCKER, THEL. & WYMAN, LETHA  
Williamsfield Sec. 26

Rt. 2  
80 acres



WELSH, FRANK E.  
Dahinda Sec. 28

Rt. 1  
240 acres



WALKER, FRANK J. & INEZ R.  
Williamsfield Sec. 32

Rt. 1  
120 acres



WELSH, FRANK E.  
Dahinda Sec. 28

Rt. 1




WEAST, CLIFFORD  
Dahinda Sec. 32

Rt. 1  
22 acres




WELSH, FRANK E.  
Williams Field Sec. 14

Rt. 1



WELSH, J. WENDELL  
Dahinda Sec. 21

Rt. 1  
220 acres



WHITE, M. A.  
Williamsfield Sec. 10

Rt. 1  
70 acres



WELSH, LEO J.  
Williamsfield Sec. 23

Rt. 1  
46 acres



WHITE, MARIAN  
Williamsfield Sec. 10

Rt. 1  
40 acres



MARY B. WEST ESTATE  
Dahinda Sec. 30

Rt. 1  
560 acres



WHITTAKER, KENNTH  
Williamsfield

Rt. 2  
1 acre




WEST, RAY  
Gilson Sec. 31

Rt. 1  
117 acres



Left to right - WIGHT, GORDON  
TABB, CLAIRE & WEAVER, GERALD  
Williamsfield Sec. 26

Rt. 2



WILSON, CHARLES E.  
Dahinda Sec. 21

Rt. 1  
63 acres



WOLFE, J. S.  
Williamsfield Sec. 34

80 acres



WOLF, GRACE  
Dahinda Sec. 20

Rt. 1  
132 acres



VICTORIA CEMETERY  
Victoria Sec. 7

Rt. 1



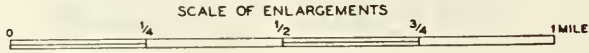
# VICTORIA TOWNSHIP

VICTORIA

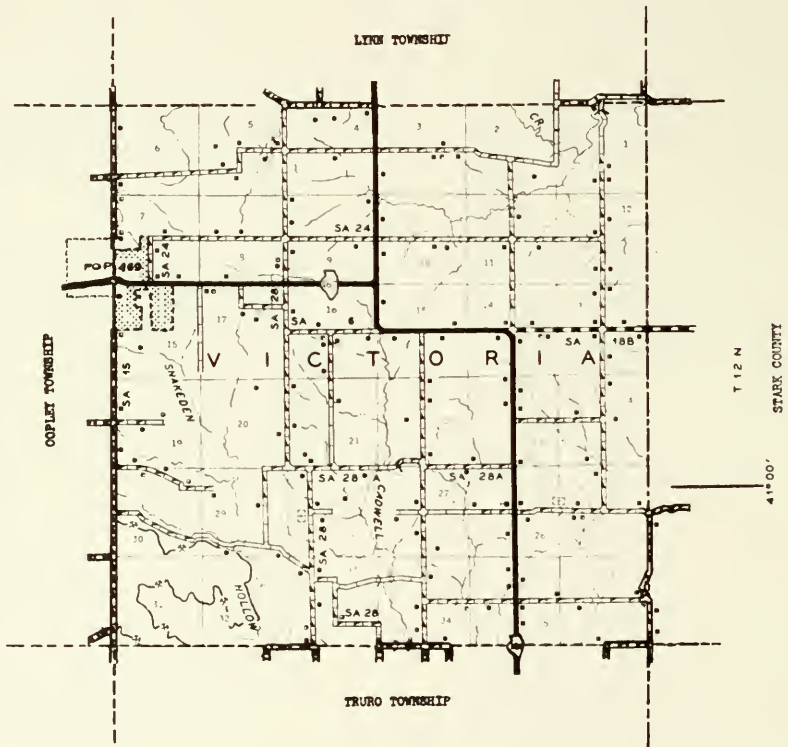
VICTORIA TOWNSHIP  
 GENERAL HIGHWAY MAP

PREPARED BY THE  
 BUREAU OF RESEARCH AND PLANNING  
 DIVISION OF HIGHWAYS  
 DEPARTMENT OF PUBLIC WORKS & BUILDINGS  
 IN COOPERATION WITH THE  
 U.S. DEPARTMENT OF COMMERCE  
 BUREAU OF PUBLIC ROADS

REVISIONS
SEE COUNTY MAP FOR DATES OF REVISIONS ON ROAD TYPE AND CULTURAL FEATURES.



POLYCONIC PROJECTION





## VICTORIA

Part of the tree-shaded village of Victoria, which has a total population of 469, lies in Copley Township, this portion numbering 140 inhabitants. Main part of the village is situated in adjoining Victoria Township. The village is served by the Galesburg & Great Eastern Railroad and by State 167.



METHODIST CHURCH

Herron




METHODIST CHURCH

Sec. 13 Victoria





CENTER PRAIRIE METHODIST CHURCH Sec. 26 Williamsfield



CENTER PRAIRIE CEMETERY  
Williamsfield Sec. 25


Rt. 1  
3 acres



COMMUNITY CENTER  
Yates City Sec. 26



VALLEY SCHOOL DISTRICT 175




HUNT DRAINAGE PUMP HOUSE  
Cecil Courtois, owner  
Warsaw Sec. 31

5 acres



VICTORIA SCHOOL DIST. 208  
Victoria Sec. 12



PLEASANT HILL SCHOOL  
Sherman King, owner  
Williamsfield Sec. 32



FAIRVIEW SCHOOL  
Williamsfield Sec. 14 Rt. 1  
 $\frac{1}{2}$  acre



UNION SCHOOL  
Edw. Fahnstrom, owner  
Victoria Sec. 3 Rt. 1  
1 acre



CENTER PRAIRIE SCHOOL  
C. S. Ragan, owner  
Williamsfield Sec. 26 Rt. 1  
1 acre



SIXTEEN SCHOOL  
Frank Cothard, owner  
Victoria Sec. 16 Rt. 2  
1 acre



STUMP VALLEY SCHOOL  
Harold Mackie, owner  
Williamsfield Sec. 35 Rt. 1  
1 acre



SALEM SCHOOL & CEMETERY  
Victoria Sec. 28 Rt. 1  
2 acres



ANDERSON, CARL A.  
Victoria Sec. 16 80 acres



CARL APPEL ESTATE  
Victoria Sec. 10 Rt. 1  
260 acres



ANDERSON, CARL  
Lafayette Sec. 12 Rt. 1  
160 acres



BECKER, DORTHEA  
Victoria Sec. 16 Rt. 2  
137 acres



ANDERSON, OSCAR  
Victoria Sec. 28 Rt. 1  
80 acres



BEHRINGER, WILLIAM  
Victoria Sec. 27 Rt. 1  
330 acres



APPELL, ALICE  
Victoria Sec. 4 Rt. 1  
200 acres



BOOSTROM, ELMER G.  
Victoria Sec. 22 Rt. 1  
108 acres




BURGESS, MERLE E.  
Williamsfield Sec. 35 Rt. 1  
130 acres



CAIN, FORREST E.  
Williamsfield Sec. 13 Rt. 1



BUTLER, MRS. J. M.  
Victoria Sec. 19 Rt. 2  
227 acres



CAIN, FORREST E.  
Williamsfield Sec. 14 Rt. 1  
160 acres



CAIN, DONOLD  
Victoria Sec. 5 Rt. 1  
40 acres




CAIN, H. R.  
Williamsfield Sec. 24 Rt. 1  
240 acres



CAIN, FOREST  
Williamsfield Sec. 14 Rt. 1  
160 acres



CAIN, H. R.  
Williamsfield Sec. 24 Rt. 1



CAIN, PERCY H.  
Williamsfield Sec. 34 Rt. 1  
120 acres



CARLSON ESTATE  
Williamsfield Sec. 23 Rt. 1  
80 acres



CARLSON, CARL A.  
Victoria Sec. 22 Rt. 1  
80 acres



CARLSON, WARREN C.  
Williamsfield Sec. 35 Rt. 1  
160 acres



CARLSON ESTATE  
Victoria Sec. 22 Rt. 1  
80 acres



CHAPMAN, RUSSELL H.  
Victoria Sec. 16 Rt. 2  
77 acres



CARLSON ESTATE  
Williamsfield Sec. 23 Rt. 1  
80 acres



CHASE, FLO & RICE, ROY  
Victoria Sec. 9 Rt. 1  
160 acres



CLARK, RALPH P.  
Victoria Sec. 7

Rt. 2  
143 acres



COLWELL, THOMAS A.  
Victoria Sec. 9

Rt. 2  
80 acres



COLEMAN, ELIZA  
Williamsfield Sec. 13

Rt. 1  
120 acres



CRAIG, DEWY W.  
Victoria Sec. 15

Rt. 1  
160 acres



COLLINSON, LUCY B.  
Victoria Sec. 4

Rt. 1  
77.69 acres



CRAIG, UPTON J.  
Victoria Sec. 8

Rt. 1  
186 acres



COLLISON, DENNIS A.  
Victoria Sec. 3

Rt. 1  
200 acres



CRISSEY, A. Y.  
Victoria Sec. 7

Rt. 1  
190 acres



CUMMINGS, WAYNE  
Williamsfield Sec. 35 Rt. 1  
160 acres



W. B. ELLIOTT ESTATE  
Williamsfield Sec. 26 Rt. 1  
120 acres



DYKEMAN, LEO C.  
Victoria Sec. 22 Rt. 1  
120 acres




ENGLUND, GEORGE  
Williamsfield Sec. 13 Rt. 1  
80 acres



ELBURG ESTATE  
Williamsfield Sec. 26 Rt. 1  
120 acres



ENGLUND, JHON W.  
Williamsfield Sec. 35 Rt. 1  
100 acres



ELLIOTT ESTATE  
Williamsfield Sec. 23 Rt. 1  
160 acres



ENGLUND, SUSIE A.  
Williamsfield Sec. 26 Rt. 1  
200 acres



ERICSON, EARL  
Victoria Sec. 10 Rt. 1  
200 acres




FAHNSTRON, LESLEY  
Victoria Sec. 4 Rt. 1  
80 acres



ERICSON, EARL  
Victoria Sec. 10 Rt. 1



FERRIN, VIRGINIA  
Lafayette Sec. 1 Rt. 1  
160 acres



FAHNSTRON, EDW.  
Victoria Sec. 3 Rt. 1  
200 acres



FLINNER, LESTER  
Lafayette Sec. 1 Rt. 1  
196 acres



FAHNSTRON, WESLEY  
Victoria Sec. 10 Rt. 1  
100 acres



FOSTER, BOB H.  
Victoria Sec. 5 Rt. 1  
117 acres






DOUBET, EDNA & NELLIE J.  
Williamsfield Sec. 27 Rt. 1  
46 acres



DUDLEY, OPHA M.  
Williamsfield Sec. 1 Rt. 1  
30 acres



DOUBET, NELLIE B.  
Williamsfield Sec. 25 Rt. 2  
80 acres



DUNCAN, W. J.  
Williamsfield Sec. 1 Rt. 1  
80 acres



DOUBET, ROBERT S.  
Williamsfield Sec. 9 Rt. 1  
156 acres



EARLE MACKIE ESTATE  
Williamsfield Sec. 10 Rt. 1  
150 acres



DOUBET, WALTER  
Williamsfield Sec. 35 Rt. 1  
160 acres



EASTMAN, CHARLIE S.  
Williamsfield Sec. 25 Rt. 2  
160 acres



GOTTIARD, FRANK  
Victoria Sec. 17

Rt. 1  
157 acres



HANSON, JOHN R.  
Victoria Sec. 9

Rt. 1  
160 acres



GREEN, ALVAH  
Victoria Sec. 31

Rt. 2  
40 acres



HARRISON, C. C.  
Victoria Sec. 19

Rt. 2  
68 acres



GROGAN, DR. EDWARD B.  
Williamsfield Sec. 36

Rt. 1  
232 acres



HARRISON, C. C.  
Victoria Sec. 19

Rt. 2  
68 acres



HAMMOND ESTHER  
Williamsfield Sec. 24

Rt. 1  
160 acres



HATCH, ELMER  
Victoria Sec. 8


Rt. 2  
160 acres



HAXTON, CLARENCE Rt. 1  
Victoria Sec. 5 40 acres



HUBER, J. L. Rt. 1  
Williamsfield Sec. 26 80 acres



HAXTON, CLARENCE Rt. 1  
Williamsfield Sec. 35 90 acres



JOHNSON, MRS. A. G. Rt. 1  
Williamsfield Sec. 23 80 acres



HAXTON, CLARENCE Rt. 1  
Victoria Sec. 3 186 acres



JOHNSON ESTATE Rt. 1  
Victoria Sec. 17 87 acres



HILL, RALPH Rt. 1  
Williamsfield Sec. 27 120 acres



JOHNSON, LESTER Rt. 1  
Williamsfield Sec. 25 80 acres



HURLBUTT, FRED F. & BERT  
Victoria Sec. 7 Rt. 2  
430 acres




JAQUET, F. H.  
Williamsfield Sec. 3 Rt. 1  
86 acres



ILES, JACK E.  
Williamsfield Sec. 11 Rt. 1  
80 acres



JOHNSTON, EARL E.  
Victoria Sec. 6 Rt. 3  
116 acres



INGLE, JOHN  
Williamsfield Sec. 24 Rt. 2  
8 acres



JOHNSTON, NELLIE  
Ralph Johnston, opr.  
Dahinda Sec. 20 Rt. 1  
119 acres



IVES, PERRY D.  
Victoria Sec. 8 Rt. 2  
1322 acres



JOHNSTON, RALPH  
Dahinda Sec. 16 Rt. 1  
165 acres




KRON, JOSEPH J.  
Victoria Sec. 2

Rt. 1  
114 acres



LINDSTROM, EDNA V.  
Williamsfield Sec. 25

Rt. 1  
160 acres



LUNDBURG, EDWARD  
Victoria Sec. 21

Rt. 1  
3 acres



MACKIE, HAROLD R.  
Williamsfield Sec. 35

Rt. 1  
80 acres



LINDBERG, JOHN O.  
Lafayette Sec. 13

Rt. 1  
80 acres



McKIBBEN, WAYNE A.  
Victoria Sec. 2

Rt. 1  
317 acres



LINDSTROM, EDNA V.  
Williamsfield Sec. 25

Rt. 1




McMASTER, JAMES & BELL, SUSAN &  
KENNEDY, ESELWYN  
Victoria Sec. 7

Rt. 1  
40 acres



McMASTER, JAS.  
Williamsfield Sec. 14

Rt. 1  
160 acres



MIDLAND ELECTRIC COAL CO.  
Victoria Sec. 32

Rt. 3



MIDLAND ELECTRIC COAL CO.  
Victoria Sec. 30 (Strip Mine)

Rt. 2



MIDLAND ELECTRIC COAL (Strip Mine) Rt. 2  
Victoria Sec. 19



MIDLAND ELECTRIC COAL CO.  
Victoria Sec. 15

Rt. 1  
160 acres



MIDLAND ELECTRIC COAL CO.  
Victoria Sec. 19 (Strip Mine)

Rt. 2



MIDLAND ELECTRIC COAL CO.  
Williamsfield Sec. 23

Rt. 1  
80 acres



MIDLAND ELECTRIC COAL (Strip Mine) Rt. 2  
Victoria Sec. 30



MIDLAND ELECTRIC COAL CO. Rt. 1  
George A. Secrist, opr. 20 acres  
Victoria Sec. 34



MIDLAND ELECTRIC COAL CORP. Rt. 3  
Victoria Sec. 33



MIDLAND ELECTRIC COAL CO. Rt. 1  
Williamsfield Sec. 14 80 acres



MOAK, MRS. ALICE Rt. 1  
Victoria Sec. 9 120 acres



MIDLAND ELECTRIC COAL CORP. Rt. 3  
Victoria Sec. 33



MOSHER, E. R. Rt. 1  
Victoria Sec. 29 77 acres



MIDLAND ELECTRIC COAL CO. Rt. 2  
Victoria Sec. 33 475 acres



MURPHY, CHARLY Rt. 1  
Williamsfield Sec. 34 93 acres



MUSTAIN, JAMES G. Rt. 1  
 Willamsfield Sec. 25 150 acres



NELSON, CLARK L. Rt. 1  
 Victoria Sec. 8 240 acres



NASLUND, MRS. CECIL Rt. 1  
 Willamsfield Sec. 34 110 acres



NELSON, LLOYD Rt. 1  
 Willamsfield Sec. 27 80 acres



NASLUND, FRED Rt. 1  
 Victoria Sec. 14 44½ acres



NELSON, WILLARD Rt. 1  
 Victoria Sec. 35 160 acres



NASLUND, KEN & ESTHER Rt. 2  
 Victoria Sec. 20 145½ acres



NIEBUHR, HERMAN W. Rt. 1  
 Willamsfield Sec. 36 40 acres





NORMAN, E. L.  
Lafayette Sec. 13 Rt. 1  
80 acres



OSTROM, CARL  
Williamsfield Sec. 25 Rt. 1  
80 acres



OLMSTED, FRANK & ETHEL  
Williamsfield Sec. 13 Rt. 1  
119 acres



OSTROM, CARL L.  
Williamsfield Sec. 25 Rt. 1  
80 acres



OLMSTED, NOVLE  
Victoria Sec. 17 Rt. 1  
160 acres



OSTROM ESTATE  
Victoria Sec. 21 Rt. 1  
140 acres



ORWIG, STELLA  
Victoria Sec. 14 Rt. 1  
80 acres



PARKINSON, ETTA  
Lafayette Sec. 12 Rt. 1  
160 acres



PATTY, WILBUR  
Williamsfield Sec. 36

Rt. 1  
160 acres



PETERSON, FRANK  
Victoria Sec. 28

Rt. 1  
54 acres



PENNICK, LOUIS  
Victoria Sec. 34

Rt. 1  
160 acres



POTTER, HATTIE  
Glen Krans, opr.  
Lafayette Sec. 13

Rt. 1  
80 acres



PETERSON, BURT  
Victoria Sec. 15

Rt. 1  
160 acres



RAY, C. E.  
Victoria Sec. 16

Rt. 2  
79½ acres



PETERSON, FRANK  
Victoria Sec. 28

Rt. 1  
54 acres




RAY, FLOYD  
Victoria Sec. 16

Rt. 2  
40 acres



ROBERTSON BROTHERS  
Victoria Sec. 36

Rt. 1  
160 acres




SIMMONS, GLENN W.  
Victoria Sec. 6

Rt. 1  
330 acres



SANDQUIST, RUSSELL  
Victoria Sec. 21

Rt. 2  
80 acres



SIMMONS, GLENN W.  
Victoria Sec. 6

Rt. 1  
330 acres



SCOTT, JOE  
Williamsfield Sec. 34

Rt. 1  
3.2 acres



STEGALL, FORREST D.  
Victoria Sec. 29

Rt. 1  
146 acres



SECRIST, GEORGE A.  
Victoria Sec. 33

Rt. 3  
75 acres



STEVENS, LESTER E.  
Victoria Sec. 6


Rt. 1  
157 acres



STROM, ARCHIE Rt. 2  
Victoria Sec. 19 26 acres




THOMAS, CLIFFORD Rt. 1  
Warren Doubet, opr. Williamsfield Sec. 36 120 acres



STROM, GEORGE & DELLA Rt. 2  
Victoria Sec. 18 1/2 acre



TURNER, MAY Leslie Fahnstrom, opr. Rt. 1  
Victoria Sec. 3 79.8 acres



SWEDEEN, LOREN Rt. 1  
Victoria Sec. 20 118.4 acres



YAN BUREN, CHARLES E. Rt. 1  
Victoria Sec. 17 40 acres



SWORDS, HAROLD D. Rt. 1  
Victoria Sec. 4 154 acres



WEST, JAY Rt. 1  
Victoria Sec. 11




WEST, JAY  
Victoria Sec. 11

Rt. 1  
440 acres



WILSON, MELVIN  
Williamsfield Sec. 24

Rt. 1  
160 acres



WEST, JAY  
Victoria Sec. 11

Rt. 1  
160 acres




WINDOM, FRED W.  
Williamsfield Sec. 23

Rt. 1  
110 acres



WHITAKER,  
Victoria Sec. 5

Rt. 1  
160 acres



WORRELL, ROBERT B.  
Victoria Sec. 18

Rt. 2  
223 acres



WHITTEN, JOHN E.  
Lafayette Sec. 12

Rt. 1  
235 acres



# WALNUT GROVE TOWNSHIP

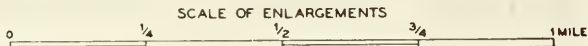
ALTONA

WALNUT GROVE TOWNSHIP

GENERAL HIGHWAY MAP

PREPARED BY THE  
BUREAU OF RESEARCH AND PLANNING  
DIVISION OF HIGHWAYS  
DEPARTMENT OF PUBLIC WORKS & BUILDINGS  
IN COOPERATION WITH THE  
U.S. DEPARTMENT OF COMMERCE  
BUREAU OF PUBLIC ROADS

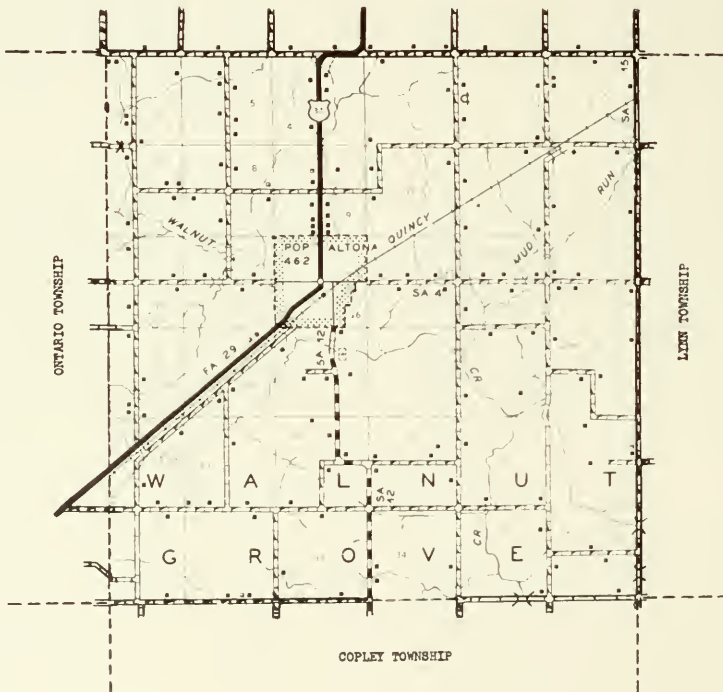
REVISIONS  
SEE COUNTY  
MAP  
FOR DATES  
OF REVISIONS  
OR ROAD TYPE  
AND CULTURAL  
FEATURES.



POLYCONIC PROJECTION

90°10'

R 3 E HENRY COUNTY  
TO KEWANEE







## ALTONA

One of the older incorporated villages of the county is Altona, located northeast of Galesburg city on the Chicago, Burlington & Quincy Railroad and on US 34. With a present population of 462, the village has a number of retail stores, service establishments, postoffice and a Railway Express Agency branch. Altona was platted in 1834 by John Piatt for the heirs of John Thompson, first settler of the township in which Altona is located, Walnut Grove Township. This township has a present population of 928.



METHODIST CHURCH

Altona



IMANUAL LUTHERAN CHURCH

Altona



PRESBYTERIAN CHURCH

Altona



STUCKEY, GEORGE B., (PIERCE SCHOOL) Rt. 1  
Altona Sec. 9  $\frac{1}{2}$  acre



KUFUS SCHOOL  
Altona



WALNUT GROVE CEMETERY  
Altona



GRADE SCHOOL  
Altona



ALTONA CEMETERY  
Altona



ANDERSON, ETHEL  
Irving Anderson, opr.  
Galva Sec. 12 80 acres



ABERNETHY, RALPH L.  
Altona Sec. 5 Rt. 1  
80 acres



ANDERSON, F. DAVE  
Galesburg Sec. 15 80 acres



ABERNETHY, RAY  
Altona Sec. 7 Rt. 1  
80 acres



ANDERSON, F. DAVE  
Galesburg Sec. 15 80 acres



AMENOFF, ANTON W.  
Altona Sec. 21 Rt. 1  
183 acres



ANDERSON, PAUL A.  
Altona Sec. 20 Rt. 1  
120 acres



ANDREWS, JOHN  
Altona Sec. 10

Rt. 1  
48 acres



AUSTIN, EDGAR C.  
Altona Sec. 14

Rt. 1  
80 acres



ANDREWS, JOHN W.  
Altona Sec. 16

Rt. 1  
74 acres



AUSTIN, PERRY S.  
Altona Sec. 10

Rt. 1  
80 acres



ANDREWS, T. W.  
Altona Sec. 6

Rt. 1  
70 acres



BAINBRIDGE, EMANUEL  
Altona Sec. 19

Rt. 1  
123 acres



AUSTIN, CHARLES R.  
Altona Sec. 15

Rt. 1  
75 acres



BEHRINGER, HAROLD B.  
Victoria Sec. 12

Rt. 1



BEHRINGER, HAROLD B. Rt. 1  
Victoria Sec. 12 480 acres



BJORLING, MRS. MAMIE Rt. 1  
Leroy Bjorling, opr. 160 acres  
Victoria Sec. 24



BEHRINGER, HAROLD B. Rt. 1  
Victoria Sec. 12



BJORLING, MRS. MAMIE C. Rt. 1  
J. Leonard Nelson, opr. 160 acres  
Victoria Sec. 24




BERG, HAROLD Rt. 1  
Oneida Sec. 2 & 35 242 acres



BJORLING, RAYMOND Rt. 1  
Victoria Sec. 24 160 acres



BINGE, HOWARD (left) 81 acres Rt. 1  
SWAN, MRS. EMMA (right) 80 acres  
Altona (left) Galva (right) Sec. 1



BOLAND, MRS. J. A. Rt. 1  
Altona Sec. 5 120 acres




CARLSON, LENA  
Victoria Sec. 13

Rt. 1  
80 acres



COLLINSON, WILL  
Victoria Sec. 25

Rt. 1  
200 acres



CLIFFORD, MRS. MARY  
Glenn Clifford, opr.  
Altona Sec. 19-20

Rt. 1  
224 acres



COURTRIGHT, ONA & JAMES  
Oneida Sec. 31

Rt. 1  
160 acres



CLIFFORD, W. S.  
Irl Clifford, opr.  
Altona Sec. 20

Rt. 1  
160 acres



COX, A. A.  
Altona Sec. 19

Rt. 1  
147 acres




COLLINSON, M. W.  
Altona Sec. 26

Rt. 1  
160 acres



DANIELSON, GERTRUDE  
Altona Sec. 12

Rt. 1  
80 acres



DERHAM, CADDO

160 acres



EKSTEDT, MARY K.  
Altona Sec. 15

Rt. 1  
86 acres



DOAK, RALPH G.  
Oneida Sec. 30

Rt. 2  
130 acres



ERICKSON, ALBERT J.  
Altona Sec. 35&36

Rt. 1  
320 acres



EKSTEDT, HARRY  
Victoria Sec. 13

Rt. 1  
80 acres



ERICKSON, ALBERT J.  
Altona Sec. 23

Rt. 2  
160 acres



EKSTEDT, MARY Sec. 15 Rt. 1  
Altona Carroll Mills 4 acres



ERICKSON, ALBERT J.  
Altona Sec. 27

Rt. 2  
160 acres






ERICKSON, SCOTT A.  
Altona Sec. 14 Rt. 1  
80 acres



GARBER, JAMES E.  
Galva Sec. 2 77 acres



ERICKSON, SCOTT A.  
Altona Sec. 23 Rt. 1  
320 acres



GEHRING, HARRY  
Altona Sec. 18 Rt. 1  
104 acres



ERICKSON, SCOTT  
Donald Erickson, opr.  
Victoria Sec. 13 Rt. 1  
160 acres



GOFF, HAROLD F.  
Victoria Sec. 36 Rt. 1  
120 acres



FREEMAN, HELEN  
Sec. 17 Rt. 1  
250 acres



HANLON, HARRY  
Oneida Sec. 34 Rt. 2  
240 acres



HANNAM, CHARLES S. Rt. 1  
Oneida Sec. 31 160 acres



ILES, BERT L. 2 acres  
Altona Sec. 15



HARDY, ARTHUR K. Rt. 1  
Altona Sec. 29 280 acres



JACOBSON, C. D. Rt. 1  
Altona Sec. 26 240 acres



HARTLEY, H. D. 160 acres  
Canton Sec. 24




JACOBSON, CARL D. Rt. 1  
Altona Sec. 21 160 acres



HEDSTROM, N. W. & EDNA M. Rt. 1  
Victoria Sec. 36 269 acres




JACOBSON, CARL D. Rt. 1  
Altona Sec. 21 90 acres



JOHNSON, MRS. HENRY L.  
Altona Sec. 17 Rt. 1  
160 acres



JOHNSON, LOREN  
Altona Sec. 6 Rt. 1  
275 acres



JOHNSON, MRS. JOHN  
Altona Sec. 9 Rt. 1  
4 acres



JOHNSON, LOREN  
Altona Sec. 6 Rt. 1  
275 acres



JOHNSON, JULIUS R.  
Cambridge Sec. 15 Rt. 1  
115 acres



JOHNSON, M. E.  
Altona Sec. 20 Rt. 1  
100 acres



JOHNSON, LEONARD  
Victoria Sec. 13 Rt. 1  
80 acres



JOHNSON, MABEL  
Altona Sec. 5 Rt. 1  
80 acres



JOHNSON, MELVIN F.  
Victoria Sec. 25

Rt. 1  
120 acres



KRANS, GEORGE E.  
Victoria Sec. 36

Rt. 1  
120 acres



JOHNSTON, RAY L.  
Altona Sec. 21

Rt. 1  
160 acres



KRÖLL, GEORGE  
Galva Sec. 3

Rt. 1  
160 acres



JOHNSON, ROBERT L.  
Oneida Sec. 29

Rt. 2  
80 acres



LARSON, GILBERT  
Altona Sec. 8

Rt. 1  
82 acres



JOHNSON, C. ROBERT  
Oneida Sec. 32

Rt. 2  
80 acres



LARSON, HENRY G.  
Altona Sec. 15

Rt. 1  
156 acres



LARSON, JOHN H.  
Altona Sec. 15

Rt. 1



LOVE, LLOYD  
Altona Sec. 11

Rt. 1  
100 acres



LORAN C. LAWSON ESTATE  
Oneida Sec. 33

Rt. 2  
120 acres



LUNDEEN, E. A. Irving Lundeen, opr.  
Altona Sec. 8

Rt. 1  
160 acres



LIBBY, J. F.  
Altona Sec. 16

Rt. 1  
6 acres



LUNDEEN, PETER C.  
Altona Sec. 18

Rt. 1  
82 acres



LITTON, MARGRET  
Altona Sec. 6

Rt. 1  
140 acres



LUREN, PEARL  
Galva Sec. 10

25 acres



MAIN, C. WILLIS  
Altona Sec. 4

Rt. 1  
160 acres



MAIN, HAROLD E.  
Altona Sec. 9

Rt. 1  
160 acres



MAIN, CLARK  
Keith Main, opr.  
Altona Sec. 17

Rt. 1  
160 acres



MAIN, HAROLD E.  
Altona Sec. 10

Rt. 1  
160 acres



MAIN, EVERET C.  
Altona Sec. 11

Rt. 1  
220 acres



MAIN, KEITH  
Altona Sec. 18

Rt. 1  
130 acres




MAGNUSON, GREG  
Altona Sec. 34

Rt. 1



MAIN, RAY  
Altona Sec. 2

160 acres



MAIN, RAY W.  
Altona Sec. 21

Rt. 1  
152 acres



McGAAN, W. HARRY  
Altona Sec. 7

Rt. 1  
360 acres



MAIN, T. P.  
Altona Sec. 16

Rt. 1  
2 acres



McGAAN, HARRY  
Altona Sec. 7

Rt. 1  
80 acres



MAIN, T. P.  
Altona Sec. 8 & 5

Rt. 1  
240 acres



McGAAN, MABEL  
Altona Sec. 7

Rt. 1  
220 acres



McGAAN, W. HARRY  
Altona Sec. 7

Rt. 1  
360 acres



McGAAN, MABEL  
Altona Sec. 5

Rt. 1  
120 acres



McGAAN, ROY H.  
Altona Sec. 2

Rt. 1  
240 acres



McKIE, LESLIE  
Oneida Sec. 32

Rt. 2  
80 acres



McGAAN, SIMEON F.  
Altona Sec. 11

Rt. 1  
153 acres



McMASTERS, MRS. D. M.  
Altona Sec. 28

80 acres



McGAAN, SIMEON F.  
Altona Sec. 11

Rt. 1  
160 acres



McMASTERS, DONALD J.  
Altona Sec. 4

Rt. 1  
80 acres



McKIE, CLYDE M.  
Oneida Sec. 30

Rt. 1  
280 acres



McMASTER, EDNA  
Altona Sec. 28

Rt. 1  
160 acres






McMASTER, GEORGE  
Altona Sec. 34

Rt. 1



McMASTER, MINNIE L.  
Altona Sec. 27

Rt. 1  
160 acres



McMASTER, GEORGE  
Altona Sec. 34

Rt. 1  
340 acres



McMASTER, THOMAS E.  
Altona Sec. 28

Rt. 1  
118 acres



McMASTER, LEOLA  
Altona Sec. 5

Rt. 1  
160 acres



MEACHAM, HOWARD J.  
Altona Sec. 14

Rt. 1  
80 acres



McMASTER, LEOLA  
Altona Sec. 5

Rt. 1  
80 acres



MILLER, HERMAN J.  
Galva Sec. 1

240 acres



MITCHELL, ROSA  
Galva Sec. 1 80 acres



NELSON, BENJAMIN Rt. 2  
Oneida Sec. 32 80 acres



MYERS, ERNEST H. Rt. 1  
Altona Sec. 14 80 acres



NELSON, BENJAMIN Rt. 2  
Oneida Sec. 32 160 acres



MYERS, GRACE L. Rt. 1  
Oneida Sec. 11 144 acres



NELSON, BENJAMIN Rt. 2  
Oneida Sec. 32




NELSON, AMBROSE L. Rt. 1  
Altona Sec. 12 160 acres



NELSON, CLYDE E. Rt. 1  
Altona Sec. 30 150 acres



NELSON, DWIGHT L.  
Altona Sec. 17 Rt. 1  
220 acres




NELSON, KENNETH W.  
Altona Sec. 23 Rt. 2  
160 acres



NELSON ESTATE  
Altona Sec. 21 Rt. 1  
5 acres



NELSON, OLIVER P.  
Altona Sec. 21 Rt. 1  
160 acres



FRANK NELSON ESTATE  
Vincent A. Nelson, opr.  
Altona Sec. 15 Rt. 1  
317 acres



NORENE, EDNA L.  
Altona Sec. 18 Rt. 1  
173 acres



NELSON, FRED O.  
Oneida Sec. 31 Rt. 2  
54 acres



OLMSTEAD, MRS. BELL  
Newel Anderson, opr.  
Victoris Sec. 25 Rt. 1  
200 acres



PETERSEN & SWANSON ESTATE  
Chicago Sec. 4 Rt. 1  
160 acres



RYLANDER, CARL M.  
Quincy Sec. 28 93 acres



POST, MRS. PHILIP S.  
Oneida Sec. 31 124 acres



SAWYER, MARGUERITE  
Altona Sec. 4 Rt. 1  
80 acres



POST, MRS. PHILIP S.  
Oneida Sec. 31 Rt. 1



SAWYER, MARGUERITE  
Altona Sec. 9 Rt. 1  
80 acres



ROBERTS, HAROLD  
Oneida Sec. 28 Rt. 1  
240 acres



SHEAHAN, MARY  
Altona Sec. 10



SHEAHN, MARY  
Altona Sec. 9

Rt. 1  
156 acres



SPRINKLE, L. D.  
Altona Sec. 21

Rt. 1  
7 acres



SHEAR, WALTER W.  
Altona Sec. 27

Rt. 1  
120 acres



STEWART, CLEM  
Altona Sec. 7

Rt. 1  
80 acres



SHEAR, WESLEY  
Altona Sec. 27

Rt. 1  
120 acres




STUCKEY, GEORGE B.  
Altona Sec. 9

Rt. 1  
160 acres



SIMPSON, STUART D. SR.  
Altona Sec. 5

Rt. 1  
80 acres



STUCKEY, NED  
Galva Sec. 11

73 acres



STUCKEY, NED  
Galva Sec. 10 160 acres



WEECH, ROSE & ETTA  
Oneida Sec. 29 Rt. 2  
80 acres



SUNDQUIST, JENNIE M.  
Toulon Sec. 15 191 acres



WELIN, ALMA  
Victoria Sec. 23 Rt. 1  
160 acres



SWAN, EMMA  
Galva Sec. 1 80 acres



WESTERDALE, RICHARD M.  
Altona Sec. 9 Rt. 1  
240 acres



THULINE, E. B.  
Altona Sec. 8 Rt. 1  
80 acres



WHITING, PIERCE M.  
Altona Sec. 3 Rt. 1  
160 acres



YOCUM, MRS. MARY  
Galva Sec. 2

217 acres



HAPPY HOLLOW CLUB  
Dahinda Sec. 20

Rt. 1  
147 acres



ORCHARD TRAILER COURTS Galesburg, Ill.



CLAY SCHOOL Robert McCabe, owner  
Galesburg Sec. 19

Rt. 2



KNOXVILLE CEMETERY  
Knoxville



OAK LAWN MEMORIAL GARDENS  
Galesburg Sec. 21

Rt. 150 N.



YATES CITY CEMETERY  
Yates City



ONEIDA CEMETERY  
Oneida Sec. 30



ILLINOIS STATE CAPITOL



# WILLIAM G. STRATTON

Governor

Born at Ingelside in Lake County  
on February 26, 1914

## PAST GOVERNORS OF ILLINOIS

Name	Date of birth	Place of birth	Inaugurated	From what county	Date of death	Place of death
Shadrach Bond, Dem	Nov. 24, 1773	Frederickstown, Md.	Oct. 9, 1818	St. Clair	Apr. 12, 1832	Kaskaskia
Edward Coles, Dem.	Dec. 15, 1788	Albermarle County, Va.	Dec. 5, 1822	Madison	July 7, 1868	Philadelphia
Ninian Edwards, Dem <sup>1</sup>	Mar. 17, 1775	Montgomery County, Md.	Dec. 8, 1829	Madison	July 20, 1833	Belleville
John Reynolds, Dem <sup>2</sup>	Feb. 28, 1788	Montgomery County, Pa.	Dec. 8, 1830	St. Clair	May 8, 1865	Belleville
William L. D. Ewing, Dem <sup>3</sup>	Aug. 31, 1795	Logan County, Ky.	Nov. 17, 1834	Fayette	Mar. 25, 1846	Springfield
Joseph Duncan, Dem.	Feb. 22, 1794	Paris, Ky.	Dec. 3, 1834	Morgan	Jan. 15, 1844	Jacksonville
Thomas Carlin, Dem.	July 18, 1789	Fayette County, Ky.	Dec. 7, 1838	Greene	Feb. 14, 1852	Carrollton
Thomas Ford, Dem.	Dec. 6, 1800	Uniontown, Pa.	Dec. 9, 1842	Ogle	Nov. 3, 1850	Peoria
Augustus C. French, Dem <sup>4</sup>	Aug. 2, 1808	Hill, N. H.	(Dec. 8, 1846)	Crawford	Sept. 4, 1884	Lebanon
Joel Aldrich Matteson, Dem.	Aug. 8, 1808	Watertown, N. Y.	Jan. 10, 1853	Will	Jan. 31, 1873	Chicago
William H. Bissell, Rep <sup>5</sup>	Apr. 25, 1811	Painted Post, N. Y.	Jan. 12, 1857	Monroe	Mar. 18, 1880	Springfield
John Wood, Rep.	Dec. 20, 1798	Moravia, N. Y.	Mar. 21, 1860	Adams	June 11, 1880	Quincy
Richard Yates, Rep.	Jan. 18, 1815	Warsaw, Ky.	Jan. 14, 1861	Morgan	Nov. 27, 1873	St. Louis, Mo.
Richard J. Oglesby, Rep.	July 25, 1824	Oldham County, Ky.	Jan. 16, 1865	Macon	Apr. 24, 1899	Elkhart
John M. Palmer, Rep.	Sept. 13, 1817	Eagle Creek, Ky.	Jan. 11, 1869	Macoupin	Sept. 25, 1900	Springfield
Richard J. Oglesby, Rep <sup>6</sup>	July 25, 1824	Oldham County, Ky.	Jan. 13, 1873	Macon	Apr. 24, 1899	Elkhart
John L. Beveridge, Rep.	July 6, 1824	Greenwich, N. Y.	Jan. 23, 1873	Cook	May 3, 1910	Hollywood, Calif.
Shelby Moore Cullom, Rep <sup>7</sup>	Nov. 22, 1829	Wayne County, Ky.	(Jan. 8, 1877)	Sangamon	Jan. 28, 1914	Washington
John M. Hamilton, Rep.	May 28, 1847	Union County, Ohio.	Jan. 10, 1881	McLean	Sept. 23, 1905	Chicago
Richard J. Oglesby, Rep.	July 25, 1824	Oldham County, Ky.	Feb. 6, 1883	Macon	Apr. 24, 1899	Elkhart
Joseph W. Fifer, Rep.	Oct. 28, 1840	Staunton, Va.	Jan. 30, 1885	McLean	Aug. 6, 1938	Bloomington
John P. Altgeld, Dem.	Dec. 30, 1847	Felers, Germany	Jan. 10, 1893	Cook	Mar. 12, 1902	Joliet
John R. Tanner, Rep.	Apr. 4, 1844	Warrick County, Ind.	Jan. 11, 1897	Clay	May 23, 1901	Springfield
Richard Yates, Rep.	Dec. 12, 1860	Jacksonville	Jan. 14, 1901	Morgan	Apr. 11, 1938	Springfield
Charles S. Deneen, Rep.	May 4, 1863	Edwardsville.	(Jan. 9, 1905)	Cook	Feb. 5, 1940	Chicago
Edward F. Dunne, Dem.	Oct. 12, 1863	Waterville, Conn.	Jan. 18, 1909	Cook	May 24, 1937	Chicago
Frank O. Lowden, Rep.	Jan. 26, 1861	Sunrise, Minn.	Feb. 3, 1913	Ogle	Mar. 20, 1943	Tucson, Ariz.
Len Small, Rep.	June 16, 1862	Kankakee.	Jan. 8, 1917	Kankakee	May 17, 1938	Kankakee
Louis L. Emmerson, Rep.	Dec. 27, 1863	Albion.	Jan. 10, 1921	Kankakee	May 17, 1938	Kankakee
Henry Horner, Dem <sup>8</sup>	Nov. 30, 1879	Chicago.	Jan. 12, 1925	Jefferson	Feb. 4, 1941	Mt. Vernon
John H. Stelle, Dem.	Aug. 10, 1891	McLeansboro.	Jan. 14, 1929	Cook	Oct. 6, 1940	Winnetka
Dwight H. Green, Rep.	Jan. 9, 1897	Ligonier, Ind.	(Jan. 4, 1937)	Hamilton		
Adlai E. Stevenson, Dem.	Feb. 5, 1900	Los Angeles, Calif.	Oct. 5, 1940	Cook		
			(Jan. 13, 1941)	Lake		
			(Jan. 8, 1945)			
			Jan. 10, 1949			

<sup>1</sup> Territorial governor, 1809-1818. <sup>2</sup> Governor Reynolds resigned November 17, 1834, to become representative in Congress; succeeded by William L. D. Ewing. <sup>3</sup> W. L. D. Ewing was acting Lieutenant Governor and became Governor during the interim between Governor John Reynolds' resignation and election to Congress and the election of Governor Joseph Duncan. <sup>4</sup> Governor French was re-elected under the Constitution of 1848. <sup>5</sup> Governor Bissell dies March 18, 1880; succeeded by John Wood, Lieutenant Governor. <sup>6</sup> Governor Oglesby resigned January 23, 1873, to become U. S. Senator; succeeded by John L. Beveridge, Lieutenant Governor. <sup>7</sup> Governor Cullom resigned February 8, 1883, to become U. S. Senator; succeeded by John M. Hamilton, Lieutenant Governor. <sup>8</sup> Governor Horner died October 6, 1940; succeeded by John H. Stelle, Lieutenant Governor.



**THE ILLINOIS STATE FLAG**

## STATE FLAG OF ILLINOIS

**I**LLINOIS' STATE FLAG was officially adopted on July 6, 1915, after a vigorous campaign by Mrs. Ella Park Lawrence, State Regent of the Daughters of the American Revolution.

Early in 1912, Mrs. Lawrence began visiting local D. A. R. chapters throughout Illinois seeking cooperation in promoting selection of an official State banner to place in the Continental Memorial Hall in Washington, D. C. In 1913, Mrs. Lawrence offered a prize of \$25.00 to the Illinois D. A. R. chapter submitting the best design for the banner. She also wrote to members of the General Assembly seeking their cooperation.

Four judges were then selected to choose the winning design. Thirty-five designs were submitted and the Rockford Chapter entry was chosen as Illinois' future emblem.

State Senator Raymond D. Mecker introduced the bill which was to legalize the flag. After passage in the Senate it was pushed through the House of Representatives, despite an overcrowded calendar.

The measure automatically became a law July 6, 1915, when the Governor failed to affix his signature to the bill.

The first official flag, made in Washington, D. C., was three by five feet in size, of white silk. Flags were given by Mrs. Lawrence to Secretary of State; Daughters of the American Revolution in Illinois; National Society Daughters of the American Revolution in Illinois; National Society Daughters of the American Revolution (to hang in Memorial Continental Hall, Washington, D. C.); Rebecca Parke Chapter, Galesburg and the Illinois State Historical Society.

Visitors to Springfield cannot fail to notice the State Banner flanking the Stars and Stripes in the Rotunda at the State House. In the same juxtaposition it appears in the office of the Secretary of State. It is flown on ceremonial days by numerous patriotic bodies throughout the State. For officials and the public alike it stands as a reminder of our greatness as a State and our pride in our membership in the United States of America.

# Population of the United States — 1950 Census

<p><b>United States</b> 150,697,361</p> <p><i>By division and States;</i></p> <p><b>North:</b></p> <p>    Maine ..... 913,774</p> <p>    New Hampshire 533,242</p> <p>    Vermont ..... 377,747</p> <p>    Massachusetts 4,690,514</p> <p>    Rhode Island ..... 791,896</p> <p>    Connecticut ..... 2,607,280</p> <p><b>Middle Atlantic:</b></p> <p>    New York ..... 14,830,192</p> <p>    New Jersey ..... 4,835,329</p> <p>    Pennsylvania ..... 10,498,012</p> <p><b>East North Central:</b></p> <p>    Ohio ..... 7,946,627</p> <p>    Indiana ..... 3,934,224</p> <p>    Illinois ..... 8,712,176</p> <p>    Michigan ..... 6,371,766</p> <p>    Wisconsin ..... 3,434,575</p> <p><b>West North Central:</b></p> <p>    Minnesota ..... 2,982,483</p> <p>    Iowa ..... 2,621,073</p> <p>    Missouri ..... 3,954,653</p> <p>    North Dakota ..... 619,636</p> <p>    South Dakota ..... 652,740</p> <p>    Nebraska ..... 1,325,510</p> <p>    Kansas ..... 1,905,290</p> <p><b>South Atlantic:</b></p> <p>    Delaware ..... 318,085</p> <p>    Maryland ..... 2,343,001</p> <p>    Dis. of Columbia 802,178</p> <p>    Virginia ..... 3,318,680</p> <p>    West Virginia 2,005,552</p> <p>    North Carolina 4,061,929</p> <p>    South Carolina 2,117,927</p> <p>    Georgia ..... 3,444,578</p> <p>    Florida ..... 2,771,305</p> <p><b>East South Central:</b></p> <p>    Kentucky ..... 2,944,806</p> <p>    Tennessee ..... 3,291,718</p> <p>    Alabama ..... 3,061,743</p> <p>    Mississippi ..... 2,178,914</p> <p><b>West South Central:</b></p> <p>    Arkansas ..... 1,909,511</p> <p>    Louisiana ..... 2,683,516</p> <p>    Oklahoma ..... 2,233,351</p> <p>    Texas ..... 7,711,194</p> <p><b>Mountain:</b></p> <p>    Montana ..... 591,024</p> <p>    Idaho ..... 585,637</p> <p>    Wyoming ..... 290,529</p> <p>    Colorado ..... 1,325,089</p> <p>    New Mexico ..... 681,187</p> <p>    Arizona ..... 749,587</p> <p>    Utah ..... 683,862</p> <p>    Nevada ..... 160,083</p> <p><b>Pacific:</b></p> <p>    Washington ..... 2,378,963</p> <p>    Oregon ..... 1,521,341</p> <p>    California ..... 10,586,223</p> <p><b>Urban Places of 25,000 and over:</b></p> <p>    Ableno, Texas ..... 45,570</p> <p>    Akron, Ohio ..... 274,605</p> <p>    Alameda, Calif. .... 64,430</p> <p>    Albany, Ga. .... 31,155</p> <p>    Albany, N. Y. .... 134,995</p> <p>    Albuquerque, N.M. 96,815</p> <p>    Alexandria, La. .... 34,913</p> <p>    Alexandria, Va. .... 61,738</p> <p>    Alhambra, Calif. .... 51,359</p> <p>    Alliquippa, Pa. .... 26,132</p> <p>    Alltown, Pa. .... 106,756</p> <p>    Alliance, Ohio ..... 26,161</p> <p>    Alton, Ill. .... 32,250</p> <p>    Altoona, Pa. .... 71,177</p> <p>    Amarillo, Texas. .... 74,246</p>	<p>    Amsterdam, N.Y. .... 32,240</p> <p>    Anderson, Ind. .... 46,820</p> <p>    Ann Arbor, Mich. .... 48,251</p> <p>    Anniston, Ala. .... 31,066</p> <p>    Appleton, Wis. .... 34,010</p> <p>    Arlington, Mass. .... 44,353</p> <p>    Ashville, N.C. .... 53,000</p> <p>    Ashland, Kentucky 31,131</p> <p>    Athens, Georgia. .... 28,180</p> <p>    Atlanta, Ga. .... 331,314</p> <p>    Atlantic City, N.J. 61,657</p> <p>    Auburn, N. Y. .... 36,722</p> <p>    Augusta, Ga. .... 71,508</p> <p>    Aurora, Ill. .... 50,576</p> <p>    Austin, Texas ..... 132,459</p> <p>    Bakersfield, Calif. 34,781</p> <p>    Baltimore, Md. .... 949,708</p> <p>    Bangor, Maine ..... 31,558</p> <p>    Barberton, Ohio ..... 27,820</p> <p>    Baton Rouge, La. .... 125,629</p> <p>    Battle Crk., Mich. .... 48,666</p> <p>    Bay City, Mich. .... 52,523</p> <p>    Bayonne, N. J. .... 77,203</p> <p>    Beaumont, Texas. .... 94,011</p> <p>    Belleville, Ill. .... 32,721</p> <p>    Belleville, N. J. .... 32,019</p> <p>    Bellingham, Wash. 34,112</p> <p>    Belmont, Mass. .... 27,381</p> <p>    Beloit, Wis. .... 29,590</p> <p>    Berkeley, Calif. .... 113,803</p> <p>    Berwyn, Ill. .... 51,280</p> <p>    Bessemer, Ala. .... 28,445</p> <p>    Bethlehem, Pa. .... 66,340</p> <p>    Beverly, Mass. .... 28,884</p> <p>    Beverly Hills, Cal. 29,032</p> <p>    Billings, Montana. 31,834</p> <p>    Biloxi, Miss. .... 37,425</p> <p>    Binghamton, N.Y. .... 80,674</p> <p>    Birmingham, Ala. 326,937</p> <p>    Bloomington, N. J. .... 49,307</p> <p>    Bloomington, Ill. .... 34,163</p> <p>    Bloomington, Ind. .... 28,163</p> <p>    Boise City, Idaho. .... 34,953</p> <p>    Boston, Mass. .... 801,444</p> <p>    Bremerton, Wash. .... 27,878</p> <p>    Bridgeport, Conn. 158,709</p> <p>    Bristol, Conn. .... 35,961</p> <p>    Brookline, Mass. .... 57,589</p> <p>    Brookton, Mass. .... 62,860</p> <p>    Brownsville, Tex. .... 36,066</p> <p>    Buffalo, N. Y. .... 580,132</p> <p>    Burbank, Calif. .... 78,577</p> <p>    Burlington, Iowa. .... 30,613</p> <p>    Burlington, Vt. .... 33,155</p> <p>    Butte, Montana .... 33,251</p> <p>    Cambridge, Mass. 120,740</p> <p>    Camden, N. J. .... 124,555</p> <p>    Canton, Ohio ..... 116,912</p> <p>    Cedar Rapids, Ia. 72,296</p> <p>    Champaign, Ill. .... 39,563</p> <p>    Charlotte, N. C. .... 134,042</p> <p>    Charlottesville, Va. 25,969</p> <p>    Charleston, S. C. .... 70,174</p> <p>    Charleston, W. Va. 73,501</p> <p>    Chattanooga, Tenn. 131,041</p> <p>    Chelsea, Mass. .... 38,912</p> <p>    Chester, Pa. .... 66,039</p> <p>    Cheyenne, Wyo. .... 31,935</p> <p>    Chicago, Ill. .... 3,620,962</p> <p>    Chillicothe, Mass. .... 49,211</p>	<p>    Cicero, Ill. .... 67,544</p> <p>    Cincinnati, Ohio ..... 503,998</p> <p>    Clarksburg, W. Va. 32,014</p> <p>    Cleveland, Ohio ..... 914,808</p> <p>    Cleveland Hts., O. 59,141</p> <p>    Clinton, N. J. .... 64,511</p> <p>    Clinton, Iowa ..... 30,379</p> <p>    Colo. Sprs., Colo. .... 45,472</p> <p>    Columbia, Mo. .... 31,994</p> <p>    Columbia, S. C. .... 86,914</p> <p>    Columbus, Ga. .... 79,611</p> <p>    Columbus, Ohio ..... 375,901</p> <p>    Cumpton, Calif. .... 47,991</p> <p>    Concord, N. H. .... 27,988</p> <p>    Corp's Christl, T. 108,287</p> <p>    Cnel. Bluffs, Iowa 35,429</p> <p>    Covington, Ky. .... 64,432</p> <p>    Cranston, R. I. .... 55,060</p> <p>    Cumberland Md. .... 37,679</p> <p>    Cuyahoga Fis, N.Y. 29,195</p> <p>    Dallas, Texas ..... 434,462</p> <p>    Danville, Ill. .... 37,874</p> <p>    Danville, Va. .... 25,066</p> <p>    Davenport, Iowa ..... 74,549</p> <p>    Dayton, Ohio ..... 243,872</p> <p>    Daytona Bch., Fla. 30,187</p> <p>    Dearborn, Mich. .... 94,994</p> <p>    Decatur, Ill. .... 66,269</p> <p>    Denver, Colo. .... 415,786</p> <p>    Des Moines, Iowa 177,965</p> <p>    Detroit, Mich. .... 1,849,568</p> <p>    Dubuque, Iowa ..... 49,671</p> <p>    Duluth, Minn. .... 104,511</p> <p>    Durham, N. C. .... 71,311</p> <p>    E. B'k'f'd, Cal. .... 38,177</p> <p>    E. Chicago, Ind. .... 54,263</p> <p>    E. Cleveland, O. .... 40,407</p> <p>    Easton, Pa. .... 35,632</p> <p>    E. Hartford, Conn. 29,933</p> <p>    East Orange, N.J. 79,340</p> <p>    E. Providence, R.I. 35,871</p> <p>    E. St. Louis, Ill. .... 82,295</p> <p>    Eau Claire, Wis. .... 36,053</p> <p>    Elgin, Ill. .... 44,223</p> <p>    Elizabeth, N. J. .... 112,817</p> <p>    Elkhart, Ind. .... 35,646</p> <p>    Elmira, N. Y. .... 49,716</p> <p>    El Paso, Texas ..... 130,485</p> <p>    Elyria, Ohio ..... 30,307</p> <p>    Enid, Okla. .... 26,017</p> <p>    Erie, Pa. .... 130,803</p> <p>    Euclid, Ohio ..... 41,396</p> <p>    Eugene, Oregon ..... 35,879</p> <p>    Evansston, Ill. .... 73,641</p> <p>    Evansville, Ind. .... 128,636</p> <p>    Everett, Mass. .... 45,982</p> <p>    Everett, Wash. .... 33,849</p> <p>    Fairfield, Conn. .... 30,439</p> <p>    Fairmont, W. Va. .... 29,346</p> <p>    Fall River, Mass. 111,963</p> <p>    Fargo, N. Dakota. .... 38,256</p> <p>    Fayetteville, N.C. 34,915</p> <p>    Ferndale, Mich. .... 29,670</p> <p>    Fitchburg, Mass. .... 42,691</p> <p>    Flint, Mich. .... 163,143</p> <p>    Fond du Lac, Wis. 29,936</p> <p>    Fort Dodge, Iowa 25,115</p> <p>    Ft. Laud'd'l, Fla. 36,328</p> <p>    Fort Smith, Ark. .... 47,942</p> <p>    Fort Wayne, Ind. 133,607</p>	<p>    Fort Worth, Tex. 278,778</p> <p>    Franking'am, Mass. 28,886</p> <p>    Fresno, Calif. .... 91,669</p> <p>    Gadsden, Ala. .... 55,725</p> <p>    Gainesville, Fla. .... 26,861</p> <p>    Galesburg, Ill. .... 31,425</p> <p>    Galveston, Texas. 66,568</p> <p>    Gary, Ind. .... 27,550</p> <p>    Gary, Indiana ..... 133,911</p> <p>    Glendale, Calif. .... 95,702</p> <p>    Gloicester, Mass. 25,167</p> <p>    Grand Forks, N.D. 26,836</p> <p>    Grd. Rpd.s, Mich. 176,615</p> <p>    Granite City, Ill. 29,465</p> <p>    Gr. Falls, Mont. .... 39,214</p> <p>    Green Bay, Wis. .... 52,735</p> <p>    Greensboro, N. C. 74,389</p> <p>    Greenville, Miss. .... 29,936</p> <p>    Greenville, Conn. 40,825</p> <p>    Greenville, S. C. 58,161</p> <p>    Haekensack, N. J. 29,219</p> <p>    Hagerstown, Md. .... 36,260</p> <p>    Hamden, Conn. .... 29,715</p> <p>    Hamilton, N. J. .... 41,156</p> <p>    Hamilton, Ohio ..... 57,951</p> <p>    Hammond, Ind. .... 87,594</p> <p>    Hamtramck, Mich. 43,355</p> <p>    Harrisburg, Pa. .... 89,544</p> <p>    Hartford, Conn. .... 177,397</p> <p>    Hartsville, Miss. .... 29,474</p> <p>    Haverhill, Mass. .... 47,280</p> <p>    Hazleton, Pa. .... 35,391</p> <p>    Hempstead, N. Y. .... 29,135</p> <p>    Hill'd Park, Mich. 46,293</p> <p>    High Point, N.C. .... 39,973</p> <p>    Hoboken, N. J. .... 50,676</p> <p>    Holyoke, Mass. .... 54,661</p> <p>    Hot Springs, Ark. .... 29,307</p> <p>    Houston, Texas ..... 596,163</p> <p>    H'c'g't'n Pk., Cal. .... 29,450</p> <p>    Huntington, W. Va. 86,353</p> <p>    Hutchinson, Kan. .... 33,575</p> <p>    Independ'ce, Mo. .... 39,963</p> <p>    Indianapolis, Ind. 427,173</p> <p>    Inglewood, Calif. .... 56,185</p> <p>    Iowa City, Iowa. .... 27,212</p> <p>    Irvington, N. J. .... 59,201</p> <p>    Ithaca, N. Y. .... 29,257</p> <p>    Jackson, Mich. .... 51,088</p> <p>    Jackson, Miss. .... 98,271</p> <p>    Jackson, Tenn. .... 30,207</p> <p>    Jacksonville, Fla. 204,517</p> <p>    Jamestown, N. Y. .... 43,354</p> <p>    Jefferson City, Mo. 25,600</p> <p>    Jersey City, N. J. 299,017</p> <p>    J'm's'n City, Tenn. 27,778</p> <p>    Johnstown, Pa. .... 63,232</p> <p>    Joliet, Ill. .... 51,601</p> <p>    Joplin, Mo. .... 38,711</p> <p>    Kalamazoo, Mich. 57,704</p> <p>    Kankakee, Ill. .... 25,856</p> <p>    Kannapolis, N. C. .... 28,448</p> <p>    Kansas City, Kan. 129,553</p> <p>    Kansas City, Mo. 456,622</p> <p>    Kearny, N. J. .... 39,952</p> <p>    Kenosha, Wis. .... 54,368</p> <p>    Key West, Fla. .... 26,433</p> <p>    Kingston, N. Y. .... 28,817</p> <p>    Knoxville, Tenn. .... 124,769</p> <p>    Kokomo, Indiana. .... 38,672</p>
---	--	---	---

## 1950 Census — Continued

Lackawanna, N. Y. . . . .	27,658	Nashua, N. H. . . . .	34,669	Pough'psie, N. Y. . . . .	41,023	Springfield, Ohio. . . . .	78,508
La Crosse, Wisc. . . . .	47,535	Nashville, Tenn. . . . .	174,307	Providence, R. I. . . . .	248,674	Stamford, Conn. . . . .	74,283
Lafayette, Ind. . . . .	35,568	New Albany, Ind. . . . .	29,346	Provo, Utah . . . . .	28,937	Stebenville, Ohio. . . . .	35,872
Lafayette, La. . . . .	33,541	Newark, N. J. . . . .	438,776	Pueblo, Colo. . . . .	63,685	Stockton, Calif. . . . .	70,853
La Grange, Ga. . . . .	25,025	Newark, Ohio . . . . .	34,275	Quincy, Ill. . . . .	41,450	Superior, Wisc. . . . .	35,325
Lake Charles, La. . . . .	41,272	New B'd'r'd, Mass. . . . .	109,189	Quincy, Mass. . . . .	83,835	Syracuse, N. Y. . . . .	220,583
Lakeland, Fla. . . . .	30,851	New Britain, Conn. . . . .	73,726	Racine, Wisc. . . . .	71,193	Tacoma, Wash. . . . .	143,672
Lakewood, Ohio . . . . .	68,071	New B'nsw'k, N.J. . . . .	38,811	Raleigh, N. C. . . . .	65,679	Stratford, Conn. . . . .	33,428
Lancaster, Pa. . . . .	63,774	Newburgh, N. Y. . . . .	31,956	Rapid City, S.D. . . . .	25,310	Tallahassee, Fla. . . . .	27,237
Lansing, Mich. . . . .	92,129	New Castle, Pa. . . . .	48,834	Reading, Pa. . . . .	109,320	Tampa, Fla. . . . .	124,681
Laredo, Texas . . . . .	51,910	New Haven, Conn. . . . .	164,443	Red'do Bch., Cal. . . . .	25,226	Taunton, Mass. . . . .	40,109
Laurel, Miss. . . . .	25,938	New K's'g't'n, Pa. . . . .	25,146	Redw'd City, Cal. . . . .	25,544	Teaneck, N. J. . . . .	33,772
Lawrence, Mass. . . . .	80,536	New London, Conn. . . . .	30,551	Reno, Nevada . . . . .	32,497	Temple, Texas . . . . .	25,467
Lawton, Okla. . . . .	34,757	New Orleans, La. . . . .	570,445	Revere, Mass. . . . .	36,763	Terre Haute, Ind. . . . .	64,214
Lebanon, Pa. . . . .	28,134	Newport, Ky. . . . .	31,044	Richmond, Cal. . . . .	99,545	Toledo, Ohio . . . . .	303,616
Lewiston, Maine . . . . .	40,973	Newport, R. I. . . . .	37,564	Richmond, Ind. . . . .	39,539	Topeka, Kansas . . . . .	78,791
Lexington, Ky. . . . .	55,534	N'p't News, Va. . . . .	42,358	Richmond, Va. . . . .	230,310	Torrington, Conn. . . . .	27,820
Lima, Ohio . . . . .	50,246	New R'ch'l, N. Y. . . . .	59,725	Riverside, Calif. . . . .	46,764	Trenton, N. J. . . . .	128,009
Lincoln, Neb. . . . .	98,884	Newton, Mass. . . . .	81,991	Roanoke, Va. . . . .	91,921	Troy, N. Y. . . . .	72,511
Lincoln Pk., Mich. . . . .	29,310	N. Y. C., N. Y. . . . .	7,891,957	Rochester, Minn. . . . .	29,885	Tucson, Ariz. . . . .	45,454
Linden, N. J. . . . .	30,644	N'g'ra Fla., N. Y. . . . .	90,872	Rochester, N. Y. . . . .	332,488	Tulsa, Okla. . . . .	182,740
Little Rock, Ark. . . . .	102,213	Norfolk, Va. . . . .	213,513	Rockford, Ill. . . . .	92,927	Tuscaloosa, Ala. . . . .	46,396
Lockport, N. Y. . . . .	25,133	Norman, Okla. . . . .	27,006	Rock Island, Ill. . . . .	48,710	Tyler, Texas . . . . .	38,968
Long Bch., Cal. . . . .	250,767	Norristown, Pa. . . . .	38,126	R'ky Mt., N. C. . . . .	27,697	Union City, N.J. . . . .	55,537
Lorain, Ohio . . . . .	51,202	Nor'h'p't'n, Mass. . . . .	29,063	Rome, Ga. . . . .	29,615	Union, N. J. . . . .	38,004
Los Ang., Cal. . . . .	1,970,358	N. Bergen, N. J. . . . .	41,560	Rome, N. Y. . . . .	41,682	Univ'ty City, Mo. . . . .	39,892
Louisville, Ky. . . . .	369,129	N. Lit. Rk., Ark. . . . .	44,097	Roswell, N. Mex. . . . .	25,738	Utica, N. Y. . . . .	101,531
Lowell, Mass. . . . .	97,249	Norwalk, Conn. . . . .	49,460	Royal Oak, Mich. . . . .	46,898	Vallejo, Calif. . . . .	26,038
Lubbock, Texas . . . . .	71,747	Norwood, Ohio . . . . .	35,001	Sacramento, Cal. . . . .	137,572	Val'y Str'm, N.Y. . . . .	26,854
Lynchburg, Va. . . . .	47,727	Nutley, N. J. . . . .	26,992	Saginaw, Mich. . . . .	92,918	Vancouver, Wash. . . . .	41,664
Lynn, Mass. . . . .	99,738	Oakland, Calif. . . . .	384,575	St. Cloud, Minn. . . . .	28,410	Vicksburg, Miss. . . . .	27,948
Lynwood, Cal. . . . .	25,823	Oak Park, Ill. . . . .	63,529	St. Joseph, Mo. . . . .	78,588	Waco, Texas . . . . .	84,706
Macon, Ga. . . . .	70,252	Oak Ridge, Tenn. . . . .	30,229	St. Louis, Mo. . . . .	856,796	Walham, Mass. . . . .	47,187
Madison, Wis. . . . .	96,056	Odesa, Texas . . . . .	29,495	St. Paul, Minn. . . . .	311,349	Warren, Ohio . . . . .	49,356
Malden, Mass. . . . .	59,804	Ogden, Utah . . . . .	57,112	St. P't'sb'g, Fla. . . . .	96,738	Warwick, R. I. . . . .	42,028
Manchester, Conn. . . . .	34,116	Oklahoma City, Okla. . . . .	243,504	Salem, Mass. . . . .	41,880	Washington, D.C. . . . .	802,178
Manchester, N. H. . . . .	82,732	Omaha, Neb. . . . .	251,117	Salem, Oregon . . . . .	43,140	Washington, Pa. . . . .	26,280
Manitowoc, Wisc. . . . .	27,598	Orange, N. J. . . . .	38,037	Sallina, Kansas . . . . .	26,176	Waterbury, Conn. . . . .	104,477
Mansfield, Ohio . . . . .	43,564	Orlando, Fla. . . . .	52,367	S't Lk. City, U. . . . .	182,121	Waterloo, Iowa . . . . .	65,198
Maplewood, N. J. . . . .	25,201	Oshkosh, Wisc. . . . .	41,084	San Angelo, Tex. . . . .	52,093	Watertown, N. Y. . . . .	34,350
Marion, Indiana . . . . .	30,081	Ottumwa, Iowa . . . . .	31,570	San Antonio, Tex. . . . .	408,442	Watertown, Mass. . . . .	37,329
Marion, Ohio . . . . .	33,817	Owensboro, Ky. . . . .	33,651	San Bern'do, Cal. . . . .	63,058	Waukegan, Ill. . . . .	38,946
Mason City, Iowa. . . . .	27,980	Paducah, Ky. . . . .	32,828	San Diego, Cal. . . . .	334,387	Wausau, Wisc. . . . .	30,414
Massillon, Ohio. . . . .	29,594	Palo Alto, Calif. . . . .	25,475	Sandusky, Ohio . . . . .	29,375	Wauwatosa, Wisc. . . . .	33,324
Maywood, Ill. . . . .	27,473	Panama City, Fla. . . . .	25,814	San Fr'n'co, Cal. . . . .	775,357	West Allis, Wisc. . . . .	42,959
McKeesport, Pa. . . . .	51,502	P'k'ab'g, W. Va. . . . .	29,684	San Jose, Calif. . . . .	95,280	W. Hartford, Conn. . . . .	44,402
Medford, Mass. . . . .	66,113	Parma, Ohio . . . . .	28,897	San Leandro, Cal. . . . .	27,542	W. Haven, Conn. . . . .	32,010
Melrose, Mass. . . . .	26,988	Pasadena, Calif. . . . .	104,577	San Mateo, Calif. . . . .	41,782	W. N. Y., N. J. . . . .	37,683
Memphis, Tenn. . . . .	396,000	Passaic, N. J. . . . .	57,702	Santa Ana, Calif. . . . .	45,533	W. Orange, N. J. . . . .	28,605
Meriden, Conn. . . . .	44,088	Paterson, N. J. . . . .	139,336	Santa B'bra, Cal. . . . .	44,913	W. P'm Bch., Fla. . . . .	43,660
Meridian, Miss. . . . .	41,893	Pawtucket, R. I. . . . .	81,436	Santa Fe, N. M. . . . .	27,998	Weymouth, Mass. . . . .	32,192
Miami, Fla. . . . .	249,276	Pensacola, Fla. . . . .	43,479	Santa M'ica, Cal. . . . .	71,595	Wheeling, W. Va. . . . .	58,891
Miami Bch., Fla. . . . .	46,282	Peoria, Ill. . . . .	111,856	Savannah, Ga. . . . .	119,638	W'te P'ns, N.Y. . . . .	43,466
Mich. City, Ind. . . . .	28,395	P'rh Amb'y, N.J. . . . .	41,330	Schenectady, N.Y. . . . .	91,785	Wichita, Kansas . . . . .	168,279
Middletown, Conn. . . . .	29,711	Petersburg, Va. . . . .	35,054	Scranton, Pa. . . . .	125,536	Wich' F'ls, Tex. . . . .	68,042
Middletown, Ohio. . . . .	33,695	Phia., Pa. . . . .	2,071,605	Seattle, Wash. . . . .	467,591	Wilkes-Barre, Pa. . . . .	76,826
Milford, Conn. . . . .	26,870	Phoenix, Ariz. . . . .	106,818	Shaker Heights, O. . . . .	28,222	Wilkinsburg, Pa. . . . .	31,418
Milwaukee, Wisc. . . . .	637,392	Pine Bluff, Ark. . . . .	37,162	Sharon, Pa. . . . .	26,454	Williamsport, Pa. . . . .	45,047
Min'apolis, Minn. . . . .	521,718	Pittsburgh, Pa. . . . .	676,806	Sheboygan, Wisc. . . . .	42,365	Wilmington, Del. . . . .	110,356
Minhawaka, Ind. . . . .	32,913	Pittsfield, Mass. . . . .	53,348	Shreveport, La. . . . .	127,206	Wilmington, N.C. . . . .	45,043
Mobile, Ala. . . . .	129,009	Plainfield, N. J. . . . .	42,366	Sioux City, Iowa. . . . .	33,991	Winona, Minn. . . . .	25,031
Mobile, Ill. . . . .	37,397	Poacello, Idaho . . . . .	26,131	Sioux Falls, S.D. . . . .	52,696	Wst'n F'ls, N.M., N.C. . . . .	87,811
Monroe, La. . . . .	38,572	Pomona, Calif. . . . .	35,405	Somerville, Mass. . . . .	102,351	Woodbridge, N. J. . . . .	35,758
Montclair, N. J. . . . .	43,927	Pontiac, Mich. . . . .	73,681	South Bend, Ind. . . . .	115,911	Woonscket, R. I. . . . .	50,211
Montgomery, Ala. . . . .	106,525	Port Arthur, Tex. . . . .	57,530	South Gate, Calif. . . . .	51,116	Worcester, Mass. . . . .	203,486
Morg'ntown, W. Va. . . . .	25,525	Pt. Huron, Mich. . . . .	35,725	Spartanb'g, S. C. . . . .	36,795	Wyandotte, Mich. . . . .	36,846
Mt. Vernon, N. Y. . . . .	71,899	Portland, Maine . . . . .	77,834	Spokane, Wash. . . . .	161,721	Yakima, Wash. . . . .	38,486
Muncie, Ind. . . . .	58,479	Portland, Oregon . . . . .	373,628	Springfield, Ill. . . . .	81,628	Yonkers, N. Y. . . . .	152,798
Muskegon, Mich. . . . .	48,429	Portsmouth, Ohio. . . . .	36,798	Springfield, Mass. . . . .	162,399	York, Pa. . . . .	59,933
Muskogee, Okla. . . . .	37,289	Portsmouth, Va. . . . .	80,039	Springfield, Mo. . . . .	66,731	Zanesville, Ohio. . . . .	40,517

# NUMBER OF CHICKENS - DAIRY CATTLE - ALL CATTLE - HOGS

## ILLINOIS - 102 Counties

Source: Based on 1953 Data  
USDA

County	Number Chickens	Number Dairy Cattle	Number All Cattle	Number Hogs
Adams	243,700	15,700	57,800	140,200
Alexander	34,900	1,100	4,300	5,700
Bond	192,000	7,800	23,900	40,000
Boone	117,300	19,800	45,900	32,100
Brown	86,900	2,700	16,300	58,000
Bureau	296,300	13,700	92,800	187,500
Calhoun	89,900	2,800	11,100	31,000
Carroll	185,200	13,900	67,900	100,600
Case	89,900	3,600	18,000	34,000
Champaign	292,200	11,400	53,900	60,500
Christian	201,700	7,000	37,300	79,100
Clark	230,100	6,500	23,200	36,800
Clay	290,300	5,300	20,800	19,700
Clinton	339,900	13,200	27,800	26,100
Coles	159,300	5,200	23,600	46,600
Cook	234,600	12,500	27,700	42,400
Crawford	191,200	4,800	21,500	31,700
Cumberland	201,800	5,800	16,900	19,300
DeKalb	236,900	13,600	93,600	163,400
DeWitt	105,600	4,100	26,400	41,900
Douglas	138,100	3,200	16,900	22,300
DuPage	171,300	8,300	21,700	24,200
Edgar	162,800	7,400	33,100	59,900
Edwarda	148,800	2,100	12,900	31,500
Effingham	332,800	12,100	28,200	17,500
Fayette	385,800	11,500	32,400	25,300
Ford	226,000	5,300	31,100	46,400
Franklin	156,900	4,600	14,900	15,800
Fulton	209,500	9,600	64,800	149,500
Gallatin	116,600	2,000	10,600	19,600
Greene	131,200	6,400	36,800	24,100
Grundy	136,100	4,900	26,000	18,100
Hamilton	263,400	4,700	14,600	18,600
Hancock	237,900	12,100	64,800	149,500
Hardin	44,300	1,900	8,700	5,600
Henderson	74,100	3,800	30,900	91,600
Henry	353,300	13,900	101,400	288,000
Iroquoia	534,200	13,500	61,500	71,000
Jackson	172,100	7,600	22,100	23,200
Jasper	385,800	6,000	23,900	33,400
Jefferson	311,700	7,200	24,000	28,200
Jersey	121,500	5,500	22,600	47,000
Jo Davieas	247,800	97,100	69,600	83,800
Johnson	102,400	3,500	16,700	11,300
Kane	192,400	27,500	83,900	59,900
Kankakee	258,000	9,900	34,900	35,500
Kendall	138,400	4,600	31,400	52,600
Knox	203,800	9,600	70,200	165,700

County	Number Chickens	Number Dairy Cattle	Number All Cattle	Number Hogs
Lake	187,700	13,400	33,200	25,400
LaSalle	380,000	18,500	102,600	114,300
Lawrence	116,800	2,700	11,600	17,100
Lee	233,600	14,700	79,900	83,800
Livingstone	586,800	14,000	62,900	61,600
Logan	207,400	7,400	37,000	54,500
McDonough	143,900	7,900	52,500	149,500
McHenry	246,300	46,400	89,300	38,700
McLean	399,600	17,100	99,600	150,300
Macon	165,900	6,200	34,100	39,200
Macoupin	298,900	16,100	57,600	102,100
Madison	349,900	18,600	46,000	53,100
Marion	269,000	6,400	24,300	19,300
Marshall	147,000	5,200	30,200	62,200
Mason	94,300	3,600	17,900	22,400
Masac	92,500	2,500	12,700	14,400
Menard	98,000	3,000	21,300	45,400
Mercer	151,000	6,300	51,500	198,100
Monroe	248,400	4,000	11,400	29,200
Montgomery	323,200	14,200	43,300	71,100
Morgan	167,700	5,400	40,500	100,100
Moultrie	120,400	5,500	17,900	15,400
Ogle	302,000	22,900	101,300	125,000
Peoria	211,100	8,200	42,600	84,600
Perry	169,900	6,100	17,800	20,100
Piatt	118,700	4,900	24,400	38,200
Pike	189,500	8,200	56,600	176,200
Pope	62,400	2,500	11,600	3,500
Pulaski	71,900	2,500	10,500	16,500
Putnam	45,600	1,900	13,700	25,900
Randolph	241,900	11,400	32,000	36,400
Richland	208,900	5,200	17,300	14,100
Rock Island	168,100	7,200	39,500	103,600
St. Clair	302,900	10,200	26,500	43,100
Saline	152,800	3,100	15,800	16,300
Sangamon	194,400	8,300	52,000	116,100
Schuyler	101,200	5,500	23,400	62,600
Scott	80,200	2,100	14,700	54,100
Shelby	346,900	13,400	40,500	49,600
Stark	84,800	3,000	27,200	85,300
Stephenson	373,200	38,700	93,600	125,000
Tazewell	182,800	10,300	45,500	61,500
Union	104,600	6,000	17,600	16,500
Vermilion	267,100	8,000	42,200	76,800
Wabash	78,400	1,600	8,400	14,000
Warren	124,000	6,100	60,400	192,400
Washington	274,600	12,800	27,400	19,100
Wayne	416,300	8,900	32,000	33,100
White	166,900	2,900	15,600	32,400
Whiteaide	313,400	20,100	81,600	135,600
Will	305,000	14,500	48,300	33,900
Williamson	115,500	4,600	14,200	10,800
Winnebago	179,500	19,600	66,100	67,100
Woodford	188,500	7,900	43,800	51,700
STATE TOTAL	20,948,000	931,000	3,869,000	6,297,000

---

## PRINCIPAL HOLIDAYS

---

**January 1.** New Year's Day.

**January 8.** Anniversary of the Battle of New Orleans: In Louisiana.

**January 19.** Lee's Birthday: In Fla., Ga., N. C., S. C., Va., Ala., Miss. and Ark.

**February 12.** Georgia Day: In Georgia.

**February 12.** Lincoln's Birthday: In Calif., Colo., Ct., Del., Ill., Ia., Ind., Kansas, Kentucky, Mich., Minn., Mon., Nebraska, Nevada, N. J., N. Y., N. Dakota, Oregon, Penn., S. Dakota, Utah, Wash., W. Va., Wyo.

**February 14.** Admission Day: In Arizona.

**February 22.** Washington's Birthday.

**March 2.** Anniversary of Texan Independence: In Texas.

**March 17.** St. Patrick's Day.

**March 25.** Maryland Day: In Maryland.

**March 30.** Seward Day: In Alaska.

**April (First Monday).** Annual Spring Election: In Michigan.

**April 12.** Halifax Independence Resolutions: In North Carolina.

**April 13.** Thomas Jefferson's Birthday: In Alabama.

**April 19.** Patriot's Day: In Maine and Massachusetts.

**April 21.** Anniversary of the Battle of San Jacinto: In Texas.

**April 26.** Confederate Memorial Day: In Alabama, Florida, Georgia, Mississippi and Virginia.

**May 10.** Confederate Memorial Day: In North Carolina and South Carolina.

**May (Second Friday).** Confederate Day: In Tennessee.

**May 24.** Victoria Day: In Canada.

**May 20.** Anniversary of the Signing of the Mecklenburg Declaration of Independence: In North Carolina and Kentucky.

**May 30.** Decoration Day: In all the States (D. of C., Puerto Rico, Hawaii), except Alaska, Arkansas, Florida, Louisiana, Mississippi, North Carolina, South Carolina and Texas.

**June 3.** Jefferson Davis's Birthday: In Arkansas, Fla., Ga., Ala., Miss., Texas, S. C. and Virginia. In La., known as "Confederate Memorial Day".

**June (Last Wednesday).** Primary Election Day: In North Dakota.

**July 1.** Dominion Day: In Canada.

**July 4.** Independence Day.

**July 10.** Admission Day: In Wyoming.

**July 24.** Pioneers' Day: In Utah.

**July (Fourth Saturday).** Primary Election Day: In Texas.

**August.** Primary Election Day: In Missouri. In Michigan (last Tuesday in August preceding every general November election).

**August 1.** Colorado Day: In Colorado.

**August 16.** Bennington Battle Day: In Vermont.

**1st Monday in Sept.** Labor Day.

**September.** Primary Election Day: In Nevada, Wisconsin, First Tuesday.

**Sept. 9.** Admission Day: In California.

**September 12.** "Old Defenders' Day: In Baltimore, Md.

**October 12.** Columbus Day: In Alabama, Arizona, Ark., Calif., Colo., Conn., Del., Idaho, Ill., Ind., Kansas, Ky., Maryland, Mass., Mich., Mo., Montana, Nebraska, Nevada, New Hampshire, N. J., New Mexico, N. Y., Ohio, Okla., Oregon, Penn., Puerto Rico, R. I., Texas, Vt., Wash., West Virginia.

**October 31.** Admission Day: In Nevada.

**Nov. 1.** All Saints' Day: In Louisiana.

**November.** General Election Day: In Alabama, Alaska, Arizona, California, Colorado, Delaware, Florida, Idaho, Illinois, Indiana, Iowa, Louisiana, Maryland, Michigan, Minnesota, Missouri, Montana, Nevada, New Hampshire, New Jersey, New Mexico, New York, North Carolina, North Dakota, Ohio (from 12 M. to 5.30 P. M. only), Oklahoma, Oregon, Pennsylvania, Puerto Rico, Rhode Island, South Carolina, South Dakota, Tennessee, Texas, Virginia, West Virginia, Washington, Wisconsin and Wyoming. In the years when elections are held therein. First Tuesday after First Monday.

**November.** Thanksgiving Day: (usually the last Thursday in November): Is observed in all the States, and in the District of Columbia, Puerto Rico, Hawaii and Alaska.

**December 25.** Christmas Day.

There are no statutory holidays in Mississippi, but by Common consent the Fourth of July, Thanksgiving and Christmas are observed. In New Mexico, Washington's Birthday, Decoration Day, Labor Day, Flag Day (June 14), and Arbor Day are holidays, when so designated by the Governor. In South Carolina, Thursday of Fair Week is a legal holiday.

**Arbor Day** is observed by the States on different days, usually in the Spring; in Georgia, in December. The dates in the same States often vary from year to year by proclamation.

**Mother's Day** is observed on the second Sunday in May.

**Father's Day** is observed on the third Sunday in June.

**Saturday Afternoon** is a holiday in many of the States and Cities and in the District of Columbia. Sundays are statutory holidays in Canada.

When a Legal Holiday falls on a Sunday, the following day is generally observed.

---



# FARMING FIGURES

## NUMBER OF SHRUBS OR PLANTS FOR AN ACRE

Dis- tance apart	No. of Plants	Dis- tance apart	No. of Pl'ts	Dis- tance apart	No. of Pl'ts
3 x3 in <sup>u</sup>	696,960	4 x4 ft	2,722	13 x13 ft	257
4 x4 "	392,040	4½x4½ <sup>u</sup>	2,151	14 x14 "	222
6 x6 "	174,240	5 "	8,712	15 x15 "	193
9 x9 "	77,440	5 x2 "	4,356	16 x16 "	170
1 x1 ft	43,560	5 x3 "	2,904	16½x16½ <sup>u</sup>	160
1½x1½ <sup>u</sup>	19,360	5 x4 "	2,178	17 x17 "	150
2 x2 "	21,760	5 x5 "	1,742	18 x18 "	134
2½x2½ <sup>u</sup>	10,890	5½x5½ <sup>u</sup>	1,417	19 x19 "	120
3 x3 "	6,960	6 x6 "	1,210	20 x20 "	108
3 x1 "	14,520	6½x6½ <sup>u</sup>	1,031	25 x25 "	69
3 x2 "	7,260	7 x7 "	881	30 x30 "	48
3 x3 "	4,840	8 x8 "	680	33 x33 "	40
3½x3½ <sup>u</sup>	3,555	9 x9 "	537	40 x40 "	27
4 x1 "	10,890	10 x10 "	435	50 x50 "	17
4 x2 "	5,445	11 x11 "	360	60 x60 "	12
4 x3 "	3,630	12 x12 "	302	66 x66 "	9

## SUITABLE DISTANCE FOR PLANNING

Apples—Standard.....	25—35 ft. apart each way
Apples—Dwarf (bushes) . . . . .	10 " " " " "
Pears—Standard.....	10—20 " " " " "
Pears—Dwarf.....	10 " " " " "
Cherries—Standard.....	18—20 " " " " "
Cherries—Dukes & Morrellos.....	16—18 " " " " "
Plums—Standard.....	16—20 " " " " "
Peaches.....	16—18 " " " " "
Apricots.....	16—18 " " " " "
Quinces.....	10—12 " " " " "
Currants.....	3—4 " " " " "
Gooseberries.....	3—5 " " " " "
Raspberries.....	3—5 " " " " "
Blackberries.....	6—7 " " " " "
Grapes.....	8—12 " " " " "

To estimate the number of plants required for an acre at any given distance, multiply the distance between the rows by the distance between the plants, which will give the number of square feet allotted to each plant and divide the number of square feet in an acre (43,560) by this number. The quotient will be the number of plants required.

## QUANTITY OF SEEDS REQUIRED PER ACRE

Wheat.....	1½ to 2 bu.	Carrots.....	2 lbs.
Rye.....	1½ "	Rutabagas.....	¼ "
Oats.....	3 "	Millet.....	½ bu.
Barley.....	2 "	Clover, white.....	4 qts.
Peas.....	2 to 3 "	Clover, red.....	8 "
White Beans.....	1½ "	Timothy.....	6 "
Buckwheat.....	½ "	Orchard Grass.....	2 bu.
Corn, broad- cast.....	4 "	Red top.....	1 to 2 pks.
Corn in drills.....	2 to 3 "	Blue Grass.....	2 bu.
Corn, in hills.....	4 to 8 qts.	Mixedlawn Grass.....	1 to 2 "
Beets.....	3 lbs.	Tobacco.....	27 oz.

## MINIMUM WEIGHTS OF PRODUCE

The following are minimum weights of certain articles of produce according to the laws of the United States:

	Per Bushel.		Per Bushel.
Wheat.....	60lbs.	Turnips.....	55lbs.
Corn, in the ear.....	70 "	Dried Peaches.....	33 "
Corn, shelled.....	56 "	Dried Apples.....	26 "
Rye.....	56 "	Clover Seed.....	60 "
Buckwheat.....	48 "	Flax Seed.....	56 "
Barley.....	48 "	Millet Seed.....	50 "
Oats.....	32 "	Timothy Seed.....	45 "
Peas.....	60 "	Blue Grass Seed.....	44 "
White Beans.....	60 "	Hemp Seed.....	44 "
Castor Beans.....	46 "	Corn Meal.....	48 "
White Potatoes.....	60 "	Ground Peas.....	24 "
Sweet Potatoes.....	55 "	Malt.....	34 "
Onions.....	57 "	Bran.....	20 "

## GRAIN MEASURE.

To find the capacity of a Bin or Wagon-bed; multiply the cubic feet by 8 (tenths). For great accuracy, add ½ of a bushel for every 100 cubic feet.

To find the cubic ft., multiply the length, width and depth together.

Find the capacity of a Bin 4 ft. wide, 5 ft. deep, and 15 ft. long.

To get the exact answer 1 bu. is added for the 300 cubic ft.

$$4 \times 5 \times 15 = 300 \text{ cubic ft.}$$

8

Ans. 240.0 bus.

$$240 + 1 = 241 \text{ bus. exact ans.}$$

How many bus. will a Wagon-bed hold, 10 ft. long, 3 ft. wide, 18 in. or 1½ ft. deep?

~~10~~ A Bed 10 ft. long, 3 ft. wide will hold 2 bu. for every in. in depth.

$$1 \frac{1}{2} \times 3 \times 10 = 45 \text{ cubic feet}$$

8

Ans. 36.0 bus.

## EAR CORN MEASURE.

To find the contents of a Corn crib; multiply the cubic feet by 4 and divide the product by 9.

Find the contents of a Corn crib 18 ft. long, 7 ft. wide and 8 ft. high.

\*NOTE—This allows 2¼ cubic ft. for a bu. It is the rule most generally used, and will hold out in ordinary good corn, even if measured at the time it is cribbed.

$$7 \times 8 \times 18 = 1008 \text{ cubic feet}$$

4

$$\frac{1008}{9} = 4032$$

Ans. 448 bus.

## TWO SIMPLE RULES FOR FINDING THE CAPACITY OF ROUND BINS, IN BUSHELS.

Where the dimensions measure exactly in feet; multiply the diameter by the diameter, multiply by the depth, multiply by .63.

Where the dimensions measure in inches; multiply the diameter by the diameter, multiply by the depth, multiply by .000365.

## TO FIND THE QUANTITY OF GRAIN WHEN HEAPED ON THE FLOOR IN THE FORM OF A CONE.

Square the depth and square the slant height, in inches. Take their difference and multiply by the depth, in inches. Multiply this product by .00048. The result will be the contents, in bushels.

## TO FIND THE QUANTITY OF GRAIN WHEN HEAPED AGAINST A STRAIGHT WALL.

Square one-half of the depth and proceed as in the previous rule.

---

# FACTS OF THE UNITED STATES

---

## PRESIDENTS

1. George Washington.....	1789-1797
2. John Adams.....	1797-1801
3. Thomas Jefferson.....	1801-1809
4. James Madison.....	1809-1817
5. James Monroe.....	1817-1825
6. John Q. Adams.....	1825-1829
7. Andrew Jackson.....	1829-1837
8. Martin Van Buren.....	1837-1841
9. Wm. H. Harrison.....	1841-1841
10. John Tyler.....	1841-1845
11. James K. Polk.....	1845-1849
12. Zachary Taylor.....	1849-1850
13. Millard Fillmore.....	1850-1853
14. Franklin Pierce.....	1853-1857
15. James Buchanan.....	1857-1861
16. Abraham Lincoln.....	1861-1865
17. Andrew Johnson.....	1865-1869
18. Ulysses S. Grant.....	1869-1877
19. Rutherford B. Hayes.....	1877-1881
20. James A. Garfield.....	1881-1881
21. Chester A. Arthur.....	1881-1885
22. Grover Cleveland.....	1885-1889
23. Benjamin Harrison.....	1889-1893
24. Grover Cleveland.....	1893-1897
25. William McKinley.....	1897-1901
26. Theodore Roosevelt.....	1901-1909
27. William H. Taft.....	1909-1913
28. Woodrow Wilson.....	1913-1921
29. Warren G. Harding.....	1921-1923
30. Calvin Coolidge.....	1923-1929
31. Herbert C. Hoover.....	1929-1933
32. Franklin D. Roosevelt.....	1933-1945
33. Harry S. Truman.....	1945-1953
34. Dwight D. Eisenhower.....	1953-

## STATE CAPITALS

Alabama, Montgomery; Arizona, Phoenix  
Arkansas, Little Rock; California, Sacramento;  
Colorado, Denver; Connecticut, Hartford;  
Delaware, Dover; Florida, Tallahassee;  
Georgia, Atlanta; Idaho, Boise; Illinois, Springfield; Indiana, Indianapolis; Iowa, Des Moines;  
Kansas, Topeka; Kentucky, Frankfort; Louisiana, Baton Rouge; Maine, Augusta; Maryland, Annapolis; Massachusetts, Boston;  
Michigan, Lansing; Minnesota, St. Paul;  
Mississippi, Jackson; Missouri, Jefferson City;  
Montana, Helena; Nebraska, Lincoln; Nevada, Carson City; New Hampshire, Concord; New Jersey, Trenton; New Mexico, Santa Fe; New York, Albany; North Carolina, Raleigh; North Dakota, Bismarck; Ohio, Columbus; Oklahoma, Oklahoma City; Oregon, Salem; Pennsylvania, Harrisburg; Rhode Island, Providence; South Carolina, Columbia; South Dakota, Pierre; Tennessee, Nashville; Texas, Austin; Utah, Salt Lake City; Vermont, Montpelier; Virginia, Richmond; Washington, Olympia; West Virginia, Charleston; Wisconsin, Madison; Wyoming, Cheyenne.

## "DON'TS" IN THE USE OF THE FLAG

The conference called at Washington in June, 1923, to draw up a code covering proper civil usage of the flag, adopted the following list of things to avoid:

1. Do not dip the flag of the United States to any person or any thing. The regimental color, State flag, organization or institutional flag, will render this honor. At sea the flag may be dipped in acknowledgment of the salute of the flag of another nation.
2. Do not display the flag of the United States with the Union down except as a signal of distress.
3. Do not place any other flag or pennant above or to the right of the flag.
4. Do not let the flag of the United States touch the ground or tail in the water.
5. Do not place any object or emblem of any kind on or above the flag of the United States.
6. Do not use the flag as drapery.
7. Do not fasten the flag in such manner as will permit it to be easily torn.
8. Do not drape the flag over the top or sides of a vehicle, train or boat.
9. Do not use the flag to drape over front of a platform or over chairs or benches.
10. Do not display the flag on a float in a parade except on a staff.
11. Do not use the flag as a ceiling covering.
12. Do not use the flag of the United States as a portion of a costume.
13. Do not put lettering upon the flag.
14. Do not use the flag in any advertising.
15. Do not use the flag in such a manner as to cause it to be soiled or damaged.



## POINTS OF INTEREST

### COLLEGES AND UNIVERSITIES

Knox College in Galesburg

### STATE INSTITUTIONS

Galesburg State Research Hospital in Galesburg

### AIRPORTS

Galesburg Municipal Airport in Galesburg  
Munson Airport- 4 1/2 miles southwest of Galesburg,  
1 mile west, off State Route 41.

### PICNIC GROUNDS AND ROADSIDE TABLES

1 mile southwest of Altona, U. S. 34.  
2 1/4 miles east of Altona, Junction 17 and 180.  
2 miles east of Victoria, State Route 167.  
3 miles west of Victoria, State Route 167.  
1/4 south of Abingdon, State Route 41,  
and 1/4 mile west off of State Route 41.  
1/2 mile southwest of St. Augustine, State Route 41.  
1 mile east of Knoxville, Junction 150 and 87.  
1 mile southeast of Maquon, Junction 8 and 97.  
1/4 mile east of Yates City, State Route 8.  
Lake Calhoun- 1 1/2 miles east from Junction 180 and 17.  
Lake Storey- 1 1/2 miles north of Galesburg, U. S. 150.  
Rice Lake- northwest tip of East Galesburg.  
Lake Bracken- 3 1/2 miles north of Abingdon, State  
Route 41, and W miles east of State Route 41.







UNIVERSITY OF ILLINOIS-URBANA

917 73AM31

C001 V019

AMERICAN AERIAL COUNTY HISTORY SERIES C



3 0112 025337293