




- Informative
- Historical
- Pictorial
- Review of



Henry County





LIBRARY
OF THE
UNIVERSITY
OF ILLINOIS

917.73

Am 3i

v. 24

~~AT~~ RECORDS

THE AMERICAN AERIAL COUNTY HISTORY SERIES, NO. 24

This is
Henry County, Illinois

**An Up-To-Date Historical Narrative with County and
Township Maps and Many Unique Aerial Photo-
graphs of Cities, Towns, Villages and Farmsteads**

By
JOHN DRURY

*Author Old Illinois Houses, Historic Midwest Houses,
Midwest Heritage, etc., and member of American
Association for State and Local History*

1955

PUBLISHED BY

THE LOREE COMPANY

3094 Milwaukee Avenue

ESTABLISHED 1935

Chicago 10, Illinois

COPYRIGHT 1955 BY THE LOREE CO. ALL RIGHTS RESERVED. PRINTED IN U.S.A.

The American Aerial County History Series No. 24

Already published for Illinois:

Macon County
Fulton County
Champaign County
Vermilion County
Tazewell County
Pike County
McDonough County
Logan County
De Witt County
Cass County
Brown County
Mason County
Piatt County
Menard County
Iroquois County
Hancock County
Schuyler County
Stark County
Knox County
Adams County
Bureau County
Mercer County
Woodford County
Henry County

Printed in offset lithography
by The Loree Company,
Chicago, Illinois 1955

917.73

Am 3i

v. 24

Ill. Hist.

1877

1910

ACKNOWLEDGMENTS

This is the twenty-fourth of a series of new-style county histories which will include all of the 102 counties of Illinois, and, ultimately, all of the 3,103 counties of the United States. The project, specializing in low-altitude aerial photographs of cities, towns, villages and farmsteads and with brief historical narratives added, is known as The American Aerial County History Series. For a list of already-published volumes in the series, see back of title page. Each of the volumes is being written by John Drury, author of *Old Illinois Houses*, *Historic Midwest Houses*, *Midwest Heritage*, etc.

In the preparation of this work on Henry County, Illinois, the writer and publisher hereby acknowledge their gratitude, for advice and assistance generously given them, to Mr. Joseph C. Wolf and Mrs. Ellen Chase of the Newberry Library, Chicago; to Mr. Herbert H. Hewitt, Mrs. Roberta Sutton and Miss Winifred Baum, all of the Chicago Public Library, Chicago; and to various librarians, public officials, business executives and private citizens of the city of Kewanee and the county of Henry, Illinois. The author also wishes to express special acknowledgment to his wife, Marion Neville Drury, for research, editorial and proof-reading assistance.

Grateful appreciation is also shown here to officials of the Bureau of Public Roads of the United States Department of Commerce and to officials of the Department of Public Roads & Planning of the State of Illinois (in particular to those in charge of that department's Bureau of Research and Planning in the Highway Department), for permission to use the Henry County maps included in this book.

Sources used by the author in preparing this volume were: *The History of Henry County, Illinois: Its Taxpayers and Voters* (published by H. F. Kett & Company, Chicago, 1877); *History of Henry County, Illinois*, by Henry L. Kiner, Two Volumes (The Pioneer Publishing Company, Chicago, 1910); *Bishop Hill, 1846*, by Margaret E. Jacobson (Bishop Hill Old Settlers' Association, Bishop Hill, 1941); *A Short History of Galva, Illinois*, by George Swank (Galva Centennial Commission, Galva, Illinois, 1954); The Kewanee Star-Courier, centennial edition, 1954 (Kewanee, Illinois); *Illinois: A Descriptive and Historical Guide*, The American Guide Series (A. C. McClurg & Company, Chicago, 1939); *County and City Data Book, 1952* (United States Bureau of the Census, Washington, 1952); *The Editor and Publisher Market Guide for 1955* (The Editor and Publisher Company, New York, 1955); and *The Rand McNally Commercial Atlas for 1955* (Rand McNally Company, Chicago, 1955).

TABLE OF CONTENTS

MAP OF HENRY COUNTYVI
STORY OF HENRY COUNTY	1
CITY OF KEWANEE	15
Alba Township	17
Andover Township (<i>Andover</i>)	31
Annawan Township (<i>Annawan</i>)	59
Atkinson Township (<i>Atkinson</i>)	83
Burns Township	105
Cambridge Township (<i>Cambridge, Ulah</i>)	129
Clover Township (<i>Woodhull</i>)	159
Colona Township (<i>Colona, Green Rocks, Briarbluff, Cleveland</i>)	183
Cornwall Township	211
Edford Township (<i>Green River</i>)	229
Galva Township (<i>Galva</i>)	251
Geneseo Township (<i>Geneseo</i>)	279
Hanna Township (<i>Cleveland</i>)	313
Kewanee Township (<i>Kewanee</i>)	325
Lorraine Township	365
Lynn Township (<i>Ophiem, Lynn Center</i>)	381
Munson Township	403
Osco Township (<i>Osco</i>)	425
Oxford Township (<i>Alpha</i>)	449
Phenix Township	473
Weller Township (<i>Bishop Hill, Nekoma</i>)	491
Western Township (<i>Orion, Sunny Hill, Warner</i>)	517
Wethersfield Township (<i>Kewanee</i>)	545
Yorktown Township (<i>Hooppale</i>)	569



HENRY COUNTY COURT HOUSE BUILT 1878 Cambridge
In Court House Square. Lg. Bldg. Left of Center is Cambridge
Grade School.

Henry County Farm Bureau

Education

Legislation

Cooperative Marketing and Buying

4-H Clubs

Rural Youth

Young Married Couples

Farm Bureau

Farm Management

Complete Cooperative Insurance Program

Soil Testing and Recommendations

Serving 3350 Henry County Farmers

114 North East Street

Cambridge, Illinois

STORY OF HENRY COUNTY, ILLINOIS

Lying just east of the great Quad Cities metropolitan area of upper Illinois, with almost all of its 826 square miles of level land used for either commercial farming or commercial livestock raising, Henry County is today not only a leading agricultural county of the Prairie State but is also of importance as a manufacturing locality. Its Kewanee steam boilers are as familiar throughout America as are its corn planters and other farm machines and implements. And it was a Henry County inventor, Vincent Bendix, who gave to the world that other and most useful product, the automobile self-starter.

Aside from its direct and indirect material contributions, however, Henry County is of interest for its rich historical background and for its numerous native and adopted sons who became famous authors and artists. Within its borders is Bishop Hill, site of a pioneer communistic colony established by Swedish immigrants and the unique buildings of which are now maintained as historic shrines by the State of Illinois. In Henry County, also, is the old Jenny Lind Chapel, made possible by a monetary gift from the celebrated Swedish singer, Jenny Lind.

In addition to such mechanical geniuses as Vincent Bendix and Fred Francis, the county produced such outstanding literary geniuses as George Fitch, author of the widely-read "Old Siwash" college stories; Clarence Mulford, creator of the popular fictional character "Hopalong Cassidy;" Fred D. Glidden (Luke Short), western story writer; Jonathan Glidden (Peter Dawson), also a western story writer; and Professor James Weber Linn, discoverer of literary talent and himself an author of note.

Another leading writer who originated in Henry County is Harry E. Pratt, author of numerous books on Abraham Lincoln and at present official historian of the State of Illinois. Not to be overlooked, too, are three distinguished artists of the county—Olof Krans, Rollin Kirby and Harold Riner. Another genius originating here was John Crabbe, widely known Negro singer.

INDIAN OCCUPATION

In the days just before white men came to settle in the region that now is Henry County, there existed here scattered Indian villages of the Sauk and Fox tribes. Most of these villages were along the Rock River, which forms the north-west border of present Henry County and which today is sometimes called the "Hudson of the Midwest." When the first settlers came to upper Illinois after the opening of the Erie Canal in 1825, they were gradually resisted by Chief Black Hawk, leader of the northern Illinois tribes.

Born and reared in a Sauk village on the Rock River, not far from present Henry County, Chief Black Hawk finally became the central figure of the Black Hawk War of 1832. When that conflict ended and Chief Black Hawk was captured by the whites, there followed the permanent removal of all Indians from Illinois. Following his later release by the government, the old war chief retired to a Sauk reservation on the Des Moines River, in Iowa, and there he died in 1838.

Before his passing, Chief Black Hawk said of the Rock River region in which he was born and reared: "Rock River was a beautiful country. I loved my towns, my cornfields, and the home of my people. I fought for it. It is now yours. Keep it as we did." Today, a towering stone statue commemorating Chief Black Hawk stands on a bluff above the Rock River near Oregon, Illinois. It was designed by the late Lorado Taft, famed American sculptor, and presented by him to the State of Illinois in 1911.

MILITARY TRACT

Long before the Black Hawk War of 1832, and even before Illinois was admitted to statehood, what is now Henry County lay within a vast part of the public domain of Illinois set aside by the federal government for veterans of the War of 1812. This was called the Military Tract. It occupied the huge prairie region between the Illinois and Mississippi rivers and extended upward as far as the north boundary line of present-day Henry County.

Any veteran of the War of 1812 could have a free quarter-section of land (160 acres) here if he wanted it. But there were not many who came "west" to settle on their "prairie quarter;" it seems the hardships of frontier life did not appeal to them. As a consequence, many ex-soldiers sold their quarter-sections for \$100, or even less, while others traded theirs for a horse, a cow, or a gold watch.

What happened afterwards was that some of the first settlers in this area had great difficulty in ascertaining the legal status of the land they had staked out; they often did not know if their piece was "Congress Land," which they were entitled to pre-empt, or "Bounty Land," which belonged to some veteran in the East. Frequently, a "land shark" would turn up as owner, he having bought it for a small price. These land sharks would then demand an exorbitant price for the piece of land on which a settler had built his log cabin home and laid out a farm.

TERRITORIAL DAYS

When the Illinois country was separated from Indiana and became a territory of its own in 1809, there was such a scarcity of population in the new territory that the whole of it was divided into only two counties. Practically all of the upper part of the territory, a vast wilderness region in which lay future Henry County, was set aside as St. Clair County, and the lower, and smaller, part of the

territory (a region of a few towns and settlements established by Southerners) was set aside as Randolph County.

This situation continued until 1812 when a new county, Madison, was organized, and this, in turn, occupied nearly all of upper Illinois. And Madison remained in possession of this widespread region even after Illinois was admitted to statehood in 1818. Then came the organization of Pike County in 1821; it embraced all of the territory west and north of the Illinois River up to the Wisconsin line. Two years later, Fulton County was established, and it, in turn, embraced the upper Illinois country, including the site of future Henry County.

Then came the year 1825. On the 13th day of January, in that year, the Illinois state legislature created nine new counties, and one of these was Henry County. Although their boundaries were defined and names given them, the nine new counties, said the legislature, would not begin to function as counties until they each had a sufficient number of inhabitants and had held formal elections of county officers. And this was the situation in Henry County until it was formally organized twelve years later, or in 1837.

When first defined by the state legislature, Henry County extended northward to the Wisconsin line and included about one-half each of present-day Rock Island, Whiteside, Carroll and almost all of Jo Daviess counties. But when Henry was formally organized into a county on March 2, 1837, it was reduced to its present size.

FIRST SETTLERS

Believed to have been the first settler of Henry County was James Glenn. He arrived on an April day in 1835 and built a log cabin on the south bank of the Rock River in what is now Colona Township. He continued to reside in Henry County until his death in 1877. At first a squatter, as were nearly all other early settlers of the region, James Glenn later entered his land in the government land office and hence became rightful owner of his claim.

While Glenn was building his cabin near the Rock River, a covered wagon arrived on the scene with a man and his family in it. The man was Dr. Thomas Baker, believed to have been the second settler of Henry County. It appears that James Glenn was a bachelor, for Dr. Baker is recorded as having brought the first family to the county. Described as a very lazy individual, Dr. Baker is said to have sat in his wagon and watched James Glenn build the log cabin. A cabin for the Baker family, we are told, was not erected until some months afterwards.

"Baker was the laziest white man in Henry County," says Henry L. Kiner in his informative and diverting *History of Henry County, Illinois* (published 1910). "He used to loll around, watching Glenn work, and feeling afflicted at the sight. It is told of Baker that he once came upon a man making rails on an unusually hot

day. He begged of the man to quit till he got by, as it injured him deeply to see a person working in hot weather."

But the indolent Dr. Baker did not long remain here. He afterwards moved to Rock Island and subsequently went across the Mississippi to Missouri, where he spent his last days. Although recorded as a physician, Dr. Baker's exact status in the profession of medicine is not revealed to us by local historians.

When James Glenn and Dr. Thomas Baker first came to Henry County in 1835, they were quickly followed by other newcomers. It is to be recalled that this was in the period just after the close of the Black Hawk War and, now that the Indians had been removed from the state, hundreds of settlers were arriving yearly in the upper part of Illinois.

Shortly after Glenn and Baker staked out their claims, there appeared in the area one Giles Williams and he is of record as having made the first land entry in the county, doing so on June 8, 1835. As Williams later made other extensive land entries in the region, he is believed to have been an Eastern speculator who had come west to increase his worldly fortune.

LAND SPECULATORS

As a matter of fact, Giles Williams was not the only land speculator in early Henry County. It seems many Eastern speculators, or their agents, flocked into the county after the close of the Black Hawk War and bought some of the choicest tracts in the locality. And very large tracts were acquired by land companies, one such, the New York Company, obtaining as much as 30,000 acres in the county.

A few of these companies laid out townsites in Henry County. The present city of Geneseo was established by a group from Geneseo, New York, and another group from Morristown, New Jersey, first settled Henry County's early Morristown, once the county's seat of justice. Other early towns in the county founded by Easterners were Andover and Wethersfield (now Kewanee).

BRANDENBURG SETTLEMENT

One of the earliest settlements in Henry County was that known as the Brandenburg Settlement. It grew up around the log cabin home of George Brandenburg, who arrived in the Rock River region about the middle 1830's. In time George Brandenburg caught the "townsite fever" of the period and laid out a village around his cabin which he called "Dayton." But it seems that Dayton never became anything more than just the house of George Brandenburg.

And that house soon was a landmark of the county. Located on the road to Dixon, Illinois, where the government maintained a land office, the Brandenburg cabin was converted into a wayside inn for the convenience of passing travelers and George Brandenburg became Henry County's first hotel-keeper. Eventually,

Brandenburg acquired the title of "Judge" and rose to a position of influence in county affairs. It was in his wayside inn that Henry County held its first election on June 19, 1837.

WETHERSFIELD COLONY FOUNDED

Noting that the Roman Catholics had already established a number of thriving settlements in the "western" state of Illinois, a group of influential Easterners met at Wethersfield, Connecticut, in 1836 and decided to form a Protestant colony in the then rapidly growing Prairie State. Out of that meeting came the Connecticut Association, organized to establish "a colony for promoting the cause of education and piety in the State of Illinois."

That same year, members of the group came west and laid out the town of Wethersfield, located in the southeast corner of Henry County. We are told that shares were sold to members for \$250 each and that each share gave title to 160 acres of prairie, 20 acres of woodland, and a town lot. The first dwelling here was a log house built by John Kilverton in the summer of 1836.

If old Wethersfield has since been absorbed by the city of Kewanee, it still retains something of its comfortable, New England-like atmosphere. When the Military Tract Railroad (now the Rock Island) was built one mile north of Wethersfield in 1854, a new settlement grew at the railside and this became the Kewanee of today. In 1924 old Wethersfield was incorporated into the city of Kewanee.

THE GENESEO COLONY

Another Henry County community established in 1836 by Easterners was the Geneseo colony, nucleus of the present city of Geneseo. It was formed by colonists from Geneseo, New York. Today, Geneseo is the second largest city in Henry County, with a population of 4,325. It is located on the Chicago, Rock Island & Pacific Railroad and at the junction of US 6 and State 82.

CLEVELAND LAID OUT

Still another community founded in 1835 (one year before Henry County was formally organized) was Cleveland, located on the south bank of the Rock River in what is now Hanna Township. It was laid out by Charles Atkinson and James D. Tabor. The first log cabins in the village were built for Atkinson by James Glenn, first settler of Henry County, and George Brandenburg. Today, Cleveland village has a population of 204.

FORMAL ORGANIZATION OF COUNTY

As we have seen, Henry was one of nine counties created by the Illinois

state legislature on January 13, 1825. But none of these counties would begin to function, ruled the legislature, until they had a sufficient number of voters. And so it came about that in 1837 Henry County had the required number of citizens to initiate formal organization of a county government.

When this fact was ascertained, a petition was circulated through the county calling upon the state legislature to pass an enabling act for the civil organization of Henry County. This petition was then placed in the hands of Major James M. Allan, an influential early settler. Mounting his horse at the Brandenburg Settlement, Major Allan, carrying the petition, rode southward through Knoxville, Peoria and Springfield to Vandalia, which then was the state capitol.

At the end of his 250-mile trip, Major Allan quickly brought his petition before the state legislature. In a few days the enabling act was passed by the state lawmakers and Henry County's first election day was set for June 19, 1837. The legislature also appointed a commission of three men from outside the county to select a seat of justice for Henry.

GOVERNOR PATRICK HENRY

When the state legislature named Henry County, it honored the memory of Patrick Henry, celebrated orator and statesman of the American Revolution and best known of the governors of Virginia—the state that originally owned the wilderness territory that now is Illinois.

It was Governor Henry who uttered two of the America's most famous phrases: "Give me liberty, or give me death!" and "If this be treason, make the most of it!" It was Governor Henry, also, who ordered George Rogers Clark into the Illinois country during the American Revolution; a move that brought about the capture of key British military posts in what later became Illinois and Indiana.

COUNTY'S FIRST ELECTION

In compliance with the legislative enabling act, Henry County held its first election on June 19, 1837, at the house of George Brandenburg in the Brandenburg Settlement near the Rock River. When the votes were counted, it was found that the following had been elected the county's first officers: the Reverend Ithamar Pillsbury, Phillip K. Hanna and Joshua Browning, county commissioners; Robert McCullough, sheriff; Joshua Harper, recorder; and Arba M. Seymour, surveyor.

FIRST VOTERS

In the list of Henry County's first voters, we are given the identities of the county's earliest settlers. Here is the list: George Brandenburg, Thomas Glenn, James M. Allan, Ithamar Pillsbury, Samuel Sullivan, David Wiley, Washington B. Colbert, Samuel Withrow, John L. Smith, Thomas R. Saunders, Smith Bennett, John

McLinn, Henry Sullivan, James Withrow, Neely Withrow, George A. Colbert, Edward G. Hall, Preston Browning and Alfred Beck.

Others on the list are George Tyler, George Goyer, Edward A. Mix, Thomas Miller, William Hite, Elisha Cone, Cromwell K. Bartlett, William C. Bartlett, William H. Hubbard, John Sullivan, Henry G. Little, Eben Townsend, Albert Jagger, William S. Woolsey, Adrian Van Winkle, Alfred Ball, Earl P. Aldridge and Stephen Marshall.

Still others on the list are Anthony Hunt, Solomon Penny, Caleb Pillsbury, Jesse Woolsey, William Potts, Samuel Clark, Jerome Brittain, Ebenezer Walters, Joshua Browning, George McHenry, Robert McCullough, James P. Dodge, William McNavin, Phillip K. Hanna, Joshua Harper, Rufus Hubbard, John P. Hanna, Charles Atkinson, Roderick R. Stewart, Arba M. Seymour and Reuben Cone.

EARLY PROMINENT CITIZENS

"Many of the gentlemen whose names appear in the foregoing list have figured somewhat prominently in the history of the county," says *The History of Henry County, Illinois: Its Taxpayers and Voters*, published in 1877. "Phillip K. Hanna and George A. Colbert will be remembered as the earliest Methodist ministers in the county. Ithamar Pillsbury, the Christian gentleman and energetic agent, was the first Presbyterian minister. James M. Allan has been one of the most prominent men in the history of Henry County. He was the first clerk of the county, and in all political, social, military and county seat matters of early days, he was the most prominent figure, and in later days is known as an energetic, esteemed and valuable citizen."

The account continues: "George Brandenburg figured as the first landlord of the county, and has been well and favorably known. Eben Townsend, an aged gentleman of large experience and observations, of will imperious, strong affections, manners blunt or bland as circumstances seemed to require, figured in the affairs of Andover for many years, and was well known to most of the early settlers.

"Roderick R. Stewart, the impartial magistrate, an exact public officer, long controlled the first and best public house in Geneseo. Henry G. Little has been called to serve his county in many positions of honor and trust. Jesse Woolsey, the unobtrusive home man, was, as the upright and trustworthy landlord at Andover, known to a large share of the gentlemen who attended the early courts at Cambridge. Joshua Harper was the mild and courteous gentleman, the correct business man, and the faithful legislator."

FIRST COUNTY BUSINESS

At the first meeting of Henry County's commissioners' court (at that time the ruling body of a county was called a "court" instead of a "board"), a license

was granted to Charles Atkinson, John P. Hanna and George Tyler to conduct a ferry on the Rock River at the new town of Cleveland. They were charged a fee of \$1.50 for the license. One of the founders of Cleveland, it will be recalled, was Charles Atkinson.

At that early date, the county commissioners met in the log cabin home of George Brandenburg at the Dayton townsite Brandenburg had platted, this having been designated temporary county seat. Another matter soon taken up by the county commissioners was the laying out of road districts and the appointment of road district supervisors.

EARLY COUNTY SEATS

In a few months time, another new town in the county, Richmond, was selected as Henry County's first permanent seat of justice. It was located in the center of the county and had been laid out earlier by Major James M. Allan. Here, in 1839, was held the first session of the Circuit Court, presided over by Judge Thomas Ford (later to become a governor of Illinois).

In that same year, however, a devastating fire levelled most of Richmond, and the county seat was transferred temporarily to the town of Geneseo. And here it remained until 1840, at which time the seat of justice, instead of being returned to Richmond, was set up in another early town of the period, Morristown. This community had been settled about 1837 and, at the time it became county seat, consisted of "some ten families scattered over some ten miles of prairie."

CAMBRIDGE BECOMES COUNTY SEAT

In the year 1843 another new town was laid out and given the name of "Cambridge." The founder of the town was the Reverend Ithamar Pillsbury, who, it will be recalled, was elected one of the county's first commissioners in 1837. When he first arrived in the county, this "energetic" Presbyterian minister served as agent of the New York Association in the acquisition of large tracts of Henry County land.

Almost immediately after Cambridge was established, it was selected as a new seat of justice for Henry County. There followed the transfer of county business from Morristown to the Reverend Pillsbury's community in the center of the county. There also followed the removal, in 1844, of the courthouse from Morristown to Cambridge, the building having been carried to its new site on wagons. During this process, a wag commented: "Henry County has her county seat on wheels."

In 1845, however, a new courthouse was completed in Cambridge and this served for several decades afterwards. When first built, this courthouse, says one account, was "open for schools, lectures, debating societies, stump speeches, three-penny shows, class meetings, prayer meetings, Masonic meetings, singing

and dancing schools (the benches were movable) and preaching. Presbyterians, Congregationalists, Methodists, Baptists and Universalists all worshipped there, often three of them in one day, at different hours."

BISHOP HILL COLONY

In the south portion of Henry County today lies Bishop Hill State Park, a four-acre tract in the center of Bishop Hill village containing the unique old buildings of a Swedish communist colony established here more than a century ago. Based on both religious and worldly communism, the Bishop Hill Colony was founded in 1846 by Eric Janson, a Swedish religious leader. He named it after Biskops Kulla, the town in Sweden where he was born.

In her pamphlet *Bishop Hill: 1846*, Margaret E. Jacobson writes: "The community aspect of the organization meant not only that goods were jointly owned, but that life was lived on a group basis rather than an individual one." In its prime, the Bishop Hill Colony had a population of 1,500. As with other "Prairie Utopias" of the period, however, internal dissension soon arose at Bishop Hill, and, after Eric Johnson was murdered in 1850, the colony gradually fell apart.

Many of the colonists left and helped to establish the city of Galva in 1854. Today, Galva is the third largest city in Henry County, with a population of 2,886. With the colony disbanded, Bishop Hill declined, but some of its principal buildings have survived to the present. In the Old Colony Church today are exhibited many oil paintings by the colony artist, Olof Krans, now considered a leading American "primitive" painter.

FIRST RAILROADS

An event of the greatest importance in the history of Henry County was the building, in 1854, of the first two railroads in the locality. One of these, the Central Military Tract Railroad, was planned as early as 1850. Intended as a link between Galesburg and Mendota, with its line running through Henry County, the Central Military Tract "steam road" was slow in getting started; soon after being completed in 1854 it became a part of the Chicago, Burlington & Quincy system.

It was in 1854, also, that the Chicago, Rock Island & Pacific Railroad was completed through Henry County. After these roads were built, the county progressed rapidly in both population and productivity. And it was the coming of these railroads that resulted in the founding of Kewanee and Galva, two of the largest cities of the county. Many other towns and villages were built along the rights-of-way of the new "Iron Horse" form of transportation.

KEWANEE IS FOUNDED

A familiar name throughout America because of the steam boilers long manu-

factured here, Kewanee was platted in 1854, or just after the Central Military Tract Railroad (now part of the Burlington System) was completed through this part of Henry County. The founders of the city were Captain Sullivan Howard, Nelson Lay, Henry G. Little, R. C. Tenney, George A. Morse and Sylvester Blish.

When the railroad laid its tracks one mile north of the old village of Wethersfield, the men who founded Kewanee were quick to see the advantage of a new town at this point. In the years following, Kewanee grew rapidly in population, became a manufacturing and shipping center, and eventually absorbed the village of Wethersfield, which, as we have seen, was established in 1836.

Today, Kewanee has a total population of 16,821. Not only does it manufacture steam boilers but it also produces valves and fittings, pumps, steel building parts, truck bodies, springs, coal yard equipment, gloves and mittens, trailers and farm implements and machines. It also serves as the trading and commercial center of an area embracing Henry and several other nearby counties and totaling more than 67,000 population.

JENNY LIND CHAPEL

In the village of Andover, just west of the county seat town of Cambridge, may be found the little Jenny Lind Chapel, an outstanding religious landmark of Henry County. It was built in 1854 by the Reverend Lars Paul Esbjorn, first pastor of the Swedish Evangelical Lutheran Church of Andover. He was materially aided in the construction of the chapel by a generous monetary gift from the celebrated singer, Jenny Lind, popularly known in her time as "The Swedish Nightingale."

FIRST CATHOLIC CHURCH

It was in 1865 that Henry County's first Roman Catholic church, St. Mary's, was built in Kewanee city. This little frame house of worship not only served parishioners in Kewanee but in nearby Galva and other towns and villages in the southeast portion of the county. From this pioneer church there evolved the present Visitation Roman Catholic Church, largest Catholic house of worship in Kewanee and one of the architectural sights of the city.

ILLINOIS AND MISSISSIPPI CANAL

Running through the northern portion of Henry County, the old Illinois and Mississippi Canal (popularly known as the Hennepin Canal) was dug at a cost of \$7,000,000 and, soon after it was completed, fell into disuse because it could not compete with railroads. The canal starts at Hennepin, in Putnam County, and after passing through Bureau and Henry counties, empties into the Rock River near the present city of Green Rock. The old Hennepin Canal is now used only for drainage and fishing purposes.

NATIONAL HUSKING CONTEST

An event of national interest took place in Henry County in 1932. This was a national corn-husking contest staged on the farm of Robert A. Peterson, three miles east of Galva city. A crowd estimated at between 50,000 and 60,000 persons was present, as were many newsreel cameramen, radio commentators and newspaper correspondents. The contest was won by Carl Seiler, of Oneida city (Knox County), who set a new world's record when he husked a net load of more than 36 bushels in one hour and twenty minutes. The last national corn-husking contest was staged in 1941.

INVENTORS, AUTHORS, ARTISTS

As we have seen, an unusual number of inventors, authors and artists were either born or lived in Henry County. Of widest interest today is the fact that the automobile self-starter was invented by the late Vincent Bendix, who was born in the county and whose father, the Reverend John Bendix, was a leading Methodist minister of region. Another inventor of the county was the late Fred Francis, of Kewanee, who made numerous improvements on watches manufactured by the Elgin Watch Company.

Of the county's numerous authors, one of the best known is Clarence E. Mulford, who lived in Galva city as a boy and who created that popular fictional character of today "Hopalong Cassidy." Another product of Henry County was the late George Fitch, author of the widely-read "Old Siwash" college stories in the Saturday Evening Post. One of his books, *Homeburg Memories*, tells of his boyhood in Galva.

Two other former Galva residents are Fred D. Glidden, who under the name of "Luke Short" has written many western novels, and his brother, Jonathan Glidden, who uses the pen name of "Peter Dawson" and who also writes best-selling novels of western life.

An outstanding discoverer of literary talent, as well as an author in his own right, was the late Professor James Weber Linn, who left Geneseo city to become one of the most popular professors at the University of Chicago. His aunt was the late Jane Addams, famed American social reformer and humanitarian. Still another writer of Henry County is Harry E. Pratt, author of books on Abraham Lincoln and at present official historian of the State of Illinois.

At Bishop Hill, the nearly 100 paintings of the colony artist, Olof Krans, are attracting a wider and wider circle of admirers each year. He is now considered by art critics as one of the foremost of American "primitive" painters. His unique oils portray life in the Swedish colony; he also turned numerous pictures of Galva and other Henry County scenes. Another artist of the county was the late Rollin Kirby, nationally known cartoonist. He was born in Galva in 1875. Still another native son of Galva was John Grabbe, a celebrated Negro singer.

BISHOP HILL STATE PARK

During the 1930's staff architects of the Historic American Buildings Survey, a government agency, made scale drawings of all of the old colony buildings at Bishop Hill. This work was done under the supervision of Earl H. Reed, a leading Chicago architect who then headed the northern Illinois unit of the Historic American Buildings Survey.

On the completion of the work, copies of the drawings, as well as photographs and historical notes, were placed in the Library of Congress and the Burnham Architectural Library of the Chicago Art Institute. It was at a later date that the State of Illinois acquired Bishop Hill and converted it into an historic shrine, dedicated to the memory of an organized group of people who came to America to find religious and personal freedom.

HARRY E. PRATT

One of the two Henry County men included in the latest (1955) edition of that standard reference work, *Who's Who In America*, is Harry E. Pratt, author and official historian of the State of Illinois. He was born in the county seat town of Cambridge on December 16, 1901, a son of Edward and Katie (Hall) Pratt. After graduating from the University of Illinois in 1923, Mr. Pratt taught in various schools and then, in 1930, became dean of Blackburn College at Carlinville, Illinois. He afterwards became professor of history at Illinois Wesleyan University. In 1950 he was appointed historian of the State of Illinois, with headquarters at Springfield.

ELLIS J. WALLER

In addition to Harry E. Pratt, the latest edition of *Who's Who In America* includes the name of Ellis J. Waller, manufacturer and civic leader. He was born in Kewanee on November 12, 1896, a son of Peter A. and Carrie C. (Peterson) Waller. After graduating from Princeton University in 1919, Mr. Waller joined the Boss Manufacturing Company in New York City. He has been president of the company since 1945. He is also on the board of directors of the Kewanee Hotel Company, Kewanee Manufacturing Company, Peoples National Bank of Kewanee and Kewanee Public Hospital.

HENRY COUNTY TODAY

On the basis of latest United States census returns, a statistical profile of Henry County would show that in 1950 it had a total population of 46,492—an increase of 6.2 over its 1940 figure. This placed it 550th in population rank among the 3,103 counties of the United States. Its largest city, Kewanee, had a population of 16,821.

Occupying a land area of 826 square miles, the county's density of population was 56 inhabitants per square mile. Of the county's total population, 25,345 were classified as urban dwellers (residents of Kewanee, Geneseo, Galva and other cities), 11,700 as rural farm dwellers, and 9,447 as rural non-farm dwellers (residents of towns and villages). There were 4,752 infants under five years of age, 5,231 persons sixty-five years old and over, and the county's median age was given as 33.1 years.

Under the heading of vital statistics, Henry County in 1950 had 999 births, 550 deaths (including 19 infants), and 443 marriages.

In that same year, family income figures showed there were 12,405 families in the county (two or more persons related by marriage or blood), and that the median income of all of these families was \$3,091. More than 22 per cent of these families had an income of less than \$2,000, while 17.1 per cent had incomes of \$5,000 or more.

In the field of education, the county had a total of 7,615 young persons between the ages of seven and seventeen years (school age). There were 5,025 between the ages of seven and thirteen years (primary school age) and 98.0 per cent of these were enrolled in primary schools. Of the total of 2,195 young persons between the ages of fourteen and seventeen (high school age), it was found that 88.2 per cent were enrolled in high schools.

Regarding labor statistics, Henry County in 1950 had a potential labor force of 35,246 (persons fourteen years old and over). Those actually employed, however, totaled 18,690, of which 82.4 per cent were males and 24.2 per cent females. The figures showed further that 5,123 were employed in manufacturing and 4,304 in agriculture. The smallest number, 193, were employed in mining.

In 1950 the county had a total of 15,078 dwelling units (in 1940 it had 12,970). The median number of rooms per unit was given as 5.7. More than 84 per cent were one-dwelling unit detached structures (including occupied trailers), 51.8 per cent had hot running water with private toilet and bath, 65.5 were owner-occupied, 74.1 per cent had central heating, 90.9 per cent had mechanical refrigerators, and 98.0 per cent had radios. There were 11,753 non-farm dwelling units and the median value of these was given as \$6,009.

In 1948, when the last United States business census was taken, Henry County had 598 retail stores which grossed \$45,005,000 in sales. It also had 77 wholesale establishments, which grossed \$38,150,000 in sales. Furthermore, the county had 40 manufacturing plants, and these turned out products in the amount of \$18,356,000.

Under the heading of agriculture, the 1950 figures showed that the county had a total of 3,062 farms, of which 2,820 were classified as commercial farms. More than 50 per cent of all farms were operated by tenants. The average value of land and buildings per farm for all farms was given as \$36,259. In 1949, four years

after the close of World War II, the value of all farm products sold (crops, livestock, poultry, dairy products) was given as \$33,465,000.

In 1950, total bank deposits in Henry County (individuals, partnerships, corporations) amounted to \$46,726,000. Total capital of the county's four savings and loan associations amounted to \$16,562,000, with \$14,912,000 in first mortgage loans outstanding.



CITY OF KEWANEE

Largest city of Henry County, and a major manufacturing center of northern Illinois, is Kewanee, with a population of 16,821. From Kewanee are shipped steam boilers to all parts of America, as well as valves and fittings, pumps, steel building parts, truck bodies, springs, coal yard equipment, gloves and mittens, trailers and farm implements and machines.

Among leading manufacturing plants here, and the number of their employees, are the Walworth Company, valves and fittings (2,300); Kewanee Ross Corporation, boilers (800); Kewanee Machinery & Conveyor Company, farm implements (200); Boss Manufacturing Company, gloves, (300); Kewanee Manufacturing Company, steel and aluminum (86); Kewanee Headwear Company, caps (100); Wm. Demmler & Brothers, core-blowing machines (50); and the Martin Machine Company, trailers (60).

In addition to its industrial role, Kewanee is the commercial and trading center of a large area embracing Henry and other nearby counties and with a population estimated at more than 67,000. In the city's central business district are branches of such national chain stores as A&P, Kroger, National Food, J. C. Penney Company, Montgomery Ward & Company and Sears Roebuck & Company. The city is served by the Kewanee Star-Courier, a daily newspaper with a circulation of 12,669. Just south of the city is located Kewanee Airport.

ALBA TOWNSHIP

ALBA TOWNSHIP

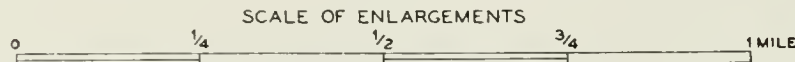
On the eastern border of Henry County lie the fertile acres of Alba Township, which in 1950 had a total population of 414. There are no towns or villages in the area. Through one corner of the township flows the old Illinois and Mississippi Canal (Hennepin Canal), no longer used as a waterway. State 78 traverses the township at its center. It was in 1851 that Alba's first settler, Hugod Golander, arrived and built a log cabin. He was shortly joined by his nephew, John F. Wengergren. At a later period numerous Swedish farmers settled in the township.

ALBA TOWNSHIP

GENERAL HIGHWAY MAP

PREPARED BY THE
BUREAU OF RESEARCH AND PLANNING
DIVISION OF HIGHWAYS
DEPARTMENT OF PUBLIC WORKS & BUILDINGS
IN COOPERATION WITH THE
U.S. DEPARTMENT OF COMMERCE
BUREAU OF PUBLIC ROADS

REVISIONS
SEE COUNTY
MAP
FOR DATES
OF REVISIONS
ON ROAD TYPE
AND CULTURAL
FEATURES.



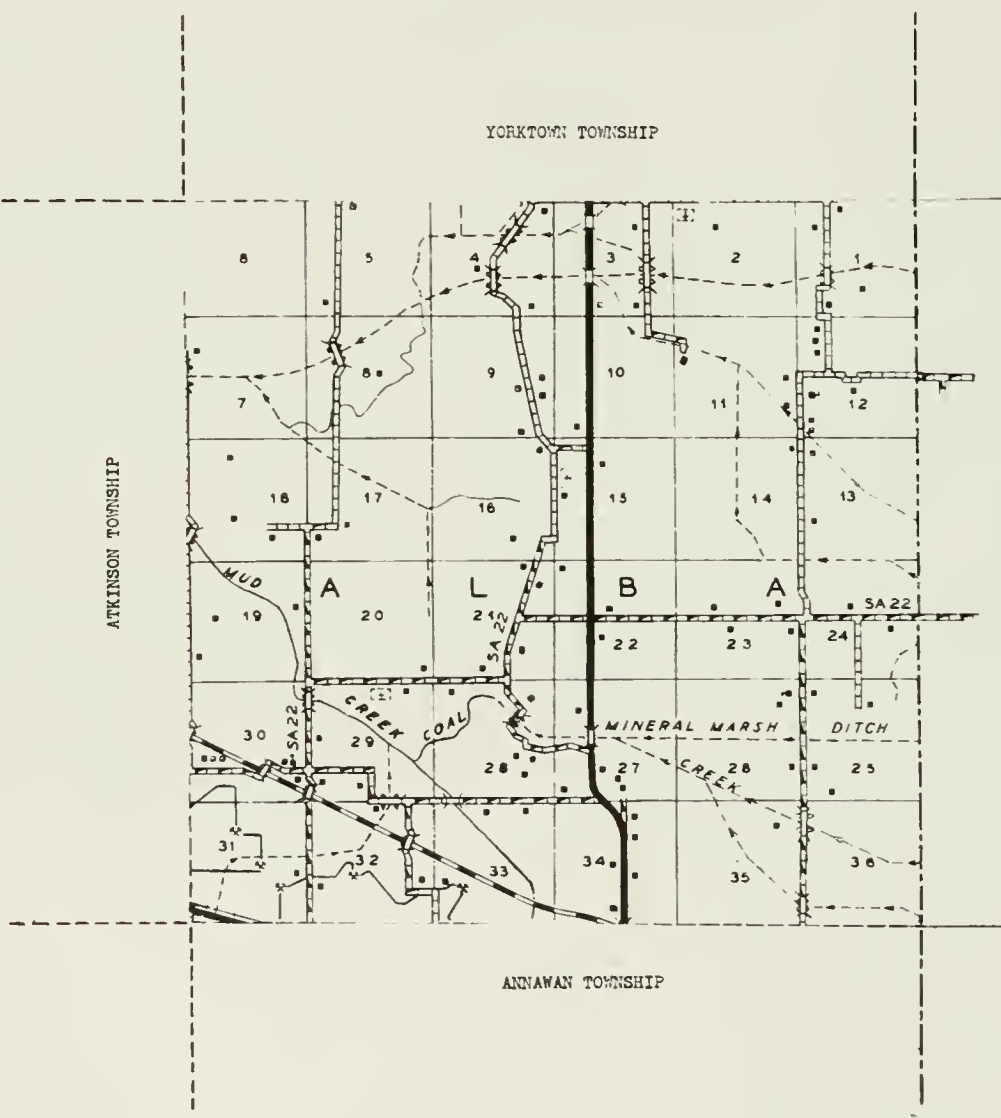
POLYCONIC PROJECTION

YORKTOWN TOWNSHIP

ATKINSON TOWNSHIP

BUREAU COUNTY
T. 47 N.

ANNAPAN TOWNSHIP





BAKER SCHOOL
Annawan

Rt. 1



SCHOOL HOUSE



MAPLE GROVE SCHOOL
Annawan (Vacant)

Rt. 1
 $\frac{1}{2}$ acre



ANNAWAN CATHOLIC CEMETERY
Annawan

Rt. 1



NEW PINE SCHOOL Dist. # 17



RED OAK CEMETERY



OLD KIPP SCHOOL
Annawan

Rt. 1



AMERICAN LEGION 40 & 8 CLUB
Annawan Chet Vandershite



BAKER, W. J. Rt. 1
Annawan A. DeSplinter Ren. 252 A



CAIN, MARGARET MRS. Rt. 1
Annawan J. Cain 160 acres



BAKER, W. J. Rt. 1
Annawan A. Anderson Ren. 385 acres



CHARLET, HARRY Rt. 1
Annawan C. & S. Salzmman 320 acres



BAKER, W. J. Rt. 1
Annawan A. Anderson 2 acres



CROEGAERT, ALPHONSE J. Rt. 1
Annawan 160 acres



BUYSSE, ALFONS Rt. 1
Annawan E. Hudders Ten. 160 acres



DALL, SIDNEY MRS. Rt. 1
Annawan A. Anderson 93 acres



DE REU, LLOYD Rt. 1
Annawan L. VanDamme Ten. 260 acres



DHAMERS, MELL Rt. 1
Annawan J. Fairbanks 160 acres



DE SPLINTER, ALPHONSE Rt. 1
Annawan



DHAMERS, MELL Rt. 1
Annawan J. Fairbanks 160 acres



DE SPLINTER, JOHN Rt. 1
Annawan L. DeSplinter Ten. 160 acres



DWYER, JOHN, CON & MAYME Rt. 1
Annawan M. DeSplinter 230 acres



DHAMERS, JULIUS Rt. 1
Annawan 1/2 acre



ELGIN, EDWARD W. Rt. 1
Annawan 97 acres



ELGIN, EDWARD W. Rt. 1
Annawan V. Elgin Ten. 103 acres



GRAHAM, TINA MRS. Rt. 1
Annawan E. Bates 160 acres



ENGELS, ALFRED R. Rt. 1
Annawan 150 acres



GRIPP, RANY Rt. 1
Annawan A. Gripp Ten. 120 acres



FRITZ, HELENA K. Rt. 1
Annawan 100 acres



HARRISON ESTATE Rt. 2
Prophetstown J. Driessens Ten. 443 A



GARMAN, LESIEK K. Rt. 1
Annawan D. Richter 80 acres



HARRISON ESIAIE Rt. 1
Annawan G. Tompson Ten. 480 acres



HARRISON ESTATE Rt. 1
Annawan R. Sierens Jr. 283 acres



HARRISON ESTATE Rt. 2
Prophetstown E. Driessens Ten. 480 A



HARRISON ESTATE Rt. 1
Annawan P. Shaw 280 acres



HELLER, EARL W. Rt. 1
Annawan R. Heller Ten. 287 acres



HARRISON ESTATE Rt. 1
Annawan E. Gripp 365 acres



HOGGE, ELIZABETH MRS. Rt. 1
Mineral E. Bates 190 acres



HARRISON ESTATE Rt. 1
Annawan K. & F. Kipp Ten. 450 acres



IMLER, CHARLES D. Rt. 1
Annawan 225 acres



IRVINE, JAMES H. Rt. 1
Atkinson J. Harber Ten. 240 acres



KIPP, ELSIE MRS. Rt. 1
Annawan A. Walgrave 320 acres



JENIS, FELIX
Annawan 80 acres



KIPP, ELSIE MRS. Rt. 1
Annawan W. Vyneman 200 acres



JOHNSTON, RUTH MRS. Rt. 1
Atkinson P. Lauwagie 410 acres



KNOWLTON, MINNIE Rt. 1
Annawan V. VanDyke 160 acres



KING, MARGE & SCHMIDT, JOE Rt. 1
Annawan 302 acres



LEE, JOHN Rt. 1
Altona 189 acres



LICKHART BROTHERS Rt. 1
Mineral (George & Elmer) 161½ acres



MILLER, EILERT Rt. 1
Annawan R. Miller Ten. 120 acres



LONCKA, PETER E. Rt. 1
Annawan H. Loncka Ten. 120 acres



MILLER, JENS Rt. 1
Annawan L. DeReu Op. 40 acres



MC CAFFERTY, CHARLES Rt. 1
Annawan V. Vermeire 160 acres



MILLER, JENS Rt. 1
Annawan W. Doubler 20 acres



MC NEILL & DURMAN FARM Rt. 1
Annawan J. Baele Ten. 320 acres



MURPHY, HAYES Rt. 1
Annawan F. VanQuakebeke Ten. 198 A



MURPHY, MYRON Rt. 1
Annawan R. Hartman Ten. 280 acres



PRICHARD ESTATE Rt. 1
Annawan 120 acres



PETERSON, GEORGE Rt. 2
Prophetstown 100 acres



PRITCHARD, ALBERT Rt. 1
Annawan P. Goodwin Ten.



PONT, ROBERT J. Rt. 1
Annawan W. Kipp Ten. 160 acres



PRICHARD, ALBERT A. Rt. 1
Annawan 390 acres



POWELL, FLORENCE MRS. & HARRY Rt. 1
Annawan W. Powell Ten. 280 acres



PRITCHARD, DESSIE Rt. 1
Annawan L. Jackson Ten. 280 acres



PRICHARD, FRED : Rt. 1
Atkinson 240 acres



RAKESTRAW, ROBERT Rt. 1
Annawan



PRICHARD, FRED Rt. 1
Atkinson



RICHTER, DALE W. Rt. 1
Annawan 40 acres



PRICHARD, FRED Rt. 1
Atkinson



RINGLE, STANLEY Rt. 1
Annawan 200 acres



PRICHARD, JOHN W. Rt. 1
Atkinson 250 acres




RUTHERFORD, WILLIAM Rt. 1
Annawan G. Toppert 326 acres



SALZMANN, EARL & DUSING, IRENE
Mineral E. Salzmann 203 $\frac{3}{4}$ acres



VAN CAUWENBERGE, PETER Rt. 1
Annawan R. VanCauwenberge Ten. 200 A



STURTEWAGEN, JULIUS Rt. 1
Atkinson J. Sturtewagen Ten. 198 A



VAN DE VOORDE, HENRY R, Rt. 1
Annawan 120 acres



TAETS, EMIL Rt. 1
Annawan C. Nelson 160 acres



VAN VOORER, FRED Rt. 1
Annawan 120 acres



TOMLINSON, RALPH
Atkinson A. Nutt 240 acres



VERBECK, PETER MRS. Rt. 1
Annawan R. Causemaker Ten. 120 A



WOLF, CLARENCE Rt. 1
Annawan R. Vyneman Ten. 197 acres



VERMEIRE, LEONARD Rt. 1
Annawan 120 acres



ZIMMERMAN, ERNEST Rt. 1
Annawan W. Doubler 311 acres



WILSEY, LYLE G. Rt. 1
Annawan 120 acres

ANDOVER TOWNSHIP

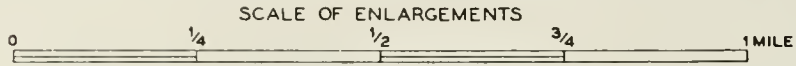
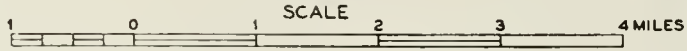
ANDOVER

ANDOVER TOWNSHIP

GENERAL HIGHWAY MAP

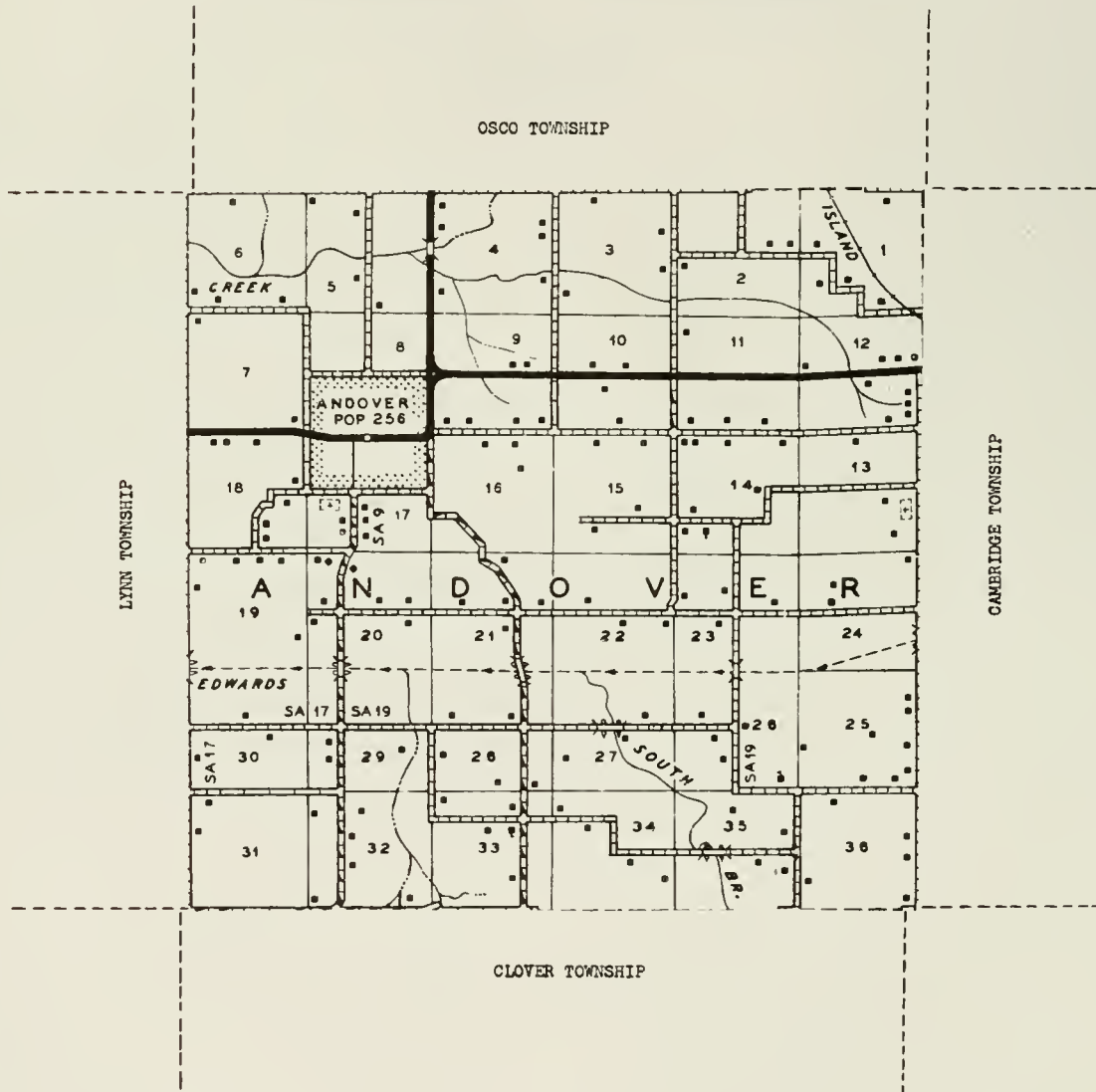
PREPARED BY THE
BUREAU OF RESEARCH AND PLANNING
DIVISION OF HIGHWAYS
DEPARTMENT OF PUBLIC WORKS & BUILDINGS
IN COOPERATION WITH THE
U.S. DEPARTMENT OF COMMERCE
BUREAU OF PUBLIC ROADS

REVISIONS
SEE COUNTY
MAP
FOR DATES
OF REVISIONS
ON ROAD TYPE
AND CULTURAL
FEATURES.



POLYCONIC PROJECTION

OSCO TOWNSHIP



CLOVER TOWNSHIP



ANDOVER

One of the older villages of the county is Andover, which today has a population of 256. It is located in the fertile farming region just west of Cambridge on State 81. An outstanding sight in the village is the historic old Jenny Lind Chapel of the Swedish Evangelical Lutheran Church, an edifice built in 1854 and made possible by a monetary gift from the famous Swedish singer, Jenny Lind.

Andover village was platted in 1841 by the Reverend Ithamar Pillsbury, who was both a Presbyterian minister and a land agent. Associated with him were Eben Townsend and E. A. Mix. The village is situated in Andover Township, with a total population of 834. The first Swedish immigrant in the township, as well as in Henry County, is believed to have been a sailor named Sven Nelson, who arrived about 1840.



ANDOVER METHODIST CHURCH
Pastor Rev. Clark

Andover



THE SWEDISH EVANGELICAL LUTHERAN CHURCH
Andover



ANDOVER GRADE SCHOOL Built 1927
Andover R. Six Prin. Enroll. 110



ANDOVER CEMETERY
Andover



LUTHERAN HOME & FARM SCHOOL FOR
CHILDREN Andover 480 acres




PRESBYTERIAN CEMETERY 2½ acres
Andover Founded 1841



EDWARDS VALLEY SCHOOL Rt. 3
Cambridge 1 acre



ROSEDALE CEMETERY Rt. 3
Cambridge



GRIFFIN RURAL SCHOOL Rt. 3
Cambridge (Discont)



NEW ADDITION OF ROSEDALE CEMETERY Rt. 3
Cambridge



ADAMS, WILLIAM S.
Cambridge

Rt. 3
60 acres



ANDERSON, GEORGE A.
Cambridge

Rt. 2
Ten. House



ANDERSON, ANNIE C.
Cambridge O. Bertelsen

Rt. 1

Ten. 255 acres



ANDERSON, GEORGE A.
Cambridge

Rt. 2
290 acres



ANDERSON, CARL
Cambridge

Rt. 3
27 acres



ANDERSON, GEORGE A.
Cambridge

Rt. 3
172 acres



ANDERSON, EMERY
Cambridge J. Reed Ten.

Rt. 3
375 acres



ANDERSON, JOHN A.
Cambridge

Rt. 3
92 acres



ANDERSON, MARTIN R. Rt. 3
Cambridge G. Lindbeck Ten. 160 acres



ARNSTEDT, WALTER Rt. 3
Cambridge 60 acres



ANDERSON, VERNON Rt. 3
Cambridge C. Swanson Ten. 80 acres



ARNSTEDT, WALTER Rt. 3
Cambridge 68 acres



ANDERSON, WILBERT C. Rt. 3
Cambridge 156 acres



ARTHENS, DOROTHY Rt. 3
Cambridge Hedbloom Bros. Ten. 80 A



ARNDT, PEARL MRS. Rt. 3
Cambridge 240 acres



BAZE, HOWARD Rt. 3
Cambridge 120 acres



BECK, KENNETH Rt. 3
Cambridge 80 acres



BLIXT, ARTHUR
Andover C. Anderson Ten. 20 acres



BECK, KENNETH Rt. 3
Cambridge 40 acres



BLOOM, IDA MRS. 200 acres Rt. 3
Cambridge Mr. & Mrs. C. Bloom Ten.



BENGSTON, ARTHUR Rt. 3
Cambridge 34½ acres



BOLTENSTERN, VICTOR Rt. 3
Cambridge W. Johnston Ten. 220 A



BENGSTON, EDNA Rt. 3
Cambridge L. Johnson Ten. 214 acres



BOYER, DWIGHT Rt. 3
Cambridge 80 acres



BRITTON, DOROTHY Rt. 1
Lynn Center W. Headley Ten. 120 A



CARLSON, ANNA MRS. Rt. 1
Lynn Center O. Stephenson 43 acres



BRODD, MABEL & JOHNSON, FRANKLIN
Andover D. Brodd 247 acres



CARLSON, EDWIN C. Rt. 2
Cambridge V. Steffen Ten 160 acres




BUDD, JAMES L.
Andover 20 acres



CARLSON, OSCAR C. Rt. 3
Cambridge 96 acres



BUMANN, HERMAN (Andover Lake)
Andover $\frac{1}{4}$ acres



CARLSON, OSCAR W. So. Fst. St.
Cambridge 30 acres



CARLSON, VERNON Rt. 3
Cambridge R. Bolin 80 acres



CLIFFORD, W. K. Rt. 3
Cambridge R. Hanson Ten. 120 acres




CARLSON, VICTOR Rt. 3
Cambridge 50 acres



CLIFFORD, WOODBRIDGE Rt. 1
Woodhull J. Thor Ten. 160 acres



CHARLSON, DEWAYNE E. Rt. 3
Cambridge 160 acres



CLIFFORD, WOODBRIDGE
Cambridge 200 acres



CHARLSON, EDWIN F. Rt. 3
Cambridge 80 acres



CURRAN, FRANK A. Rt. 3
Cambridge 121 $\frac{3}{4}$ acres



DANIELSON, FRANK
Lynn Center

Rt. 1
6¼ acres



EASTLAND, CARL
Cambridge E. Hedblom Ten.

Rt. 1
160



DANIELSON, MARY MRS.
Lynn Center

Rt. 1
40 acres



EDMUND, JOHN W. SR.
Cambridge J. Edmund Jr.

Rt. 3
10 acres



DOBBS, RAY
Cambridge G. Noble Ten.

180 acres



ENGWELL, HULDAH
Cambridge L. Engnell Ten.

Rt. 3
160 acres



DOWNING, ERNEST
Cambridge

120 acres



FAIR, ARNOLD
Cambridge

Rt. 3
85 acres



FRANSENE, C. ALBERT Rt. 3
Cambridge 75 acres




GRADERT, RALPH Rt. 3
Cambridge 208 acres




FRANSENE, C. ALBERT Rt. 3
Cambridge C. Fransene Ten. 95 acres



GRAHAM, ELMER MRS. Rt. 3
Cambridge H. Taylor 23 acres



FREET, DALE E. Rt. 3
Cambridge 5 acres



GRYMONPREZ, LEO E. Rt. 1
Lynn Center R. Teerlinck



GARDNER, WILSON Rt. 3
Cambridge 100 acres



GUSTAFSON, LESTER Rt. 3
Cambridge 80 acres



GUSTAFSON, MABLE MRS. Rt. 3
Cambridge R. Gustafson Ten. 160 acres



HEPNER, ROBERT Rt. 3
Cambridge 2 acres



HAMMERSTROM, OSCAR Rt. 3
Cambridge V. Leander Ten. 80 acres



HOLT, JOHN MRS. Box 3 Rt. 1
Andover F. Hines Ten. 4 acres



HANNERSTROM, GUST Rt. 3
Cambridge 60 acres



HULSLANDER, EDWARD C. Rt. 3
Cambridge K. Danlberg Ten. 125 acres



HEPNER, EDWARD Rt. 3
Cambridge 120 acres




HULTGREN, LUTHER Rt. 1
Lynn Center D. Swanson Ten. 160 A



HULTGREN, R. H. Rt. 1
Lynn Center R. Hultgren &
D. Swanson 240 acres



JOHNSON, ALMOND Rt. 1
Lynn Center D. Johnson Ten. 300 A



HUTCHINSON, LESTER S. Rt. 3
Cambridge 60 acres



JOHNSON, ALVIN T. Rt. 3
Cambridge 160 acres



IBARRA, ELIZABETH TAYLOR MRS. Rt. 3
Cambridge F. Hemphill Ten. 160 A



JOHNSON, ANNA MISS Rt. 1
Lynn Center R. Price Ten. 120 A



IBARRA, ELIZABETH TAYLOR MRS. Rt. 3
Cambridge C. Nelson Ten. 160 acres



JOHNSON, CARL E. Rt. 1
Lynn Center 23½ acres



JOHNSON, DUAIN Rt. 1
Lynn Center W. Gardner Ten. 145 acres



JOHNSON, IVAR F. Rt. 3
Cambridge 84½ acres



JOHNSON, GEORGE W. Rt. 3
Cambridge J. Reed Ten. 86 acres



JOHNSON, J. ALBERT JR. Rt. 3
Cambridge C. Lindholm Ten. 80 acres



JOHNSON, GEORGE W. Rt. 3
Cambridge J. Reed Ten. 230 acres



JOHNSON, J. WALTER Rt. 3
Cambridge 85 acres



JOHNSON, HAZEL MRS. Rt. 3
Cambridge 160 acres




JOHNSON, LAWRENCE F. Rt. 3
Cambridge 83 acres



JOHNSON, LUELLA MRS. Rt. 1
Lynn Center C. Wexell Ten. 190 A



JOHNSON, WALTER Box 62
Andover S. Carlson 5 acres



JOHNSON, QUENTIN Rt. 3
Cambridge 195 acres



KESSLER, CHARLES N. Rt. 3
Cambridge 80 acres




JOHNSON, RALPH & CHESTER Rt. 2
Cambridge J. Johnson Ten. 22½ acres



KIMLER, GEORGE MRS. Rt. 1
Lynn Center D. Evander 8 acres



JOHNSON, WALTER
Andover L. Conrad Ten. 5 acres



KLAWONN, W. E. Rt. 3
Cambridge I. Klawonn Ten. 190 acres




LARSON BROS. Rt. 3
Cambridge L. Mardock Ten. 140 acres



LARSON, FRANK Rt. 3
Cambridge R. Johnson Ten. 80 acres



LARSON BROS. Rt. 3
Cambridge D. Gustafson Ten. 160 A



LEANDER, PERRY Rt. 3
Cambridge V. Leander Ten. 105 acres



LARSON BROS. (ART & EMIL) Rt. 3
Cambridge C. Lundburg Ten. 170 acres



LEIF, ALF S. Rt. 3
Cambridge 180 acres



LARSON, CARL, ERIC ESTATE Rt. 3
Cambridge Larson Bros. Ten. 240 A



LINDBERG, MAURICE Rt. 1
Lynn Center D. Newman 203 1/2 acres



LINDBERG, HORTON
Cambridge

Rt 1
287 acres



LOVE, HAROLD
Lynn Center

Rt. 1
160 acres



LINDBURG, HORTON
Cambridge

Rt. 3



LUNDGREN, ERIC
Cambridge D. Swanson

Rt. 3
65 acres



LINDSTROM, CLARA MRS.
Lynn Center

Rt. 1
20 acres




LUTHERAN PARSONAGE & ORGINIAL
CEMETERY



LITTLE, HARLAN & MAE
Cambridge W. Olson Ten.

Rt. 3
350 acres



LYNN, A. L.
Lynn Center

Rt. 1
12½ acres



MANNING, FLOYD
Andover 2½ acres



MOORE, CHESTER
Cambridge Rt. 3
1 acre



MC CONNEL, SIDNEY
Cambridge R. Stearns Ten. Rt. 3
29½ acres



NELSON, F. AUGUST
Cambridge M. Nelson Rt. 3
160 acres



MILLER, DONALD C.
Lynn Center C. Eisentrager Rt. 1
157 A



NELSON, FRED G.
Cambridge Rt. 3
23 acres



MOODY, KENNETH
Andover Rt. 3
45 acree




NELSON, KENNETH C.
Woodhull W. Hanson Ten. Rt. 3
240 acres



NELSON, OTTO ESTATE Rt. 1
Lynn Center R. Ryan Ten. 100 acres



NOLLE, EDWIN Rt. 3
Cambridge E. DePaluw Ten. 200 acres



NEWMAN, OSCAR E. Rt. 3
Cambridge W. Newman Ten. 200 acres



NYE, CLARENCE Rt. 3
Cambridge B. Mardock Ten. 220 acres



NOBLE, ARTHUR Rt. 3
Cambridge 160 acres



NYE, CLARENCE DR. & JAMES Rt. 3
Cambridge G. Peterson 180 acres



NOBLE, LEVERETTE Rt. 3
Cambridge Q. Swanson Ten. 120 acres



NYE, JOHN C. Rt. 3
Cambridge R. Nye 110 acres



OLSON BROS. Rt. 1
Lynn Center 140 acres



PALMER, M. G. 120 acres Rt. 3
Cambridge Mr. & Mrs. J. Wisley Ten.



OLSON, FRANK Rt. 3
Cambridge H. Olson Ten. 60 acres



PARRISH, WILLIAM MR. & MRS. 80 acres
Cambridge



OLSON, OLGA F. MRS. Rt. 1
Lynn Center J. Olson 40 acres



PETERS, CARL Rt. 1
Lynn Center 12½ acres



OWENS, ARNO J. Rt. 1
Woodhull 282 acres



PETERS, HERMAN Rt. 1
Lynn Center 140 acres




PETERSON, ANNA Rt. 3
Cambridge R. Broline Ten. 29 acres



PETERSON, IVAN Rt. 1
Cambridge H. Nelson 180 acres



PETERSON, DALE J. Rt. 3
Cambridge 75 acres



PETERSON, LA VERNE $\frac{1}{2}$ acre Rt. 3
Cambridge (Formerly Fairview School)




PETERSON, EMMA Rt. 3
Cambridge J. Kneuppel Ten. 80 acres



PETERSON, LAVERN H. Rt. 1
Woodhull K. Rehn Ten. 244 acres



PETERSON, EMMA J. Rt. 3
Cambridge R. Roger Ten. 110 acres



PETERSON, OTTO Rt. 3
Cambridge L. Peterson Ten. 95 $\frac{1}{2}$ A



PETERSON, RANDOLPH Rt. 3
Cambridge W. Nelson 160 acres



PORSCHKE, ROBERT Rt. 1
Dynn Center 120 acres



PETERSON, RANDOLPH Rt. 1
Lynn Center R. Nelson 212 acres



REHN, MARIA C. MRS. Rt. 1
Lynn Center G. Rehn 244 acres



PETERSON, WALLACE MRS. Rt. 1
Lynn Center S. Peterson 120 acres



RISHEL, W. D. Rt. 3
Cambridge R. Roach Ten. 160 acres



POPPY, WILLIAM Rt. 1
Lynn Center 200 acres



ROBERTSON, WILBER Rt. 3
Cambridge L. Robertson Ten. 130 acres



SAMUELSON, MRS. MINNIE Rt. 3
Cambridge G. Arnstedt Ten. 180 A



SCHNEIDER, ROBERT Rt. 1
Lynn Center J. Schneider 204 acres



SCHMEDT, HENRY Rt. 3
Cambridge 305 acres



SCHROEDER, WILLIAM J. Rt. 1
Lynn Center 47 acres



SCHMEDT, PAUL Rt. 3
Cambridge 357 acres



SCOTT, IRWIN MR. Rt. 1
Cambridge 80 acres



SCHMOLL, ELMER Rt. 1
Andover 20 acres



SLATER, MABEL MRS. Rt. 3
Cambridge D. Grant Ten. 80 acres



SOLOMONSON, J. AUGUST & GRACE B.
Cambridge S. Spivey Ten. 200 acres



STEWART, VIOLET M. Rt. 3
Cambridge 122 acres



STEN, ERIC D. Rt. 3
Cambridge 65 acres



STREED, ERIC Rt. 3
Cambridge R. Olson Ten. 196 acres



STEPHENS, LLOYD E.
Andover Box 55 9 $\frac{3}{4}$ acres



STROMQUIST, THERON Rt. 3
Cambridge 110 acres



STERLING, JOHN Rt. 3
Cambridge 75 acres



SULLIVAN, KENNETH MR. & MRS. Rt. 3
Cambridge 70 acres



SWANSON, AUGUST Rt. 3
Cambridge Q. Swanson Ten. 50 acres



TAYLOR, HAROLD Rt. 3
Cambridge 45 acres



SWANSON, AUGUST Rt. 1
Lynn Center Q. Swanson 70 acres



TROUT, GUY E. Rt. 1
Lynn Center 6 acres



SWANSON, GEORGE Rt. 1
Lynn Center C. Swanson 80 acres




TROUT, GUY Rt. 3
Cambridge 25 acres



SWANSON, SELMA O. MRS. Rt. 3
Cambridge C. Nelson Ten. 120 acres



VAN DE VIERE, RAYMOND Rt. 3
Cambridge E. Young Ten. 160 acres



VINCKEL, EDITH K, MRS. Rt. 1
Lynn Center A. Lundell 162 acres



WILLARD, SAMUEL F. Rt. 3
Cambridge




VINCKEL, JAMES P. Rt. 3
Cambridge J. Wells Ten. 285 acres



YOUNGBERG, JUSTICE
Andover 5 acres



WARFIELD, C. H. Rt. 3
Cambridge W. Anderson Ten. 160 A



YOUNG, RALPH Rt. 3
Cambridge O. Briggs Ten. 160 acres



WARNER, VICTOR ESIAIE Rt. 1
Lynn Center C. Peters 38 acres



ZOBRIST, ROBERT Rt. 3
Cambridge 110 acres

ANNAWAN TOWNSHIP

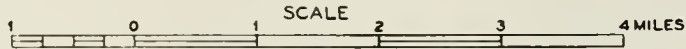
ANNAWAN

ANNAWAN TOWNSHIP

GENERAL HIGHWAY MAP

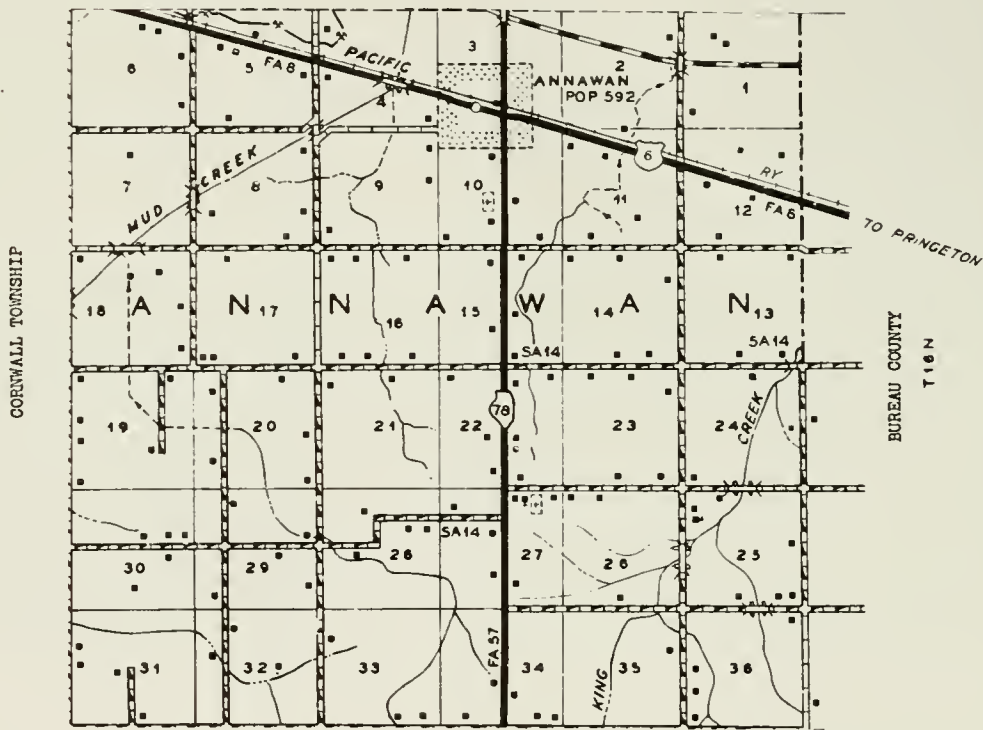
PREPARED BY THE
BUREAU OF RESEARCH AND PLANNING
DIVISION OF HIGHWAYS
DEPARTMENT OF PUBLIC WORKS & BUILDINGS
IN COOPERATION WITH THE
U.S. DEPARTMENT OF COMMERCE
BUREAU OF PUBLIC ROADS

REVISIONS
SEE COUNTY
MAP
FOR DATES
OF REVISIONS
ON ROAD TYPE
AND CULTURAL
FEATURES.



POLYCONIC PROJECTION

ALBA TOWNSHIP



KEWANEE TOWNSHIP



ANNAWAN

Annawan village was laid out in 1853 by Charles Atkinson, who also founded the villages of Atkinson and Cleveland. He was one of the earliest settlers of Henry County. The first building in Annawan village was a combination general store and dwelling house erected in 1853 by Silas Morton. Today, the village has a population of 592. It is located on the Chicago, Rock Island & Pacific Railroad and at the junction of US 6 and State 78. The village is situated in Annawan Township, which has a total population of 1,141. First settler of the township was Daniel Morton, who came in 1846.



E.U.B. CHURCH PARSONAGE Sheffield
Rev. & Mrs. L. E. Davis Rt. 1



FAIRVIEW EVANGELICAL UNITED BRETHREN CHURCH
100 yrs. 1854-1954 Pastor Lyold Davis



SACRED HEART CHURCH & SCHOOL
Rev. Father Charles Martell

Annawan



ANNAWAN HIGH SCHOOL ATHLETIC FIELD
Annawan



ANNAWAN SCHOOL DIST. #226
Mineral F. Bergman Ten. 2 acres



ANNAWAN HIGH SCHOOL
Annawan G. Shives Princ.




ANNAWAN CEMETERY
Annawan



ANDOVER LAKE PARK
Andover



U.S. GOVERNMENT
Annawan Rt. 1



GOVERNMENT STORAGE BINS
Annawan



ALGER, NOISE B.
Annawan J. DeMay Ten. 240 acres Rt. 1



HOME OF THE ANNAWAN BOLDERS GUILD
Rt. 1 Annawan



ANDREWS, JAMES H.
Kewanee W. Martin Rt. 1
100 acres



MIDLAND COAL CO.
Sheffield W. Hoefler Ten. 278 acres Rt. 1



BARKER, FLORO
Annawan R. VanDeRostyne Ten. 240 A Rt. 1



BEYER, FRANK A. Rt. 1
Annawan M. Clary 400 acres



BOELENS, EDWARD Rt. 1
Annawan A. Boelens Ten. 160 acres



LOWE MRS. Kewanee Rt. 3 200 A
W. Beuster



BOHART, HENRY J. Rt. 1
Annawan 80 acres



OLOOME, AUGUST Rt. 1
Annawan 80 acres



BOLLENGIER, JULIA
Annawan V. Bollengier Ten. 105 acres



BOELENS, EDMOND
Annawan A. Boelens Ten. 160 acres



BOOTH ESTATE Rt. 1
Sheffield L. Leonard Ten. 160 acres




CALHOUN ESTATE Jerry Pickert Agent
Annawan V. Wancket 320 acres



CROEGAERT, ALOIS A. Rt. 1
Annawan V. Croegaert Ten. 104 acres



CAVANAUGH, EMILY MRS. Rt. 1
Annawan J. Orr Ten. 80 acres



CROSBY, DONAOD E. Rt. 1
Sheffield 200 acres



CLARK, ELMA MRS. Rt. 1
Sheffield W. Currier Ten. 160 acres



CURRIER, WILLIAM Rt. 1
Sheffield 280 acres



COUVE, HENRY L. Rt. 3
Kewanee L. Foerder 200 acres



CURRIER, WILLIAM Rt. 3
Sheffield 200 acres



CURTIS, ANNE M. Rt. 1
Mineral R. Kuster Ten. 160 acres



DE MAY, AUGUST Rt. 1
Annawan W. DeMay Ten. 160 acres



DECKER, CLARENCE Rt. 1
Annawan 80 acres



DEMAY, EDWARD B. Rt. 1
Annawan 80 acres



DECKER, PHIL Rt. 1
Annawan H. Earley 160 acres



DE MAY, EDWARD Rt. 1
Annawan 160 acres



DE DECKER, JULIUS Rt. 1
Annawan R. Taets Ten. 240 acres



DE MAY FRANK Rt. 1
Annawan A. De May Ten. 160 acres



DESPLINTER, RAY Rt. 1
Annawan R. Wells Ten. 107 acres




DYNES, GEORGE C. Rt. 1
Annawan A. Hulting Ten. 160 acres



DE VOS, CAMIEL Rt. 1
Annawan P. DeVos Ten. 160 acres



EARLEY, V. P. Rt. 3
Kewanee 195½ acres



DOY, LEILA Rt. 1
Kewanee E. Dynes 100 acres



FRONK, CORINNA MISS Rt. 1
Annawan E. Fronk Ten. 160 acres



DYNES, GEORGE Rt. 1
Annawan K. Wildemuth 200 acres



FURGUSEN ESTATE Rt. 1
Annawan C. Miller Ten. 80 acres



GASH, JAMES
Kewanee W. Gash

Rt. 3
120 acres



GRADERT, HENRY
Mineral M. Gradert Ten.

Rt. 1
160 acres



GILBRAITH, LYLE
Annawan L. Gilbraith Ten.

Rt. 1
278 A



GRADERT, HARROLD
Annawan C. Robinson Ten.

Rt. 1
260 acres



GILBRAITH, LYLE
Annawan

Rt. 1
278 acres



GRADERT, LLOYD
Annawan

Rt. 1
250 acres



GRADERT, HENRY
Mineral D. Rakestraw Ten.

Rt. 1
188 acres



GRIPP, EDWARD
Annawan Box 57

Rt. 1
5 acres



GRYPP, WALTER
Kewanee

Rt. 3
1 acre




HEATH, HARRY H.
Annawan

Rt. 1
160 acres



GRYPP, WALTER A.
Kewanee

Rt. 3
160 acres



HEISE, CHARLES
Annawan C. Gustafson

Rt. 1
145 acres



HARRISON ESTATE
Annawan H. Rakestraw

Rt. 1
400 acres



HERMIE, JULIUS
Kewanee S. Newman

Rt. 3
240 acres



HASSELMAN, ELMER F.
Kewanee

Rt. 3
80 acres




HERMIE, TOM
Annawan J. Hermie Ten,


Rt. 1
80 acres



NELSON, ANICE & HOLMQUIST, DOROTHY
Kewanee D. Quart Rt. 3 160 acres



HUMPHRYS, BESSIE Rt. 1
Mineral C. Rigg Ten. 107 acres



HOWARD, WALT Rt. 1
Annawan H. Thompson Ten. 534 acres



HUMPHREYS, CHARLES
Sheffield A. VonHyfte Ten. 180 A



HOWES, WILLIAM MRS. Rt. 1
Annawan O. Hulslander Ten. 240 A



HUMPHREY, C. E. & ZOE Rt. 1
Annawan A. Doubler 160 acres




HOWES, WILLIAM B. Rt. 1
Annawan W. Haverback 261 acres



HUMPHREY, C. E. Rt. 1
Annawan R. Hodgett Ten. 160 acres



JAGERS, J. C. Rt. 1
Annawan G. Jagers Ten. 242 acres



LARSON, DEAN C. Rt. 1
Annawan 100 acres



JOHNSON, CHARLES A. Rt. 1
Annawan 116 acres



LARSON, EDNA Rt. 1
Annawan D. Larson Ten. 86 acres



JOHNSON, E. A. Rt. 3
Kewanee



LEMPKE, REINHARD Rt. 1
Sheffield 78 acres



JOHNSON, E. A. Rt. 3
Kewanee W. Essler Ten. 44 $\frac{1}{2}$ acres



LEONHART, AUGUST Rt. 1
Annawan F. Keim 243 acres



LEONHART, HELEN MRS. Rt. 1
Annawan C. Caunells Ten. 160 acres



MACHESNEY, VERNE H. Rt. 1
Annawan 80 acres



MACHESNEY, HOWARD Rt. 1
Annawan J. Machesney 186 acres



MARKS, BELLE MRS. Rt. 1
Annawan L. Atwell Ten. 80 acres



MACHESNEY, HOWARD Rt. 1
Annawan J. Machesney



MC BROOM, I.M.N. ESTATE Rt. 1
Annawan G. DeSmith 280 acres



MACHESNEY, NORA MRS. Rt. 3
Kewanee G. Machesney 160 acres



MERCER, CLARENCE Rt. 3
Kewanee C. Holmes Ten. 160 acres



MILLER, GROVER Rt. 1
Annawan H. VanDeVoorde Ten. 110 A



MOON, BLANCHE B. MRS. Rt. 3
Kewanee H. Peart 80 acres



MILLER, RAYMOND Rt. 1
Annawan 120 acres



MOON, GEORGE D. Rt. 1
Annawan H. Moon Ren. 80 acres



MINNAERT, ARTHUR C. Rt. 1
Annawan 97 acres



MOON, GEORGE D. Rt. 1
Annawan H. Moon 140 acres



MOENS, MARY ESTATE Rt. 1
Annawan E. Cathelyn Ten. 314 acres



MOON, JOHN Rt. 1
Annawan W. Moon 120 acres



MOON, ORA & ZORA Rt. 1
Sheffield E. VanWassenhove Ten. 80 A



O'BRIEN, M. L. MRS. Rt. 1
Annawan R. Schoutteet Ten. 147 A



MURPHY, HAYES Rt. 1
Annawan M. Norway Ten. 160 acres



ODGEN, WILLIAM Rt. 1
Mineral P. Sturtewagen Ten. 170 A



NASH ESTATE Rt. 1
Sheffield 80 acres



ORREY, ETHEL Rt. 1
Sheffield 120 acres



NASH ESTATE Rt. 1
Annawan 280 acres




OVART, LESLIE Rt. 3
Kewanee 120 acres



QUART, ROY
Annawan

Rt. 1
80 acres




PALMER, W. R. ESTATE
Sheffield

Rt. 1



PALMER, BLANCHE MRS.
Sheffield E. Earley Ten.

Rt. 1
80 acres




PARKER, JOHN
Annawan G. Parker

Rt. 1
240 acres



PALMER, HARVEY
Annawan J. Griffin Ten.

Rt. 1
160 acres




PAULEY, BEN
Kewanee

Rt. 3
1 acre



PALMER, JOHN ESTATE
Sheffield D. Ball Ten.

Rt. 1
196 acres



PEART, HAROLD
Annawan

Rt. 1
80 acres



PEART, LOYS & GAIL
Annawan Gail Peart

Rt. 1
198 acres



PETTIS, EDWIN
Kewanee

Rt. 1
140 acres



PEART, LOYS & GAIL
Kewanee G. Peart

Rt. 3
81 acres



PETTIS, FRANK
Kewanee

Rt. 3
20 acres



PEART, MORLEY B.
Annawan

Rt. 1
123½ acres



PONT, ANNIE
Annawan

Rt. 1
20 acres



PETTITT, ROY C.
Kewanee

Rt. 3
160 acres



PONT, LELAH
Annawan M. Moon & D. Harvey

Rt. 1
100 A



PONT, ROY W. Rt. 1
Annawan 107 acres



POWELL, MELL Rt. 1
Annawan J. DeMay Ten. 160 acres



PONT, ROBERT J. Rt. 1
Annawan 47 acres



POWELL, MELL Rt. 1
Annawan C. & E. Powell Ten. 120 A



POWELL, AUGUST Rt. 1
Annawan 120 acres



POWELL, MELL Rt. 1
Annawan E. Powell 200 acres



POWELL, AUGUST Rt. 1
Annawan J. DeCraene 80 acres



PRINCE, GEORGE Rt. 1
Annawan J. Pfromer Ten. 80 acres



PRITCHARD, A. & MUNSON, P. Rt. 1
Annawan F. Norway Ten. 145 acres



SPEARS, GEORGE A. Rt. 1
Sheffield 120 acres




RICHTER, WALTER Rt. 3
Kewanee 320 acres



TEERLINCK, ED Rt. 1
Annawan W. Teerlinck 80 acres



RIGG, KENNETH Rt. 1
Mineral C. Rigg Ten. 160 acres



TEERLINCK, ED Rt. 1
Annawan 160 acres



SIMAYTIS, JOHN Rt. 3
Kewanee 80 acres



TEERLINCK, WILLIAM Rt. 1
Annawan D. Teerlinck 80 acres



TENNEY, HARRY
Annawan

Rt. 1
298 acres



VAN HEFTY, LAWRENCE
Annawan Empty School (Closed 2 Yrs)

Rt. 1



TENNEY, WALTER H.
Annawan F. Decker

Rt. 1
137 acres



VAN HYFTE, EMMA MRS.
Annawan R. Thompson Ten.

Rt. 1
1 acre



THOMPSON, GEORGE
Annawan O. Croegaert

Rt. 1
122 acres



VAN HYFTE, JOHN JR.
Annawan

Rt. 1
80 acres



VAN DE ROSTYNE, HERMAN
Sheffield

Rt. 1
80 acres



VAN HYFTE, LAWRENCE
Annawan A. Wilson Jr. Ten.

Rt. 1
120 A



VAN HYFTE, LEE, MR. & MRS. Rt. 1
Annawan 80 acres



VER BAKER, FRANK Rt. 1
Sheffield R. Doy Ten. 115 acres



VAN HYFTE, LAWRENCE Rt. 1
Annawan F. Loncka Ten. 147 acres



VERBECK, FRANK Rt. 1
Annawan R. Verbeck Ten. 160 acres



VAN HYFTE, MARVIN Rt. 1
Annawan 130 acres



VER DICK, FRANK Rt. 1
Annawan E. Yordy Jr. 104 acres



VAN HYFTE ESTATE
Sheffield J. VanHyfte Ten. 160 acres




VERDICK, LAWRENCE C. Rt. 1
Annawan 20 acres



VER KRUYSE, CLARA Rt. 1
Annawan F. DeSmet Ten. 105 acres



WAGGONER, MABELLE Rt. 1
Atkinson M. VanDeRostyne Ten. 160 A



VERMEIRE, ANDREW Rt. 1
Sheffield R. Whittington Ten. 200 A



WELLS, MATT Rt. 1
Annawan R. Wells Ten. 120 acres



VERMIERE, ANDREW Rt. 1
Sheffield 200 acres



WEYGANDT, HELEN Rt. 1
Annawan A. Domolyn Ten. 103 acres



VINSON, ETHEL MRS. Rt. 3
Kewanee C. Miller 120 acres



WILDEMUTH, HAROLD SR. Rt. 1
Annawan H. Wildemuth Jr. 303 acres

ATKINSON TOWNSHIP

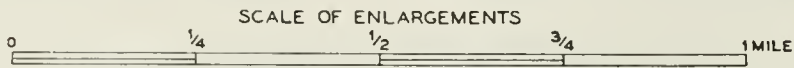
ATKINSON

ATKINSON TOWNSHIP

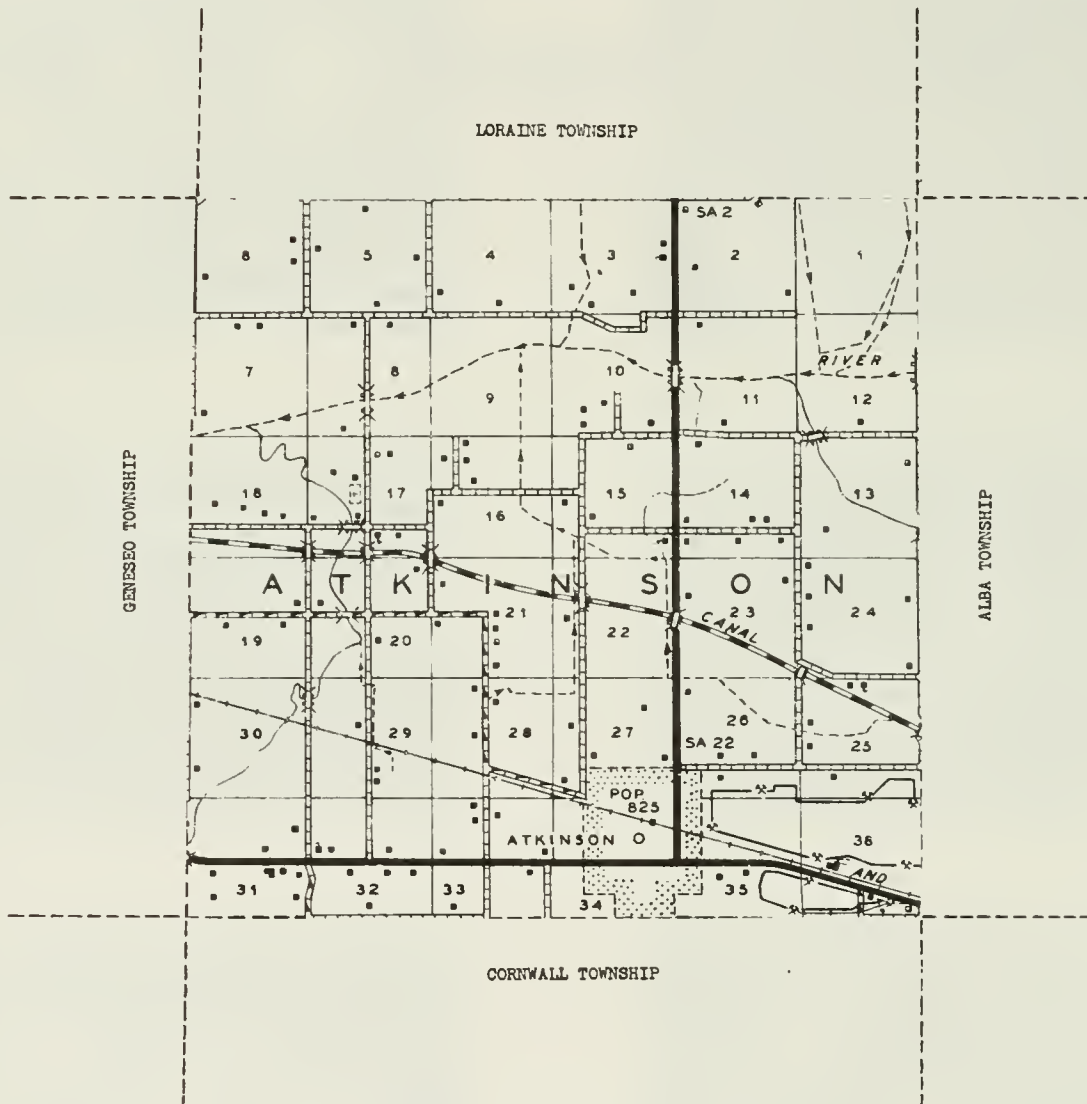
GENERAL HIGHWAY MAP

PREPARED BY THE
BUREAU OF RESEARCH AND PLANNING
DIVISION OF HIGHWAYS
DEPARTMENT OF PUBLIC WORKS & BUILDINGS
IN COOPERATION WITH THE
U.S. DEPARTMENT OF COMMERCE
BUREAU OF PUBLIC ROADS

REVISIONS
SEE COUNTY
MAP
FOR DATES
OF REVISIONS
ON ROAD TYPE
AND CULTURAL
FEATURES.



POLYCONIC PROJECTION





ATKINSON

Located in the fertile farming region just east of Geneseo, the town of Atkinson was laid out in 1858 by Charles Atkinson, an early settler of the county who also founded the villages of Cleveland and Annawan. He spent his last years in Moline. Today, the town of Atkinson has a population of 825. In addition to numerous retail stores and service establishments, the town's business district contains a postoffice, banking facilities and a branch of the Railway Express Agency. Atkinson is located on the Chicago, Rock Island & Pacific Railroad and on US 6. It is the only community in Atkinson Township, which has a total population of 1,287. First settler of the township was Andrew Taylor, who arrived in 1836.



CONGREGATIONAL CHURCH

Atkinson




ST. ANTHONY CHURCH
Rt. 1 200 acres

Atkinson



ST. ANTHONYS CATHOLIC CHURCH & SCHOOL
Atkinson



BRANDON, SCHOOL
Atkinson

Rt. 1
 $\frac{1}{2}$ acre



DE SUTTER, RAYMOND
Atkinson Old Standard School

Rt. 1

1 acre



BASS SCHOOL
Atkinson

Rt. 1
 $\frac{3}{4}$ acre



FORMERLY SPRING CREEK SCHOOL

1 acre



ATKINSON COMMUNITY SCHOOL Built '42
Atkinson First Prin. H. Allison




SPRING CREEK CEMETERY
Founded 1861 2 acres




ATKINSON CONSOLIDATED GRADE SCHOOL
#232 Atkinson W. Kuebler Prin.



ST. ANTHONYS CATHOLIC CEMETERY
Atkinson



LIBERTY CEMETERY & CHURCH



MIDLAND ELECTRIC COAL CORPORATION
Atkinson Rt. 1



OPHIEM CEMETERY



U.S. ARMY CORPS OF ENGINEERS Rt. 1
Genes eo Canal Maintenance 1 acre



BENGTSON, ERNST MR. & MRS. Rt. 1
Geneseo 160 acres



ATWELL, MABEL Rt. 1
Geneseo G. Atwell Ten. 176 acres



BENTON, CORA Rt. 1
Atkinson W. Carton Ten. 263 acres




BALL, CHARLES Rt. 1
Atkinson



BOELENS, ALFRED Rt. 1
Atkinson 17 acres



BECKER, LESLIE G. Rt. 1
Geneseo A. Atwell Ten. 160 acres



BOYD, ELSIE MRS. Rt. 1
Atkinson W. VanOpdorp Ten. 210 acres



BELL, DELMAR Rt. 4
Geneseo




BRAUER, IRVING
Geneseo

Rt. 1
230 acres



CARLSON, ELMER ESTATE
Geneseo E. Carlson Ten.

Rt. 1
187 acres



BUYSSE, ALBERT
Geneseo

Rt. 1
158 $\frac{3}{4}$ acres



CARLSON, JOHN A.
Geneseo J. Carlson Ten.

Rt. 1
328 acres



CARLSON, CARL S.
Geneseo

Rt. 1
173 acres



CAUSEMAKER, ED.
Atkinson

160 acres



CARLSON, DELIA MRS.
Geneseo C. Carlson Ten.

Rt. 1
144 acres



CAUSEMAKER, PETER
Atkinson H. Causemaker Ten.

Rt. 1
120 A



CAUSEMAKER, PETER L. Rt. 1
Atkinson 80 acres




DECKER, WILLIAM Rt. 1
Atkinson N. Ericson Ten. 160 acres



CAUSEMAKER, WALTER Rt. 1
Atkinson M. Causemaker Ten. 127 A



DEDECKER, MARSHALL
Atkinson



COLLINS, JOHN Rt. 1
Atkinson K. Franks Ten. 160 acres



DE GEETER, GUS
Atkinson C. DeGeeter Ten. 160 acres



DE BOLT, LAWRENCE Rt. 1
Geneseo 80 acres




DE GRAVE, EDWARD Rt. 1
Atkinson R. Meulebroeck Ten. 80 acres



DE SMITH, CHRISTINE Rt. 1
Atkinson R. DeSmith 130 acres



DILLINBECK, H. & ANDERSON, M. Rt. 1
Geneseo R. Schopp Ten. 140 acres




DE SPLINTER, HENRY Rt. 1
Atkinson C. Gleason Ten. 101 acres




DRIESSENS, ED Rt. 1
Atkinson A. Wancket Ten. 120 acres



DE SUTTER, RAYMOND Rt. 1
Atkinson 160 acres



DWYER, JOHN C. Rt. 1
Atkinson 233 acres



DE SUTTER, RAYMOND Rt. 1
Atkinson 80 acres



EDWARDS, F. H. MRS. Rt. 1
Atkinson O. Lain 1/2 acre



EECKHOUT, LUCY MRS.
Atkinson

Rt. 1
158 acres



FRANCQUE, ALBERT
Geneseo

Rt. 1
113 acres



EGERT, ELIZABETH
Geneseo C. Egert

Rt. 1
160 acres



FRAGD, E. W. MRS.
Geneseo R. Douglas Ten.

Rt. 4
200 acres



FASSETT, BERTHA
Geneseo L. Whitaker Ten.

Rt. 1
240 acres



FRANZ, MATILDA A.
Atkinson J. Roman Ten.

Rt. 1
313 acres



FRANCQUE, ALBERT
Geneseo

Rt. 1
145 acres




FULTER, ANNIE
Atkinson K. VanDeWoestyne Ten.

Rt. 1
160 A




GALBRAITH, ORA Rt. 1
Atkinson S. Minnaert Ten. 160 acres



GRADERT, WILBUR S. Rt. 1
Atkinson 360 acres



GILBRAITH, LESLIE & JOE Rt. 1
Atkinson H. Angus 172 acres



GRYPP, RAYMOND Rt. 1
Atkinson 40 acres



GILBRAITH, MILLIE MRS. Rt. 1
Atkinson F. Dwyer Ten. 80 acres



HAMILTON, ROBERT J. Rt. 1
Geneseo



GOEMBEL, MAURICE Rt. 1
Geneseo E. Croegaert Ten. 200 acres



HAMILTON, ROBERT J. Rt. 1
Geneseo E. Storm Ten. 160 acres




HAMILTON, ROBERT J. Rt. 1
Geneseo E. Storm Ten. 80 acres



HASKINS, LILLIAN MRS. Rt. 1
Geneseo W. Carton Ten. 120 acres



HAMILTON, WM. R. Rt. 1
Geneseo 80 acres



HAYS, RALPH Rt. 1
Atkinson I. Nutt Ten. 535 acres



HARRIS, OLIVER Rt. 1
Geneseo 1 acre



HELLER, VERNON Rt. 1
Geneseo E. Heller Ten. 260 acres



HARTMAN, HENRY Rt. 1
Geneseo 80 acres




HELLER, VERNON L. Rt. 1
Geneseo S. Heller 360 acres



HODEL, JOHN P. Rt. 1
Geneseo D. Lindquist Ten. 221 acres




JONES, EDWIN W. Rt. 1
Geneseo 100 acres



HOOPERWERF, CLARA B. MRS. Rt. 1
Atkinson A. Hoogerwerf Ten. 80 acres



JORDAN, LILLIAN Rt. 1
Atkinson E. Decker 227 acres




HOOPERWERF, ROY H. Rt. 1
Atkinson 10 acres



JORDAN, LILLIAN MRS. Rt. 1
Geneseo I. Landwehr Ten. 237 A



JOHNSON, OSCAR V. Rt. 1
Geneseo 142 acres



KIESEL, EVA COLE MRS. Rt. 1
Atkinson L. Frisk Ten. 200 acres




KISSEL, EVA Rt. 1
Atkinson R. Buysse 438 acres



LONGEVILLE, EUGENA MRS. Rt. 1
Geneseo A. Williams 80 acres



LITTLE, ROBERT SR. Rt. 1
Atkinson 80 acres



LORNZEN, HARLEY Rt. 1
Atkinson L. Olson 80 acres



LITTLE, ROBERT SR. Rt. 1
Atkinson R. Little Jr. Ten. 220 A



MARKS, BELLE MRS. Rt. 1
Geneseo J. DePauw Ten. 124 acres



LONGEVILLE, ANDRE MRS. Rt. 1
Atkinson J. Longeville Ten. 122 A



MASON, FRED Rt. 1
Atkinson 40 acres



MC KIBBON, ARCHIE
Geneseo

Rt. 1
240 acres



MOENS BROTHERS
Geneseo (August & Philip) 430 acres



MC KIBBON, ARCHIE
Geneseo

Rt. 1
160 acres



MOENS, PHIL & AUGUST
Geneseo

Rt. 1



MC KIBBON, ROBERT
Geneseo

Rt. 1
130 acres



MORANVILLE, ELMER D. MRS.
Geneseo B. DeDecker

Rt. 1
609 acres




MINNAERT, ED.
Atkinson

67 acres



NOWERS, TOM F.
Geneseo L. Sherbyn Ten.

Rt. 4
160 acres



NOWERS, TOMM F. Rt. 4
Geneseo L. Sherbeyn Ten. 320 acres



PRITCHARD, FRED Rt. 1
Atkinson 170 acres



OLSON, LEONARD W. Rt. 1
Atkinson 1 acre



RAHN, ALVINA Rt. 1
Geneseo 79 acres



PACQUER, BEN Rt. 1
Atkinson 160 acres



KAHN, CLIFFORD W. Rt. 1
Geneseo P. Emerson Ten. 240 acres



PACQUER, BEN Rt. 1
Atkinson 160 acres



RAHN, CLIFFORD W. Rt. 1
Geneseo 266 acres



REILING, HAROLD
Atkinson

Rt. 1
120 acres



SLEAFORD, BEN
Atkinson

120 acres



ROMAN, EDWARD
Atkinson

Rt. 1
90 acres



SLOCK, EMMA DEVLIEGER
Atkinson

Rt. 1
80 acres



SETTE, CLARENCE
Geneseo R. SetteTen.

Rt. 1
218 acres




SLOCK, FRANK
Atkinson K. Gilbert

Rt. 1
120 acres



SHERRARD, RUSSELL
Geneseo W. Sherrard

Rt. 1
150 acres



SOMMERS, LLÖYD
Atkinson S. Schroeder Ten.

Rt. 1
297 acres



SOUERS, CLAUDE Rt. 1
Atkinson V. DeCrane Ten. 160 acres



TAYLOR, NORRIS Rt. 1
Atkinson P. Decker Ten. 80 acres



SPECTH, JOHN E. Rt. 1
Atkinson 2 acres



ULLRICK, NELLIE Rt. 4
Geneseo E. Vandersnick



STURTEWAGEN, JOSEPH
Geneseo 176 acres



UTTENHOVE, EDMOND Rt. 1
Atkinson 40 acres



SUNDEEN, CARL G. Rt. 1
Geneseo 144 acres



VAN DAMME, EDWIN Rt. 1
Atkinson 80 acres



VAN DAMME, WALTER
Atkinson

Rt. 1
80 acres



VAN DE WOESTYNE, DESIRE
Geneseo C. VanDeWoestyne

Rt. 1
80 acres



VAN DER SNICK, SIMON
Geneseo

Rt. 1
140 acres



VAN DE WOESTYNE, DE SIRE
Geneseo R. VanDeWoestyne Ten.

Rt. 4

186 acres



VAN DER SNICK, SIMON
Geneseo

Rt. 1
200 acres



VAN HYFTE, MARY MRS.
Atkinson F. VanHyfte Ten.

Rt. 1

130 acres



VAN HERZELE, LOUIS MRS.
Geneseo R. Dobbels Ten.

Rt. 1
240 acres



VAN RYN, HENRY
Atkinson

Rt. 1
200 acres



VAN VOOREN, FRANK J. Rt. 1
Geneseo 176 acres



VERSCHOORE, CLARENCE C. Rt. 1
Atkinson 80 acres



VAN WOESTYNE, S. Rt. 1
Atkinson 95 acres



WEDMORE, Z. Rt. 1
Atkinson E. Goodwin Ten. 120 acres



VERBECK, CHARLES Rt. 1
Atkinson D. Little Ten. 160 acres



WELVERT, ALPHONSE Rt. 1
Atkinson E. Welvert Ten. 160 acres



VERKRUYSE, EMILY Rt. 1
Atkinson P. Verkruyse Ten. 120 A



WESEON, GRETRUDE MRS. Rt. 1
Atkinson W. Causemaker Ten. 200 A



WILDEMUTH, GLENN Rt. 4
Geneseo I. Wildemuth Ten. 194 acres



WYFFELS, FRANK Rt. 1
Geneseo 160 acres



WINDY, CAMIELLE Rt. 1
Geneseo P. Buyer Ten. 126 acres



WYFFELS, WILLIAM Rt. 1
Atkinson E. Mart Ten. 160 acres

BURNS TOWNSHIP

BURNS TOWNSHIP

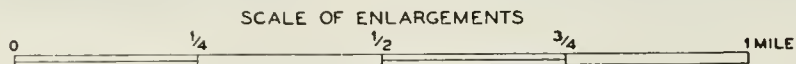
Just northwest of Kewanee city lie the fertile acres of Burns Township, which today has a total population of 614. There are no towns or villages in the township. Serving the locality is State 81, a highway that leads to Kewanee on the east and Cambridge on the west. First settlers of the township were the Carson brothers, John, William and Samuel. They arrived in the fall of 1836 after traveling overland in a covered wagon from Ohio.

BURNS TOWNSHIP

GENERAL HIGHWAY MAP

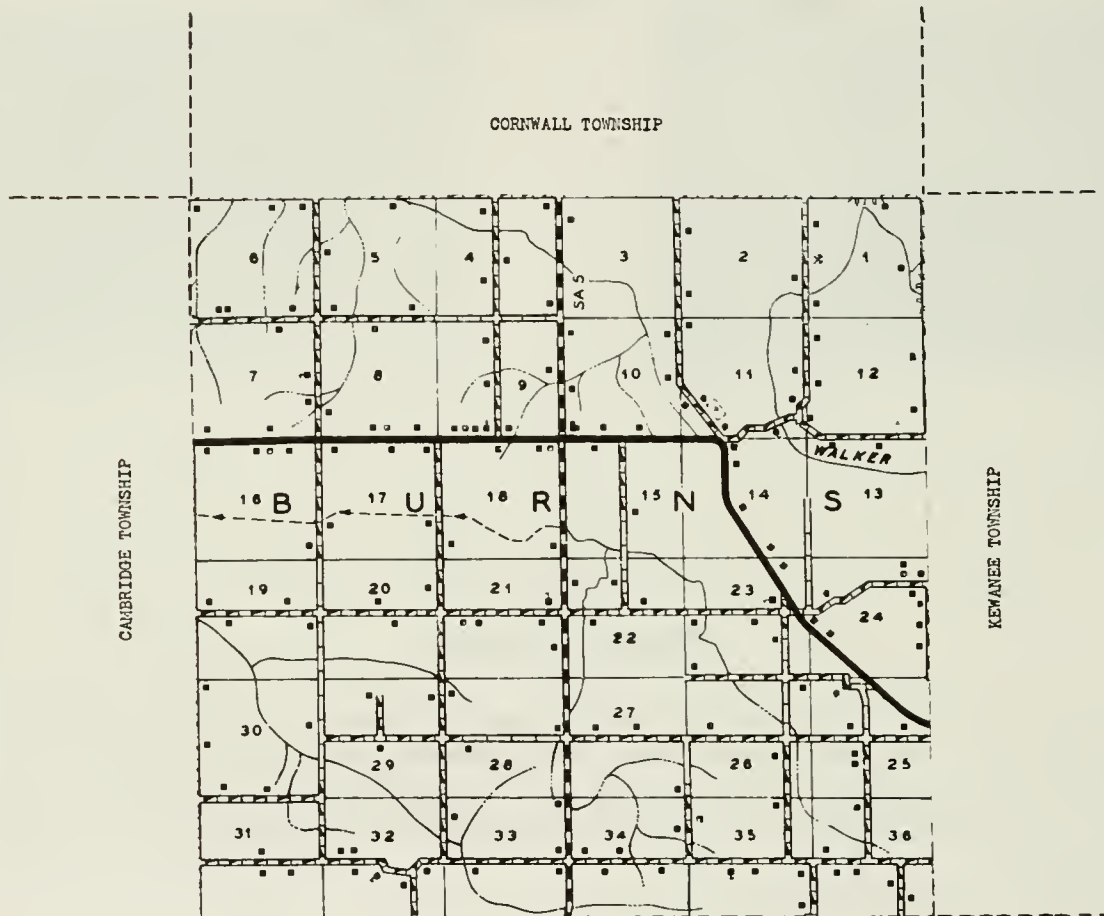
PREPARED BY THE
BUREAU OF RESEARCH AND PLANNING
DIVISION OF HIGHWAYS
DEPARTMENT OF PUBLIC WORKS & BUILDINGS
IN COOPERATION WITH THE
U.S. DEPARTMENT OF COMMERCE
BUREAU OF PUBLIC ROADS

REVISIONS
SEE COUNTY
MAP
FOR DATES
OF REVISIONS
ON ROAD TYPE
AND CULTURAL
FEATURES.



POLYCONIC PROJECTION

CORNWALL TOWNSHIP



GALVA TOWNSHIP



BURNS SCHOOL
Kewanee Built 1951

Rt. 1
2 acres



ROUND GROVE SCHOOL DIST. #62
Galva 3rd Yr. Consolidated



BURNS SCHOOL UNIT # 224
Galva Built 1951

Rt. 2
2 acres




TAYLOR SCHOOL Dist. # 56
Kewanee Rt. 1
1 acre



COSNER SCHOOL
Kewanee (Discontinued)

Rt. 1




BURNS TOWNSHIP CEMETERY Founded 1859
Formerly Cosner Cemetery



FORMERLY KING SCHOOL

1 acre



MT. ZION CEMETERY 4 $\frac{1}{4}$ acres
1869 First Burial L. Robson Keeper



AHLGREN, HERBERT Rt. 1
Kewanee C. Ahlgren Ten. 145 acres




ANDERSON, JOSEPHINE MRS. Rt. 2
Cambridge J. Verstraete 80 acres



ALBRECHT, H. C. Rt. 1
Kewanee H. Twing 237 acres



ANDREWS, JAMES MRS. Rt. 1
Kewanee 160 acres



ANDERSON, F. ELMER Rt. 1
Galva F. Anderson Ten. 220 acres



AULT, CARL Rt. 1
Galva 160 acres



ANDERSON, MELVILLE & HILL, LOLA
Cambridge M. Anderson Rt. 2 120 A



BALES, HARLOW Rt. 1
Kewanee 80 acres



BATES, CARL Rt. 1
Kewanee E. Bates Ten. 80 acres



BINGE, WILLIAM Rt. 1
Kewanee E. Johnson 120 acres



BATES, CARL J. Rt. 1
Kewanee E. Bickers Ten. 114 acres



BOELENS, AUGUST R. Rt. 2
Cambridge 80 acres



BEYERS, FRANK & WARNER, PERLEY Rt. 2
MRS. SR. Cambridge 180 acres
L. Billingsly Ten.




BOELENS, CHARLES Rt. 2
Cambridge R. Boelens Ten. 160 acres



BINGE, W. J. Rt. 2
Cambridge R. Donaldson Ten. 120 A



BOELENS, RICHARD Rt. 2
Cambridge A. Boelens Ten. 200 acres



BRASEL, LEWIS Rt. 1
Atkinson H. Brasel Ten. 120 acres



CHARLET, ISA BELE Rt. 2
Galva D. Gcod Ten. 80 acres



BUCHANAN, SAMUEL J. Rt. 2
Kewanee A. Buchanan Ten. 107½ acres



CHARLET, J. F. Rt. 1
Galva L. Charlet Ten. 236 acres



CHARLET, BARNEY Rt. 1
Cambridge 320 acres



CHARLET, LEE M. Rt. 1
Cambridge 100 acres



CHARLET, BARNEY & RUSSELL Rt. 1
Cambridge W. Schultz Ten. 200 acres



CHARLET, W. A. MRS. Rt. 1
Kewanee H. Glass 320 acres



CORWIN, CECIL E. Rt. 2
Cambridge R. Ohlson Ten. 160 acres



DYE, ISABEL Rt. 1
Galva G. Nash 160 acres



COUVE, GLENN W. Rt. 2
Kewanee 213 acres



ELGIN HERMAN Rt. 1
Kewanee 37½ acres



DOSS, CLIFFORD Rt. 1
Galva E. Anderson Ten. 160 acres



EMIGHOLZ, LUDWIG Rt. 2
Kewanee F. Souder Ten. 135 acres



DUNN, T. J. Rt. 2
Kewanee D. Mahaffey Ten. 160 acres



EWAN, BILL Rt. 1
Kewanee A. Engels Ten. 238 acres




FESLER, EMMA MRS.
Cambridge

Rt. 1
40 acres



DUNN, ELMER W.
Cambridge (Formerly Fisher School)

Rt. 2



FESLER, LEONA
Cambridge

Rt. 2
167 acres



FUERST, HOWARD
Kewanee

Rt. 1
80 acres



FISHER, NICK
Kewanee

Rt. 1
20 acres



GERMAN, FLOYD
Kewanee S. German

Rt. 1
120 acres




FISHER, NICK
Kewanee H. Clark Jr.

Rt. 1
200 acres



GERMAN, GEORGE D.
Cambridge

Rt. 2
100 acres



GERMAN, LESLIE D. Rt. 2
Cambridge W. German Ten. 100 acres



GORDON, EMERY Rt. 1
Galva E. Good Ten. 80 acres



GIRKIN, CARL Rt. 1
Kewanee 27 acres




GRAHMAN, ROBERT Rt. 1
Keqanee 163 acres



GIRKIN, RAY Rt. 1
Kewanee 127 acres



GRIKIN, WILLIAM F. Rt. 1
Kewanee 100 acres



GOWER, MABEL Rt. 1
Kewanee L. Fleming 160 acres




GUTSCHLAG, ELMO Rt. 1
Kewanee 90 acres



HADSALL, SMITH D. Rt. 1
Kewanee J. Kramer 160 acres



HELMKAMP, WALTER F. Rt. 2
Kewanee 54 acres



HAMILTON, HARLAN R. Rt. 2
Kewanee R. Girkin Ten. 40 acres



HENRY, WILLIAM Rt. 1
Cambridge 200 acres



HARRISON, MARY Rt. 1
Kewanee 160 acres



HERB, FRED C. Rt. 2
Cambridge 120 acres



HAWTHORNE, RAYMOND J. Rt. 2
Kewanee 80 acres



HULSLANDER, FREDRICK Rt. 2
Cambridge R. Hulslander Ten. 160 A



HURLBUTT, L. H. ESTATE Rt. 1
Galva H. Hurlbutt Ten. 200 acres




KEMMERLING, JAKE Rt. 2
Kewanee F. Souder Ten. 80 acres



HURLBUTT, WINNIE MRS. Rt. 1
Galva W. Weedman Ten. 158 acres




KERNER, MATTHEW Rt. 2
Kewanee L. Kerner Ten. 160 acres



HUTCHISON, VERN R. Rt. 2
Cambridge A. Kaiser Ten. 80 acres



KERSTEN, CARL Rt. 1
Kewanee E. Klavohn Ten. 200 acres




KEMMERLING, ELIZABETH Rt. 2
Kewanee L. Churling Ten. 80 acres



KERWER, MATTHEW Rt. 2
Kewanee 80 acres



KRAUSE, EVERETT Rt. 2
Atkinson 196 acres



KUSTER, FRANK Rt. 1
Galva 120 acres



KRAMER, WILLIAM Rt. 2
Kewanee F. Kramer Ten. 160 A



KUSTER, HARROLD W. Rt. 2
Kewanee 80 acres



KUSTER, EDWARD
Kewanee D. Kirman Ten. 160 acres



KUSTER, HENRY Rt. 1
Galva 160 acres



KUSTER, FRANK Rt. 1
Galva E. Sturm Ten. 120 acres



KUSTER, HOWARD C. Rt. 1
Galva 280 acres



KUSTER, JOHN
Kewanee C. Hass Ten.

Rt. 1



LARSON, FRED & MARY
Cambridge

Rt. 2
100 acres



KUSTER, JOHN
Kewanee C. Hass Ten.

Rt. 1
160 acres



LARSON, ROBERT
Galva J. Larson Ten.

Rt. 1
120 acres



KUSTER, LEE
Galva H. Bengsten Ten.

Rt. 1
180 acres



LEWIS, JOHN O.
Cambridge

Rt. 2
20 acres




LARSON, BOB
Galva J. Larson Ten.

Rt. 1
120 acres



LINDELL, FRED A.
Cambridge

Rt. 2
80 acres



LUNDELL, GEORGE MR. & MRS. Rt. 1
Kewanee 120 acres



MAHAFFEY, ROLAND Rt. 1
Kewanee C. Anderson & Sons. 380 A




MAHAFFEY, DANA MR. & MRS. Rt. 2
Kewanee 140 acres



MAHAFFEY, WILLIAM L. Rt. 1
Galva 178 acres



MAHAFFEY, ROLAND Rt. 1
Kewanee D. Anderson Ten. 160 acres



MANTHE, ARTHUR Rt. 1
Kewanee Leo Shields Ten. 160 acres



MAHAFFEY, ROLAND Rt. 1
Galva J. VanWynsberghe Ten. 271 A




MANIHE, BERNAKU A. Rt. 2
Cambridge J. Robertson Ten. 172 acres



MANTHE, ROSE MRS. Rt. 1
Kewanee M. Manthe Ten. 240 acres



MILNES, JAMES Rt. 1
Kewanee E. Reed Ten. 160 acres



MANTHE, WILLIAM ESTATE Rt. 1
Kewanee W. Manthe 160 acres



MILNES, KEITH Rt. 2
Kewanee 120 acres



MC CLURE, GRACE ESTATE Rt. 1
Kewanee C. Bates 219 acres



MILNES, LOIS J. Rt. 2
Cambridge P. Warner Jr. Ten. 160 A



MEDLEY, JAMES N. Rt. 2
Cambridge 40 acres



MOORE, JOE Rt. 1
Kewanee 280 acres



NYERS, DAISY NANCE Rt. 1
Galva N. Johnson Ten. 300 acres



NEVILLE, PAT ESTATE Rt. 1
Kewanee 40 acres




NASEEF, RICHARD Rt. 2
Cambridge Andrew, M. Ten. 80 acres



NEVILLE, PAT ESTATE Rt. 1
Kewanee G. Martin Ten. 200 acres



NEVILLE, PAT ESTATE Rt. 1
Kewanee A. Anderson 600 acres



OLIVER, NELLIE MRS. Rt. 2
Kewanee C. Nelson & Son Ten. 80 A



NEVILLE, PAT ESTATE Rt. 1
Kewanee G. Schoonover Ten. 160 A



PALMER, BLANCHE MRS. Rt. 1
Kewanee G. Holmes Ten. 160 acres



PRICE, ISHAM
Kewanee Rt. 1
80 acres



ROBERTS, ROSCOE E.
Cambridge E. Roberts Rt. 2
79 acres



QUART, JOSEPHINE
Kewanee Rt. 1



ROBERTS, ROSCOE E. & EVERETT Rt. 2
Cambridge E. Roberts 120 acres




QUART, JOSEPHINE
Kewanee Rt. 1
160 acres



ROBINSON, LYLE M.
Cambridge Rt. 2
100 acres



QUART, LESTER
Kewznee Rt. 2



ROBINSON, LYLE M.
Cambridge Rt. 2
160 acres



ROBSON, HARRY
Cambridge

Rt. 2
140 acres



ROBSON, LLOYD
Cambridge

Rt. 2
180 acres



ROBSON, LEE
Cambridge W. Robson

Rt. 2
140 acres



ROBSON, LLOYD
Cambridge

Rt. 2
Ten. House



ROBSON BROS. (LEE & HARRY)
Cambridge

Rt. 2
120 acres



ROBSON, LLOYD
Cambridge A. DeClercq

Rt. 2
200 acres



ROBSON, LLOYD
Kewanee D. Yarger

Rt. 1
140 acres



ROSENBERG, ELMER MRS.
Kewanee L. Oliver Ten.

Rt. 1
120 adnes



ROSENBERG, ELMER F. Rt. 1
Cambridge R. Everett Ten. 309 acres



SCHUETTS, LOUIS F. Rt. 1
Kewanee L. Schuetts Ten. 120 acres



RUSSELL, E. C. Rt. 1
Kewanee R. Larson 160 acres



SCHULTZ, WALTER Rt. 2
Kewanee 146 acres



SAWICKIS, VICTOR A. Rt. 1
Galva 160 acres



SEEFELD, LOUIS Rt. 1
Kewanee 120 acres



SCHUETTS, LOUIS Rt. 2
Kewanee L. Schuetts Ten. 40 acres



SHIELDS, ROBERT M. Rt. 1
Kewanee 160 acres



SHIMMIN, KENNETH
Kewanee

Rt. 1
150 acres



STEFFEY, J. J.
Galva

Rt. 1



SMITH, ALVIN
Kewanee

Rt. 1
70 acres



STEFFEY, J. J.
Galva

Rt. 1
160 acres



SPIEGEL, FRED W.
Kewanee M. Spiegel

Rt. 1
160 acres



STOCKNER, HARRY
Kewanee R. Stockner Ten.

Rt. 1
12½ acres



STACKHOUSE, CLYDE
Kewanee W. Miller Ten.

Rt. 1
80 acres




TAYLOR, R. E. ESTATE
Kewanee E. Wisely

Rt. 1
320 acres



SEDIG, SELMA & TETZ, FRANK Rt. 1
Kewanee R. Godke Ten. 160 acres



VAN WASSENHOVE, THOMAS Rt. 1
Kewanee 80 acres



THOMAS, OLA J. Rt. 1
Galva W. Robinson Ten. 100 acres



VERSTRAETE, ANNA MAE Rt. 2
Cambridge 80 acres



TILLMAN, ETHEL C. MRS. Rt. 2
Cambridge 120 acres



VINSON, MABEL Rt. 1
Kewanee E. Holevoet 160 acres



VAN VOOREN, FRED Rt. 2
Cambridge 125 acres



WAGER, NORMAN Rt. 1
Kewanee 42 acres



WARNER, EDNA MRS. Rt. 2
Cambridge L. Shreck Jr. 120 acres



WERKHEISER, BESSIE M. Rt. 1
Kewanee E. Werkheiser 79 acres



WARNER, MAYME MRS. Rt. 1
Kewanee 80 acres



WERKHEISER, ERAL & BESSIE Rt. 1
Kewanee E. Werkheiser 55 acres



WARNER, PERLEY D. JR. Rt. 1
Kewanee M. Warner Ten. 80 acres



WEST, THOMAS R. Rt. 2
Cambridge 120 acres



WARNER, PERLEY D. JR. Rt. 1
Kewanee P. Warner Jr. 40 acres



WILDEMUTH, CHARLES Rt. 1
Kewanee W. Ripka Ten. 160 acres



WILLIAMS, JULIUS Rt. 2
Cambridge F. VanOverberg 160 A



WITTE, E. A. Rt. 1
Kewanee R. Witte Ten. 160 acres



WINTER, HELENE Rt. 1
Kewanee P. Betts Ten. 85 acres



WITTE, ELMER Rt. 1
Kewanee 160 acres



WITTE, E. A. Rt. 1
Kewanee L. Witte 200 acres



WITTE, VERA Rt. 1
Kewanee R. Junis Ten. 160 acres



KRAUSE, MINNIE MRS. Rt. 1
Kewanee 160 acres



HADSALL, S. D. Rt. 1
Kewanee J. Kramer Ten. 160 acres

CAMBRIDGE TOWNSHIP

CAMBRIDGE

ULAH



CAMBRIDGE

Seat of justice of Henry County is the incorporated village of Cambridge, with a population of 1,489. It is located in almost the center of the county on the Chicago, Rock Island & Pacific Railroad and at the junction of US 6 and State 82. In addition to numerous retail stores and service establishments, the village contains a postoffice, banking facilities and a branch of the Railway Express Agency.

One of Cambridge's best known native sons of today is Harry E. Pratt, author and official historian of the State of Illinois. A leading newspaper of the county is the Cambridge Chronicle, published each Thursday and with a circulation of 1,529. It was founded in 1858. The publisher of the paper at present is the Sandquist & Olson Company. Its editor is W. D. Olson.

Cambridge was laid out in 1843 by the Reverend Ithamar Pillsbury, who was both a Presbyterian minister and a land agent. That same year it became the seat of justice of Henry County. Cambridge is the principal community in Cambridge Township, which has a total population of 2,077.



CAMBRIDGE

ULAH

Another community in Cambridge is the small hamlet of Ulah, with a population of twenty-five. It is located on the Chicago, Rock Island & Pacific Railroad and is served by the postoffice at Cambridge.

**CLIFFORD and
CLIFFORD**

Lumber and Building Materials

CAMBRIDGE, ILLINOIS

"QUALITY AND SERVICE FOR 60 YEARS"

SWAN and BAHNSEN CO.

DRUGS — VARIETY

GROCERIES — MEATS

CAMBRIDGE, ILLINOIS

THE PEOPLES NATIONAL BANK

OF

CAMBRIDGE, ILLINOIS

MEMBER FEDERAL DEPOSIT INSURANCE CORPORATION

MOORE'S GRAIN & COAL

Pillsbury's Best Feeds

G-B-H-WAY HOMES

MIXING — SHELLING — GRINDING AND CRUSHING

Phone: Black 37

Cambridge, Illinois

CAMBRIDGE HATCHERY

U.S. APPROVED

PULLOUM CLEAN

Day Old and Started Chicks

De Kalb and Standard Breeds

Jamesway and Klein Poultry Equipment

Purina Chows

PHONE: GREEN 251

CAMBRIDGE, ILLINOIS



CAMBRIDGE COMMUNITY HIGH SCHOOL
& STADIUM Cambridge




CAMBRIDGE COMMUNITY GRADE SCHOOL
Cambridge Built 1910



CAMBRIDGE LUTHERAN CHURCH Cambridge
Present Pastor: Rev. E. M. Lorimer First
Pastor: Rev. G.A. Stenborg



FIRST BAPTIST CHURCH OF CAMBRIDGE. Cambridge
Built 1870. Remodeled 1924. Pastor: Rev. J.
Soule Chapman. First Pastor: Rev. F. Ketchum




CAMBRIDGE COMMUNITY HIGH SCHOOL
Cambridge Built 1949



TALBOT CEMETERY Rt. 1
Cambridge Donated 1849 2 acres



EAST CAMBRIDGE GRADE SCHOOL Rt. 1
Cambridge 1/2 acre




**U.S. DEPT. OF AG. COMMODITY CREDIT
CORPORATION RESERVE GRAIN STORAGE** Rt. 3
Cambridge



EDWARD VALLEY SCHOOL Rt. 3
Cambridge 1 acre



COUNTY CENTER GRANGE Rt. 1
Cambridge Formerly Excelsior
Country School 1 acre



H. M. JOHNSTON'S ELEVATOR

ULAH, ILLINOIS

GRAIN — FIELD SEED

Phone 8 On 11

MAIL ROUTE 1

CAMBRIDGE, ILL.



BURNS GRANGE HALL Cambridge
 Organized 1925 Member of Nat'l Grange Or-
 ganized 1867. Land Donated By Mr. & Mrs.
 Roberts Cost \$41,775. Members..271



GERMAN'S SALES AND SERVICE
 Kewanee



HENRY COUNTY MARKETING ASSOCIATION
 Cambridge Rt. 1 5 acres



HENRY SERVICE CO. FEED MILL Rt. 1
 Cambridge



VAN DYKE BROTHERS SERVICE
 Cambridge




ABRAMSON, HILMER Rt. 1
Cambridge O. & L. Newman Ten. 40 A



ANDERSON, WILLARD P. MR. & MRS. Rt. 1
Cambridge Rt. 1 160 acres



ABRAMSON, JOHN O. Rt. 1
Cambridge H. Klavon Ten. 115 acres



BABCOCK, DRURY A. Rt. 1
Cambridge D. Johnson 160 acres



ANDERSON, ELMER Rt. 1
Galva D. Hepner 93 acres



BOLTENSTERN, DAISY & HARBIN, NETTIE Rt. 1
Cambridge N. Matson Ten. 240 acres



ANDERSON, MARTIN R. Rt. 2
Cambridge R. Anderson Ten. 184 A



CAMERON, ROY MR. & MRS. Rt. 1
Cambridge H. Doy Ten. 120 acres



CARLSON, CHARLES Rt. 3
Cambridge V. Carlson Ten. 117 acres



CHARLET, NORA & GRIER, MATTIE Rt. 1
Cambridge H. Brasel Ten. 159 A



CARLSON, EARL W. Rt. 3
Cambridge 72 acres



COOK, FRANK
Cambridge 80 acres




CARLSON, LESLIE V. 2.1 acres
Cambridge 204 Wst. Upper Street.



COLLISTER, THOS. J. Rt. 1
Cambridge W. Lindbom Ten. 155 acres



CASTEEL, MAX Rt. 1
Cambridge 160 acres



COON, EDSON L. Rt. 1
Galva 92 acres



CRAIG, JAMES R. Rt. 1
Cambridge 40 acres



DOBBELS, MARIE MRS. Rt. 2
Cambridge A. Dobbels Ten. 160 A



DAHLBERG, HERMAN 220 acres Rt. 1
Cambridge M. Stackhouse Jr. Ten.



DOSS, CLIFFORD Rt. 1
Cambridge K. Doss Ten. 159 acres



DEDECKER, ELI Rt. 1
Cambridge M. DeDecker 160 acres



DOWN, JOHN Rt. 3
Cambridge 160 acres



DE SCHEPPER, ELLEN G. MRS. Rt. 2
Cambridge 21 acres



EDMOND, JOHN Rt. 1
Cambridge B. Edmond Ten. 320 acres



ELSE, ELLA MRS. Rt. 1
Cambridge D. Else Ten. 80 acres




FICKLING, LLOYD Rt. 1
Cambridge 115 acres



ELLENWOOD, LESLIE L. 1 acre Rt. 1
Cambridge Phillip's Service Station



FITE, BERT Rt. 1
Galva 80 acres



LIBERTY CHURCH FARM Rt. 1
Cambridge G. Enstrom Ten. 126 acres



FREBERG, ARTHUR W. Rt. 1
Cambridge 153 acres



EVANS, DAN & CLARA Rt. 1
Cambridge 5 1/2 acres



GARMAN, WILLIAM Rt. 1
Cambridge 100 acres



GREIR, MATTIE J. MRS. Rt. 1
Cambridge 136 acres



HENRY COUNTY FAIRGROUNDS
Cambridge



GUSTAFSON, CARL J. Rt. 1
Cambridge E. Vincent Ten. 120 acres



HEPNER, RUDOLPH ESTATE Rt. 1
Cambridge G. Hepner Ten. 113 acres




GUSTAFSON, MARTIN E. Rt. 2
Cambridge 80 acres



HOBLEY, C. LLOYD Rt. 1
Galva 160 acres



HADLEY, EASTMAN & BLOMGREN Rt. 3
Cambridge Wells Bros. Ten. 376 A



HOLSTROM, CHESTER Rt. 1
Galva A. Holstrom Ten. 80 acres



HOLSTROM, G. A.
Cambridge

Rt. 3
129½ a



HULIN, C. B. MRS.
Cambridge J. Hulin Ten.

Rt. 2
279 acres



HOLMQUIST BROS.
Cambridge E. Hamlin Ten.

Rt. 1
160 acres



HUTCHINSON, KENNETH
Cambridge H. Cox Ten.

Rt. 1
230 acres



HOPKEY, GEORGE M.
Cambridge M. Keeney Ten.

Rt. 1
280 acres



JONES, CARL
Galva Pleasant Hill School (Formerly

Rt. 1



HOPKEY, HARVEY H.
Cambridge

Rt. 1
80 acres



JONES, CARL
Galva

Rt. 1
94 acres



JONES, CHARLES Rt. 1
Cambridge G. Cochran Ten. 282 acres



JOHNSON, JOHN G Rt. 1
Cambridge 160 acres



JOHNSON, FRANK A. Rt. 2
Cambridge J. Bengtson Ten. 180 A



JOHNSON, KENNETH R. Rt. 3
Cambridge 103 acres



JOHNSON, FRANK A. Rt. 1
Cambridge 80 acrd



JOHNSON, L. W. Rt. 3
Cambridge 34 acres




JOHNSON, GEORGE Rt. 1
Cambridge 135 acres



JOHNSTON, H. M. Rt. 1
Cambridge V. Johnston 220 acres



KANE, CHARLES T. Rt. 1
Cambridge 120 acres



KLAVOHN, LOUIS E. Rt. 1
Cambridge 160 acres



KANE, JOHN Rt. 1
Cambridge V. Bier Ten.




LEISTRIZH, CHAS. Rt. 1
Cambridge A. Stevens Ten. 92 acres



KANE, JOHN Rt. 1
Cambridge V. Bier Ten. 140 acres



LINDBURG HEATING & OIL COMPANY
Cambridge Shell Petroleum Product



KERMEEN, LEILA Rt. 1
Galva R. Kermeen Ten. 160 acres



LINDQUIST, JOHN A. Rt. 2
Cambridge H. Lindquist 330 acres



LINDQUIST, JOHN A. Rt. 2
Cambridge D. Lindquist Ten. 220 acres



MC CAHON, IVA MRS. Rt. 1
Cambridge Al Becker Ten. 237 acres



LINDQUIST, JOHN A. Rt. 3
Cambridge E. Lindquist Ten. 160 A



MC NAUGHT, LESTER Rt. 1
Cambridge Formerly Pleasant Valley School 1 acre



LUNDE, ERLING W. Rt. 3
Cambridge 160 acres



MELIND, MAE Rt. 1
Cambridge G. Smith 160 acres




MASCALL, JIM Rt. 1
Cambridge R. Bradford 80 acres



MILLER, HARRY A. Rt. 1
Cambridge R. Sears Ten. 270 acres



MOORE, DAN H. Rt. 2
Cambridge 80 acres



NELSON, JULIAN Rt. 1
Cambridge L. Wiley Ten. 80 acres



MOSS, JOHN H. Rt. 1
Cambridge 2 acres



NELSON, NELS J. Rt. 1
Cambridge R. Nelson 157 acres



MUNSON, ED Rt. 1
Cambridge P. Talbot Ten. 18 acres



NELSON, WALTER O. Rt. 1
Cambridge G. Nelson Ten. 320 acres



NELSON BROS. (FRED & CHESTER) Rt. 2
Cambridge 151 acres



NELSON, WALTER Rt. 3
Cambridge A. Maertens Ten. 240 acres



NELSON, WILLIAM R:
Cambridge

Rt. 3
154 acres



OPALKA, HUGO

Cambridge A. Vincent Ten. 80 acres

Rt. 1



NEUMANN, HERMAN
Cambridge

Rt. 3
130 acres



PAUL BERT
Cambridge

Rt. 1
160 acres



NEWMAN, OLIVER & LOREN
Cambridge L. Newman Ten.

Rt. 1
163 acres



PETERSON, BERT
Galva L. Rapp

Rt. 1
160 acres



OGDEN, JAMES E.

Cambridge J. Frisk Jr. Ten. 240 acres

Rt. 2



PETERSON, BERT Rt. 1
Galva F. Hamlin 160 acres



PIERCE, HAROLD S. Rt. 2
Cambridge 40 acres



PETERSON, BURT Rt. 1
Cambridge Enquist Brothers 160 A



POPPLETON, MALCOLM Rt. 1
Cambridge 80 acres



PETERSON, INEZ MRS. 92 acres Rt. 1
Cambridge D. Schreck & Sons Ten.



RACE TRACK ON HENRY COUNTY
FAIRGROUNDS Cambridge



PETERSON, MILFORD Rt. 1
Cambridge B. Armstrong Ten. 200 A



REED, ARTHUR Rt. 3
Cambridge A. Reed Ten. 183 acres



REED, WILLARD
Cambridge

Rt. 1
77 acres



ROBERTSON, MILEM T.
Cambridge

Rt. 1
40 acres



REPPERT, R. E. DR.
Cambridge

So. Main St.
5 acres



ROBSON, LLOYD B.
Cambridge Friend, r. & A. Ten. 360A

Rt. 1




REPPERT, ROY E. DR.
Cambridge J. Collister Ten. 120 acres

Rt. 1




RODDY, ROBERT MRS.
Cambridge R. Lievens Ten.

Rt. 1
117 A



ROACH, LLOYD R.
Cambridge

Rt. 3
42 acres



ROGER, BROTHERS
Cambridge Clyde, Dale, Leigh & Wayne

218 acres Rt. 1



ROSENBERG, ELMER F. Rt. 1
Cambridge L. Shreck Ten. 180 acres



SCHRECK, DELBERT & SONS Rt. 1
Cambridge 160 acres



SAMUELSON, ROY M. Rt. 3
Cambridge 95 acres



SCHRECK, DELBERT & SONS Rt. 1
Cambridge 61 acres



SCHNOWSKE, RAYMOND C. C. Rt. 1
Cambridge E. Schnowske Ten. 200 A



SCHUMARER, EMMA Rt. 1
Cambridge E. Coon Ten. 160 acres



SCHNOWSKE, RAYMOND C. C. Rt. 1
Cambridge 4 acres



SCHUMAKER, EMMA Rt. 1
Cambridge R. Spiegel Ten. 160 acres



SCHUMAKER, HAROLD
Cambridge

Rt. 1
100 acres



SEATON, AUDREY MRS.
Cambridge M. Poppleton Ten.

Rt. 1
40 a



SCHUMAKER, MARY
Cambridge Schumaker & Lovington Ten

80 acres Rt. 1



SHEESLEY, H. CLARK
Cambridge H. Sheesley Ten.

Rt. 1
10 acres



SCHUMAKER BROTHERS
Cambridge L., R., R., & E.
Schumaker Ops.

Rt. 1
280 acres



SHERRARD, GLENN
Cambridge D. Sherrard Ten.

Rt 1 2
103 A



SCHUMAKER BROTHERS
Cambridge Leonard, Ralph, Russell &
Earl Op.

Rt. 1
280 acres



SHERRARD, RAY
Cambridge J. Sherrard Ten.

Rt. 2
117 A



SHERRARD, WILLIAM Rt. 2
Cambridge V. Naslund Ten. 240 acres



SPIVEY, GERALD L. Rt. 1
Cambridge 40 acres



SNOW, DALE R. Rt. 1
Cambridge 4 acres



SPROUSE, BERTHA MRS. Rt. 1
Cambridge G. Johnson Ten. 200 acres



SPIEGEL, CHARLES Rt. 1
Galva R. Spiegel Ten. 80 acres



STACKHOUSE, MYRON & KATIE Rt. 1
Cambridge 147 acres



SPIEGEL, JOHN Rt. 1
Galva L. Spiegel Ten. 80 acres



STEFFEN BROS. Rt. 1
Cambridge C. & L. Steffam 81½ acres



STEVENS, AUGUST
Cambridge

Rt. 1
80 acres



TALBOT, PAUL
Cambridge

Rt. 1
6 $\frac{1}{4}$ acres



STEVENS, HALLIE
Cambridge J. Johnson

Rt. 1
40 acres



TILBERG, VINCENT E. & CLARENCE
Cambridge

144 acres



SWAN, FRED
Cambridge

Rt. 1
85 acres



VANDEMORE, PHIL & FLORENCE
Cambridge

Rt. 1
122 acres




SWANSON, DORTHEA
Cambridge D. & J. Bengtson Ten. 243A

Rt. 2



VAN DYKE, ROBERT & AYRES, WALTER
Cambridge

Rt. 1



VINCENT, HAL Rt. 1
Cambridge H. Vincent Ten. 80 acres



WALSH, JOHN Rt. 1
Cambridge M. Anderson Ten. 110 acres



VINCENT, WILLIAM H. Rt. 1
Cambridge F. Vincent Ten. 83 acres



WAY, HENRY Rt. 1
Cambridge 40 acres



VINCKEL, JAMES P. Rt. 1
Cambridge C. Grant Ten. 320 acres



WEXELL, ALBERT Rt. 3
Cambridge R. Lewis Ten. 120 acres



VINCKEL, JAMES P. Rt. 1
Cambridge P. Grant Ten. 1 acre



WEXELL, ALBERT Rt. 3
Cambridge 80 acres



WEXELL, ALBERT Rt. 3
Cambridge R. Fuller Jr. Ten. 80 A



WEXELL, LEWIS MRS. Rt. 3
Cambridge 80 acres




WEXELL, CAROLINE & SON Rt. 1
Cambridge H. Wexell Ten. 120 acres



WEXELL, MARSHALL Rt. 3
Cambridge 120 acres




WEXELL, FRED Rt. 1
Cambridge A. Carlberg Ten. 80 acres



WEXELL, VIOLET MRS. Rt. 3
Cambridge C. Wexell Ten.



WEXELL, FRED Rt. 3
Cambridge W. Wexell Ten. 165 acres



WEXELL, VIOLET Rt. 1
Cambridge LeR. Johnson Ten. 120 A



WEXELL, VIOLET MRS. Rt. 3
Cambridge O. Wexell Ten. 20 acres



WILEY, LESLIE Rt. 1
Cambridge 5 acres



WEYLAND, FORREST R. Rt. 1
Cambridge 14 acres



WILEY, MAE Rt. 1
Cambridge 80 acres



WHITE, WILLIAM Rt. 1
Cambridge 80 acres



WILEY, THOMAS L. Rt. 1
Cambridge 37 $\frac{3}{4}$ acres



WILEY, CLAIRE C. Rt. 1
Cambridge 1 acre



WISLANDER, SIGRID MISS Rt. 2
Cambridge L. Wislander Ten. 155 acres

CLOVER TOWNSHIP

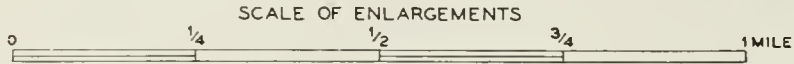
WOODHULL

CLOVER TOWNSHIP

GENERAL HIGHWAY MAP

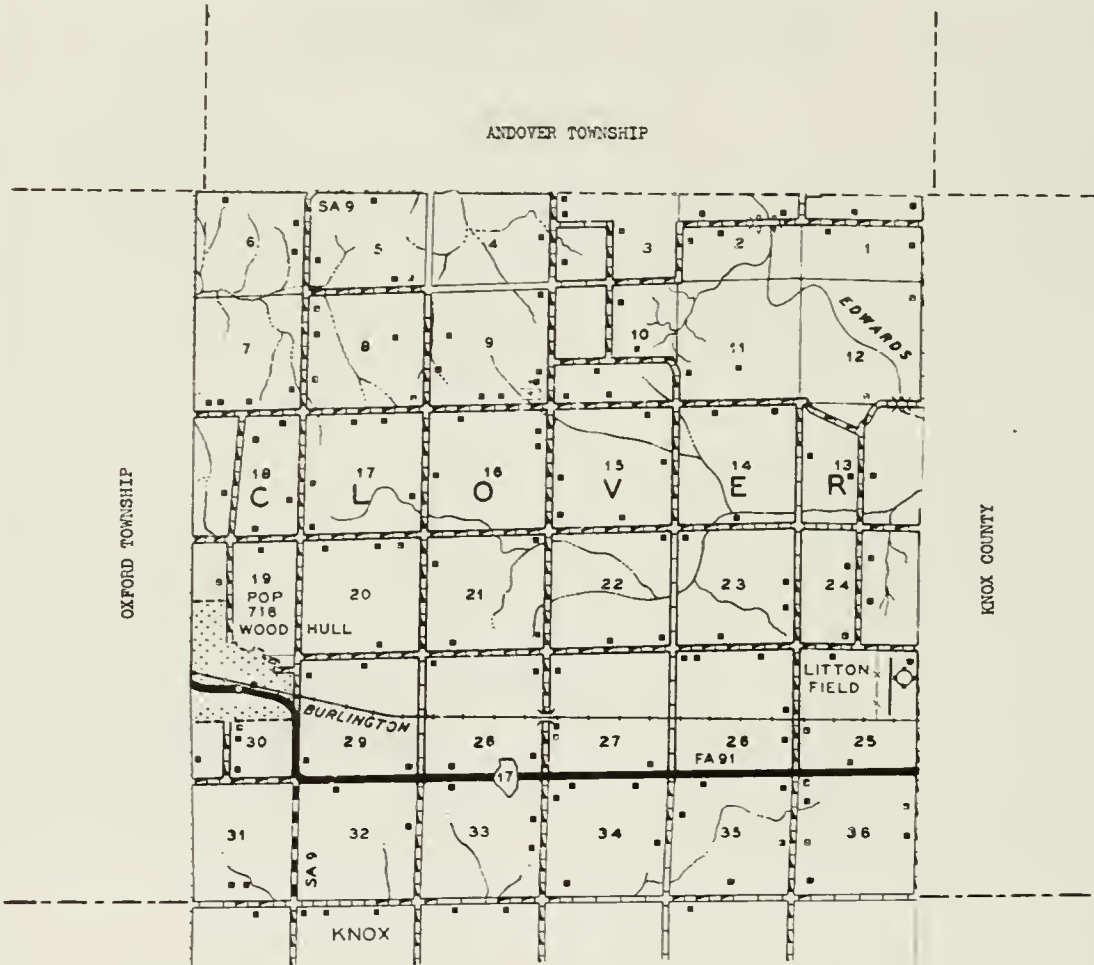
PREPARED BY THE
BUREAU OF RESEARCH AND PLANNING
DIVISION OF HIGHWAYS
DEPARTMENT OF PUBLIC WORKS & BUILDINGS
IN COOPERATION WITH THE
U.S. DEPARTMENT OF COMMERCE
BUREAU OF PUBLIC ROADS

REVISIONS
SEE COUNTY
MAP
FOR DATES
OF REVISIONS
ON ROAD TYPE
AND CULTURAL
FEATURES.



POLYCONIC PROJECTION

ANDOVER TOWNSHIP



WELLER TOWNSHIP

R 2 E



THAYER, MARVIN
Woodhull

Rt. 1
60 acres




SWANSON, ALBERT J.
Woodhull

10½ acres



THEDE, RALPH
Woodhull; J. Greenup

Rt. 1
200 acres



SWAN, F. C. & MARIE J.
Cambridge

Rt. 1
122 acres



UNDERWOOD, GLENN
Woodhull

Rt. 1
160 acres



TAYLOR, SOPHIE & SALLYE
Woodhull L. Nelson

Rt. 1
200 acres



UNDERWOOD, RAYMOND C.
Woodhull

Rt. 1
200 acres



THAYER, HERBERT
Altona

Rt. 1
120 acres



BETHANY LUTHERAN CHURCH

Woodhull

Pastor Ementus: Rev. F. E. Anderson



COWSER and JOHNSON

OFFICE

Phone 3 on 127

WOODHULL, ILLINOIS

**BULLDOZING
EXCAVATING
CUSTOM BLASTING
MACHINE TILING**

Free Estimates

•
OLIN V. COWSER


Phone 4 on 56

ROBERT L. JOHNSON

Phone 2 on 127
•



CLOVER CHAPEL CHURCH & CEMETERY



OLD CENTER SCHOOL
Woodhull


Rt. 1
2 acres



WOODHULL GRADE SCHOOL
Woodhull



SNOW HILL RURAL GRADE SCHOOL
Built 1884



WOODHULL HIGH SCHOOL
Woodhull




SUMMIT, LEVEL CEMETERY
Woodhull

Rt. 1



ALBRECHT, L. G. DR.
Alpha D. Peterson

Rt. 1
260 acres




AMERICAN LEGION HALL
Woodhull




ANDERSON, ANNIE L.
Woodhull H. Faulkner Ten. 180 acres



PHILLIP 66 BULK PT.
Woodhull



ANDERSON, CHARLES PHILLIP 66 FILLING
STATION Woodhull



WOODHULL BUS GARAGE
Woodhull




ANDERSON, FLORENCE M. MRS.
Woodhull Oil Co. J. Cowser Mgr.



ANDERSON, SETH Rt. 1
Lynn Center R Anderson 160 acres



BELL, NYLE MR. & MRS. Rt. 1
Woodhull 80 acres



BARMAN, MARY MRS. Rt. 1
Woodhull 80 acres



BERGSTROM, ELLA MRS. Rt. 1
Lynn Center R. Bergstrom 192 acres



BELL ESTATE Rt. 1
Woodhull R. Bell 80 acres



BLAINE, ROBERT L. Rt. 1
Woodhull 120 acres



BELL, FAY MR. & MRS. Rt. 1
Woodhull 80 acres



BLOOMBERG, A. G. 6 acres
Woodhull



BOWEN, DAISY C. & Helen M. Rt. 1
Woodhull 80 acres



BROWN, CHARLES M. MRS. Rt. 1
Woodhull 90 acres



BREDBERG, WALTER Rt. 1
Woodhull 160 acres



BROWN, EDWARD Rt. 1
Woodhull D. Nelson Opl. 80 acres
E. Lee Ren.



BROOKING, GRACE
Woodhull E. Norberg Ten. 160 acres



CARLSON, ERIC (TEN.) Rt. 1
Woodhull 80 acres



BROOKING, GRACE
Woodhull E. Norberg Ten. 160 acres



CARLSON, GUS B. Rt. 1
Woodhull 120 acres



CARLSON, OSCAR Rt. 1
Lynn Center C. Carlson 110 acres



CHARLSON, ESTATE Rt. 1
Woodhull C. Swanson Op. 200 acres



CARLSON, PAUL Rt. 1
Lynn Center 240 acres



CHARLSON, DALTON REV. Rt. 1
Woodhull T. Lundeen Op. 80 acres




CARLSON, SOPHIA MRS. Rt. 1
Woodhull L. Bangson 79 acres



CHARLSON, DE WAYNE Rt. 1
Woodhull V. Barman Op. 160 acres



CHARLET, GLEN E. Rt. 1
Woodhull 180 acres



COLBURN, ROY & CLAIR Rt. 1
Woodhull A. Nelson Ren. 80 acres



GOLBURN, ROY W. Rt.
Woodhull C. Colburn Ten. 80 acres



DAHLSTROM, C. STEWART
Woodhull 240 acres



CONRAD, RUSSELL L. Rt. 1
Woodhull 120 acres



DECKER, CLINTON Rt. 1
Woodhull 80 acres



COX, JOHN MRS. Woodhull Wind, H. Ten. 160 acres



DISENGER, BERNICE Rt. 1
Woodhull C. Engstrom Op. 80 acres



DAHLSTEDT, HERMAN Rt. 1
Woodhull 120 acres



DOUBLER, RAYMOND J. Rt. 1
Woodhull 400 acres



DOWNNS, BENJAMIN S. Rt. 1
Woodhull 375 acres



ERLANDSON, FRANK E. Rt. 1
Woodhull 220 acres



EDMUND, MABEL MRS. Rt. 1
Woodhull C. Broline Op. 120 acres



FORS, INEZ L. MRS. Rt. 1
Woodhull 160 acres



ELLIOTT, HERSCHEL Rt. 1
Woodhull 70 acres



FORS, INES MRS. Rt. 1
Woodhull G. Halsted Op.



ENNIS, C. P. Rt. 1
Cambridge 40 acres



FORSYTH, GLADYS Rt. 1
Woodhull A. Hayden Ten. 160 acres




GAULT, JOHN 240 acres Rt. 1
Woodhull Mr. & Mrs. H. Rehn Ten.



HADLEY, F. B. Rt. 1
Woodhull R. Johnson Ten 240 acres



GILDAMYSTER, HELEN Rt. 1
Woodhull V. Johnson 224 acres



HAMMOND, WESLEY R. Rt. 1
Woodhull R. Letherman Ten. 200 A



GILDAMYSTER, HELEN Rt. 1
Woodhull V. Johnson



HANLON, FRANK H. Rt. 1
Woodhull D. Reed 160 acres



GRANGER, RODNEY Rt. 1
Woodhull 284½ acres



HART, J. C. Rt. 1
Woodhull O. Nelson Ten. 160 acres



HEFLIN, CHARLES
Woodhull P. Long 1 acre



HOLMES, HAROLD A.
Woodhull Rt. 1
80 acres



HEIMER, ALFRED Rt. 1
Woodhull R. Simkins Ten. 210 acres



HOUGHTON, BAER NELLIE
Woodhull A. Carlson Ten. 240 acres



HICKOK, EARL Rt. 1
Woodhull 1 acre



HULSTEDT, CHARLES V. Rt. 1
Woodhull M. Stroud Ten. 188 acres



HIEMER, ALFRED Rt. 1
Woodhull B. Verscha Op. 190 acres



HULSTEDT, CHARLES V. Rt. 1
Woodhull 80 acres



HULSTEDT, CHARLES V. Rt. 1
Woodhull M. Hulstedt Ten. 80 acres



JOHNSON, HILDING A. Rt. 1
Woodhull M. Johnson Ten. 180 acres



JOHNSON, ALMA J. Rt. 1
Lynn Center C. Johnson 160 acres



JOHNSTON, LOREN Rt. 1
Woodhull 80 acres



JOHNSON, CARL Rt. 1
Woodhull 100 acres



JOHNSON, O. A. Rt. 1
Woodhull K. Johnson 178 acres



JOHNSON, ED C. Box 38 Rt. 1
Alpha 80 acres




JOHNSON, THEODORE F. Rt. 1
Woodhull 320 acres



JOHNSON, VERNE Rt. 1
Woodhull D. Carlson Ten. 100 acres



LIKE, HOWARD Rt. 1
Woodhull F. Nelson Ten. 160 acres



KEENER, DALE Rt. 1
Woodhull, 160 acres



LIKE, HOWARD & DONALD Rt. 1
Woodhull F. Nelson Ten. 160 acres



KIRKLAND, CARRIE M.
Woodhull W. Kirkland Ten. 120 acres



LINDHOLM, ARTHUR Rt. 1
Cambridge 74 acres



KIRKLUND, CARRIE MRS. Rt. 1
Woodhull R. Hammerlund Ten. 160 A



LITTON, CORDA M.
Woodhull D. Litton Ten. 80 acres




LITTON, FORREST Rt. 1
Woodhull K. Litton Ten. 160 acres



MAHER, GRACE Rt. 1
Woodhull E. Maher Ten. 160 acres



LITTON, HOWARD D. Rt. 1
Woodhull R. Youngstrom Ten. 160 A



MAIN, H. E. Rt. 1
Woodhull H. Main Owner 187½ acres



LITTON, ISAAC Rt. 1
Woodhull M. Litton Ten. 160 acres



MALCOLM, DURTIS Rt. 1
Woodhull 100 acres



MADVIG, FRED MRS. Rt. 1
Woodhull G. Halsted Op. 240 acres



MATHERS, FRANK & JESSE Rt. 1
Cambridge A. Calsyn Op. 181½ acres



MC CONNELL, TOM H. Rt. 1
Wood Hull H. Ringberg Op. 240 acres



MILLER, DICK 120 acres Rt. 1
Woodhull Mr. & Mrs. S. Gisbon Ten.



MÖRCER, CLARENCE Rt. 1
Cambridge



MINNICK, ETHEL Rt. 1
Woodhull K. Johnson Ten. 176 acres



MERCER, CLARENCE Rt. 1
Cambridge



MINNIEAR, MARY Rt. 1
Woodhull J. Anderson Op. 180 acres



MIDDLETON, MYRTLE MRS. Rt. 1
Woodhull W. Miles Op. 200 acres



MOODY, HILDA M. Rt. 1
Woodhull 80 acres



MORLEY, FRED H.
Cambridge

Rt. 1
120 acres



NELSON, WAYNE B.
Woodhull W. Nelson Ten. 240 acres



MURPHY & WELCH
Woodhull H. Pearson Ten. 229 acres



NELSON, WAYNE
Woodhull Rt. 1
 $\frac{1}{2}$ acre



NELSON, CHARLIE A.
Woodhull

Rt. 1
80 acres



NORBERG, EMERY V.
Woodhull

Rt. 1
20 acres



NELSON, ELSIE M.
Woodhull

Rt. 1
80 acres



NYE, LEVI & GILBERT MRS.
Woodhull




PALMER, NELLIE MISS Rt. 1
Woodhull I. Shannon 197½ acres



REHN, ALICE Rt. 1
Woodhull E. Youngren Op. 200 acres



PALMER, NELLIE Rt. 1
Woodhull R. Steele Op. 200 acres




RICHMOND, S. T. Rt. 1
Woodhull G. Reed 80 acres



PETERSON, CLARENCE A. Rt. 1
Woodhull 170 acres



RICHMOND, S. T. Rt. 1
Woodhull G. Reed Ten. 295 acres



REED, J. AVERY Rt. 1
Cambridge 36½ acres



RINER, CHARLES P. Rt. 1
Woodhull W. Allison 240 acres



RINGBERG, WILLIAM A. Rt. 1
Woodhull H. Ringberg Op. 80 acres
L. Owens Ten.



SCOTT, SAM R. Rt. 1
Cambridge 150 acres



RODELIUS, MABELLE MRS. Rt. 1
Woodhull M. Johnson Ten. 270 acres



SECKER, F. L. & HELEN
Woodhull 190 acres



RYAN, ORAL Rt. 1
Woodhull



SHAKLEE, SHELDON Rt. 1
Woodhull 80 acres



SCHULTZ, R. G. Rt. 1
Woodhull 172 acres



SHATTUCK, FAY A. Rt. 1
Woodhull 198 acres



SHATTUCK, FAY C. Rt. 1
Woodhull 198 acres



STRANDBERG, FRANK Rt. 1
Woodhull 120 acres



SHETLER, WILLIAM E. Rt. 1
Woodhull F. & P. Nelson 254 acres



STREED, ERIC J. Rt. 1
Woodhull K. Brown Ten. 160 acres



SHUMACKER, RUTH Rt. 1
Woodhull A. Swanson 189 acres



STICKNEY, SALLIE E. Rt. 1
Woodhull E. & R. Johnson & A. Swanson
Ten. 540 acres



SLATER, ALBERTUS Rt. 1
Woodhull Farmed by Clover Chapel
Trustees 80 acres



STICKNEY, SALLY Rt. 1
Woodhull L. Anderson 160 acres



WOODHULL

In the southwest portion of Henry County lies the incorporated village of Woodhull, with a population of 718. It is situated on the Chicago, Burlington & Quincy Railroad and on State 17. The village has numerous retail stores, service establishments and a postoffice. Woodhull was laid out in 1857 by Maxwell Woodhull, an early settler who came from New York. This village is the only community in Clover Township, which has a total population of 1,131. First settler of the township was Thomas Weir, who arrived in 1841.



VAUGHN, HOWARD J. Rt. 1
Woodhull 80 acres



WILLETS, OLGA Rt. 1
Wood Hull D. Nelson Op. 80 acres



WAKEY, ROSS & EARL
Woodhull R. Peterson Ten. 205 acres



WILSON, RALPH Rt. 1
Woodhull 4 acres



WALKER, SIDNEY S. Rt. 1
Woodhull 178 acres



WIND, HAROLD W. Rt. 1
Woodhull 120 acres



WHITE, HARRY L. Rt. 1
Woodhull 160 acres



WOMER, ROBERT MRS. Rt. 1
Woodhull C. Magnuson 240 acres

COLONA TOWNSHIP

GREEN ROCK

COLONA

BLIARBLUFF

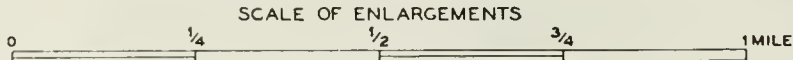
CLEVELAND

COLONA TOWNSHIP

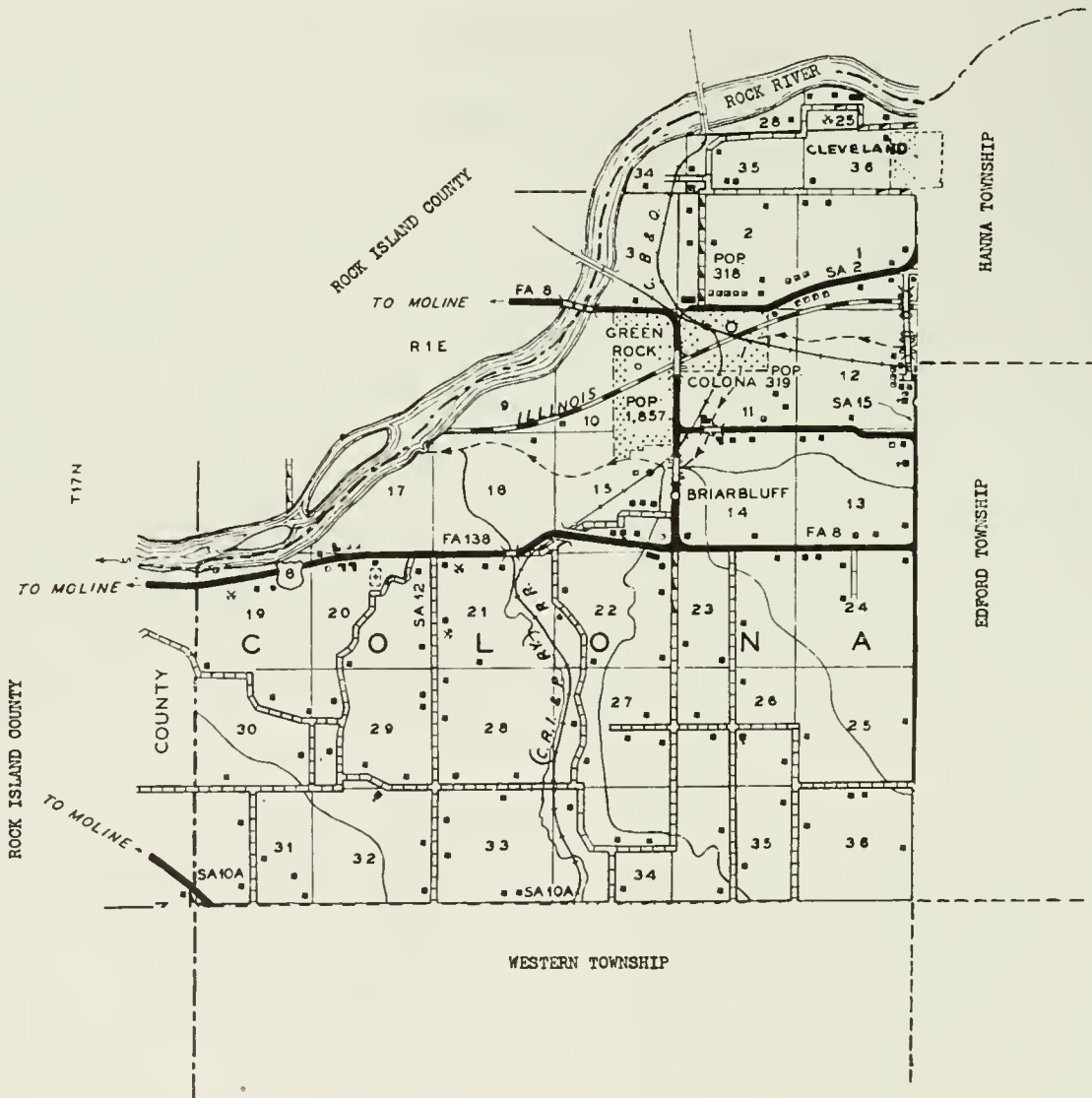
GENERAL HIGHWAY MAP

PREPARED BY THE
BUREAU OF RESEARCH AND PLANNING
DIVISION OF HIGHWAYS
DEPARTMENT OF PUBLIC WORKS & BUILDINGS
IN COOPERATION WITH THE
U.S. DEPARTMENT OF COMMERCE
BUREAU OF PUBLIC ROADS

REVISIONS
SEE COUNTY
MAP
FOR DATES
OF REVISIONS
ON ROAD TYPE
AND CULTURAL
FEATURES.



POLYCONIC PROJECTION






GREEN RIVER BUSINESS DISTRICT

COLONA

Oldest community in Colona Township is the village of Colona, with a population of 319. It was laid out on July 25, 1855, by Marcus Warren, early settler. The first building in the village was a warehouse built by J. A. Sawyer. When first established, Colona was a leading supplier of logs for the wood-burning locomotives of that early day.



GREEN ROCK

Leading community of the Rock River country in Henry County is the incorporated city of Green Rock, which in 1950 had a population of 1,857. It is situated adjacent to the old village of Colona, with a population of 319. Green Rock was incorporated as a city in 1950. It is located on the Chicago, Rock Island & Pacific Railroad and just north of US 6. The township in which it is situated, Colona, has a total population of 2,793.



CLEVELAND

BRIARBLUFF

Another community in Colona Township is the small hamlet of Briarbluff, with a population of ten. It is located just south of Green Rock.



CLEVELAND

A small portion (numbering ten inhabitants) of the village of Cleveland lies in Colona Township; its main part is located in adjoining Hanna Township. Cleveland is considered the oldest village in Henry County, having been laid out in 1836.



CLEVELAND ASSEMBLY OF GOD CHURCH
C. D. Pullinan Pastor



METHODIST CHURCH
Pastor Purcell

Colona



METHODIST CHURCH
 $\frac{1}{2}$ acre

Green River



BRIAR BLUFF SCHOOL DIST. #157 Rt. 1
 Coal Valley Mrs. R. Batty Princ.
 New Bldg. 1952 Enroll. 100



COLONA GRADE SCHOOL DIST. #190
 Colona V. Mahoney Prin. Built 1949



CLEVELAND SCHOOL
 Cleveland



MT. PLEASANT SCHOOL Organ. 1948
 Orion Construction 1870 En. 26




STEWART SCHOOL
Coal Valley

-Rt. 1
1 acre




LIBERTY CEMETERY & CHURCH



COLONA CEMETERY
Colona

Rt. 2
2 acres



MASON CITY HALL
Colona



CEMETERY



GOVERNMENT LOCK #28
Colona

1/4 acres



GLENN CEMETERY
Coal Valley Said to be 1st in Henry
County

Rt. 1
2 acres



PICNIC AREA

Rt. 84 & 6



ANDERSON, LESTER
Coal Valley

Rt. 1
52 acres



BENNETT, IDA BELLE MRS.
Coal Valley

Rt. 1
13 acres



ANDREWS, JESSE
Geneseo E. Taets Ten.

Rt. 3
260 acres



BISCHOFF, DONALD
Colona

10 acres



BAUM, CHARLES
Colona

Rt. 2
300 acres



BLANK, ELMER
Coal Valley

Rt. 1
200 acres



BAUM, PAULINE MRS.
Geneseo O. Roesner Ten.

Rt. 3
148 acres



BLOMQUIST, CARL & KENNETH
Coal Valley C. Blomquist Ten.

Rt. 1
78 A



BOGAERT, JAMES A. Rt. 1
Coal Valley 2½ acres



BUSENBARK, DAVID (Left) & JAMES (Center) Rt. 2
Geneseo 1½ acres (Left)




BOLINGER, NOBEL A. Rt. 1
Colona 40 acres



BUYSSE, JULIUS Rt. 1
Coal Valley D. Buysse Ten. 284 A



BRADLEY, ADDIE M. MISS Rt. 1
Coal Valley T. Downing Ten. 117 acres



CASIER, ADRIAN Rt. 1
Coal Valley 9 acres



BROWN, RUTH E. MRS. Rt. 1
Coal Valley F. McWhinney Ten. 160A



CASIER, ADRIAN Rt. 1
Coal Valley W. Catour Ten. 150 acres



CASS, GEORGE
Geneseo

Rt. 2
80 acres




DE BLIECK, FRED
Coal Valley

Rt. 1
52 acres



CRIST, ROBERT
Colona

80 acres



DEEM, C. H.
Colona

50 acres



DE BAILLE, ANDREW
Coal Valley

Rt. 1
241 acres



DE SHANE, HARRY H.
Coal Valley

Rt. 1
50 acres



DE BAILLIE, JULIUS F.
Coal Valley

Rt. 1
87 acres



DE SHANE, HARRY H.
Coal Valley

Rt. 1
13 acres



DE WULF, LEWIS
Colona

Rt. 1
1 acre



DOWNING, JAMES W.
Coal Valley

Rt. 1
77 acres



DIELIGER, R.
Geneseo

Rt. 2



DOWNING, TIMOTHY
Coal Valley

Rt. 1
90 acres



DIERICKS, ALFONS
Geneseo

Rt. 2
80 acres



DURMAN, ESTHER MRS.
Coal Valley D. Redell

Rt. 1
240 acres



DOWNING, ISAAC
Coal Valley T. Downing Ten.

Rt. 1
80 A



DURMAN, SADIE MRS.
Coal Valley D. Washburn

Rt. 1
120 acres



EIPPER, VIRGIL
Geneseo

Rt. 2
135 acres



ERICKSON, CARL & AXEL
Geneseo

Rt. 2



ENGSTROM, RUTH
Coal Valley R. Trego Ten.

Rt. 1
32 acres



ERICKSON, CARL & AXEL
Geneseo

Rt. 2
399 acres



ERDMAN, CHESTER
Coal Valley

Rt. 1
120 acres



ERICKSON, EDWARD
Geneseo L. Holke Ten.

Rt. 3
80 acres



ERDMANN, DARRELL
Coal Valley

Rt. 1
160 acres



ERICKSON, LAWRENCE
Geneseo

Rt. 2
85 acres



FENNCIY, IRENE
Geneseo

Rt. 3
10 acres



SOCHEE, ANDREW
Geneseo

Rt. 3
40 acres



FREY, CHARLES
Coal Valley A. Morrison Ten.

Rt. 1
140 A



GREENWOOD, GEORGE
Coal Valley

Rt. 1
44 acres



GAINNEY, GUY
Coal Valley

Rt. 1
160 acres



GRYMONPREZ, ADOLPH
Geneseo

Rt. 3
320 acres



GERSTNER, MARGARET
Goal Valley R. Best

Rt. 1
61 acres



GRYMONPREZ, LEO E.
Geneseo

Rt. 3
160 acres



GUILD, TOMAS
Geneseo

Rt. 2
1 acre



HEEREN, RAYMOND
Coal Valley

Rt. 1



HANSEN, HERMAN
Coal Valley A. Sedam Ten.

Rt. 1
167 A



HEEREN, RAYMOND
Coal Valley

Rt. 1
80 acres



HANSEN, HERMAN
Coal Valley

Rt. 1
80 acres




HELKE, WILLARD
Coal Valley

Rt. 1
160 acres



HEEREN, ALBERT MRS.
Geneseo E. Betcher Ten.

Rt. 3
330 acres



HOGREN, EDWIN J.
Coal Valley

Rt. 1
1 acre




HOGREN, EDWIN J. Rt. 1
Coal Valley K. Hoqren Ten. 195 A



JACOBSON, WILLIAM Rt. 1
Coal Valley 80 acres



HOHENBOKEN, MARGARET Rt. 1
Coal Valley O. Zobrist Ten. 320 acres



JAHN, VETTER & BUYSSE, DALE Rt. 1
Coal Valley A. DeBaille Ten. 120 A



HODDEN, WILLARD Rt. 1
Coal Valley 160 acres



JONES, RAY Rt. 3
Geneseo F. Bewseling Ten. 180 acres



HOLKE, EMIL Rt. 3
Geneseo R. Holke Ten. 240 acres



JONES, H., THOMAS & DANIEL Rt. 3
Geneseo 80 acres




JONES, WESLEY D. Rt. 1
Coal Valley 160 acres



JOHNSON, HAROLD Rt. 3
Geneseo R. Weber Ten. 160 acres



JOHNSON, ALBERT T. Rt. 1
Coal Valley 167 acres



JOHNSON, ROLLAND Rt. 3
Geneseo 160 acres



JOHNSTON, BERNARD Rt. 1
Coal Valley 5 acres



JOHNSON, ROY L. Rt. 1
Coal Valley 160 acres



JOHNSON, BERT & CHARLOTTE SR. Rt. 1
Coal Valley B. Johnson Jr. Ten. 80A



KEELSER, MILT & FRANK Rt. 1
Coal Valley




KERSHAW, CLYDE Rt. 2
Colona D. Kershaw 270 acres



LAWSON, FRED H. Box 48 Rt. 1
Coal Valley 1 acre



LANHAM, AUGUSTA MRS. Rt. 3
Geneseo V. Betcher Ten. 260 acres



LIEDTKE, VICTOR H. Rt. 3
Geneseo 55 acres



LANHAM, B. F. Rt. 1
Colona V. Betcher Ten. 70 acres



LINDQUIST, LAWRENCE N. Rt. 2
Geneseo 72 acres



LARSEN, KAI R. Rt. 1
Coal Valley 3 acres



LONSER, WILL Rt. 1
Coal Valley E. Knowles Ten. 160 A



LOWE, F. J.
Green River

Rt. 2
20 acres



MC MEEKIN, HOWARD G. & EDNA B.
Coal Valley Rt. 1

3 acres



LOWE, F. J.
Geneseo H. Lowe Ten.

Rt. 3
300 acres



MC WHINNEY, FRANK A.
Coal Valley

Rt. 1
100 acres



LOWE, HAROLD C J.
Geneseo

Rt. 3
80 acres



MC WHINNEY, SUSAN MRS. & JAMES C.
Coal Valley Rt. 1

130 acres



LOWE, LOUISE MRS.
Geneseo H. Lowe Ten.

Rt. 3
147 acres



MIELKE, FRED MRS.
Coal Valley L. Meirhaeghe Ten. 160A

Rt. 1



JIM MINE INC. (Formerly Mielke Mine
Coal Valley



MORTIER, BEN Rt. 3
Geneseo F. Taets Ten. 80 acres



MISTIC, IGNACE Rt. 1
Coal Valley 2 acres



MUETING, LAWRENCE Rt. 3
Geneseo 44 acres



MIX, HOWARD Rt. 1
Coal Valley 160 acres



MULSTEAD, JACK Rt. 3
Green River 160 acres



MORTENSON, JOHN G. Rt. 3
Geneseo Mortenson Nursery 40 acres



NELSON, ELON MR. & MRS. Rt. 3
Geneseo 40 acres



NEWMAN, HENRY Rt. 2
Green River E. Pence Ten. 20 acres



THE SELMA PETERSON ESTATE Rt. 1
Coal Valley H. Matzen Ten. 80 acres



NYSTRAND, E. H. Rt. 1
Coal Valley 4 acres



POBANZ, EMIL Rt. 84
Colona 1 acre



OBERLANDER, DONALD E. Rt. 2
Colona 280 acres



POBANZ, WALTER Rt. 1
Coal Valley 100 acres



PARKER, ELLIOTT DR. Rt. 1
Coal Valley C. Morrell Ten. 221 acres



PYSSON, CYRIEL Rt. 1
Coal Valley 160 acres



REAB, HAROLD
Green River

Rt. 3
10 acres



RUGH, JOHN & BERTHA
Coal Valley

Rt. 1
160 acres



REMDELMAN, H. L.
Colona

Rt. 2
3½ acres



RUGH, RICHARD H.
Coal Valley

Rt. 1
1 acre



ROESNER, GEONARD
Geneseo

Rt. 3
170 acres



SALYARDS, ELMER S.
Coal Valley

Rt. 1
72 acres



ROKIS, LOUIS
Colona

Rt. 2
205 acres



SCAVARDA, FRANK
Dayton

Rt. 2
2 acres



SCAVARDA, MINNIE MRS.
Colona D. Scavarda Rt. 2
35 acres



SCHILLINGER, FERD Rt. 1
Coal Valley 160 acres



SCHADT, CONRAD H. Rt. 2
Geneseo 100 acres



SCHNEIDER, ROBERT N. Rt. 1
Coal Valley 71 acres



SCHADT, CONRAD H. Rt. 2
Geneseo 90 acres



SCHROEDER, AUGUSTA MRS. Rt. 1
Coal Valley R. Schroeder 252 acres



SCHADT SERVICE CO. Rt. 2
Geneseo 15 acres



SCHROEDER, AUGUSTA MRS. Rt. 1
Coal Valley R. Schroeder



SEYS, JOE Rt. 1
Coal Valley 160 acres



SEYS, R. MRS. Rt. 1
Coal Valley V. Seys Ten. 80 acres



SEYS, PAUL Rt. 1
Coal Valley E. Benedict Ten. 80 A



SMITH, WESLEY
Colona 2 acres



SEYS, PAUL Rt. 1
Coal Valley 160 acres



SOLOMONSON, OSCAR Rt. 1
Coal Valley R. Solomonson Ten. 174A



SEYS, PAUL Rt. 1
Coal Valley I. Jordan Ten. 160 A



SPARGO, RALPH J. Rt. 1
Coal Valley 48 acres



STEVENS, JOHN C.
Coal Valley

Rt. 1
4 acres



TAETS, GUSTAFF
Coal Valley

Rt. 1
160 acres



STILES, C. A.
Colona

Rt. 1
20 acres



TAETS, HARRY
Coal Valley

Rt. 1
160 acres



STOLL, JACK
Geneseo

Rt. 2




COLONA BLOCK & TILE
Colona

Rt. 2
2 acres



STOTMEISIER, CHARLOTTE
Geneseo F. Hancock Ten. 160 acres

Rt. 3



TIMMERMAN, FRANK
Colona J. Engstrom Ten. 40 acres



TIMMERMAN, FRANK
Colona 80 acres



VAN HERZELLE, HENRY Rt. 2
Green River G. Bowman Ten. 568 acres



TIMMERMAN, FRANK JR. (LEFT) $\frac{1}{2}$ acre
SKELTON, HUGH (Rt.) Colona $\frac{1}{2}$ acre



VAN HOUTTE, FRANK Rt. 1
Coal Valley 229 acres



TOLLERUD, HARRY Rt. 1
Coal Valley 156 acres



VAN VOOREN, PHIL MR. & MRS. Rt. 1
Coal Valley A. & C. VanVooren Ten. 164 acres



TREVORS, GLENN Rt. 1
Coal Valley R. Breecher Ten. 286 acres




VOLGER, JESS Rt. 1
Geneseo W. Dotzler Ten. 1 acre



WALKER, JOHN ESTATE Rt. 1
Coal Valley J. Walker 84 acres



WEIMER, GUY L. Rt. 1
Coal Valley F. Whiteside Ten. 80 A




WASHBURN, A. F. Rt. 1
Coal Valley D. Washburn Ten. 160 A



WILLIAMS, HOWARD Rt. 1
Coal Valley A. Johnson Ten. 80 A



WEAVER, FRANCIS 348 acres Rt. 1
Coal Valley J. & J. Schillinger Ten



WOODLEY, ROY Rt. 1
Coal Valley 80 acres



WEBER, ERVIN Rt. 1
Coal Valley 160 acres



WORKER, M. W. Rt. 1
Coal Valley 3 acres

CORNWALL TOWNSHIP

CORNWALL TOWNSHIP

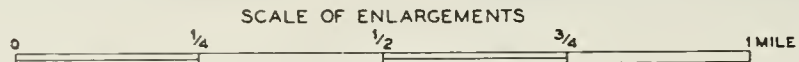
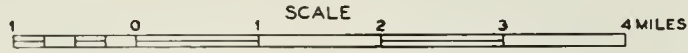
Northeast of Cambridge may be found the level, productive acres of Cornwall Township, a locality entirely devoted to agriculture. There are no towns or villages in the township. In 1950 it had a total population of 504. The township is principally drained by Mud Creek and its tributaries. Although Cornwall Township was settled as early as 1837 by James Southworth and John Taylor, it did not reach full development until the arrival of the first railroads in Henry County.

CORNWALL TOWNSHIP

GENERAL HIGHWAY MAP

PREPARED BY THE
BUREAU OF RESEARCH AND PLANNING
DIVISION OF HIGHWAYS
DEPARTMENT OF PUBLIC WORKS & BUILDINGS
IN COOPERATION WITH THE
U.S. DEPARTMENT OF COMMERCE
BUREAU OF PUBLIC ROADS

REVISIONS
SEE COUNTY
MAP
FOR DATES
OF REVISIONS
ON ROAD TYPE
AND CULTURAL
FEATURES.

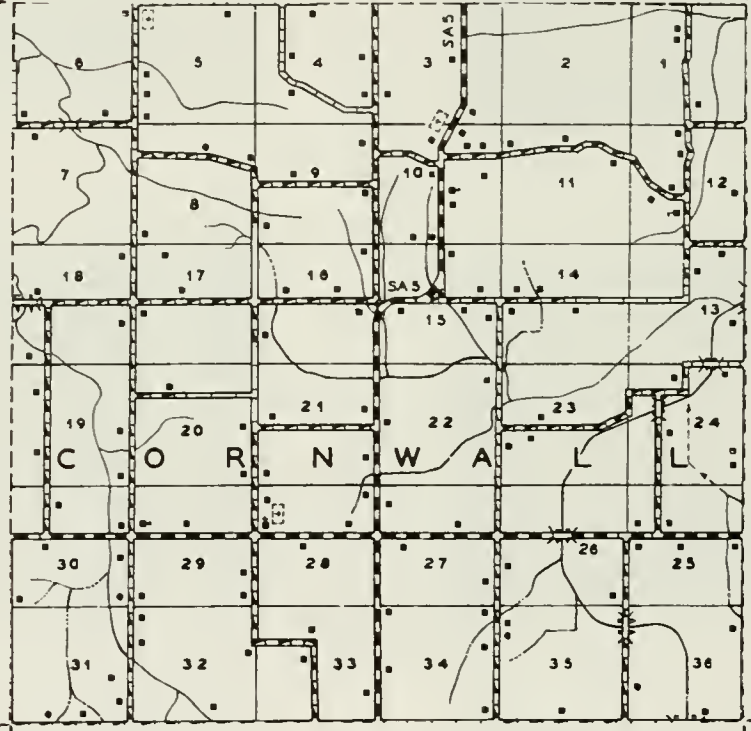


POLYCONIC PROJECTION

ATKINSON TOWNSHIP

MUNSON TOWNSHIP

ATKINSON TOWNSHIP



BURNS TOWNSHIP



MURPHY SCHOOL
Atkinson

Rt. 1
1 acre



ARTER, H. J.
Atkinson R. Ruysse

Rt. 1
160 acres



STANDARD SCHOOL
Atkinson

Rt. 1



BENTON, CORA MRS.
Atkinson F. Mariman

Rt. 1
240 acres



GRAND VIEW CEMETERY
Atkinson

Rt. 1
3 acres



BENTON, CORA B.
Atkinson A. Phlypo Ten.

Rt. 1
180 acres



ALLEN, ROBERT
Atkinson VanDeRostyne, R. 120 acres

Rt. 1




BEYER, FRANK A.
Annawan M. Clary

Rt. 1
400 acres



BEYERS, FRANK
Annawan C. Marvin

Rt. 1



BOELENS, PETER
Atkinson

Rt. 1
160 acres



BLACK, BLANCHE
Atkinson S. Thies Ten. 225 acres

Rt. 1



BOELENS, RICHARD
Atkinson A. Boelens

Rt. 1
120 acres



BLACK, MAURICE
Atkinson E. Noard

Rt. 1
80 acres



BONTE ESTATE
Atkinson VanMeenen A. Ten.

Rt. 1
160 A



BLOSSER, ROY (TRUSTEE)
Atkinson C. Litwiller 320 acres

Rt. 1



BROADBENT, OTTIE MRS.
Atkinson L. Carton

Rt. 1
160 acres



BROADBENT, ROBERT E. Rt. 1
Annaswan W. Lashbrook I 320 acres



BUYYSE, PETER Rt. 1
Atkinson C. Schaefer 240 acres



BROADBENT, ROBERT E. Rt. 1
Annawan 320 acres



CARR, A. W. Rt. 1
Atkinson 80 acres



BURCROFT, SYLVIA ESTATE Rt. 1
Atkinson H. Hudders 197 acres



CAUSEMAKER, ED Rt. 1
Atkinson Baele. A. 240 acres



BUYSSE, CELESTA MRS. Rt. 1
Atkinson E. VanUppdorp 80 acres



CAUWELS, EDWARD & VERA Rt. 2
Cambridge 160 acres



CAUWELS, MARIE MRS. Rt. 2
Cambridge C. Cauwells 160 acres



COLBY, W. D. Rt. 1
Atkinson A. Colby 80 acres




CAUWELS, PETER Rt. 1
Atkinson I. Demav 120 acres



COLBY, W. D. Rt. 1
Atkinson A. Colby 240 acres



CLARK, HAROLD R. Rt. 2
Cambridge 80 acres



COLLINS, HENRY Rt. 1
Atkinson A. VanOpdorp 278 acres



COLBY, W. D. Rt. 1
Annawan E. Marshall 200 acres



COLLINS, HENRY Rt. 1
Atkinson 278 acres



COUVE, CLARENCE
Annawan

Rt. 1
160 acres



CURTIS, ANNIE
Atkinson E. Curtis Ten.

Rt. 1
160 acres



COUVE, WILLIAM A.
Atkinson

Rt. 1
197 acres



CURTIS, WILL
Atkinson

Rt. 1
40 acres



CURTIS, ANNA
Geneseo F. Ruby Ten.

Rt. 1




DAWSON, HAZEL MRS.
Atkinson O. Sturm

Rt. 1
160 acres



CURTIS, ANNA
Atkinson E. Curtis

Rt. 1
200 acres



DE CLERCQ
Atkinson

Rt. 1
120 acres



DECKER, PHIL Rt. 1
Annawan A. Wildemuth 240 acres




DYNES, CLARENCE Rt. 1
Annawan W. Dynes Jr. 170 acres



DE SMITH, JOE T. Rt. 1
Atkinson 160 acres



DYNES, GEORGE Rt. 1
Atkinson G. Holevoet 160 acres



DOTY, BERTHA MRS. Rt. 2
Cambridge A. Verplaets 80 acres



DYNES, LAWRENCE C. Rt. 1
Atkinson 300 acres



DWYERS, JOHN Rt. 1
Annawan J. Doubler Ten. 200 acres



DYNES, WILLIAM Rt. 1
Annawan W. Dynes 280 acres



DYNES, WILLIAM
Annawan W. H E. Dynes

Rt. 1



FRANKS, MARY ESTATE
Atkinson L. VanUdorp

Rt. 1
160 acres



FARNAM, JENNIE MRS.
Atkinson

Rt. 1
80 acres



GILBRAITH, FANNIE MRS.
Atkinson D. Wildemuth

Rt. 1
160 acres



FARNAM, SARAH MRS.
Atkinson

Rt. 1
160 acres



GINGRICH ESTATE
Annawan P. Beckman

Rt. 1
360 acres



FARNUM, M. S. ESTATE
Atkinson W. Farnum

Rt. 1
160 acres



GOVERNMENT GRAIN BINS



GRADERT, LOUIS JR.
Atkinson

Rt. 1
160 acres




HAARS, JOHN C.
Atkinson

Rt. 1
100 acres



GRAY, BART MRS.
Atkinson R. Nelson

Rt. 1
160 acres



HENDERSON, E. B. MR. & MRS.
Atkinson A. Sherbeyn Jr.

Rt. 1
160 acres



GREENWOOD, JOHN T.
Atkinson Ristau, C. C. & M.

Rt. 1
215 acres



HOLEVOET, PROSPER J.
Atkinson

Rt. 1
204 $\frac{1}{4}$ acres



GUSTAFSON, CLIFFORD
Atkinson W. Gustafson

Rt. 1
Ten.120 acres



HUNTER, WILL F.
Cambridge R. Hunter

Rt. 2
132 acres



HUTCHINSON, DALE Rt. 1
Atkinson J. Wheelbarger 160 acres



KING, E. W. Rt. 2
Cambridge E. VanVooren Ten. 240 A



HUTCHINSON, FRANK Rt. 1
Atkinson W. Hutchinson Ten. 80 A



KING, ELBERT W. Rt. 2
Cambridge L. Locke Ten. 160 acres



JOOS, MAUDE MRS. Rt. 1
Atkinson E. Minnaert Ten. 100 acres



KIRKPATRICK, VIELLA MRS. Rt. 1
Atkinson J. VanStechelman 160 acres



KAISER, HAROLD Rt. 1
Kewanee 120 acres




KLAVOHN, HENRY E. Rt. 1
Atkinson H. Klavohn Jr. Ten. 214 acres



KNABLE, BLANCHE Rt. 1
Atkinson J. Angus 160 acres



LEWIS, GLENN F. Rt. 1
Atkinson D. Fuller 157 acres



KRAUSE, RAY L. SR. Rt. 1
Atkinson 160 acres



LEONARD, GEORGE Rt. 1
Atkinson D. Ullrick Ten. 160 acres



LALEMAN, FRANK J. Rt. 1
Atkinson 167 acres



LEONARD, GEORGE Rt. 1
Atkinson A. VanMeenen Ten. 240 A



LARIDAEN, EDWARD Rt. 1
Atkinson G. DeWindt Ten.



LEONARD, GEORGE Rt. 1
Atkinson T. Ullrick Ten. 160 acres



LEWIS, ROY
Atkinson D. Yarger Rt. 1
320 acres



LEWIS, WILLIAM Y.
Atkinson Rt. 1
74 acres



LEWIS, ROY MRS.
Atkinson R. DeRoo Rt. 1
240 acres



LEWIS, WILLIAM V.
Atkinson G. Wildemuth Ten. Rt. 1
320 A



LEWIS, ROY W. & GILBRAITH, FANNIE
Atkinson A. Geuns Ten. 286 acres



MAARMAN, PAUL MRS.
Annawan D. Teerlinck Rt. 1
120 acres



LEWIS, MAURICE E.
Atkinson Rt. 1
160 acres



MANTHE, ARTHUR E.
Atkinson Rt. 1
120 acres



MANTHE, BERNARD A. Rt. 2
Cambridge K. Manthe 120 acres



MARSHALL, PERRY G. Rt. 1
Annawan 120 acres



MANTHE, EDWARD ESTATE Rt. 1
Kewanee G. Manthe Ten. 160 acres



MILLER, FLORENCE MRS. Rt. 1
Atkinson I. Hagberg Ten. 200 acres



MAPES, ELMER F. Rt. 1
Atkinson 160 acres



MURPHY, JOHN DR. 240 acres Rt. 1
Atkinson H. Verdegem Sr. & Jr. Ten



MAPES, WILBUR F. Rt. 1
Atkinson 150 acres



NOWERS, TOM F. 462 acres Rt. 1
Atkinson D. Kiem & I. Pulfrey



OGDEN, JIM
Atkinson M. Lewis

Rt. 1
80 acres



POBANZ, JULIUS
Atkinson R. Pobanz

Rt. 1
153 acres



OGDEN, WILLIS
Atkinson C. Brooks Ten.

Rt. 1
160 acres



PONT, LELA
Atkinson D. Moon

Rt. 1
200 acres



ORR, WILLIAM
Atkinson K. Hartman

Rt. 1
160 acres




PRITCHARD, DESSIE MRS.
Atkinson M. Carton

Rt. 1
79 acres



PETERSON, LESTER
Atkinson

Rt. 1
160 acres



PRITCHARD, GILBERT
Atkinson E. Claeys

Rt. 1
160 acres



RAHN, ROLLAND W.
Atkinson

Rt. 1
160 acres



RUSSELL, MINA MRS.
Atkinson A. Hoogerweff

Rt. 1
160 acres



RAMSEY, ALICE ESTATE
Kewanee H. Parker

Rt. 1
160 acres



SCHAEFER, FRED W.
Atkinson H. Schaefer

Rt. 1
160 acres



REILING, RODNEY L.
Atkinson

Rt. 1
120 acres



SEARS, AMY A.
Cambridge F. Sears Ten.

Rt. 2
320 acres




ROMIG, THOMAS & JOHN MRS.
Annawan

Rt. 1
240 acres



SEARS, AMY MRS.
Atkinson C. & G. Sears


Rt. 1
640 acres



SEARS, AMY MRS. Rt. 1
Atkinson G. & C. Sears 640 acres



SEARS, MARY MRS. Rt. 1
Atkinson W. Sears 80 acres



SEARS, CHARLES Rt. 1
Atkinson Palmer 640 acres



SIERENS, RAYMOND Rt. 1
Atkinson 85 acres




SEARS, CHARLES Rt. 1
Atkinson R. Farnum 160 acres



SMITH, GEORGE Rt. 1
Cambridge J. Vermont 160 acres



SEARS, CHARLES Rt. 1
Atkinson F. Reiling 200 acres



SPIEGEL, ERNEST ESTATE Rt. 1
Kewanee J. Spiegel Ten. 200 acres



SPLEAR, CHARLES SR. Rt. 1
Atkinson C. Splear Ten. 80 acres



VAN OPDORP, JOHN F. Rt. 1
Atkinson 80 acres



TABER, GORDON Rt. 1
Atkinson 240 acres



VAN VOOREN, FRANK Rt. 1
Atkinson 218 acres



VAN DEVOORD, ALPHONSE Rt. 1
Atkinson C. VanDevoord Ten. 120 A



VERSTRAETE, LEWIS J. Rt. 1
Atkinson 80 acres



VAN DEVOORD, ALPHONSE Rt. 1
Atkinson C. Joos Ten. 120 acres



WILLIAMS, CHARLES R. Rt. 1
Atkinson 100 acres

EDFORD TOWNSHIP

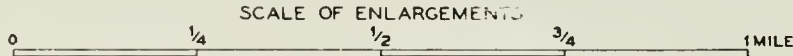
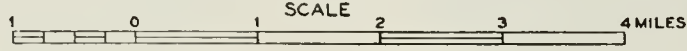
GREEN RIVER

EDFORD TOWNSHIP

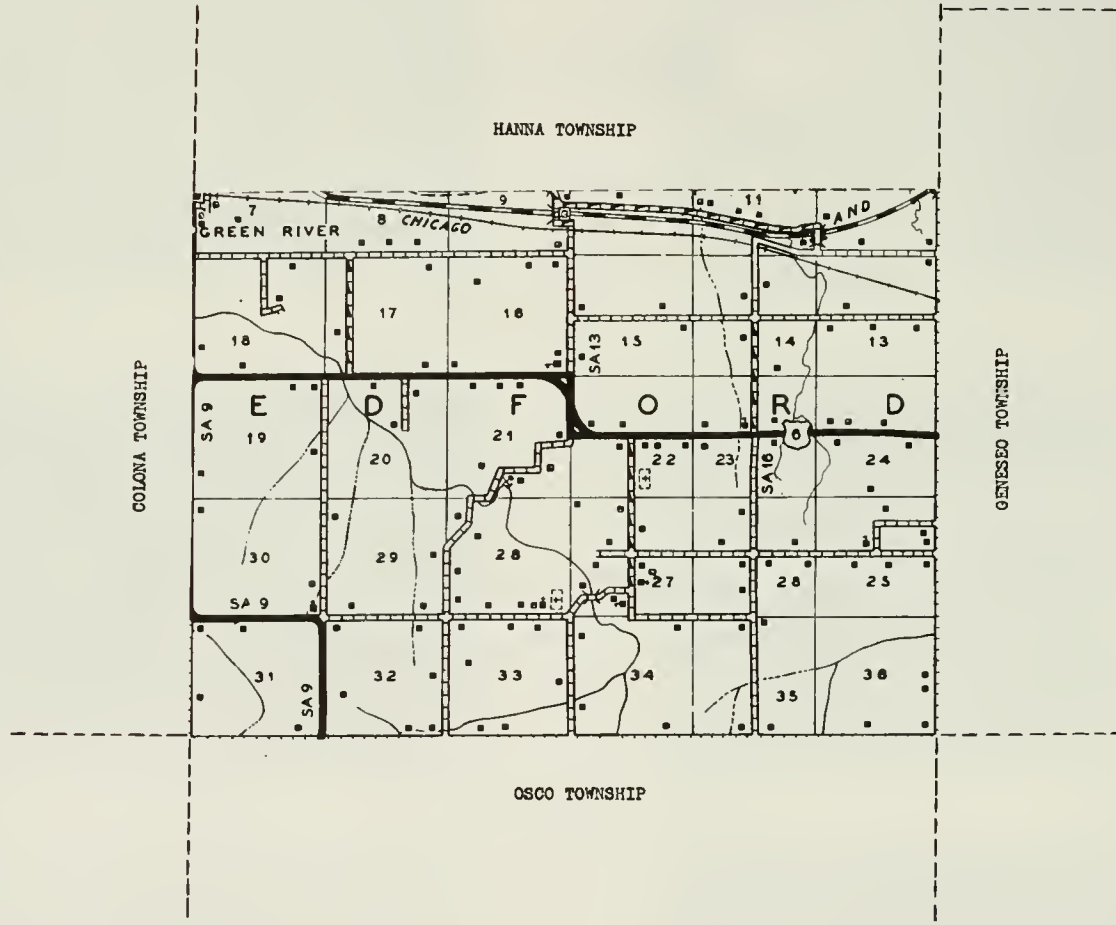
GENERAL HIGHWAY MAP

PREPARED BY THE
BUREAU OF RESEARCH AND PLANNING
DIVISION OF HIGHWAYS
DEPARTMENT OF PUBLIC WORKS & BUILDINGS
IN COOPERATION WITH THE
U.S. DEPARTMENT OF COMMERCE
BUREAU OF PUBLIC ROADS

REVISIONS
SEE COUNTY
MAP
FOR DATES
OF REVISIONS
ON ROAD TYPE
AND CULTURAL
FEATURES.




POLYCONIC PROJECTION



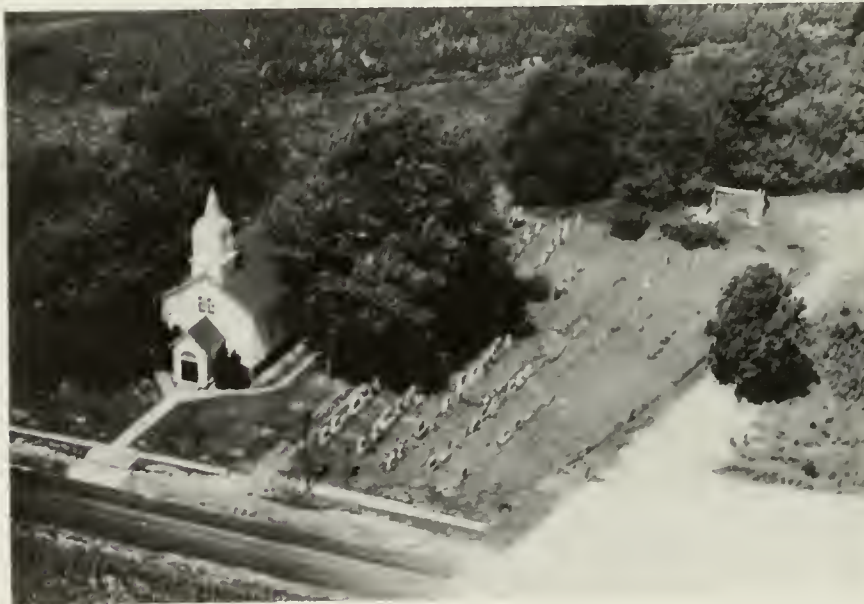


GREEN RIVER

In the northwest part of the county, at a crossroads point where touch the boundary lines of Colona, Edford and Hanna townships, lies the village of Green River, with a population of 110. It is served by the postoffice at Geneseo city. Just north of the village flows the old Illinois and Mississippi Canal (Hennepin Canal), now no longer used as a waterway. Green River is located on the Chicago, Rock Island & Pacific Railroad. It lies mainly in Edford Township, which has a total population of 539. Two distinct waves of settlers came to the township in early days. First to arrive were "Yankees" from eastern states, who came about 1852. A second group of settlers, mostly German immigrants, came about twenty years later.



ST. JOHNS EVANGELICAL CHURCH PARSONAGE
Rev. Walter D. Uhlig Resides Rt. 3 Geneseo .



ST. JOHNS EVANGELICAL LUTHERAN CHURCH &
CEMETERY Built 1872. Remodeled 1926.
Pastor: Rev. Walter Uhlig. First Pastor:
Rev. F. Horn of Geneseo. Rt. 3 Organized 1869.



"THE BRICK CHURCH IN EDFORD" Geneseo
 ST. PETERS EVANGELICAL AND REFORMED CHURCH
 Present Pastor: Rev. F.C. Schmidt. Built
 1877. Parish added 1954. First Pastor: Rev. Baehr.



EDFORD SCHOOL DIST. #152 Rt. 3
 Geneseo 1 acre



HART SCHOOL (Not in use) Rt. 3
 Geneseo Part Community 1949



GREEN RIVER SCHOOL Rt. 3
 Geneseo Part Community 1949



HART SCHOOL DIST. #229 Rt. 3
 Geneseo 1 acre



EDFORD CEMETERY Rt. 3
Geneseo About 1860 $1\frac{1}{4}$ acres



BEKAERT, FLOYD Rt. 3
Geneseo 80 acres



GOVERNMENT LOCK HOUSE # 26 Rt. 2
Geneseo D. Garcia (Mr. & Mrs.) Ten.



BESTOR, CAROLINE Rt. 3
Geneseo O. Bartz Ten. 100 acres



BARTZ, MABEL MRS. Rt. 3
Geneseo R. Bartz Ten. 80 acres



BOEHM, FRED E. Rt. 3
Geneseo 20 acres



BASSIER, RICHARD Rt. 3
Geneseo F. Bassier Ten. 100 acres



BRAECKENELT, PAUL Rt. 3
Geneseo 2 acres



CARL, MAUDE MRS. Rt. 3
Geneseo L. Miller Ten. 115 acres



CLARK, SAMUEL C. Rt. 3
Geneseo 25 acres



CARLSON, AARON Rt. 3
Geneseo M. Yager Ten. 160 acres



DAVIS, ARTHUR Rt. 3
Geneseo 60 acres



CARLSON, ESSLEY E. Rt. 3
Geneseo M. Carlson 243 acres



DAVIS, LESTER Rt. 2
Geneseo 100 acres



CARLSON, LEE L. Rt. 3
Geneseo 120 acres



DE CLERCQ, KENE Rt. 3
Geneseo 117 acres




DE FAUW, CYREL
Geneseo

Rt. 3
140 acres



DILENBECK, H. C.
Geneseo K. & D. Dilenbeck Ten. 80 A.

Rt. 3



DILENBECK, H. C.
Geneseo

Rt. 3




DILENBECK, H. C.
Geneseo K. Dilenbeck Ten. 240 acres

Rt. 3



DILENBECK, H. C.
Geneseo D. Dilenbeck Ten. 200 acres

Rt. 3



RUXTON, SWIGER, DILENBECK
Geneseo C. Dilenbeck Ten. 156 acres

Rt. 3



DILENBECK, H. C. 222 acres
Geneseo K. & D. Dilenbeck Ten.

Rt. 3



DOERING, P. J. DR.
Geneseo A. Delp Ten.

Rt. 3
160 acres



ERDMAN, JOHN E.
Geneseo

Rt. 3
157 acres



FRANK, CECIL
Geneseo

Rt. 3
60 acres



ERDMAN, WILLIAM J.
Geneseo

Rt. 3
80 acres



FRELS, BENJ.
Geneseo R. Frels Ten.

Rt. 3
140 acres



FEIRS, EMILY MRS.
Geneseo J. VanVooren Ten.

Rt. 3
160 A



FRELS, BENJ. A.
Geneseo R. Frels Ten.

Rt. 3
30 acres




FIRCH, JOHN
Geneseo A. Gehn Ten.

Rt. 3
120 acres



FRELS, BENJ.
Geneseo Frels, R. Ten.

Rt. 3
40 acres



GEHN, BERNARD MKS. Rt. 3
Geneseo E. Gehn Ten. 120 acres



GOETZ, JOHN Rt. 3
Geneseo 103 acres



GERNANT, GEORGE Rt. 2
Geneseo W. Gernant Ten. 80 acres



GOETZ, JOHN Rt. 3
Geneseo 100 acres



GERNANT, MAURICE Rt. 3
Geneseo H. Miller Ten. 160 acres



GOETZ, MARTHA Rt. 3
Geneseo L. Hopkey Ten. 145 acres



GOETZ, DENVER Rt. 3
Geneseo, 80 acres



GOETZ, WILLIAM Rt. 3
Geneseo H. Koch Ten. 70 acres



GOTTHARDT, BERTHA MRS. Rt. 3
Geneseo L. Alexander Ten. 246 acres



HANNA, NELLIE Rt. 3
Geneseo R. Porter Ten. 200 acres



GOTTHARDI, FRED W. Rt. 3
Geneseo D. Taets Ten. 146 acres



HANNON, MAURICE Rt. 3
Geneseo L. Fuller Ten. 80 acres



HAMANN, WALTER Rt. 3
Geneseo 160 acres




HARRIS, ROBERT P. Rt. 3
Geneseo 78 $\frac{3}{4}$ acres




HANNA, JOHN P. Rt. 3
Geneseo 280 acres



HARTMAN, CHRISTINE & SON CARL Rt. 3
Geneseo 120 acres




HEEREN, CLAU S Rt. 3
Geneseo 160 acres



HOFSTETER, HARROLD G. Rt. 3
Geneseo 200 acres



HERREN, CLAUSE Rt. 3
Geneseo F. VanDeWoestyne Ten. 43 A



HOGUE, DWAIN C. Rt. 3
Geneseo 80 acres



HINRICHSEN, HANS Rt. 3
Geneseo 110 acres



HOHENBOKEN, ACRES Rt. 3
Geneseo 415 acres



HINTZ, WALTER F. Rt. 3
Geneseo H. Hintz Ten. 160 acres




HOIT, MAURICE Rt. 3
Geneseo D. Johnson Ten. 240 acres



HOIT, M. E. Rt. 3
Geneseo F. Klemmer Ten. 160 acres



HOLLATZ, WILBUR J. Rt. 3
Geneseo 80 acres



HOLKE, KENNETH A. Rt. 3
Geneseo 160 acres



HOPKEY, ELMER Rt. 3
Geneseo 80 acres



HOLLATZ, DAVID K. Rt. 3
Geneseo 120 acres



JODTS, ED. MRS. Rt. 3
Geneseo D. Steffen Ten. 140 acres



HOLLATZ, VERNON Rt. 2
Geneseo 115 acres



KAHL, LOUISE MRS. Rt. 3
Geneseo O. Kahl Ten. 320 acres



KANE, AUGUST F. Rt. 3
Geneseo W. Kane Ten. 40 acres



KIRCHNER, EARL Rt. 3
Geneseo 160 acres



KANE, AUGUST Rt. 3
Geneseo R. Kane Ten. 180 acres



KIRCHNER, EARL Rt. 3
Geneseo



KLEMMER, VICTOR Rt. 3
Geneseo M. Klemmer Ten. 80 acres



KRANTZ, ALFRED Rt. 3
Geneseo Dale Swan Ten. 183½ acres



KLEMMER, VICTOR Rt. 3
Geneseo W. Morton Ten. 80 acres



KRUEGER, ALBERT L. Rt. 3
Geneseo A. Krueger Ten. 160 acres



LARSON, ELDON
Geneseo

Rt. 3
200 acres



MAGERKURTH, FRED-H.
Geneseo L. Magerkurth Ten.

Rt. 3
178 A



LINDQUIST, ANDREW W.
Geneseo C. Woodbury Ten.

Rt. 3
121 1/2 acres



MAGERKURTH, JOHN & VERA
Geneseo

Rt. 3
104 acres



LOENSER, ALFRED
Geneseo D. Loenser Ten.

Rt. 3
80 acres



MILLER, ALMA MRS. & DESLE
Geneseo

Rt. 3
105 acres



LOENSER, ALFRED
Geneseo

Rt. 3
60 acres



MILLER, OTTO
Geneseo D. Miller Ten.

Rt. 3
240 acres



MILLER, RALPH W. Rt. 3
Geneseo 88 acres



NEUMANN, GUSTAVE Rt. 3
Geneseo M. Neumann Ten. 136 acres



MILLER, ROBERT T. Rt. 3
Geneseo 132 acres



NEUMANN, HENRY ESTATE Rt. 3
Geneseo D. Johnson Ten. 117 acres



MILLER, WESLEY O. Rt. 3
Geneseo 159 acres



NEUMANN, MATHILDA B. Rt. 3
Geneseo R. Barr Ten. 160 acres



NELSON, H. B. Rt. 2
Geneseo 60 acres



NEUMANN, RICHARD H. Rt. 3
Geneseo 160 acres



OELKE, ALBERT MRS. Rt. 3
Geneseo V. Stenzel Ten. 80 acres



POBANZ, FRANK P. Rt. 3
Geneseo 109 acres



PFAFF, FRED Rt. 3
Geneseo K. Pfaff Ten. 180 acres



QUILLIN, CLINTON Rt. 3
Geneseo 162 acres



POBANZ, ALBERT W. Rt. 3
Geneseo M. Pobanz Ten. 80 acres



QUILLIN, FRED Rt. 2
Geneseo 90 acres



POBANZ, FRANK P. Rt. 3
Geneseo F. Pobanz Ten. 30 acres



RAHMUS, VERNON C. Rt. 3
Geneseo 40 acres



RAHN, WALTER Rt. 3
Geneseo 120 acres



RASCHKE, JOHN Rt. 3
Geneseo 118 acres



RASCHKE, EDWARD Rt. 3
Geneseo 1 acre



ROGERS, ALICE MRS. Rt. 3
Geneseo W. Rogers Ten. 80 acres



RASCHKE, EDWARD W. Rt. 3
Geneseo M. Raschke Ten. 86 acres



RUXTON-SWIGER-DILENBECK Rt. 3
Geneseo C. Dilenbeck Ten. Ten. House



RASKHE, JOHN Rt. 3
Geneseo M. Hanson Ten. 10 acres




SCHUETZLER, ALBERT Rt. 3
Geneseo V. Schuetzler Ten. 100 acres



SELNER, BERT Rt. 3
Geneseo C. Lewis Ten. 160 acres



SNODGRASS, CLINTON MR. & MRS.
Geneseo 368 acres



SHIPMAN, LEYDEN Rt. 3
Geneseo 40 acres



GOVERNMENT Rt. 2
Geneseo J. Snook Ten. $\frac{1}{2}$ acre



SMITH, CHARLES R. Rt. 3
Geneseo W. Keppy Ten. 80 acres



STHUR, WILLIAM Rt. 3
Geneseo W. Erdman Ten. 293 acres



SMITH, CHARLES Rt. 3
Geneseo W. Keppy Tenl. 160 acres



STINER, HENRY Rt. 3
Geneseo 40 acres




STOTTLER, PAUL M.
Geneseo

Rt. 2
1 acre



WELVAERT, FRANCIS A.
Geneseo Formerly Hickory Grove
Grade School

Rt. 3
149½ acres



VAN OPDORP, GUS
Geneseo

Rt. 3
100 acres



WENDT, FLORA MISS
Geneseo K. Pfaff Ten.

Rt. 3
180 acres



WARD, HAROLD H.
Geneseo R. Ward Ten. p

Rt. 3
320 acres



WIESE, L. W.
Geneseo R. Miller

Rt. 3
160 acres



WEISE, AMELIA
Geneseo E. Loenser Ten.

Rt. 3
125 acres



WILL, FRED H.
Geneseo

Rt. 3
120 acres



WELLS, CHARLES
Atkinson



WOODBURY, AUGUSTA MRS. Rt. 3
Geneseo C. Woodbury Ten. 144 acres



WINDY, CAMIEL Rt. 1
Atkinson R. Windy Ten. 120 acres



WREN, HERMAN Rt. 1
Woodhull Fairplay Dist. School



WISLANDER, NELLIE MRS. Rt. 3
Cambridge A. Wislander 105 acres



YOUNG, LUCILE SCHROEDER Rt. 3
Geneseo W. Young Jr. Ten. 160 acres



WOLF, WILLIAM Rt. 2
Geneseo H. Morton Ten. 208 acres



YOUNG, NELLIE Rt. 3
Geneseo A. Bakaert Ten. 180 acres

GALVA TOWNSHIP

GALVA



GALVA CITY

Third largest city of Henry County is Galva, with a population of 2,886—an increase of 2.6 per cent over its 1940 population. It is a manufacturing center of considerable importance in this part of Illinois, producing oil burners, pumps, electrical conduit fittings, foundry products, paper cups and display racks. It is also a shipping center for corn, oats, soybeans and livestock.

Galva was laid out in 1854 when the first railroad was built through the area. The founders of the city were William L. Wiley and his cousin, James M. Wiley, both Vermonters. They were assisted in establishing the city by Swedish immigrants of the nearby religious-communist colony at Bishop Hill, which then was disintegrating. The name of Galva is an Anglicized form of Gefle, a Swedish seaport from which many of Galva's first settlers came.

The old Bishop Hill Colony, now an historic shrine maintained by the State of Illinois, is located about five miles northwest of Galva. The city is situated at the junction of the Chicago, Rock Island & Pacific and the Chicago, Burlington & Quincy railroads and on US 34 and State 17. It is the only community in Galva Township, which has a total population of 3,449.

TOP-YIELD PHOSPHATE FERTILIZER CO.

Schrock's Hi-Test Phosphate — Schrock's Custom Blend

Anhydrous Ammonia — Mixed Fertilizers

COMPLETE SOIL SERVICE

PHONE 64

GALVA, ILLINOIS

BOX 11

BLUE STAR MFG.

GALVA, ILLINOIS

PUMPS — PUMP JACKS — WATER SYSTEMS

WATER SUPPLY ACCESSORIES

Pinkie's Service Inn

SALES — SERVICE

Sylvania Movie Clear Television
Hoffman T. V. Pride of West Coast
Whirlpool Washers and Dryers
Fedders Room Air Conditioners

1103 Railway Avenue • Kewanee, Illinois

PHONE 4153





BAPTIST CHURCH
 $\frac{1}{2}$ acre

Galva



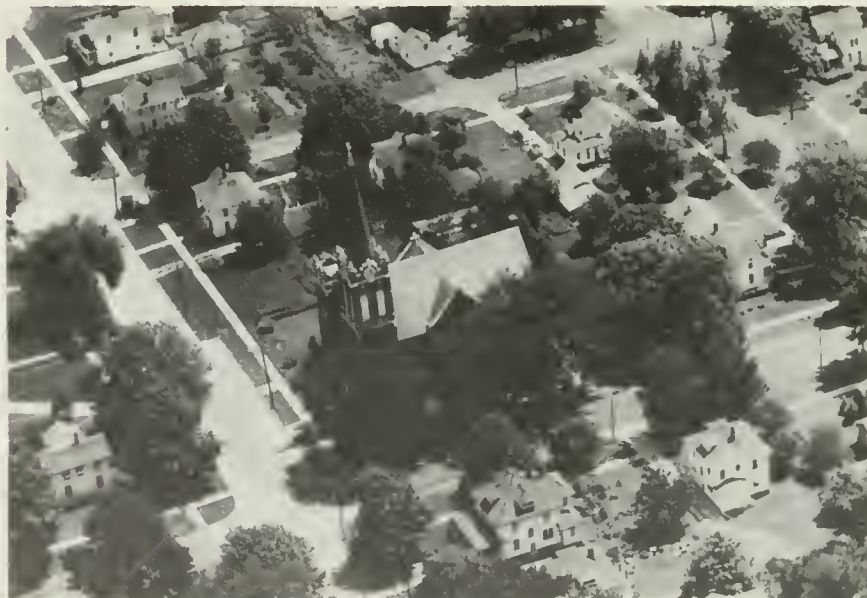
FIRST CONGREGATIONAL CHURCH
Rev. Artur Koch $\frac{1}{2}$ acre

Galva



GRACE METHODIST CHURCH
Rev. Harold Thrall $\frac{1}{2}$ acre

Galva



MESSIAH LUTHERAN CHURCH
Rev. D. V. Charlson

Galva



METHODIST CHURCH
Rev. Harold Thrall

Galva



COMMUNITY UNIT JR. HIGH SCHOOL
Galva Built 1932 Supt. H. Robertson
Principal A. Heck (High School)



RIVERSIDE DIST. SCHOOL (Discontin.)



LINCOLN SCHOOL H. Robertson Supt.
Galva Built 1914 A. Crosby Prin.



LITTON, CLIFFORD
Galva

Rt. 1
40 acres



F. U. WHITE SCHOOL
Galva Built 1952 D. Long Prin.
H. Robertson Supt. $\frac{1}{2}$ acre



ANDERSON, A. W. Rt. 1
Galva 60 acres



ST. JOHN CEMETERY
Galva



ANDERSON, GEORGE V. Rt. 1
Galva 155 acres



AHLBERG, OLOF W. Rt. 2
Galva G. & H. Ahlberg Ten. 7 acres



ANDERSON, IVAR Rt. 1
Galva S. Walker 145 acres



AMSTUTZ, MARY Rt. 1
Galva J. Cromien 120 acres




ANDERSON, J. H. Rt. 2
Galva J. Johnston Ten. 172 acres



APPEL, GODFREY
Galva F. Faber Ten.

Rt. 2
80 acres



BEST, LEON MRS.
Galva A. Pearson Ten.

Rt. 2
106 acres



BABCOCK, D. A.
Galva

Rt. 1
80 acres



BLAIR, FRANK W. ESTATE
Kewanee H. Radford Ten.

Rt. 2
80 acres



BERGLAND, PEARL MRS.
Galva W. Larson Ten.

Rt. 2
160 acres



BRYAN, JAMES E. MR.
Galva

Rt. 2
4 acres



BEST, LEON
Galva O. Johnson Ten.

Rt. 2
185 acres



BURKE, ANNA MRS.
Galva H. Conner Ten.

Rt. 1
220 acres



BURKE, ANNA MRS. Rt. 1
Galva H. Conner 220 acres



CARLSON, CARL E. Rt. 1
Galva 230 acres



BURT, ROLAND Rt. 1
Galva L. Hanson Ten. 155 acres



CARLSON, CARL E. Rt. 1
Galva 80 acres



CARDIFF, W. E. Rt. 1
Galva J. Turner 160 acres



CARLSON, S. GUST Rt. 2
Galva E. Carlson Ten. 81 acres



CARDIFF, W. E. Rt. 1
Galva 160 acres



CAVANAGH, MARIE Rt. 1
Galva 173 acres



GEO. CEDERBERG Rt. 1
Galva Log Cabin Built 1844 130 A



COLLISTER, EDWARD Rt. 2
Galva F. Clucas Ten. 120 acres



CEDERBERG, GEORGE Rt. 1
Galva H. Cederberg Ten. 160 acres



COLLISTER, HAROLD MR. Rt. 2
Galva 1 acre



COLLISTER BROS. Rt. 1
Galva D. Kenney 292 acres



COLLISTER, TOM Rt. 1
Galva N. Collister 155 acres



COLLISTER BROS. Rt. 1
Galva R. Kewish Ten. 80 acres



CORKILL, ALICE MRS. Rt. 2
Galva M. Corkill Ten. 140 acres



CORKILL, MAYNARD
Galva

Rt. 2




CROMIEN, GEORGE & MILES
Galva B. Cromien

Rt. 1
280 acres



COWLEY, THOMAS A.
Galva

Rt. 1
73½ acres



CROMIEN, JOHN
Galva

Rt. 1
80 acres




CRAIG, RALPH
Galva

Rt. 1
80 acres



DIERICKS, MAURICE
Galva

Rt. 1
160 acres



CROMIEN, FRANK
Galva J. Gromien Ten.

Rt. 2
80 acres



DOSS, CLIFFORD
Galva C. Doss Jr. Ten.

Rt. 1
121 acres



DOSS, CLIFFORD Rt. 1
Galva C. Doss Jr. Ten. 83 acres



DUNN, T. J. Rt. 2
Kewanee D. Mahaffey Ten. 80 acres



DOYE, ALBERT MRS. Rt. 1
Galva D. Doye Ten. 160 acres



DUSTIN, TRELLE MRS. Rt. 2
Kewanee G. Evans Ten. 160 acres



DOYE, ELIZABETH Rt. 1
Galva D. Doye Ten. 80 acres



DYNES, WILLIAM Rt. 2
Kewanee 120 acres



DUNBAR, EDGAR & MARIE Rt. 2
Galva 79 acres



ELDRIDGE, ROBERT Rt. 1
Galva V. Beeler 145 acres



EPSTEIN, GEORGE Rt. 1
Galva R. Johnsen Ten. 80 acres



FOURSE, MRS. Rt. 1
Galva 80 acres



ERICKSON, NETTIE MRS. Rt. 1
Galva J. Huffman Ten. 240 acres



FRANKS, HARVEY Rt. 1
Galva 130 acres



EVERETT, RUSSELL F. Rt. 1
Galva 125 acres



GARRIGAN, DAVE
Galva R. Lindstrom 157 acres



EVERETT, W. B. Rt. 1
Galva L. Everett Ten. 198 acres



GARRIGAN, D. C.
Galva

Rt. 1
157 acres



HARRIS, ROLAN & WILLIAM
Galva C. & H. Steward

Rt. 1
160 acres



GODFREY, HOWARD & BOANATI, FRED
Galva Rt. 2

9 acres



HATHAWAY, HOWARD MR.
Galva S. Cowley Ten.

Rt. 2
135 acres



GOOD, LESLIE P.
Kewanee R. Good Ten.

Rt. 2
160 acres



HAWKS, ROSA
Kewanee K. Doss Ten.

Rt. 2
245 acres



GREEN, EDWIN
Wethersfield

Rt. 2
80 acres



HAYESHAYES, GEORGE MR. & MRS.
Galva Geiger Bros. Ten.

Rt. 1
508 acres



HAYES, GEORGE F. MR. & MRS. Rt. 2
Galva Geiger Bros. Ten. 506 acres




HINES, MARGARET Rt. 2
Galva P. Wisely Ten. 160 acres



HEDLAND, PETE Rt. 1
Galva L. Hodgett Ten. 126 acres



HUFFMAN, HARVEY Rt. 1
Galva 80 acres



HEDLUND, CHARLES A. Rt. 1
Galva W. Lindberg Ten. 105 acres



HOFFMAN, WALTER Rt. 2
Kewanee O. Warner Ten. 60 acres



HIER, ELTING Rt. 1
Galva 103 acres



HOLT, RONALD Rt. 1
Galva 220 acres



HOTCHKISS, C. T. Rt. 1
Galva L. Johnson Ten. 160 acres



HUFFMAN, JAMES R. Rt. 2
Kewanee T. Bates Ten. 120 acres



HUBER, HOWARD, MR. & MRS. Rt. 1
Galva 140 acres



HULER, HOWARD MR. & MRS. Rt. 1
Galva 160 acres



HUFFMAN, ABARM Rt. 1
Galva H. Huffman Ten. 68 acres



HURLBUTT, VENOLA MRS. & SONS Rt. 1
Galva 272 acres



HUFFMAN, GEORGE A. Rt. 2
Kewanee 80 acres



JAQUET, C. M. Rt. 2
Galva 180 acres



JOHNSON, ALFRED J. Rt. 1
Galva 72 acres



JOHNSON, GEORGE Rt. 2
Galva M. DeMay Ten. 155 acres



JOHNSON, ARTHUR MR. Rt. 1
Galva 20 acres



JOHNSON, LUKEN ESTATE Rt. 2
Galva S. Raley Ten. 80 acres



JOHNSON, BROS. Rt. 2
Galva R. Thuline Ten. 120 acres



JOHNSON, MORRIS S. Rt. 1
Galva H. Johnson 36 acres



JOHNSON, FLOYD Rt. 1
Galva G. Stephens 60 acres



JOHNSON, OTTO
Galva C. Palmer Ten. 240 acres



JOHNSON, VERNET E.
Galva

Rt. 2
130 acres



KING, BURTON E.
Kewanee H. King Ten.

160 acres




JOHNSTON LUMBER CO. ESTATE
Galva F. Kuster Ten.

Rt. 1
320 acres



KIRLEY, BERNARD ESTATE
Kewanee J. Otley Ten.

Rt. 2
80 acres




JOHNSTON, SUSAN ESTATE
Galva W. Evans Jr. Ten.

Rt. 1
240 acres



KIRLEY, BERNARD ESTATE
Kewanee R. Boardman Ten.

Rt. 2
213 acres




KEWISH, BERT W.
Galva

Rt. 1
80 acres




KRAUSE, WALTER
Cambridge

Rt. 1
154 acres



LARSON, LESIE MRS.
Galva Rt. 1
1 1/2 acres



LITTON, CLIFFORD
Galva Rt. 1
40 acres



LINDSTROM, ERIC MRS.
Galva 70 acres



LORD, CHARLES
Galva Rt. 1
160 acres



LINDSTROM, HENRY
Kewanee R. Lindstrom Ten. 160 acres Rt. 2



MASCALL, JAMES
Galva W. Lindberg Ten. Rt. 1
94 acres



LINDSTROM, HENRY R.
Kewanee Rt. 2
160 acres



MAXWELL, MAX
Galva W. Erics, n Ten. Rt. 1
160 acres



MEDLEY, SPENCER
Galva

Rt. 1
80 acres



MITCHEL, ROSA
Galva L. Hanson Ten.

Rt. 2
58 acres



MEDLEY, SPENCER
Galva

Rt. 1
80 acres



KUSTER, HENRY
Galva E. Bates Ten.

320 acres



MESGEN, PAUL MRS.
Galva

Rt. 2
100 acres



MOCK, CECIL & HELEN
Galva

Rt. 1
1 acre



MILLER, H. J.
Galva R. Anderson

Rt. 1
160 acres



MOCK, CECIL & HELEN
Galva

Rt. 1
205 acres



MORGAN, R. S. & NELLIE MRS. Rt. 1
Galva 160 acres



NELSON, FRANK G. MR. Rt. 2
Galva 135 acres



MORRIS, HAROLD Rt. 1
Galva W. Nelson Ten. 160 acres



NELSON, VICTORIA Rt. 2
Galva Mrs. J. Sundberg & E. Nelson
Ten. 78 acres



MURPHY, J. H. ESTATE Rt. 2
Kewanee Shields & Murphy Ten. 120A



NICHOLS, CLYDE Rt. 1
Galva 161 acres



MERCER, JOHN JR. Rt. 1
Galva Formerly Naslund School 1A



NORDSDROM, VERNON E. Rt. 1
Cambridge 50 acres



NOURSE, MARGRET L.
Galva C. Anderson

Rt. 1
154 acres



PALMER, CAROLINE MISS
Galva W. Ball

Rt. 1
160 acres



OKERSTROM, J. W. MR.
Galva

Rt. 2
24 acres



PEARSON, NELS R.
Kewanee

Rt. 2
80 acres



OLSON, DONALD A.
Galva

Rt. 1
160 acres



PETERSON, FRANK E.
Kewanee

Rt. 2
220 acres



OLSON, FORREST K.
Galva S. Olson Ten.

Rt. 1



PETERSON, ROY G. Box 53
Galva

Rt. 2
2 acres



PICKERING, MARCELLA MRS. Rt. 2
Kewanee 107½ acres



RISHEL, CLYDE Rt. 1
Galva 62 acres



RADFORD, DEAN H. Rt. 2
Kewanee 160 acres



ROSE, PETE Rt. 1
Galva E. Rose Ten. 120 acres



RESSEGUIE, RAYMOND Rt. 1
Galva R. Resseguie (Mr. & Mrs.) Ten. 220 acres



ROSE, PETER Rt. 1
Galva H. Rose Ten. 220 acres



RICE, MYRTLE E. MRS. Rt. 2
Kewanee R. Anderson Ten. 160 acres



SCHULTZ, HILDA MRS. Rt. 1
Galva V. Anderson 160 acres



SELLON, MARTHA E. Rt. 1
Galva 122½ acres



STEPHENS, GLENN A. Rt. 1
Galva 160 acres



SMITH, RAYMOND T. MR. & MRS. Rt. 1
Galva 101 acres



STEPHENS, MORRIS MR. & MRS. Rt. 1
Galva 2 acres



SPARLING, HOWARD Rt. 1
Galva 184½ acres



STRAND, AXEL Rt. 1
Galva H. Strand Ten. 124 acres



STEFFEY, J. J. Rt. 1
Galva 110 acres



SUNDQUIST, ANNA Rt. 1
Cambridge W. Krause Ten. 80 acres



SWANSON, JOSEFINA Rt. 1
Galva H. Swanson 160 acres



THOMPSON, JOHN Rt. 1
Galva F. Thompson 230 acres



SWEAT, H. C. Rt. 1
Galva R. Kewish Ten. 120 acres



THOMPSON, FORREST Rt. 1
Galva 230 acres



SWORDS, A. R. MRS. Rt. 1
Galva O. McCurty Ten. 11 acres



THULINE, ROY T. Rt. 2
Galva M. Thompson Ten. 10 acres



TAYLOR, E. G. Rt. 2
Kewanee Van DeVelde Bros. 240 A



TILLMAN, V. E. Rt. 1
Galva J. Tillman 132 acres



TILLMAN, VICTOR
Galva

Rt. 1
132 acres



WERKHEISER, LLOYD

Rt. 1
Galva L. & R. Werkheiser Ten. 160 A



TROLINE, NINA MRS.
Galva W. Troline

Rt. 1
100 acres



WEAVER, E. R. MRS.
Galva W. Ripke Ten.

Rt. 1
320 acres



VINSON, MABEL MISS
Kewanee C. Huffman Ten.

Rt. 2
160 acres



WEXELL, FRED
Galva

Rt. 1
79 acres



WARNER, OSCAR W.
Kewanee

Rt. 2
120 acres



WEXELL, LEONARD
Galva H. Ericson Ten.

Rt. 1
15 acres



WISEMAN, C. W. Rt. 1
Galva D. Anderson Ten. 360 acres



GALVA GRANGE TWP HALL No. 1591



YOCUM, E. L. MRS. 3 1/2 acres
Galva



GUARD ILLINOIS NATIONAL GUARD HOUSE
Galva Built 1951 4 acres



ZANG, LOUIS S. Rt. 2
Kewanee J. Otley Ten. 160 acres



ILLINOIS NATIONAL GUARD HOUSE
Galva 4 acres



BLUE STAR MFG.
Galva



PHIL'S BALL PARK Rt. 2
Galva 3 acres

GENESEO TOWNSHIP

GENESEO

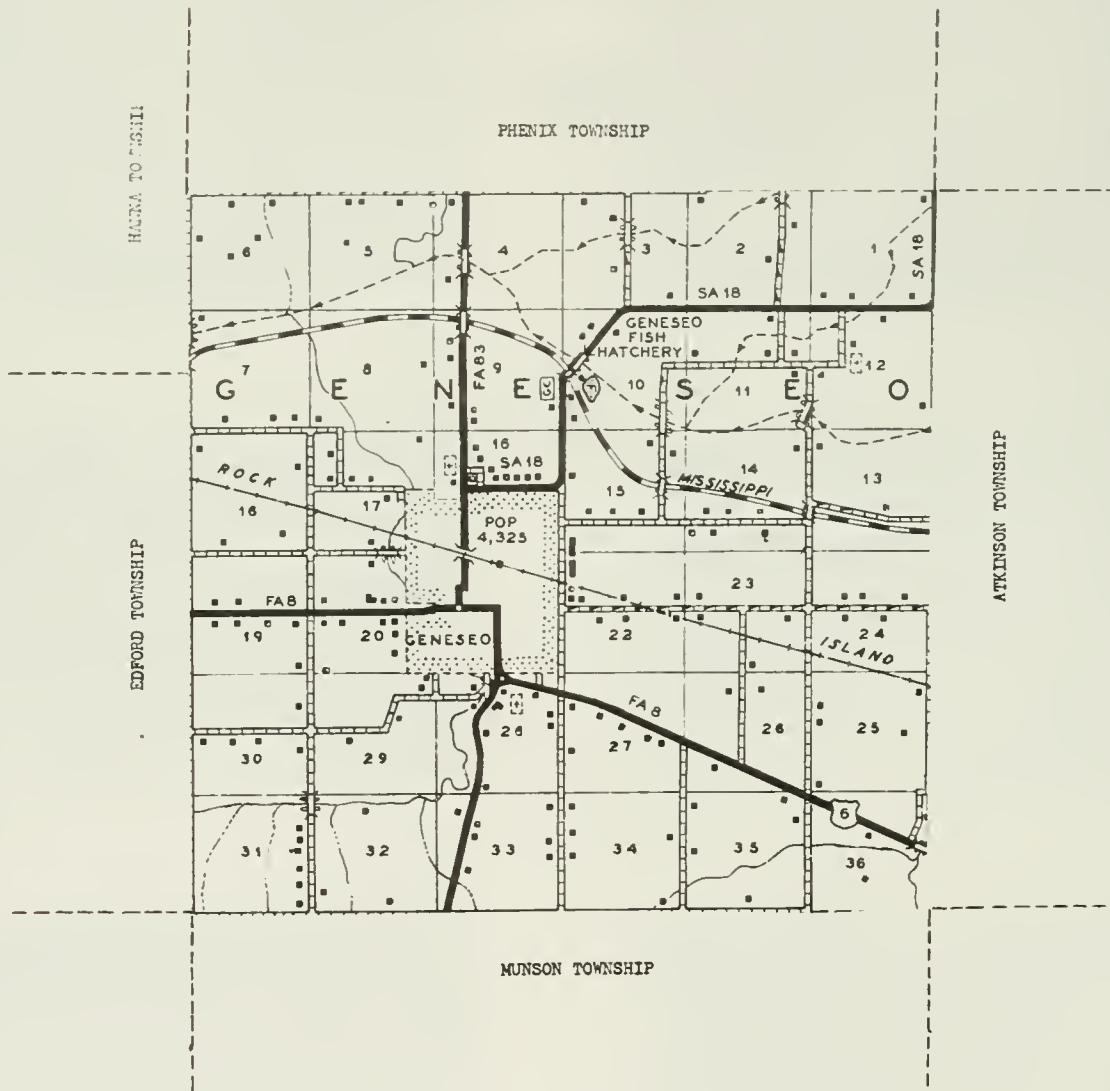
GENESEO TOWNSHIP
 GENERAL HIGHWAY MAP

PREPARED BY THE
 BUREAU OF RESEARCH AND PLANNING
 DIVISION OF HIGHWAYS
 DEPARTMENT OF PUBLIC WORKS & BUILDINGS
 IN COOPERATION WITH THE
 U.S. DEPARTMENT OF COMMERCE
 BUREAU OF PUBLIC ROADS

REVISIONS
 SEE COUNTY
 MAP
 FOR DATES
 OF REVISIONS
 IN ROAD TYPE
 AND CULTURAL
 FEAT. RES.



POLYCONIC PROJECTION






GENESEO

Second largest city of Henry County, and one of the oldest in the county, is Geneseo, with a population of 4,325—an increase of 13.1 per cent over its 1940 population. The city was founded in 1836 by a group of colonists from Geneseo, New York. Just north of the city flows the old Illinois and Mississippi Canal (Hennepin Canal), now no longer used as a waterway.

Geneseo is situated on the Chicago, Rock Island & Pacific Railroad and at the junction of US 6 and State 82. It is an important shipping center for grain, hybrid seed corn, livestock and poultry. The oldest newspaper in the county is the Geneseo Republic, a weekly which now has a circulation of 1,885. It was founded in 1856. At the present time it is being edited and published by J. H. Terry.

Just north of the city, on the old Illinois and Mississippi Canal, may be found the Geneseo Fish Hatchery, occupying a fourteen-acre tract. Geneseo city is the only community in Geneseo Township, which has a total population of 5,094.



HULTING SEEDHOUSE

HYBRID SEED CORN

QUALITY FARM SEEDS

ROCK PHOSPHATE

FERTILIZER

SEED CLEANING

Phone 2155

Geneseo, Illinois



GENESEO SALES COMPANY

A Sale Every Saturday

DEALERS IN ALL CLASSES OF LIVESTOCK

Yards Phone 2121

AL HOLEVOET, Owner and Operator

THE FARMERS NATIONAL BANK

OF GENESEO


Complete Banking Facilities



100 N. State St.

Geneseo, Ill.

PHONE 2151



GRACE EVANGELICAL CHURCH
Rev. E. A. Schmidt 1 acre

Geneseo




FIRST CONGREGATIONAL CHURCH
Donald Bartholomen Minister. Once Log Cabin
First Church of Geneseo Pioneer Church

Geneseo




METHODIST CHURCH
Rev. H. Sheldon Pattison 1 acre Geneseo



ST. MALACHY CHURCH
Rev. L. F. Sheen $\frac{1}{2}$ acre Geneseo



SWEDISH LUTHERAN CHURCH Geneseo
Pastor: Rev. Elmer F. Sahlgren 1½ acre



OPHIEM CHURCH



ANDREWS SCHOOL Rt. 2
Geneseo $\frac{1}{2}$ acre



OAKGROVE SCHOOL DIST #163 Rt. 2
Geneseo



DUBLIN SCHOOL Rt. 4
Geneseo $\frac{1}{2}$ acre



SOUTH GRADE SCHOOL
Geneseo 1 acre




MUNSON CENTER SCHOOL Rt. 3
Geneseo Part of Unit 1949



SR. HIGH SCHOOL
Geneseo 2 acres



NORTH SIDE SCHOOL
Geneseo $\frac{1}{2}$ acre



JR HIGH SCHOOL
Geneseo



OAKWOOD CEMETERY
Geneseo

Rt. 4



4-H CLUB
Geneseo

Rt. 2



OAKWOOD CEMETERY
Geneseo

Rt. 4




GENESEO OUTING CLUB
Geneseo

Rt. 1




SWEDISH MIZPAH CEMETERY
Geneseo Orig. 1870 A. Johnson Pres.

Rt. 1



SWIMMING POOL
Geneseo



G.T.H.S. ATHLETIC FIELD
Geneseo



HAMMOND & HENRY HOSPITAL
Geneseo

2 acres



LEGION HALL
Geneseo 1/2 acre



ALGER, N. W. Rt. 4
Geneseo H. VanDeRostyne Ten. 160 A



GEORGE PINKS GARAGE Rt. 1
Geneseo 2 acres



ANDERSON, CARL V. Rt. 2
Geneseo 101 acres



U. S. GOVERNMENT LOCK # 24
Geneseo Carroll Carlson Lock-Keeper
Illinois and Mississippi Canal



ANDERSON, CARL W. Rt. 2
Geneseo 236 acres



SPRING CREEK GRANGE #1916 HALL Rt. 2
Geneseo Org. '45 Ded. '50
H. Chapman Master 283 Members



ANDERSON, M. THEO. Rt. 4
Geneseo 80 acres



ANDERSON, WILLARD R. Rt. 3
Geneseo 120 acres



BARTZ, GUS Rt. 3
Geneseo W. Bartz Ten. 85 acres



ANDREWS, JAMES Rt. 2
Geneseo L. VanDersnick Ten. 385 a



BARTZ, GUS
Geneseo W. Bartz Ten. 80 acres



ANDREWS, LESLIE W. Rt. 3
Geneseo M. Franks Ten. 134 acres



BAUM, CHARLE R. SR. Rt. 3
Geneseo 80 acres



ANDREWS, LESLIE W. Rt. 3
Geneseo M. Franks



BECKER, THEODORE L. Rt. 1
Geneseo P. Minnaert Ten. 149 acres



BENNETT, FRANK C. Rt. 4
Geneseo 120 acres



BOLLEN, RALPH S. MR. & MRS. Rt. 4
Geneseo 37 acres



BILLS, WILFRED Rt. 2
Geneseo H. Dirck Ten. 240 acres



BOYLE, MARGERET Rt. 4
Geneseo P. Swanson Ten. 208 acres



BLAIR, W. ALLEN Rt. 2
Geneseo Box 143 B



BROWNING, ALVA C. Rt. 2
Geneseo 140 acres



BOLLEN, DONALD W. Rt. 1
Geneseo 272 acres



BRUTSCHE, CARL Rt. 3
Geneseo 4 acres



CADY, RALPH G. MR. & MRS. Rt. 4
Geneseo 166 acres



CHRISOP, VIOLA C. Rt. 2
Geneseo R. Chrisop 170 acres



CARLSON, ARTHUR S. Rt. 2
Geneseo L. Hemmingson Ten. 200 A



DANIELS, MORGAN Rt. 2
Geneseo 80 acres



CARRICO, GEORGE H. Rt. 2
Geneseo 5 acres



DE KEZEL, PHIL Rt. 2
Geneseo




CHRISOP, KENNETH T. Rt. 2
Geneseo 127 acres



DE MOOR, PHIL Rt. 1
Geneseo 80 acres




DE SPLINTER, ED. Rt. 4
Geneseo 120 acres



DREHMAN, WILBUR MR. & MRS. Rt. 4
Geneseo 130 acres



DE WOESTYNE, VIRGIL Rt. 2
Geneseo 152 acres



EGERT, ROBERT Rt. 2
Geneseo 40 acres



DODGE, CHARLES A. Rt. 2
Geneseo 200 acres



ELLINGSWORTH, ALLEN Rt. 2
Geneseo V. Miller Ten. 144 acres



DODGE, NELLIE MRS. Rt. 2
Geneseo E. Buechler 125 acres



ERDMAN, THEODORE F. Rt. 1
Geneseo C. Olson Ten. 166 acres



ERICKSON, PAUL J.
Geneseo

Rt. 2
119 acres



ERNST, JOHN MRS.
Geneseo F. Laleman Ten.

Rt. 2
232 acres



ERNST, CHARLES H.
Geneseo F. Drehman

Rt. 4
123½ acres



FASSETT, GLEN
Geneseo

Rt. 3
60 acres



ERNEST, FRED H.
Geneseo

Rt. 4
165 acres



FIEDLER, WALTER
Geneseo

Rt. 1
45 acres



ERNST, JOHN
Geneseo E. Firch Ten.:

Rt. 4
160 acres



FIRCH, LENA F. MRS.
Geneseo L. Kleinau

Rt. 3
148 acres



FORD, C. D. & SONS
Geneseo

Rt. 4
410 acres



GERNANT, MAURICE H.
Geneseo

197 acres




FRANKENFIELD, ARTHUR
Geneseo

Rt. 3
80 acres



GERNANT, WILLIAM W.
Geneseo M. Gernant Ten.

Rt. 3
115 acres



GABRIEL, DONALD R.
Geneseo

Rt. 1



GOEMBEL, MAURICE
Geneseo C. Bauwens Ten.

Rt. 2
227 acres




GABRIEL, DONALD R.
Geneseo

Rt. 1
240 acres



GOEMBEL, MAURICE 132 A
Geneseo J. Wethinton & R. Brokaw



GOODRICH, EVERETT
Geneseo

Rt. 2
1 acre



HAMILTON, HERBERT E. MR. & MRS.
Geneseo 160 acres



GRADERT, WILLIAM S.
Geneseo

Rt. 4
160 acres



HANNON, MAURIEE
Geneseo

Rt. 3
80 acres



HAFF & SON WHOLESALE & RETAIL
POULTRY Rt. 3 Geneseo 1 acre



HANNON, MAURICE
Geneseo

Rt. 3
80 acres



HAMILTON, EMMA & ELSIE
Geneseo H. Hamilton & Son Ten. 80 A

Rt. 4



HANNON, TOM
Geneseo


Rt. 4
160 acres



HEEREN, CLAAS Rt. 2
Geneseo H. Cherry Ten. 120 acres



HOLLOWAY, HAROLD E. MR. & MRS. Rt. 2
Geneseo 80 acres



HEEREN, CLAAS Rt. 2
Geneseo W. Heeren Ten. 100 acres



HOLSTROM, ALBIN
Geneseo V. Holstrom Ten. 160 acres



HENANDER, HAROLD Rt. 2
Geneseo 20 acres



HOLMSTROM, EDWIN E. Rt. 1
Geneseo W. Holmstrom Ten. 80 acres



HILEMAN, P. Rt. 2
Geneseop 80 acres



HOLMSTROM, EDWIN E. Rt. 4
Geneseo 100 acres



HOPKEY, FRED H.
Geneseo

Rt. 2
88 acres



HUYS, ED
Geneseo G. Schaubroeck Ten.

Rt. 1
102 A



HOWLETT, GEORGE R.
Geneseo

Rt. 2
1 acre



JACOBSON, VERNE J.
Geneseo

Rt. 2



HULTING, G. E.
Geneseo

Rt. 3
160 acres



JOHNSON, ARNOLD R. & SON
Geneseo

Rt. 2
240 acres



HULTING, G. E.
Geneseo

Rt. 3
160 acres



JOHNSON, ARTHUR
Geneseo C. Worden

Rt. 4
60 acres



JOHNSON, ARVID E. Rt. 1
Geneseo C. Johnson Ten. 240 acres



JOHNSON, HARRY & BOLLEN, DONALD
Geneseo 2 acres



JOHNSON, EDGAR L. Rt. 2
Geneseo 225 acres



JOHNSON, HENRY Rt. 4
Geneseo O. Johnson Ten. 90 acres



JOHNSON, GOENN MR. & MRS. Rt. 1
Geneseo 160 acres



JOHNSON, HENRY Rt. 4
Geneseo O. Johnson Ten. 140 acres



JOHNSON, HARRY F. Rt. 1
Geneseo R. Johnson Ten. 270 acres



JOHNSON, LLOYD A. Rt. 1
Geneseo 219 acres



JOHNSON, RALPH Rt. 3
Geneseo D. Greene Ten. 120 acres



KORTHAL, WILLIAM Rt. 4
Geneseo 37 acres



KLAVOHN, CHARLES Rt. 4
Geneseo 80 acres



KORTHAL, WILLIAM F. Rt. 4
Geneseo 37 acres



KLAVOHN, GEORGE W. Rt. 2
Geneseo Reschke Bros. 40 acres



LARSON, ELMER C. Rt. 4
Geneseo 80 acres



KEWLEY, BERNEICE Rt. 1
Geneseo S. VanDeWoestyne Ten. 80 A



LARSON, GILBERT Rt. 4
Geneseo 120 acres



LARSON, WENDELL
Geneseo

Rt. 4
190 acres



LEWIS, D. H.

Geneseo W. VanDeWoestyne Ten. 80 A

Rt. 4



LAVERY, LEONARD J.
Geneseo

Rt. 2
200 acres



LEWIS, HAROLD E.
Geneseo

Rt. 2
180 acres



LEHMAN, ALVIN
Geneseo

Rt. 2
128 acres



(LEFT TO RIGHT) LITTLE, EDWARD L.
SR. Rt. 6 Atkinson 19 $\frac{1}{2}$ acres-
DE DECKER, Eli Geneseo $\frac{1}{2}$ acre Rt. 4



LEONHART, AUGUST C.
Geneseo H. Keim Ten.

Rt. 4
220 acres



LOHMAN, ERNEST
Geneseo E. Buechler

Rt. 2
120 acres



LONG, MAUDE E.
Geneseo

Rt. 2
80 acres



MAGEE, ELON C.
Geneseo

Rt. 3
200 acres



LORENZ, HENRY & ANNE W.
Geneseo

Rt. 3
40 acres



MARIMAN, ED
Geneseo

Rt. 4
10 acres



LOUGH, GEORGE
Geneseo J. Martins

Rt. 2
50 acres



MARTINS, HENRY
Geneseo J. Martins Ten.

Rt. 1
110 acres



LOUGH, GEORGE W.
Geneseo

Rt. 2
135 acres



MC KENZIE, M. R.
Geneseo

Rt. 4
136 acres



MEIER, ERNEST
Geneseo

Rt. 3
32 acres



MILLER, FRANCIS G.
Geneseo

Rt. 3
210 acres



MILLER, ANNA MRS.
Geneseo D. Van Opdorp Ten.

Rt. 2

80 acres




MILLER, FRANCIS G.
Geneseo

Rt. 3
170 acres



MILLER, ERNEST
Geneseo

Rt. 3
130 acres



MJOLSNESS, ALMA MRS.
Geneseo F. Gladys Ten.

Rt. 1
27 acres



MILLER, ERNEST
Geneseo

Rt. 3



MUNTER, A. E. MR. & MRS.
Geneseo L. Anders on Ten.

Rt. 1
280 acres



MUNTER, A. E. MR. & MRS. Rt. 1
Geneseo L. Anderson Ten. 85 acres



NELSON, HENRY Rt. 4
Geneseo 240 acres



NELSON, ALBERT Rt. 1
Geneseo L. Johnson Ten. 210 acres



OLLSON GEORGE Rt. 2
Geneseo H. Roesner Ten. 100 acres



NELSON, HENRY Rt. 4
Geneseo J. Ludwiz Ten. 90 acres



OPALKA, OSCAR C. Rt. 4
Geneseo 13 acres



NELSON, HENRY Rt. 4
Geneseo H. Fleming



PETERSON, H. OSCAR Rt. 4
Geneseo



PETERSON, MARY D. MRS. Rt. 1
Geneseo E. Bengtson Ten. 315 acres



PRICHARD, GILBERT Rt. 4
Geneseo 10 acres



PFAFF, FRED Rt. 3
Geneseo D. Swanson Ten. 80 acres



PRITCHARD, PAUL Rt. 1
Geneseo R. Splinter 160 acres



PRITCHARD, HENRY L. Rt. 4
Geneseo 1 acre



PRITCHARD, PAUL C. Rt. 1
Geneseo R. DeSplinter Ten. 160 A



POBANZ, VIRGIL A. Rt. 3
Geneseo 160 acres



PRITCHARD, PAUL C. Rt. 1
Geneseo 40 acres



QUILLIN, GUY
Geneseo Box 59

Rt. 2
40 acres



RESSER, SADIE
Geneseo

Rt. 2
56 acres



RESCHKE, CLIFTON S.
Geneseo

Rt. 3
160 acres



RICHMOND, WARREN M.
Geneseo

Rt. 3
130 acres



RESSER, JESSE A. MRS.
Geneseo

Rt. 2
70 acres



RISTAU, EDWARD
Geneseo H. Ristau

Rt. 1
21 acres



RESSER, SADIE
Geneseo L. Resser Ten.

Rt. 2
112 acres



RICKMAN, WILLIAM E.
Geneseo

66 acres



RISTAU, WILLIAM
Geneseo

Rt. 4
65 acres



SAND, ARCHIE
Geneseo

Rt. 2
255 acres



ROLOFF, LEO L.
Geneseo

Box 166



SCHULTZ, GUSTAVE
Geneseo

Rt. 1
11 acres



ROPP, CARL
Geneseo

Rt. 1



SERBERT, JAMES R.
Geneseo

Rt. 3
6 acres



SALZMANN, REINHARDT
Geneseo H. Smith Ten.

Rt. 2
190 acres



SIGWALT, ERNST C.
Geneseo

Rt. 2
148 acres



SMITH, HILMER
Geneseo

Rt. 3
10 acres



STAHL, EARL
Geneseo

Rt. 4
170 acres



SNOW, W. E.
Geneseo F. Claeys Ten.

Rt. 1
240 acres



STAHL, EARL
Geneseo

Rt. 4
80 acres



SNOW, W. E.
Geneseo F. Claeys Ten.

Rt. 1



STAHL, EARL
Geneseo

Rt. 4
160 acres



SOMMERS, BERNARD E.
Geneseo L. Kleinau Ten.

Rt. 1
162 acres



STAHL, HERBERT W.
Geneseo


Rt. 3
105 acres



STIKES, RALPH Rt. 2
Geneseo W. Schillon Ten. 80 acres



ULRICK, NELLIE Rt. 4
Geneseo 160 acres



SWANSON, HENRY A. Rt. 4
Geneseo 20 acres



UNDERWOOD, FLORENCE M. G. D.
Geneseo 2½ acres



SWANSON, MERTON Rt. 4
Geneseo 175 acres



VAN DE WOESTYNE, WILBERT Rt. 4
Geneseo



TOLLENAERE, ELIZABETH Rt. 4
Geneseo D. Hannon 193 acres



VAN QUEKELBERGHE, AUGUSS Rt. 4
Geneseo 146¾ acres



WARD, JAMES Rt. 4
Geneseo M. Kane 90 acres



WEBER, GEORGE & OLIVE Rt. 1
Geneseo R. Plumley Ten. Ten. House



WATTERS, C. L. DR. & MRS. Rt. 4
Geneseo 3 acres



WEIMER, SPENCER Rt. 2
Geneseo 123½ acres



WEBER, CHESTER C. Rt. 2
Geneseo 223 acres



WEST, WILLIAM Rt. 2
Geneseo E. DeFauw 200 acres



WEBER, GEORGE L. & OLIVE Rt. 1
Geneseo R. Plumley Ten. 233 acres



WIESE, CLARENCE J. Rt. 3
Geneseo 160 acres



WIESE, CLARENCE J.
Geneseo

Rt. 3
Ten. House



WOLF, WILLIAM G.
Geneseo G. Wolf Ten.

Rt. 2



WIESJAHN, LETHA M.
Geneseo L. Mandle

Rt. 4
160 acres



WOLF, WILLIAM G.
Geneseo C. Wolf, Ten.

Rt. 2
350 acres



WIGGINS, MAURICE
Geneseo C. Hansen Ten.

Rt. 3
220 acres



WYFFELS, A. J.
Geneseo

Rt. 2
7 acres



WINBLAD BROS.
Geneseo

Rt. 2
120 acres



WYFFELS, WILLIAM
Geneseo

Rt. 1
160 acres



YAGER, CHARLES Rt. 4
Geneseo C. Weise Ten. 240 acres



YAGER IMPLEMENT CO. Rt. 3
Geneseo E. Yager Owner 40 acres



YAGER, CHARLES W. Rt. 4
Geneseo 154 acres



YAGER, WILLIS Rt. 4
Geneseo A. Vermost Ten. 117 acres

HANNA TOWNSHIP

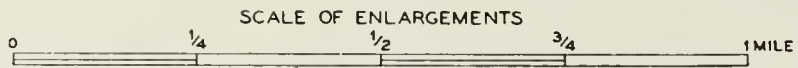
CLEVELAND

HANNA TOWNSHIP

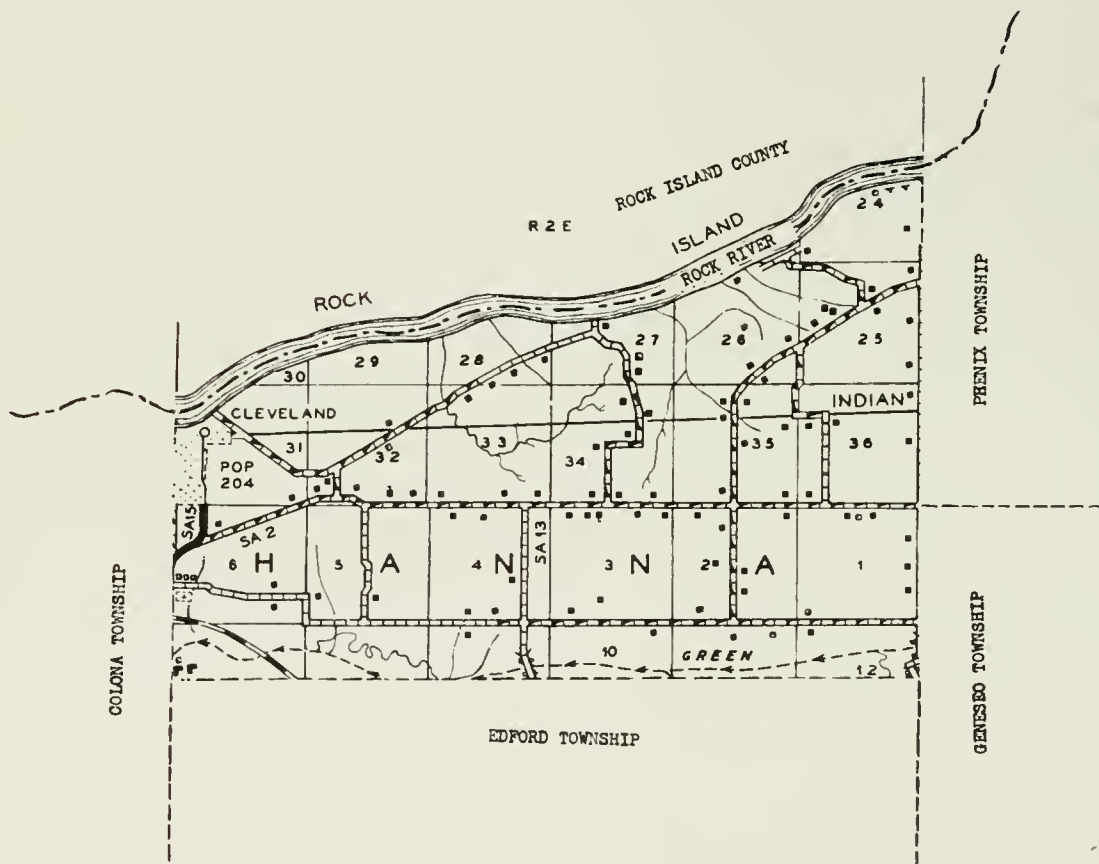
GENERAL HIGHWAY MAP

PREPARED BY THE
BUREAU OF RESEARCH AND PLANNING
DIVISION OF HIGHWAYS
DEPARTMENT OF PUBLIC WORKS & BUILDINGS
IN COOPERATION WITH THE
U.S. DEPARTMENT OF COMMERCE
BUREAU OF PUBLIC ROADS

REVISIONS
SEE COUNTY
MAP
FOR DATES
OF REVISIONS
ON ROAD TYPE
AND CULTURAL
FEATURES.



POLYCONIC PROJECTION





CLEVELAND

Oldest village of Henry County is Cleveland, which now has a population of 204. It is located on the Rock River in the northwest portion of the county. Through it runs the Chicago, Burlington & Quincy Railroad. The village is served by the postoffice at Geneseo. Cleveland was laid out in 1836 by Charles Atkinson and James D. Tabor. Atkinson also founded the villages of Atkinson and Annawan. Cleveland is the only community in Hanna Township, which has a total population of 549. The township was first settled by the Hanna brothers, Philip, Washington, Luke and Wesley, all of whom arrived in 1835.



HANNA CENTER SCHOOL Rt. 2
Geneseo Built 1870 1 acre
Mrs. L. Holloway Teacher



BARRETT, EARL R. Rt. 2
Geneseo 43 acres




DAYTON CEMETERY Rt. 2
Geneseo 4 acres



BELOWSKE, WILLIAM Rt. 2
Geneseo 53 $\frac{3}{4}$ acres



ATWELL, FRED Rt. 2
Geneseo 310 acres




BENSENBERG, HARRY W. Rt. 2
Geneseo 193 acres



ATWELL, FRED Rt. 2
Geneseo El Atwell Ten. 1 acre



BETCHER, KENNTH Rt. 2
Geneseo 80 acres



BROWN, JAMES MR. & MRS. Rt. 2
Geneseo 40 acres



CRAIG, LAVERN Rt. 2
Geneseo R. Hemphill Ten. 40 acres



BURGSTON, CARL H. Rt. 2
Geneseo 160 acres



DE BOEVER, LEON Rt. 2
Geneseo M. DeBoever Ten. 200 acres



BUYSSE, JULIUS Rt. 2
Geneseo R. Buysse Ten. 160 acres



DE FAUW, FRANK Rt. 2
Geneseo 101 acres



CHERRY, GEORGE Rt. 2
Geneseo 77 acres



DE MONT, WALTER Rt. 2
Geneseo 80 acres



DE WULF, EMIEL
Geneseo

Rt. 2
103 acres



GOEMBEL, ROY OL
Geneseo

Rt. 2
126 acres



ENGLE, WILLIAM
Geneseo

Rt. 2
60 acres



HAWKES, ERNEST J.
Geneseo

Rt. 2
5 acres



ERICKSON, EDWIN MRS.
Geneseo

Rt. 2
86 acres



HEATON, ROY
Geneseo

Rt. 2



GLENN, C. J.
Geneseo K. Glenn

Rt. 2
30 acres



HEEREN, CHARLES
Geneseo H. Snodgrass Ten.

Rt. 2
120 acres



HEEREN, FRANK Rt. 2
Geneseo Lyle Sands Ten. 300 acres



KONITZER, PAUL F. Rt. 2
Geneseo H. Hass Ten. 128 acres



ISRAELSON, CARL Rt. 2
Geneseo C. & L. Israelson Ten. 44 A



KROEGER, DRUSILLA Rt. 2
Geneseo 100 acres



JAQUET, ALBERT MRS. Rt. 2
Geneseo C. Ziegler Ten. 80 acres



LAVENS, RALPH Rt. 2
Geneseo L. Edwards Ten. 221 acres



JOHNSON, JESS W. Rt. 2
Geneseo D. Noblitt Ten. 113½ acres



LARVENZ, REUBEN Rt. 2
Geneseo L. Stees Ten. 120 acres



LARVENZ, WILLIAM
Geneseo

Rt. 2



MERCER, EVERETT $\frac{1}{2}$ acre Rt. 2
Geneseo Old Cemetery Lot-Mr. Miller



LIVESAY, ALLEN
Geneseo

Rt. 2
120 acres



MILLER, FAY
Dayton

Rt. 2
1 acre



LOSEY, ADRIAN
Geneseo

Rt. 2
80 acres



MINNAERT, CLYDE E.
Geneseo

Rt. 2
152 $\frac{1}{2}$ acres



MALLISON ORCHARD
Geneseo P. Mallinson

Rt. 2
40 acres



MIX, EMIL
Geneseo L. Ross Ten.

Rt. 2
120 acres



NEUMANN, RALPH O.
Geneseo

Rt. 2
80 acres



RAHN, JOHN E. JR.
Geneseo L. Burke Ten.

Rt. 2
40 acres



PARTLOW, ALVIN
Geneseo M. Eaton Ten.

Rt. 2
317 acres



REESE, THOMAS
Geneseo

Rt. 2
366 acres



PEKONEN, EINO
Geneseo

Rt. 2
33 acres



REESE, THOMAS
Geneseo

Rt. 2
1 acre



PFUFF, FRED
Geneseo A. Betcher Ten.

Rt. 2
80 acres



RIGGS, L. N.
Geneseo

Rt. 2
8 acres



SAYERS, AUGUSTA Rt. 2
Geneseo W. Painter Ten. 108 acres



SEARLE, BLANCHE & JANETT Rt. 2
Geneseo H. Kadel Ten. 265 acres



SCHELL, ELLIS Rt. 2
Geneseo C. Ziegler Ten. 130 acres



SEARLE, BLANCHE & JANETT Rt. 2
Geneseo G. Busenbark Ten. 200 acres



SCHNOWSKE, LESTER Rt. 2
Geneseo 107 acres



SEARLE, BURTON Rt. 2
Geneseo P. Dollieslager Ten. 160 A



SCHWARK ESTATE Rt. 2
Geneseo 80 acres



SEARLE, BURTON O. Rt. 2
Geneseo 65 acres



SEARLE, J. CLINTON MRS. Rt. 2
Geneseo 300 acres



SPELLER, STANLEY Rt. 2
Geneseo 93 acres



SEARLE, J. CLINTON MRS. Rt. 2
Geneseo E. Voehl Ten.



STANEK, E. J. Rt. 2
Geneseo 80 acres



SHEPERD, ROY Rt. 2
Dayton 2 acres



STROHMAN, DAVID F. Rt. 2
Geneseo 108 acres



SOUTHWICK, KEITH E. Box 355
Moline 303 acres



SWANSON, CARL D. Rt. 2
Geneseo 80 acres




TALBOT, CLAUDE
Geneseo

Rt. 2
104 acres



WELCH, MARGARET MRS.
Geneseo V. Quayle Ten.

Rt. 2
289 acres



TALBOT, EUGENE
Geneseo

Rt. 2
1 acre




WOLFE, WILLIAM
Geneseo B. Wolfe Ten.

Rt. 2
80 acres



THOMPSON, FRANK J.
Geneseo

Rt. 2
51 acres



WOLFE, WILLIAM
Geneseo B. Wolfe Ten.

Rt. 2
57 acres



WALLENFELDT, AXEL
Geneseo H. Schwark Ten.

Rt. 2
78 acres

KEWANEE TOWNSHIP

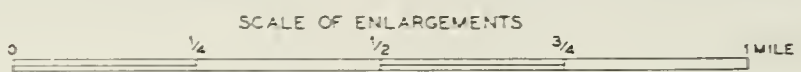
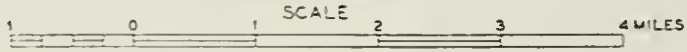
KEWANEE

KEWANEE TOWNSHIP

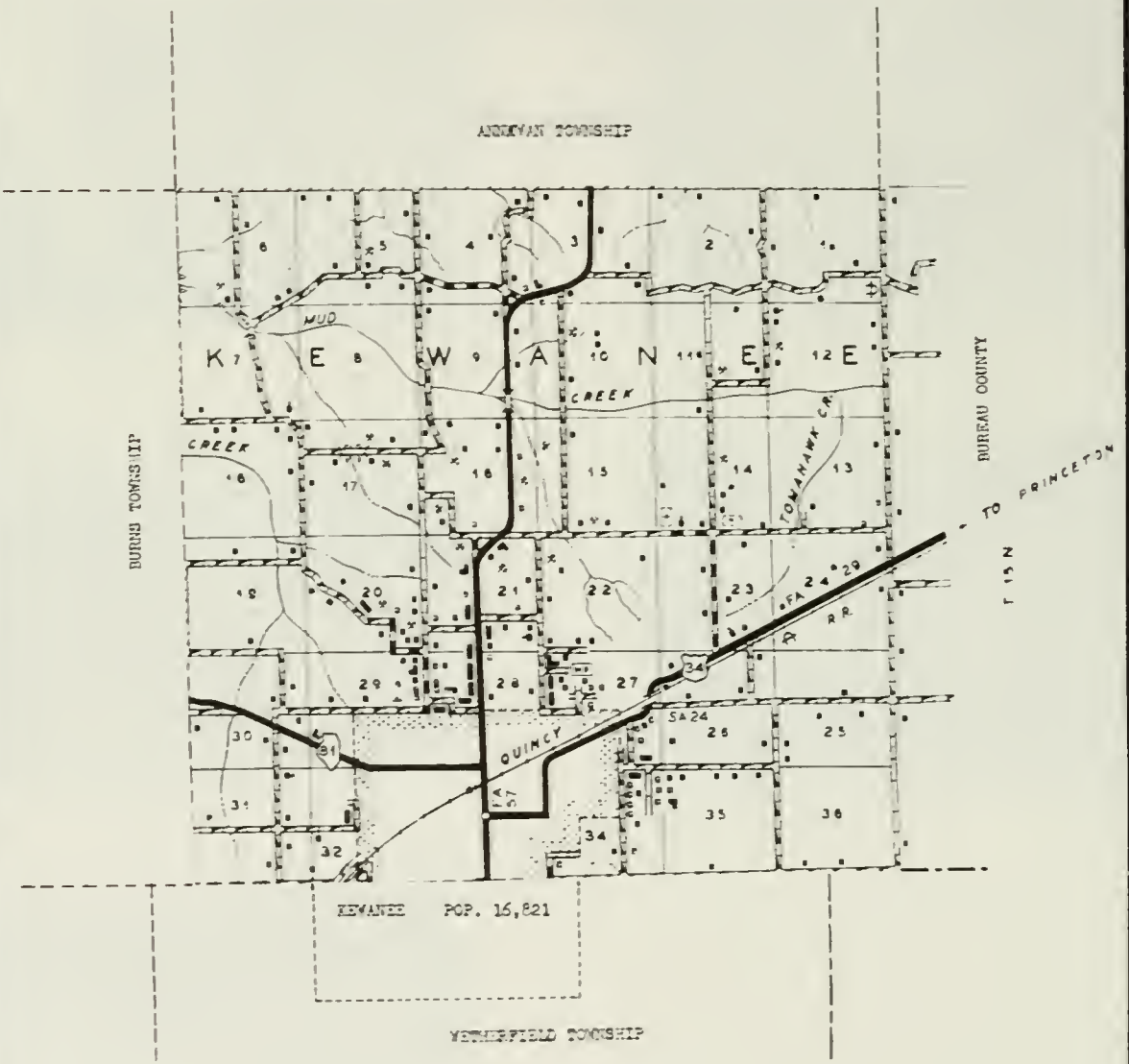
GENERAL HIGHWAY MAP

BUREAU OF RESEARCH AND PLANNING
DIVISION OF HIGHWAYS
DEPARTMENT OF PUBLIC WORKS & BUILDINGS
IN COOPERATION WITH THE
U.S. DEPARTMENT OF COMMERCE
BUREAU OF PUBLIC ROADS

SEE	LEGEND
1	STATE HIGHWAY
2	U.S. HIGHWAY
3	TRUNK LINE
4	MAINTAINED ROAD
5	UNMAINTAINED ROAD
6	RAILROAD
7	WATERWAY
8	UNIMPROVED ROAD
9	ROAD UNDER CONSTRUCTION
10	ROAD TO BE CONSTRUCTED
11	ROAD TO BE IMPROVED
12	ROAD TO BE MAINTAINED
13	ROAD TO BE UNMAINTAINED
14	ROAD TO BE UNIMPROVED
15	ROAD TO BE UNCONSTRUCTED
16	ROAD TO BE UNTO BE CONSTRUCTED
17	ROAD TO BE UNTO BE IMPROVED
18	ROAD TO BE UNTO BE MAINTAINED
19	ROAD TO BE UNTO BE UNMAINTAINED
20	ROAD TO BE UNTO BE UNIMPROVED
21	ROAD TO BE UNTO BE UNCONSTRUCTED
22	ROAD TO BE UNTO BE UNTO BE CONSTRUCTED
23	ROAD TO BE UNTO BE UNTO BE IMPROVED
24	ROAD TO BE UNTO BE UNTO BE MAINTAINED
25	ROAD TO BE UNTO BE UNTO BE UNMAINTAINED
26	ROAD TO BE UNTO BE UNTO BE UNIMPROVED
27	ROAD TO BE UNTO BE UNTO BE UNCONSTRUCTED
28	ROAD TO BE UNTO BE UNTO BE UNTO BE CONSTRUCTED
29	ROAD TO BE UNTO BE UNTO BE UNTO BE IMPROVED
30	ROAD TO BE UNTO BE UNTO BE UNTO BE MAINTAINED
31	ROAD TO BE UNTO BE UNTO BE UNTO BE UNMAINTAINED
32	ROAD TO BE UNTO BE UNTO BE UNTO BE UNIMPROVED
33	ROAD TO BE UNTO BE UNTO BE UNTO BE UNCONSTRUCTED
34	ROAD TO BE UNTO BE UNTO BE UNTO BE UNTO BE CONSTRUCTED
35	ROAD TO BE UNTO BE UNTO BE UNTO BE UNTO BE IMPROVED
36	ROAD TO BE UNTO BE UNTO BE UNTO BE UNTO BE MAINTAINED
37	ROAD TO BE UNTO BE UNTO BE UNTO BE UNTO BE UNMAINTAINED
38	ROAD TO BE UNTO BE UNTO BE UNTO BE UNTO BE UNIMPROVED
39	ROAD TO BE UNTO BE UNTO BE UNTO BE UNTO BE UNCONSTRUCTED
40	ROAD TO BE UNTO BE UNTO BE UNTO BE UNTO BE UNTO BE CONSTRUCTED



POLYCONIC PROJECTION





CITY OF KEWANEE

Largest city of Henry County, and a major manufacturing center of northern Illinois, is Kewanee, with a population of 16,821. From Kewanee are shipped steam boilers to all parts of America, as well as valves and fittings, pumps, steel building parts, truck bodies, springs, coal yard equipment, gloves and mittens, trailers and farm implements and machines.

Among leading manufacturing plants here, and the number of their employees, are the Walworth Company, valves and fittings (2,300); Kewanee Ross Corporation, boilers (800); Kewanee Machinery & Conveyor Company, farm implements (200); Boss Manufacturing Company, gloves, (300); Kewanee Manufacturing Company, steel and aluminum (86); Kewanee Headwear Company, caps (100); Wm. Demmler & Brothers, core-blowing machines (50); and the Martin Machine Company, trailers (60).

In addition to its industrial role, Kewanee is the commercial and trading center of a large area embracing Henry and other nearby counties and with a population estimated at more than 67,000. In the city's central business district are branches of such national chain stores as A&P, Kroger, National Food, J. C. Penney Company, Montgomery Ward & Company and Sears Roebuck & Company. The city is served by the Kewanee Star-Courier, a daily newspaper with a circulation of 12,669. Just south of the city is located Kewanee Airport.

Kewanee MACHINERY & CONVEYOR CO.

Manufacturers of
Kewanee "Wheel Mounted" Disk Harrows

Kewanee "Wheel Mounted" Spike-Tooth Harrows

Kewanee Farm Elevators

PHONE 2191

GENERAL OFFICES

Kewanee, ILLINOIS

The Thede Company

JOHN DEERE FARM EQUIPMENT
KEWANEE ELEVATORS, DISKS, HARROWS
DUNHAM TILLAGE TOOLS
PHILCO, MAYTAG AND FRIGIDAIRE APPLIANCES
SWIFT FERTILIZER—SMIDLEY SWINE EQUIPMENT
HARDWARE—SEEDS—FENCE AND FARM SUPPLIES
BEHLEN CORN CRIBS—WISCONSIN ENGINES
STAN-HOIST ELEVATORS AND HOISTS

611 SOUTH TENNEY ST.

PHONE 2245

KEWANEE, ILLINOIS

KEWANEE MANUFACTURING COMPANY

METAL WINDOWS, DOOR FRAMES AND OTHER BUILDING PRODUCTS
FOR FARM BUILDINGS

Ask Your Building Materials Dealer About Them

1642 Burlington Avenue

Kewanee, Illinois

Kewanee Farmers' Co-op Elevator Co.

Grain

Feed


Seed

Coal

Farm Supplies

Phone: KE 4401

428 N. CHESTNUT ST. KEWANEE, ILLINOIS



DIAL
2
8
6
9

CUSTOM BUILT CABINETS
**UNITED
WOODWORKING
CO.**

410 W. 2nd

KEWANEE

MILLWORK

CABINET HARDWARE

COMBINATION DOORS

COMBINATION WINDOWS

STORM WINDOWS

SPECIALTIES

SCREENS

RATLIFF BROTHERS and COMPANY


711 Dewey Avenue

LIMESTONE • ROAD-ROCK • EXCAVATING

PORTABLE CRANES • END LOADERS • BULLDOZERS

Phone 2222


Kewanee, Illinois



**GENESEO MUNICIPAL UTILITIES
ELECTRIC GENERATING STATION**

101 SOUTH STATE ST.

GENESEO, ILL.



SIMAYTIS GREENHOUSES

Wholesale and Retail

Fresh Cut Flowers For All Occasions

PHONE 4349

330 FLORAL AVE.

KEWANEE, ILLINOIS



H. D. OLIVER and CO.

"Green Colonial and Conco Furnaces"

Specialists

ON ALL Heating and Cooling Units, General Sheet Metal Work,

Gutters, Roofs, etc.

Air Conditioning

KEWANEE, ILLINOIS

COMMERCIAL . . . RESIDENTIAL . . . ROOM

CALL 2610

CALL . . . EUGENE JOHNSON • ARNOLD OLSON, "Partners"



SEIFERT VAULT & MONUMENT CO.

Manufacturers of

Concrete Burial Vaults

Concrete Septic Tanks

Full Line Granite Markers and Monuments

Phone 5751

Goodrich and Pleasant, Kewanee, Ill.

PEOPLES NATIONAL BANK of KEWANEE

We Are Here To Serve You and We Solicit Your Business

207 North Tremont Street

Kewanee, Illinois

Member — Federal Deposit Insurance Corporation

ALBRECHT BROS.

Since 1908

SELLING QUALITY

HARDWARE — PLUMBING

HUNTING AND FISHING EQUIPMENT

212 North Main St.

Kewanee, Illinois

W. G. HUBER

825 E. 2nd Street Kewanee, Illinois

Cesspools • Septic Tanks • Outside Toilets

Cisterns • Clogged Drains

Cleaned and Repaired

FLAT RATES • "GO ANYWHERE"

PHONE 5162

GALVA CREAMERY COMPANY

Your Best Cream Market

GALVA, ILLINOIS



ST. ANTHONYS CHURCH (EST. 1912) Kewanee
& HOLY TRINITY POLISH NATIONAL CATHOLIC
CHURCH (BUILT 1928) Tremont St.



CHURCH OF PEACE & CEMETERY Kewanee
Rev. Eric Pfundt Rt. 3 3 acres



STATE ROAD CHURCH
Built 1858 1890 Reorganized
Used by all Denominations

U.S. Highway 81



ST. STANISLAUS CHURCH Kewanee
Present Pastor Rev. Sigmund Growchowski
ST STANISLAUS SCHOOL (BUILT 1907) SISTER
MARY FIDELIA PRIN., ST. STANISLAUS RECTORY
& ST. STANISLAUS CONVENT. 10th and Main St.



VISTATION SCHOOL (BUILT 1922, VISTATION
 CONVENT (BUILT 1954), VISTATION CHURCH
 (BUILT 1915) & VISTATION RECTORY.
 Kewanee Sister M. Austine Princ.



PLEASANT VIEW CEMETERY(LAID OUT 1880) MT.
 OLIVET CATHOLIC CEMETERY (LAID OUT 1900)
 SOUTH PLEASANT VIEW CEMETERY(ADDED TO
 PLEASANT VIEW 1926), & ADDITION TO MT.
 OLIVET CATHOLIC CEMETERY 1951 Kewanee
 Off Pleasant View Ave.



CENTRAL JR. HIGH SCHOOL Built 1936
Kewanee 201-301 E. Central Blvd.
A. Boley Prin. Enroll. 560



KEWANEE HIGH SCHOOL Built 1904
Kewanee D. Wood Prin. 216 Lyle




CONSOLIDATED COMMUNITY DIST. #231
Kewanee Rt. 3 1 acre



KEWANEE HIGH SCHOOL STADIUM
Kewanee 100-300 Maple Ave. Built '40
Track Meets-Football-Comm. Functions



FRANKLIN SCHOOL North Lexington
Kewanee H. Scovil Prin Built 1924



LYLE SCHOOL N. Burr St.
Kewanee Built 1902 Enroll. 200
Miss E. Johnson Principal.



IRVING SCHOOL Built 1930
Kewanee C. Bender Prin. Enroll. 360
601 W. Central Blvd.



MC KINLEY SCHOOL Built 1898
Kewanee H. Scovil Prin. Enroll. 65
805 W. 6th.



WASHINGTON SCHOOL E. 3rd. St.
Kewanee Built 1897 E. Peterson Pr.
260 Enrollment



ADDIS, T. 8. Rt. 3
Kewanee 160 acres



WESTON SCHOOL DIST. #49 -Rt. 3
Kewanee 1 acre



ADEN, MALVINA MRS. Rt. 1
Kewanee J. Aden Ten. 160 acres



OLD KEWANEE CEMETERY 1st. & E. St.
Kewanee Laid out 1855



ALDRED, ELIZABETH MRS. Rt. 2
Kewanee 10 acres



ST. MARYS CATHOLIC CEMETERY
Kewanee E. St. & Pleasant View Ave.
Laid out 1860




ANDREW, ROY W. Rt. 1
Kewanee 120 acres



ANDREWS, JAMES H. Rt. 3
Kewanee F. Manthe Ten. 340 acres



BALES, HARLOW Rt. 1
Kewanee 50 acres



B & E BAR Rt. 3
Kewanee W. Pyle Prop. 10 acres



BANUAT, EDWARD Rt. 3
Kewanee 174 acres



BAILLEU, WALTER W. Rt. 3
Kewanee D. Montgomery Ten. 1 acre




BATES, CLARA A. Rt. 1
Kewanee H. & W. Bates Ten. 228 A



BAILLEU, WALTER W. Rt. 3
Kewanee 240 acres



BENEDICT, DEAN Rt. 1
Kewanee 40 acres



BENNETT, C. G. Rt. 2
Kewanee G. Bennett Ten. 185 acres



BINGE, CARRIE MRS. Rt. 3
Kewanee L. Binge Ten. 80 acres




BEUSTER, AMELIA MRS. Rt. 3
Kewanee A. Beuster Ten. 175 acres



BLAIR, ELLIS S. Rt. 1
Kewanee 199 acres



BEUSTER, PAUL Rt. 3
Kewanee L. Beuster Ten. 200 acres



BLAZIER ESTATE Rt. 1
Kewanee C. Nickel Ten. 20 acres



BEYER, FRANK H. Rt. 3
Kewanee 5 acres



BOSWELL, GERALD Rt. 3
Kewanee 1/2 acre



BOSS MFG. CO. (MFGS. GLOVES)
Kewanee



BURTON, CURTIS Rt. 1
Kewanee 1 acre



BRAZES, JOE Rt. 1
Kewanee A. Brazes Ten. 65 acres



BUSBOOM, GERAD Rt. 1
Kewanee



BREEDON, GRACE HEISE MRS. Rt. 3
Kewanee C. VerBaker Ten. 78 acres



BUSWELL, EDWARD G. Rt. 1
Kewanee 121 1/2 acres




BULLARD, RAY A. & ELIZABETH HOEY
Kewanee Rt. 3 150 acres



CARLSON, NELS Rt. 1
Kewanee 19 acres



CASE, GLENN I. DR. & MRS. Rt. 3
Kewanee L. Collins Ten. 78 acres



CHARLET BROS. Rt. 3
Kewanee 437 acres



CHARLET, ALENA MRS. Rt. 3
Kewanee



CHRISTESEN, WILBURT Rt. 1
Kewanee 11 acres



CHARLET, ALENA MRS. Rt. 3
Kewanee L. Charlet Ten. 150 acres



CINNAMON, ROBERT Rt. 3
Kewanee 2 acres



CHARLET BROS. Rt. 3
Kewanee



CLOUSTON, SAM Rt. 1
Kewanee 170 acres



CLUGAS, JOHN T.
Kewanee


Rt. 3
120 acres



COUBE, ERNEST MRS.
Kewanee E. Ellenwood Ten.

Rt. 1

160 acres




COLLINS, LLOYD S.
Kewanee

Rt. 3
40 acres



DANA, MARCUS A.
Kewanee

Rt. 3
100 acres



COLLINSON, DEAN
Kewanee

Rt. 1
20 acres




ODANA, MARCUS A.
Kewanee

Rt. 2
160 acres



CONE, LEO F.
Kewanee

Rt. 3
160 acres



DENNIS, DALE
Kewanee

Rt. 3
3 acres



DESPAIN, LESTER Rt. 3
Kewanee W. Chapman Ten. 215 acres




ENTAS, CHARLES & TENNA Rt. 3
Kewanee B. Entas Ten. 65 acres



DUNBAR, CLAUDE E. Rt. 3
Kewanee 223 acres



ENTAS, TOMY Rt. 1
Kewanee 156 acres



DYNES, GEORGE C. Rt. 3
Kewanee 3 acres



FISHER, CLIFFORD Rt. 1
Kewanee 120 acres



ENGELS, EVELYN SCHULTZ MRS. Rt. 3
Kewanee F. Engels Ten. 158 acres



FAULL, EDWIN J. Rt. 3
Kewanee A. Brazes Ten. 160 acres




FRAGER, C. M.
Kewanee

Rt. 3
15 acres




GARDNER, LOUIS O.
Kewanee L. Gardner Ten.

Rt. 3
109 acres



FRANCIS, OLIVER
Kewanee

Rt. 3
20 acres



GEER, WILLIAM J.
Kewanee

Rt. 3
80 acres



FUERST, MARCUS A.
Kewanee

Rt. 3
160 acres



GIRVEN, C. H.
Kewanee

Rt. 1
106 acres



FULTON, WILLIAM A
Kewanee

Rt. 1
8 acres



GRAF, R. F.
Kewanee

Rt. 1
1 acre



GREICIUS, ANNA MRS. Rt. 1
Kewanee A. Greicius Ten. 104 acres



GUTSCHLAG, CAROLINE MRS. ESTATE
Kewanee C. Shambaugh Ten. 1 acre
Rt. 3




GROY, HERMAN C. Rt. 3
Kewanee 1 acre



GUTSCHLAG, HAROLD Rt. 3
Kewanee T. Horton Ten. 215 acres



GUTSCHLAG, AUGUST F. Rt. 3
Kewanee H. Gutschlag Ten. 123 acres



GUTSCHLAG, HAROLD Rt. 3
Kewanee T. Horton Ten.



GUTSCHLAG, CAROLINE MRS. ESTATE Rt. 3
Kewanee L. Gutschlag Ten. 160 acres




HADSALL, S. D. & EMMA Rt. 3
Kewanee 79 acres



HAGENSTEIN, GLADYS & WILLIAM Rt. 3
Kewanee 8 acres



HENRY, ELMER Rt. 3
Kewanee 7 acres



HAMILTON, WALTER Rt. 3
Kewanee 80 acres



HENRY, WILLIAM MRS. SR. Rt. 1
Kewanee 240 acres



HEINRICH, EDMUND E. Rt. 3
Kewanee 40½ acres



HEPNER, ERICH Rt. 3
Kewanee 215 acres



HENNING, LENA MRS. Rt. 3
Kewanee 2 acres



HEPNER, LORENZ A. Rt. 3
Kewanee 160 acres



HEPNER, LOUIS C. Rt. 3
Kewanee D. Hepner Ten. 80 acres



HOLTAN, JOHN Rt. 3
Kewanee A. Johnson 224 acres



HEPNER, MARTIN & GRACE Rt. 3
Kewanee 150 acres



JOHNSON, LESLIE A. Rt. 3
Kewanee 37 acres



HEPNER ESTATE Rt. 3
Kewanee E. Hepner Ten. 133 acres



JOHNSON, LOUIS Rt. 3
Kewanee 40 acres



HILL, FRED Rt. 3
Kewanee E. Olliver Ten. 118 acres



JOHNSON, MARTIN Rt. 3
Kewanee L. Bartman Ten. 200 acres



JUNIS, GLADYS B. MRS Rt. 3
Kewanee Box 17 10 acres



KEMPIN, ERNEST B. Rt. 3
Kewanee 200 acres




KAPACINSKAS, JOSEPH A. Rt. 3
Kewanee 12 acres



KEWANEE MACHINERY & CONVEYOR COMPANY
Kewanee 1516 Burlington Ave.



KAZUBOWSKI, JOE Rt. 3
Kewanee B. Ince Ten. 40 acres



KEWANEE MANUFACTURING COMPANY
Kewanee 1642 Burlington Ave.



KELLY, TOM & DAVIES, BRUCE Rt. 1
Kewanee G. Houser Ten. 209 acres




KEWANEE-ROSS CORP. (MFGS. BOILERS &
HEAT EXCHANGERS) Kewanee



KIRLEY, GEORGE Rt. 3
Kewanee W. Nelson Ten. 255 acres



KUSTER, JOHN Rt. 3
Kewanee 100 acres



KRAUSE, JAMES L. Rt. 1
Kewanee 160 acres



KUSTER, RAYMOND W. Rt. 3
Kewanee 180 acres



KUSTER, ARTHUR Rt. 3
Kewanee D. Kuster Ten. 220 acres



KUSTER, S. H. Rt. 3
Kewanee A. Kuster Ten. 260 acres



KUSTER, ELSIE MISS Rt. 3
Kewanee H. Beuster Ten. 110 acres



LAUB, MYRON Rt. 1
Kewanee 40 acres




LAWRENCE, HAROLD
Kewanee

Rt. 1
80 acres



MACHESNEY, CARL
Kewanee

Rt. 3
33 acres



LITTLE, MABEL
Kewanee

Rt. 3
73 acres



MARJORIA, ELMER & ARNOLD
Kewanee

Rt. 3
177 acres



LOHRENZ, RUD MR. & MRS.
Kewanee

Rt.
15 acres



MC RAE, WILLIAM D. & DAVID
Kewanee

Rt. 2
320 acres



LYON, R. E.
Kewanee G. Bennett Ten.

Rt. 3
80 acres



MELOEN, JAMES G.
Kewanee

Rt. 3
40 acres



MERCER, JOHN H.
Kewanee

Rt. 1
79 acres



MOORE, ROBERT E.
Kewanee

Rt. 1
120 acres



MITCHELL, CECIL W.
Kewanee

Rt. 3
26 acres



MOREY, MARVIN
Kewanee

Rt. 3
126 acres



MOLINE, GRACE W. MRS.
Kewanee

Rt. 3
140 acres



MOREY, MARION F.
Kewanee

Rt. 3
165 acres



MOORE, JANE MRS.
Kewanee R. & H. Moore

Rt. 3
130 acres



NASH, WILLIAM
Kewaneep

Rt. 3
175 acres



NELSON, DON E.
Kewanee

Rt. 1
21 acres



OTLEY, JOHN R.
Kewanee

Rt. 2
77 acres



NELSON, ROY O.
Kewanee

Rt. 1
60 acres



PEART, GLENN
Kewanee D. Peart Ten.

Rt. 3
166 acres



NEWMAN, MARVIN C. SR.
Kewanee

Rt. 1
220 acres



PEDEN, R. R.
Kewanee

Rt. 3
78 acres



OSBORNE, WARD W.
Kewanee

Rt. 1
3 $\frac{3}{4}$ acres



ROY PEED AUTO PARTS
Kewanee

Rt. 1
5 acres



PETERSON, JACK W.
Kewanee Rt. 3
106 acres




PRICE, WAYNE
Kewanee Rt. 3
54 acres



PETTITT, CHICK
Kewanee Rt. 3
1 acre



PURVIS, GEORGE
Kewanee D. Purvis Ten. Rt. 3
170 acres



PFUNDT, ERIC H. REV.
Kewanee Rt. 3
1 acre



PLYE, JOHN
Kewanee Rt. 3
140 acres



PIERCE, LLOYD
Kewanee Rt. 1
10 acres



PLYE, WILLIAM
Kewanee E. Scott Ten. Rt. 3
160 acres



QUART BROS. Rt. 3
Kewanee H. Quart Ten. 100 acres



QUART, LOUIS P. Rt. 3
Kewanee 150 acres



QUART BROS. Rt. 3
Kewanee O. Dickins Ten. 10 acres



REED, FRANK DR. Rt. 3
Kewanee C. & F. R. d Ten. 192 acres



QUART BROS. Rt. 3
Kewanee 120 acres



RIPKA, JOHN ESTATE Rt. 3
Kewanee 240 acres



QUART, ELMER & ARNOLD Rt. 3
Kewanee 177 acres



RIPKA, JOHN ESTATE Rt. 3
Kewanee



ROBINSON, HAROLD
Kewanee

Rt. 3
210 acres



RYAN, EDWARD L.
Kewanee

Rt. 1



RUSSELL, FLOYD & LA VERNE
Kewanee

Rt. 1
40 acres



KEWANEE SALE BARN
Kewanee

Rt. 1
200 acres



RUSSELL, FLOYD & LA VERNE
Kewanee

Rt. 1
40 acres



SCHMIDT, MARVIN
Kewanee

Rt. 1
13 acres



RYAN, EDWARD L.
Kewanee

Rt. 1
200 acres



SCHOUTTEET, CYRIEL
Kewanee

Rt. 1
189 acres



SCHULTZ, ALVIN
Kewanee

Rt. 1
50 acres



SMITH, M. W.
Kewanee

Rt. 3



SITES ESTATE
Kewanee

Rt. 3



SMITH NORA MAE MRS.
Kewanee

Rt. 1
144 acres



SMITH, L. W.
Kewanee

Rt. 3
55 acres



STANDARD OIL CO. (BULK PLANT)
Kewanee D. Fisher Agent
1123 New St.



SMITH, MORRIS
Kewanee

Rt. 3
41 acres



STATZ, EVELYN MRS.
Kewanee M. Warner Ten.

Rt. 1
163 acres



STATZ, EMMA Rt. 1
Kewanee R. McReil Ten. 200 acres



SWANSON, OLIVER Rt. 2
Kewanee 1 acre



STATZ, EMMA Rt. 1
Kewanee 160 acres




THOMPSON, JESSIE Rt. 3
Kewanee 100 acres



STONE, MARY MRS. Rt. 1
Kewanee F. & M. Doy Ten. 80 acres



TILLMAN, FLOYD Rt. 3
Kewanee L. Beyer Ten. 270 acres



SWANSON, GRACE MRS. Rt. 1
Kewanee F. Franck Ten. 238 acres



TREMONT, HENRY Rt. 1
Kewanee 2 acres



VAN AUTREVE, R
Kewanee Rt. 1
105 acres



VAN WASSENHOVE, THEODORE Rt. 3
Kewanee J. VanWassenhove 1 acre



VAN DE ROSTYNE, JOSEPH W. Rt. 3
Kewanee 13 acres



VINTS, MABLE Rt. 1
Kewanee C. VanDeSample Ten. 260 acres



VAN STICKLEMAN, CAMIEL Rt. 2
Kewanee 4 acres




WALLER, ELLIS J. 730 S. E. St.
Kewanee 13 acres



VAN WASSENHOVE, THEODORE Rt. 3
Kewanee J. VanWassenhove Ten. 1 A



VAN WASSENHOVE, TED Rt. 3
Kewanee 180 acres



WOLTIL, FRED Rt. 3
Kewanee H. Shelton Ten. 275 acres



WELBOURE, GLENN W. Rt. 3
Kewanee 5 acres



WOLTIL, FRED Rt. 3
Kewanee B. Shelton Ten.



WESTLIN, NEIL Rt. 3
Kewanee 1/2 acre



WUCTER, ANNIE MRS. Box 24 Rt. 2
Kewanee 21 acres



WESTON, MERVIN Rt. 3
Kewanee 160 acres



ZAK, GENEVIEVE B. MISS 1105 Kent St.
Kewanee 6 acres



WILLIAMS, CARL Rt. 3
Kewanee 73 acres




CASE IMPLEMENT CO. & BURLINGTON
CHICAGO CARTAGE N. Tremont St.
Kewanee




KEWANEE PARK DISTRICT BAKER PARK
GOLF COURSE & GREENHOUSE
Kewanee Cambridge St.



CITIES SERVICE OIL CO. (U. Left)
Kewanee 1515 Burlington Ave.



KEWANEE PUBLIC HOSPITAL (Gen. Hos.)
719 Elliott Kewanee 65 Beds
11 basinetts Built 1918



CITY COAL YARD 404 W. 2nd St.
Kewanee D. Freeburg Mgr.




KEWANEE IRON & METAL CO. 605 N.E. St.
Kewanee Scrap Iron & Metal Buyers




HENRY SERVICE CO. BULK PLANT
Kewanee (Upper Center)



KEWANEE SUB STATION (Electricity)
Kewanee Rt. 3



KEWANEE SEWAGE TREATMENT PLANT
Kewanee Fisher Ave. 4 acres



MARTIN MACHINE CO. N. E. St.
Kewanee Mfgs. of Equip. Hauling
Trailers




**KEWANEE PARK DIST. SWIMMING POOL &
TENNIS COURT AT NORTHEAST PARK**
N. Main St. Kewanee



NORTHEAST PARK BASEBALL DIAMOND
Kewanee N. Main St.



KEWANEE REDI-MIX CONCRETE
Kewanee 1604 N. East 1 acre
E. Nass & R. Lingwall Ops.



MICHIGAN-WISCONSIN PIPELINE COMPANY
Kewanee Box 64 Warehouse for M. Crew



LAKE STREET FLORAL CO. 1603 Lake St.
Kewanee



PARK LANE MOTEL U.S. 34 & 78
Kewanee



LORAIN E VANGELICAL UNITED BRETHREN CHURCH
 Prophetstown Rt. 1



LORAIN E SCHOOL
 Prophetstown

Rt. 1



COLBERT CEMETERY
 Geneseo

Rt. 2



SAND SCHOOL
 Prophetstown Enroll. 32

Rt. 1



KEMMIS CEMETERY
 Prophetstown Donated before 1850

Rt. 1



HOUSING AUTHORITY OF HENRY CO.
Fairview Homes Kewanee
3rd. & Lakeview Streets



LAUTERBORN & SWAN DODGE & PLYMOUTH CO.,
ALLEN'S DAIRY, TRI-COUNTY AUTO GLASS
CO., ILL. POWER CO., & CARTER'S SUPER-
STORE Kewanee North Main St.



MASONIC TEMPLE (BUILT 1905), KEWANEE POST
OFFICE, AND KEWANEE YMCA (BUILT 1932)
Kewanee



KEWANEE ILLINOIS NATIONAL GUARD ARMORY
Kewanee III N. East St. Company 129th In-
fantry 33rd Division Dedicated 11/ 8/ 51

LORAIN TOWNSHIP

LORAIN TOWNSHIP

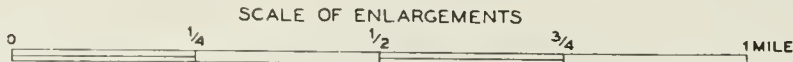
In the north portion of the county, not far from the Rock River, may be found the thriving farms of Lorain Township, which in 1950 had a total population of 460. There are no towns or villages in the township. Through it run State 92 and a portion of the Old Indian Boundary Line. Lorain Township derives its name from Lorraine, France, where some of the township's earliest settlers originated. First settler of the township was Deacon Kemis, who arrived in 1836. Soon afterwards came William T. Crozier, David Hiller, Rudolph Urich, Asa Blair and the Arnett family.

LORAIN TOWNSHIP

GENERAL HIGHWAY MAP

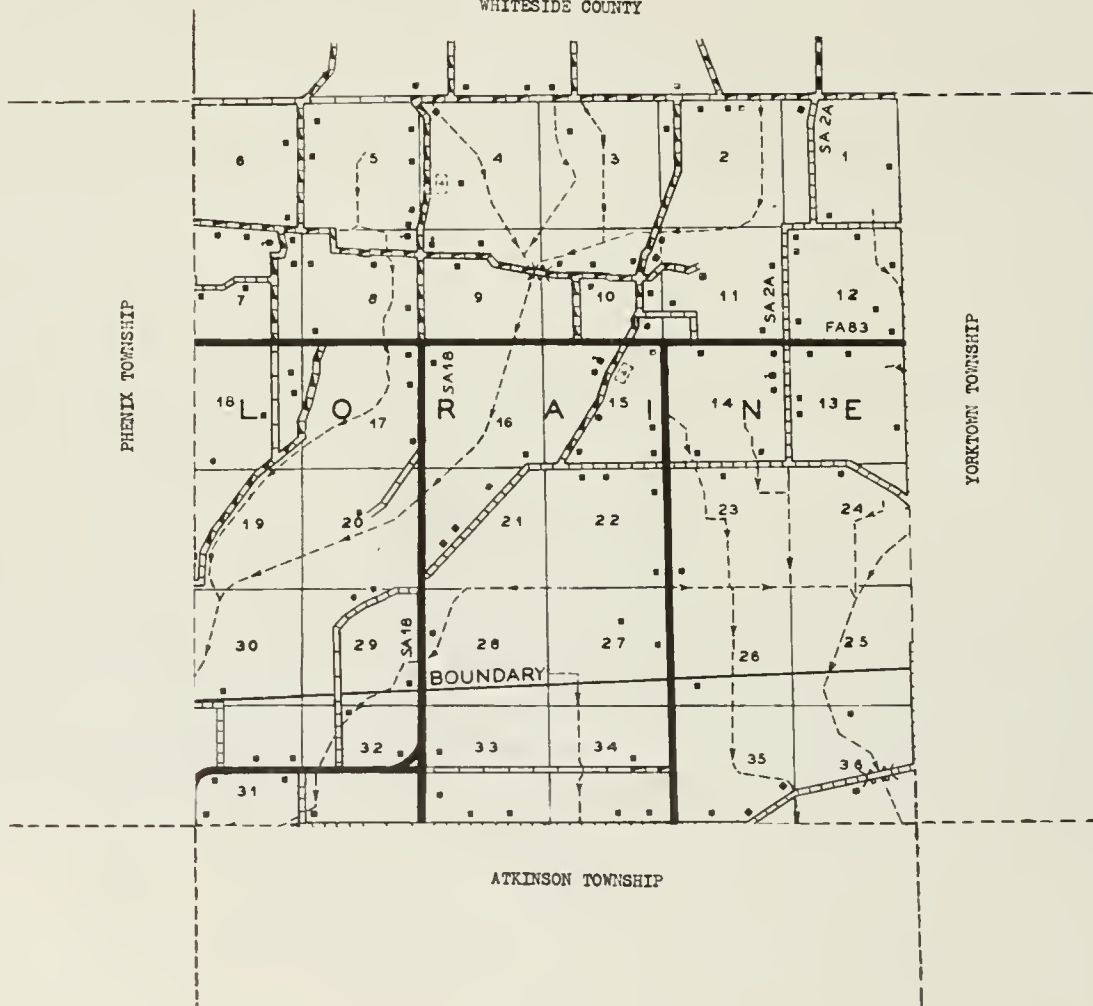
PREPARED BY THE
BUREAU OF RESEARCH AND PLANNING
DIVISION OF HIGHWAYS
DEPARTMENT OF PUBLIC WORKS & BUILDINGS
IN COOPERATION WITH THE
U.S. DEPARTMENT OF COMMERCE
BUREAU OF PUBLIC ROADS

REVISIONS
SEE COUNTY MAP FOR DATES OF REVISIONS ON ROAD TYPE AND CULTURAL FEATURES.




POLYCONIC PROJECTION

R 4 E
WHITESIDE COUNTY





ARNETT, ED S. Rt. 2
Erie W. Jacobs Ten. 187 acres



BLACKERT, FR&D Rt. 2
Geneseo E. Blackert Ten. 160 acres



ARNETT, MABEL MRS. Rt. 1
Prophetstown K. Cathelyn 200 acres



BONTE, FRED MR. & MRS. Rt. 1
Geneseo 84 acres



BENNETT, KENNETH Rt. 2
Erie 2 acres



BRIESER, MARION N. Rt. 1
Geneseo 200 acres



BILLIETT, WILLIAM 103 acres Rt. 1
Prophetstown L. DeBaillie Ten.



BROWN, C. H. MRS. Rt. 1
Geneseo O. Harris Ten. 120 acres



BURGESON, JUNE BLAIR MRS. Rt. 1
Geneseo 128 acres

CLEMENTZ, GEORGE Rt. 1
Prophetstown J. Clementz 98½ acres



BUYASSE, LESTER Rt. 1
Prophetstown 120 acres

GOVELL, ROY & MATILDA Rt. 2
Erie A. Anderson Ten. 110 acres



BUYASSE, LESTER Rt. 1
Prophetstown 150 acres

DE DECKER, HORKEN Rt. 1
Prophetstown E. Yordy 170 acres



CAUWELS, EDMOND Rt. 1
Geneseo 240 acres

DE ROO, MAMIE MRS. Rt. 1
Geneseo W. Gentry Ten. 310 acres



DE ROO, MAMIE MRS. Rt. 1
Geneseo W. Gentry Ten. 220 acres



EGERT, ELIZABETH MRS. Rt. 1
Prophetstown G. Egert Ten.



DE SUTTER, ALPHONSE Rt. 1
Geneseo 80 acres



EGERT, GEORGE Rt. 1
Prophetstown 79 acres



DHAEMERS, AUGUST Rt. 1
Prophetstown 100 acres



EGERT, PERRY J. Rt. 1
Prophetstown W. Egert 640 acres



DUPREY, ALPHONSE & EMMA Rt. 1
Prophetstown R. Prosper Ten. 138 A



GERBER, ALMA Rt. 1
Prophetstown E. Neuleib 480 acres



GERKEN, BEN F. Rt. 1
Geneseo 120 acres



GRAVES MOTOR CO. Rt. 1
Geneseo D. VanOppopp Ten. 465 acres



GOETHALS, CLEM & CYRIL Rt. 1
Prophetstown F. Norway Ten. 156 A



HAGAN, DELMAR H. Box 121 Rt. 1
Geneseo 60 acres



GRAHAM, R. W. DR. Rt. 1
Geneseo 375 acres



HAGAN ESTATE Rt. 1
Geneseo C. Perkins Ten. 385 acres



GRAHAM, R. W. DR. Rt. 1
Geneseo M. Wirth 375 acres



HARMS, R. J. Rt. 1
Geneseo A. Miller Ten. 260 acres



HELLER, GLOY MRS.
Geneseo A. Engels

Rt. 1
140 acres



HOWLETT, JOHN
Prophetstown

Rt. 1
40 acres



HELLER, MILFORD
Geneseo

Rt. 1
140 acres




HUMPHREY, FAY
Geneseo M. Abbott Ten.

Rt. 1
80 acres



HINES, PEARL MRS.
Geneseo H. Hines Ten.

Rt. 2
290 acres



HUTCHINSON, KENNETH MRS.
Erie W. Bauwens Ten.

Rt. 2
200 acres



HOFMEISTER, ROLLIN L.
Prophetstown

Rt. 1
252 acres



JACKSON, GARLAND
Prophetstown

Rt. 1
170 acres



JAHN, GEORGE P. 360 acres Rt. 1
Prophetstown P. VanHerzeele Ten.



JOHNSON, HARRY J. Rt. 1
Prophetstown 100 acres



JAQUET, BROTHERS Rt. 1
Prophetstown H. Newlon 127 acres



KEMMIS, EDWARD E. Rt. 1
Prophetstown 148 acres



JOHNSON, HATTIE MRS. ESTATE Rt. 1
Prophetstown G. Taber Ten. 120 A



KEMMIS, LYMAN Rt. 1
Prophetstown F. Kemmis Ten. 230 ac



JOHNSON, ROSA MRS. Rt. 1
Prophetstown C. Howlett Ten. 80 A



KEMMIS, LYMAN Rt. 1
Prophetstown L. Kemmis Ten. 260 A



KEMMIS, LYMAN
Prophetstown

Rt. 1



KLOCKENGA, GILBERT
Prophetstown

Rt. 1
280 acres



KEMMIS, QUINCY A.
Prophetstown G. Jackson Ten. 195 A

Rt. 1



KOPPK LOUIS
Geneseo M. Butterfield Ten 200 acres

Rt. 1



KESTER, WILLIAM
Geneseo

Rt. 1
60 acres



KREUGER, GUSTAV
Geneseo G. Lodge Ten.

Rt. 1
80 acres



KIENE, PHILIP
Prophetstown J. Nauyalis Sr. 200 A

Rt. 1



KUSZMAUL, GLENN
Prophetstown

Rt. 1
100 acres



LIEVENS, JOSEPH H.
Geneseo Rt. 1
235 acres



MARTIN, HENRY
Geneseo R. Neuleib Ten. 540 acres



LODGE, ROY
Geneseo Rt. 1
80 acres



MASSINGILL, SAM
Prophetstown Rt. 1
120 acres



LOGAN, ALEC
Geneseo C. Johnson Ten. Rt. 1
155 acres



MAYNARD, WALLCE & MAUDE
Geneseo A. Baele Ten. Rt. 1
350 acres



LORAIN EVANGELICAL UNITED BRETHREN
PARSONAGE Prophetstown Rt. 1




MC KIBBON, ROBERT
Geneseo E. Engels Ten. Rt. 1
100 acres



MORROW, FLORENCE MRS. Rt. 2
Erie J. Wirth Ten. 200 acres



OBERLE, FLOYD Rt. 1
Prophetstown 120 acres



MOSHER, JOE C. Rt. 1
Prophetstown 255 acres



OBERLE, HOWARD A. Rt. 1
Prophetstown 140 acres



NOWERS, PHIL Rt. 2
Prophetstown D. Moens Ten. 102 acres




PONT, ROBERT Rt. 1
Geneseo L. Croegart Ten. 94 acres




OBERLE, FLOYD Rt. 1
Prophetstown R. Wirth 120 acres



PRICE, LAURA A. ESTATE Rt. 1
Geneseo W. Martin Ten. 325 acres



RAPP, HOWARD Rt. 1
Prophetstown E. Frey Ten. 265 acres



RINK, JOE ESTATE Rt. 1
Prophetstown E. Bound Ten 239 acres




RAPP, HOWARD & IRA Rt. 1
Prophetstown O. Howlett Ten. 160 ac



ROSELIEB, FLOSSIE MRS. Rt. 1
Prophetstown 4 acres



RAPP, IRA 210 acres Rt. 1
Prophetstown E. & F. DeNeve Ten.



ROOS, JOSEPH C. Rt. 1
Geneseo C. Eyrich Ten. 244 acres



RICHER, C. H. Rt. 1
Prophetstown 3 acres




SAND, FLOYD Rt. 1
Geneseo L. Sand Ten. 240 acres



SARTER, BENEDICT & IDA MRS. Rt. 1
Prophetstown 125½ acres



SPECHT, EDWARD W. Rt. 1
Prophetstown P. Specht Ten. 146 A



SCHEHL, MARY Rt. 1
Prophetstown F. Schehl 119 acres



STEELE, WILLIAM & JOHN Rt. 1
Geneseo F. Johnson Ten. 160 acres



SMITH, MATT H. Rt. 1
Prophetstown F. Smith Ten. 240 A



SWEMLINE, EARL Rt. 1
Geneseo 77½ acres



SNEDEKER, FRED A. MRS. Rt. 1
Geneseo R. Samuelson Ten. 172 acres




TABER, CAROLYN MRS. Rt. 1
Prophetstown G. Jackson Ten. 22 acres



TAETS, EDMOND Box 106A Rt. 1
Geneseo 320 acres



VAN VOOREN, ED. Rt. 1
Geneseo 240 acres



URICH, D. & FELMAN G. MRS. Rt. 1
Geneseo C. Israalson Ten. 173 acres



WATKINS, BENNETT, L Rt. 1
Geneseo 208 acres



URICK, IRA C. Rt. 1
Prophetstown D. Urick Ten. 208 A



WEBER, EMIL Rt. 2
Geneseo 175 acres




URICK, IRA C. Rt. 1
Prophetstown D. Urick Ten. 320 A



WEBER, FRED Rt. 1
Geneseo R. Weber Ten. 383 acres



WEBER, PHILLIP ESTATE Rt. 1
Geneseo C. Weber Ten. 348 acres



WILSON, EVELYN Rt. 1
Prophetstown 150 Sq. Ft.



WEBER & SON (WILL H) Rt. 1
Geneseo 205 acres



WIRTH, FRED Rt. 1
Prophetstown 180 acres



WERKHEISER, BESSIE 360 A. Rt. 1
ROBINSON, HARRY & LEE Prophetstown
M. Werkheiser Ten.



WIRTH, HAROLD Rt. 1
Prophetstown 33 acres



WESTLUND, LLOYD & LOIS Rt. 1
Prophetstown 134 acres



WIRTH, JOE Rt. 1
Prophetstown G. Wirth 180 acres



WIRTH, JOE Rt. 1
Prophetstown G. Wirth Ten. 40 acres



WOODRUM, ELMER & ARLENE Rt. 1
Geneseo 126 acres



WIRTH, LAWRENCE Rt. 1
Prophetstown 155 acres



WOODWARD, LOU ESTATE Rt. 2
Erie E. Anderson Ten. 373 acres



WIRTH, MATT Rt. 1
Prophetstown E. Wirth 120 acres



WALWORTH MFG. CO. E. 3rd St.
Kewanee Mfgs Pipe Valves & Fittings



WIRTH, RICHARD Rt. 1
Prophetstown 157 acres



ST. FRANCIS HOSPITAL (Gen. Hospital
Kewanee 513 Elliott 100 Beds
Nurses Training School Enroll- 40

LYNN TOWNSHIP

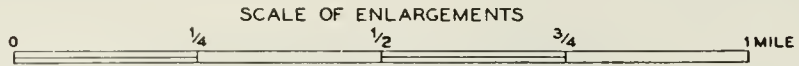
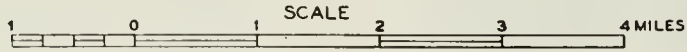
OPHIEM

LYNN CENTER

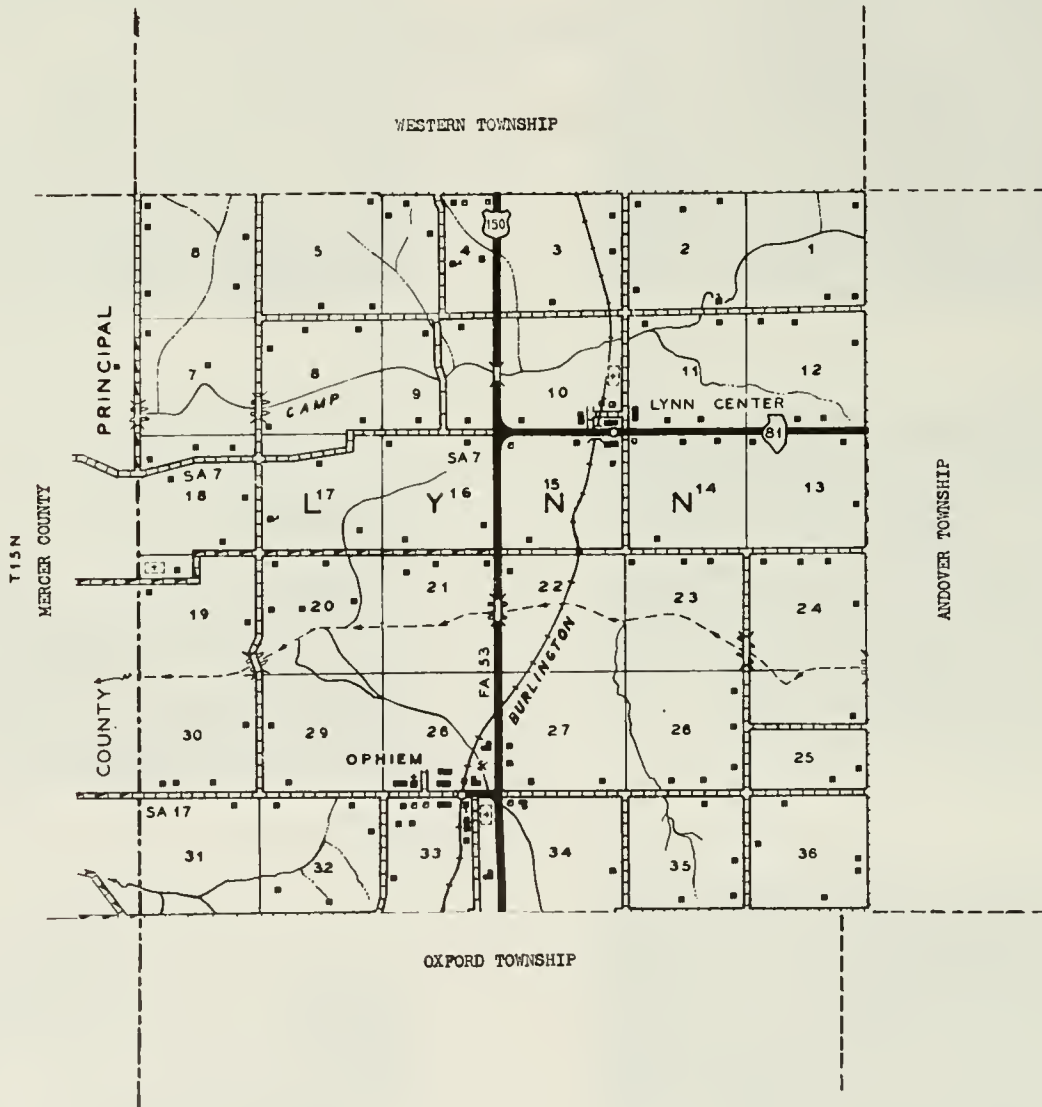
LYNN TOWNSHIP
GENERAL HIGHWAY MAP

PREPARED BY THE
BUREAU OF RESEARCH AND PLANNING
DIVISION OF HIGHWAYS
DEPARTMENT OF PUBLIC WORKS & BUILDINGS
IN COOPERATION WITH THE
U.S. DEPARTMENT OF COMMERCE
BUREAU OF PUBLIC ROADS

REVISIONS
SEE COUNTY
MAP
FOR DATES
OF REVISIONS
ON ROAD TYPE
AND CULTURAL
FEATURES.




POLYCONIC PROJECTION





OPHIEM

Southwest of Cambridge, on the Chicago, Burlington & Quincy Railroad, is located the village of Ophiem, with a population of 100. Through it runs US 150. The village was founded more than seventy-five years ago. When first established it was called Edwardsville. One early (1877) description of Ophiem states: "It has an excellent trade in grain and farm products. One good store, a few shops, an elevator and a lumber yard comprise the business interests." Today, Ophiem is the principal community in Lynn Township, which has a total population of 654.



LYNN CENTER

Another community in Lynn Township is the village of Lynn Center, with a population of eighty. It is located on the Chicago, Burlington & Quincy Railroad and on State 81. Just east of it lies the old village of Andover (in Andover Township).



SWEDONA LUTHERAN CEMETERY Rt. 1
Lynn Center Donated 1861



LYNN IMPLEMENT CO.
Lynn Center



BISHOP HILL TELEPHONE OFFICE



NATURAL GAS COMPRESSOR STATION
New Windsor 80 acres




DEPT. OF AG. COMMODITY CREDIT CORPORATION RESERVE GRAIN STORAGE
Ophiem



OLD SETTLER'S BUILDING Built 1860
Formerly Old Colony School



LOWERY'S GROCERY
Ophiem N. Lowery Owner



OPIHIEM GRAIN CO.
Ophiem N. Gustus



ANDERSON, DONALD
Orion

Rt. 1
85 acres



ANDERSON, SAUL J.
Lynn Center

Rt. 1
80 acres



ANDERSON, ELMER E.
Lynn Center

Rt. 1
120 acres



ATNIP, ALBERT J.
Lynn Center

Rt. 1
40 acres



ANDERSON, SAUL J.
Lynn Center G. Brown

Rt. 1
117½ acres



ATNIP, ALBERT J.
Lynn Center

Rt. 1
80 acres



ANDERSON, SAUL J.
Lynn Center G. Brown

Rt. 1
281 acres



BJORK, EMIL
Lynn Center

Rt. 1
32 acres



BLOOMBERG, ARTHUR E. Rt. 1
Lynn Center S. Bloomberg 160 acres



BOWMAN ESTATE Rt. 1
Lynn Center J. & H. Chinberg 350 A



BLOOMBERG, HILDA MRS. Rt. 1
Lynn Center J. Bloomberg 100 acfes



BOWMAN, CARL Rt. 1
Lynn Center 120 acres



BOLTENSTERN, CLIFFORD Rt. 1
Lynn Center O. Woodcock 482 acres



BOWMAN, CHARLES MRS. ESTATE Rt. 1
Lynn Centr C. Bowan 116 acres



BOLTENSTERN, CLIFFORD Rt. 1
Lynn Center O. Woodcock 160 acres



BRIGGS, PAUL
Ophiem 200 acres



CARL BOWMAN
Lynn Center

Rt. 1
116 acres



CARLSON, LA VERNE
Lynn Center F. Robinson

Rt. 1
224 acres



CARLSON, ED C.
Lynn Center

Rt. 1
80 acres



CHARLET, LAWRENCE
Lynn Center A. King

Rt. 1
160 acres



CARLSON, H. B.
New Windsor

Rt. 1
160 acres



CHARLSON, RUTH MRS.
Lynn Center K. Johnson

Rt. 1
160 acres



CARLSON, H. B. & EDITH ANN
New Windsor

Rt. 1
260 acres




CONRAD, CLARENCE
Lynn Center

Rt. 1
100 acres



EDMUND, DAVID
Ophiem 240 acres



ELLIS, T. H. Rt. 1
Lynn Center M. Seabloom 160 acres



EDMUND, ELLSWORTH Rt. 1
Lynn Center 100 acres



ENGSTROM, LINDORFF Rt. 1
Orion 169 acres



EIPPER, PEARL MRS. Rt. 1
Lynn Center O. Muhleman Ten. 188½ A



FRANSEEN, BERNHARD Rt. 1
Lynn Center 188 acres



EIPPER, PEARL Rt. 1
Lynn Center R. Anderson Ten. 202 A



GABRIELSON, FRANCIS Rt. 1
Lynn Center S. Anderson 180 acres



GABRIELSON, LELAND
New Windsor

Rt. 1
160 acres



GUSTAFSON, G. A.
Lynn Center D. Sandstedt & Son.

Rt. 1
160



GABRIELSON, LELAND
New Windsor (Hired Mans House)

Rt. 1



GUSTUS, LYMAN
New Windsor R. Miller

Rt. 1
320 acres



GRANGER, G. L.
Lynn Center

Rt. 1
80 acres



GUSTUS, LYMAN
New Windsor E. Rhodenbaugh

Rt. 1
160 A



GRITTON, BERT E.
Lynn Center

Rt. 1
220 acres



HEADLEY, F. B.
Lynn Center A. Johnson & Sons Ten.

360 acres Rt. 1



JOHNSON, ALICE & SONS Rt. 1
Lynn Center 160 acres




JOHNSON, ELMER Rt. 1
New Windsor L. Johnson 100 acres



JOHNSON, ANNA MISS Rt. 1
Lynn Center R. Johnson Ten. 80 acres



JOHNSON, GILBERT E. Rt. 1
Lynn Center 140 acres



JOHNSON, C. EDWIN Rt. 1
Lynn Center W. Wagoner 100 acres



JOHNSON, HARRISON Rt. 1
Lynn Center H. Johnson Ten. 200 A



JOHNSON, EDNA O. Rt. 1
Lynn Center 5 acres



JOHNSON, HOWARD Rt. 1
Lynn Center 120 acres



JOHNSON, IVAR H. MRS. Rt. 1
Orion R. Johnson Ten. 148 acres



LARSON, ARTHUR Rt. 1
Lynn Center R. Powers Ten. 160 A



JOHNSON, LUTHER Rt. 1
Lynn Center 247 acres



LARSON, EVAN
Lynn Center 110 acres



JOHNSON, P. A. ESTATE
Ophiem F. Isaacson 190 acres



LEIF, ROSE MRS. Rt. 1
Lynn Center M. Medley 115 acres



LARSON, ARTHUR R. Rt. 1
Lynn Center D. Larson 200 acres



LIEF, A. MRS. Rt. 1
Lynn Center 80 acres



LINDQUIST, EDWARD MRS. Rt. 2
Lynn Center R. Lindquist Ten. 160 A



LUNDQUIST, HENRY Rt. 1
Lynn Center P. Larson 260 acres




LUNDBERG, CHESTER Rt. 1
Lynn Center 40 acres



MAGNUSON, A. J. Rt. 1
Lynn Center 210 acres



LUNDBERG, OTTO W. Rt. 1
Lynn Center 130 acres



MC COWEN, C. C. Rt. 1
Ophiem E. Edmund 260 acres



LUNDQUIST, HARRY F. Rt. 1
Lynn Center C. Johns on Ten. 220 A



MC LEAN, E. E. MR. & MRS. Rt. 1
Lynn Center D. Hansen 152 acres



MEIERS, ED. Rt. 1
Lynn Center E. Gustafson 317 acres



NELSON, WAYNE Rt. 8
Ophiem, 16 acres



MOODY, GUS N. Rt. 1
Lynn Center 94 acres



OLSON, RUDOLPH Rt. 1
Lynn Center V. Pettifer 112 acres



MUNSON, CARL Rt. 1
Lynn Center H. Thomps, in 254 acres



OSTERMAN, CHARLES I. Rt. 1
Lynn Center 120 acres



W. J. NELSON & SONS
Ophiem



PETERSON, ATHEL Rt. 1
Lynn Center H. McDowell 180 acres



PETERSON, AXEL O. ESDATE Rt. 1
Lynn Center M. Peterson 137 acres



PETERSON, WALLACE MRS. Rt. 1
Lynn Center D. Peterson 200 acres



PETERSON, E. W. Rt. 1
Lynn Center G. Peterson 170 acres



PETERSON, WILLIAM Rt. 1
New Windsor J. Engstrom 120 acres



PETERSON, MARTIN Rt. 1
Lynn Center L. Peterson 120 acres



PETTIFER, CHESTER Rt. 1
Lynn Center V. Pettifer Ten. 147 A



PETERSON, OTIS & EARL
Ophiem 246 acres




PILLSBURY, GEORGE B. Rt. 1
Lynn Center C. Gustafson 258 acres



POPPY, WILLIAM Rt. 1
Lynn Center E. Pobanz 170 acres



ROSENSTONE, RUTH, RUEBEN & EDWIN
Lynn Center G. Moon Rt. 1 240 acres



REGAL PACKER BY-PRODUCTS CO.
Lynn Center A. Rabiner Pres.



RUTLEDGE, MELVIN Rt. X
Ophiem M. Larson 100 acres



REHN, HILDA MRS. Rt. 1
Lynn Center E. Flake 120 acres



SAMUELSON, ALICE E. ESTATE Rt. X
Ophiem A. Anderson 219 acres



ROMINGERS, JOE Rt. 1
Orion 10 acres




SAMUELSON, MARTIN C. Rt. X
Ophiem J. Stephen 146 acres



SAMUELSON, MARTIN C. Rt. 1
New Windsor J. Stephen 160 acres



SCHUESSLER, VERNON L. Rt. 1
Orion 150 acres



SAMUELSON, MATILDA Rt. 1
Lynn Center H. Becker Ten.80 acres



SEABLOOM, ARLAND Rt. 1
Lynn Center 160 acres



SAMUELSON, MAURITZ Rt. X
Ophiem 80 acres



SEABLOOM, JOHN E. ESTATE Rt. 1
Lynn Center A. Seabloom 80 acres



SAWYER, EDITH & LOUISE MISS Rt. 1
Lynn Center K. Lindgren 299 acres



SHEPHERD, ROBERT 47 acres
Ophiem



SILCOX, S. G. Rt. 1
Lynn Center J. Silcox Ten. 220 A



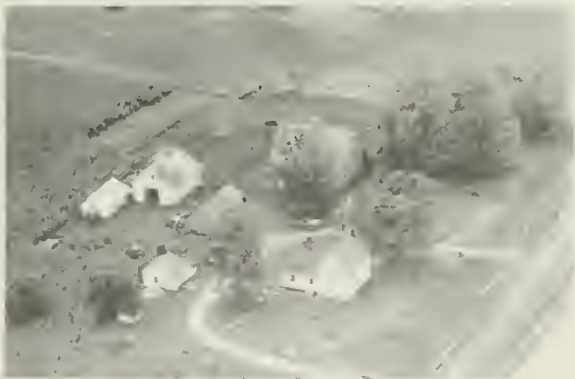
SOUTH, E. A. Rt. 1
Orion F. Johnson Ten. 200 acres



SKALLBERG, JOHN Rt. 1
Lynn Center J. Skallberg 240 acres



SOUTH, E. A. Rt. 1
Orion 147 acres



SNELL, MAURICE J. Rt. 1
Lynn Center 67 acres



STAIGER, JOHN Rt. 1
Lynn Center 30 acres



SOUTH, E. A. Rt. 1
Orion 290 acres



STEPHENSON, F. W. Rt. 1
Lynn Center C. Lovdahl 80 acres



STEPHENSON, F. W. Rt. 1
Lynn Center C. Lovdahl 80 acres



SUNDVALL ESTATE Rt. 1
Lynn Center 2 acres



STEPHENSON, RAYMOND Rt. 1
Alpha O. Stephenson 80 acres



SWANSON, ARTHUR Rt. 1
Lynn Center E. Chelstrom 80 acres



STICKLE, WILLIAM MR. & MRS. Rt. 1
Lynn Center R. Plunkett Ten. A



SWANSON, ARTHUR E. 240 acres Rt. 1
Lynn Center Swanson & Chelserom



STICKLE, WILLIAM MR. & MRS. Rt. 1
Lynn Center 158 acres



SWANSON, CARL W. ESTATE Rt. 1
Lynn Center S. Swanson Op. 160 A



SWANSON, LAWRENCE Rt. 1
Lynn Center E. Ellsworth 80 acres



WALLIN, NELSON & HENRIKSON Rt. 1
Ophiem D. Gould 306 acres



TAMME, FRED Rt. 1
Lynn Center M. Swanger Ten. 120 A



WARD, EVERETT Rt. 1
Lynn Center 60 acres



TAYLOR, MILES Rt. 1
Lynn Center M. Larson Ten. 80 acres



WECKEL, ROBERT W. Rt. 1
Lynn Center 120 acres



UNDERWOOD, HAROLD K. Rt. 1
Lynn Center 1/2 acre



WESTERLUND, JOE Rt. 1
Lynn Center S. Nelson Ten. 160 acres



WESTERLAND, JOSEPH Rt. 1
Lynn Center J. Hultgren Ten. 160 A



WONGSTROM, THEO Rt. 1
Lynn Center G. Wongstrom 218 acres



WHEELER, BURRELL Rt. 1
Lynn Center 147 acres



WOOLLEY, GLENN E. Rt. 1
Lynn Center 40 acres



WHITSELL, LYMAN Rt. 1
Lynn Center 180 acres



BYRAM, BEN F. Rt. 1
Lynn Center 53 acres

MUNSON TOWNSHIP

MUNSON TOWNSHIP

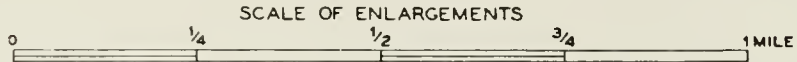
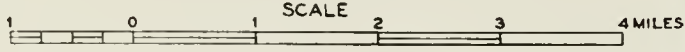
Munson Township is located in the geographical center of Henry County and is entirely devoted to agriculture. There are no towns or villages in the locality. In 1950 the township had a total population of 768. Through it runs State 82, which serves as the township's main artery of travel to Geneseo on the north and Cambridge on the south. There are numerous creeks in the township which keep it well drained.

MUNSON TOWNSHIP

GENERAL HIGHWAY MAP

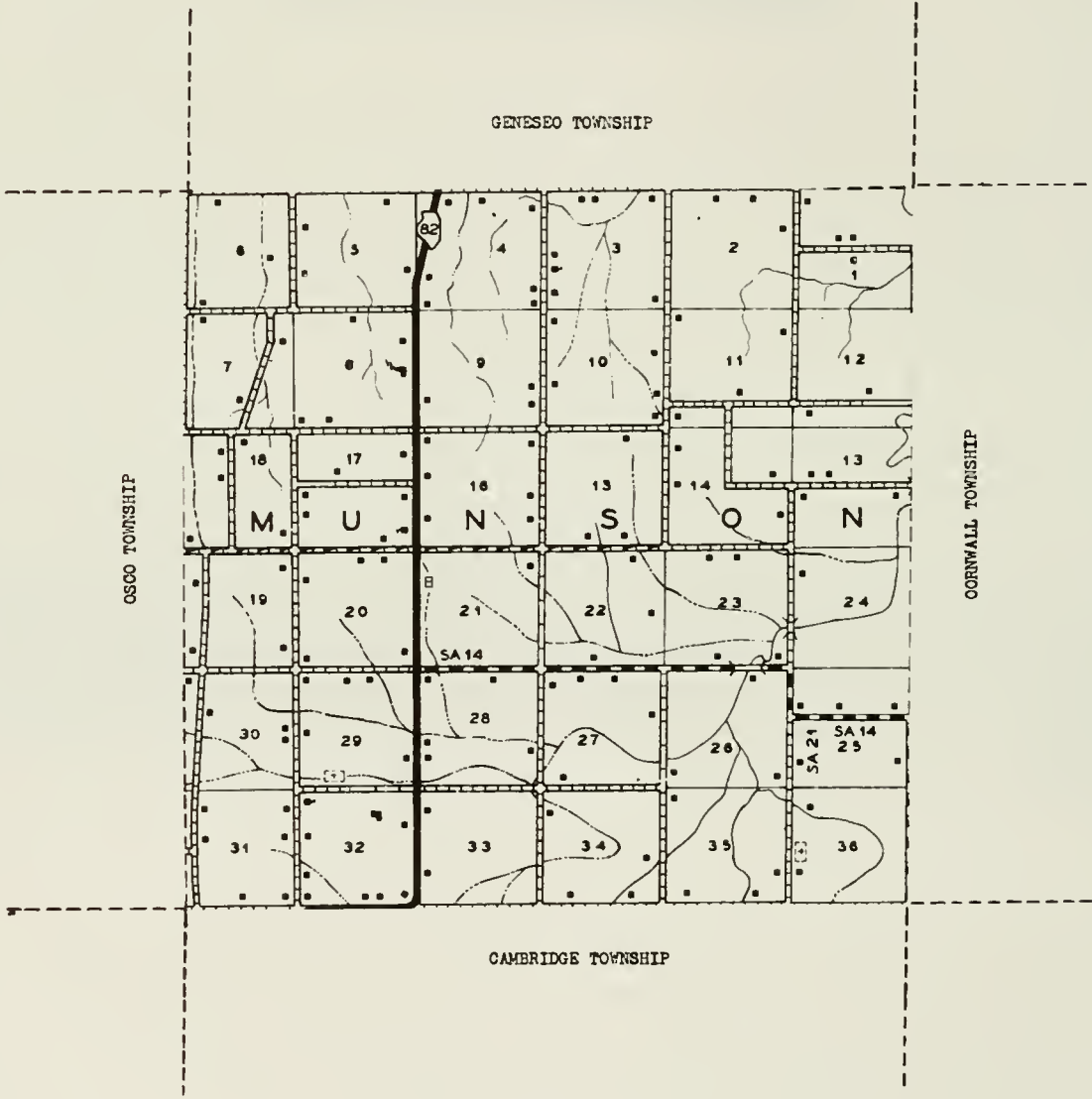
PREPARED BY THE
BUREAU OF RESEARCH AND PLANNING
DIVISION OF HIGHWAYS
DEPARTMENT OF PUBLIC WORKS & BUILDINGS
IN COOPERATION WITH THE
U.S. DEPARTMENT OF COMMERCE
BUREAU OF PUBLIC ROADS

REVISIONS
SEE COUNTY
MAP
FOR DATES
OF REVISIONS
OR ROAD TYPE
AND CULTURAL
FEATURES.



POLYCONIC PROJECTION

GENESEO TOWNSHIP





MUNSON CENTER SCHOOL
Geneseo

Rt. 4
1 acre



ANDERSON, GEORGE A.
Cambridge

Rt. 2
172 acres



HENRY COUNTY CONVELESENT HOME
Geneseo

Rt. 4
320 acres



BARTZ, RAYMOND
Geneseo

Rt. 4
120 acres



ANDERSON, C. H.
Geneseo

Rt. 4
212 acres



BECKER, LESLIE
Geneseo C. Nickelson Ren.

Rt. 4



ANDERSON, CHARLES H.
Cambridge G. Anderson Ten.

Rt. 2
80 acres



BISMARK, WILLIAM
Geneseo

Rt. 4
180 acres



BISMARK, WILLIAM Rt. 4
Geneseo O. Chapman Ten. 260 acres



BURNETT, JOHN E. ESTATE Rt. 2
Cambridge D. Burnet Ten. 140 acres



BLOOD, DELBERT Rt. 3
Geneseo K. Reschke 120 acres



CADY, A. BURTON Rt. 2
Cambridge 160 acres



BROWN, GILBERT W. Rt. 3
Geneseo L. Bergen 160 acres



CARLSON, FRANK F. Rt. 2
Cambridge M. Mariman 180 acres



BUELL, CHARLES A. Rt. 4
Geneseo 168 acres



CAUWELS, PHIL E. Rt. 2
Cambridge 166 acres



CLAEYS, LEO
Geneseo

Rt. 4
280 acres



CROUCH, LESTER MRS.
Cambridge K. Swanson

Rt. 2
80 acres



CLIFFORD, WOODBRIDGE
Geneseo F. Weisser Ten.

Rt. 2
163 acfes



DANIELS, EARL
Geneseo

Rt. 4
80 acres



COCHRAN, CALLIE MRS.
Geneseo E. Storm

Rt. 4
41 acres



DE BOEVER, LEON
Cambridge DeBoever. P.

Rt. 2
84 acres



CONEGHY, CLAYTON J.
Cambridge

Rt. 2
80 acres



DE DECKER, ELI
Cambridge F. Williams

Rt. 2
167½ acres



DE KEZEL, ED. B.
Cambridge

Rt. 2
160 acres



DE SMITH, FRANK

Rt. 4
Geneseo F. Van Oudorp Ten. 120 acres



DE KEZEL, EDWARD B.
Geneseo

Rt. 4
104 acres



DOUGLAS, JENNIE ESTATE
Geneseo S. Parker Ten.

Rt. 4
84 acres



DE SCHEPPER, VERNON
Geneseo

Rt. 4
124 acres




DREHMAN, FLOYD W.
Geneseo M. Wilson

Rt. 3
123 acres



DE SHEPPERD, VERNON
Geneseo W. Ruhnow

Rt. 4
124 acres



DRURY, MABEL MRS.
Cambirdge V. Harley

Rt. 2
80 acres



DUREY, MABLE Y. Rt. 2
Cambridge A. Bates Ten. 108 acres



FICKLING, LAWRENCE H. MRS. Rt. 2
Cambridge H. Fickling 120 acres



ELSE, HARVEY Rt. 4p
Geneseo 120 acres



FICKLING, LAWRENCE H. MRS. Rt. 2
Cambridge L. Fickling 80 acres



EVERETT, REYNOLDS M. Rt. 4
Geneseo G. Castaline 80 acres



FICKLING, LAWRENCE H. MRS. Rt. 2
Cambridge L. Fickling 160 acres



FELSKE, ELON W. Rt. 4
Geneseo 160 acres



FRISK, LARENCE Rt. 4
Geneseo F. Mason Ten. 234 acres



GORDEN, ASA B. Rt. 2
Cambridge E. Gorden 160 acres



HAMILTON, VERN Rt. 4
Geneseo 200 acres



GUSTUFSON, ARTHUR Rt. 2
Cambridge E. Gustufson Ten. 130 A



HAMILTON, VERN Rt. 4
Geneseo 100 acres




HADLEY FARMS Rt. 2
Cambridge 197 acres



HOLLAND, GLENN R. Rt. 2
Cambridge 180 acres



HADLEY FARMS Rt. 2
Cambridge 120 acres



HOOGERWERF, ORPH L. Rt. 2
Cambridge 163 acres



HOPKEY, CHARLES W.
Geneseo

Rt. 3
72 acres



HULL, DALE R.
Geneseo

Rt. 4
120 acres




HOSPITAL ESTATE
Geneseo D. Vermont

Rt. 4
248 acres



HUNTER, ROBERT
Cambridge

Rt. 2
52 acres



HULL, CARL R.
Geneseo W. Hull Ten.

Rt. 2
280 acres



HUNTER, WILLIAM F.
Cambridge V. Hunter

Rt. 1
180 acres



HULL, CARL R.
Geneseo

Rt. 4
80 acres



HUTCHINSON, DEAN
Geneseo A. Verplaetse


Rt. 4
120 acres



HUTCHINSON, FRANK Rt. 2
Cambridge G. Hutchinson 160 acres



HUTCHISON, AGNES Rt. 4
Geneseo W. DeGerengel Ten. 320 A




HUTCHINSON, GAIL Rt. 4
Geneseo D. Lippelt 160 acres



HUTCHISON, AGNES Rt. 4
Geneseo W. Kindelsperger Ten. 163A



HUTCHINSON, HARRY Rt. 2
Cambridge R. Hutchinson 120 acres



HUTCHISON, ROBERT Rt. 4
Geneseo M. Frank Ten. 250 acres



HUTCHISON, AGNES Rt. 4
Geneseo L. Farber Ten. 280 acres



HUTCHISON, ROBERT Rt. 4
Geneseo R. Emerson Ten. 160 acres



JAQUET, LOTTIE M. Rt. 2
Cambridge 80 acres



KLAVOHN, CHARLES Rt. 4
Geneseo W. Klavohn Ten. 180 acres



JOHNSON, JOHN R. Rt. 2
Cambridge J. Galle Ten. 320 acres



KRANTZ, WILL Rt. 3
Geneseo E. Lester 80 acres



JOHNSON, JOHN R. Rt. 2
Cambridge S. Palmer Ten. 80 acres



KUHL, OTTO Rt. 4
Geneseo F. DeBrock 160 acres



KIRCHER, EARL Rt. 4
Geneseo R. Hancock Ten. 166 acres



LAPEIRE, VALERE R. Rt. 2
Cambridge 80 acres



LARSON, WENDELL & ELDON Rt. 4
Geneseo W. Wiedenhoeft 80 acres




LOHMAN, ERNEST Rt. 4
Geneseo J. Hoyt Ten. 80 acres



LARSON, WESLEY Rt. 4
Geneseo 200 acres



LUNDBERG, GEORGE C. Rt. 4
Geneseo 82 acres



LINDQUIST, HARRY Rt. 2
Cambridge



MAGERKURTH, ALBERT H. Rt. 2
Cambridge 240 acres



LIPPENS, EDWARD Rt. 4
Geneseo E. Guys Ten. 260 acres



MARIEL, GALLE Rt. 1
Cambridge 167 acres



MARTIN, JAMES W.
Cambridge

Rt. 2
80 acres



MINNAERD, MELL
Geneseo

Rt. 3
137 acres



MC AVOY, BERT
Geneseo S. McAvoy Ten.

Rt. 4
160 acres



MOODY, WALLACE W.
Cambridge

Rt. 2
Ten. House



MC SPARIN, HAROLD L.
Cambridge

Rt. 2
12 acres



MOODY, WALLACE W.
Cambridge

Rt. 2
194 acres



MILLER, PETER ESTATE
Geneseo W. Terpening

Rt. 4
190 acres



MOORE, GAIL & MARJORIE
Cambridge

Rt. 2
80 acres



NATURAL GAS PIPELINE CO. OF AMERICA
Geneseo Est. 1930 30 acres
A. Yingling Supt.



NYE, JAMES D. Rt. 2
Cambridge H. Johnson Ten. 167 acres




NATURAL GAS PIPELINE CO. OF AMERICA
Geneseo Est. 1930 30 acres
A. Yingling Supt.



OBRECHT, DAISY I. Rt. 4
Geneseo R. Deblieck Ten. 240 acres



NATURAL GAS PIPELINE CO. OF AMERICA
Geneseo Est. 1930 30 acres
A. Yingling Supt.



OBRECHT, NELLIE E. Rt. 4
Geneseo R. Torreyson Ten. 320 acres



NELSON BROS. (FRED & CHESTER) Rt. 2
Cambridge 160 acres



OGDEN, JAMES Rt. 4
Geneseo E. DeDecker Ten. 117 acres



OLE, E.M. ESTATE Rt. 4
Geneseo G. Ole Ten. 160 acres



PETERSON, RUDOLPH & MARIE Rt. 4
Geneseo E. Coziahr Ten. 240 acres



OLE, HOWARD E. Rt. 2
Cambridge M. Magerkurth Ten. 120 A



POLSON, ALBERT Rt. 4
Geneseo F. Schurvinske 80 acres



OLE, HOWARD E. Rt. 2
Cambridge M. Makerkurth Ten. 120 A



POLSON, ALBERT Rt. 4
Geneseo A. Barton 160 acres



OPALKA, RUSSELL G. Rt. 2
Cambridge 162 acres



POLSON, ALBERT Rt. 4
Geneseo L. Wiant Ten. 150 acres



POLSON, ALBERT
Geneseo

Rt. 4
210 acres



REIGER, MAUDE MRS.
Geneseo W. Wiedenhoeft

Rt. 4
80 acres



POLSON, ALBERT
Geneseo F. Schurvinske

Rt. 4
80 acres



RESCHKE, JOSEPHINE
Geneseo E. Parson

Rt. 4
138 acres



RADUE, HARLAN
Geneseo

Rt. 4
161 $\frac{3}{4}$ acres



REUDES, ELMER
Geneseo G. Yacklev Ten.

Rt. 4
120 acres



REED, CYRIL W.
Cambridge

Rt. 2
200 acres



RISHEL, EARL N.
Cambridge R. Risheł Ten.

Rt. 2
74 acres



RISHELL, GLENN W.
Cambridge

Rt. 2
120 acres



RUXTON, ROY
Geneseo G. Specht

Rt. 4
240 acres



RISHEL, WEBSTER D.
Cambridge R. Bodeen Ten.

Rt. 2
147 acres



RUXTON, ROY
Geneseo G. Moore

Rt. 4
250 acres



ROSENQUIST, TOM A.
Cambridge

Rt. 2
140 acres



RUXTON, ROY
Geneseo G. Specht

Rt. 4
Ten. House



RUXTON, ALBERT ESTATE
Geneseo W. Ruxton Ten.

Rt. 4
200 acres




SKELTON, WILLARD
Geneseo


Rt. 4
1 acre



SMITH, VIOLA BLANK MRS. Rt. 4
Geneseo R. Smith 83 acres



SPECK, GEORGE Rt. 4
Geneseo K. Johnson Ten. 160 acres




SNODGRASS, MIRMAM Rt. 4
Geneseo D. Happel R. Ruxton 160 A



STEN, BROTHERS (WALLACE & HAROLD)
Geneseo Rt. 4 160 acres



SPECHT, CHARLES T. Rt. 2
Cambridge 320 acres



STINER, LE ROY Rt. 2
Cambridge 80 acres



SPECHI, ROY S. Rt. 4
Geneseo 160 acres



STORM, EARL Rt. 2
Cambridge 80 acres



STOTMEISTER, GERTRUDE I. MRS. Rt. 3
Geneseo G. Anderson 154 acres



SWIGER, FRANK Rt. 4
Geneseo M. Swiger 265 acres



SUNDEEN, FRANK & MYRTLE Rt. 4
Geneseo C. Sundeen 165 acres



TERPENING, EZRA Rt. 4
Geneseo 184 acres



SWANSON, EDWARD Rt. 1
Geneseo E. Finley Ten. 640 acres



THIES, AMELIA MRS. Rt. 4
Geneseo W. Thies Ten. 160 acres



SWANSON, HERBERT Rt. 4
Geneseo 160 acres



THIES, ARTHUR Rt. 4
Geneseo 120 acres



TOMLINSON, RALPH F. Rt. 4
Geneseo D. Sand Ten. 330 acres



VERMOST, DON Rt. 4
Geneseo A. Engels 122½ acres



TOMLINSON, RALPH Rt. 4
Geneseo D. Sand Ten. 330 acres



VINCENT, AL Rt. 2
Cambridge W. Vincent 160 acres



VAN MEENEN, EDWARD A. Rt. 4
Geneseo 80 acres



WALKER, AMELIA MRS. Rt. 4
Geneseo P. Hartman 163 acres



VANRIE, CAMIEL Rt. 2
Cambridge 119 acres



WALKER, EMMER Rt. 4
Geneseo P. Hartman 103 acres



WEIDENHOEFT, ELMER Rt. 3
Geneseo F. Shoemaker 200 acres



WILSON, FRANK H. Rt. 2
Cambridge L. Bredberg Ten. 167 acres




WEST, ALTA Rt. 4
Geneseo L. West Ten. 80 acres



WOODBURY, MYRTLE Rt. 3
Geneseo D. Swanson 163 acres



WHEATON, INEZ Rt. 4
Geneseo J. Reynolds 120 acres



YAGER, WILLIS Rt. 2
Cambridge 160 acres



WILLEMS, AMEDEUS Rt. 2
Cambridge 136 acres



YOUNG, EVERETT & REYNOLDS, MR. & MARY, MRS. Rt. 4
K. Stevens 200 acres



YOUNG, JOHN W.
Geneseo

Rt. 4
80 acres



SHADY DELL SERVICE
Coal Valley

Rt. 1



YOUNG, LEE
Geneseo

Rt. 4
80 acres



SUPREME DAIRY & CHEESE CO.
Woodhull



YOUNG, WM. C. SR.
Geneseo

Rt. 2
160 acres




SWANSON TRUCK LINE (Left) MIDWAY OIL
COMPANY BULK PLANT (Right) Cambridge



RAINBOW MOTEL
Coal Valley K. Hogren Ten. 60 acres

Rt. 1



FOUR-O-TEL LAKE MANOR
Coal Valley

Rt. 1
3 acres

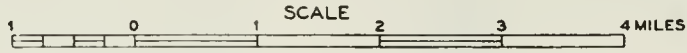
OSCO TOWNSHIP

OSCO

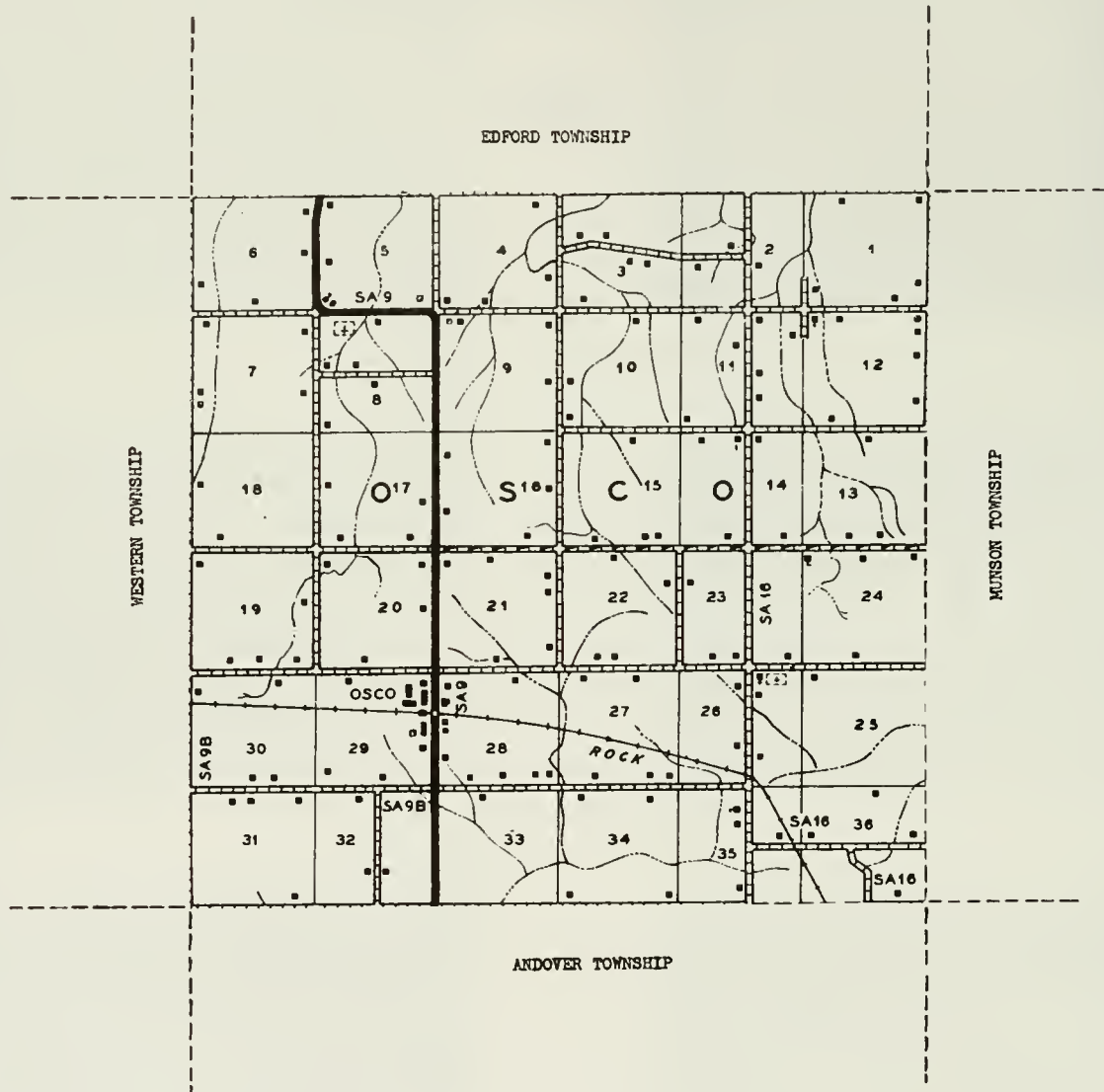
OSCO TOWNSHIP
GENERAL HIGHWAY MAP

PREPARED BY THE
BUREAU OF RESEARCH AND PLANNING
DIVISION OF HIGHWAYS
DEPARTMENT OF PUBLIC WORKS & BUILDINGS
IN COOPERATION WITH THE
U.S. DEPARTMENT OF COMMERCE
BUREAU OF PUBLIC ROADS

REVISIONS
SEE COUNTY
MAP
FOR DATES
OF REVISIONS
ON ROAD TYPE
AND CULTURAL
FEATURES.



POLYCONIC PROJECTION






OSCO

Osco village, just northwest of Cambridge, was founded in 1870 on forty acres of land owned by Orion E. Page, early settler. The first house in the village was built in 1871 by G. P. Woodworth and Samuel Smith. Today, Osco village has a population of 100. It is situated on the Chicago, Rock Island & Pacific Railroad. This village is the only community in Osco Township, with a total population of 699. First settler of the township was Israel Crocker, who arrived in 1838 and who introduced the first sheep into Henry County.



GRACE EPISCOPAL CHURCH & CEMETERY Cambridge
Rt. 2 2 acres




OSCO CENTER SCHOOL
Osco (Discontinued)

Rt. 1



VINSTRAND BROS.
Osco J. Tholl Ten.
Formerly Forest View School

Rt. 1
1½ acres



WILDERMUTH SCHOOL
Osco



MORRISTOWN CEMETERY
Osco

Rt. 1
3 acres



ANDERSON, HENRY, MURTL & GLADYS
Cambridge Rt. 2 486 acres



ANGEVINE, LOCK Rt. 1
Osco M. Smith 140 acres



ANDERSON, JESSE MRS. Rt. 3
Cambridge B. Anderson 160 acres



ANGEVINE, MARTIN Rt. 1
Osco E. Lauth 160 acres



ANDERSON, RUTH & DORIS
Osco F. Kindelsperger Ten. 40 acres



BAIRD, MINNIE MRS. Rt. 1
Osco C. VanVooren 160 acres



ANDERSON, WILLIS H. Rt. 1
Osco 160 acres




BARTZ, HOWARD E. Rt. 3
Geneseo 80 acres



BESTOR, A. L. Rt. 1
Osco 68 $\frac{3}{4}$ acres



BLANK, LEE E. Rt. 2
Cambridge 200 acres



BETCHER, CHARLES Rt. 1
Osco H. Betcher Ten. 320 acres



BREEDEN, LOUIS & PAULINE Rt. 1
Osco H. Atwell Ten. 208 acres



BETCHER, WILBUR Rt. 1
Osco 160 acres



CARLSON, EDWIN MRS. Rt. 1
Osco R. Nilsson 80 acres



BETCHER, WILBUR Rt. 1
Osco J. Stone Ten. 90 acres



CARLSON, FRANK A. Rt. 2
Cambridge R. & C. Carlson Ten. 160A



CARLSON, FRED L.
Geneseo

Rt. 3
80 acres



CONRAD, OTTO ESTATE
Cambridge J. Drescher Ten.

Rt. 2
200 A



CARLSON, LESLIE MRS.
Cambridge

Rt. 3
160 acres



CONRAD, W. O.
Cambridge R. Beuseling Ten.

Rt. 2
160 A



CHAMBERLAIN, BERNARD H.
Geneseo

Rt. 3
196 acres



CONRAD, W. O.
Cambridge

Rt. 2
280 acres



COLLIS, EARL G.
Osco E. Jr. & J. Collis Ten. 158 A



CONRAD, W. O.
Cambridge


Rt. 2
Ten. House




DE BOEVER, LEON Rt. 1
Osco R. DeBoever 158 acres




EDSON, VERNIE P.O. Box 46
Osco 108 acres



DE SCHEPPER, PAUL Rt. 2
Cambridge 120 acres




FIRCH, MYRTLE MRS. Rt. 1
Osco G. Taber J. 160 acres



DREHMER, WILLIS Rt. 1
Osco 34 acres



FRANSENE, DE WAYNE P.O. Box
Osco 184 acres



EDSON, EARL Rt. 1
Osco 156 acres



GAESSNER, ALMA Rt. 1
Osco 180 acres




GOEMBEL, MORRIS Rt. 1
Osco W. Webb Ten. 300 acres




GUSTAFSON, FRANK & MARION Rt. 2
Cambridge H. Hier 160 acres



GOTTSCH, ALMA MRS. Rt. 2
Osco E. DeBlicek Ten. 160 acres



GUSTAFSON, JAMES Rt. 2
Cambridge 153 acres




GUSTAFSON, FRANK & JAMES Rt. 2
Cambridge J. Gustafson 240 acres



GUSTAFSON, MC CURDY & STREED Rt. 2
Osco R. Klundt Ten.; 160 acres



GUSTAFSON, FRANK & MARION Rt. 2
Cambridge D. Drehman 153 acres



HADLEY, FARMS Rt. 2
Cambridge 160 acres



HADLEY, JERRY J. Rt. 1
Osco C. Carlson 160 acres




HAUERWAS, FRED Rt. 2
Cambridge 2 acres



HAMANN, R. G. Rt. 1
Osco R. Winter Ten. 180 acres



HOHENBOKEN ACRES Rt. 3
Geneseo L. Hood Ten. 1 acre



HANCOCK, FAY MR. & MRS. Rt. 1
Osco 80 acres



HOLLAND, GLENN Rt. 2
Cambridge 80 acres



HAUBERG, EMMA MRS. Rt. 1
Osco R. Fransene Ten. 155 acres



HORNECKER, EARL Rt. 1
Osco 80 acres



HORNECKER, MARTIN Rt. 1
Osco 80 acres



HUNTER, ROBERT H. Rt. 2
Cambridge 80 acres



HUGHES, MARTIN Rt. 2
Cambridge G. Westerlund Ten. 5 acres



HUNTOON, HARRY A. Rt. 2
Cambridge F. Beuseling Ten. 400 A



HULTING, OSCAR Rt. 3
Geneseo M. Hulting 160 acres



HURON, CRAINE & ENGLISH Rt. 1
Osco M. Lund Ten. 160 acres



HUNTER, ALLYN A. Rt. 3
Geneseo 5 acres



JOHNSON, J. ALBERT JR. Rt. 1
Osco L. Fossum Ten. 216 acres



JOHNSON, ALBERT H. MRS. Rt. 1
Osco D. Johnson Ten. 276 acres



JODTS, ORINDA MRS. Rt. 3
Geneseo A. Jodts 165 acres



JACOBSON, H. S. Rt. 1
Osco K. Jacobson 80 acres



JOHNSON, VIRGIL M. Rt. 1
Osco 160 acres



JOHNSON, HAROLD M. Rt. 1
Osco V. Johnson 80 acres



KERWIN ESTATE Rt. 1
Osco B. Humphreys Ten. 200 acres



JOHNSON, JULIA A. MRS. Rt. 1
Osco L. Johnson 160 acres



KORBJOR, HENRY Rt. 1
Osco E. Weidner Ten. 80 acres



KROEGER, JOHN MR. & MRS. Rt. 1
Osco Mrs. A. Bailey Ten. 1/2 acre



LARSON, ORVAL Rt. 1
Osco E. Johnson & Son Ten. 160 A



LARSON ESTATE Rt. 2
Cambridge L. Lund Ten. 160 acres



LARSON, ORVAL Rt. 1
Osco E. Johnson & Son Ten. 160 acres



LARSON, HENNING Rt. 1
Osco L. Newman Ten. 280 acres



LARSON, HENNING, & JOHNSON, ALBERT
Cambridge R. Walline Rt.3 160 acres



LARSON, MAE Rt. 1
Osco V. Haars Ten. 80 acres




LOENSER, WILL
Osco C. Flood Ten. 154 acres



LONG, LEO L.
Osco

Rt. 1
1 acre



LUND, WILLARD
Cambridge

Rt. 2
 $\frac{1}{2}$ acre



LONG, LEO L.
Osco

Rt. 1
265 acres



LUNDEEN, LEONA MRS.
Osco R. Stenzel

Rt. 1
160 acres



LOUGH, GLENN
Orion W. Lough Ten.

Rt. 1
172 acres



MAELTZER, BOYD
Osco P. Rebut Ten.

Rt. 1
80 acres



LUND, FRED
Osco M. Lund Ten.

Rt. 1
120 acres



MAELTZER, HENRY
Osco A. Richter Ten.

Rt. 1
160 acres



MAELTZER, HENRY Rt. 1
Osco B. Maeltzer Ten. 160 acres



MEALTZER, GUSTAFF Rt. 3
Geneseo O. Brock 120 acres



MAGERKURTH, ANNA MRS. Rt. 1
Osco M. Magerkurth Ten. 160 acres



MEALTZER, LEANDER Rt. 3
Geneseo F. Talbot 160 acres



MANGUSON, FRANK Rt. 1
Osco W. Anderson Ten. 154 acres



MILLER, MABEL Rt. 3
Geneseo R. Lewis Ten. 120 acres



MC CLINTOCK, BLANCH MRS. Rt. 3
Cambridge C. Ols on Ten. 220 acres



MILLER, MABEL MRS. Rt. 1
Osco R. Rasmussen Ten. 80 acres



MILLER, WM. H. MRS.
Geneseo D. Miller Rt. 3
186 acres



OHRN, ARNOLD
Osco M. Gustafson Rt. 1
17 acres



MIX, WILLIAM A.
Osco Rt. 1
90 acres



OLSON, ELMER E.
Osco H. Olson Rt. 1
160 acrrs



MOODY, C. HAROLD
Cambridge Rt. 1
235 acres



OSCO GRANGE #1782 HALL Rt. 1
Osco Organ. 1916 Building pur-
chased 1950 Master:C. Solomonson



OBERLEE, HARY
Osco Rt. 1
1 acre



PETERSON, HAROLD T.
Osco Rt. 1
110 acres



PETERSON, J. C. MRS. Rt. 1
Osco H. Anderson Ten. 80 acres



RADUE, HERMAN Rt. 3
Geneseo K. Radue 160 acres



PETERSON, J. C. MRS. Rt. 1
Osco H. Anderson Ten. 220 acres



RAHN, ELMER Rt. 3
Geneseo 200 acres



PETERSON, WALLACE MRS. Rt. 1
Osco R. Rehn Ten. 186 acres



RAHN, ELMER C. Rt. 1
Osco J. Rahn 200 acres



PHLYPO, CHARLES Rt. 1
Osco B. Phlypo 140 acres



REDMANN, WILLIAM A. Rt. 1
Osco L. Redmann Ten. 77 acres



RUARK, WALTER
Geneseo W. Hollatc

Rt. 3
833 acres



SASSEN BROS.
Osco R. Schultz Ten.

Rt. 1
204 acres



RUARKS & SCHMALL ESTATE
Osco F. Johnson Ten

Rt. 1
 $\frac{1}{2}$ acre



SASSEN BROS.
Osco R. Drehman Ten.

Rt. 1
278 acres



SAMUELSON, FRANCIS
Cambridge R. & C. Carlson Ten.

Rt. 2
80 A




SCHERNAU, ALBERT MR.
Osco Mr. & Mrs. C. Miller Ten.

Rt. 1
80 A



SAMUELSON, GILBEK I
Osco R. Nilsson

Rt. 1
80 acres



SCHLENZEN, HENRY
Osco D. Schlenzen Ten.

Rt. 1
160 acres



SCHMOLL, CARL Rt. 1
Osco R. Frisk 160 acres



SCHROEDER, KARL Rt. 3
Geneseo S. Schroeder Ten. 120 acres



SCHMOLL, GEORGE Rt. 1
Osco 40 acres



SEARLE, ELMER Rt. 2
Cambridge 193 acres



SCHMOLL, GEORGE Rt. 1
Osco R. DeBlieck 200 acres




SMITH, CHARLES & MARY ETHEL Rt. 1
Osco H. Stenzel & V. Haars 160 A



THE SCHEOEDER FARM Rt. 3
Geneseo A. Erdman Ten. 470 acres



SMITH, DELIA MRS. Rt. 1
Osco K. Hollatz Ten. 160 acres




SMITH, GEORGE ESTATE Rt. 1
Osco G. Verplaetse Ten. 160 acres




STEARNS, GLENN Rt. 1
Osco Stearns Bros. Ten. 177 acres



SMITH, MELBA MRS. Rt. 2
Cambridge L. DeSplinter 340 acres



STEN, W. R. Rt. 1
Osco 80 acres



SNOW, DALE Rt. 1
Osco M. Nelson 160 acres



STENZEL, HAROLD Rt. 1
Osco 160 acres



SPOUSE, DON Rt. 1
Osco F. Kindelsperber 160 acres



STENZEL, HENRY Rt. 1
Osco H. Obrecht 100 acres



STENZEL, HOWARD
Osco

Rt. 1
80 acres



STOUGHTON ESTATE
Osco F. Stoughton Ten.

Rt. 1
160 acres



STENZEL, MARGARET
Osco W. Rickman Ten.

Rt. 1
160 acres



STOUGHTON, FRANCES MRS.
Osco C. Scломонсон

Rt. 1
160 acres



STENZEL, MARGARET
Cambridge R. Stenzel

Rt. 2
160 acres



SWANSON, FL A.
Osco

Rt. 1
80 acres



STENZEL, MAURICE H.
Osco

Rt. 1
156 acres



SWANSON, JOHN
Osco

Rt. 1
112 acres



TOMLINSON, DUANE Rt. 1
Osco F. Floming Jr. 160 acres



WALTHER, ALFRED F. Rt. 3
Geneseo H. Baraks Ten. 80 acres



TRACY, CLARA MRS. Rt. 1
Osco O. Matson 337 acres




WENSTROM, MAE MRS. Rt. 1
Osco L. Sellman 160 acres



VAN VOOREN, CAMIEL Rt. 1
Osco W. Hafel Ren. 80 acres



WESTERLUND, ETTA ESTATE Rt. 1
Osco W. Westerlund & Son Ten. 200A



VINSTRAND, CLARENCE E. Rt. 1
Osco 1 acre



WESTERLUND, ETTA ESTATE Rt. 1
Osco W. Westerlund & son Ten. 1 A



WILDERMUTH, GEORGE
Osco V. HoleVoet

Rt. 1
80 acres



WIRTH, CHARLES & WILLIAM
Osco

Rt. 1
160 acres



WILDERMUTH, GEORGE J.
Osco R. Wildermuth

Rt. 1
150 acres



YAGER, FLORA
Osco R. Baze Ten.

Rt. 1
180 acres



WILDERMUTH, PHILLIP
Osco L. Wildermuth

Rt. 1
240 acres



YOUNG, NELLIE
Osco V. Vinstrand Ten.

Rt. 1
142 acres



WINDY, CAMIEL
Osco A. Mariman

Rt. 1
160 acres

OXFORD TOWNSHIP

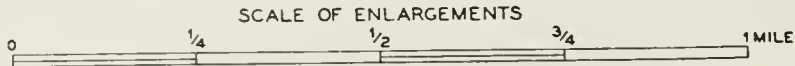
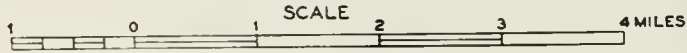
ALPHA

OXFORD TOWNSHIP

GENERAL HIGHWAY MAP

PREPARED BY THE
BUREAU OF RESEARCH AND PLANNING
DIVISION OF HIGHWAYS
DEPARTMENT OF PUBLIC WORKS & BUILDINGS
IN COOPERATION WITH THE
U.S. DEPARTMENT OF COMMERCE
BUREAU OF PUBLIC ROADS

REVISIONS
SEE COUNTY
MAP
FOR DATES
OF REVISIONS
ON ROAD TYPE
AND CULTURAL
FEATURES.

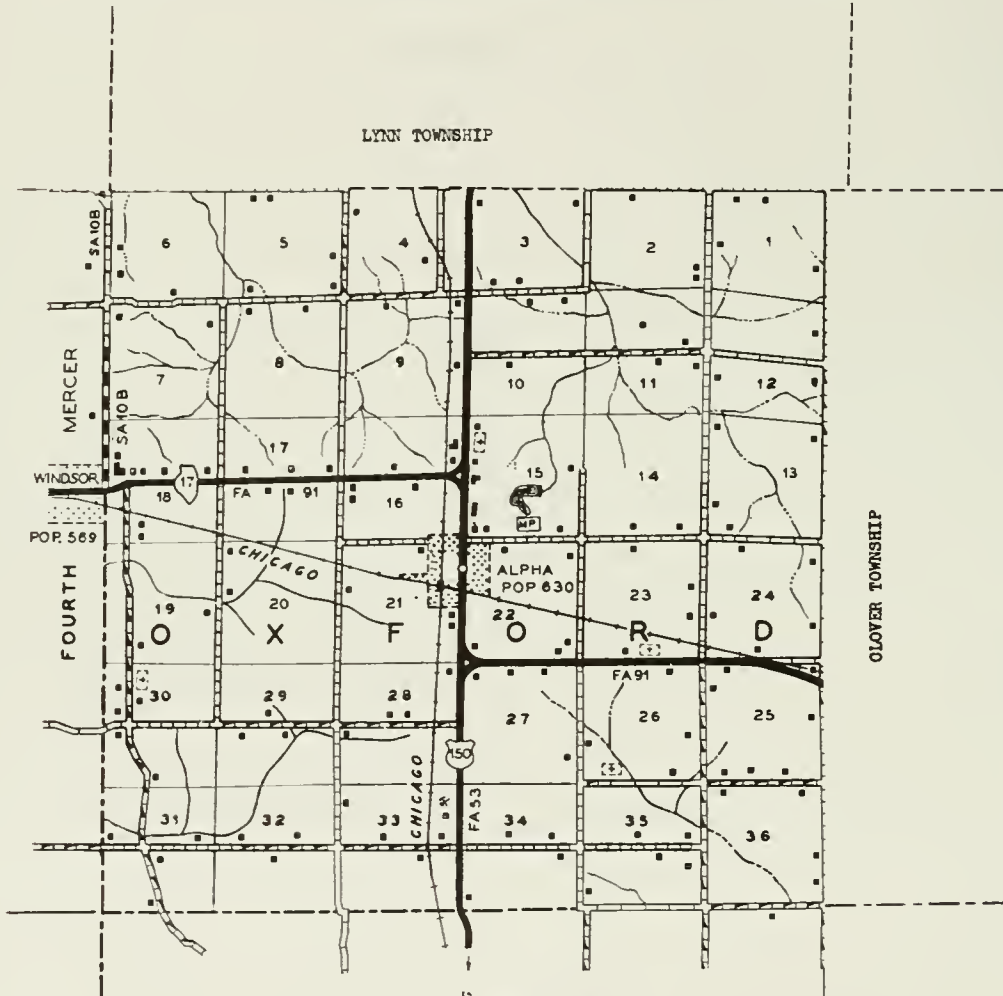


POLYCONIC PROJECTION

LYNN TOWNSHIP

MERCER COUNTY

T 14 N



OLOYER TOWNSHIP

R 1 E

KNOX COUNTY

TO GALESBURG

POPULATION



ALPHA


It was on June 1, 1872, that Anson Calkins came to the prairie country in the southwest corner of Henry County and laid out the village of Alpha. He located it on the Chicago, Burlington & Quincy Railroad. The new village grew steadily as a shipping point for the farmers around it. Today, Alpha has a population of 630. Through it runs US 150 and State 17. It is the only community in Oxford Township, which has a total population of 1,182.



ALWOOD PRIMARY GRADE SCHOOL (Left)
ALWOOD JR. HIGH SCHOOL (Right)
Alpha




OXFORD CEMETERY
New Windsor Rt. 1



ALPHA CEMETERY Rt. 1
Alpha



ST. JOHNS CEMETERY
Alpha First Burial 1876 Land Donated
by P. Welsh



BIG BEND LUMBER COMPANY Rt. 1
Prophetstown



ALPHA GREENHOUSE Melvin Rutledge
Alpha 15 acres

FARMERS STATE BANK of ALPHA

ALPHA, ILLINOIS

"A Truly Country Bank"

UNDER CONSERVATIVE MANAGEMENT

MEMBER OF FEDERAL DEPOSIT INSURANCE CORPORATION AND FEDERAL RESERVE SYSTEM



ALPHA NURSERY
Alpha

27 acres



CRESCENT LAKE CLUB PARKING LOT
Alpha



HOGREN, EDWIN J.
Coal Valley

Rt. 1
1 acre



HAMBLETON SKATING RINK (Foreground)
Alpha



LAWRENCE BARTON AUTO BODY REPAIR
SHOP Alpha City P.O. Box #11 1 A



RUTLEDGE, MELVIN S.
Alpha

15 acres



CRESCENT LAKE CLUB HOUSE
Alpha

Rt. 1
Rt. 1



U.S. DEPT. OF AGRICULTURE
COMMODITY CREDIT CORPORATION RE-
SERVE GRAIN STORAGE Alpha



CRESCENT LAKE CLUB (PRIVATE) Alpha
 Artificial Lake Built 1906 Club Organized in
 1909 Rt. 1 27 A. Water 29 A. Land
 Land Owned By C.B. & Q. Railroad




AMLONG, GRACE T. MRS. Rt. 1
 Alpha L. Engstrom Ten. 230 acres



ANDERSON, CLARENCE A. Rt. 1
 Alpha 140 acres



AMLONG, GRACE & TRACY, W. R. Rt. 1
 Alpha L. Johnson Ten. 160 acres



ANDERSON, CLIFFORD L. Rt. 1
 Pvt. Cottage on Crescent Lake Club
 Grounds Alpha



ANDERSON & LAWRENCE
Alpha D. Sims

Rt. 1
80 acres



BEACH, GEORGE MRS.
New Windsor M. Lindgren

Rt. X
343 acres



ANDERSON, MARTIN C.
New Windsor

Rt. 1
160 acres



BENGSTEN, OTTO
New Windsor R. Briggs Ren.

Rt. 1
5 acres




ANDERSON, SHERMAN
Alpha

Rt. 1
90 acres



BENGSTEN, OTTO & ORLO G.
Alpha O. Bengston

Rt. 1
160 acres



ANDERSON, WILLIAM E.
Alpha

Rt. 1
40 acres



BLOOMBERG, ARTHUR
Alpha

60 acres



BLUME, ANNA F. MRS. Box 8
Alpha L. Graham Ten. 154 acres



BRIGGS, DEAN Rt. 1
New Windsor 80 acres



BODEEN, FRANK Rt. 1
Alpha V. Bodeen 74 acres



BRIGGS, TOM Rt. 1
Alpha 160 acres



BOHMAN, REUBEN & EDITH Rt. 1
Alpha 270 acres



BROWN, GALE Rt. 1
Alpha L. Lundeen Ten. 200 acres



BRANIGAN, DUANE MRS. Rt. 1
Alpha G. Tracy Ten. 320 acres



BUCKLEY, M. J. Rt. 1
Woodhull R. Bloomberg Ten. 160 acres



BUGOS, JAMES
Alpha

Rt. 1
80 acres



COLE, RICHARD A.
Alpha

321 acres



CALMER, ANSKER
Alpha A. Calmer Ten.

Rt. 1
100 acres



CONRAD, EMERY
Alpha

120 acres



COLE, CLINT MRS.
Alpha Mrs. W. Cole & Son Ten.




CRAPNELL, FLOYD E.
Joy E. Papnell Ten.

153 acres



COLE, CLINT MRS.
Alpha Mrs. Cole & Son Ten. 280 a



CRAWFORD, DON
New Windsor

Rt. 1
80 acres



COLE, DICK
Alpha

Rt. 1
240 acres



EDMUND, JOHN W. SR.
Alpha J. Edmund Jr.

Rt. 1
227 acres



DIFFENBAUGH, WALTER J.
Alpha

Rt. 1
120 acres



EPPELSON, LLOYD C.
Alpha D. Stromquist Ten.

Rt. 1
200 acres



DIGGS, GEORGE
Alpha

Rt. 1



FETTERS, JOHN

Alpha John Strange Ten.

Rt. 1

154 acres



EDMUND, C. E.
Alpha R. Olson

Rt. 1
160 acres



FETTERS, JOHN 212 acres
Alpha W. Liggett & C. Damewood Ten

Rt. 1



FLEHARTY, O. L. ESTATE Rt. 1
New Windsor 286 A



FRANKENBURGER, JESSIE Rt. 1
Alpha R. Sherrard Ten. 172 acres



FLEHARTLY, OWEN L. ESTATE Rt. 1
New Windsor J. Hilding Ten. 200 A



FRANKS, IVAN Rt. 1
New Windsor 151 acres



FOSTER, JAMES E. Rt. 1
Alpha G. Anderson Ten. 173 acres



FREDRICKS, CHRIS Rt. 1
Alpha D. & R. Griggs Ten. 180 acres



FOSTER, MARK Rt. 1
Alpha M. Foster 125 acres



FREDERICK, CHRIS, & WILLSIE, MARIE Rt. 1
Alpha W. Pheiffer Ten. 240A



FREEMAN, JESSE H. Rt. 1
Alpha W. Voss Mgr. 320 acres



GUSTAFSON, NINOR Rt. 1
Alpha 93 acres



GRANT, WALLACE C. ESTATE Rt. 1
Alpha E. Holmes Ten. 291 acres



GUSTUS, NELS Rt. 1
Alpha H. McCurdy 213 acres




GRIFFIN, W. & BATES, C. Rt. 1
Alpha 80 acres



HATCH, L. E. Rt. 1
Alpha L. Dunlavy 220 acres



GUSTAFSON, HJALMAR A. Rt. 1
Alpha 80 acres



HOLDEN, JOHN L. Rt. 1
Alpha 60 acres



HOUGLAND, CARL E.
Alpha

Rt. 1
130 acres



JOHNSON, ARTHUR MRS.
Alpha C. Malcom Ten.

Rt. 1
210 acres



HUGHES, WAYNE
Alpha

Rt. 1
160 acres



JOHNSON, ARTHUR MRS.
Alpha W. Gamel Ten.

Rt. 1
160 acres



ISACSSON, CHESTER E.
Alpha

90 acres



JOHNSON, FRED F.
Lynn Center

Rt. 1
77 acres



JOHNSON, ARTHUR MRS.
Alpha W. Gamel Ten.

Rt. 1
54 acres



JOHNSON, GAIL
Alpha T. Wilson Ten.

Rt. 1
60 acres



JOHNSON, GEORGE E. Rt. 1
Alpha 160 acres



LAGER, ARTHUR Rt. 1
Alpha W. Gainey 280 acres



JOHNSON, VERNE Rt. 1
Alpha G. Swans on Ten. 94 acres



LARSON, CHESTER L. Rt. 1
Alpha 80 acres




KIRK, E. B. Rt. 1
Alpha R. Anderson 280 acres



LARSON, FRANK T. Rt. 1
Alpha 120 acres



KNESS, LOUIS P. Rt. 1
Alpha 226 acres



LONG, EDITH MRS. Rt. 1
Alpha W. Johnson Ten. 160 acres



LUNDEEN, OSCAR
Alpha

Rt. 1
160 acres



MC LAUGHIN, E. A.
Alpha C. McLaughlin Ten. 4 acres



MC CURDY, GRACE
Alpha F. Loveridge Ten. 143 acres

Rt. 1



MC LAUGHLIN, ELTON A.
Alpha C. McLaughlin Ten. 148 acres

Rt. 1



MC CURDY, HOWARD
Alpha

Rt. 1
40 acres



MONTGOMERY, STANLEY
Woodhull

Rt. 1
3 acres



MC CURDY, HOWARD R.
Alpha

Rt. 1
194 acres



MONTGOMERY, STANLEY
Alpha

Rt. 1
160 acres



MUNSON, ALBERT
Alpha C. Anderson Ten.

Rt. 1
80 acres



NEWTON, W. M. DR.
Alpha

Box 96
2 acres



MYERS, CHARLES
Lynn Center H. Gunnerson

Rt. 1
199 acres



OSSIAN, R. H.
Alpha M. Larson

Rt. 1
216 acres



NELSON, CARL A.
Alpha

Rt. 1
80 acres



OVERSTREET, NATHAN
Alpha H. Overstreet

100 acres



NELSON, PAUL
Alpha

Rt. 1
140 acres



PETERSON, ANNA MRS.
Alpha D. Peterson

Rt. 1
100 acres



PETERSON, CHAS. & VERLE Rt. 1
Alpha 200 acres



PETERSON, WALTER A. Rt. 1
New Windsor 80 acres



PETERSON, DALE Rt. 1
New Windsor J. Anderson 80 acres



PETERSON, WALTER A. Rt. 1
New Windsor 160 acres



PETERSON, JOHN S. V. Rt. 1
Alpha J. Cushman 160 acres



PETERSON, WALTER C. Rt. 1
Alpha H. Johnson 160 acres



PETERSON, SELMA MISS Rt. 1
Alpha M. Johnson 240 acres



PETERSON, WARREN Rt. 1
Alpha 192 acres



PIERSON, EDGAR & MAE Rt. 1
New Windsor C. Forsythe 80 acres



ROBERTS, ARTHUR
New Windsor 60 acres



PLUNKETT, LAVERN
Alpha 280 acres



ROBERTS, BESSIE Rt. 1
New Windsor A. Roberts Ten. 90 A



PRITCHARD, ETHEL ESTATE
Alpha D. Pluckett Ten. 160 acres



ROBERTS, DON J. Rt. 1
New Windsor 216 acres



RICE, CLAUDE MRS. Rt. 1
Alpha C. Rice Ten. 80 acres



ROSENBERG, ELMER
Alpha L. Lee Ten. 160 acres



RUTLEDGE, MABEL MRS. Rt. 1
Alpha C. Rice Ten. 160 acres



SHINN, PAUL H. Rt. 1
Alpha Robt. Anderson Ren.



SCHATTEMAN, RAY Rt. 1
Alpha 160 acres



SHULER, CHARLES Rt. 1
Alpha E. Speperd Ten. 200 acres



SHINN, PAUL H. Rt. 1
Alpha M. Briggs Ten. 290 acres



SKALLBERG, VINNIE MRS. Rt. 1
New Windsor H. Thor 317 acres



SHINN, PAUL H. Rt. 1
New Windsor



SKALLGERG, VINNIE MRS. Rt. 1
New Windsor H. Thor 70 acres




SNYDER, ELIAS
Alpha

Rt. 1
80 acres



SPIVEY, JOHN R.
New Windsor J. Spivey

Rt. 1
140 acres



SPIVEY, G. H. ESTATE
New Windsor S. Spivey, Ten.

P. O. Box
16 acres



SPIVEY, JOHN R.
New Windsor J. Spivey

Rt. 1
140 acres



SPIVEY, JOHN R.
Alpha J. Knowles Occ.

Rt. 1




STEWART, CHARLES C.
Alpha

Rt. 1
170 acres



SPIVEY, JOHN R.
Alpha R. Rice

Rt. 1
360 acres



ETHEL STIERS ESTATE.
Alpha L. Stiers Ten.

Rt. 1
80 acres



SWANSON, C. EDWARD Rt. 1
Alpha 160 acres



TIMBERLAKE, LYLE Rt. 1
Alpha 215 acres




SWANSON, F. O. Rt. 1
Alpha G. Swanson 80 acres



TIMBERLAKE, RALPH Rt. 1
Alpha 160 acres



SWANSON, PAT Rt. 1
New Windsor J. Klundt 160 acres



TRACY, WILL R. Rt. 1
Alpha Pvt. Res. Will Tracy



THOMPSON, CLYDE O. MRS. Rt. 1
Alpha A. Flack Ten. 160 acres



TRACY, WILL R. Rt. 1
Alpha N. McCurdy Ten. 383 acres



TRACY, WILL R.
Alpha

Rt. 1



WALSTEN, EUGENE
New Windsor C. Walsteno

Rt.
240 acres



WADHAM, ART ESTATE
Alpha H. Wadham

Rt. 1
80 acres



WELCH, JAMES P. MRS.
Alpha C. Rice Ten.

Rt. 1
320 acres



WADHAM, PEARL MRS.
Alpha R. Wadham

Rt. 1
80 acres



WELSHMALLEY, GERTRUDE MRS.
Alpha E. Bergstrom Ten.

Rt. 1
160 acres



WALSTEN, CURTIS H.
Alpha

Rt. 1
160 acres



WEIR, SUSAN
Alpha S. Watters Ten.

Rt. 1
200 acres



WESTERDALE, SIDNEY C. Rt. 1
Alpha 160 acres



WING, OSCAR W. Rt. 1
Alpha 70 acres



WHITE, WALTER & MARJORIE Rt. 1
New Windsor 82 acres



WRIGHT, WILLIAM D. Rt. 1
Alpha C. Petersen Ten. 197 acres



WILLIAMS, B. MRS. & FRÄNZ, W. MRS. Rt. 1
Alpha 160 acres
Lee Brown Ten.

PHENIX TOWNSHIP

PHENIX TOWNSHIP

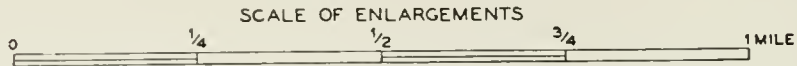
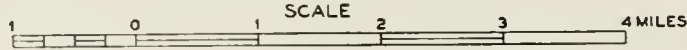
In the north portion of Henry County, on the Rock River, lie the broad, fertile acres of Phenix Township, which in 1950 had a total population of 483. Through the township run state highways 92 and 82, both of which are used by township residents to reach Geneseo city to the south. A portion of the Old Indian Boundary Line crosses Phenix Township. There are no towns or villages in the locality. The township is bounded on the north by Whiteside County.

P H E N I X T O W N S H I P

G E N E R A L H I G H W A Y M A P

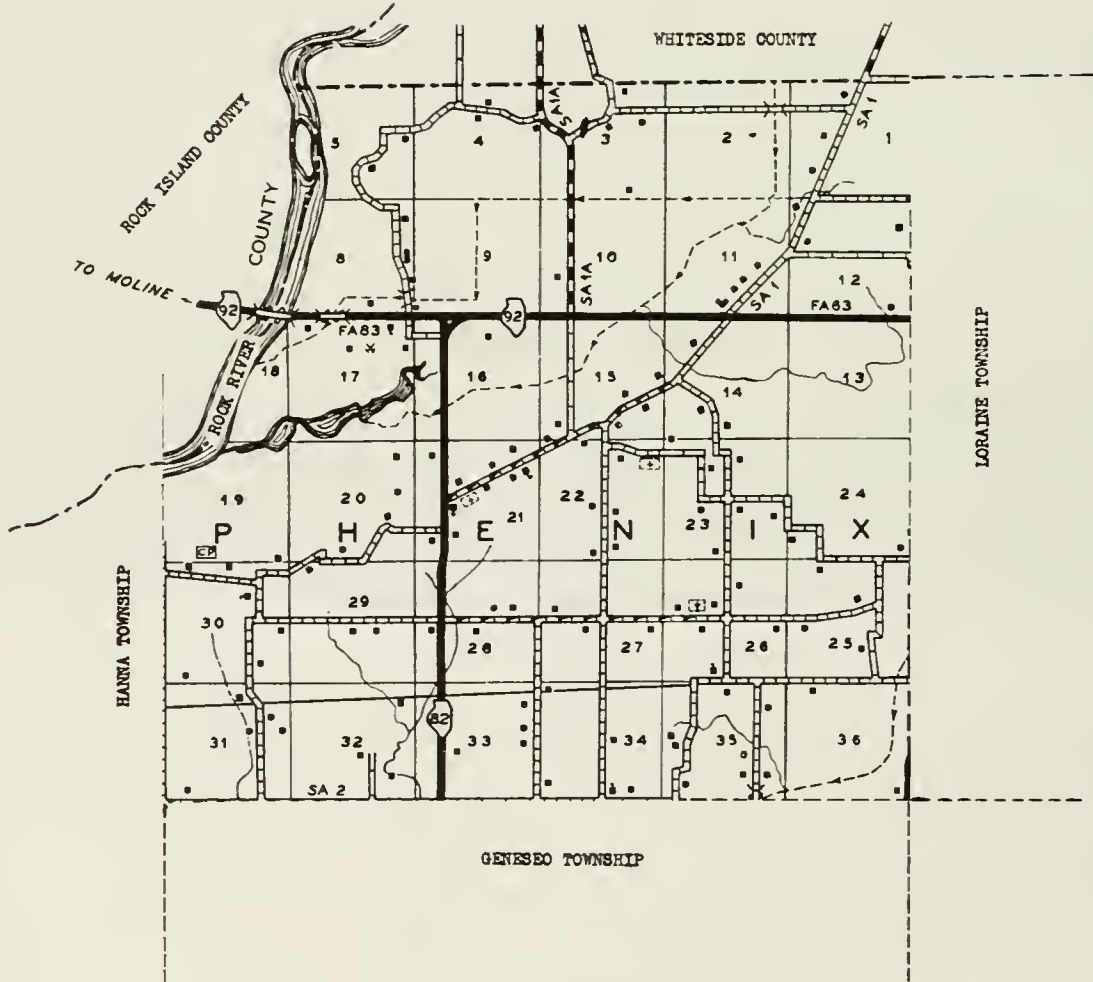
PREPARED BY THE
BUREAU OF RESEARCH AND PLANNING
DIVISION OF HIGHWAYS
DEPARTMENT OF PUBLIC WORKS & BUILDINGS
IN COOPERATION WITH THE
U.S. DEPARTMENT OF COMMERCE
BUREAU OF PUBLIC ROADS

REVISIONS
SEE COUNTY
MAP
FOR DATES
OF REVISIONS
ON ROAD TYPE
AND CULTURAL
FEATURES.



P O L Y C O N I C P R O J E C T I O N

R 3 E





EBENEZER E.U.B. CHURCH
 Pastor: Rev. Wallace Gabel

Geneseo



EBENEZER SCHOOL DIST. #167 Rt. 1
 Geneseo



MC HENRY CEMETERY Rt. 2
 Geneseo



PHENIX CENTER STANDARD SCHOOL
 Geneseo Enroll. 31



PINK PRAIRIE CEMETERY Rt. 1
 Geneseo Land Don. 2860



ANDERSON, CLYDE C. Rt. 2
Geneseo C. VanVcoren Ten. 100 acres



BOLLEN, RALPH Rt. 1
Geneseo P. Fassett Ten. 485 acres



BARG, GLENN Rt. 2
Geneseo H. Miller Ten. 160 acres



BOLLEN, RALPH S. Rt. 1
Geneseo P. Fassett Ten. Ten. House



BARZT, ROY Rt. 1
Geneseo H. Schmoll 180 acres



BOYD-COOPMAN-BREWER Rt. 2
Erie R. Masscho Ten. 270 acres
Carl Brewer Jr. Agent



BERGE, WILLIAM Rt. 2
Geneseo R. Hartman 140 acres



BREWER, CARL JR. Rt. 2
Erie F. Flominq Ten. 400 acres



BUCKLEY, EDWARD
Geneseo

Rt. 1
250 acres



CARL, MILDRED MRS.
Geneseo M. Chapman Ten.

Rt 2
140 acres



BUCKLEY, WILLIAM A.
Geneseo Nitz Brothers

Rt. 1
404 acres



CARLSON, RALPH
Geneseo M. Carlson Ten.

Rt. 1
120 acres



BURBRIDGE, ROBERT
Geneseo

Rt. 1
3 acres



CLEAVLAND, H. H. ESTATE
Geneseo W. Nickerson Ten.

Rt. 1
240 acres



CARL, MILDRED MRS.
Geneseo J. Shoemaker Ten.

Rt. 2
240 acres



CLEVELAND ESTATE
Erie E. Jaecques Ten.

Rt. 2
360 acres



COLLINS, GLADYS
Erie B. Kincaid Ten.

Rt. 2
158 acres



DARIN, HAROLD MRS.
Geneseo Geneseo P. Edan Ten.

Rt. 1
340 A



COLTER, WAYNE
Geneseo

Rt. 1
1 acre



DARIN, HOMER
Geneseo

Rt. 2
280 acres



CROSS, R. A.
Geneseo J. Gabriel

Rt. 1
207 acres



DARIN, JOHN J.
Geneseo

Rt. 2
80 acres



DARIN, HAROLD A.
Geneseo E. Darin Ten.

Rt. 1
165 acres



DAVIES, HARLEY H. ESTATE
Geneseo J. Davies Ten.

Rt. 2
116 acres



DELP, ELMER Rt. 1
Geneseo H. Searle Ten. 80 acres



DODGE, DAN F. Rt. 2
Geneseo J. Dodge Ten. 168 acres



DE PAUW, JOHN L. Rt. 2
Geneseo S. DePauw 139 acres



DODGE, GEORGE A. Rt. 2
Geneseo 80 acres



DE PAUW, TRIPHON Rt. 1
Geneseo A. DePauw Ten. 168 acres



DONIFELSE, EDNA Z. MISS Rt. 2
Geneseo F. Ladwig Ten. 160 acres



DHAMERS, CHARLES H. Rt. 1
Geneseo 116 acres



EDWARDS, FRANCES MRS. Rt. 2
Geneseo 101½ acres



EVANS, GLENN
Geneseo

Rt. 2
146 acres



FOWLER, TED A.
Geneseo

Rt. 1
76 acres



FAIRLIE, HAZEL MRS.
Geneseo R. Lewis Tenl

Rt. 2
200 acres



FRANKS, GLENN L.
Erie

Rt. 2
11½ acres



FIERS, JOHN
Geneseo

Rt. 1
200 acres



GOEMBEL, MAURICE
Geneseo Anderson Bros.

Rt. 1
470 acres



FOWLER, DE LOS
Geneseo

Rt. 1
240 acres



GOEMBEL, MAURICE
Geneseo Anderson Bros.

Rt. 1
467 acres



GOODRICH, HARTWELL Rt. 1
Geneseo E. DeBlieck Ten. 178 acres



HELLER, FOREST & ESTHER Rt. 1
Geneseo 157 acres



GREENWOOD, JOHN SR. Rt. 2
Geneseo L. Strohman Ten. 191 acres



HERRON, HARVEY 160 acres Rt. 2
Geneseo C. Buyck- Old Rappe Farm



GREENWOOD, JOHN SR. Rt. 2
Geneseo L. Strohman Ten. 100 acres




HIER, CASSIE MRS. Rt. 1
Geneseo H. Searle Ten. 100 acres



GOTTSCHÉ, JACOB Rt. 1
Geneseo 112 acres




HULSLANDER, JESS V. Rt. 1
Geneseo C. Wettstain Jr. & L.
Lievens Ten.




HULSLANDER, JESS V. Rt. 1
Geneseo 560 acres




KLAVOHN, EMMA MRS. Rt. 2
Geneseo E. Klavohn




JACOBS, EDWARD F. Rt. 2
Erie E. Jacobs Jr. Ten. 259½ acres




KLAVOHN, GEORGE Rt. 1
Geneseo 80 acres



JOHNSON, JOHN MRS. Rt. 2
Geneseo C. Hartman Ten. 60 acres



KLAVOHN, GEORGE W. Rt. 2
Geneseo



KEEGAN, HARRY B. Rt. 1
Geneseo 88 acres



KLAVOHN, GEORGE W. Rt. 2
Geneseo 468 acres



KLAVOHN, GEORGE W.
Geneseo Reschke Bros.

Rt. 2



LODGE, ARVID E.
Erie

Rt. 2
180 acres



LAUDERBAUGH, CHESTER H.
Geneseo

Rt. 1
160 acres



LODGE, BERT A.
Geneseo D. Lodge

Rt. 1
240 acres



LIEBERS, RUTH
Geneseo F. Krua

Rt. 2
171 acres



LODGE, BERT A.
Geneseo

Rt. 1



LODGE, ARVID
Erie

Rt. 2
183 acres



LOHMAN, ERNEST
Geneseo H. Mortonson Ten.

Rt. 1
132 acres



MAELTZER, LEANDER Rt. 1
Geneseo A. Honders Ten. 120 acres



MARY, JEROME J. Rt. 1
Geneseo 90 acres



MANDLE, CHARLES J. Rt. 1
Geneseo 144 acres



MATSON, WARD Rt. 2
Erie R. Peterson 160 acres



MANDLE, LYLE Rt. 2
Geneseo A. Abell 140 acres



MC HENRY, BURDETTE Rt. 1
Geneseo 200 acres



MARANVILLE, ROY Rt. 2
Geneseo E. Swiger Ten. 94 acres



MENZENBERG, HERMAN Rt. 2
Geneseo 40 acres



MERRIMAN, ORA B.
Geneseo

Rt. 1
120 acres



NELSON, FLOYD A.
Geneseo A. Nelson Ten.

Rt. 1
180 acres



MORTONSON, J. FRANK
Geneseo H. Atwell Ten.

Rt. 1
103 acres



NELSON, FLOYD A.
Geneseo W. Nelson

Rt. 2
80 acres



NELSON, ARTHUR C.
Geneseo A. J. & V. Nelson

Rt. 1
160 acres



NELSON, FRANK R.
Geneseo L. DeJaeger

Rt. 2
130 acres



NELSON, ARTHUR C. MR. & MRS.
Geneseo J. Nelson Ten.

Rt. 2
80 acres



NELSON, FRANK R.
Geneseo L. DeJaeger

Rt. 2
80 acres



NOWERS, PHILIP J. MR. & MRS. Rt. 2
Geneseo Shady Beach on Rock River
20 acres



RESCHKE, ALTA MRS. Rt. 1
Geneseo 14 acres



ODGEN, S. M. Rt. 1
Geneseo 10 acres



ROEDWEDER, GEORGE Rt. 2
Geneseo T. Hussong Ten. 80 acres



ODGEN, WILLIS Rt. 1
Geneseo W. VanOpdorp Ten. 211 acres



ROPP, CARL Rt. 1
Geneseo D Schaver, Ten. 510 acres



PAINTER, WILLIAM L. SR. Rt. 2
Geneseo L. Shoemaker Ten. 170 A.



ROPP, CARL J. Rt. 1
Geneseo 510 acres



ROPP, LOREN
Geneseo

Rt. 1
302 acres



SHOEMAKER, WILLARD K.
Geneseo

Rt. 2
1 acre



SAMUELSON, WALTER E. MRS.
Geneseo W. & R. Samuleson Ten.

Rt. 2
108 A



SIEBEN, ARTHUR
Geneseo D. Sieben Ten.

Rt. 2
160 acres



SHAMBAUGH, WILLIAN
Geneseo

Rt. 2
160 acres



SIEBEN, BERNITCE
Geneseo F. Delphay Ten.

Rt. 2
262 acres



SHOEMAKER, FRED
Geneseo

Rt. 1
1 acre



SIEBEN, DALE
Geneseo

Rt. 1
80 acres




SIEBEN, DALE Rt. 1
Geneseo 80 acres



SWANSON, HAROLD A. Rt. 1
Geneseo M. & L. Swanson 200 acres



SIEBEN, RALPH Rt. 1
Geneseo D. Sieben Ten. 140 acres



TORREYSON, W. L. & R. L. Rt. 2
Geneseo W. Torreyson 124 acres



SMITH, R. T. Rt. 1
Geneseo



UNASH, LESTER & GEORGE Rt. 1
Geneseo 217 acres



STROCK ESTATE Rt. 1
Geneseo J. Buckley Ten. 400 acres



VAN DE VOORDE, ARTHUR A. Rt. 1
Geneseo 121 acres




VOLL, D. W.
Geneseo

Rt. 2
160 acres



VROHMAN, HARRY
Geneseo

Rt. 1
20 acres



VOLL, DONALD

Geneseo A. DeBaillie Ten. 4 acres

Rt. 2



WACHTEL, MARY

Geneseo H. & P. Wachtel Ten. 180 A

Rt. 2



VROHMAN, E. R.
Geneseo

Rt. 1
26 acres



WALLER, EUGENE
Geneseo

Rt. 1
6 acres



VROMAN, E. R. MRS.
Geneseo

Rt. 1
 $\frac{1}{2}$ acre



WEBER, EMIL
Geneseo J. Verstraete

Rt. 2
200 acres



WEBER, VINCENT E. Rt. 1
Geneseo E. Schurvinske 79 acres



WHITE, F. & MC CRIEDE, D. Rt. 1
Geneseo L. Taets Ten. 240 acres



WEBER, VINCENT Rt. 1
Geneseo 140 acres



WISDOM, CLAUDE N. Rt. 1
Geneseo 4½ acres




WEBER, VINCENT E. Rt. 1
Geneseo 160 acres



WITHROW, HOWARD H. Rt. 2
Geneseo L. Withrow 262 acres



WEIMER, GUY Rt. 1
Geneseo W. Keegan Ten. 101 acres



WOLF, GEORGE W. Rt. 1
Geneseo 130 acres

WELLER TOWNSHIP

NEKOMA

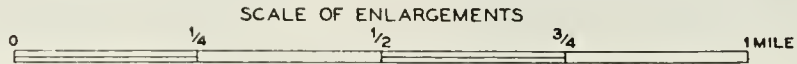
BISHOP HILL

WELLER TOWNSHIP

GENERAL HIGHWAY MAP

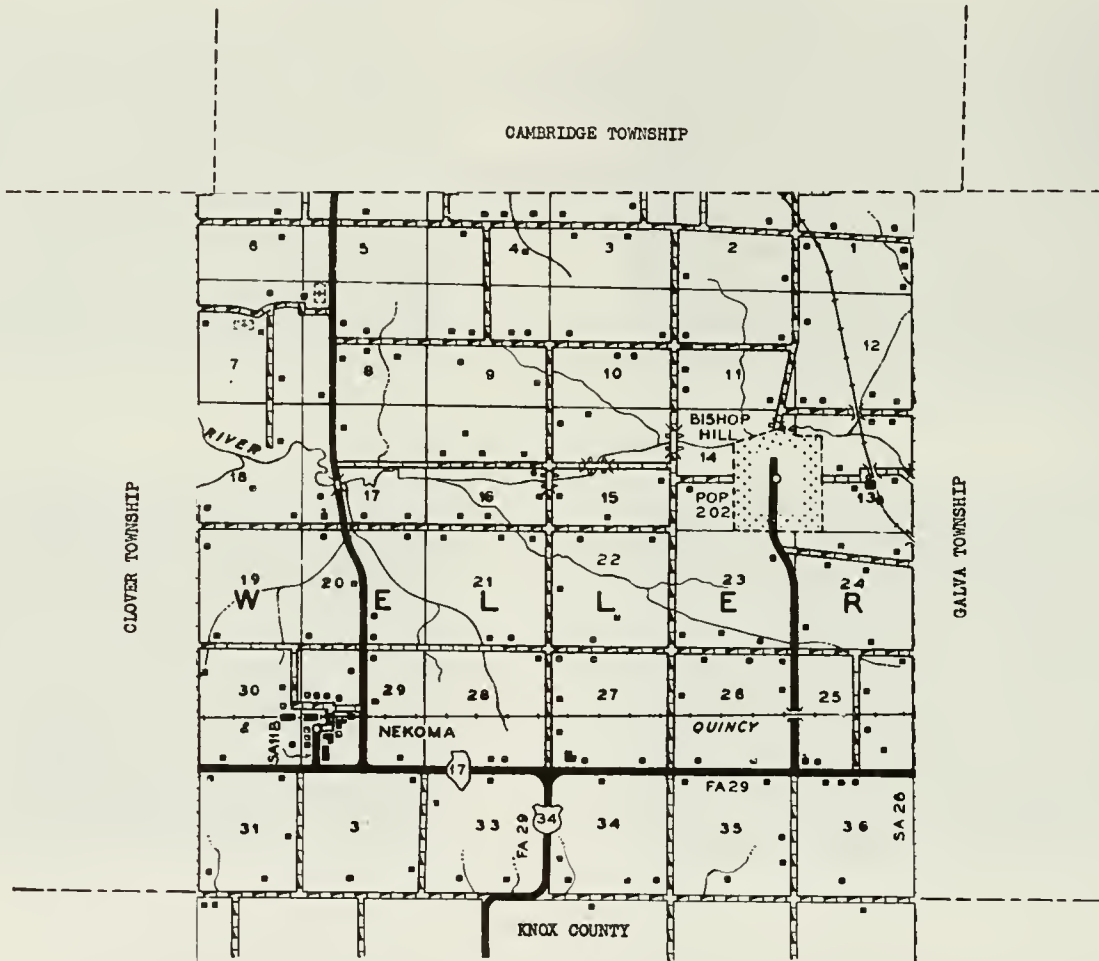
PREPARED BY THE
BUREAU OF RESEARCH AND PLANNING
DIVISION OF HIGHWAYS
DEPARTMENT OF PUBLIC WORKS & BUILDINGS
IN COOPERATION WITH THE
U.S. DEPARTMENT OF COMMERCE
BUREAU OF PUBLIC ROADS

REVISIONS
SEE COUNTY
MAP
FOR DATES
OF REVISIONS
ON ROAD TYPE
AND CULTURAL
FEATURES.



POLYCONIC PROJECTION

CAMBRIDGE TOWNSHIP



CLOVER TOWNSHIP

GALVA TOWNSHIP

KNOX COUNTY

TO GALESBURG
R 3 E



BISHOP HILL

For detailed references to the old Swedish religious-communist colony of Bishop Hill, see the "Story of Henry County" at the beginning of this book. The colony is now an historic shrine maintained by the State of Illinois. The unique buildings of the colony are at the center of Bishop Hill village, which today has a population of 202. It is located about five miles northwest of Galva city and just north of US 34. Bishop Hill village is the principal community in Weller Township, with a total population of 817. First settlers of the township were the Bishop Hill colonists, who came in 1846.



NEKOMA

Another community in Weller Township is the village of Nekoma, located southwest of Bishop Hill at the junction of state highways 82 and 17. It has a population of sixty and is served by the postoffice at nearby Woodhull. Just west of the village is Litton Field, one of the county's several airports.



NEKOMA COMMUNITY CHURCH

Nekoma



BISHOP HILL #124 CONSOLIDATED Rt. 1
Bishop Hill



NEKOMA DIST. # 32
Built 1892




BISHOP HILL #124 CONSOLIDATED
Bishop Hill (Community School)



BISHOP HILL CEMETERY
Bishop Hill



U.S. GOVERNMENT GRAIN BINS Rt. 1
Altona 1½ acres



ANDERSON, C. T. Rt. 1
Woodhull H. Tuttle Ten. 12 acres



ALLGREN, LULU MISS Rt. 1
Galva 80 acres



ANDERSON, GUNNARD Rt. 1
Galva 130 acres




ANDERSON, ANNA Rt. 1
Cambridge W. Anderson Ten. 200 A



ANDERSON, JULIAN Rt. 1
Cambridge 60 acres



ANDERSON, CHARLES Rt. 1
Woodhull R. Anderson Ten. 100 acres



ANDERSON, JAMES & RUFUS Rt. 1
Cambridge 180 acres



ANDERSON, LESTER G.
Altona

Rt. 1
120 acres



ANDERSON, WILLIS MRS.
Woodhull R. Anderson

Rt. 1
136 acres



ANDERSON, MAYNARD A.
Cambridge

Rt. 1
5 acres



APSEY, FRED
Galva E. Rosander

Rt. 1
160 acres



ANDERSON, RUFUS & JAMES
Altona

Rt. 1
180 acres



ATNIP, MELVIN J.
Cambridge

Rt. 1
116 acres



ANDERSON, VIRGIL EUGENE
Altona

Rt. 1
110 acres



BECKER, HENRY
Cambridge J. Wigant

Rt. 1
272 acres



BERGREN, EVERETT J. Rt. 1
Altona 147 acres



BLOOM EVA L. Rt. 1
Altona Anderson Bros. 209 acres



BERGREN HARDWARE & IMPLEMENT STORE
Bishop Hill Since 1938 Owners:
Borg, Alpha & Gunnar



BLOOMER, MABEL Rt. 1
Altona A. Gillette Ten. 240 acres



BJORLING, EDMOND Rt. 1
Altona 80 acres



BOLAND, MERRILL Rt. 1
Cambridge 190 acres



BLOOM, EVA L. Rt. 1
Woodhull Anderson B'ros. Ten. 209 A




BORG, E. A. Rt. 1
Altona G. Pickens 154 acres



BURKS, CARL
Cambridge Rt. 1
1 acre



CHILBERG, WAYNE
Cambridge J. Nelson & Son Rt. 1
138 A



CARLSON, ELMER H.
Galva Rt. 1
80 acres



CLARK, FRED W.
Cambridge Rt. 1
2 acres



CARLSON, JOHN L.
Cambridge G. Lindstrom Ten. Rt. 1
58½ A



COLE, VERNIA MRS.
Galva V. Beeler Rt. 1
148 acres



CEDERBERG, GEORGE
Cambridge H. Cederberg Ten. Rt. 1
130 A



COLE, VERNA
Galva D. McGrew Ten. Rt. 1
120 acres



CONRAD, LLOYD C. Rt. 1
Galva 110 acres



CUMMINGS, LENORA MISS Rt. 1
Altona E. Kenney 200 acres



GOZIAHR, DONALD Rt. 1
Galva 2 acres



DAHLSTEDT, AXEL E. Rt. 1
Altona 100 acres



COZIAHR, DONALD Rt. 1
Galva 1 1/2 acres



ERICSON, A. GODFREY Rt. 1
Cambridge W. Ericson Ten. 87 acres



CUMMINGS, LENORE MISS Rt. 1
Altona 80 acres



EVANS, ETHEL Rt. 1
Cambridge C. Jeffries Ten. 95 acres



GRAMMER, ERNEST A.
Cambridge

Rt. 1
81 acres




HEPNER, HARVEY E.
Altona

Rt. 1
120 acres



GREENE, ERNIE
Galva D. Litsey

Rt. 1
130 acres



HIATT, JOHN & ELLEN
Cambridge

Rt. 1
105 acres



GUTSCHLAG, ARTHUR C.
Cambridge

Rt. 1
109 acres



HIER, B. F.
Cambridge

Rt. 1



HENDERSON, MYRTLE E.
Cambridge

Rt. 1
48 acres



HIER, GEORGE M.
Cambridge

Rt. 1
160 acres



HOLMES, EDD
Altona

Rt. 1
160 acres



HURLBUTT, WINNIE MRS.
Cambridge F. LaMaster Ten.

Rt. 1
187 A



HUNT, IDA H.
Cambridge O. Ossian Ten.

Rt. 1
240 acres



JACOBSON, ESTATE
Bishop Hill W. Ericson

120 acres



HUNT, IDA H.
Cambridge O. Ossian Ten.

Rt. 1
140 acres



JARMAN, DEAN
Galva

110 acres



HUNT, KARL
Cambridge K. Murray Ten.

Rt. 1
200 acres



JEFFREIS, CHARLES
Cambridge

Rt. 1
80 acres



JOHNSON, ALBIN Rt. 1
Cambridge M. Lindbom Ten. 200 acres



JOHNSON, HENRY C. Rt. 1
Cambridge 80 acres



JOHNSON, ANDREW M Box 88
Bishop Hill 73 acres



JOHNSON, THEODORE
Woodhull



JOHNSON ALBIN Rt. 1
Cambridge M. Lindbom Ten. 80 acres



JOHNSON ESTATE Rt. 1
Cambridge Lennard, Leon, Leona &
Lester Op. 120 acres



JOHNSON, CLARA MRS. Rt. 1
Galva F. Bloom 130 acres



JOHNSON BROS. Rt. 1
Woodhull 80 acres



JOHNSON BROS.
Woodhull p

Rt. 1
120 acres



KRAUSE, ARLIE MR. & MRS.
Altona

Rt. 1
80 acres



JOHNSON BROS.
Woodhull

Rt. 1
120 acres



KRONSTEDT, ANNA MRS.
Woodhull R. Kronstedt

Rt. 1
147 acres



KEPPLE, LUCY
Cambridge G. Engstrom Ten.

Rt. 1
167 A



LARSON, EFFIE
Altona H. Larson

Rt. 1
160 acres



KRANS, ANNA
Altona J. Johns

Rt. 1
160 acres



LAUB, HARRY
Altona

Rt. 1
160 acres



LAUB, HARRY
Altona

Rt. 1
120 acres



LAUB, JOHN P.
Altona

Rt. 1
80 acres




LAUB, JOHN ..
Altona M. Laub Ten.

Rt. 1
220 acres



LAUB, JOHN
Cambridge

Rt. 1
157 acres



LAUB, JOHN P.
Altona H. Laub Ten.

Rt. 1
155 acres



LEFF, WILLARD F.
Altona

Rt. 1
80 acres



LAUB, JOHN P.
Altona G. Howard Ten.

Rt. 1



LEFF, WILLARD F.
Altona

Rt. 1
80 acres



LINDBOM, JULIA F.
Cambridge

Rt. 1
100 acres



LITTON, MATTIE
Woodhull

Rt. 1
1 acre



LINDSTROM, ERIC ESTATE
Cambridge C. Ludington Ten.

Rt. 1
167 A



LITTON, RAY MR. & MRS.
Woodhull E. Litton

Rt. 1
167 acres



LINDSTRUM, J. A.
Bishop Hill G. Lindstrum. Ten.

126 acres



LYFORD, C. H. MRS.
Cambridge D. Halsell

Rt. 1
160 acres



LITTON, FLO JEAN MRS.
Altona D. Litton

Rt. 1
80 acres



MALMGREN, LEONARD
Bishop Hill

117 acres



MATHERS, JESSIE Rt. 1
Cambridge M. Litton Ten. 20 acres



MILNE, J. W. MRS. Rt. 1
Altona H. Bolin 166 acres



MAXWELL, WAYNE Rt. 1
Galva H. Erickson 160 acres



MILLER, HERMAN J. Rt. 1
Galva R. Scott 160 acres



MC MASTER, ARTHUR G. Rt. 1
Altona D. & A. McMaster 120 acres



MINER, ERIC O. Rt. 1
Cambridge 68½ acres



MC MASTER, MAMIE MRS. Rt. 1
Altona A. McMaster 80 acres



MOLBERG, FRED MRS. Rt. 1
Altona J. Lee 76 acres



NELSON, ERLY Rt. 1
Galva A. Norman & Son 160 acres



NELSON, F. V. Rt. 1
Cambridge I. Nelson 85 acres



NELSON, EARL Rt. 1
Altona 80 acres



NELSON, G. ALFERD Rt. 1
Altona M. Nelson



NELSON, EARL A. Rt. 1
Altona 52 acres



NELSON, JULIEN U. Rt. 1
Cambridge 240 acres



NELSON, IVAN Rt. 1
Cambridge 80 acres




NELSON, JULIEN U. Rt. 1
Cambridge W. Swank 114 acres



NELSON, WALTER
Cambridge C. Nelson

Rt. 1
160 acres



NOROSTROM, BRYCE M.
Bishop Hill

180 acres



NEWMAN, DOROTHY M.
Cambridge J. Pobanz Ten.

Rt. 1
156 acres



NYSTROM, JANET WADE
Altona M. Nystrom

Rt. 1
240 acres



NICHOLS, ANNA MRS.
Galva C. Rosander

Rt. 1
110 acres



NYSTROM, MARIE
Cambridge

Rt. 1
100 acres



NORDEEN, FERDINAND
Alpha

Rt. 1
100 acres



NYSTROM, MERRILL
Cambridge K. Lindbom Ten.

Rt. 1
280 acres



OBERG, JOHN
Galva L. Wexell

Rt. 1




OLSON, PAUL
Bishop Hill

Box 7
5 acres



OLSON, ARTHUR W.
Galva

Rt. 1
67 acres



OLSON, ROLAND H.
Galva H. Olson

Rt. 1
114 acres



OLSON, DONALD A.
Galva

Rt. 1
160 acres



OLSON, RALPH
Cambridge

Rt. 1
132½ acres



OLSON, IENER P.
Cambridge

Rt. 1
164 acres



OLSON, RALPH G.
Cambridge

Rt. 1
111.6 acres



OPALKA, OSCAR Rt. 1
Altona W. Medley Ten. 80 acres



PETERSON, MILFORD Rt. 1
Cambridge 107 acres



PALM, EDLA F. Rt. 1
Altona Palm, S. & V. Ten. 165 acres



PETERSON, RALPH E. Rt. 1
Altona 140 acres



PETERSON, HARVEY C. Rt. 1
Cambridge 106 acres



POBANZ, JOHN Rt. 1
Cambridge 76 $\frac{3}{4}$ acres



PETERSON, HARVEY C. Rt. 1
Cambridge 128 acres



POLOUSKY, JOHN
Bishop Hill 108 acres




POPPEY, JULIUS Rt. 1
Cambridge R. Vincent 160 acres



ROGERS, ROBERT D. Rt. 1
Altona 81 acres



QUAYLE, VIRGILE Rt. 1
Galva I. Quayle 80 acres



RUSHING, B. D. (Ren.) Rt. 1
Cambridge Anderson(Owner) 2 acres




REED, J. D. Rt. 1
Altona L. Bjorling 120 acres



SANDQUIST, WILLIAM Rt. 1
Woodhull J. Taylor Ten. 186 acres



RESSEGUIE, BAWN Rt. 1
Altona 160 acres




SAUPE, RENA MRS. Rt. 1
Galva W. Craine 120 acres



SCHLAFMAN, JOHN
Altona

Rt. 1
126 acres



SKINNER, WILL F.
Altona L. Bangson

Rt. 1
192 acres



SCHOTT, FRED
Woodhull

Rt. 1
100 acres



SLOVER, L. R.
Galva

Rt. 1
64 acres



SELMAN, HAROLD
Bishop Hill R. Lund Op.

100 acres



SPETS, RANEY P.
Bishop Hill R. Spets

94 acres



SCHLEEN ESTATE
Cambridge V. Nordstrom Ten.

Rt. 1
95 A



SPETS, RANEY P.
Bishop Hill

1 1/2 Blocks



STOCK, WILLIAM
Galva

Rt. 1
40 acres



SUNDBERG, LILY MRS.
Galva R. Young Ten.

Rt. 1
128½ A




STONBERG, ALICE A.
Cambridge J. & R. Stonberg Ten. 218A

Rt. 1



SWANSON, LENA MRS.
Galva W. Ericson

Rt. 1



STONEBERG, ARDINA
Galva D. Öberg

Rt. 1
140 acres



SWANSON, RONALD
Altona A. Gillette

Rt. 1
140 acres



SUNBERG, ANNA C.
Cambridge L. Sundberg Op. 50 acres

Rt. 1



SWANK, W. O.
Altona M. Anderson Ten. 170 acres

Rt. 1



THOMPSON, JOHN Rt. 1
Cambridge S. Thompson Ten. 360 acres



TILLMAN, ED
Bishop Hill V. Tillman Ten. 135 A



THOMPSON, W. A. Rt. 1
Galva W. Carlson 180 acres



TILLMAN, ED Rt. 1
Cambridge C. Johnson Ten. 118 acres



TILLMAN, ANNA
Cambridge E. Tillman Ten. 158 acres



TUTTLE, HOWARD Rt. 1
Woodhull 66 acres



TILLMAN, EDD & ANNA
Bishop Hill L. Johnson 177 acres



VOLUNTARY DUNATIVE SOCIETY Rt. 1
Cambridge W. Chilberg Ten. 129 A




WEAVER, FRANK Rt. 1
Altona R. Andrews 200 acres



WEXELL, VERNIE V. Box 99
Bishop Hill 104 acres



WEXELL, KENNETH
Bishop Hill



WICKSTROM, SELMA MRS. Rt. 1
Altona D. Wickstrom 94 acres



WEXELL, LEONARD Rt. 1
Galva 142 acres



WILLSIE, MARIE MRS. Rt. 1
Altona J. Lee 189 acres

WESTERN TOWNSHIP

ORION

SUNNY HILL

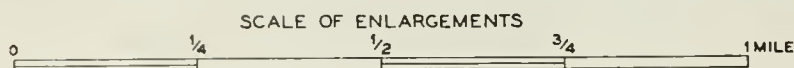
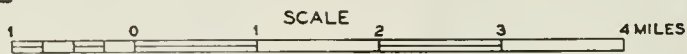
WARNER

WESTERN TOWNSHIP

GENERAL HIGHWAY MAP

PREPARED BY THE
BUREAU OF RESEARCH AND PLANNING
DIVISION OF HIGHWAYS
DEPARTMENT OF PUBLIC WORKS & BUILDINGS
IN COOPERATION WITH THE
U.S. DEPARTMENT OF COMMERCE
BUREAU OF PUBLIC ROADS

REVISIONS
SEE COUNTY
MAP
FOR DATES
OF REVISIONS
ON ROAD TYPE
AND CULTURAL
FEATURES.




POLYCONIC PROJECTION





ORION

On US 150, in the western part of the county, the incorporated village of Orion serves as a trading center for the farming community around it. It has a population of 829. Through the village runs the Chicago, Burlington & Quincy and the Chicago, Rock Island & Pacific railroads. In addition to numerous retail stores and service establishments, Orion contains a postoffice and banking facilities. It is the principal community of Western Township, which has a total population of 1,523.



BISHOP HILL

SUNNY HILL

Still another community in Western Township is the small hamlet of Sunny Hill. It is located on US 150 and just west of it lies Rock Island County.



ORION



GENESEO

SCHROEDER TRACTOR SERVICE

Specialists in Tractor Repairing

BRIGGS and STRATTON DEALER

PHONE 38R2

ORION, ILLINOIS



HI-WAY LIVESTOCK & FEED CO.

H. J. KELEHER, Owner

LIVESTOCK BUYING

LIVESTOCK TRUCKING

MASTER-MIX FEEDS

PHONE 208


ORION, ILL.



ORION GRADE SCHOOL
Orion



ORION COMMUNITY DIST. SCHOOL
Orion G. Fordyce Prin. L. Mercer Sup
C.R. HANNA SCHOOL L. Mercer Supt.



ORION COMMUNITY DIST. HIGH SCHOOL
Orion W. Craig Prin. L. Mercer Supt.



SUNNY HILL SCHOOL
Orion (Closed)

Rt. 1



WESTERN CEMETERY
Orion

Rt. 150
40 acres



ADAMS, EDNA S. MRS.
Orion F. Poppy

Rt. 1
320 acres



HANNA CEMETERY
Geneseo

Rt. 2
1 acre



ADAMS, FRANK MRS.
Osco F. Johnson Ten.

Rt. 1
160 acres



WESTERN TWP BLDG.
Orion




ADLEMAN, EDNA V. MRS.
Orion R. Adleman

Rt. 1
120 acres



ADAMS
Orion F. Poppy

Rt. 1



ANDERSON, ALBERT L.
Coal Valley C. Anderson Ten.


Rt. 1
160 A



ANDERSON, DANIEL S. Rt. 1
Orion p 87 acres



ANDERSON, LUTHER E. Rt. 1
Orion 80 acres



ANDERSON, FORREST L. Rt. 1
Orion 120 acres



ARCABASCIO BROTHERS Rt. 1
Orion 104 acres



ANDERSON, GEORGE W. Rt. 1
Orion 130 acres



BARAKS, LESIER Rt. 1
Orion 2 acres



ANDERSON, GUST(LEFT) Orion
COLE, DUANE Rt. 1 140 acres



BERGLING, CURTIS L. Rt. 1
Orion 120 acres



BLACKFAN ESTATE
Orion

Rt. 1
67 acres



BORDER, NORMAN
Orion

1/2 acre



BLANK, ELMER
Coal Valley W. Blank Ten. 160 acres

Rt. 1



BROADLAWN PRODUCTS ON MC WINNEY FARM
Orion Rt. 1 1 acre



BOHMAN, ALFRED
Orion

Rt. 1
260 acres



BUCK, RAYMOND
Coal Valley

Rt. 1
58 acres



BONEY, LEO M.
Orion

Rt. 1
88 acres



CARLSON, J. RAY
Orion

Rt. 1
131 acres



CARLSON, ROLLAND
Orion

Rt. 1
86 acres



CASHMAN, ETHEL
Orion H. Erickson Ten.

Rt. 1
80 acres



CHASE, ARTHUR F. 100 acres Rt. 1
Orion Mr. & Mrs. V. Lindgren Ten.




CHASE, ARTHUR
Orion

Rt. 1



CHASE, MYRON & HAROLD
Orion

Rt. 1
300 acres



CHELSTROM, FRED L.
Orion L. Johnson Ten.

Rt. 1
160 acres



CASHMAN, ETHEL
Orion F. Payne Ten.

Rt. 1
100 acres



COULTER, BOYD
Orion

Rt. 1
80 acres



COULTER, CLYDE
Orion

Rt. 1
60 acres




DAHL, CHARLES J.
Orion

Rt. 1
80 acres



COULTER, G. E.
Orion Hultgren Bros. Ten.

Rt. 1
300 acres



DERRICKSON BROS.
Orion

Rt. 1
60 acres




COULTER, G. E.
Orion R. Coulter Ten.

Rt. 1
80 acres



EDWARDS, ELWOOD
Orion F. Schillinger

Rt. 1
200 acres



COULTER, RICHARD
Orion

Rt. 1
86 acres



EDWARDS, F. H. MRS.
Orion G. Grundstrom Ten.

Rt. 1
120 acres



EDWARDS, H. R.
Orion

Rt. 1
200 acres



FERGUSON, MARGARET
Orion Pison & Kizer

Rt. 1



EDWARDS, H. R.
Orion

Rt. 1
200 acres



FERGUSON, ROY T.
Orion A. Pyson Ten.

Rt. 1
240 acres



EDWARDS, H. R.
Orion

Rt. 1
200 acres



FIRCH, JULIUS
Osco W. Firch Ten.

Rt. 1
80 acres



EREDELL, CARL
Orion T. Fredell Ten.

Rt. 1
193 acres



FOLEY, OSCAR W.
Orion

Rt. 1
 $\frac{3}{4}$ acre



GILLETTE'S GREEN ACRES CAFE & MOTEL
Orion 3½ acres



GUSTAFSON, ROBERT Rt. 1
Orion 80 acres



GOULD, FRANK Rt. 1
Orion 80 acres



HALLENE, M. M. Rt. 1
Coal Valley F. Baker



GUSTAFSON, G. A. Rt. 1
Orion D. Nelson Ten. 120 acres



HALLENE, M. M. Rt. 1
Orion F. Baker 170 acres



GUSTAFSON, KATHRINE Rt. 2
Orion E. Klindt Ten. 160 acres



HAMILTON, TRUMAN L. Rt. 1
Orion 10 acres



HAMLIN, JOHN
Orion

Rt. 1
37 acres



HARDIN, FENTON & ZADOC
Orion

Rt. 1
300 acres



HANCOCK, A.
Orion

Rt. 1



HILLCRESTGOLF COURSE
Orion K. Saunders

Rt. 1
40 acres



HARDIN, FENTON
Orion M. Gainey Ten.

Rt. 1
70 acres



HOFFMEIER, ERNEST
Orion

Rt. 1
90 acres



HARDIN, FENTON G.
Orion

Rt. 1
240 acres



HOLDEN, WILLARD J.
Orion

Rt. 1
220 acres



HOLDEN, WILLARD J. Rt. 1
Orion N. Kibbey Ten. 1 acre



ISAACSON, IDA MRS. Rt. 1
Orion 80 acres



HOLLINS, ALLAN Rt. 1
Orion 120 acres



JOHNSON, CHARLEY & MAMIE Rt. 1
Coal Valley B. Johnson Sr. Ten.



HOLMES, GIFFORD I. Rt. 1
Orion Built 1895 25 acres



JOHNSON, ETHEL E. Rt. 1
Orion 198 acres



HULTGREN, GUST Rt. 1
Coal Valley R. Carlson 123 acres



JOHNSON, ETHEL E. Rt. 1
Orion R. Johnson Res. 1/2 acre



JOHNSON, CHARLEY & MAMIE Rt. 1
Coal Valley B. Johnson Sr. 84 acres



KELEHER, H. J. Rt. 1
Orion 155 acres



JOHNSON, THEODORE & FRANKLIN Rt. 1
Orion W. Johnson 120 acres



KERCH, O. A. Rt. 1
Orion 100 acres



KEEL, HAROLD K. Rt. 1
Orion 80 acres



KESSEL, GLEN Rt. 1
Orion 10 acres



KELEHER, O. P. Rt. 1
Orion D. Keleher Ten.



KIZER, KENNETH Rt. 1
Orion 1 acre



KLUNOT, PETE
Orion

Rt. 1
80 acres



LAWSON, MABEL M.
Orion

Rt. 1
1 acre



KUNERT, CARL
Orion

Rt. 1
170 acres



LAWSON, NELLIE MRS.
Orion L. Sullivan Ten.

Rt. 1
122 acres



LARSON, LAWRENCE
Orion H. Wilhouse Ten.

Rt. 1
112 acres



LAWSON, WALLACE
Orion

Rt. 1
113 acres



LAWSON, CLARENCE E.
Orion G. Hamerlinck Ren.

Rt. 1



LEES, G. W.
Orion

Rt. 1
80 acres



LINDELL, CHESTER E. Rt. 1
Orion R. Lindell Ten. 105 acres



LOVE, MARY S. MRS. Rt. 1
Orion W. Hamerlinck 204 acres



LINDELL, ROY Rt. 1
Orion R. Lindell Ten. 120 acres



LOVE, MARY S. MRS. Rt. 1
Orion W. Hamerlinck 150 acres



LONG, JOHN A. Rt. 1
Orion 106 acres



LOVE, MARY SUSAN MRS. Rt. 1
Orion R. Catlett 160 acres



LOVE, EDGAR Rt. 1
Orion Da Lindgren Ten. 247 acres



LOVE, R. R. & W. S. Rt. 1
Orion M. Schroeder Ten. 160 acres



LOVE, WILLIAM A.
Orion W. Kindelsperger

Rt. 1
240 A



MANECKE, CLARA S. MRS.
Orion D. Manecke

Rt. 1
80 acres



LINDGREN, CARL O.
Orion

Rt. 1
100 acres



MARTENS, MORRIS
Osco L. Martens Ten.

Rt. 1
249 acres



LUNDBERG, VIRGIL S.
Orion

Rt. 1
181 acres



MC DONALD, L. H.
Orion E. Ihlefeld Ten.

Rt. 1
141 acres



MALMEN, THEODORE J.
Orion M. Malmen

Rt. 1
160 acres



MC DONALD, LES
Orion C. Anderson

Rt. 1
99 acres




MC GRAW, CHESTER L. Rt. 1
Orion 80 acres



METZLER, ROBERT Rt. 1
Orion 5 acres



MC WHINNEY, EDGAR L. Rt. 1
Orion 3 1/2 acres



MIELKE, RUDOLPH F. Rt. 1
Orion W. Hines 107 acres



MC WHINNEY, E. & ELIZABETH Rt. 1
Orion (Owner Op.) 107 acres



MIELKE, RUDY Rt. 1
Coal Valley 160 acres



MEDD, C. R. & SONS Rt. 1
Orion R. Medd 120 acres



MIELKE, R. F. Rt. 1
Coal Valley 107 acres



MILLER, DAVID E.
Orion

Rt. 1
10 acres



MUHLEMAN, RAYMOND
Orion

Rt. 1
80 acres



MORGAN, THOMAS & LILLIAN
Coal Valley

Rt. 1
247 acres



NELSON, CARL M.
Orion

Rt. 1
265 acres



MORRISON, MARGURET ESTATE
Orion W. Hollowell Ten.

Rt. 1
140 acres



NELSON, FLOYD H.
Orion

Rt. 1
100 acres



MORRISON, WILFRED
Orion

Rt. 1
157 acres



NELSON, GUNNARD MR. & MRS.
Orion


Rt. 1
237 acres



NEWMAN, LAWRENCE Rt. 1
Orion H. Newman Ten. 150 acres



PEARCE, EMMA Rt. 1
Orion R. Killen Ten. on 22222



OHRN, ARNOLD F. Rt. 1
Orion M. Countryman Ten. 160 acres



PETERS, URBAN Rt. 1
Orion 278 acres



O'NEILL, EMMELINE Rt. 1
Orion 225½ acres



PETERS, URBAN Rt. 1
Orion 278 acres



PALMGUIST, LAMBERT Rt. 1
Orion 80 acres



PETERSON, ALVIN G. Rt. 1
Orion 80 acres



PETERSON, BERT A.
Orion

Rt. 1
81 acres



PETERSON, WILBUR
Orion

Rt. 1
107 acres




PETERSON, DWAIN
Orion

Rt. 1
2 1/2 acres




PETTIFER, RICHARD N.
Orion

Rt. 1
80 acres




PETERSON, HAROLD
Orion

80 acres



PICKRON, CARL
Orion A. Carruthers

Rt. 1
174 acres



PETERSON, MARTIN
Orion V. Peterson Ten.

Rt. 1
132 acres



RAHN, ROBERT F.
Orion

Rt. 1
80 acres




RHODENBAUGH, RAY
Orion (Self Op)

Rt. 1
40 acres



SAMUELSON ESTATE
Orion W. Samuelson Ten. 75½ acres

Rt. 1




ROBINSON, MYRON M.
Orion

Rt. 1
80 acres



SAMUELSON, MABEL & ESTHER
Orion W. Samuelson Ten. 180 acres

Rt. 1



RUBERG, S. J. MRS.
Osco

Rt. 1
80 acres



SCHROEDER, ALBERT G.
Orion

Rt. 1
140 acres



SAMUELSON, DUANE
Orion

Rt. 1
240 acres



SCHROEDER, ALBERT G.
Orion

Rt. 1
140 acres



SHARP, HOMER
Orion

Rt. 1
80 acres



SOUTH, E. A.
Orion

Rt. 1



SOUTH, E. A.
Orion C. Lenz Ten.

Rt. 1
200 acres



SOUTH, E. A.
Orion

Elevator



SOUTH, E. A.
Orion

Rt. 1
180 acres



SOUTH, E. A.
Orion

Rt. 1
158 acres



SOUTH, E. A.
Orion

Rt. 1
200 acres



SOUTHWOOD, GEORGE
Orion

Rt. 1
20 acres



STAELENS, FRANK J.
Orion

Rt. 1
21 acres



STOTMEISTER, BEN W.
Coal Valley H. Misfeldt Ten.

Rt. 1
160 A



STEVENSON, WILLIAM C.
Orion R. Stevenson

Rt. 1
320 acres



STOTMENISTER, E. O.
Orion L. Larson Ten.

Rt. 1
233 acres



STEVENSON, WILLIAM C.
Orion R. Harrington

Rt. 1



STROPES, FLOYD
Orion (Self Op.)

Rt. 1
176 acres



STILES, ERNEST
Orion (Self Op.)

Rt. 1
100 acres



SUNDEEN, GUST
Orion A. Schrader Ten.

Rt. 1
80 acres



SUNDVALL, ALVIN N.
Orion

Rt. 1
50 acres



SWANSON, CURTIS L.
Orion

Rt. 1
120 acres



SUNDVALL, LARS
Orion

Rt. 1
1 acre



SWANSON, CURTIS L
Orion O. Larson

Rt. 1
120 acres



SWANSON, A. J. & SON
Orion C. Swenson

Rt. 1
160 acres



SWANSON, FLOYD
Orion C. Carlson

Rt. 1
120 acres



SWANSON, ALMA ESTATE
Orion I. Swanson Ten.

Rt. 1
116 acres



SWANSON, OTTO E.
Orion R. Swanson Ten.

Rt. 2
240 acres



TEASDALE, ALICE Rt. 1
Orion S. Silcox Ten. 160 acres



WESTERLUND, SELMA M. MRS. Rt. 1
Orion M. Westerlund Ten. 156 acres



TENNANT, GORDON Rt. 1
Coal Valley 206 acres



WESTBER, C. O. Rt. 1
Orion 28 acres




WACEY, EARL & ROSS Rt. 1
Orion W. Muhleman 155 acres



WESTERLUND, CARL Rt. 1
Orion V. Sundberg Ten. 240 acres



WACEY, EARL & ROSS Rt. 1
Orion W. Lough Ten. 160 acres



WILSON, MARGRET Rt. 1
Orion H. Wilson 73 acres

WETHERSFIELD TOWNSHIP

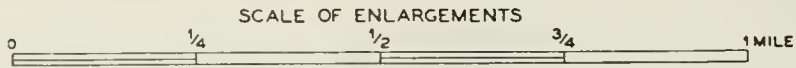
KEWANEE

WETHERFIELD TOWNSHIP

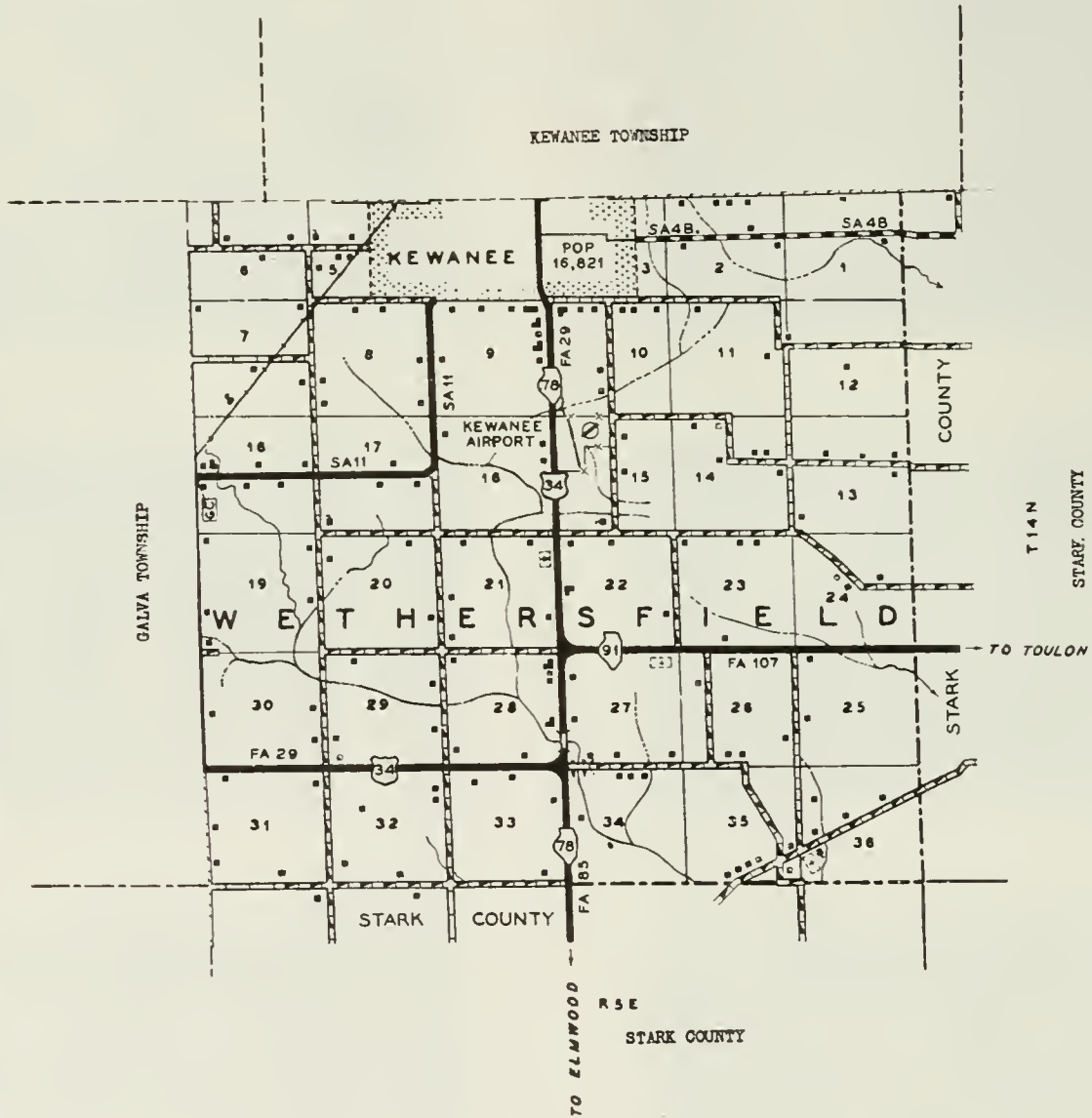
GENERAL HIGHWAY MAP

PREPARED BY THE
BUREAU OF RESEARCH AND PLANNING
DIVISION OF HIGHWAYS
DEPARTMENT OF PUBLIC WORKS & BUILDINGS
IN COOPERATION WITH THE
U.S. DEPARTMENT OF COMMERCE
BUREAU OF PUBLIC ROADS

REVISIONS
SEE COUNTY
MAP
FOR DATES
OF REVISIONS
ON ROAD TYPE
AND CULTURAL
FEATURES.



POLYCONIC PROJECTION





CITY OF KEWANEE

Largest city of Henry County, and a major manufacturing center of northern Illinois, is Kewanee, with a population of 16,821. From Kewanee are shipped steam boilers to all parts of America, as well as valves and fittings, pumps, steel building parts, truck bodies, springs, coal yard equipment, gloves and mittens, trailers and farm implements and machines.

Among leading manufacturing plants here, and the number of their employees, are the Walworth Company, valves and fittings (2,300); Kewanee Ross Corporation, boilers (800); Kewanee Machinery & Conveyor Company, farm implements (200); Boss Manufacturing Company, gloves, (300); Kewanee Manufacturing Company, steel and aluminum (86); Kewanee Headwear Company, caps (100); Wm. Demmler & Brothers, core-blowing machines (50); and the Martin Machine Company, trailers (60).

In addition to its industrial role, Kewanee is the commercial and trading center of a large area embracing Henry and other nearby counties and with a population estimated at more than 67,000. In the city's central business district are branches of such national chain stores as A&P, Kroger, National Food, J. C. Penney Company, Montgomery Ward & Company and Sears Roebuck & Company. The city is served by the Kewanee Star-Courier, a daily newspaper with a circulation of 12,669. Just south of the city is located Kewanee Airport.



BAPTIST CHURCH

Orion



ORION METHODIST CHURCH
Pastor: Rev. C. Gideon Carlson

Orion



CHURCH OF ORION Founded 1878



ST. PAUL LUTHERAN CHURCH Orion



OLD COLONY CHURCH EST. 1864 First Minister
Eric Janson METHODIST CHURCH First Minister
N. O. Westergren Present Minister-
REV. DONALD J. JONES.



THE ARMSTRONG SCHOOL
Kewanee Built 1868

Rt. 2
 $\frac{1}{2}$ acre



STANDARD SCHOOL



SAXON SCHOOL
Saxon 1887 Vacant now.

Rt. 2
1 acre



WHITING SCHOOL Built 1857 Rt. 2
Kewanee Dist. #8 1 acre



EVERGREEN CEMETERY
Kewanee Started 1940

Rt. 2
18 acres



ANDERSEN, CHRIS G.
Kewanee

Rt. 2
160 acres



CEMETERY
SAXON CEMETERY

Rt. 2
1 acre



ANDREWS, JAMES H.
Kewanee M. Bates Ten.

230 acres



WETHERSFIELD CEMETERY
Kewanee

Rt. 2



APPELL, LILLIE MISS
Galva R. Anderson Ten.

Rt. 2
240 acres



VETERINARY CLINIC
Kewanee

Rt. 2
2 acres



ARMSTRONG, MARY E. J. 220 A.
JACKSON, ERNEST J. Kewanee
D. Coziahr Ten. (Both Farms)

Rt. 2
20 A



ARMSTRONG, MARY E. J. Rt. 2
Kewanee 220 acres



BILL, HENRY Rt. 2
Kewanee 2 acres




BAROLW, MYNETT MRS. Rt. 2
Galva R. Barolw Ten. 140 acres



BOYD, JAMES H. 160 acres Rt. 2
Galva I. Ahlberg (Mr. & Mrs.) Ten



BEST, ALICE BOYD MRS. Rt. 2
Kewanee H. Fernander 80 acres



BRADLEY, G. S. Rt. 2
Galva 1 acre



BICKNER'S 34 CLUB Rt. 2
Kewanee 1 acre



BRADLEY, G. S. Rt. 2
Galva A. Bradley Ten. 360 acres



BONNIE BRAES FARM (Oliver Stewart & Oliver Larson) Kewanee 340 acres
Rt. 2 C. Nelson & Son Ten.



BUCHANAN, CHESTER J. Rt. 2
Kewanee 160 acres



BROWN, FORREST MR. Rt. 2
Galva 160 acres



CARLSSON, GUST Rt. 2
Kewanee K. Peterson Ten. 210 acres



BRYAN, S. P. Rt. 2
Kewanee 80 acres



COLLISTER BROS. Rt. 2
Galva H. Gale Ten. 160 acres



BRYAN, S. P. Rt. 2
Kewanee 150 acres



CONNER, QUINTIN Rt. 2
Kewanee 140 acres



COUVE, LAWRENCE MR. & MRS. Rt. 2
Kewanee 150 acres



CRIMMINS, DAN Rt. 2
Kewanee C. Freeberg 80 acres



CRAIG, ELIZA MRS. Rt. 2
Galva R. VanAutreuve Ten. 200 acres



CURNOW, T. A. MRS. Rt. 2
Galva H. Sullivan Ten. 177 acres




CRAIG, LEE Rt. 2
Galva M. Craig Ten. 170 acres



DANA, MARCUS A. Rt. 2
Kewanee 106 acres



CRAIG, YERN C. Rt. 2
Galva 80 acres




DE MOSS, WENDELL Rt. 2
Galva 120 acres



DIXON, GLENN
Kewanee

Rt. 2
160 acres



DUNBAR, FRANK
Galva H. Dunbar Ten.

Rt. 2
80 acres




DOY, CARL
Kewanee

Rt. 1
80 acres



DUNCAN, JAY R.
Kewanee

Rt. 2
95 acres



DUFFY, ROLLIE
Galva

Rt. 2
209 acres



DUNN, T. J.
Kewanee C. Freberg

Rt. 2
160 acres



DUNBAR, BLANCH
Galva M. Dunbar Ten.

Rt. 2
160 acres



DUSTIN, ERNEST MRS.
Galva R. Dustin Ten.

Rt. 2
240 acres



DUSTIN, ERNEST MRS. Rt. 2
Galva H. Dustin Ten.



FULPER, DEAN C. Rt. 2
Galva 250 acres



DUSTIN, HAROLD Rt. 2
Toulon L. Dyer Ten. 40 acres




GALE, DEAN MR. & MRS. Rt. 2
Galva 100 acres



EAST WHITING HOME Rt. 2
Kewanee R. Noard Ten. 160 acres



GOLDEN, LOUIS Rt. 2
Kewanee 80 acres



FOSHAY, ROLLIN J. Rt. 2
Kewanee 10 acres



GOOD, GLEN S. Rt. 2
Kewanee 146 acres



GOOD, W. T. Rt. 2
Kewanee J. Jones Ten. 160 acres



HAGY, CHARLES R. Rt. 2
Galva 80 acres



GREEN, WARREN E. Rt. 2
Galva E. Green Ten. 210 acres



HALL, ELVA JEAN Rt. 2
Kewanee G. Hyer Ten. 170 acres



GUSTIN, TRELLE MRS. Rt. 2
Toulon 173 acres



HALL, ROY MR. & MRS. Rt. 2
Kewanee 80 acres



HAGERTY, CLEMENT Rt. 2
Kewanee W. VanAutreuve Jr. Ten. 160A



HARTLEY, ROBERT C. Rt. 2
Kewanee 80 acres



HOLT, KENNETH G. Rt. 2
Galva 100 acres



JOHNSON, DAVID O. Rt. 2
Galva 80 acres



HYER, MRS. Rt. 2
Kewanee



JOHNSON, MARTIN Rt. 2
Kewanee R. Lindstrum Ten. 160 acres



HYER, GEORGE ESTATE Rt. 2
Kewanee 285 acres



JOHNSON, MARTIN Rt. 2
Kewanee F. Paxton 157 acres



JOENORVEL, J. & HUFFMAN, L. Rt. 2
Kewanee



JOHNSTONE BROS. Rt. 2
Galva 40 acres



JOHNSTONE, MRS. & FULLER, MRS.
Saxon 268 acres



JOHNSTONE, LLOYD A. Rt. 2
Galva 80 acres



JOHNSTONE, SONS (H.C.) Rt. 2
Galva M. Martin Ten. 240 acres



KAISER, THEODORE Rt. 2
Galva 80 acres



JOHNSTONE, H. C. Rt. 2
Galva D. Phillips Ten. 208 acres



KIRLEY ESTATE Rt. 2
Kewanee M. Layman Ten. 226 acres



JOHNSTONE, HELEN MRS. Rt. 2
Saxon J. Elliott Ten. 1 acre



KRUMNOW, ADOLPH C. Rt. 2
Galva 10 acres




KUSTER, FRANCIS Rt. 2
Kewanee M. Churling Ten. 220 acres



LEHMAN, CARL Rt. 2
Kewanee 80 acres




LAMB, WALTER MRS. Rt. 2
Galva O. Phillips Ten. 160 acres



LEMPKE, EDWARD W. Rt. 2
Kewanee 152 acres



LAWRENCE, ROBERT Rt. 2
Galva 130 acres



LINDSTROM, MINNIE MRS. Rt. 2
Kewanee R. Lindstrom Ten.



LAYMAN, SAM Rt. 2
Kewanee 80 acres



LINDSTROM, MINNIE MRS. Rt. 2
Kewanee R. Lindstrom Ten. 184 acres



LINDSTROM, REUBEN H. Rt. 2
Kewanee Lindstrom Bros. Ten. 337A



MARSH, G. A. Rt. 2
Kewanee R. Otley 240 acres



LOIBL, GEORGE Rt. 2
Kewanee 80 acres




MAY, PETE W. Rt. 2
Kewanee J. Hull Ten. 130 acres




MANTHE, ERNEST Rt. 2
Kewanee F. Johnson Ten. 160 acres



MAY, PETER W. Rt. 2
Kewanee A. Stedman Ten. 160 acres



MANTHE, ROBERT Rt. 2
Kewanee 90 acres




MC NAMARA TAVERN P.O. 353
Kewanee



MC RAE, WILLIAM , DAVID & ROSS
Kewanee 86 acres



MURCHISON, DAVID L. Rt. 2
Kewanee 200 acres



MC RAE, ROSS J. Rt. 2
Kewanee 160 acres



MYERS, H. E. Rt. 2
Kewanee J. Coplan Ten. 140 acres



MIDLAND ELECTRIC COAL CORP. Rt. 2
Kewanee J. Ripka Ten. 120 acres



ARMOUR, NORMAN Rt. 2
Galva J. Walter Ten. 80 acres



MUNSON, SEGRID MRS. Rt. 2
Galva E. Lindberg Ten. 170 acres




NORMAN, ARMOUR Rt. 2
Galva R. Larson Ten. 160 acres



OLIVER, SIBELLA MRS. Rt. 2
Kewanee W. Oliver Ten. 431 acres



PETERSON, FLORENCE Rt. 2
Galva 120 acres



PERRIGO, AUGUSTA MRS. Rt. 2
Saxon 3 acres



PETERSON, FRED E. Rt. 2
Kewanee 80 acres



PETERSON, ALVA MR. & MRS. Rt. 2
Toulon 80 acres



PETERSON, H. W. Rt. 2
Galva 25 acres



PETERSON, ESTATE Rt. 2
Galva G. Peterson Ten. 160 acres



PETERSON, ROY E. MRS. Rt. 2
Galva 55 acres




POTTER, ANN Rt. 2
Kewanee J. Sizemore Ten. 105 acres



ROSE, WILLIAM Rt. 2
Kewanee 194 acres



QUINN, LEONARD Rt. 2
Kewanee W. Bartman Ten. 232 acres



RYAN, BERT Rt. 1
Galva 70 acres



ROLEES, KATHELINE MRS. Rt. 2
Kewanee F. Craine 120 acres



RYAN JAMES ESTATE Rt. 2
Kewanee J. Ryan Ten. 80 acres



ROSE, PHILIP P. JR. Rt. 2
Kewanee 186½ acres



SCHIELER, HERMAN Rt. 2
Kewanee 80 acres



SCHOONOVER, MARY MRS. Rt. 2
Kewanee K. McGarvey 200 acres



TAYLOR, CORA MRS. Rt. 2
Kewanee J. Lane Ten. 157 acres




SHANE, CARL Rt. 2
Galva 58 acres



TAYLOR, J. W. MR. & MRS. Rt. 2
Kewanee 120 acres



SPIEGEL, ALBERT J. Rt. 2
Kewanee 104 acres



TAYLOR, R. L. Rt. 2
Kewanee R. Richards Ten. 157 acres



STEWART, RAYMOND Rt. 2
Kewanee 160 acres



TOWNSEND, A. H. MRS. Rt. 2
Galva M. Townsend Op. 102 acres



TOWNSEND, ROY MR. & MRS. Rt. 2
Galva 70 acres



WALSAY, ALICE MRS. Rt. 2
Kewanee A. Palmer Ten. 80 acres



V.F.W. POST ON WANEE FARM (Closed)



WHITING ESTATE Rt. 2
Kewanee D. Fargher Ten. 200 acres



VAN ATRVE, WILLIAM Rt. 2
Kewanee



WILEY, JOHN & VERA Rt. 1
Galva Mrs. M. Craine 160 acres



W. C. T. U. Rt. 2
Galva T. Smith Ten. 160 acres



WILLIAMS, ELMER J. MR. & MRS. Rt. 2
Toulon 2½ acres



WILSEY, ARTHUR C.
Kewanee

Rt. 2
107 acres



YOCUM, MARY MRS.
Kewanee D. Fargher Ten. Ten. House

Rt. 2



WISEMAN, C. W.
Galva

Rt. 1
180 acres



WILLARD, LESLIE
Oriin

Rt. 1
157½ acres




YOCUM, MARY MRS.
Kewanee D. Farghar Ten.

Rt. 2
240 acres

YORKTOWN TOWNSHIP

HOOPPOLE



HOOPPOLE

Only community of Yorktown Township, in the northeast corner of the county, is the incorporated village of Hoopole, with a population of 195. It is located on State 78 and just south of the village passes the Old Indian Boundary Line. The village derives its name from circumstances connected with its origin—it was a place where coopers cut hickory bands for their barrels. Hoopole is the only community in Yorktown Township, which has a total population of 718.



CALVARY CHURCH

Hoopole



ST. MARYS PARISH

Hoopole



ST. MARYS CHURCH

Hooppole




ZION E.U.B. CHURCH

Hooppole



BROWN SCHOOL Rt. 2
Oran, 1856 Prophetstown




HOOPOLE CEMETERY
Hoopole



HOOPOLE GROVE SCHOOL Rt. 2
Prophetstown



ST. MARYS CEMETERY Rt. 2
Prophetstown




HOOPOLE SCHOOL (Part Annawan Unit)
Hoopole



ESHELMAN TALLEY POST 119
American Legion
Received Charter 1949 F. Gish Com.



LANE SCHOOL Rt. 3
York $\frac{1}{2}$ acre



GISH'S STANDARD SERVICE
Hoopole



ANDERSON, A. G. Rt. 1
Tampico H. Merdian Ten. 118 acres



ATWELL, FRED & MABEL (Mrs.) Rt. 2
Prophetstown H. Newlon Ten. 280 acres



ANDERSON, ALBERT Rt. 2
Prophetstown W. Klockenga Ten. 160 A



BECKER, HERBERT 149.3 Acres Rt. 1
Prophetstown H. Becker & Son Ten.



ARNOLD, GEORGE Rt. 2
Prophetstown 63 acres



BLACKERT, FLORENCE MRS. Rt. 2
Prophetstown G. Blackert Ten. 175 A



ARNOLD, JUANITA MRS. Rt. 2
Prophetstown M. Novotny Ten. 300 A




BLACKERT, FRED Rt. 2
Prophetstown R. Blackert Ten. 220 A



BOLLENBACK, RONALD & Rt. 2
ELLISON, L. MRS. Prophetstown
C. Scott Ten. 240 acres



BUECHEL, SIMON Rt. 1
Prophetstown A. Croegaert Ten. 340A



BRADLEY, ED. J.
Annawan R1 Sommers Ten. 114 acres



CADY, LESLIE Rt. 3
Prophetstown C. Sedig Ten. 160 A



BROWN, LYNN H. Rt. 2
Prophetstown 40 acres



COUNTRYMAN, MYRLIN & ALICE Rt. 2
Prophetstown 160 acres



BUSHBY, CHRISTINA MRS. Rt. 2
Prophetstown H. Gustafson Ten. 167 A



DINGMAN, LYLE DR. 500 Acres Rt. 1
Prophetstown C. Countryman Ten.




EILERS, HAZEL MRS.
Prophetstown

Rt. 2
326 acres



FELHMAN, A. E.
Prophetstown E. Blackert Ten.

Rt. 2
120 A



ESHELMAN, GEORGE H.
Prophetstown

Rt. 2
80 acres



FLANERY, JESSE & OVERSTREET, MYRTLE
MRS. Prophetstown
C. Norberg Ten.

Rt. 1
304 acres



FARRAL, JOE
Prophetstown J. Farral Ten.

Rt. 2
125 A



FRY, JOE
Tampico

Rt. 1
40 acres



FEHLMAN, W. E.
Prophetstown H. Heitzler Ten.

Rt. 2
350 A



GAY, WALTER
Prophetstown

Rt. 2
40 acres



GOEMBEL, CARL Rt. 2
Prophetstown L. Doye Ten. 120 acres



HARTWEG, PHILIP Rt. 2
Prophetstown L. Hartweg Ten. 123 A



GREENWOOD, CHESTER : Rt. 2
Prophetstown 120 acres



HAYS, TRUMAN & ONEIDA Rt. 2
Prophetstown T. & T. Hays Ten. 540A



GREENWOOD, JESSIE MRS. Rt. 2
Prophetstown R. Kleinau Ten. 200 A



HAYS, TRUMAN & ONEIDA Rt. 2
Prophetstown T. & T. Hays Ten. 400



HANSEN, ALFREDA Rt. 2
Prophetstown H. Hansen Ten. 240 A



HEADINGS, DANIEL J. Rt. 3
Prophetstown 160 acres



HEITZLER, A. J. Rt. 2
Prophetstown L. Heitzler Ten. 120 A



HEITZLER, MARY G. MRS. Rt. 2
Prophetstown R. Heitzler 120 acres



HEITZLER, FRANK Rt. 2
Prophetstown R. Klemm Ten. 143 A



HILGER, EDWARD Rt. 2
Prophetstown D. Blackert Ten. 220 A



HEITZLER, JOE Rt. 2
Prophetstown 40 acres



HILGER, HENRY MRS. Rt. 2
Prophetstown P. Hilger Ten. 80 A



HEITZLER, JOE & DELLA Rt. 2
Prophetstown 142 acres



HILLER OIL CO. (D-X DISTRIBUTOR)
Hoopple



HOOPOLE LUMBER & GRAIN COMPANY
Hoopole



HOSTETLER, ORA Rt. 2
Prophetstown Ten. House



HOSTETLER, AMPUS M. Rt. 1
Tampico 200 acres



HOSTETLER, ORA Rt. 2
Prophetstown 214 acres



HOSTETLER, LESTER Rt. 1
Tampico 80 acres



HOSTETLER, O. J. Rt. 3
Prophetstown J. Garretson Ten. 107A



HOSTETLER, LEVI Rt. 2
Prophetstown 200 acres



HOUCH, ESTATE Rt. 2
Prophetstown C. Wolf 172 acres



ISAACSON, MILO
Annawan

Rt. 1
251 acres



KROPF, DAVID
Prophetstown

Rt. 2
78½ acres



KATSCHNIG, WILLIAM
Prophetstown H. Katschnig Ten. 565 A

Rt. 2



KUELPER, LEONARD
Tampico

Rt. 1
40 acres



KLOCKENGA, HARMIE
Prophetstown

Rt. 2



LA DUE ESTATE
Prophetstown E. Purcell Ten. 200 A

Rt. 3



KLOCKENGA, SENA MRS.
Prophetstown R. Piepho Ten. 120 A

Rt. 2



LEONARD, WILLIAM
Prophetstown J. Nelson Ten. 200 A

Rt. 2



LIPPENS, MAURICE Rt. 2
Prophetstown A. & O. Lippens 187 A




MATHIS, HOWARD Rt. 2
Prophetstown A. Meiers Ten.40 acres



LONG, WARREN P. Rt. 2
Prophetstown 80 acres



MATHIS, HOWARD Rt. 1
Tampico 80 acres



LOUNDS, RALPH Rt. 2
Prophetstown D. Crver Ten. 154 A



MATHIS, HOWARD E. Rt. 2
Prophetstown A. Meier Ten. 283 A




LOWRY, MARTHA Rt. 2
Prophetstown W. Weber Ten.320 acres



MATHIS, JOSEPHINE MRS. Rt. 2
Prophetstown G. Arnold Ten. 120 A



MATHIS, J. MRS. & ARNOLD J. MRS.
Prophetstown H. Wirth Ten. Rt. 2
189 acres



NEAGLE, RICHARD Rt. 1
Tampico R. Oberle Ten. 120 acres




MATHIS, MARIUS Rt. 2
Prophetstown 152 acres




OBERLE, HENRY Rt. 2
Prophetstown R. Oberle Ten. 160 A



MILLER, RALPH H. Rt. 2
Prophetstown 100 acres



POLSON, JOE E. P Rt. 2
Prophetstown R. Polsin Ten. 164 A



MORSE, ROBERT & EDWARD Rt. 2
Prophetstown M. Church Ten. 137 A



REIDER, CHRISTINA MRS. Rt. 2
Prophetstown R. Christian Ten. 240 A



REIDER, CHRISTINA MRS. Rt. 2
Prophetstown G. Eilers Ten. 240 A



SANDROCK, MULLIE MRS. Rt. 2
Prophetstown C. Sandrock Ten. 80 A



REILING, VERNON Rt. 1
Prophetstown 354 acres



SAUPE, DONALD & ELLA Rt. 2
Prophetstown R. Strohmman Ten. 200 A



RHODES, HOWARD Rt. 2
Prophetstown



SCHNILBER, ELIZABETH, MRS. Rt. 2
Prophetstown V. Newlon Ten. 107 A



ROTH, LOUIS ESTATE Rt. 1
Prophetstown J. Floming & Sons 614



SELLETT, L. C. Rt. 1
Prophetstown 420 acres



SEYLLER, CLARK
Prophetstown

Rt. 2
198 acres



SOMMERS, ELDEN
Tampico

Rt. 1
120 acres



SEYLLER, FRED
Tampico

Rt. 1
128 acres



SOMMERS, ELDEN
Prophetstown

Rt. 2
120 acres



SEYLLER, MINNIE MRS.
Prophetstown H. Combs Sr. Ten.200A

Rt. 2



SPECHT, EDWARD
Prophetstown P. Specht Ten. 123 A

Rt. 1



SICKLER, JOE
Prophetstown T. Croegaert Ten.147A

Rt. 1



SPECHT, EDWARD W.
Prophetstown P. Specht Ten. 148 A

Rt. 1



SPECHT, PAUL
Prophestown

Rt. 1
154 acres



TALLEY, HERB
Prophestown

Rt. 2
80 acres



STAHL, HERBERT
Hooppole D. Urban Ten.

200 acres



TOMPSON, JAMES E.
Prophestown C. Tompson Ten.

Rt. 2
240 A



STAUFFER, FLORENCE MRS.
Prophestown M. Croegaert Ten.

Rt. 2
160A



URBAN, WILLIAM & SONS
Prophestown

Rt. 2
120 acres



TAETS, EMIL
Prophestown R. Taets Ten.

Rt. 2
200 A



URBAN, WILLIAM & SONS
Prophestown

Rt. 2
160 acres



VERCAUTEREN BROS. Rt. 2
Prophetstown Vercauteren & Marchand
240 acres



NEWLON, VIRGIL & SANDROCK, HARVEY
Prophetstown H. Bracke Ten. 240 A
Rt. 2



VERDICK, JULIUS A. Rt. 2
Prophetstown S. Verdick Ten. 215 A



WAITE, MRS. Rt. 2
Prophetstown F. Tooperp Ten.




VETTER, CHARLES A. Rt. 2
Prophetstown R. DeCoursey Ten. 167 A



WHITEY'S PLACE (SERVICE STATION)
Prophetstown Rt. 1 1 acre



VETTER, ROLAND Rt. 2
Prophetstown 160 acres



WIRTH, EDWARD W. Rt. 1
Prophetstown A. Meier Ten. 226 acres



WOLF, ALBIN Rt. 2
Prophetstown R. Rick Ten. 160 acres



WOLF, CORA MRS. Rt. 2
Prophetstown B. Stockton Ten. 214 A



WOLF, B. & GOEMBEL, A. Rt. 1
Prophetstown H. Gustafson Ten. 245A



WOLF, EDWARD Rt. 2
Prophetstown M. Gerber Ten. 265 A



WOLF, CELIA MRS. Box 62 Rt. 2
Prophetstown E. DeDecker Ten. 125 A



WOLF, EDWARD A. Rt. 2
Prophetstown M. Gerber Ten. 230 Ap



WOLF, CORA MRS. Rt. 2
Prophetstown B. Stockton Ten. 240 A



WOLF, GEORGE
Prophetstown L. Scrock Ten. 165 A



WOLF, HARLAN Rt. 2
Prophetstown F. Gerber Ten. 180 A



YONK, LORENCE Rt. 3
Prophetstown 170 acres



WOODWORTH, W. VERNE Rt. 2
Prophetstown D. Woodworth Ten. 120A



ZINSER, ARTHUR E. Rt. 2
Prophetstown 197 acres



YONK, LORENCE Rt. 3
Prophetstown F. Wright Ten. 1 acre



ZINSER, E. F. ESTATE Rt. 2
Prophetstown A. Zinser Ten. 194 A

BANKS

FIRST NATIONAL BANK
IN GALVA
GALVA, ILLINOIS

BREEDERS

H. WAYNE CARLSON
BREEDER OF
REGISTERED POLLED HEREFORD
CATTLE
INSPECTION AND VISITORS WEL-
COME AT ALL TIMES
PHONE GALVA 8310

REGISTERED BROWN SWISS
"RUSSELL K. CATLETT"
PHONE 7R15 R.R.1 ORION, ILL.

COLD STORAGE

FROZEN FOODS CENTER
HOME FREEZER SALES & SERVICE
MEATS-PROCESSING STORAGE
EMIL KLINGLER & SONS, PROPS.
PHONE 4125 GENESEO, ILL.

CONCRETE MIX

REDI-MIX CONCRETE CO.
OPERATOR
RICHARD LINGWALL. EUGENE NASH
1604 N. EAST KEWANEE, ILL.

GENERAL

"ZIMS"
137 SOUTH STATE
GENESEO, ILLINOIS

IMPLEMENT DEALER

LYNN IMPLEMENT COMPANY
JOHN DEERE FARM EQUIPMENT
PHONE 2 ON 33 LYNN CENTER, ILL.

MEATS-GROCERY-PRODUCE

GENESEO PRODUCE COMPANY
POULTRY - EGGS
GENERAL PRODUCE
DIAL 3310

MONUMENTS

CHARTER MEMBER MONUMENT
INSTITUTE OF AMERICA
A. L. FREED MEMORIAL CO.
MONUMENTS. MARKERS. MAUSOLEUMS
A.L.FREED-PROP. PHONE
B.H. BAUGHMAN-MGR. 4184
112E. 2ND ST.-KEWANEE, ILL.

SERVICE STATIONS

ELMER R. MILLER
SINCLAIR OILS & GREASES
GOODYEAR TIRES & BATTERIES
PHONE 3864 GENESEO, ILL.

SEWING MACHINES

SINGER HAS ALL THREE...
PHONE 4336 STRAIGHT NEEDLE
SLANT NEEDLE
SWING NEEDLE
AVAILABLE IN PORTABLES, CONSOLES AND DESK.
SERVICE ON ALL MAKE MACHINES
SINGER SEWING MACHINE CO.
118 N. TREMONT KEWANEE, ILL.

TRUCKING


TRUCKING
SERVICE AL
KEWANEE, ILL. LIVEK
PHONE 2396

VETERINARY

ALLIED VETERINARY SERVICE
DR. G. I. CASE AND DR. E. I. PILCHARD
1104 NORTH MAIN STREET
PHONES
2368 . 4356 . 2744
KEWANEE, ILL.



ILLINOIS STATE CAPITOL



THE ILLINOIS STATE FLAG

STATE FLAG OF ILLINOIS

ILLINOIS' STATE FLAG was officially adopted on July 6, 1915, after a vigorous campaign by Mrs. Ella Park Lawrence, State Regent of the Daughters of the American Revolution.

Early in 1912, Mrs. Lawrence began visiting local D. A. R. chapters throughout Illinois seeking cooperation in promoting selection of an official State banner to place in the Continental Memorial Hall in Washington, D. C. In 1913, Mrs. Lawrence offered a prize of \$25.00 to the Illinois D. A. R. chapter submitting the best design for the banner. She also wrote to members of the General Assembly seeking their cooperation.

Four judges were then selected to choose the winning design. Thirty-five designs were submitted and the Rockford Chapter entry was chosen as Illinois' future emblem.

State Senator Raymond D. Mecker introduced the bill which was to legalize the flag. After passage in the Senate it was pushed through the House of Representatives, despite an overcrowded calendar.

The measure automatically became a law July 6, 1915, when the Governor failed to affix his signature to the bill.

The first official flag, made in Washington, D. C., was three by five feet in size, of white silk. Flags were given by Mrs. Lawrence to Secretary of State; Daughters of the American Revolution in Illinois; National Society Daughters of the American Revolution in Illinois; National Society Daughters of the American Revolution (to hang in Memorial Continental Hall, Washington, D. C.); Rebecca Parke Chapter, Galesburg and the Illinois State Historical Society.

Visitors to Springfield cannot fail to notice the State Banner flanking the Stars and Stripes in the Rotunda at the State House. In the same juxtaposition it appears in the office of the Secretary of State. It is flown on ceremonial days by numerous patriotic bodies throughout the State. For officials and the public alike it stands as a reminder of our greatness as a State and our pride in our membership in the United States of America.

WILLIAM G. STRATTON

Governor

Born at Ingelside in Lake County
on February 26, 1914

PAST GOVERNORS OF ILLINOIS

Name	Date of birth	Place of birth	Inaugurated	From what county	Date of death	Place of death
Shadrach Bond, Dem.....	Nov. 24, 1773	Fredericktown, Md.....	Oct. 6, 1818	St. Clair.....	Apr. 12, 1832	Kaskaskia
Edward Coles, Dem.....	Dec. 15, 1786	Albermarle County, Va.....	Dec. 5, 1822	Madison.....	July 7, 1868	Philadelphia
Ninian Edwards, Dem ¹	Mar. 17, 1775	Montgomery County, Md.....	Dec. 6, 1826	Madison.....	July 20, 1833	Belleville
John Reynolds, Dem ²	Feb. 26, 1788	Montgomery County, Pa.....	Dec. 6, 1830	St. Clair.....	May 8, 1865	Belleville
William L. D. Ewing, Dem ³	Aug. 31, 1795	Logan County, Ky.....	Nov. 17, 1834	Fayette.....	Mar. 25, 1846	Springfield
Joseph Duncan, Dem.....	Feb. 22, 1794	Paris, Ky.....	Dec. 3, 1834	Morgan.....	Jan. 15, 1844	Jacksonville
Thomas Carlin, Dem.....	July 18, 1789	Fayette County, Ky.....	Dec. 7, 1838	Greene.....	Feb. 14, 1852	Carrollton
Thomas Ford, Dem.....	Dec. 5, 1800	Uniontown, Pa.....	Dec. 9, 1842	Ogle.....	Nov. 3, 1850	Peoria
Augustus C. French, Dem ⁴	Aug. 2, 1808	Hill, N. H.....	(Dec. 8, 1846) Jan. 8, 1849	Crawford.....	Sept. 4, 1864	Lebanon
Joel Aldrich Matteson, Dem.....	Aug. 8, 1803	Watertown, N. Y.....	Jan. 10, 1853	Will.....	Jan. 31, 1873	Chicago
William H. Bissell, Rep ⁵	Apr. 25, 1811	Painted Post, N. Y.....	Jan. 12, 1857	Monroe.....	Mar. 18, 1860	Springfield
John Wood, Rep.....	Dec. 20, 1798	Moravia, N. Y.....	Mar. 21, 1860	Adams.....	June 11, 1880	Quincy
Richard Yates, Rep.....	Jan. 18, 1815	Warsaw, Ky.....	Jan. 14, 1861	Morgan.....	Nov. 27, 1873	St. Louis, Mo.
Richard J. Oglesby, Rep.....	July 25, 1824	Oldham County, Ky.....	Jan. 16, 1865	Macon.....	Apr. 24, 1899	Elkhart
John M. Palmer, Rep.....	Sept. 13, 1817	Eagle Creek, Ky.....	Jan. 11, 1869	Macoupin.....	Sept. 25, 1900	Springfield
Richard J. Oglesby, Rep ⁶	July 25, 1824	Oldham County, Ky.....	Jan. 13, 1873	Macou.....	Apr. 24, 1899	Elkhart
John L. Beveridge, Rep.....	July 6, 1824	Greenwich, N. Y.....	Jan. 23, 1873	Cook.....	May 3, 1910	Hollywood, Calif.
Shelby Moore Cullom, Rep ⁷	Nov. 22, 1829	Wayne County, Ky.....	(Jan. 8, 1877) Jan. 10, 1881	Sangamon.....	Jan. 28, 1914	Washington
John M. Hamilton, Rep.....	May 28, 1847	Union County, Ohio.....	Feb. 6, 1883	McLean.....	Sept. 23, 1905	Chicago
Richard J. Oglesby, Rep.....	July 25, 1824	Oldham County, Ky.....	Jan. 30, 1885	Macon.....	Apr. 24, 1899	Elkhart
Joseph W. Fifer, Rep.....	Oct. 28, 1840	Staunton, Va.....	Jan. 14, 1889	McLean.....	Aug. 6, 1938	Bloomington
John P. Altgeld, Dem.....	Dec. 30, 1847	Felters, Germany.....	Jan. 10, 1893	Cook.....	Mar. 12, 1902	Joliet
John R. Tancoer, Rep.....	Apr. 4, 1844	Warrick County, Ind.....	Jan. 11, 1897	Clay.....	May 23, 1901	Springfield
Richard Yates, Rep.....	Dec. 12, 1860	Jacksonville.....	Jan. 14, 1901	Morgan.....	Apr. 11, 1936	Springfield
Charles S. Deneen, Rep.....	May 4, 1863	Edwardsville.....	(Jan. 9, 1905) Jan. 18, 1909	Cook.....	Feb. 5, 1940	Chicago
Edward F. Dunne, Dem.....	Oct. 12, 1853	Waterville, Conn.....	Feb. 3, 1913	Cook.....	May 24, 1937	Chicago
Frank O. Lowden, Rep.....	Jan. 26, 1861	Sunrise, Minn.....	Jan. 8, 1917	Ogle.....	Mar. 20, 1943	Tucson, Ariz.
Len Small, Rep.....	June 16, 1862	Kankakee.....	(Jan. 10, 1921) Jan. 12, 1925	Kankakee.....	May 17, 1936	Kankakee
Louis L. Emmerson, Rep.....	Dec. 27, 1863	Albion.....	Jan. 14, 1929	Jefferson.....	Feb. 4, 1941	Mt. Vernon
Henry Horner, Dem ⁸	Nov. 30, 1879	Chicago.....	(Jan. 9, 1933) Jan. 4, 1937	Cook.....	Oct. 6, 1940	Winnetka
Jobo H. Stelle, Dem.....	Aug. 10, 1891	McLeansboro.....	Oct. 6, 1940	Hamilton.....		
Dwight H. Green, Rep.....	Jan. 9, 1897	Ligonier, Ind.....	(Jan. 13, 1941) Jan. 8, 1945	Cook.....		
Adlai E. Stevenson, Dem.....	Feb. 5, 1900	Los Angeles, Calif.....	Jan. 10, 1949	Lake.....		

¹ Territorial governor, 1809-1818. ² Governor Reynolds resigned November 17, 1834, to become representative in Congress; succeeded by William L. D. Ewing. ³ W. L. D. Ewing was acting Lieutenant Governor and became Governor during the interim between Governor John Reynolds's resignation and election to Congress and the election of Governor Joseph Duncan. ⁴ Governor French was re-elected under the Constitution of 1845. ⁵ Governor Bissell dies March 18, 1860; succeeded by John Wood, Lieutenant Governor. ⁶ Governor Oglesby resigned January 23, 1873, to become U.S. Senator; succeeded by John L. Beveridge, Lieutenant Governor. ⁷ Governor Cullom resigned February 8, 1883, to become U.S. Senator; succeeded by John M. Hamilton, Lieutenant Governor. ⁸ Governor Horner died October 6, 1940; succeeded by John H. Stelle, Lieutenant Governor.

Roster of State Officers

UNITED STATES SENATORS FROM ILLINOIS

Name	Term of service	Residence	Remarks
Ninian Edwards, Dem	1818-1819	Kaskaskia	
Jesse B. Thomas, Dem	1818-1823	Kaskaskia	
Ninian Edwards, Dem	1819-1824	Edwardsville	Own successor. Resigned 1824.
Jesse B. Thomas, Dem	1823-1829	Edwardsville	Own successor.
John McLean, Dem	1824-1825	Shawneetown	Vice Edwards, resigned.
Elias Kent Kane, Dem	1825-1831	Kaskaskia	To succeed McLean.
John McLean, Dem	1829-1830	Shawneetown	Died Oct. 14, 1830.
David J. Baker, Dem	Nov. 12-Dec. 11, 1830	Kaskaskia	Appointed, vice McLean, deceased.
John M. Robinson, Dem	1830-1835	Carmi	To succeed Baker.
Elias Kent Kane, Dem	1831-1835	Kaskaskia	Own successor. Died Dec. 12, 1835.
John M. Robinson, Dem	1835-1841	Carmi	Own successor.
William L. D. Ewing, Dem	1835-1837	Vandalia	Vice Kane, deceased.
Richard M. Young, Dem	1837-1843	Jonesboro	To succeed Ewing.
Samuel McRoberts, Dem	1841-1843	Waterloo	Vice Robinson. Died Mar. 22, 1843.
Sidney Breese, Dem	1843-1849	Carlyle	To succeed Young.
James Semple, Dem	1843-1847	Alton	Appointed, vice McRoberts deceased.
Stephen A. Douglas, Dem	1847-1853	Quincy	To succeed Semple.
James Shields, Dem	1849-1855	Springfield	To succeed Breese.
Stephen A. Douglas, Dem	1853-1859	Chicago	Own successor.
L. Trumbull, Anti-Neb., Dem.	1855-1861	Belleville	To succeed Shields.
Stephen A. Douglas, Dem	1859-1861	Chicago	Own successor. Died June 3, 1861.
Lyman, Trumbull, Rep	1861-1867	Chicago	Own successor.
Orville H. Browning, Rep	1861-1863	Quincy	Appointed, vice Douglas.
William A. Richardson, Dem	1863-1865	Quincy	To succeed Browning.
Richard Yates, Rep	1865-1871	Jacksonville	To succeed Richardson.
Lyman Trumbull, Rep	1867-1873	Chicago	Own successor.
John A. Logan, Rep	1871-1877	Chicago	To succeed Yates.
Richard J. Oglesby, Rep	1873-1879	Decatur	To succeed Trumbull.
David Davis, Ind	1877-1883	Bloomington	To succeed Logan.
John A. Logan, Rep	1879-1885	Chicago	To succeed Oglesby.
Shelby M. Cullom, Rep	1883-1889	Springfield	To succeed Davis.
John A. Logan, Rep	1885-1886	Chicago	Died Dec. 26, 1886.
Charles B. Farwell, Rep	1887-1891	Chicago	Vice Logan, deceased.
Shelby M. Cullom, Rep	1889-1895	Springfield	To succeed himself.
John M. Palmer, Dem	1891-1897	Springfield	To succeed Farwell.
Shelby M. Cullom, Rep	1895-1901	Springfield	To succeed himself.
William E. Mason, Rep	1897-1903	Chicago	To succeed Palmer.
Shelby M. Cullom, Rep	1901-1907	Springfield	To succeed himself.
Albert J. Hopkins, Rep	1903-1909	Aurora	To succeed Mason.
Shelby M. Cullom, Rep	1907-1913	Springfield	To succeed himself.
*William Lorimer, Rep	1909-1912	Chicago	To succeed Hopkins.
James Hamilton Lewis, Dem	1913-1919	Chicago	To succeed Cullom.
Lawrence Y. Sherman, Rep	1913-1915	Springfield	In place of Lorimer.
Lawrence Y. Sherman, Rep	1915-1921	Springfield	To succeed himself.
Medill McCormick, Rep	1919-1925	Chicago	To succeed Lewis.
William B. McKinley, Rep	1921-1927	Champaign	To succeed Sherman.
Charles S. Deneen, Rep	1925-1931	Chicago	To succeed McCormick.
†Frank L. Smith, Rep	1927-	Dwight	To succeed McKinley.
Otis F. Glenn, Rep	1928-1933	Murphysboro	In place of Frank L. Smith.
James Hamilton Lewis, Dem	1931-1937	Chicago	To succeed Deneen.
William H. Dieterich, Dem	1933-1939	Beardstown	To succeed Glenn.
James Hamilton Lewis, Dem	1937-1939	Chicago	Died April 9, 1939.
Scott W. Lucas, Dem	1939-1945	Havana	To succeed Dieterich.
James M. Slattery, Dem	1939-1940	Chicago	Appointed; vice Lewis, deceased.
C. Wayland Brooks, Rep	1940-1943	Chicago	Elected to fill Lewis term.
C. Wayland Brooks, Rep	1943-1949	Chicago	
Scott W. Lucas, Dem	1945-1951	Havana	
Paul H. Douglas, Dem	1949-1955	Chicago	
Everett McKinley Dirksen, Rep.	1951-1957	Pekin	

* Unseated, election being declared illegal by Senate.

† Refused his seat by action of the Senate.

FARMING FIGURES

NUMBER OF SHRUBS OR PLANTS FOR AN ACRE

Dis- tance apart	No. of Plants	Dis- tance apart	No. of Pl'ts	Dis- tance apart	No. of Pl'ts
3 x3 in	696,960	4 x4 ft	2,722	13 x13 ft	257
4 x4 "	392,040	4½ x4½ "	2,151	14 x14 "	222
6 x6 "	174,240	5 x1 "	8,712	15 x15 "	193
9 x9 "	77,440	5 x2 "	4,356	16 x16 "	170
1 x1 ft	43,560	5 x3 "	2,904	16½ x16½ "	160
1½ x1½ "	19,360	5 x4 "	2,178	17 x17 "	150
2 x1 "	21,780	5 x5 "	1,742	18 x18 "	134
2 x2 "	10,890	5½ x5½ "	1,417	19 x19 "	120
2½ x2½ "	6,960	6 x6 "	1,210	20 x20 "	108
3 x1 "	14,520	6½ x6½ "	1,031	25 x25 "	69
3 x2 "	7,260	7 x7 "	881	30 x30 "	48
3 x3 "	4,840	8 x8 "	680	33 x33 "	40
3½ x3½ "	3,555	9 x9 "	537	40 x40 "	27
4 x1 "	10,890	10 x10 "	435	50 x50 "	17
4 x2 "	5,445	11 x11 "	360	60 x60 "	12
4 x3 "	3,630	12 x12 "	302	66 x66 "	9

SUITABLE DISTANCE FOR PLANNING

Apples—Standard.....	25—35 ft. apart each way
Apples—Dwarf (bushes) .	10 " " " "
Pears—Standard.....	10—20 " " " "
Pears—Dwarf.....	10 " " " "
Cherries—Standard....	18—20 " " " "
Cherries—Dukes &	
Morrellos.....	16—18 " " " "
Plums—Standard.....	16—20 " " " "
Peaches.....	16—18 " " " "
Apricots.....	16—18 " " " "
Quinces.....	10—12 " " " "
Currants.....	3—4 " " " "
Gooseberries.....	3—4 " " " "
Raspberries.....	3—5 " " " "
Blackberries.....	6—7 " " " "
Grapes.....	8—12 " " " "

To estimate the number of plants required for an acre at any given distance, multiply the distance between the rows by the distance between the plants, which will give the number of square feet allotted to each plant and divide the number of square feet in an acre (43,560) by this number. The quotient will be the number of plants required.

QUANTITY OF SEEDS REQUIRED PER ACRE

Wheat.....	1½ to 2 bu.	Carrots.....	2 lbs.
Rye.....	1½ "	Rutabagas....	¾ "
Oats.....	3 "	Millet.....	½ bu.
Barley.....	2 "	Clover, white..	4 qts.
Peas.....	2 to 3 "	Clover, red....	8 "
White Beans. 1½	"	Timothy.....	6 "
Buckwheat.. ½	"	Orchard Grass. 2	bu.
Corn, broad-		Red top.....	1 to 2 pks.
cast.....	4 "	Blue Grass....	2 bu.
Corn in drills. 2	to 3 "	Mixedlawn	
Corn in hills. 4	to 8 qts.	Grass.....	1 to 2 "
Beets.....	3 lbs.	Tobacco.....	27 oz.

MINIMUM WEIGHTS OF PRODUCE

The following are minimum weights of certain articles of produce according to the laws of the United States:

Per Bushel	Per Bushel		
Wheat.....	60 lbs.	Turnips.....	55 lbs.
Corn, in the ear..	70 "	Dried Peaches..	33 "
Corn, shelled....	56 "	Dried Apples...	26 "
Rye.....	56 "	Clover Seed....	60 "
Buckwheat.....	48 "	Flax Seed.....	56 "
Barley.....	48 "	Millet Seed....	50 "
Oats.....	32 "	Timothy Seed..	45 "
Peas.....	60 "	Blue Grass Seed.	44 "
White Beans....	60 "	Hemp Seed....	44 "
Castor Beans...	46 "	Corn Meal.....	48 "
White Potatoes.	60 "	Ground Peas...	24 "
Sweet Potatoes.	55 "	Malt.....	34 "
Onions.....	57 "	Bran.....	20 "

GRAIN MEASURE.

To find the capacity of a Bin or Wagon-bed; multiply the cubic feet by 8 (tenths). For great accuracy, add ½ of a bushel for every 100 cubic feet.

To find the cubic ft., multiply the length, width and depth together.

Find the capacity of a Bin 4 ft. wide, 5 ft. deep, and 15 ft. long.

To get the exact answer 1 bu. is added for the 300 cubic ft.

$$4 \times 5 \times 15 = 300 \text{ cubic ft.}$$

$$\underline{ .8}$$

Ans. 240.0 bus.

$$240 + 1 = 241 \text{ bus. exact ans.}$$

How many bus. will a Wagon-bed hold, 10 ft. long, 3 ft. wide, 18 in. or 1½ ft. deep?

A Bed 10 ft. long, 3 ft. wide will hold 2 bu. for every in. in depth.

$$1 \frac{1}{2} \times 3 \times 10 = 45 \text{ cubic feet}$$

$$\underline{ .8}$$

Ans. 36.0 bus.

EAR CORN MEASURE.

To find the contents of a Corn crib; multiply the cubic feet by 4 and divide the product by 9*.

Find the contents of a Corn crib 18 ft. long, 7 ft. wide and 8 ft. high.

*NOTE—This allows 2½ cubic ft. for a bu. It is the rule most generally used, and will hold out in ordinary good corn, even if measured at the time it is cribbed.

$$7 \times 8 \times 18 = 1008 \text{ cubic feet}$$

$$\underline{ 4}$$

$$9)4032$$

Ans. 448 bus.

TWO SIMPLE RULES FOR FINDING THE CAPACITY OF ROUND BINS, IN BUSHELS.

Where the dimensions measure exactly in feet; multiply the diameter by the diameter, multiply by the depth, multiply by .63.

Where the dimensions measure in inches; multiply the diameter by the diameter, multiply by the depth, multiply by .000365.

TO FIND THE QUANTITY OF GRAIN WHEN HEAPED ON THE FLOOR IN THE FORM OF A CONE.

Square the depth and square the slant height, in inches. Take their difference and multiply by the depth, in inches. Multiply this product by .00048. The result will be the contents, in bushels.

TO FIND THE QUANTITY OF GRAIN WHEN HEAPED AGAINST A STRAIGHT WALL.

Square one-half of the depth and proceed as in the previous rule.

SEED PLANTING TABLES

(Compiled from Reports of the U. S. Department of Agriculture)

NEW ENGLAND

Kind of Crop	Date of Planting	Best Soil	Amount of Seed per Acre	Wks. to Mature
Corn	May 10 to 30	Sandy or clay loam	8 to 12 qts.	14-17
Wheat	Fall or Spring	Clay loam	2 bush	20
Oats	April to May	Strong loam	2 to 3 bush	11-15
Barley	April to June 20	Strong loam	2 to 3 bush	10-15
Rye	April to May, Sept.	Medium loam	5 to 6 pecks	40
Buckwheat	June 1 to 20	Light loam	1 to 1¼ bush	10-15
White Beans	May to June	Sandy loam	8 to 16 qts.	8-14
Potatoes	April 15 to May 1	Rich loam	8 to 20 bush	12-20
Turnips	July 1 to August 3	Sandy loam	1 lb.	10
Mangels	April 15 to May 5	Strong, heavy loam	4 to 6 lbs.	17-22
Tobacco	Seed bed April	Sandy loam		9-12
Hay				

MIDDLE STATES

Corn	April 20 to May 30	Medium loam	6 to 8 qts.	16-18
Wheat	Sept. 20 to Oct. 20	Loam	2 bush	41-43
Oats	March to May	Moist clay loam	2 to 2½ bush	16-17
Barley	March to May	Clay loam	2 to 2½ bush	13-16
Rye	Sept. 1 to Oct. 1	Sand or gravel loam	1½ bush	40-43
Buckwheat	June to July	Loam	½ to 1½ bush	8-10
White Beans	May to June	Sandy loam	1½ bush	13-14
Potatoes	March to May	Loam	8 to 15 bush	14-22
Sweet Potatoes	May to June	Sandy loam	10 to 12 bush	10-15
Cabbage	March to July	Clay or sandy loam	4 to 8 oz.	8-15
Turnips	July	Loam	2 to 5 lbs.	10-12
Mangels	May	Loam	10 to 15 bush	15-18
Flax	May	Limestone loam	20 qts.	8-10
Tobacco	Seed bed March	Sandy loam		15-20
Hay, timothy	Aug. to Oct.	Clay loam	6 to 8 qts.	
Hay, clover	Feb. to April	Clay loam	6 qts.	

CENTRAL AND WESTERN STATES

Kind of Crop	Date of Planting	Best Soil	Amount of Seed per Acre	Wks. to Mature
Corn	April 1 to June 1	Black or sandy loam	6 qts.	16-20
Wheat	Fall or Spring	Strong loam	2 bush	40-42
Oats	April 1 to May 1	Clay loam	2 to 3 bush	12-14
Barley	Fall or Spring	Clay loam	2 bush	11-13
Rye	Sept. 1 to 30	Light loam	1 to 2 bush	35-40
Buckwheat	June	Clay loam	1 to 2 bush	10-12
White Beans	May 10 to June 10	Clay loam	1½ bush	12
Potatoes	Mar. 15 to June 1	Sandy loam	5 to 10 bush	10-20
Turnips	July 15 to Aug. 30	Loam or muck	1 to 6 lbs.	10-16
Mangels	April 1 to May 15	Sandy loam	6 to 8 lbs.	22-24
Flax	Mar. 15 to May 15	Loam	2 to 3 pecks	15-20
Tobacco	Seed bed March	Sandy loam	Oz. to 6 sq. rd.	15-18
Hay	April to May	Clay loam	8 to 15 lbs.	

SOUTHERN STATES

Cotton	Feb. to May 15	Sandy loam	1 to 3 bush	20-30
Corn	Feb. to June	Rich loam	8 qts.	18-20
Wheat	Sept. to Nov.	Clay loam	2 bush	43
Oats	Feb., May, Sept.	Clay loam	2½ bush	17
Barley	April to May	Clay loam	2½ bush	17
Rye	Sept. to Oct.	Clay loam	1½ bush	43
White Beans	March to May	Light loam	1 to 2 bush	7-8
Cabbage	Oct., Mar. to May	Light loam	4 to 8 oz.	14
Watermelons	Mar. 1 to May 10	Rich, light loam	2 to 7 lbs.	16-20
Onions	Feb. 1 to Apr. 10	Loam or muck		16-24
Potatoes	Jan., Feb. to April	Light, loose loam	8 to 10 bush	11-15
Sweet Potatoes	May to June	Sandy loam	10 to 12 bush	12-15
Pumpkins	April 1 to May 1	Rich, light loam	4 to 7 lbs.	17-20
Tomatoes	Jan. 1 to Feb. 19	Rich, sandy loam	4 to 9 oz.	14-20
Turnips	Feb., Aug., April	Rich, light loam	2 to 6 lbs.	8-12
Tobacco	Seed bed March	Sandy loam	Oz. to 6 sq. rd.	18-20
Cow Peas	May 1 to July 15	Sandy loam	2 to 5 pecks	6-8

NUMBER OF CHICKENS - DAIRY CATTLE - ALL CATTLE - HOGS

ILLINOIS - 102 Counties

Source: Based on 1953 Data

USDA

County	Number Chickens	Number Dairy Cattle	Number All Cattle	Number Hogs
Adams	243,700	15,700	57,800	140,200
Alexander	34,900	1,100	4,300	5,700
Bond	192,000	7,800	23,900	40,000
Boone	117,300	19,800	45,900	32,100
Brown	86,900	2,700	16,300	58,000
Bureau	296,300	13,700	92,800	187,500
Calhoun	89,900	2,800	11,100	31,000
Carroll	185,200	13,900	67,900	100,600
Cass	89,900	3,600	18,000	34,000
Champaign	292,200	11,400	53,900	60,500
Christian	201,700	7,000	37,300	79,100
Clark	230,100	6,500	23,200	36,800
Clay	290,300	5,300	20,800	19,700
Clinton	339,900	13,200	27,800	26,100
Coles	159,300	5,200	23,600	46,600
Cook	234,600	12,500	27,700	42,400
Crawford	191,200	4,800	21,500	31,700
Cumberland	201,800	5,800	16,900	19,300
DeKalb	236,900	13,600	93,600	163,400
DeWitt	105,600	4,100	26,400	41,900
Douglas	138,100	3,200	16,900	22,300
DuPage	171,300	8,300	21,700	24,200
Edgar	162,800	7,400	33,100	59,900
Edwards	148,800	2,100	12,900	31,500
Effingham	332,800	12,100	28,200	17,500
Fayette	385,800	11,500	32,400	25,300
Ford	226,000	5,300	31,100	46,400
Franklin	156,900	4,600	14,900	15,800
Fulton	209,500	9,600	64,800	149,500
Gallatin	116,600	2,000	10,600	19,600
Greene	131,200	6,400	36,800	24,100
Grundy	136,100	4,900	26,000	18,100
Hamilton	263,400	4,700	14,600	18,600
Hancock	237,900	12,100	64,800	149,500
Hardin	44,300	1,900	8,700	5,600
Henderson	74,100	3,800	30,900	91,600
Henry	353,300	13,900	101,400	288,000
Iroquois	534,200	13,500	61,500	71,000
Jackson	172,100	7,600	22,100	23,200
Jasper	385,800	6,000	23,900	33,400
Jefferson	311,700	7,200	24,000	28,200
Jersey	121,500	5,500	22,600	47,000
Jo Daviess	247,800	97,100	69,600	83,800
Johnson	102,400	3,500	16,700	11,300
Kane	192,400	27,500	83,900	59,900
Kankakee	258,000	9,900	34,900	35,500
Kendall	138,400	4,600	31,400	52,600
Knox	203,800	9,600	70,200	165,700

County	Number Chickens	Number Dairy Cattle	Number All Cattle	Number Hogs
Lake	187,700	13,400	33,200	25,400
LaSalle	380,000	18,500	102,600	114,300
Lawrence	116,800	2,700	11,600	17,100
Lee	233,600	14,700	79,900	83,800
Livingstone	586,800	14,000	62,900	61,600
Logan	207,400	7,400	37,000	54,500
McDonough	143,900	7,900	52,500	149,500
McHenry	246,300	46,400	89,300	38,700
McLean	399,600	17,100	99,600	150,300
Macon	165,900	6,200	34,100	39,200
Macoupin	298,900	16,100	57,600	102,100
Madison	349,900	18,600	46,000	53,100
Marion	269,000	6,400	24,300	19,300
Marshall	147,000	5,200	30,200	62,200
Mason	94,300	3,600	17,900	22,400
Massac	92,500	2,500	12,700	14,400
Menard	98,000	3,000	21,300	45,400
Mercer	151,000	6,300	51,500	198,100
Monroe	248,400	4,000	11,400	29,200
Montgomery	323,200	14,200	43,300	71,100
Morgan	167,700	5,400	40,500	100,100
Moultrie	120,400	5,500	17,900	15,400
Ogle	302,000	22,900	101,300	125,000
Peoria	211,100	8,200	42,600	84,600
Perry	169,900	6,100	17,800	20,100
Piatt	118,700	4,900	24,400	38,200
Pike	189,500	8,200	56,600	176,200
Pope	62,400	2,500	11,600	3,500
Pulaski	71,900	2,500	10,500	16,500
Putnam	45,600	1,900	13,700	25,900
Randolph	241,900	11,400	32,000	36,400
Richland	208,900	5,200	17,300	14,100
Rock Island	168,100	7,200	39,500	103,600
St. Clair	302,900	10,200	26,500	43,100
Saline	152,800	3,100	15,800	16,300
Sangamon	194,400	8,300	52,000	116,100
Schuyler	101,200	5,500	23,400	62,600
Scott	80,200	2,100	14,700	54,100
Shelby	346,900	13,400	40,500	49,600
Stark	84,800	3,000	27,200	85,300
Stephenson	373,200	38,700	93,600	125,000
Tazewell	182,800	10,300	45,500	61,500
Union	104,600	6,000	17,600	16,500
Vermilion	267,100	8,000	42,200	76,800
Wabash	78,400	1,600	8,400	14,000
Warren	124,000	6,100	60,400	192,400
Washington	274,600	12,800	27,400	19,100
Wayne	416,300	8,900	32,000	33,100
White	166,900	2,900	15,600	32,400
Whiteside	313,400	20,100	81,600	135,600
Will	305,000	14,500	48,300	33,900
Williamson	115,500	4,600	14,200	10,800
Winnebago	179,500	19,600	66,100	67,100
Woodford	188,500	7,900	43,800	51,700
STATE TOTAL	20,948,000	931,000	3,869,000	6,297,000

Population of the United States — 1950 Census

United States	150,697,361	Amsterdam, N.Y.	32,240	Cicero, Ill.	67,544	Fort Worth, Tex.	278,778
<i>By division and States;</i>		Anderson, Ind.	46,820	Cincinnati, Ohio	503,998	Framing'am, Mass.	28,086
New England:		Ann Arbor, Mich.	48,251	Clarksburg, W.Va.	32,014	Fresno, Calif.	91,669
Maine	913,774	Anniston, Ala.	31,066	Cleveland, Ohio	914,808	Gadsden, Ala.	55,725
New Hampshire	533,242	Appleton, Wisc.	34,010	Cleveland Hts., O.	59,141	Gainesville, Fla.	26,861
Vermont	377,747	Arlington, Mass.	44,353	Clifton, N. J.	64,511	Galesburg, Ill.	31,425
Massachusetts	4,690,514	Asheville, N.C.	53,000	Clinton, Iowa	30,379	Galveston, Texas	66,568
Rhode Island	791,896	Ashland, Kentucky	31,131	Colo. Spr's., Colo.	45,472	Garfield, N. J.	27,550
Connecticut	2,007,280	Athens, Georgia	28,180	Columbia, Mo.	31,994	Gary, Indiana	133,911
Middle Atlantic		Atlanta, Ga.	331,314	Columbia, S. C.	86,914	Glendale, Calif.	95,702
New York	14,830,192	Atlantic City, N.J.	61,657	Columbus, Ga.	79,611	Gloucester, Mass.	25,167
New Jersey	4,835,329	Auburn, N. Y.	36,722	Columbus, Ohio	375,901	Grand Forks, N.D.	26,836
Pennsylvania	10,493,012	Augusta, Ga.	71,508	Compton, Calif.	47,991	Grd. Bpds., Mich.	176,515
East North Central		Aurora, Ill.	59,576	Concord, N. H.	27,988	Granite City, Ill.	29,465
Ohio	7,946,627	Austin, Texas	132,459	Corp's Christi, T.	108,287	Grt. Falls, Mont.	39,214
Indiana	3,934,224	Bakersfield, Calif.	34,784	Cncl. Bluffs, Iowa	45,429	Green Bay, Wisc.	52,735
Illinois	8,712,176	Baltimore, Md.	949,708	Covington, Ky.	64,452	Greensboro, N. C.	74,389
Michigan	6,371,766	Bangor, Maine	31,558	Cranston, R. I.	55,060	Greenville, Miss.	29,936
Wisconsin	3,434,575	Barberton, Ohio	27,820	Croberland Md.	37,679	Greenville, Conn.	40,835
West North Central		Baton Rouge, La.	125,629	Cuyahoga Fls., N.Y.	29,195	Greenville, S. C.	58,161
Minnesota	2,982,483	Battle Crk., Mich.	48,666	Dallas, Texas	434,462	Hackensack, N. J.	29,219
Iowa	2,621,073	Bay City, Mich.	52,523	Danville, Ill.	37,864	Hagerstown, Md.	36,260
Missouri	3,954,653	Bayonne, N. J.	77,203	Danville, Va.	35,066	Hamden, Conn.	29,715
North Dakota	619,636	Beaumont, Texas	94,011	Davenport, Iowa	74,549	Hamilton, N. J.	41,156
South Dakota	652,749	Belleville, Ill.	32,721	Dayton, Ohio	243,872	Hamilton, Ohio	57,951
Nebraska	1,325,510	Belleville, N. J.	32,019	Daytona Beh., Fla.	30,187	Hammond, Ind.	87,594
Kansas	1,905,299	Bellingham, Wash.	34,112	Dearborn, Mich.	94,994	Hamtramck, Mich.	43,355
South Atlantic		Belmont, Mass.	27,381	Decatur, Ill.	66,269	Harrisburg, Pa.	89,544
Delaware	318,085	Belolt, Wisc.	29,590	Denver, Colo.	415,786	Hartford, Conn.	177,397
Maryland	2,343,001	Berkeley, Calif.	113,805	Des Moines, Iowa	177,965	Hattiesb'g, Miss.	29,474
Dis. of Columbia	802,178	Berwyn, Ill.	51,280	Detroit, Mich.	1,849,568	Haverhill, Mass.	47,280
Virginia	3,318,680	Bessemer, Ala.	28,445	Dubuque, Iowa	49,671	Hazleton, Pa.	35,491
West Virginia	2,005,552	Bethlehem, Pa.	66,340	Duluth, Minn.	104,511	Hempstead, N. Y.	29,135
North Carolina	4,061,929	Beverly, Mass.	28,884	Durham, N. C.	71,311	Hi'l'd Park, Mich.	46,393
South Carolina	2,117,027	Beverly Hills, Cal.	29,032	E. R'k's'ld, Cal.	38,177	High Point, N.C.	39,973
Georgia	3,444,578	Billings, Montana	31,834	E. Chicago, Ind.	54,263	Hoboken, N. J.	50,676
Florida	2,771,305	Biloxi, Miss.	37,425	E. Cleveland, O.	40,047	Holyoke, Mass.	54,661
East South Central		Binghamton, N.Y.	80,674	Easton, Pa.	35,632	Hot Springs, Ark.	29,307
Kentucky	2,944,806	Birmingham, Ala.	326,037	E. Hartford, Conn.	29,933	Houston, Texas	596,163
Tennessee	3,291,718	Bloomfield, N. J.	49,307	East Orange, N.J.	79,340	H't'gt'n Pk., Cal.	29,450
Alabama	3,061,743	Bloomington, Ill.	34,163	E. Providence, R.I.	35,871	Huntington, W.Va.	86,353
Mississippi	2,178,914	Bloomington, Ind.	28,163	E. St. Louis, Ill.	82,295	Hutchinson, Kan.	33,575
West South Central		Roise City, Idaho	34,393	Eau Claire, Wisc.	36,058	Independ'ce, Mo.	39,963
Arkansas	1,909,511	Boston, Mass.	801,444	Eigin, Ill.	44,223	Indianapolis, Ind.	427,173
Louisiana	2,683,516	Bremerton, Wash.	27,678	Elizabeth, N. J.	112,817	Inglewood, Calif.	46,185
Oklahoma	2,233,351	Bridgeport, Conn.	158,709	Elkhart, Ind.	35,646	Iowa City, Iowa	27,212
Texas	7,711,194	Bristol, Conn.	35,961	Elmira, N. Y.	49,716	Irrvington, N. J.	59,201
Mountain		Brookline, Mass.	57,589	El Paso, Texas	130,485	Ithaca, N. Y.	29,257
Montana	591,024	Brockton, Mass.	62,860	Elyria, Ohio	30,397	Jackson, Mich.	51,088
Idaho	588,637	Brownsville, Tex.	36,066	Enid, Okla.	36,017	Jackson, Miss.	98,271
Wyoming	290,529	Buffalo, N. Y.	580,132	Erie, Pa.	130,803	Jackson, Tenn.	30,207
Colorado	1,325,089	Burbank, Calif.	78,577	Euclid, Ohio	41,396	Jacksonville, Fla.	204,517
New Mexico	681,187	Burlington, Iowa	30,613	Eugene, Oregon	35,879	Jamestown, N. Y.	43,354
Arizona	749,587	Burlington, Vt.	33,155	Evanson, Ill.	73,641	Jefferson City, Mo.	25,099
Utah	683,862	Butte, Montana	33,251	Evansville, Ind.	128,636	Jersey City, N. J.	299,017
Nevada	160,083	Cambridge, Mass.	120,740	Everett, Mass.	45,982	J'n's'n City, Tenn.	27,778
Pacific		Camden, N. J.	124,555	Everett, Wash.	33,849	Johnstown, Pa.	63,232
Washington	2,378,963	Canton, Ohio	116,912	Fairfield, Conn.	30,489	Joliet, Ill.	51,601
Oregon	1,521,341	Cedar Rapids, Ia.	72,296	Fairmont, W. Va.	29,346	Joplin, Mo.	38,711
California	10,586,223	Champagn, Ill.	39,563	Fall Rlver, Mass.	111,963	Kalamazoo, Mich.	57,704
Urban Places of 25,000 and over;		Charlotte, N. C.	134,042	Fargo, N. Dakota	38,256	Kankakee, Ill.	25,856
Ablene, Texas	45,570	Charl'tesville, Va.	25,969	Fayetteville, N.C.	34,915	Kannapolis, N. C.	28,448
Akron, Ohio	274,605	Charleston, S. C.	70,174	Ferndale, Mich.	29,670	Kansas City, Kan.	129,553
Alameda, Calif.	64,430	Charleston, W.Va.	73,501	Fitchburg, Mass.	42,691	Kansas City, Mo.	456,622
Albany, Ga.	31,155	Chattanooga, Tenn.	131,041	Flint, Mich.	163,143	Kearny, N. J.	39,952
Albany, N. Y.	134,995	Chelsea, Mass.	38,912	Fond du Lac, Wisc.	29,936	Kenosha, Wisc.	54,363
Albuquerque, N.M.	96,815	Chester, Pa.	66,039	Fort Dodge, Iowa	25,115	Key West, Fla.	26,433
Alexandria, La.	34,913	Cheyenne, Wyo.	31,935	Ft. Laud'd'l, Fla.	36,328	Kingston, N. Y.	28,817
Alexandria, Va.	61,738	Chicago, Ill.	3,620,962	Fort Smith, Ark.	47,942	Knoxville, Tenn.	124,769
Alhambra, Calif.	51,359	Chicopee, Mass.	49,211	Fort Wayne, Ind.	133,607	Kokomo, Indiana	33,672
Allquippa, Pa.	26,132						
Allentown, Pa.	106,756						
Alliance, Ohio	26,161						
Alton, Ill.	32,250						
Altoona, Pa.	71,177						
Amarillo, Texas	74,246						

1950 Census — Continued

Lackawanna, N.Y.	27,658	Nashua, N. H.	34,669	Poughk'psie, N. Y.	41,023	Springfield, Ohio.	78,508
La Crosse, Wisc.	47,535	Nashville, Tenn.	174,307	Providence, R. I.	248,674	Stamford, Conn.	74,283
Lafayette, Ind.	35,568	New Albany, Ind.	29,346	Provo, Utah	28,937	Steubenville, Ohio.	35,872
Lafayette, La.	33,541	Newark, N. J.	438,776	Pueblo, Colo.	63,685	Stockton, Calif.	70,853
La Grange, Ga.	25,025	Newark, Ohio	34,275	Quincy, Ill.	41,450	Superior, Wisc.	35,325
Lake Charles, La.	41,272	New B'd'd, Mass.	109,189	Quincy, Mass.	83,835	Syracuse, N. Y.	220,583
Lakeland, Fla.	30,851	New Britain, Conn.	73,726	Racine, Wisc.	71,193	Tacoma, Wash.	143,673
Lakewood, Ohio	68,071	New B'ns'w'k, N.J.	38,811	Raletgh, N. C.	65,679	Stratford, Conn.	23,428
Lancaster, Pa.	63,774	Newburgh, N. Y.	31,956	Rapid City, S.D.	25,310	Tallahassee, Fla.	27,237
Lansing, Mich.	92,129	New Castle, Pa.	48,834	Reading, Pa.	109,320	Tampa, Fla.	124,681
Laredo, Texas	51,910	New Haven, Conn.	164,443	Red'do Bch., Cal.	25,226	Taunton, Mass.	40,109
Laurel, Miss.	25,038	New K's'gt'n, Pa.	25,146	Red'w'd City, Cal.	25,544	Teaneck, N. J.	33,772
Lawrence, Mass.	80,536	New London, Conn.	30,551	Reno, Nevada	32,497	Temple, Texas	25,467
Lawton, Okla.	34,757	New Orleans, La.	570,445	Revere, Mass.	36,763	Terre Haute, Ind.	64,214
Lebanon, Pa.	28,134	Newport, Ky.	31,044	Richmond, Cal.	99,545	Toledo, Ohio	303,616
Lewiston, Maine	40,974	Newport, R. I.	37,564	Richmond, Ind.	39,539	Topeka, Kansas	78,791
Lexington, Ky.	55,534	N'p't News, Va.	42,358	Richmond, Va.	230,310	Torrington, Conn.	27,820
Lima, Ohio	50,246	New R'ch'l, N. Y.	59,725	Riverside, Calif.	46,764	Trenton, N. J.	123,009
Lincoln, Nebr.	98,884	Newton, Mass.	81,994	Roanoke, Va.	91,921	Troy, N. Y.	72,311
Lincoln Pk., Mich.	29,310	N. Y. C., N. Y.	7,891,957	Rochester, Minn.	29,885	Tucson, Ariz.	45,454
Linden, N. J.	30,644	N'g'ra Fls., N. Y.	90,872	Rochester, N. Y.	332,488	Tulsa, Okla.	182,740
Little Rock, Ark.	102,213	Norfolk, Va.	213,513	Rockford, Ill.	92,927	Tuscaloosa, Ala.	46,396
Lockport, N. Y.	25,133	Norman, Okla.	27,006	Rock Island, Ill.	48,710	Tyler, Texas	38,968
Long Bch., Cal.	250,767	Norristown, Pa.	38,126	R'ky Mt., N. C.	27,697	Union City, N.J.	55,537
Lorain, Ohio	51,202	Nor'h'pt'n, Mass.	29,063	Rome, Ga.	29,615	Union, N. J.	38,004
Los Ang., Cal.	1,970,358	N. Bergen, N. J.	41,560	Rome, N. Y.	41,682	Univ'ty City, Mo.	39,892
Louisville, Ky.	369,129	N. Lit. Rk., Ark.	44,097	Roswell, N. Mex.	25,738	Utica, N. Y.	101,531
Lowell, Mass.	97,249	Norwalk, Conn.	49,460	Royal Oak, Mich.	46,898	Vallejo, Calif.	26,038
Lubbock, Texas	71,747	Norwood, Ohio	35,001	Sacramento, Cal.	137,572	Val'y Str'm, N.Y.	26,354
Lynchburg, Va.	47,727	Nutley, N. J.	26,992	Saginaw, Mich.	92,918	Vancouver, Wash.	41,664
Lynn, Mass.	99,738	Oakland, Calif.	384,575	St. Cloud, Minn.	28,410	Vicksburg, Miss.	27,948
Lynwood, Cal.	25,823	Oak Park, Ill.	63,529	St. Joseph, Mo.	78,588	Waco, Texas	84,706
Macon, Ga.	70,252	Oak Ridge, Tenn.	30,229	St. Louis, Mo.	856,796	Waltham, Mass.	47,187
Madison, Wls.	96,056	Odessa, Texas	29,495	St. Paul, Minn.	311,349	Warren, Ohio	49,856
Malden, Mass.	59,804	Ogden, Utah	57,112	St. P't'sb'g, Fla.	96,738	Warwick, R. I.	43,028
Manchester, Conn.	34,116	Okla. City, Okla.	243,504	Salem, Mass.	41,880	Washington, D.C.	802,178
Manchester, N. H.	82,732	Omaha, Nebr.	251,117	Salem, Oregon	43,140	Washington, Pa.	26,280
Manitowoc, Wisc.	27,598	Orange, N. J.	38,037	Salina, Kansas	26,176	Waterbury, Conn.	104,477
Mansfield, Ohio	43,564	Orlando, Fla.	52,367	S't Lk. City, U.	182,121	Waterloo, Iowa	65,198
Maplewood, N. J.	25,201	Oshkosh, Wisc.	41,084	San Angelo, Tex.	52,093	Watertown, N. Y.	34,350
Marion, Indiana	30,081	Ottumwa, Iowa	31,570	San Antonio, Tex.	408,442	Watertown, Mass.	37,329
Marion, Ohio	33,817	Ouwensboro, Ky.	33,651	San Bern'do, Cal.	63,058	Waukegan, Ill.	38,946
Mason City, Iowa	27,980	Paducah, Ky.	32,828	San Diego, Cal.	334,387	Wausau, Wisc.	30,414
Massillon, Ohio.	29,594	Palo Alto, Calif.	25,475	Sandusky, Ohio	29,375	Wauwatosa, Wisc.	33,324
Maywood, Ill.	27,473	Panama City, Fla.	25,814	San Fr'nc'co, Cal.	775,357	West Allis, Wisc.	42,959
McKeesport, Pa.	51,502	P'k'sb'g, W. Va.	29,684	San Jose, Calif.	95,280	W. Hartford, Conn.	44,402
Medford, Mass.	66,113	Parma, Ohio	28,897	San Leandro, Cal.	27,542	W. Haven, Conn.	32,010
Melrose, Mass.	26,988	Pasadena, Calif.	104,577	San Mateo, Calif.	41,782	W. N. Y., N. J.	37,683
Memphis, Tenn.	396,000	Passaic, N. J.	57,702	Santa Ana, Calif.	45,533	W. Orange, N. J.	28,605
Meriden, Conn.	44,088	Paterson, N. J.	139,336	Santa B'b'ra, Cal.	44,913	W. P'm Bch., Fla.	43,162
Meridian, Miss.	41,893	Pawtucket, R. I.	81,436	Santa Fe, N. M.	27,998	Weymouth, Mass.	32,690
Miami, Fla.	249,276	Pensacola, Fla.	43,479	Santa M'ica, Cal.	71,595	Wheeling, W. Va.	58,891
Miami Bch., Fla.	46,282	Peoria, Ill.	111,856	Savannah, Ga.	119,638	W'te Plns., N.Y.	43,466
Mich. City, Ind.	28,395	P'th Amb'y, N.J.	41,330	Schenectady, N.Y.	91,785	Wichita, Kansas	168,279
Middletown, Conn.	29,711	Petersburg, Va.	35,054	Seranton, Pa.	125,536	Wich'a F'ts', Tex.	68,042
Middletown, Ohio.	33,695	Phila., Pa.	2,071,605	Seattle, Wash.	467,591	Wilkes-Barre, Pa.	76,826
Milford, Conn.	26,870	Phoenix, Ariz.	106,818	Shaker Heights, O.	28,223	Wilkinsburg, Pa.	31,418
Millwaukee, Wisc.	637,392	Pine Bluff, Ark.	37,162	Sharon, Pa.	26,454	Williamsport, Pa.	45,047
Min'apolis, Minn.	521,718	Pittsburgh, Pa.	676,806	Sheboygan, Wisc.	42,365	Wilmington, Del.	110,356
Mishawaka, Ind.	32,913	Pittsfield, Mass.	53,348	Shreveport, La.	127,206	Wilmington, N.C.	45,043
Mobile, Ala.	129,009	Plainfield, N. J.	42,366	Sloux City, Iowa.	83,991	Winona, Minn.	25,031
Moline, Ill.	37,397	Pocatello, Idaho	26,131	Sloux Falls, S.D.	52,696	W'st'n-S't'm, N.C.	87,811
Monroe, La.	38,572	Pomona, Calif.	35,405	Somerville, Mass.	102,351	Woodbridge, N. J.	35,758
Montclair, N. J.	43,927	Pontiac, Mich.	73,681	South Bend, Ind.	115,911	Woonsocket, R. I.	50,211
Montgomery, Ala.	106,525	Port Arthur, Tex.	57,530	South Gate, Calif.	51,116	Worcester, Mass.	203,486
Morg'ntown, W. Va.	25,525	Pt. Huron, Mich.	35,725	Spartanb'g, S. C.	36,795	Wyandotte, Mich.	36,846
Mt. Vernon, N. Y.	71,899	Portland, Maine	77,634	Spokane, Wash.	161,721	Yakima, Wash.	38,486
Muncie, Ind.	58,479	Portland, Oregon	373,628	Springfield, Ill.	81,628	Yonkers, N. Y.	152,798
Muskegon, Mich.	48,429	Portsmouth, Ohio.	36,798	Springfield, Mass.	162,399	York, Pa.	59,953
Muskogee, Okla.	37,289	Portsmouth, Va.	80,039	Springfield, Mo.	66,731	Youngstown, Ohio.	168,330
						Zanesville, Ohio.	40,517

BREEDING TABLES

INCUBATION AND GESTATION PERIODS

INCUBATION

Canaries.....	14 Days
Chickens.....	21 Days
Ducks.....	30 Days
Guineas.....	28 Days
Geese.....	30 Days
Striches.....	41 Days
Pheasants.....	25 Days
Pigeons.....	21 Days
Parrots.....	40 Days
Swan.....	42 Days
Turkeys.....	28 Days

GESTATION

Ass.....	12 Months
Bear.....	6 Months
Bitch.....	9 Weeks
Camel.....	11-12 Months
Cow.....	9 Months
Cat.....	8 Weeks
Deer.....	8 Months
Dromedary.....	12 Months
Dormouse.....	31 Days
Elephant.....	21 Months
Goat.....	5 Months
Guinea Pig.....	21 Days
Giraffe.....	14 Months
Lion.....	108 Days
Mare.....	11 Months
Monkey.....	7 Months
Opossum.....	26 Days
Rabbit.....	30 Days
Sheep.....	5 Months
Sow.....	16 Weeks
Squirrels and Rats.....	28 Days
Wolf and Fox.....	62 Days

GESTATION TABLE

	Average Gestation Period		Extremes (days)
	Weeks	or Days	
Sow.....	16	112	109 to 120
Ewe.....	22	150	146 to 157
Cow.....	40½	283	240 to 311
Mare.....	48½	340	307 to 412

Date of Service	Date Animal Due to Give Birth			
	Mare	Cow	Ewe	Sow
Jan. 1	Dec. 7	Oct. 11	May 31	Apr. 25
Jan. 11	Dec. 17	Oct. 21	June 10	May 5
Jan. 21	Dec. 27	Oct. 31	June 20	May 15
Jan. 31	Jan. 6	Nov. 10	June 30	May 25
Feb. 10	Jan. 16	Nov. 20	July 10	June 4
Feb. 20	Jan. 26	Nov. 30	July 20	June 14
Mar. 2	Feb. 5	Dec. 10	July 30	June 24
Mar. 12	Feb. 15	Dec. 20	Aug. 9	July 4
Mar. 22	Feb. 25	Dec. 30	Aug. 19	July 14
Apr. 1	Mar. 7	Jan. 9	Aug. 29	July 24
Apr. 11	Mar. 17	Jan. 19	Sept. 8	Aug. 3
Apr. 21	Mar. 27	Jan. 29	Sept. 18	Aug. 13
May 1	Apr. 6	Feb. 8	Sept. 28	Aug. 23
May 11	Apr. 16	Feb. 18	Oct. 8	Sept. 2
May 21	Apr. 26	Feb. 28	Oct. 18	Sept. 12
May 31	May 6	Mar. 10	Oct. 28	Sept. 22
June 10	May 16	Mar. 20	Nov. 7	Oct. 2
June 20	May 26	Mar. 30	Nov. 17	Oct. 12
June 30	June 5	Apr. 9	Nov. 27	Oct. 22
July 10	June 15	Apr. 19	Dec. 7	Nov. 1
July 20	June 25	Apr. 29	Dec. 17	Nov. 11
July 30	July 5	May 9	Dec. 27	Nov. 21
Aug. 9	July 15	May 19	Jan. 6	Dec. 1
Aug. 19	July 25	May 29	Jan. 16	Dec. 11
Aug. 29	Aug. 4	June 8	Jan. 26	Dec. 21
Sept. 8	Aug. 14	June 18	Feb. 5	Dec. 31
Sept. 18	Aug. 24	June 28	Feb. 15	Jan. 10
Sept. 28	Sept. 3	July 8	Feb. 25	Jan. 20
Oct. 8	Sept. 13	July 18	Mar. 7	Jan. 30
Oct. 18	Sept. 23	July 28	Mar. 17	Feb. 9
Oct. 28	Oct. 3	Aug. 7	Mar. 27	Feb. 19
Nov. 7	Oct. 13	Aug. 17	Apr. 6	Mar. 1
Nov. 17	Oct. 23	Aug. 27	Apr. 16	Mar. 11
Nov. 27	Nov. 2	Sept. 6	Apr. 26	Mar. 21
Dec. 7	Nov. 12	Sept. 16	May 6	Mar. 31
Dec. 17	Nov. 22	Sept. 26	May 16	Apr. 10
Dec. 27	Dec. 2	Oct. 6	May 26	Apr. 20

Duration and frequency of heat in farm animals in regular condition

	If not Impregnated	
	In heat for heat will recur in—	
Mares.....	5-7 days*	3 to 6 weeks
Cows.....	2-3 days*	3 to 4 weeks
Ewes.....	2-3 days	17 to 28 days
Sows.....	2-4 days	21 days

*Subject to variation.

Date Bred	Description	Date Due	Date Bred	Description	Date Due

BANKING TABLES

RULES FOR COMPUTING INTEREST

The following is an approximate way to estimate the interest on any principal for any number of days. When the principal contains cents, mark off four places from the right of the result to express the interest in dollars and cents. When the principal contains dollars only, mark off two places.

2%—Multiply the principal by the number of days to run, and divide by 180.

4%—Multiply the principal by the number of days to run and divide by 90.

5%—Multiply by number of days and divide by 72.

6%—Multiply by number of days and divide by 60.

7%—Multiply by number of days and divide by 52.

8%—Multiply by number of days and divide by 45.

9%—Multiply by number of days and divide by 40.

10%—Multiply by number of days and divide by 36.

12%—Multiply by number of days and divide by 30.

15%—Multiply by number of days and divide by 24.

NUMBER OF DAYS BETWEEN TWO DATES

	Jan.	Feb.	Mar.	Apr.	May	June	July	Aug.	Sept.	Oct.	Nov.	Dec.
Jan.....	365	31	59	90	120	151	181	212	243	273	304	334
Feb.....	334	365	28	59	89	120	150	181	212	242	273	303
Mar.....	306	337	365	31	61	92	122	153	184	214	245	275
Apr.....	275	306	334	365	30	61	91	122	153	183	214	244
May.....	245	276	304	334	365	31	61	92	123	153	184	214
June.....	214	245	273	304	334	365	30	61	92	122	153	183
July.....	184	215	243	274	304	335	365	31	62	92	123	153
Aug.....	153	184	212	243	273	304	334	365	31	61	92	122
Sept.....	122	153	181	212	242	273	303	334	365	30	61	91
Oct.....	92	123	151	182	212	243	273	304	335	365	31	61
Nov.....	61	92	120	151	181	212	242	273	304	334	365	30
Dec.....	31	62	90	121	151	182	212	243	274	304	335	365

AMOUNT OF ONE DOLLAR AT COMPOUND INTEREST

YEARS	3%	4%	4½%	5%	6%	YEARS	3%	4%	4½%	5%	6%
1.....	1.03	1.04	1.04	1.05	1.06	19.....	1.75	2.10	2.30	2.52	3.02
2.....	1.06	1.08	1.09	1.10	1.12	20.....	1.80	2.19	2.41	2.65	3.20
3.....	1.09	1.12	1.14	1.15	1.19	21.....	1.86	2.27	2.52	2.78	3.40
4.....	1.12	1.17	1.19	1.21	1.26	22.....	1.91	2.37	2.63	2.92	3.60
5.....	1.15	1.21	1.24	1.27	1.33	23.....	1.97	2.46	2.75	3.07	3.82
6.....	1.19	1.26	1.30	1.34	1.41	24.....	2.03	2.56	2.87	3.22	4.04
7.....	1.23	1.31	1.36	1.40	1.50	25.....	2.09	2.66	3.00	3.38	4.29
8.....	1.26	1.36	1.42	1.47	1.59	26.....	2.15	2.77	3.14	3.55	4.54
9.....	1.30	1.42	1.48	1.55	1.68	27.....	2.22	2.88	3.28	3.73	4.82
10.....	1.34	1.48	1.55	1.62	1.79	28.....	2.28	2.99	3.43	3.92	5.11
11.....	1.38	1.53	1.62	1.71	1.89	29.....	2.35	3.11	3.58	4.11	5.41
12.....	1.42	1.60	1.69	1.79	2.01	30.....	2.42	3.24	3.74	4.32	5.74
13.....	1.46	1.66	1.77	1.88	2.13	31.....	2.50	3.37	3.91	4.53	6.08
14.....	1.51	1.73	1.85	1.98	2.26	32.....	2.57	3.50	4.09	4.76	6.45
15.....	1.55	1.80	1.93	2.07	2.39	33.....	2.65	3.64	4.27	5.00	6.84
16.....	1.60	1.87	2.02	2.18	2.54	34.....	2.73	3.79	4.46	5.25	7.25
17.....	1.65	1.94	2.11	2.29	2.69	35.....	2.81	3.94	4.66	5.51	7.68
18.....	1.70	2.02	2.20	2.40	2.85	100.....	19.21	50.50	81.58	131.50	339.30

PRINCIPAL HOLIDAYS

January 1. New Year's Day.

January 8. Anniversary of the Battle of New Orleans: In Louisiana.

January 19. Lee's Birthday: In Fla., Ga., N. C., S. C., Va., Ala., Miss. and Ark.

February 12. Georgia Day: In Georgia.

February 12. Lincoln's Birthday: In Calif., Colo., Ct., Del., Ill., Ia., Ind., Kansas, Kentucky, Mich., Minn., Mon., Nebraska, Nevada, N. J., N. Y., N. Dakota, Oregon, Penn., S. Dakota, Utah, Wash., W. Va., Wyo.

February 14. Admission Day: In Arizona.

February 22. Washington's Birthday.

March 2. Anniversary of Texan Independence: In Texas.

March 17. St. Patrick's Day.

March 25. Maryland Day: In Maryland.

March 30. Seward Day: In Alaska.

April (First Monday). Annual Spring Election: In Michigan.

April 12. Halifax Independence Resolutions: In North Carolina.

April 13. Thomas Jefferson's Birthday: In Alabama.

April 19. Patriot's Day: In Maine and Massachusetts.

April 21. Anniversary of the Battle of San Jacinto: In Texas.

April 26. Confederate Memorial Day: In Alabama, Florida, Georgia, Mississippi and Virginia.

May 10. Confederate Memorial Day: In North Carolina and South Carolina.

May (Second Friday). Confederate Day: In Tennessee.

May 24. Victoria Day: In Canada.

May 20. Anniversary of the Signing of the Mecklenburg Declaration of Independence: In North Carolina and Kentucky.

May 30. Decoration Day: In all the States (D. of C., Puerto Rico, Hawaii), except Alaska, Arkansas, Florida, Louisiana, Mississippi, North Carolina, South Carolina and Texas.

June 3. Jefferson Davis's Birthday: In Arkansas, Fla., Ga., Ala., Miss., Texas, S. C. and Virginia. In La., known as "Confederate Memorial Day".

June (Last Wednesday). Primary Election Day: In North Dakota.

July 1. Dominion Day: In Canada.

July 4. Independence Day.

July 10. Admission Day: In Wyoming.

July 24. Pioneers' Day: In Utah.

July (Fourth Saturday). Primary Election Day: In Texas.

August. Primary Election Day: In Missouri. In Michigan (last Tuesday in August preceding every general November election).

August 1. Colorado Day: In Colorado.

August 16. Bennington Battle Day: In Vermont.

1st Monday in Sept. Labor Day.

September. Primary Election Day: In Nevada, Wisconsin, First Tuesday.

Sept. 9. Admission Day: In California.

September 12. "Old Defenders' Day: In Baltimore, Md.

October 12. Columbus Day: In Alabama, Arizona, Ark., Calif., Colo., Conn., Del., Idaho, Ill., Ind., Kansas, Ky., Maryland, Mass., Mich., Mo., Montana, Nebraska, Nevada, New Hampshire, N. J., New Mexico, N. Y., Ohio, Okla., Oregon, Penn., Puerto Rico, R. I., Texas, Vt., Wash., West Virginia.

October 31. Admission Day: In Nevada.

Nov. 1. All Saints' Day: In Louisiana.

November. General Election Day: In Alabama, Alaska, Arizona, California, Colorado, Delaware, Florida, Idaho, Illinois, Indiana, Iowa, Louisiana, Maryland, Michigan, Minnesota, Missouri, Montana, Nevada, New Hampshire, New Jersey, New Mexico, New York, North Carolina, North Dakota, Ohio (from 12 M. to 5.30 P. M. only), Oklahoma, Oregon, Pennsylvania, Puerto Rico, Rhode Island, South Carolina, South Dakota, Tennessee, Texas, Virginia, West Virginia, Washington, Wisconsin and Wyoming, in the years when elections are held therein. First Tuesday after First Monday.

November. Thanksgiving Day: (usually the last Thursday in November): Is observed in all the States, and in the District of Columbia, Puerto Rico, Hawaii and Alaska.

December 25. Christmas Day.

There are no statutory holidays in Mississippi, but by Common consent the Fourth of July, Thanksgiving and Christmas are observed. In New Mexico, Washington's Birthday, Decoration Day, Labor Day, Flag Day (June 14), and Arbor Day are holidays, when so designated by the Governor. In South Carolina, Thursday of Fair Week is a legal holiday.

Arbor Day is observed by the States on different days, usually in the Spring; in Georgia, in December. The dates in the same States often vary from year to year by proclamation.

Mother's Day is observed on the second Sunday in May.

Father's Day is observed on the third Sunday in June.

Saturday Afternoon is a holiday in many of the States and Cities and in the District of Columbia. Sundays are statutory holidays in Canada.

When a Legal Holiday falls on a Sunday, the following day is generally observed.

FACTS OF THE UNITED STATES

PRESIDENTS

1. George Washington.....1789-1797
2. John Adams.....1797-1801
3. Thomas Jefferson.....1801-1809
4. James Madison.....1809-1817
5. James Monroe.....1817-1825
6. John Q. Adams.....1825-1829
7. Andrew Jackson.....1829-1837
8. Martin Van Buren.....1837-1841
9. Wm. H. Harrison.....1841-1841
10. John Tyler.....1841-1845
11. James K. Polk.....1845-1849
12. Zachary Taylor.....1849-1850
13. Millard Fillmore.....1850-1853
14. Franklin Pierce.....1853-1857
15. James Buchanan.....1857-1861
16. Abraham Lincoln.....1861-1865
17. Andrew Johnson.....1865-1869
18. Ulysses S. Grant.....1869-1877
19. Rutherford B. Hayes.....1877-1881
20. James A. Garfield.....1881-1881
21. Chester A. Arthur.....1881-1885
22. Grover Cleveland.....1885-1889
23. Benjamin Harrison.....1889-1893
24. Grover Cleveland.....1893-1897
25. William McKinley.....1897-1901
26. Theodore Roosevelt.....1901-1909
27. William H. Taft.....1909-1913
28. Woodrow Wilson.....1913-1921
29. Warren G. Harding.....1921-1923
30. Calvin Coolidge.....1923-1929
31. Herbert C. Hoover.....1929-1933
32. Franklin D. Roosevelt.....1933-1945
33. Harry S. Truman.....1945-1953
34. Dwight D. Eisenhower.....1953-

STATE CAPITALS

Alabama, Montgomery; Arizona, Phoenix
Arkansas, Little Rock; California, Sacramento;
Colorado, Denver; Connecticut, Hartford;
Delaware, Dover; Florida, Tallahassee;
Georgia, Atlanta; Idaho, Boise; Illinois, Spring-
field; Indiana, Indianapolis; Iowa, Des Moines;
Kansas, Topeka; Kentucky, Frankfort; Lou-
isiana, Baton Rouge; Maine, Augusta; Mary-
land, Annapolis; Massachusetts, Boston;
Michigan, Lansing; Minnesota, St. Paul;
Mississippi, Jackson; Missouri, Jefferson City;
Montana, Helena; Nebraska, Lincoln; Nevada,
Carson City; New Hampshire, Concord; New
Jersey, Trenton; New Mexico, Santa Fe; New
York, Albany; North Carolina, Raleigh; North
Dakota, Bismarck; Ohio, Columbus; Okla-
homa, Oklahoma City; Oregon, Salem; Penn-
sylvania, Harrisburg; Rhode Island Provi-
dence; South Carolina, Columbia; South
Dakota, Pierre; Tennessee, Nashville; Texas,
Austin; Utah, Salt Lake City; Vermont,
Montpelier; Virginia, Richmond; Washington,
Olympia; West Virginia, Charleston; Wisconsin,
Madison; Wyoming, Cheyenne.

“DON'TS” IN THE USE OF THE FLAG

The conference called at Washington in June, 1923, to draw up a code covering proper civil usage of the flag, adopted the following list of things to avoid:

1. Do not dip the flag of the United States to any person or any thing. The regimental color, State flag, organization or institutional flag, will render this honor. At sea the flag may be dipped in acknowledgment of the salute of the flag of another nation.
2. Do not display the flag of the United States with the Union down except as a signal of distress.
3. Do not place any other flag or pennant above or to the right of the flag.
4. Do not let the flag of the United States touch the ground or tail in the water.
5. Do not place any object or emblem of any kind on or above the flag of the United States.
6. Do not use the flag as drapery.
7. Do not fasten the flag in such manner as will permit it to be easily torn.
8. Do not drape the flag over the top or sides of a vehicle, train or boat.
9. Do not use the flag to drape over front of a platform or over chairs or benches.
10. Do not display the flag on a float in a parade except on a staff.
11. Do not use the flag as a ceiling covering.
12. Do not use the flag of the United States as a portion of a costume.
13. Do not put lettering upon the flag.
14. Do not use the flag in any advertising.
15. Do not use the flag in such a manner as to cause it to be soiled or damaged.

WEIGHTS AND MEASURES

APOTHECARIES' WEIGHT

20 grains.....1 scruple 8 drams.....1 ounce
 3 scruples.....1 dram 12 ounces.....1 pound
 Ounce and pound are the same as in Troy Weight.

AVOIRDUPOIS WEIGHT

27 11/32 grains.....1 dram 25 pounds.....1 quarter
 16 drams.....1 ounce 4 quarters.....1 cwt.
 16 ounces.....1 pound 2,000 lbs.....1 short ton
 2,240 pounds.....Long Ton

TROY WEIGHT

24 grains.....1 pwt.
 20 pwt.....1 ounce 12 ounces.....1 pound
 Used for weighing gold, silver and jewels.

CLOTH MEASURE

2 1/4 inches.....1 nail 4 nails.....1 quarter
 4 quarters.....1 yard

CUBIC MEASURE

1,728 cubic inches.....1 cubic foot
 27 cubic feet.....1 cubic yard
 128 cubic feet.....1 cord (wood)
 40 cubic feet.....1 ton (shipping)
 2,150.42 cubic inches.....1 standard bushel
 231 cubic inches.....1 U. S. standard gallon
 1 cubic foot.....about 4/5 of a bushel

DRY MEASURE

2 pints.....1 quart 4 pecks.....1 bushel
 8 quarts.....1 peck 36 bushels..1 chaldron

LIQUID MEASURE

4 gills.....1 pint 4 quarts.....1 gallon
 2 pints.....1 quart 31 1/2 gallons..1 barrel
 2 barrels.....1 hogshead

LONG MEASURE

12 inches.....1 foot 40 rods.....1 furlong
 3 feet.....1 yard 8 furlongs..1 sta. mile
 5 1/2 yards.....1 rod 3 miles.....1 league

MARINERS' MEASURE

6 feet..1 fathom 120 fathoms..1 cable length
 7 1/2 cable lengths.....1 mile
 5,280 feet.....1 statute mile
 6,085 feet.....1 nautical mile

PAPER MEASURE

24 sheets, 1 quire; 20 quires, 1 ream (480 sheets)
 2 reams.....1 bundle 5 bundles.....1 bale

SQUARE MEASURE

144 sq. inches..1 sq. ft 40 sq. rods..1 rood
 9 sq. ft.....1 sq. yd 4 roods.....1 acre
 30 1/4 sq. yds..1 sq. rod 640 acres..1 sq. mile

SURVEYOR'S MEASURE

7.92 inches.....1 link
 25 links.....1 rod
 4 rods.....1 chain
 10 sq. chains or 160 sq. rods.....1 acre
 640 acres.....1 sq. mile
 36 sq. miles (6 miles sq.).....1 township

TIME MEASURE

60 seconds.....1 minute 24 hours.....1 day
 60 minutes.....1 hour 7 days.....1 week
 28, 29, 30 or 31 days.....1 calendar month
 30 days.....1 month.....in computing interest
 365 days.....1 year 366 days...1 leap year

MISCELLANEOUS

3 inches.....1 palm 6 inches.....1 span
 4 inches.....1 hand 18 inches.....1 cubit
 21.8 inches.....1 Bible cubit
 2 1/2 feet.....1 military pace

METRIC EQUIVALENTS

Linear Measure

1 centimeter.....0.3937 inch
 1 inch.....2.54 centimeters
 1 decimeter.....3.937 inches.....0.328 foot
 1 foot.....3.048 decimeters
 1 meter.....39.37 inches.....1.0936 yards
 1 yard.....0.9144 meter
 1 dekameter.....1.9884 rods
 1 rod.....0.5029 dekameter
 1 kilometer.....0.62137 mile
 1 mile.....1.6093 kilometers

Square Measure

1 square centimeter.....0.1550 square inch
 1 square inch.....6.452 square centimeters
 1 square decimeter.....0.1076 square foot
 1 square foot.....9.2903 square decimeters
 1 square meter.....1.196 square yards
 1 square yard.....0.8361 square meter
 1 acre.....3.954 square rods
 1 square rod.....0.2529 acre
 1 hectare.....2.47 acres
 1 acre.....0.4047 hectare
 1 square kilometer.....0.386 square mile
 1 square mile.....2.59 square kilometers

Measure of Volume

1 cubic centimeter.....0.061 cubic inch
 1 cubic inch.....16.39 cubic centimeters
 1 cubic decimeter.....0.0353 cubic foot
 1 cubic foot.....28.317 cubic decimeters
 1 cubic meter.....1.308 cubic yards
 1 cubic yard.....0.7646 cubic meter
 1 stere.....0.2759 cord
 1 cord.....3.624 steres
 1 liter.....0.908 quart dry...1.0567 quarts liquid
 1 quart dry.....1.101 liters
 1 quart liquid.....0.9463 liter
 1 dekaliter.....2.6417 gallons.....135 pecks
 1 gallon.....0.3785 dekaliter
 1 peck.....0.881 dekaliter
 1 hektoliter.....2.8375 bushels
 1 bushel.....0.3524 hektoliter

Weights

1 gram.....0.03527 ounce
 1 ounce.....28.35 grams
 1 kilogram.....2.2046 pounds
 1 pound.....0.4536 kilogram
 1 metric ton.....1.1023 English tons
 1 English ton.....0.9072 metric ton

APPROXIMATE METRIC EQUIVALENTS

1 decimeter.....4 inches
 1 liter.....1.06 quarts liquid, 0.9 quart dry
 1 meter.....1.1 yards
 1 kilometer.....3/4 of a mile
 1 hektoliter.....2 3/4 bushels
 1 hectare.....2 1/2 acres
 1 kilogram.....2 1/5 pounds
 1 stere, or cubic meter.....1/2 of a cord
 1 metric ton.....2,200 pounds

TEMPERATURES

Fahrenheit

Milk.....Freezes 30° above Zero
 Water.....Freezes 32° above Zero
 Olive Oil.....Freezes 36° above Zero
 Wine.....Freezes 20° above Zero
 Vinegar.....Freezes 28° above Zero
 Alcohol.....Boils at 173° above Zero
 Water.....Boils at 212° above Zero
 Petroleum.....(average) Boils at 306° above Zero
 Blood Heat.....98.4° above Zero
 Eggs Hatch.....104° above Zero

HANDY FACTS TO KNOW

To find diameter of a circle multiply circumference by .31831.

To find the circumference of a circle multiply diameter by 3.1416.

To find area of a circle multiply square of diameter by .7854.

To find surface of a ball multiply square of diameter by 3.1416.

To find side of an equal square multiply diameter by .8862.

To find cubic inches in a ball multiply cube of diameter by .5236.

Doubling the diameter of a pipe increases its capacity four times.

Double riveting is from 16 to 20 per cent stronger than single.

One cubic foot of anthracite coal weighs about 53 pounds.

One cubic foot of bituminous coal weighs from 47 to 50 pounds.

One ton of coal is equivalent to two cords of wood for steam purposes.

A gallon of water (U. S. Standard) weighs 8 $\frac{1}{2}$ pounds and contains 231 cubic inches.

A cubic foot of water contains 7 $\frac{1}{2}$ gallons, 1,728 cubic inches, and weighs 62 $\frac{1}{2}$ pounds.

Each nominal horse power of a boiler requires 30 to 35 pounds of water per hour.

To sharpen dull files lay them in dilute sulphuric acid until they are eaten deep enough.

A horse power is equivalent to raising 33,000 pounds one foot per minute, or 550 pounds one foot per second.

The average consumption of coal for steam boilers is 12 pounds per hour for each square foot of grate surface.

To find the pressure in pounds per square inch of a column of water multiply the height of the column in feet by .434.

Steam rising from water at its boiling point (212 degrees) has a pressure equal to the atmosphere (14.7 pounds to the square inch).

To evaporate one cubic foot of water requires the consumption of 7 $\frac{1}{2}$ pounds of ordinary coal, or about 1 pound of coal to 1 gallon of water.

LUMBER TABLE

Size in Inches	LENGTHS IN FEET							
	10	12	13	14	16	18	20	22
1 x 2	1 $\frac{3}{8}$	2	2 $\frac{1}{8}$	2 $\frac{3}{8}$	2 $\frac{7}{8}$	3	3 $\frac{1}{8}$	3 $\frac{3}{8}$
1 x 3	2 $\frac{1}{2}$	3	3 $\frac{1}{4}$	3 $\frac{1}{2}$	4	4 $\frac{1}{2}$	5	5 $\frac{1}{2}$
1 x 3 $\frac{1}{2}$	2 $\frac{1}{2}$	3 $\frac{1}{2}$	3 $\frac{5}{8}$	4 $\frac{1}{2}$	4 $\frac{3}{4}$	5 $\frac{1}{4}$	5 $\frac{3}{4}$	6 $\frac{1}{2}$
1 x 4	3 $\frac{1}{8}$	4	4 $\frac{1}{8}$	4 $\frac{3}{8}$	5 $\frac{1}{8}$	6	6 $\frac{3}{8}$	7 $\frac{1}{8}$
1 x 5	4 $\frac{1}{8}$	5	5 $\frac{1}{8}$	5 $\frac{3}{8}$	6 $\frac{1}{8}$	7 $\frac{1}{2}$	8 $\frac{1}{8}$	9 $\frac{1}{8}$
1 x 6	5	6	6 $\frac{1}{2}$	7	8	9	10	11
1 x 8	6 $\frac{3}{8}$	8	8 $\frac{3}{8}$	9 $\frac{1}{8}$	10 $\frac{1}{8}$	12	13 $\frac{1}{8}$	14 $\frac{3}{8}$
1 x 9	7 $\frac{1}{8}$	9	9 $\frac{1}{4}$	10 $\frac{1}{2}$	12	13 $\frac{1}{2}$	15	16 $\frac{1}{2}$
1 x 10	8 $\frac{1}{8}$	10	10 $\frac{1}{4}$	11 $\frac{3}{8}$	13 $\frac{1}{8}$	15	16 $\frac{3}{8}$	18 $\frac{1}{8}$
1 x 12	10	12	13	14	16	18	20	22
1 x 13	10 $\frac{5}{8}$	13	14 $\frac{1}{2}$	15 $\frac{1}{8}$	17 $\frac{1}{8}$	19 $\frac{1}{2}$	21 $\frac{3}{8}$	23 $\frac{3}{8}$
1 x 14	11 $\frac{3}{8}$	14	15 $\frac{1}{8}$	16 $\frac{3}{8}$	18 $\frac{3}{8}$	21	23 $\frac{3}{8}$	25 $\frac{3}{8}$
$\frac{5}{4}$ x 3	3 $\frac{3}{8}$	3 $\frac{3}{4}$	4 $\frac{1}{8}$	4 $\frac{3}{8}$	5	5 $\frac{3}{8}$	6 $\frac{1}{4}$	6 $\frac{3}{8}$
$\frac{5}{4}$ x 4	4 $\frac{3}{8}$	5	5 $\frac{5}{8}$	5 $\frac{3}{4}$	6 $\frac{3}{8}$	7 $\frac{1}{2}$	8 $\frac{3}{8}$	9 $\frac{1}{8}$
$\frac{5}{4}$ x 5	5 $\frac{5}{8}$	6 $\frac{1}{4}$	6 $\frac{3}{4}$	7 $\frac{7}{8}$	8 $\frac{3}{8}$	9 $\frac{3}{8}$	10 $\frac{5}{8}$	11 $\frac{1}{4}$
$\frac{5}{4}$ x 6	6 $\frac{1}{4}$	7 $\frac{1}{2}$	8 $\frac{1}{8}$	8 $\frac{3}{4}$	10	11 $\frac{1}{4}$	12 $\frac{1}{2}$	13 $\frac{3}{4}$
$\frac{5}{4}$ x 8	8 $\frac{1}{8}$	10	10 $\frac{1}{4}$	11 $\frac{3}{8}$	13 $\frac{1}{8}$	15	16 $\frac{3}{8}$	18 $\frac{1}{8}$
$\frac{5}{4}$ x 9	9 $\frac{3}{8}$	11 $\frac{1}{4}$	12 $\frac{1}{8}$	13 $\frac{1}{8}$	15	16 $\frac{3}{8}$	18 $\frac{3}{8}$	20 $\frac{3}{8}$
$\frac{5}{4}$ x 10	10 $\frac{5}{8}$	12 $\frac{1}{2}$	13 $\frac{3}{4}$	14 $\frac{7}{8}$	16 $\frac{3}{8}$	18 $\frac{3}{4}$	20 $\frac{3}{4}$	22 $\frac{1}{2}$
$\frac{5}{4}$ x 12	12 $\frac{1}{2}$	15	16 $\frac{1}{4}$	17 $\frac{1}{2}$	20	22 $\frac{1}{2}$	25	27 $\frac{1}{2}$
2 x 3	5	6	6 $\frac{1}{2}$	7	8	9	10	11
2 x 4	6 $\frac{3}{8}$	8	8 $\frac{3}{8}$	9 $\frac{1}{8}$	10 $\frac{3}{8}$	12	13 $\frac{1}{8}$	14 $\frac{3}{8}$
2 x 9	15	18	19 $\frac{1}{2}$	21	24	27	30	33
2 x 10	16 $\frac{3}{8}$	20	21 $\frac{3}{8}$	23 $\frac{1}{8}$	26 $\frac{3}{8}$	30	33 $\frac{3}{8}$	36 $\frac{3}{8}$
4 x 4	13 $\frac{1}{8}$	16	17 $\frac{1}{8}$	18 $\frac{3}{8}$	21 $\frac{1}{8}$	24	26 $\frac{3}{8}$	29 $\frac{1}{8}$
5 x 5	20 $\frac{1}{8}$	25	27 $\frac{1}{2}$	29 $\frac{1}{8}$	33 $\frac{1}{8}$	37 $\frac{1}{2}$	41 $\frac{3}{8}$	45 $\frac{3}{8}$
6 x 6	30	36	39	42	48	54	60	66
8 x 8	53 $\frac{1}{8}$	64	69 $\frac{1}{8}$	74 $\frac{3}{8}$	85 $\frac{1}{8}$	96	106 $\frac{3}{8}$	117 $\frac{3}{8}$
8 x 10	66 $\frac{3}{8}$	80	85 $\frac{3}{8}$	93 $\frac{1}{8}$	106 $\frac{3}{8}$	120	133 $\frac{1}{8}$	146 $\frac{3}{8}$

MISCELLANEOUS DATA

196 Pounds Flour Make 1 Barrel
 200 Pounds Beef or Pork.... Make 1 Barrel
 135 Pounds of Potatoes Make 1 Barrel
 135 Pounds of Apples Make 1 Barrel
 280 Pounds of Salt Make 1 Barrel
 350 Pounds of Sugar Make 1 Barrel
 100 Pounds Nails Make a Keg
 2150.42 Cubic Inches Make 1 Bushel
 231 Cubic Inches Make 1 Gallon
 43,560 Square Feet Make 1 Acre
 5,280 Feet Make 1 Mile
 128 Cubic Feet Make a Cord
 1 Gallon Water About 8-1/3 Pounds
 1 Gallon Milk About 8-3/5 Pounds
 1 Gallon Kerosene About 6 $\frac{1}{2}$ Pounds
 1 Cubic Foot Water..... About 62 $\frac{1}{2}$ Pounds
 $\frac{1}{2}$ Inch equals 1 size in measuring boots and shoes.

4 Inches equals 1 hand in measuring horses.
 1 Link equals 7.92 inches.
 1 Rod equals 25 links, 16 $\frac{1}{2}$ feet.
 1 Chain equals 4 rods, 66 feet.
 1 Mile equals 80 chains, 5280 feet.
 Wall paper is usually 18 inches wide.
 A single roll is 24 feet long.
 A double roll is 48 feet long.
 A lath is 4 feet long and 1 $\frac{1}{2}$ inches wide.
 Builders calculate that a bunch of laths will cover 3 sq. yds.
 1000 Shingles, applied 4 in. to weather cover about 100 sq. ft.
 1000 Shingles require about 5 pounds shingle nails.
 20 Yards of surface will require about 1000 laths.
 1000 Laths will require about 11 pounds of lath nails.

HOME HELPS

KITCHEN WEIGHTS, MEASURES, ETC.

4 large tablespoonsful = $\frac{1}{2}$ gill
 1 teacup = 1 gill
 1 common sized tumbler = $\frac{1}{2}$ pint
 2 cups = 1 pint
 2 pints = 1 quart
 1 tablespoonful = $\frac{1}{2}$ ounce
 1 large wine glass = 2 ounces
 8 quarts = 1 peck
 4 cups flour = 1 pound
 2 cups solid butter = 1 pound
 4 quarts = 1 gallon
 2 cups granulated sugar = 1 pound
 3 cups cornmeal = 1 pound
 2 $\frac{1}{2}$ cups brown sugar = 1 pound
 2 cups solid meat = 1 pound
 2 $\frac{3}{4}$ cups powdered sugar = 1 pound
 16 ounces = 1 pound
 2 tablespoons butter, sugar, salt = 1 ounce
 4 tablespoons flour = 1 ounce
 16 tablespoonsful = 1 cupful
 60 drops = 1 teaspoonful
 8 saltspoonful = 1 teaspoonful
 3 teaspoonful = 1 tablespoonful
 4 tablespoonful = $\frac{1}{4}$ cupful
 1 cup shelled almonds = $\frac{1}{4}$ pound
 $\frac{1}{4}$ pound cornstarch = 1 cupful

Cup Measures *

1 cup granulated sugar	= $\frac{1}{2}$ pound
1 cup butter	= $\frac{1}{2}$ pound
1 cup lard	= $\frac{1}{2}$ pound
1 cup flour	= $\frac{1}{4}$ pound
1 cup rice	= $\frac{1}{2}$ pound
1 cup cornmeal	= 5 ounces
1 cup raisins (stemmed)	= 6 ounces
1 cup currants (cleaned)	= 6 ounces
1 cup bread crumbs (stale)	= 2 ounces
1 cup chopped meat	= $\frac{1}{2}$ pound

* Approximate only.

Equivalents of Capacity

(All measures are level full)

3 teaspoons	= 1 tablespoon
$\frac{1}{2}$ fluid ounce	= 1 tablespoon
16 tablespoons	= 1 cup
2 gills	= 1 cup
$\frac{1}{2}$ liquid pint	= 1 cup
8 fluid ounces	= 1 cup
1 liquid pint	= 2 cups
16 fluid ounces	= 2 cups

Lbs. per bu.	Lbs. per bu.
Apples, 45	Cherries, 56
Barley, 47	Chestnuts, 50
Beans, dried, 60	Clover seed, 60
Beets, 56	Coal, 75
Bran, 20	Coke, 40
Buckwheat, 48	Corn, shelled, 56
Cabbage, 50	Corn, ear, 70
Carrots, 50	Cornmeal, 50
Cement, 100	Cranberries, 40
Charcoal, 20	

Lbs. per bu.	Lbs. per bu.
Cucumbers, 50	Potatoes (sweet) 54
Currants, 40	Quinces, 48
Grapes, 48	Rice, 45
Grass seed, 14	Rutabaga, 60
Hominy, 60	Rye, 56
Lime, 80	Rye-meal, 60
Oats, 32	Salt (coarse), 85
Onions, 50	Salt (ground), 62
Peaches, 48	Sand, 100
Peanuts, 22	Timothy seed, 45
Pears, 50	Tomatoes, 60
Peas, green, 56	Turnips, 60
Peas, dried, 60	Walnuts, 50
Plums, 64	Wheat, 60
Potatoes, 60	

WEDDING ANNIVERSARIES

1st Year.....Paper	15th Year....Crystal
2nd Year.....Calico	20th Year.....China
3rd Year....Muslin	25th Year. . . .Silver
4th Year.....Silk	30th Year.....Pearl
5th Year.....Wood	35th Year.....Coral
6th Year.....Iron	40th Year.....Ruby
7th Year.....Wool	45th Year. .Sapphire
8th Year....Bronze	50th Year.....Gold
9th Year...Pottery	55th Year...Emerald
10th Year.....Tin	60th Year..Diamond
	75th Year..Diamond

BIRTHSTONES AND FLOWERS

January	Garnet	Snowdrop
February	Amethyst	Primrose
March	Bloodstone and Aquamarine	Violet
April	Diamond	Daisy
May	Emerald	Hawthorn
June	Pearl and Moonstone	Rose
July	Ruby	Water Lily
August	Sardonyx and Peridot	Poppy
September	Sapphire	Morning Glory
October	Opal and Tourmaline	Hops
November	Topaz	Chrysanthemum
December	Turquoise and Lapis Lazuli	Holly

HOW TO REMOVE STAINS

Blood and meat juice. Use cold water; soap and cold water; or starch paste.

Bluing. Use boiling water.

Chocolate and cocoa. Use borax and cold water; bleach if necessary.

Coffee and tea. (Clear.)—Use boiling water; bleach if necessary. (With cream.)—Use cold water, then boiling water; bleach if necessary.

Cream and milk. Use cold water, then soap and cold water.

Egg. Use cold water.

Fruit and fruit juices. Use boiling water; bleach if necessary.

Grass. Use cold water; soap and cold water; alcohol; or a bleaching agent.

Grease and oils. Use French chalk, blotting paper or other absorbent; or warm water and soap; or gasoline, benzine, or carbon tetrachloride.

Iodine. Use warm water and soap; alcohol; or ammonia.

Ink. Try cold water; then use an acid or bleach if necessary.

Iron. Use oxalic acid; hydrochloric acid; salts of lemon; or lemon juice and salt.

Kerosene. Use warm water and soap.

Lampblack and soot. Use kerosene, benzine, chloroform, ether, gasoline, or carbon tetrachloride.

Medicine. Use alcohol.

Mildew. If fresh, use cold water; otherwise try to bleach with javelle water or potassium permanganate.

Paint and varnish. Use alcohol, carbon tetrachloride, chloroform, or turpentine.

Perspiration. Use soap and warm water; bleach in the sun or with javelle water or potassium permanganate.

Pitch, tar, and wheel grease. Rub with fat; then use soap and warm water; or benzine, gasoline, or carbon tetrachloride.

Scorch. Bleach in the sunshine or with javelle water.

Shoe polish. (Black.)—Use soap and water; or turpentine. (Tan.)—Use alcohol.

Syrup. Use water.

Stove polish. Use cold water and soap; or kerosene, benzine, or gasoline.

Vaseline. Use kerosene or turpentine.

Water. Steam or sponge the entire surface of water-spotted materials.

Wax. Scrape off as much as possible. Use French chalk, blotting paper or other absorbent, with a warm iron; or use benzine or gasoline. If color remains, use alcohol or bleach.

ACTUAL TIME IN USE IN THE LARGEST CITIES OF THE WORLD WHEN IT IS 12:00 NOON, WASHINGTON

Athens..... 7:00 P. M.	Melbourne
Auckland next	next day.. 3:00 A. M.
day..... 3:00 A. M.	Milwaukee.. 11:00 A. M.
Berlin..... 6:00 P. M.	Minneapolis. 11:00 A. M.
Bombay.... 10:30 P. M.	Natal..... 7:00 P. M.
Boston.... 12:00 noon	New Orleans 11:00 A. M.
Buffalo.... 12:00 noon	New York... 12:00 noon
Cape Town.. 7:00 P. M.	Omaha..... 11:00 A. M.
Chicago.... 11:00 A. M.	Ottawa..... 12:00 noon
Cincinnati . 11:00 A. M.	Panama.... 12:00 noon
Cleveland... 12:00 noon	Paris..... 5:00 P. M.
Constantinople 7:00 P. M.	Philad'p'a... 12:00 noon
Denver.... 10:00 A. M.	Pittsb'r'g... 12:00 noon
Detroit.... 12:00 noon	Portland.... 9:00 A. M.
Galveston... 11:00 A. M.	Quebec.... 12:00 noon
Halifax.... 1:00 P. M.	Riode J'n'ro. 2:00 P. M.
Hamburg... 6:00 P. M.	Rome..... 6:00 P. M.
Havana.... 11:31 A. M.	Salt L. City. 10:00 A. M.
Hong Kong	San Francisco 9:00 A. M.
next day.. 1:00 A. M.	St. Louis... 11:00 A. M.
Honolulu... 6:30 A. M.	Seattle.... 9:00 A. M.
Jerusalem... 7:00 P. M.	Suez..... 7:00 P. M.
Kansas City. 11:00 A. M.	Toledo.... 12:00 noon
Lisbon..... 4:24 P. M.	Vancouver.. 9:00 A. M.
Liverpool... 5:00 P. M.	Vienna.... 6:00 P. M.
London.... 5:00 P. M.	Winnipeg... 11:00 A. M.
Madrid.... 5:00 P. M.	Yokohama
Manila next	next day.. 2:00 A. M.
day..... 1:00 A. M.	

ROMAN AND ARABIC NUMERALS

I	1	XX	20
II	2	XXX	30
III	3	XL	40
IV	4	L	50
V	5	LX	60
VI	6	LXX	70
VII	7	LXXX	80
VIII	8	XC	90
IX	9	C	100
X	10	CC	200
XI	11	CCC	300
XII	12	CCCC	400
XIII	13	D	500
XIV	14	DC	600
XV	15	DCC	700
XVI	16	DCCC	800
XVII	17	CM	900
XVIII	18	M	1000
XIX	19	MM	2000

ANCIENT MYTHOLOGICAL GODS:

Jupiter: God of Heaven and Earth; Apollo: God of Sun, Music and Medicine; Venus: God of Love and Beauty; Neptune: God of the Sea; Mercury: God of Commerce; Mars: God of War.







UNIVERSITY OF ILLINOIS-URBANA
917.73AM31 C001 V024
AMERICAN AERIAL COUNTY HISTORY SERIES C



3 0112 025337335