

- Informative
- Historical
- Pictorial
- Review of



Stephenson County





LIBRARY
OF THE
UNIVERSITY
OF ILLINOIS

917.73

Am 3i

v. 27

Illinois Historical Survey

217-1000

Return this book on or before the
Latest Date stamped below.

Theft, mutilation, and underlining of books
are reasons for disciplinary action and may
result in dismissal from the University.
University of Illinois Library

Mar 21 1966

Mar 23 1966

Mar 23 1966

L161-O-1096

THE AMERICAN AERIAL COUNTY HISTORY SERIES, NO. 27

This is
Stephenson County, Illinois

**An Up-To-Date Historical Narrative with County and
Township Maps and Many Unique Aerial Photo-
graphs of Cities, Towns, Villages and Farmsteads**

By
JOHN DRURY

*Author Old Illinois Houses, Historic Midwest Houses,
Midwest Heritage, etc., and member of American
Association for State and Local History*

1955

PUBLISHED BY

THE LOREE COMPANY

3094 Milwaukee Avenue

Chicago 10, Illinois

COPYRIGHT 1955 BY THE LOREE CO. ALL RIGHTS RESERVED. PRINTED IN U.S.A.

The American Aerial County History Series
Illinois, No. 27

Counties already published for Illinois:

Macon	Menard
Fulton	Iroquois
Champaign	Hancock
Vermilion	Schuyler
Tazewell	Stark
Pike	Knox
McDonough	Adams
Logan	Bureau
De Witt	Mercer
Cass	Woodford
Brown	Henry
Mason	Kankakee
Piatt	Will

Counties already published
for Indiana:

Newton

Printed in offset lithography
by The Loree Company,
Chicago, Illinois, 1955

ACKNOWLEDGMENTS

This is the twenty-seventh of a series of new-style county histories which will include all of the 102 counties of Illinois, and, ultimately, all of the 3,103 counties of the United States. The project, specializing in low-altitude aerial photographs of cities, towns, villages and farmsteads and with brief historical narratives added, is known as The American Aerial County History Series. For a list of already-published volumes in Illinois, see back of title page of this book. Each of the volumes is being written by John Drury, author of *Old Illinois Houses*, *Historic Midwest Houses*, *Midwest Heritage*, etc., and member of the American Association for State and Local History and the Illinois State Historical Society.

In the preparation of this work on Stephenson County, Illinois, the writer and publisher hereby acknowledge their gratitude, for advice and assistance generously given them, to Mr. Joseph C. Wolf and Mrs. Ellen Chase of the Newberry Library, Chicago; to Mr. Herbert H. Hewitt, Mrs. Roberta Sutton and Miss Winifred Baum, all of the Chicago Public Library, Chicago; and to various librarians, public officials, business executives and private citizens of the city of Freeport and the county of Stephenson, Illinois. The author also wishes to express special acknowledgment to his wife, Marion Neville Drury, for research, editorial and proof-reading assistance.

Grateful appreciation is also shown here to officials of the Bureau of Public Roads of the United States Department of Commerce and to officials of the Department of Public Roads & Planning of the State of Illinois (in particular to those in charge of that department's Bureau of Research and Planning in the Highway Department), for permission to use the Stephenson County maps included in this book.

Sources used by the author in preparing this volume were: *History of Stephenson County, Illinois*, by Addison L. Fulwider (two volumes, the S. J. Clarke Publishing Company, Chicago, 1910); *Inventory of the County Archives of Illinois: No. 89, Stephenson County* (The Historical Records Survey, Chicago, 1938); *The History of Stephenson County, Illinois*, by M. H. Tilden (Western Historical Company, Chicago, 1880); *Illinois: A Descriptive and Historical Guide*, The American Guide Series (A. C. McClurg & Company, Chicago, 1939); *County and City Data Book, 1952* (United States Bureau of the Census, Washington, 1952); *The Editor and Publisher Market Guide for 1955* (The Editor and Publisher Company, New York, 1955); and *The Rand McNally Commercial Atlas for 1955* (Rand McNally Company, 1955).

TABLE OF CONTENTS

MAP OF STEPHENSON COUNTY VI

STORY OF STEPHENSON COUNTY 1

CITY OF FREEPORT 13

 Buckeye Township (Cedarville, Red Oak, Buena Vista) 15

 Dakota Township (Dakota, Afolkey) 47

 Erin Township (Eleroy) 67

 Florence Township (Florence, Bolton) 81

 Freeport Township (Freeport City) 109

 Harlem Township (Scioto Mills, Cedarville) 117

 Jefferson Township (Loran) 147

 Kent Township (Kent) 163

 Lancaster Township (Cedarville) 189

 Loran Township (Pearl City) 217

 Oneco Township (Orangeville, Oneco) 243

 Ridott Township (German Valley, Ridott, Evarts) 269

 Rock Grove Township (Rock Grove) 309

 Rock Run Township (Davis, Rock City) 331

 Silver Creek Township (South Freeport) 367

 Waddams Township (McConnell) 393

 West Point Township (Lena, Waddams Grove) 425

 Winslow Township (Winslow) 453

STORY OF STEPHENSON COUNTY, ILLINOIS

If Stephenson County, in the northwest corner of Illinois, is today a peaceful, flourishing locality of farms and pastures and site of the important industrial city of Freeport, it was not so calm and orderly in its beginning days more than a hundred years ago. In the period just before the county was born, and for several decades afterwards, this region was the scene of numerous historic conflicts and struggles, among them the Black Hawk War, the Wisconsin territorial dispute and the great Lincoln-Douglas debates.

But Stephenson County early settled down to a routine existence and in time its county seat, Freeport, emerged as a leading manufacturing center of the northern Illinois area. And in time, too, the county was producing a number of men and women who became renowned beyond its borders. Among the foremost of these was the late Jane Addams, now regarded as one of the greatest of American social workers. Another outstanding social worker of the county was Mrs. Oscar Taylor. It was Stephenson County, also, that nurtured Horatio Chapin Burchard, one-time Director of the United States Mint, and Major General Smith D. Atkins, noted Civil War commander.

In recent years the county's principal city, Freeport, has won national attention for its many fine iris gardens, in some of which are grown rare varieties of the flower. The National Iris Society has twice held its annual show in Freeport, and during the blooming season in May and June the city is crowded with visitors to the Quality Gardens and other showplaces maintained by the Freeport Garden Club. On their way to and from Freeport, these visitors observe a county spread out on both sides of the winding and attractive Pecatonica River—a county about equally productive as a manufacturing and agricultural locality.

INDIAN OCCUPATION

When Americans first appeared in the region that now is Stephenson County, they found it largely in the hands of the Sauks and Foxes, tribes that had long hunted and fished in the woods and on the waters of the Pecatonica and other tributaries of the Rock River. Also to be seen in the region were a few Winnebagoes who had wandered down from Wisconsin. By the late 1820's, when white men first began crossing future Stephenson County on their way to the Galena lead mines (in Jo Daviess County), the Sauks and Foxes of the region were formed into a close alliance by Chief Black Hawk, whose principal village was at the mouth of the Rock River, near present Rock Island city. In forming this alliance, Black Hawk thought he might successfully resist the inrush of white settlers into his region.

KELLOG'S TRAIL

It was in 1827, during the height of the "Lead Rush" to Galena, that O. W. Kellog appeared in the area later to become Stephenson County and blazed a trail through it that came to be known as Kellog's Trail. Although not recorded as the first permanent settler of the county, Kellog not only laid out a road but constructed several log cabins at a point near the present village of Kent and this place soon was being called Kellog's Grove (laterwards it was named Timm's Grove).

What caused Kellog to build his cabins here was its suitability as a "half-way station" on the Kellog Trail; a road that led from Dixon to Galena. This trail was part of a longer route from Peoria to Galena—the route most favored by men from the South and East who were then rushing to the rich lead mines in and about Galena.

BLACK HAWK WAR

After the Black Hawk War of 1832 opened, future Stephenson County became the scene of an important and decisive battle in that conflict. This was the Battle of Kellog's Grove. Realizing the strategic value of the grove, ambitious to take it over so that he could control the trail between Dixon and Galena, Chief Black Hawk sent a sizable force of Indians to attack the place. But in the battle that followed, fought here on June 25, 1832, the Indians were repulsed by the forces of Colonel John Dement. A monument erected here in 1886 contains the names of twenty-five Stephenson County volunteers who were killed at this and other battles in the Black Hawk War.

FIRST SETTLER

At the end of the Black Hawk War, a conflict which resulted in the permanent removal of the Indians from Illinois to reservations west of the Mississippi River, what is now Stephenson County began to fill rapidly with settlers. Instead of coming from the East, however, many of these early settlers came from the West—from the Galena lead mines. A goodly portion were unsuccessful miners who decided to take up farming on the fertile lands bordering the Pecatonica River. Among these were numerous Pennsylvania Germans.

On record as the first permanent settler of Stephenson County is William Waddams, after whom the present village of Waddams Grove is named. A native of New York state, William Waddams came west with his family, and, like so many of his contemporaries, took part in the "Lead Rush" to Galena. Then, just after the close of the Black Hawk War, he gathered up his family (Mrs. Waddams was a native of Vermont) and settled at the place now called Waddams Grove in Stephenson County.

Referring to this first settler of the county, Addison L. Fulwider, in his *History of Stephenson County, Illinois*, has this to say: "The first permanent

settlement in Stephenson County was made by William Waddams, in West Point Township, at Waddams Grove, in the summer of 1833. . . . There were no schools in the first years of Mr. Waddams life here but, being interested in the education of his children, he procured the services of a private teacher for his children."

The description continues: "He was forty-seven years old when he built his first permanent residence in this county on Section 13, in West Point Township. He was a man of decided opinions and in politics was at first a Whig and then a Republican. Mr. Waddams was the pilot who led the way for many a family into Stephenson County. Many a settler partook of his hospitality while selecting a claim here. Frequently he hitched his team to the end of the newcomer's wagon tongue and pulled him through mud holes or across the fords on the Pecatonica. He was for a long time justice of the peace, and earned the title of Squire Waddams."

SOME EARLY SETTLERS

Soon after William Waddams built his first log cabin home in the summer of 1833, other newcomers began to arrive and settle in the area. In the spring of 1834, we are told, Lyman Brewster came and established Brewster's Ferry on the Pecatonica River near present-day Winslow village. A year later, James Timms arrived with his family and settled in the cabins at Kellog's Grove, after which the place became known as Timm's Grove.

Then came Miller Preston (1835), who brought with him a drove of cattle from Ohio and who settled in present-day Harlem Township near the then Galena stage-coach road. That same year, Benjamin Goddard and family arrived and staked out a claim in the region between the present communities of Freeport and Cedarville.

Another who appeared in 1835 was William "Tutty" Baker, who set up a log trading post and wayside inn that became the nucleus of the present city of Freeport. But there were numerous others who came in 1835, too, among them William Robey and his sons, Levi, John, William W., and Thomas, and three daughters, Frances, Elizabeth and Mary.

FREEPORT FOUNDED

As more and more settlers came to the region in 1835 (it was then partly in Jo Daviess County and partly in Winnebago County), William "Tutty" Baker prospered at his wayside inn and trading post on the Pecatonica River. It was this wayside inn, built early in 1835, that marked the beginning of Freeport city. In addition to his tavern and trading post, Baker established a ferry service across the river here and soon a settlement grew up about the Baker place.

At first, this settlement was called Winnesheik, so-named after a local Winnebago chief who had earlier lived nearby on the banks of the Pecatonica. But about 1837 (the same year in which Stephenson County was formed) the Baker

settlement acquired a new name "Freeport." But how did such a land-locked community receive such a maritime name? In answer to that question, so often asked, there is a local legend to the effect that Mrs. Baker was responsible for the name.

It seems that Mr. Baker was something of an over-generous host. When he decided to lay out a city here, Mr. Baker served free meals to numerous prospective lot-buyers, all of which meant extra cooking for Mrs. Baker. So one day she became impatient of the whole thing and announced to her husband: "Look here, this place is getting to be a regular free port for everybody coming along the trail. You'd better call your new town 'Freeport,' because that's what it will be if you run it."

STEPHENSON COUNTY IS BORN

By the year 1837 there were several hundred settlers in the countryside bordering the western reaches of the Pecatonica River—enough to form a new county. As it was a rapidly growing period in which new counties were being formed almost yearly, the people of Freeport, Waddams Grove, Rock Creek and other settlements on both sides of the Pecatonica began talking of a county of their own; one that could be organized out of the western portion of Winnebago County and the eastern portion of Jo Daviess County.

This talk soon enough crystalized into action. A meeting was held, petitions were-circulated, and finally the matter was brought before the Illinois state legislature at Vandalia (which then was the capitol of the state). There followed the passage of an act on March 4, 1837, creating a new county "to be called Stephenson, as a tribute of respect to the late Colonel Benjamin Stephenson." The act was signed into law a few days later by Governor Joseph Duncan.

COLONEL BENJAMIN STEPHENSON

When the new county on the northern border of Illinois was named "Stephenson," it honored the memory of one of the founding fathers of the Prairie State. It was during the War of 1812 that Benjamin Stephenson was commissioned a colonel of Illinois Militia. Later he was appointed Adjutant General of Illinois Territory. Then, from 1814 to 1816, Colonel Stephenson represented Illinois Territory as a delegate in Congress. As a member of the Constitutional Convention of 1818, Colonel Stephenson played an important part in the drafting of the first constitution of Illinois.

FREEPORT BECOMES COUNTY SEAT

Although the then new village of Cedarville made a strong bid to become seat of justice of the new county, emphasizing the desirability of its central location, it was Freeport that won the title. When the state legislature appointed three men from outside the new county to serve on a commission for the selection of a county seat site, it ordered that they should meet for this purpose at the home of William

Baker in Freeport. Apparently the commissioners were well fed by the generous-hearted Mr. Baker—and not only that but Mr. Baker and other citizens offered a contribution of \$6,500 in cash to the new county, as well as a donation of land for the court house square, if Freeport were chosen as county seat. Impelled by such inducements, the three commissioners voted in favor of Mr. Baker's new town.

FIRST COUNTY ELECTION

It was also at the home of William "Tutty" Baker that Stephenson County held its first election. This was on the first Monday in May, 1837. The number of votes cast was 121. Serving as judges at that election were Orleans Daggett, James W. Fowler and Thomas J. Turner; the clerks were Benjamin Goddard and John C. Wickham. When the votes were counted it was found that the following early settlers were elected the county's first officers: Lemuel W. Streator, Isaac S. Forbes and Julius Smith, commissioners; William Kirkpatrick, sheriff; Lorenzo Lee, coroner; Orestes H. Wright, recorder; and Frederick D. Bulkeley, surveyor.

ELECTION PRECINCTS

As its first order of business, the commissioners' court (as it was then called) of the new county, meeting at the home of Orestes H. Wright (who had been elected recorder), created six election precincts and appointed judges of election for each. The six, and their judges of election, were: Freeport precinct, Seth Scott, A. O. Preston and L. O. Crocker; Central precinct, Ira Jones, Levi Lucas and Alpheus Goddard; Brewster precinct, L. R. Hull, John M. Curtiss and N. E. Ransom; Rock Grove precinct, J. R. Blackmore, Jonathan Cora and Eli Frankenberger; Waddams precinct, William Waddams, Othmiel Preston and John Garner; Silver Creek precinct, names of judges not ascertained.

WISCONSIN BOUNDARY DISPUTE

If a majority of the early citizens of the county could have had their way, Stephenson today would be in the State of Wisconsin instead of the State of Illinois. Also, the great city of Chicago would be in the Badger State instead of the Prairie State. Although occupying a new Illinois county formed on their own initiative, the early residents of Stephenson—as well as of eight other counties in northern Illinois—voted overwhelmingly, at a convention held in Rockford in 1840, in favor of Wisconsin's claim that its southern boundary should be fixed on a line running due west of the southern tip of Lake Michigan.

This was the original boundary line set up in the Ordinance of 1787 which created the Northwest Territory, so-called because it lay northwest of the Ohio River. When Illinois became a state in 1818, however, she succeeded in having this ordinance amended so that her northern boundary would be some sixty miles north of the foot of Lake Michigan, thus giving her a waterway outlet and the port of Chicago.

Discussing this matter, the Stephenson County volume of the *Inventory of the County Archives of Illinois* says: "The year 1840 witnessed the greatest activity on the part of citizens of Stephenson County in support of Wisconsin's claim. . . . As a result of a meeting of the citizens of Stephenson County, February 19, an election was actually held throughout the disputed tract on the 5th of March, at which, of five hundred and seventy votes cast, all but one were in favor of uniting with Wisconsin."

The volume continues: "On May 25, 1840, there was presented to the United States Senate a petition signed by sixty-two citizens of Stephenson County, asking that 'Wisconsin' be given those 'ancient rights secured to them by the ordinance (of 1787) aforesaid, through the repeal of so much of the act for the admission of Illinois as conflicts with the ordinance referred to.'

"On July 6, 1840, representatives from Stephenson, and from eight other of the fourteen counties in the disputed area, met in convention at Rockford. The convention formally declared that Wisconsin was entitled to the fourteen northern counties as claimed, and the citizens were recommended to elect delegates to a convention to be held at Madison, on the third Monday in November, 'for the purpose of adopting such lawful and constitutional measures as may seem to be necessary and proper for the early adjustment of the southern boundary.' "

Strong as this movement was, however, it did not succeed in attaining its objective. When Congress, in 1848, passed an enabling act for the admission of Wisconsin Territory into statehood, it fixed the new state's southern boundary about sixty miles north of the tip of Lake Michigan. Thus was Stephenson and its neighboring counties—as well as Chicago—retained in the State of Illinois.

FIRST COURTHOUSE

Although Stephenson County was organized in 1837, it was not until 1840 that its first permanent courthouse was completed at Freeport. It was built by Thomas J. Turner, later to become a prominent lawyer, congressman and first mayor of Freeport after its incorporation as a city. The county's first courthouse was a two-story frame structure described as something of "a marvel of architecture" and considered as surpassing in size and elegance any other courthouse west of Detroit and north of St. Louis.

"During the early days," says Fulwider's history of the county, "the old courthouse served as a meeting place for new congregations before they could build churches. It was there, too, that mass meetings were held, as well as conventions and railroad gatherings, but as early as 1850 citizens and the newspapers began to complain that the old courthouse was not in keeping with the progress of the county. It was argued that a community would be known by its public buildings, and Freeport should have a more modern structure as a means of attracting settlers and building up the town."

TOWNSHIP ORGANIZATION

Until 1850, Stephenson was governed by a "county court" composed of three elected commissioners. In that year, the citizens of the county voted in favor of adopting the township form of government, which meant that a supervisor would be elected from each township and these would form the County Board of Supervisors, governing body of the county.

As a result of this change, fifteen townships were created. These original fifteen townships, and their first elected supervisors, were: Lancaster, Johnston Reitzell; Rock Run, C. G. Epley; Rock Grove, James J. Rogers; Oneco, George Cadwell; Winslow, Cornelius Judson; Waddams, Michael Lawyer; Buckeye, John Montebus; West Point, Daniel Wilson; Harlem, William M. Buckley; Erin, John I. F. Harman; Florence, Conrad von Brocklin; Ridott, Gustavus A. Farwell; Silver Creek, Samuel McAfee; Loran, Hiram Hart; and Freeport, E. S. Hanchett. Since 1850, three new townships were created—Jefferson, Kent and Dakota.

ARRIVAL OF THE "CARS"

An event of major importance in the history of Stephenson County was the building of the first railroad through it in 1853. This was the Galena and Chicago Union, which not only was the first "steam line" to be constructed in Stephenson County but was the first railroad to be built in Chicago, now the railroad capital of the world. Today, the old Galena and Chicago Union is part of the Chicago and North Western System. The one hundredth anniversary of the North Western was observed in 1948 by many public events and by the publication of *Pioneer Railroad*, a history of the system by Robert J. Casey and the late W. A. S. Douglas.

After the Galena and Chicago Union was completed to Freeport in 1853, the Freeport Journal commented: "Finally, after all the disappointments and difficulties of reaching us, the cars have at last come. We have seen and heard the panting of the iron horse and heard the shrill whistle of the locomotive for the first time in Freeport. Yesterday, the construction train crossed the bridge over the Pecatonica and today will probably reach the depot grounds at the lower end of town. Our farmers, merchants and business men will rejoice over this event heartily and hail with delight this new advance of wealth into our midst."

Almost immediately after the arrival of this first railroad, both the population and the productivity of Stephenson County increased to an unprecedented degree. The county had now come to the end of its pioneer period and had entered its modern phase. In 1859 the Chicago, Milwaukee, St. Paul & Pacific Railroad was completed to Freeport, and soon the towns of Davis, Rock City, Dakota and Florence were built along its right-of-way. Then came the Chicago & Great Western in 1889. Soon after the turn of the century (1904) the Rockford & Interurban Railroad was built, an electric line that provided fast service between Rockford and Freeport.

LINCOLN-DOUGLAS DEBATE

At North State Avenue and East Douglas Street, in Freeport, may be found today a memorial boulder marking the site of the second of the series of debates between Abraham Lincoln and Senator Stephen A. Douglas—a series of debates on the slavery question now considered to be the greatest in American history. The Freeport debate was held on August 27, 1858, before a crowd estimated at between 12,000 and 15,000.

Then known mostly as a leading Springfield lawyer, Abraham Lincoln, tall, smooth-shaven, dressed in a black frock coat, arrived in Freeport on a special train at 10 o'clock in the morning on the day of the debate. He was greeted by a crowd of 5,000 and escorted to the new Brewster House. There, on the balcony of the hotel, Lincoln delivered a brief reply to a speech of welcome from Thomas J. Turner, a leading Freeport lawyer of the period.

In the meantime, Senator Douglas, a short, stocky, dynamic individual known familiarly as the "Little Giant," was in his room at the Brewster House. He had arrived the night before and had been escorted to the hotel by a large torchlight procession.

On the day of the debate, crowds began gathering early at the site chosen for it. Although it was a cold, damp day, there was great enthusiasm in the crowd for the forthcoming event. Just before 2 o'clock in the afternoon, Senator Douglas, with a group of friends, walked from the Brewster House to the debating stand two blocks away. Lincoln, however, arrived at the stand in a Conestoga wagon drawn by six horses.

As we have said, a crowd of between 12,000 and 15,000 listened to the two speakers. This second of the series of Great Debates, staged during the Illinois senatorial campaign of 1858, was important because of its famous "Freeport Question." Lincoln addressed this question to Douglas on that afternoon: "Can the people of a United States Territory, in any lawful way, against the wish of any citizen of the United States, exclude slavery from its limits prior to the formation of a State Constitution?"

Although the "Little Giant's" affirmative answer made him the winner of the senatorial race that year, it proved fatal to his presidential prospects two years later. And although Lincoln lost the senatorial race, the Great Debates brought him forward as a national figure; as a presidential possibility in 1860.

BIRTH OF JANE ADDAMS

Perhaps the foremost of all of Stephenson County's native sons and daughters was the late Miss Jane Addams, founder of Hull House in Chicago and one of the greatest of American social workers. She was born in the village of Cedarville,

just north of Freeport, on September 6, 1860, one year before the outbreak of the Civil War.

Her father was John H. Addams, early Stephenson County settler, gristmill owner, state legislator, friend of Lincoln's, organizer of the "Addams Guards" in the Civil War, and one of the founders of the Galena and Chicago Union Railroad (now part of the Chicago and North Western System). It was in her parent's house at Cedarville that Jane Addams spent her childhood and young womanhood.

After her father died in 1881, young Jane Addams went to Chicago, became a social worker, and established Hull House in 1889. She subsequently made this institution into one of America's most famous social settlements. Since the death of Jane Addams in 1935, the Cedarville house in which she was born and reared has become something of an historic shrine, although privately owned.

THE CIVIL WAR

When President Lincoln sent out his urgent call for 75,000 volunteers at the opening of the Civil War in 1861, Stephenson County quickly responded with more than its quota of men and money for the Union cause. At the end of the conflict in 1865, it was found that 542 men of Stephenson County had either been killed in action or died of illness while in the service of their country. On the courthouse lawn in Freeport today stands the tall stone Civil War Monument, erected in 1869. On the four corners of its base are life-size figures of a Civil War sailor, militiaman, cavalryman and artilleryman. The names of Stephenson County men who fell in the Civil War are engraved on a bronze plaque at the base of the monument.

SECOND COURTHOUSE

If Stephenson County residents began to clamor for a new, and more modern, courthouse as early as 1850, it was not until 1873 that the type of building they sought was completed. When the new edifice was finished in that year, citizens of the county beheld an imposing structure of white limestone, four stories high and surmounted by an ornate tower. In the tower was hung a bell weighing 1,850 pounds, and here also was installed a large Seth Thomas clock weighing 2,000 pounds. The new courthouse was completed at a total cost of \$130,413.56. Several years after this courthouse was built, the county erected a new jail at a cost of \$35,000.

IRIS CAPITAL OF THE MIDWEST

In the past fifty years, Stephenson County's principal city and seat of justice, Freeport, has not only emerged as an important manufacturing place but as a leading iris-growing center. It is often called the Iris Capital of the Midwest. During the blooming season in the latter part of May and early June, many visitors from Illinois, Wisconsin and Iowa arrive in Freeport to view both familiar and rare iris

plants in the Quality and other gardens of the city. These showplaces are sponsored by the Garden Club of Freeport. The National Iris Society has twice held its annual show in Freeport.

STEPHENSON COUNTY TODAY

On the basis of latest United States census figures, a statistical profile may be drawn of Stephenson County as it was in 1950. This will show that it then had a total population of 41,595—an increase of 2.3 per cent over its 1940 figure. Its largest city and county seat, Freeport, had a population of 22,467.

With a land area of 568 square miles, the county's density of population was 73 inhabitants per square mile. Of the county's total population, 22,467 were classified as urban (all of whom lived in Freeport), 10,055 as rural farm dwellers and 9,073 as rural non-farm residents. There were 3,998 infants under five years of age in the county in 1950, and 4,805 persons sixty-five years old and over. The median age was given as 33.6 years. The number of potential voters then was 27,774.

Under the heading of vital statistics, Stephenson County in 1950 had 850 live births, 464 deaths (including 23 infants), and 393 marriages.

There were 11,120 families (two or more persons related by marriage or blood) in the county then, and the median income of all of these families was given as \$3,231. Slightly more than 24 per cent of these families had incomes of less than \$2,000, while 19.4 per cent had incomes of \$5,000 or more.

In the field of education, the county had a total of 6,830 young persons between the ages of seven and seventeen years (school age). There were 4,370 between the ages of seven and thirteen years (primary school age), and 95.0 per cent of these were enrolled in primary schools. The figures also showed there were 1,885 between the ages of fourteen and seventeen (high school age), and 84.5 per cent of these were enrolled in high schools.

In 1950 the county had a total potential labor force of 31,810 (persons fourteen years old and over). Actually employed, however, were 17,794, of which 83.1 per cent were males and 31.2 per cent females. The labor figures revealed further that 4,292 were employed in manufacturing, 3,731 in agriculture, 2,960 in retail and wholesale trade, 1,347 in professional and related services, 1,294 in transportation, communication and other public utilities, 837 in business and personal services, 787 in construction, 736 in finance, insurance and real estate, and 29 in mining. The labor figures were concluded by showing that 25.0 per cent of the total employed in Stephenson County during 1950 were engaged in manufacturing, while 21.7 per cent were engaged in agriculture.

With reference to housing, the county had a total of 13,120 dwelling units in 1950 (in 1940 its total was 12,036). The median number of rooms per unit was

given as 5.8. Slightly more than 76 per cent were one-dwelling unit detached structures (including occupied trailers), 7.0 per cent were built in 1940 or later, and 53.7 per cent had hot running water with private toilet and bath. The housing figures showed further that 58.3 per cent were owner-occupied, 1.7 per cent were occupied by non-white households, 73.9 per cent had central heating, 89.1 per cent had mechanical refrigerators, and 98.1 per cent had radios. There were 10,287 houses classified as non-farm dwelling units, and the median value of these was given as \$7,047. The median gross monthly rental of renter-occupied houses was given as \$46.76.

In 1948, when the last United States business census was taken, there were 547 retail stores in the county which employed 2,162 persons and which grossed \$44,923,000 in sales. Largest group in the retail field were food stores, which numbered 129 and which grossed \$9,927,000 in sales. The next largest group were eating and drinking places, which numbered 107 and which grossed \$3,257,000. There were 73 wholesale establishments in the county then and total sales of these amounted to \$27,084,000.

As we have already noted, Stephenson is about equally productive as a manufacturing and as an agricultural county. In 1947, when such figures were last obtained, the county had 80 manufacturing establishments which employed 4,686 persons and which produced goods and materials in the amount of \$18,846,000.

In 1950 the county had a total of 2,534 farms, of which 2,396 were classified as commercial farms. Of all of the farms in the county, 41.8 per cent were operated by tenants. The average value of land and buildings per farm for all farms was given as \$22,971. The value of all farm products (crops, livestock, poultry, dairy products) sold in 1949, four years after the close of World War II, was given as \$20,167,000. Farm expenditures in that same year amounted to \$2,552,000 for livestock and poultry feed and \$1,164,000 for hired labor.

Total bank deposits (of individuals, partnerships and corporations) in Stephenson County on December 30, 1950, amounted to \$37,113,000. On that same date the county's three savings and loan associations had savings capital totaling \$4,473,000, with \$3,754,000 in first mortgage loans outstanding.



CITY OF FREEPORT

As the story of Stephenson County is largely the story of Freeport, details of the city's past will be found in the opening historical narrative of the present work. An important manufacturing center of the northern Illinois area, Freeport in 1950 had a total population of 22,467, which placed it 31st in population rank among the cities of the Prairie State.

Freeport is located 115 miles northwest of Chicago and serves as a gateway to Apple River Canyon State Park (in Jo Daviess County) and the scenic Mississippi River bluffs region. The city is situated on US 20 and on state highways 75 and 26. It is also on the Illinois Central, Chicago and North Western, Chicago and Great Western and Chicago, Milwaukee, St. Paul and Pacific railroads.

Among leading manufacturing plants in Freeport are the Micro Switch Company (electrical switches), Burgess Battery Company (electric batteries), W. T. Rawleigh Company (proprietary products), Fairbanks-Morse Company (electrical machinery), Strucko Manufacturing Company (toys), Stover Steel Tank Company (steel tanks), Hoefler Manufacturing Company (heavy machinery) and the Freeport Manufacturing Company (mops and brooms).

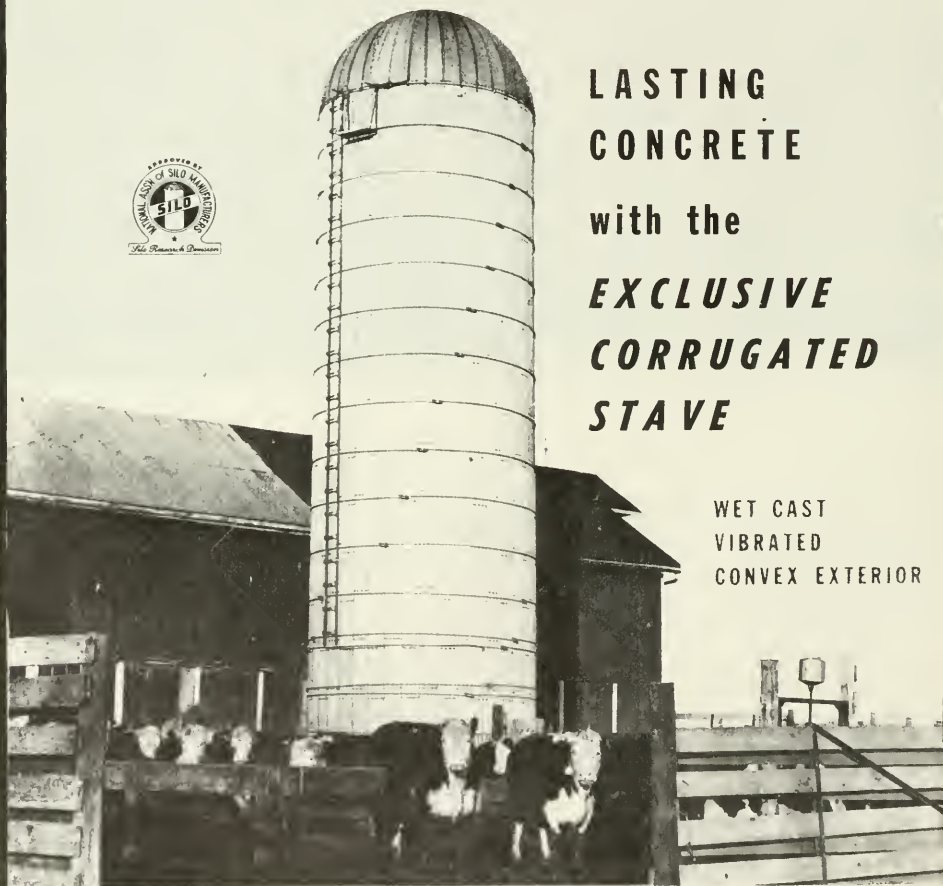
It was in Freeport that the second debate between Lincoln and Douglas was staged on August 27, 1858. A memorial boulder at North State Avenue and East Douglas Street marks the site of the debate.

FREEPORT SILOS



LASTING
CONCRETE
with the
EXCLUSIVE
CORRUGATED
STAVE

WET CAST
VIBRATED
CONVEX EXTERIOR



Manufactured and Built by

THE FREEPORT SILO CO., Freeport, Illinois

ORLAN and LEE THERRIEN, Owners

Office and Plant, 22 No. Commercial
Phone Main 3640

BUCKEYE TOWNSHIP

CEDARVILLE

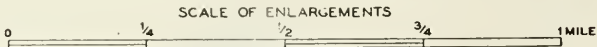
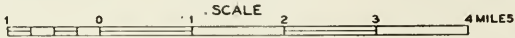
RED OAK

BUENA VISTA

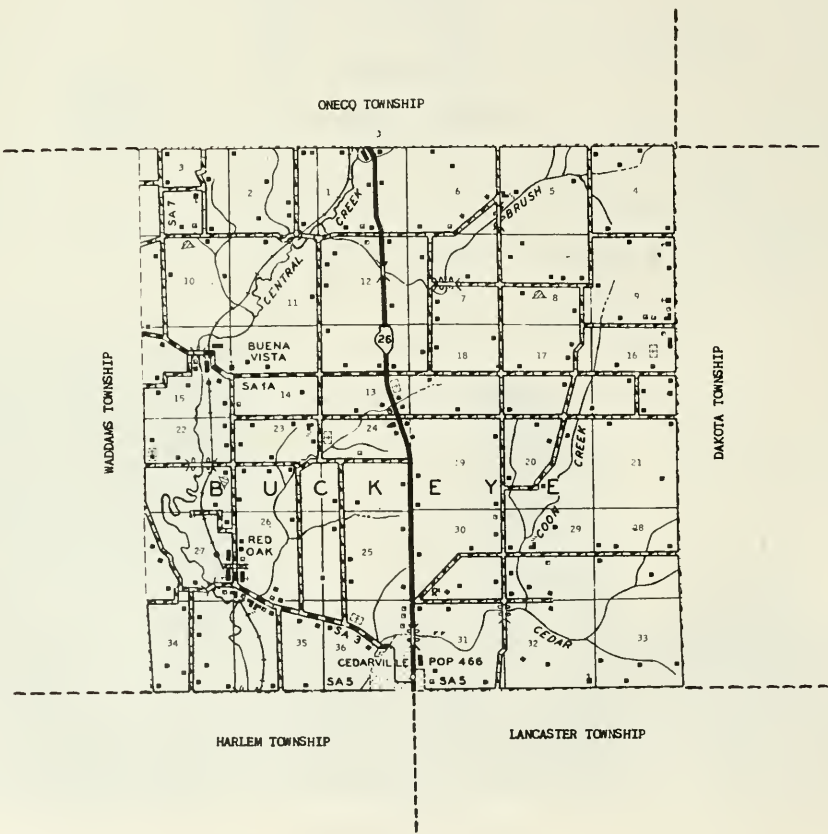
BUCKEYE TOWNSHIP GENERAL HIGHWAY MAP

PREPARED BY THE
BUREAU OF RESEARCH AND PLANNING
DIVISION OF HIGHWAYS
DEPARTMENT OF PUBLIC WORKS & BUILDINGS
IN COOPERATION WITH THE
U.S. DEPARTMENT OF COMMERCE
BUREAU OF PUBLIC ROADS

REVISIONS
SEE COUNTY MAP
FOR DATES OF REVISIONS ON ROAD TYPE AND CULTURAL FEATURES.



POLYCONIC PROJECTION





CEDARVILLE

Some six miles north of Freeport, on State 26, lies the incorporated village of Cedarville, with a population of 466. Still standing in the village is the house in which the late Miss Jane Addams, one of the greatest of American social workers, was born and reared. Her father, John H. Addams, was an early Stephenson County settler, state legislator, friend of Lincoln's and one of the organizers of the Galena and Chicago Union Railroad, first "steam road" to be built in the county. Cedarville village is the principal community of Buckeye Township, which has a total population of 1,304. First settler of the township is believed to have been John Goddard, who came in 1835 and settled near the site of Cedarville.



RED OAK

Another community of Buckeye Township is the small village of Red Oak, with a population of 95. It is located on the Illinois Central Railroad just northwest of Cedarville. The village was founded in 1888 by W. R. Bender, who also opened the first general store.



BUENA VISTA

Also in Buckeye Township is Buena Vista, which has a present population of 45. It is served by the postoffice at Red Oak. Buena Vista was platted in 1852 by Marcus Montelius and Philip Reitzell.



BELLEVUE LUTHERN CHURCH

Buckeye

Last used in 1951

Sermon by Rev. Roy Berg



CEDARVILLE METHODIST CHURCH

Cedarville

Rev. Mills Minister




RED OAK METHODIST CHURCH

Red Oak

Erected 1891

Rev. Seth Bower

There are approximately 50 members



RICHLAND METHODIST CHURCH

Red Oak

Rev. Seth Bowers

Sec. 22 Rt. 1



BELLEVUE CEMETARY
BELLEVUE SCHOOL (Disc. 1951-1952)
Buckeye Township



SOUTH AFOLKEY SCHOOL (Disc. 1952)
Robert Dalton, Last Teacher
Buckeye Township




BUENA VISTA SCHOOL (Disc. 1953)
Ruth Linderman, Last Teacher
Martha Uttecht, Present Owner




CEDARVILLE CEMETERY
Cedarville



FRANKLIN SCHOOL (Disc. 1952)
Orangeville Rt. 1



ZION CEMETERY
Buckeye Township



MT. HOPE SCHOOL - DAKOTA UNIT 201
Freeport Sec. 32 Rt. 3




BUCKEYE TOWN HALL
Buckeye



CEDARVILLE COMMUNITY HOUSE
Cedarville




ANGLE #. R. Sec. 28 Rt. 1
Dakota 300 acres




ADAMS, IVAN F. Rt. 1
Dakota Sec. 8 80 acres



BABLER, RALPH R. Rt. 1
Dakota Sec. 8 80 acres



AMANS, HARRIE C. Rt. 1
Orangeville Sec. 6 120 acres



BABLER, WM. Rt. 1
Herman R. Busjahn
Orangeville Sec. 1 1 acre



ANGLE RALPH R. Sec. 33 Rt. 3
Freeport John C. Hilton Ten. 290 acres



BARDELL ELMER P. Sec. 33 Rt. 3
Freeport 80 acres



BARMORE, MARGARET Rt. 1
Orangeville Sec. 1 80 acres



BELL E. L. Sec. 20 Rt. 1
Dakota John Enzinger Tenant 168 acres



BARRON, MRS. ELMA Rt. 1
Homer Walker Sec. 9 80 acres



BENDER KENNETH & CLIFFORD Sec. 28 Rt. 1
Red Oak 120 acres



BEAR, FLOYD Rt. 3
Russell Bawinkel Sec. 29 124 acres



BENNEHOFF MARTHA Sec. 26 Rt. 1
Orangeville Charles Bennehoff Tenant 160 acres



BECK, EBER H. Rt. 1
Dakota Sec. 16 80 acres



BENNETHUM ROY M. Sec. 13 Rt. 3
Freeport Frederick W. Overt Tenant 140 acres



BENNETHUM ROY M. Sec. 14 Rt. 3
Freeport John Strawser Tenant 348 acres




BOLENDER GUY L. Sec. 19 Rt. 3
Freeport 107 acres



BERG ROY REV. Sec. 12 Rt. 3
Freeport Russell K. Mills Ten. 96 acres



H. C. BOLENDER EETATE Sec. 19 Rt. 3
Freeport Ray C. Bolender Ten. 106 acres



BIKE, LLOYD Rt. 1
Fred B. White
Red Oak Sec. 23 145 acres



BORDNER CLARENCE Sec. 16-17 Rt. 1
Dakota 160 acres




BOALS ROY Sec. 21 Rt. 1
Dakota Carl W. Folgate Tenant 170 acres




BOWLLMAN R. Sec. 28 Rt. 1
Red Oak Bill Pieper Tenant 147 acres



BRADFORD, LESTER J. Box 106
Cedarville Sec. 31 12 acres



BYSJAHN, WM. E. Rt. 1
Red Oak Sec. 15 30 acres



BRUSH CREEK CHEESE FACTORY Rt. 1
Milo Dietmeier, opr.
Orangeville Sec. 5



CARTER, ALFRED L. Rt. 1
Red Oak Sec. 22 69 acres




BUCKEYE CHEESE CO. Rt. 1
Cecil C. Zentner, Mgr.
Dakota Sec. 29




CARTER ARTHUR W. Sec. 27 Rt. 1
Red Oak 19 acres



BUSKER, JOHN A. Rt. 1
Red Oak Sec. 22 3.1 acres



CARTER MARY MRS. Sec. 30 Rt. 3
Freeport Leo L. Rackow Mr. & Mrs. 190 acres
Tenant




CLAY ARTHUR L. Sec. 33 Rt. 1
Rock City 120 acres



CRUMMER MERLE Sec. 10 Rt. 1
Dakota Raymond W. Fehr Tenant 120 acres



COE, L. M. Rt. 1
Dakota Sec. 9 87 acres



DAHMS, EDGAR Rt. 1
Orangeville Sec. 2 160 acres



COE, L. M. Rt. 1
Glen Dunaway Sec. 9 73 acres
Dakota



DAUGHENBAUGH ESTATE, EDWIN Rt. 1
Orangeville Sec. 2 70 acres



CRAWFORD JOHN A. Sec. 30 Rt. 3
Freeport Runkle Fred Ten. 218 acres



DAVIS, DELTON W. Rt. 3
Freeport Sec. 23 175 acres



DAWS, DAYTON L.
Freeport Sec. 29

Rt. 3
1 acre



DIETMEIER, FLOYD E.
Freeport Sec. 25

Rt. 3
100 acres



DELOACH MRS. ALICE
Gerald E. Bessert
Freeport Sec. 36

Rt. 3
220 acres



DIETMEIER GLENN D.
Freeport Sec. 25

Rt. 3
88 acres



DICKSON SELMA MRS. Sec. 33
Freeport John Rimmere Tenant

Rt. 3
130 acres



DIETMEIR, RAY
Orangeville Sec. 3

Rt. 1
145 acres



DIEMER LUTHER
Freeport Sec. 24

Rt. 3
10 acres



DONKER, JOHN D.
Freeport Sec. 1

Rt. 1
10 acres



ENGLEMAN ESTATE Sec. ER Rt. 1
Red Oak Kenneth T. Klentz Tenant 95 acres



FOLGATE FARM Rt. 3
Freeport Sec. 12 120 acres



ENZINGER JOHN Sec. 18 Rt. 1
Dakota Victor Aebly Operator 80 acres



FOLGATE GEORGE S. Sec. 3 Rt. 3
Freeport 80 acres



ERMOLD, MRS. CARRIE Rt. 1
Red Oak Sec. 23 60 acres



FOLGATE RAY Sec. 20 Rt. 1
Dakota Donald Folgate Ten. 160 acres



FEHR HOMER K. Sec. 17 Rt. 1
Dakota 80 acres



FOLGATE RAY J. Sec. 18 Rt. 3
Freeport Harold F. Fogate Ten. 160 acres



FOSS, LEVI
Red Oak Sec. 15 Rt. 1,
100 acres




FRANK W. M.
Dakota Sec. 16 Rt. 1
80 acres




FRANK, JOHN
Harold B. White
Red Oak Sec. 26 Rt. 1
90 acres




FRY HOMER
Freeport Sec. 25 Rt. 3
120 acres



FRANK LEROY
Dakota Allen Miller Tenant Sec. 21 Rt. 1
80 acres



FRYER, CLINT
Orangeville Sec. 2 Rt. 1
50 acres



FRANK, LEROY B.
Dakota Sec. 21 Rt. 1
240 acres



FRYER CLINT
Freeport Sec. 12 Rt. 3
40 acres



FRYER, GEORGE W. Rt. 1
Red Oak Sec. 23 50 acres




GEARHART, JACOB L. Rt. 1
Dakota Sec. 20 80 acres



FRYER, WILLIAM F. Rt. 3
Freeport Sec. 25 120 acres



GEORGE AD CLPH & SON Rt. 1
Dakota Sec. 28 320 acres



FULLMER, FRANCES Rt. 1
Ada Gannon Sec. 23 140 acres
Red Oak



GOETZ, HENRY Rt. 1
Orangeville Sec. 2 26 acres



GEARHART FLOYD O. Rt. 1
Dakota Sec. 16 80 acres




GOODMAN JESS Rt. 3
Freeport Harold Ayen Tenant Sec. 12 194 acres



GRIFFIN MILO Sec. 24 Rt. 3
Freeport 184 acres



GROSS, KENNETH Rt. 1
Orangeville Sec. 3



GRIFFEN WILL A. Sec. 21 Rt. 1
Dakota Walter H. Schermerse Ten. 130 acres



GROSS, KENNETH Rt. 1
Orangeville Sec. 3 216 acres



GROSS, DALE D. Rt. 1
Orangeville Sec. 3 162½ acres



HARTMAN HEIRS Rt. 3
Dale D. Fryer
Freeport Sec. 11 & 14 195 acres



GROSS, KENNETH Rt. 1
Mervin Brinkner
Orangeville Sec. 2



HARTMAN, R. Rt. 1
Dakota Sec. 19 80 acres



HECK CLAYTON Sec. 13 Rt. 3
Freeport 5½ acres



HOOT CHARLES Sec. 13 Rt. 3
Freeport Stanley Upward Tenant 120 acres



HECK, ELMER C. Rt. 1
Dakota Sec. 5 156 acres



HULBERT, STANLEY L. Rt. 1
Elder J. Hulbert Sec. 6 83 acres
Orangeville



HOMAN, MRS. ANNA Rt. 1
Orangeville Sec. 6 41 acres




HURLESS DELMAR F. Sec. 23 Rt. 3
Freeport 60 acres




HOMAN, MRS. EMMA Rt. 1
Emanuel Miller Sec. 31 122 acres
Orangeville



HUTMACHER FRANK Sec. 34 Rt. 1
Red Oak 4½ acres



HUTMACHER, HAROLD Rt. 1
Red Oak Sec. 34 115 acres



JULIUS HENRY Sec. 36 Rt.
Cedarville 11 acres
Jane Adams Homestead




HUTMACHER L. Sec. 25 RT. RH3
Freeport UNK acres



KAHLY, B. J. Rt. 3
Freeport Sec. 31 120 acres




JANICKE, EMIL L. Rt. 1
Red Oak Sec. 22 83 acres



KAISER C. F. Sec. 14 Rt. 1
Red Oak Guy Thorne Manager 425 acres



JANICKE VERNON Sec. 15 Rt. 1
Red Oak 73 acres



KAISER, C. F. Rt. 1
Guy Thorn Sec. 15
Red Oak



KLOEPPING, FRED W. Rt. 1
 Delbert Kloepping
 Dakota Sec. 17 180 acres



KOPPIN KEITH Sec. 32 Rt. 3
 Freeport Merrrie Pals Tenant 195 acres



KNELLER, KARL & EDNA Rt. 1
 Dakota Sec. 4 297 acres



KORTH, MRS. BEADA Rt. 3
 Freeport Sec. 31 45 acres



KNELLER, CARL & ELMER Rt. 1
 Dakota Sec. 4



KRATZER & ZIPSE FARM Sec. 35 Rt. 1
 Red Oak 181 acres



KNOTTS, H. G. Rt. 1
 Carl Maxwell
 Orangeville Sec. 2 240 acres



KRYDER C. W. Sec. 29 Rt. 3
 Freeport 119 acres



KRYDER CLARENCE W. Sec. 30 Rt. 3
Freeport Nevin Kryder Tenant 80 acres




LENZ, OTTO Rt. 1
Red Oak Sec. 26 42 acres



KUEHL, HARRY W. Rt. 1
Orangeville Sec. 1 142 acres



LIED FRANK Sec. 35 Rt. 1
Red Oak Merrill W. Heitz Tenant 105 acres



LABUDE, ROBERT R. Sec. 33 Rt. 3
Freeport 130 acres



LIED FRANK Sec. 34 Rt. 1
Red Oak Alvin L. Kraft Occ'nt 1/2 acre



LEIBY, FRANK Rt. 1
Dakota Sec. 16 10 acres



LINDENMAN, AMANDA E. Rt. 1
Harold Lindenman
Red Oak Sec. 35 75 acres



LINDEMAN, MRS. ANNIE (ESTATE) Rt. 1
 Woodrow Lindeman
 Red Oak Sec. 22



MEADS HAROLD Sec. 8 Rt. 1
 Dakota Loyal W. Andrews Tenant 100 acres



MARVIN MAT Sec. 27 Rt. 1
 Red Oak Elmar Kuhlemeier Ten. 143 acres




MEADS, HAROLD Rt. 1
 Willard H. Monte
 Dakota Sec. 8 100 acres



MATTER, MRS. IDA Rt. 3
 Freeport Sec. 13 43 acres



MEYERS BROS. COAL & LUMBER YARD Rt. 1
 Buena Vista



MATTER, MISS ESTELLA Rt. 1
 Wayne C. Miller
 Dakota Sec. 18 205 acres



MEYERS J. J. Sec. 27 Rt. 1
 Red Oak Felix Dassing Tenant 137 acres



MILLER, DAVID & SON Rt. 1
Orangeville Sec. 1 113 acres



MOSS, ED Rt. 1
Red Oak Sec. 33 73 acres



MILLER, JESSE K. Rt. 1
Red Oak Sec. 15 122 acres



NELSON, FRED A. Rt. 1
Dakota Sec. 28 135 acres



MOLL SARA MRS. Sec. 35 Rt. 1
Dakota Raymond Hoefler Tenant 82 acres



OBERT GEORGE Sec. 7 Rt. 1
Dakota Curtis L. Diemer Tenant 154 acres




MOLTER, CLARENCE S. Rt. 1
Paul M. Molter
Dakota Sec. 8 80 acres




OBERT, GEORGE E. Rt. 1
Dakota Sec. 8 80 acres



PARRIOTT, BYRON R. Rt. 3
Freeport Sec. 12 80 acres




PIEPER, NELSON A. Rt. 1
Dakota Sec. 29 160 acres




PARRIOTT, CLEM R. Rt. 3
Roger W. Remmers Sec. 13 120 acres
Freeport



RADERS LALAND & EDWARD Sec. 25 Rt. 3
Freeport 100 acres



PECK, CHARLES S. Rt. 1
Dakota Sec. 20 210 acres



REAMER, CHARLES S. Rt. 3
Freeport Sec. 31 122 acres



PHILLIPS, DONALD Rt. 1
Orangeville Sec. 11 100 acres



REES, JAMES Rt. 1
Orangeville Sec. 2 20 acres



RICE, MRS. ELLA Rt. 3
Melvin Miller
Sec. 32 172 acres



ROTH ESTATE Rt. 1
Norman Kerr
Orangeville Sec. 10 140 acres



ROCKEY, RUSSELL Rt. 3
Robert Wales
Freeport Sec. 29 120 acres



RUFI, LELEND Rt. 1
Orangeville Sec. 5 140 acres



ROCKEY, RUSSELL F. Rt. 1
Dakota Sec. 29 2 acres



SAGER, HAROLD Rt. 1
Dakota Sec. 16 1 acre



ROTE, MINARD R. Rt. 1
Richard M. Rote
Dakota Sec. 9 120 acres



SCHEIDER HARVEY Sec. 22 Rt. 1
Red Oak Scheider, Eldon Tenant 80 acres




SCHEIDER, KENNETH Rt. 1
Red Oak Sec. 22 190 acres



SCHULZ, EDWARD Rt. 1
Alfred Schulz Sec. 2 140 acres
Orangeville



SCHLUETER, H. C. Rt. 1
Davis Sec. 10 80 acres



SCHULZ, EDWARD H. Rt. 3
Freeport Sec. 12 40 acres



SCHUBERT LINCOLN G. Sec. 30 Rt. 1
Dakota 80 acres



SCHWARZE HARRIS C. Sec. 34 Rt. 1
Red Oak 78 acres



SCHULTZ, CHESTER Rt. 1
Orangeville Sec. 2 160 acres



SEIDEL, MYRON L. Rt. 3
Freeport Sec. 19 130 acres




SMITH, MAURICE E.
Red Oak Sec. 26

Rt. 1
5 acres



STEELE WILBUR A. Sec. 27
Red Oak


Rt. 1
30 acres



SNYDER, HAZEL MAY & ROY W. Rt. 1
Dakota Sec. 17 160 acres
Michael Emerson




STEE JENNIE MRS. Sec. 24 Rt. 3
Freeport Dietmeier Virgil Ten. 140 acres




STAMM, RUSSELL S.
Red Oak Sec. 22

Rt. 1
48 acres




STEFFEN ELMER Sec. 7
Dakota

Rt. 1
40 acres



SOLGERBER, FRED Rt. 1
George M. Shippy
Orangeville Sec. 5 312 acres




STUBBE C. L. Sec. 20 Rt. 1
Dakota Charles A. Wang Tenant 160 acres




STUBBE C. L. Sec. 28 Rt. 1
Dakota Lee Dwyer Tenant 120 acres




UTT, WILBUR Rt. 3
Freeport Sec. 34 7 acres



STUBBE C. L. Sec. 29 Rt. 1
Dakota Laverne Stubbe Ten. 120 acres



VESCH MARTIN L. Sec. 12 Rt. 3
Freeport Dale L. Veach Tenant 106 acres



TILKEMIER LLOYD Sec. 19 Rt. 1
Dakota 160 acres



WAGNER JOHN J. Sec. 10 Rt. 1
McConnell 242 acres



TURNER, A. A. Rt. 3
Fred Mulder Sec. 32 218 acres
Freeport




WAGNER JOHN J. Sec. 10 Rt. 1
McConnell John R. Wagner Ten. 242 acres




WALKER, MRS. HARRY
Dakota Sec. 4

Rt. 1
154 acres



WIECK, ALFRED A.
Red Oak Sec. 26

Rt. 1
18 acres



WALTER CLARENCE A. Sec. 10 Rt. 1
McConnell Marian C. Walter Ten. 85 acres




WIECK KATHRYN & DORA Sec. 14 Rt. 1
Red Oak 2 acres



WEICK, AUGUST Rt. 1
Phillip Moyer
Orangeville Sec. 11 139 acres



WIECK WM. F. Sec. 23 Rt. 1
Red Oak Glenn T. Wieck Tenant 100 acres



WEICK, FRED Rt. 3
Red Oak Sec. 22 75 acres



WILLIAM FRANK HEIRS Rt. 3
Russel Korth
Freeport Sec. 30 100 acres



WILSON CLARE E. Sec. 28 Rt. 1
Dakota 160 acres



WOHLFORD ESTATE Sec. 15 Rt. 1
Red Oak Ostrander Alva Tenant 220 acres



WILSON CLARENCE Sec. 34 Rt. 1
Red Oak 75 acres



WOLF, KERMIT O. Rt. 1
Keith Wolf
Orangeville Sec. 8 160 acres



WILSON, MRS. ELSIE Rt. 1
Red Oak Sec. 27 79 acres




WOLFORD, ELIZA Rt. 3
Freeport Sec. 24 122 acres



WITT, CLARENCE E. Rt. 1
Dakota Sec. 4 160 acres




YARGER JOHN S. Sec. 16 Rt. 1
Dakota Frank F. Ochsner Ten. 120 acres



YEAGLE THERON V. Sec. 18 Rt. 1
Dakota




ZUNKER, MRS. EMMA Rt. 1
Dakota Sec. 17 100 acres




YEAGLE, THERON V. Rt. 1
Dakota Sec. 18 304 acres



ZUNKER, MRS. EMMA Rt. 1
Dakota Sec. 17 120 acres



ZIPEE LOUIS A. Sec. 26 Rt. 1
Red Oak Jesse Coomber Tenant 122 acres



ZUNKER, LLOYD B. Rt. 3
Freeport Sec. 25 108 acres



ZUMDAHL RAYMOND Sec. 25 Rt. 3
Freeport 120 acres

DAKOTA TOWNSHIP

DAKOTA

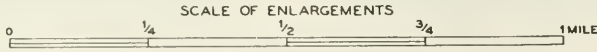
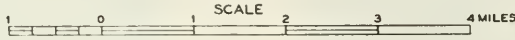
AFOLKEY

DAKOTA TOWNSHIP

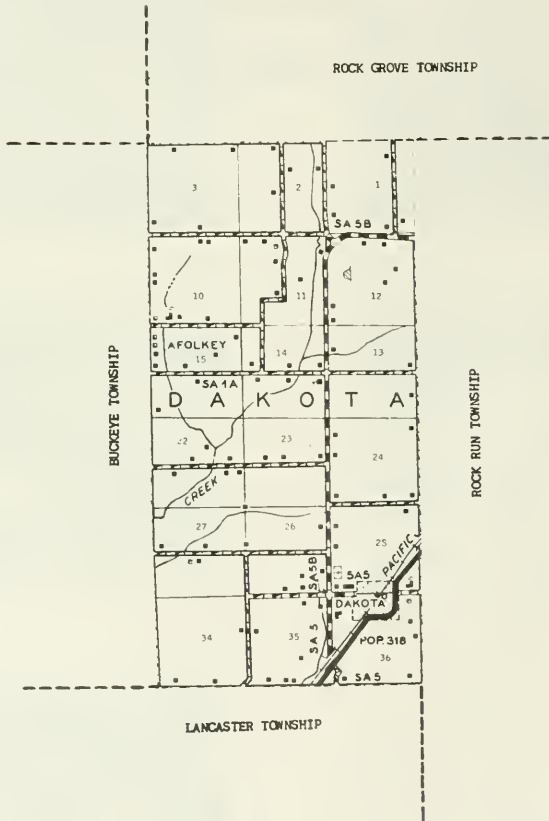
GENERAL HIGHWAY MAP

PREPARED BY THE
BUREAU OF RESEARCH AND PLANNING
DIVISION OF HIGHWAYS
DEPARTMENT OF PUBLIC WORKS & BUILDINGS
IN COOPERATION WITH THE
U.S. DEPARTMENT OF COMMERCE
BUREAU OF PUBLIC ROADS

REVISIONS
SEE COUNTY
MAP
FOR DATES
OF REVISIONS
ON ROAD TYPE
AND CULTURAL
FEATURES.



POLYCONIC PROJECTION





DAKOTA

Principal community of Dakota Township is the incorporated village of Dakota, with a population of 318. It is located on the Chicago, Milwaukee, St. Paul & Pacific Railroad and on State 75. The Dakota School for Boys is situated here. The village was founded in 1857 when the Western Union Railroad (now part of the Milwaukee road) was first built through the county. Founders of the village were Ludwig Stanton and S. J. Davis, early settlers. The township in which it is located has a total population of 734. It was in 1860 that Dakota Township was formed out of a portion of Buckeye Township.



AFOLKEY

Another community of Dakota Township is the small village of Afolkey, with a present population of thirty-eight. It is served by the postoffice at nearby Dakota. This village stands in the midst of a fertile agricultural region.



BETHAL CHURCH

Afolkey

Built 1878

This Church originally designated to the Cedarville Circuit Then Rock River circuit & Cedar Creek Circuit. It was built in 1878 at a cost of \$4,400.00

Rev. Milford Best is present pastor
Resides in Orangeville, Illinois



THE COMMUNITY CHURCH

Dakota

Leo Jeambey Pastor
Rt. 1



DAKOTA METHODIST

Rev. Lowell Allen

Rt. 1

Dakota



GRACE CHURCH

Erected 1895

Afolkey

By United Evangelical Congregation in 1923
A merger of the two churches in Afolkey
was undertaken but failed. Present Pastor
is Rev. Loy Mills who resides in
Cedarville, Ill.



CENTER HILL SCHOOL DAKOTA UNIT
Dakota Sec. 25 Rt. 1



ANDERSON ELMER J. Sec. 27 Rt. 1
Dakota 98 acres



DAKOTA SCHOOL FOR BOYS
Dakota Rt. 1



ANDERSON ELMER J. Sec. 27 Rt. 1
Dakota Ivan Wise Tenant 98 acres




DAKOTA COMMUNITY HIGH SCHOOL
Dakota Rt. 1



ANGLE, W. R. Rt. 1
Bill Angle
Dakota Sec. 23 100 acres



DAKOTA CEMETERY
Dakota Rt. 1



BAUMGARTNER, ROY A. Rt. 1
Henry Bastian
Dakota Sec. 24 190 acres



BOLENDER, GUY Rt. 1
 Donald Krahmer
 Dakota Sec. 26 120 acres




BRIGGS, GRANT C. Rt. 1
 Dakota Sec. 10 107 acres




BORDNER, MRS. INA Rt. 1
 Earl Bordner
 Dakota Sec. 15 90 acres



CLAY, CHARLES Rt. 1
 Dakota Sec. 26 60 acres



BORDNER, WM. G. Rt. 1
 Dakota Sec. 15 72 acres



COLEMAN, MRS. AMY Rt. 1
 Alvin Toelke
 Dakota Sec. 12 150 acres



BORNHOEFT, JOHN Rt. 1
 Bernard Hurless
 Dakota Sec. 2 150 acres




CRUMMER MERLE A. Sec. 22 Rt. 1
 Dakota Raymond L. Stabenow Ten. 170 acres



DIEMER, W. E. Rt. 1
 Harold Bordner
 Dakota Sec. 27 180 acres



FEHR, RAYMOND E.
 Dakota Sec. 1 80 acres



DORNINK SHELTON Sec. 34 Rt. 3
 Freeport 200 acres



FLUEGEL, CLYDE M. Rt. 1
 Wm. L. Folk
 Dakota Sec. 14 130 acres



EMRICH, BOYDE Rt. 1
 Dakota Sec. 3 153 acres



FLUEGEL, CLYDE M. Rt. 1
 Dakota Sec. 12 150 acres



FEHR, MRS. LIZZIE Rt. 1
 Robert Hilton
 Dakota Sec. 12 110 acres



FLUEGEL, GORDON F. Rt. 1
 Dakota Sec. 11 102½ acres



FOSS, IRA E.
Dakota Sec. 22 Rt. 1
140 acres



FREY, RICHARD
Dakota Sec. 35 Rt. 1
40 acres




FOSS, JOHN E.
Edgar C. Foss
Dakota Sec. 22 Rt. 1
169 acres



GARBRICK, LYELL L.
Dakota Sec. 25 Rt. 1
53 acres



FOSS, WALTER
Dakota Sec. 10 Rt. 1
80 acres



HANNAH GOEKE ESTATE
Reginald Goeke
Dakota Sec. 25 Rt. 1
75 acres



FREY, MYRTLE
Leland Nyman
Dakota Sec. 36 Rt. 1
150 acres



HEIBEL, ADAM
Dakota Sec. 1 Rt. 1
54 acres



HENZE, MRS. ALBERT Rt. 1
 Noble Henze Sec. 11 120 acres
 Dakota



HENZE, MELVIN P. Rt. 1
 Rock City Sec. 1 162 acres




HENZE, ALVIN W. Rt. 1
 Dakota Sec. 2 130 acres



HENZE, WILLARD C. Rt. 1
 Rock City Sec. 1 120 acres



HENZE, MRS. LULA Rt. 1
 Robert Wise Sec. 24 160 acres
 Dakota



H. A. HILLMER CO. Rt. 1
 Dakota



HENZE, MELVIN D. Rt. 1
 Dakota Sec. 12 80 acres



HOEFLE LORAN Sec. 36 Rt. 1
 Dakota Art Lincoln Tenant 112 acres



HOLSTE, WILLIAM Rt. 1
Wayne Shippy
Dakota Sec. 13 160 acres



JENSEN, RANSOM J. Rt. 1
Dakota Sec. 22 80 acres



HOMAN, CHARLES L. Rt. 1
Dakota Sec. 15 80 acres



KAISER, RAYMOND Rt. 1
Fred W. Kloepping
Dakota Sec. 15 1 acre



HOMAN, CHARLES L. Rt. 1
Dakota Sec. 15 119 acres

KAISER, RAYMOND G. Rt. 1
Dakota Sec. 15 152 acres



HOMAN, RUSSELL E. Rt. 1
Dakota Sec. 15 102 acres


KRAMER, ALFRED B. Rt. 1
Dakota Sec. 10 116 acres



KRAMER, ALFRED B. Rt. 1
 Glen Yoeman Sec. 2 190 acres
 Dakota



MARIAN, JOHN Rt. 1
 Alvin R. Wagner Sec. 15 10 1/2 acres
 Dakota



KUHLMEIER ARTHUR W. Sec. 35 Rt. 1
 Dakota Howard Kuhlmeier Ten. 78 acres




MCCAULEY, LOY L. Rt. 1
 Dakota Sec. 1 130 acres



LESTIKOW, IVAN W. Rt. 1
 Dakota Sec. 35 80 acres



MEIER, CLARENCE W. Rt. 1
 Dakota Sec. 23 40 acres



LINCOLN, LYLE F. Rt. 1
 Dakota Sec. 22 176 acres



MEIER, CLARENCE W. Rt. 1
 Stanley C. Meier Sec. 14 120 acres
 Dakota



MEIER, CLARENCE W. Rt. 1
 Bruce Meier
 Dakota Sec. 13 80 acres



MITCHELL, GLENN E. Rt. 1
 Dakota Sec. 10 120 acres




MEINERT, MRS. MAUDE Rt. 1
 Frank Meinert
 Dakota Sec. 24 80 acres



MITCHELL ROY N. Sec. 35 Rt. 1
 Dakota 98½ acres



MEINERT, MRS. ROY Rt. 1
 Dakota Sec. 23 80 acres



NESEMEIER, GUY C. Rt. 1
 Dakota Sec. 12 75 acres



MISHLER, VALENTINE I. Rt. 1
 Dakota Sec. 22 5 acres



NEUSCHWANDER, GLEN Rt. 1
 Elwyn Rupnow
 Dakota Sec. 25 120 acres



JAMES NEUSCHWANDER ESTATE Rt. 1
Arthur Clay, Jr.
Dakota Sec. 35 80 acres



REETER BROS. Rt. 1
Dakota Sec. 23 135 acres




NOTT, FRANK E. Rt. 1
Dakota Sec. 11 110 acres



REETER, JOHN Rt. 1
Emil Rupnow
Dakota Sec. 22 80 acres



OCHSNER, Rt. 1
Dakota Sec. 15 137 acres



REETER, JOHN Rt. 1
Dakota Sec. 25 80 acres



REED, RUSSELL D. Rt. 1
Lyle Reed
Dakota Sec. 10 107 acres




REETER, JOHN Rt. 1
Charles Buss
Dakota Sec. 26 100 acres



RIEMER CLARENCE MRS. Sec. 35 Rt. 1
Dakota Fehr Charles Tenant 96 acres



SCHLUETER, VERNON Rt. 1
Dakota Sec. 1 120 acres



ROTE, MINARD R. Rt. 1
Dakota Sec. 3 80 acres



SCHONG, KENNETH O. Rt. 1
John O. Holiverson
Dakota Sec. 11 105 acres



RUFF, JOHN Rt. 1
Dakota Sec. 36 66 acres



SCHONG, KENNETH O. Rt. 1
Dakota Sec. 35 200 acres



SCHAUER, OLIVIER Rt. 3
Dakota Sec. 25 120 acres




SCHONG, KENNETH O. Rt. 1
Roy Earienbaugh
Dakota Sec. 35 175 acres



SMITH, VERNON W. Rt. 1
Dakota Sec. 10 84 acres



TOELKE, RAYMOND Rt. 1
Dakota Sec. 25 85 acres




STEES, VERNETT Rt. 1
Dakota Sec. 11 80 acres



TRUESSEL, ERNEST Rt. 1
Merle Wise
Dakota Sec. 35 140 acres



STEFFEN, HENRY Rt. 1
Dakota Sec. 2 80 acres



UNTERSEE, JOHN Rt. 1
Verlen J. Eberle
Dakota Sec. 24 157 acres



TIELKEMEIER, EDWIN Rt. 1
Lester Fehr
Dakota Sec. 25 80 acres



VEER, JOHN J. Rt. 1
Dakota Sec. 36 60 acres



WALKER PAUL
Freeport

Sec. 34 Rt. 3
160 acres



WILSON, NOBEL O.
Dakota Sec. 23

Rt. 1
105 acres



WELLING, MRS. LOUISE
H. D. Koch
Dakota Sec. 13

Rt. 1
160 acres



WIRTH, LESTER L.
Stanley Wirth
Dakota Sec. 34

Rt. 1
200 acres



WELLS, BYRON
Lester Wells
Dakota Sec. 9

Rt. 1
120 acres



WISE, FLORENCE
Dakota Sec. 11
Emil Kaderly

Rt. 1
80 acres



WILSON, ELI
Dakota Sec. 22

Rt. 1
80 acres




YEOMAN, ELMER L.
Laverne Albright
Dakota Sec. 14

Rt. 1
160 acres



YEOMAN, LEE C.
Dakota Sec. 10

Rt. 1
80 acres



ZIMMERMAN, E. G.
Dakota Sec. 12

Rt. 1
80 acres



YEOMAN, ELMER L.
Dakota Sec. 10

Rt. 1
 $\frac{1}{2}$ acres

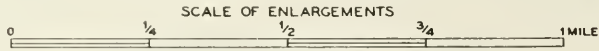
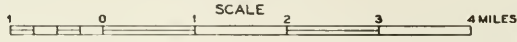
ERIN TOWNSHIP
ELEROY

ERIN TOWNSHIP

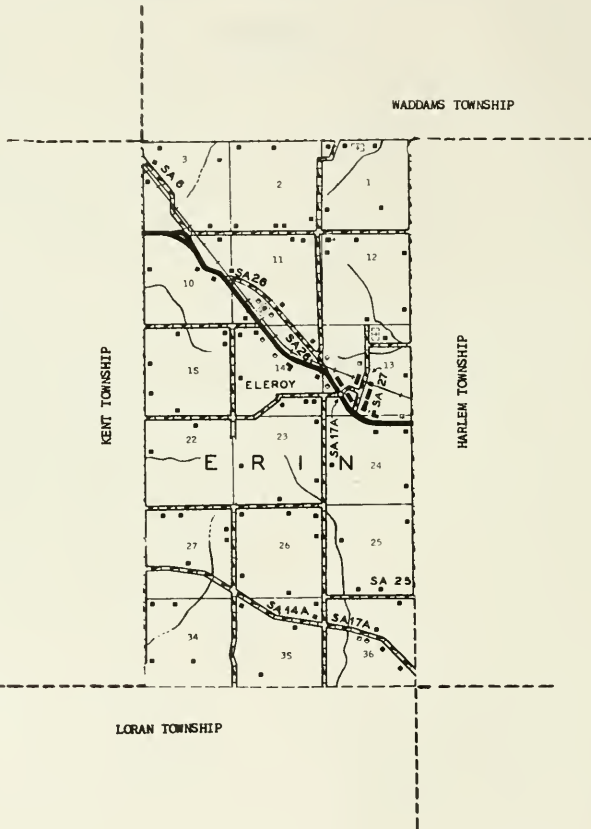
GENERAL HIGHWAY MAP

PREPARED BY THE
BUREAU OF RESEARCH AND PLANNING
DIVISION OF HIGHWAYS
DEPARTMENT OF PUBLIC WORKS & BUILDINGS
IN COOPERATION WITH THE
U.S. DEPARTMENT OF COMMERCE
BUREAU OF PUBLIC ROADS

REVISIONS
SEE COUNTY MAP FOR DATES OF REVISIONS ON ROAD TYPE AND CULTURAL FEATURES.



POLYCONIC PROJECTION





ELEROY




ELEROY SCHOOL
Mrs. Bruce Marcum, Teacher
Eleroy



BEYER, HOWARD Rt. 2
Lena Sec. 24 96 acres



GREENWOOD CEMETERY Rt. 2
Lena Sec. 1



BIESEMEIER, ERVIN Rt. 2
Lena Sec. 15 138½ acres



AURAND, RUSSEL L. Rt. 1
Pearl City Sec. 22 160 acres



BIESEMEIER, MAYNARD Rt. 2
Lena Sec. 7 107 acres



BAKER, MRS. WILLIAM F. Rt. 2
Harold Bergman
Lena Sec. 11 80 acres



BINKLEY, HODGE J. Rt. 1
Pearl City Sec. 26 120 acres



BOEDIKER SISTERS Rt. 1
 Wilbur Koertner
 Pearl City Sec. 34 300 acres



BEYER, EDWARD Rt. 2
 Lena Sec. 14 172 acres



BOEKE, WILL L. Rt. 2
 Lena Sec. 3 97 acres




CAUDLE, ROY W. Rt. 2
 Lena Sec. 3 20 acres



BRADY, MRS. HENRY Rt. 1
 Pearl City Sec. 34 162 acres



DEATH, ALVIN C. Rt. 1
 Eleroy Sec. 13 83 acres



BRANDT, MRS. JOHN Rt. 2
 Harvey Eisenhower
 Lena Sec. 14 140 acres



DEATH, MRS. FRED
 Lilas Holman
 Eleroy Sec. 24



DEUTH, MRS. FRED Rt. 2
Raymond Maaske
Lena Sec. 24 240 acres



FOLKERTS, DENZEL D. Rt. 4
Freeport Sec. 25 3 acres



DIESTELMEIER, BEN J. Box 55
Eleroy Sec. 23 130 acres



GLAMAN, HENRY
Eleroy Sec. 14 70 acres



DUETH, ALVIN
Curtis Smith
Eleroy Sec. 13 175 acres



HEILER, BERTO W. Rt. 2
Lena Sec. 2 40 acres



FLUEGEL, NELSEN Rt. 1
Clarence Schirensberg
Pearl City Sec. 27 180 acres



HEITTER, SAMUAL C. Rt. 4
Freeport Sec. 25 160 acres



HEROLD, CRIST A. Rt. 4
Freeport Sec. 36 9½ acres



KEMPEL, NELSON Rt. 4
Donald Brinkmeier
Freeport Sec. 36 154 acres



HIELER, BERTO Rt. 2
Raymond Ferguson
Lena Sec. 2 80 acres




KEMPert, EUGENE W. Rt. 4
Freeport Sec. 36 146 acres



HOLMES, FRANCIS J. Rt. 2
Lena Sec. 1 180 acres



KLAAS, HERBERT
Eleroy Sec. 12 136 acres



JOHNSON BROS. Box 31
Eleroy Sec. 24 213 acres



KLATT, RAYMOND Rt. 1
Pearl City Sec. 27 80 acres



KLUCK, MRS. VIRGINIA & SONS Rt. 2
Lena Sec. 1 185 acres




LEDWITH, EDWARD Rt. 1
Howard Voss
Pearl City Sec. 27 198 acres



KNISS, ELMER G. Rt. 4
Freeport Sec. 36 120 acres



LEWEKE, ELIZABETH Rt. 2
Lena Sec. 15 69 acres



KOPPEIN, P. G. Rt. 4
Lester Alt
Freeport Sec. 36 180 acres



LOBDELL, JOHN Rt. 2
Lena Sec. 2 160 acres



KUHLEMEYER, HAROLD Rt. 2
Mayard Jordan
Lena Sec. 10 75 acres



MENLOVE, MISS ELENOR Rt. 1
Lewis E. Newton
Pearl City Sec. 34 238 acres




MICHAEL, HOWARD C. Rt. 4
Freeport Sec. 35 80 acres



OTTE BROS. Sec. 24 Rt. 4
Freeport 168 acres



MUSSER, CARL R. Rt. 1
Pearl City Sec. 35 83 acres



OTTE, CHESTER Rt. 2
Lena Sec. 10 90 acres




NEWTON, J. T. Rt. 1
Pearl City Sec. 35 120 acres



OTTE, CHESTER Rt. 2
Lena Sec. 2 120 acres



OSTERBERGER, HERBERT H. Rt. 2
Lena Sec. 17 40 acres



OTTE, ELMER Rt. 2
Lena Sec. 1 180 acres



PARKINSON, ORIE F. Rt. 2
Lena Sec. 3 71 acres



PRASSE, MRS. MARTHA Rt. 4
Reuben Prasse
Freeport Sec. 25 180 acres



PFEIFFER, FRED E. Sec. 14
Eleroy 7 acres



RAERS, JOSEPH L. Sec. 15
Lena 33.37 acres




POHL, ELMER N. Rt. 2
Lena Sec. 1 135 acres



RAYHORN, MERLE Rt. 2
Allen Neebel
Lena Sec. 15 214 acres



PRASSE, ADOLPH Rt. 4
Freeport Sec. 24 65 acres



FRED R. RECH ESTATE Rt. 2
Clarence Schlegel
Lena Sec. 15 185 acres




REES, CLIFFORD K. Rt. 2
Lena Sec. 10 160 acres



ROBIESON, HARVEY E. Rt. 2
Lena Sec. 13 7½ acres



REITER, CLYDE R. Rt. 1
Rodney Reiter
Pearl City Sec. 36 80 acres




ROHDE ESTATE Rt. 2
W. H. Rohde
Lena Sec. 3 124 acres



RICE, ELLE Rt. 2
Donald Russell
Lena Sec. 22 160 acres



ROSENSTIEL CLIFFORD D. Sec. 27 Rt. 1
Pearl City 200 acres



RICHARDS, CARL Rt. 4
Freeport Sec. 20 87½ acres



ROSENSTIEL, CLIFFORD J. Rt. 1
Raymond G. Rosenstiel
Pearl City Sec. 27 159 acres



SCHERMERHORN, LOUIS L. Rt. 2
 Maurice Holmes
 Lena Sec. 1 160 acres



SCHULZ, ALVIN W. Rt. 1
 Lena Sec. 2 100 acres




SCHLEGEL, MRS. WILLIAM Rt. 2
 Art Schlegel
 Lena Sec. 14 92 acres



SHAPLIN, WAYNE Rt. 2
 Bert Flickinger
 Lena Sec. 3 143 acres



SCHONEY, CHARLES N. Rt. 2
 Lena Sec. 3 178 acres




STADERMAN, WILLARD W. Rt. 2
 Eleroy Sec. 14 112 acres



SCHULLER CARL Sec. 26 Rt. 1
 Pearl City Arnld C. Katzenberger 120 acres
 Tenant



STATE GARAGE
 Eleroy Sec. 2 1 acre



STEPHAN, PAUL P. Rt. 1
 Pearl City Sec. 27 120 acres



TOBLER, RALPH S. Rt. 1
 Pearl City Sec. 23 10 acres



STOUT, MELFORT Rt. 4
 Leroy Bruning Sec. 25 216 acres



TROST, HOWARD Rt. 2
 Marval Schrader Sec. 15 246 acres



THOMAS, EMERY E. Rt. 1
 Pearl City Sec. 27 321 acres




VANDELINDER, CHARLES Rt. 1
 Pearl City Sec. 35



TIMM, ALVIN Rt. 4
 Freeport Sec. 13 3 acres



VEHMEIER, CHARLES H. Rt. 2
 Lena Sec. 12 80 acres



WERKHEISER, SHELDON L. Rt. 2
Lena Sec. 12 110 acres



WINTERS, GRANT Rt. 1
Pearl City Sec. 26 150 acres



WILEY, HENRY Rt. 4
Freeport Sec. 25 100 acres

FLORENCE TOWNSHIP

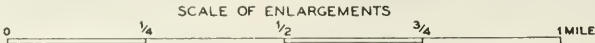
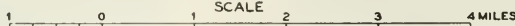
FLORENCE

BOLTON

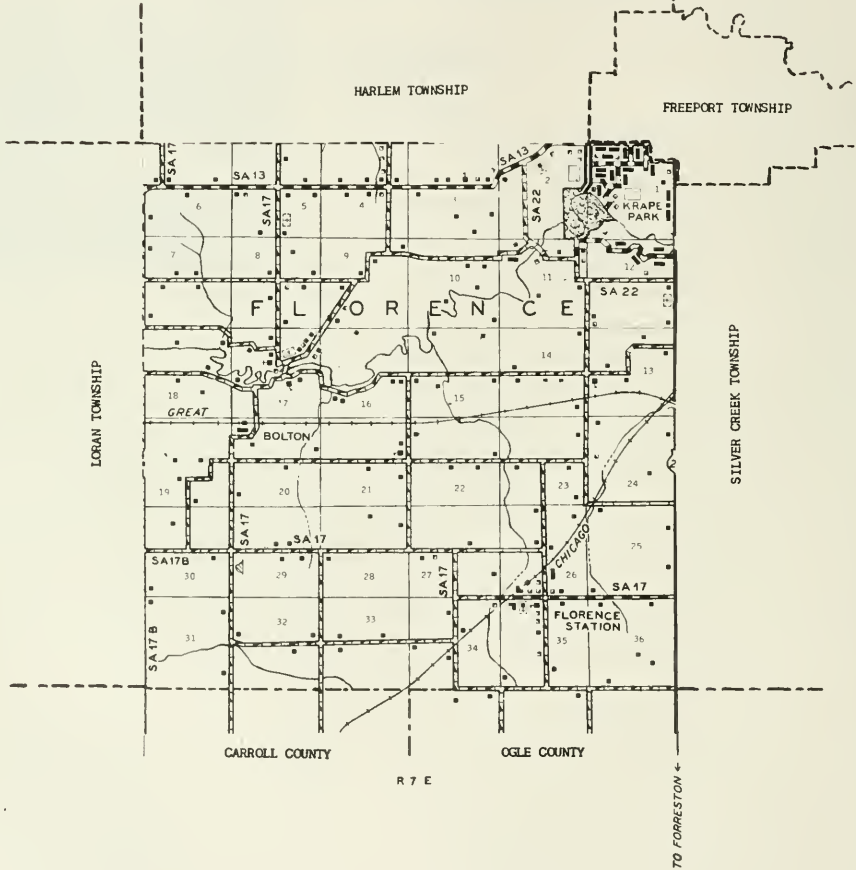
FLORENCE TOWNSHIP GENERAL HIGHWAY MAP

REVISIONS
SEE COUNTY
MAP
FOR DATES
OF REVISIONS
ON ROAD TYPE
AND CULTURAL
FEATURES.

PREPARED BY THE
BUREAU OF RESEARCH AND PLANNING
DIVISION OF HIGHWAYS
DEPARTMENT OF PUBLIC WORKS & BUILDINGS
IN COOPERATION WITH THE
U.S. DEPARTMENT OF COMMERCE
BUREAU OF PUBLIC ROADS



POLYCONIC PROJECTION



R 7 E



FLORENCE

South of Freeport, on the Chicago, Milwaukee, St. Paul & Pacific Railroad, may be found the village of Florence, with a population of 100. It is served by the postoffice at Freeport. This village is the principal community of Florence Township, which has a total population of 1,177. The township contains Krape Park, located near Freeport and named after W. W. Krape, founder of the Order of the Knights of the Globe. First settler of the township was Conrad Van Brocklin, who came in 1836.



BOLTON

Another community of Florence Township is the small village of Bolton, with a population of thirty. It is served by the postoffice at Freeport. Through it runs the Chicago & Great Western Railroad. Platted in 1887, Bolton stands near the site of an earlier village called Van Brocklin after the first settler of Florence Township.



BECKER SCHOOL DIST. 125 Rt. 2
Freeport Sec. 13



VAN BROCKLIN SCHOOL DIST. 127 Rt. 2
Florence Newville, Teacher $\frac{1}{2}$ acre
Freeport Sec. 17



CENTENNIAL SCHOOL (Disc. 1954) Rt. 2
Freeport Sec. 12




HART CEMETERY Rt. 2
Freeport Sec. 5



FLORENCE SCHOOL DIST. 138
Florence Sec. 35



OAKLAND CEMETERY Rt. 2
Freeport Sec. 2



MAY SCHOOL (Disc. 1958) Rt. 2
Thos. R. Pfisterer, Supt.
Freeport Sec. 31



YELLOW CREEK CEMETERY Rt. 2
Freeport Sec. 17



CHAPEL HILL MEMORIAL PARK Rt. 2
 Thomas Moll
 Freeport Sec. 12 80 acres



ALBERTUS BROTHERS Rt. 2
 George Meyer
 Freeport Sec. 5 80 acres



KRAPE, PARK Rt. 2
 Freeport Sec. 2



ARNOLD, E. W. Rt. 2
 Freeport Sec. 8 80 acres



ADAMS, LEROY Rt. 1
 Baileyville Sec. 35 2 acres



ASPINWALL, ED Rt. 2
 Freeport Sec. 17 107 acres



ALBERT, MERRILL Rt. 2
 Carl Cahoon
 Freeport Sec. 23 196 acres



ASPINWALL, MRS. LUCIA Rt. 2
 Herbert Walsh
 Freeport Sec. 6 240 acres



ASPINWALL, MILO Rt. 2
Keith Wise
Freeport Sec. 20 160 acres



BASTIAN, RUTH Rt. 1
Leonard Bastian
Shannon Sec. 34 160 acres



BABCOCK, MILTON Rt. 2
Freeport Sec. 11 75 acres



BENNEHOFF, HAROLD Rt. 2
Elvin Bennehoff
Freeport Sec. 10 200 acres



BANGASSER, WILLIAM Rt. 2
Homer Vanmatre, Jr.
Freeport Sec. 12 82 acres




BIRHARDT, ARCHIE Rt. 2
Siefert Fischer
Freeport Sec. 6 160 acres



BASTIAN, FRANK L. Rt. 1
Shannon Sec. 34 177 acres



BITTNER, ROY A. Rt. 1
Freeport Sec. 9 7 acres



BLOCK, EDWARD W. Rt. 1
Keith Sturtavant
Shannon Sec. 29 80 acres



BRECHTEL CARL A. Sec. 9 Rt. 2
Freeport 58 acres



BLOCK, EDWARD W. Rt. 1
Shannon Sec. 20 160 acres



BRICK, ALBERT C. Rt. 2
Freeport Sec. 9 79 acres




BORDER, VERNIA Rt. 2
Harry Boelkes
Freeport Sec. 7 80 acres



BRILHART HARRY Sec. 6 Rt. 2
Freeport Elwin Scheider Tenant 160 acres



BOSLOWGH, CLIFFORD Rt. 1
Barney Pieper
Shannon Sec. 28 80 acres



BROOKS, MRS. WILBUR Rt. 2
Freeport Sec. 17 7 acres



BRUCE, GEORGE W. Rt. 2
 James J. Bruce
 Freeport Sec. 13 76 acres



CARTER, LLOYD A. Rt. 2
 Freeport Sec. 15 150 acres



BUSS, JOHN G. Rt. 2
 Chester Gantz
 Freeport Sec. 22 172 acres



CLOEPPING, ART J. Rt. 2
 Freeport Sec. 15 130 acres



CAIN, DONALD W. Rt. 2
 Freeport Sec. 5 80 acres



CRIPPENDALE FARM Rt. 2
 Oval Ritter
 Freeport Sec. 2 200 acres




CAIN JOHN Rt. 2
 Freeport Sec. 8 2 acres



DECK, MRS. W. B. Rt. 2
 Kermit Aspinwall
 Freeport Sec. 12 120 acres



DIKKERS, ROY Rt. 1
Shannon Sec. 31 175 acres



ECHMEYER, HENRY Rt. 2
Freeport Sec. 8 28 acres



DONKER, META Rt. 1
Baileyville Sec. 26 1 acre



ERBSEN LAVERNE Rt. 2
Pearl City Sec. 25 3/4 acres




DORSI, MINNIE Rt. 2
Freeport Sec. 15 60 acres



FELTS, A. R. Rt. 1
Leo Kaney Sec. 22 240 acres



DUIZSMAN, EMERT W. Rt. 1
Baileyville Sec. 26 132 acres



FISHER, ALBERT Rt. 2
Marshall Lestikow Sec. 27 303 acres



FLACK, LEONARD Rt. 1
 Leroy Janssen
 Shannon Sec. 32 280 acres



FLORENCE VOTING PRECINCT Rt. 2
 Freeport Sec. 15



FOAT, DELBERT L. Rt. 2
 Freeport Sec. 7 134 acres



FOUST, DAVID Rt. 1
 Baileyville Sec. 35 158 acres




FOWLER, ROBERT Rt. 2
 Freeport Sec. 35 4 acres



FOX, FRANK Rt. 1
 Wayne Swalve
 Shannon Sec. 20 80 acres



FOX, HENRY Rt. 2
 Freeport Sec. 4 127 acres




FREEPORT COUNTRY CLUB Rt. 2
 Freeport Sec. 2 120 acres



GAHM JOHN Pearl City Sec. 12 Rt. 1 120 acres



GITZ, CLEATUS L. Freeport Sec. 23 Rt. 2 160 acres



GEISER, ALBERT Freeport Sec. 3 Rt. 2 79 acres




GITZ, MRS. ETHEL Freeport Sec. 24 Rt. 2 80 acres



GEISER, IRA Freeport Sec. 3 Rt. 2 80 acres



GITZ, JOHN Freeport Sec. 17 Rt. 2 160 acres




GEMPELER, ALFRED H. Freeport Sec. 10 Rt. 2 161 acres



GITZ, JOHN Freeport Sec. 14 Rt. 2 73 acres



GOODSELL, IVY A. Rt. 2
Freeport Sec. 17 185 acres



HEEREN, ED Rt. 1
Shannon Sec. 33 240 acres



HAAS, PETER Rt. 2
Freeport Sec. 13 160 acres



HEITZ, CHARLES J. Rt. 1
Robert Heitz Sec. 24 132 acres



HALLER ESTATE Rt. 2
Edwin Heeren Sec. 22 200 acres



HELMS, WILLIAM Rt. 2
Freeport Sec. 2 110 acres



HAMM, J. CHARLES Rt. 2
Freeport Sec. 21 276 acres



HENRY WIRTJES Rt. 2
Freeport Sec. 26 2½ acres



HEYER, ROBERT W. Rt. 2
Freeport Sec. 9 159 acres



JANSSEN, MRS. ALICE Rt. 2
Freeport Sec. 26 3 acres



HILL, ROBERT Rt. 1
Baileyville Sec. 35 1 acre




JANSSEN, BENA Rt. 1
William Janssen Sec. 26 160 acres
Baileyville



HULS, MRS. GEORGE Rt. 1
Porter Byers Sec. 19 240 acres
Shannon



JANSSEN, DONALD Rt. 1
Shannon Sec. 25 230 acres



JANSSEN AKO Rt. 1
Shannon Walter E. Budde Ten. Sec. 18 187½ acres



SCHNEIDER, MRS. ELSIE JANSSEN Rt. 1
Leonard Flack Sec. 33 180 acres
Shannon



JANSSEN, JOE Rt. 1
Shannon Sec. 31 160 acres



JUNGKUNZ, L. F. Rt. 2
Orville Barklow Sec. 7 107 acres



JANSSEN, JOSEPH Rt. 1
Clark Wichman Sec. 19 146 acres



JUNGKUNZ, L. F. Rt. 2
Freeport Sec. 7 40 acres



JORDAN, ART L. Rt. 2
Freeport Sec. 18 101 acres



KAISER, GLENN Rt. 2
Freeport Sec. 26 8 acres



JORDAN, ROY Rt. 2
Freeport Sec. 16 85 acres



KANEY, HAROLD L. Rt. 1
Baileyville Sec. 26 1 acre



KEELER, L. F. Rt. 2
 Freeport Sec. 4 63 acres



KOENING, ROBERT Rt. 2
 Freeport Sec. 11



KEELER L. F. Sec. 4 Rt. 2
 Freeport Robert Keeler Tenant 160 acres



KOENING ROBERT Sec. 11 Rt. 2
 Freeport Walter Phillips Ten. 105 acres



KERKHOFF, HEIKO Rt. 2
 Freeport Sec. 22 157 acres



KURTZ WILLIAM Sec. 12 Rt. 2
 Freeport Donald Kurtz Tenant 5 acres




KIELMAN, MRS. GEORGE Rt. 1
 Lester Kielman
 Baileyville Sec. 36 80 acres




KYLE, MRS. ADDIE Rt. 2
 Freeport Sec. 17



LAIN, EMERSON Rt. 2
 Robert Cain
 Freeport Sec. 8 106 acres



LEARY, LLOYD Rt. 2
 Freeport Sec. 20 160 acres



LAMM, ROBERT J. Rt. 2
 Freeport Sec. 24 76 acres



LEARY, LLOYD Rt. 2
 Freeport Sec. 20 240 acres



LASHELLE, ROBERT R. Rt. 2
 Freeport, Sec. 4 1 acre



LEIGH, FERN Rt. 1
 Francis Artman
 Shannon Sec. 31 270 acres



LEARY, LLOYD Rt. 2
 Wilbur Wilson
 Freeport Sec. 18 137 acres



LIEBERGESELL, EARL Rt. 2
 Freeport Sec. 7 100 acres



LUDWIG, MRS. MARY Rt. 1
 Wilbur Palmer
 Baileyville Sec. 35 160 acres




MACK, WARREN C. Rt. 2
 Freeport Sec. 5 220 acres



LUETTIG AUGUST Rt. 1
 Freeport Sec. 1 60 acres



MALONE, HARTLEY Rt. 2
 Freeport Sec. 17 116 acres



MAAS, TONY Rt. 2
 Freeport Sec. 26 .9 acre



MANTHEI, ED Rt. 2
 Freeport Sec. 8 120 acres



MACK, WALTER Rt. 2
 Freeport Sec. 8 5 acres



MARUIN MAT Rt. 2
 Freeport Sec. 12 108 acres



MATTER, WILLARD Rt. 2
Freeport Sec. 25 108 acres



MEASE, CLARENCE J. Rt. 2
Freeport Sec. 4 6 acres



MARVIN, MAT A. Rt. 2
Tom Kohlbauer
Sec. 12 108 acres




MEINERS ESTATE Rt. 1
Freeport Sec. 1 160 acres



MAYER ESTATE, Rt. 2
Lavere Hasselman
Freeport Sec. 11 160 acres



MILLER, THERON Rt. 2
Harold Albright
Freeport Sec. 8 135 acres



McILNAY, CLIFFORD Rt. 2
Freeport Sec. 20 40 acres



MOWERY, CHARLES Rt. 1
John Manning
Sec. 32 197 acres



MUHLENHOFF, FRED Rt. 2
 Jack Kerkhoff Sec. 16 240 acres
 Freeport



NESEMYER, ELMER F. Rt. 2
 Freeport Sec. 14 140 acres



MYERS, ALBERT J. Rt. 2
 Freeport Sec. 16 139 acres



NESEMEIER, FRED Rt. 1
 Allen Christensen Sec. 34 141 acres
 Shannon



NEIMYER, MRS. AGNUS Rt. 2
 Clarence Morino Sec. 14 160 acres
 Freeport



NESEMEYER, WILL Rt. 2
 Walter Neesemeyer Sec. 21 73 acres
 Freeport



NESEMYER, ELMER F. Rt. 2
 Freeport Sec. 14 16 acres



OLTHOFF GRANT S. Sec. 4 Rt. 2
 Freeport 40 acres



ORTMEIR, GEORGE Rt. 2
 Walter Wesemeyer
 Freeport Sec. 15 210 acres



TEMPLE, MRS. ANNA Rt. 1
 John Fransen
 Shannon Sec. 20 240 acres



OTTO, FLOYD A. Rt. 1
 Baileyville Sec. 35 220 acres



PHILLIPS, ALLEN H. Rt. 2
 Freeport Sec. 10 2 acres



TAFT, MRS. GRACE H. Rt. 2
 Freeport Sec. 3 233 acres



POPP, EMERSON Rt. 1
 Freeport Sec. 26 1 acre



TAYLOR VERNON Sec. 10 Rt. 2
 Freeport E. Ray Bokemier Ten. 67 acres



RAWLEIGH PAUL Sec. 4 Rt. 2
 Freeport 5 acres



REISS, MRS. KATHERINE Rt. 2
Freeport Sec. 7 88 acres



SCHLAFER FLOYD Sec. 5 Rt. 2
Freeport Gaylord Schlafer Ten. 190 acres



SALIER, GEORGE A. Rt. 2
Freeport Sec. 8 80 acres



SCHMERTMAN, MRS. CAROLINE Rt. 2
Lester Schmertman 1 acre




SCHIRMER, GEORGE Rt. 2
Harry Pieper
Freeport Sec. 25 159 acres



SCHMERTMAN, MRS. CAROLINE Rt. 2
Freeport Sec. 12 160 acres



SCHISLER, HENRY Rt. 2
Claus Busrer
Freeport Sec. 26 80 acres



SCHROEDER, HAROLD Rt. 1
Alfred Kreder
Shannon Sec. 21 160 acres



SCHWARZE BEN F. Sec. 3 Rt. 2
Freeport 119 acres



SIMLER, CONRAD Rt. 2
Albert Simler Sec. 9 228 acres
Freeport



SCHWARZE, CARL C. Rt. 2
Freeport Sec. 4 78 acres



SMITH, FREDERICK G. Rt. 2
Lendo Dal Santo Sec. 3 220 acres
Freeport



SCOVILL, HOWARD C. Rt. 2
Freeport Sec. 17 & 18 50 acres



SMULL, JAMES O. Rt. 2
Freeport Sec. 24 118 acres



SHILEY, MRS. ADDA Rt. 2
William Eichmeier Sec. 23 80 acres
Freeport




SPRINGER, KENNETH Rt. 2
Freeport Sec. 10 40 acres



STAKE, BERNARD, JR. Rt. 2
Freeport Sec. 26 6 acres




SWALVE, HENRY Rt. 1
Shannon Sec. 27



STUCKENBURG, MRS. KATHRYN Rt. 2
Allen P. Janssen
Freeport Sec. 18 152 acres



VANDYKE WILL Rt. 2
Freeport Sec. 5 40 acres



SWALVE, HENRY Rt. 1
Clarence Swalve
Shannon Sec. 19 200 acres



VAN DYKE, WILL Rt. 2
Dick Van Dyke
Freeport Sec. 3 110 acres



SWALVE, HENRY Rt. 1
Russell Swalve
Shannon Sec. 27 240 acres




VAN RADEN, RAYMOND H. Rt. 2
Freeport Sec. 14 160 acres



VOSS, GRANT Rt. 2
Freeport Sec. 8 120 acres



WICHMAN, FRANK E. Rt. 2
Freeport Sec. 8 80 acres



VOSS, JOHN Rt. 1
Kenneth R. Voss
Pearl City Sec. 18 67 acres



WILHELMS, HENRY O. Rt. 2
Oliver Wilhelms
Freeport Sec. 23 240 acres



WAUBENA, MAURICE Rt. 1
John Smith
Baileville Sec. 36 160 acres



WILHELMS, O. C. Rt. 2
Earl Wilhelms
Freeport Sec. 26 78 acres



WEST, LAVERN Rt. 2
Freeport Sec. 24 1 $\frac{3}{4}$ acres



WILHEMS, O. C. Rt. 2
Shannon Sec. 33 160 acres



WILHELM, S. C. Rt. 1
 Lloyd Edler
 Shannon Sec. 34 240 acres



WILSEY, ALTA L. Rt. 2
 Freeport Sec. 26 1 acre



WILHELMS, S. C. Rt. 2
 Harold Albert
 Freeport Sec. 13 205 acres



WIRTJES, BEN Rt. 1
 James Wirtjes
 Shannon Sec. 32 200 acres



WILHELMS, S. C. Rt. 2
 Eugene Fischer
 Freeport Sec. 21 200 acres



BEN WIRTJES GRAVEL PIT Rt. 1
 Shannon Sec. 31



WILKENS, JOE Rt. 1
 Freeport Sec. 25 160 acres



WIRTJES, HERMAN J. Rt. 1
 Baileyville Sec. 36 80 acres



WIRTJES, WALTER
Margaret Daley
Freeport Sec. 34

Rt. 2
1 acre



WAUBBENA, MAURICE
Baileyville Sec. 36

Rt. 1
80 acres



WIRTJES, WILLIAM
Freeport Sec. 26

Rt. 2
.9 acre



WUBBENA, RICHARD L.
Freeport Sec. 20

Rt. 2
106 acres



WITTE & MRS. SOLT ESTATE
Harold Decknadel
Freeport Sec. 5

Rt. 2
240 acres



ZUMDAHL, LORA
Lester Zumdahl
Baileyville Sec. 36

Rt. 1
160 acres



WOESSNER, ORVIL
Ward Paul
Shannon Sec. 32

Rt. 1
240 acres

FREEPORT TOWNSHIP

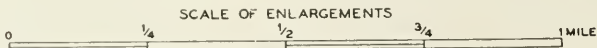
FREEPORT CITY

FREEPORT TOWNSHIP

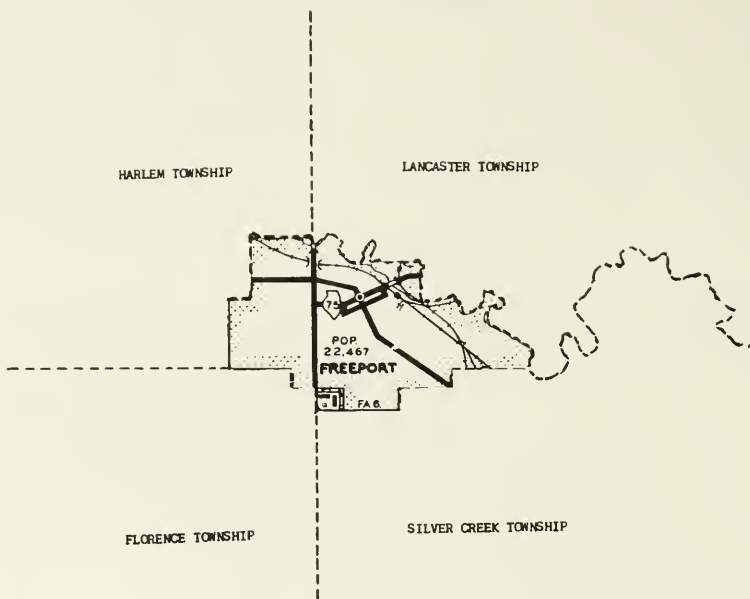
GENERAL HIGHWAY MAP

PREPARED BY THE
BUREAU OF RESEARCH AND PLANNING
DIVISION OF HIGHWAYS
DEPARTMENT OF PUBLIC WORKS & BUILDINGS
IN COOPERATION WITH THE
U.S. DEPARTMENT OF COMMERCE
BUREAU OF PUBLIC ROADS

REVISIONS
SEE COUNTY MAP FOR DATES OF REVISIONS ON ROAD TYPE AND CULTURAL FEATURES.



POLYCONIC PROJECTION





CITY OF FREEPORT

As the story of Stephenson County is largely the story of Freeport, details of the city's past will be found in the opening historical narrative of the present work. An important manufacturing center of the northern Illinois area, Freeport in 1950 had a total population of 22,467, which placed it 31st in population rank among the cities of the Prairie State.

Freeport is located 115 miles northwest of Chicago and serves as a gateway to Apple River Canyon State Park (in Jo Daviess County) and the scenic Mississippi River bluffs region. The city is situated on US 20 and on state highways 75 and 26. It is also on the Illinois Central, Chicago and North Western, Chicago and Great Western and Chicago, Milwaukee, St. Paul and Pacific railroads.

Among leading manufacturing plants in Freeport are the Micro Switch Company (electrical switches), Burgess Battery Company (electric batteries), W. T. Rawleigh Company (proprietary products), Fairbanks-Morse Company (electrical machinery), Strucko Manufacturing Company (toys), Stover Steel Tank Company (steel tanks), Hofer Manufacturing Company (heavy machinery) and the Freeport Manufacturing Company (mops and brooms).

It was in Freeport that the second debate between Lincoln and Douglas was staged on August 27, 1858. A memorial boulder at North State Avenue and East Douglas Street marks the site of the debate.



State Bank of Freeport

FREEPORT, ILLINOIS

ESTABLISHED IN 1891

COMMERCIAL ACCOUNTS

SAVINGS ACCOUNTS

SAFETY DEPOSIT BOXES

COMMERCIAL AND PERSONAL LOANS

TRAVELERS CHEQUES

NIGHT DEPOSITORY

INTEREST PAID ON SAVINGS AND TIME DEPOSITS

PHONE MAIN 13

Member

Federal Deposit Insurance Corporation

Member

Federal Reserve System



THE HITCHING POST

Stephenson County's
Longest Established,
Most Popular Drive-In

COFFEE BAR . . . DINING ROOM

Curb Service All Year

REGULAR NOON LUNCHEONS • EVENING DINNERS

Short Orders — Sandwiches — Fountain Service

1234 E. Stephenson Road

— All Hours to Midnite —

HIGHWAY 75

FREEPORT, ILLINOIS

DEFINITE FEEDS FOR DEFINITE NEEDS

BEEF

SWINE

DAIRY

ROPER

POULTRY

REZNOR

RABBIT

BRYANT

FREEPORT, ILLINOIS

SERVEL

GRINDING

CENTURY

MIXING

Pioneers in Freeport

SERVICE



FOR PROPANE GAS
FOR HOME HEATING

SHIPPEES FARM STORE



Trucking

SAND • GRAVEL • FILL DIRT
BLACK DIRT • CRUSHED ROCK
GENERAL TRUCKING

U-Call . . . We Haul

Phone
State 3735

NATHAN M. SWEET

1 Mile East of Route 75 on River Road
Freeport, Illinois

"Complete Fleet of Equipped Trucks"

QUALITY LIQUOR



211 WEST MAIN STREET
MAIN 3224

When in Freeport Visit
HERMY'S QUALITY LIQUOR STORE

Liquor by the Bottle or Drink
LOWEST PRICES • FRIENDLY SERVICE



THE H. A. HILLMER COMPANY

Established 1903

Coal • Fuel Oil • Heating Equipment
Feeds • Seeds • Grain
Lumber • Building Material

Branches in

RIDOTT • DAKOTA • DAVIS

PHONE MAIN 43

220 E. Exchange St. — Freeport, Ill.



ST. THOMAS AQUINAS
Erected 1921

Freeport



EVANGELICAL DEACONESS HOSPITAL
Freeport



HARLEM ELEMENTARY SCHOOL
Thomas Kelly, Principal
Freeport



FREEPORT AIRPORT



LINCOLN ELEMENTARY SCHOOL
C. Robert Brew, Principal
Freeport



MRS. FLOYD E. GUENTNER
Pearl City



STATE BANK OF FREEPORT
Freeport




THE H. A. HILLMER CO.
Freeport



HOWARDS SCOVILL'S GROCERY
Freeport



HARRY SCHRADER
Freeport



THE HITCHING POST
Freeport

HARLEM TOWNSHIP

SCIOTO MILLS

CEDARVILLE


HARLEM TOWNSHIP

GENERAL HIGHWAY MAP

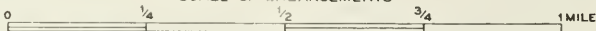
PREPARED BY THE
BUREAU OF RESEARCH AND PLANNING
DIVISION OF HIGHWAYS
DEPARTMENT OF PUBLIC WORKS & BUILDINGS
IN COOPERATION WITH THE
U.S. DEPARTMENT OF COMMERCE
BUREAU OF PUBLIC ROADS

REVISIONS
SEE COUNTY
MAP
FOR DATES
OF REVISIONS
ON ROAD TYPE
AND CULTURAL
FEATURES.

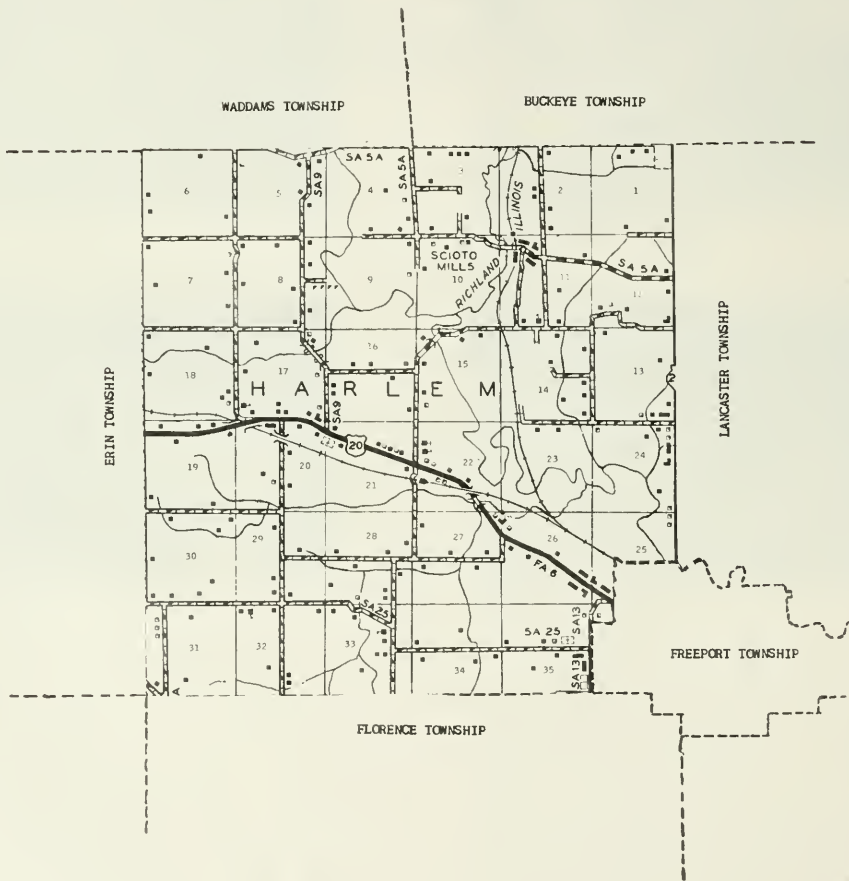
SCALE



SCALE OF ENLARGEMENTS



POLYCONIC PROJECTION





SCIOTO MILLS

Located on Richland Creek, just northwest of Freeport, the incorporated village of Scioto Mills has a present population of sixty-five. It is served by the Illinois Central Railroad. Scioto Mills is the outgrowth of an early settlement here established by Thompson Cockrell, a pioneer of Harlem Township, who came in 1839. He later built the first of a series of mills on Richland Creek in this vicinity. Scioto Mills is the principal community of Harlem Township, which has a total population of 1,182. Believed to have been the first settler of the township was Miller Preston, who arrived in 1833.



CEDARVILLE

Part of the village of Cedarville, numbering forty-nine inhabitants, lies in Harlem Township. As its main part is located in Buckeye Township, a detailed description of the village will be found in the chapter on Buckeye Township.



FLORENCE EVANGELICAL

Florence

United Brethern Church
Sec. 35 Rt. 1

Rev. V. L. Rothwell Pastor It is the Lane
Cemetery



U. B. EVANGELICAL REFORM CHURCH

Eleroy



VANBROCKLIN METHODIST CHURCH Freeport

Ray Ditsworth Tenant

Sec. 17 Rt. 1 2 acres

The Church has been here for 100 years.
The Pastor is Rev. Sheppard



FAIRVIEW SCHOOL DIST. 89 Rt. 3
Kathron Collins, Instr.
Freeport



HARLEM CENTER SCHOOL Rt. 4
Freeport Mrs. Roy Darridot Teacher



FLANSBURG SCHOOL Rt. 4
Thelma Richard, Teacher
Freeport




MILLERBURG SCHOOL DIST. 98 Rt. 4
Freeport Sec. 33



PLEASANT HILL SCHOOL DIST. 67
Mrs. F. Bennett, Inst.
Scioto Mills Sec. 11



AMADIE, ROBERT Rt. 1
George L. Kuntz
Red Oak Sec. 10 10 acres



SCHOFIELD SCHOOL DIST. 99 Rt. 4
Anna Gassmann, Instr.
Freeport Sec. 32




AMENDT, WALTER H. Rt. 2
Lena Sec. 7 205 acres



W. T. RAWLEIGH ESTATE Rt. 3
Freeport Sec. 26



AMENOT, WILLIAM Rt. 2
Owen Werkheiser
Lena Sec. 12 160 acres



WESTVIEW HOMES
Freeport The Housing Authority



BALLES, JOHN C. Rt. 4
Freeport Sec. 33 5 acres




BAMBERG, CHARLES Rt. 3
Freeport Sec. 13 80 acres



BITTNER, CLARENCE E. Rt. 4
Freeport Sec. 29 120 acres



BENNETT, L. H. Rt. 1
Red Oak Sec. 3 40 acres



BLUM, RAYMOND J. Rt. 3
Freeport Sec. 14 190 acres



BETTS, PREDIE Rt. 1
R. R. Math Red Oak Sec. 4 120 acres



BLUM, RAYMOND J. Rt. 1
Freeport Sec. 14



BITTNER, CLARENCE E. Rt. 4
Freeport Sec. 29 80 acres



BOKEMEIER, VERNON H. Rt. 2
Lamo Sec. 17 2 acres




BOOMGARDEN, HARRY
Freeport Sec. 16

Rt. 4
80 acres



BROBST, ORLO B.
Freeport Sec. 32

Rt. 4
190 acres



BRANDT, CHARLES G.
Freeport Sec. 20

Rt. 4
79 acres



BROWN, MRS. MAUDE
Freeport Sec. 21

Rt. 4
80 acres



BRINKMEIER, AUGUST
Freeport Sec. 35

Rt. 4
158 acres



BUSEKROS, CARL F.
Freeport Sec. 30

Rt. 4
120 acres



BRINKMEIER, RAY E.
Freeport Sec. 24

905 Waddel
425 acres



CABOT BEN J.
Freeport

Sec. 23

Rt. 3
50 acres



CABOT ESTATE Rt. 4
 John Harkin Sec. 22 128 acres
 Freeport




DETWILER JONAS W. Sec. 1 80 acres
 Cedarville



CARTER, FLOYD D. Rt. 3
 Donald Jepsen Sec. 15 200 acres
 Freeport



DEVRIES FORBES S. Sec. 10 Rt. 232 acres
 Scioto Mills




COOK, T. E. Rt. 2
 Lena Sec. 8 80 acres



DE WALL, EARL Rt. 4
 Freeport Sec. 32 119 acres



DESUTTER REMY B. Sec. 19 Rt. 4
 Freeport 100 acres




DEZELL, GEORGE Rt. 4
 Freeport Sec. 15 7 acres



EISEMAN, WALTER Rt. 3
Freeport Sec. 13 76 acres



FAIRBAUGH MORRIS J. Sec. 27 Rt. 4
Freeport 100 acres



ERDMAN, LEO Rt. 4
Freeport Sec. 33 70 acres



FETZER, ROY Rt. 1
Red Oak Sec. 4 83 acres



ERMOLD ESTATE Sec. 12 Rt. 3
Freeport 204 acres



FIREBAUGH MORRIS J. MR. & MRS. Rt. 4
Freeport Sec. 27 100 acres



FAIR DALE R. Sec. 15 Rt. 4
Freeport 220 acres



FISCHER, L. F. Rt. 4
Freeport Sec. 26 80 acres



FLEGAL, ELLSWORTH Rt. 2
 Lena Sec. 6 120 acres
 Glenn Hille, tenant



FLUGEL, MURL Rt. 4
 Freeport Sec. 30 4 acres



FLUEGEL, ELLSWORTH Rt. 2
 Lena Sec. 7 120 acres



GASSMAN, ALBERT Rt. 4
 Freeport Sec. 20 98 acres



FLUEGEL, OLIVER Rt. 4
 Harold Fluegel
 Freeport Sec. 17 80 acres



GASSMAN, GRACE Rt. 2
 Aubrey Gassman
 Lena Sec. 5 80 acres



FLUEGEL, OLIVER Rt. 4
 Robert Fluegel
 Freeport Sec. 21 80 acres




GASSMAN, SAMUAL Rt. 4
 Allan Winning
 Freeport Sec. 30 100 acres



GEISER, ORLO I. Rt. 4
Freeport Sec. 33 160 acres



HARLEM TOWNSHIP HALL Sec. 22 Rt. 4
Freeport Polling Place



GORHAM ARTHUR Rt. 3
Freeport Sec. 14 & 13 114 acres




HARNESS, RAYMOND Rt. 2
Arvin Harness
Red Oak Sec. 4 120 acres



HARBACH, KARL W. Rt. 4
Gerald A. Harbach
Freeport Sec. 18 75 acres



HARNISH, RAYMOND S. Rt. 1
Red Oak Sec. 3 128 acres



HARBACH, KARL W. Rt. 4
Freeport Sec. 18 55 acres



HART, CLIFTON Rt. 2
 Floyd Hart
 Lena Sec. 7 130 acres



HERMANN, EUGENE E. Rt. 4
 Don Brown
 Freeport Sec. 28 & 21 160 acres



HART, CLIFTON D. Rt. 2
 Lena Sec. 8 40 acres



HOFFMAN, EARL Rt. 4
 Freeport Sec. 17 60 acres




HART, HAROLD A. Rt. 2
 Lena Sec. 8 120 acres



HOMAN, HOWARD Rt. 4
 Kenneth Homan
 Freeport Sec. 17 81 acres




HAUGER RALPH J. Rt. 4
 Freeport Sec. 26 138 acres



HOMAN, HOWARD Rt. 4
 Freeport Sec. 17



HOMAN, HOWARD Rt. 4
Freeport Sec. 17 53 acres



HULL DAVID Sec. 29 Rt. 4
Freeport James Hull Tenant 160 acres



HUBER, CLARENCE C. Rt. 4
Freeport Sec. 29 280 acres



HULL, DAVID Rt. 2
Richard Slight Lena Sec. 8 92 acres



HUBER MYRTLE Sec. 4 Rt. 4
Freeport Eugene Saar Tenant 87 acres



HUTMACHER, CLIFFORD S. Rt. 4
Freeport Sec. 33 120 acres



HULL, DAVID Rt. 1
Red Oak Sec. 10 197 acres



HUTMACHER, ELMAR Rt. 3
Freeport Sec. 12



HUTMACHER, ELMAR Rt. 3
Freeport Sec. 11 168 acres



HUTMACHER, JACON E. Rt. 2
Lena Sec. 8 120 acres




HUTMACHER, ELMER Rt. 1
Joe H. Kneller
Red Oak Sec. 12 217 acres



JEBSON, DON Rt. 1
Dewayne R. Moss
Red Oak Sec. 2 185 acres



HUTMACHER, MRS. GEORGE Rt. 4
Freeport Sec. 18 80 acres



JOHANSEN, MARTIN Rt. 4
Henry Sager
Freeport Sec. 34 160 acres



HUTMACHER, MRS. GEORGE Rt. 4
Allen Bonebright
Freeport Sec. 18 156 acres



JULIUS BEN Rt. 3
Freeport Sec. 12 118 1/3 acres



JULIUS MON
Freeport Sec. 16 Rt. 4
127 acres



KERCHNER MARVIN Sec. 21 Rt. 4
Freeport 171 acres



KACHELHOFFER, JOHN Rt. 4
Leland Lehman Sec. 34
Freeport 120 acres



KIEFER, FRANK Rt. 4
Freeport Sec. 17 12 acres



KAISER LEO R. Sec. 12 Rt. 3
Freeport 160 acres



KLAGUS, WALTER Rt. 4
Freeport Sec. 26 98 acres



KENYON, SHERMAN Rt. 4
Freeport Sec. 22 171 acres



KLAAS LEONA MRS. Sec. 30 Rt. 4
Freeport James Gaxsman Tenant 175 acres



KLOEPPING, ED K. Rt. 2
Ray Diestelmeier
Lena Sec. 18 228 acres




KRAFT, SPENCER Rt. 4
Freeport Sec. 16 117 acres



KOSTENBADER, WILLIAM Rt. 1
Red Oak Sec. 3 117½ acres



KRAHMER, EMERSON H. Rt. 4
Perry Koppein
Freeport Sec. 31 248 acres



KRAFT, CLAYTON Rt. 2
Lena Sec. 5 172 acres




KRATZER, CHARLES & GOLDIE
Cedarville Sec. 1 43 acres



KRAFT GLENN O. Rt. 1
Red Oak Sec. 3 118 acres




KRATZER, JOHN Rt. 4
Harry Kratzer
Freeport Sec. 17 140 acres



KRATZER JOHN Sec. 15 Rt. 3
Freeport 37 acres



LANDAU, ERNST E. Rt. 1
Red Oak Sec. 2 40 acres



KRATZER, AMANDA M. Sec. 11 80 acres
Scioto Mills



LAUSCH HOWARD ESTATE Sec. 1 Rt. 23
Cedarville Leona Lausch Occ'nt 23 acres



LACHER, CECIL Rt. 4
Freeport Sec. 16 80 acres



LEDDEN, A. L. Rt. 4
Freeport Sec. 33 74½ acres



LAMM, CARL A. Rt. 3
Freeport Sec. 23 129 acres



LEVERTON LYLE Rt. 4
Freeport Sec. 27 97 acres



LIED FEED AND SUPPLIES
 Frank Lied & Austin Borchardt, own.
 Cedarville



MACOMBER, VERNON
 Merlen Fernstaedt
 Lena Sec. 6 Rt. 2
 180 acres



LOBDELL, GEORGE W.
 William Lobdell
 Lena Sec. 6 Rt. 2
 173 acres



MEIER, AFERD W.
 Freeport Sec. 30 Rt. 4
 120 acres



LOTTA FRANCIS
 Freeport Sec. 12 Rt. 3
 7 $\frac{1}{4}$ acres



MEIER, CHESTER
 Freeport Sec. 31 Rt. 4
 76 acres



MAC ADAM, GEORGE M.
 Freeport Sec. 28 Rt. 4
 80 acres



MEIER, MAMIE A.
 Freeport Sec. 30 Rt. 4
 80 acres




MEINDERS, JAMES W.
Scioto Mills Sec. 11 104 acres



MEYERS, JOE P. Rt. 4
Freeport Sec. 15 73 acres



MEINZER, MYRON Rt. 4
Freeport Sec. 35 160 acres



MEYERS, JOHN R. Box 190 Rt. 4
Freeport Sec. 28 80 acres



MEYERS BROS. COAL & LUMBER YARD
Scioto Mills



MILLER, AMOS Rt. 4
Freeport Sec. 19 157 acres



MEYERS, JAMES Rt. 4
Freeport Sec. 15 160 acres



MILLER, DARREL H. Rt. 4
Freeport Sec. 28 100 acres




MILLER, FLOYD Rt. 4
Freeport Sec. 36 120 acres



NOIRMONT KENNELS Rt. 3
Freeport Sec. 13



NATH R. R. Sec. 12 Rt. 3
Freeport Frank Sturtevant Ten. 86 acres



OPPOLD, ALBERT & JOE Rt. 3
Freeport Sec. 14 103 acres



NATH, R. R. Rt. 1
Red Oak Sec. 4 90 acres



OTTE BROS. Rt. 4
Freeport Sec. 19 100 acres




NESEMEIR, FRANK Rt. 4
Freeport Sec. 21 85 acres



OTTE BROS. Sec. 19 Rt. 4
Freeport 100 acres



OTTE, LEONARD Rt. 1
Freeport Sec. 19 154 acres



PFEIFFER, ANTHONY C. Rt. 3
Freeport Sec. 13 101 acres



OTTE, ORVILLE Rt. 4
Leland Otte Sec. 17 146 acres



PHILLIPS, CHARLES A. Rt. 1
Frank Siepschlag Sec. 4 140 acres



ORTMEIER ESTATE Rt. 3
Freeport Merrell Ortmeier Opr. Sec. 24 250 acres



PHILLIPS, J. A. Rt. 1
Omer Kraft Red Oak Sec. 5 274 acres



PARRIOTT, FLOYD A. Rt. 3
Floyd E. Kleckler Sec. 11 265 acres



POHL CHARLES JR. Rt. 4
Freeport Sec. 30 85 acres



PRASSE ELMAR F.
Freeport

Rt. 4
160 acres



QUINTUS, JESSE
Freeport Sec. 21

Rt. 4
5 acres



PRASSE, MRS. EMMA
Leonard Clark
Freeport Sec. 34

Rt. 4
160 acres



RALEIGH COMPANY FARM
Freeport Sec. 23

Rt. 4



PRASSE OSCAR W.
Freeport

Sec. 20
Rt. 4
180 acres




RAWLEIGH FARMS
Freeport Sec. 26

Rt. 3
954 acres



OUDEKERK, JOHN
Freeport Sec. 23

Rt. 3
25 acres



RICHARDS, DELBERT V.
Lena Sec. 17

Rt. 2
106 acres



RICHARDS, ERS Rt. 4
 Merlyn Klock
 Freeport Sec. 18 74 acres



RIGNEY, T. B. Rt. 1
 Red Oak Sec. 9



RICHARDS, MARY Rt. 4
 Marion Ewalt
 Freeport Sec. 20 103 acres



ROTMEIER KENNETH W. Sec. 10 Rt. 1
 Red Oak 116 acres



RIGNEY, T. B. Rt. 1
 Red Oak Sec. 4



ROTMEIER, WELDON C. Rt. 1
 Red Oak Sec. 2 80 acres



RIGNEY, T. B. Rt. 1
 Red Oak Sec. 4 430 acres



RUSS, WILLIAM H. Rt. 4
 Freeport Sec. 31 90 acres



SCHIEDER, DALE
Lena Sec. 6

Rt. 2
101 acres



SMITH, ROBERT
William J. Boelk
Freeport Sec. 10

Rt. 3
160 acres



SCHENK, EDWARD J.
Scioto Mills Sec. 9

Box 36
3 acres




SMITH, ROBERT J.
Freeport Sec. 13

Rt. 3
160 acres



SCHULZ, GUSTAV H.
Lena Sec. 8

Rt. 2
8 acres



SHOWERS, WILLIAM
Paul Gravenstein
Freeport Sec. 22

Rt. 4
97 acres



SHEETZ WARREN A.
Freeport Sec. 14

Rt. 3
135 acres



SOLACE, KENNETH S.
Lena Sec. 8


120 acres



SPRINGMAN, CLARENCE G. Rt. 1
 Arnold W. Aisenbruey
 Red Oak Sec. 2 120 acres




SULLIVAN HAROLD A. Sec. 21 Rt. 4
 Freeport 83 acres



SULLIVAN, MRS. ED Rt. 2
 Wendell Sargent
 Lena Sec. 5 200 acres



THOMPSON, DALE Rt. 4
 Arlyn Thompson
 Freeport Sec. 35 141 acres



SULLIVAN, MRS. ED Rt. 2
 Lena Sec. 5 120 acres




TRUNCK, MRS. JOSEPHINE Rt. 2
 Emil Mellenzine
 Lena Sec. 7 10 acres



STAUFFACHER E. R. MRS. Sec. 22 Rt. 4
 Freeport 1 1/2 acres



TRUNK CHARLES Sec. 3 Rt. 1
 Red Oak 137 acres



UHE, JOHN
Lena Sec. 25

Rt. 2
2 acres



WALTER FRANK
Freeport

Sec. 5

Rt. 4
160 acres



VAN MATRE R. E.
Freeport

Sec. 23

Rt. 3
90 acres



WATSON CLARENCE L.
Freeport

Sec.

Rt. 4
98 acres



YOUNGBLUT, RUSSELL
Richard Youngblut
Freeport

Sec. 21

Rt. 4
143 acres



WILHELMS, SAMUEL H.
Freeport

Sec. 12

Rt. 3
85½ acres



WAITERS, WILBERT T.
Freeport

Sec. 15

Rt. 3
204 acres



WILKE, HENRY
Freeport

Sec. 16

Rt. 4
156 acres




WILKE, HENRY C. Rt. 4
Carl Wilke
Freeport Sec. 16 80 acres



YODER, MRS. GLEN Rt. 4
Freeport Sec. 26 35 acres



WALLBAUM FLOYD E. Sec. 32 Rt. 2
Freeport 120 acres



ZIPSE, CLARK E. Rt. 1
Red Oak Sec. 2 112 acres

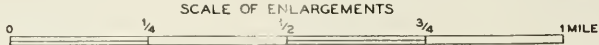
JEFFERSON TOWNSHIP

LORAN

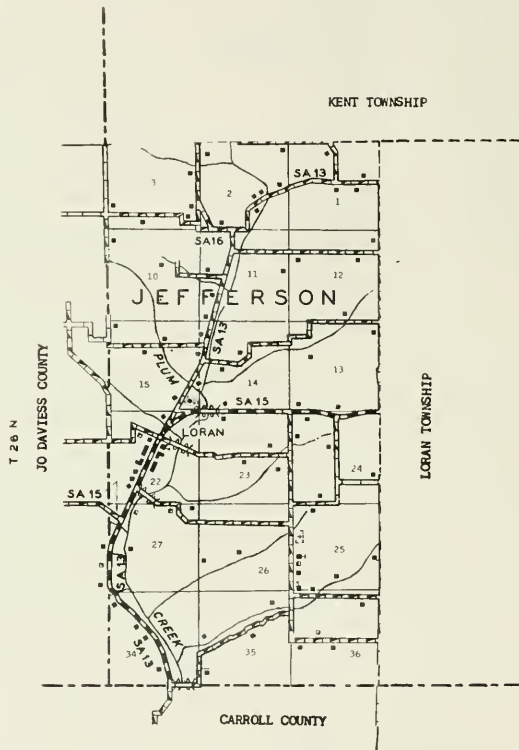
JEFFERSON TOWNSHIP
GENERAL HIGHWAY MAP

PREPARED BY THE
BUREAU OF RESEARCH AND PLANNING
DIVISION OF HIGHWAYS
DEPARTMENT OF PUBLIC WORKS & BUILDINGS
IN COOPERATION WITH THE
U. S. DEPARTMENT OF COMMERCE
BUREAU OF PUBLIC ROADS

REVISIONS
SEE COUNTY
MAP
FOR DATES
OF REVISIONS
ON ROAD TYPE
AND CULTURAL
FEATURES.



POLYCONIC PROJECTION



R 5 E



LORAN

In the southwest corner of Stephenson County, on Plum Creek, is located the small village of Loran, with a population of fifty. It is served by the postoffice at nearby Pearl City. Loran was founded in 1854 by George Lashell, early settler. It is the only community in Jefferson Township, which has a total population of 291. The township was organized in 1859 from a part of Loran Township. Believed to have been the first settler of the area that now is Jefferson Township was Hector C. Haight, who arrived with his family in 1837 and built a log cabin near the present village of Loran.



HARRY SCHRADER

Livestock Purchaser

Consignment Sale Every Tuesday

Phones Dakato 27 or 3409

DAKATO, ILLINOIS



Howards Scovill's GROCERY

BOLTON, ILL.

PHONE RURAL 3832
(Freeport Phone)

Complete Line of

- FEEDS
- SALTS

ONE SACK OR A CARLOAD
GREEN MARKED AND
GLEN ROGERS POCAHONTAS COAL
GENERAL FARM STORE

EDWARD W. GITZ AGENCY

Real Estate Listings of Farms and City Homes

INSURANCE TO COVER ANYTHING

Specialize in Low-Cost Automobile and Truck Insurance for Farmers

405 Smith Building



Freeport, Illinois

K & S FEEDS

HOGS - POULTRY - CATTLE

JOHN KNOBEL AND SON


115 East Spring Street

Freeport, Illinois

Phone Main 766



EBENZER EVANGELICAL & REFORMED CHURCH
Erected 1866 Pearl City
Sec. 25 Rt. 2



SALEM EVANGELICAL & REFORMED CHURCH Loran
Rev. Janssen Minister
Rt. 2



EBENEZER EVANGELICAL REFORMED
CHURCH CEMETERY Rt. 2
Pearl City Sec. 25 118 acres



ASCHE, ROBERT C. Rt. 3
Pearl City Sec. 23 118 acres




ALBRIGHT JACOB Rt. 3
Pearl City Sec. 14 160 acres



AURAND, JOHN Rt. 3
Glenn Bicker
Pearl City Sec. 11 200 acres



ALTHOFF, ROLLEN Rt. 3
Arthur Hoefler
Pearl City Sec. 36 160 acres




BALDAUF, LENA Rt. 2
Glen Morhardt
Pearl City Sec. 25 155 acres



ASCHE, ALBERT Rt. 3
Pearl City Sec. 24 100 acres



BLACKMORE, JIM Rt. 3
Pearl City Sec. 3 100 acres



BLAIR, RALPH Rt. 3
Garver Lutz
Pearl City Sec. 3 93 acres



BRINKMEIER, LLOYD Rt. 3
Charles Goodrich
Pearl City Sec. 24



BOELK, HAROLD C. Rt. 3
Pearl City Sec. 1 80 acres



BRINKMEIER, LLOYD J. Rt. 3
Pearl City Sec. 24 195 acres



BOOP, RAYMOND A. Rt. 3
Pearl City Sec. 1 163 acres



BRINKMEIER, MARTIN S. Rt. 2
Pearl City Sec. 36 280 acres



BRINKMEIER, HENRY F. Rt. 3
Pearl City Sec. 24 93 acres



BRINKMEIER, PAUL Rt. 2
Pearl City Sec. 27 257 acres



BRINKMEIER, PETER Rt. 2
Pearl City Sec. 36 245 acres



COLLIN, ELLIS Rt. 2
Pearl City Sec. 35 120 acres



BUSCH, LAWRENCE Rt. 2
Charles Broge
Pearl City Sec. 26 100 acres



COREY, KID Rt. 2
Pearl City Sec. 26 240 acres



CARTER, FLOYD Rt. 2
Pearl City Sec. 27 120 acres



CROFFOOT, FRANK Rt. 2
Pearl City Sec. 35 410 acres



CLARK, HAZEL M. Rt. 2
Pearl City Sec. 3 80 acres



DE VIRIES, EILERT Rt. 2
Pearl City Sec. 36 135 acres




DEVRIES, EILERT Rt. 3
Pearl City Sec. 13 135 acres



ERBSON ESTATE Rt. 2
Wm. Sunderman
Pearl City Sec. 35 191 acres



DITZLER, E. MORRELL Rt. 3
Pearl City Sec. 12 120 acres



FLICKINGER, MRS. LOUISA Rt. 2
Kenneth Flickinger
Pearl City Sec. 27 100 acres



DRENNER, WESLEY WM. Rt. 2
Pearl City Sec. 35 274 acres



FLICKINGER NELSON Sec. 11
Pearl City 160 acres Rt. 3



ERBSEN, ALVIN O. Rt. 2
Pearl City Sec. 36 60 acres



GAUMER, SAM Rt. 3
Pearl City Sec. 10 50 acres



GERKE, MRS. HENRY Rt. 3
 Harold C. Myers
 Pearl City Sec. 14 240 acres



HAMMER, CARL Rt. 2
 Harold Koeller
 Pearl City Sec. 26 216 acres



GERKE, MRS. HENRY Rt. 3
 Pearl City Sec. 14




HARDACRE, ROSCOE Rt. 2
 Pearl City Sec. 22 1 acre




GOTHARD, VERN Rt. 2
 Pearl City Sec. 34 91 acres



HOCKMAN, MORRELL M. Rt. 3
 Pearl City Sec. 3 80 acres



GUENTNER, JACOB Rt. 3
 Henry Remmers, Sr.
 Pearl City Sec. 13 171 acres



CRISSIE HOEFER ESTATE Rt. 3
 Pearl City Sec. 2 80 acres



KATZENBERGER, ANDREW J. Rt. 2
 Charles E. Hill
 Pearl City Sec. 34 130 acres



KOCH, HARRY L. Rt. 3
 Pearl City Sec. 4 162 acres



KATZENBERGER, HAROLD O. Rt. 3
 Pearl City Sec. 23 15 acres



KOELLER, GLENN Rt. 3
 Pearl City Sec. 3 80 acres



KEMPLE, FRED L. Rt. 2
 Pearl City Sec. 22 128 acres



KOELLER, LAWRENCE F. Rt. 3
 Pearl City Sec. 23 205 acres



KLECKNER, R. R. Rt. 3
 Pearl City Sec. 1 160 acres



KOPEIN, KEITH
 Ralph Kness
 Pearl City Sec. 12 180 acres



LOTT, CHARLES J. Rt. 3
Pearl City Sec. 23 120 acres



MYERS, FRANK H. Rt. 3
Pearl City Sec. 14 140 acres



MEIER, ALBERT Rt. 3
Pearl City Sec. 13 160 acres



MYERS, LLOYDE Rt. 2
Pearl City Sec. 27 95 acres



MEYER, COLEEN Rt. 2
Myron Block
Pearl City Sec. 22 184 acres



MYERS, ROLLIE Rt. 3
Pearl City Sec. 14 100 acres



MUSSER EDGAR Rt. 3
Pearl City Musser Terry Tenant 80 acres



NEEBAL CARRIE Rt. 3
Pearl City Neebel robert Ten. 137 acres



NEEBEL, H. ALBERT Rt. 3
 Pearl City Sec. 2 1½ acres



PICKER, LAWRENCE Rt. 3
 Pearl City Sec. 2 40 acres



OFFENHISER, REYNOLD C. Rt. 3
 Pearl City Sec. 2 210 acres



RIEMER, WILLIE Rt. 2
 Pearl City Sec. 27 188 acres



ORTH, FRANK H. Rt. 3
 Pearl City Sec. 13 193 acres



SCHOESTER, JOHN Rt. 2
 Pearl City Sec. 25 171 acres



PAPP, HARRY H. Rt. 2
 Pearl City Sec. 24 110 acres



SNAPP, ADAM H. Rt. 2
 Wm. Berchin
 Pearl City Sec. 25 100 acres



SNAPP, EDWARD WM. Rt. 2
 Pearl City Sec. 25 118 acres




WEBER, ALPHONS F. Rt. 2
 Pearl City Sec. 24 80 acres




STURTEVANT, LAVERNE Rt. 3
 Pearl City Sec. 10 160 acres



WINGERT, BURRELL Rt. 3
 Ellwood Wingert
 Pearl City Sec. 11 160 acres



TOEPFER, A. G. Rt. 3
 Pearl City Sec. 15 110 acres



WOKER, MR. & MRS. NORMAN Rt. 3
 Pearl City Sec. 2 202 acres




ULLOM, LAVERNE D. Rt. 2
 Pearl City Sec. 36 60 acres



YEOMAN EDWIN SR. Sec. 10 Rt. 3
 Pearl City 120 acres
 Ye man Edwin Sr. Tenant



YEOMAN, E. S.
Pearl City Sec. 2 Rt. 3
120 acres



JEFFERSON TOWNSHIP HALL Sec. 22 Rt. 2
Pearl City



YEOMAN, FRANK
Pearl City Sec. 10 Rt. 3
80 acres

KENT TOWNSHIP

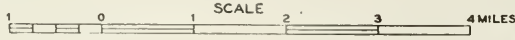
KENT

KENT TOWNSHIP

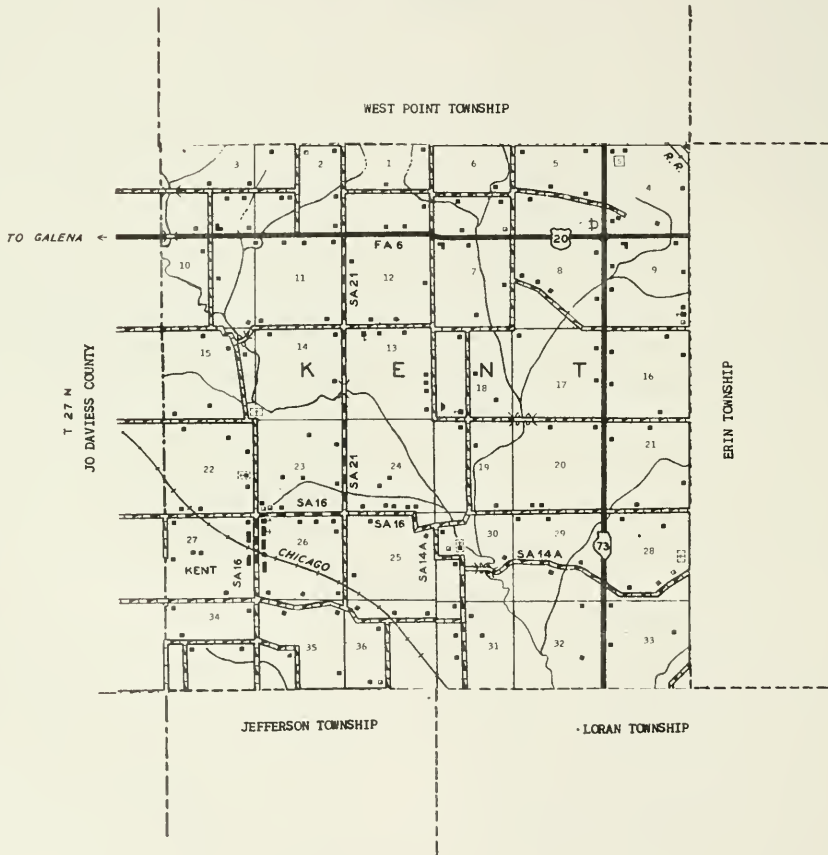
GENERAL HIGHWAY MAP

PREPARED BY THE
BUREAU OF RESEARCH AND PLANNING
DIVISION OF HIGHWAYS
DEPARTMENT OF PUBLIC WORKS & BUILDINGS
IN COOPERATION WITH THE
U.S. DEPARTMENT OF COMMERCE
BUREAU OF PUBLIC ROADS

REVISIONS
SEE COUNTY
MAP
FOR DATES
OF REVISIONS
ON ROAD TYPE
AND CULTURAL
FEATURES.



POLYGONIC PROJECTION





KENT

It was near the present village of Kent, in the western part of the county, that O. W. Kellog, as early as 1827, built a half-way station on what came to be known as Kellog's Trail; a wagon route from Dixon to the lead mines at Galena. And it was at Kellog's Grove, as the half-way station was later called, that an important battle took place in the Black Hawk War of 1832. Today, Kent village has a population of ninety. It is located on the Chicago Great Western Railroad. The village was laid out soon after the railroad was built through this section in 1887. It is the only community in Kent Township, with a total population of 759. First permanent settler of the township was James Timms, who purchased the old Kellog's Grove place, which afterwards came to be known as Timm's Grove.



CHURCH OF THE BRETHREN
 Yellow Creek
 J. E. Piesen, Pastor
 Sec. 30 Rt. 1

Pearl City



GLEN CROFFOOT

Complete Line of

Nutrena Feeds - Seeds

Fertilizer - Farm Supplies

RETAIL AND WHOLESALE

KENT, ILLINOIS

FREERPORT

LINCOLN-MERCURY COMPANY

State and Main • Freeport, Illinois

Phone Main 5066

"Move With Mercury"

Sanford & Zartman Lumber Co.

Lumber and Building Material


102 East Exchange Street

Phone Main 7 • Freeport, Illinois



KENT METHODIST CHURCH
Rev. R. T. Stump

Kent



ST. PAULS LUTHERAN CHURCH
Sec. 22 Rt. 1

Kent



DUBLIN SCHOOL Sec. 28 Rt. 1
Pearl City Built 1895
School District 101



REES SCHOOL Rt. 2
Mrs. Edith Meyers, Teacher
Lena Sec. 9




GODDARD SCHOOL Rt. 2
Witson Res.
Lena



KENT LUTHERAN CEMETERY Rt. 1
Kent Sec. 14



GREENBUSH SCHOOL DIST. 202 Rt. 1
Mrs. Judith Boham, Teacher
Kent Township



ST. MARY'S CEMETERY Rt. 1
Pearl City Sec. 28



KENT SCHOOL
Mrs. Eleanor Thompson, Teacher
Kent Sec. 26



KENT TOWN HALL (POLLING PLACE)
Kent Township Sec. 18



BLACKHAWK MONUMENT
Kent Sec. 35

Rt. 1



BALDAUF, ALVIN A.
Lena Sec. 6

Rt. 2
2½ acres



ALTENBERN, FRED H.
Lena Sec. 5

Rt. 2
65 acres




BALDAUF, OSCAR
Kent Sec. 17

Rt. 1
160 acres



ASCHER, HENRY
Pearl City Sec. 30

Rt. 1
113 acres



BAUMGARTNER, NELSON W.
Kent Sec. 7

Rt. 1
136 acres



AURAND, O. C.
Kent Sec. 27

Rt. 1
109 acres




BECKE, HENRY F.
Kent Sec. 12

Rt. 1
102 acres



BECKMEIER, DAVID Rt. 1
Kent Sec. 18 66½ acres



BIESEMEIER, MRS. MINNIE Rt. 1
Reuben Bieseimer
Kent Sec. 32 160 acres



BERG, JOHN Rt. 1
Kent Sec. 26 52 acres



BOEDEKER, MRS. EMMA Rt. 1
Glenn E. Endress
Pearl City Sec. 20 120 acres



BIESEMEIER, ALLEN J. Rt. 2
Lena Sec. 16 80 acres



BOEDEKER SISTERS Rt. 3
Schofield, Jack tenant
Pearl City Sec. 31 138 acres



BIESEMEIER, HENRY Rt. 2
Lena Sec. 9 80 acres



BOOP, RAYMOND A. Rt. 3
Pearl City Sec. 36 80 acres



BORCHARDT, IRA G.
Kent Sec. 16 Rt. 1
160 acres




BUSCH, HOWARD
Pearl City Sec. 36 Rt. 3
114 acres



BREED JAMES
Kent Sec. 23 Rt. 1
80 acres



BUSCH, HOWARD
Pearl Sec. 26 Rt. 3
53 acres



BRINKMEIER, FRANK A.
Milfred Kempel Sec. 20 Rt. 1
160 acres



BUSCH, ALLEN
Lena Sec. 1 Rt. 2
128 acres



BROWN, G. RENOLD
Pearl City Sec. 29 Rt. 1
160 acres



BOYER, PAUL
Kent Sec. 24 Rt. 1
133 acres



BRANDT MRS. LYDIA Rt. 1
Lena Robert Brandt Tenant 120 acres



DAMEIER, R. F. Rt. 1
Elvin & Melvin Dameier
Kent Sec. 7



BROWN MARK L. Sec. 27 Rt. 2
Lena 167 acres




DAWS, ROY Rt. 1
Lena Alvie Daws, Tenant 140 acres



CLAIR, C. B. Rt. 1
Dean Clair
Kent Sec. 1B 159 acres



DEATH, MRS. FRED Rt. 2
Cletus Martin
Lena Sec. 4 128 acres



CROSS, KENNETH L. Rt. 1 163 acres
Davis Reg. Holsteins since 1835



DIEHL, MERRILL Sec. 3 91 acres
Lena Albert Baker Tenant Rt. 1



DUTH, D. & ESPE, A. Rt. 1
 Arthur Offenheiser
 Kent Sec. 10 50 acres



ESPE, A. R. Rt. 1
 Donald Duth
 Kent Sec. 11 140 acres



ERWIN, MRS. FRANK Rt. 1
 Avon Rogers
 Kent Sec. 24 7 acres



FEHR, MRS. BERTHA Rt. 1
 Russell Miller
 Kent Sec. 12 120 acres



ERWIN, MRS. FRANK Rt. 1
 Kent Sec. 24 20 acres



FEHR, MRS. BERTHA Rt. 1
 Melvin Krupke
 Kent Sec. 12 120 acres



ERWIN, MRS. FRANK Rt. 1
 Lowell Erwin
 Kent Sec. 24 360 acres



FARRINGER, ROY Rt. 1
 Lena 252 acres



FIELD, MARSHALL
 Pearl City Sec. 34 Rt. 3
 141 acres



FLUEGEL, EMMERSON L.
 Pearl City Sec. 21 Rt. 1
 80 acres



FLACK LESTER
 Pearl City Sec. 31 Rt. 3
 52 acres



FOX, PETE
 Don Fox
 Kent Sec. 23 Rt. 1
 120 acres



FLACK, MILTON
 Harold Koch
 Pearl City Sec. 32 Rt. 1
 300 acres



FOX, PETER
 Fox, Allen tenant
 Kent Sec. 15 Rt. 1
 108 acres



FLICKINGER, LAWRENCE W.
 Kent Sec. 26 Rt. 1
 5½ acres




FINKBINDER DALE
 Lena Rt. 1
 79 acres



HERRING, GERALD L. Rt. 1
Lena Sec. 3



TINGLE, JOHN Rt. 1
Ed Broge
Lena Sec. 2 206 acres



HUNEKE, HENRY E. Rt. 2
Kent Sec. 8 140 acres



KAMPLIER, ED. Rt. 1
Manthel, Kenneth
Kent Sec. 27 190 acres




HUNEKE, JOHN & WALDO Rt. 2
Lena Sec. 9 187 acres



KEISTER, PHILIP Rt. 3
LaVerl Kempel
Pearl City Sec. 34 224 acres



HUTMACHER, LANDIS Rt. 1
Gayle Hutmacher
Kent Sec. 14 160 acres



KELTNER, PERRY O. Rt. 3
Pearl City Sec. 36 157 acres



KEMPEL, HENRY
Kent Sec. 13

Rt. 1
110 acres



KENT CHEESE CO.
Christian Pieper, Mgr.
Kent




KEMPEL, LLOYD H.
Pearl City Sec. 26

Rt. 3
85 acres



KINSELLA, JOHN N.
Pearl City Sec. 28

Rt. 1
142 acres



KEMPEL, NELSON G.
Pearl City Sec. 34

Rt. 3
276 acres



KLAAS, LEO
Lena Sec. 16

90 acres



KEMPEL, PRESTON K.
Pearl City Sec. 30

Rt. 3
230 acres



KLAAS, WESLEY
Albert Klaas
Kent Sec. 15

Rt. 1
200 acres



KLEARER, ROLE
Albert Arn
Kent Sec. 13

Rt. 1
2 acres



KOPPEAN, L. M.
Lena Sec.

Rt. 2
80 acres



KLUCK, MRS. GOLDIE
John McAuliffe
Pearl City Sec. 32

Rt. 1
180 acres



ROPPIEN, HENRY
Ross L. Williams
Lena Sec. 7

Rt. 2
251 acres



KOCH, LLOYD J.
Pearl City Sec. 3

Rt. 3
236 acres



KOTTMAN, MARTIN F.
Lena Sec. 5

Box 341
85½ acres




KOPPEAN, LLOYD & EVALYN
Lena Sec. 6

Rt. 2
118 acres



KRAPF, GUSTAV
Richard H. Hilton
Kent Sec. 27

Rt. 1
130 acres




KRAPF, GUSTAV
Hilton, Joe V. tenant Rt. 1
Kent Sec. 27 150 acres




LEITZON, RALPH Rt. 2
Lena Sec. 8 107 acres



KURTH, WILLIAM Rt. 2
Harold Hurth
Lena Sec. 9 138 acres



LIEBENSTIEN BROS. Rt. 1
Enno L. Remmers
Pearl City Sec. 33 200 acres



LANTZER MOGEN Sec. 12 Rt. 1
Kent Richard Baysinger Tenant 227 acres



LYONS, ALFRED S. Rt. 1
Lena Sec. 3 70 acres



LIEBERGSELL WM. Sec. 2
Lena 120 acres



LYONS, GEORGE Rt. 1
Hiram Fransencan
Kent Sec. 11 120 acres




HADER, LLOYD
Kent Sec. 22

Rt. 1
80 acres



MILLER, E. FLOYD
Pearl City Sec. 28

Rt. 1
157 acres



McCALL, DAVE
Kent Sec. 23

Rt. 1
2 acres



MILLER, MATHELDA
Morris Hutmacher
Pearl City Sec. 22

Rt. 1
120 acres



McKINSTREY, LEO
Lena Sec. 10

Rt. 1
80 acres



MILLER, MILO
Lena Sec. 3

Rt. 1
80 acres



MEDEKE, TOM & EDWIN
Kent Sec. 17

Rt. 1
320 acres



MILLER, WALLACE C.
Kent Sec. 25

Rt. 1
80 acres




NEEBEL, H. ALBERT Rt. 3
 Pearl City Sec. 35 240 acres




OTTE, CHESTER A. Rt. 1
 Donald Otte
 Kent Sec. 13 127 acres



NEEBEL, EDNA Rt. 2
 Lena Sec. 4 182 acres



OTTE, FLOYD R. Rt. 1
 Pearl City Sec. 28 1 acre



NORTH, WALLIE L. Rt. 2
 Lena Sec. 1 95 acres



OTTE, ORIE H. Rt. 1
 Kent Sec. 19 160 acres




OLTHOFF, FRANK H. Rt. 3
 Hecker, Leon tenant
 Pearl City Sec. 31 163 acres



OFFENHEISER DONALD Sec. 23 Rt. 1
 Kent 205 acres



OFFENHIESER, MRS. Rt. 1
 Koch, Emerson tenant
 Pearl City Sec. 29 209 acres



PEARSON, W. H. Rt. 2
 Lena Sec. 5 79 acres



OFFENHEISER, WILLIAM Rt. 1
 Niemeier, Melvin tenant
 Kent Sec. 15 200 acres



PIEPER, ALVIN Rt. 3
 Pearl City Sec. 31 120 acres



ORTMEIER, HOLLIS Rt. 3
 Kent Sec. 35 170 acres



PRASSE, AMELIA Rt. 1
 Emmert Prasse
 Kent Sec. 16 120 acres



PASCH, W. E. Rt. 1
 Kent Sec. 13 5 acres



RADERS, EDWIN H. Rt. 1
 Kent Sec. 20 160 acres



RADERS, FRANCIS
Kent Sec. 19

Rt. 1
137 acres



RANDECKER, DANIEL
Kent Sec. 22

Rt. 1
140 acres



RADERS, HAROLD
Pearl City Sec. 20

Rt. 1
120 acres



REISS, GEORGE
Jack Borkholder
Kent Sec. 12

Rt. 1
230 acres



RADERS, JOE
Alton Cox
Pearl City Sec. 19

Rt. 1
160 acres



RICHEMEYER, ED
James Meighan
Kent Sec. 15

Rt. 1
83 acres



RADERS, WILLIAM C.
Joe E. Raders
Pearl City Sec. 20

Rt. 1
368 acres



RICHEMEYER, WALTER
Richtemeyer, Bob tenant
Kent Sec. 15

Rt. 1
160 acres



ROMTVEDT, ERIC
 Pearl City Sec. 16 Rt. 1
 160 acres



SCHUBERT, GAILEN
 Kent Sec. 23 Rt. 1
 38 acres



SCHLACHTER, MURL H.
 Kent Sec. 13 Rt. 1
 173 acres



SCHUBERT, O. R.
 Schubert, Gailen tenant
 Kent Sec. 22 Rt. 1
 160 acres



SCHNEIDER, W. J.
 Pearl City Sec. 29 Rt. 1
 133 acres



SHADE, WILLIAM R.
 Lena Sec. 9 Rt. 2
 9 acres



SCHOONHOVEN, RAYMOND E.
 Ra-Flo Acres
 Lena Sec. 10 Rt. 1
 140 acres



SHUMAKER, ROBERT
 Lena Sec. 9 Rt. 2
 $\frac{1}{4}$ acre



SOLT, ARCHIE
Cramer, Bruce G. tenant Rt. 1
Kent Sec. 27 74 acres




STURTEVANT, ALBERT H. Rt. 3
Pearl City Sec. 36 194 acres




SOLT ARCHIE H. Sec. 33 Rt. 1
Pearl City James C. Solt Ten. 163 acres



THOMPSON, MERRILL Rt. 3
Sheldon Sturtevant
Pearl City Sec. 35 160 acres



STADEL, WALTER Rt. 1
Kent Sec. 13 160 acres



VERNOSH, CARL Rt. 1
Kent Sec. 24 4½ acres



STEARNS, ARTHUR G. Rt. 1
Pearl City Sec. 34 197 acres




WARREN, GLENN L. Rt. 1
Erwin Warren
Kent Sec. 13 80 acres



STEEES W. M. Sec. 2 Rt. 1
Lena Orlo Kaufman Tenant 130 acres



WINGERT, BURRELL Rt. 1
Wingert, Dale tenant
Kent Sec. 26 160 acres



WELKER, KENNETH R. Rt. 1
Pearl City Sec. 21 120 acres




WINGERT, EDWARD Rt. 1
William Herman tenant
Kent Sec. 25 116 acres



WILLIAMS, JAMES Rt. 1
Melvin Piper tenant
Lena Sec. 2 80 acres



WINGERT, JOHN Rt. 1
Ethridge, Alden tenant
Kent Sec. 23 160 acres



WILSON, J. E. Rt. 1
Harkness, Edward tenant
Kent Sec. 22 228 acres



WINNING, JOHN C. Rt. 1
Harold Winning tenant
Pearl City Sec. 21 80 acres



RAMPENTHAL JOHN SR. Sec. 4 Rt. 2
 Lena Orville Rampenthal Tenant 83 acres



WINGERT MALVIN Sec. 5 Rt. 2
 Lena Harold Christ Tenant 91 acres




STAUFFER GERTRUDE MRS. Sec. 4 Rt. 1
 Lena Vernon Macomber Tenant 23 acres



WITSON, WALTER A. Rt. 1
 Witson Bros. Sec. 14
 Kent 120 acres



WHITE, LOLITA MISS. Sec. 23 Rt. 1
 Kent Albert Fuchs Jr. Tenant 260 acres



WOKER, WARREN Rt. 3
 Wybourn, Wm. Jr. tenant
 Pearl City Sec. 36 118 acres



WILLIAMS J. Sec. 2 Rt. 1
 Lena 80 acres



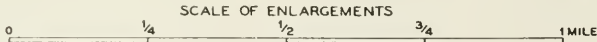
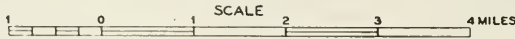
WYSS OSCAR J. Sec. 1 Rt. 1
 Lena 100 acres

LANCASTER TOWNSHIP
CEDARVILLE

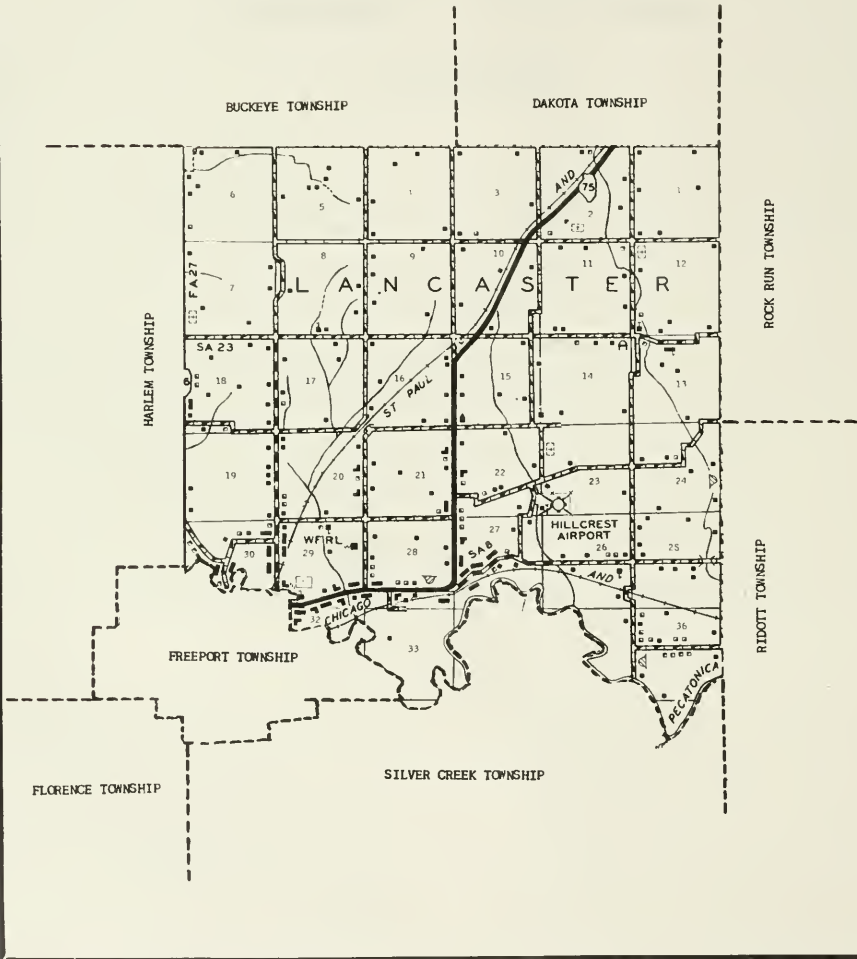
LANCASTER TOWNSHIP
GENERAL HIGHWAY MAP

PREPARED BY THE
BUREAU OF RESEARCH AND PLANNING
DIVISION OF HIGHWAYS
DEPARTMENT OF PUBLIC WORKS & BUILDINGS
IN COOPERATION WITH THE
U.S. DEPARTMENT OF COMMERCE
BUREAU OF PUBLIC ROADS

REVISIONS
SEE COUNTY MAP
FOR DATES OF REVISIONS ON ROAD TYPE AND CULTURAL FEATURES.



POLYGONIC PROJECTION





CEDARVILLE

Only community in Lancaster Township, northeast of Freeport, is part of the incorporated village of Cedarville, which lies mainly in Buckeye Township. That portion of Cedarville situated in Lancaster Township has a population of fifty-five. In the southeast corner of the township is located Hillcrest Airport, which serves Freeport city. Lancaster Township has a total population of 2,183. First settlers of the township were Benjamin Goddard, John Goddard and John Jewell, all of whom arrived in 1835.



FREEPORT MENNONITE
Richard Yordy Pastor
Sec. 2 Rt. 3

Freeport



MENNONITE CHURCH
Rev. Richard Yordy Tenant
Sec. 16 Rt. 3 Acres 20

Freeport




WINNESHIEK CHURCH
 Rev. Fred Blimline
 Sec. 12 Rt. 3

Freeport



BELL SCHOOL
 Lois Dagel, Teacher
 Ridott Sec. 26

Rt. 1



WINNESHIEK SCHOOL
 Freeport

Rt. 3



SILVER SPRINGS SCHOOL
 Mrs. Marie R. Sweet, Teacher
 Freeport Sec. 14

Rt. 4

RAWLEIGH PRODUCTS

Medicines - Spices - Extracts
 Household and Barn Supplies

Call Main 4349

Call Kent 1587

HAROLD W. MEADS

DON E. FISCHER

east half of county

west half of county

FREEPORT, ILLINOIS



LANCASTER CEMETERY
Freeport Sec. 12

Rt. 3



ARTHUR, JESSE C.
Ridott Sec. 25

Rt. 1
91 acres



LANCASTER TOWN HALL
Freeport Sec. 15

Rt. 4



BABCOCK, ELTA P.
Ridott Sec. 36

Rt. 1
14 acres



ADAMS, JOHN H.
Freeport Sec. 10

Rt. 3
116 acres



BALDWIN, MRS. VAILLE
Harnt Klinger
Freeport Sec. 9

Rt. 3
257 acres



ACKERMAN, ALBERT J.
Freeport Sec. 30

Rt. 4
71 acres



BELL E. L.
Freeport Dale Bell Tenant

Rt. 3
160 acres



BINKLEY, CLAIR Rt. 3
Freeport Sec. 9 40 acres



BROWN WM. Rt. 3
Freeport Sec. 20 110 acres




BOXEMEIER, FORREST R. Rt. 4
Freeport Sec. 23 165 acres



BRUBAKER, HARLEN W. Rt. 3
Freeport Sec. 12 120 acres



BOWERS, ROY S. Rt. 1
Dakota Sec. 1 80 acres



BYLER, ELMER W. Rt. 3
Freeport Sec. 8 112½ acres



BOWERS, ROY S. Rt. 1
Dakota Sec. 2 160 acres



CASFORD, GEORGE Rt. 4
Freeport Sec. 27 26 acres



CERRONI, ANDREW Rt. 3
 Mervin Cerroni
 Freeport Sec. 12 114 acres



COOMBER, MALCOLM L. Rt. 4
 Freeport Sec. 14 109 acres



COMBER, LOWELL B. Rt. 3
 Freeport Sec. 9 120 acres



CRAWFORD, JOHN A. Rt. 3
 Freeport Sec. 19 177 acres



COOLEY, PETE Rt. 1
 Harold Christim
 Dakota Sec. 2 203 acres



CRAWFORD, JOHN A. Rt. 3
 Freeport Sec. 18 57 acres



COOMBER, LOWELL B. Rt. 3
 Evert Huenefeld
 Freeport Sec. 9



CRIDDLE FRED G. Sec. 19 Rt. 3
 Freeport 39 acres



CRIDDLE FRED G. Sec. 28 Rt. 4
Freeport Jack S. Criddle Ten. 80 acres



DIETLIEN, ROSE Rt. 1
William L. Heath
Ridott Sec. 26 240 acres



CROTZER, MR. ARBA Rt. 3
Freeport Sec. 13 1/2 acre



DIETLEIN, ROSE Rt. 1
Lloyd D. Gitchel
Ridott Sec. 35 259 acres



DAGEL, ROBERT & DONALD Rt. 1
Ridott Sec. 36 10 acres



CHAS. DIMMICK Sec. 6 Rt. RR3
Freeport Ill. 40 acres




BESTES, NICK Rt. 4
Freeport Sec. 15 1 acre



DOOYEN, LAWRENCE Rt.
Ridott Sec. 36 160 acres




DORNINK GALEN J. Sec. 3 Rt. 3
Freeport 235 acres



FALK, KARL F. Rt. 1
Township Road Commissioner
Ridott Sec. 25 5 acres




DORNINK HOWARD Sec. 10 Rt. 3
Freeport Ditsworth Tenant 80 acres



FAWVER, TOM Rt. 1
Ridott Sec. 25 44 acres



DORNINK, HOWARD C. Rt. 3
Freeport Sec. 3 153 acres



E. O. FEHR ESTATE Rt. 4
Roger Hille
Ridott Sec. 26 80 acres



ENNENGA, EDWIN Box 97
Myron Ross
Cedarville Sec. 6 200 acres



FINK, DONALD Box 96
Cedarville Sec. 6 37 1/2 acres



HUTCHISON, FLORENCE & PLATT, RUTH
 Frank Kneller, Tenant Rt. 4
 Freeport Sec. 15 144 acres



GERLOFF HSROLD W. Sec. 6 Rt. 3
 Freeport F.W.Niemeyer Owner 162 acres



HUTCHISON, FLORENCE & PLATT, RUTH
 Frank Kneller, Tenant Rt. 4
 Freeport Sec. 16 136 acres



GERLOFF, ODELL V. Rt. 3
 Freeport Sec. 12 80 acres



FOGEL, GOERGE Rt. 1
 Ridott Sec. 36 10 acres



GRAYBILL, PAUL W. Rt. 3
 Freeport Sec. 11 100 acres




FOCKLE, JOSEPH J. Rt. 1
 Dakota Sec. 1 80 acres



GRAYBILL, WILLIAM J. Rt. 3
 Freeport Sec. 11 104 acres



GREIDER, MRS. IDA Rt. 3
 Harry Schrader
 Freeport Sec. 11 51 acres



HAWES GLEN M. Sec. 22 Rt. 4
 Freeport 50 acres




HAMBLEY ALBERT Sec. 4 Rt. 3
 Freeprt 240 acres



HENEY, TRUST FARMS Rt. 4
 Gilbert Ross
 Freeport Sec. 21



HARRIS ARTHUR B. Sec. 19 Rt. 3
 Freeport 52 acres



HENNEY TRUST FARMS Sec. 21 Rt. 4
 Freeport Gilbert Ross Tenant 200 acres




HAUGHER, WILLIAM Rt. 3
 Ermine Kinney
 Freeport Sec. 16 177 acres



HERBIG, FRANCIS G. Rt. 4
 Freeport Sec. 25 40 acres



HERRMANN, WILBUR S. Box 75
Cedarville Sec. 6 12½ acres



HILLE, FRED E. Rt. 1
Ridott Sec. 36 20 acres



MRS. A. J. HILL ESTATE Rt. 4
Jennings Moyer
Freeport Sec. 27 180 acres



HOFFMAN, MRS. FRANK Rt. 1
Ridott Sec. 36 33 acres



HILL, MRS. A. J. Rt. 4
Robert W. Russell
Freeport Sec. 26 5 acres



HOLBERT, JAMES L. Rt. 3
Freeport Sec. 18 60 acres



HILL, ELMER J. Rt. 4
Freeport Sec. 23 78 acres



HUENEFELD, JEROME Rt. 3
Freeport Sec. 17 80 acres




HUNTER, ROBERT Rt. 1
 Ted DeHaven
 Dakota Sec. 1 200 acres



JACOBS, FRED W. Rt. 3
 Freeport Sec. 8 145 acres



HURLEY, JOHN Rt. 3
 Freeport Sec. 18 76½ acres



JAEGER, ARTHUR H. Rt. 3
 Freeport Sec. 18 91 acres



HUTCHISON, J. O. Rt. 3
 J. L. Hutchison
 Freeport Sec. 3 110 acres



JANICKE, ALVIN L. Rt. 1
 Ridott Sec. 13 180 acres



ISERMAN, GEORGE Rt. 3
 Freeport Sec. 4 180 acres



JOHANSEN, CHARLES Rt. 1
 Ridott Sec. 23 80 acres



KAISER, C. F. Rt. 3
 Dale Weber Sec. 20 190 acres
 Freeport



KAISER, PAUL Rt. 3
 Gerald Magee Sec. 17 120 acres
 Freeport



KAISER, C. F. Rt. 4
 Stanley Martin Sec. 22 165 acres
 Freeport



KAISER PAUL E. Sec. 5 Rt. 3
 Freeport 180 acres



KAISER C. F. Sec. 22 Rt. 4
 Freeport Dwight Reed Tenant 70 acres



KAISER, PAUL E. Rt. 3
 Marvin Koch Sec. 17 158 acres
 Freeport



KAISER, PAUL Rt. 3
 Jesse Bolen Sec. 16 135 acres
 Freeport



KOTTMAN, MARTIN F. Rt. 1
 Alfred Schumacher Sec. 3 160 acres
 Lena



KAISER, R. C. Rt. 3
 Milton Scheider
 Freeport Sec. 17 160 acres




KLINGER, JOSEPH Rt. 3
 Freeport Sec. 9 160 acres



KASTEN, DELBERT Rt. 3
 Freeport Sec. 17 1 acre



KNOLL, FRED K. Rt. 3
 Freeport Sec. 17 80 acres



KERCHNER, HARRY Rt. 1
 Ridott Sec. 24 130 acres



KNOLL, FRED K. Rt. 3
 Freeport Sec. 16 40 acres




KLINGER BEN H. Sec. 18 Rt. 3
 Freeport 123 acres




KORTEMEIER, ALBERT A. Rt. 4
 Freeport Sec. 16 157 acres



KORTEMEIER, HENRY Rt. 3
Freeport Sec. 15 182 acres



KUPER ALVIN Sec. 19 Rt. 3
Freeport 20 acres



KORTEMEIR, RUTH Rt. 1
Leowen Rackow Sec. 1 116 acres
Dakota



KURTZ GEORGE W. Sec. 7 Rt. 3
Freeport Fred Panska Tenant 84 acres



KORTEMEIER, STANLEY Rt. 4
Freeport Sec. 15 150 acres



LABUDE KARL E. Sec. 20 Rt. 6
Freeport 167 acres



KRAMMER, MRS. ALICE Rt. 3
Martin Snyder Sec. 20 80 acres
Freeport



LA BUDDE, PAUL Rt. 3
Freeport Sec. 15 187 acres



LA BUDDE, OSCAR, JR. Rt. 3
Freeport Sec. 10 110 acres



LAPP, WILLARD R. Rt. 3
Laurence Richardson
Freeport Sec. 11 160 acres



VINCENT LAMB Sec. 22 Rt. 4
Freeport Charles Nestle Tenant 10 acres



LENTZ, RUSSELL M. Rt. 1
Ben H. Koester
Ridott Sec. 13 240 acres



LAPP, DONALD Rt. 1
Dakota Sec. 11 1 acre



LONG, DARYL D. Rt. 3
Geo. Crummer
Freeport Sec. 144 acres



LAPP, ROLLA E. Rt. 3
Freeport Sec. 5 120 acres




LUTZ, MILTON G. Rt. 3
Freeport Sec. 9 80 acres



MADDELL, PAUL M.
Ridott Sec. 25

Rt. 1
5 acres



MALLORY, RUSSELL
Millard Rafferty
Freeport Sec. 21

Rt. 4
80 acres



MAIZE, DONALD W.
Freeport Sec. 14

Rt. 3
210 acres



MAURER, ELMER L.
Freeport Sec. 20

Rt. 4
5 acres



MAIZE, LAWRENCE L.
Freeport Sec. 11

Rt. 3
144 acres



MCCULLOCH, GEORGE H.
Ridott Sec. 25

Rt. 1
5 acres



MAIZE, STERLL S.
Ridott Sec. 13

Rt. 1
216 acres



MCCULLOCH, HOWARD
Ridott Sec. 25

Rt. 1
126 acres



McCULLOCH, ROGER H. Rt. 1
 Ridott Sec. 25 145 acres




MEINERT, CHARLES R. Rt. 1
 Ridott Sec. 24 40 acres



McCULLOCH, ROGER H. Rt. 1
 Harvey B. Sheetz
 Ridott Sec. 25



MELLINGER, JOHN E. Rt. 3
 Freeport Sec. 19 6 acres



MEADS, CHARLES G. Rt. 3
 Roger Heitkam
 Freeport Sec. 10 98 acres



MITCHELL, ROSCOE Rt. 3
 Hugh Rogers
 Freeport Sec. 13 114 acres



MEIER, ARTHUR Rt. 1
 Ridott Sec. 36 260 acres



NANNINGA, FRED Rt. 4
 Freeport Sec. 22 89 acres




NEHUS, WM. Rt. 3
Freeport Sec. 30 48 acres



PFILE, EZRA W. Rt. 3
Freeport Sec. 14 170 acres



NEWCOMER, ROBERT A. Rt. 4
Freeport Sec. 10 120 acres



PFILE, MARVIN F. Rt. 3
Freeport Sec. 14 160 acres



NUNEMACHER, ROLAND Rt. 4
Freeport Sec. 16 1 acre



PFILE, MARVIN F. Rt. 3
Lime Quarry
Freeport Sec. 14



ORTMEIER ARTHUR R. Sec. 19 Rt. 2
Freeport 140 acres



PFILE, ORVIS Rt. 3
Freeport Sec. 14 103 acres



PHILLIPS, RALPH W. I. Rt. 3
Freeport Sec. 6 & 7 210 acres



RUTLEDGE, GLEN Rt. 1
Ridott Sec. 36 10 acres




ROEMER, WM. E. Rt. 4
Roland Roemer
Freeport Sec. 22 36 acres




SANDERS, RUSSELL Rt. 1
Dakota Sec. 1 77 acres



ROTH, CLARENCE Rt. 3
Freeport Sec. 6 78 acres



SCHAEFER, MARLIN G. Rt. 4
Freeport Sec. 16 1½ acres



RUTHERFORD, T. H. Rt. 3
Freeport Sec. 4 76 acres



SCHAUER, OLIVER E. Rt. 4
Clifford R. Pontnack
Freeport Sec. 22 233½ acres



SCHOENHARDT, CHARLES E. Rt. 1
Ridott Sec. 25 45 acres



SHELLEY, SAM Rt. 4
Freeport Sec. 22 22 acres



SECHART WILLIAM MRS. Sec. 6 Rt. 3
Freeport 30 acres



SHOEMAKER, ARTHUR C. Rt. 1
Dakota Sec. 2 84 acres



SEEFELDT GUST Sec. 21 Rt. 3
Freeport Arthur D. Seefeldt 80 acres
Tenant



SHOEMAKER, DONALD Rt. 1
Dakota Sec. 1 124 acres



SHELLY, DONALD L. Rt. 4
Freeport Sec. 14 75 acres



SMITH ROBERT J. Sec. 9 Rt. 3
Freeport Mervin Hornung Ten. 120 acres




SMITH ROBERT J. Sec. 3 Rt. 3
Freeport Harry Bardell Tenant 160 acres



SMITHE MARY HENNY Sec. 27 Rt. 4
Freeport Henney Farms



SMITH, ROBERT J. Rt. 3
Hubert Kraft
Freeport Sec. 3 1 acre



SMITHE MARY HENNEY Sec. 27 Rt. 4
Freeport Henney Farms



SMITHE, J. H. Rt. 4
Freeport Sec. 26 100 acres



SMUCKER, SILAS Rt. 3
Freeport Sec. 12 160 acres



SMITHE, J. A. Rt. 4
Clayton Pickell
Freeport Sec. 26 120 acres



SNYDER, CLARENCE B. Rt. 3
Freeport Sec. 18 156 acres



SNYDER, HARRY Rt. 3
Freeport Sec. 22 1½ acres



STRONG, CLARK F., SR. Rt. 3
Freeport Sec. 18 77½ acres



SNYDER, RICHARD L. Rt. 3
Freeport Sec. 12 5 acres



SWEET, NATHAN M. Rt. 4
Freeport Sec. 26 60 acres



STEBBINS, MERVIN W. Rt. 1
Ridott Sec. 25 72 acres



TELLING, ROY Rt. 3
Freeport Sec. 2



SPELLMAN, HARRY Rt. 4
Freeport Sec. 22 60 acres



TERHARK, HENRY T. Rt. 4
Freeport Sec. 15 86 acres



TIMMS, CHARLES F. Rt. 3
 Alden Stewart
 Freeport Sec. 27 142 acres



WAIT, CLYDE Rt. 3
 Freeport Sec. 8 163½ acres



TURNER, ARTHUR F. Rt. 1
 Ridott Sec. 25 131 acres



WALLACE, ALBERT Rt. 3
 Freeport Sec. 18 30 acres



VICK, FERD F. Rt. 1
 Ridott Sec. 24 100 acres



WIECK, HATTIE Rt. 3
 Gustie Miller
 Freeport Sec. 18 88 acres



VOSS HENRY W. Sec. 20 Rt. 4
 Freeport 96 acres



WIEGMANN, PAUL E. Rt. 1
 Ridott Sec. 36 10 acres



WILSON, J. E. Rt. 3
 Clarence Altman
 Sec. 5 160 acres




WOLF, PAUL F. Rt. 3
 Freeport Sec. 12 141 acres



WINTERLAND, RALPH Rt. 3
 Harry Trimble
 Freeport Sec. 9 80 acres



ZIPSIE, FLOYD H. Rt. 3
 Freeport Sec. 15 97 acres



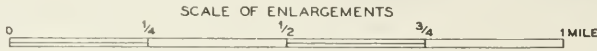
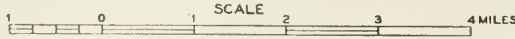
WOLF MILTON I. Sec. 12 Rt. 3
 Freeport 138 acres

LORAN TOWNSHIP
PEARL CITY

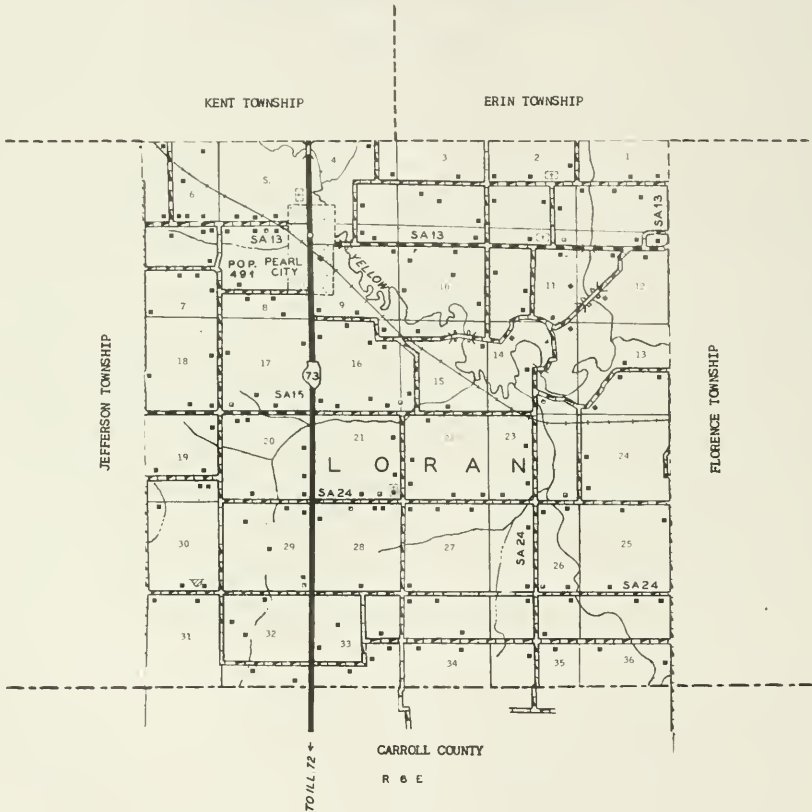
LORAN TOWNSHIP
 GENERAL HIGHWAY MAP

PREPARED BY THE
 BUREAU OF RESEARCH AND PLANNING
 DIVISION OF HIGHWAYS
 DEPARTMENT OF PUBLIC WORKS & BUILDINGS
 IN COOPERATION WITH THE
 U.S. DEPARTMENT OF COMMERCE
 BUREAU OF PUBLIC ROADS

REVISIONS
 SEE COUNTY
 MAP
 FOR DATES
 OF REVISIONS
 ON ROAD TYPE
 AND CULTURAL
 FEATURES.



POLYCONIC PROJECTION





PEARL CITY

The incorporated village of Pearl City, with a population of 491, is located in the fertile farming area west of Freeport. Some forty years ago, it was described thus: "While it is a village in point of organization and number of inhabitants, Pearl City, as its name rightly indicates, has many of the qualities of a miniature city." This village had its origin in an earlier settlement here called Yellow Creek. Today, Pearl City, situated on the Chicago Great Western Railroad and on State 73, finds itself the only community in Loran Township, which has a total population of 1,135. First settler of the township was William Kirkpatrick, who came in 1836 and who later built a gristmill. He was elected Stephenson County's first sheriff.



METHODIST CHURCH
Rev. Stump

Pearl City
Rt. 2



BUSCH

PEARL CITY FEED STORE

Full-O-Pep and Quaker Feeds—Oak Brand
Buttermilk—Full Line Field Fencing

Super Phosphate and Rock-Spread

Full Line Farm Seeds

PHONE 77

PEARL CITY, ILLINOIS



Mrs. Floyd E. Guentner

GENERAL LINE OF ANTIQUES

BUY AND SELL

PHONE PEARL CITY 115-11

On Rt. 73, 4 miles south of
Pearl City, then ¼ mile west

Pearl City, Illinois



BABBS GROVE CEMETERY Rt. 1
Pearl City




BALDAUF, ALBERT Rt. 2
Pearl City Sec. 26 1 acre



ALBRIGHT, WM. E. Rt. 2
Geo. Earlenbaugh
Pearl City Sec. 34 80 acres



BALDAVE ARTHUR Sec. 26 Rt. 2
Pearl City 120 acres



AUMAN, ALBERT Rt. 3
Dickers, Ray tenant
Pearl City Sec. 6 103 acres



BARKLOW, GLENN R. Rt. 2
Clinton B. Barklow
Pearl City Sec. 17 160 acres



BALDAUF, ALBERT Rt. 2
Pearl City Sec. 33 160 acres




BARKLOW, NEWELL Rt. 2
Pearl City Sec. 26 40 acres



BARKLOW, W.
Freeport Sec. 12 Rt. 2
90 acres



BAUMGARTNER NELSON A. Sec. 9 Rt. 1
Pearl City Robert A. Endress 163 acres
Tenant



BARNHART, ROBERT J.
Pearl City Sec. 5 Rt. 3
180 acres



BAUMGARTNER, ROBERT B.
Pearl City Sec. 9 Rt. 1
80 acres



BAUMGARTNER, JOHN E.
Earl R. Baumgartner
Pearl City Sec. 10 Rt. 1
94 acres



BEARD, HAROLD H.
Pearl City Sec. 11 Rt. 1
14 acres



BAUMGARTNER
Pearl City Sec. 10 Rt. 1
94 acres



BECKER, DAVID
Pearl City Sec. 11 Rt. 1
80 acres



BICKER, EDWIN
Pearl City Sec. 33 Rt. 2
80 acres



BLOCK, EARL F.
Pearl City Sec. 15 Rt. 1
166 acres



BLOCK CARL JR.
Pearl City Sec. 1 Rt. 1
210 acres



BOEGER, HARVEY H.
Pearl City Sec. 33 Rt. 2
80 acres



BLOCK, CARL SR.
Eugene Block
Pearl City Sec. 15 Rt. 1
212 acres



BRANDT, EVAN A.
Pearl City Sec. 36 Rt. 2
225 acres



BLOCK, CARL, SR.
Martin C. Katzenberger
Pearl City Sec. 15 Rt. 1
120 acres



BRANDT, MORRIS F.
Pearl City Sec. 8 Rt. 2
100 acres



BRICK, ALBERT Rt. 1
 Pearl City Sec. 13 135 acres



BRYAN, PHILIPS Rt. 1
 Pearl City Sec. 1 100 acres




BRINKMEIER, ORIN Rt. 1
 Pearl City Sec. 16 130 acres



BREED, LYLE E. Rt. 2
 Pearl City Sec. 23 120 acres



BRINKMEIER, REUBEN
 Pearl City Sec. 16 80 acres



BURT, MARVIN F. Rt. 1
 Pearl City Sec. 2 170 acres



BRINKMEIER, WM. Rt. 2
 Pearl City Sec. 16 80 acres



BUTZ, PAUL & HERBERT Rt. 2
 Pearl City Sec. 34 200 acres



BYINGTON, MRS. IRA Rt. 1
 Loral Byington
 Shannon Sec. 36 120 acres



DOLE, WILLIAM Rt. 1
 Pearl City Sec. 8 80 acres



COLLIN DEAN Rt. 2
 Pearl City Sec. 7 80 acres



DORTY WALTER Rt. 1
 Shannon Sec. 25 200 acres



CORBETT, MRS. WILLIAM Rt. 2
 Pearl City Sec. 31 158 acres



EDLER, EARL F., SR. Rt. 2
 James Edler
 Pearl City Sec. 26 160 acres



DOLE, ORVILLE Rt. 1
 Pearl City Sec. 26 183 acres



EDLER ED. F. Rt. 1
 Shannon Sec. 35 200 acres



EDLER, EDWARD Rt. 2
Howard Edler
Pearl City Sec. 36 80 acres



FISCHER, HAROLD J. Rt. 2
Freeport Sec. 1 156½ acres




ENDERS OSCAR Sec. 12 Rt. 1
Pearl City 173 acres



FLACK, BURTISS B. Rt. 3
Pearl City Sec. 31 169 acres



FIKE, GEORGE W. Rt. 3
Pearl City Sec. 12 87 acres



FRANZMEIER, HENRY Rt. 1
Pearl City Sec. 15 1 acre



FINKENBINDER, M. D. Rt. 3
Myron C. Eden
Pearl City Sec. 6 115 acres



FUECHTLING, FRANK Rt. 4
Carl F. Fuechtling
Freeport Sec. 26 140 acres



GAHM, LAVERNE A. Rt. 2
Pearl City Sec. 22 80 acres



GOETHE ELMER Sec. 1 Rt. 2
Freeport 80 acres



GAHM, MERRILL C. Rt. 2
Pearl City Sec. 28 280 acres



GRAY, MRS. PAULINE Rt. 1
A. L. Waterman Pearl City Sec. 14 135 acres



GARNER, MRS. ELIZABETH Rt. 1
Pearl City Sec. 13 115 acres



GUHL, ROY H. Rt. 2
J. V. McIntyre Pearl City Sec. 32 197 acres



GARNER, MARY C. Rt. 3
Pearl City Sec. 7 80 acres



GUENTNER, FLOYD E. & DOROTHY A.
Pearl City Sec. 7 Rt. 3 100.8 acres




GUENTNER, FLOYD E. & DOROTHY A.
 Pearl City Sec. 29 Rt. 1
 120 acres



HARTMAN, JONN Rt. 2
 Randall Edler
 Pearl City Sec. 34 160 acres



GUENTNER, JACOB Rt. 2
 Henry K. Remmers
 Pearl City Sec. 18 80 acres



HASS, WILLIAM
 Elroy Sec. 26 10 acres



GUENTNER, RALPH Rt. 2
 Henry Benoodt
 Pearl City Sec. 8 160 acres



HASSELMAN, BERNARD Rt. 2
 Pearl City Sec. 27 80 acres



GUENINER, RALPH L. Rt. 2
 Pearl City Sec. 30 140 acres



HASSELMANN, MRS. EMME Rt. 1
 Pearl City Sec. 4 160 acres



HOLMES GLEN Rt. 3
 Pearl City Sec. 7 80 acres




HOEFFER, SAM Rt. 3
 Pearl City Sec. 6 120 acres



HOUSEL, WM. H. Rt. 2
 Pearl City Sec. 19 192 acres



HERSHEY, BEN Rt. 2
 Pearl City Sec. 33 120 acres



HUMMERMEIER, OSCAR E. Rt. 1
 Pearl City Sec. 3 92 acres



HOEFER, NORMAN R. Rt. 1
 Walter E. Fuchs
 Pearl City Sec. 4 191 acres



HUMMERMEIER, OSCAR E. Rt. 1
 Pearl City Sec. 3 140 acres



HUMMERMEIER, OSCAR E. Rt. 1
 Pearl City Sec. 3 192 acres



JOHNSON, ALBERT Rt. 1
 Creston H. McIntyre
 Pearl City Sec. 24 285 acres



JACOBS, WILLIAM A. Box 52
 Elroy Sec. 23 160 acres




JOHNSON ALBERT A. Sec. 36 Rt. 1
 Shannon Keith Sturtevant Opr. 80 acres



JANSSEN, AKO Rt. 1
 Lewie R. Bower
 Pearl City Sec. 24 88 acres




JOHNSON JOHN J. Sec. 22 Rt. 2
 Pearl City 320 acres



JANSSEN DONALD Sec. 27 Rt. 1
 Shannon 160 acres



JOHNSON, JOHN J. Rt. 2
 Morrell Johnson
 Pearl City Sec. 36 160 acres




KAMPMEIER WM. A. Sec. 25 Rt. 2
 Pearl City 170 acres



KOCH, MRS. LENORE Rt. 2
 Don F. Edler Pearl City Sec. 18 80 acres



KELTNER, GUY E. Rt. 3
 Pearl City Sec. 6 70 acres



KOCH, LOUIS J. Rt. 3
 Pearl City Sec. 6 80 acres



KLOEPPING, LEO & ALETHA Rt. 1
 Bernard L. Hasselman Pearl City Sec. 23 169 acres



KOCH, LAURA Rt. 3
 Pearl City Sec. 7 36½ acres



KLOEPPING, LESTER H. Rt. 1
 Pearl City Sec. 22, 23 169 acres




KOCH, LEWIS F. Rt. 1
 Pearl City Sec. 2 180 acres



KOELLER, ARNOLD H. Rt. 2
 Pearl City Sec. 28 80 acres



KOERTNER, SOPHIA Rt. 2
 Frances Edler
 Pearl City Sec. 35 160 acres



KOERTNER, MRS. ALBERT Rt. 2
 Pearl City Sec. 32 175 acres



KOPPEIN, PERRY G. Rt. 2
 Milford J. Voss
 Freeport Sec. 1 218 acres



KOERTNER, H. Rt. 1
 Pearl City Sec. 10 80 acres




KORTEMEIER, AUGUST Rt. 2
 Andy Schild
 Pearl City Sec. 23 80 acres



KOERTNER, KARL H. Rt. 2
 Pearl City Sec. 29 39½ acres



KORTEMEIER, MRS. EMMA Rt. 2
 Lavere T. Snetcher
 Pearl City Sec. 27 80 acres



KORTNER, HARRY F. Rt. 1
 Pearl City Sec. 3 81½ acres



KREIDER, RAYMOND Rt. 2
 Pearl City Sec. 17 130 acres



KOSER, MRS. CHARLES Rt. 2
 Edgar R. Musser
 Pearl City Sec. 19 40 acres



KUHLMEYER, ALBERT E. Rt. 2
 Floyd W. Kuhlmeier
 Pearl City Sec. 17 100 acres



KRAHMER, LEROY E. Rt. 1
 Pearl City Sec. 9 103 acres



KUHLMEYER CLEMENS Sec. 26 Rt. 1
 Pearl City 80 acres



KRAMMER IRVIN Sec. 12 Rt. 1
 Pearl City 92 acres



KUHLMEYER EDWIN A. Sec. 21 Rt. 2
 Pearl City Diane E. Kuhlmeier
 Occupant 40 acres




KUHLENGER EDEIN A. Sec. 21 Rt. 2
Pearl City 120 acres



KUHLMEYER, LEO Sec. 4 Rt. 1
Pearl City 80 acres



KUHLMYER, MRS. H. H. Rt. 2
Dennis E. Endress
Pearl City Sec. 20 161 acres



KUHLMYER, MERVIN Rt. 2
Dale Phillips
Pearl City Sec. 20 80 acres



KUHLMEYER, KENNETH F. Rt. 2
Pearl City Sec. 29 120 acres



KUHLMYER, MERVIN Rt. 2
Pearl City Sec. 16 80 acres



KUHLMYER, LAVERNE L. Rt. 2
Lee G. Kuhlmyer
Pearl City Sec. 17 108 acres



KUHLMEIER, NORMAN Rt. 2
Pearl City Sec. 26 100 acres



KUHLMYER RAY Sec. 20 Rt. 2
 Pearl City Ralph H. Luke Tenant 80 acres



LARTZ, ERNIE Sec. 33 Rt. 2
 Pearl City 118 acres



KUHLMYER, RAY R. Rt. 2
 Leland W. Bremmer
 Pearl City Sec. 20 129 acres



LEUTTIG, CLIFFORD Rt. 1
 Pearl City Sec. 10 65 acres



KUHLEMEIER ROBERT Sec. 22 Rt. 2
 Pearl City 80 acres



LIPHART MILTON L. Sec. 29 Rt. 2
 Pearl City 130 acres



KLOEPPING SAM H. Sec. 21 Rt. 2
 Pearl City 155 acres



MACK ROBERT H. Sec. 27 Rt. 2
 Pearl City 320 acres



MARKS, PHILIP N. Rt. 2
 Pearl City Sec. 8 40 acres



MICHE BROS. Rt. 1
 Pearl City Sec. 11 102 acres



MASTER MIX FARMERS GRAIN & COAL CO. Rt. 1
 Pearl City Kenneth Werkheiser Sec. 9 80 acres



MICHE, GERTRUDE Rt. 1
 Ervin Miche Pearl City Sec. 9 80 acres



MAYER, HELEN Rt. 2
 Paul Janicke Pearl City Sec. 16 120 acres



MICHE OSCAR Rt. 2
 Pearl City Sec. 20 80 acres



MEIER, HARRY Rt. 3
 Meron Block Pearl City Sec. 8 140 acres




MICHEL, EDWARD J. Rt. 2
 Pearl City Sec. 19 106 acres



MILLER HAROLD G. Sec. 29 Rt. 2
Pearl City 106 acres



MITCHELL JAY D. Sec. 16 Rt. 1
Pearl City 110 acres




O. P. MILLER ESTATE Rt. 1
Pearl City Sec. 5 1 acre



MITCHELL, L. D. Rt. 3
L. E. Thomas
Pearl City Sec. 18 203 acres



MITCHELL, DOT Rt. 1
Clarence Filer
Pearl City Sec. 9 100 acres



MITCHELL L. D. Sec. 17 Rt. 1
Pearl City 166 acres



MITCHELL, G. Rt. 2
Pearl City Sec. 19 100 acres



MOLL SARAH MRS. Sec. 7 Rt. 1
Pearl City Karl W. Johnson Ten. 130 acres




MUSSER, EDGAR R. Rt. 2
Kenneth L. Musser
Pearl City Sec. 19 132 acres



PETERS, MRS. EUNICE Rt. 2
John H. Johnson
Pearl City Sec. 36 120 acres




NIEMEIER, EDWIN C. Rt. 1
Pearl City Sec. 2 60 acres



PETERSON, JOHN Rt. 2
Pearl City Sec. 32




OFFENHEISER MYRTLE MRS. Sec. 19 Rt. 2
Pearl City 80 acres



PHILLIPS JAKE Sec. 7 Rt. 3
Pearl City 210 acres



PARKINSON, BURDTTE S. Rt. 2
Pearl City Sec. 31 178 acres



PLAGER CLARK F. Sec. 27 Rt. 2
Pearl City L. Mohrman (occupant) 80 acres



PLAGER, CLARK F. Rt. 2
Pearl City Sec. 22 160 acres



SCHOCH, RUSSELL Rt. 3
Pearl City Sec. 6 50 acres



PULS, MRS. ROSA Rt. 2
Pearl City Sec. 29 80 acres



SCHUBERT, WALTER N. Rt. 2
Pearl City Sec. 26 1 acre



RICHTMYER EMMERT V. Sec. 8 Rt. 2
Pearl City 90 acres




SCHUMAN, ELMAR A. Rt. 2
Pearl City Sec. 34 160 acres




SAXEY, DICK Rt. 3
Pearl City Sec. 8 55 acres



SCHUMAN GEORGE D. Rt. 2
Pearl City Sec. 21 116 acres



SCHWARZE, ARTHUR F. Rt. 2
 Freeport Sec. 1 99½ acres



SNITCHER, MRS. BLANCHE Rt. 2
 Raymond L. Volkens
 Pearl City Sec. 16 80 acres



SHEFFEY, HARRY N. Rt. 1
 Pearl City Sec. 10 160 acres



SNYDER ADA MRS. Sec. 21 Rt. 2
 Pearl City W.T. Flickinger 100 acres
 Tenant



SIMLER, FRED Rt. 1
 Pearl City Sec. 2 37½ acres



SOLT ARCHIE Sec. 7 Rt. 3
 Pearl City 1.5 acres



SMITZER, LAVERT Rt. 1
 George Schrader
 Shannon Sec. 36 160 acres



SOLT, ARCHIE Rt. 3
 Pearl City Sec. 7 1½ acres



STARLIPER, WILLIAM L. Rt. 1
 Pearl City Sec. 2 65 acres



VOLKERS ALMA MRS. Sec. 25 Rt. 1
 Pearl City 330 acres



STEDENBURG, HARRY A. Rt. 3
 Pearl City Sec. 7 10 acres



VOLKERS RANDALL C. Sec. 26 Rt. 1
 Shannon 159 acres



THOMAS, MRS. NORA & MELVIN Rt. 2
 Pearl City Sec. 18 80 acres




VOSS, GEORGE Rt. 1
 Pearl City Sec. 2 62 acres



VAN BROCKLIN, WALTER Rt. 2
 Arthur Lott
 Pearl City Sec. 3C 120 acres



VOSS, JOHN A. Rt. 1
 Pearl City Sec. 13 174 acres



WARNEKE, N. W.
Orin A. Brinkmeier
Pearl City Sec. 11 Rt. 1
186 acres



WOESSNER, ORVILLE Sec. 24 Rt. 2
Pearl City 160 acres



WATERMANS, ART Sec. 14 Rt. 1
Wesley Block
Pearl City 160 acres



WOKER, WAYNE F. Sec. 5 Rt. 3
Pearl City 75 acres



WIRTJES, WALTER Sec. 7 Rt. 2
Pearl City 90 acres



WRIGHT, THOMAS Sec. 11 Rt. 1
Pearl City 54 acres



WITTE, EDWARD S. Sec. 1 Rt. 1
Pearl City 90 acres



ZOELLNER, ALBERT Sec. 33 Rt. 2
Earl Edler, Jr.
Pearl City 160 acres

ONECO TOWNSHIP

ORANGEVILLE


ONECO

ONECO TOWNSHIP

GENERAL HIGHWAY MAP

BUREAU OF RESEARCH AND PLANNING
DIVISION OF HIGHWAYS
DEPARTMENT OF PUBLIC WORKS & BUILDINGS
IN COOPERATION WITH THE
U.S. DEPARTMENT OF COMMERCE
BUREAU OF PUBLIC ROADS

REVISIONS
SEE COUNTY
MAP
FOR DATES
ON ROAD TYPES
AND CULTURAL
FEATURES...



POLYCONIC PROJECTION

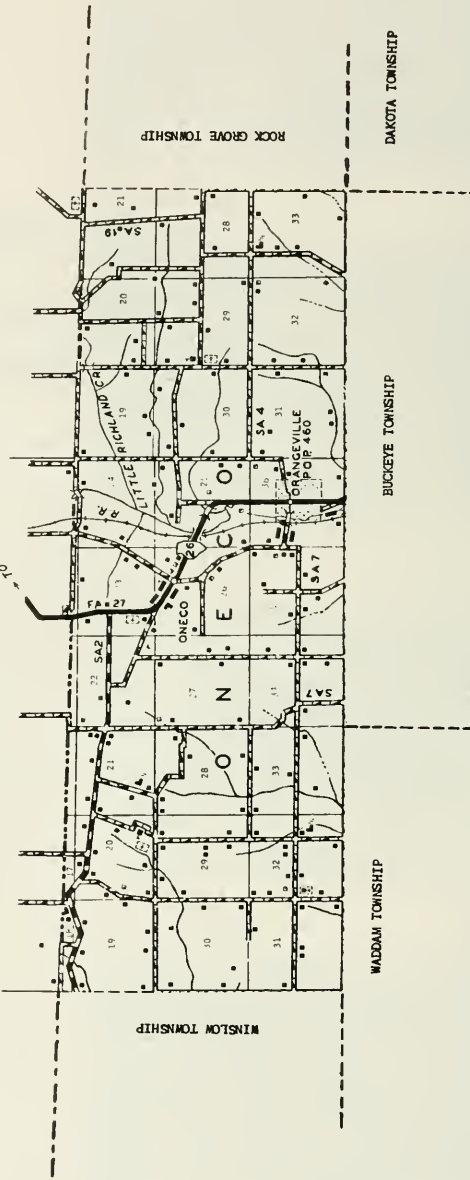
STATE OF WISCONSIN

TO MONROE

R 7 E

GREEN COUNTY

R 8 E





ORANGEVILLE

It was about 1846 that John Bowers came to Stephenson County and laid out the village of Orangeville in the north part of the county. At first it was called Bowersville. When the Illinois Central Railroad was built through Orangeville in 1888, it rapidly increased in population and acquired quite a few German families. Today, Orangeville is an incorporated village of 460 inhabitants. Through it runs State 26. It is the principal community of Oneco Township, which has a total population of 1,175. According to local tradition, the first settler of the township was one Simon Davis, who arrived in 1833. He was followed several months later by Andrew Clarno and John M. Curtis.



ONECO

Another community in Oneco Township is the small village of Oneco, with a population of fifty. It is located northwest of Orangeville on State 26. This village is one of the oldest in the county, having been laid out as early as 1840. It was platted by Henry Corwith, a pioneer of the area.



BASSWOOD CHURCH
Rev. John W. Bruce
Sec. 32 Rt. 2

Oneco




ORANGEVILLE REFORMED CHURCH
Rev. Felps Pastor

Orangeville



ORANGEVILLE METHODIST CHURCH
Rev. Olson Minister

Oneco



ORANGEVILLE HIGH SCHOOL
Mr. Janson, Supt.
Oneco Township



ELDORADO SCHOOL
Last used in 1951
Now residence at Lyle Schultz



ORANGEVILLE GRADE SCHOOL
Orangeville



MT. PLEASANT SCHOOL Sec. 20 Rt. 2
Mt. Pleasant cemetery Dist. 7
Winslow



CURRIER SCHOOL
Miss Mildred Schnieder
Mrs. Cora Roberts



ELDORADO CEMETERY Rt. 1
Orangeville Sec. 21



PLEASANT HILL SCHOOL Rt. 2
District 8 Sec. 20
Winslow



ONECO CEMETERY Rt. 1
Oneco Sec. 23



Formerly ONECO GRADE SCHOOL Rt. 1
Oneco Sec. 26



ORANGEVILLE CEMETERY Rt. 1
Orangeville Sec. 36



WALNUT GROVE SCHOOL (Dist. 1953)



OAKDALE PARK



ABRAHAM, A. F. Rt. 1
 R. H. Grindey
 Orangeville Sec. 34 120 acres




BAKER LAWRENCE W. Sec. 31 Rt. 1
 McConnell 73.3 acres




BABLER, W. J. Rt. 1
 Boyd Babler Sec. 36 200 acres



BAKER ROLAND Sec. 30 Rt. 2
 Winslow Josh L. Kelley Tenant 101 acres



BAKER, CLARENCE J. Rt. 2
 Winslow Sec. 32 72 acres



BAKER ROLAND Sec. 32 Rt. 2
 Winslow 1 acre



BAKER JOHN Sec. 30 Rt. 2
 Winslow C. Roser Tenant 86 acres



BAKER VILAS B. Sec. 20 Rt. 2
 Winslow 80 acres




BALSINGER, JACOB Rt. 1
 Wilbur Balsinger
 Orangeville Sec. 31 140 acres



BARTELT, CLIFTON Rt. 2
 Herman Grabow
 Winslow Sec. 19




BANKERT, ROBERT Rt. 1
 Walter Blasing
 Orangeville Sec. 28 183 acres



BARTELT CLIFTON E. Sec. 19 Rt. 2
 Winslow 320 acres



BARKER DONALD L. Sec. 29 Rt. 2
 Winslow 110 acres



BARTELT ELBY MRS. Sec. 20 Rt. 2
 Winslow Bartlet, Roger Tenant 120 acres



BARMORE, MRS. RAY Rt. 1
 Orangeville Sec. 36 24 acres



BAYNE W. H. M. Sec. 20 Rt. 2
 Winslow 117 acres



BEAR, KENNETH E. Rt. 1
Orangeville Sec. 25 80 acres



BEYER, ALBERT Rt. 2
Orangeville Sec. 20 131½ acres



BENFER ALTON Rt. 2
Winslow Sec. 20 140 acres



BILGRI, JOSEPH Rt. 2
Orangeville Sec. 36 133 acres



BERGEMANN, ALBERT J. Rt. 1
Orangeville Sec. 26 121 acres



BITTNER B. E. Rt. 1
Freeport Sec. 12 ¾ acre



BERTAM, WILLIAM Rt. 1
Orangeville Sec. 33 70 acres



BLUNT, CYRUS D. Rt. 1
McConnell Sec. 31 90 acres



BOWER, WARD
Orangeville Sec. 35 Rt. 1
120 acres



BROWER V. A.
Orangeville Sec. 26 Rt. 1




BRIDGE C. B.
Orangeville Sec. 32 Rt. 2
Clifford Rabe Ten. 240 acres




BUEHLER, FRED W.
Orangeville Sec. 27 Rt. 1
140 acres



BRIDGE, C. B.
Orangeville Sec. 32 Rt. 1



BURNINGTON, CHARLES
Bob Watson Orangeville Sec. 29 Rt. 1
80 acres



BRINKMEIER, WELDON
Orangeville Sec. 21 Rt. 1
137 acres




BURNINGTON, CHARLES
Orangeville Sec. 28 Rt. 1
160 acres



BUSJAHN FRANK W. Sec. 21 Rt. 1
Orangeville 60 Acres



CAUDLE, E. M. Sec. 33 Rt. 1
Dakota 110 acres



BUSJAHN, HERMAN Sec. 35 Rt. 1
Harold Busjahn Orangeville 97 acres



CLINE WILBUR C. Sec. 29 Rt. 2
Winslow 65 acres



BURINGTON, KENNETH Sec. 28 Rt. 1
Orangeville 115 acres



DAUGHENBAUGH, EVA Sec. 36 Rt. 1
Orangeville 6 acres



CAMPBELL ESTATE Sec. 19 Rt. 2
Winslow Campbell Lester Tenant 57 acres



DENNEY, QUENTIN Sec. 24 Rt. 1
Ernest Kummer Orangeville 175 acres



DIETMEIER JUSTIN Sec. 31 Rt. 1
 McConnell Tessendorf Will. 95 acres
 Tenant



DIETMEIER, MELVIN Sec. 32, 120 ac. Rt. 1
 Orangeville Melvin Dietmeier Tenant



DIETMEIER, MELVIN Rt. 1
 Winslow Sec. 32 60 acres



EBERHARDT, FRED Rt. 1
 Junior Eberhardt Sec. 33 100 acres
 Orangeville



DINGES, CLEVE H. Rt. 1
 Tom C. Rodebaugh Sec. 29 183 acres
 Orangeville



FOLGATE, OTTO L. Rt. 1
 Orangeville Sec. 36 2 acres



DITTMER, ROBERT Rt. 1
 Orangeville Sec. 19 60 acres



FRAUTSCHY CHESTER Sec. 20 Rt. 2
 Winslow Thomas Stanley Tenant 134 acres



FRAUTSCHY, HARVEY H. Rt. 2
Orangeville Sec. 29 80 acres




GELBACH LENORE MRS. Sec. 29 Rt. 2
Winslow 5 acres



FRAUTSCHY, HARVEY SR. Rt. 1
Orangeville Sec. 29 55 acres



GRANT, WILLIAM Rt. 1
Tom Smith Sec. 26 133½ acres
Orangeville



FUND, RALPH Rt. 1
Orangeville Sec. 21 94 acres



GUTZMER MARGARET Sec. 22 Rt. 1
Orangeville Bunnell Donald Ten. 160 acres



GEITER, GLEN Rt. 1
Leotis Campbell Sec. 33 110 acres
Dakota



HAIDTKE LOUISE MRS. Sec. 32 Rt. 2
Winslow 121.5 acres



HAIDTKE LOUISE MRS. Sec. 31 Rt. 2
Winslow 56.5 acres




HOLMES, LAVERNE Rt. 1
Orangeville Sec. 28 108 acres



HAIDTKE, WILLIAM Rt. 2
Winslow Sec. 30 90 acres
Wallace Aver, Tenant




HULL STANLEY Sec. 35 Rt. 1
Orangeville 45 acres



HALE, MRS. ANNA Rt. 1
Eugene Rinehart Orangeville Sec. 28 160 acres



HULL, WESLEY W. Rt. 1
Orangeville Sec. 23 40 acres



HAUPT WILLIAM A. Sec. 22 Rt. 1
Orangeville 120 acres



IMBERSTEG, MRS. ANNA Rt. 1
Orangeville Sec. 23



IMBERSTEG, MRS. ANNA Rt. 1
 Arnold Imobersteg
 Orangeville Sec. 24 307 acres



KOCH, BRYAN A. Rt. 1
 Orangeville Sec. 33 80 acres



KARLEN, FRED SR. Rt. 1
 Ralph Zettle
 Orangeville Sec. 21 95 acres



KOHN, JOSEPH W. Sec. 29 Rt. 2
 Winslow 300 acres
 In Family Three Generations



KILLIAN LELAND S. Sec. 20 Rt. 2
 Winslow 52 acres



KRUSE ETHEL B. Sec. 30 Rt. 1
 Orangeville Wilbur Baker Tenant 160 acres



DR. KLONTZ C. W. Sec. 31 Rt. 2
 McConnell Lynford E. DeBoer
 Tenant 93 acres




KUNDERT LEO D. Sec. 26 Rt. 1
 Orangeville 180 acres




LANCASTER HOWARD C. Sec. 32 Rt. 2
Winslow 3 acres



MANN AUGUST H. Sec. 21 Rt. 1
Orangeville 91 acres



LEHMAN JOHN F. Sec. 28 Rt. 1
Orangeville 144 acres



MAKIY, JAVUD Sec. 19 151 acres
Orangeville



LEVERTON MERL R. Rt. 2
Orangeville Sec. 20 163½ acres



MATTER CHARLES C. Sec. 21 Rt. 2
Winslow 60 acres



MAASS, RAY W. Rt. 1
Orangeville Sec. 23 96 acres



MAIZKE JESSE Sec. 29 Rt. 1
Orangeville Alvin Glenn Ten. 160 acres



MAUER W. J. Sec. 17 Rt. 1
 McConnell Lolling Bros. Ten. 313 acres



METZ, MAYNORD Rt. 1
 Guy Wells Sec. 30 80 acres
 Orangeville



MAYS, ADAM P. Rt. 1
 Merrill Mays Sec. 32 160 acres
 Orangeville



MILLER KENNETH F. Sec. 25 Rt. 1
 Orangeville 175 acres



MERLE, PRESSLER Rt. 1
 Orangeville Sec. 28 85 acres



MIOLLIS, RAYMOND Rt. 1
 Orangeville Sec. 25 140 acres



METZ, LEO Rt. 1
 Orangeville Sec. 31 40 acres



MOEST, ALOIS Rt. 1
 Alois Moest, Jr. Sec. 19 180 acres
 Orangeville



MOEST, ALOIS Rt. 1
Orangeville Sec. 34 130 acres



PALMER, MRS. RAMONA Rt. 1
Joe Fuchs
Orangeville Sec. 31 100 acres



MOREY, MRS. M. Rt. 1
Elmer Busjahn
Orangeville Sec. 28 100 acres



PHILLIPS, OSCAR Rt. 1
Glen Doubler
Orangeville Sec. 27 40 acres



NEUenschwANDER, FRED W. Rt. 1
Orangeville Sec. 23 80 acres



PHILLIPS, OSCAR Rt. 1
Orangeville Sec. 27 80 acres



OBERT, ORVILLE Rt. 1
Orangeville Sec. 29 160 acres



PINNOW WALTER Rt. 1
Orangeville Sec. 26 40 acres



PLEASANT VIEW CHEESE FACTORY Rt. 1
Orangeville Sec. 21



PRESSLER, RUTH & THELMA Rt. 1
Lynden Lenker
Orangeville Sec. 31 86 acres



PRIEWE ESTATE, JENNY Rt. 1
Gordon Priewe
Orangeville Sec. 33 172 acres



PRIEWE, ORLOND Rt. 1
Orangeville Sec. 36 83 acres



PRIEWE, ORLOW Rt. 1
Glen Phillips
Orangeville Sec. 1 74 acres



RABE, LOUIS E. Rt. 1
McConnell Sec. 32 20 acres



PRIEWE, ORLOND Rt. 1
Orangeville Sec. 35 199 acres



RABE LOUIS P. Rt. 2
Winslow Robert Phillips Ten. Sec. 29 120 acres




RABE MILTON B. Sec. 30 Rt. 2
Winslow Eldon W. Rabe Tenant 98 acres



ROBB GEORGE S. Sec. 29 Rt. 2
Winslow Milford Price Tenant 60 acres



REESER GLADYS MRS. Sec. 35 Rt. 1
Orangeville 1 acre



ROBB GEORGE S. Sec. 32 Rt. 2
Winslow 60 acres



RICHARDS RALPH Sec. 29 Rt. 1
Orangeville 60 acres




RUDY, ABBIE Rt. 1
Claude Rudy Sec. 34 70 acres
Orangeville



RICHIGER, FRED Rt. 1
Orangeville Sec. 28 55 acres



RUDY, WILL Rt. 1
Ray Rudy Sec. 33 90 acres
Orangeville



SALBERGER, ARTHUR Rt. 1
Lloyd Koehner
Orangeville Sec. 28 160 acres



SCHULTHESS, ROBERT Rt. 1
Charles Lawson
Orangeville Sec. 33 200 acres



SCHINDLER, WM. W. Rt. 1
Orangeville Sec. 34 40 acres



SCHULZ, HOMER Rt. 1
Orangeville Sec. 35 57½ acres



SCHRAMM FRANK R. Sec. 30 Rt. 2
Winslow Orville Bœck Tenant 125 acres



SCHULZ, VERNON E. Rt. 2
Orangeville Sec. 31 103 acres



SCHRAMM, LAVERNE Rt. 1
Orangeville Sec. 27 160 acres



SCHWITZ, EMIL A. Rt. 1
Floyd R. French
Orangeville Sec. 30 171 acres



SCHWITZ, LESLIE Rt. 2
 James Koch Sec. 31 5 acres



SHIPPY, LAURENCE C. Rt. 1
 McConnell Sec. 6 170 acres



SEIDEL, FRANK Rt. 1
 Orangeville Sec. 27 151 acres



SHOWERS, FRANK Rt. 1
 Elwood Showers Sec. 34 135 acres
 Orangeville




SEIDEL, HARRY Rt. 1
 Orangeville Sec. 34 63 acres



SHOWERS, OLEN Rt. 1
 Ralph Showers Sec. 27 80 acres
 Orangeville



SHERBONDY, GEORGE C. Rt. 1
 Orangeville Sec. 28 210 acres



SMITH, REUBEN A. Rt. 1
 Monroe Sec. 19 123 acres



SNYDER, HAROLO T. Rt. 2
 Victor Folgate
 Orangeville Sec. 19 150 acres



SWEETWOOD, WAYNE S. Rt. 5
 Monroe Sec. 20 34 acres



SOLBERGER, FRED Rt. 1
 Harold Sibley
 Orangeville Sec. 29 196 acres



TAFT, CLAYTON Rt. 2
 Charles Moyer
 Winslow Sec. 29 80 acres



SPLINTER, WALTER E. Rt. 2
 Winslow Sec. 32 170 acres



TAFT REN Sec. 20 Rt. 2
 Winslow Barker Lowell Tenant 130 acres



STITES, J. E. Rt. 1
 L. C. Stites
 Orangeville Sec. 34 40 acres



THORP, STANLEY Rt. 1
 Orangeville Sec. 28 90 acres



VALESKE, LAWRENCE Rt. 1
Orangeville Sec. 35 80 acres



WALLMANN, EMIL A. Rt. 1
Orangeville Sec. 23 95 acres



VAN MATRE, CLARANCE Rt. 1
Orangeville Sec. 28 77 acres



WELZ, VICTOR Rt. 1
Orangeville Sec. 33 50 acres




VAN MATRE Rt. 1
Orangeville Sec. 21 Kruse George Tenant 87 acres



WEST, HOWARD Rt. 2
Winslow Sec. 20 3 acres



VAN RAALTE, WM. A. Rt. 1
Orangeville Sec. 33 80 acres



WAGNER CHEESE FACTORY Rt. 1
Orangeville Sec. 33



WILD HAROLD H. Sec. 30 Rt. 2
Winslow 165 acres



WYSSMAN, HERMAN L. Rt. 2
Orangeville Sec. 20 148 acres



WOLFE OSCAR W. Sec. 19 Rt. 2
Winslow Wolfe, Ira Tenant 128 acres



ZETTLER OLIVER Sec. 21 Rt. 2
Orangeville Zettler Delmar Ten. 134 acres




WUTHRICH, SIM Rt. 2
Roland Wuthrich
Orangeville Sec. 25 126 acres



ZILLMER, ART Rt. 1
Carl Schmitter
Orangeville Sec. 23 177 acres



WUTHRICH, SIM Rt. 1
Gene Wuthrich
Monroe Sec. 24 137 acres



ZILLMER, ARTHUR Rt. 1
Orangeville Sec. 26 100 acres

RIDOTT TOWNSHIP

GERMAN VALLEY

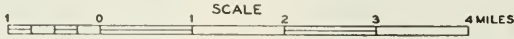
RIDOTT

EVARTS


RIDOTT TOWNSHIP
GENERAL HIGHWAY MAP

PREPARED BY THE
BUREAU OF RESEARCH AND PLANNING
DIVISION OF HIGHWAYS
DEPARTMENT OF PUBLIC WORKS & BUILDINGS
IN COOPERATION WITH THE
U.S. DEPARTMENT OF COMMERCE
BUREAU OF PUBLIC ROADS

REVISIONS
SEE COUNTY
MAP
FOR DATES
OF REVISIONS
ON ROAD TYPE
AND CULTURAL
FEATURES.



SCALE OF ENLARGEMENTS



POLYCONIC PROJECTION

ROCK RUN TOWNSHIP

LANCASTER TOWNSHIP

SILVER CREEK TOWNSHIP

TO ROCKFORD


WINNEBAGO COUNTY

T. 26 N

OGLE COUNTY

R O E






GERMAN VALLEY

In the southeast corner of the county, on the Chicago Great Western Railroad, lies the incorporated village of German Valley, with a population of 206. In addition to a number of retail stores and service establishments, the village contains Pleasant Prairie Academy, with a present enrollment of sixty students. The village had its origin in an early German settlement here known as Baalton. It did not grow very rapidly, however, until the Chicago Great Western Railroad was built through the area in 1887. Today, German Valley is the principal community of Ridott Township, with a total population of 1,378. First settlers of the township were Andrew Jackson and Jefferson Niles, who came in 1836. About 1850 the township was largely settled by German farmers.



RIDOTT

Also in Ridott Township is the incorporated village of Ridott, with a population of 187. It is located on the scenic Pecatonica River and on the Chicago Great Western Railroad. The village was founded in 1860. It was originally called Cochranville after J. S. Cochran, early land developer of the area.




EVARTS

Still another community of Ridott Township is the hamlet of Evarts, with a population of eighteen. It is served by the postoffice at nearby Ridott village. The hamlet was founded after the Illinois Central Railroad was built through the area.



EVANGELICAL UNITED BROTHERS CHURCH Ridott
Rev. Edward Blimline Sec. 32



SUNNY HILL CHEESE CO.

LELAND DIETMEIER
Prop.

ROUTE 1

RIDOTT, ILLINOIS




Davis Chickeries

Honegger Associate Hatchery


PHONE 70

DAVIS, ILLINOIS



METHODIST CHURCH
Rev. Wm. Cooper
Sec. 32

German Valley




RIDOTT CHRISTIAN REFORMED
Rev. Abbas Attendance of 200
Erected 1868
Rt. 1 6 acres

German Valley



CHERRY HILL SCHOOL Rt. 1
 Mrs. Helen Kennedy, Teacher
 Freeport Sec. 7




POPLAR GROVE SCHOOL Sec. 11 Rt. 1
 Pecañica Dist. 118



GERMAN VALLEY SCHOOL Sec. 29 Rt. 1
 German Valley Dist. 151



RIDOTT CENTER Sec. 4 Rt. 1
 Ridott Dist. 116 18 Pupils
 Mrs. Clifford Wilson Teacher



GERMAN VALLEY GRADE SCHOOL Rt. 1
 Rev: Ralph Frey, Principal
 Ridott Sec. 29 2 acres



RIDOTT GRADE SCHOOL SEC. 32 Rt. 1
 Ridott



NORTH RIDOTT SCHOOL DAKOTA UNIT
 Mrs. Evertye Dittman, Teacher
 Ridott Sec. 20 Rt. 1



THE PLEASANT PRAIRIE ACADEMY
 Silver Creek Reformed Church, owner
 German Valley Sec. 32 8 acres



PEARL CITY COMMUNITY SCHOOL
W. R. Brach, Supt.
Pearl City Sec. 8



RIDOTT CEMETERY Rt. 1
Ridott Sec. 32



WAGNER SCHOOL DISTRICT 32 Rt. 1
Miss Erna Meyers, Teacher
Pecatonica Sec. 35 3 acres



SILVER CREEK CEMETERY Rt. 1
German Valley Sec. 32




WESSELS SCHOOL Sec. 20 Rt. 1
German Valley Neisemeyer Edith Mrs.
Dist. 119 1 1/2 acres



WAGNER CEMETERY Rt. 1
Pecatonica Sec. 35 2 acres



GRACE METHODIST CEMETERY Rt. 1
Pearl City Sec. 11




GERMAN VALLEY FIRE DEPT. Sec. 32
German Valley Chief: John Greve



ST. JOHNS LUTHERAN CHURCH

Pearl City

Erected 1949
Sec. 8



ZION EVANGELICAL UNITED BRETHERN CHURCH


Rev. Charles R. Gatty Minister Pearl City
Organized March 7, 1864



ACKERMAN, ALVIN N. Rt. 1
Pecatonica Sec. 11 160 acres



ACKERMAN, GLEN Rt. 1
Ridott Src. 2 140 acres



ANNA ACKERMAN ESTATE Sec. 15 Rt. 1
Ridott Louis Mennenga Tenant 157 acres



ACKERMAN, HEI TE Rt. 1
Freeport Sec. 6 95.6 acres



ACKERMAN, CLAU Rt. 1
Lester Schneiderman
German Valley Sec. 28 115 acres



ACKERMAN, WILLIAM J. Rt. 1
Pecatonica Sec. 3 10 acres



ACKERMAN EDWARD E. Sec. 26 Rt. 1
Pecatonica 160 acres



ACKERMAN, WILLIAM J. Sec. 26 Rt. 1
Pecatonica Lester Ackerman Operator 160 ac.



ACKERMAN, RAY C. Rt. 1
 Ridott Sec. 16 89 acres



ANDERSON, N. HOWARD Rt. 1
 Ridott Sec. 34 120 acres



ALBERTUS BROS. Rt. 1
 John Ross Sec. 16 257 acres
 Ridott



ARENS, KEVEREND Rt. 1
 John Meyers Sec. 2 80 acres
 Pecatonica



AMMERMAN GRACE MRS. Sec. 12 Rt. 1
 Pecatonica Røbert Samsel Tenant 160 acres



AUER, ALVIN A. Rt. 1
 Freeport Sec. 8 80 acres



ANDERBERG, MRS. E. Rt. 1
 Viri Garnhart Sec. 21 160 acres
 German Valley



AUKES, MELVILLE D. Rt. 1
 Margaret Aukes Sec. 34 115 acres
 German Valley



AUKUS, HARRY E. Rt. 1
 German Valley Sec. 32 80 acres



BAMBERG, SIMON B. Rt. 1
 Paul Tamling
 Ridott Sec. 29 154 acres



AVER, WALTER H. Rt. 1
 Freeport Sec. 7 80 acres



BANTER, V. J. Rt. 1
 Mrs. Jennie Freese
 Ridott Sec. 33 160 acres



BAAL, GEORGE Rt. 1
 German Valley Sec. 33 187 acres



BAWINKEL, JOHN Rt. 1
 German Valley Sec. 31 80 acres



BAMBERG, BEN C. Rt. 1
 Ridott Sec. 19 11 acres



BEARD, GEORGE O. Rt. 1
 Ridott Sec. 36 47 acres



BERG, WARREN T. Sec. 22 Rt. 1
 Ridott Holroyd, Adam W. 169 acres
 Tenant



BORCHERS, ORVILLE J. Rt. 1
 Melville D. Aukes 160 acres
 Egan Sec. 35



BOOMGARDEN, WM. Rt. 1
 German Valley Sec. 31 49 acres



BORCHERS, WILLIAM Rt. 1
 A. C. Meyers 94 acres
 Freeport Sec. 17



BORCHERS, CLARENCE F. Rt. 1
 Freeport Sec. 10 131 acres



BORCHERS, WILLIAM J. Rt. 1
 Roy B. Myers 200 acres
 German Valley Sec. 26



JAMES BORCHERT ESTATE Rt. 1
 Donald Breed 80 acres
 Ridott Sec. 5



BOYER, ARTHUR M. Rt. 1
 Ridott Sec. 21 30 acres



BRECHTEL, A. W. Rt. 1
Ridott Sec. 23 27 acres



BROWN, ROBERT L. Rt. 1
Egan Sec. 36 160 acres



BRINKMAN, WILLIAM F. Sec. 26 Rt. 1
Pecatonica 400 acres



BUSS MRS. JOHN HIRAM & MAE Sec. 36 Rt. 1
Pecatonica 152 acres



BRINKMAN WILLIAM F. Sec. 26 Rt. 1
Pecatonica 200 acres



BRACE, RALPH Rt. 1
Jacob Nieman
Ridott Sec. 31 220 acres



BROOKMAN EDNA MRS. Sec. 8 Rt. 1
Freeport 40 acres



BRUNING, HIRAM I. Rt. 1
Pecatonica Sec. 12 160 acres



BUTTEL, H. E. Rt. 1
 Thomas Williamson
 German Valley Sec. 36 140 acres



CORDES, JAKE E. Rt. 1
 Dick W. Cornelius
 Freeport Sec. 18 160 acres



BUTTEL, HEIKO J. Rt. 1
 Heye Buttel
 German Valley Sec. 25 240 acres



DAUGHENBAUGH, ART M. Rt. 1
 Ridott Sec. 21 130 acres



BUTTEL, JOHN H. Rt. 1
 Calvin Buttel
 German Valley Sec. 25 120 acres



DENEKAS, MARVIN J. Rt. 1
 German Valley Sec. 29 196 acres



CANFIELD, CLARENCE L. Rt. 1
 Ridott Sec. 29 67 acres



DENEKAS, SOPHIE M. Rt. 1
 German Valley Sec. 34 132.2 acres



DIEKEN JOKM Sec. 35 Rt. 1
 Pecatonica Byl Lyle R. Tenn. 117 acres



ECKHOFF PETER Sec. 20 Rt. 1
 German Valley 40 acres



DIEKEN, RAY F. Rt. 1
 German Valley Sec. 29 120 acres




EILDERS TEBBE Sec. 21 Rt. 1
 Ridott Emmert Eilders Tenant 160 acres




ECKHOFF, MRS. IDA Rt. 1
 Pecatonica Sec. 14 80 acres



ENNAGAN, EDWIN Rt. 1
 Clyde N. Dumpman Sec. 20 160 acres
 German Valley



ECKHOFF PETER Sec. 15 Rt. 1
 German Valley George E. Warrus 113 acres



EVERTS, JOHN H. Rt. 1
 German Valley Sec. 28 4 acres



FAIRBAIRN, HENRY G. Rt. 1
Ridott Sec. 33 410 acres



FAWVER, TOM Rt. 1
Raymond C. Squires
Ridott Sec. 30 180 acres



FAIRBAIRN, WILLIAM R. Rt. 1
Ridott Sec. 31 320 acres



FAWVER, TOM Rt. 1
Ridott Sec. 5



FAIRBAIRN, WILLIAM R. Rt. 1
Ridott Sec. 5 80 acres



FISHE, EDWIN E. Rt. 1
Ridott Sec. 8 80 acres



FAWVER, THOMAS Rt. 1
Willis Vietmeyer, I
Ridott Sec. 30 208 acres



FISCHER, EMMA Rt. 1
Vernon Kuhlemeier
Ridott Sec. 6 200 acres




FISCHER, WARD C. Rt. 1
Freeport Sec. 18 120 acres



GARST, ROSWELL Sec. 14 Rt. 1
Pecatonica William Motter Ten. 323 acres



FLUECHTLING, FRANK Rt. 1
Ridott Sec. 30 84 acres



GEIST, ROY Rt. 1
Rudolph Peterson
Pecatonica Sec. 36 162 acres



FLUECHTLING, WILLIAM Rt. 1
Ridott Sec. 30 80 acres



GIBLER, ROBERT S. Rt. 1
Robert J. Gibler
Pecatonica Sec. 35 120 acres



FOELSKE RICHARD Rt. 1
German Valley Sec. 14 1 acre



GITCHEL, LLOYD B. Rt. 1
Lloyd L. Gitchel
Ridott Sec. 31 137 acres



GOETHE, ELMER E. Rt. 1
 Lowell Goethe Sec. 5 169 acres



GRIMES, FRANK B. Rt. 1
 Ridott Sec. 17 4 acres



GRAM, WALTER Sec.22 Rt. 1
 Ridott Bardell, Wm. H. Tenant 139 acres



GROVE CHARLES D. Rt. 1
 Ridott Sec. 20 110 acres




GREENFIELD, BENJAMIN J. Rt. 1
 Kenneth Greenfield
 German Valley Sec. 30 152 acres




GUTH EUGENE C. Sec. 14 Rt. 1
 German Valley 9 acres



GREENFIELD, GEORIE Rt. 1
 Pecatonica Sec. 12 120 acres



GUTH, EUGENE C. Rt. 1
 Robert Guth
 German Valley Sec. 23 240 acres



HAGEMANN, ERNEST F. Rt. 1
Egan Sec. 35 148 acres



HASSELMANN, HENRY F. Rt. 1
Ridott Sec. 4 182 acres




HANSEN HUBERT J. Rt. 1
Pecatonica Sec. 25 40 acres




HAYUNGA, BENJAMIN B. Rt. 1
German Valley Sec. 20 160 acres



HARBERS, MRS. RAYMOND Rt. 1
German Valley Sec. 27 80 acres



HAYUNGA, BENJAMIN B. Rt. 1
Harold Denekas
German Valley Sec. 20 160 acres



HARBERS ESTATE, R. W. Rt. 1
Alvin Kemper
German Valley Sec. 30 20 acres



HAYUNGA, BENJAMIN B. Rt. 1
Robert Winche
German Valley Sec. 29 120 acres



HAYUNGA, HERBERT G. Rt. 1
 German Valley Sec. 33 160 acres



HENNING, HARM K. Rt. 1
 Pecatonica Sec. 11 195 acres



HAYUNGA, MRS. J. R. Rt. 1
 George P. Hayunga
 German Valley Sec. 29 108 acres



HOUSER, GEORGE S. Rt. 1
 Ridott Sec. 20 160 acres



HEEREN, JOHN E. Rt. 1
 Robert Schneiderman
 German Valley Sec. 28 153 acres



HUNTER LEOLA T. MRS. Sec. 14 Rt. 1
 German Valley Royal C. Hunter 200 acres
 Tenant



HEERKES, CHRISTOPHER C. Rt. 1
 Ridott Sec. 21 83 acres




HUNZIKER, FRITZ Rt. 1
 Ridott Sec. 17 160 acres



HUTCHISON, W. P. Rt. 1
Pecatonica Sec. 13 194 acres



JUERGENS, HENRY V. Rt. 1
German Valley Sec. 20 160 acres



ILS, CONRAD Rt. 1
German Valley Sec. 35 159½ acres



KARCHER, MARY Rt. 1
Simon Nieman Sec. 6 113 acres
Ridott



JANSSEN, GEORGE W. Rt. 1
German Valley Sec. 23 159 acres



KASK BROTHERS Rt. 1
Pecatonica Sec. 25 141 acres



JOHNSON EINAR D. Rt. 1
Pecatonica Sec. 35 115 acres



KLEVER, CLARENCE Rt. 1
Freeport Sec. 1 162 acres




KLEVER, CLARENCE
Ridott Sec. 6 Rt. 1
80 acres



KLINGER, R. G.
Pecatonica Sec. 11 Rt. 1
160 acres



KLINGER, GEORGE & HELEN
Pecatonica Sec. 14 Rt. 1
138 acres



KLOOSTER, JAKE
Ridott Sec. 22 Rt. 1
120 acres



KLINGER, JAMES W.
German Valley Sec. 31 Rt. 1
20 acres



KORTEMEIER, MARTIN
Ridott Sec. 4 Rt. 1
247 acres



KLINGER, JOHN H.
German Valley Sec. 24 Rt. 1
160 acres



KOYM, ART
Maynard Cornelius
Ridott Sec. 6 Rt. 1
220 acres



KRIENKE, CHARLES H. Rt. 1
 Ridott Sec. 21 50 acres



KRUSE, CONRAD J. Rt. 1
 German Valley Sec. 26 79 acres



KRIENS HERMAN & LUCILE Rt. 1
 Pecatonica Sec. 24 154 acres



KRUSE, DICK & HARM Rt. 1
 German Valley Sec. 25 220 acres



KRUSE, ALFRED J. Rt. 1
 German Valley Sec. 26 140 acres



KRUSE, WALTER C. Rt. 1
 Pecatonica Sec. 24 240 acres



KRUSE, CONRAD J. Rt. 1
 William Dooyen
 German Valley Sec. 25 160 acres




KUBATZKE FLOYD F. Rt. 1
 Pecatomca Sec. 12 110 acres



KUBATZKE, WALTER Rt. 1
German Valley Sec. 31



LAMEYER, GEORGE H. Rt. 1
Ridott Sec. 36 90 acres




KUNLEMEYER, LOUIS C., JR. Rt. 1
Ridott Sec. 19 100 acres



LAMM, WILLIAM F. Rt. 1
Freeport Sec. 7 177 acres



KURTZ, MARY Rt. 1
Howard Schleich Sec. 32 172 acres
Ridott



LANE, OSCAR W. Rt. 1
Ridott Sec. 21 7 acres



LAMB, MRS. CHARLES T. Rt. 1
Roger Dornink Sec. 4 210 acres
Ridott



LARSON, HARRY C. Rt. 1
Ridott Sec. 33 190 acres



LAST, MARTIN L. Rt. 1
 Pecatonica Sec. 13 170 acres



LINNEMANN, MRS. MAYME Rt. 1
 Harley H. Bolen
 German Valley Sec. 30 112 acres



LAWVER, S. H. Sec. 22 Rt. 1
 Ridott Leslie B. Visger Tenant 160 acres



MANNENGA WILLIAM Sec. 16 Rt. 1
 German valley 10 acres



LEERHOFF, WILLIAM Rt. 1
 German Valley Sec. 16 10 acres



MARKEL, CLAYTON J. Rt. 1
 Ridott Sec. 20 289 acres



LINCOLN, ALBERT C. Rt. 1
 Ridott Sec. 34 165 acres



MARKS BROS. Rt. 1
 Jame E. Savage
 Ridott Sec. 34 246 acres



MARVIN, MATT A. Rt. 1
Henry A. Kuhlemeyer
Ridott Sec. 30 100 acres



McINTYRE, A. J. Rt. 1
Ridott Sec. 29 30 acres



MAIHOT, CLARK Rt. 1
Harold Mathiot
Pecatonica Sec. 15 160 acres




MEIERS ANNA MRS. Sec. 36 Rt. 1
Pecatonica Hitchcock Bugene M. 160 acres



MATTER, LESTER E. Rt. 1
Ridott Sec. 4 150 acres



MEIERS, FRED F. Rt. 1
Homer F. Meiers,
Pecatonica Sec. 36 120 acres



MATTER, MR. & MRS. LESTER Rt. 1
James F. Kraus
Ridott Sec. 21 50 acres



MELDORF, MRS. ESTHER Rt. 1
Floyd & Doran Meldorf
Pecatonica Sec. 1 140 acres



MENDEN, MRS. ETHEL C. Rt. 1
Pecatonica Sec. 26 190 acres



METZ, EARL L. Rt. 1
Ridott Sec. 33 153 acres



MENNINGA, JAMES M. Rt. 1
Pecatonica Sec. 13 160 acres



MEYERS, AMBERT Rt. 1
German Valley Sec. 29 80 acres



MENNINGA, TITUS J. Rt. 1
Ed Mennenga
German Valley Sec. 22 160 acres



MEYERS, MRS. MURIEL Rt. 1
Donald L. Meyers
Pecatonica Sec. 36 92 acres



MENNINGA, TITUS J. Rt. 1
Ed Mennenga
German Valley Sec. 16 40 acres



MILLER, EVERETT Rt. 1
Donald Boien
German Valley Sec. 15 9½ acres



MILLER, HENRY J. Rt. 1
 German Valley Sec. 32 56 acres




MILLER SISTERS ESTATE Sec. 28 Rt. 1
 Ridott Moring, Lloyd W. Tenant 300 acres



MILLER, HERMAN O. Rt. 1
 German Valley Sec. 26 200 acres



MILLER, W. F. Rt. 1
 Pecatonica Sec. 35 35 acres



MILLER, MRS. MARY Rt. 1
 Henry Wilken
 German Valley Sec. 28 160 acres



MILLER, W. L. Rt. 1
 German Valley Sec. 27 50 acres



MILLER, MENNO Rt. 1
 German Valley Sec. 35 180 acres



MILLER, WILLIAM Rt. 1
 Robert Klipping
 German Valley Sec. 22 160 acres



MILLER, WM. L.
German Valley Sec. 33 Rt. 1
120 acres



MOORE, CHARLES
Vernon Eichmeier Rt. 1
Ridott Sec. 30 44 acres



MILLS, DALE O.
Ridott Sec. 21 Rt. 1
40 acres



MULLER, LOUIS P.
German Valley Sec. 32 Rt. 1
21 acres



MINKIE, HERMAN
Ridott Sec. 9 Rt. 1
120 acres



MUSTERT, LEWIS W.
Gilbert Crull Rt. 1
Ridott Sec. 3 160 acres



MOLDER, GILBERT
Ridott Sec. 13 Rt. 1
152 acres



MUSTERT, O. H.
Lewis W. Mustert Rt. 1
Pecatonica Sec. 2 80 acres



MYERS, MRS. LOTTIE Rt. 1
 Donald Runte
 Ridott Sec. 35 162 acres



KOELLAR EDWIN H. Sec. 6 Rt. 1
 Ridott Lewis Aisenbrey Tenant 160 acres



NEUBERGER, DONALD Rt. 1
 Ridott Sec. 34 40 acres




NOLTEMEIER, WILLIAM F. Rt. 1
 Warren Reuber,
 Ridott Sec. 5 164 acres



NEUBERGER, WILLIAM Rt. 1
 Bernard Manning
 Ridott Sec. 4 328 acres



OSTENDORF, H. F. Rt. 1
 Donald Wichman
 Ridott Sec. 16 196 acres



NIEMAN, MRS. HENRIETTA Rt. 1
 Marvin Harinstein
 Freeport Sec. 18 120 acres



OSTERLOO, J. W. Rt. 1
 German Valley Sec. 32 155 acres



OWENS, HENRY Rt. 1
German Valley Sec. 31 94 acres



POPPEM, MRS. J. P. Rt. 1
German Valley Sec. 27 200 acres



PALS, ETHEL Rt. 1
Ridott Sec. 36 221 acres



RADEMAKER, ROY I. Rt. 1
German Valley Sec. 25 240 acres



PETERSON RUDOLPH E. Sec. 35 Rt. 1
Pecatonica 120 acres



RAMPENTHAL, SAM Rt. 1
Freeport Sec. 18 112 acres




POPPEM, MRS. GLADYS Rt. 1
German Valley Sec. 23 80 acres



REEDY HARLAN O. Sec. 23 Rt. 1
Ridott 128 acres



REEMTSMA, WALTER G. Rt. 1
German Valley Sec. 27 80 acres



ROSS, FRANKLIN Rt. 1
Egan Sec. 35 160 acres



RIMINGTON, ROBERT J. Rt. 1
Velbur Lincoln
Pecatonica Sec. 1 175 acres



ROSS, WALTER D. Rt. 1
Freeport Sec. 10 116 acres



ROLANDER, RAY A. Rt. 1
John S. Wells
Egan Sec. 36 120 acres



ROSS, WILLIAM N. Box 3
German Valley Sec. 33 152 acres



ROSS, ANDY E. Rt. 1
German Valley Sec. 25 80 acres



RUNKLE, DR. G. D. Rt. 1
Henry Buttel
German Valley Sec. 22 400 acres




SAAIJENGA, FOLKRT Rt. 1
 German Valley Sec. 27 80 acres



SCHMITT, MRS. ELLA Rt. 1
 Joe A. Williams
 Ridott Sec. 4 194 acres



SCHEFFNER, MRS. GEORGE Rt. 1
 Ridott Sec. 5 160 acres



SCHMITT, JOHN G. Rt. 1
 Russell Schmitt
 Pecatonica Sec. 12 120 acres



SCHEFFNER WILLIAM H. Sec. 11 Rt. 1
 Freeport 230 acres



SCHNELL B. C. DR. SR. Sec. 25 Rt. 1
 Pecatonica Kraut Fred L. Tenn. 285 acres



SCHMITT, ALBERT J. Rt. 1
 Wale S. W. Woodruff
 Ridott Sec. 3 206 acres



SCHNULLE, GUSTAV Rt. 1
 Franklin Ross
 German Valley Sec. 34 155 acres



SCHOENY, EARL Rt. 1
Paul Mulder
German Valley Sec. 33 160 acres



SHOCKEY, GUY R. Rt. 1
Ridott Sec. 20 220 acres



SCHRADER, LLOYD Sec. 10 Rt. 1
Pecatonica Grant Moore Tenant 120 acres



SMITH, RUSSELL E. Rt. 1
Ralph H. Johnson
Pecatonica Sec. 1 240 acres



SHAFER, EDWARD Rt. 1
Paul O. Fry
German Valley Sec. 31 100 acres



SNEEK, THEODORE Rt. 1
German Valley Sec. 24 160 acres



SHOCKEY, GUY Rt. 1
Donald L. Shockey
Ridott Sec. 20 110 acres




SOEHNE REMMER Sec. 20 Rt. 1
German Valley Rust George Ten. 155 acres




SOEHNE REMMER Sec. 20 Rt. 2
German Valley 5 acres



SWANZEY, J. H. Rt. 1
Donald Dietmeier 117 acres
Ridott Sec. 10



SPANGLER, W. W. Rt. 1
Ridott Sec. 30 55 acres



TAGGART, ETHEL Rt. 1
Wilhelms Marsden 160 acres
Ridott Sec. 9



STRATMANN, JOHN F. Rt. 1
German Valley Sec. 27 80 acres



UBBEN, LIZZIE Rt. 1
Claude A. Mills 117 acres
Ridott Sec. 21



SUNNY HILL CHEESE CO.
Ridotte



VAN LOH, CLARENCE G. Rt. 1
Robert W. Beach 130 acres
German Valley Sec. 19



WEBER, CLARENCE E. Rt. 1
 Ridott Sec. 2 62 acres



MAKO WESSELS ESTATE Rt. 1
 Bob R. Wessels
 German Valley Sec. 21 240 acres




WEBER, MRS. SARAH Rt. 1
 Clayton Weber
 Ridott Sec. 2 80 acres



WESSELS ESTATE, MAKO Rt. 1
 German Valley Sec. 20 3 acres



WELLS CLYDE Sec. 22 Rt. 1
 Ridott Alvin Kerchner, Tenant 247 acres



WESSELS, W. D. & H. W. Rt. 1
 German Valley Sec. 30 154 acres



WERNICKE SAM L. Sec. 21 Rt. 1
 Ridott Weber Eugene E. Tenant 175 acres



WILLHELMS, EAM Rt. 1
 Harold Suess
 Ridott Sec. 19 160 acres



WILLIAMS, ALFRED G. Rt. 1
 German Valley Sec. 34 175 acres



ZIMMERMAN, CLARENCE Rt. 1
 Cecil L. Rosenberger
 Ridott Sec. 19 100 acres



WOLF, PAUL Sec. 23 Rt. 1
 Ridott Shoemaker, Kenneth Tenant
 315 acres



ZIMMERMAN, CLARENCE Rt. 1
 Hugh Schoeny
 Ridott Sec. 29 160 acres



WOODRUFF ESTATE Rt. 1
 Dwight Woodruff
 Pecatonica Sec. 2 158 acres



ZIMMERMAN, JOHN Rt. 1
 Tom Binger
 Orangeville Sec. 32 240 acres



YOUNG, MR. & MRS. NORMAN Rt. 1
 Freeport Sec. 1 142 acres



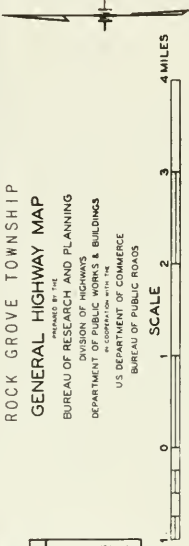
ZWEIFEL, ADAM F. Rt. 1
 Orangeville Sec. 36 26 acres

ROCK GROVE TOWNSHIP
ROCK GROVE

ROCK GROVE TOWNSHIP
GENERAL HIGHWAY MAP

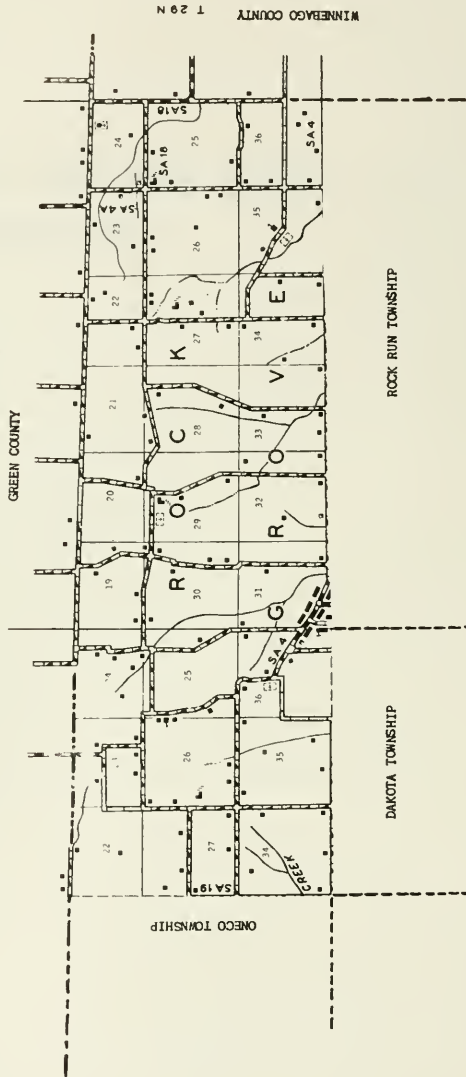
PREPARED BY THE
 BUREAU OF RESEARCH AND PLANNING
 DIVISION OF HIGHWAYS
 DEPARTMENT OF PUBLIC WORKS & BUILDINGS
 U.S. DEPARTMENT OF COMMERCE
 BUREAU OF PUBLIC ROADS

REVISIONS
SEE COUNTY MAP FOR DATES OF REVISIONS OR ROAD TYPE AND LEGEND FOR ROAD FEATURES.



STATE OF WISCONSIN

R 9 E
 GREEN COUNTY





ROCK GROVE

In the northeast corner of the county is located Rock Grove, one of the oldest villages of Stephenson County. It has a present population of 150 and is served by the postoffice at nearby Rock City. It was as early as 1835 that the first permanent settlers came and staked out farms near the site of Rock Grove village. These first pioneers were Albert Albertson, Jonathan Corey and Eli Frankeberger. It was not until 1850, however, that Rock Grove was formally platted as a village by Samuel Guyer. The township in which it is located, bearing the same name, today has a total population of 696.




ROCKGROVE E. U. B. CHURCH Rock Grove

The present Paxtor Rev. William Seith
At the present there is 100 members




ST. PAULS LUTHERN CHURCH Rock City




TRINITY LUTHERAN CHURCH
Davis Raymond Ottsmeier

Rt. 1
Sec. 24



EGGERT SCHOOL DAKOTA UNIT
Mrs. Roy Baker (Inst.)
Rock City Sec. 4

Rt. 1



PLEASANT HILL SCHOOL Sec. 27
Orangeville
Not in use since 1953



FELTS SCHOOL Sec. 35
Davis Dist. 26 Unit 201

Rt. 1



ROCK GROVE SCHOOL
Rock City Dis. 201 Dakota Dis.
Mrs. Anna Garrow

Rt. 1



SYLVAN SCHOOL Sec. 26 Rt. 1
Orangeville Dist. 203 Unit
Erected 1937



ALLISON, C. H. Rt. 2
Stephen, Switzer
Orangeville Sec. 22, 27 121 acres




BETHLEHEM CEMETERY Rt. 1
Rock City Sec. 3




ALTENBERN, FRED Rt. 1
Rock City Sec. 31 120 acres



FRANK BURGER CEMETERY Rt. 1
Davis Sec. 29



ALTENBERN, STANLEY Rt. 1
Orangeville Sec. 31 114 acres



ROCKGROVE UNION CEMETERY Rt. 1
Rock City Sec. 36 1½ acres



ALTENBERN, STANLEY Rt. 1
Orangeville Sec. 36 96 acres



ARGEN, KLAUS Rt. 1
Earl Eggemeier
Davis Sec. 1 100 acres



BENNEHOFF, HAROLD Rt. 1
Robert Peterson
Rock City Sec. 5 168 acres



BARKER, CLYDE Rt. 5
Monroe Sec. 22 54 acres



BINGNER ESTATE Rt. 1
Albert Bingner
Davis Sec. 27 120 acres



BENNEHOFF, CLAIRE Rt. 1
Dale Bennehoff
Rock City Sec. 5 277 acres



BLUNT, DALE Rt. 1
Eugene Busjahn
Rock City Sec. 6 80 acres



BENNOHOFF, CLARA Rt. 1
Leo Elgin
Rock City Sec. 5 125 acres



BROBST, DANIEL Rt. 1
Walter L. Meiers
Orangeville Sec. 24 182 acres



BUSJAHN, ELMER
Orangeville Sec. 26 Rt. 1
120 acres



DUNDORE ESTATE
Orangeville Sec. 25 Rt. 1
199 acres



CAHOON, J. G.
Orangeville Sec. 27 Rt. 1
80 acres



EGGEMEIER, MELVIN E.
Davis Sec. 25 Rt. 1
159 acres




CRONE, G.
Orangeville Sec. 25 Rt. 1
50 acres



ELMER RUDY
Fred Elmer
Davis Sec. 27 Rt. 1
140 acres



DENEKAS, WALTER
Orangeville Sec. 26 Rt. 1
95 acres



FIENE, CLAWRENCE
Earl Fiene
Rock City Sec. 33 Rt. 1
113 acres



FIENE, CLEO F. Rt. 1
 Rock City Sec. 33 100 acres



FIENE, WALTER Rt. 1
 Kenneth Fiene Sec. 34 180 acres
 Davis



EARLEYWINE, GLEN O. Rt. 1
 Judd Earleywine Sec. 21 180 acres
 Juda, Wisc.



FEHELER, HERMAN Rt. 1
 Lee Pieper Sec. 24 110 acres
 Orangeville



FIENE, LESTER Rt. 1
 Clifford Fiene Sec. 36 106 acres
 Orangeville




FISCHER, W. C. Rt. 1
 Elvin Fisher Sec. 34 160 acres
 Orangeville



FIENE, MERRILL Rt. 1
 Rock City Sec. 33 120 acres



GEBHARDT, GEORGE Rt. 1
 Orangeville Sec. 30 70 acres



GEITER, GLENN H. Rt. 1
Ray H. Geiter
Dakota Sec. 34 212 acres



GOEKE, CLARENCE Rt. 1
Davis Sec. 1 100 acres




GILL, GUY Rt. 1
Rock City Sec. 6 72 acres



GOEKE, GAIL Rt. 1
Davis Sec. 34 198½ acres



GILL, MRS. ROSIE Rt. 1
Lester Gill
Orangeville Sec. 30 100 acres



BRAND, FRANZ Rt. 1
Herman Bruegger
Rock City Sec. 28 212 acres



GOEBLE, ERNEST Rt. 1
Orangeville Sec. 22 118 acres



GROSSMAN, FRED Rt. 1
Leroy Trumpy
Orangeville Sec. 20 460 acres



HIRSBUNNER, CHARLES Rt. 1
 Paul Matcke
 Davis Sec. 24 208 acres



ISERMAN, WILLIAM F. Rt. 1
 Davis Sec. 1 116 acres



HORSTMEIER, HENRY Rt. 1
 Rock City Sec. 29 60 acres



JANSEN, HANS K. Rt. 1
 Davis Sec. 2 175 acres



HORSTMEIER, KENNETH W. Rt. 1
 Davis Sec. 25 160 acres



JAYNE, L. A. Rt. 1
 Mensen Bros.
 Rock City Sec. 5 285 acres



ISERMAN, WALTER Rt. 1
 Merle Iserman
 Rock City Sec. 6 228 acres



JESCHKE, REINHARD Rt. 1
 Rock City Sec. 31 79 acres



JOHNSON, ENOS Rt. 1
 Robert Clark
 Davis Sec. 36 180 acres



KLOEPPING, LAMONT Rt. 2
 Orangeville Sec. 19 194 acres



JOHNSON, MARTIN F. Rt. 1
 Davis Sec. 3 80 acres



KOCH, FRED Rt. 1
 Davis Sec. 3 105 acres



KLAAS, ARBIE Rt. 1
 Robert Keister
 Rock City Sec. 4 112 acres



KRAMER, JOHN Rt. 1
 Orangeville Sec. 25 140 acres



KLOEPPING, FRED D. Rt. 1
 Orangeville Sec. 19 181 acres



KUBLY, HARRY Rt. 1
 Davis Sec. 28 167 acres



KUHLMEIR-TOELKE, FLORENCE Rt. 1
Rock City Sec. 31 138 acres



LOHMEIER ESTATE Rt. 1
Davis Sec. 26 235 acres



LANG, WALTER Rt. 1
Rock City Sec. 6 120 acres



LOHMEIER, GEORGE Rt. 1
Darrell Tielkemeier Davis Sec. 35 138 acres



LEVERTON, JOHN W. Rt. 1
Dakota Sec. 34 80 acres



LOHMEIER, GEORGE Rt. 1
Davis Sec. 2 5 acres



LILJEQUIST, JOSIE Rt. 1
Ralph Anderson Davis Sec. 24 208 acres



LOHMEIER, MILTON J. W. Rt. 1
Davis Sec. 36 80 acres



LOHMEIER, WALTER F. Rt. 1
 Davis Sec. 27 250 acres




MANI BROTHERS Rt. 1
 Orangeville Sec. 23 130 acres



LOHMEIER, WILLIAM Rt. 1
 Davis Sec. 2 214 acres



MOLLENBERNDT, WALLACE R. Rt. 2
 Juda, Wisc. Sec. 23 260 acres



LOSEY, MAYNARD C. Rt. 1
 Dakota Sec. 34 120 acres



MEIER, MRS. JULIA Rt. 1
 Mrs. Meier Rest Home
 Rock City Sec. 6 5 acres



LOSS, CLAYTON Rt. 1
 Orangeville Sec. 30 45 acres



MEINERT, ALBERT Rt. 1
 Lester Meinert
 Rock City Sec. 3 205 acres



MEINERT, ANNA S. Rt. 1
Earl Meinert Sec. 34 132 acres
Davis



MEINERT, HARRY Rt. 1
Davis Sec. 27 136 acres



MEINERT, CLARENCE A. Rt. 1
Davis Sec. 34 180 acres



MEINERT, HARRY Rt. 1
Davis Sec. 27 118½ acres



MEINERT, EMMA Rt. 1
Davis Sec. 27 85 acres



MEINERT, MARVIN Rt. 1
Rock City Sec. 28 97 acres



MEINERT, HARRISON H. Rt. 1
Rock City Sec. 2 134 acres



MESSMAN, HARRY S. Rt. 1
Rock City Sec. 6 115 acres



MILLER, LEO R. Rt. 1
 Davis Sec. 24 3 acres




MYERS, CLARK Rt. 1
 Melvin Rackow Sec. 23 100 acres
 Orangeville



MILLER, LULA Rt. 1
 Alfrer Miller Sec. 36 110 acres
 Davis



MYERS, G. A. Rt. 1
 Clark Myers Sec. 6 138 acres
 Rock City



MILLER, OTTO Rt. 1
 Davis Sec. 24 3 acres



NAEF, JACOB Rt. 1
 Davis Sec. 27 18 acres



MYERS, CLARK Rt. 1
 Lowell Myers Sec. 22 118 acres
 Orangeville



OLSON, JOHN Rt. 1
 Davis Sec. 1 40 acres



OLSON, MELVIN
Orangeville Sec. 9

Rt. 0
62 acres



PEHL, ARTHUR H.
Davis Sec. 22

Rt. 1
149 acres



OTTER CREEK CHEESE CO.
Francis Meier, Mgr.
Davis Sec. 2

Rt. 1
1 acre



PHILLIPS, DALE
Orangeville Sec. 22

Rt. 1
130 acres



PASSET, LOUIS
Orangeville Sec. 35

Rt. 1
82 acres



PIEPER, ALFERD D.
Davis Sec. 36

Rt. 1
112 acres



PEHL, ARTHUR H.
Davis Sec. 27

Rt. 1
20 acres



PIEPER, MARTHA
Alvin Pieper
Davis Sec. 3


Rt. 1
119 acres



PIEPER, MRS. MARTHA Rt. 1
 Henry Peiper
 Davis Sec. 2 107 acres



ROLRY, TED Rt. 1
 Rock City Sec. 36 240 acres



REES, WILLIAM Rt. 1
 Alfred Zweifel
 Juda, Wisc. Sec. 22 183 acres



RUF, DONALD Rt. 1
 Orangeville Sec. 30 155 acres



RIEMER, GLEN Rt. 1
 Orangeville Sec. 25 176 acres



RUF, LENA Rt. 1
 Orangeville Sec. 30 60 acres



RINEHART, LYLE Rt. 1
 Fred Leopold
 Rock City Sec. 32 240 acres



RUE, WALTER Rt. 1
 Orville Lentz
 Orangeville Sec. 30 88 acres



RUF, WALTER
Rock City Sec. 29 Rt. 1
128 acres



SCHRADERMEIER, ALFERD
Davis Sec. 3 Rt. 1
150 acres



SCHEIDEGER, MRS. EMMA
Davis Sec. 22 Rt. 1
120 acres



SCHURCH, ERNEST
Orangeville Sec. 30 Rt. 1
152 acres



SCHIRMER, ELMER H.
Francis Tielkemeier
Rock City Sec. 6 Rt. 1
200 acres



SHELTON, HOMER A.
Davis Sec. 27 Rt. 1
80 acres



SCHNEEBERGER, WALTER
Davis Sec. 36 Rt. 1
169 acres



SHIPPY, ROBERT E.
Orangeville Sec. 26 Rt. 1
141 acres



SIEDSCHLAG, MYRON Rt. 1
Rock City Sec. 33 153 acres



STAMPFLI ESTATE, FRED Rt. 1
Herman Stampfli Sec. 33 120 acres
Rock City



SNYDER ESTATE Rt. 1
Dan Marty Sec. 28 188 acres
Rock City



STEM, EZRA Rt. 1
Orangeville Sec. 26 110 acres



SOLBERGER, ARTHUR Rt. 1
Lester Schulz Sec. 23 182 acres
Orangeville



STUCKEY, ROBERT W. Rt. 1
Davis Sec. 35 240 acres



SPRING BROOK CHEESE FACTORY Rt. 1
Davis Sec. 27 1 acre



THOREN, CHARLES S. Rt. 1
Rock City Sec. 4 160 acres



TIELKEMEIER, FRED Rt. 1
 Elmer Pehl
 Davis Sec. 22 163 acres



VANLOH C. LAWRENCE Sec. 21 Rt. 1
 Orangeville Tenant Evert Kauffman
 120 acres



TOELKE, WILLIAM Rt. 1
 Davis Sec. 36 134 acres



WAGNER, PAUL F. Rt. 1
 Walter Regez
 Rock City Sec. 6 200 acres




TOLKE, ELMAR Rt. 1
 Marvin Steele
 Davis Sec. 36 124 acres



WEIMER, ALVIN Rt. 1
 Davis Sec. 1 138 acres



UNTERSEE, JOHN Rt. 1
 Davis Sec. 29 80 acres



WIEMER, FRED Rt. 1
 Clifford Nott
 Rock City Sec. 33 80 acres



WILSON, MRS. SARAH Rt. 1
L. J. Wilson
Orangeville Sec. 34 300 acres



ZETTLE, OLIVER Rt. 1
Boyd Preibelbis
Orangeville Sec. 23 40 acres



YOUNG, BILL Rt. 1
Milton Friedrichs
Orangeville Sec. 27 120 acres



ZIMMERMAN, CLAY J. Rt. 2
Darell Zimmerman
Orangeville Sec. 20 142 acres




ZEE, CHARLES Rt. 5
Forrest Zee
Monroe Sec. 23 177 acres



ZIMMERMAN, IRA Rt. 1
Wendell Zimmerman
Orangeville Sec. 25 111 acres



ZEIGLER, FLOSSIE & CLARENCE Rt. 1
Orangeville Sec. 35 80 acres



ZIMMERMAN, THURL
Orangeville Sec. 24 186 acres

ROCK RUN TOWNSHIP

DAVIS

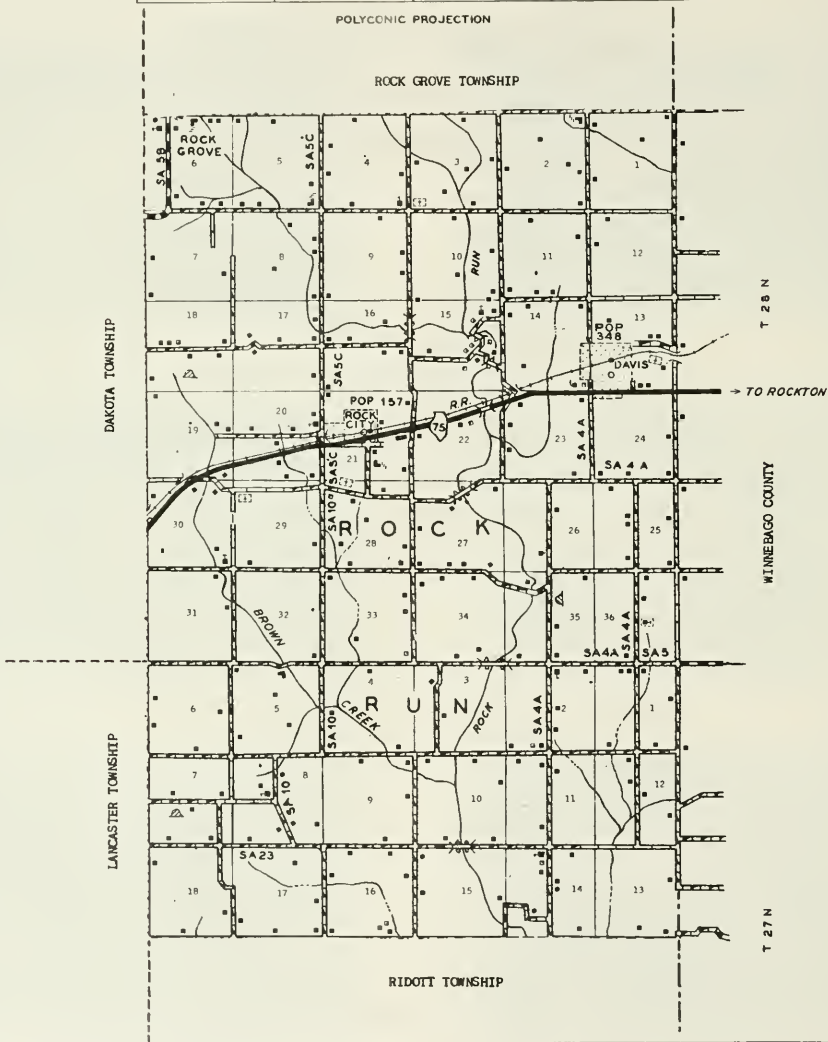
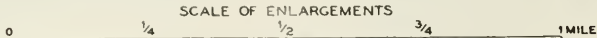
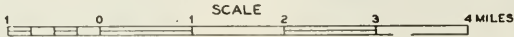
ROCK CITY

REVISIONS
SEE COUNTY
MAP
FOR DATES
OF REVISIONS
ON ROAD TYPE
AND CULTURAL
FEATURES.

ROCK RUN TOWNSHIP

GENERAL HIGHWAY MAP

PREPARED BY THE
BUREAU OF RESEARCH AND PLANNING
DIVISION OF HIGHWAYS
DEPARTMENT OF PUBLIC WORKS & BUILDINGS
IN COOPERATION WITH THE
U.S. DEPARTMENT OF COMMERCE
BUREAU OF PUBLIC ROADS






ROCK CITY

Another community of Rock Run Township is the incorporated village of Rock City, with a population of 157. It is situated on the Chicago, Milwaukee, St. Paul & Pacific Railroad and on State 75. The village was platted in 1859 by George Raymer on the site of an earlier settlement called Rock Run Mills. The latter was established by H. G. Davis as early as 1841.


DAVIS

With a present population of 348 and with numerous retail stores and service establishments, the incorporated village of Davis serves as the principal trading center of Rock Run Township, northeast of Freeport. It is situated on the Chicago, Milwaukee, St. Paul & Pacific Railroad and on State 75. The village was founded in 1857 after the Western Union Railroad (now part of the Milwaukee road) was built through the area. Its founders were Samuel Davis, John A. Davis, Thomas J. Turner and Ludwig Stanton. The township in which Davis is located has a total population of 1,377. First permanent settler of the township was a Mrs. Swanson, a widow with a large family of children, who arrived in 1835. Her children helped her in running a farm here.



ST. PATRICKS OF IRISH GROVE
 Sec. 36 Rt. 1
 Built 1864
 Rev. J. A. Driscoll
 Its a mission of Durand

Davis



ROCK CITY CHEESE CO.

ALVIN and BETTY MANN
 Cheese Makers

A GOOD MARKET FOR YOUR MILK

PHONE DAKOTA 212
 ROCK CITY, ILLINOIS



ROCK CITY BANK

ROCK CITY, ILLINOIS

"Prompt and Confidential Loan Service"

Your Business Solicited, Appreciated,
 and Protected

Phones

DAKOTA 226
 DAVIS 5310
 ROCK GROVE 2110


Member of
 Federal Deposit Insurance Corporation



CALVARY CHURCH

Davis

Evangelical United Brethren
Warren R. Ebinger Pastor
Sec. 14



EVANGELICAL UNITED BRETHERN CHURCH

Rev. Ebinger Minister

Rock City



THE METHODIST CHURCH
Lowell D. Allen Pastor
Sec. 13

Davis



ST. PAUL'S EVANGELICAL & REFORMED CHURCH
Organized June 21, 1847
Rev. Re. Schwarze

Davis




AVEY SCHOOL
Pecatonica Sec. 17

Rt. 2



DAVIS GRADE SCHOOL DAKOTA UNIT 201
Glenn Wise, Principal
Davis Sec. 24




BERLIN SCHOOL DAKOTA UNIT 201
Mrs. Mavis Cooper, Teacher
Rock City Sec. 7

Rt. 1



HENZIE SCHOOL DIST. 28 (Disc.)
Davis Sec. 2

Rt. 1



CENTENNIAL SCHOOL
Davis Sec. 2

Rt. 1



ROCK CITY GRADE SCHOOL DAKOTA UNIT
First Six Grades
Rock City Sec. 20



COLLEGE SCHOOL DISTRICT 321
Rock City Sec. 15

Rt. 1



FELTS CEMETERY
Davis Sec. 35

Rt. 2



PIONEERS CEMETERY
Dakota Sec. 29



ALBERTUS, FRANK H.
Ridott Sec. 18 Rt. 1
120 acres



ROCK CITY CEMETERY ASS'N. Rt. 1
Rock City Sec. 23



ANDERSEN, MRS. BELLE Rt. 1
Rock City Sec. 23 50 acres



ROCK CITY BALL DIAMOND



ANDERSEN ESTATE Rt. 1
Abner Andersen Sec. 23 313 acres
Rock City



ACKERMAN, FRANK Rt. 1
Dakota Sec. 19 200 acres



BALL, ROBERT Rt. 1
Rock City Sec. 2 106 acres



BAMBERG, BEN S. Rt. 1
 Glen Bamberg Sec. 20 80 acres
 Rock City



BECKMIER, FRED W. Rt. 1
 Rock City Sec. 11 40 acres



BAMBERG, SIMON B. Rt. 1
 Paul Bamberg Sec. 17 90 acres
 Ridott




BENNING, MRS. CHARLES Rt. 1
 Dakota Sec. 30 2½ acres



BARKAU, JOHN H.
 Frank Pommerening
 Rock City Sec. 19 101 acres



BENNING, DAVID W. Rt. 1
 Rock City Sec. 20 1 acre



BECHTOLD, EARL R. Rt. 1
 Davis Sec. 25 80 acres



BENNING, MILTON H. Rt. 1
 Rock City Sec. 22 153 acres



BEST, IRA M.
Rock City Sec. 5 Rt. 1
160 acres



BOURAY, EDWARD F.
Rock City Sec. 10 Rt. 1
120 acres




BLACK, HOWARD W.
Pecatonica Sec. 12 Rt. 2
160 acres



N. J. BOURAY ESTATE
Rock City Sec. 4 Rt. 1
110 acres




BORAY, CHARLES
Davis Sec. 2 Rt. 1
80 acres



BOURAY, LOUIS F.
Rock City Sec. 4 Rt. 1
190 acres



BORAY, CHESTER
Rock City Sec. 4 Rt. 1
130 acres



BOWERS, FRANK J.
Dakota Sec. 6 Rt. 1
156 acres



BOYER, RICHARD
Ridott Sec. 16 Rt. 1
3 acres



CERONI, JOHN C.
Ridott Sec. 8 Rt. 1
110 acres



BREED, ROBERT R.
Rock City Sec. 7 Rt. 1
40 acres



CLAY, ARTHUR
Rock City Sec. 34 Rt. 1
90 acres



BRIGGS, ROBERT G.
Jerry Harnish
Rock City Sec. 18 Rt. 1
120 acres



COLEMAN, EDEN L.
Rock City Sec. 8 Rt. 1
120 acres



BUSS, ERVIN K.
Davis Sec. 3 Rt. 1
120 acres



CRAWFORD, JOHN
Paul Rose
Davis Sec. 36 Rt. 1
250 acres



DAUGHENBAUGH, SCHUMAN J. Rt. 1
Ridott Sec. 17 20 acres



DE GROFF, HAROLD G. Rt. 1
Ridott Sec. 16 80 acres



DAUGHENBAUGH, VALLIE Rt. 1
Ridott Sec. 16 85 acres



DITZLER, M. W. & RUTH Rt. 1
Davis Sec. 14 129 acres



DEAN, FRANK Rt. 1
Rock City Sec. 15 105 acres



DORSEY, NELLIE Rt. 1
Ridott Sec. 9 170 acres



DEGNER, WILLIAM R. Rt. 1
Rock City Sec. 11 160 acres



DREWLOW O. H. Sec. 33 Rt. 1
Rock City 85 acres



ENGEL, LLOYD Rt. 1
Davis Sec. 25 80 acres



FITZPATRICK, MARTIN Rt. 1
William Owens Sec. 14 40 acres




FERGUSON, LAVERNE F. Rt. 1
Rock City Sec. 2 & 3 234 acres



FLUEGEL, CLYDE M. Rt. 1
Don Fluegel Sec. 7 140 acres



FIENE, ALFERD Rt. 1
Davis Sec. 3 106 acres



FLYNN, LOWELL DON Rt. 1
Ed Boeger Sec. 1 160 acres




FIENE, JOHN C. Rt. 1
Rock City Sec. 14 71 acres



GOODMAN EPHIE ESTATE Sec. 10 160 acres
Rock City Rt. 1 Dorvin D. Fortner Teanat



FULTON, JOE Rt. 1
Rock City Sec. 17 80 acres



GERMAIN, MARVIN Rt. 1
Rock City Sec. 10 160 acres



FULTON, JOE Rt. 1
Delbert Fehr
Rock City Sec. 16 145 acres



GERMAIN, O. L. Rt. 1
Rock City Sec. 5 84 acres




FULTON, JOE Rt. 1
Rock City Sec. 17 80 acres



GILFORD, HOWARD H. Rt. 1
Joseph Leshner
Ridott Sec. 13 240 acres



GERMAIN, CHARLES D. Rt. 1
Ridott Sec. 7 100 acres



GERMAIN ALBERT F. Rt. 1
Rock City Sec. 34 165 acres




GUTSHALL & SMITH Rt. 1
Marvin Colberg
Davis Sec. 25 192 acres



HAREN, MRS. RAY Rt. 1
Davis Sec. 13 200 acres
George Doty



HAAS, CHARLES Rt. 1
Rock City Sec. 9




HARMS BROS. Rt. 1
Davis Sec. 25 180 acres



HAKE, LLOYD S. Rt. 1
Morris A. Moore
Rock City Sec. 10 140 acres



HEITKAM, OTTO Rt. 1
Davis Sec. 24



HANSEN, H. B. Rt. 1
Rock City Sec. 28



HENZE, WALTER H. Rt. 1
Rock City Sec. 18 40 acres



HERBIG, OSCAR Rt. 1
Ridott Sec. 9 90 acres




HOLSTE, HARRY W. Rt. 1
Orville Wenger
Rock City Sec. 20 87 acres



HERMAN ED. Sec. 6 Rt. 1
Rock City Fay Kruse 80 acres



HORSTMEIER, CLAYTON W. Rt. 1
Rock City Sec. 21 157½ acres




HIGHLAND, MRS. CLARE Rt. 1
James Highland
Davis Sec. 12 200 acres



HORSTMEIER, RAYMOND H. Box 124
Davis Sec. 13 174 acres



HULSIE, HARRY W. Rt. 1
Rock City Sec. 17 202 acres



HORSTMEIER, W. K. Rt. 1
Ray Schlueter
Davis Sec. 14 160 acres



HOWARTH, MRS. HARRIET Rt. 1
 Mrs. Quentin Howarth
 Cedarville Sec. 36 7 acres



JANSSEN, KLAAS Rt. 2
 Pecatonica Sec. 13 360 acres



HOWARTH, MERTON Rt. 1
 Ernest Keehnen
 Davis Sec. 11 160 acres



JESCHKE, CLIFFORD A. Rt. 1
 Rock City Sec. 7 160 acres




HYSLOP, DR. R. J. Rt. 1
 Robert W. Heilman
 Davis Sec. 23 289 acres



JOHNSON, BERNARD H. Rt. 1
 Rock City Sec. 10 80 acres



ISERMAN, HENRY Rt. 1
 Lowell Thomas
 Dakota Sec. 31 163 acres




JONAS CAPITOLA MISS Rt. 1
 Rock City Nelson Rubendall Ten. 176 acres



WESSELS, MAKO ESTATE Sec. 20 160 acres
German Valley Roland Klentz Tenant Rt. 1



LAWFER, WALLACE W. Rt. 1
Kent Sec. 34 3.5 acres



KOCH, LAWRENCE Rt. 1
Kent Sec. 2 160 acres




DITTMAR, LESTER J. Rt. 3
Pearl City Sec. 35 130 acres




COOKE, JOHN Rt. 2
Lena Sec. 9 137 acres



DORSEY, LESTER Rt. 1
Kent Sec. 27 40 acres



GASSMAN, PAUL Rt. 1
Pearl City Sec. 30 50 acres



JONAS SALOME Rt. 1
Davis Sam Colin Tenant Sec. 34 100 acres



JONAS, SALOME
Martin Burnham
Davis Sec. 35 Rt. 1
220 acres




KINNEY, ARTHUR J.
Ridott Sec. 16 Rt. 1
160 acres




JONES, FRANK
Rock City Sec. 6 Rt. 1
102 acres



KLAAS, LEWIS E.
Dakota Sec. 19 Rt. 1
140 acres



JULIUS, ROY H.
Red Oak Sec. 34 Rt. 1
10 acres



KLENZ, RUDOLPH C.
Ridott Sec. 14 Rt. 1
120 acres



KEEHEN, CLARENCE J.
Rock City Sec. 10 Rt. 1
80 acres



KLITZ, SAMUEL J.
Rock City Sec. 2 Rt. 1
1 acre



KLOEPPING, DALE L. Rt. 1
Rock City Sec. 9 140 acres



KOCH HENRY ESTATE Sec. 11 Rt. 1
Davis Dan Koch Tenant 120 acres



KLOSTER, PEARL Rt. 1
Rock City Sec. 34 152 acres



KORTEDICK, LORETTA Rt. 1
James B. Bradley Sec. 11 180 acres



KNOUP, MRS. CLARA Rt. 1
Rock City Sec. 28 88 acres



KOYM, ARTHUR F. Rt. 1
Lloyd E. Walton Sec. 22 153 acres



KNOUP, HAROLD Rt. 1
Rock City Sec. 34 58 acres



KRAFT, LEWIS T. Rt. 1
Dakota Sec. 29 187 acres



KUNDERT, ROY F. Rt. 1
Homer Ostby
Rock City Sec. 8 200 acres



LAIBLE, ARTHUR G. Rt. 1
Merle C. Laible
Rock City Sec. 5 200 acres



LAPP, WALTER Rt. 1
Rock City Sec. 28 152 acres



LAMEYER, HARM Rt. 1
Harm Viel
Davis Sec. 36 170 acres



LAST, GRACE A. Rt. 1
Ridott Sec. 15 70 acres




LOFGREN, JAY Rt. 1
Roy Whitley
Ridott Sec. 24 287 acres



LAWYER, STERMAN Rt. 1
Russell Meinert
Dakota Sec. 30 160 acres



LOHMEIER, ARTHUR Rt. 1
Davis Sec. 14 85 acres




LOHMEIER, ARTHUR
Davis Sec. 11 Rt. 1
60 acres



MARSH, ROBERT M.
Rock City Sec. 27 Rt. 1
200 acres



LOWMEIER, ELMER
Davis Sec. 12 Rt. 1
232 acres



MATZKE, C. W.
Davis Sec. 13 Rt. 1
12 acres



LUDEKING, PAUL
Dakota Sec. 18 Rt. 1
103 acres



MAY, ALBIN L.
Dakota Sec. 30 Rt. 1
10 acres



MARKEL, FLORENCE M.
Ridott Sec. 17 Rt. 1
230 acres



MCDONALD, LLOYD
Rock City Sec. 27 Rt. 1
30 acres




MEIER DANIAL J. ESTATE sec. 10-15 Rt. 1
 Davis Ralph Meier Tenant 176½ acres




MEIER, WARREN L. Rt. 1
 Ridott Sec. 16 120 acres



MEIER, LENA Rt. 1
 Ella J. Raker
 Rock City Sec. 15 91 acres




MEINERT, LEE F. Rt. 1
 Rock City Sec. 20 136 acres



MEIER, LOUIS O. Rt. 1
 Davis Sec. 13



MEINERT, MYRON F. 160 acres
 Davis Sec. 23




MEIER, RALPH Rt. 1
 Nathan Kubly
 Rock City Sec. 7 115 acres



MILEY, C. D. Rt. 1
 Rock City Sec. 23 70 acres




MILEY, CALVIN D. Rt. 1
 Rock City Sec. 17 120 acres



MILLER, HENRY Rt. 1
 Duane Townsend
 Rock City Sec. 32 300 acres



MILLER, ANDY Box 44
 Rock City Sec. 19 80 acres



MILLER HENRY A. Sec. 11 Rt. 1
 Davis Harold Pfund Tenant 120 acres



L. MILLER ESTATE Rt. 1
 Lloyd Miller
 Rock City Sec. 15 100 acres



MILLER, KENNETH O. Rt. 1
 Rock City Sec. 6



MILLER, HAROLD P. Rt. 1
 Davis Sec. 24 80 acres



MILLER, MRS. MARY Rt. 1
 Chester Miller
 Dakota Sec. 30 160 acres



MILLER, MRS. MARY
Dakota Sec. 30

Rt. 1




NATH, DAVID
Earl LaFurge
Rock City Sec. 26

Rt. 1
197 acres




MORRIS, ROY E.
Marion Moore
Davis Sec. 24

160 acres



NATH, R. R.
Calvin M. Saxby
Red Oak Sec. 34

Rt. 1
154 acres



MULLICAN, GLEN E.
Rock City Sec. 27

Rt. 1
74 acres



NESEMEIER, LYNN R.
Ridott Sec. 15

Rt. 1
160 acres



MULLARKY, LORETTA
Myron Lentz
Davis Sec. 25

Rt. 1
200 acres



NEIDERMEIER BROS.
Donald Heitkam
Rock City Sec. 35

Rt. 1
153 acres




OLSON, MORRIS
Davis Sec. 12 Rt. 1
98 acres



PIEPER, ELMER & GETZ, DORA
Rock City Sec. 28 Rt. 1
80 acres



OTTE, MILTON
Marvin Niedermeier
Rock City Sec. 9 Rt. 1
85 acres



PLACE, MAURICE G.
Haldean Kampeier
Davis Sec. 36 Rt. 1
255 acres



OTTE RALPH
Rock City Sec. 9 Rt. 1
120 acres



RAETZ, CARL H.
Rock City Sec. 27 Rt. 1
25 acres



OTTERSTEIN, ROYAL W.
Rock City Sec. 20 Rt. 1
200 acres



REEDY, RUSSELL
Ridott Sec. 16 Rt. 1
18 acres



RIEMER, CLARENCE F. Rt. 3
Freeport Sec. 18 108 acres



ROUSH, FLOYD
Davis Sec. 14



ROCK CITY BANK
Rock City



RUNTE, WILLIAM Rt. 1
Rock City Sec. 16 40 acres



ROSENGREN, HARVE A. Rt. 1
Davis Sec. 36 192 acres



SCHADEWALDT, HENRY G. Rt. 1
Dakota Sec. 30 164 acres



SCHLEUTER, HAROLD Rt. 1
Leo Tielkemeier
Rock City Sec. 16 95 acres



SCHLUETER H. C. Sec. 10 Rt. 1
Davis 140 acres



SCHLUETER, JOHN W. Rt. 1
Ralph Elmar Sec. 9 213 acres
Rock City



SCHLUETER, HAROLD E. Rt. 1
Golden Meadow Farm No. 1
Rock City Sec. 9 & 10 120 acres



SCRAEDMEIER, VERNON Rt. 1
Davis Sec. 10 104 acres



SCHLUETER, HENRY Rt. 1
Rock City Sec. 18 176 acres



SHELTON, JOHN S. 80 acres
Rock City Sec. 21



SCHLUETER, HENRY G. Rt. 1
Rock City Sec. 18 80 acres



SHIPPY, GROVER C. Rt. 1
Ridott Sec. 16 20 acres




HARRY C. SNYDER ESTATE
 Russell E. Rutter
 Davis Sec. 13 240 acres



SPELLMAN, CLEM Rt. 1
 Arthur Herman
 Davis Sec. 35 40 acres



SPELMAN, CLEM J. Rt. 1
 Davis Sec. 2 160 acres



STEBBINS, EARL W. Rt. 1
 Ridott Sec. 15 150 acres



SPELMAN, LERNON Rt. 1
 Davis Sec. 36 120 acres



STEFFEN, WALTER F. Rt. 1
 Ridott Sec. 17 90 acres



SPHAN, LESLIE Rt. 1
 Lavere Althafer
 Davis Sec. 24 80 acres



STICHTER, FRANK E. Rt. 1
 Rock City Sec. 16 80 acres



STINSON, ROMEO Rt. 1
 William Hauser
 Rock City Sec. 15 260 acres



SUTTER, WALTER Rt. 1
 George Zimmerman
 Rock City Sec. 26 160 acres



SUESS, EDMUND Rt. 1
 Ridott Sec. 16 243 acres



SWANSON, HILLIS F. Rt. 1
 Rock City Sec. 9 115 acres



SUGHROWE, JAMES Rt. 1
 Eugene Sughrowe
 Rock City Sec. 11 120 acres



TERHARK, FRED A. Rt. 1
 Donald O. Terhark
 Ridott Sec. 17 170 acres



SUGHROWE, JOHN F. Rt. 1
 Donald Sughrowe
 Ridott Sec. 14 120 acres




THOREN, HAROLD L. Rt. 1
 Rock City Sec. 7 140 acres



TIELKEMEIER, MRS. AMEILE Rt. 1
 Edwin Tielkemeier
 Rock City Sec. 20 145 acres



TOELKE, VERNON Rt. 1
 Rock City Sec. 20 117½ acres



TIELKEMEIER, GEORGE Rt. 1
 Frank Tielkemeier
 Rock City Sec. 15 96 acres



TOELKE, WILLIAM Rt. 1
 Don Alleman
 Rock City Sec. 8 120 acres



TILKEIMEIER, CONEY Rt. 1
 Ross Zimmerman
 Rock City Sec. 8 150 acres



ZIMMERMAN, HANNA Rt. 1
 Edgar Leather
 Rock City Sec. 17 156 acres



TOELKE, RALPH K. Rt. 1
 Rock City Sec. 17 80 acres



VAN MATRE, HENRY Rt. 1
 Dakota Sec. 6 36 acres




VEHMEIER, ELDON R. Rt. 1
Dakota Sec. 30 252 acres



WEHREBERG, FRED W. Rt. 1
Rock City Sec. 8 160 acres



VOSS, KENNETH L. Rt. 1
Rock City Sec. 9 165 acres



WEIMER, MRS. ANNA Rt. 1
Gerald Wise Sec. 20 137 acres
Rock City



WALTERS, ERNEST Rt. 1
Paul Walters Sec. 28 83 acres
Rock City



WELLING, CLIFFORD J. Rt. 1
Davis Sec. 14 120 acres



WALTERS, ERNEST R. Rt. 1
Rock City Sec. 28 130 acres



WELLING, MERRILL F. Rt. 1
Dakota Sec. 18 160 acres



WENGER, CHARLES K. Rt. 1
 Dakota Sec. 31 145 acres



WOODRUFF, CHARLES J. Rt. 1
 Davis Sec. 24 80 acres



WHEELAND, HARRY Rt. 1
 Fred Knoll
 Davis Sec. 36 180 acres



WYSS, CHESTER W. Rt. 1
 Rock City Sec. 16 125 acres



WOLF, MILES J. Rt. 1
 Rock City Sec. 3 160 acres

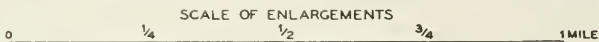
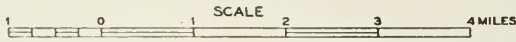
SILVER CREEK TOWNSHIP
SOUTH FREEPORT

REVISIONS
SEE COUNTY MAP
FOR DATES OF REVISIONS ON ROAD TYPE AND CULTURAL FEATURES.

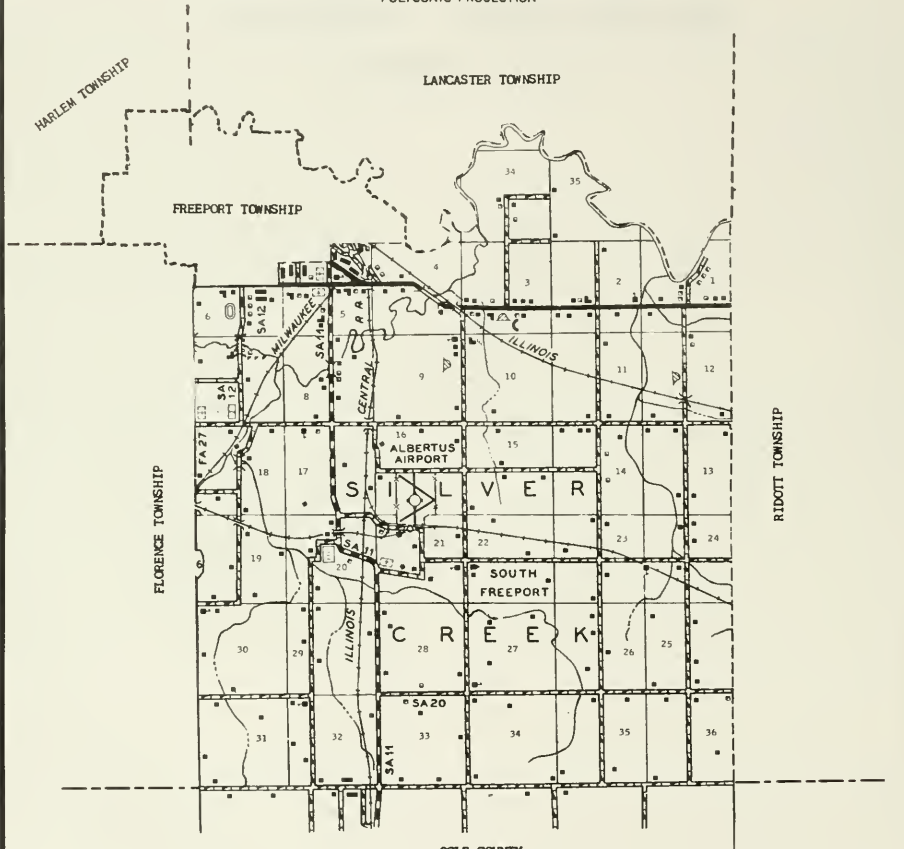
SILVER CREEK TOWNSHIP

GENERAL HIGHWAY MAP

PREPARED BY THE
 BUREAU OF RESEARCH AND PLANNING
 DIVISION OF HIGHWAYS
 DEPARTMENT OF PUBLIC WORKS & BUILDINGS
 IN COOPERATION WITH THE
 U.S. DEPARTMENT OF COMMERCE
 BUREAU OF PUBLIC ROADS



POLYCONIC PROJECTION




OGLE COUNTY

R & E



SOUTH FREEPORT


Just southeast of Albertus Airport, which serves Freeport city, lies the hamlet of South Freeport, with a population of twelve. It is situated near the Chicago Great Western and the Illinois Central railroads. The hamlet was founded just after the Great Western road was built through the area and was originally called Dunbar. Today, South Freeport exists as the only community in Silver Creek Township, which has a total population of 1,451. First permanent settler of the township was Thomas Craine, who arrived with his family in 1835.



BLANCHARD SCHOOL (Disc. 1945)
Freeport Sec. 12 Rt. 1




ELMWOOD SCHOOL Rt. 1
Miss Helen Coomer, Teacher
Freeport Sec. 17



COLLMAN SCHOOL Rt. 1
Freeport Sec. 35



PRAIRIE HILL SCHOOL Sec. 32 Rt. 1
Freeport Brooks, Leonor Miss 1 acre



CRANES GROVE DIST. 139
CLARICE SITES
Baileyville



SILVER CREEK SCHOOL Rt. 1
Freeport Sec. 1



EDER SCHOOL Rt. 1
Freeport Sec. 9



SILVER CREEK SCHOOL Dist. 122
Baileyville



CHAPEL HILL CEMETERY
Freeport

Rt. 1



ACKERMAN ANNA ESTATE Sec. 13
Freeport Voss Albert Ten.

Rt. 1
80 acres



GUND CEMETERY
Freeport Sec. 1

Rt. 1




ACKERMAN, BERNARD
Freeport Sec. 14

Rt. 1
160 acres



CRANE'S GROVE Louis Hessenius, Own.
Formerly SCOTT'S CEMETERY
Ralleeville



ALBERTUS BROS.
Jack Kerr
Freeport Sec. 17

Rt. 1



FREEPORT GUN CLUB
Freeport

Rt. 1



ANNIE ALBERTUS ESTATE
William Julius
Freeport Sec. 16

Rt. 1
120 acres



ALBERTUS BROS. Rt. 1
Freeport Sec. 7 65 acres



BANGASSER, FRANCIS Rt. 1
Freeport Sec. 9 160 acres




ALBERTUS BROS. Rt. 1
Freeport Sec. 8



BANGASSER, FRED J. Rt. 1
Freeport Sec. 8 42 acres



ASCHER, JOHN S. Rt. 1
Mrs. John Boltjes
Freeport Sec. 2 142 acres



BARDELL, KLEIN J. Rt. 1
Freeport Sec. 10 140 acres



BANGASSER, EDW. M. Rt. 1
Freeport Sec. 17 205 acres



BARDELL, PHILIP J. Rt. 1
Freeport Sec. 3 310 acres



BAUMAN, CALVIN Rt. 1
 Baileyville Sec. 28 140 acres



BIRKHZOLZ, JOHN Rt. 1
 Floyd Weber
 Baileyville Sec. 28



BAWINKEL, GEORGE Rt. 1
 Freeport Sec. 25 157 acres



BIRKHZOLZ, JOHN Rt. 1
 Baileyville Sec. 28 131 acres



BESLEY, G. B. Rt. 1
 Fred Kerkhoff
 Silvercreek Sec. 33 160 acres



BOOMGARDEN, VERNON Rt. 1
 Freeport Sec. 13 80 acres




BIRKHZOLZ, ALBERT
 Baileyville Sec. 32 13 acres



BORCHER WILLIAM J. Sec. 24 Rt. 1
 Freeport Mowrer Wallace Sec. 133 acres



BORCHERS, MRS. ANNA & NORMAN Rt. 1
Freeport Sec. 20 44½ Acres
 Breeders of pure bred Hampshire Sheep



BURKHARDT, ALLEN J. Rt. 1
Freeport Sec. 3 72 acres



BORCHERS, HERMAN Rt. 1
Baileyville Sec. 33 40 acres



BURKHARDT, ALLEN J. Rt. 1
Freeport Sec. 3 170 acres



BROWN, BEN A. Rt. 1
Freeport Sec. 20 40 acres



BURCKHARDT, FRED H. Rt. 1
Robert F. Burckhardt
Freeport Sec. 9 160 acres




BROWNS MILL (Built 1857) Rt. 1
Freeport Sec. 1 9 acres




BURCKHARDT, MRS. FRED Rt. 1
Marvin E. Trimble
Freeport Sec. 15 160 acres




BURCKHARD, JACOB Sec. 9 Rt. 1
Freeport Cyril DeVries tenant 180 acres



COLLMAN, WILLIAM Rt. 1
Freeport Sec. 35 160 acres



BUTTEL, RUSSELL Rt. 1
Freeport Sec. 35 240 acres



DANIELS, HAROLD A. Rt. 1
Freeport Sec. 26 160 acres



CASFORD, BESSIE Rt. 1
Freeport Sec. 9 4 acres



DANIELS, HAROLD A. Rt. 1
Freeport Sec. 26 160 acres



CHARLSON, OSCAR H. Rt. 1
Freeport Sec. 34 160 acres




DAVIS, CARL H. Rt. 1
Freeport Sec. 1 244 acres



DECKNADEL, MRS. EMILY Rt. 1
 Robert Koening
 Freeport Sec. 13 160 acres



DIDDENS ESTATE Rt. 1
 Herman Krull
 Freeport Sec. 34 170 acres



DE MEESTER, C., FLORIST Rt. 1
 Freeport Sec. 5 3 acres



DIDDENS, MRS. IDA Rt. 1
 Alvin Diddens
 Freeport Sec. 25 152 acres



DEVRIES, RELMAN D. Rt. 1
 Freeport Sec. 22 154 acres



GEORGE A. DIDDENS ESTATE Rt. 1
 Laverne Diddens
 Freeport Sec. 23 155 acres




DE WALL, MYRON Rt. 1
 Freeport Sec. 15 200 acres



DITSWORTH, DONALD Rt. 1
 Freeport Sec. 1 142 acres



DOWNING, DONALD H. Rt. 1
Freeport Sec. 17 15 acres




EDER, RALPH H. Rt. 1
Freeport Sec. 16 120 acres



DRAKE, WEBSTER Rt. 1
Baileyville Sec. 31 208 acres



ELGIN, EMERY F. & ROBERT R. Rt. 1
Freeport Sec. 18 207 acres



DRAKE, WEBSTER Rt. 1
Duane Drake
Baileyville Sec. 31 123 acres



EVERTS, MRS. ROSE Rt. 1
Alvin Sues
Baileyville Sec. 34 160 acres



EDER, EDWIN M. Rt. 1
Donald J. Eder
Freeport Sec. 23 83 acres




FAIST, CLEM A. Rt. 1
Freeport Sec. 31 123 acres




FAIST, EUGENE P. Rt. 1
Freeport Sec. 9 160 acres



FISCHER, ALBERT G. Rt. 1
Kenneth Moyer
Freeport Sec. 6 193 acres




FAIST, ROSE & M. W. Rt. 1
Freeport Sec. 18 146 acres



FISCHER, WILLIAM C. Rt. 1
Myron C. Babler
Freeport Sec. 2 222 acres



FILER, LLOYD Rt. 1
Freeport Sec. 23 78 acres



FISHER, MRS. RACHEL W. Rt. 1
Freeport Sec. 12 163 acres



FINKBEINER, EDWARD Rt. 1
Arthur Drew
Freeport Sec. 12 147 acres



FOSHA, MRS. RENA Rt. 1
Irvin Van Raden
Freeport Sec. 35 160 acres



FRANZMEIER, HAROLD Rt. 1
Freeport Sec. 3 & 10 150 acres



FREY, MRS. WINNIE Sec. 22 Rt. 1
Freeport Ralph Houser, Tenant 154 acres



FREY, ELMER Rt. 1
Baileyville Sec. 29 116 acres



FRICK, JOHN H. Sec. 14 Rt. 1
Freeport 80 acres



FREY, GEORGE W. Rt. 1
Freeport Sec. 12 159 acres



FULS, GRACE Sec. 26 Rt. 1
Freeport Albert Fuls, Tenant 160 acres



FREY, LEWIS F. Rt. 1
Freeport Sec. 13 80 acres



FUNK, LEE Rt. 1
Baileyville Sec. 35 120 acres



BASTEL, IDA
Freeport Sec. 16 Rt. 1
120 acres



GREEN, KENNETH J.
Freeport Sec. 15 Rt. 1
200 acres



GIMPLE, EDWARD C.
Freeport Sec. 1 Rt. 1
2 acres



GREENFIELD, HENRY
Freeport Sec. 3t Rt. 1
100 acres



GLASTETTER, CLETUS B.
Freeport Sec. 34 Rt. 1
80 acres



GROSS, TED R.
Carson Kish
Freeport Sec. 6 Rt. 1
60 acres



GORKE, MRS. MARTHA
Freeport Sec. 4 Rt. 1
15 acres



HAGEMANN, CHRIS
Melvin Hagemann
Baileyville Sec. 35 Rt. 1
160 acres




HARTOG, CLAUD Rt. 1
Freeport Sec. 9 80 acres



HENNEY ESTATE sec. 24 Rt. 1
Freeport Williams Robert R. Ten. 150 acres



HARTOG, CLAUD Rt. 1
William Hartog
Freeport Sec. 15 80 acres



HENNEY, JOHN W. Rt. 1
Fredrick C. Ross
German Valley Sec. 25 40 acres



HAYUNGA, HENRY Rt. 1
Baileyville Sec. 28 240 acres



HIGBIE, ALAN L. Rt. 1
Freeport Sec. 7 4 1/2 acres



HAYUNGA, JELDERK Rt. 1
Freeport Sec. 26 240 acres



HINDERS, MRS. BEN Rt. 1
German Valley Sec. 25 2 acres



HINDERS, URBAN B. Rt. 1
Freeport Sec. 25 160 acres



JANSSEN, A.K.O. Rt. 1
Paul A. Schrader
Baileyville Sec. 32 132 acres



HOEBEL, ALFERD Rt. 1
Freeport Sec. 13 154 acres



JANSSEN, JOHN Rt. 1
Warren Bull
Freeport Sec. 30 120 acres



JANSHEN, MRS. GERTIE Rt. 1
Joe Janshen
Freeport Sec. 13 120 acres



JULIUS, ALVIN W. J. Rt. 1
Freeport Sec. 19 83 acres



JANSHEN, MRS. GERTIE Rt. 1
Freeport Sec. 11 80 acre-




JULIUS, JOHN Rt. 1
Freeport Sec. 19 135 acres




KANEY, FRED Rt. 1
 Ralph Bolen
 Baileyville Sec. 32 193 acres



KOELLER, MRS. CARRIE Rt. 1
 Wayne Koeller
 Freeport Sec. 30 228 acres



KITCHEN, WALTER M. Rt. 1
 Bailyville Sec. 26 1 acre




KOELLER, EDWIN H. Rt. 1
 Freeport Sec. 1 164 acres



KLAAHSEN, BEN Rt. 1
 Freeport Sec. 11 75½ Acres



KRIENS, ROY Sec. 29 Rt. 1 65 acres
 Freeport James Busker, Tenant



KNELLER, MRS. FRED Rt. 1
 Freeport Sec. 9 100 acres



LAMEYER, MRS. EDNA & B. G. Rt. 2
 Bill Lameyer
 Freeport Sec. 6 72 acres



LAMM, BERNARD Rt. 1
Freeport Sec. 12 150 acres



LUDKE, FRED C. Rt. 1
Baileyville Sec. 34 160 acres



LAMM, FRANK H. Rt. 2
Joe F. Lamm
Freeport Sec. 18 100 acres



MANUS, ALVIN J. Rt. 1
Freeport Sec. 21 153 acres



LAMM, LOUIS Rt. 1
Kenneth V. Price
Freeport Sec. 18 90 acres



MARTINI, LILLIE Rt. 1
Freeport Sec. 2 260 acres



LAMM, LOUIS L. Rt. 1
Freeport Sec. 18 169 acres



MEYER, ALFRED Sec. 29 Rt. 1
Freeport John Dikkers Occupant 240 acres



MEYER, HAROLD K. Rt. 1
Baileyville Sec. 32 120 acres



MEYER, ALFERD Rt. 1
Sam Sieber
Freeport Sec. 29 180 acres



MEYER, LEWIS A. Rt. 1
Freeport Sec. 19 & 20 80 acres



MILLER, EDWARD C.
Freeport Sec. 8 80 acres



MEYER, MRS. NELLIE Rt. 1
Alfred Meyer
Freeport Sec. 32 153 acres



MILLER, JOSEPH H. Rt. 1
Freeport Sec. 30 150 acres



MEYERS, MISS VIOLA Rt. 1
Baileyville Sec. 21 144 acres



MITCHELL, MRS. FANNY Rt. 1
Freeport Sec. 5 105 acres



MUMPER, WILLIAM Rt. 1
Freeport Sec. 1 2 acres



NESEMEYER, ELMER Rt. 1
Paul Nese Meyer
Baileyville Sec. 34 180 acres



MYERS, EDWIN Rt. 1
Baileyville Sec. 35 60 acres



NOTT MABLE Sec. 5 Rt. 1
Rock City Kenneth Nott Tenant 80 acres



MYERS, KENNETH G. Rt. 1
Freeport Sec. 8 30 acres



OTTE EDWIN Sec. 4 Rt. 1
Rock City Thomas Melvin Tenant 145 acres



MYERS, ROY Rt. 1
Eugene Bolen
Baileyville Sec. 34 69 acres



REED, RAY G. Rt. 1
Freeport Sec. 9 122 acres



REISENBERG, ED Rt. 1
Baileyville Sec. 28 140 acres



ROSENSTIEL, DR. MARY Rt. 2
Alvin Kaiser
Freeport Sec. 19 131½ acres



RIGGLE, MARLAN S. Rt. 1
Freeport Sec. 34 25 acres



ROSS, FRED A. Rt. 1
Freeport Sec. 15 120 acres



RIMINGTON, ROBERT J. Rt. 1
Austin Hammer
Freeport Sec. 1 165 acres



ROSS, FRED A. Rt. 1
Freeport Sec. 25 240 acres



ROESCH, ELMER F. Rt. 1
Freeport Sec. 8 58 acres



ROSS FREDERICK C. Rt. 1
German Valley Sec. 36 200 acres



RUDY, RALPH E. Rt. 1
Freeport Sec. 19 240 acres



SCHMITT, FRED Rt. 1
John E. Babler
Freeport Sec. 2 220 acres



RUNTE, I. E. Rt. 1
Freeport Sec. 26 164 acres



SCHOPF, CLARENCE J. Rt. 1
Freeport 70 acres



RUTER, JOHN E. Rt. 1
Baileyville Sec. 32 160 acres



SEUKING, RICHARD A. Rt. 1
Irvin Seuring
Baileyville Sec. 32 272 acres



SCHEFFNER, ALBERT J. Sec. 11 Rt. 1
Freeport Robert Scheffner tenant 160



SHERIDAN, EMMA Rt. 1
Ernst Kaderely
Baileyville Sec. 29 140 acres



SITES, MRS. MARY
Freeport Sec. 8 Rt. 1
70 acres




STEBBINS, FRANK
Edgar Stebbins
Freeport Sec. 35 Rt. 1
23 acres



SCHOONHOVEN, ANDREW
Clarence Schoonhoven
Baileyville Sec. 28 Rt. 1
160 acres



STEMZHORN, GEORGE
Freeport Sec. 11 Rt. 1
75 acres



SLUITER, HATTIE
Freeport Sec. 14 Rt. 1
4 acres



STEPHENSON COUNTY HOME
Freeport Sec. 7 Rt. 1
280 acres



SLUITER, RONALD P.
Freeport Sec. 13 Rt. 1
120 acres



STOKOFH ESTATE
Freeport Sec. 14 Rt. 1
160 acres



STOSKOPF ESTATE Rt. 1
 Edwin Ackerman
 Freeport Sec. 1 137 acres



TRAPPEL, HENRY Rt. 1
 Freeport Sec. 19 40 acres




STOOK, AL Rt. 1
 Emmert Haugh
 Baileyville Sec. 35 160 acres



ULIN, ANNA Rt. 1
 Freeport Sec. 4 365 acres




ST. VINCENTS FARM Rt. 1
 William McGurk, Mgr.
 Freeport Sec. 5 160 acres



VAN LOH CHRIST Rt. 1
 Freeport Sec. 23 156 acres



TOELKE FLORENCE MRS. Rt. 1
 Rock City Sec. 4 91 acres



VANLOH, FLORA Rt. 1
 Howard Jensen
 Baileyville Sec. 28 269 acres



VIETMEIR, OSCAR Rt. 1
 Milford Stamm
 Baileyville Sec. 32 160 acres



WICHMAN, GEORGE F. Rt. 1
 Baileyville Sec. 22 74 acres



WESSEL, HARRY H. Rt. 1
 La Verne Koester
 Freeport Sec. 8 157 acres



WICHMAN, GEORGE W. Rt. 1
 Baileyville Sec. 21 240 acres



WESSELS, KATE Rt. 1
 Emerson Poffenberger
 Freeport Sec. 22 240 acres



WICHMAN, GEORGE W. Rt. 1
 Paul Wichman
 Baileyville Sec. 21



WICHMAN, ANDREW Rt. 1
 Baileyville Sec. 32 92 acres



FRISBIE, MRS. WILLIAM Rt. 1
 David & Ted Frisbie
 Freeport Sec. 31 84 acres



WILLMS, HENRY Rt. 1
 Wayne Shelly
 Freeport Sec. 29 115 acres



ZIMMERMAN ESTATE Rt. 1
 Eugene Vogt
 Baileyville Sec. 28 200 acres



WHEELAND, HARRY C. Rt. 1
 Kenneth Amendt
 Kent Sec. 11 30 acres



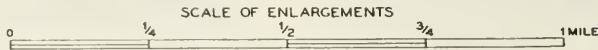
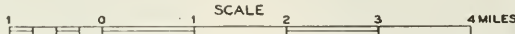
ZWYGART, MRS. OTTO Rt. 1
 Gorden Helland
 Davis Sec. 23 160 acres

WADDAMS TOWNSHIP
McCONNELL

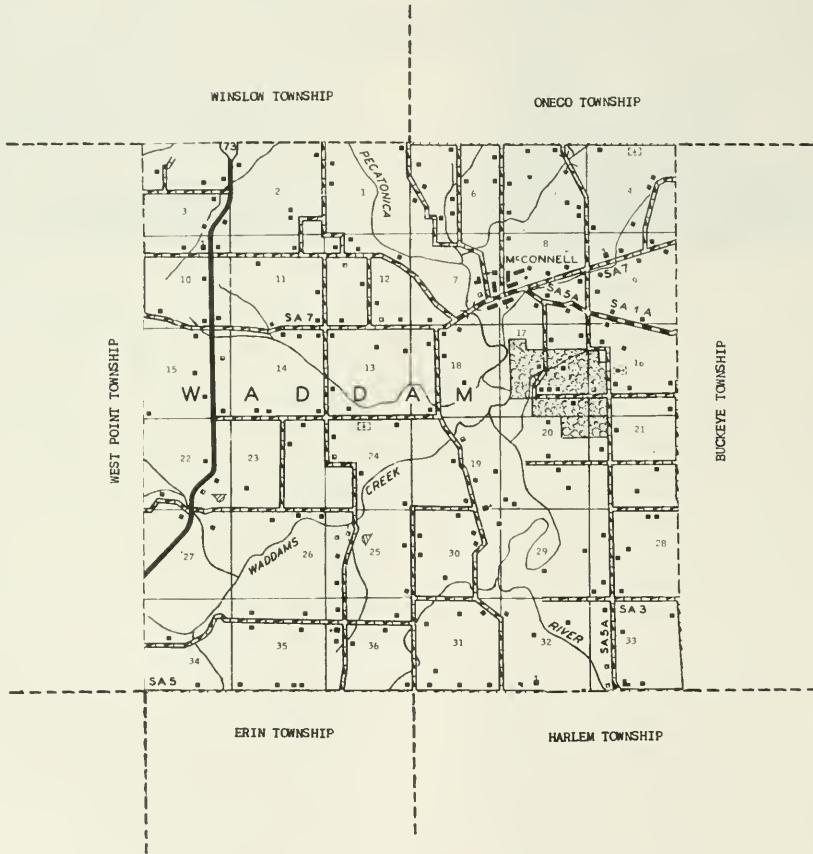
WADDAM TOWNSHIP
GENERAL HIGHWAY MAP

PREPARED BY THE
BUREAU OF RESEARCH AND PLANNING
DIVISION OF HIGHWAYS
DEPARTMENT OF PUBLIC WORKS & BUILDINGS
IN COOPERATION WITH THE
U.S. DEPARTMENT OF COMMERCE
BUREAU OF PUBLIC ROADS

REVISIONS
SEE COUNTY
MAP
FOR DATES
OF REVISIONS
ON ROAD TYPE
AND CULTURAL
FEATURES.




POLYCONIC PROJECTION





McCONNELL


A village of 225 population, McConnell derives its name from Robert McConnell, who in 1838 established a settlement here called McConnell's Grove. The village is located on the Pecatonica River and is the only community of Waddams Township, which has a total population of 965. The township is named after William Waddams, first permanent settler of Stephenson County. It is believed that the township was originally surveyed by William Hamilton, son of the American statesman, Alexander Hamilton. At that time William Hamilton was residing in the lead mining region about Galena. The first settler of Waddams Township was Levi Robey, who came in 1835. At that period William Waddams was living seven miles away, in what is now West Point Township.



COMMUNITY METHODIST CHURCH
 Organized 1865
 Erected 1928
 Rev. John Bruce Waddams

McConnell

EXTRA PERFORMANCE IN
 A ONE-MAN SAW



model
4-30A

McCULLOCH CHAIN SAW SALES

PARTS AND SERVICE
 CHAIN GRINDING & REPAIRING

Chains—Bars—Sprockets for All
 Makes of Saws

FRANKLIN L. LEVERTON
 ROUTE 1 • PHONE 818
 McCONNELL, ILLINOIS



RAYHORN AND RAYHORN

Livestock Hauling

ROUTE 1

McCONNELL, ILLINOIS




McCONNELL EVANGELICAL UNITED BRETHREN CHURCH
Rev. Kenneth Vaught



RICHLAND SALEM LUTHERN CHURCH & CEMETERY
Rev. R. F. Bittorf
Sec. 16 Rt. 1
McConnell



SALEM LUTHERAN CHURCH and CEMETERY Sec. 8
 Rev. Christian Pieper McConnell



McCONNELL GRADE SCHOOL
 Mildred Stamm, Gr. 5-8;
 Mildred Aurand, Gr. 1-4. Waddams Tp.



SILENT HILL CEMETERY
 McConnell Sec. 8



MANNY CEMETERY
 Waddams Township

McCONNELL FEED MILL	
HULLING	
GRINDING - SHELLING	
COMMERCIAL FEEDS	
Phone 206	-- McConnell, Illinois



ST. JAMES CEMETERY
Orangeville Sec. 4

Rt. 1



ALTENBERN ROBERT D. Sec. 18
Lena

Rt. 2
121 acres



AMERICAN LEGION RECREATION PARK
McConnell




BARKER, LEE
Orangeville Sec. 5

Rt. 1
168 acres



ALBER, WILLY K.
Red Oak Sec. 34

Rt. 1



BARKER, MERRILL B.
McConnell Sec. 6

Rt. 1
75 acres



ALBER, WILLY K.
Red Oak Sec. 33

Rt. 1
285 acres



BATES EDWARD MRS.
McConnell Sec. 12

Rt. 1
30 acres



BATES, KATIE F. Rt. 1
 McConnell Sec. 12 80 acres



BIRKETT, BION B. Rt. 2
 Winslow Sec. 14 10 acres



BECHTOLD GEORGE Rt. 1
 McConnell Kortemeier Virgil Sec. 17 80 acres



BLASING HAROLD T. Rt. 2
 Lena Sec. 23 160 acres



BENDER, MRS. ETTA Rt. 1
 Glen Stamm Sec. 4 185 acres
 Orangeville




BLAZING, GEORGE D. Rt. 2
 Lena Sec. 14 128 acres



BESSERT, W. A. Rt. 1
 McConnell Sec. 8 130 acres



BOEKE, BURTON H. Rt. 2
 Lena Sec. 34 148 acres



BORCHARDT, WILLIAM S. Rt. 1
 McConnell Sec. 16 73 acres



CRAMER, C. J. Rt. 2
 Percy Stees
 Lena Sec. 14 112 acres



BRICKMEIER, LAVERN J. Rt. 2
 Winslow Sec. 11 183½ acres



CROUSE LEROY E. Sec. 2 Rt. 1
 McConnell 158 acres



BUSJAHN, ELMER Rt. 1
 Orangeville Sec. 26 80 acres



DAHMS, K. F. Rt. 1
 McConnell Sec. 9 80 acres



CARLSON, ERIC Rt. 2
 Clarence Russ
 Lena Sec. 31 78 acres



DAVIS, JOE Rt. 2
 Lena Sec. 31 7 acres



MILLIKAN DONALD JIM Sec. 12 Rt. 1
McConnell Former Defiance School 1 acre



EPERHART, BERT Rt. 2
Winslow Sec. 13 70 acres



DERR, WILLIAM, SR. Rt. 2
William Derr, Sr.
Lena Sec. 15 148 acres



FAIRBRAIN, HENRY Rt. 2
Lena Sec. 19 2 acres



EBERHART, A. Rt. 2
Winslow Sec. 14 80 acres



FAIRBAIRN, HENRY Rt. 2
David Obenchain
Lena Sec. 19 373 acres



EBERHART ENGLEBERT Sec. 11 Rt. 1
Winslow John Bonjour Jr. Mr. & 100 acres
Mrs. Tenant




FAIRBRAIN, HENRY Rt. 2
Lena Sec. 19



FOGEL, FRED M. Rt. 2
Lena Sec. 36 120 acres



FOLGATE ESTATE Sec. 21 Rt. 1
Red Oak 192 acres



FOGEL, GRACE Rt. 2
Sheldon R. Toelke
Lena Sec. 35 120 acres



GARTNER, WILLIAM F. Rt. 2
Lena Sec. 35 80 acres



FOGEL, GRACE Rt. 2
Sheldon R. Toelke
Lena Sec. 35 370 acres



GERLOFF ARTHUR A. Sec. 35 Rt. 3
Freeport 83 acres



FOGEL, JAMES C. Rt. 2
Lena Sec. 36 160 acres




GOOD, JOE W. Rt. 2
Maurice B. Good
Lena Sec. 24 200 acres



GRIFFIN RAYMOND L. Sec. 13 Rt. 2
 Lena Harold Griffin Tenant 220 acres



HARDEL, CHARLES C. Rt. 2
 Lena



HALE, JACK Rt. 1
 McConnell Sec. 5 30 acres



HARDEL, CHARLES G. Rt. 2
 Lena Sec. 19 242 acres



HALE, A. J. Rt. 2
 Winslow Sec. 10 170 acres




HARDEL, WALTER Rt. 2
 Paul Hardel Winslow Sec. 14 84 acres



HAMAN FRANK Rt. 2
 Winslow Sec. 3 120 acres



HARNISH RALPH Rt. 2
 Winslow Sec. 10 68 acres




HEFT, GEORGE Rt. 2
Lena Sec. 15 160 acres



HOLMES, ELLWYN F. Rt. 2
Lena Sec. 31 160 acres



HEET, JOHN F. Rt. 2
Waldo Reiter
Lena Sec. 15 120 acres



Left-HOLMES FARM SUPPLY
Right-ZIMMERMAN IMPLEMENT DEALER
McConnell Sec. 8



HEID, GEORGE P. Rt. 1
McConnell Sec. 6 76 acres



HOLZNAGEL MARTHA Sec. 3 Rt. 2
Winslow Nathan Hale Tenant 140 acres



HEID RALPH G. Sec. 5 Rt. 1
McConnell 30 acres



HOMAN, JOHN Rt. 1
McConnell Sec. 16 30 acres



HOMAN, KENNETH W. Rt. 1
 McConnell, Sec. 16 84 acres



HYATT, MRS. R. W. Rt. 2
 Leo Dorsi Sec. 26 100 acres



HOWE, CHESTER Rt. 2
 Lena Sec. 25 200 acres



ILGEN, IRVIN P. Rt. 2
 Lena Sec. 19 79½ acres



HULBERT, JESSIE Sec. 5 Rt. 1
 SCHEIDER, DONALD McConnell 140 acres




ISBELL DONALD L. Sec. 3 Rt. 2
 Winslow 160 acres



ILGEN, RALPH R. Rt. 1
 Red Oak Sec. 33 80 acres



JACOBS, RUSSELL Rt. 1
 McConnell Sec. 17 70 acres



JORDAN, CLIFF H. Rt. 1
 McConnell Sec. 5 10 acres



KLECKER CHARLES Sec. 12 Rt. 1
 McConnell 79 acres



KEENE WAREHOUSE FARMHOUSE NO. 2
 Lena Sec. 25 Rt. 2 1 acre



KLECKLER, GEORGE P. Rt. 1
 McConnell Sec. 9 128 acres



KEENE WAREHOUSE FARM Rt. 2
 Wilbur Jones Sec. 30 235 acres
 Lena



KLECKLER OSCAR Sec. 6 Rt. 1
 McConnell 15 acres



KELLER WALTER Sec. 10 Rt. 2
 Winslow 100 acres




KLECKLER, RALEIGH Rt. 2
 Leroy Reidelbaugh Sec. 13 120 acres
 Lena



KOPPEIN, KEITH Rt. 1
Red Oak Sec. 20 2 acres



KRATZER, ANDREW Rt. 2
Lena Sec. 36 112 acres



KOPPEIN, KEITH Rt. 1
Milo Sijafus Sec. 20 212 acres
Red Oak



KUHLEMEIER KENNETH Sec. 21 Rt. 21
Red Oak 173 acres



KORTH, WILLIAM F. Rt. 1
McConnell Sec. 8 39 acres



KYLER MARTHA MRS. Sec. 17 Rt. 1
McConnell Kyler Royal Tenant 125 acres



KRAFT EARL R. Sec. 32 Rt. 2
Red Oak 110 acres



KYLER ELMER Sec. 17 Rt. 1
McConnell Kyler Harold Tenant 11 acres



LAPP, WILBUR
Lena Sec. 27

Rt. 2
227 acres



LEVERTON, ROBERT
McConnell Sec. 6

Rt. 1
120 acres




LEISNER, FRANK
Ralph Kahly
McConnell Sec. 8

Rt. 1
3½ acres



LIEBFRIED, ALBERT
Louis Paulsin
Winslow Sec. 11

Rt. 2
2 acres



LENZ, AVERY W.
McConnell Sec. 6

Rt. 1
108 acres



LOBDELL GRAVEL PIT
Allen Lobdell
Lena Sec. 31

Rt. 2



LEVERTON, FRANKLIN L.
McConnell Sec. 6

Rt. 1
125 acres



LOBDELL, GEORGE W.
Robert Montigh
Lena Sec. 32

Rt. 2
120 acres



LOBDELL, JOHN F. Rt. 2
 Robert Lobdell
 Lena Sec. 32 74 acres




LUTZ, KENNY Rt. 2
 Lena Sec. 22 100 acres



LOBDELL, JOHN F. Rt. 2
 Lena Sec. 31 175 acres



MAHON, PAUL Rt. 2
 Robert Schulz
 Lena Sec. 14 120 acres




LOBDELL, LESTER Rt. 2
 Nellie Murphy
 Lena Sec. 36 160 acres



MAU, TED Rt. 1
 Elston Welt
 McConnell Sec. 12 80 acres



LOBDELL, VERNON K. Rt. 2
 Lena Sec. 31 153 acres



MAU, TED Rt. 1
 McConnell Sec. 12 110 acres



McCOOL, HARRY Rt. 2
Lena Sec. 27 80 acres




MERICLE LILLIAN MRS. Sec. 3 Rt. 2
Winslow John Rockow Tenant 80 acres



MCCORMICK, DR. ROBERT D. Rt. 2
Alvin Amendt Lena Sec. 26 119 acres



MONIGOLD, ORDIE R. Rt. 2
Winslow Sec. 15 3 acres




MEDLEY, HERBURT Rt. 2
Boyd Bawden Lena Sec. 35 122 acres



MONEHAN, LEO Rt. 1
Red Oak Sec. 28 10 acres



MEYERS, WEABER Rt. 2
Lloyd Harding Lena Sec. 24 140 acres



MURPHY, NELLIE Rt. 2
Paul Lobdell Lena Sec. 36 8 acres



MYERS, WEBER
Lewis Stabenow
Lena Sec. 30

Rt. 2



PHILLIPS GENERAL STORE
Red Oak

Rt. 1



NIEMEIER, MRS. KATHRYN
Lena Sec. 36

Rt. 2
82½ acres



PHILLIPS, HUGH
Lena Sec. 32

Rt. 2
120 acres



OTTE, LLOYD C.
Lena Sec. 35

Rt. 2
80 acres



PHILLIPS, ORIN
Winslow Sec. 14

Rt. 2
80 acres



PHILLIPS, CLYDE A.
Lena Sec. 30

Rt. 2
60 acres



PHILLIPS, MR. & MRS. ROBERT R.
Lena Sec. 30 Rt. 2 89 acres



PHILLIPS, VERNON A. Rt. 2
Lena Sec. 30 100 acres



PRICE, FRED Rt. 1
McConnell Sec. 16 97 acres



PRICE CLARENCE E. Sec. 24 Rt. 2
Lena Verl Price Tenant 168 acres



PRICE, GLENN M. Rt. 1
Robert Fager McConnell Sec. 9 140 acres



PRICE FRANK L. Sec. 18 Rt. 1
McConnell Elwyn Price Tenant 60 acres



PRICE, MERLE Rt. 1
McConnell Sec. 12 119 acres




PRICE FRANK L. Sec. 13 Rt. 1
McConnell Dayln Price Tenant 100 acres



PRICE, STANLEY Rt. 1
Russell Rockey McConnell Sec. 16 115 acres



RABE, ARTHUR T. Rt. 1
 Clifford L. Black
 McConnell Sec. 4 105½ acres



RACKOW, M. W. Rt. 2
 Winslow Sec. 10 120 acres



RABE, ARTHUR T. Rt. 1
 McConnell Sec. 16 94½ acres



RAKOWSKA, WILLIAM Sec 1 Rt. 1
 McConnell William Wire Tenant 124 acres




RACKOW, ELDRED Rt. 1
 McConnell Sec. 17 116 acres



RAMPENTHAL, MRS. LYDIA Rt. 2
 Afrer Rampenthal
 Lena Sec. 35 80 acres



RACKOW, LESTER Rt. 1
 Eldon Rackow
 Red Oak Sec. 16 95 acres



RIESS, GEORGE
 McConnell Sec. 17 1 acre




ROBIESON, LEWIS H. Rt. 2
Lena Sec. 30 169 acres




ROYER EBER Sec. 17 Rt. 1
McConnell 80 acres




ROCKOW FRAND T. Sec. 2 Rt. 1
McConnell 8 (acres)



ROYER, JOHN Rt. 1
Eber Royer Sec. 17 141 acres
McConnell



J. D. ROSZELL COMPANY (SEALTEST) Rt. 1
McConnell Sec. 8



RUSS, FRED H. Rt. 2
Lena Sec. 30 72.6 acres



ROTE, MRS. W. HARRIS Rt. 1
Orangeville Sec. 4 135 acres



RUSS, WILL F. Rt. 2
Lena Sec. 36 80 acres



SCHEIDER, CLARENCE Rt. 1
Red Oak Sec. 21 80 acres



SCHEIDER, HARVEY Rt. 1
Keith Scheider
McConnell Sec. 17 75 acres



SCHEIDER CLARENCE P. Sec. 28 Rt. 1
Red Oak Virgil Scheider Ten. 100 acres



SCHEIDER, HENRY & LEAH Rt. 1
Red Oak Sec. 28 65 acres



SCHEIDER, CLIFFORD Rt. 1
Norman Scheider
Red Oak Sec. 16 120 acres



SCHEIDER, LLOYD W. Rt. 1
Red Oak Sec. 21 80 acres



SCHEIDER, MRS. ELIZARETH Rt. 2
Robert Scheider
Red Oak Sec. 31 147 acres



SCHEIDER, ROY Rt. 1
Walter Knutti
Red Oak Sec. 26



SCHEIDER ROYAL H. Sec. 21 Rt. 1
Red Oak 117.5 acres



SCHOENY, CHARLES N. Rt. 2
Lena Sec. 31 80 acres



SCHIDER CLINTON Sec. 28 Rt. 1
Red Oak Delbert Scheided 160 acres



SCHONEY, HARRY A. Rt. 2
Lena Sec. 36 80 acres



SCHEIDER & MAGEE Sec. 28 Rt. 1
Red Oak Lyle Scheider Operator 110 acres



SCHRAMM, FRANK Rt. 1
Orangeville Sec. 31 40 acres



SCHNITZLER, MRS. GLENN Rt. 2
Donald Meyers
Lena Sec. 25 144 acres



SCHRAMM, LEROY Rt. 1
Lena Sec. 18 116 acres



SCHULTZ, ELMER A.
McConnell Sec. 8

Rt. 1
61 acres



SOLACE, JOSEPH
Earl Ferguson
Winslow Sec. 15

Rt. 2
110 acres



SHIPPEE, MRS. G. G.
McConnell Sec. 9

Rt. 1
69 acres




SOLACE, MARY
Jim Solace
Lena Sec. 23

Rt. 2
100 acres




SHIPPY, IVAN G.
McConnell Sec. 8

104 acres



SOLACE RALPH
Red Oak Henry Stoehr Tenant

Sec. 28
Rt. 1
1 1/2 acres




SHIPPY, LORIS J.
McConnell Sec. 5

Rt. 1
77 acres



SOLACE, RALPH
Red Oak Sec. 28

Rt. 1
170 acres



STABENOW ERNEST H. Sec. 2 Rt. 1
McConnell 80 acres



STABENOW, MR. & MRS. HOWARD Rt. 2
Mr. & Mrs. Jack Stabenow
Winslow Sec. 11 120 acres



STABENOW, FRANCIS M. Rt. 1
McConnell Sec. 18 59 acres



STABENOW LEE D. Sec. 1 Rt. 1
McConnell Francis Etabenow Jr. 146 acres
Tenant



STABENOW, FRANCIS M. SR. Rt. 1
Rice, Harold tenant
McConnell Sec. 18 117 acres



STABENOW RALPH MR. & MFS. Sec. 23 Rt. 2
Lena 120 acres



STABENOW, HENRY A. Rt. 1
Leroy Stabenow Sec. 8 140 acres



STALDER ADOLPH Sec. 2 Rt. 2
Winslow Ad, Iph Stalder Jr. Ten. 80 acres



STALDER ADOLPH Sec. 3 Rt. 2
Winslow Fred Stalder Tenant 120 acres



STAMM, CLARENCE W. Rt. 1
McConnell Sec. 8 20½ acres



STALDER ALFRED Sec. 3 Rt. 2
Winslow 40 acres



STAMM MURL MR. & MRS. Sec. 20 Rt. 1
Red Oak 81 acres



STAMM, C. W. Rt. 1
Carl Trost
McConnell Sec. 13 60 acres



STEFFENS VERNON Sec. 3 Rt. 2
Winslow Walter Van Buskirk Ten. 120 acres



STAMM, CHARLES Rt. 1
McConnell Sec. 13 80 acres
Clarence Trost



STEWART HOMER F. Sec. 8 Rt. 1
McConnell 40 acres



STOEHR WILLIAM Sec. 5 Rt. 1
McConnell 126 acres



UHE, HARRY Rt. 2
Glen Sturtevant
Winslow Sec. 10 210 acres



TESSENDORF, FRED Rt. 2
Lena Sec. 26 160 acres



UHE, HERMAN Rt. 2
Lena Sec. 34 142 acres



TOM CROSS ESTATE Rt. 1
Lester Cross
McConnell Sec. 6 103 acres



UHE, JOHN Rt. 2
Steers, Roger tenant
Lena Sec. 27 114 acres



TREE, LEWIS Rt. 1
McConnell Sec. 12 100 acres



UHE, JOHN Rt. 2
Al Curtis
Lena Sec. 22 120 acres



UHE, JOHN Rt. 2
Lena Sec. 120 acres



WAIT CYRUS Sec. 1 Rt. 1
McConnell Ralph L. Wait Tenant 144 acres



VAN SYCLE, RALPH Rt. 2
Don Jackson
Lena Sec. 22 260 acres



WALTER CLARENCE MR. & MRS. Sec. 8 Rt. 1
McConnell 46 acres




WACHLIN, ROLAND R. Rt. 1
McConnell Sec. 6 104 acres



WELCH, DON Rt. 1
Kelle Austin
Red Oak Sec. 28 40 acres



WAGNER, WILLIAM E. Rt. 1
McConnell Sec. 38 120 acres



WELT JACOB Sec. 2 Rt. 1
McConnell 40 acres



WHITE, MANLEY
Eugene Clark
Lena Sec. 24

Rt. 2
184 acres



WURSTER, JESSE J.
McConnell Sec. 8

Rt. 1
85 acres



WICHMAN CHARLES O. Sec. 29
Red Oak

Rt. 1
119 acres



YOUNG, FRANK
McConnell Sec. 7

Rt. 1
68 acres



WICHMAN, CHARLES O.
Red Oak Sec. 28

Rt. 1
123 acres



YEAGER, MRS. OLIVER
Lena Sec. 25

160 acres



WINTERS, ROSS
Winslow Sec. 10

Rt. 2
180 acres



YEAGLE, THERON
George Lawver
Lena Sec. 25

Rt. 2
190 acres

WEST POINT TOWNSHIP

LENA

WADDAMS GROVE



LENA

Second largest community of Stephenson County is the incorporated town of Lena, with a population of 1,227. It is located northwest of Freeport on the Illinois Central Railroad and on State 73. In addition to numerous retail stores and service establishments, the town contains several cheese factories which produce, among other kinds, such foreign types of cheese as Camembert and Brie. Here, also, are many chicken hatcheries.

The town of Lena was platted in 1854 by Samuel F. Dodds. The local historian, Fulwider, wrote of it: "The location proved to be a good one, for here grew up the largest town in the county outside of Freeport." Lena is today the principal community of West Point Township, with a total population of 1,986. First settler of the township was William Waddams, who also was the first settler of Stephenson County. He arrived here in 1833 and staked out a claim near the present village of Waddams Grove.



WADDAMS GROVE

Oldest village of Stephenson County is Waddams Grove, which today has a population of 100. It is located northwest of Lena on the Illinois Central Railroad. The village had its beginnings in 1833 when William Waddams arrived and became the first permanent settler of the county.



HOLLY GROVE CEMETERY
Lena Sec. 36

Rt. 1
1 acre



LENA WATERWORKS
Lena



LENA BURIAL PARK
Lena



STANLEY SLOATMAN STATE OWNER
PROPERTY PARK GAME PRESERVE Rt. 1
Lena Sec. 20



LOUISA CEMETERY
West Point Township Sec. 30



ST. JOSEPH'S CEMETERY
West Point Township Sec. 29



V. H. STICH

- SAND & GRAVEL
- BUILDING BLOCKS

PHONE LENA 2-3506

Route 2 • Lena, Illinois




ALFONSO HOWARD ESTATE
 Boger, Howard tenant
 Lena Sec. 31 80 acres



AURAND, CHARLES E. Rt. 1
 Elwood Koch
 Lena Sec. 3 240 acres



ALTENBERN, JULIUS P. Rt. 1
 Lena Sec. 28 51 acres



AURAND, DEWAYNE H. Rt. 1
 Lena Sec. 10 80 acres



ALTENBERN, MARVIN C. Rt. 1
 Lena Sec. 27 80 acres



AURAND, LEE Rt. 1
 John J. Yeakle
 Lena Sec. 22 160 acres



AURAND, ALVIN Rt. 1
 Lena Sec. 36 10 acres




BAKER, EDWARD Rt. 1
 Baker, Walter tenant
 Lena Sec. 26 160 acres



BAKER, EDWARD C. Rt. 1
Lena Sec. 23 120 acres



BEYELER, ALFERT Rt. 1
Lena Sec. 19 20 acres



BARNES, ELTON S. Rt. 1
Lena Sec. 15 160 acres



BLUM, EDWARD Rt. 2
Lena Sec. 17 160 acres



BAUMGARTER, GUS Rt. 1
Buss Barton
Lena Sec. 15 120 acres



BRECHTEL, CARL Rt. 1
Dwain L. Brechtel
Waddams Grove Sec. 13 1 acre



BAYSINGER, RALPH A. Rt. 1
Lena Sec. 19 114 acres



BRECHTEL, FRANK Rt. 1
Orville Nolan
Lena Sec. 7 158½ acres



BRINKER, WM.
Waddams Grove Sec. 13 Rt. 1
1 acre



BUNKER, BEERI A.
Delbert Bunker Rt. 1
Lena Sec. 26 80 acres



BROSE, ELWYN E. Rt. 1
Lena Sec. 18 104 acres



BUSJAHN, CARL Rt. 2
Albert Miller
Lena Sec. 16 120 acres




BUCHENAU, ARTHUR L. Rt. 1
Lena Sec. 26 130 acres



BUSKE, EOWIN H. Rt. 2
Lena Sec. 21 171 acres



BUCHENAU, BEN Rt. 1
Lena Sec. 23 120 acres



BYSINGER, MRS. MEDA Rt. 2
Lena Sec. 18 17 acres



BUSS, CORA Rt. 2
Lena Sec. 33 200 acres



CUSTER, NELLIE Rt. 1
Ed Orth
Winslow Sec. 6 124 acres



CLOCK, MRS. E. A. Rt. 1
Charles Martin, Jr.
Winslow Sec. 1 160 acres



DAWS, ALLEN J. Rt. 1
Lena Sec. 32 186 acres



COOK, BERT Rt. 1
Lena Sec. 13 40 acres



DAWS, GEORGE Rt. 1
Harlen Miller
Lena Sec. 31 125 acres



COOMBER, MERLE B. Rt. 1
Lena Sec. 26 79 acres



DAWS, GEORGE W. Rt. 1
Lena Sec. 25 120 acres



DOBLER, HERST Rt. 1
Herstie Dobler
Lena Sec. 27 80 acres




DAWS, W. ROY Rt. 1
Lena Sec. 35 65 acres



DOLL, ALBERT A. Sec. 28 Rt. 1
Lena Jesse F. Loomis Tenant 229 acres



DIESTELMEIER, ARTHUR A. Rt. 1
Alvin Richtemeyer
Lena Sec. 36 80 acres



DOLL, H. C. Rt. 1
Lena Sec. 30 248 acres



DISTELMEIER, ALBERT C. Rt. 1
Lena Sec. 25 50 acres



DOLL, J. C. Rt. 1
Paul Werkheiser
Lena Sec. 30 & 31 213 acres



DUFT, WM. & STAUB, JOE Rt. 1
 Harold R. Heller
 Lena Sec. 11 160 acres



FERGUSON, ELMER Rt. 1
 John Shibley
 Lena Sec. 11 120 acres



FAHR, MRS. R. W. Rt. 1
 Edgar Fahr
 Winslow Sec. 5 80 acres



FERGUSON, ELMER Rt. 1
 Donald D. Lacher
 Lena Sec. 14 120 acres



FAIST, LOUIS A. Rt. 2
 Lena Sec. 29 126 acres




FERGUSON, ELMER Rt. 1
 Earl Schoney
 Lena Sec. 11 160 acres



FALKENBURG, LLOYD A. Rt. 1
 Lena Sec. 20 70 acres



FERGUSON, MRS. ELMER Rt. 1
 Earl Phillips
 Lena Sec. 18 81 acres



FLUEGEL, ELLSWORTH Rt. 2
 Lawrence Buss
 Lena Sec. 18 220 acres



GANVILLE, KENETH Rt. 1
 Lena Sec. 34 167 acres



FRANZMEIR, WILLIAM H. Rt. 1
 Lena Sec. 18 103 acres



GERBER, FRED Rt. 1
 Lena Sec. 14 3 acres



FRITZ FLOSSIE Sec. 4 Rt. 1
 Winslow Darrell Hudson Tenant 160 acres



GERBICK, ALLEN Rt. 1
 Lena Sec. 37 120 acres



GALLAGHER, ELMER Rt. 2
 Lena Sec. 21 95 acres




GERBICK, J. E. Rt. 1
 Robert Gerbick
 Lena Sec. 36 110 acres



GERBICK, J. E. Rt. 1
 Allen Gergick
 Lena Sec. 17 125 acres



HARBACH, VIRGIL Rt. 1
 Lena Sec. 23 120 acres



GOEBEL BROTHERS Rt. 2
 Lena Sec. 20 139 acres



HEID, FRED G. Rt. 1
 Lena Sec. 20 100 acres



GOEBEL, JOHN Rt. 2
 Max Baul
 Lena Sec. 29 150 acres



HEINKEL ALLEN Sec. 9 Rt. 1
 Winslow 150 acres



HARBACH, OSCAR Rt. 1
 Lawrence Harbach
 Lena Sec. 22 160 acres



HENRIKSEN, WILLIAM Rt. 1
 Lena Sec. 36 100 acres



HINTZ, FRANK Rt. 2
 Vernon Saxby
 Lena Sec. 21 211 acres



HUDSON, CHARLES Rt. 2
 Lena Sec. 16 110 acres



HOWARD, FREDRICK Rt. 1
 Elwyn Bonebright
 Lena Sec. 36 142 acres



HUDSON, HAROLD H. Rt. 2
 Lena Sec. 29 103 1/2 acres




HOWARD, MRS. MARY J. Rt. 1
 John McPhillips
 Lena Sec. 35 256 acres



IZERMAN, GERALD I. Rt. 1
 Lena Sec. 26 120 acres



HUB, NILE Rt. 1
 Clarence J. Becke
 Lena Sec. 22 120 acres



JACOBS, CLIFFORD E. Rt. 2
 Lena Sec. 28 240 acres



JOHNSON, DANA Rt. 1
 Eldon Magee
 Lena Sec. 2 160 acres



KEAST, DONALD R. Rt. 1
 Lena Sec. 26 81 acres



JONAS, HOMER & ANNA Rt. 1
 Winslow Sec. 5 200 acres



KEENE, A. L. Rt. 1
 Harold Russell
 Winslow Sec. 1 412 acres



JULIUS, FLOYD C. Rt. 1
 Lena Sec. 22 80 acres



KEPPEN, LOUIS H. Rt. 1
 Lena Sec. 19 84 acres



KAHLEY, LOGAN Rt. 1
 Lena Sec. 19 20 acres



KIGHT, WILLIAM E. Rt. 1
 Lena Sec. 20 74 acres



KOPPEAM, ALBERT F. Rt. 1
Lena Sec. 35 160 acres



KRUSEY, ERNEST H. Rt. 1
Lena Sec. 35 105 acres



KOPPEAN, LLOYD H. Rt. 1
Weaver, Donald tenant
Lena Sec. 26 80 acres



KUHLMAN, ALFRED C. Rt. 2
Lena Sec. 29 100 acres



KORTH, WM. Rt. 1
Kenneth Rosenstiel
Lena Sec. 13 110 acres



KUHLMAN, EDWIN H. Rt. 2
Lena Sec. 28 230 acres



KRUPKE, HENRY A. Rt. 1
Lena Sec. 35 79 acres



LAPP, RAYMOND E. Rt. 1
Lena Sec. 8 100 acres



LAWVER, STERMAN H.
Lena Sec. 19 Rt. 1
176 acres



LINGG, OSCAR
Lena Sec. 16 Rt. 2
1 acre



LEAMON, D. E.
L. E. Heft
Lena Sec. 4 Rt. 1
145 acres



LOBDELL, EMERSON
Lena Sec. 6 Rt. 1
104 acres



LINDERMAN, JESSE
Lena Sec. 28 Rt. 2
116 acres




LOBDELL, EMERSON
Winslow Sec. 1 Rt. 1
80 acres



LINDERMAN, JESSE
Lena Sec. 24 Rt. 1
70 acres



LUBOLD, ALVIN D.
Handel, Theodore
Lena Sec. 32 Rt. 1
104 acres



LUTZ, MYRON
Lena Sec. 21 Rt. 2
160 acres



MAHON, GEORGE A.
Melvin E. Townsend
Lena Sec. 3 Rt. 1
160 acres



LYTLE, JAMES C.
Glenn Lytle
Lena Sec. 15 & 22 Rt. 1
100 acres



MAHON, JOHN H.
Lester Mahon
Lena Sec. 2 Rt. 1
240 acres




MACKLER, JOHN, JR.
Joe Sneck
Lena Sec. 18 Rt. 2
117 acres



MAHONEY, MR. & MRS. F. J.
Lena Sec. 11 Rt. 1
253 acres



MAHON, CLINTON J.
Winslow Sec. 3 Rt. 1
60 acres



MANTZKE, CARL F.
Lena Sec. 29 Rt. 1
30 acres



MANTZKE, JOHN D. Box 138
Lena Sec. 33 10 acres



McPHILLIPS, GEORGE 4 acres
Lena Sec. 29



MARKWARDT, R. J. Rt. 1
Lena Sec. 27 100 acres



HEYER, RALPH Rt. 1
Lena Sec. 11 80 acres



MAU, RAYMOND Rt. 1
Winslow Sec. 9 80 acres



MEYER, RAY F. Rt. 1
Lena Sec. 31 85 acres



MAYER, VERNA Rt. 1
Paul Trappen 160 acres
Lena Sec. 35



MELLNICK, MRS. MARY EVELYN Rt. 2
Lena Sec. 30 55 acres



MILLER, DONALD L.
Lena Sec. 36

Rt. 1
80 acres



NOLAN, DON A.
Lena Sec. 8

Rt. 1
168 acres



MOKROS, ALBERT F.
James Mokros
Lena Sec. 25

Rt. 1
80 acres




POHL, OSCAR G.
Lena Sec. 13

Rt. 1
80 acres



NICKEL, ALFRED E.
Lena Sec. 18

Rt. 1
194 acres



POLKER, CHARLES
R. G. Engel
Lena Sec. 33

410 E. Lenast
20 acres



NICKEL, ROGER
Lena Sec. 13

Rt. 1
25 acres



POLHILL, DONALD
Lena Sec. 25

Rt. 1
144 acres



POLHILL, DONALD M.
Lena Sec. 32

Rt. 1
70 acres



RENTER, KARL
Edward G. Meier
Lena Sec. 13

Rt. 1
177 acres



PRICE, LESLIE E.
Lena Sec. 32

Rt. 1
3 acres



RICE, BURDETTE H.
Lena Sec. 24

Rt. 1
94 acres



PUSKAS, KARL
Lena Sec. 25

Rt. 1
80 acres



ROBINSON, GEORGE P.
Lena Sec. 13

Rt. 1
1 acre



REEL, ELMER
Lena Sec. 23

Rt. 1
116 acres



SAGER, LIZZIE
Lena Sec. 19

Rt. 1
48 acres



SCHADEWALT, ALLEN Rt. 1
Edgar Fahr Sec. 6 80 acres
Winslow



SCHERER, FRANK Rt. 1
Lena Sec. 23 100 acres



SCHAFFER, ERWIN F. Rt. 1
Lena Sec. 26 71 acres



SCHNEIDER, AGATHA Rt. 1
Norman Hendrickson Sec. 11 200 acres



SCHAMBERGER, CLARENCE L. Rt. 1
C. C. Frazier Sec. 34 100 acres
Lena



SCHNEIDER, CLEMENS E. Rt. 1
Lena Sec. 31 95 acres




SCHNEIDER CHARLES J. Sec. 4 Rt. 1
Winslow loyal Heid Tenant 40 acres



SCHNEIDER, MRS. JULIA &
COLLINS, ANN Dan Schneider Rt. 1
Lena Sec. 10 200 acres



SCHNEIDER CHARLES J. Sec. 5 Rt. 1
Winslow 157 acres



SCHUDT, M. W. Rt. 1
Kenneth Krahmer
Lena Sec. 8 333 acres



SCHNEIDER ESTATE Rt. 1
Leo Schneider
Sec. 10 317 acres



SEISE, A. E. Rt. 2
Eugene Wagner
Lena Sec. 20 140 acres




SCHNEIDER, FRANK EDGAR
Lena Sec. 28 3 acres




SEISE, A. H. Rt. 1
Lena Sec. 29 1 acre



SCHNEIDER, MRS. JULIA F. Rt. 1
Lena Sec. 15 67 acres



SHADLE, MRS. LORA J. Rt. 1
Lena Sec. 18 208 acres



SHADLE, MRS. LORA J. Rt. 1
Lena Sec. 18




SHIPPEE, WILEY Rt. 2
Lena Sec. 16 242 acres



SHADLE, MRS. ROY Rt. 1
Hubert Staton
Lena Sec. 18



SHUMAKER, CALVIN C. Rt. 1
Lena Sec. 20 32 acres




SHADLE, THOMAS D. Rt. 1
T. Daryl Shadle
Winslow Sec. 9 162 acres



SNYDER, FRANCIS G. Rt. 1
Lena Sec. 35 35 acres




SHERIDON, MRS. EMMA Rt. 2
Roy Voss
Lena Sec. 6 160 acres



SPINHIRNE, FRANCIS E. Rt. 1
Lena Sec. 5 160 acres



SPINHIRNE, HOWARD
Lena Sec. 22 Rt. 1
120 acres



V. H. STIEH
Lena



SPRAGUE, ERNEST
Myron Sturing
Lena Sec. 2 Rt. 1
320 acres



STOUFFER, MRS. SADIE
Lena Sec. 24 Rt. 1
200 acres



STANGER, PAUL
Lena Sec. 35 Rt. 1
35 acres



STOUFFER THAD Sec. 5
Walter B. Wenzel Tenant Rt. 1
131 acres



STOFFER, CLARENCE
Lena Sec. 23 Rt. 1
102 acres



STOUFFER, THAD Rt. 1
Vernon L. Bohnsack
Lena Sec. 14 211 acres




STOUFFER, THAD Rt. 1
 Elmer K. Krupke
 Lena Sec. 12 160 acres



TESSENDORF, FRED Box 78
 Lena Sec. 27



STOUFFER, THAD Rt. 1
 Lena Sec. 23 2 acres



THOMPSON AGNUS SEC. 2 KI. 1
 Lena Joe E. Brown Tenant 120 acres



STOUFFER'S, AVERY Rt. 1
 Waddams Grove Sec. 14 1 acre



TAMLING, CHARLES E. Rt. 1
 Lena Sec. 17 73 acres



STOUFFER'S, CLARENCE Rt. 1
 Lena Sec. 14 72 acres



UECKER, A. W. Rt. 1
 Lena Sec. 24 80 acres



UHE, HERMAN
Lena Sec. 33

Rt. 2
87 acres




WERKHEISER, SHELDON
Arnold Katzenberger
Lena Sec. 7

Rt. 1
160 acres



UHE, IRVIN W. & EUGENE
Lena Sec. 25

Rt. 1
95 acres




WERNICKE, HENRY
Louis Wernicke
Lena Sec. 5

Rt. 1
200 acres



WATSON, EARL E.
Lena Sec. 30

Rt. 1
89 acres



WERNICKLE WILLIAM C. Sec. 6
Lena Merle Shultz Tenant

Rt. 1
80 acres



WERKHEISER, RALPH
Lena Sec. 34

Rt. 1
95 acres



WERNICKE, WILLIAM C.
Lena Sec. 5

Rt. 1
120 acres



WHITE, C. J.
John Schwoob
Lena Sec. 24 215 acres



WINGERT, FLOYD C. Rt. 1
Boyd Wingert
Lena Sec. 36 153 acres




WHITE, C. J. Rt. 1
Lena Sec. 24 100 acres



WYBOURN, RALPH & ALBERT Rt. 1
Lena Sec. 35 80 acres



WILLIAMS, ERNEST Rt. 1
Winslow Sec. 9 102 acres



YEAGOR, ELERY Rt. 1
Donald Krahmer
Lena Sec. 9 151 acres



WINGERT, FLOYD Rt. 1
Arnold Wingert
Lena Sec. 34 142 acres

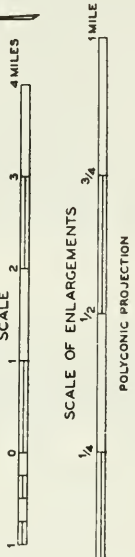


YORK, ELLIOT E. Rt. 1
Lena Sec. 12 143 acres

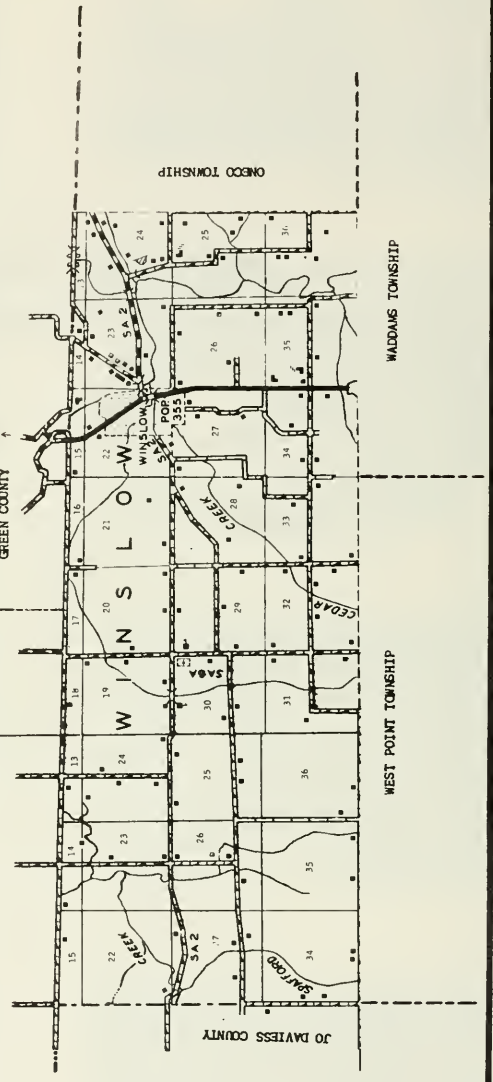
WINSLOW TOWNSHIP
WINSLOW

WINSLOW TOWNSHIP
GENERAL HIGHWAY MAP
REVISED BY THE
 BUREAU OF RESEARCH AND PLANNING
 DIVISION OF HIGHWAYS
 DEPARTMENT OF PUBLIC WORKS & BUILDINGS
IN COOPERATION WITH THE
 U.S. DEPARTMENT OF COMMERCE
 BUREAU OF PUBLIC ROADS

REVISIONS
SEE COUNTY MAP
FOR DETAILS OF ROAD TYPE AND CULVERTAL FEATURES.



STATE OF WISCONSIN
 R 6 E
 GREEN COUNTY
 W I N S L O W
 R 5 E
 LAFAYETTE COUNTY



T 29 N



WINSLOW

At the northwest corner of the county, on the Pecatonica River, lies the old incorporated village of Winslow, with a present population of 355. Through it runs State 73. The village contains a number of retail stores, service establishments, banking facilities and a postoffice. Winslow was platted in 1844 by Cyrus Woodman, agent of the Boston Land Company. The company had acquired extensive land holdings in the vicinity. Winslow was named after Governor Winslow, one of the colonial governors of Massachusetts. Today, Winslow is the only community of Winslow Township, with a total population of 853. First settler of the township was William or Lyman Brewster, who came in 1834 and established Brewster's Ferry on the Pecatonica River here.



EVANGELICAL UNITED BRETHREN CHURCH Winslow
Rev. Kenneth Vaught

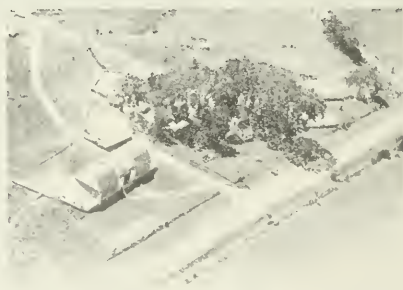


**WINSLOW
CO-OPERATIVE ASSOCIATION**

DWIGHT LEVERTON, *Manager*

COAL, FEED, SEED AND SALT

Phone 87 • Winslow, Ill.



VALLEY VIEW FARM


PURE BRED HOLSTEINS
PABST AND RAG APPLE BREEDING

100% CALFHOO VACCINATION

Phone 105-0

J. ROY KUNDERT

Route 2 • Winslow, Ill.




THE METHODIST CHURCH

Winslow

Erected 1897
Rev. John Bruce Minister
Sec. 22



LINCOLN SCHOOL
Winslow Morgan Craig Teacher



WINSLOW TOWNSHIP HIGH SCHOOL
Don C. Likeman, Principal

AMMON'S TURKEY FARM

Wholesale & Retail

PHONES 79B or 79Y

WINSLOW, ILL.

PRIEWE'S FLOWER SHOP

Elmer C. Prieue

PHONE 71 or 455

STOCKTON, ILLINOIS



CENTRAL SCHOOL Sec. 36 Rt. 1
West Point Discontinued 1951



GAGE SCHOOL Rt. 2
Winslow Sec. 25



CROSSROADS SCHOOL DIST. 202 Rt. 1
Lena Sec. 2



HOWARDSVILLE SCHOOL
Mrs. Josephine Clancy, Teacher
West Point



EXCELSIOR SCHOOL
Mrs. Norman Leck, Teacher
Lena & Winslow Com. 202



KENNEDY SCHOOL (Disc. 1947)
Winslow



FAIRVIEW GRADE SCHOOL Dist. 42 Rt. 2
Winslow Sec. 10



KERLIN SCHOOL (Built 1864)
Mrs. Laverna Sims, Teacher - 1 yr.
West Point Township



LENA HIGH SCHOOL

Lena 111.



SALEM SCHOOL & CEMETARY Dist. 38.
Now AMERICAN LEGION HOME. McConnell




LOUIZA SCHOOL DIST. 72
Lena

Rt. 2



WADDAMS CENTER SCHOOL
Mrs. Dorothy Boyer
Lena

Rt. 2



PLEASANT HILL SCHOOL DIST. NO. 70
Lena Sec. 36

Rt. 2



WADDAMS GROVE SCHOOL UNIT 202
Mrs. Lucille Reel, Teacher
West Point Township




RICHLAND EMPIRE SCHOOL Dist. 39
McConnell! Sec. 17

Rt. 1



CHRISTIAN HOLLOW CEMETERY
Winslow

Rt. 1



HIGHLAND CEMETERY



AMMON JOHN
Winslow

Sec. 27

Rt.
60 acres



ROCK LILLY CEMETERY
Winslow




AMMON JOHN
Winslow

Sec. 27

33 acres



CHRISTIAN HALL COMMUNITY HOUSE
Winslow Rt. 1



AMMON, JOHN SR.
John Ammon, Jr.
Winslow

Sec. 27

173 acres



ZUNKER, JOHN A.
Lawence Hayes
Lena Sec. 9

Rt. 2

147 acres



ARMSTRONG, JOE F.
Winslow Sec. 23

Rt. 2
20 acres



BABLER BRUCE B. Sec. 15 Rt. 2
Winslow 85 acres



BENFER ALTON Sec. 19 Rt. 1
Winslow Benzil Bunker Tenant 177 acres



BARTELT DONALD H. Sec. 26 Rt. 2
Winslow Ralph E. Bartelt Ten. 80 acres



BESSERT, H. A. Rt. 1
Warren Sec. 23 130 acres



BARTELT LAURENCE F. Sec. 25 Rt. 2
Winslow 135 acres




BITZ, CARL Rt. 1
Harold Heinkel
Winslow Sec. 32 130 acres




BECK, ALLEN Rt. 2
Winslow Sec. 34 80 acres



BITZ, FRED Rt. 1
Winslow Sec. 29 279 acres



BITZ, FRED Rt. 1
Dale Schultz
Winslow Sec. 6 175 acres



BLUNT LOUIS Sec. 27 Rt.
Winslow



BITZ, FRED Rt. 2
Winslow Sec. 28 120 acres



BOLSAR, EDNA E. Rt. 2
Winslow Sec. 34 140 acres



BLAISDELL, CHARLES W. Rt. 2
Marion W. Schliem
Winslow Sec. 23 12 acres



BOYER HOWARD Sec. 31 Rt. 1
Winslow Robert Boyer Tenant 160 acres



BLAISDELL CHARLES W. Sec. 24 Rt. 2
Winslow Schliem marion W. Ten. 100 acres




BROGE, CLIFFORD L. Rt. 1
Eugene Broge
Winslow Sec. 32 160 acres




BUSJAHN MILTON Sec. 26 Rt. 2
Winslow 110 acres




CRAIN RAY Sec. 26 Rt. 1
Warren, Ill. 160 acres



BUSS, ALLEN Rt- 2
Melvin Lutz Winslow Sec. 35 153 acres



DIETMEIER JUSTIN Sec. 25 Rt. 2
Winslow Ben A. Stubbe Sr. 100 acres
Tenant



CAROLL MARCUS Sec. 23 Rt. 1
Warren 80 acres



EELLS WM. HENRY SR. Sec. 35 Rt. 2
Winslow Jacob A. Youtzy Ten. 72 acres



CLOCK, MRS. E. A. Rt. 1
Robert Haffele Winslow Sec. 36 200 acres



ELLIS ARTHUR Sec. 19 Rt. 1
Winslow Lawrence Meier Tenant 230 acres



ELLIS ARTHUR Sec. 19 Rt. 1
Einslow 93 acres



ETZLER FRANK Sec. 30 Rt. 1
Winslow Robert Crouse Tenant 218 acres




EELLS EDGAR C. Sec. 34 Rt. 2
Winslow Donald Bunker Tenant 340 acres



FERGUSON WILLSON Sec. 24 Rt. 1
Winslow 189 acres



EHRLER, JOHN C. Sec. 35 Rt. 1
Winslow 120 acres



FERGUSON, WILSON Rt. 1
David Brown
Winslow Sec. 24



ERNEST ARN Sec. 23 Rt. 1
Winslow 200 acres
Arnalo Neuenschwander Tenant



FEST, THORREL Rt. 1
Glen Broge 300 acres
Winslow Sec. 29



FIELDSTAD, CEVER
Winslow Sec. 26 Rt. 1
246 acres




GOBELI ERNEST W. Sec. 34 Rt. 2
Winslow 80 acres



FRITSCH, WILL
Winslow Sec. 28 Rt. 1
230 acres



GRINEY GOLDWYN Sec. 2 Rt. 1
Winslow Leonard Fieldstad Ten. 341 acres



FERGUSON CLARK
Winslow Sec. 20 Rt. 1
140 acres



HASTINGS & GORE FARM Sec. 26 Rt. 2
Winslow Donald H. Bartlet Ten. 120 acres



FERGUSON CLARK Sec. 20 Rt. 1
Winslow Keith Ferguson Tenant 240 acres



HAUBACH FLOYDE Sec. 21 Rt. 1
Winslow John Kelling Tenant 158 acres



KARLEN FRED SR. Sec. 23 Rt. 1
Winslow George E. Runkle Occ. 141 acres



KUNDERT, J. ROY Rt. 2
Winslow Sec. 24 116½ acres



KARLEN FRED SR. Sec. 23 Rt. 1
Winslow 110 acres




LANG FRANK Sec. 26 Rt. 1
Winslow 1 acre



KOCK DELLA Sec. 29 Rt. 1
Winslow Norman Lee Tenant 120 acres



LANG FRANK Sec. 25 Rt. 2
Winslow Leland Lang Tenant 132.5 acres



KUHSE, AUGUST Rt. 1
Winslow Sec. 22 103 acres




LEE ROBERT G. Sec. 27 Rt. 2
Winslow 206 acres



LEVERTON NEVIN Sec. 18 Rt. 1
Winslow 250 acres



LEVERTON LORIS Sec. 36 Rt. 2
Winslow Bernard Schafer Ten. 142.5 acres




LEVERTON, ARTHUR J. Rt. 1
Franklin Leverton
Winslow Sec. 34 234 acres



LEVERTON LORIS Sec. 25 Rt. 2
Winslow 146 3/4 acres



LEVERTON GLEN Sec. 22 Rt. 1
Warren Ill. Donald Eckerman 208 Acres
Tenant



MAHON EARL W. Sec. 31 Rt. 1
Winslow 148 acres




LEVERTON, LORIS Rt. 2
Winslow Sec. 36 142 1/2 acres



MAMMOSER, RALPH A. Rt. 1
Winslow Sec. 34 334 acres




MAMMOSER, RALPH A. Rt. 1
Winslow Sec. 34 334 acres



WILLIAM NIEMEIER Sec. 20 Rt. 2
Winslow 80 acres




MANN, RALPH Rt. 1
Winslow Sec. 24 160 acres



PEACOCK, FORREST Rt. 1
Warren Sec. 22 162 acres



MILLER, AUGUST Rt. 1
Roger Miller
Winslow Sec. 27 95 acres



PLEASANT VALLEY CHEESE CO. Rt. 2
Ernest O. Steinmann, Mgr.
Winslow Sec. 35



NEESEMAN, OTTO Rt. 1
Warren Sec. 23 170 acres



RABB FRANK Sec. 24 Rt. 2
Winslow Kœpnick Herman Ten. 60 acres



ROWLAND, MRS. FLOSSIE
Winslow Sec. 34 Rt. 1
80 acres



SHADEWALT WILLIAM Sec. 25 Rt. 1
Winslow 86½ acres




RUPNOW, MARTIN Rt. 1
Winslow Sec. 23 60 acres




SHAEFFER, RUTH N. Rt. 1
Winslow Sec. 21 270 acres



SCHADEWALT, JOHN Rt. 1
Winslow Sec. 23 171 acres



SIEDSCHLAG, WM. Rt. 1
Frank Potter
Winslow Sec. 31 146 acres



SCHULTZ ALBERT Sec. 36 Rt. 2
Winslow Roland Klecker Tenant 100 acres



SMITH, CHRISTOPHER ESTATE Rt. 2
Ethel Smith
Winslow Sec. 14 39 acres



STEWART OLIVER W. Sec. 14 Rt. 2
Winslow 93 acres



TRUMPY, HAROLD Rt. 2
Winslow Sec. 23 54 acres



STUBBE CARL H. Sec. 35 Rt. 2
Winslow 137 acres



TRUMPY, HAROLD Rt. 2
Winslow Sec. 23 220 acres




STUBBE CARL H. Sec. 26 Rt. 2
Winslow Ted Stubbe Tenant 154 acres




VALLEY VIEW FARM
Winslow



STUBBE WM. Sec. 34 Rt. 2
Winslow George S. McMinn Ten. 120 acres




VICKERS M. D. Sec. 26 Rt. 2
Winslow 251 acres




WATSON GEORGE W. Sec. 25 Rt. 2
Winslow 40 acres



WIRE ELBERT M. Sec. 32 Rt. 1
Winslow Glenn E. Wire Tenant 196 acres



WENZEL, BENJAMIN W. Rt. 1
Winslow Sec. 32 80 acres



WIRE ELBERT M. Sec. 33 Rt. 1
Winslow Ira A. Wire Tenant 196 acres



WINTER BEN Sec. 30 Rt. 1
Winslow Orville Winter Tenant 240 acres



WINSLOW SALES CO.
L. C. Crandall



DAMEIER, R. F.
Elvin & Melvin
Kent Sec. 7

Rt. 1
434 acres



PETRI HANS
Lena

Sec. 3 Rt. 1
80 acres



DIESTELMEIER, DR. EDWARD
Leonard Schultz
Lena Sec. 4

Rt. 2
60 acres



YOUTZY, GEORGE
Ben Knutti
Winslow Sec. 23

Rt. 2
240 acres



FERRINGER, ROY
Clarence Stafe
Lena Sec. 5

Rt. 2



ZIPSE, WENDELL
John Gerber
Winslow Sec. 6

Rt. 1
110 acres



HICKORY GROVE SCHOOL

Dakota



GEORGE ZIPSE ESTATE
Martin Zipse
Winslow Sec. 35

Rt. 1
100 acres

AIRPORTS

Hillcrest Airport

2 miles east of Freeport and 1 mile north. State Route 75

Albertus Airport

2 miles south of Freeport and $\frac{1}{2}$ mile east. State Route SA 11

PICNIC GROUNDS AND ROADSIDE TABLES

Municipal Park

2 miles south of Freeport. State Aid Route 11

County Forest Preserve

1 mile south of McConnell. State Aid Route 5A

Krape Park

$\frac{1}{2}$ mile southwest of Freeport. State Route 26

Municipal Park

$\frac{1}{4}$ mile east of Freeport. State Route 75

1 mile northwest of Eleroy, US 20

1 mile east of Rock City, State Route 75



ILLINOIS STATE CAPITOL



THE ILLINOIS STATE FLAG

STATE FLAG OF ILLINOIS

ILLINOIS' STATE FLAG was officially adopted on July 6, 1915, after a vigorous campaign by Mrs. Ella Park Lawrence, State Regent of the Daughters of the American Revolution.

Early in 1912, Mrs. Lawrence began visiting local D. A. R. chapters throughout Illinois seeking cooperation in promoting selection of an official State banner to place in the Continental Memorial Hall in Washington, D. C. In 1913, Mrs. Lawrence offered a prize of \$25.00 to the Illinois D. A. R. chapter submitting the best design for the banner. She also wrote to members of the General Assembly seeking their cooperation.

Four judges were then selected to choose the winning design. Thirty-five designs were submitted and the Rockford Chapter entry was chosen as Illinois' future emblem.

State Senator Raymond D. Mecker introduced the bill which was to legalize the flag. After passage in the Senate it was pushed through the House of Representatives, despite an overcrowded calendar.

The measure automatically became a law July 6, 1915, when the Governor failed to affix his signature to the bill.

The first official flag, made in Washington, D. C., was three by five feet in size, of white silk. Flags were given by Mrs. Lawrence to Secretary of State, Daughters of the American Revolution in Illinois; National Society Daughters of the American Revolution in Illinois; National Society Daughters of the American Revolution (to hang in Memorial Continental Hall, Washington, D. C.); Rebecca Parke Chapter, Galesburg and the Illinois State Historical Society.

Visitors to Springfield cannot fail to notice the State Banner flanking the Stars and Stripes in the Rotunda at the State House. In the same juxtaposition it appears in the office of the Secretary of State. It is flown on ceremonial days by numerous patriotic bodies throughout the State. For officials and the public alike it stands as a reminder of our greatness as a State and our pride in our membership in the United States of America.

WILLIAM G. STRATTON

Governor

Born at Ingelside in Lake County
on February 25, 1914

PAST GOVERNORS OF ILLINOIS

Name	Date of birth	Place of birth	Inaugurated	From what county	Date of death	Place of death
Shadrach Bond, Dem.	Nov. 24, 1773	Fredericktown, Md.	Oct. 6, 1818	St. Clair	Apr. 12, 1832	Kaskaskia
Edward Coles, Dem.	Dec. 15, 1786	Albermarle County, Va.	Dec. 5, 1822	Madison	July 7, 1868	Philadelphia
Ninian Edwards, Dem. ¹	Mar. 17, 1775	Montgomery County, Md.	Dec. 6, 1826	Madison	July 20, 1833	Belleville
John Reynolds, Dem. ²	Feb. 26, 1768	Montgomery County, Pa.	Dec. 6, 1830	St. Clair	May 8, 1865	Belleville
William L. D. Ewing, Dem. ³	Aug. 31, 1795	Logan County, Ky.	Nov. 17, 1834	Fayette	Mar. 25, 1846	Springfield
Joseph Duncan, Dem.	Feb. 22, 1794	Paris, Ky.	Dec. 3, 1834	Morgan	Jan. 15, 1844	Jacksonville
Thomas Carlin, Dem.	July 18, 1789	Fayette County, Ky.	Dec. 7, 1838	Greene	Feb. 14, 1852	Carrollton
Thomas Fard, Dem.	Dec. 5, 1800	Uniontown, Pa.	Dec. 9, 1842	Ogle	Nov. 3, 1850	Peoria
Augustus C. French, Dem. ⁴	Aug. 2, 1808	Hill, N. H.	Dec. 8, 1846 Jan. 8, 1849	Crawford	Sept. 4, 1854	Lebanon
Joel Aldrich Matteson, Dem.	Aug. 8, 1808	Watertown, N. Y.	Jan. 10, 1853	Will	Jan. 31, 1873	Chicago
William H. Bissell, Rep. ⁵	Apr. 25, 1811	Painted Post, N. Y.	Jan. 12, 1857	Monroe	Mar. 15, 1860	Springfield
John Wood, Rep.	Dec. 20, 1798	Moravia, N. Y.	Mar. 21, 1860	Adams	June 11, 1889	Quincy
Richard Yates, Rep.	Jan. 18, 1815	Warsaw, Ky.	Jan. 14, 1861	Morgan	Nov. 27, 1873	St. Louis, Mo.
Richard J. Oglesby, Rep.	July 25, 1824	Oldham County, Ky.	Jan. 16, 1865	Macon	Apr. 24, 1899	Elkhart
John M. Palmer, Rep.	Sept. 13, 1817	Eagle Creek, Ky.	Jan. 11, 1868	Macoupin	Sept. 25, 1900	Springfield
Richard J. Oglesby, Rep. ⁶	July 25, 1824	Oldham County, Ky.	Jan. 13, 1873	Macon	Apr. 24, 1899	Elkhart
John L. Beveridge, Rep.	July 6, 1824	Greenwich, N. Y.	Jan. 23, 1873	Cook	May 3, 1910	Hollywood, Calif.
Shelby Moore Cullam, Rep. ⁷	Nov. 22, 1829	Wayne County, Ky.	Jan. 8, 1877 Jan. 10, 1881	Sangamon	Jan. 28, 1914	Washington
John M. Hamilton, Rep.	May 28, 1847	Union County, Ohio	Feb. 6, 1883	McLean	Sept. 23, 1905	Chicago
Richard J. Oglesby, Rep.	July 25, 1824	Oldham County, Ky.	Jan. 30, 1885	Macon	Apr. 24, 1899	Elkhart
Joseph W. Fifer, Rep.	Oct. 28, 1840	Staunton, Va.	Jan. 14, 1889	McLean	Aug. 6, 1938	Bloomington
John F. Altgeld, Dem.	Dec. 30, 1847	Felters, Germany	Jan. 10, 1893	Cook	Mar. 12, 1902	Joliet
John R. Tanner, Rep.	Apr. 4, 1844	Warriek County, Ind.	Jan. 11, 1897	Clay	May 23, 1901	Springfield
Richard Yates, Rep.	Dec. 12, 1860	Jacksonville	Jan. 14, 1901	Morgan	Apr. 11, 1936	Springfield
Charles S. Deneen, Rep.	May 4, 1863	Edwardsville	Jan. 9, 1905 Jan. 15, 1909	Cook	Feb. 5, 1940	Chicago
Edward F. Dunne, Dem.	Oct. 12, 1853	Waterville, Conn.	Feb. 3, 1913	Cook	May 24, 1937	Chicago
Frank O. Lowden, Rep.	Jan. 26, 1861	Snare, Minn.	Jan. 8, 1917	Ogle	Mar. 20, 1943	Tucson, Ariz.
Len Small, Rep.	June 16, 1862	Kankakee	Jan. 10, 1921	Cook	May 17, 1936	Kankakee
Louis L. Emmerson, Rep.	Dec. 27, 1863	Albion	Jan. 12, 1925	Cook	Apr. 24, 1936	Joliet
Henry Horner, Dem. ⁸	Nov. 30, 1879	Chicago	Jan. 4, 1933	Cook	Oct. 6, 1940	Winnetka
John H. Stelle, Dem.	Aug. 10, 1891	McLeansboro	Jan. 4, 1937 Oct. 6, 1940	Hamilton
Dwight H. Green, Rep.	Jan. 9, 1897	Ligonier, Ind.	Jan. 13, 1941	Cook
Adlai E. Stevenson, Dem.	Feb. 5, 1900	Los Angeles, Calif.	Jan. 8, 1945 Jan. 10, 1949	Lake

¹ Territorial governor, 1809-1818. ² Governor Reynolds resigned November 17, 1834, to become representative in Congress; succeeded by William L. D. Ewing. ³ W. L. D. Ewing was acting Lieutenant Governor and became Governor during the interim between Governor John Reynolds' resignation and election to Congress and the election of Governor Joseph Duncan. ⁴ Governor French was re-elected under the Constitution of 1848. ⁵ Governor Bissell died March 18, 1860; succeeded by John Wood, Lieutenant Governor. ⁶ Governor Oglesby resigned January 23, 1873, to become U.S. Senator; succeeded by John L. Beveridge, Lieutenant Governor. ⁷ Governor Cullam resigned February 8, 1889, to become U.S. Senator; succeeded by John M. Hamilton, Lieutenant Governor. ⁸ Governor Horner died October 6, 1940; succeeded by John H. Stelle, Lieutenant Governor.

Roster of State Officers

UNITED STATES SENATORS FROM ILLINOIS

Name	Term of service	Residence	Remarks
Ninian Edwards, Dem.....	1818-1819.....	Kaskaskia.....	
Jesse B. Thomas, Dem.....	1818-1823.....	Kaskaskia.....	
Ninian Edwards, Dem.....	1819-1824.....	Edwardsville.....	Own successor. Resigned 1824.
Jesse B. Thomas, Dem.....	1823-1829.....	Edwardsville.....	Own successor.
John McLean, Dem.....	1824-1825.....	Shawneetown.....	Vice Edwards, resigned.
Elias Kent Kane, Dem.....	1825-1831.....	Kaskaskia.....	To succeed McLean.
John McLean, Dem.....	1829-1830.....	Shawneetown.....	Died Oct. 14, 1830.
David J. Baker, Dem.....	Nov. 12-Dec. 11, 1830.....	Kaskaskia.....	Appointed, vice McLean, deceased.
John M. Robinson, Dem.....	1830-1835.....	Carmi.....	To succeed Baker.
Elias Kent Kane, Dem.....	1831-1835.....	Kaskaskia.....	Own successor. Died Dec. 12, 1835.
John M. Robinson, Dem.....	1835-1841.....	Carmi.....	Own successor.
William L. D. Ewing, Dem.....	1835-1837.....	Vandalia.....	Vice Kane, deceased.
Richard M. Young, Dem.....	1837-1843.....	Jonesboro.....	To succeed Ewing.
Samuel McRoberts, Dem.....	1841-1843.....	Waterloo.....	Vice Robinson. Died Mar. 22, 1843.
Sidney Breese, Dem.....	1843-1849.....	Carlyle.....	To succeed Young.
James Semple, Dem.....	1843-1847.....	Alton.....	Appointed, vice McRoberts deceased.
Stephen A. Douglas, Dem.....	1847-1853.....	Quincy.....	To succeed Semple.
James Shields, Dem.....	1849-1855.....	Springfield.....	To succeed Breese.
Stephen A. Douglas, Dem.....	1853-1859.....	Chicago.....	Own successor.
L. Trumbull, Anti-Neb., Dem.....	1855-1861.....	Belleville.....	To succeed Shields.
Stephen A. Douglas, Dem.....	1859-1861.....	Chicago.....	Own successor. Died June 3, 1861.
Lyman, Trumbull, Rep.....	1861-1867.....	Chicago.....	Own successor.
Orville H. Browning, Rep.....	1861-1863.....	Quincy.....	Appointed, vice Douglas.
William A. Richardson, Dem.....	1863-1865.....	Quincy.....	To succeed Browning.
Richard Yates, Rep.....	1865-1871.....	Jacksonville.....	To succeed Richardson.
Lyman Trumbull, Rep.....	1867-1873.....	Chicago.....	Own successor.
John A. Logan, Rep.....	1871-1877.....	Chicago.....	To succeed Yates.
Richard J. Oglesby, Rep.....	1873-1879.....	Decatur.....	To succeed Trumbull.
David Davis, Ind.....	1877-1883.....	Bloomington.....	To succeed Logan.
John A. Logan, Rep.....	1879-1885.....	Chicago.....	To succeed Oglesby.
Shelby M. Cullom, Rep.....	1883-1889.....	Springfield.....	To succeed Davis.
John A. Logan, Rep.....	1885-1886.....	Chicago.....	Died Dec. 26, 1886.
Charles B. Farwell, Rep.....	1887-1891.....	Chicago.....	Vice Logan, deceased.
Shelby M. Cullom, Rep.....	1889-1895.....	Springfield.....	To succeed himself.
John M. Palmer, Dem.....	1891-1897.....	Springfield.....	To succeed Farwell.
Shelby M. Cullom, Rep.....	1895-1901.....	Springfield.....	To succeed himself.
William E. Mason, Rep.....	1897-1903.....	Chicago.....	To succeed Palmer.
Shelby M. Cullom, Rep.....	1901-1907.....	Springfield.....	To succeed himself.
Albert J. Hopkins, Rep.....	1903-1909.....	Aurora.....	To succeed Mason.
Shelby M. Cullom, Rep.....	1907-1913.....	Springfield.....	To succeed himself.
*William Lorimer, Rep.....	1909-1912.....	Chicago.....	To succeed Hopkins.
James Hamilton Lewis, Dem.....	1913-1919.....	Chicago.....	To succeed Cullom.
Lawrence Y. Sherman, Rep.....	1913-1915.....	Springfield.....	In place of Lorimer.
Lawrence Y. Sherman, Rep.....	1915-1921.....	Springfield.....	To succeed himself.
Medill McCormick, Rep.....	1919-1925.....	Chicago.....	To succeed Lewis.
William B. McKinley, Rep.....	1921-1927.....	Champaign.....	To succeed Sherman.
Charles S. Deneen, Rep.....	1925-1931.....	Chicago.....	To succeed McCormick.
†Frank L. Smith, Rep.....	1927.....	Dwight.....	To succeed McKinley.
Otis F. Glenn, Rep.....	1928-1933.....	Murphysboro.....	In place of Frank L. Smith.
James Hamilton Lewis, Dem.....	1931-1937.....	Chicago.....	To succeed Deneen.
William H. Dieterich, Dem.....	1933-1939.....	Beardstown.....	To succeed Glenn.
James Hamilton Lewis, Dem.....	1937-1939.....	Chicago.....	Died April 9, 1939.
Scott W. Lucas, Dem.....	1939-1945.....	Havana.....	To succeed Dieterich.
James M. Slattery, Dem.....	1939-1940.....	Chicago.....	Appointed; vice Lewis, deceased.
C. Wayland Brooks, Rep.....	1940-1943.....	Chicago.....	Elected to fill Lewis term.
C. Wayland Brooks, Rep.....	1943-1949.....	Chicago.....	
Scott W. Lucas, Dem.....	1945-1951.....	Havana.....	
Paul H. Douglas, Dem.....	1949-1955.....	Chicago.....	
Everett McKinley Dirksen, Rep.....	1951-1957.....	Pekin.....	

* Unseated, election being declared illegal by Senate.
† Refused his seat by action of the Senate.

SEED PLANTING TABLES

(Compiled from Reports of the U. S. Department of Agriculture)

NEW ENGLAND

Kind of Crop	Date of Planting	Best Soil	Amount of Seed per Acre	Wks. to Mature
Corn	May 10 to 30	Sandy or clay loam	8 to 12 qts.	14-17
Wheat	Fall or Spring	Clay loam	2 bush.	20
Oats	April to May	Strong loam	2 to 3 bush.	11-15
Barley	April to June 20	Strong loam	2 to 3 bush.	10-15
Rye	April to May, Sept.	Medium loam	5 to 6 pecks.	40
Buckwheat	June 1 to 20	Light loam	1 to 1½ bush.	10-15
White Beans	May to June	Sandy loam	8 to 16 qts.	8-14
Potatoes	April 15 to May 1	Rich loam	8 to 20 bush.	12-20
Turnips	July 1 to August 3	Sandy loam	1 lb.	10
Mangels	April 15 to May 5	Strong, heavy loam	4 to 6 lbs.	17-22
Tobacco	Seed bed April	Sandy loam		9-12
Hay				

MIDDLE STATES

Corn	April 20 to May 30	Medium loam	6 to 8 qts.	16-18
Wheat	Sept. 20 to Oct. 20	Loam	2 bush.	41-43
Oats	March to May	Moist clay loam	2 to 2½ bush.	16-17
Barley	March to May	Clay loam	2 to 2½ bush.	13-16
Rye	Sept. 1 to Oct. 1	Sand or gravel loam	1½ bush.	40-43
Buckwheat	June to July	Loam	½ to 1½ bush.	8-10
White Beans	May to June	Sandy loam	1½ bush.	13-14
Potatoes	March to May	Loam	8 to 15 bush.	14-22
Sweet Potatoes	May to June	Sandy loam	10 to 12 bush.	10-15
Cabbage	March to July	Clay or sandy loam	4 to 8 oz.	8-15
Turnips	July	Loam	2 to 5 lbs.	10-12
Mangels	May	Loam	10 to 15 bush.	15-18
Flax	May	Limestone loam	20 qts.	8-10
Tobacco	Seed bed March	Sandy loam		15-20
Hay, timothy	Aug. to Oct.	Clay loam	6 to 8 qts.	
Hay, clover	Feb. to April	Clay loam	6 qts.	

CENTRAL AND WESTERN STATES

Kind of Crop	Date of Planting	Best Soil	Amount of Seed per Acre	Wks. to Mature
Corn	April 1 to June 1	Black or sandy loam	6 qts.	16-20
Wheat	Fall or Spring	Strong loam	2 bush.	40-42
Oats	April 1 to May 1	Clay loam	2 to 3 bush.	12-14
Barley	Fall or Spring	Clay loam	2 bush.	11-13
Rye	Sept. 1 to 30	Light loam	1 to 2 bush.	35-40
Buckwheat	June	Clay loam	1 to 2 bush.	10-12
White Beans	May 10 to June 10	Clay loam	1½ bush.	12
Potatoes	Mar. 15 to June 1	Sandy loam	5 to 10 bush.	10-20
Turnips	July 15 to Aug. 30	Loam or muck	1 to 6 lbs.	10-16
Mangels	April 1 to May 15	Sandy loam	6 to 8 lbs.	22-24
Flax	Mar. 15 to May 15	Loam	2 to 3 pecks	15-20
Tobacco	Seed bed March	Sandy loam	Oz. to 6 sq. rd.	15-18
Hay	April to May	Clay loam	8 to 15 lbs.	

SOUTHERN STATES

Cotton	Feb. to May 15	Sandy loam	1 to 3 bush.	20-30
Corn	Feb. to June	Rich loam	8 qts.	18-20
Wheat	Sept. to Nov.	Clay loam	2 bush.	43
Oats	Feb., May, Sept.	Clay loam	2½ bush.	17
Barley	April to May	Clay loam	2½ bush.	11-13
Rye	Sept. to Oct.	Clay loam	1½ bush.	43
White Beans	March to May	Light loam	1 to 2 bush.	7-8
Cabbage	Oct., Mar. to May	Light loam	4 to 8 oz.	14
Watermelons	Mar. 1 to May 10	Rich, light loam	2 to 7 lbs.	16-20
Onions	Feb. 1 to Apr. 10	Loam or muck		16-24
Potatoes	Jan., Feb. to April	Light, loose loam	8 to 10 bush.	12-15
Sweet Potatoes	May to June	Sandy loam	10 to 12 bush.	12-15
Pumpkins	April 1 to May 1	Rich, light loam	4 to 7 lbs.	17-20
Tomatoes	Jan. 1 to Feb. 19	Rich, sandy loam	4 to 9 oz.	14-20
Turnips	Feb., Aug., April	Rich, light loam	2 to 6 lbs.	8-12
Tobacco	Seed bed March	Sandy loam	Oz. to 6 sq. rd.	18-20
Cow Peas	May 1 to July 15	Sandy loam	2 to 5 pecks	6-8

FARMING FIGURES

NUMBER OF SHRUBS OR PLANTS FOR AN ACRE

Distance apart	No. of Plants	Distance apart	No. of Pl'ts	Distance apart	No. of Pl'ts
3 x 3 in	696,960	4 x 4 ft	2,722	13 x 13 ft	257
4 x 4 " 192,040	4 1/2 x 4 1/2 "	5 x 5 "	1,751	14 x 14 "	232
6 x 6 "	174,240	5 x 1 "	8,712	15 x 15 "	193
9 x 9 "	77,440	5 x 2 "	4,356	16 x 16 "	170
1 x 1 ft	43,560	5 x 3 "	2,904	16 1/2 x 16 1/2 "	160
1 1/2 x 1 1/2 "	19,360	5 x 4 "	2,178	17 x 17 "	150
2 x 1 "	21,780	5 x 5 "	1,742	18 x 18 "	134
2 x 2 "	10,890	5 1/2 x 5 1/2 "	1,417	19 x 19 "	120
2 1/2 x 2 1/2 "	6,960	6 x 6 "	1,210	20 x 20 "	108
3 x 1 "	14,520	6 1/2 x 6 1/2 "	1,031	25 x 25 "	69
3 x 2 "	7,260	7 x 7 "	831	30 x 30 "	48
3 x 3 "	4,840	8 x 8 "	680	33 x 33 "	40
3 1/2 x 3 1/2 "	3,555	9 x 9 "	537	40 x 40 "	27
4 x 1 "	10,890	10 x 10 "	435	50 x 50 "	17
4 x 2 "	5,445	11 x 11 "	360	60 x 60 "	12
4 x 3 "	3,630	12 x 12 "	302	66 x 66 "	9

SUITABLE DISTANCE FOR PLANNING

Apples—Standard.....	25—35 ft. apart each way
Apples—Dwarf (bushes).....	10 " " " " "
Pears—Standard.....	10—20 " " " " "
Pears—Dwarf.....	10 " " " " "
Cherries—Standard.....	18—20 " " " " "
Cherries—Dukes &.....	16—18 " " " " "
Morrellos.....	16—20 " " " " "
Plums—Standard.....	16—20 " " " " "
Peaches.....	16—18 " " " " "
Apricots.....	16—18 " " " " "
Quinces.....	10—12 " " " " "
Currants.....	3—4 " " " " "
Gooseberries.....	3—4 " " " " "
Raspberries.....	3—5 " " " " "
Blackberries.....	6—12 " " " " "
Grapes.....	8—12 " " " " "

To estimate the number of plants required for an acre at any given distance, multiply the distance between the rows by the distance between the plants, which will give the number of square feet allotted to each plant and divide the number of square feet in an acre (43,560) by this number. The quotient will be the number of plants required.

QUANTITY OF SEEDS REQUIRED PER ACRE

Wheat..... 1 1/2 to 2 bu	Carrots..... 2 lbs.
Rye..... 1 1/2 "	Rutabagas..... 3/4 "
Oats..... 3 "	Millet..... 1/2 bu.
Barley..... 2 "	Clover, white..... 4 qts.
Peas..... 2 to 3 "	Clover, red..... 8 "
White Beans..... 1 1/2 "	Timothy..... 6 "
Buckwheat..... 1/2 "	Orchard Grass..... 2 bu.
Corn, broad-cast..... 4 "	Red top..... 1 to 2 pks.
Corn in drills..... 4 to 3 "	Blue Grass..... 2 bu.
Corn, in hills..... 4 to 8 qts.	Mixedlawn..... 1 to 2 "
Beets..... 3 lbs.	Grass..... 1 to 2 "
	Tobacco..... 27 oz.

MINIMUM WEIGHTS OF PRODUCE

The following are minimum weights of certain articles of produce according to the laws of the United States:

Per Bushel	Per Bushel
Wheat..... 60 lbs.	Turnips..... 55 lbs.
Corn, in the ear..... 70 "	Dried Peaches..... 33 "
Corn, shelled..... 56 "	Dried Apples..... 26 "
Rye..... 56 "	Clover Seed..... 60 "
Buckwheat..... 48 "	Flax Seed..... 56 "
Barley..... 48 "	Millet Seed..... 50 "
Oats..... 32 "	Timothy Seed..... 45 "
Peas..... 60 "	Blue Grass Seed..... 44 "
White Beans..... 60 "	Hemp Seed..... 44 "
Castor Beans..... 46 "	Corn Meal..... 48 "
White Potatoes..... 60 "	Ground Peas..... 24 "
Sweet Potatoes..... 55 "	Malt..... 34 "
Onions..... 57 "	Bran..... 20 "

GRAIN MEASURE.

To find the capacity of a Bin or Wagon-bed; multiply the cubic feet by 8 (tenths). For great accuracy, add 1/2 of a bushel for every 100 cubic feet.

To find the cubic ft., multiply the length, width and depth together.

Find the capacity of a Bin 4 ft. wide, 5 ft. deep, and 15 ft. long.

To get the exact answer 1 bu. is added for the 300 cubic ft.

$$4 \times 5 \times 15 = 300 \text{ cubic ft.}$$

$$\frac{300}{8} = 37.5$$

Ans. 240.0 bus.

$$240 + 1 = 241 \text{ bus. exact ans.}$$

How many bus. will a Wagon-bed hold, 10 ft. long, 3 ft. wide, 18 in. or 1 1/2 ft. deep?

Ans. A Bed 10 ft. long, 3 ft. wide will hold 2 bu. for every in. in depth.

$$1 \frac{1}{2} \times 3 \times 10 = 45 \text{ cubic feet}$$

$$\frac{45}{8} = 5.625$$

Ans. 36.0 bus.

EAR CORN MEASURE.

To find the contents of a Corn crib; multiply the cubic feet by 4 and divide the product by 9*.

Find the contents of a Corn crib 18 ft. long, 7 ft. wide and 8 ft. high.

*NOTE—This allows 2 1/2 cubic ft. for a bu. It is the rule most generally used, and will hold out in ordinary good corn, even if measured at the time it is cribbed.

$$7 \times 8 \times 18 = 1008 \text{ cubic feet}$$

$$\frac{1008 \times 4}{9} = 448$$

9)4032

Ans. 448 bus.

TWO SIMPLE RULES FOR FINDING THE CAPACITY OF ROUND BINS, IN BUSHELS.

Where the dimensions measure exactly in feet; multiply the diameter by the diameter, multiply by the depth, multiply by .63.

Where the dimensions measure in inches; multiply the diameter by the diameter, multiply by the depth, multiply by .000365.

TO FIND THE QUANTITY OF GRAIN WHEN HEAPED ON THE FLOOR IN THE FORM OF A CONE.

Square the depth and square the slant height, in inches. Take their difference and multiply by the depth, in inches. Multiply this product by .00048. The result will be the contents, in bushels.

TO FIND THE QUANTITY OF GRAIN WHEN HEAPED AGAINST A STRAIGHT WALL.

Square one-half of the depth and proceed as in the previous rule.

NUMBER OF CHICKENS - DAIRY CATTLE - ALL CATTLE - HOGS

ILLINOIS - 102 Counties

Source: Based on 1953 Data
USDA

County	Number Chickens	Number Dairy Cattle	Number All Cattle	Number Hogs
Adams	243,700	15,700	57,800	140,200
Alexander	34,900	1,100	4,300	5,700
Bond	192,000	7,800	23,900	40,000
Boone	117,300	19,800	45,900	32,100
Brown	86,900	2,700	16,300	58,000
Bureau	296,300	13,700	92,800	187,500
Calhoun	89,900	2,800	11,100	31,000
Carroll	185,200	13,900	67,900	100,600
Cass	89,900	3,600	18,000	34,000
Champaign	292,200	11,400	53,900	60,500
Christian	201,700	7,000	37,300	79,100
Clark	230,100	6,500	23,200	36,800
Clay	290,300	5,300	20,800	19,700
Clinton	339,900	13,200	27,800	26,100
Coles	159,300	5,200	23,600	46,600
Cook	234,600	12,500	27,700	42,400
Crawford	191,200	4,800	21,500	31,700
Cumberland	201,800	5,800	16,900	19,300
DeKalb	236,900	13,600	93,600	163,400
DeWitt	105,600	4,100	26,400	41,900
Douglas	138,100	3,200	16,900	22,300
DuPage	171,300	8,300	21,700	24,200
Edgar	162,800	7,400	33,100	59,900
Edwards	148,800	2,100	12,900	31,500
Effingham	332,800	12,100	28,200	17,500
Fayette	385,800	11,500	32,400	25,300
Ford	226,000	5,300	31,100	46,400
Franklin	156,900	4,600	14,900	15,800
Fulton	209,500	9,600	64,800	149,500
Gallatin	116,600	2,000	10,600	19,600
Greene	131,200	6,400	36,800	24,100
Grundy	136,100	4,900	26,000	18,100
Hamilton	263,400	4,700	14,600	18,600
Hancock	237,900	12,100	64,800	149,500
Hardin	44,300	1,900	8,700	5,600
Henderson	74,100	3,800	30,900	91,600
Henry	353,300	13,900	101,400	288,000
Iroquois	534,200	13,500	61,500	71,000
Jackson	172,100	7,600	22,100	23,200
Jasper	385,800	6,000	23,900	33,400
Jefferso	311,700	7,200	24,000	28,200
Jersey	121,500	5,500	22,600	47,000
Jo Daviess	247,800	97,100	69,600	83,800
Johnson	102,400	3,500	16,700	11,300
Kane	192,400	27,500	83,900	59,900
Ka akee	258,000	9,900	34,900	35,500
Keisdall	138,400	4,600	31,400	52,600
Knox	203,800	9,600	70,200	165,700

County	Number Chickens	Number Dairy Cattle	Number All Cattle	Number Hogs
Lake	187,700	13,400	33,200	25,400
LaSalle	380,000	18,500	102,600	114,300
Lawrence	116,800	2,700	11,600	17,100
Lee	233,600	14,700	79,900	83,800
Livingstone	586,800	14,000	62,900	61,600
Logan	207,400	7,400	37,000	54,500
McDonough	143,900	7,900	52,500	149,500
McHenry	246,300	46,400	89,300	38,700
McLean	399,600	17,100	99,600	150,300
Macon	165,900	6,200	34,100	39,200
Macoupin	298,900	16,100	57,600	102,100
Madison	349,900	18,600	46,000	53,100
Marion	269,000	6,400	24,300	19,300
Marshall	147,000	5,200	30,200	62,200
Mason	94,300	3,600	17,900	22,400
Massac	92,500	2,500	12,700	14,400
Menard	98,000	3,000	21,300	45,400
Mercer	151,000	6,300	51,500	198,100
Monroe	248,400	4,000	11,400	29,200
Montgomery	323,200	14,200	43,300	71,100
Morgan	167,700	5,400	40,500	100,100
Moultrie	120,400	5,500	17,900	15,400
Ogle	302,000	22,900	101,300	125,000
Peoria	211,100	8,200	42,600	84,600
Perry	169,900	6,100	17,800	20,100
Piatt	118,700	4,900	24,400	38,200
Pike	189,500	8,200	56,600	176,200
Pope	62,400	2,500	11,600	3,500
Pulaski	71,900	2,500	10,500	16,500
Putnam	45,600	1,900	13,700	25,900
Randolph	241,900	11,400	32,000	36,400
Richland	208,900	5,200	17,300	14,100
Rock Island	168,100	7,200	39,500	103,600
St. Clair	302,900	10,200	26,500	43,100
Saline	152,800	3,100	15,800	16,300
Sangamon	194,400	8,300	52,000	116,100
Schuyler	101,200	5,500	23,400	62,600
Scott	80,200	2,100	14,700	54,100
Shelby	346,900	13,400	40,500	49,600
Stark	84,800	3,000	27,200	85,300
Stephenson	373,200	38,700	93,600	125,000
Tazewell	182,800	10,300	45,500	61,500
Union	104,600	6,000	17,600	16,500
Vermilion	267,100	8,000	42,200	76,800
Wabash	78,400	1,600	8,400	14,000
Warren	124,000	6,100	60,400	192,400
Washington	274,600	12,800	27,400	19,100
Wayne	416,300	8,900	32,000	33,100
White	166,900	2,900	15,600	32,400
Whiteside	313,400	20,100	81,600	135,600
Will	305,000	14,500	48,300	33,900
Williamson	115,500	4,600	14,200	10,800
Winnebago	179,500	19,600	66,100	67,100
Woodford	188,500	7,900	43,800	51,700
STATE TOTAL	20,948,000	931,000	3,869,000	6,297,000

BANKING TABLES

RULES FOR COMPUTING INTEREST

The following is an approximate way to estimate the interest on any principal for any number of days. When the principal contains cents, mark off four places from the right of the result to express the interest in dollars and cents. When the principal contains dollars only, mark off two places.

2%—Multiply the principal by the number of days to run, and divide by 180.

4%—Multiply the principal by the number of days to run and divide by 90.

5%—Multiply by number of days and divide by 72.

6%—Multiply by number of days and divide by 60.

7%—Multiply by number of days and divide by 52.

8%—Multiply by number of days and divide by 45.

9%—Multiply by number of days and divide by 40.

10%—Multiply by number of days and divide by 36.

12%—Multiply by number of days and divide by 30.

15%—Multiply by number of days and divide by 24.

NUMBER OF DAYS BETWEEN TWO DATES

	Jan.	Feb.	Mar.	Apr.	May	June	July	Aug.	Sept.	Oct.	Nov.	Dec.
Jan.....	365	31	59	90	120	151	181	212	243	273	304	334
Feb.....	334	365	28	59	89	120	150	181	212	242	273	303
Mar.....	306	337	365	31	61	92	122	153	184	214	245	275
Apr.....	275	306	334	365	30	61	91	122	153	183	214	244
May.....	245	276	304	334	365	31	61	92	123	153	184	214
June.....	214	245	273	304	334	365	30	61	92	122	153	183
July.....	184	215	243	274	304	335	365	31	62	92	123	153
Aug.....	153	184	212	243	273	304	334	365	31	61	92	122
Sept.....	122	153	181	212	242	273	303	334	365	30	61	91
Oct.....	92	123	151	182	212	243	273	304	335	365	31	61
Nov.....	61	92	120	151	181	212	242	273	304	334	365	30
Dec.....	31	62	90	121	151	182	212	243	274	304	335	365

AMOUNT OF ONE DOLLAR AT COMPOUND INTEREST

YEARS	3%	4%	4½%	5%	6%	YEARS	3%	4%	4½%	5%	6%
1.....	1.03	1.04	1.04	1.05	1.06	19.....	1.75	2.10	2.30	2.52	3.02
2.....	1.06	1.08	1.09	1.10	1.12	20.....	1.80	2.19	2.41	2.65	3.20
3.....	1.09	1.12	1.14	1.15	1.19	21.....	1.86	2.27	2.52	2.78	3.40
4.....	1.12	1.17	1.19	1.21	1.26	22.....	1.91	2.37	2.63	2.92	3.60
5.....	1.15	1.21	1.24	1.27	1.33	23.....	1.97	2.46	2.75	3.07	3.82
6.....	1.19	1.26	1.30	1.34	1.41	24.....	2.03	2.56	2.87	3.22	4.04
7.....	1.23	1.31	1.36	1.40	1.50	25.....	2.09	2.66	3.00	3.38	4.29
8.....	1.26	1.36	1.42	1.47	1.59	26.....	2.15	2.77	3.14	3.55	4.54
9.....	1.30	1.42	1.48	1.55	1.68	27.....	2.22	2.88	3.28	3.73	4.82
10.....	1.34	1.48	1.55	1.62	1.79	28.....	2.28	2.99	3.43	3.92	5.11
11.....	1.38	1.53	1.62	1.71	1.89	29.....	2.35	3.11	3.58	4.11	5.41
12.....	1.42	1.60	1.69	1.79	2.01	30.....	2.42	3.24	3.74	4.32	5.74
13.....	1.46	1.66	1.77	1.88	2.13	31.....	2.50	3.37	3.91	4.53	6.08
14.....	1.51	1.73	1.85	1.98	2.26	32.....	2.57	3.50	4.09	4.76	6.45
15.....	1.55	1.80	1.93	2.07	2.39	33.....	2.65	3.64	4.27	5.00	6.84
16.....	1.60	1.87	2.02	2.18	2.54	34.....	2.73	3.79	4.46	5.25	7.25
17.....	1.65	1.94	2.11	2.29	2.69	35.....	2.81	3.94	4.66	5.51	7.68
18.....	1.70	2.02	2.20	2.40	2.85	100.....	19.21	50.50	81.58	131.50	339.30

WEIGHTS AND MEASURES

APOTHECARIES' WEIGHT

20 grains.....1 scruple 8 drams.....1 ounce
 3 scruples.....1 dram 12 ounces.....1 pound
 Ounce and pound are the same as in Troy Weight.

AVOIRDUPOIS WEIGHT

27 11/32 grains.....1 dram 25 pounds.....1 quarter
 16 drams.....1 ounce 4 quarters.....1 cwt.
 16 ounces.....1 pound 2,000 lbs.....1 short ton
 2,240 pounds.....Long Ton

TROY WEIGHT

24 grains.....1 pwt.
 20 pwt.....1 ounce 12 ounces.....1 pound
 Used for weighing gold, silver and jewels.

CLOTH MEASURE

2 1/4 inches.....1 nail 4 nails.....1 quarter
 4 quarters.....1 yard

CUBIC MEASURE

1,728 cubic inches.....1 cubic foot
 27 cubic feet.....1 cubic yard
 128 cubic feet.....1 ton (shipping)
 40 cubic feet.....1 standard bushel
 2,150.42 cubic inches.....1 U. S. standard gallon
 231 cubic inches.....1 U. S. standard gallon
 1 cubic foot.....about 4/5 of a bushel

DRY MEASURE

2 pints.....1 quart 4 pecks.....1 bushel
 8 quarts.....1 peck 36 bushels.....1 chaldron

LIQUID MEASURE

4 gills.....1 pint 4 quarts.....1 gallon
 2 pints.....1 quart 3 1/2 gallons.....1 barrel
 2 barrels.....1 hogshead

LONG MEASURE

12 inches.....1 foot 40 rods.....1 furlong
 3 feet.....1 yard 8 furlongs.....1 sta. mile
 5 1/2 yards.....1 rod 3 miles.....1 league

MARINERS' MEASURE

6 feet.....1 fathom 120 fathoms.....1 cable length
 7 1/2 cable lengths.....1 mile
 5,280 feet.....1 statute mile
 6,085 feet.....1 nautical mile

PAPER MEASURE

24 sheets, 1 quire; 20 quires, 1 ream (480 sheets)
 2 reams.....1 bundle 5 bundles.....1 bale

SQUARE MEASURE

144 sq. inches.....1 sq. ft 40 sq. rods.....1 rood
 9 sq. ft.....1 sq. yd 4 roods.....1 acre
 30 1/4 sq. yds.....1 sq. rod 640 acres.....1 sq. mile

SURVEYOR'S MEASURE

7.92 inches.....1 link
 25 links.....1 rod
 4 rods.....1 chain
 10 sq. chains or 160 sq. rods.....1 acre
 640 acres.....1 sq. mile
 36 sq. miles (6 miles sq.).....1 township

TIME MEASURE

60 seconds.....1 minute 24 hours.....1 day
 60 minutes.....1 hour 7 days.....1 week
 28, 29, 30 or 31 days.....1 calendar month
 30 days.....1 month.....in computing interest
 365 days.....1 year 366 days.....1 leap year

MISCELLANEOUS

3 inches.....1 palm 6 inches.....1 span
 4 inches.....1 hand 18 inches.....1 cubit
 21.8 inches.....1 Bible cubit
 2 1/2 feet.....1 military pace

METRIC EQUIVALENTS

Linear Measure

1 centimeter.....0.3937 inch
 1 inch.....2.54 centimeters
 1 decimeter.....3.937 inches.....0.328 foot
 1 foot.....1.0936 yards
 1 meter.....39.37 inches.....3.048 decimeters
 1 yard.....0.9144 meter
 1 dekameter.....1.9884 rods
 1 rod.....0.5029 dekameter
 1 kilometer.....0.62137 mile
 1 mile.....1.6093 kilometers

Square Measure

1 square centimeter.....0.1550 square inch
 1 square inch.....6.452 square centimeters
 1 square decimeter.....0.1076 square foot
 1 square foot.....9.2903 square decimeters
 1 square meter.....1.196 square yards
 1 square yard.....0.8361 square meter
 1 acre.....3.954 square rods
 1 square rod.....0.2529 acre
 1 hectare.....2.47 acres
 1 acre.....0.4047 hectare
 1 square kilometer.....0.386 square mile
 1 square mile.....2.59 square kilometers

Measure of Volume

1 cubic centimeter.....0.061 cubic inch
 1 cubic inch.....16.39 cubic centimeters
 1 cubic decimeter.....0.03 cubic foot
 1 cubic foot.....28.317 cubic decimeters
 1 cubic meter.....1.308 cubic yards
 1 cubic yard.....0.7646 cubic meter
 1 stere.....0.2759 cord
 1 cord.....3.624 steres
 1 liter.....0.908 quart dry.....1.0567 quarts liquid
 1 quart dry.....1.101 liters
 1 quart liquid.....0.9463 liter
 1 dekaliter.....2.6417 gallons
 1 gallon.....0.3785 dekaliter
 1 peck.....0.881 dekaliter
 1 hektoliter.....2.8375 bushels
 1 bushel.....0.3524 hektoliter

Weights

1 gram.....0.03527 ounce
 1 ounce.....28.35 grams
 1 kilogram.....2,204.6 pounds
 1 pound.....0.4536 kilogram
 1 metric ton.....1,102.3 English tons
 1 English ton.....0.9072 metric ton

APPROXIMATE METRIC EQUIVALENTS

1 decimeter.....4 inches
 1 liter.....1.06 quarts liquid, 0.9 quart dry
 1 meter.....1.1 yards
 1 kilometer.....3/4 of a mile
 1 hektoliter.....2 1/2 bushels
 1 hectare.....2 1/2 acres
 1 kilogram.....2 1/5 pounds
 1 stere, or cubic meter.....1/4 of a cord
 1 metric ton.....2,200 pounds

TEMPERATURES

Fahrenheit

Milk.....Freezes 30° above Zero
 Water.....Freezes 32° above Zero
 Olive Oil.....Freezes 36° above Zero
 Wine.....Freezes 20° above Zero
 Vinegar.....Freezes 28° above Zero
 Alcohol.....Boils at 173° above Zero
 Water.....Boils at 212° above Zero
 Petroleum.....(average) Boils at 300° above Zero
 Blood Heat.....98.4° above Zero
 Eggs Hatch.....104° above Zero

PRINCIPAL HOLIDAYS

January 1. New Year's Day.

January 8. Anniversary of the Battle of New Orleans: In Louisiana.

January 19. Lee's Birthday: In Fla., Ga., N. C., S. C., Va., Ala., Miss. and Ark.

February 12. Georgia Day: In Georgia.

February 12. Lincoln's Birthday: In Calif., Colo., Ct., Del., Ill., Ia., Ind., Kansas, Kentucky, Mich., Minn., Mon., Nebraska, Nevada, N. J., N. Y., N. Dakota, Oregon, Penn., S. Dakota, Utah, Wash., W. Va., Wyo.

February 14. Admission Day: In Arizona.

February 22. Washington's Birthday.

March 2. Anniversary of Texan Independence: In Texas.

March 17. St. Patrick's Day.

March 25. Maryland Day: In Maryland.

March 30. Seward Day: In Alaska.

April (First Monday). Annual Spring Election: In Michigan.

April 12. Halifax Independence Resolutions: In North Carolina.

April 13. Thomas Jefferson's Birthday: In Alabama.

April 19. Patriot's Day: In Maine and Massachusetts.

April 21. Anniversary of the Battle of San Jacinto: In Texas.

April 26. Confederate Memorial Day: In Alabama, Florida, Georgia, Mississippi and Virginia.

May 10. Confederate Memorial Day: In North Carolina and South Carolina.

May (Second Friday). Confederate Day: In Tennessee.

May 24. Victoria Day: In Canada.

May 20. Anniversary of the Signing of the Mecklenburg Declaration of Independence: In North Carolina and Kentucky.

May 30. Decoration Day: In all the States (D. of C., Puerto Rico, Hawaii), except Alaska, Arkansas, Florida, Louisiana, Mississippi, North Carolina, South Carolina and Texas.

June 3. Jefferson Davis's Birthday: In Arkansas, Fla., Ga., Ala., Miss., Texas, S. C. and Virginia. In La., known as "Confederate Memorial Day".

June (Last Wednesday). Primary Election Day: In North Dakota.

July 1. Dominion Day: In Canada.

July 4. Independence Day.

July 10. Admission Day: In Wyoming.

July 24. Pioneers' Day: In Utah.

July (Fourth Saturday). Primary Election Day: In Texas.

August. Primary Election Day: In Missouri. In Michigan (last Tuesday in August preceding every general November election).

August 1. Colorado Day: In Colorado.

August 16. Bennington Battle Day: In Vermont.

1st Monday in Sept. Labor Day.

September. Primary Election Day: In Nevada, Wisconsin, First Tuesday.

Sept. 9. Admission Day: In California.

September 12. "Old Defenders' Day: In Baltimore, Md.

October 12. Columbus Day: In Alabama, Arizona, Ark., Calif., Colo., Conn., Del., Idaho, Ill., Ind., Kansas, Ky., Maryland, Mass., Mich., Mo., Montana, Nebraska, Nevada, New Hampshire, N. J., New Mexico, N. Y., Ohio, Okla., Oregon, Penn., Puerto Rico, R. I., Texas, Vt., Wash., West Virginia.

October 31. Admission Day: In Nevada.

Nov. 1. All Saints' Day: In Louisiana.

November. General Election Day: In Alabama, Alaska, Arizona, California, Colorado, Delaware, Florida, Idaho, Illinois, Indiana, Iowa, Louisiana, Maryland, Michigan, Minnesota, Missouri, Montana, Nevada, New Hampshire, New Jersey, New Mexico, New York, North Carolina, North Dakota, Ohio (from 12 M. to 5.30 P. M. only), Oklahoma, Oregon, Pennsylvania, Porto Rico, Rhode Island, South Carolina, South Dakota, Tennessee, Texas, Virginia, West Virginia, Washington, Wisconsin and Wyoming, in the years when elections are held therein. First Tuesday after First Monday.

November. Thanksgiving Day: (usually the last Thursday in November): Is observed in all the States, and in the District of Columbia, Puerto Rico, Hawaii and Alaska.

December 25. Christmas Day.

There are no statutory holidays in Mississippi, but by Common consent the Fourth of July, Thanksgiving and Christmas are observed. In New Mexico, Washington's Birthday, Decoration Day, Labor Day, Flag Day (June 14), and Arbor Day are holidays, when so designated by the Governor. In South Carolina, Thursday of Fair Week is a legal holiday.

Arbor Day is observed by the States on different days, usually in the Spring; in Georgia, in December. The dates in the same States often vary from year to year by proclamation.


Mother's Day is observed on the second Sunday in May.

Father's Day is observed on the third Sunday in June.

Saturday Afternoon is a holiday in many of the States and Cities and in the District of Columbia. Sundays are statutory holidays in Canada.

When a Legal Holiday falls on a Sunday, the following day is generally observed.

UNIVERSITY OF ILLINOIS-URBANA
917.73AM31 C001 V027
AMERICAN AERIAL COUNTY HISTORY SERIES C



3 0112 025337368