


- Informative
- Historical
- Pictorial
- Review of



Livingston County



ILLINOIS HISTORICAL SURVEY

THE AMERICAN AERIAL COUNTY HISTORY SERIES

This is

Livingston County, Illinois

An Up-To-Date Historical Narrative with County and
Township Maps and Many Unique Aerial Photo-
graphs of Cities, Towns, Villages and Farmsteads

By

JOHN DRURY

*Author Old Illinois Houses, Historic Midwest Houses,
Midwest Heritage, etc., and member of American
Association for State and Local History*

1955

PUBLISHED BY

THE LOREE COMPANY

3094 Milwaukee Avenue

Chicago 18, Illinois

COPYRIGHT 1955 BY THE LOREE CO. ALL RIGHTS RESERVED. PRINTED IN U.S.A.

The American Aerial County History Series

Illinois, No. 29

Counties already published for Illinois:

Macon	Menard	Stevenson
Fulton	Iroquois	Peoria
Champaign	Hancock	
Vermilion	Schuyler	
Tazewell	Stark	
Pike	Knox	
McDonough	Adams	
Logan	Bureau	
De Witt	Mercer	
Cass	Woodford	
Brown	Henry	
Mason	Kankakee	
Piatt	Will	

Counties already published
for Indiana:

Newton

Counties already published
for Iowa:

Washington
Johnson

Printed in offset lithography
by The Loree Company,
Chicago, Illinois, 1955

ACKNOWLEDGMENTS

This is the twenty-ninth of a series of new-style county histories which will include all of the 102 counties of Illinois, and, ultimately, all of the 3,103 counties of the United States. The project, specializing in low-altitude aerial photographs of cities, towns, villages and farmsteads and with brief historical narratives added, is known as The American Aerial County History Series. For a list of already-published volumes in Illinois, see back of title page of this book. Each of the volumes is being written by John Drury, author of *Old Illinois Houses*, *Historic Midwest Houses*, *Midwest Heritage*, etc., and member of the American Association for State and Local History and the Illinois State Historical Society.

In the preparation of this work on Livingston County, Illinois, the writer and publisher hereby acknowledge their gratitude, for advice and assistance generously given them, to Mr. Joseph C. Wolf and Mrs. Ellen Chase of the Newberry Library, Chicago; to Mr. Herbert H. Hewitt, Mrs. Roberta Sutton and Miss Winifred Baum, all of the Chicago Public Library, Chicago; and to various librarians, public officials, business executives and private citizens of the city of Pontiac and the county of Livingston, Illinois. The author also wishes to express special acknowledgments to his wife, Marion Neville Drury, for research, editorial and proof-reading assistance.

Grateful appreciation is also shown here to officials of the Bureau of Public Roads of the United States Department of Commerce and to officials of the Department of Public Roads & Planning of the State of Illinois (in particular to those in charge of that department's Bureau of Research and Planning in the Highway Department), for permission to use the Livingston County maps included in this book.

Sources used by the author in preparing this volume were: *The History of Livingston County, Illinois*, by O. F. Pearre, W. H. Perrin, H. H. Hill and A. A. Graham (published by Wm. Le Baron, Jr., & Company, Chicago, 1878); *Inventory of the County Archives of Illinois, No. 53, Livingston County* (The Historical Records Survey, Chicago, 1940); *Illinois: A Descriptive and Historical Guide*, The American Guide Series (A. C. McClurg & Company, Chicago, 1939); *County and City Data Book, 1952* (United States Bureau of the Census, Washington, 1952); *The Editor and Publisher Market Guide for 1955* (The Editor and Publisher Company, New York, 1955); and *The Rand McNally Commercial Atlas for 1955* (Rand McNally Company, 1955).

TABLE OF CONTENTS

MAP OF LIVINGSTON COUNTY VI
STORY OF LIVINGSTON COUNTY 1
CITY OF PONTIAC 15
Amity Township (Cornell) 19
Avoca Township (McDowell, Lodemia) 43
Belle Prairie Township 65
Broughton Township (Emington, Campus) 79
Charlotte Township (Charlotte)103
Chatsworth (Chatsworth, Cereal)121
Dwight Township (Dwight)143
Eppards Point Township (Ocoya)169
Esmen Township (Rowe)195
Fayette Township (Strawn)215
Forrest Township (Forrest, Risk)229
Germanville Township257
Indian Grove Township (Fairbury)269
Long Point Township (Long Point)293
Nebraska Township (Flanagan)315
Nevada Township (Sunbury, Nevada)345
Newton Township (Manville, Missal, Smithdale)363
Odell Township (Odell, Cayuga)387
Owego Township (Swygert, Rugby)409
Pike Township431
Pleasant Ridge Township (Wing)453
Pontiac Township (Pontiac)471
Reading Township (South Streater, Ancona, Reading, Munster)517
Rooks Creek Township (Graymount)545
Round Grove Township (Campus, Reddick, Cardiff, Blair)571
Saunemin Township (Saunemin, Eyler, Scovel)595
Sullivan Township (Cullom, Griswold)623
Sunbury Township (Blackstone, Budd)647
Union Township (Emington, Loretto)667
Waldo Township (Waldo)689

STORY OF LIVINGSTON COUNTY

.

STORY OF LIVINGSTON COUNTY, ILLINOIS

If Livingston County has long been the locale of famed reform institutions, among the more prominent of which are the Pontiac branch of the Illinois state penitentiary, the State Reformatory for Women and the Keeley Institute (for the treatment of alcoholism), yet it must not be forgotten that the county is today, and has been for many years past, one of the leading agricultural localities of the Prairie State. Situated in the northeast quarter of Illinois and now the state's fourth largest county, Livingston produced farm products (crops, livestock, poultry, dairy products) amounting to \$31,522,000 in 1949 (when such figures were last obtained by the federal census), whereas about the same time its manufactured articles, goods and materials amounted to only \$3,573,000. At the same period, 32.5 per cent of its total employed persons were engaged in agriculture, while 13.5 per cent were engaged in manufacturing.

In addition to being the site of the world-famous institution founded by Dr. Leslie E. Keeley, originator of a cure for alcoholic, drug and cigarette habits, Livingston County is the place where another noted reformer, Dr. Francis E. Townsend, first saw the light of day, his birthplace having been a few miles from the city of Fairbury. But Livingston County has produced men of note in other fields, too, one such being Frank L. Smith, an outstanding leader of the Republican party in Illinois and for many years chairman of the Illinois Commerce Commission.

Referring back to Livingston's historic past, first settlers of the county witnessed in their midst some of the Indian missionary work of the Reverend Jesse Walker, pioneer minister known in Illinois annals as the "Daniel Boone of Methodism." Another Illinois historical personage associated with Livingston County is Jesse W. Fell, early land developer, founder of towns, friend of Lincoln's and great-grandfather of Adlai E. Stevenson II, candidate for President of the United States in 1952. Although not a resident of the county, Jesse Fell pioneered in the development of the county's seat of justice and principal city, Pontiac.

And some local historians tell us that both Abraham Lincoln and Stephen A. Douglas often appeared in Pontiac in connection with legal cases. Of interest, too, is the fact that a future king of England, Edward VII, once went hunting on the prairies of Livingston County, holding at that time the title of Prince of Wales. Still another historical personage associated with the county is Octave Chanute, pioneer in American aviation. He was one of the founders of the present city of Fairbury.

INDIAN OCCUPATION

When the first American settlers came to the prairie region that now is Liv-

Livingston County, they found it occupied by several villages of the Kickapoo tribe of Indians. This tribe, joined at an earlier date by the Pottawatomies, had replaced in the area the large and widely-scattered Illini tribe, from which the name "Illinois" is derived. After the Pottawatomies left the Livingston County area and moved to the Fox River countryside, the Kickapoos settled down in the region of the present county and pursued a quiet, peaceful life, fishing on the Vermilion River, hunting in the woods, cultivating corn, beans, potatoes and tobacco on the rich prairie soil.

It was about 1830 when the Kickapoos built a large council house just south of the present town of Chatsworth, in the southeast corner of the county. Soon a village of wigwams grew up about the council house and in time it came to be known as Kickapoo Grove. In its prime, the village contained more than 600 men, women and children of the Kickapoo tribe. This village was still in existence when Martin Darnell, one of the county's early settlers, arrived in the vicinity.

FATHER WALKER'S MISSION

Darnell, as well as other early settlers, found the Kickapoos a peaceful, friendly people, inclined to keep to themselves. A pioneer character who came among the Indians of Kickapoo Grove was the Reverend Jesse Walker, familiarly known on the frontier as "Father" Walker. An itinerant preacher of the Methodist faith, Father Walker established a mission at the Livingston County village of Kickapoos, ordaining one of their number as a resident minister. For a prayer book, Father Walker used a board on which he traced symbols or characters understandable to the Indians. After preaching among the Indians of northern Illinois for many years, the Reverend Mr. Walker died at Des Plaines in 1835.

BLACK HAWK WAR

With the outbreak of the Black Hawk War in 1832, what few settlers were living in the area of future Livingston County became apprehensive as to the attitude of the Indians at Kickapoo Grove; would they join Chief Black Hawk or not? A delegation of settlers was quickly formed, headed by Franklin Oliver, and a visit was made to the camp of the Kickapoos. Among other early residents in the delegation were Martin Darnell, William Popejoy, Abner Johnson, Uriah Blue, Isaac Jordon, John Hanneman and William McDowell and his five sons.

When the whites arrived at the Kickapoo council house, they were courteously received by the Indian chiefs and told they would not be harmed. The Kickapoos, they were told further, had refused to join Black Hawk in his war against the whites; they would remain peaceful. Despite this assurance, however, members of the delegation were still doubtful. On leaving the Indians at Kickapoo Grove, they held a meeting in the log cabin home of William McDowell, in what is now Avoca Township, and decided to gather up their families and return to Indiana, the state from which most of them came.

Thus it was that seven families of the Avoca settlement, numbering about thirty persons, departed from the Vermilion River area in ox-drawn wagons and slowly made their way back to Indiana. At the end of the Black Hawk war some months later, however, they returned to their claims in future Livingston County. With the war over, all Indian tribes, including the Kickapoos of the Vermilion River countryside, were removed from Illinois and established on reservations west of the Mississippi River. Thereafter, Illinois saw a great inrush of white settlers.

FIRST SETTLERS

As we have indicated, there were a few brave pioneers who ventured into the Livingston County area while it was still occupied by Indians; while it, and all of upper Illinois, was still claimed by Chief Black Hawk and some of his confederates. Recorded as the first white men to settle in what is now Livingston County are Valentine M. Darnell, Frederick Rook and Isaac Jordan. All of them came with their families in the fall of 1829 and settled in what later became Belle Prairie, Avoca and Rooks Creek townships.

A year later, these first settlers were joined by Garret M. Blue and Andrew McMillan, both of whom located on Rooks Creek, and by Jacob Moon, who built a cabin for himself and family at what later became known as Moon's Point. All of these earliest homeseekers experienced the hardships and privations of the Winter of the Deep Snow, as the unforgettable winter of 1830-1831 is often called by Illinois historians.

Then, in the early spring of 1832, which was just before the outbreak of the Black Hawk War, there arrived in the region William McDowell with his five sons and two daughters, and this family settled in present Avoca Township. About the same time there came Franklin Oliver, William Popejoy and John Hanneman, all of whom built cabins near the McDowell habitation on the Little Vermilion River.

After the Black Hawk War of 1832, an inrush of Easterners poured into northern Illinois. Among those who came to the Livingston County area in 1833 were Dr. John Davis (the county's first physician), Daniel Rockwood, Henry, E. F., and James Weed, John Recob, John Johnson, the Murray family, Squire Hayes, John Chew, Daniel Barackman, John Downey and Joseph Reynolds and his brothers.

ORGANIZATION OF COUNTY

As more and more settlers arrived and took up claims on either side of the Vermilion River and along some of the area's creeks, a movement was started looking to the formation of a new county. At that time the region now composing Livingston County was partly in La Salle and partly in McLean counties. By the end of 1836 it was felt there were enough citizens in the region to form a new county.

Accordingly, a committee was formed to prepare a petition to the Illinois

state legislature calling for the creation of a new county. One member of this committee was Jesse Fell, who, although a resident of Bloomington in McLean County, felt that the settlers in the north portion of McLean were entitled to a county of their own. After enough signatures were obtained on the petition, it was presented to the state legislature at Vandalia (then the state capital). There followed the passage of an "Act to establish the County of Livingston." It was dated February 27, 1837. The act was signed shortly afterwards by Governor Joseph Duncan. At that time the new county had a population of 450 inhabitants.

EDWARD LIVINGSTON

It was at the suggestion of Jesse Fell that the new county was named after Edward Livingston, celebrated American jurist, statesman and brother of Robert R. Livingston, who also was a celebrated statesman. The last-named is best known for his negotiation of the great Louisiana Purchase of 1803—an acquisition embracing almost all of the vast region west of the Mississippi River.

Member of an old, wealthy, distinguished New York family and a lawyer by profession, Edward Livingston was elected mayor of New York city in 1803. Later he moved to New Orleans and became a member of the Louisiana legislature. In this capacity, he prepared a new code of criminal law which has since become known in America and Europe as the "Livingston Code."

At a still later period he served as Secretary of State in the cabinet of President Andrew Jackson. From 1833 to 1835 Livingston was minister plenipotentiary to France. He died in New York state in 1836—one year before Livingston County, in Illinois, was established.

FIRST COUNTY OFFICERS

When the legislative act creating Livingston County was passed on February 27, 1837, it called for a special election of county officers to be held on May 8, 1837, at the house of Andrew McMillan. At that time McMillan's "house" was a log cabin near Rooks Creek, just west of the future site of Pontiac city.

Apparently the election was held as required by law, for on May 18, 1837, we find the County Commissioners' Court (as the ruling body of a county was then called) holding its first official session in the log cabin home of Andrew McMillan. The county's first commissioners were Jonathan Moore, Daniel Rockwood and Robert Breckenridge. They appointed Abram W. Beard as the county's first clerk, and John Recob as the county's first treasurer. Joseph Reynolds was elected first sheriff.

No record is available showing that a recorder, surveyor or coroner had been selected at that first special election. But at the county's first regular election, held August 29, 1838, we find that James S. Munson won the post of recorder; Isaac Whitaker, that of surveyor; and Simeon Mead, that of coroner. At this election,

also, three new commissioners were elected to the County Court: Uriah Springer, Albert Moon and William Popejoy.

FOUNDING OF PONTIAC

Another provision of the Livingston County enabling act was that three commissioners from outside the new county were to be appointed by the legislature to select a suitable county seat. The three named for this purpose were James Piatt, of Macon County; William B. Peck, of Will County; and Thompson S. Flint, of Tazewell County.

The commissioners were ordered to meet "in the house of Andrew McMillan on the first Monday of June next and proceed to select a proper site provided that it shall be located on public land if a proper site on such land can be found." If a "proper" site could only be found on land owned by an individual, however, the owner was required to donate a twenty-acre tract on which public buildings could be built, or, in lieu of this, to contribute at least \$3,000 for the erection of public buildings.

When the locating commissioners later made their report to the County Commissioners' Court, it was found they had chosen a site in the center of the county on land owned by three early settlers, Henry Weed, Lucius W. Young and Seth M. Young. Here, the three settlers laid out a townsite. They not only agreed to contribute \$3,000 to the county for public buildings, but they offered to donate 200 square feet of ground for a public square and one acre for the location of a jail and "stray pen." They also promised to build a bridge across the Vermilion River here within two years.

When their offer was accepted, the donors posted a \$5,000 bond signed by C. H. Perry, first county merchant; James McKee, owner of water privileges at Pontiac; and Jesse Fell, land developer. The donors then deeded the land for a public square to the county on July 27, 1837, and thus was the city of Pontiac born. It was named, at the suggestion of Jesse Fell, after the great Indian chief, Pontiac.

POSTMASTER GARNER

Although Cornelius W. Reynolds was Pontiac's first postmaster, it was the city's second, Jerome Garner, who lived longest in the memories of old-time county residents. And that was because of his stovepipe hat. In *Inventory of the County Archives of Illinois, Livingston County, No. 53*, we find this account of him: "It is told of Garner that, upon receiving his appointment, he purchased a bell-crowned, stovepipe hat in which he kept all mail that arrived at Pontiac."

The account continues: "He was a confirmed fisherman, and when a citizen expected a letter or desired to mail one, he would betake himself up and down the Vermilion until he found the official, who would solemnly remove his hat, perform

the duties of his office, and resume fishing with his private postoffice back in its accustomed place."

FIRST COURTHOUSE

In the beginning, the County Commissioners' Court held its official sessions in private homes in and near the new town of Pontiac. One of these homes, as we have seen, was that of Andrew MacMillan. Another was the log dwelling place of Pontiac's first settler, John Foster, who afterwards became familiarly known as "Uncle Johnny" Foster. He was the builder of Pontiac's first hotel. He was also the builder of Livingston County's first courthouse.

This building was not completed until 1842. For constructing it, John Foster received \$800. It was a two-story frame edifice, painted white and located in the center of the public square. At a later date a tower was added. The Circuit Court held sessions on the first floor, and various county officers transacted their business on the second floor. This courthouse served the county until 1856, when a new structure was built.

LAWYER LINCOLN IN PONTIAC

From *Historical Encyclopedia of Illinois and History of Livingston County*, written by Christopher C. Strawn and others (Munsell Publishing Company, Chicago, 1909), we learn that Abraham Lincoln was one of the attorneys in Livingston County's first trial by jury. Quoting Judge W. G. McDowell, historian of the old settlers' society, the account says that "the first regular term of the circuit court was held in the spring of 1840, in the Weed log house, and the jury held its deliberations on a lot of saw-logs which lay on the banks of the river."

The account continues: "The first trial by jury in the circuit court was between Isaac Wilson and Nathan Popejoy, in which Abraham Lincoln and Stephen A. Douglas were attorneys, after which they spoke on political issues of the day. . . They spoke in the street, or rather open prairie, from the top of a dry-goods box. Judge David Davis of Bloomington was also there as one of the prominent attorneys. The judge and all attorneys came across the country from Springfield and Bloomington in buggies and on horse-back."

Another local historical work, *The History of Livingston County, Illinois*, by O. F. Pearre and others (Wm. Le Baron, Jr., & Company, Chicago, 1878), tells us that "Uncle Johnny" Foster, first innkeeper of Pontiac, often entertained the visiting judge and attorneys during "court week" in the county seat. This volume says: "Foster, on these occasions, entertained Douglas, Lincoln, and other distinguished lawyers, for the attorneys followed the judge from county to county."

The Pearre volume says further: "Lincoln, during one term of court, paid his hotel bill by attending to a suit in which Foster, as constable, was concerned in the replevin of some goods taken on execution. Lincoln gained the case, and

Uncle John formed a high opinion of his new boarder. Foster's recollections of these early days are vivid and interesting."

DWIGHT IS BORN

It was on January 30, 1854, that final details on the laying out of the town of Dwight were completed. The town was established by Richard P. Morgan, Jr., on land owned by Morgan and several others, among them Jesse W. Fell. At that time Morgan was one of the assistant construction engineers of the Chicago & Alton Railroad, then being built and not completed to the new townsite of Dwight until the following July.

The new town was named after Henry Dwight, a New York capitalist who furnished much of the cash for the construction of the Chicago & Alton Railroad between Joliet and Bloomington. After the Alton "steam road" was built through it, Dwight, quickly expanded as a commercial and shipping center. Here, later, were built the Keeley Institute, State Reformatory for Women and the Veterans' Administration Facility Building. Today, Dwight has a population of 2,843.

FIRST RAILROAD

An important factor in the development of Livingston County was the building of railroads through it in the middle and late 1850's. First "steam road" to be constructed in the county was the Chicago & Mississippi, which now is part of the Chicago & Alton Railroad. It was completed to Dwight on July 4, 1854. A few years later the Illinois Central Railroad was built through the county, to be followed by the Toledo, Peoria & Warsaw Railroad.

ODELL LAID OUT

Another early "railroad town" of the county besides Dwight is the village of Odell, which today has a population of 908. It was laid out on the Chicago & Mississippi Railroad in 1855 by William H. Odell, Henry A. Gardner and S. S. Morgan. Two years later there arrived here, with his family, A. A. Streator, who built Odell's first hotel and who became a popular innkeeper. He was later elected a Justice of the Peace.

SECOND COURTHOUSE BUILT

After the coming of the railroads, Livingston County grew rapidly in population, and, as a consequence, its county business increased to an unprecedented degree. A newer, and larger, courthouse soon was needed. Thus it came about that, on December 6, 1856, citizens witnessed the completion of the county's second courthouse on the public square. It was built at a cost of \$14,000. The new building was constructed of brick and stood two stories high. It served the county until

1874 when it was almost completely destroyed by fire, a blaze which also destroyed the Union Block and the Phoenix Hotel adjacent to it. A new courthouse, the county's third (and present), was completed in 1876.

OCTAVE CHANUTE LAYS OUT FAIRBURY

It was none other than Octave Chanuté, later to become famous as an aviation pioneer, who laid out the city of Fairbury in 1857. His associate in the project was Caleb L. Patton. At that time Chanuté was one of the civil engineers of the Peoria & Oquawka Railroad, then being built through the county.

Originally, Patton owned all of the land on which Fairbury was laid out, but he gave half of the town lots to Chanuté in return for the latter's help in getting the railroad to build a station at this point. It was Chanuté who planned the town and gave a name to it. Today, Fairbury has a population of 2,300. It was after Octave Chanuté that Chanuté Field, at Rantoul, Illinois, and Chanuté city, in Kansas, were named.

A FUTURE KING GOES HUNTING

An outstanding event in the history of Livingston County was the occasion when, in 1860, the then young Prince of Wales, eldest son of Queen Victoria of England, visited the county and went hunting on its prairies. While en route from Chicago to St. Louis, the nineteen-year-old Prince stopped at Dwight and was the house guest, for three or four days, of James C. Spencer, pioneer railroad builder. During his visit the young Prince and others of his hunting party bagged more than two hundred prairie chickens. The royal guest also planted an elm tree on Spencer's farm. It was in 1901 that he became Edward VII of England, reigning until his death in 1910. His son was George V.

THE CIVIL WAR

When President Lincoln sounded his call for 75,000 volunteers at the outbreak of the Civil War in 1861, Livingston County responded quickly with more than its quota of men and money for the Union cause. We are told that the county "sent into the Union Army a total of 1,444 soldiers who, through the years of conflict, took part in most of the famous battles." An imposing monument to men of the county who fell in the Civil War was erected on the public square in 1903 and dedicated by President Theodore Roosevelt.

DR. KEELEY AND THE KEELEY INSTITUTE

Generally regarded as the most famous of Livingston County institutions is the Keeley Institute, an establishment for the cure of alcoholism. It was founded at Dwight in 1879 by Dr. Leslie E. Keeley, a pioneer physician of the town. He

based his cure on the premise that chronic drunkenness "is a disease of the nerve cells, and must be treated as such." More than 400,000 patients from all parts of the world were cured of alcoholism at the Keeley Institute since it was founded in 1879.

LEADING CORN PRODUCING COUNTY

"At one time," says the Livingston County volume of the *Inventory of County Archives of Illinois*, "Livingston was the greatest corn producing county in Illinois. In 1907, not a particularly good year for corn because of frost and too heavy rainfall, the corn yield was 12,000,000 bushels; besides the corn used for home consumption, there was more of the cereal shipped out of Livingston County in that year than the amount raised in the states and territories of Maine, New Hampshire, Vermont, Massachusetts, Rhode Island, Connecticut, North Dakota, Montana, Wyoming, Idaho, Washington, Oregon, Utah, New Mexico, Arizona and California."

FRANK L. SMITH, POLITICAL LEADER

Perhaps the most prominent citizen of Livingston County during the 1920's, or when Harding and Coolidge served successively as the nation's chief executives, was Frank L. Smith, farmer, banker and leader of the Republican party in Illinois. He came to the climax of his public career in 1926 when he was elected to the United States Senate, but was not seated in that office.

A native of Dwight, where he was born on November 24, 1867, Frank Leslie Smith was educated in the public schools of the town, and, after his marriage to Erminie Ahern in 1893, became a farmer and banker. He was appointed collector of internal revenue for the Springfield district in 1908 and served in that capacity until 1912.

In 1918 he became chairman of the Republican state committee. In that same year he was elected to Congress and served in that body until 1921. Afterwards, Smith was appointed chairman of the Illinois Commerce Commission, a position he held until 1926. During this time, also, he served as chairman of the Republican State Central Committee. During the length of his public career Smith was a delegate to eight National Republican Conventions. His last political campaign was in 1930, when he sought the office of congressman-at-large for Illinois.

STATE REFORMATORY FOR WOMEN

Another outstanding Livingston County institution is the State Reformatory for Women, located on a 160-acre tract of landscaped ground about two miles south of Dwight. It was created by legislative action on June 30, 1927, and \$300,000 was appropriated for its initial establishment. The buildings of the institution were completed in 1930.

Now under the control of the State Department of Public Welfare, this women's penal institution is regarded as one of the most modern in America. Here are eight limestone buildings, of the Normandy cottage type, which house such departments as a clinic, a hospital, a recreation center, an administration office, and facilities for educational and vocational instruction. The policy of the institution is to rehabilitate as well as confine inmates.

DR. TOWNSEND AND THE TOWNSEND PLAN

A native son of Livingston County who became a national figure during the depression years of the 1930's was Dr. Francis E. Townsend, originator of the famous Townsend Plan. He was born in 1867 on a farm near the present city of Fairbury, in Indian Grove Township. In his unique plan, Dr. Townsend advocated pensions of \$200 a month for unemployed persons over sixty years of age. Several state legislatures, including those of Arizona, California, Nevada and Wyoming, favored the plan and urged Congress to adopt it. At that time, Dr. Townsend was a resident of California.

THE PONTIAC BRANCH

Although it was founded as a reform school for boys as long ago as 1867, the Pontiac branch of the Illinois state penitentiary system was not established until 1933. Today, this branch occupies twenty-six handsome buildings on a twenty-acre tract of landscaped ground within the bounds of Pontiac city. More than 2,000 inmates are housed in these buildings. When founded in 1867, it was known as the "State Reform School." Then, in 1891, it was reorganized and the age admission raised to twenty-one years. It continued to operate as a reformatory until 1933.

LIVINGSTON COUNTY TODAY

On the basis of the latest published United States census returns, a statistical profile may be drawn of Livingston County as it was in 1950, or in mid-twentieth century. This will show that the county then had a total population of 37,809, a figure which placed it 734th in population rank among the 3,103 counties of the United States.

The county's seat of justice and largest city, Pontiac, had a population of 8,990. Its next largest city, Dwight, had a population of 2,843—an increase of 13.8 per cent over its 1940 population. The institutional population (inmates of homes for dependent or delinquent children, prisons, etc.) of Livingston County in 1950 was given as 1,740.

Having a land area of 1,043 square miles (it is the fourth largest county in Illinois), Livingston's density of population in 1950 was 36 inhabitants per square mile. In regard to its total population, 13,030 were found to be rural non-farm dwell-

lers (residents of towns, villages and country places), 12,894 were rural farm dwellers, and 11,885 were urban dwellers (mostly residents of Pontiac and Dwight).

There were 3,789 infants under five years of age, 4,220 persons sixty-five years old and over, and the median age of the county was given as 31.1 years. Also, there were 2,470 residents temporarily living in some other county of the United States or abroad during 1950. In that same year, too, there were 24,387 potential voters (persons twenty-one years old and over).

With respect to vital statistics, the county in 1950 had 772 live births, 408 deaths (including 12 infants), and 303 marriages.

There were 9,575 families in the county then (two or more persons related by marriage or blood). The median income of all of these families was given as \$3,146. More than 24 per cent of these families had incomes of less than \$2,000, while 20.1 per cent had incomes of \$5,000 or more.

Under the heading of education, it was found that the county contained 6,140 young persons between the ages of seven and seventeen years (school age). Within this group were 3,950 between the ages of seven and thirteen years (primary school age), and 95.0 per cent of these were enrolled in primary schools. Also within the over-all group were 1,660 young persons between the ages of fourteen and seventeen (high school age), and 83.8 per cent of these were enrolled in high schools. Of all persons in the county twenty-five years old and over, it was found that the median number of school years they completed was 8.9. Slightly more than 5 per cent completed less than five grades, while 31.2 per cent completed high school or more.

In reference to labor, Livingston County in 1950 had a potential labor force (persons fourteen years old and over) of 28,589. Actually employed, however, were 13,883, of which 73.5 per cent were males and 22.2 per cent females. As we explained in the beginning, Livingston is a leading Illinois agricultural county. The largest number of those employed in 1950 were engaged in agriculture, the figure being 4,417. The census figures showed further that 2,271 were engaged in wholesale and retail trade, 1,838 in manufacturing, 1,166 in professional and related services, 822 in construction, 801 in transportation, communication and other public utilities, 699 in business and personal services, 264 in finance, insurance and real estate, and 51 in mining. The labor figures are summed up by showing that 32.5 per cent of the county's total employed were engaged in agriculture, while 13.5 per cent were engaged in manufacturing.

In the field of housing, the county in 1950 had a total of 11,367 dwelling units (in 1940 it had 10,257). The median number of rooms per unit was given as 5.9. More than 82 per cent were one-dwelling unit detached structures (including occupied trailers), 9.2 per cent were built in 1940 or later, and 61.4 per cent had hot running water with private toilet and bath. Also, 56.5 per cent were owner-occupied, 61.8 per cent had central heating, 89.5 per cent had mechanical refrigerators, and 97.4 per cent had radios. There were 7,710 houses classified as non-

farm dwelling units. The median value of these was given as \$6,018. The median gross monthly rent of renter-occupied dwellings was given as \$47.41.

In 1948, when the last business census was taken, Livingston County had a total of 537 retail stores, which employed 1,589 persons, and which grossed \$31,753,000 in sales. The largest group of retail establishments were food stores, which numbered 113 and which grossed \$6,542,000 in sales. Next largest were eating and drinking places, which numbered 90 and which grossed \$2,526,000 in sales. There were 100 wholesale establishments in the county in 1948, and these employed 331 persons and grossed \$31,617,000 in sales. According to the manufacturing census for 1947, there were 35 manufacturing plants in the county then. These employed 1,127 persons and produced goods, articles, materials, etc., in the amount of \$3,573,000.

It is in agriculture, however, that Livingston County leads. In 1950 it had a total of 3,286 farms, of which 3,181 were classified as commercial farms. The figures showed further that 58.0 per cent of all farms were operated by tenants. The average value of land and buildings per farm for all farms was given as \$51,177. In 1949, when such figures were last obtained, the value of all farm products sold (crops, livestock, poultry, dairy products) was given as \$31,522,000. Farm expenditures that same year amounted to \$2,777,000 for livestock and poultry feed, and \$948,000 for hired labor.

PONTIAC CITY



CITY OF PONTIAC

Seat of justice and largest city of Livingston County is Pontiac, located on the Vermilion River in the geographical center of the county. As the story of Livingston County is largely the story of Pontiac, details of the city's past will be found in the opening historical narrative of this book.

Although the corporate population of Pontiac is 8,990, it is the center of a retail trading area estimated at more than 40,000. Within the boundaries of the city is located the Pontiac branch of the Illinois state penitentiary system. It occupies twenty-six buildings on a twenty-acre tract of landscaped ground and houses more than 2,000 inmates. Just west of Pontiac may be found the Chief City Airport.

On the courthouse lawn in Pontiac may be found a stone memorial to the celebrated Indian chief after whom the city is named. Here, also, stands the Soldiers' and Sailors' Monument, memorializing men of the county who fell in the Civil War. The city's central business district contains branches of such national chain stores as J. C. Penny Company, Kroger, A & P, National Tea, Montgomery Ward & Company and Sears Roebuck & Company.

Among leading manufacturing plants within the city are the Fashion-Hilt Shoe Company, the Johnson Press Company, the Brockton Heel Company and the Morton Printing Company. The city has two banks which, in 1954, had savings deposits totaling \$624,936.41. Only newspaper of the county seat is the Leader, which in 1954 had a circulation of 4,770.

Located ninety-two miles southwest of Chicago in the midst of a rich farming area, Pontiac is served by the Illinois Central, the Gulf, Mobile & Ohio, and the Wabash railroads, as well as by US 66 and state highways 116 and 23. This city is the only community of Pontiac Township (see "Pontiac Township"), which in 1950 had a total population of 9,906. Parts of the township were annexed to Pontiac city in 1942 and 1946.

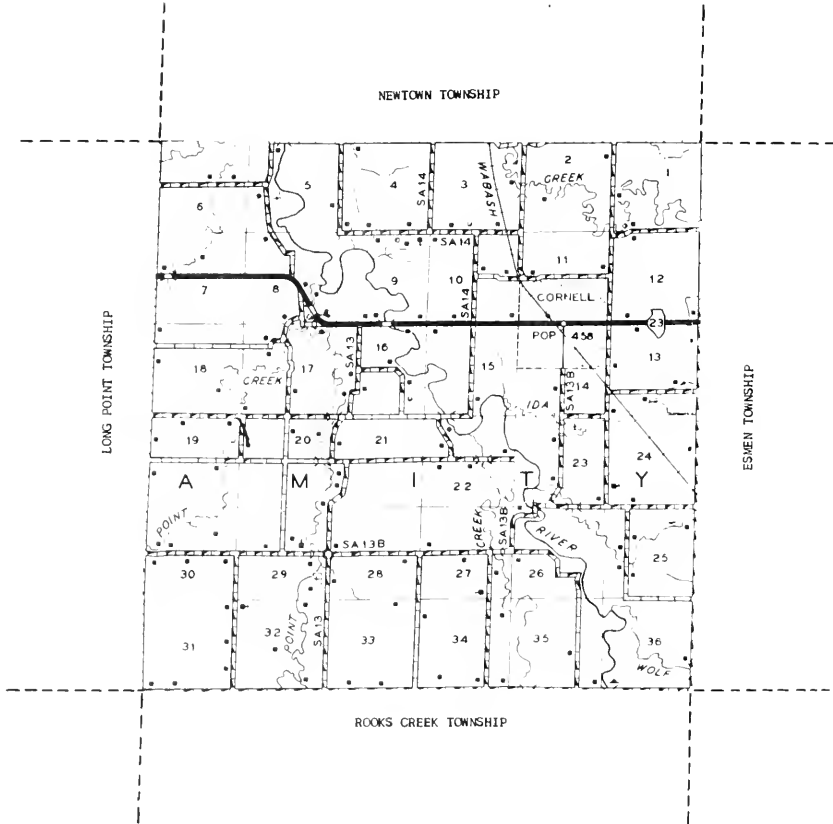
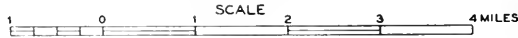
AMITY TOWNSHIP

CORNELL

AMITY TOWNSHIP
GENERAL HIGHWAY MAP

PREPARED BY THE
BUREAU OF RESEARCH AND PLANNING
DIVISION OF HIGHWAYS
DEPARTMENT OF PUBLIC WORKS & BUILDINGS
IN COOPERATION WITH THE
U.S. DEPARTMENT OF COMMERCE
BUREAU OF PUBLIC ROADS

REVISIONS
SEE COUNTY
MAP
FOR DATES
OF REVISIONS
ON ROAD TYPE
AND CULTURAL
FEATURES.





CORNELL

Northwest of Pontiac city, and not far from the Vermilion River, lies the early "railroad town" of Cornell, which today has a population of 458. The town has a number of retail stores, service establishments and a postoffice. It is located on the Wabash Railroad and on State 23. Cornell was platted in 1871 by Walter B. Cornell. In that year the Wabash Railroad was built through the area. Another who aided in the development of Cornell was Willard D. Blake. Today, Cornell is the only community in Amity Township, which has a total population of 931. First settlers of the township were Thomas N. Reynolds, Samuel K. Reynolds and E. Breckinridge, all of whom came here in 1833 from Ohio.



BAPTIST CHURCH

Cornell



FIRST METHODIST CHURCH

Cornell



ASSEMBLY OF GOD CHURCH
Rev. Cunningham



METHODIST NIGH CHAPEL CHURCH & CEMETERY
Rev. Milo Smith Rt. 1 Pontiac



COLUMBIA SCH. OL.
Flanagan

Rt. 1
1 acre



PHILL HIGH SCH. OL.
Cornell



PH. OL.
Cornell



OLD HILLY SCH. OL.
Pontiac New Home of Earl Nelson

Rt. 1



CHARLES IDE

General Insurance

CORNELL, ILLINOIS



ADMIT, MRS. LOUISE
Pontiac Elmer Durre Mgr.

Rt. 1
150 acres



BARTON PRISCILLA MRS.
Cornell Barton George Opr.

Rt. 1
95 acres



BAYLES EARL MRS. Mrs. R. D. Cays Rt. 1
Manville 5 acres



BOEHMAN MELVIN Rt. 1
Manville 7 acres



BEAMAN LOUIS ESTATE Rt. 1
Manville Mgr. Cashmer, Clifford C. Tenant House



BRADLEY RUSSELL Rt. 1
Manville 120 acres



BEAMAN LOUIS ESTATE Rt. 1
Manville Mgr. Cashmer, Clifford C. 267 acres



CAGLEY ORVILLE W. Rt. 1
Manville 1/2 acre



BEMAN WILLIAM
Cornell 15 acres



CATHMER ARTHUR W. Rt. 1
Manville 207 acres



J. F. HENRY CARSTEN
Pontiac Noble Alcock Mgr. Rt. 1
160 acres



COLE MINNIE
Streator Shoemaker W. T. Operator Rt. 2




CARSTEN HENRY
Pontiac Mgr. Zehr Donald Rt. 1
200 acres



COLE MINNIE
Streator Shoemaker W. T. Tenant Rt. 2
160 acres



CARLON JOHN
Pontiac Mgr. Cox, Edward Rt. 1
160 acres



WIGAN, M. JENNA
Cornell Vincent Corrigan Rt. 1



CASIDY GEORGE
Cornell Rt. 1
80 acres



CULLEN MRS. BERTHA
Pontiac Opr. Brashear, Paul Rt. 1
80 acres



CROCKER ESTATE
Pontiac Eugene L. Rapp Mgr.

Rt. 1
80 acres



DONZE PETER
Cornell

Rt.
91 acres



DARGAN DR C. M
Flanagan Mgr. Richardson, Cecil

Rt. 1
240 acres



DRUMMET WALTER
Pontiac Mgr. Munson Dewey

Rt. 1
200 acres



DELHEIMER GEORGE F.
Cornell

Rt. 1
55 acres



EDEN HILDA
Cornell Mgr. Gayan John

Rt. 1
160 acres




DICUS DR GEORGE
Manville Shawback Levi Tenant

Rt. 1
160 acres



ERICKSON B. O.
Cornell Lloyd Erickson Mgr.

Rt. 1
159 acres



FABER, JOHN
Cornell

2 acres



GARRETSON H. W.
Pontiac Mgr. Garretson, Raymond

Rt. 1
200 acres



HALEY MAURICE
Cornell

170 acres



GARRETSON HOWARD A.
Pontiac

Rt. 1
80 acres



FULKERSON R. Y.
Cornell

Rt.
15 acres



GASPARD, JOHN
Cornell Clare Kelly Operator

Rt. 1
240 acres



GARLIN WILLIAM W.
Manville Tablin William J. Tenant

Rt. 1
80 acres



GENTIS DELOSS A.
Pontiac

Rt. 1
80 acres



GENTES MRS. AC. & DELOSS A. GENTES
Pontiac Rt. 1
240 acres



GINGRICH, PETER
Pontiac Orville Gingrich Mgr. Rt. 1
140 acres



GINGRICH EMANUEL
Pontiac Mgr. Erschen, Frank Rt. 1
290 acres



GOURLEY JOHN F.
Cornell Rt. 1
120 acres



GINGRICH LELA
Pontiac Mgr. Crow John Rt. 1
160 acres



GRANT MAURICE W.
Cornell 110 acres



GINGRICH LELA
Flanagan Clyde Earl Opr. Rt. 1
160 acres



GREENBAUM J. C.
Cornell Lee Bartley Mgr. Rt. 1
112 acres



WYLLIE, MRS. HANNAH
Pontiac Willard Williams Mgr. Rt. 1
163 acres



HOGG L.
Cornell Oscar Swanberg Mgr. M. Rt. 1
200 acres



HATZER LOUIS E.
Manville Rt. 1
43 acres



HOLSHELL ALICE CORA RAMME
Cornell Mgr. Pamme Otto Rt. 1
175 acres



WAMPFLER EDEL
Cornell Rt. 1
40 acres



HUMISTON ESTATE
Pontiac Mgr. Albert Koltveit Rt. 1
336 acres



HINSHAW FRANK
Cornell Rt. 1
210 acres



HUMISTON ESTATE
Pontiac Mgr. Fritmoed, Kenneth Rt. 1
160 acres



HUMISTON ESTATE
Pontiac Lloyd Erickson Mar. Rt. 1
120 acres



JOHNSON MATT
Pontiac Rt. 1
80 acres



HULING CARL & DOROTHY
Pontiac Rt. 1
160 acres



KEENETH RAY
Pontiac Opr. Branz Elmer Rt. 1
200 acres




HUMPHREY PAUL
Cornell Lloyd Honell Rt. 1
220 acres



KETTERBER ANTON
Cornell Rt. 1
89 acres



HUSTED LYLE V.
Cornell Rt. 1
228 acres



KNAPP A.P.
Cornell C. C. Oyer Mar. Rt. 1
160 acres



LEACH J. P.
Pontiac Mgr. Leach, Jesse C. Jr. Rt. 1
230 acres



LIVESAY EDWARD B.
Cornell Box 455
65 acres



LEONARD ANDREW
Manville Mgr. Crow Burdell Rt. 1
120 acres



LOUDERBACK CLIFFORD
Pontiac Rt. 1
160 acres



LEONARD ANDREW
Manville Mgr. Burdell Crow Rt. 1
120 acres



LOUDERBACK JESSIE
Cornell Lowden James Opr. Rt. 1
80 acres



LEONARD ANDREW
Manville Mgr. Crow Burdell Rt. 1
120 acres




LUCAS ROY
Pontiac Mgr. Willis, Les Rt. 1
80 acres



LUNDY PARIS
Manville Hoobler Claude Tenant

Rt. 1
90 acres



MELVIN CHARLES
Cornell Mgr. Rhodes, Mike

Rt. 1
160 acres



MAYBECK RUSSELL P.
Cornell

Rt.
98 acres



MING & TOMBAUGH
Pontiac Mgr. Garretson, Laverne

Rt. 1
240 acres



McCLEAN FOSTER
Manville

Rt. 1
108 acres



MILLS E. CLINTON
Cornell

Box 305
89 acres



MELVIN CHARLES W.
Cornell Mgr. Ralph Voigts

Rt. 1
137 acres



MITCHELL ESTATE
Cornell Mgr. Lloyd Erickson

Rt. 1
100 acres



MERRITT JOE
Manville

Rt. 1
200 acres



MUNSON DEWEY
Pontiac Mgr. Harold & Kenneth Munson

Rt. 1

160 acres



MERRITT R. B.
Manville Left, Johnson, Orville

Rt. 1

4 2/3 acres



MYER GRANT
Cornell Barlow Good Mgr.

Rt. 1

157 1/2 acres



MERRISON LEE
Manville

Rt. 1
93 acres



NIVEN ROBERT & GILBERT J. LAURITZEN
Pontiac

Rt. 1
160 acres



MC BRIDE N. WILLIAM
Manville

Rt. 1
232 acres



ORR SAMUEL L.
Pontiac

Rt. 1
134 acres



OTTO MELVIN
Flanagan Mgr. Tesch, Vernon Rt. 1
160 acres




PATTERSON CHARLIE
Pontiac Mgr. Patterson, Harold Rt. 1
260 acres



PARK MRS. GRACE
Flanagan Mgr. Douchette, Leo Rt. 1
54 acres



PATTERSON GUY
Pontiac Mgr. Paris, Elbert Rt. 1
1 acre



PAT TIDGE, EDWARD
Cornell Louis W. Meyer Rt. 1
260 acres



PATTERSON, GUY
Pontiac Rt. 1
190 acres



PARTRIDGE WM.
Cornell Krominga Edward Rt. 1
240 acres



PATTERSON WAYNE
Manville Mgr. Paris, Elbert Rt. 1
77 acres



PARKHILL, M. J. RUBY & McVAY, HELEN
Manville Rucker, F.H. Mgr. Rt. 1
244 acres



REDFERN WALTER & WILLIAM
Cornell Rt. 2
87 acres



PIPER, CHARLES
Pontiac O.V. Davis, Mgr. Rt. 1
80 acres



RUFF AND SONS
Streator Rt. 2
320 acres




PIPER, CHARLES
Flanagan Rt. 1
80 acres



SASS CHARLIE
Streator Mgr. Emm, John Rt. 2
260 acres



PIPER CHARLES
Pontiac Rt. 1
160 acres



SA'S CHARLES
Pontiac Mgr. Russow Charles Rt. 1
200 acres



SAXTON, H.L.
Pontiac Gregory Ellis Mgr. Rt. 1
160 acres



SCHLUETER HARM
Streator Rt. 2
130 acres



SCHOTT, ROBERT
Flanagan Ronald Hough Mgr. Rt. 1
107 acres



SCHMAYAR HERBERT
Cornell Rt. 2
58 acres



SCHLUETER HARM
Streator Mgr. Schlueter, Chester Rt. 2
80 acres



SCHNEIDER HENRY C.
Pontiac Mrs. Brashear Bros. Rt. 1
381 acres



SCHLUETER HARM
Streator Myrl Schlueter, Mgr. Rt. 2
160 acres



SCHULER ALVIN F.
Cornell Rt. 2
200 acres



SIEVERS, RUY
Cornell

Rt. 1




SPRINGER ESTATE
Pontiac Mgr. Orr, James

Rt. 1
80 acres



SMITH FRANCIS N
Cornell Opr. Burkett & Sons Early

Rt. 1
360 acres




ST. JOHN CLIFFORD
Manville Mgr. St. John Robert

Rt. 1
180 acres



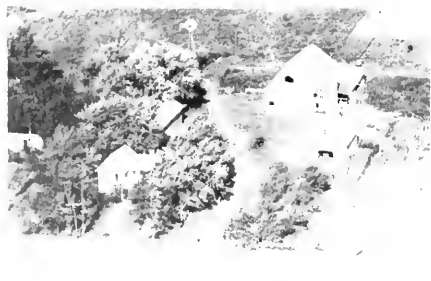
NYDER, ROBERT
Pontiac

Rt. 1
80 acres



St. JOHN SETH T
Pontiac

Rt. 1
77 acres



NYDER MRS. LUIS
Flanagan Mgr. Tesch, Vernon

Rt. 1
120 acres



SULLIVAN V. J.
Cornell

Rt. 1
120 acres



SWORDS MRS. ADA
Flanagan Mgr. Gregory Orlie

Rt. 1
80 acres



TRAINOR HAROLD SR.
Cornell Mgr. Trainor, Harold Jr.

Rt. 1
200 acres



SWORDS, MRS. ADA
Flanagan Elmer Cashmer Mgr.

Rt. 1
240 acres



TESCH RUSSELL
Amity

Rt. 1
200 acres



SWANBERG OSCAR A.
Cornell

Rt. 1
160 acres



VALENTINE, FRED I.
Cornell

Rt. 1
77 acres



TRAINOR HAROLD JR.
Cornell



VISSERING ADELIA MRS.
Cornell Opr. Barton Carl

Rt. 1
96 acres



VISSERING WILLIAM
Manville

Rt. 1
70 acres



WERTZ WARREN
Pontiac

Rt. 1
80 acres



VILLMER GEORGE
Cornell Wayne Seggerman Mgr.

Rt. 1
160 acres



WIEST ESTATE
Manville Loudon James Opr.

Rt. 1
120 acres



WALLACE, MRS. MARY
Cornell Lloyd Schott

Rt. 1
225 acres



WILLIAMS MRS ANNA C
Manville Delheimer George E. Tenant

Rt. 1
200 acres



WEBER ERNEST
Cornell

Box 455
Rt. 1
84 acres



WILLIAMS DR. H. L. ESTATE
Manville Opr. Walter Delheimer

Rt. 1
320 acres



WINTERS MAX
Pontiac

Rt. 1
200 acres



ZOCK ALVA
Cornell

Rt.
72 acres



WONDER AL
Pontiac

Rt. 1
80 acres

AVOCA TOWNSHIP

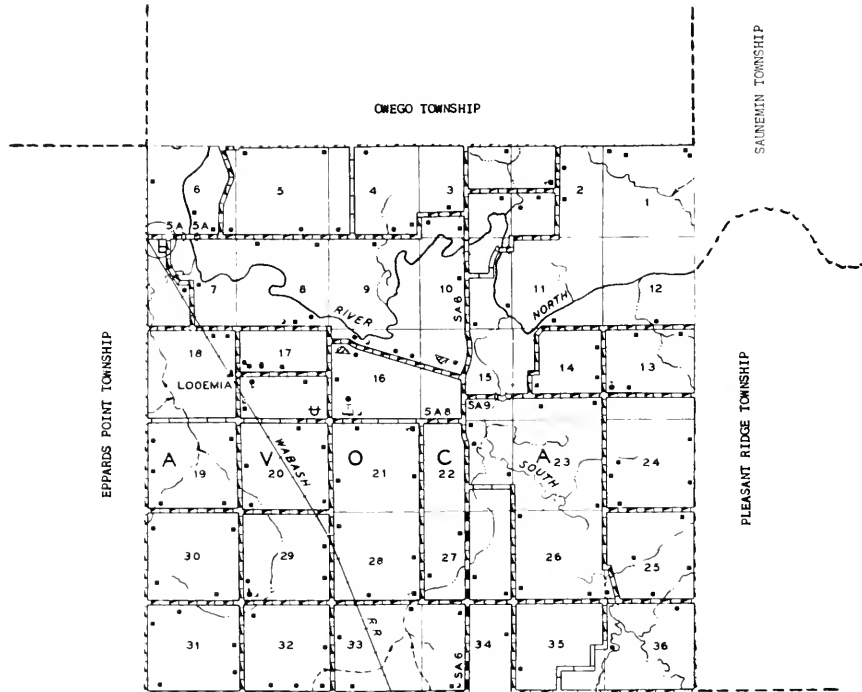
McDOWELL

LODEMIA

AVOCA TOWNSHIP
GENERAL HIGHWAY MAP

PREPARED BY THE
BUREAU OF RESEARCH AND PLANNING
DIVISION OF HIGHWAYS
DEPARTMENT OF PUBLIC WORKS & BUILDINGS
IN COOPERATION WITH THE
U.S. DEPARTMENT OF COMMERCE
BUREAU OF PUBLIC ROADS

REVISIONS
SEE COUNTY
MAP
FOR DATES
OF REVISIONS
ON ROAD TYPE
AND CULTURAL
FEATURES.




MCDOWELL
T27N R5E,R6E



McDOWELL

Founded more than eighty years ago, the small village of McDowell, southeast of Pontiac city, today has a population of thirty-five. It is located near the Vermilion River and through it runs the Wabash Railroad. The village is served by the postoffice at nearby Pontiac. McDowell was platted in 1873, or the same year in which the Wabash Railroad was built through the area. Its founder was Judge Woodford G. McDowell, son of William McDowell, early settler of the region.

Today, this village is the principal community of Avoca Township, which has a total population of 516. First settlers of the township were Isaac Jourdan, William Popejoy and John Hannaman, all of whom came with their families in 1830. It was in 1832 that William McDowell arrived with his five sons.



LODEMIA

Just south of McDowell, on the Wabash Railroad, lies the small hamlet of Lodemia. It, also, was founded when the railroad was first built through here more than eighty years ago. A Methodist church was erected here in 1876.



FIRST METHODIST CHURCH OF MACDOWELL Pontiac
Rev. Paul McCleary Rt. 4

FEDERAL LAND BANK FARM LOANS

Made by the
National Farm Loan Association of Pontiac

ROY C. HAMMAN, Secy-Treas.

Phone 5131

109 WEST WATER ST., PONTIAC, ILL.

SECURE THESE ADVANTAGES:

1. Low Cost, 4% interest, no fees or commissions.
2. Long Term, fully amortized.
3. Repayment Privileges, part or all, any date, no penalty.
4. Future Payment Fund, earns interest.
5. Fair Treatment by Local Folks.
6. Security and Safety in Good Times and Bad.

LOANS FOR FOLLOWING PURPOSES:

1. Buying a Farm.
2. Refinancing Indebtedness.
3. Provide Repairs and Improvements.
4. For General Agricultural Uses:

Purchasing Equipment, Livestock, Fertilizer,
Soil Conservation.

Further Information Without Obligation
When you think of Credit - - - Think of Cooperative Land Bank Credit



DEBIA, RHO L.
Fairbury

Rt. 3
1 acre



AHLSTROM, CECIL F.
Fairbury

Rt. 3
160 acres



WPA, CONTEY
Fairbury



ARMBUSTER
Fairbury

Rt.
40 acres



VIA, TOWN HALL
Fairbury

Rt. 3
1 1/4 acres



BANE MRS.
Fairbury High L. E.

Rt. 3
120 acres



VIEW FROM BRIDGE TO WINDING RIVER CHANNEL
between Fairbury & Ponillac
Section 26-24

Nov. 1954



BENTLEY CLARK L.
Fairbury

Rt. 3
40 acres



BESGROVE, K.
Fairbury

Rt. 3
160 acres



BRICKEY JESSE P.
Fairbury

Rt. 3
120 acres



BES GROVE, ROY E.
Fairbury


Rt. 3
160 acres



BRUER HARLAN
Pontiac


Mgr. Ray C. Hornickel

Rt. 4
137 acres



BLACK ROY
Pontiac

Rt. 4
96 acres




CHAPLAIN ELEVATOR
Fairbury

Rt. 3



BRESSNER KENNEH & BERNICE
Fairbury Operates 245 acres

Rt. 3
85 acres



CHESEBRO MRS. ADA
Pontiac Kindred Wm. Tenant


Rt. 3
400 acres



NEHR ADA
Fairbury 1st Ammen Arnold Tenant Rt. 3
240 acres



COMPTON BUFORD
Fairbury Rt. 2
120 acres



HOW HILL W. M.
Fairbury Rt. 3
240 acres



CRAIG WILL
Fairbury Rt. 2
40 acres



LEWIS JOHN
Fairbury Mr. Lester A. Perkins Rt. 3
398 acres



DART CHARLIE
Fairbury Dart Geo. Rt. 2
120 acres



CULBOURNE JOHN
Fairbury Lester A. Perkins Mr. Rt. 3



DART CHARLES
Fairbury Sutton B. E. Rt. 2
104 acres



DART CHARLES
Fairbury Scherr Earl

Rt. 2
160 acres



ENDERLI HERBERT
Fairbury McKinney Henry

Rt. 3
320 acres



DIRKS L. E.
Fairbury Atteberry Charles R.

Rt. 2
160 acres




ENDERLI, HERBERT
Fairbury

Rt. 3
40 acres



DUKE, GLEN
Fairbury

Rt. 3
167 acres



ENDERLI HERBERT
Fairbury Vander Hoek John

Rt. 3
560 acres



EMMKE HENRY
Fairbury Skrobok Adam

Rt. 3
400 acres



ENDERLI HERBERT
Fairbury

Rt. 3
110 acres



ESTEP GRAVEL CO.
Fairbury



FREDERICK RAY
Fairbury Warren Frederick Opr. Rt. 3
80 acres



FEHR EDWIN
Fairbury Rt. 3
160 acres



FREED, DARWIN
Fairbury Rt. 3
80 acres



FICHLIN R. BERT
Fairbury Rt. 2
280 acres




FUGATE M. D.
Fairbury Rt. 2
120 acres



FIETTS ETHEL P.
Fairbury Harms Milton P. Rt. 3
180 acres




FULTON MARJORIE
Fairbury Maubach Leo Rt. 2
160 acres



GLINNEN ROBERT
Fairbury

Rt. 2
80 acres



GOULD, JAMES
Fairbury

Rt. 3
280 acres



GOULD, MRS. EDA
Fairbury

Rt. 3
160 acres



GOULD, JAMES
Fairbury

Rt. 3
80 acres



GOULD R. R.
Fairbury Graf Geo.

Rt. 2
140 acres



GREEN, DELBERT
Pontiac Kenneth Green Operator

Rt. 4
180 acres



GOULD R. R.
Fairbury Goold John R.

Rt. 2
195 acres



GREEN, MRS. DARR
Fairbury

Rt. 3
160 acres



HAAS, FRED
Fairbury Glinnen Chris

Rt. 2
40 acres



HENDERSON, LOU
Fairbury Kenneth Metz

Rt. 2
219 acres




HANLEY NEALE
Fairbury Stephens Vernon

Rt. 2
200 acres




HARLOG ELIZABETH
Fairbury Sanders Verne

Rt. 2
100 acres



HARDY, RICHARD
Pontiac

Rt. 4
160 acres




HOBART, GILBERT
Pontiac

Rt. 4
388 acres



HENDERS, L. O. MRS.
Fairbury Bender Raymo rd

Rt. 2
150 acres



HIGAN, FRANK
Fairbury

Rt. 3
173 acres




IFFT WILLIAM
Fairbury Ifft Fred

Rt. 2
200 acres



KRAMER ED
Fairbury

Rt. 3
80 acres



IMME HENRY
Fairbury Imme Francis Tenant

Rt. 3
160 acres



LAW, MRS. LUCY H.
Fairbury

Rt. 3
240 acres



JAMES PERCY
Fairbury

Rt. 2
100 acres



LAW OTIS
Fairbury

Rt. 3
190 acres



KIPPER ARNO
Pontiac

Rt. 4



LEISTER FRANCES
Pontiac

Rt. 4
100 acres



LUMMIA ELEVATOR
Fairbury Boss Hildreth Mgr.

Box 52



McDOWELL FARMERS ELEVATOR CO.
Pontiac

Rt. 4



MACK JO EPHINE
Fairbury Willard Mack Opr.

RT. 3
160 acres



MEISTER CHRISTINE
Fairbury Meister Edward

Rt. 2
120 acres



MALEY MRS. FRANCES
Fairbury

Rt. 3
186 acres



MERNINGS WALTER
Fairbury

Rt. 3
120 acres



MATTI, J.T.
Fairbury

Rt. 3
160 acres



MIES EARNED G.
Fairbury

Rt. 3
400 acres



MIES JOHN
Fairbury

Rt. 3
320 acres



M WERY JAMES
Fairbury

Rt. 2
24 acres




MILLER, ALFRED
Fairbury

Rt. 3
120 acres



NEUBAUER BEN
Pontiac

Rt. 4
111 acres



MORRISON HOWARD
Pontiac Century Farm

Rt. 4
120 acres




NEUBAUER C. LEILA MRS.
Pontiac Ben Neubauer Mgr.

Rt. 4
108 acres



MORRISON IVAN G
Fairbury

Rt. 3
240 acres



OLTMAN R. J.
Pontiac Ralph H. Oltman

Rt. 4
360 acres



PFLAGER V.
Pontiac

Rt. 2
80 acres



PICT ALBERT
Fairbury R. C. & Albert Tavener

Rt. 3
160 acres



PFLAGER, VIRGIL R.
Pontiac

Rt. 4
264 acres




PRICHARD M. C.
Fairbury Hunting R. S.

Rt. 3
80 acres



PELPHS H. H.
Fairbury

Rt. 3
160 acres



RAMSEY ELMER
Fairbury Gouge John J.

Rt. 3
120 acres



PHILLIP R. BURNELL
Pontiac Joe Pipch Mgr.

Rt. 4
187 acres



RICKITS ERVIN
Fairbury

Rt. 3
160 acres




FOSE, MRS. ALZINA
Fairbury

Rt. 3
100 acres



RUFF JEROME
Pontiac Mgr. Harold Ruff

Rt. 4
160 acres



CIMONS, H.E.
Fairbury

Rt. 3
80 acres



SMITH HELEN L.
Fairbury Weeks Stanley

Rt. 2
200 acres



STAFFORD MRS. FLOYD
Fairbury

Rt. 2
200 acres



STEIDINGER LEAH
Fairbury Grosenbach Louis

Rt. 2
160 acres



STREIP, HENRY
Fairbury William H. Streip

Rt. 3
160 acres



TAVENER RAYMON C.
Fairbury

Rt. 3
360 acres



TAYLOR, R.D.
Fairbury

Rt. 3
160 acres




TOLLENSDORF B. A.
Fairbury Mgr. John F. Tollensdorf

Rt. 3
80 acres




TEUBEL KARL
Fairbury Teubel Herman

Rt. 2
120 acres




TRONG MARIE
Fairbury

Rt. 3
160 acres



TEXAS OIL STATION
Fairbury

Rt. 3



TRONG S. W.
Pontiac Clark Ray

Rt. 2
160 acres



TINGES LEWIS
Pontiac

Rt. 4
56 acres



ULFFERS, JACOB W.
Fairbury

Rt. 3
80 acres



ULPHERS, JACOB W.
Fairbury

Rt. 3
160 acres



VIELEY JACK
Pontiac

Rt. 4
80 acres



ULPHERS JACOB
Fairbury Raymond Winger, Opr.

Rt. 3
80 acres



VIELEY JAMES C.
Pontiac

Rt. 4
Lot



VIELEY IDA
Pontiac

Rt. 4
100 acres



WAG SELLER JOHN
Fairbury

Rt. 3
80 acres



VIELEY JAMES
Pontiac

Rt. 4
124 acres



WAGONSSELLER, JOHN
Fairbury

Rt. 3
160 acres



WAGEM'ELLER, MR. PEARL L.
Fairbury

Rt. 3
1 acre



WALKER JENNIE
Fairbury Janssen Burdette

Rt. 2
160 acres



WAGEM'ELLER FARM
Fairbury

Rt. 3
159 acres



WEAVER KATHRYN
Fairbury Weaver Leonard

Rt. 2
120 acres



W'AY ANJIE
Fairbury Water Harry

Rt. 2
160 acres



WEBSTER FRANK L.
Pontiac

Rt. 4
14 acres



W'AY ANJIE
Fairbury Freed Irwin

Rt. 3
240 acres



WEEKS CURTIS
Fairbury

Rt. 2
225 acres




WILLIAMS, R.J.
Pontiac

Rt. 4
88 acres



YERMA KATHRINE
Fairbury

Rt. 2
160 acres



WINCE EMORY
Pontiac

Rt. 3
35 acres



ZAY ERVIN
Fairbury

Rt. 3
180 acres



WINCE EMORY
Fairbury

Rt. 3
444 acres



ZILLER WAYNE
Fairbury

Rt. 3
160 acres



WINSLOW WILLIAM
Fairbury

Rt. 3
213 acres

BELLE PRAIRIE TOWNSHIP

BELLE PRAIRIE TOWNSHIP

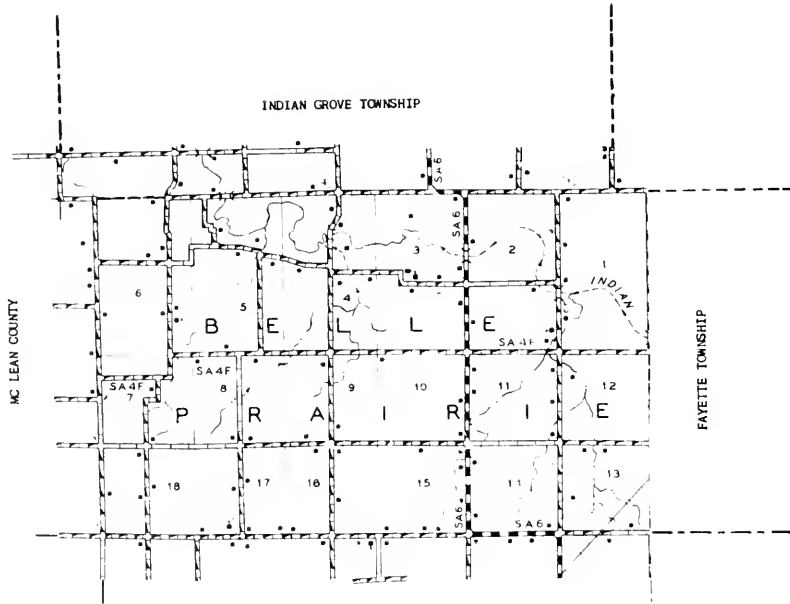
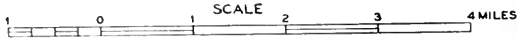
Although without any towns or villages, Belle Prairie Township, on the south boundary line of the county is a farming area as fertile and productive as any in Livingston County. In 1950 it had a total population of 310. The township is drained by Indian Creek and several smaller streams. It was in Belle Prairie Township that one of the earliest settlers of Livingston County came to live in 1829 or 1830. He was Valentine M. Darnell, who had earlier resided in Kentucky. Another pioneer of the township was R. B. Harrington, afterwards to become county clerk of Livingston. He suggested the name Belle Prairie ("beautiful prairie") for the township when it was organized in 1858.

BELLE PRAIRIE TOWNSHIP

GENERAL HIGHWAY MAP

PREPARED BY THE
BUREAU OF RESEARCH AND PLANNING
DIVISION OF HIGHWAYS
DEPARTMENT OF PUBLIC WORKS & BUILDINGS
IN COOPERATION WITH THE
U.S. DEPARTMENT OF COMMERCE
BUREAU OF PUBLIC ROADS

REVISIONS
SEE COUNTY
MAP
FOR DATES
OF REVISIONS
ON ROAD TYPE
AND CULTURAL
FEATURES.




R 6 E

MC LEAN COUNTY



FAIRVIEW METHODIST CHURCH
Rt. 1

Cropsey



BELLE PRAIRIE TOWN HALL
Fairbury Old Phelps School

Rt. 1



CORNELL CEMETERY
Cornell



SOUTH SIDE CEMETERY
Fairbury

Rt. 2



FAIRBURY WATERWORKS
Fairbury

Rt. 1



ABBIE GLENN
Cropsey

Rt. 1
180 acres



ALLISON HARRISON
Cornell

Rt. 1
16 acres



ABBIE LESTER C.
Cropsey

Rt. 1
120 acres



ARTHURS JESSE
Fairbury Renter Monroe Robert

Rt. 1
189 acres



ABBIE RAY V.
Cropsey

Rt. 1
160 acres




BACH RUBEN
Fairbury

Rt. 1
160 acres



ABBIE RAY V.
Cropsey Mr. Charles Elliott

Rt. 1
80 acres



BAHLER EMIL
Cropsey

Rt. 1
200 acres



BAHLER EMIL
Fairbury

Rt. 3
156 acres



BROOKER BERNELL
Cropsey

Rt. 1
160 acres



BAHLEP, MARVIN H.
Fairbury

Rt. 3
160 acres



BROWN IRA
Fairbury

Rt. 1
160 acres



BITTNER, LOUISE
Fairbury

Rt. 2
80 acres



BUCKWALTER EDWARD
Cropsey

Rt. 1
100 acres



BOLLINGER, BILL
Fairbury

Rt. 1
80 acres



ALLABY, ALFRED
Fairbury

Rt. 1
240 acres



COX RAY
Fairbury Century Farm

Rt. 1
160 acres



CLAUDON, C. J.
Fairbury M. Van Sickle Pentec

Rt. 1
160 acres



COX WAYNE
Cropsey

Rt. 1
160 acres



CONVIS A. G.
Cropsey

Rt. 1
120 acres



CRUM ESTATE
Fairbury

John E. Harms
Rt. 1
194 acres



COOK ALICE ESTATE
Cropsey

RT. 1
80 acres



CRUMBAKER, OLIVER W.
Fairbury

Rt. 1
120 acres



DUKE GLEN
Fairbury

Rt. 2
320 acres



ELLIOTT FRED
Fairbury

Rt. 1
160 acres




ESTATE DOMINY
Fairbury Henry Bose Renter

Rt. 1
215 acres



ELLIOTT HARRY
Cropsey Tenant Farm

Rt. 1
160 acres



ELLIOTT, ABBEY ESTATE
Fairbury George A. Killian

Rt. 1
160 acres



ELLIOTT HARRY
Cropsey

Rt. 1
160 acres



ELLIOTT CHARLES
Cropsey

Rt. 1
80 acres




ELLIOTT KENNETH W.
Cropsey

Rt. 1
300 acres



ELLIOTT THOMA
Fairbury Mar. Maurice Taylor Rt. 2
233.3 acres



GOEBEL CARL N.
Fairbury Rt. 1
160 acres




FICKIN, MRS. MARIE
Fairbury Rt. 1



GOEBEL HORACE
Fairbury 1863 - Goebel Homestead Rt. 1
200 acres




FICKIN, MRS. MARIE
Fairbury John Fickin Rt. 1
200 acres



HALL MRS ROSELLA
Fairbury MM Rt. 1
160 acres



GERBER (MRS.)
Fairbury (Op. Irvin Gerber) Rt. 2
240 acres



HELMERS, JACOB H.
Fairbury Rt. 1
80 acres



HELMERS, JACOB H.
Cropsey

Pt. 1
133 acres



HINES, MRS. EFFIE
Fairbury

Rt. 1
200 acres



HELMERS, JACOB H. AND FLORENCE
Cropsey

Pt. 1
240 acres



HOGARTH, MISS JANE
Fairbury Charles Farley

Rt. 1
80 acres



HELMERS, JOHN
Cropsey Jacob H. Helmers Renter

Pt. 1
160 acres



HUMF, RAYMOND
Fairbury

Rt. 2
160 acres



HIERONYMUS, LYTLE
Fairbury

Rt. 1
80 acres



IFFT SAM
Fairbury Mgr. Elmer Ifft

Rt. 2
199 acres



IFFT SAM
Fairbury Mgr. Harvey Ifft

Rt. 2
209 acres



FUPPERSCHMID, BILL
Cropsey

Rt. 1
320 acres



JESS ARTHUR
Fairbury

Rt. 1
160 acres



McCULLOUGH J. W.
Cropsey Mgr. Everett E. McCullough

Rt. 1
160 acres



MILBE, MRS. EMMA
Fairbury Stanley Hoffman

Rt. 1
80 acres



MEHRKENF, JOHN JR.
Fairbury

Rt. 1
210 acres



PRETZER, ARTHUR
Fairbury

Rt. 1
200 acres



MCGUIRE ESTATE
Fairbury Russell McGuire Operator

Rt. 1
196 acres



MONDELL EFFIE & BEYER CORA
Fairbury Omer Meyer Opr.

Rt. 1
80 acres



POSHARD RUSSELL
Fairbury

Rt. 1
160 acres



MUNDELL HELEN
Fairbury

Rt. 1
160 acres




RUTH DANIEL ESTATE
Cropsey

Rt. 1
240 acres



PAYNE, MRS. EARL
Fairbury

Rt. 1
80 acres



RUTH MRS. R. F. A.
Fairbury

Rt. 2
320 acres




PHELPS HARVEY
Fairbury

Rt. 1
100 acres



RUDKINS MRS. Z. J.
Fairbury Hoffman Curtis

Rt. 1
120 acres



SCHADE MRS. BERTHA
Cropsey

Rt. 1
80 acres



SMALLWOOD, EUGENE
Fairbury

Rt. 1
107 acres



SCHADE MRS. EUNICE
Cropsey

Rt. 1
80 acres



SPENCE W. D.
Fairbury

Rt. 1
340 acres



SHEPPARD, MRS. CORA
Fairbury

Rt. 1
79 acres



STEFFEN, ALF. L.
Cropsey

Rt. 1
120 acres




SLATER GUY
Fairbury Century Farm

Rt. 1
80 acres




STEFFEN BEN C.
Cropsey

Rt. 1
230 acres



STEFFEN, EZPA
Cropsey

Rt. 1
113 acres



THOMAS, MRS. ALMA
Cropsey Howard Payne Renter

Rt. 1
75 acres



STEIDINGER BEN IFFT PAUL
Fairbury Steidinger Opr.

Rt. 2
200 acres



TOMLISON G. WILLIAM
Cropsey

Rt. 1
120 acres



STEIDINGER, URBAN
Fairbury

Rt. 1
160 acres



TRAVIS, LESTER E.
Fairbury

Rt. 1
31 acres



TAYLOR BERT A.
Fairbury Taylor Delbert A.

Rt. 1
198½ acres



TRAVIS, LESTER
Fairbury

Rt. 1
95 acres




TUCKER, DONALD
Fairbury

Rt. 1
160 acres



WEEKS CYRIL & DORIS
Fairbury

Rt. 1
205.8 acres



JANICHEL, HUGH
Fairbury

Rt. 1
80 acres



WEEKS, FLOYD G.
Colfax Glen Schuler

Rt. 1
84 acres



VOORHEES ESTATE
Fairbury

Rt. 1
250 acres



WEEKS FLOYD G
Fairbury

Rt. 1
80 acres



WATKINS HOWARD H.
Cropsey

RT. 1
80 acres



WEEKS, FLOYD G.
Fairbury

Rt. 1
325 acres

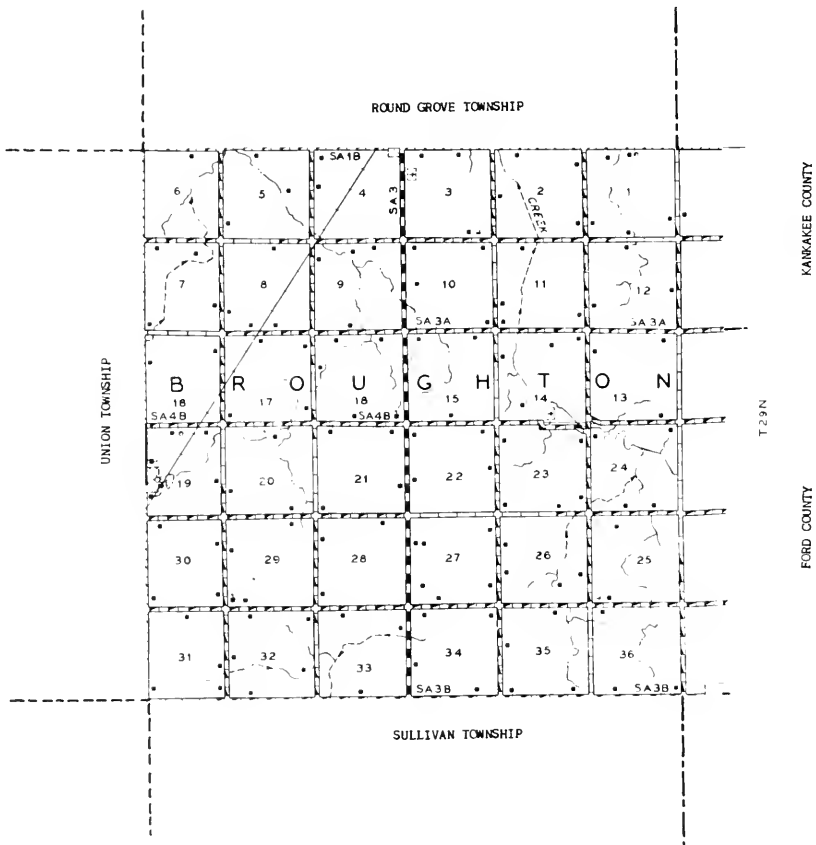
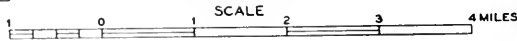
**BROUGHTON TOWNSHIP
EMINGTON
CAMPUS**

BROUGHTON TOWNSHIP

GENERAL HIGHWAY MAP

PREPARED BY THE
BUREAU OF RESEARCH AND PLANNING
DIVISION OF HIGHWAYS
DEPARTMENT OF PUBLIC WORKS & BUILDINGS
in cooperation with the
U.S. DEPARTMENT OF COMMERCE
BUREAU OF PUBLIC ROADS

REVISIONS
SEE COUNTY
MAP
FOR DATES
OF REVISIONS
ON ROAD TYPE
AND CULTURAL
FEATURES.






EMINGTON

In the fertile farming country northeast of Pontiac city stands the incorporated village of Emington, main part of which lies in Broughton Township. That portion of it in Broughton has a population of ninety-eight, while that portion of it in adjoining Union Township has a population of fifty-two. The village is situated on the Wabash Railroad and has a number of retail stores, service establishments, banking facilities and a postoffice. Emington is located in Broughton Township, which in 1950 had a total population of 595. First settlers of the township were members of the Broughton family, who arrived in 1854. When the township was organized in 1858, William Broughton was elected its first supervisor.



CAMPUS

Another village partly located in Broughton Township is Campus, which has a present population of 183. That part of it in Broughton has a population of forty-six, while that part of it in adjoining Round Grove Township has a population of 137. The village is situated on the Wabash Railroad.



SACRED HEART CHURCH

Campus



BROUGHTON SCHOOL
Emington Dist. 285

Rt. 1



EMINGTON COMMUNITY CONSOLIDATED SCHOOL
Emington



GRADE SCHOOL
Campus



CLOSE SCHOOL
Emington 100 years old

Rt. 1
1 acre



SACRED HEART CEMETERY
Campus



ANDERSON, MRS.
Cabery Gerald Nelson

Rt. 1
102 acres




BRIGHTON COUNTY CEMETERY
Kempton

Rt. 1



BAILEY CLARENCE
Kempton

Rt. 1
1 acre



ABERN, MRS. ELLA G.
Emington Manning J. Abern

Rt. 1
240 acres



BEATTY, ARTHUR
Buckingham Eugene Richie

Rt. 1
80 acres




ABERN, VERNON
Cabery

Rt. 1
160 acres



BECKER NICK Sec. 29
Emington Becker Harold A. Tenant

Rt. 1
80 acres



BECKER, NICK
Emington Lee Owens Tenant Sec. 29 R.R. #1
80 acres



BERGIN BERNADETTE Rt. 1
Campus 200 acres
Been in this generation for 100 years



BECKER, NICK R.R.#1
Emington Harvey Becker Tenant 80 acres



BUNER FRED Rt. 1
Cabery 160 acres



BENSON LULA Rt. 1
Cabery Smith Charles 240 acres




BORER TOM. Rt. 1
Buckingham 80 acres



BENSON LULA Rt. 1
Kempton Benson Dean 160 acres



BORER THOMAS Rt. 1
Buckingham 80 acres



BRENNAN, TOM
Kempston

Rt. 1
91 acres



CALL WRAY L
Emington

Sec. 32

Rt. 1
80 acres



BROWN, ALEX
Emington

Paul Guymon

Rt. 1
60 acres



CANHAM EMORY
Emington


Sec. 32

Rt. 1
160 acres



BIRNHAM VELL
Fabery Fleischauer John

Rt. 1
80 acres



CANHAM EMORY
Fullom

Sec. 32

Rt. 1
140 acres



CAHILL, JAMES F.
Emington


Sec. 29 R.R. #1
80 acres



CANHAM EMORY
Emington


Sec. 31
Lavern (Canham Tenant)

Rt. 1
80 acres



CIACOMETTI, JOE
Buckingham

Rt. 1
160 acres



ORFILL, JOHN A. Sec. 32 Rt. 1
Emington Harley Shelton Tenant 120 acres



CIACOMETTI BRCS.
Buckingham

Rt. 1
160 acres



EARING GEARLD Rt. 1
Kempton 120 acres



CLAPP CLIFFORD
Cabery

RT. 1
160 acres



EARING GERALD Rt. 1
Kempton 240 acres



CLOOS ETHEL
Kempton Cloos Francis

Rt. 1
230 acres



EARING ORVA Sec. 27 Rt. 1
Kempton 160 acres



EHRHARDT, EDWARD S.
Cabery

Sec. 16 Rt. 1
120 acres



FITZPATRICK, FRANK & LEO
Campus

Rt. 1
160 acres



EHRHARDT, IRVING
Emington

Sec. 31 Rt. 1
80 acres



FITZPATRICK, LEO
Buckingham



EHRHARDT, IRVING
Cabery

Rt. 1
160 acres




FLEISCHAUER, ELMER
Kempton

Sec. 23 Rt. 1
80 acres



FENTON, DONALD
Pempton

Sec. 22 Rt. 1
160 acres



FLYNN ESTATE
Emington

Sec. 16 Rt. 1
120 acres



FLYNN ESTATE Sec. 21 Rt. 1
Emington Francis Flynn Tenant 160 acres



FRAHER, OSCAR Rt. 1
Emington Donald Fraher Tenant 160 acres



FORNEIS, JOHN Rt. 1
Cabery 80 acres



GARBER JOE Rt. 1
Buckingham Ferguson Wewen 170 acres



FOLEY, JOE P. Rt. 1
Emington 80 acres



GIACOMETTI BROS. Rt. 1
Buckingham 160 acres



FRAHER MARTHA Rt. 1
Buckingham Fraher Joe 60 acres



GISH DONALD Rt. 1
Kempton 80 acres




DPA THER (THL)
Emington Jamieson James Rt. 1
80 acres



G'NDERSON, E.J. ESTATE
Emington G.A. Piercy Sec.26 R.R.#1
160 acres



GREENBAUM, ESTATE
Emington Leo J. Conroy Tenant Sec.31 R.P. #1
160 acres



GUNDERSON MRS. JENNIE
Emington Lowe George Rt. 1
120 acres



M'LDENHAM EVERETT
Kempton Thorne Fred Pt. 1
160 acres




HAAG RAYMOND
Kempton Haag Harvey Tenant Rt. 1
160 acres



GUELDESHAAR F.
Emington Emery Rt. 1
160 acres



HAMILTON BEN
Campus Rt. 1
605 acres



HILL, LUCILE
Cabery Gaalord, Earing Rt. 1
160 acres




JOHNSON ESTATE
Campus Flood M. J. 131½ acres



HINES, MRS.
Kempston Alvin Lovell Rt. 1
160 acres



FAIN, ROBERT
Emington Walter R. Fain Sec. 33 Pt. 1
160 acres



HOWARD, MRS. RUTH
Emington Donald Howard Sec. 19 R.R. #1
130 acres



KELLY H. W. Sec. 29 Rt. 1
Emington Austin Maurie A. Tenant 100 acres



JAMES MRS. ALMA
Emington Petree Robert A. Tenant Rt. 1
80 acres




KELLY, H.W.
Emington Carl O. Austin R.R. #1
180 acres



FELLY, H.W. P. R. #2
 Emington Matt C. Austin Tenant 160 acres



KENNEDY, JOHN Rt. 1
 Emington Lawrence Goley Jr. 158 acres



FELLY HOWARD Rt. 1
 Gabery Bruner Fred 160 acres



KILEY C. LELA Rt. 1
 Emington Kiley Donald S. Tenant 400 acres



FELLY HOWARD Rt. 1
 Emington Morgan Lewis 160 acres



KILEY, DONALD Sec. 29 R.R.#1
 Emington Delmar Platz Tenant 160 acres



FELLY HOWARD Felly Frest Rt.
 Gabery Rieck Charlie 280 acres



KNITTEL PAUL Rt. 1
 Buckingham 120 acres




LAMB, JOHN
Cabery

Rt. 1
82 acres



LARSON WILLIAM
Kempton Larson Durwood

Rt. 1
137 acres



LAMB, ESTATE
Cabery Francis Lamb

Rt. 1
58 acres



WIKOFF MRS. MATTIE
Emington Locke Harold G. Tenant

Rt. 1
120 acres



LARSON, JOE
Cabery

Rt. 1
80 acres



LOVELL B. A.
Cabery



LARSON JOSEPH
Kempton

Rt. 1
80 acres




LOVELL B.A.
Cabery

Rt. 1
160 acres



L. WE. MRS. GEORGE
Emington Joe Kelly Jr.

Rt. 1
80 acres



McCAUGHEY HUGH
Emington

Rt. 1
160 acres



MACKINSON, JENNIE
Kempton Daniel Mackinson

Rt. 1
320 acres



McCAUGHEY H. H.
Emington Donley Roger

Rt. 1
80 acres



MAL NE FRANK
Kempton Malone James

Rt. 1
90 acres



McDONNELL ELIZABETH
(abery Nelson Leslie

Rt. 1
160 acres



MAL'NE JOE SR
Kempton Malone Joe Jr.

Rt. 1
160 acres



MILLER FAYNE, LORETTA & ARNOLD
Emington John M. Kanne Tenant

Sec. 22 Rt. 1
240 acres




MILLER S. F.
Cabery

Rt. 1
80 acres



NELSON ALVIN M.
Cabery

Rt. 1
160 acres



MILLIGAN MRS.
Cabery Anderson LeRoy

Rt. 1
160 acres



NELSON CASPER
Cabery

Rt. 1
80 acres




MUNDELL MRS. HELEN
Cabery Wagner R, C. Opr.

Rt. 1
160 acres



NELSON MRS.
Kempton Nelson Godfrey

Rt. 1
113 acres



NELSON, ALLEN
Dwight

Rt. 1
160 acres



NIELSEN ANDREW P.
Cabery

Rt. 1
84½ acres



DINNELL LORETTA
Emington

Rt. 1
80 acres



RALPH, JOHN
Campus

Rt. 1
120 acres



NEALL FRANK C.
Cabery Johnson Leo

Rt. 1
120 acres



REYNOLDS ESTATE
Cabery Harry E. Nielsen Tenant

Rt. 1
160 acres



LIGHTIN BROS.
Buckingham

Rt. 1
240 acres



REYNOLDS ESTATE Sec. 8
Cabery Madsen Donald R. Tenant

Rt. 1
320 acres



PETERSON OLE P.
Emington Lloyd Peterson tenant

Sec. 27 Rt. 1
320 acres



RICH DELLA
Kempton Martin Geo.

Rt. 1
160 acres



RICHIE ESTATE
Buckingham Richie John Rt.
160 acres



SCHAFFROTH, OLLIE Rt. 1
Kempston L.H. Schafroth 160 acres



SANCKEN, JOHN, VIRGIL, & LAEL Sec.18&19 R.P.#2
Emington 133 acres



SHELTON, GEARLDINE Rt. 1
Cabery A.J. Johnson 160 acres



SANCKEN SONS Sec. 19 R.R. #2
Emington 120 acres



SEIDENTOP EMMA Rt. 1
Cabery Christensen Harry 200 acres



SARGEANT GLEN Rt. 1
Cabery Loughry Earl 80 acres



SLATER WALTER Rt. 1
Buckingham Miller John 160 acres



SMITH LARA Rt. 1
Emington Foley Edmund Joe Tenant 120 acres



STRAYER HARLIE Rt. 1
Emington 53 acres



SMITH, P.E. Rt. 1
Emington Norman Smith Tenant 160 acres



TAYLOR ROY Sec. 20 Rt. 1
Emington Bridges Wayne 160 acres



SMITH, ROBERT R.R.#1
Kempton 80 acres



TELEFORD, ELIZABETH Rt. 1
Emington Wayne H. Bridges Tenant 80 acres



SPAFFORD CHARLES R.R.#1
Emington Godfrey Nelson 218 acres




ULRICH LOUIE H. Sec. 9 Rt.
Campus Box 35 160 acres



WAGNER HOWARD
Kempton

Rt. 1
80 acres




WALSH, EDNA
Emington

Sec. 21 Rt. 1
Cyril J. Fraher Tenant 160 acres



WAGNER GEO. & CLARENCE
Kempton

Rt. 1
160 acres



WALSH, HAROLD E.
Emington

James L. Morgan Tenant Rt. 1
160 acres



WAGNER AUGUST & EARNEST
Kempton Hardwick Robert

Rt. 1
160 acres



WALSH JOE
Cabery Cuddy P. E.

Rt. 1
320 acres



WALGENBACH MAUDE
Cabery Lowe Fred

Rt. 1
160 acres



HATTERSON, ROBERT I.
Cabery Patrick P. Masching Tenant

Sec. 10 Rt. 1
160 acres



WALGENBACK ESTATE
Broughton


Rt. 1
80 acres



WIKOFF MATTIE
Ewington


Sec. 30
Jones Reg. Tenant's

Rt. 1
160 acres



WHIP, M.F.
Hampton Francis Matern

Rt. 1
240 acres



WOOLLEY, M.F.
Kempton Avis Bailey

Rt. 1
100 acres



BELCH FRANCIS
Cabery Lawless Francis

Rt. 1
160 acres



MYLIE, ARTHUR
Eminston

Rt. 1
80 acres



WEST ROY, J.
Eminston

Rt. 1
160 acres



MYLLIE, JOHN
Cabery Milo Holm Tenant

Rt. 1
162 acres



WYLLIE, JOHN M.
Emington Dale Kanne Tenant

Rt. 1
240 acres



WYLLIE ESTATE
Emington Nelson Clarence

Rt. 1
114 acres

←

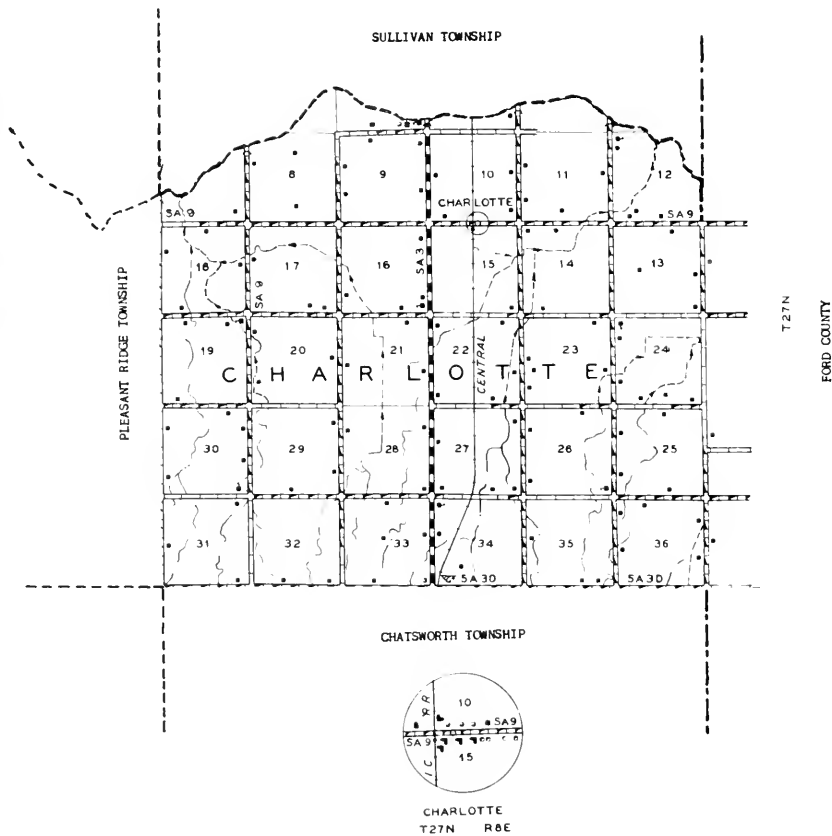
CHARLOTTE TOWNSHIP
CHARLOTTE


CHARLOTTE TOWNSHIP

GENERAL HIGHWAY MAP

PREPARED BY THE
BUREAU OF RESEARCH AND PLANNING
DIVISION OF HIGHWAYS
DEPARTMENT OF PUBLIC WORKS & BUILDINGS
IN COOPERATION WITH THE
U.S. DEPARTMENT OF COMMERCE
BUREAU OF PUBLIC ROADS

REVISIONS
SEE COUNTY
MAP
FOR DATES
OF REVISIONS
ON ROAD TYPE
AND CULTURAL
FEATURES.





CHARLOTTE


In the eastern portion of the county, on the Illinois Central Railroad, lies the village of Charlotte, with a population of forty-five. It is situated just south of the Vermilion River. Around it are thriving farms of the kind seen in other parts of the county. Charlotte is the only community of Charlotte Township, which in 1950 had a total population of 391. First settler of the township was Patrick Monahan, who came in 1857 and who was described as "a genuine, warm-hearted, big-souled Irishman." A pioneer of the township, L. W. Dart, is said to have named the township after "a girl that he courted in Vermont in his bachelor days, and for whom he seemed to still retain a warm feeling."



CHARLOTTE EVANGELICAL UNITED BRETHREN CHURCH
Rt. 1 1/2 acre Cullom



CHARLOTTE SCHOOL
Cullom Mrs. Roena Telford Teacher Rt. 1
1/2 acre



ARCH MRS. GRACE
Piper City Rt. 1
170 acres



ANDERSON, MARY A. AND FRANK C.
Chatsworth Rt. 1
120 acres



ASKEN A. D. & ROBERT
Chatsworth Foster Donald Renter Rt. 2
160 acres




BAKER MAGGIE ESTATE
Piper City

Rt. 1
80 acres



BERDE, JACBE
Chatsworth Lloyd Bender

Rt. 1
80 acres



BALDWIN, GLADYS E., HERR, MARIE M.
Chatsworth Charles E. Elliott

Rt. 1
160 acres



BENNETT ROY E. & RICHARD L. -- HELEN M.
Chatsworth

Rt. 1
100 acres



BLATZ, MRS.
Chatsworth Raymond Wallrich

Rt. 1
80 acres



BENNETT, ROY E.
Chatsworth Clarence C. Helen May

Rt. 1
120 acres



BAYSTON, CHESTER A.
Chatsworth Clarence B. Bayston Tenant

Sec. 31 Rt. 2
120 acres



BERGAN BROS.
Forrest

Sec. 18 Rt. 2
320 acres



BITNER FRED
Chatsworth

Rt. 1
80 acres



CAUGHEW R. S.
Chatsworth

Rt. 1
74 acres



BORK FRED
Cullom Renter Sadoff Alvin

Rt. 1
160 acres




CULKIN ARTHUR
Chatsworth Renter Culklin Charles A.

Rt. 2
160 acres



EPADY MRS. JULIA
Chatsworth Renter Hoeger Leonard

Rt. 2
160 acres



CUNNINGTON RAY MRS. RUTH CORDING
Chatsworth Cording Wayne

Rt. 2
240 acres



GAIN, MARIE
Chatsworth Paul Salzman

Rt. 1
157 acres



DANFORTH, MED
Forrest

Rt. 1
80 acres



DEHM WILLIAM
Chatsworth

Rt. 1
80 acres



DOHMAN, FRANK
Cullum Alvin Saathoff

R.R. #1
180 acres



DESMOND PEARL E.
Chatsworth Bargmann Otis

Rt. 1
40 acres



FARRAGHER, EDWARD OWNER
Chatsworth Richard Dohman Tenant

Rt.1
233 acres



DOHMAN FRANK H
Cullum

Rt. 1
240 acres



DOHMAN WILLIAM
Forrest

Sec. 18
Rt. 2
120 acres



DOHMAN, FRANK
Cullum George Dohman Renter

Rt. 1
200 acres



DRILLING BEN
Piper City Pearson Howard

Rt. 1
160 acres



EDWARDS, EVERETT
Chatsworth

Rt. 1
80 acres



FARAGHER, EDWARD
Chatsworth Payston Howard

Rt. 1
160 acres



EDWARDS, EVERETT
Chatsworth

Rt. 1
160 acres



FARAGHER, EDWARD
Chatsworth Crews Boyd

Rt. 1
160 acres



ENDRES, WITTLER, FRED & JOSEPHINE
Chatsworth Endres Fred Tenant

Rt. 2
240 acres



FEELY, KATHRYN
Chatsworth Francis Feely

Rt. 1
184 acres



FLESBNER, JOHN
Chatsworth

Rt. 2
80 acres



FLESBNER, JOHN
Piper City

Rt. 1
160 acres



FLESSNER, JNO. H.
Cullom

Rt. 1
113 acres



FOLEMAN, MINNIE
Chatsworth Clifford M. Sterrenberg

Pt. 1
160 acres



FLESONER, W.J.
Chatsworth

Rt. 1
160 acres




FRAHER ED.
Chatsworth Perkins Archie Tenant

Sec. 29
Rt. 2
160 acres



FLESSNER, WILLIAM
Chatsworth

Rt. 1
80 acres



FRICK, O.C.
Chatsworth

Rt. 1
1 1/2 acres



FYEMAN, MINNIE
Cullom Harry Rosendahl

Rt. 1
158 acres



FRIEDEN JOHN H.
Piper City

Rt. 1
160 acres



GINGRICH MISS AGNET Rt. 2
Chatsworth Honegger Albert 160 acres



HAHN, MRS. LOLA Rt. 2
Chatsworth 160 acres



GINGRICH FRANK L. Rt. 2
Chatsworth Cole Elden V. Tenant 160 acres



HARMS, FANNIE Rt. 1
Chatsworth John Harms 160 acres




GRAY ESTATE Sec. 18 Rt. 2
Forrest Bohannon Robert Tenant 160 acres



HARM, FANNY Rt. 1
Chatsworth 156 acres



HAASE WILLIAM Rt. 1
Piper City Haase Merritte C. 80 acres




HARRINGTON EARL Rt. 1
Piper City Berry Graydon 160 acres



HEINS REMMERT Rt. 1
 Chatsworth Burger Erich 240 acres



HERR S. H. Rt. 1
 Chatsworth Kyburz Frank 400 acres



HEMKEN FRED Rt. 1
 Chatsworth 120 acres




JACKSON LESTER Pt. 2
 Chatsworth Renter Kurtenbach Clarence 160 acres



HERKERT OTTO Rt. 1
 Chatsworth Schlabowske Jerome 80 acres



JAMES, MRS. PERCY Rt. 1
 Chatsworth Lewis McNeely 160 acres



HERKERT, OTTO Pt. 1
 Chatsworth Lester Herkert 160 acres



JEHLE EARL & FLOYD Pt. 1
 Piper City Flessner Eldon 40 acres




HAIFF, MARY
Chatsworth Charles Hubly

Rt. 1
320 acres



HIERCE, E.J.
Chatsworth Charles A. Culkin Renter

Rt. 2
80 acres



HIDBER, MRS. ANNA
Chatsworth Dan W. & Leonard C. Kerber

Rt. 1
400 acres




HILEY, MRS. LUCILLE
Chatsworth Gerald P. Kenner Tenant

Sec. 30 Rt. 2
160 acres



HIERBE, LEONARD
Chatsworth

Rt. 1
80 acres




HING ALBERT
Chatsworth King Everett

Rt. 1
120 acres



HILEY MRS. LUCILLE
Collom Renter Robieky Raymond

Rt. 1
240 acres



KING LLOYD
Chatsworth

Rt. 1
130 acres



KLOTHE MRS D A
Piper City

Rt. 1
40 acres



KRUEGER, MRS. WM.
Chatsworth Lester Hubly

Rt. 1



KNOLL, FRANK
Chatsworth

Rt. 1
97 acres



KYBURZ, FRED
Chatsworth

Rt. 1
160 acres



KOHLER JOHN
Chatsworth Saathoff Ben

Rt. 1
160 acres



LARNARD ESTATE
Chatsworth Frank Crews

Rt. 1
160 acres



KRUEGER, MRS. WM.
Chatsworth Lester Hubly

Rt. 1
200 acres



LARNED ESTATE
Chatsworth Frank Crews

Rt. 1
160 acres



LAWLETS JOHN
Chatsworth

Rt. 1
223 acres




MEISENHOLDER, THEODORE C.
Chatsworth Russell L. Lindquist

Rt. 1
200 acres



LA LORRAINE, JOHN ESTATE
Chatsworth

Rt. 1
80 acres




MILLER, SAM
Chatsworth Leo Monahan

Rt. 1
80 acres



LINDQUIST MRS. OMER
Chatsworth

Rt. 1
40 acres



MONAHAN LEANA
Chatsworth Monahan Clifford

Rt. 1
160 acres



MCGEEAL, MARGARET
Chatsworth Francis Dohman

Rt. 1
160 acres




ORTLEPP ESTATE
Saunemin

Rt. 1
200 acres



OTTMULLER R. J.
Cullom Rt. 1
280 acres



SAATHOFF, BEN
Chatsworth Rt. 1
80 acres



OTTMULLER, R. J.
Cullom Rt. 1
54.73 acres



SAATHOFF MRS. FRANK
Chatsworth Saathoff George Rt. 1
80 acres



ROEDER JOHN
Chatsworth Sec. 27 Rt. 2
152 acres



SEITMAN STOKK
Chatsworth Rt. 1
160 acres



RYAN JOHN
Chatsworth Hubly Leo Renter Rt. 2
160 acres



SHOLS CLARENCE J.
Chatsworth Shols Donald M. Rt. 1
120 acres



PHILLIP, CLARENCE J.
Chatsworth

Rt. 1
120 acres




BRUNS, SISTERS
Chatsworth

Rt. 1
156 acres



PHILLIP, E.L.
Chatsworth

Rt. 1
120 acres



STERRENBERG, ARTHUR
Chatsworth Paul Sterrenberg

Rt. 1
160 acres



PHILLIP ESTATE
Chatsworth Omer J. Lindquist

Rt. 1
200 acres



STERRENBERG, FRITZ
Chatsworth

Rt. 1
120 acres



BRUNS SISTERS
Chatsworth

Rt. 1
80 acres



STERRENBERG MRS. HENRY
Chatsworth Kerrins J. R.

Rt. 2
400 acres



STERRENBURG, WILLIAM G.
Chatsworth

Rt. 1
78 acres



VIRKLER ELMER
Chatsworth Virkler Perry

Rt. 1
160 acres



STODDARD, MISS MELITA
Piper City William Dohman

330 acres



WAHLS, ROY
Piper City Lyle Wahls

Rt. 1
200 acres



STRIEN, MICHAEL
Chatsworth

Rt. 1
80 acres



WALKER BRO.
Chatsworth Francis Dohman

Rt. 1
120 acres



THORNDYKE JOHN J.
Saunemin

Sec. 5
Rt. 1
142 acres



WALLRICK, WALLACE
Chatsworth

Rt. 1
120 acres



WEHSTEIN JOHN & CAROLINE Sec. 17 Rt. 2
 Forrest Kyburz Dan Tenant 200 acres



WILLSON MRS. IDA Sec. 19 Rt. 2
 Forrest Hendershot Harry A. Ten. 154 acres



WILLIAMS HENRY Rt. 1
 Chatsworth Rosendahl W. A. 80 acres



ZORN FRANK Sec. 19 Rt. 2
 Forrest Zorn Clair Tenant 160 acres



WILLIAMS MR. & MRS. HENRY Rt. 2
 Chatsworth Hanna Leslie Renter 200 acres

**CHATSWORTH TOWNSHIP
CHATSWORTH
CEREAL**

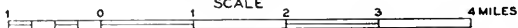
CHATSWORTH TOWNSHIP

GENERAL HIGHWAY MAP

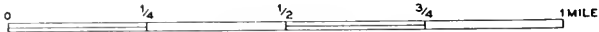
PREPARED BY THE
BUREAU OF RESEARCH AND PLANNING
DIVISION OF HIGHWAYS
DEPARTMENT OF PUBLIC WORKS & BUILDINGS
IN COOPERATION WITH THE
US DEPARTMENT OF COMMERCE
BUREAU OF PUBLIC ROADS

REVISIONS
SEE COUNTY
MAP
FOR DATES
OF REVISIONS
ON ROAD TYPE
AND CULTURAL
FEATURES.

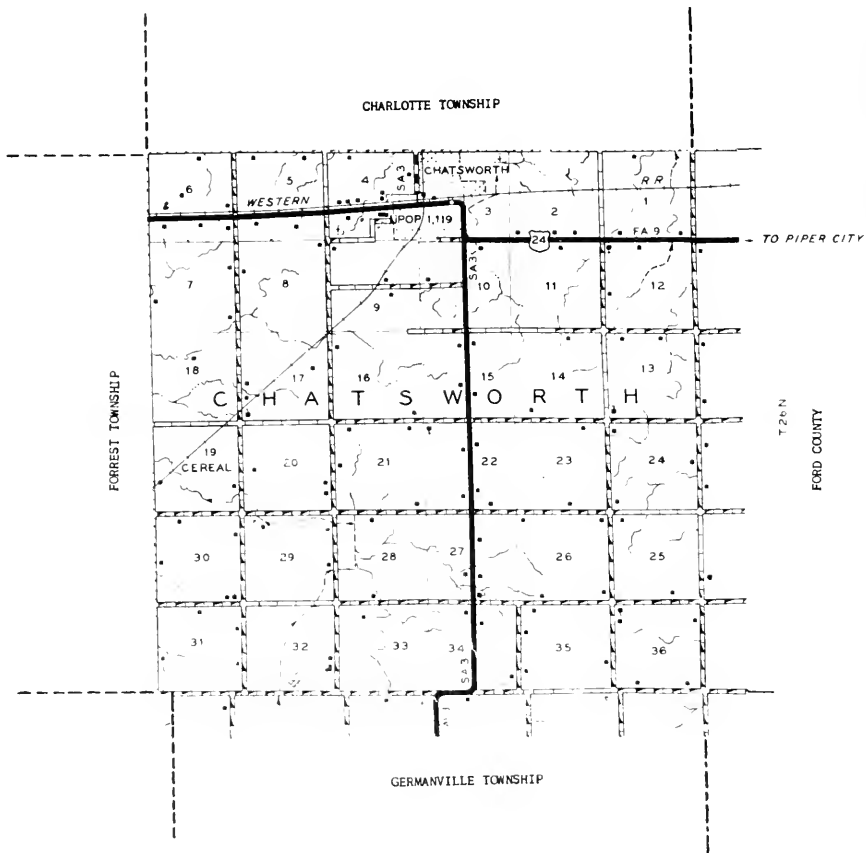
SCALE



SCALE OF ENLARGEMENTS



POLYCONIC PROJECTION






CHATSWORTH

Platted nearly a century ago, the incorporated town of Chatsworth, in the southeast corner of the county, today has a total population of 1,119. It has numerous retail stores, service establishments, banking facilities and a postoffice. The town is located on the Illinois Central and the Toledo, Peoria & Western railroads and on US 24. Chatsworth was founded in 1859 by Zeno Secor and Cornelia Gilman, both of New York.

Today, it is the principal community of Chatsworth Township, which has a total population of 1,582. First settler of the township was Franklin C. Oliver, who arrived in 1832. It was in Chatsworth Township that the Reverend Jesse Walker, known as the "Daniel Boone of Methodism," established a mission at an Indian camp here called Kickapoo Grove (later called Oliver's Grove).



CEREAL

Another community of Chatsworth Township is the small hamlet of Cereal. It is located southwest of Chatsworth on the Illinois Central Railroad. The hamlet is surrounded by level, fertile farms as productive as any in the county.



DILLER TILE COMPANY

Manufacturers of High Grade Drain Tile

Retailer of Brick and Steel Culverts

PHONE 81

CHATSWORTH, ILLINOIS




PONTIAC READY-MIX, INC.

512 N. Vermillion St.

Phone 5035

Pontiac, Illinois



BARTLETT
Lumber and Coal Company

Lumber, Coal and Building Material

Posts, Fence and Paint

PHONE 148

CHATSWORTH, ILLINOIS



FARMERS' GRAIN COMPANY
OF CHARLOTTE

Grain • Coal • Feeds • Seeds

FERTILIZERS

MILLING AND SEED CLEANING

PHONE 4

P. O. Chatsworth, Ill.

CHARLOTTE, ILLINOIS



HAPPY HOME STOCK FARM

P. H. McGREAL & SONS

Dealers and Truckers of Livestock

Route 2

Chatsworth, Illinois



OLIVER GROVE FARM

FOUNDED IN 1829

ABERDEEN ANGUS CATTLE


Eileemere Breeding

CHATSWORTH 97F2

MR. and MRS. O. O. OLIVER


Route 2

Chatsworth, Illinois



ST. PAUL EVANGELICAL LUTHERAN
Rev. K. F. Trost

Chatsworth



COMMUNITY UNIT DISTRICT NO. 1
Chatsworth Kibbler Principal



OLD PLEASANT VIEW SCHOOL Dist. 251 Rt. 1
Chatsworth

Register of Merit
Breeding Available
At All Times



Oldest Continued Breeding
Herd of Herefords in
Livingston County

DAN J. DONOVAN

FOUR CORNER STOCK FARM

CHATSWORTH, ILLINOIS



CHATWORTH CEMETERY
Chatsworth

Rt. 1



ABERLE, CARL
Thawville Harold Aberle Operator

Rt. 1
240 acres



GERMANVILLE CEMETERY
Chatsworth

Rt. 2



BARTLETT MR. & MRS. C. G.
Chatsworth



ST. PATRICK'S CEMETERY
Chatsworth



BARTLETT LUMBER & COAL CO
Chatsworth



GERMANVILLE COMMUNITY HALL
Chatsworth

Rt. 2



BLAIR MRS. MARGURY
Chatsworth Shadylane Farm
Operated By J. Lauren Blair

Rt. 1
320 acres



BRADY MARGARET
Strawn

80 acres



CLAUDON, CHESTER Rt. 2
Chatsworth Walter Grieder Operator 240 acres




BROWN GEORGE & CLARA SCHADE Box 329 Rt.
Chatsworth 144 acres



CLAUDON, CHESTER Rt. 2
Chatsworth Cleotis Grieder Operator 240 acres



CAVANAGH CHARLES & EMMETT
Strawn 160 acres



CLAUDON, CHESTER Rt. 2
Chatsworth EUGENE B. 240 acres



CAVANAGH EDWARD Rt. 2
Chatsworth 70 acres



CONVERSE ESTATE Rt. 2
Chatsworth Raymond C. Martin Operator 320 acres



COMBES A. J.
Chatsworth

Rt. 1
160 acres



DASSOW RALPH
Chatsworth

Kenneth Hummel Opr.
Rt. 1
200 acres



COMBES DR. A. J.
Chatsworth

Fred F. Hornstein, Opr.
Rt. 1
212 acres



DEHN, LAVERNE
Chatsworth

Rt. 1
80 acres



EDWARDS, FURSEL
Chatsworth

Rt. 1
200 acres



DILLERTILE CO.
Chatsworth



DASSOW RALPH C.
Chatsworth

Harold L. Dassow, Opr.
Rt. 1
240 acres



DONOVAN DAN K
Chatsworth

Rt. 1
160 acres




DONOVAN DAN J
Chatsworth

Rt. 1
160 acres



FELT, WM.
Chatsworth

Pt. 2
Ernest Kemnitz Operator
160 acres



DONOVAN JOHN F.
Chatsworth

160 acres



FERREN ETTA
Chatsworth

Rt. 1
80 acres



FARAGHER EDWARD
Chatsworth

Rt. 1
80 acres



FORNEY LEE
Chatsworth

Rt. 2
120 acres



FARAGHER, ED.
Roberts John Boomgarden Operator

Rt. 1
160 acres



FORD THOMAS F.
Chatsworth

Rt. 1
240 acres



F. ANNY, EDWARD
Chatsworth

Rt. 2
690 acres




GERDES JOHN JR.
Chatsworth

Rt. 1
120 acres



F. ANNY JOHN I.
Chatsworth

Rt. 2
152 acres



GERTH HERMAN
Chatsworth

Rt. 1
Hubert & Herman Gent Opr. 160 acres



FRÖBE BROTHERS
Chatsworth Vernon Hummel Opr.

Rt. 1
240 acres



GERTH HUBERT
Chatsworth

Rt. 1
80 acres



GABEL ALVINA
Chatsworth

Rt.
60 acres



GILLET, MRS. HOMER
Chatsworth Lloyd B. Gillett Opr.

Rt. 1
160 acres




GROSENBACH CLARENCE Rt. 2
 Chatsworth Arnold Ashman, Opr. 100 acres



HOELSCHER EARL Rt. 1
 Chatsworth 160 acres



GROSENBACH MRS. VIOLA Rt. 1
 Chatsworth 160 acres




HUMMEL VERN N Rt. 1
 Chatsworth 140 acres



GROSENBACH WALTER Rt. 1
 Chatsworth 160 acres



HITTENBURG ETHEL Rt. 1
 Chatsworth 80 acres



HITCH, ALFRED Rt. 1
 Chatsworth 120 acres



HIFI, W.M. Rt. 1
 Roberts Anton Boomgarden Operator 240 acres



IRWIN MILFORD
Chatsworth

Rt. 1
80 acres



KLEHM WESLEY H.
Chatsworth

Rt. 1
160 acres



ROBERTS, MRS. GEORGE
Roberts

Rt. 1
160 acres



KOEHLER A. B.
Chatsworth

Robert Koehler, Opr.
Rt. 1
120 acres



STUBY LUCILE
Trawn Orval Ross, operator

Rt.
240 acres




KOEHLER KATE & JOHN
Chatsworth

Rt. 1
240 acres



KIMMEL DALE
Chatsworth

Rt. 2
19 acres



KOEHLER ROBERT
Chatsworth

Rt. 1
120 acres



KOERNER LELAND
Chatsworth

Rt. 1
210 acres



KUEFFNER CLARRISA
Chatsworth

Rt. 1
160 acres



KOERNER PHIL
Chatsworth Koerner Homestead

Rt. 1
160 acres



FURTENBACH, MRS. ELIZABETH
Chatsworth Francis Furtenbach Cpr.

Rt. 1
240 acres



KOHLER C. E. & PHIL
Chatsworth

Rt. 1
160 acres



TINOW H. PETIT
Chatsworth

Rt. 2
80 acres



KOHLER PHIL A.
Chatsworth Leo Hornstein, Cpr.

Rt. 1
340 acres



LEAR ISABELLE
Chatsworth

Rt. 2
110 acres



The Livingston Grain Co.

GRAINS - SEEDS - FEEDS - FERTILIZERS

*"Take Care of the Soil and It Will
Take Care of You"*

HOWARD TRINKLE
Manager

CHATSWORTH, ILLINOIS

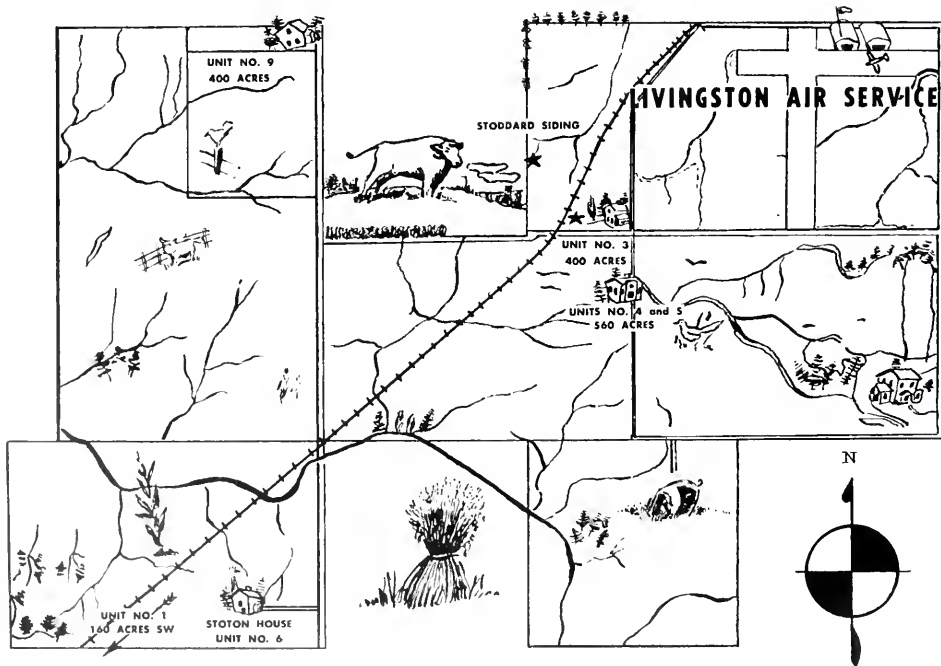


LIVINGSTON AIR SERVICE
Chatsworth



STOTON HOUSE
Chatsworth
F. Leland and Martha W. Livingston

Unit #6 Rt. 1
80 acres





LIVINGSTON, F. LELAND & MARTHA W. Unit #1 Rt. 1
 Chatsworth John A. Haberkorn, Operator 160 acres



LIVINGSTON F. LELAND & MARTHA Rt. 1
 Chatsworth Rosendahl Jerry Unit #9 400 acres



LIVINGSTON, MARTHA W. Unit #4 and 5 Rt. 1
 Chatsworth F.L. "Pete" Livingston, Cpr. 560 acres
 Henry W. Haberkorn, Resident



LIVINGSTON, MARTHA W. Unit #3 Rt. 1
 Chatsworth F.L. "Pete" Livingston, Cpr. 400 acres
 Peter Nickrent, Resident



THE LIVINGSTON GRAIN CO.
 Chatsworth



LIVINGSTON GRAIN & SUPPLY WAREHOUSE
 Chatsworth



LIVINGSTON, F. LELAND & MARTHA W.
Chatsworth Rt. 1
160 acres



McGREAL, P.H. & SONS
Chatsworth McGreal Bros. Rt. 2
240 acres



McCHILLY W. D.
Chatsworth Rt. 1
160 acres



MURRAY ROBERT
Chatsworth Opr. George Lockett Rt. 1
320 acres



McGREAL & SONS
Chatsworth McGreal Bros. Opre. Rt. 2
240 acres



OLIVER, ORVILLE MR. & MRS.
Chatsworth Oliver Grove Farm Rt. 2
640 acres



McGREAL P. H.
Chatsworth McGreal Bros. Opr. Rt. 2
160 acres




OLIVER ORVILLE MR. & MRS.
Chatsworth Rt. 2
640 acres



OLIVER ORVILLE Rt. 2
Chatsworth Raymond T. Martin, Cpr. 80 acres




PENWIT ROBERT & ALBERT Rt. 1
Chatsworth Ford Delmar A. 282 acres



OPIE GLENN & PATRICK Rt. 2
Chatsworth 176 acres



PERKINS, ELEY Rt. 2
Chatsworth 316 acres



OSLAND MARGUERITE
Chatsworth



PERKINS MRS. MARY Sec. 6 Pt. 2
Chatsworth Perkins Roy A. Tenant 100 acres



OSLAND MARGUERITE Rt. 2
Chatsworth 200 acres



PIERCE ED J. - Fannie & Esther Pt. 1
Chatsworth 80 acres



PORTERFIELD S. J.
Chatsworth Opr. Richard Ashman

Rt. 2
80 acres



SCHADE, FRANCIS L. ESTATE
Chatsworth Francis C. Schade Operator

Rt. 1
120 acres



PUFFER LOUIS
Chatsworth

Rt. 1
400 acres



SCHADE LESLIE
Chatsworth
Farmed By L. Clair Schade

Rt. 1
200 acres



DINGLED, CLARENCE
Chatsworth

Rt. 2
160 acres



SCHAFFER ALBERT
Chatsworth

Box 301

Rt.
160 acres



MARGENT WAYNE
Chatsworth

Rt. 1
160 acres



SHAFFER ED ESTATE
Chatsworth Opr. Lloyd Shafer

Rt. 1
360 acres



SCHLATTER, MATILDA Rt. 1
 Chatsworth Dan A. Schlatter, Opr. 160 acres



STADLER, RAYMOND Rt. 1
 Chatsworth 120 acres



ALOIS SCHULZ ESTATE Box 295
 Chatsworth Phillip Schulz, Opr. 28 acres



STOUTEMYER E. R. Rt. 1
 Chatsworth 160 acres



SHARP CARL Rt. 1
 Chatsworth 60 acres



STOUTEMYER E. R. Rt. 1
 Chatsworth Augusta Schlemmer Opr. 320 acres



SMITH LEE R. Rt. 1
 Chatsworth 160 acres



TJARDED HARRY
 Strawn Opr. Edgar Haab 240 acres



TRUNK, JAMES F., JR.
Chatsworth James F. Trunk, Jr. Rt. 1
160 acres



WILLIAMS HENRY
Chatsworth Hanna Leslie Rt. 2
208 acres



DOWD, HARLEY
Chatsworth Harley Dowd, Tenant Rt. 2
240 acres



WOLEHEN ANTON
Chatsworth Leo Berdes, Operator Rt. 1
220 acres



HILL, HOMER, JR.
Chatsworth Homer Hill, Jr. Rt. 1
250 acres



WRIGHT RICHARD O.
Chatsworth Rt. 2
8 acres



WATSON MRS. MARY ELLEN
Chatsworth Mary Ellen, Jr. Rt. 1
80 acres



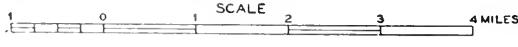
ZIMMERMAN, GLEI & COLE, M.E.
Chatsworth Rt. 2

DWIGHT TOWNSHIP
DWIGHT

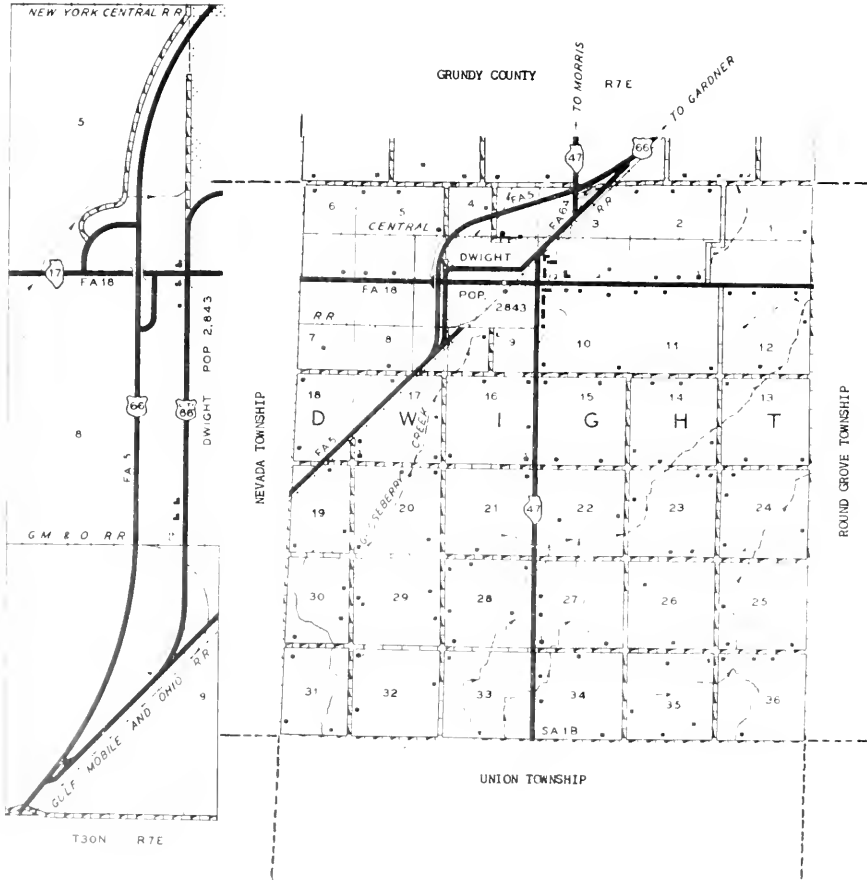
DWIGHT TOWNSHIP
 GENERAL HIGHWAY MAP


PREPARED BY THE
 BUREAU OF RESEARCH AND PLANNING
 DIVISION OF HIGHWAYS
 DEPARTMENT OF PUBLIC WORKS & BUILDINGS
 IN COOPERATION WITH THE
 U.S. DEPARTMENT OF COMMERCE
 BUREAU OF PUBLIC ROADS

REVISIONS
 SEE COUNTY
 MAP
 FOR DATES
 OF REVISIONS
 ON ROAD TYPE
 AND CULTURAL
 FEATURES



POLYCONIC PROJECTION





DWIGHT

Second largest community of Livingston County, and once famous throughout America as the home of the Keeley Institute, is the incorporated village of Dwight. In 1950 it had a total population of 2,843. In and near the village today are located the State Reformatory for Women, built in 1930, and the Dwight Veterans' Hospital, a unit of the Veterans' Administration Facility.

Dwight was platted in 1854 by Richard P. Morgan, Jr., on land owned by Morgan and several others, among them Jesse W. Fell. The latter was a great-grandfather of Adlai E. Stevenson II, candidate for President of the United States in 1952. After the Chicago & Mississippi Railroad was built through Dwight late in 1854, the village quickly expanded as a commercial and shipping center.

The Keeley Institute, an establishment for the cure of alcoholism, was founded here in 1879 by Dr. Leslie E. Keeley. Most prominent of Dwight's citizens during the 1920's was Frank L. Smith, farmer, banker and leader of the Republican party in Illinois. Today, Dwight is the only community in Dwight Township, which has a total population of 3,586. First settler of the township was John Conant, who arrived early in 1854. He was the first postmaster at Dwight village.



BUSH HATCHERY

and MILLING CO.



GENERAL OFFICES DWIGHT • RETAIL STORES IN DWIGHT, KANKAKEE, MORRIS AND STREATOR



KNUDSEN CONCRETE PRODUCTS CO.

READY-MIX CONCRETE • CONCRETE BLOCKS • BUILDING MATERIAL

Phone 11

415 SOUTH WASHINGTON STREET

DWIGHT, ILLINOIS



Dwight Greenhouses



PHONE DWIGHT 122

Dwight, Illinois

Established 1855

BANK OF DWIGHT

DWIGHT, ILLINOIS

"A Century of Continuous Service"

JOHN P. McWILLIAMS, President

HAROLD J. WEST, Exec. V. P. and Cashier

ANGUS S. LOWER, Vice-President

HUGH THOMPSON, Asst. Cashier



HAGER LUMBER COMPANY

Lumber • Coal • Cement • Fuel Oil

Builders' Hardware and Material



DWIGHT, ILLINOIS

Lewis

JEWELERS

Jewelry and Gifts

H. F. LEWIS

DWIGHT, ILL.




VETERAN'S HOSPITAL
Dwight



CATHOLIC CHURCH

Dwight




METHODIST CHURCH

Dwight



LUTHERAN CHURCH
Mazon Ave.

Dwight



ST. PETER & PAUL CATHOLIC SCHOOL & CHURCH
Rev. Richard Raney

Chatsworth



DWIGHT PUBLIC SCHOOL
Dwight



VET. - ANIMAL HOSPITAL
Dwight



PRIME SCHOOL
Dwight

Rt. 3



ABBOTT LOUIS
Dwight Holsten Henry

Rt. 3
160 acres



McD WELL CEMETERY
Dwight

Rt. 3



ADAM & MARX GARAGE
Dwight



ST. PATRICKS CEMETERY
Dwight

Rt. 3



ADAMS ROBERT
Dwight Ballou James Tenant

Rt. 3
80 acres



McWILLIAMS MRS. HELEN Rt. 1
 Dwight Anderson Andrew H. 320 acres



BOUCHARD FRANCIS Rt. 1
 Dwight 320 acres




BEJEP, IRVING Rt. 1
 Dwight 136 acres



BUNTING, JAMES W. Rt. 1
 Dwight



BEYER, HENRY Rt. 3
 Dwight 360 acres



BUNTING JAMES I. Rt. 3
 Dwight 120 acres



BLITSTINE BILLIE Rt. 3
 Dwight 160 acres



BUNTING LESLIE Rt. 3
 Dwight 160 acres



BUNTING ESTATE Rt. 3
Dwight Worm Lewis Operator 200 acres



BUSH HATCHERY & MILLING CO.
Dwight




BUNTING ESTATE Rt. 3
Dwight Miss Bunting & Mrs. Worm Anderson LeRoy S. Operator 160 acres



BUTZ MRS. HATTIE Rt. 3
Dwight Bunting Dalton Opr. 107 acres



BURGER WAYNE Rt. 2
Dwight 167 acres



CHRISTENSEN, C. Rt. 1
Dwight



BURNS DR. J. I. Rt. 3
Dwight Burkhardt Howard P. 160 acres



CHRISTMAN DONALD Rt. 3
Dwight 60 acres



CHRISTMAN LOUIS Rt. 3
Dwight McCann Eugene 240 acres



CLEARY LUMBER CO. Old Rt. 66
Dwight Telephone 500 All Types of building
Material, Millwork, Hardware, Paints, Etc.



CHRISTMAN, LOUIS Rt. 3
Dwight 80 acres



CLEARY MARQUERITE Rt. 3
Dwight Anderson John Opr. 160 acres



CHRISTOFER ELMER Rt. 1
Dwight Anderson Harry Ten. 80 acres



CURRIE, JAMES Rt. 3
Dwight 185 acres



CHRISTOFER ELMER Rt. 1
Dwight 80 acres



DAMGARD DOROTHY Rt. 1
Dwight Cazal Earl F. Tenant 180 acres



DANFORD DOROTHY Rt. 1
Dwight Perschnick Herman Opr. 160 acres



DANKER RUTH Rt. 1
Dwight 120 acres



DANFORD DOROTHY OUGHTON Rt. 1
Dwight Carter Richard Tenant 180 acres



DAVIS ELMER L. Rt. 3
Dwight Weaver & Sons 320 acres



DANFORD DOROTHY OUGHTON Rt. 3
Dwight Curraiy Joseph Opr. 200 acres



DAVIS MR. R. E. Rt. 3
Dwight 320 acres




DANFORD DOROTHY Rt. 1
Dwight Fred Christensen Operator 180 acres



DIPPON E Rt. 1
Dwight



DORMAN RICHARD & THEODORE
Dwight Andreason Jens Opr. Rt. 3
240 acres



EHMAN MRS. LEO
Dwight Rt. 3
149 acres



DORNBIER JACOB
Dwight Rt. 3
160 acres



FIELDMAN EMIL
Dwight Rt. 1
95 acres



DUCLEY ADA
Dwight Parker James G. Rt. 3
200 acres



FIELDMAN RAY
Dwight Rt. 1
160 acres



DWIGHT GREENHOUSE
Dwight



FIELDMAN ROBERT LEE
Dwight Rt. 3
160 acres



FIELDMAN ESTATE
Dwight

Rt. 3
160 acres



FREDERISY, J.
Dwight

Rt. 3
65 acres



FIELDER MARTIN
Dwight

Rt. 3
80 acres



GARRETT, MRS. FLORENCE
Dwight Lyle Brierly Operator

Rt. 3
156 acres



FLINT JOHN
Dwight

Rt. 4
240 acres



GRAVES, MRS. CARRY
Dwight

Rt. 3
160 acres



FLINT MRS. NENA
Dwight

Rt. 3
200 acres



GRIEFF LYLE
Dwight

Rt. 1
200 acres



GUTEL, EARNEST
Dwight

Rt. 3
148 acres



HOLE, FRED
Dwight

Rt. 3
80 acres



HAGER LUMBER CO.
Dwight



HOLLIS, IRA
Dwight

Rt. 1



HAHN LUTHER C.
Dwight

Rt. 3
160 acres



HOLO HAN, FRANCIS P.
Dwight

Rt. 1
5 acres



HANSEN S. N
Dwight

Rt. 2
160 acres




SANCKENS THEODORE
Dwight Holzhauser Raymond Opr.

Rt. 1
141 acres



JESPERSIN I.
Dwight

Rt.



KLINE FRANK
Dwight

Rt. 3
80 acres



FELCH, MRS. CHLOE
Dwight

Rt. 1
63 acres



FLEIN, MRS. NORMAN OWNER
Dwight Arden Chapple Tenant

Rt. 3
80 acres



FEPPLINGER, GEORGE
Dwight

Rt. 1
160 acres



KNUDSEN CONCRETE PRODUCTS CO.
Dwight



KLIHM ALBERT
Dwight

Rt. 3
120 acres



KÖRNER CAROLINE
Dwight

Rt. 3
Lot



KUEFFNER HEIRS
Chatsworth

Rt. 1
160 acres



CAEL EARL
Dwight McBrath Loren Tenant

Rt. 3
80 acres




KYBURZ HENRY ESTATE
Chatsworth

Rt. 2
54 acres



McCONNELL JAMES
Dwight McDonnell John R.

Rt. 3
120 acres



LESKANICH JOHN
Dwight Leskanich Richard Opr.

Rt. 1
238 acres



McCONNELL, JAMES
Dwight James E. McConnell Tenant

Rt. 3
160 acres



LOY, VERA
Dwight

Rt. 3
7 acres



McCONNELL WM. & ELIZABETH
Dwight


Rt. 3
80 acres



McWILLIAM ALEX Rt. 3
Dwight Wennestrom Day Tenant 240 acres



McWILLIAMS WEST, L. Rt. 2
Dwight 209 acres



McWILLIAM ALEX Rt. 3
Dwight Branz William D. 160 acres



McWILLIAMS WEST L. Rt. 2
Dwight 220 acres



McWILLIAM CHARLES Rt. 1
Dwight Brown Sherman 345 acres
Prince of Wales Farm




McWILLIAMS ESTATE Rt. 3
Dwight Burkhart H. L. Tenant 283 acres



McWILLIAM CHARLES Rt. 1
Dwight Gilard Robert Operator 450 acres



McWILLIAMS ESTATE Rt. 1
Dwight Burger Wayne Tenant 268 acres



McWILLIAMS FARMS
Dwight

Rt. 2
189 acres



MORRIS WALTER
Dwight

Rt. 1
120 acres



MICHAELS RAY
Dwight

Rt. 3
8 acres



NELSON S. O.
Dwight Wilkey James W.

Rt. 3
160 acres



MILLER ROBERT
Dwight

Rt. 3
160 acres



NEVILLE FRANCES
Dwight Turner Marion F.

Rt. 3
80 acres



MYERS SAM & GEO
Dwight Burton Clem C.

Rt. 3
160 acres



O'BRIEN RICHARD & TIMOTHY BROF.
Dwight

Rt. 3
160 acres



McMURDO GARY E
Dwight



DOUGHTON JAMES
Dwight Larsen Jacob Opr. Rt. 3



NIEMI, MRS. JOSEPH
Dwight Lindy Larsen Operator Rt. 3
160 acres



DOUGHTON JAMES
Dwight Conness Michael Opr. Rt. 3
220 acres



DOUGHTON JAMES
Dwight Mortensen Andrew Operator Rt. 3
312 acres



DOUGHTON JAMES H. JR.
Dwight Watters Charles Rt. 3
280 acres



DOUGHTON JAMES H.
Dwight Ferguson Sanford Opr. Rt. 3
236 acres



DOUGHTON RICHARD
Dwight Rt. 3
240 acres



OUGHTON R. C. Rt. 3
Dwight Lucas Ralph Tenant 360 acres



DEACON CHARLES Rt. 3
Dwight Paulsen Walter 320 acres



OUGHTON R. C. Rt. 3
Dwight Hopkins DeLaney 230 acres



PERRY M. LAURA Rt. 3
Dwight Call Gray 120 acres



PATCHETT JACK L. Rt. 3
Dwight 3/4 acre



PRICKETT JAMES Rt. 3
Dwight Lund Henry Tenant 80 acres



PAULSEN MARTIN Rt. 3
Dwight Batten Irwin Dealer 200 acres



RADCLIFFE ESTATE Rt. 3
Dwight Worby Francis Opr. 100 acres



RICHE FARM
Dwight

Rt. 3
120 acres



SCULLY THOS
Dwight

Rt. 3
158 acres



FIORDAN, GRACE
Dwight Leo Fiordan Tenant

Pt. 2
180 acres



SEABERT, DELBERT C.
Dwight E.J. Stahhman

Rt. 3
160 acres



SCHMITT BERT F.
Dwight

Rt. 1



SEABERT JOHN
Dwight Pittman Alice

Rt. 1
116 - 40 acres



MONTI I. C.
Dwight Porto Arnold Cor.

Rt. 3
200 acres




SHEARER WILLIAM
Dwight Thomas Glen

Rt. 3
200 acres



SONDERGAARD MRS. P. H.
Dwight Lauritzen Holoar Opr. Rt. 3
80 acres




STANDARD OIL
Dwight Rt. 1
66 & 47



SPANDET MRS. BEATRICE
Dwight Bissey Dwight Opr. Rt. 1
212 acres



STARRETT EDWARD
Dwight Rt. 1
80 acres



SPANDET MRS. BEATRICE
Dwight Mortvedt Howard Opr. Rt. 1
193 acres



CLEM STEICHEN ESTATES
Dwight Niesen Wilbur Operator Rt. 1
240 acres



SPENCER A. D.
Dwight Rt. 3
200 acres



STRUFF MOTEL
Dwight John & Dorothy Struff Old 66



SUTTON CARL
Dwight

Rt. 3
1 acre



THOMAS HAROLD & VIENNA
Dwight

Rt. 3
160 acres



WIFF V. E.
Dwight

Rt. 3
120 acres



WALSH, DALE
Dwight Edward Masching Operator

Rt. 3
186 acres



WILLIAMS FRUDE K.
Dwight

Rt. 3
501 acres



WATSON, W. A.
Dwight

Rt. 1, Del.
Lot



WILLIAMS, J. W.
Dwight

Rt. 3
100 acres



WATSON, W. A.
Dwight

Rt. 2
164 acres



WATTERS HENRY
Dwight

Rt. 3
80 acres



ZABEL FRED
Dwight

Rt. 2
80 acres




WHALIN, EDWIN
Dwight

Rt. 3
240 acres




ZABEL FRED
Dwight

Rt. 1
120 acres



WILKINSON DICK
Dwight

Rt. 1
2 acres



ZABEL FRED
Dwight

Rt. 1
200 acres



WORM, LEWIS
Dwight Lester Hansen

Rt. 3
160 acres


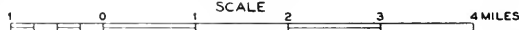
EPPARDS POINT TOWNSHIP
OCOYA

EPPARDS POINT TOWNSHIP

GENERAL HIGHWAY MAP

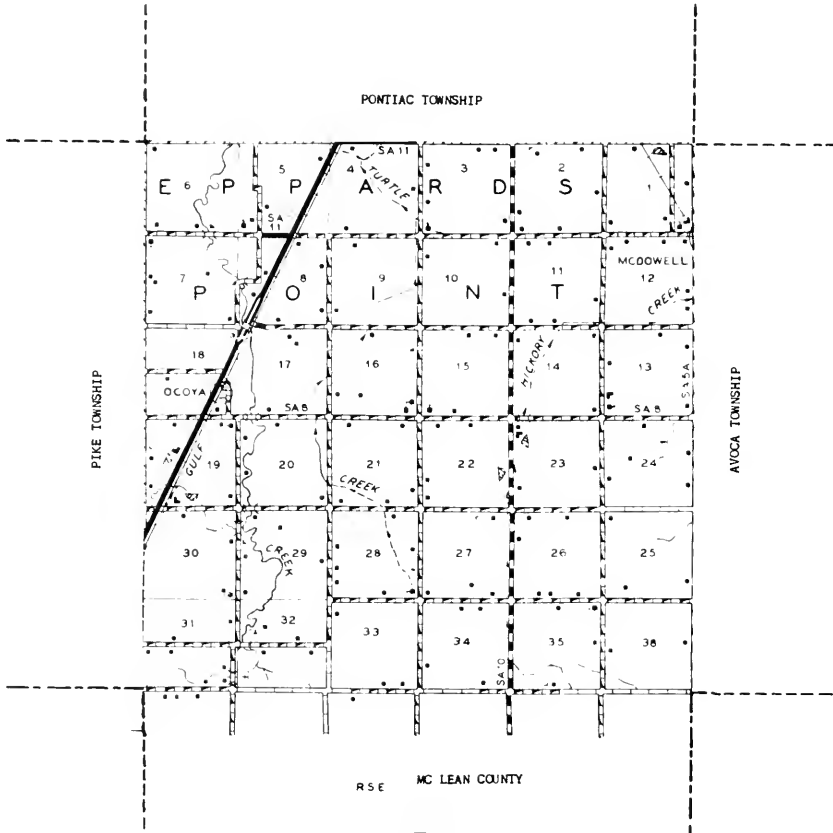
PREPARED BY THE
BUREAU OF RESEARCH AND PLANNING
DIVISION OF HIGHWAYS
DEPARTMENT OF PUBLIC WORKS & BUILDINGS
IN COOPERATION WITH THE
U.S. DEPARTMENT OF COMMERCE
BUREAU OF PUBLIC ROADS

REVISIONS
SEE COUNTY
MAP
FOR DATES
OF REVISIONS
ON ROAD TYPE
AND CULTURAL
FEATURES.

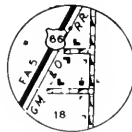


POLYCONIC PROJECTION


PONTIAC TOWNSHIP



R 5 E MC LEAN COUNTY



OCOYA
T 27 N R 5 E



OCOYA

Only community of Eppards Point Township, south of Pontiac city, is the village of Ocoya, with a population of forty. It is served by the postoffice at Pontiac. The village is located on the Gulf, Mobile & Ohio Railroad and on US 66 (principal highway in Illinois between Chicago and St. Louis). Ocoya was platted in 1854, the same year in which the railroad was built through the area, by Jonathan Duff and A. W. Cowan, banking partners of Pontiac.

First building in the village was a combination warehouse and depot erected by Charles Roadnight, then general freight agent of the Chicago & Alton Railroad. The township in which the village is located, Eppards Point, today has a population of 625. First settlers of the township were members of the Eppard, Hayes, Pendle, Brock, Suttle and Anderson families, all of whom are believed to have arrived about 1834 or 1835.



CENTER METHODIST CHURCH
Rev. Paul McCleary Rt. 4

Pontiac



HYBRID CORN PLANT



SMALL SEED PLANT

PIKE HYBRID CORN COMPANY, INC.

Pontiac, Illinois

"The Largest Suppliers of Farm Seeds in Livingston County"



CENTER METHODIST CHURCH & TOWNSHIP SHEDS
Rt. 4 Pontiac



GRACE EVANGELICAL CHURCH
Rt. 5 1 acre Chenoa



CENTER SCHOOL
Pontiac

Rt. 4



MCDOWELL SCHOOL Dist. 81
Eppards Point Miss Cecil Easton 8 grades



FAIRVIEW SCHOOL
Chenoa

Rt. 1



OCOYA SCHOOL
Ocoya

Rt. 5



KELLY SCHOOL Dist. 83
Pontiac

Rt. 4



OLD BRICK SCHOOL
Pontiac

Rt. 4



LAKE SIDE SCHOOL
Chenoa

Rt. 1
1 acre



OLD TURTLE CREEK SCHOOL
Pontiac

Rt. 4
1 acre



REED SCHOOL
Pontiac

Rt. 5
1 acre



ADSIT STEPHEN
Pontiac

Rt. 4
160 acres



CHENOA CALVARY CEMETERY
Chenoa

Rt. 1



ANDERSON MRS. N. R. A.
Pontiac

Rt. 4
80 acres




DAYNE CEMETERY
Chenoa

Rt. 1



J. P. F. AHL
Pontiac - J. T. Armstrong Estate

Rt. 4
350 acres



ACKERMAN WILLIAM
Pontiac

Rt. 4
20 acres



J. P. F. WILBERT W.
Pontiac - J. T. Armstrong Estate

Rt. 4
210 acres




BAHLEY, HERMAN
Fairbury Merle W. Kalsner Operator Rt. 1
226 acres



BARNES, EARNEST
Pontiac Leroy Barnes Operator Rt. 4
80 acres



BAILEY EVERETT
Pontiac Perry Sanders, Employee Rt. 4
370 acres



BARNES, EARNEST
Pontiac Rt. 4
120 acres



BALEWEN, MISS DYMPIA
Fairbury Ed. Willis Mgr. Rt. 3
160 acres




BLAIR JEESE E.
Chenoa Mgr. Chester Blair Rt. 2
80 acres




BAPTIST CONVENT N. OF SPRINGFIELD
Pontiac R. C. Westermeyer Rt. 5
80 acres



BROCK, L.M.
Pontiac Rt. 5
120 acres



BRUCKER, JOHN
Pontiac Gaylord A. Stephens Mgr. Rt. 4
160 acres



CRADDOCK ESTATE
Pontiac Bernard Craddock Rt. 5
160 acres



CASHMER FRANCIS
Ocoya Rt. 5
160 acres



CRADDOCK ESTATE
Chenoa James Craddock Rt. 1
160 acres



CASSON GLENN A
Pontiac Rt. 5
160 acres



CRADDOCK R.
Ocoya Rt. 5
160 acres



CHENOA STONE CO.
Chenoa Rt. 1
30 acres



CRAIG ARTHUR E.
Chenoa Rt. 1
23 1/2 acres



CROUCH ELMER
Pontiac

Rt. 4
80 acres



DANSON, MISS DULA
Chenoa Swift Dawson Mgr.

Rt. 2
160 acres



CUNNINGHAM F. E.
Pontiac

Rt. 4
160 acres



DILL N PAUL
Pontiac

Rt. 4
120 acres



DAHL CLINTON L.
Pontiac

Rt. 4
120 acres



DOLTON, C.L.
Pontiac

Rt. 1
20 acres



DANCEY ETTIE, SAMUEL
Fairbury Harold and Lloyd Metz Operator 312 acres

Rt. 3



D NOVAN JAMES F.
Chenoa

Rt. 1
160 acres



EACRET, CHARLES
Pontiac

Rt. 4
120 acres



FINNEL FRANK
Chenoa

Rt. 5
160 acres



EGGENBERGER MRS. NELLIE
Pontiac

Rt. 4
160 acres



FITZGERALD, ELIZABETH
Pontiac Gilbert H. Hobart Mgr.

Rt. 4
395 acres



ELLINGER, MRS. JENNIE
Pontiac

Rt. 4
80 acres



FLUOR LENA
Chenoa

Rt. 1
120 acres



ELLINGER MRS. NOLA
Pontiac Opr. Frederick Smith

Rt. 4
120 acres



FLUOR CHARLES W.
Chenoa

Rt. 1
80 acres



FLURER IDA
Pontiac

Rt. 5
80 acres



FREDERICK W. WARREN
Pontiac

Rt. 4
80 acres




F. L. S. N. MISS EDITH
Pontiac

Rt. 4
80 acres



GENTES MRS. HAZEL
Chenoa

Rt. 1
80 acres



STAN C. E. JR.
Chenoa

Rt. 1
240 acres



GREEN, CYRUS R.
Pontiac Elmer Eggenberger Resident

Rt. 4
120 acres



FREDERICK RAY
Pontiac Green Acres

Rt. 4
80 acres



GILMAN WALTER & SON
Pontiac

Rt. 4



GILMAN WALTER & SON
Pontiac

Rt. 4
245 acres



GREEN ESTATE NATHAN
Pontiac Albert Shafer Operator

Rt. 4
280 acres



GLEASON MARGARET
Pontiac Schultz Bros. Opns.

Rt. 3
190 acres



HAMILTON JESSE E.
Pontiac Mgr. Arville Hamilton

Rt. 4
80 acres



GLEASON MARGARET
Fairbury Lee J. Hobart Operator

Rt. 3
160 acres



HAMILTON JESSE E.
Pontiac

Rt. 4
50 acres



GRAVES MR. CLARA
Pontiac

Rt. 5
97 acres



HITCH HARRY
Fairbury Harold W. Schroeder Mgr.

Rt. 5
50 acres



HUBERT LEE J.
Fairbury

Rt. 3
80 acres



JACOBS, MRS. CHRISTINE OWNER
Fairbury Ronald Tinges Mgr.

Rt. 3
80 acres



HOOPE DR. B. F.
Pontiac

Rt. 4
240 acres




JACOBS ROY
Chenoa

Rt.
160 acres



J. B. ESTATE
Pontiac Francis Rick-tts operator

Rt. 4
80 acres



JANSSEN HENRY F
Chenoa

Rt. 1
80 acres




JACOBS AMBA, CHRISTINE
Pontiac

Rt. 4
40 acres



JENSEN MARSHALL
Pontiac

Rt. 4
200 acres



JOHNSTON, MRS. ABBIE
Chenoa

Rt. 1
173 acres



KRIDNER FRED
Chenoa

Rt. 1
320 acres



JOHNSTON ABBIE
Chenoa

Rt. 1
160 acres



KRIDNER GIRDON
Pontiac

Rt. 4
240 acres



KEELEY ELMETA
Pontiac

Rt. 4
160 acres



KRIDNER GIRDON
Pontiac

Rt. 4
80 acres



KING, MRS. EVA M. OWNER
Fairbury Ronald Tinges Mgr.

Rt. 3
160 acres



KRIDNER HAROLD
Pontiac

Rt. 4
80 acres



FRIDNER, ORLAND R.
Pontiac

Rt. 4
160 acres



LEG ESTATE
Ocoya

Rt. 5
160 acres



FRIPPEL ALEX
Pontiac

Rt. 5
80 acres



LINDER, LOUISE
Pontiac Clyde S. Kaisner

Rt. 4
160 acres



LEDERD LESTER H
Pontiac

Rt. 4
160 acres



LIVINGSTON STONE CO.
Pontiac Mgr. David Moran

Rt. 4



LEI, CHARLES
Chenoa

Rt. 1
15 acres



MAMER MRS ANNA
Pontiac Mjr. Don Bressner

Rt. 4
160 acres



McCARTY EUGENE & ROBERT
Pontiac Eugene McCarty

Rt. 5
200 acres



MOHR MRS. F. J.
Pontiac Leo Shoop Mgr.

Rt. 5
80 acres




MEYER N D ESTATE
Pontiac

Rt. 4
160 acres



MORRISON J. CHESTER
Pontiac Melody Lane Farm

Rt. 4
120 acres



MOAT MRS. AMELIA
Pontiac

Rt. 4
240 acres



MYER FRANCES B.
Chenoa

Rt. 1
160 acres




MOHR, KATHERINE
Pontiac Clarence Gates Operator

Rt. 4
80 acres



OCOYA CO--OP GRAIN CO.
Pontiac

RT. 5



MCROY STONE CO.
Pontiac

Rt. 4



PHILLIPS B. W.
Pontiac

Rt. 5
2 acres



ORLAND ELLIS
Pontiac J. T. Armstrong Estate

Rt. 5
160 acres




PHILLIPS R. W. E.
Pontiac

Rt. 5
40 acres



FLIERGER JOHN
Chenoa

Rt. 2
80 acres



PICK HARRY E
Chenoa

Rt. 2
200 acres



PELAGER, ELIZABETH
Pontiac Cleo Snow Operator

Rt. 4
110 acres



PIKE LEROY
Pontiac Pke Hybrid Corn Company

Rt. 4
160 acres




PIKE LEROY
Pontiac

Rt. 4
80 acres



RAMSEYER, A.D.
Pontiac

Rt. 4
80 acres



PIKE HYBRID CORN CO., INC.
Pontiac



RAMSEYER, A.D.
Pontiac

Rt. 4
160 acres



POTTER G. H.
Ccoya

Rt. 5
120 acres



REED H.
Ccoya

Rt. 5
160 acres



PULSIPHER, LYDIA
Chenoa Francis W. Grant Mgr.

Rt. 2
160 acres



REED FRANK H.
Pontiac

Rt. 5
150 acres



NEED VENNON
Pontiac

Rt. 5
160 acres



ROOF, MRS. REUBEN
Pontiac Cleo Snow Operator

Rt. 4
80 acres



REMERT HINES
Chenoa Herman Schultz Opr.

Rt. 1
165 acres




ROFF, MRS. AGNES
Pontiac

Rt. 5
167 acres



RICHARDSON, DR. D.E.
Pontiac

Rt. 4
80 acres



RUFF, ARTHUR E.
Pontiac Everett Ruff Operator

Box 48
51 acres



RIPLEY RAYMOND
Cocoya

Rt. 5
197 acres



RUFF HAROLD J. & JEROME R.
Pontiac Oprs. Lewis & Harold

Rt. 4
290 acres



RUTHERFORD, MELVIN O.
Chenoa

Rt. 1
27 acres



SCHULTZ ELMER
Pontiac

Rt. 4
80 acres



SCOTT HENRY
Pontiac

Rt. 4
160 acres



SCHULTZ ELMER
Chenoa

Rt. 1
80 acres



SCHAFFER, PETER
Fairbury

Rt. 3
130 acres



SCHULTZ L
Pontiac

Rt. 5
160 acres



SCHROEDER, JOHN C.
Pontiac Harold Schroeder

Rt. 4
160 acres



SCHULTZ RONALD W.
Pontiac

Rt. 4
240 acres



SCHULTZ RAYMOND W.
Pontiac

Rt. 5
80 acres



SHAFER, MRS. WM.
Pontiac Abner Brockman Operator

Rt. 4
190 acres



SEAMAN EDWARD
Chenoa

Rt. 1
160 acres



SHOOK C. L.
Coyota

Rt. 5
80 acres



TEEMAN FRED L.
Chenoa

Rt. 1
80 acres



SMITH MRS. NELLIE
Pontiac

Rt. 4
80 acres



SHAFER, ALBERT J.
Pontiac Donald Alltop Employee

Rt. 4
80 acres



SMITH WARREN
Pontiac

Rt. 5
58 acres




TPPKE RENNIE A.
Chenoa

Rt. 2
80 acres



UMSTEAD DAVID
Pontiac

Rt. 5
125 acres



TURCK PIERRE
Pontiac

Rt. 4
80 acres



VILVEN, WAYNE
Pontiac

Rt. 4
120 acres



TURCK PIERRE
Pontiac

Rt. 4
440 acres



WADE BEN
Chenoa

Rt. 1
160 acres



TURCK PIERRE
Pontiac

Rt. 4
160 acres



WADE, MRS. OLIVE
Chenoa

Rt. 1
149 acres



GAGGLE, MRS. EARL & SELLARD*, INC. A.G.
Pontiac Richard Ruff, Operator Rt. 4
200 acres



WAGNER, HARRY AND EDITH
Pontiac Rt. 4
154 acres



WAGNER STONE CO.
Pontiac Rt. 5



WAGNER MRS. LAURA
Pontiac Rt. 5
328 acres



WAGNER STONE CO.
Chenoa Mar. Hilton F. Dunahm Rt. 1
172 acres



WALL R. JOHN O.
Pontiac Rt. 4
4 acres



WAGNER G. L.
Pontiac Rt. 5
120 acres



WEBER B.
Ocoya Rt. 5
120 acres




WENDING CARL J.
Chenoa

Rt. 1
60 acres



WINK JOHN
Pontiac

Rt. 4
80 acres



WENELING CARL J
Chenoa

Rt. 1
60 acres



WINK LEN RA
Fairbury John F. Wink Opr.

Rt. 3
80 acres



WILKINS GLEN
Chenoa

Rt. 1
140 acres



WIRTZ, MONIE
Chenoa

Rt. 1
117½ acres



WINK, JOHN A.
Fairbury

Rt. 3
200 acres



WIMACK G W
Chenoa

Rt. 1
12 acres



WORTHINGTON MRS. HATTIE
Pontiac

Rt. 5
110 acres



YATES ESTATE
Ocoya

Rt. 5
160 acres



WRIGHTAM FRED
Chenoa

Rt. 1
83 acres



ZIMMERMAN WILLIAM J
Pontiac

Rt. 4
160 acres



WRIGHTAM MARVIN L
Pontiac

Rt. 5
115 acres



WEBBER A J
Pontiac Mgr. Clark Webber

Rt. 5
160 acres



YAMBERT, C.H.
Chenoa

Pt. 1
160 acres

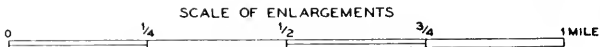
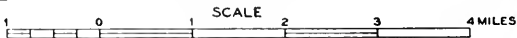
ESMEN TOWNSHIP
ROWE

ESMEN TOWNSHIP

GENERAL HIGHWAY MAP

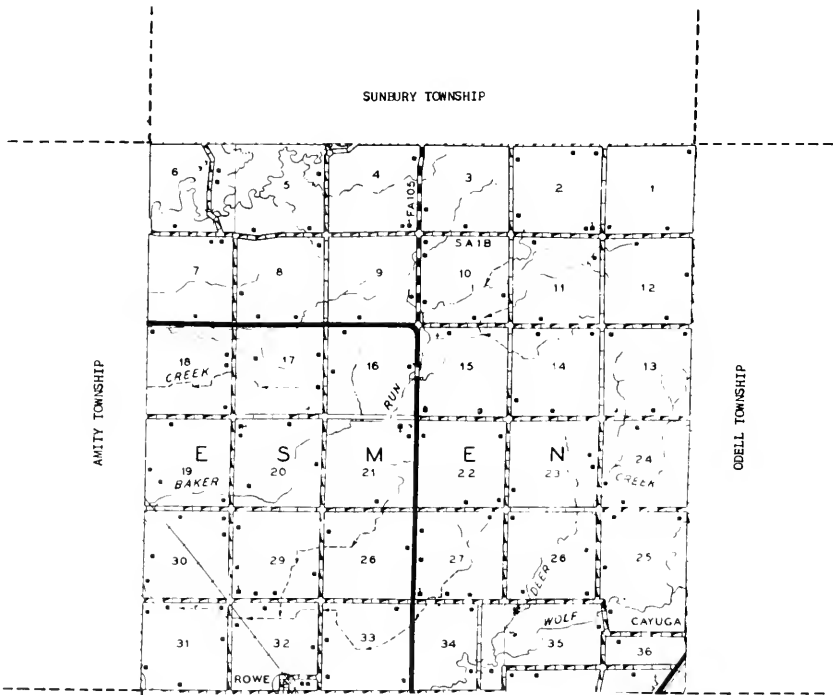
PREPARED BY THE
BUREAU OF RESEARCH AND PLANNING
DIVISION OF HIGHWAYS
DEPARTMENT OF PUBLIC WORKS & BUILDINGS
IN COOPERATION WITH THE
U.S. DEPARTMENT OF COMMERCE
BUREAU OF PUBLIC ROADS

REVISIONS
SEE COUNTY
MAP
FOR DATES
OF REVISIONS
ON ROAD TYPE
AND CULTURAL
FEATURES.

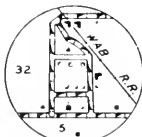


POLYCONIC PROJECTION

SUNBURY TOWNSHIP



PONTIAC TOWNSHIP




ROWE



ROWE

Founded more than eighty years ago, the village of Rowe, northwest of Pontiac city, is today the only community in Emen Township. It is located on the Wabash Railroad in the south portion of the township. Rowe was platted in 1871 and named after James Rowe, owner of the site. In that same year the Chicago & Paducah Railroad—now the Wabash—was built through this part of the county.

The township in which the village is located, Emen, today has a total population of 514. First settler of the township was John Chews, who came from Ohio in 1835. A later settler here was B. P. Babcock, who afterwards was elected a county judge. Another early settler was Apollos Camp, son-in-law of the famous American clockmaker, Seth Thomas.



OF VE SCHOOL
Pontiac Mackinson, Earl

Rt. 3
1/2 acre




BAUGHMAN N. S.
Odell Opr. Baughman, Everett

Rt. 3
160 acres



CAMP CEMETERY 1911
Odell

Rt. 2



BAYLES LOUIS T.
Cornell

Rt. 1
318 acres



BEY, PAUL F.
Pontiac

Rt. 3
40 acres



BECK, LEONARD F.
Cornell

Rt. 1



BAKER, LORING C.
Cornell

Rt. 1
182.5 acres



BOLEN, JOHN C.
Odell

Rt. 2
160 acres



BRADEN N. O.
Odell

Rt. 1
160 acres




BROWN WESLEY
Odell

Rt. 2
160 acres



BROWN ALBERT
Odell Brown Milton J.

Pt. 2
160 acres



CARROLL TED
Pontiac

Rt. 3
73 acres



BROWN, ELWIN
Odell

Rt. 2
160 acres



COLLINS ELGIE
Pontiac Mr. Arthur E. Wiehle

Rt. 3
320 acres



BROWN JOSEPH
Odell Brown Elwin

Rt. 2
160 acres



COLLINS GORDON
Pontiac

Rt. 3
160 acres



CLINE, J. REPT
Pontiac

Rt. 3
160 acres



CURTISS, MRS. CORA
Pontiac Mgr. Curtiss Claude

Rt. 3
80 acres



COOL, FLOYD JR.
(Cornell)

Rt. 1
5 acres



CURTISS, MRS. FANNY
Pontiac

Rt. 1



YEPER, IRA
Well

Rt. 2
190 acres



CURTISS, MRS. FANNY
Pontiac Carl Curtis Mgr.

Rt. 1
290 acres



DEHM, Mrs. WILLIAM
Ocell Island Lago. Operator

Rt. 3
77 acres



DEHM, WILLIAM
Ocell Seldon Dehm Opr.

Rt. 3
240 acres



DEMINSKY JOE
Pontiac

Rt. 3
160 acres



ELAM JAMES
Odell

Rt. 2
160 acres



DEG VOIGNES, MRS. ETHEL
Odell Wesley Starker Opr.

Rt. 2
160 acres



ERIKSON ELMER
Pontiac

Rt. 3
120 acres




EATON GRETTON
Cornell

Rt. 1
180 acres



EVANGELICAL LUTHERAN CHURCH FARM
Pontiac Opr. Floyd Highland

Rt. 3
145 acres



EATON, GRETTON
Cornell

Rt. 1
80 acres



FINKENBINDER MERLE E
Odell

Rt. 2
77 acres




FINLEY, MISS BLANCHE
Pontiac Arthur Eckhoff Opr. Rt. 3
120 acres



GSCHWENDTNER MRS. FRANK
Pontiac Mgr. Leonard Albert Rt. 1
160 acres



FISHER, E.C.
Odell Rt. 2
160 acres



HAIL, FRED AND MARY
Odell Richard Reiners Rt. 3
160 acres




HEINTZ, ANDREW
Pontiac John Neitz Opr. Rt. 3
80 acres



HAMREWAY ESTATE
Pontiac Opr. Charles Peterson Rt. 3
190 acres



HAMREWAY ESTATE
Pontiac Mr. Peterson, Arnold Rt. 3
120 acres





HANSON ANTON Rt. 3
Pontiac Mgr. Gundlock Robert 250 acres



HEIGENT, MRS. ACHES Rt. 3
Odell J.E. Ross Operator 220 acres



HARGRAVE J. W. Rt. 2
Odell Cprs. J. R. - Eldon - Glenn Finkenbinder




HIGHLAND, OLE Rt. 3
Pontiac 120 acres



HARGRAVE J. W. Rt. 2
Odell Cprs. J. R. - Eldon - Glenn Finkenbinder 480 acres



HIGHLAND SAM A. Rt. 1
Cornell 115 acres



HARRIS, ARTHUR Rt. 3
Pontiac 80 acres



HOBART SCOTT Rt. 3
Pontiac Asper Harold 80 acres



HUN, MRS. OTTO & ROBERTS, WILLIAM H. Rt. 3
Pontiac 120 acres



HUMISTON ESTATE Pt. 2
Odell Earl Snyder, Sr. Opr. 130 acres



HOPKIN, DELOS Rt. 1
Cornell Donald Gordon Mgr. 160 acres



HUMISTON ESTATE Rt. 3
Pontiac Opr. Lloyd Baughman 80 acres



HUGHES, WILLIAM Rt. 2
Cornell Donald Gourley Opr. 240 acres



HURT, GAITHER Rt. 2
Odell 80 acres



HUMISTON ESTATE-1 Rt. 2
Odell Floyd Greenman Operator 320 acres



IRVIN, H.C. Rt. 3
Pontiac 100 acres




JACOBS IDA
Pontiac Opr. James W. Erschen Rt. 1
155½ acres



KIMBER WILLIAM A.
Odell Rt. 2
200 acres



JACOBSON, JOHN E.
Pontiac Rt. 3
80 acres



KLINE FRED
Odell Cpr. Fline Fenneth Rt. 2
200 acres



JOHNSON, KENNETH
Odell Rt. 3
120 acres



KNUDSON EGBERT
Cornell Rt. 1
27½ acres



KIMBER, WILLIAM A.
Odell John Senninger Rt. 2
160 acres



KRAAI, JACOB
Odell Telford Thorson Rt. 2
180 acres




LAFEBER T. J.
Odell Mgr. Wagner E. R.

Rt. 2
80 acres




LEGNER L. S.
Odell Opr. Coher, Harold

Rt. 3
240 acres



LAFEBER T. J.
Odell Mgr. Wagner, E. R.

Rt. 2
160 acres



LINDY, PAUL
Cornell Robert Green Mgr.

Rt. 1
98 acres



LACON, AUGUST W.
Cornell Gas Well on Farm

Rt. 1
320 acres



LYONS EDWARD & EUGENE
Odell

Rt. 2
160 acres




LACON, AUGUST W.
Cornell Virgil P. Larson Tenant

Rt. 1



MACKINSON, CHARLES D.
Pontiac Earl Mackinson Operator


Rt. 3
320 acres



LEWIS, MRS. ANNA Rt. 3
Pontiac Raymond Mackinson Operator 160 acres




MCCARTY MRS. LEO Rt. 3
Pontiac 120 acres



MACKINSON J. D. Rt. 3
Pontiac Cpr. Mackinson, J. W. 320 acres



McINTOSH, GAY Rt. 1
Cornell 94 acres




MAUPIN, WILLIAM C. Rt. 1
Cornell 80 acres



MEIZ, CLAUD A. Rt. 1
Cornell 7 acres




MCCABE, RICHARD Rt. 1
Cornell 80 acres



MURRAY, LESTER Rt. 3
Odell Gordon Collins Operator 160 acres



MURRAY, LESLIE
Odell Gordon Collins Operator Rt. 3
160 acres



NICHOLS, BARNEY
Cornell Rt. 1
97 acres



MYERS, LESLIE D.
Cornell Rt. 1
120 acres



NOLAN CHRIS
Odell Summer Jay R. Rt. 2
160 acres



NELSON A. V.
Odell Opr. Otto & Earl Coffey Rt. 2
320 acres



OFFILL, G.V.
Pontiac Albert Limback Opr. Rt. 3
160 acres



NELSON, A.V.
Odell Rt. 2



OLIVER MRS. ELLA
Pontiac Opr. Schmidt, Walter Rt. 3
220 acres



PALM ALBERT W
Cornell

Rt. 1
160 acres



PIPER, RALPH
Pontiac

Rt. 3
80 acres



PASCAL PETER, JR.
Cdell

Rt. 2
240 acres



POWELL, JESSE
Cornell Leroy Kavanaugh Mgr.

Rt. 1
175 acres




PEACH W.
Cornell Mgr. Carl Swanberg

Rt. 1
230 acres



PULLIAM JOHN L.
(Cd-11)

Rt. 2
115 acres



PEARSON, MRS. LYLE
Pontiac Eldon Pearson Operator

Rt. 3
233 acres



RAFF EDWARD
Pontiac Opr. Rapp Ronald

Rt. 3
160 acres



AUBB, CARL
Pontiac

Pt. 3
80 acres



J. E.
dell

Pt. 3
100 acres




STACY, CLAUDE
Cornell

Pt. 1
19½ acres



SAIDY, FRANK
Pontiac Cpr. Echhoff, Martin

Rt. 3
309 acres



TITENHOF, FLOYD M.
dell

Rt. 2
160 acres




SCHMIDT, RAYMOND L.
Pontiac

Rt. 3
200 acres



OF EARL
dell

Pt. 2
160 acres



SCHOCK, ARNOLD
dell

MM Rt. 2
160 acres



SCHOTT GEORGE A.
Pontiac

Rt. 3
10 acres



SHAY ARTHUR R.
Pontiac

Rt. 3
156.5 acres



SCHOTT GEORGE A.
Pontiac

Rt. 3
115 acres



SHAY ARTHUR R.
Pontiac

Rt. 3



SELBY AMOS
Cornell

Rt. 1
300 acres



SHAY ESTATE
Pontiac Opr. Howard Shay

Rt. 3
120 acres



SHANE, BURTON
Pontiac John Shane Operator

Rt. 3
100 acres




SHULT, FLOYD
Cornell

Rt. 1
173 acres



TIRRETT, LOWELL L.
Cornell

Rt. 1
120 acres



SMITH GEORGE W
Odell

Rt. 2
160 acres



WIDEFELDS, LOWELL
Cornell

Rt. 1
120 acres



TODD DAVID G.
Odell

Rt. 2
80 acres



WINCLAIP, MRS. GUSSIE L.
Cornell Gaylord McIntosh Mer.

Rt. 1
80 acres



THORSON OSCAR
Odell

Rt. 2
320 acres



WINN, CHARLIE E.
Odell

Rt. 2
90 acres



WAINOR, SID
Pontiac

Rt. 3
160 acres



TURNER, ANDREW ESTATE
Pontiac Burtis Turner Mgr.

Rt. 3
120 acres



WESSEL, F.H.
Odell Sam Gourley Operator

Rt. 2
160 acres



TURNER, JOSEPH
Odell

Rt. 2
160 acres



WHALEN, JOE AND AGNES
Pontiac

Rt. 2
120 acres



VERDUN MISS ADELE
Odell Opr. Drake, Lowell

Rt. 2
200 acres



WILMOTH DR. ELMER
Pontiac

Rt. 3
100 acres



WEAVER LOUIS E.
Pontiac

Rt. 3
78 acres



WILSON, GEORGE
Cornell

Rt. 1
160 acres

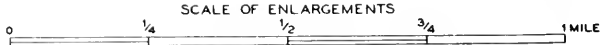
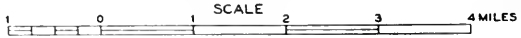
**FAYETTE TOWNSHIP
STRAWN**

FAYETTE TOWNSHIP

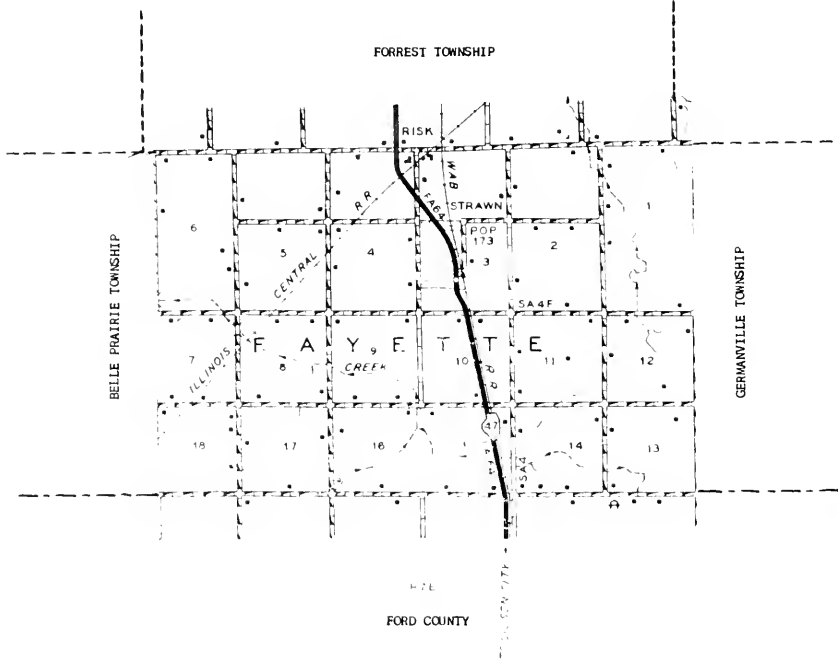
GENERAL HIGHWAY MAP

PREPARED BY THE
BUREAU OF RESEARCH AND PLANNING
DIVISION OF HIGHWAYS
DEPARTMENT OF PUBLIC WORKS & BUILDINGS
IN COOPERATION WITH THE
U.S. DEPARTMENT OF COMMERCE
BUREAU OF PUBLIC ROADS

REVISIONS
SEE COUNTY
MAP
FOR DATES
OF REVISIONS
ON ROAD TYPE
AND CULTURAL
FEATURES.



POLYCONIC PROJECTION





STRAWN


An early "railroad town" of the county is the incorporated village of Strawn, which today has a population of 173. It is located near the south boundary of the county on the Wabash Railroad and on State 47. The village was platted in 1873, or soon after the Chicago & Paducah Railroad—now the Wabash—was built through the area. It was named after David Strawn, founder of the village.

Strawn is the only community in Fayette Township, which has a total population of 450. The first settler of the township was Rees Morgan, who arrived in 1863. A few years later Fayette Township became the site of a major portion of the famous Burr Oak Farm, claimed at that time to be one of the largest farms in the world. It was established by M. L. Sullivant and embraced nearly 40,000 acres in Livingston and Ford counties.



THE METHODIST CHURCH
Ellis Brinnon Pastor


Strawn



ST. ANN GRADE SCHOOL
Strawn Mabel Marlar, Principal



ST. ROSE CATHOLIC & STRAWN PROTESTANT CEMETERY
Strawn



Riskhaven Farm
REGISTERED BROWN SWISS
Since 1922
LIVINGSTON COUNTY'S HIGHEST HERD
(Also Three Highest Cows)
PHONE STRAWN 6F12
GEORGE LEHMANN
FORREST, ILLINOIS



ST. ROSE CATHOLIC CHURCH
Father Powers

Strawn



ADAM ED & FRED
Strawn

Rt.
160 acres



BAHLER, HERMAN
Strawn

80 acres



ADAM ED, KATHERINE, & FRED
Strawn

Rt.
160 acres



BAHLER HERMAN & EDWARD MEISTER
Fairbury

Rt. 2
160 acres



BENWAY, WILLIAM
 Strawn, Wm. Benway Operator Rt. 1
 110 acres



BRENN MRS. PEARL
 Strawn Rt. 1
 160 acres




BITTNER BE:
 Strawn Oscar Schneider Opr. Rt. 1
 160 acres



BROCKER EMMA
 Strawn Rt. 1
 160 acres



BUHLER, W.
 Strawn John Mueller, Operator Rt. 1
 80 acres



BRUCKER HAZEL
 Strawn Wayne Davis Opr. Rt. 1
 320 acres



BRADY W. B.
 Chatsworth Rt. 2
 162 acres



CRUM ESTATE
 Strawn Charles Seeqmilller Operator Rt. 1
 100 acres



DECKER FARM
Strawn

316 acres



GERBER LYDIA, LAURA, AND CHRIS
Strawn Irvin Gerber Operator

Rt. 1
113 acres



DUKE GLENN
Strawn Bobby Moore Opr.

160 acres



GEYER, ALF.
Strawn

Rt. 1
115 acres



ELLIOTT, GILBERT
Strawn Everett Aliott, Opr.

156 acres.



GOEMBEL, W.A.
Strawn Paul Goembel Operator

160 acres



FRENCH, J.
Strawn Richard Ringler Operator

Rt. 1
200 acres




GREENE MRS. THOMAS
Strawn

Rt. 1
160 acres



GREITER DAN
Strawn Sam Zimmerman Opr. Rt. 1
160 acres



HIBSCH PAULINE
Strawn Jesse McNutt Opr. 160 acres



HAWK, H. A.
Strawn 160 acres



HOERR ESTATE
Forrest Paul Ifft Operator Rt. 1
148 acres



HILMAN
Strawn Everett Elliott Operator 160 acres



HORNICKLE FRANK
Strawn Greatworth Farm Rt.
80 acres



HINDRICH HEIDI
Strawn Chris Eater operator 160 acres




IFFT WM.
Strawn Rt. 1
157 acres



IFFI WM.
Strawn 200 acres



KOEHL VIRGIL M.
Cropsey Rt. 1
200 acres



KAMUER HERMAN
Strawn Pt. 1
160 acres



KUNTZ, AGNES
Strawn Francis Kuntz Operator 65 acres



KENNEDY MARY
Strawn Rt.
160 acres



KUNTZ ARTHUR
Strawn 40 acres



KIEFER, MRS. LYDIA
Strawn Wesley Kiefer Operator 160 acres



LEHMANN, JOHN
Strawn 150 acres



LINCOLN LELIA ESTATE
Strawn

Rt. 1
160 acres



PERKINS VERA L.
Strawn Leo Davis Operator

Rt. 1
320 acres



MARLIN JOSEPHINE
Strawn

160 acres



PERKINS VERA L. Box 53
Strawn Harvey Leman Opr.

Rt.
246 acres



WEBB, C.M. ESTATE
Property Bernard Convis, Jr. Opr. 160 acres



PRATT HARRY
Strawn Opr. Morris Pratt

Rt. 1
160 acres



PIFFIN ARTHUR
Strawn

M. Rt. 1
280 acres



PRATT PERRY
Cropsey

Rt. 1
240 acres



PRATT, PERRY
Cropsey

Rt. 1
80 acres



RUDOLPH HEIRS ESTATE
Strawn

320 acres



QUAKER OATS ELEVATOR RISK STATION
Strawn



SHADE HENRY
Strawn

Rt. 1
120 acres



RATH MR. & MRS. GEORGE J.
Strawn

Rt.
76 acres



SHIVE HERMIE
Strawn

Rt. 1
120 acres



RINGLER, FRANK
Cropsey

Rt. 1
80 acres



TAYLOR, E.
Cropsey

Rt. 1
120 acres



STEFFEN SISTERS
Strawn Elsworth Dixon, Opr.

Rt. 1
207 acres



STEIDINGER ELMA C.
Strawn

Rt.
160 acres



STEFFEN, W.J.
Fairbury

Rt. 2
190 acres



STEIN CHESTER
Strawn

160 acres



STEIN, W.J.
Strawn John Muller Operator

Pt. 1
160 acres



STEIN FRED C.
Strawn

Rt.
183 acres



STEFFEN W. J.
Strawn

Rt. 1
120 acres



STRAWN MRS. F. M. E. TATE
Strawn Walter Fredennick Opr.

Pt.
270 acres



STRAWN F M ESTATE Rt. 1
Forrest Geo. Lehmann 415 acres



STRAWN - SIBLEY DIST School
Strawn Dick Poppe, Opr. 160 acres



STRAWN ESTATE MRS. F.M.
Strawn Ben Bachtold Operator 197 acres



STRAWN -- SIBLEY SCHOOL DIST.
Strawn William H. Brandt Opr. 160 acres



STRAWN ESTATE F.M. Rt. 1
Forrest George Lehmann Operator 415 acres



STRAWN, ELIZABETH
Strawn Joe and Gerald Huntz Operators 240 acres



STRAWN SIBLEY SCHOOL DIST.
Strawn 160 acres



THE STRAWN PIT
Strawn Ed - Fred & Katherine Adam



WATBSON EMLY
Strawn Weldon Benway Opr. Rt. 1
260 acres



YODER SIDNEY
Strawn Rt. 1
160 acres



WENGER EDWARD
Strawn Opr. Warren Hartman 160 acres



ZIMMERMAN, MRS. WILLIAM
Pontiac Jensen & Zimmerman Oprs. Rt. 3
120 acres

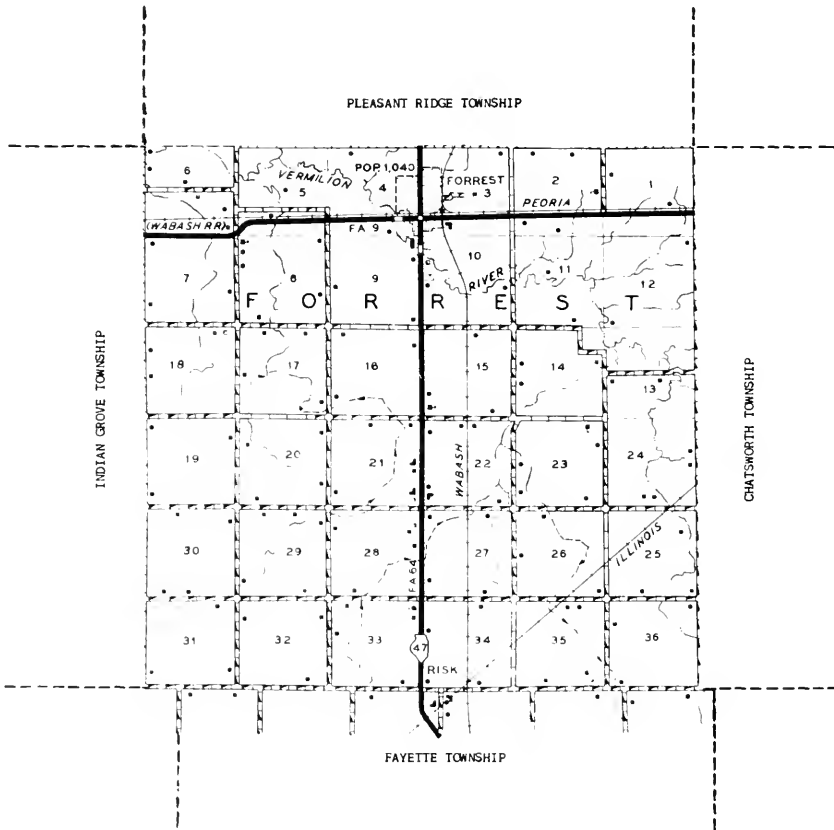
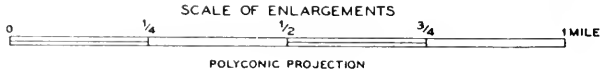
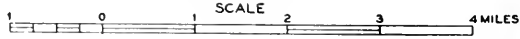
FORREST TOWNSHIP
FORREST
RISK

FORREST TOWNSHIP

GENERAL HIGHWAY MAP

PREPARED BY THE
BUREAU OF RESEARCH AND PLANNING
DIVISION OF HIGHWAYS
DEPARTMENT OF PUBLIC WORKS & BUILDINGS
IN COOPERATION WITH THE
U.S. DEPARTMENT OF COMMERCE
BUREAU OF PUBLIC ROADS

REVISIONS
SEE COUNTY
MAP
FOR DATES
OF REVISIONS
ON ROAD TYPE
AND CULTURAL
FEATURES.






FORREST

On the Vermilion River, southeast of Pontiac, lies the incorporated village of Forrest, which in 1950 had a population of 1,040. It has numerous retail stores, service establishments, banking facilities and a postoffice. The village is located on the Toledo, Peoria & Western and the Wabash railroads and on US 24 and State 47. The village was platted in 1866 for I. J. Krack, owner of the site. He was first postmaster here, as well as first railroad station agent.

Forrest village is the principal community of Forrest Township, which today has a total population of 1,632. First settler of the township was Charles Jones, who came from New Jersey in 1836 and built a log cabin on the site of present Forrest village. Soon after railroads were built through the area, quite a few German-Amish immigrants arrived in the township and established farms.



BUSINESS SECTION OF FORREST



RISK

Only other community of Forrest Township is the small hamlet of Risk. It is served by the postoffice at nearby Strawn village. The hamlet is located on the Illinois Central Railroad and on State 47.



CITY OF PONTIAC


Seat of justice and largest city of Livingston County is Pontiac, located on the Vermilion River in the geographical center of the county. As the story of Livingston County is largely the story of Pontiac, details of the city's past will be found in the opening historical narrative of this book.

Although the corporate population of Pontiac is 8,990, it is the center of a retail trading area estimated at more than 40,000. Within the boundaries of the city is located the Pontiac branch of the Illinois state penitentiary system. It occupies twenty-six buildings on a twenty-acre tract of landscaped ground and houses more than 2,000 inmates. Just west of Pontiac may be found the Chief City Airport.

On the courthouse lawn in Pontiac may be found a stone memorial to the celebrated Indian chief after whom the city is named. Here, also, stands the Soldiers' and Sailors' Monument, memorializing men of the county who fell in the Civil War. The city's central business district contains branches of such national chain stores as J. C. Penny Company, Kroger, A & P, National Tea, Montgomery Ward & Company and Sears Roebuck & Company.

Among leading manufacturing plants within the city are the Fashion-Hilt Shoe Company, the Johnson Press Company, the Brockton Heel Company and the Morton Printing Company. The city has two banks which, in 1954, had savings deposits totaling \$624,936.41. Only newspaper of the county seat is the Leader, which in 1954 had a circulation of 4,770.

Located ninety-two miles southwest of Chicago in the midst of a rich farming area, Pontiac is served by the Illinois Central, the Gulf, Mobile & Ohio, and the Wabash railroads, as well as by US 66 and state highways 116 and 23. This city is the only community of Pontiac Township (see "Pontiac Township"), which in 1950 had a total population of 9,906. Parts of the township were annexed to Pontiac city in 1942 and 1946.



BUSINESS SECTION OF PONTIAC



CROSS ROADS CAFE

Open 24 Hours Daily

PHONE 209

Intersection of Routes 24 and 47
FORREST, ILLINOIS



FIRST STATE BANK OF FORREST

*"Complete Banking Service
for our Community"*

GLEN E. OPIE President
HUGH WALLACE Vice-President
FRED RIEGER Vice-President
R. HIPPEN Director
WILLIAM G. FOLLMER Cashier
VELMA B. BROWN Ass't Cashier
R. D. HIPPEN Ass't Cashier

**FORREST,
ILL.**



**PHONE
21**



FORREST MILK PRODUCTS CO., INC.

FORREST, ILLINOIS



Head's Herefords being loaded for Ecuador, South America

ROBERT HEAD

Owner and Breeder of

Registered Herefords

FORREST, ILLINOIS

Herd Sires Now In Use . . .

REAL SILVER DOMINO — 335

REAL HUSKER — 6TH


BEAU DOMINO — 400

These Sires are being used on Husker Mischief, Young Mischief, and Beau Paladin Cows



CHRISTIAN APOSTOLIC CHURCH

Forrest



THE BACHTOLD ALL PURPOSE MOWER

IT SAWS—Big 20-inch blade can be used in either horizontal or vertical position.

IT MOWS—Cuts fence rows, fields and lawns. Works equally well on flat or hilly terrain. Can come equipped with 2-wheel drive.

IT CULTIVATES—Replaces four separate garden tools! Cultivator attachment works almost any type of soil including rocky ground.

No finer built machine of its type on the market today.

Designed by Bachtold Brothers in 1945. Precision engineered and ruggedly built for years of good service.

SELF PROPELLED OR PUSH TYPE

Manufactured Exclusively by

BACHTOLD BROTHERS, INC.

FORREST, ILLINOIS



REORGANIZED CHURCH OF JESUS CHRIST OF LATTER
 DAY SAINTS
 The Old Rudd School Dist. 193 Rt. 1 Forrest




OLD GRADE SCHOOL
 Forrest District 192

Rt. 1



FORREST GRADE & FORREST STRAWN WING H. S.
 Forrest A. H. Tomlinson, Supt.

Rt.



Agricultural Transportation Ass'n

FREEMAN L. VAUGHAN - YODER BROTHERS

Agents


FORREST, ILLINOIS • PHONE 70

Local and Long Distance Hauling

"WE HAUL AGRICULTURAL PRODUCTS ANYWHERE"



FORREST CEMETERY
Forrest



ALLEN S. A.
Forrest

Rt. 1
140 acres



ABBOTT LOUIS W
Fairbury Lyle Brucker Opr.

Rt. 2
160 acres



ANLIKER, EMIL
Forrest

Rt. 1
140 acres



ANDERSON
Forrest

Rt. 1
160 acres



ANDERSON MRS. MARY
Fairbury Wm. C. Wheat Opr.

Rt. 2




AGRICULTURAL TRANSPORTATION ASSOCIATION
Forrest Vaughn L. Freeman Agent



ARMSTRONG HARRY
Forrest

Rt. 1
240 acres



AUSTMAN HARRY
Forrest Donald D. Harms, Opr. Rt. 2
240 acres




BACHTOLD ESTATE
Forrest Bachtolded John Rt. 1
160 acres



BACH HEIRS
Forrest Harvey Rieger Operator Rt. 1
240 acres




BAKER, CHARLES F.
Forrest Rt. 1
60 acres



BACHTOLD BROS. INC.
Forrest



BAUGHMAN & TRUMBO
Wm. & Virgil Haab Oprs. Rt. 1
568 acres



BACHTOLD, GUY
Strawn Walter Baker Operator Rt. 1
160 acres



BEAL WILLIAM H.
Forrest Rt. 1



BEAL WILLIAM H.
Forrest

Rt. 1
240 acres



BROQUARD, JOE SR.
Forrest

Rt. 1
Joe D. Broquard Jr. Opr. 240 acres




BRADY, W.V.
Forrest

Rt. 1
55 acres



BURCH, MRS.
Forrest

Rt. 1
160 acres



BY DR. AL DR. AMMIE
Fairbury Marim Maurer Opr.

Rt. 2
160 acres



BUTT, NALIE
Forrest

Rt. 1
80 acres



BROUARD ESTATE
Trawn

Rt. 1
200 acres



BYRNE, MRS. FLOYD A.
Forrest Dean Nusebaum Operator

Rt. 1
160 acres



CHRISTOFF, WILLIAM
Forrest

Rt. 1 #2
162 acres



DIXON ESTATE
Forrest

Rt. 1
160 acres



CORDING NAVADA
Forrest

Rt. 1
160 acres



FARNEY JENNIE
Forrest Warren Farney Operator

Rt. 1
210 acres



CROSS ROAD CAFE
Forrest



FARNEY VIRGIL
Forrest

Rt. 1
160 acres



DECKER MRS. HENRY
Strawn

Rt. 1
160 acres



FEHR, JOHN W.
Fairbury

Rt. 1
129 acres



1st. STATE BANK
Forrest



FRANEY JOHN T
Chatsworth

Rt. 2
480 acres



ELI WINDING, MRS. LARY D.
Chatsworth Robert Proeger operator 160 acres



FUNK, MRS. CLEDA
Fairbury Raymond Mishler Operator

Rt. 2
160 acres



NESTLE MILK PRODUCTS CO., INC.
Forrest



GARDNER CHESTER
Chatsworth

Rt. 2
160 acres



LANE, JIM
Chatsworth 200 acres



GEE GUY K.
Forrest Guy & Sons Opns.

Rt. 1
80 acres



GERBE, JOHN
Forrest

Rt. 1
59 acres



HARI GOTTLIEB
Forrest Sidney Lebman Operator

Rt. 1
160 acres



GERBER LYDIA
Forrest

Pt. 1
150 acres



HARI GOTTLIEB
Forrest Carl John Operator

Rt. 1
160 acres



GERBER FARMS
Forrest Chris Chaffer, Operator

Rt. 1
160 acres



HEAD D'OBERT
Forrest Breeder of Pecestered Herffords

Rt. 2



HALLAM, JEROME J.
Forrest

Rt. 1
157 acres



HODGSON, A.V.
Forrest Earl Anderson Operator

Rt. 1
160 acres



F. C. N. ALBERT V.
Forrest

Rt. 1
160 acres



HONEGGER, PAUL
Forrest

Rt. 1
80 acres



HONEGGER FRANK & SAM
Forrest

Rt. 1
80 acres



HONEGGER, PAUL
Forrest

Rt. 1
80 acres



HONEGGER HAROLD
Prawn

Rt. 1
120 acres



HONEGGER SAM R.
Forrest

Rt. 1
3 acres



HONEGGER, SAM
Forrest

Rt. 1
160 acres



HONEGGER, SAM AND FRANK
Forrest Ray Steffen Operator

Rt. 1
160 acres



HONEGGER SISTERS
Forrest Rt. 1
115 acres




HOTALING PHILLIP
Forrest Russel Lindenbaum Cpr. Rt.
160 acres



HONEGGER TEST FARM
Forrest 600 acres



HOUSEHOLDEN WILLIAM
Fairbury Rt. 2
160 acres



HONEGGER'S
Forrest Rt. 1



JAMES, ALMA LEWIS
Forrest Charles Holforty Operator Rt. 1
240 acres



HONEGGER ESTATE
Forrest Rt. 1
240 acres



FAER, HENRY
Fairbury Rt. 1
165 acres



ALTMAN, MATILDA
Forrest Mm. Perdelwitz Operator Rt. 1
157 acres



KOEHL ANDREW
Fairbury Clarence Koehl, Opr. Rt. 2
160 acres




KEELEY ESTATE THE
Forrest Harold Keeley Opr. Rt. 1
160 acres




KOEHL ESTATE
Forrest Rt. 1
160 acres



KEELEY ESTATE
Fairbury James Keeley Opr. Rt. 2
160 acres



LANGSTAFF DR. JAMES
Fairbury Rt. 2
240 acres



KLUFFENSHIN HARRY
Forrest Rt. 2
140 acres



LAM, LUCY AND OTIS H.
Forrest Rt. 2
160 acres



LEMAN MRS. CARRIE
Forrest Clarence Kachelmuss Opr. Rt. 1
160 acres



MAIER SAM
Forrest Rt. 1
80 acres



LINDENBAUM, ROGER
Forrest Box 235
212 acres



MORRIS, BERTHA
Forrest Chester Wince Operator Rt. 1
80 acres



LIVINGSTON GRAIN & SUPPLY CO.
Forrest Fred L. Martin Gen. Mgr.



MORRIS BROS RAY & MERILL
Forrest Rt. 2
192 acres



MAIER MRS. ALDINE
Forrest Edward Traub Operator Rt. 1
140 acres



NUSSBAUM IRA
Forrest Willis Nussbaum Opr. Rt. 1
160 acres



NUSSBAUM JOE
Forrest Lee Meister, Opr.

Rt. 1
160 acres




RIEGER, HERMAN
Forrest Hascal Martin Operator

Rt. 1
80 acres



NUSSBAUM, SAM
Forrest Nelson Nussbaum Operator

Rt. 1
160 acres



RIEGER MATILDA
Forrest Richard Rieger Opr.

Rt. 1
100 acres



ROTH, MITCHELL
Forrest

Rt. 2
175 acres



ROTH, DAN
Forrest Marvin Roth Operator

Rt. 1
160 acres



RIEGER, FRED
Forrest

Rt. 1
80 acres



ROTH HARRY
Forrest

Rt. 1
80 acres



RUDD, JESSIE
Forrest Sam Meyer, Operator

Rt. 1
132 acres



SLOCOMB, LILY & WAGENSELLER, PEARL
Forrest Perry Honegger Operator

Rt. 1
160 acres



SCHAFFER, ROBERT E.
Fairbury

Rt. 2
200 acres



SMITH JAMES & MARY
Forrest Edward Honegger Opr.

Rt. 1
160 acres



SIHLER MRS. WM.
Forrest Carl Waibel Operator

Rt. 1
177 acres



TOM, ALBERT
Fairbury

Rt. 2
60 acres



SKINNER, H.C.
Forrest John Banmann Operator

Rt. 1
200 acres



SOHN, EMIL
Fairbury

Rt. 2
165 acres



MR. F. P. ESTATE
Fairbury Al J. Somers, Opr. Rt. 2
160 acres



STEIDINGER, JOHN
Forrest Rt. 1
75 acres



WIFE OF, MR. MINNIE J.
Forrest Guy K Gee & Sons Operators Rt. 1
186 acres



STEIDINGER, JOHN
Forrest Rt. 1
115 acres



WIFE OF, MRIS
Forrest Rt. 1
160 acres




STEIDINGER, JOSEPH
Forrest Rt. 1
247 acres



STEIDINGER, ELMER
Fairbury Richard F. Steidinger, Opr. Rt. 2
160 acres



STEIDINGER, ROY
Fairbury Rt. 2
160 acres



STEIDINGER VERNON
Forrest Rt. 1
160 acres




TAYLOR, MISS RUTH
Fairbury Rt. 1
240 acres



STREITMATTER HARRY & ELSSE
Forrest Edwin Opr. Rt. 1
80 acres



TRAUB BEN
Forrest Rt. 1
160 acres



TOLLEF, ALEX
Forrest Elmer Huisman Sr. Tenant Rt. 1
200 acres



TRAUB EDWARD G.
Forrest Rt. 1
160 acres



STOLLER, BEN
Forrest Arthur Huette R.R.#2
157½ acres



WEEKS, MRS. ROBERT
Fairbury Roger Weeks Operator Rt. 2
127 acres



WENGER ALBERT
Fairbury

Rt. 2
270 acres



WOODING, J.E.
Strawn John Martin Operator

Rt. 1
320 acres



WENGER, EDWARD
Fairbury Raymond Wenger Operator

Rt. 2
100 acres



Y. DEL. SIDNEY
Forrest

Rt. 1
180 acres




W. F. AME, RICH
Fairbury Walter Winterland Operator

Rt. 2
120 acres



YODER, SIDNEY
Forrest

Rt. 1
180 acres



WOODING, J.E.
Strawn John Martin Operator

Rt. 1
300 acres



YODER WESLEY
Forrest

Rt. 1
136 acres



ZANEIS CHARLES
Chatsworth Arthur Bachtold, Opr. Rt. 2
160 acres



ZIMMERMAN, SAM
Fairbury Rt. 2
160 acres



ZIMMERMAN, GEORGE
Fairbury Rt. 2
82 acres



STAPTON, VAN L.
Fairbury Donald Brogaard Renter Rt. 1
80 acres



WILLIAMS, TED
Fairbury Rt. 1
2 acres

GERMANVILLE TOWNSHIP

GERMANVILLE TOWNSHIP

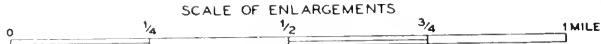
Although having no towns or villages, Germanville Township, in the southeast corner of the county, is a thriving locality of farms which are as productive as any in Livingston County. At the present time, the township has a population of 262. It derived its name from an early influx of German-Amish immigrants, who broke the prairie sod and laid out farms and built roads. First settler of the township, however, was Thomas Y. Brown, who came in 1855 from New York state. Among the first German immigrants to arrive here were Nicholas Fraoeb and P. Goembel, both of whom came in the fall of 1856 from the Black Forest country of Germany. A later resident of the township was Samuel T. Fosdick, a leading county lawyer and state senator.

GERMANVILLE TOWNSHIP

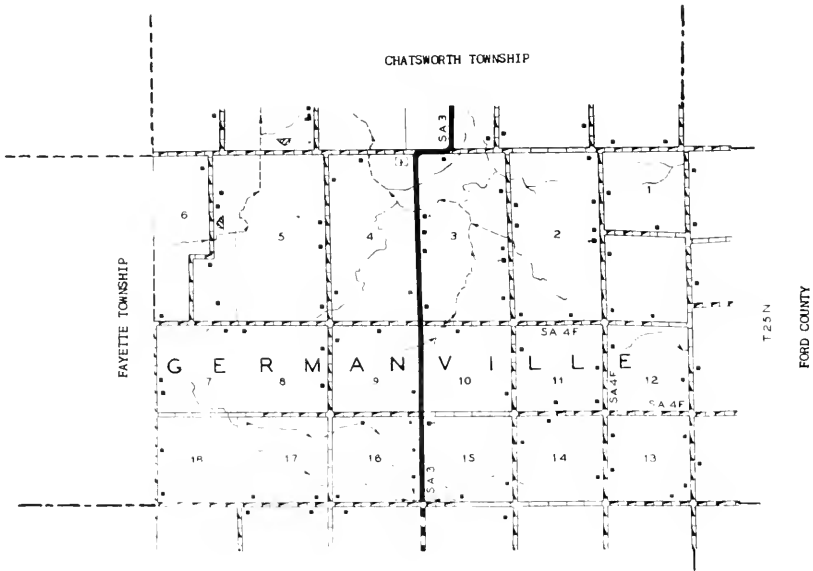
GENERAL HIGHWAY MAP

PREPARED BY THE
BUREAU OF RESEARCH AND PLANNING
DIVISION OF HIGHWAYS
DEPARTMENT OF PUBLIC WORKS & BUILDINGS
IN COOPERATION WITH THE
U.S. DEPARTMENT OF COMMERCE
BUREAU OF PUBLIC ROADS

REVISIONS
SEE COUNTY
MAP
FOR DATES
OF REVISIONS
ON ROAD TYPE
AND CULTURAL
FEATURES.



POLYCONIC PROJECTION



R 8 E
FORD COUNTY



BACHTOLD ROY
Chatsworth

Rt. 2
160 acres



BRUCKER PEAPL
Chatsworth C r. Eugene Gill-tte

Rt. 2
164 acres



BENSON JOHN
Strawn

Rt.
30 acres



CHRISTIE ESTHER U.
Strawn J. P. Heien

320 acres



BRISTLE ANDREW ESTATE
Melvin Opr. Frank Bristle

80 acres



CORNELIUS CLARENCE
Melvin

Rt.
160 acres




BROWN JOHN C.
Chatsworth

Rt. 2
120 acres



CHAFFINORTH NED
Chatsworth Lloyd Chaffinorth Operator


Rt. 1
80 acres




DAWSON H. N. HEIRS
 Chatsworth Ralph Dassow, Agent 120 acres



ENTWISTLE MYRTLE
 Melvin Opr. Jesse Meers Rt. 1
 320 acres



DICKMAN GEORGE
 Melvin 200 acres



HENRY FALCK ESTATE
 Strawn Bernon & Marvin Opr. 240 acres



ELLIOTT MRS.
 Strawn Opr. Ludwig Metz 620 acres




FARRAGHER EDWARD
 Chatsworth Rt. 1
 80 acres



ENDRES CHARLES
 Chatsworth Opr. Albert Endres Rt. 1
 185 acres




FARRAGHER EDWARD
 Chatsworth Opr. Alois Reising Rt. 1
 240 acres



FRANEY ED.
Melvin Opr. Will Kemmer

Rt.
240 acres



GRUBERT HARRY & HEIRS
Melvin Clarence Cornelius, Opr.

Rt.
100 acres



FREEHILL MARY ESTABE
Strawn Opr. Claude Freehill

160 acres



HAMILTON MRS.
Strawn Opr. Silas Clause

200 acres



FROEBE BROTHERS
Chatsworth Opr. Harold Hornickel

Rt. 2
301 1/2 acres



HANCOCK J. C.
Melvin

Rt. 1
80 acres



GERDES THEODORE
Melvin

Rt. 1
160 acres



HEINS REMMERT
Chatsworth Opr. John Friedman

Rt. 1
150 acres



HORNICKEL ERIC
 Chatsworth
 Corr. Harry & Dale Cope

Rt. 1
 400 acres



HORNICKEL PHILIP
 Strawn Clyde Hornickel, Opr. 160 acres



HORNICKEL PHILIP
 Chatsworth Harry & Dale Cope, pr.

Rt. 2
 260 acres



HORNICKEL ALBERT
 Chatsworth

Rt. 2
 80 acres



HORNICKEL GUST
 Chatsworth Shady Elm Farm

Rt. 2
 200 acres



HORNICKEL CHARLES & CONRAD
 Chatsworth

Rt. 2
 240 acres



HORNICKEL HENRY N.
 Chatsworth Opr. Henry C. Branz

Rt. 2
 80 acres



IRWIN WILL & W. D.
 Chatsworth

Rt. 1
 160 acres




KEMNETZ CORA I. Rt.
 Strawn Reinhart Deutsch, R-sident 320 acres
 Charles Singer Employees



KNIGHT MRS. ANNA Rt. 1
 Melvin 123 acres



KEMNETZ HANNAH
 Chatsworth 234 acres



KNIGHT MRS. MARGARET Rt. 1
 Roberts Cpr. Howard Bertram 80 acres




KEMNETZ JOSEPH
 Strawn Opr. Vernon Kemnetz 240 acres



KOHLER C. E. Rt. 2
 Chatsworth Earl Stow, Tenant 320 acres



KILEY LUCILLE M.
 Strawn Opr. Ben Rinkenberger 155 acres



KUNTZ ELIZABETH Rt. 1
 Chatsworth Opr. George Sutter 160 acres



KUNTZ WILLIAM F.
Strawn Harold Kuntz, Opr. Rt. 1
290 acres



LUTSON JOHN
Chatsworth Thomas Lutson, Opr. Rt. 1
80 acres




LAWLESS JAMES
Strawn 160 acres



LYNCH ELIZABETH & ED
Strawn Ed & Sons Oprs. Rt. 1
145 acres



LEE GEORGE
Strawn Walter Lee, opr. Rt. 1
120 acres



LYNCH HAROLD & MARY J.
Strawn Rt. 1
80 acres



LEE WILLIAM
Strawn 200 acres



LYNCH W. J.
Strawn Opr. Harold Rt. 1
143 acres



MARTENSEN, D.E.
Roberts Ray Chambrook Cpr. Rt. 1
160 acres




NETHERTON ARTHUR
Melvin Cpr. LeLard Netherton Rt.
160 acres



MARS LARRY
Roberts Rt. 1
160 acres



NETHERTON MRS. DOTTIE
Chatsworth Floyd Kurtenbach, Cpr. Rt. 1
150 acres



McCULLY D. W.
Strawn Paul E. Klehm 320 acres



PATTIN SAMUEL J.
Chatsworth Rt. 1
80 acres



McCREAL RAPHAEL V.
Chatsworth Rt. 1
156 acres



PHILLIPS MRS. IDA
Melvin Rt. 1
240 acres



ROBERTSON MRS. DONALD
 Strawn Opr. Charles Edwards 120 acres



SCHIFFGENS JOE & JULIA
 Strawn Stanley Weaver, Resident 200 acres
 Opr. Lester Kennetz



RUPPEL NELLIE & KATHERINE
 Chatsworth Rt. 1
 160 acres



SCHROEN CHARLES B.
 Chatsworth Opr. Glenn Schroen Rt. 1
 80 acres



SCHADE ESTATE
 Strawn Charles Schade Opr. 200 acres



SCHROEN BRUNO
 Chatsworth Opr. Clarence Schroen Rt. 1
 160 acres



SCHIFFGEN JOE & JULIA
 Strawn Opr. Lester Kennetz Rt. 1
 160 acres



STORR, CHARLES ESTATE
 Chatsworth Anton Weller Operator Rt. 1
 200 acres



STURM FRED Rt. 1
 Chatsworth Burnell Henrichs, Opr. 80 acres



UTT JAMES, AgENT Rt. 1
 Melvin Opr. William Mortens 160 acres



TRAINOR SAM ESTATE Rt.
 Strawn A. J. Walters Operator 188 acres



WISTHUFF WILLIAM Rt. 1
 Chatsworth Opr. Burnell Herdricks 80 acres

INDIAN GROVE TOWNSHIP
FAIRBURY

INDIAN GROVE TOWNSHIP

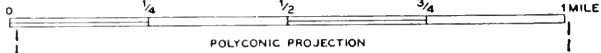
GENERAL HIGHWAY MAP

PREPARED BY THE
 BUREAU OF RESEARCH AND PLANNING
 DIVISION OF HIGHWAYS
 DEPARTMENT OF PUBLIC WORKS & BUILDINGS
 IN COOPERATION WITH THE
 U.S. DEPARTMENT OF COMMERCE
 BUREAU OF PUBLIC ROADS

REVISIONS
SEE COUNTY
MAP
FOR DATES OF REVISIONS ON ROAD TYPE AND CULTURAL FEATURES.

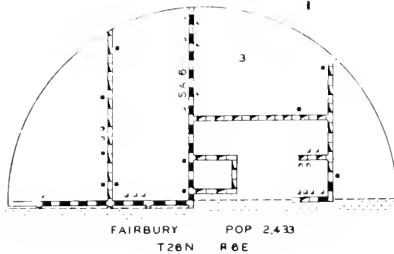
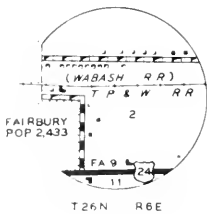
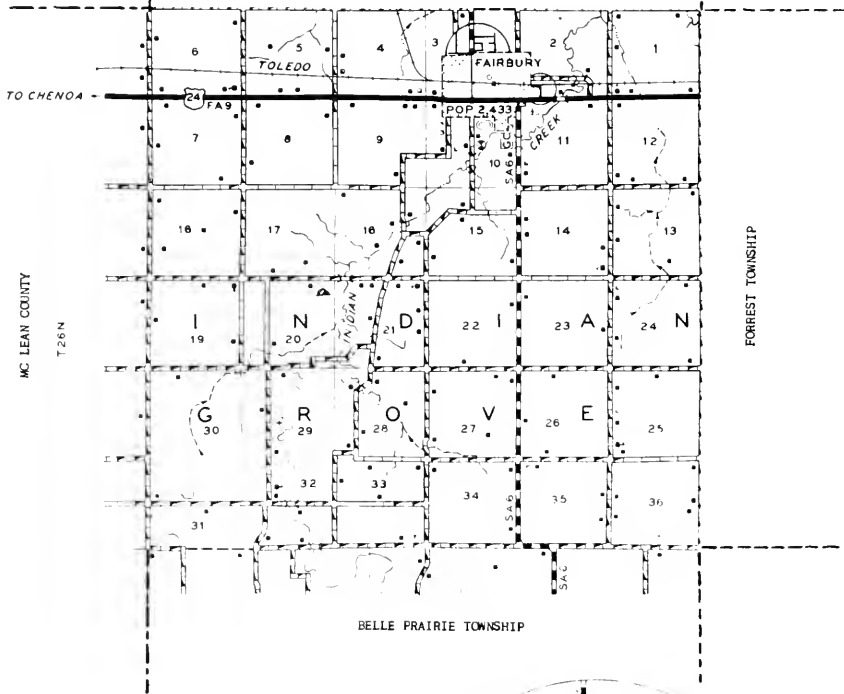



SCALE OF ENLARGEMENTS



POLYCONIC PROJECTION

AVOCA TOWNSHIP





FAIRBURY

Third largest city of Livingston County is Fairbury, which today has a population of 2,300. It is located in the rich farming area southeast of Pontiac and through it passes the Wabash and Toledo, Peoria & Western railroads, as well as US 24. In addition to numerous retail stores and service establishments, Fairbury has banking facilities and a postoffice.

Of unusual interest is the fact that Fairbury was laid out in 1857 by Octave Chanute, later to become a famous American aviation pioneer (Chanute Field, at Rantoul, Illinois, is named after him). His associate in the platting of the town was Caleb L. Patton, original owner of the site. Today, Fairbury is the only community in Indian Grove Township, which has a total population of 3,315. First settler of the township was Joseph Moore, who arrived in the fall of 1831 from Tennessee.



THURO BILT

PRODUCTS, Inc.

FAIRBURY, ILLINOIS

PHONE 666

*Sectional Buildings Designed for
Farm and Home*



FARMERS' GRAIN COMPANY OF FAIRBURY

WILLARD BARCLAY, Mgr.

Dealers in

Grain • Seeds • Fertilizers
Seed Cleaning and Treating

PHONE 2

FAIRBURY, ILLINOIS



J. N. BACH SONS

Lumber and Building Material

FAIRBURY AND FORREST, ILLINOIS

HONEGGERS'

Honegger's modern feed mill at Fairbury is designed to manufacture feed with push button control, precision weighing and recording, and absolute quality control.

Every bag of Honeggers' "H" Feed is dated and coded to insure uniformity and quality that is always dependable. The most modern, up-to-date feed mill in the country.



The nation's largest U. S. Certified Hatchery located on Route 47, 3 miles south of Forrest, is the home of the nation-wide network of Honegger Associate Hatcheries and the home of the famous Honegger Leghorn.



Honegger's 600 Acre Practical Test Farm, 3 miles south of Forrest, is the home of Honeggers' testing and formulation program with about 2,000 hogs, 20,000 chickens, numerous beef, turkey and other livestock on hand every year to test and try Honeggers' Big "H" Feeds, and equipment.



Two retail stores service the Forrest and Fairbury area—one located in downtown Fairbury, the other three miles south of Forrest on Route 47.

The "Farm Service Stores" are dedicated to help livestock and poultry producers do the best possible job with good management, good breeding, good feeding and good marketing.

In downtown Forrest, the Federal and State Egg Grading Station helps farmers market their eggs at the highest possible price.



Breeder Hatchery Division
Forrest, Illinois

HONEGGERS'

Feed & Milling Division
Fairbury, Illinois





APOSTOLIC CHRISTIAN CHURCH
J. J. Broquard, Minister

Fairbury



EXCELSIOR SCHOOL
Fairbury

Dist. #138

Rt. 1



FAIRBURY HIGH SCHOOL
Fairbury

ZIEGENHORN and SONS

WELDING
MAGNETO SERVICE



NEW IDEA & KEWANEE
FARM MACHINERY

JOHN DEERE SALES AND SERVICE

Phone 58

Fairbury, Illinois



FIRST BAPTIST CHURCH
Rev. D. L. Vaupel, Pastor

Fairbury



FIRST PRESBYTERIAN CHURCH
Rev. John Foss, Pastor

Fairbury



POTTER SCHOOL
Fairbury

Rt. 2



FAIRBURY HOSPITAL
Fairbury



COOPER FRANK CEMETERY
Fairbury

Rt. 1



ALPERS, MARTIN
Fairbury

Rt. 1
111 acres



GRACELAND CEMETERY
Fairbury



ARNOLD MARGERY
Fairbury Elmer Wenger, Opr.

Rt. 3
160 acres




ST. JOHN'S CEMETERY
Fairbury



ASKEW WALTER B
Fairbury

Rt. 1
73½ acres



BACH LUMBER CO.
Fairbury




BANE, MRS. LIZIE
Chenoa Richard Thomas Operator Rt. 2
252 acres



BACH LUMBER CO.
Fairbury



BARNES BRUCE
Fairbury Rt. 1
170 acres



BAHLER HERMAN
Fairbury Rt. 3
160 acres



BARNES CLAIR
Fairbury Rt. 1
160 acres



DAHLEY, HERMAN
Fairbury Rt. 3
240 acres



BARNES, ELDON
Fairbury Rt. 3
160 acres



BARNES WILLIAM
Indian Grove

Rt. 1
130 acres



BESS, LEE
Fairbury

Rt. 1
160 acres



CHAMBERLAIN
Fairbury

Rt. 1
160 acres



BITTNER LOUIS M.
Fairbury

Rt. 2
200 acres



BARTLETT W. H. JR.
Fairbury Bartlett W. H. Jr.

Rt. 1
240 acres



BITTNER MRS. LYDIA
Fairbury

Rt. 2
240 acres



BENDER, JACOB
Fairbury

Rt. 2
4½ acres



BOLLIGER ELMER
Fairbury

Rt. 3
160 acres
1952 National Mechanical Corn Picking Champion



BOCKER, CHARLIE S.
Fairbury

Rt. 2
320 acres



BROQUARD JAKE
Fairbury

Rt. 2
160 acres




BRADLEY S. P. MOTOR CO.
Pontiac



BROWN IRA T.
Fairbury Clarence Simpson, Cpr.

Rt. 3
240 acres



BRANDT, SENA E. OWNER
Chenoa Albert Meyer Operator

Rt. 2
173 acres



CARTER HARRY A.
Fairbury

Rt.
20 acres



BROQUARD, GEORGE
Fairbury

Rt. 1
160 acres



CAHILL, J.W.
Fairbury

Rt. 1
80 acres



CONE M. F.
Chenoa Ricketts Lyle

Rt. 2
172 acres



DALLY, MRS. V.L.
Fairbury Arnold Huddleston Operator

Rt. 3
173 acres



CONF. ESTATE
Fairbury Earl Teubel Renter

Rt. 1
240 acres




DECKER WALTER
Fairbury

Rt. 2
120 acres



COX FRANK
Fairbury Denison Herbert

Rt. 1
167 acres



DEPUTY, RALPH
Fairbury Wynn Deputy

Rt. 1
207 acres



CRAIG MARTIN
Fairbury

Rt. 2
240 acres



DOWN, FRED
Fairbury

Rt. 1
160 acres



EGGES ALVIN
Fairbury

Rt. 2
160 acres




FICKLIN, MAME LEWIS
Fairbury Russell Kiper Renter

Rt. 1
240 acres



FARMERS GRAIN CO. OF FAIRBURY
Fairbury



FISHED, MRS. MAUDE
Fairbury

Rt. 1
102 acres



FEH, P
Fairbury

Rt. 1
240 acres



FREED, GEORGE
Fairbury Myron Erdman

Rt. 1
160 acres



FICKLIN MAME LEWIS
Fairbury Renter Wessels Clarence

Rt. 1
200 acres



FRY HOMER O.
Fairbury

Rt. 2
160 acres



GAEMBEL, WILLIS
Fairbury

Rt. 3
4 acres



GOFLIN HATTIE C.
Fairbury

Rt. 3
160 acres



GEREB JOSEPH
Fairbury Myers George

Rt. 1
173 acres



GROSSHANS, FRED
Fairbury

Rt. 1
80 acres



GILMAN, F. E.
Fairbury Wm. & L.A. Walston Renter

Rt. 1
244 acres



HILDRETH WILBERT
Fairbury

Rt. 1
175 acres



JOHNSON MILLIE
Fairbury

Rt. 3
100 acres



HOFFMAN CLYDE
Fairbury

Rt. 2
160 acres




HOFFMAN SAM N.
Fairbury

Rt. 2
40 acres



HOUSEHOLDER MR. FLORA
Fairbury

Rt. 2
160 acres



HONEGGER'S FEED MILL
Fairbury



HOUSEHOLDERS
Fairbury Joseph Glover Rents.

Rt. 1
160 acres



HONEGGER'S FARM SERVICE STORE
Fairbury



HIDDLESTON W. A.
Fairbury

Rt. 1
127 acres



HOUSEHOLDER DEBOLD
Fairbury

Rt. 2
160 acres



JAMES ALMA L.
Fairbury Grace Ernest

Rt.
312 acres



JAMES, MRS. ALMA LEWIS
Fairbury

Rt. 2
160 acres



KELLY, RALPH
Fairbury Wayne Newnam

Pt. 1
200 acres



JOHNSON MARY F
Fairbury

Rt. 2
100 acres



KING, NELLIE
Fairbury

Rt. 1
120 acres



FAINOFF, DAVID
Fairbury Francis Faisner Operator

Rt. 1
160 acres



KIRBY, ROY
Fairbury Walter Fry Renter

Pt. 1
160 acres



BELGOFF, HERMAN
Fairbury

Rt. 3
142 acres



KUENZI JOE N,
Fairbury

Rt.
24 acres



MacDOWELL, G.Y.
Fairbury, H.E. Bobblett Renter Rt. 1
320 acres



MEISS, ELI
Fairbury Rt. 1
120 acres



MASTERSON MRS. GRACE
Fairbury Rt. 2
160 acres



MEISS, MRS. IDA
Fairbury Eli Meiss Renter Rt. 1
125 acres



MEEKER BERT
Fairbury Myers Ollie B. Rt. 1
80 acres



METZ, EDWARD
Fairbury Rt. 1
90 acres



MEISS DAN C.
Fairbury Rt. 1
160 acres



METZ, EDWARD
Fairbury Rt. 1
9 acres



MIES, LESLIE
Fairbury J.C. Mies

Rt. 3
160 acres



MUNZ ESTATE
Fairbury

Rt. 3



MILNEXSONS A.
Fairbury

Rt. 2
7 acres




MUNZ ESTATE
Fairbury

Rt. 3
200 acres



MOORE GUY
Fairbury

1 acre



MUNTZ JONATHAN
Fairbury

Rt. 3
180 acres



MUNDS, OTIS
Fairbury

Rt. 3
68 acres



MUNTZ, JONATHAN
Fairbury

Rt. 3
160 acres



NEWNAM, HARRY
Fairbury

Rt. 3
20 acres



ODELL, JOHN F.
Fairbury John Drew

Rt. 1
120 acres



NORTHERN TRUST COMPANY
Fairbury Waldbeser Carl

Rt. 1
160 acres



PARR MRS ALICE
Fairbury Sutter Maurice

Rt. 1
160 acres



NUSSBAUM, OSCAR
Fairbury

Rt. 2
204 acres




PATERNOSTER MRS. MINNIE
Fairbury

Rt. 2
160 acres



ODELL HAROLD F.
Fairbury Drew John

Rt. 1
120 acres



PETERMAN JESSIE
Fairbury Paternoster Joe

Rt. 1
9 acres



CLARENCE FERGUSON Rt. 1
Fairbury 160 acres



STEIDINGER, BEN Rt. 3
Fairbury 80 acres



SLAGEL DAN Rt. 2
Fairbury 160 acres



STEIDINGER, ELI Rt. 3
Fairbury 160 acres



JOHN & LOUIS Rt. 1
Fairbury Jessup George 55 acres



STEIDINGER URBAN Rt. 2
Fairbury 260 acres



ELMER L. Rt. 3
Fairbury 120 acres



TREIB ELMER L. Rt. 1
Fairbury 120 acres



SUMMERS, ELDINE
Fairbury

Rt. 3
60 acres




THURBILT PRODUCTS, INC.
Fairbury



SUTTEP, JOHN E.
Fairbury

Rt. 2
158 acres



TJARDES, HARRY
Fairbury

Phil Thompson

Rt. 1
266 acres



SUTTER, W.P.
Fairbury

Rt. 2
120 acres



VAIL PATTI, ALLIE C.
Fairbury John Whikens & Son Opr.

Rt. 3
4 1/2 acres



THOMAS PAUL R.
Fairbury

Rt. 3
80 acres



VANCE, GEORGE
Chenoa

Rt. 2
170 acres



VEATCH C. W. Rt. 2
Fairbury Mgr. Joshua J. Broquard 193 acres




WALTER EDWARD Rt. 2
Fairbury 160 acres



VEATCH C. W. Rt. 2
Fairbury Mgr. Walter Moser 160 acres



WELSH BROS. OWNER Rt. 2
Chenoa Floyd Barnes Operator 173 acres



WATCH CLIFF Rt. 3
Fairbury




WESSELS, ALFRED M. Rt. 1
Fairbury 160 acres



VOGELTINGER, HARRY Rt. 1
Fairbury Glen Craig 240 acres



WESSELS HARVEY F. Rt. 1
Fairbury 120 acres



WILSON GLADYS
Fairbury

Rt. 3
120 acres



ZEHR CHRISTENA
Indian Grove Joseph L. Zehr Opr.

Rt. 1
160 acres



ZIEGENHORN, AARON AND CLIFFORD
Fairbury Herbert Steidinger Renter

Rt. 1
205 acres



ZEHR JOSEPH ESTATE
Fairbury

Rt. 2
160 acres



ZIEGENHORN, AARON AND CLIFFORD
Fairbury Herbert Steidinger Renter

Rt. 1
40 acres




ZEHR, LENA & TRAUB, MARY
Fairbury

Rt. 1
200 acres



ZEHR BEN J.
Fairbury

Rt. 1
240 acres



ZEHR SAM A.
Fairbury

Rt. 2
160 acres

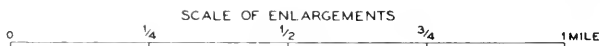
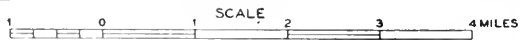
LONG POINT TOWNSHIP
LONG POINT

LONG POINT TOWNSHIP

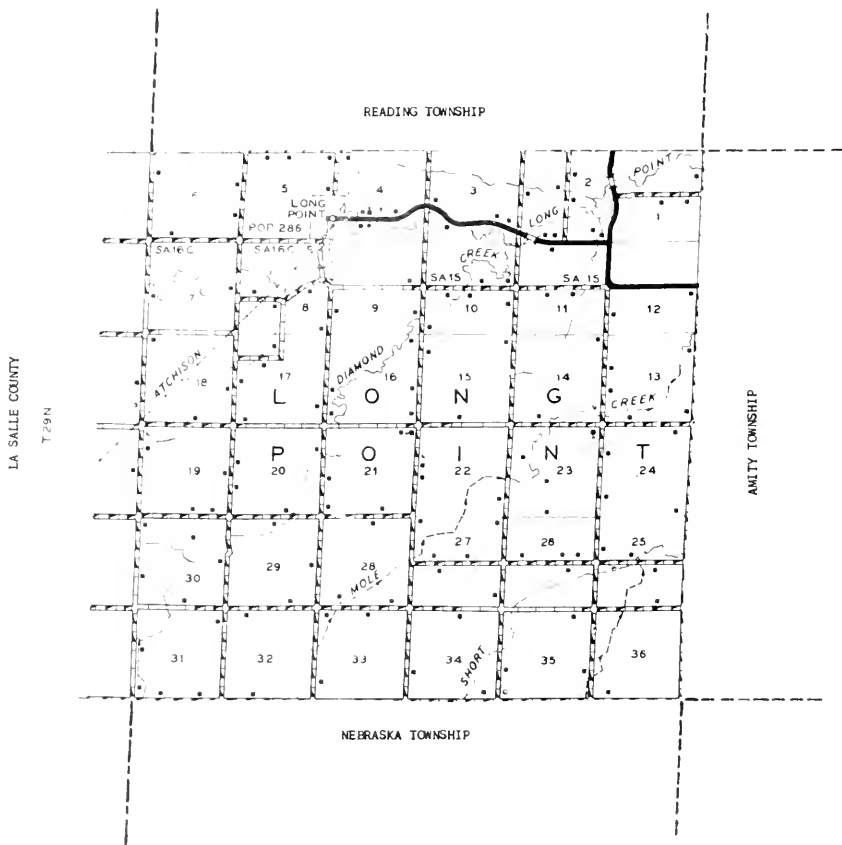
GENERAL HIGHWAY MAP

PREPARED BY THE
BUREAU OF RESEARCH AND PLANNING
DIVISION OF HIGHWAYS
DEPARTMENT OF PUBLIC WORKS & BUILDINGS
IN COOPERATION WITH THE
U.S. DEPARTMENT OF COMMERCE
BUREAU OF PUBLIC ROADS

REVISIONS
SEE COUNTY
MAP
FOR DATES
OF REVISIONS
ON ROAD TYPE
AND CULTURAL
FEATURES.



POLYCONIC PROJECTION





LONG POINT

One of the first "towns" to be laid out on the Chicago, Pekin & Southwestern Railroad (now part of the Santa Fe System) when it was built through the county in 1872 was Long Point. Today, the incorporated village of Long Point has a population of 286. It is located in the northwest portion of the county and is served by a spur road of State 23. The original proprietors of the village were Andrew McDowell, Samuel Sillik and F. Plumb.

This village is the only community of Long Point Township, which has a present population of 803. It was Andrew McDowell who first came to the township, and, on November 6, 1838, entered the first land there. The township was organized in 1858 and its first supervisor was James P. Morgan.



RITTENHOUSE & SONS
INTERNATIONAL
TRUCKS



Phone 46



FARM IMPLEMENTS AND REPAIRS

Long Point, Illinois




LONG POINT GRADE SCHOOL
 Long Point

Rt. 1
 4 acres



MOON SCHOOL
 Streator

Rt. 2



O. B. WHEELER GRAIN COMPANY

Dealers in


GRAIN • COAL • SEED

PHONE 11
LONG POINT, ILLINOIS



LONG POINT CEMETERY
Long Point


Rt. 1



BALBACH MISS DYPNA
Long Point Mgr. Schutheis, Glen & Gordon


Rt. 1

280 acres



ADAMS ALFRED
Flanagan Mgr. Ronald Hough


Rt. 1
80 acres



BANE FLORENCE ESTATE
Flanagan Mgr. Moritz Chris

Rt. 2

160 acres



ALLEN, LLOYD
Long Point

Rt. 1
165 acres



BANE RAY
Long Point Frank Masterson Mgr.

Rt. 1
160 acres



ARGUBRIGHT SCHOOL
Long Point

Rt. 1
1 acre




BARTOB L
Flanagan Mgr. Carls Melvin J.

Rt. 1
320 acres



BELL, LARRY
Streator

Pt. 2
20 acres



BOYD, FRED
Long Point

Roy Klendworth Mgr.


Rt. 1
120 acres



BEUTKE ERNEST

Long Point Mgr. Beutke, William

Rt. 1
120 acres



FRANZ ESTATE

Long Point Mgr. Walter Lenz

Rt. 1
100 acres



BEUTKE ERNEST

Long Point Mgr. Beutke, Wallace

Rt. 1
160 acres



BROWN ROBERT J.

Long Point


Rt. 1
73 acres



BOYD IRWIN

Long Point Mgr. May, Fred

Rt. 1
172 acres



CLEGG MRS. LECTA

Dana Mgr. Glenn Hakes

Rt. 1
160 acres



COLRALY ESTATE Rt. 1
Long Point Mgr. Schulties, Gordon 80 acres



CRUSE MRS. H. L. Rt. 1
Long Point Mgr. Dwyer Wayne 120 acres




CRAWFORD MRS. AUDREY Rt. 1
Flanagan Mgr. Zimmerman, Eldon L. 80 acres



CULLEN BERTHA ANN Rt. 1
Long Point Mgr. Kenneth Mumuschenk 230 acres



CRAWFORD IVAN G. Rt. 2
Flanagan Mgr. Crawford Warren D. 200 acres



CULLEN MRS. BERTHA Rt. 1
Long Point Mgr. Rients, Henry H. 228 acres



CRAWFORD MRS. LILLIAN D. Rt. 2
Flanagan Mgr. Smith Everett J. 80 acres




CUSTIS OBY A Rt. 1
Streator 294 acres



DODEN JOHN G.
Streator

Rt. 2
120 acres



DIRRE HERMAN
Pontiac Mgr. Durre, Elmer

Rt. 1
80 acres



DODEN, JOHN
Streator

Rt. 2
57½ acres



ELLIS MYRTLE
Long Point

Rt. 1
120 acres



DIMMET WALTER G.
Long Point

Rt. 1
120 acres



ENSIGH FLORA M.
Long Point

Rt. 1
238 acres



PINHAM ALVIN
Long Point

Rt. 1
160 acres



GA'PARDO MARTIN & MARUGERITE
Long Point


Rt. 1
120 acres



GILMAN MRS. LIZZIE Rt. 1
Long Point Mgr. Weppler Dale 240 acres



GRAU LEWIS Rt. 1
Long Point Mgr. Donald Wulzen 160 acres



GOLDSMITH MRS. CLARA Rt. 1
Long Point Opr. Bruce S. Bennett 160 acres



GRAY LEWIS Rt. 1
Long Point Mgr. Donald Wulzen 80 acres



GOULD B R Rt. 2
Streator Gould Bros. Oprs. 200 acres



GRAY WILLIAM H. Rt. 1
Flanagan 240 acres



GRAY LEWIS Rt. 1
Long Point Mgr. Russell L. Loudon 118 acres



GRAU, WILLIAM Rt. 1
Flanagan 80 acres



GRAU CARL
Flanagan

Rt. 1
160 acres



HAYES ARTHUR D.
Long Point

Rt. 1
45 $\frac{1}{2}$ acres




GRAU LEWIS
Long Point Elmer Fewres Mgr.

Rt. 1
160 acres



HANLEY MRS. FANNY
Flanagan Mgr. Carl, Alfred

Rt. 1
80 acres



GRAU LEWIS
Long Point

Rt. 2
160 acres



HERMAN BECKMAN
Ancona

Rt. 1
80 acres



HAKES MRS. ANNA
Long Point Don F. Winters Opr.

Rt. 1
80 acres



HENDERSON HELEN
Long Point Fred Uphoff Opr.

Rt. 2



HOLLAND PARKE D.
Long Point Mgr. Smith Arthur Rt. 1
160 acres



HORN RUSSEL W
Long Point Hodges Essie Rt. 1




HOLLAND PARKE D.
Streator Mgr. Donze Donald Rt. 2
320 acres



IMM. ADOLPH
Streator Rt. 2
80 acres



HOLLAND MRS. PARKE D.
Streator Mgr. Smith Arthur Rt. 2
120 acres




IMM. PHILLIP J.
Long Point Rt. 1
80 acres




HOLMSTROM IDA & ROY
Flanagan Rt. 1
80 acres



JENFEN, C.M.
Flanagan Rt. 1
150 acres




JENKINS ALLEN Rt. 2
 Long Point Mgr. Kinkade, James 80 acres



JENKINS MR. & MRS. H WARD Rt. 2
 Streater 80 acres



JENKINS ALLEN Rt. 1
 Long Point 80 acres



JOSTEN G. C. Rt. 2
 Flanagan 200 acres



JENKINS ALLEN Rt. 1
 Long Point 160 acres



JOSTEN MRS. MARCELLA Rt.
 Long Point Mgr. Drummet Walter G. 120 acres



JENKINS MRG. H WARD Rt. 2
 Streater 160 acres



KAIRNS, MRS. DAVID Rt. 1
 Long Point Carl Bedicker Mgr. 120 acres



KAMINKE R. B.
Long Point

Rt. 1
120 acres



KLENDWORTH IRA SR.
Dana

Rt. 1
180 acres



KAMINKE R. B.
Long Point

Rt. 1
80 acres



KLENDWORTH LEE
Flanagan

Rt. 2
80 acres



KLEASTH FRANK
Flanagan Mgr. Carby Wavely

Rt. 2
200 acres



KLENDWORTH LEE
Flanagan

Rt. 2
140 acres



KLESATH FRANK C.
Flanagan Wavely Carvey Operator

Rt. 1
200 acres



KNAPP GEORGE F.
Streator Mgr. Eden Wilbur P.

Rt. 2
160 acres



FLETCHER WILLIAM
Long Point

Rt. 2
80 acres



FUTZNER MRS. TILLIE
Flanagan Mrs. Futzner Albert E. & Henry D.
Rt. 1
280 acres



KOOPMAN BROS.
Flanagan

Rt. 2
40 acres



LAMP, B.H.
Long Point

Rt. 1
120 acres



LEWIS, J.P.
Long Point Harvey Robert Per.

Rt. 1
380 acres



LEE ROBERT
Long Point

Rt. 1
120 acres



KUTZNER G.P.
Flanagan Mr. Smith Henry L.

Rt. 1
200 acres



LENZ WALTER
Long Point

Rt. 1
80 acres



LESTER, ERWIN
Long Point

Rt. 1
120 acres

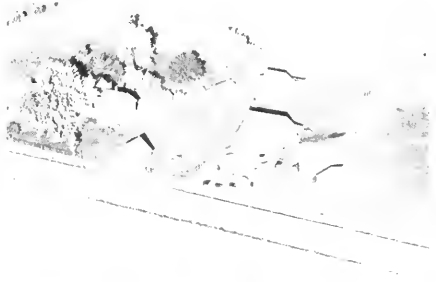


LOUDON W. CHARLES
Long Point Mgr. Loudon Russell L.

Rt. 1
75 acres



LIVINGSTON GRAIN CO.
Long Point Max Waltrip Gen. Mgr.



LOUDON GORDON
Long Point*

Rt. 1
40 acres



LONG POINT LUMBER YARD & O. B. WHEELER GRAIN CO.
Long Point



LOTZ J. C.
Dana Harry M. Hakes Mgr.

Rt. 1
320 acres



LOUDON W. CHARLES
Long Point

Rt. 1
200 acres



MARXHALL PAUL H.
Flanagan

Rt. 2
160 acres



McKEE SAM
Ancona

Rt. 1
142 acres



PARKS MRS. C. A.
Flanagan Mgr. Parks, Clifford

Rt. 1
80 acres



MORGAN MRS. JESSIE E.
Long Point Mgr. Jordan Edward

Rt. 1
120 acres



PEEL LEON
Streator Mgr. Hoskins, Ed.

Rt. 2
120 acres




NELSON ALFRED H.
Streator

Rt. 2
120 acres




PETERSON TRUST S. G.
Long Point Mgr. Armstrong Melvin R. 233 acres



NEVINS ROBERT
Streator Mgr. Defenbaugh, John

Rt. 2
253 acres



RIENTS MRS. GRACE
Flanagan Mgr. Smith Barney

Rt. 2
40 acres



PORTER R.
Long Point

Rt. 1
160 acres




RIENTS, HARRY
Flanagan Harry Jansen Mgr.

Pt. 1
80 acres



POST ALBERT E.
Long Point

Rt.
240 acres



RIENTS HARRY
Streator Mgr. Rustman, Harold E.

Rt. 2
160 acres



POST EUERT
Long Point

Rt. 1
80 acres



RIENTS MRS. L. H.
Flanagan Opr. Uffa Rients

Rt. 2
70 acres




RICHARDSON WALTER
Long Point

Rt. 1
80 acres



RITTENH USE
Long Point



RITTENHOUSE E. F.
Long Point Rt. 1
160 acres



RITTENHOUSE E. F.
Long Point Mgr. Rittenhouse, Paul E. 285 acres Rt. 1



RITTENHOUSE PAUL
Long Point Rt. 1
160 acres



SCHMICH F. W.
Long Point Rt. 1
240 acres



SASS CARL
Streater Rt. 2
100 acres



SASS CARL
Streater Mgr. Matter, Lester Rt. 2
220 acres



SASS FRED
Long Point Rt. 1
120 acres



SASS, LEONARD F.
Long Point Rt. 1
160 acres



SASS FRED Rt. 1
Long Point Maruim Ensign Opr. 120 acres



SCHLUETER HARM Rt. 1
Flanagan Mgr. Rapp, Glenn L. 80 acres



SASS ORIES Rt. 1
Aacona 120 acres



FEEGF, FLORENCE & ALBERT Pt. 2
Streator 240 acres



SAXTON CLIFFORD Rt. 1
Flanagan 80 acres




STEEN ELMER R. Rt. 1
Long Point 120 acres



SCHLAGATER, MRS. ANNA Rt. 2
Streator Joe Durdan Mgr. 260 acres



STEHL WILLIAM Rt. 1
Long Point 80 acres



STEWART VIRGIL & RUSSELL Rt. 1
Long Point Mgr. Marshall William 120 acres



PIRES HENRY Rt. 2
Flanagan Mgr. Durre, Herman F. 80 acres



STROPE FRANK Rt. 1
Long Point 80 acres



TURNER DR. GUY Rt. 1
Long Point Oakes Elmer




MILLER, M. E. & A. Rt. 1
Long Point Robert W. Taylor Mgr. 4 acres



TURNER DR. GUY Rt. 1
Long Point Artman Everett



SMITH M. E. & E. G. Rt. 1
Long Point 492 acres




THOMPSON, DORIS GUY Rt. 1
Anaconda Millie Brown operator 220 acres



TURNER DR. GUY
Long Point

Rt. 1
80 acres



VISSERING MELVIN
Flanagan

Rt. 1
160 acres




THIEL MICHAEL
Streator

Rt. 2
120 acres



VON BEHREN AUGUSTA
Pontiac Mgr. Cashmer, John

Rt. 1
120 acres



TURNER ESTATE
Long Point Artman James

Rt. 1
120 acres



WALSH DONALD & JOHN FECTOR
Flanagan Mgr. Ufrig, Herbert

Rt. 1
80 acres



VISSERING H. ESTATE
Long Point Mgr. Vernon G. Harms

Rt.
160 acres



WEBBER RAYMOND W.
Long Point

Pt. 1
190 acres



WELCH THOMAS
Flanagan

Rt. 2
320 acres



WIECHMANN BEN
Long Point

Rt. 1
125 acres



VERNEF, VINCENT A.
Streater

Rt. 2
120 acres



WILLIAMS WILLARD
Long Point Mgr. Klendworth Russell

Rt. 1
160 acres



WIECHMANN HARRY
Long Point

Rt. 1
160 acres



WINTERS FRANK
Flanagan

Rt. 1
160 acres



WIECHMANN HARRY
Long Point

Rt. 1
160 acres



WHEELER O. B. GRAIN CO.
Long Point

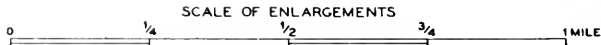
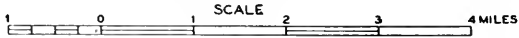
**NEBRASKA TOWNSHIP
FLANAGAN**

NEBRASKA TOWNSHIP

GENERAL HIGHWAY MAP

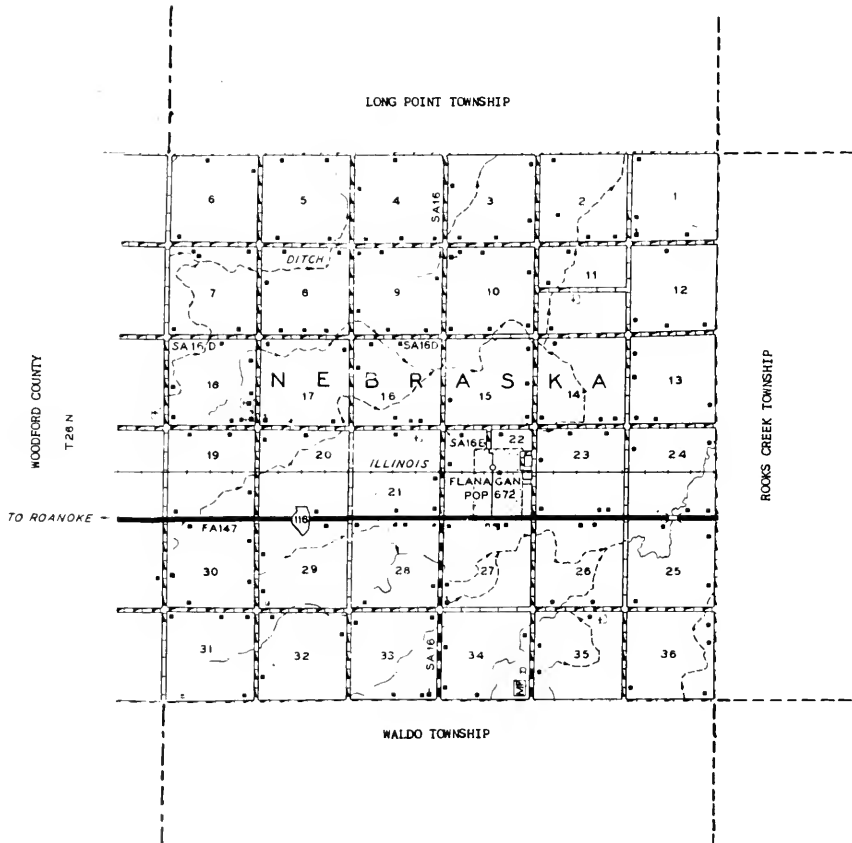
PREPARED BY THE
BUREAU OF RESEARCH AND PLANNING
DIVISION OF HIGHWAYS
DEPARTMENT OF PUBLIC WORKS & BUILDINGS
IN COOPERATION WITH THE
U.S. DEPARTMENT OF COMMERCE
BUREAU OF PUBLIC ROADS

REVISIONS
SEE COUNTY MAP FOR DATES OF REVISIONS ON ROAD TYPE AND CULTURAL FEATURES.



POLYGONIC PROJECTION

LONG POINT TOWNSHIP





FLANAGAN

In the fertile farming area west of Pontiac city lies the incorporated village of Flanagan, with a population of 672. Through it passes the Illinois Central Railroad and State 116. This village is the only community of Nebraska Township, the population of which is 1,386. First settler of the township was Isaac Sheets, who arrived in the summer of 1855 from Ohio. Among numerous homeseekers who came here in 1857 were the Flanagan brothers, John, Peter E., Patrick, and E. F. It was after this family the village of Flanagan was named. Several years later quite a few German Lutheran families arrived in the township. These families banded together and built a church here in 1866.



CHRISTIAN CHURCH

Flanagan



EVANGELICAL LUTHERAN CHURCH & MANSE
Rev. E. V. Schreder

Flanagan

Rt. 2



FLANAGAN MENNONITE CHURCH
Rt. 2

Flanagan



METHODIST CHURCH

Flanagan



ST. JOHN'S EV. LUTHERAN CHURCH
Founded in 1884
Rev. Merritt L. Bomhoff

Flanagan



FLANAGAN HIGH SCHOOL
Flanagan



FLANAGAN GRADE SCHOOL
Flanagan



SLAGELL & YORDY CHEVROLET SALES

Sales

Telephone 222

Service

FLANAGAN, ILLINOIS

HARVEY SLAGELL

VERNON YORDY



JOSEPH CATHOLIC CHURCH

Flanagan



KING SCHOOL
Flanagan

Rt. 2



SPRING CORNER SCHOOL
Flanagan

Rt. 2



**Flanagan Farmers'
Co-operative Co.**

GRAIN, COAL, SEEDS, FENCING
AND FERTILIZERS

CHESTER J. GERIG, Manager

Phone 207
FLANAGAN, ILLINOIS



PETER EMETRY
Flanagan



ABELS JOHN G.
Flanagan

Rt. 2
120 acres




JOHN EMMETT
Flanagan

Rt. 1



ALBRECHT JOHN
Flanagan

Rt. 1
200 acres



WILLIAM HILTON
Flanagan



ALBRECHT, JOHN
Flanagan May Virgil Mgr.

Rt. 1
160 acres




NEW JAMES
Flanagan

Rt. 1



ALBRECHT JOHN A.
Flanagan

Rt. 1
160 acres



ALBRECHT, MARVIN
Flanagan

Rt. 2
160 acres



ADEN MRS. TEDA
Flanagan Mgr. Aden Henry J.

Rt. 2
100 acres



ACKERMAN HARM H.
Flanagan

Rt. 2
159 acres



ADLER, MR. ROBERT
H. Knack Operator

Rt. 2
160 acres



AUGSBURGER, ELMER
Flanagan Donald Augsburger Operator

Rt. 2
80 acres



ANDREW, HOWARD
Flanagan Mgr. Martin Falk

Rt. 1
120 acres



ADEN MRS. JOHN
Flanagan Mgr. Mehlberg, Herman

Rt. 2
100 acres



ADEN MRS. JOHN
Flanagan Mgr. Mehlberg, Herman

Rt. 1
160 acres



BALBACH M. & DYMPIVA
Flanagan Mgr. Wayne Norman

Rt. 1
160 acres



CARSTEN ESTATE
Flanagan Mgr. Carsten Wilbur

Rt. 1
80 acres



BECKMAN MRS. VIOLA
Flanagan Mgr. Backhman, Cliff

Rt. 2
120 acres




CHUM, MRS. ROSE
Flanagan

Rt. 2
13 acres



BELL ROY
Flanagan

Rt. 1
80 acres



CRAWFORD MRS. LILLIAN O.
Flanagan Mgr. Reese Louis Jr.

Rt. 2
160 acres



CRAWFORD MRS. LILLIAN D.
Flanagan

Rt. 2
40 acres



CRAWFORD MRS. LILLIAN D.
Flanagan Mgr. Clements, Raymond

Rt. 2
160 acres



CRAWFORD LUTHER G.
Flanagan

Rt. 2
193 acres



DILLON MRS. ELIZABETH
Flanagan Mgr. Fortman, John

Pt. 1
120 acres



DAMEKAS HENRY
Flanagan Raymond Damekas Cpr.

Rt. 1
180 acres



DOOPM, H.
Flanagan

Pt. 2
80 acres



DILLON DON ESTATE
Flanagan

Rt. 1
100 acres



DOUCETTE LEO
Flanagan

Pt. 2
40 acres



DILLON ESTATE
Flanagan Mgr. Don D. Dillon

Rt. 1
80 acres



DILLS, MRS. LFNA
Flanagan

Pt. 1
40 acres



OYE MR. & BETHE
Flanagan Mr. Weichman, Albert S. Rt. 2
160 acres



FAULKERTS JOHN J.
Flanagan Rt. 2
5 acres



ECHOFF HERMAN
Flanagan Gene McInley Operator Rt. 1
120 acres



FECHTER JOHN
Flanagan Rt. 1
230 acres



FISCHER HERMAN J.
Flanagan Rt. 2
151 acres



FLACKER ESTATE
Flanagan Mr. Eden Wessel, Jr. Rt. 2
120 acres



FRITZ NOAH
Flanagan Rt. 2
3 acres



FLANAGAN FARMERS COOPERATIVE CO.
Flanagan



FLANAGAN JULIA
Flanagan

Rt. 1
160 acres



FRANZEN HENRY C. SR.
Flanagan

Rt. 2
25 acres



FLANAGAN JULIA
Flanagan Edw. Carls Mgr.

Rt. 2
160 acres



FRANZEN, MRS. KATHERINE
Flanagan Donald Hepner Operator

Rt. 2
80 acres



FOLKIERT KALKWARF LUTHERAN CHURCH
Flanagan

Rt. 2
1 1/2 acres



FRANZEN, MEINO D.
Flanagan

Rt. 2
200 acres



FODDICK CRVILLE C.
El Paso

Rt. 2
80 acres



FRANZEN, PETE
Flanagan Don Hepner Operator

Rt. 2
80 acres



FR. RICH MRS. ROY
Flanagan

Rt. 1
120 acres



HEEREN FRED T.
Flanagan Mgr. Harms, Walter J.

Rt. 1
360 acres




HEEREN, HELEN
Flanagan Carl Ubert operator

Rt. 2
200 acres



HEEREN FRED T.
Flanagna Mgr. Harms, Walter J. Rapp, Lloyd

Rt. 1
350 acres



HEEREN, HENRY
Flanagan

Rt. 2
120 acres



HEEREN FRED T.
Flanagan Mgr. Harms, Walter J.

Rt. 1
360 acres



HARMS EILI R.
Flanagan Mgr. Harm, Paul H.

Rt. 2
110 acres



HEEREN, HEYE
Flanagan Roy A. Molln Mgr.

Rt. 1
120 acres



HEIBULT FRANK
Flanagan Mgr. Barth, Edwin

Rt. 1
240 acres



HEIMEN FRITZ
Flanagan

Rt. 2
74 acres



HEIBULT HERMAN
Flanagan

Rt. 1
120 acres




HENKEL, RALPH
Flanagan Harm Wiechman Mgr.

Rt. 2
160 acres



HEIDENREICH JAKE
Flanagan

Rt. 2
80 acres



HOLLAND ESTATE
Flanagan Mgr. Monk Fred T.

Rt. 2
160 acres



HENKEL EILERT
Flanagan Mgr. Henkel Paul R.

Rt. 1
220 acres



HUXTABLE BERT
Flanagan

Rt. 2
120 acres



IVERS N ALVA H
Flanagan

Rt. 1
220 acres



JANSEN HARRY
Flanagan

Rt. 2
160 acres



IVERSON, RUSSELL A.
Flanagan

Rt. 1
3/4 acre



JANSEN HARM R.
Flanagan Mr. Lawrence Barth

Rt. 2
160 acres



JANSEN, ARTHUR, EARNEST & WILFRED
Flanagan

Rt. 2
240 acres



JANSEN LOUISE
Flanagan Mr. Jerry A. Weichman

Rt. 2
160 acres




JANSEN, ARTHUR, EARNEST & ALFRED
Flanagan

Rt. 2
160 acres



JANSEN W. JACOB
Flanagan Mr. Norman Riets

Rt. 2
80 acres



KALKWARF D. JOHN Rt. 2
Flanagan Mgr. Alfred Kalkwarf 120 acres



KETTWICH JOHN Rt. 2
Flanagan Fred Uphoff Mgr. 80 acres



KALKWARF BEN F. Rt. 2
Flanagan 120 acres



KETTWICH JOHN Rt. 2
Flanagan Renter Uphoff Fred 80 acres



KALKWARF CLARENCE Rt. 1
Flanagan 162 acres




KENT LUMBER & COAL
Flanagan



KEELY C. C. Rt. 2
Flanagan Mgr. Limberg George 160 acres



FING, DAN Rt. 2
Flanagan 115 acres



KNAPP TINA & LYLE
Flanagan

Rt. 2
80 acres



KUTZNER ALBERT
Falnagan Simon Carls Operator

Rt. 2
80 acres



KOOPMAN, HENRY
Flanagan Ed Teggerman

Rt. 2
200 acres



KUTZNER MRS LEWIS SR
Flanagan Mgr. Kutzner Lewis L. Jr.

Rt. 1
160 acres



KOOPMAN HUBERT
Flanagan

Rt. 2
120 acres



LEHMAN HERMAN
Flanagan

Rt. 1
90 acres



KUTZNER ALBERT
Flanagan pr. Libby Kutzner

Rt. 1
160 acres



LIMBERG HARM
Flanagan

Rt. 2
60 acres



MILES PHILLIP E. Rt. 2
Flanagan Mgr. Frobish, Thomas 160 acres



OLDENBURG MRS. CLARA Rt. 1
Flanagan Mgr. Trumann Theodore R. 120 acres



MINGERS VICTOR A. Rt. 2
Flanagan Mgr. Thomas, William 160 acres



OLTMAN BROS. Rt. 2
Flanagan 80 acres



O'BRIEN MARY MISS Rt. 1
Flanagan Mgr. W. L. O'Brien 78 acres




OLTMAN H. Rt. 2
Flanagan 80 acres



OHL RUDOLPH Rt. 1
Flanagan Mgr. Hilary Bertsche 160 acres



OTTO GEORGE Rt. 1
Flanagan Mgr. Melvin Otto 160 acres



PAVY, ADA "TAT" Flanagan

Rt. 2
80 acres



POST ANNA & ALBERTA Flanagan

Rt. 2
40 acres



PARSONS MRS. JENNIE Flanagan Mgr. Lawrence C. P.

Rt. 2
80 acres



POET ANTJE & PAULINI Flanagan Mgr. Kovacevich Dave

Rt. 2



PVA THERESA Flanagan Mgr. Henry Park Operator

Rt. 2
40 acres



POST ANTJE & PAULKNE Flanagan Mgr. Kovacevich, Dave M.

Rt. 2
160 acres



PETERSON ESTATE Flanagan Mgr. Timpert, Edward

Rt. 2
120 acres



PIET THEODORE Flanagan

Rt. 2
80 acres




POST JOHN H.
Flanagan Theodore Post

Rt. 2
80 acres



RICH MRS. MABLE
Flanagan

Rt. 2
80 acres



PRHAL EMMA
Flanagan Mgr. Rustman, Arthur S.

Rt. 2
160 acres



RICH MRS. ROSE
Flanagan Mgr. Halkwarf, Alfred

Rt. 2
80 acres



RAPP, CHRIS
Flanagan

Rt. 2
80 acres



RIDGE BEPT
Flanagan Mgr. Halkwarf Henry

Rt. 2
120 acres



RENKEN F. W.
Flanagan

Rt. 2
73 acres



RIENTS IDA MRS
Flanagan Spencer Donald Mgr.

Rt. 2
120 acres



PIENTS ATTIC
Minonk

Rt. 2
145 acres



PIENTS TJARK L.
Flanagan

Rt. 2
80 acres




ROESCHLEY MRS. ELIZABETH
Flanagan Mgr. Roeschley, Melvin

Rt. 1
160 acres



ROESCHLEY MR. J. ELIABETH
Flanagan Mgr. Roeschley, Melvin

Rt. 1
100 acres



ROESCHLEY ROY
Flanagan

Rt. 2
80 acres




RUSTMAN FRANK
El Paso

Rt. 1
80 acres



RUSTMAN F. J.
Flanagan

Rt. 2
80 acres



RUSTMAN H. JOHN
Flanagan Mgr. Glen A. Rustman

Rt. 2
80 acres



SCHERTZ RAY T.
Flanagan

Rt. 2
80 acres



SCHNEIDER HENRY C.
Flanagan Mgr. Riets, John

Rt. 1
200 acres




SCHLUETER HARM
Flanagan John A. Wiechmann Mgr.

Rt. 1
80 acres



SEGGERMAN GEORGE
Flanagan Seggerman Orville

Rt. 2
160 acres



SCHNEIDER, MRS. EDNA
Flanagan Tjark V. Riets Mgr

Rt. 1
200 acres



SLAGEL WILLI
Flanagan Koe Slagel Mgr.

Rt. 1
160 acres




SCHNEIDER MRS. EDNA
Flanagan Mgr. Riets, LeRoy

Rt. 2
160 acres



SLONAKER, J.M.
Flanagan

Rt. 1
80 acres



WITH MRS. BERTHA
Flanagan

Rt. 2
80 acres



SMITH MRS. MARY
Flanagan Mgr. Smith, Orville

Rt. 1
120 acres



WITH EVERETT
Flanagan Mgr. Uftring Lorenz

Rt. 2
320 acres



STEINMAN DAN
Flanagan LeRoy Slagel Opr.

Rt. 2
160 acres



WITH W. AAPI
Flanagan Mgr. Richter, L. Foy

Rt. 2
120 acres




TRUNK SISTEN
Flanagan Edward Whilberg

Rt. 1
200 acres



MARSHALL BARMAN
Flanagan

Rt. 1
87 acres



TAMMEN DENA MRS.
Flanagan Mgr. Harry F. Tammen

Rt. 2
120 acres



TIMMERMAN GEORGE JR.
El Paso

Rt. 1
100 acres



TARMANN JOHN J.
Flanagan

Rt. 2
160 acres




TUCKER, GEORGE
Flanagan

Rt. 2
160 acres



THEESFIELD LOUIS
Flanagan

Rt. 1
240 acres



UNDERHILL MRS. CLARA
Flanagan Mgr. Kovacevich, Dave. W.

Rt. 2
160 acres



THOMPSON E. TAT.
Flanagan Mgr. Vissering, Herman

Rt. 2
200 acres



TRUCK, HILTON
Flanagan

Rt. 1
116 acres



VISSERING ALLEN
Flanagan Mgr. Harlan Woods

Rt. 1
200 acres



VOLLMER A. O.
Flanagan

Rt. 2
120 acres



VISSERING MRS. HENRY
Flanagan Clarence Vissering, Dpr.

Rt. 2
120 acres



VOSS, HENRY
Flanagan Donald Voss

Rt. 2



VISSERING WALTER J.
Flanagan

Rt. 1
160 acres



VOSS HENRY
Flanagan

Rt. 2
160 acres



VISSERING OPHELIA
Flanagan

Rt. 2
160 acres



VOSS, HENRY
Flanagan

Rt. 2
80 acres



WALSON ANDREW
Flanagan

Rt. 1
120 acres



WIECHMAN, JOHN H.
Flanagan Victor Wiechman

Rt. 2
160 acres



WEICHMAN ALBERT B.
Flanagan Mgr. Eden Edwin

Rt. 2
80 acres



WIECHMAN MRS. ALBERT
Flanagan Mgr. Tarman, Dean V.

Rt. 2
80 acres



WEICHMAN ALBERT B.
Flanagan

Rt. 2
160 acres



WIECHMANN CLARENCE
Flanagan Mgr. Wiechmann, Bert

Rt. 1
80 acres



WEICHMAN FRED
Flanagan

Rt. 2
160 acres



WIECHMAN HANS T.
Flanagan Mgr. Oltman Melvin E.

Rt. 2
80 acres



WIECHMANN JOHN W.
Flanagan

Rt. 1
80 acres



WIEDMAN W. JOHN
Flanagan Mgr. Samuel A. Weber

Rt. 1
120 acres



WIECHMAN JOHN M.
Flanagan

Rt. 2
80 acres



WOLTZEN ALBERT
Long Point

Rt. 1
109 acres




WIECHMANN JOHN H.
Flanagan Mgr. Wiechmann Harold

Rt. 1
80 acres



WUEBBENS MRS. ELIZABETH
Flanagan

Rt. 2
40 acres



WIECHMANN JOHN
Flanagan

Rt. 2
160 acre



WUEBBENS ESTATE
Flanagan

Rt. 2
40 acres



YORDY M. C.
Flanagan Leonard Schruck Mgr. Rt. 1
100 acres



ZIMMERMAN, E.E.
Flanagan Peter Stucky Mgr. Rt. 1
90 acres



ZEHR LLOYD
Flanagan Rt. 1
160 acres



ZIMMERMAN LENA
Flanagan Rt. 2
120 acres



ZEHR MILO C.
Flanagan Rt. 1
160 acres

NEVADA TOWNSHIP

SUNBURY

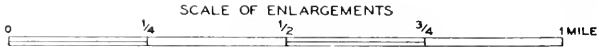
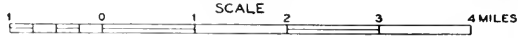
NEVADA

NEVADA TOWNSHIP

GENERAL HIGHWAY MAP

PREPARED BY THE
BUREAU OF RESEARCH AND PLANNING
DIVISION OF HIGHWAYS
DEPARTMENT OF PUBLIC WORKS & BUILDINGS
IN COOPERATION WITH THE
U.S. DEPARTMENT OF COMMERCE
BUREAU OF PUBLIC ROADS

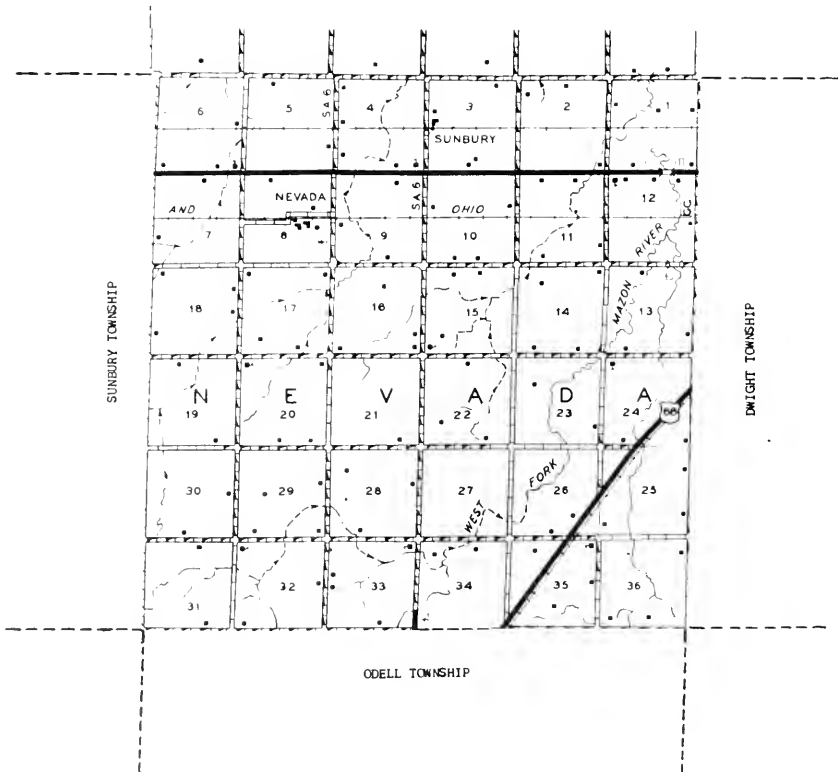
REVISIONS
SEE COUNTY
MAP
FOR DATES OF REVISIONS
ON ROAD TYPE
AND CULTURAL
FEATURES.



POLYCONIC PROJECTION

GRUNDY COUNTY


R 6 E





SUNBURY

On the New York Central Railroad just west of Dwight lies the small village of Sunbury, with a population of fifteen. It is served by the postoffice at Dwight. This village, located near the Grundy County line, is the principal community of Nevada Township, which has a total population of 371. The township was first settled by James Funk, who arrived in 1848. A few years later came Stephen Kyle, who was afterwards elected the township's first Justice of the Peace, and, in 1858, the township's first supervisor. At the outbreak of the Civil War, Kyle was commissioned a lieutenant in the Union Army and subsequently killed in action.




NEVADA

Another community in Nevada Township is the small hamlet of Nevada, located just west of Dwight on the Gulf, Mobile & Ohio Railroad. The hamlet was laid out in 1870 by William Shephard, formerly of Jersey County, Illinois. The first store in the hamlet was opened by E. D. Brown.



NEVADA TOWNSHIP SCHOOL
Dwight

Rt. 2
1 acre



STATE REFORMATORY FOR WOMEN
Dwight

Box C
160 acres




OAK LAWN CEMETERY
Dwight Gateway Erected in Memory of
Veterans of Civil War by Major Curtiss J. Judd

Rt. 2
32 acres



ADAMS CHAS
Dwight Watters Bob Tenant

Rt. 2
160 acres



ST. PAUL CEMETERY
Odell



ABBY GEO.
Dwight Abby Leo Tenant

Rt. 2
160 acres



CLUB COUNTRY
Dwight

Rt. 3



APPLEGATE ROY
Blackstone Wieting LeRoy C. Tenant

Rt. 1
160 acres



ARNSTRONG, ESTATE
Odell Fred Hodgeman Tenant

Rt. 2
120 acres



BIROS PHILLIP
Odell

Rt. 2
160 acres



BELLIS ANDREW J.
Dwight

Rt. 3
100 acres




BRUST IVOL
Odell Corrigan John J. Tenant

Rt. 1
80 acres




BENEIXEN F.
Odell Waltschmidt John J. Tenant

Rt. 2
16 acres



BUTCHER PAUL
Odell

Rt. 2
240 acres



BERGER VERL
Dwight

Rt. 1
140 acres



BURNS PAT
Dwight

Rt. 2
143 acres



CANNON MRS. HELEN
Blackstone Palph Raymond Opr. Rt. 1
200 acres



CHRISTESEN WILLIAM
Dwight Rt. 2
80 acres



CLEARY PHILL
Odell Rt. 2
240 acres



DAVIS HARRY L
Dwight Rt. 3
160 acres




CLEARY PHILL
Odell Rt. 1
310 acres



DAMARD JOHN T. DWIGHT
Blackstone - Forta Hill Joseph Opr. Rt. 2
160 acres



CLEARY, LEO
Odell Rt. 1
160 acres



DIAMER LOUIS
Dwight Rt. 2
80 acres



DEVLIGNE ETHEL C.
Odell Thorne John Opr. Rt. 1
95 acres



DRE. JOHN
Dwight Rt. 3
160 acres



D'FAN ESTATE
Dwight Rt. 2
40 acres



DRURY CLYDE
Blackstone Rt. 1
160 acres




D'FAN PATRICE L.
Dwight Rt. 2
25 acre



DUTEL, LOYD
Odell Rt. 1
160 acres



DREW MARTIN
Dwight Rt. 3
160 acres



DWYER W E
Odell Rt. 1
120 acres



EGGENBERGER ANNIE
Odell Verdun Arthur J. Opr. Rt. 2
160 acres



FRANDSEN M
Odell Rt. 1
1 acre



FEBHAN LEG
Odell Rt. 2
160 acres



GIBBONS FRANK GRAIN CO.
Dwight Rt. 2



FINNEGAN PAUL J
Odell Rt. 2
160 acres




GIBBON GRAIN CO.
Dwight Rt. 2



FORD ROBERT
Dwight McConnell Alan Tenant Rt. 3
160 acres



GOWER, ADA
Odell Rt. 1
160 acres




HAGGERTY MRS. ANNA
Dwight Berger Verl Opr.

Rt. 2



HOFFMAN SUE MRS. ESTATE
Dwight Carpenter Dale Tenant

Pt. 3
163 acres



HAGGERTY ESTATE
Dwight Mortensen Fremont

Rt. 2
86 acres



HOGAN JOHN
Odell

Rt. 1
240 acres



HANSEN HAZEL
Odell Dwyer Thomas Opr.

Rt. 1
142 acres



HOGAN JOE
Odell

Rt. 1
80 acres



HÖEGER EARL
Odell

Rt. 2
160 acres




HOGAN TOM
Odell

Rt. 1
240 acres



HOGGER HARRY
Odell

Rt. 1
280 acres



ILL. VALLEY ICE CREAM CO.
Dwight Berta Joseph Opr.

Rt. 2
148 acres



HUBERT ESTATE
Odell

Rt. 1
160 acres



VERDILN, J.J.
Odell Verne Johnson Tenant

Rt. 1
160 acres




HUBERT DENNIS
Dwight Verdun J. Wm. Tenant

Rt. 2
78 acres



JOST ESTATE
Dwight Cpr. Miller Marvin E.

Rt. 3
320 acres



HUBERT, THEODORE
Dwight

Rt. 2
133 acres



KANE MRS. MAE
Dwight Kohrt Elmer Tenant

Rt. 2
213 acres



KOEHNEN CAROLINE
Odell Opr. Porth M. J.

Rt. 1
160 acres




LEGNER, JOSEPH
Odell

Rt. 2
80 acres



KORNER CAROLINE
Dwight Opr. Porth Michael Jr. J.

Rt. 1
400 acres



LEWIS MRS. MARY
Odell

Rt. 1
140 acres




KLURMAN HENRY
Dwight Mortensen Fremont

Rt. 2
50 acres



MASCHING LYLE
Dwight

Rt. 3
320 acres



LEGNER FRANCIS J
Odell

Rt. 1
160 acres



MARTIN, MRS. T.E.
Odell

Rt. 2
160 acres



McCONNELL JOHN A. Rt. 3
Dwight McConn-ll Alan J. 160 acres




McWILLIAM ALEX Rt. 1
Odell 240 acres



McGREVEY ESTATE Rt. 2
Dwight 80 acres



McWILLIAMS CHAS Rt. 1
Odell 160 acres



McNAMARA CLAIR Rt. 2
Dwight Cpr. Jensen Martin E. 160 acres



McWILLIAM, CHAS. Rt. 1
Odell 16 acres



McWILLIAMS ESTATE Rt. 2
Dwight Morse Harold Tenant 160 acres




McWILLIAMS EDWARD Rt. 2
Dwight Ralph Harold Cpr. 160 acres



MILLER, ANNA ESTATE
Odell

Rt. 2
160 acres



NOONAN DONALD
Odell

Rt. 2
160 acres



MILLER, MRS. EDITH
Odell L. G. Noonan Operator

Rt. 2
220 acres



NOONAN FRANK J
Odell

Rt. 2
160 acres



MILLER, JOHN
Odell

Rt. 2
160 acres



NOUGHTON JIM
Dwight

Rt. 2
240 acres



MCFLITT, HUGH
Odell

Rt. 1
160 acres



PELLOUCHOUD, VINCE
Odell

Rt. 2
280 acres



RAPP MRS. CLARENCE Rt. 3
 Dwight Drecheel John 160 acres



RIBORDY LEO Rt. 1
 Odell 240 acres



READY JAMES ESTATE Rt. 1
 Odell Opr. Hubert Peter 114 acres



RUDDY MARY - CLANCY Rt. 2
 Odell 160 acres



REED GEO. Rt. 3
 Dwight Rosh James Tenant 200 acres



SAVILLE FRANK Rt. 2
 Blackstone 240 acres



RHODE AR Rt. 3
 Dwight 120 acres



SEDNETSKY ROBERT Rt. 3
 Dwight 240 acres



LATIFFY BOY
Dwight Schmidt Walter Jr. Tenant Rt. 2
160 acres



TISSIERE, M.J.
Odell 10 acres




PANDET, JEN. J.
Odell Arnold Pandet Tenant Rt. 1
160 acres



TISSIER, M.J.
Odell Pt. 2
160 acres



TIECHM, C.J.
Dwight Rt. 1
80 acres



TRAINER JOHN A.
Dwight Rt. 2
160 acres



WITZER L. L.
Dwight Schultz L. W. Opr. Rt. 2
260 acres



TURNER BROS
Odell Rt. 1
460 acres



TURNER MARTIN
Odell

Rt. 2
160 acres



VERDUN J J
Odell

Verdun Arthur J. Opr.

Rt. 2
260 acres



VERDUN, JOHN L.
Odell

Rt. 1
260 acres



VOIGTS RICHARD

Dwight Funk Donald Tenant

Rt. 2
172 acres



VERDUN THOMAS
Odell

Rt. 2
260 acres



VICHERY MRS. MYRTLE


Dwight Wilson Claude Tenant

Rt. 1
290 acres



VERDON AMOS
Odell

Rt. 2
220 acres



WASSON L. W.
Dwight

Rt. 2
80 acres



WEST CLARENCE
Dwight

Rt. 1
160 acres



WOLF OLIVER
Dwight

Rt. 2
200 acres



WEST ROY
Dwight Buger Walter

Rt. 2
156 acres



YATES MRS G W
Dwight Ruder J. W. Tenant

Rt. 2
190 acres

NEWTON TOWNSHIP

MANVILLE

MISSAL

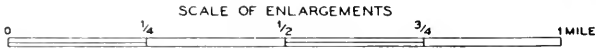
SMITHDALE

NEWTOWN TOWNSHIP

GENERAL HIGHWAY MAP

PREPARED BY THE
BUREAU OF RESEARCH AND PLANNING
DIVISION OF HIGHWAYS
DEPARTMENT OF PUBLIC WORKS & BUILDINGS
IN COOPERATION WITH THE
U.S. DEPARTMENT OF COMMERCE
BUREAU OF PUBLIC ROADS

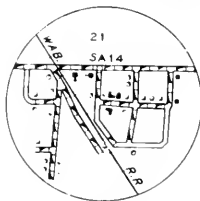
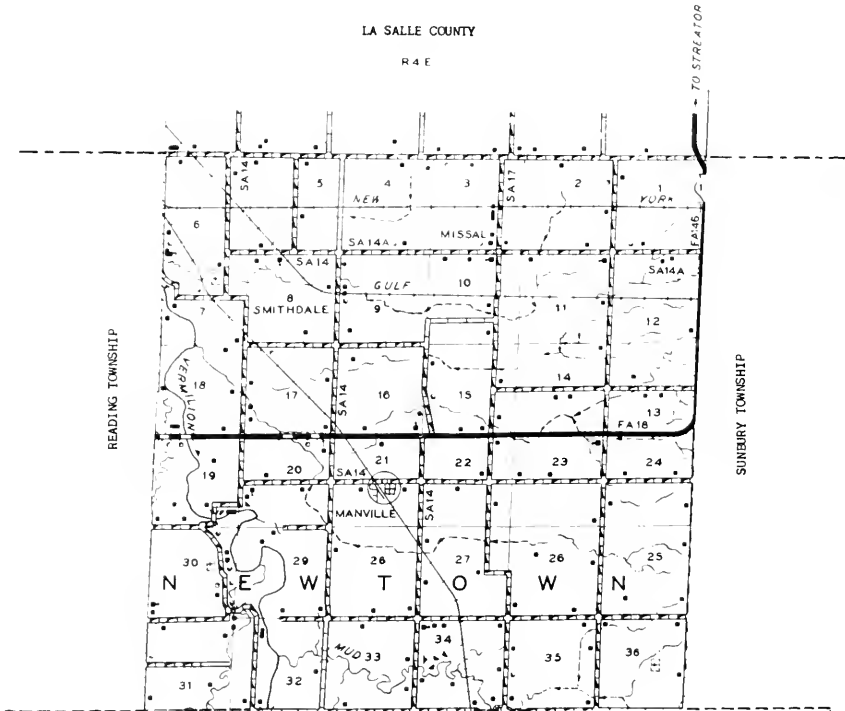
REVISIONS
SEE COUNTY
MAP
FOR DATES
OF REVISIONS
ON ROAD TYPE
AND CULTURAL
FEATURES.



POLYCONIC PROJECTION

LA SALLE COUNTY

R 4 E



MANVILLE
T30N R4E



MANVILLE

In the Vermilion River countryside northwest of Pontiac lies the village of Manville, with a population of seventy-two. It is served by the Wabash Railroad and by nearby State 17. This village is the principal community of Newtown Township, which has a total population of 719. First to settle in the township was Emsley Pope, who arrived in the early 1830's from North Carolina. Among other pioneers of the township were Ewin Houchin, M. A. Newman, and Enoch, John and Amos Lundy.



MISSAL

Another community of Newtown Township is the small hamlet of Missal. It is served by the postoffice at nearby Streator, in La Salle County. Missal is situated on the New York Central Railroad just north of Manville.



SMITHDALE

Still another community in Newtown Township is the small hamlet of Smithdale. It is located just southeast of Streator on the Gulf, Mobile & Ohio Railroad. Smithdale was laid out in 1870 by William Shepard, pioneer land developer.




MANVILLE METHODIST CHURCH ⁵ Manville
Built 1874 Oct. 31 Enrollment 70
Rev. Ioder Pastor



UNITED BRETHERN CHURCH
Simons Lawrence

Blackstone

I. T. BOOK STORE



I. T. Book Store

"Everything for the Office"

111 E. MAIN STREET

PHONE 2438

STREATOR, ILLINOIS



MANVILLE SCHOLE Dist. 75 Rt. 1
Manville



RAMME SCHOOL Dist. 79 Rt. 2
Streator



CENTENIAL SCHOOL Unit #5 Rt. 1
Manville



PHILLIPS CEMETERY Rt. 1
Manville



CHAMPION SCHOOL Dist. 78 Rt. 1
Manville



NEW MICHIGAN CEMETERY Rt. 1
Manville 2 acres



MANVILLE NA'Z'ENE HOLYNESS CAMP
Manville

Rt. 1



APPEL LAVERNE W
Blackstone

Rt. 1
200 acres



POST OFFICE RESIDENCE
Manville Post Master Mrs. Evangeline Hoobler

Rt. 1



BAKALAR BREWBAKER MARGARET & EDNA
Manville

Rt. 1
108 acres



APPEL JOHN
Blackstone Spaniol Lawrence R.

Rt. 1
160 acres



SAPICHMAN, WALTER L.
Arcona

Rt. 1
276 acres



APPEL, JOHN M.
Manville

Rt. 1
219 acres



BELL LINNA
Manville Gray Glenn L. Operator

Rt. 1
120 acres



BERGE WILLIAM C
Manville

Rt. 1
226½ acres



BURT CHARLES E
Manville

Rt. 1
40 acres



BEUTKE ESTATE
Streator Beutke John L. Tenant

Rt. 2
308 acres



CAIRNS MISS HELEN
Blackstone Bayles Dean T.

Rt. 1
200 acres



BRANDES ALBERT
Manville Bermes John V. Jr. Ten.

Rt. 1
320 acres



CAMPBELL, GERALD V.
Manville Orrin E. Campbell Tenant

Rt. 1
320 acres




BRANDES EDWARD H
Manville

Rt. 1
160 acres



CASHMER DONALD E
Manville

Rt. 1
40 acres



CASHMER WILLARD E.
Manville Cashmer Wilbur

Rt. 1
120 acres



CONNER, JAMES B.
Manville Elton Holland Operator

Box 32
77 1/2 acres



COLGAN HENRY
Manville

Rt. 1
69 acres



CORBIN ARTHUR
Manville

Rt. 1
80 acres



FINLEY DR. EARL
Manville pr. Priddy Curtis

Rt. 1
160 acres



CONRAD DELBERT J
Blackstone

Rt. 1
120 acres



MCNETT SARAH
Manville Decker Lloyd Operator

Rt. 1
40 acres



DAUGHERITY WALLACE
Manville Daugherity Glen Tenant

Rt. 1



DECKER LLOYD & MINICA
Manville

Rt. 1
300 acres



DODD JOSEPH D.
Blackstone

Rt. 1
206 acres



DEPARTMENT OF AGRICULTURE, COMMODITY CREDIT CORP
Blackstone Reserve Grain Storage Rt. 1 Lot



DYCUS DR. GEO. A.
Manville McClennen Basil

Rt. 1
120 acres



DIXON ARTHUR
Streator

Rt. 1
240 acres



EAST LAWRENCE
Manville

Rt. 1



DODGE MRS. ELLA
Blackstone Keesee Donald

Rt. 1
160 acres



EAST LAWRENCE
Manville

Rt. 1



ELSON EARL F.
Manville

Rt. 1
120 acres



FOLEY ESTATE
Cornell Hoffman Laverne

Rt. 1
268 acres



BUTREY ENDA MRS.
Cornell

Rt. 1
40 acres



FRASER MRS. BESSIE
Blackstone Lucas Kenneth H.

Rt. 1
160 acres



GILMAN ESTATE
Blackstone

Rt. 1



GEBHARDT, EARL
Blackstone

Rt. 1
160 acres



FLEITH PETE
Manville Daucherity Glenn (pr.)

Rt. 1
235 acres



GILMAN ESTATE
Blackstone Charles E. Bevill

Rt. 1
240 acres



GILMAN ESTATE
Blackstone Johnson Harold M.

Rt. 1
m80 acres




GODDARD FRANK
Manville

Rt. 1
20 acres



GILMAN D.
Manville Perry Clarence Tenant

Rt. 1
275 acres



GODDARD HAROLD & ELMA
Manville McDonald Amos Opr.

Rt. 1
93 acres



GILLMAN I. D.
Blackstone St. John Roy

Rt. 1
134 acres



GODDARD MAC
Blackstone Ferguson Calvin V.

Rt. 1
160 acres



GODDARD MRS ELLA
Manville Decker Lloyd Jr. Operator

Rt. 1




GODDARD WILBUR
Manville Vaughn Verdane

Rt. 1
169½ acres




GILL, KITTY
Blackstone Highway Simons Cpr. Rt. 1
189 acres



GREENER EDWARD
Streator Carr Arland Opr. Rt. 1



GURLEY GERALD T
Manville Rt. 1
22 acres



GREENER EDWARD
Streator John Gallup Tenant 260 acres




GRANT HELEN
Manville Holland T. Keith Tenant Rt. 1
207 acres




GRLEY FRANK
Blackstone Rt. 1
123 acres



GRANT WM
Manville Rt. 1
93 acres



HACK OTTO
Blackstone Lucas Dwain Rt. 1
160 acres



HALE GEORGE C.
Blackstone

Rt. 1
80 acres



HARWOOD ESTATE
Manville Rucker Floyd Operator

Rt. 1
200 acres



HANUSIK ANDREW
Streator

Rt. 1
50 acres




HEPNER MRS. ELIZABETH
Blackstone Hepner Louis D.

Rt. 1
190 acres



HARMS WILLIAM J
Blackstone

Rt. 1
274 acres




HEPNER HAROLD
Streator

Rt. 1
240 acres



HART F C
Ancona

Rt. 1
80 acres



HEPNER HAROLD
Streator

Rt. 1
240 acres



HOLLAND CHARLES
Blackstone

Rt. 1
120 acres



HOLDIDGE ESTATE
Cornell Burton Everett Opr.

Rt. 1
160 acres



HOLLAND J T
Blackstone Holland John S.

Rt. 1



ISERMANN W D
Manville Trainor Bernard Opr.

Rt. 1
80 acres



HOLLAND MARGARET E
Manville Holland Elton O. Tenant

Rt. 1
158 acres



JAMISON WILLIAM
Manville Hamilton Elmer Tenant

Rt. 1



HOLLAND MRS MIRA
Blackstone Opr. Kee-see liver

Rt. 1
160 acres



KENNEDY KEITH L
Blackstone

Rt. 1
160 acres




KOHN MRS MINNIE
Streator

Rt. 1
195 acres



LAWRENCE ELMER J.
Cornell

Rt. 1
80 acres



KRAMER MRS BERTHA
Streator Kramer Walter R.

Rt. 1
164 acres



LEHMAN FLORENCE
Anaconda Tullis William J. Ten.

Rt. 1
150 acres



KREIER MRS. ELLA M.
Blackstone

Rt. 1
80 acres



MANLY EARNEST
Cornell Opr. Beckman Paul

Rt. 1
129 acres



KREIER MRS. ELLA
Streator Taylor Charles E.

Rt. 1
160 acres



MANVILLE GROCERY & TOWN HALL
Manville

Rt. 1



MASON RY J
Manville

Rt. 1
198 acres



McCORD DR. AN M.D.
Cornell Russow Kenneth

Rt. 1
80 acres



MAUBACH GLEN J.
Blackstone

Rt. 1
180 acres



McCORD DR A N
Blackstone St. John Danny

Rt. 1
252 acres



McCIRD DR
Manville Hart Dennis Tenant

Rt. 1
110 acres



McMULLEN GEORGE
Manville

Rt. 1
60 acres



McCIRD DR A N M D.
Dreator St. John Danny

Rt. 1
252 acres



MEILS RICHARD I
Blackstone

Rt. 1
160 acres




MILAM & SPROVLE
Manville Christopher Abe

Rt. 1
160 acres



MORTLAND, CLARENCE
Blackstone

Rt. 1
160 acres




MITAL GEORGE
Manville

Rt. 1
56 1/2 acres



MORTLAND, EPED
Manville

Rt. 1
Carlyle S. Mortland Tenant 200 acres



MISSAL FARMERS GRAIN CO
Streator Simpson Donald E. Mgr.

Rt. 1
1 3/4 acres



MORTLAND MERLE
Manville Trainor Gerald

Rt. 1
80 acres



MOBLEY PETIE L.
Blackstone

Rt. 1
148 acres



MORRIS MRS. FLORENCE B
Blackstone

Rt. 1
80 acres



CFR ROBERT
Blackstone Cave Emmet J.

Rt. 1
160 acres



RISS ELVIN
Blackstone

Rt. 1
160 acres



OSTERDOCK RAY & CHARLES
Manville

Rt. 1
40 acres



ROTH STEVE
Streator

Rt. 2
111 acres



PAPPENBURG, MRS. LIZABETH
Streator Clarence Pappenburg (opr.)

Rt. 1
240 acres



ROUDEBUSH RUSSELL R
Manville

Rt. 1
18 acres



RICHARDS FITA
Manville Williams Gilbert Tenant

Rt. 1
200 acres



HSROW C. J.
Cornell Russow L. J.

Rt. 1
160 acres



RUSSOW ETHEL
Ancona

Rt. 1



SASS FRED
Ancona

Wonders Albert Tenant

Rt. 1
299 acres



RUSSOW GLENN J
Manville

Rt. 1
233 acres



SCHAEFFER, ALBERT
Manville

Bud Schook Operator

Rt. 1
80 acres



RUSSOW, JOHN C.
Cornell

Rt. 1
139 1/2 acres



SHEARER WHEELER & CHARLOTTE AUDREY
Manville

Def-nbaugh Charles M. Tenant

Rt. 1
200 acres



SANTELMAN EDWARD
Cornell Barton Reno

Rt. 1
160 acres



SCHOOFF, MELVIN
Blackstone

Rt. 1
160 acres




SMITH RUSSELL E
Manville

Rt. 1
2 acres



STOGDILL WILBUR H
Streator

Rt. 2
1/2 acre



SNOW NORRIS D
Streator

Rt. 2
1.8 acres



SUTTON RALEIGH L
Ancona

Rt. 1
20 acres



SNYDER ERNEST
Manville McDonald Amos Tenant

Rt. 1
137n acres



TOMBAUGH REID & LOHEMAN HELEN
Manville Girard Lyle D.

Rt. 1
200 acres



STASELL CHARLES MRS
Manville

Rt. 1
120 acres




TRAINOR MARION
Manville

Rt. 1
172 acres



TRIBBETT LOU Rt. 1
Blackstone Russow Kenneth 80 acres



WELGE CLARENCE R. Rt. 1
Blackstone 290 acres



TURNER G F ESTATE Box 4 Rt.
Manville Ide Frank E. Tenant 160 acres



WILSON DR G K Rt. 1
Manville Fulkerson Orville Ten. 196 acres



VISSERING, MELVIN Rt. 1
Blackstone Clarence Limberg Operator 280 acres



WILSON DR GEORGE K Rt. 1
Blackstone Papenburg Alvin H. 229 acres



WALKING MRS. EMMA Rt. 1
Manville Burton Samuel Tenant 120 acres



WINN HAROLD L. Rt. 1
Cornell 40 acres



WOLF ANTON MRS.
Cornell Gaspardo John

Rt. 1
80 acres



WOODWARD ALLEN
Manville Opr. Streater Canning Co.

Rt. 1
160 acres



WONDERS MRS IDA
Blackstone Wonders Arthur

Rt. 1



ZEIGLER DEAN
Blackstone

Rt. 1
40 acres

ODELL TOWNSHIP

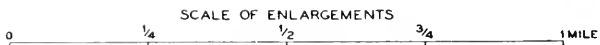
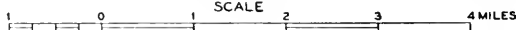
ODELL
CAYUGA

ODELL TOWNSHIP

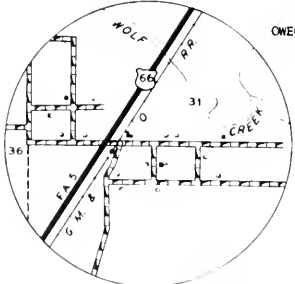
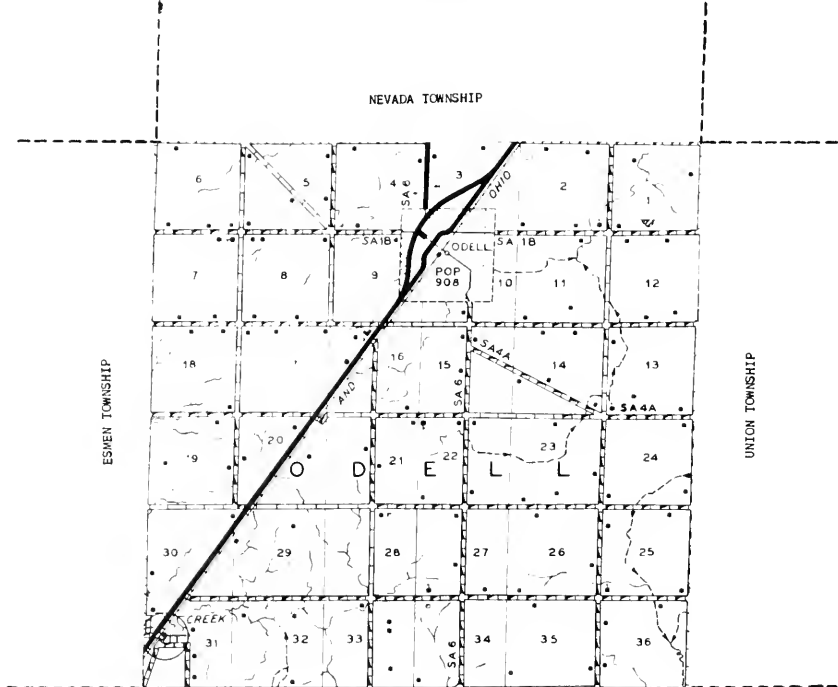
GENERAL HIGHWAY MAP

PREPARED BY THE
BUREAU OF RESEARCH AND PLANNING
DIVISION OF HIGHWAYS
DEPARTMENT OF PUBLIC WORKS & BUILDINGS
IN COOPERATION WITH THE
U.S. DEPARTMENT OF COMMERCE
BUREAU OF PUBLIC ROADS


REVISIONS
SEE COUNTY
MAP
FOR DATES
OF REVISIONS
ON ROAD TYPE
AND CULTURAL
FEATURES



POLYCONIC PROJECTION



CAYUGA
T29N R5E,R6E



ODELL

Situated on that leading Illinois highway, US 66, the incorporated village of Odell, just northeast of Pontiac, today has a population of 908. In addition to numerous retail stores and service establishments, the village has banking facilities and a postoffice. Through it runs the Gulf, Mobile & Ohio Railroad. Odell was laid out on the Chicago & Mississippi Railroad in 1855 by William E. Odell, Henry A. Gardner and S. S. Morgan. The first hotel in Odell was built by A. A. Streater.

Today, Odell is the principal community of Odell Township, which has a total population of 1,375. First settlers of the township were a handful of employees of the Chicago & Mississippi Railroad who built shacks at the new Odell station and who attended not only to the station but to a water tank and to road maintenance. One of these, Daniel Smith, became first station agent as well as first postmaster of Odell village.



CAYUGA

Another community of Odell Township is the village of Cayuga, with a population of sixty. The village was platted in 1855 by Corydon Weed, of McLean County.



FRED MUIR and SONS


Chuck and Jimmy

Breeders of

HEREFORD CATTLE

AND YORKSHIRE SWINE

Odell, Illinois Phone 23F13



Odell Phosphate Plant

ODELL, ILLINOIS

W. A. BLYSTONE

Anhydrous Ammonia • Potash
Super Phosphate • Rock Phosphate

ODELL PHONE - 9

PONTIAC PHONE - 3273



STONE'S SERVICE

Dayton Tires and Tubes

Batteries and Accessories

PHONE 203
ODELL, ILLINOIS

Odell Grain and Coal Company

NICHOLAS J. WOLF, Mgr.

GRAIN • COAL • SEEDS • FEEDS


Phone 66 • Odell, Illinois

FLOYD & DON FARM STORE

CULLOM, ILL. **NEW IDEA** PHONE 29

FARM EQUIPMENT

International Motor Trucks — Farmall Tractors
Complete Parts and Service Department



ST. PAULS CATHOLIC CHURCH & HIGH SCHOOL Odell
Church founded in 1873
Rev. James F. Garrahan Pastor

Family Pictures of JAMES B. MUIR Family



BOB



HELEN



MR. & MRS. JAMES B. MUIR



BONNIE



EARL



FLORENCE



JACK




McCL UD SCHOOL
Odell

Rt. 3



AL'S SERVICE STATION
Odell



ODELL COMMUNITY HIGH SCHOOL AND ODELL
COMMUNITY CONSOLIDATED GRADE SCHOOL
Odell Vern D. Amacher Supt.



ARENDS MRS ANNA
Odell

Rt. 2
80 acres



ST. PAUL GRADE SCHOOL
Odell Sister Mary Theodore, O. P.
Dedicated 1/16/55



BRAIZ ESTATE
Odell

Pt. 3
80 acres



ODELL CEMETERY
Odell



BATTICE MRS. MARY
Odell R-nter Green Francis

Rt. 3
213 1/3 acres



BA HOPE, CAROLYN
Odell

Rt. 2
40 acres



BELLOT JOHN
Odell Renter Leathers John

Rt. 3
160 acres



JACOB BASHORE ESTATE
Odell Opr. Bashore, Fred

Rt. 3
200 acres



BELLOT JOSEPH L.
Odell Renter Stahler Frank

Rt. 3
160 acres




BEALE MRS. GRACE K. & ROBERT
Odell Opr. Mund Clarence

Rt. 3
340 acres



BOLIN JOHN
Odell

Rt. 2
160 acres



BECK LAWRENCE F.
Odell

Rt. 3
240 acres



BOURQUIN FRED
Odell Stadel Joe Tenant

Rt. 2
120 acres



CHRISTENSEN MRS. AGNES
Odell Renter Crews Albert

Rt. 3
80 acres



BRANZ WILLIAM ESTATE
Odell Opr. Borcharding George

Rt. 3
160 acres



CLEARY MRS. ANNA
Odell Cleary John J. Tenant

Rt. 1
160 acres



BROWN, WESLEY
Odell

Rt. 3
203 acres



CLEARY FRANK
Odell

Rt. 1
160 acres



BUCK, NELSON L.
Odell Robert Fraher Operator

Rt. 3
160 acres



CLEARY, MIKE
Odell

Rt. 1
167 acres



CLARK, WILLI
Odell

Rt. 1
160 acres



CrAVEN, JOHN E.
Odell

Rt. 3
160 acres



CLEMENTS, EDWARD M.
Odell

Rt. 3
184 acres



CRIP, M.D., MADELINE
Odell

Lester Cripe Cpr.
160 acres



CrAVEN MRS. F. J.
Odell Craven John Tenant

Rt. 2
160 acres



CURTIS THOS.
Odell

Rt. 3
80 acres



CrAVEN, W. S.
Odell

Rt. 2
160 acres



DAMBACHER FRANK
Odell Cpr. Fosen, Tennis

Rt. 3
320 acres



DOHLEMAN, ROBERT
Pontiac

Rt. 3
80 acres



EDEN WESSEL B.
Odell

Rt. 3
168 acres



DOUGHAN ALVIN
Odell

Rt. 1
120 acres



ENFIELD MRS. ALTA
Odell Louis Fetenbrink Operator

Rt. 3
160 acres



DOUGHAN EDWARD P.
Odell

Rt. 3
80 acres



ELY, CLARENCE
Odell

Rt. 2
151 acres



DOUGHAN, EDWARD P.
Odell

Rt. 3
120 acres



FINNIGAN F. J.
Odell

Rt. 2
240 acres



BURGARYS M BIL SERVICE
Odell



GALL IRA
Odell

Rt. 1
120 acres



FOSEN TENIS
Odell

Rt. 3
266 acres



GALL MRS. IRA
Odell Opr. Gall, Henry

Rt. 3
120 acres



FRAHER DENNIS W
Odell

Rt. 3
123 acres



GALL HENRY
Odell

Rt. 2
160 acres




GALL, F A
Odell

Rt. 2
120 acres



GORDON, E.F.
Odell Roger Gordon Operator

Rt. 2
160 acres



GOWER ALLEN MRS. ADA
Odell 159 acres



HEATH, WAPREN
Odell Rt. 3
266 acres



GRIMES MILDRED MRS.
Odell Lester Heath Rt. 3
120 acres



HOGGEB JOHN J.
Odell Rt. 3
120 acres



HARNER RICHARD
Odell Rt. 2
80 acres




HOPE, WILLIAM AND GEORGE
Odell Rt. 3
160 acres



HASSINGER CLARENCE W.
Odell Opr. Sapp, Ansel Rt. 3
160 acres



HOGGHOUSE BEN
Odell Rt. 2
80 acres



JACOBSON GRAIN ELEVATOR
Cayuga

Rt. 3



FEENETH LINDEN
Odell Opr. Colclasure Percy

Rt. 3
80 acres



JACOBSON GRAIN ELEVATOR
Cayuga

Rt. 3



FEIGHIN, C.B.
Odell Arthur Schilling Operator

Rt. 3
232 acres



FEENETH FRANK
Odell Opr. Glen W. Keeneth

Rt. 3
175 acres



KIMBEL GILBERT
Odell

Rt. 1
160 acres



KEENETH LINDEN
Odell

Rt. 3
160 acres



KIMBALL JESS
Odell Renter Lanstrom Roy

Rt. 3
320 acres



LARSON ESTHER Rt. 1
Odell Mills James M. 160 acres




McWILLIAMS EDWARD Rt. 3
Odell Renter Leonard Floyd 160 acres



LARSON DR. ROBINA Rt. 3
Odell Opr. G. C. Simpson 320 acres



McWILLIAMS LOUISE ESTATE Rt. 3
Odell John Fogarty Operator 160 acres



LEGNER LUCHRUS Rt. 2
Odell Gragert Ben Tenant 160 acres



McWILLIAMS LOUISE ESTATE Rt. 3
Odell Opr. Murphy John S. 490 acres



McWILLIAMS ESTATE Rt. 1
Odell Thorne Frank 160 acres



McWILLIAMS LOUISE ESTATE Rt. 3
Odell Opr. Murphy John S.



MILHA I. ALBERT
Odell

Rt. 1
160 acres



MILLER BLON
Odell

Rt. 2
160 acres



MILLER, MAT J. AND CECILIA I.
Odell Edward Kennedy Operator

Rt. 3
80 acres



MILLER MAT J.
Odell

Rt. 3
160 acres



MILLER, WILLIAM A.
Odell

Rt. 3
213 acres



MURSE ARTHUR
Odell Tenants Gernentz Donald

Sec. 18
Rt. 3
160 acres



MUIR FRED
Odell

Rt. 3
120 acres



MUIR FRED
Odell

Rt. 3
160 acres



MUIR JAMES
Odell

Rt. 2
80 acres



MULLANEY ESTATE
Odell

Rt. 3
192 acres



MUIR JAMES B.
Odell

Rt. 2
495 acres



MUND, ALBERT AND R.E.
Odell

Rt. 3
240 acres



MUIR, MISS VIOLET
Odell Charles Muir Operator

Rt. 3
160 acres




NELSON, A.V.
Odell Andrew Lucas Operator

Rt. 3
400 acres



MULLANEY DAN
Odell

Rt. 1
192 acres



NELSON, A.V.
Odell

Rt. 3
200 acres



O'CONNELL PHOSPHATE PLANT
O'Connell



SCULLY ESTATE Pt. 3
Cdell Cpr. Robisky Tommy 401 acres



DRAKE CATS ELEVATOR
Strawn Fred Nellis Mer.



SCULLY ESTATE Pt. 3
Cdell Mrs. Anna Robisky Pentec 400 acres



RICHARDSON FARM Pt. 6
Pontiac 30 acres



SCULLY ESTATE Pt. 3
Pontiac Roy Bockman Operator 360 acres



VAN VEEN ALL N S PHOSPHATE Pt. 3
Cdell Pentec Nisk Mair 240 acres



SCULLY ESTATE Pt. 3
Pontiac Oscar Fieschetter 220 acres



SCHROEDER, DR. HAROLD
Odell Arthur Pennington

Rt. 2
231 acres



STEPHENS, HOMER
Odell James Sullivan Operator

Rt. 3
160 acres



SHANE, BURTON
Pontiac John Shane Operator

Rt. 3
125 acres



STONE'S SERVICE
Odell



SHANKLAND WILBUR
Odell Tenant Thorson George

Sec. 18
Rt. 3
160 acres



STUBBLEFIELD, KENNETH
Odell Robert Stubblefield Operator

Rt. 2
160 acres



SPEER'S RAYMOND G.
Odell

Rt. 3
160 acres



SULLIVAN, DONALD
Odell

Rt. 2
300 acres



THOMAS MRS. LOTTIE
Odell Oper. Bennington Frank

Rt. 3
160 acres



TWOHEY, JAMES
Odell Victor Earhart Operator

Rt. 3
240 acres



TWOHEM L. UIS
Odell Oper. Wolf, Leo M.

Rt. 3
200 acres




TWOHEY JAMES
Odell Oper. Robert Waldo

Rt. 3
160 acres



TWOHEY, H. W.

Rt. 2
30 acres



VEDDIN LEO
Odell

Rt. 1
160 acres



TWOHEY GRACE
Odell

Rt. 2
80 acres



VERDIN MISS ADELE
Odell Oper. Hoke George H.

Rt. 3
160 acres




VERDUN LEO
Odell

Rt. 3
160 acres




WEBER WILLIAM P.
Odell

Rt. 3
144 acres



VISSERING JOHN
Odell Renter Schaffer Clifford

Rt. 3
160 acres



WETLEF, THOMAS
Odell

Rt. 2
80 acres



WALTER, WILLIAM
Odell Lloyd Moore Operator

Rt. 3
228 acres



ZAPPA FRANK
Odell

Rt. 1



WASSOM M. E.
Odell Operator J. J. Bellot

Box 273
215 acres

OWEGO TOWNSHIP

SWYGERT

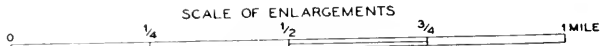
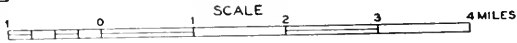
RUGBY

OWEGO TOWNSHIP

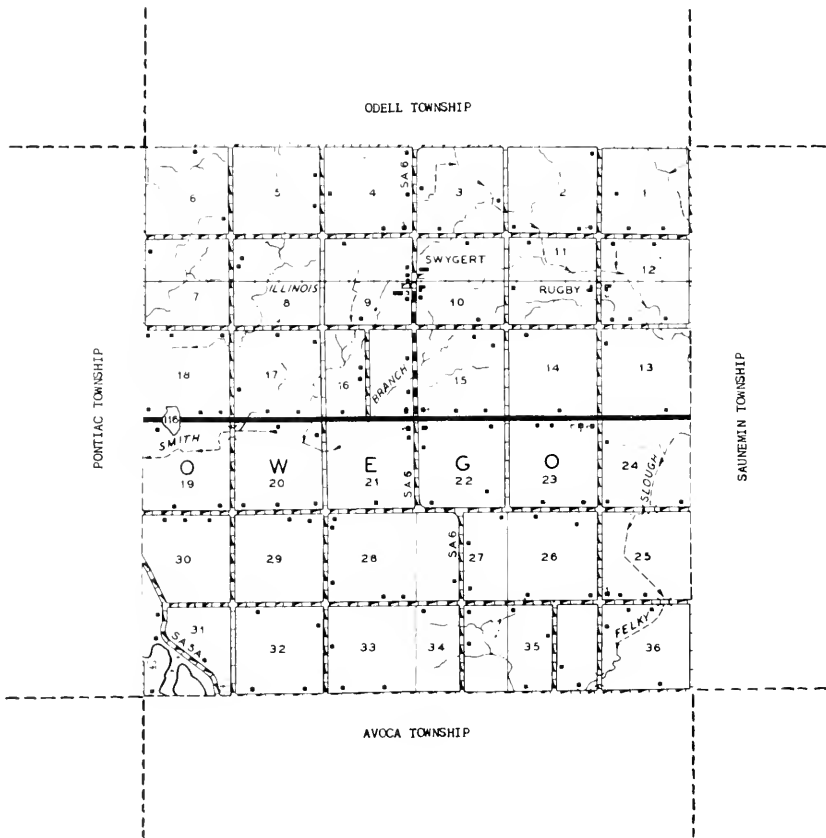
GENERAL HIGHWAY MAP


PREPARED BY THE
BUREAU OF RESEARCH AND PLANNING
DIVISION OF HIGHWAYS
DEPARTMENT OF PUBLIC WORKS & BUILDINGS
IN COOPERATION WITH THE
U.S. DEPARTMENT OF COMMERCE
BUREAU OF PUBLIC ROADS

REVISIONS
SEE COUNTY
MAP
FOR DATES
OF REVISIONS
ON ROAD TYPE
AND CULTURAL
FEATURES.



POLYCONIC PROJECTION





SWYGERT

On the Illinois Central Railroad, just northeast of Pontiac, stands the village of Swygert, with a population of thirty-one. It is served by the postoffice at Pontiac. The village was named after Charles Swygert, who served as Owego Township supervisor from 1876 to 1878. Swygert village is now the principal community of Owego Township, which has a total population of 503. First to settle in the township was Daniel Rockwood, who came in 1833 from New York state. When Livingston County was established in 1837, Daniel Rockwood was elected one of its first three county commissioners. He was subsequently elected first supervisor of Owego Township.



RUGBY

Another community of Owego Township is the small hamlet of Rugby, located just east of Swygart on the Illinois Central Railroad. It is served by the postoffice at Pontiac.

PROTECT THAT ROOF!

with

DAD & LAD

PLASTIC ROOF CEMENTS — ASPHALT ROOF COATINGS

Available From Your Lumber Dealer

*Plastic Calking Compound

*Penta Waad Preservatives

*Elastic Glazing Compound

FEED

AND

SEED



COAL

AND

GRAIN

PONTIAC FARMERS' GRAIN COMPANY

Pontiac, Illinois

Phone 5130

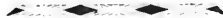


SWYGERT, ILLINOIS



RUGBY, ILLINOIS


TURK PONTIAC FURNITURE COMPANY



PONTIAC, ILLINOIS



EMMANUEL EVANGELICAL UNITED BRETHREN CHURCH
 Rev. Curtis Price Rt. 3 Fairbury




WEGA ELEMENTARY CONSTRUCTION SCHOOL
 Pontiac Rt. 6
 2 acres



PATTY CEMETERY
 Pontiac Rt. 4



SWYGERT SCHOOL
 Pontiac Rt. 6



SWYGERT CEMETERY
 Pontiac Rt. 6



OWEGO HALL
Pontiac

Rt. 6



BASHORE JONN L.
Pontiac

Rt. 2
93 acres



AMM GLET
Pontiac


Rt. 2
80 acres



BCLL ELSIE
Fairbury

Weaver Vaurice O.

Rt. 3
100 acres




AMM JOHN
Pontiac

Rt. 6
160 acres



BRUER, ANNA
Pontiac Harlan Bruer, Mgr.

Rt. 4
235 acres



BAMMAN HENRY
Pontiac

Rt. 6
40 acres



ERAM, JGIN
Pontiac

Rt. 2
160 acres



BUEH MRS. CLARA
Pontiac Opr. Gschwendtner, Kenneth 160 acres RT. 6



CLEVINGER CROM
Pontiac RT. 6
160 acres




BUSH CLARA
Pontiac Sancken Howard 160 acres RT. 2



CLEVINGER MRS. ELLA
Pontiac Opr. Favet Sal 160 acres RT. 6



CHP (EBER) MRS. ADA
Pontiac Gerdes LePoy E. 260 acres RT. 6



CURTISS, GEORGE
Pontiac RT. 2
40 acres



CLEMMENGER, BOB
Pontiac 80 acres RT. 2




DANFORTH MRS. RHODA J.
Pontiac Opr. Henry Bammann 40 acres RT. 6



DALTON MRS. HELEN
Pontiac Mgr. States, Roy

Rt. 6
196 acres



DENEM JOHN
Pontiac

Rt. 2
140 acres



DAVIS E. J.
Pontiac Opr. Davis, Frank W.

Rt. 6
156 acres




DENKER A. G.
Pontiac

Rt. 6
80 acres



DEHM ALBERT
Pontiac Opr. Baier, Homer

Rt. 6
156 acres



DIMER, PETER
Pontiac

Rt. 6
200 acres



DEHM ALBERT
Pontiac Opr. Baier, Homer

Rt. 6
115 acres



DINGWALL, MILDRED
Pontiac

Rt. 2
160 acres



DOHLMAN FRED
Pontiac

Rt. 6
80 acres



EDWARDS LESLIE D.
Pontiac

RT. 6
160 acres




DODSON, H.
Pontiac

Rt. 4
96 acres



EDWARDS WILLIAM H.
Pontiac

Rt. 6
155 acres
Obr. Smith, Darrell



DRONENBERG GEORGE H.
Odell Dronenberg, Eugene

Rt. 3
157 acres



FICKLIN WALTER
Pontiac Renter Dixon Charles F.

Rt. 6
160 acres



EDWARDS MRS. BERT
Pontiac Edwards Everett Renter

Rt. 6
113 acres



FIENHOLD BILL
Pontiac

Rt. 4
160 acres



FIENHOLD BILL
Pontiac

Rt. 2
400 acres



GATCHEL CLARENCE I.
Pontiac

Rt. 6
238 acres




FRIESLEBEN ELIZABETH
Pontiac Sutton Chlorus

Rt. 2
240 acres




GREEN, CHARLES P.
Pontiac

Rt. 6
158 acres



GALLUP, HARVEY W.
Pontiac

Rt. 2
240 acres



GREEN, CHARLES P.
Pontiac Wayne Corban Renter

Rt. 6
158 acres



GATCHEL ARTHUR
Pontiac Opr. Gschwendtner, Ken.

Rt. 6
80 acres



GREENEBaum MRC, J. C. & ELIZABETH & HENRY
Pontiac Wellenreiter Walter Rent. 160 acres



GSCHWENDTNER FRANCIS
Pontiac

Rt. 6
317 acres



HANSON ANTON
Pontiac

Rt. 2
120 acres



HALL FRED & MARY
Pontiac Renter French George

Rt. 6
160 acres



HANSON, EMIL
Pontiac

Rt. 4
160 acres



HAYCO, C.
Pontiac

Rt. 4
80 acres



HANSEN, KATHERINE
Pontiac

Rt. 2
160 acres



HAYON ANTON
Pontiac

Rt. 2
160 acres



HARDING J. W
Pontiac Womack Elbert

Rt. 2
160 acres



HARDING J W
Pontiac

Rt. 2
160 acres



HOBGER, HARRY
Pontiac

Rt. 6
80 acres



HARDING JOE
Pontiac

Rt. 2
160 acres



HOUDER MR. & MRS.
Pontiac Mgr. Gotchall, Paul

Rt. 4
163 acres



WRIGHT, TONY HEIRS
Pontiac Earl Gschwendtner Operator

Rt. 6
76 acres



HUMISTON ESTATE
Pontiac Mgr. John W. Hanson

Rt. 2
200 acres



HENKEL, REV. L.L.
Pontiac Joseph Wiegand Operator

Rt. 6
320 acres



IMMKE HENRY
Pontiac Sancken Harold

Rt. 2
160 acres



IMMAE HENRY
Fairbury

Rt. 3
240 acres




KAISER HARRY E.
Pontiac

Rt. 2
53 acres



IRWIN JAMES
Pontiac Webber Dale

Rt. 2
200 acres



KENNEDY, E.
Pontiac

Rt. 2
60 acres



LEIDA JAMES MRS. ALMA
Pontiac Renter Collins Loyal

Rt. 6
153 acres



KENNEDY, FRANCIS
Pontiac

Rt. 2
140 acres



JOHN-TON MERRILL M.
Pontiac

Rt. 6
80 acres



KENNEDY, WILLIAM H.
Pontiac

Rt. 2
40 acres



KLYVER, WILLIAM
Pontiac Lynn Sutton Renter

Rt. 6
160 acres



LANG, EMMA
Pontiac

Rt. 4
200 acres



LAIN DENNIS
Pontiac Decker Geo.

Rt. 2
160 acres



MACKINSON CHARLIE & EARL
Pontiac Hendershot Earl

Rt. 2
160 acres



LAMBERT EDW. F.
Odell

Rt. 3
160 acres



MACKINSON, W.
Pontiac

Rt. 2
160 acres



LAMBERT EDW.
Pontiac Opr. Lambert, Sam J.

Rt. 6
160 acres



MCWILLIAM, CHARLES D. AGENT
Pontiac Arthur Kelly Renter

Rt. 6
160 acres



MARTIN RE, EARL
Pontiac

Rt. 2
320 acres



OCEAN EARNEST
Pontiac

Rt. 2
120 acres



MARTIN RE, JOHN
Pontiac

Rt. 2
160 acres



OCEAN SARAH
Pontiac Ocean Don

Rt. 2
80 acres



NEUBAUER, CHARLES T.
Pontiac

Rt. 6
160 acres



PONTIAC FARMERS GRAIN CO.
Swygert



N LEN T M
Pontiac

Rt. 2
160 acres



PONTIAC FARMERS GRAIN CO.
Rugby




POPP ANTON
Pontiac

Rt. 2
240 acres



PORTER HARRY
Pontiac

Rt. 2
80 acres



PORTER CHARLES M.
Pontiac Mgr. Edward M. Porter

Rt. 2
80 acres



PULLIAM, CARL
Pontiac

Pt. 3
160 acres



PORTER HARRY
Pontiac Mgr. Edward M. Porter

Rt. 6
120 acres



REITZ GEORGE
Pontiac Mgr. William Swager

Rt. 4
160 acres



PORTER, CHARLIE
Pontiac

Rt. 2
160 acres



REITZ, GEORGE
Pontiac

Rt. 2
160 acres




ROOF, EARL
Edell Renter Dixon David Rt. 3
160 acres



SHANE, DAVID
Pontiac Rt. 4
120 acres



SOBENBERGER, EDWARD J.
Pontiac Rt. 6
40 acres



SHAFFER, ELIZABETH
Pontiac Miller John Rt. 2
80 acres



SCHULTZ, FRED
Pontiac Rt. 4
120 acres



SHANE, MRS. HAROLD
Pontiac Donald Shane Operator Rt. 6
80 acres



GELLYMAP, JOSEPH
Pontiac Rt. 6
160 acres



STEFFENS, G.A.
Pontiac Rt. 2
200 acres



STEFFENS G. A.
Pontiac

Rt. 2
200 acres



TRONC LEWIS
Pontiac Tronc LeRoy

Rt. 2
120 acres



TELFORD EAR
Pontiac

Rt. 2
160 acres



TRONC LUIS
Pontiac

Rt. 2
120 acres



TRONC LEROY
Pontiac Hammer Lloyd

Rt. 2
80 acres



TRONC MAHIE
Pontiac Tronc Paul

Rt. 2
200 acres




TRONC LEROY
Pontiac

Rt. 2
60 acres



VILVEN, CHARLIE
Pontiac Lester Ulrich

Rt. 2
240 acres



VILVEN CHAF.
Pontiac Ulrich Lester J. Tenant Rt. 2
240 acres



WILES HERB
Pontiac Rt. 2
80 acres




VITZTHUM FRANCIS P.
Pontiac Rt. 1
160 acres




WHEELER JAMES
Pontiac Rt. 6
80 acres



VITZTHUM FRANK
Pontiac Rt. 2
160 acres



WORTHINGTON HATTIE MRS.
Pontiac Mgr. Gordon D. Worthington Rt. 2
160 acres



WESSELS F. H.
Pontiac Rt. 2
180 acres



WORTHINGTON HATTIE MRS.
Pontiac Mgr. Gordon D. Worthington Rt. 2
80 acres



WORTHINGTON HENRY Rt. 2
Pontiac Whiteside Geo. Tenant 200 acres



WRIGHTAM, ROY E. Rt. 6
Pontiac Francis Green Renter 35.4 acres

PIKE TOWNSHIP

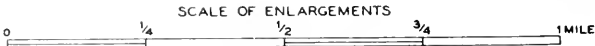
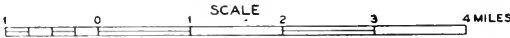
PIKE TOWNSHIP

Although without any towns or villages, Pike Township, southwest of Pontiac city, is a fully developed farming area with a total population of 546. It is drained by Pike Creek and several smaller streams. Through its southeast corner passes US 66 and the Gulf, Mobile & Ohio Railroad. It was just after the building of the first railroad in Livingston County in 1854 that the first settlers came to Pike Township. Among these were Alonzo Huntoon, Albert Parker, James McFadden, a Mr. Woodbury, and Messrs. Bedenger and Seawright. A Methodist church was built in the township in 1878 and its first pastor was the Reverend J. L. Ferris.

PIKE TOWNSHIP
GENERAL HIGHWAY MAP

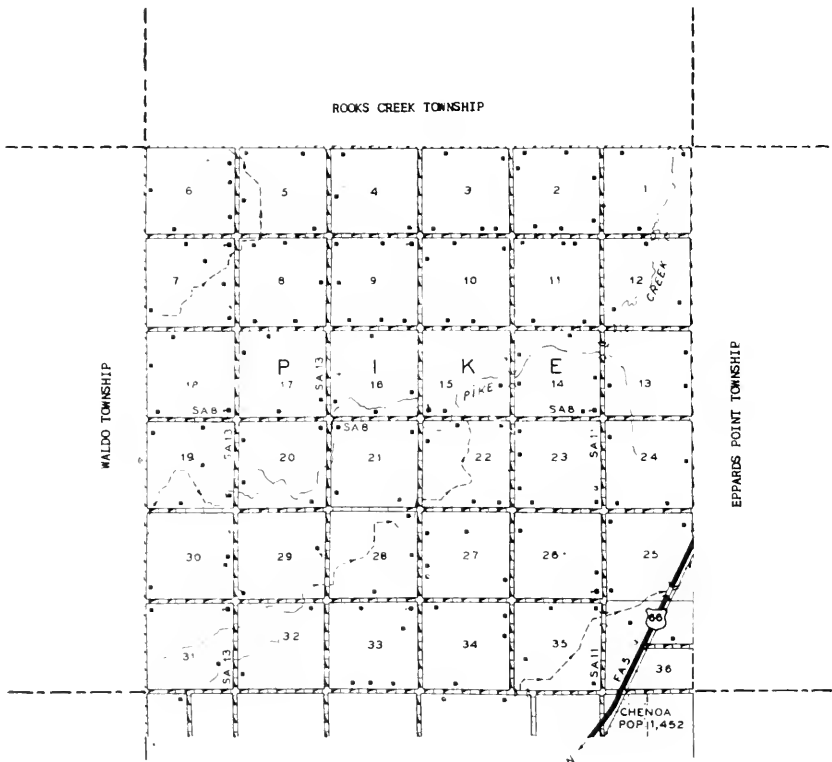
PREPARED BY THE
BUREAU OF RESEARCH AND PLANNING
DIVISION OF HIGHWAYS
DEPARTMENT OF PUBLIC WORKS & BUILDINGS
IN COOPERATION WITH THE
U.S. DEPARTMENT OF COMMERCE
BUREAU OF PUBLIC ROADS

REVISIONS
SEE COUNTY
MAP
FOR DATES
OF REVISIONS
ON ROAD TYPE
AND CULTURAL
FEATURES.




POLYCONIC PROJECTION

ROCKS CREEK TOWNSHIP




R 4 E
MC LEAN COUNTY

TO BLOOMINGTON



HUGAN SCHOOL
Flanagan

t. 1
1 acre



CONSTRUCTION OF NEW HIGHWAY
Between Chenoa & Pontiac Oct. 1954

Pt. 60



VERCLER SCHOOL
Chenoa

Rt. 1



ACKERMAN CHARLES
Chenoa

Rt. 1
80 acres



OLD PIKE CENTER SCHOOL
Chenoa

Rt. 1



ANDERSON ESTATE
Flanagan Wesley Black Operator

Rt. 1
160 acres



PIKE CEMETARY
Chenoa

Rt. 1



ANDERSON NORA M.
Pontiac Renter Joe Coyne

Rt. 5
80 acres



WRIGHT, JOHN
Chenoa Lester Over Cor.

Rt. 1
160 acres



BAUMAN CLARA M.
Chenoa

Rt. 1
1 acre




BARRETT WOODR. W.
Chenoa

Rt. 1
80 acres



BAUMAN EMMETT F.
Chenoa

Rt. 1
200 acres



BAUMAN CLARENCE
Fostiac

Rt. 4
160 acres



BENT, ERIC
Chenoa Edward Gentes Operator

Rt. 1
100 acres



BAUMAN, CLARA M.
Chenoa

Rt. 1
159 acres




BURT FRED H.
Chenoa Mer. Glenn Locke

Rt. 1
160 acres



BERTSCHE ARTHUR
Chenoa Paul Bertsche Opr.

Rt. 1
100 acres



CLARF, ELMER C.
Chenoa Wilbert Stalter Mgr.

Rt. 1
160 acres



BLUE PORTER J.
Chenoa

Rt. 1
100 acres



COLLINS WILBUR
Flanagan

Rt. 1
120 acres



BURK R. A
Chenoa H. Ruthford Opr.

Rt. 1
200 acres



COLLINS W. C.
Flanagan M. C. Dunahee Opr.

Rt. 1
230 acres



CANE K.
Chenoa John Wall Operator

Rt. 1
240 acres



WAYNE DOWNES
Chenoa

Rt. 1
80 acres



DUNAHOF H. E.
Chenoa Rt. 1
160 acres



ELSON EVERETT
Chenoa Cpr. Lyell Everett Rt. 1
292 acres



DUNHAM, HILTON F.
Chenoa Rt. 1
122 acres



ELSON EVERETT
Chenoa Rt. 1



EPPEL FRED
Chenoa Rt. 1
1 acre



ELSON HOWARD
Chenoa Rt. 1
160 acres



EIRESMAN DAVE
Flanagan Rt. 1
80 acres



EPPEL FRED
Chenoa H. J. Eppel Rt. 1
160 acres



EPPERSON WALTER
Chenoa

Rt. 1
160 acres



FISHER A.
Chenoa

Rt. 1
80 acres



EWING D. W.
Flanagan

Rt. 1
160 acres



FINNELL FRANK
Chenoa Leo Finnell

Rt. 1
160 acres



EYMANN MRS. MARIE
Pontiac Cpr. Arthur Bertsche

Rt. 5
280 acres



FORNEY F.
Graymont

Rt. 1
160 acres



FEIT VICTOR
Chenoa

Rt. 1
80 acres



FUNNY MRS. FANNY
Flanagan Mgr. Jerrold I. Focke

Rt. 1
100 acres



FURNEY F. A.
Graymont

Pt. 1
160 acres



GENTES ALVIN E.
Chenoa

Rt. 1
80 acres



FOSDICK MRS. TRESSIE
Chenoa Mgr. Eldon L. Bryant

Rt. 1
80 acres




GENTES ERVIN G.
Chenoa

Rt. 1
160 acres




FRIESLEBEN MRS. BERTHA
Pontiac Martin A. Schieler Cpr.

Pt. 5
80 acres



GENTES VICTOR
Chenoa Mgr. Raymond Ballenger

Rt. 1
80 acres



GAP FARM
Pontiac

Rt. 5
320 acres



GENTES VICTOR
Chenoa

Rt. 1
160 acres




GENTES VICTOR
Chenoa

Rt. 1
60 acres



HANSON SENIUS
Chenoa L. Gridley Operator

Rt. 1
120 acres




GREEN, MRS. JUANITA
Chenoa Poland F. Stalter Mgr.

Rt. 1
160 acres



REINIEG LENA MRS.
Chenoa Glenn Harms Operator

Rt. 1
160 acres



PEST, VICTOR
Pontiac

Rt. 2
315 acres



HARTNETT JOSEPHINE
Chenoa Francis Sullivan Mgr.

Rt. 1
240 acres



HANCOCK C. N.
Chenoa

Rt. 1
160 acres



HEDGE JOSEPH
Chenoa Mgr. Otto Herschel

Rt. 1
200 acres



HEINRIH AUGUSTINE
Chenoa Opr. Simon Heinrich

Rt. 1
80 acres



HOEHNER, HARLEY
Chenoa

Rt. 1
80 acres



HEMELN WAYNE F.
Pontiac

Rt. 5
160 acres



HOEHNER, RICHARD
Chenoa

Rt. 1
80 acres



HEPPEPLY ERNEST J.
Chenoa

Rt. 1
120 acres



HIGGEMAN, BOB
Chenoa

Rt. 1
240 acres



LAURENCE M. J.
Chenoa Opr. Porter Kaufman Bros.

Rt. 1
160 acres



JANSSEN LOUISE MISS
Flanagan Elmer R. Falk

Rt. 1
200 acres



JORDON W. C.
Chenoa

Rt. 1
20 acres



KLEIN JOHN D.
Chenoa

Rt. 1
240 acres




KEARNEY DONALD C.
Chenoa

Rt. 1
160 acres



KOERMER, R.E.
Chenoa

Rt. 1
160 acres



KINSINGER MRS. EDWARD
Chenoa

Rt. 1
160 acres



KRUG R. J.
Gridley

Rt. 1
160 acres



KLEIN CARL F.
Chenoa

Rt. 1
160 acres



LAW MRS. JAKE
Pontiac

Rt. 5
80 acres



MARRIOTT ARAM MRS.
Chenoa Mr. Vernon L. McDevitt Rt. 1
175 acres



NICOL EDWARD A. & SUSIE
Pontiac Rt. 5
80 acres




MYER MERLE R.
Chenoa Rt. 1
80 acres



NICOL JAMES
Pontiac Everett Hoerner Cpr. Rt. 5
80 acres



NICOL ALFRED
Pontiac Rt. 5
160 acres



NICOL VICTOR
Chenoa Rt. 1
30 acres



NICOL DAVID W.
Chenoa Rt. 1
80 acres




NICOL VICTOR
Chenoa Mgr. Dunahee Victor Rt. 1
80 acres



OLTMAN FRED
Chenoa

Rt. 1
240 acres



PIKE RUBY MRS.
Chenoa Mgr. Henry H. Mehrkens

Rt. 1
220 acres



OLTMAN FRED
Pontiac Mgr. John Olتمان

Rt. 5
240 acres



LLOYD L.
Graymont

Rt. 1
240 acres



OTTO, GEORGE W.
Gridley

Pt. 2
162 acres



FLANIGAN WILL M.
Flanigan Mgr. Wayne Maber Operator

Rt. 1
220 acres



PEPPARD MRS. EMMA
Flanigan

Rt. 1
30 acres



REESER DEBOLDT
Chenoa Mgr. Lawrence V. Feit

Rt. 1
300 acres



CLIVER D.
Chenoa

Rt. 1
120 acres



REMMER CHARLES
Pontiac

Rt. 1
160 acres



REIDIGH LIZZIE MRS.
Gridley Silas D. Birkey

Rt. 2
160 acres



REX B. CARL
Chenoa Mgr. Elmer L. Dunahee

Rt. 1
240 acres



REINEF MARTIN
Chenoa Mgr. Donald P. Gentes

Rt. 1
120 acres



RHODA L.
Chenoa

Rt. 1
160 acres



REINERS REINER
Chenoa

Rt. 1
120 acres



RINGENBERG, C.H.
Chenoa Merlin Eash Renter

Rt. 1
140 acres




ROCKE ELLA MRS
Gridley (Cecil Roche)

Rt. 2
80 acres



ROESCHLEY ELI
Graymont

Rt. 1
100 acres




ROCKE DALE S.
Chenoa

RT. 1
100 acres



ROESCHLEY LEO
Graymont

Rt. 1
100 acres



ROCKE J E
Flanagan

Rt. 1
120 acres



SALTZMAN ALVIN
Flanagan Edwin Stalter

Rt. 1
160 acres



ROCKE MERLE E.
Flanagan

Rt. 1
40 acres



SANDMEYER ANNA MRS.
Chenoa Mr. Merle McKinney

Rt. 1
80 acres



SCHICKADANZ SIMON
Chenoa

Rt. 1
80 acres



SCHOENBECK & MRS. ANNA SANDMEYER
Pontiac Mgr. Charles Eggers

Rt. 5
160 acres



SCHNEIDER MRS. MARY
Pontiac Glen E. Hoerner opr.

Rt. 5
158 acres



SCHOENBECK LOUIS
Pontiac Charles Gose Opr.

Rt. 5
120 acres



JOHN KENNEDY RUSSELL
Chenoa

Rt. 1
120 acres



SCHOENBECK LOUIS
Pontiac

Rt. 5
80 acres



SCHOENBECK MRS. BARBARA
Pontiac

Rt. 5
120 acres



SCHULTZ C
Chenoa

Rt. 1
160 acres



SCHULTZ DONALD
Chenoa

Rt. 1
160 acres



SCHULTHEIS WENDEL
Chenoa Robert P. Brock Mgr.

Rt. 1
160 acres




SCHICKDANZ ALVA T.
Chenoa

Rt. 1
160 acres



SCHULTHEIS WENDEL
Chenoa

Rt. 1
80 acres



SCHULTHEIS CHARLES
Graymont

Rt. 1
80 acres



SEAMAN WARREN
Chenoa Renter M. Durham

Rt. 1
160 acres




SCHULTHEIS JOHN
Flanagan

Rt. 1
80 acres



LOUIS SEMAN
Chenoa

Rt. 1
160 acres



ILLIMAN MAP THA
Chenoa Opr. Robert H. Elder Rt. 1
160 acres



STALTER CHRISTIAN
Chenoa Mgr. Stalter Harvey C. Rt. 1
120 acres



SUMNER JOSEPH W.
Chenoa Rt. 1
120 acres



STUCKEMYER W
Chenoa Opr. Ivan Dunahee Rt. 1
80 acres



SPRINGER H MER
Gridley Rt. 1
160 acres



STUCKEMEYER MRS. W. H.
Chenoa R. V. Weber Rt. 1
240 acres



STALDY C.
Gridley Rt. 2
160 acres



STUCKEMEYER W. H.
Chenoa Rt. 1
80 acres



THEOBALD ANDY
Chenoa

Rt. 1
80 acres



UPHOFF CLARENCE
Chenoa

Rt. 1
200 acres




THIEL HENRY
Flanagan

Rt. 1
80 acres



UPHOFF JOHN B.
Graymont Operator Clarence Uphoff

Rt. 1
80 acres



THIEL HENRY
Flanagan

Rt. 1
120 acres



VERCLER, MISS NETTIE
Chenoa Francis Vercler Mgr.

Rt. 1
120 acres



THIEL MIKE
Flanagan Opr. Henry Thiel

Rt. 1
120 acres



VERCLER RUDOLPH & FRANCIS
Chenoa

Rt. 1
320 acres



VITALE, MICHAEL E.
Chenoa

Rt. 1
1 acre



WERTZ L.
Graymont James Moreland

Rt. 1
80 acres



WAHLF IRVIN C.
Chenoa

Rt. 1
240 acres



WEBER NELSON C.
Pontiac Richard Weber Opr.

Rt. 5
160 acres



WILSON, WETMAN L.
Pontiac

Rt. 5
200 acres



WEBER RICHARD W.
Chenoa

Rt. 1
80 acres



WEBER, JOE
Chenoa

Rt. 1
240 acres



WILLIAMS MRS. ELMER
Chenoa

Rt. 1
80 acres



WOODING ESTATE
Chenoa

Rt. 1
160 acres



ZIMMERMAN CHRISTIAN E.
Chenoa

Rt. 1
80 acres



WOODING FRANK
Chenoa

Rt. 1
100 acres

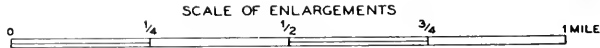
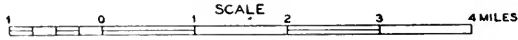
**PLEASANT RIDGE TOWNSHIP
WING**

PLEASANT RIDGE TOWNSHIP

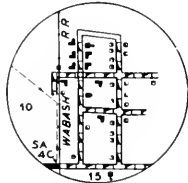
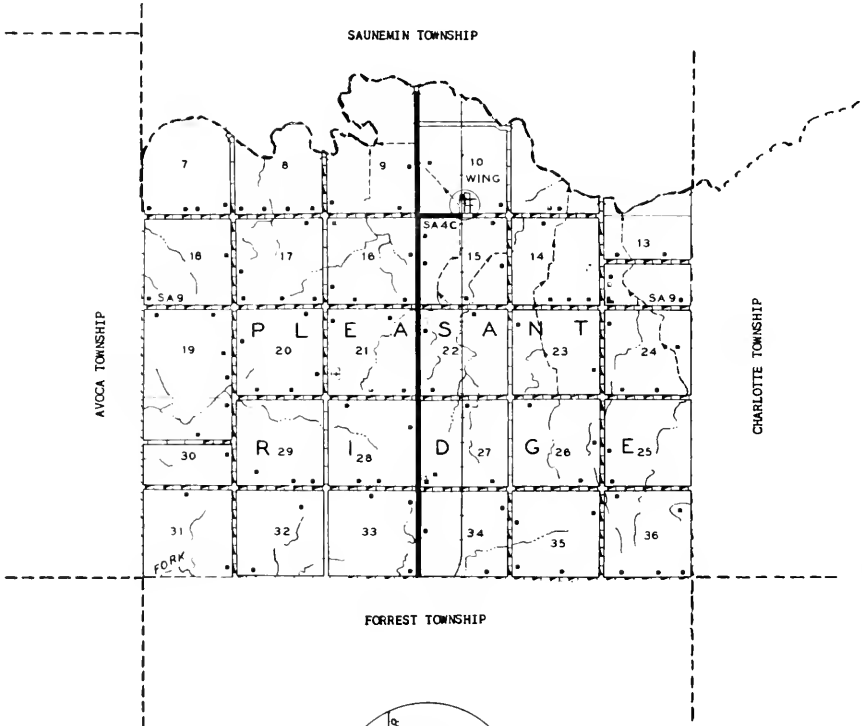
GENERAL HIGHWAY MAP


PREPARED BY THE
 BUREAU OF RESEARCH AND PLANNING
 DIVISION OF HIGHWAYS
 DEPARTMENT OF PUBLIC WORKS & BUILDINGS
 IN COOPERATION WITH THE
 U.S. DEPARTMENT OF COMMERCE
 BUREAU OF PUBLIC ROADS

REVISIONS
 SEE COUNTY
 MAP
 FOR DATES
 OF REVISIONS
 ON ROAD TYPE
 AND CULTURAL
 FEATURES.



POLYCONIC PROJECTION





WING

Near the north fork of the Vermilion River, southeast of Pontiac, may be found the village of Wing. It has a population of seventy-five. The village is served by the postoffice at nearby Forrest. Through it passes the Wabash Railroad, and, just west of it, passes State 47. Wing is the only community in Pleasant Ridge Township, which in 1950 had a population of 463. First to settle in the township was Nathan Townsend, who arrived in 1843 from New Jersey. A later settler was Isaac Wilson, who subsequently was elected first supervisor of the township. He was also an early Justice of the Peace.



FLOYD KAMRATH

Breeder of

**REGISTERED POLLED
SHORTHORNS**

**Route 2
Forrest, Illinois**

PAUL and BOB IMMKE

Breeder of

BLACK POLAND CHINA

"BLUE RIBBON WINNERS"

Registered

PUREBRED HEREFORDS

Arnold Immke & Sons

Saunemin, Illinois



**BLUE SEAL FEEDS
GROW CROP FERTILIZER
UNICO STEEL EQUIPMENT**



**GRAIN ELEVATORS AT
LONG POINT • FORREST
SAUNEMIN • EYLAR**

LIVINGSTON GRAIN & SUPPLY COMPANY

222 WEST MADISON



PONTIAC, ILLINOIS



WING GRADE SCHOOL
Wing Lila P. Ferguson, Principa

Rt.



ACKERMAN KATHRYN
Forrest Histein Clarence

Rt. 2
240 acres



APOSTLIC CHRISTIAN CEMETERY
Forrest

Rt. 1



BANE, MRS.
Fairbury Earl Anliker Tenant

Rt. 2
160 acres



PLEASANT RIDGE CEMETERY
Saunemin



BACH, GEORGE
Forrest

Rt. 2
75 acres



TOWN HALL
Forrest

Rt. 2



BACH, MRS. LENA
Forrest Edward S. Bach

R.R.#2
160 acres



BAKER, JOHN I.
Forrest Sec. 33 Rt. 1
160 acres



BOLLIGER WILLIAM
Fairbury Sharp Leon Rt. 3
320 acres




BEATTIE, P. E.
Forrest John Fyburz Sec. #2
240 acres



BRAUMAN, ERNEST
Forrest Rt. 1
160 acres



BELL ESTATE
Chatsworth Elbert Lester Rt. 1
240 acres



BROWN E. H.
Fairbury Brown Ivan Rt. 2
160 acres



BULLIER, LEMMA I. STATT
Forrest Ralph Harms Rt. 2
80 acres



BROWN IVAN
Forrest Wilborn H. W. Rt. 1
130 acres



BROWN MARTIN
Forrest

Rt. 1



CHESEBRO ADA
Forrest Shelby Ray Tenant

Rt. 1
160 acres



BROWN, MRS. PHILIP
Forrest Martin Brown

Rt. 2
400 acres



DAY, AARON
Forrest Edwin G. Harms

Rt. 2
160 acres



CARTER ALVA
Forrest Harms Harold

Rt. 1
280 acres



EBACH JAKE
Forrest

Rt. 1
160 acres




CARTER BROS.
Fairbury Haab John

Rt. 2
370 acres



ELBERT LESTER
Forrest Nance John

Rt. 1
120 acres



ENDERLI HERBERT
Forrest

Rt. 2
320 acres



GIBB CHARLES
Forrest Fellers James

Rt. 2
160 acres



FARNEY VIRGIL
Forrest Pitcock Gordon

Rt. 2
160 acres




HAAB, ED
Forrest

Rt. 1
80 acres



FUGATE WILLIAM
Fairbury Bentley Kenneth

Rt. 1
240 acres



HAAB P.
Forrest

Rt. 1
80 acres




GARDNER, R.
Forrest

Rt. 1
80 acres



HAAS FRED W
Fairbury

Rt. 2
120 acres



HANLFY, D.J.
Forrest

Rt. 2
80 acres



HARMS, JOHN R.
Forrest Ralph J. Harms Tenant

Rt. 2
80 acres




HANLEY, MAUDE
Forrest Elvin Skinner

Rt. 1
120 acres



HARMS, MARGO
Forrest

Rt. 2
80 acres



HARMS, HARRY
Forrest Herman A. Harms Tenant

Rt. 2
90 acres



HARMS, PALPH
Forrest

Rt. 2
80 acres



HARMS, HARRY
Forrest Herman A. Harms Tenant

Rt. 1
80 acres



HUBER, ED
Forrest John V. Fehr Tenant

Rt. 1
160 acres



HEAD, ROBERT
Forrest

Rt. #2
120 acres



HORINE, H.B.
Forrest

R.R.#2
200 acres



HOLLOWAY ELMER
Forrest

Rt. 2
120 acres




HUBER ED
Forrest Fehr John V.

Rt. 1
160 acres



HOLLOWAY F T
Forrest Pokarney Mike

Rt. 1
120 acres



HUBER ED
Forrest Blunier Homer

Rt. 1
160 acres



HOLLOWAY, FARM
Forrest

Rt. 2
80 acres



HULTMAN, ELMER
Forrest Roy Sleeth

R.R.#2
320 acres



IMMKE, ARNOLD
Saunemin

Rt. 1
80 acres



KAISNER, JOSEPH
Forrest

R.R.#2
160 acres



IMMKE, WILLIAM
Saunemin Arnold Immke

Rt. 1
200 acres



KAMRATH HENRY A
Forrest Kamrath Floyd

Rt. 2
160 acres



JENNINGS, ZETA
Forrest Vern E. Metz Tenant

Sec. 34 Rt. 1
240 acres




KAMRATH, HENRY A.
Forrest Leroy Kamrath

Rt. 2
160 acres



JOYCE, MRS. ELLA
Forrest Earl Ford

Rt. 1
160 acres



KELLY JAMES
Fairbury Brown James

Rg. 2
160 acres



FILGUS, ALVIE
Forrest

Sec.21 Rt. 2
57 acres



LEUTHOLD MARY ESTATE Sec. 20 Rt. 2
Forrest Honegger William Tenant 80 acres



FILGUS, HENRY
Forrest John Filgus Tenant

Rt. 2
160 acres



MAURER ALPHA Sec. 20
Forrest Maurer Ray Tenant

Rt. 1
80 acres



KILGUS RUDY Sec. 28
Forrest Tyler Ernest Tenant

Rt. 2
160 acres



MAURER, MARTIN
Forrest

Rt. 2
80 acres



KORNER LOTUS
Gauemin McCaughey

Rt. 1
240 acres



MEENEN MITCHELL R.
Forrest

Sec. 29 Rt. 1
120 acres



METZ JOE
Forrest

Sec. 20

Rt. 2
160 acres



MOLINA FRANK MRS.
Fairbury Steffen Andrew

Rt. 2
190 acres



MEIT, ROY
Forrest


Edward R. Plattner Tenant

Rt. 1
120 acres



MONAHAN, FRANCIS
Forrest

Rt. 2
160 acres



MILLER, BERT A.
Forrest

Rt. 2
120 acres



MACE, CARL C.
Forrest

Sec. 29 Rt. 1
120 acres



MOLINA BARBARA
Fairbury Steffens Andrew

Rt. 1
190 acres



MOSER, SI
Forrest Henry Stork

Sec. 26 R.R.#2
160 acres



NUSSBAUM CILAS
Forrest Nussbaum Byron

Rt. 2
160 acres



ROHRER, C.C. ESTATE
Forrest Burdell Gardner

Sec. 22 R.R. #2
240 acres



NUSSBAUM SAM
Forrest Gordon John

Rt. 2
140 acres



ROHRER, C.H.

Forrest Elmer H. Huisman Jr. Tenant

Sec. 22 Rt. 2
298 acres



PETER'S JAMES
Fairbury

Rt. 3
80 acres



ROSS ROY G
Forrest Head Robert

Rt. 2
380 acres



QUAKER OATS GRAIN ELEVATOR CO.
Forrest White Thomas Mir.

Rt. 2



LANGSTAFF
Forrest Saunders Tenant

Rt. 2
160 acres



SCHARER CHARLES & JACK
Fairbury

Rt. 1
200 acres



SINGLETON MRS. LEONA
Forrest Engelbrecht Victor & Son

Rt. 1
160 acres



SCHMIDT CARL
Fairbury

Rt. 2
80 acres



SKINNER MRS.
Forrest Brown Ivan

Rt. 2
120 acres



SCHMIDT ED
Fairbury

Rt. 2
80 acres



STANFORD, CLARK
Forrest

Rt. 1
160 acres



SHIELDS, MRS. CLARENCE
Saunemin Robert Immke

Rt. 1
80 acres



STOLLER FARM
Saunemin Perry Zimmerman

Rt. 1
205 acres



STOLLER SISTERS
Forrest Stoller Harold

Rt. 2
160 acres



ULFERS KILGUS, WARREN AND VODA
Forrest Edmon & James Coleman Tenant 160 acres

Rt. 1



WITTE, JACOB
Forrest

R.F. #2
160 acres



VAIL ESTATE
Forrest Harry Bryant

Sec. 27 R.R.#2
160 acres



SUTTON DR E A & EMI LUCY
Forrest Witte Walter

Rt. 2
140 acres



VEATCH, CHARLES
Forrest

Rt.1
127 acres



TEUBEL EMIL
Forrest

Rt. 1
160 acres



WALTER ELI E.
Saunemin

Rt. 1
103 acres



WALTON JOHN
Fairbury Aupperle Elias

Rt. 2
320 acres



WENGER MRS. MARGARET
Forrest Flessner Lavan

Rt. 2
140 acres



WARBINTON WADE M
Saunemin

Rt. 1
130 acres



WHITE TOM
Wing



WEIHERMILLER, ARTHUR
Forrest

Rt. 1
80 acres



YODER MARION
Fairbury

Rt. 3
50 acres



WENDEL HARRY
Forrest King Earl C. Tenant

Rt. 1
160 acres



ZIMMERMAN, EDWIN
Forrest Maurice Zimmerman

240 acres

PONTIAC TOWNSHIP
PONTIAC

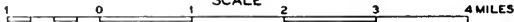
PONTIAC TOWNSHIP

GENERAL HIGHWAY MAP

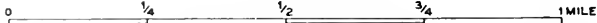
PREPARED BY THE
BUREAU OF RESEARCH AND PLANNING
DIVISION OF HIGHWAYS
DEPARTMENT OF PUBLIC WORKS & BUILDINGS
IN COOPERATION WITH THE
U.S. DEPARTMENT OF COMMERCE
BUREAU OF PUBLIC ROADS

REVISIONS
SEE COUNTY
MAP
FOR DATES
OF REVISIONS
ON ROAD TYPE
AND CULTURAL
FEATURES.

SCALE



SCALE OF ENLARGEMENTS

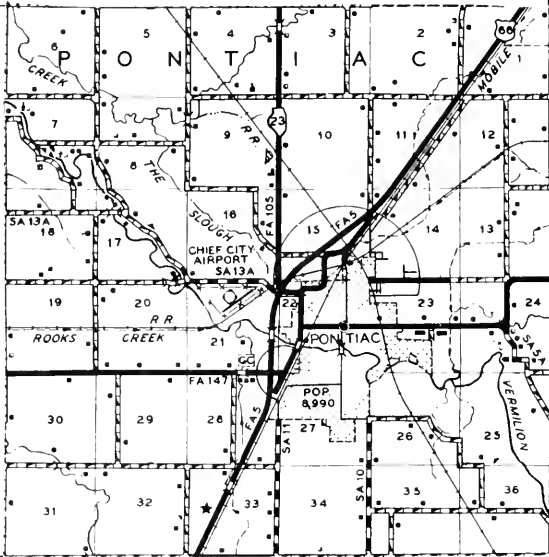


POLYCONIC PROJECTION

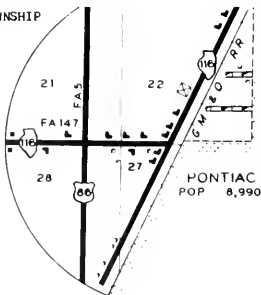
ESMEN TOWNSHIP

ROCKS CREEK TOWNSHIP

OMECO TOWNSHIP



EPPARDS POINT TOWNSHIP



PONTIAC
POP. 8,990

T28N R5E



CITY OF PONTIAC


Seat of justice and largest city of Livingston County is Pontiac, located on the Vermilion River in the geographical center of the county. As the story of Livingston County is largely the story of Pontiac, details of the city's past will be found in the opening historical narrative of this book.

Although the corporate population of Pontiac is 8,990, it is the center of a retail trading area estimated at more than 40,000. Within the boundaries of the city is located the Pontiac branch of the Illinois state penitentiary system. It occupies twenty-six buildings on a twenty-acre tract of landscaped ground and houses more than 2,000 inmates. Just west of Pontiac may be found the Chief City Airport.

On the courthouse lawn in Pontiac may be found a stone memorial to the celebrated Indian chief after whom the city is named. Here, also, stands the Soldiers' and Sailors' Monument, memorializing men of the county who fell in the Civil War. The city's central business district contains branches of such national chain stores as J. C. Penney Company, Kroger, A & P, National Tea, Montgomery Ward & Company and Sears Roebuck & Company.

Among leading manufacturing plants within the city are the Fashion-Hilt Shoe Company, the Johnson Press Company, the Brockton Heel Company and the Morton Printing Company. The city has two banks which, in 1954, had savings deposits totaling \$624,936.41. Only newspaper of the county seat is the Leader, which in 1954 had a circulation of 4,770.

Located ninety-two miles southwest of Chicago in the midst of a rich farming area, Pontiac is served by the Illinois Central, the Gulf, Mobile & Ohio, and the Wabash railroads, as well as by US 66 and state highways 116 and 23. This city is the only community of Pontiac Township (see "Pontiac Township"), which in 1950 had a total population of 9,906. Parts of the township were annexed to Pontiac city in 1942 and 1946.



JACOBSON GRAIN ELEVATORS
Cayuga, Illinois



JACOBSON GRAIN ELEVATORS
Cayuga, Illinois

Jacobson Grain Elevators



ROWE

PONTIAC

CAYUGA



**GRAIN • FEED • SEED
FENCING • FERTILIZER**



JACOBSON GRAIN ELEVATORS
Rowe, Illinois



JACOBSON GRAIN ELEVATORS
Pontiac, Illinois



HOFFRICHTER'S WEST SIDE LUMBER YARDS

PONTIAC, ILLINOIS

PHONE 6011




WOLF-JACOBSON, INC.

Chevrolet Sales and Service

GOODYEAR TIRES AND TUBES • FARM SERVICE

PHONE 5149

PONTIAC, ILLINOIS



BUSINESS SECTION OF PONTIAC



The Old South

"The Lounge of Distinction"

and DIXIE CAFE

Across from the Pontiac Post Office
B. J. LO PICCALO

CITIES SERVICE OIL CO.

VERNON SHOOP
Bulk Agent

STATION OPERATORS

Duffy, Akers and Alltop

PONTIAC, ILLINOIS

Dealers for Your Farm, Home, Business
and Automobile

GAS • FUEL OIL • OIL
SPECIAL INDUSTRIAL OILS

24 Hour Service

CITIES SERVICE BULK PLANT

901 WEST REYNOLDS
PONTIAC, ILLINOIS

CLEVENGER'S FURNITURE

Distinctive Furniture for YOUR Home

214 W. Washington

Pontiac, Illinois

NORTH RONNOW'S TAVERN

Smoker's Headquarters — Package Liquors

— Phone 5384 —

221 W. MADISON ST.

-:-

PONTIAC, ILL.



S. P. BRADLEY MOTOR COMPANY

STUDEBAKER CARS AND TRUCKS

FIRESTONE DISTRIBUTOR

"Continuous Service Since 1918"

PONTIAC, ILLINOIS



Great Laying-Big Paying

Hy-Lines
REG. U.S. PAT. OFF.
LARGEST SELLING LAYERS
DEVELOPED BY MODERN RESEARCH

CORN BELT HATCHERIES, INC.

PHONE 5338

PONTIAC, ILLINOIS

H. J. EPEL & COMPANY

Bridge and Drainage Contractors

EARTHWORK DRAINAGE • CONCRETE AND STEEL BRIDGES

FOUNDATIONS AND RELATED CONSTRUCTION

Free estimates and preliminary surveys to our customers.

Phone 5138 or 6521

Pontiac, Illinois



FIRST BAPTIST CHURCH
Pontiac



THE CHRISTIAN CHURCH
Pontiac



FIRST LUTHERAN CHURCH
Pontiac



FIRST PRESBYTERIAN CHURCH
Pontiac




METHODIST CHURCH
Pontiac



PONTIAC EVANGELICAL UNITED BRETHREN CHURCH
Pontiac



ST. MARY'S CATHOLIC CHURCH
Pontiac



ST. MARY'S CATHOLIC GRADE SCHOOL
Pontiac



TRINITY LUTHERAN CHURCH
Pontiac



ST. PAUL'S LUTHERAN CHURCH

Rowe



CENTRAL SCHOOL
Pontiac



LADD SCHOOL
Pontiac



LINCOLN SCHOOL
Pontiac



WASHINGTON SCHOOL
Pontiac



PONTIAC CITY HALL
Pontiac



LIVINGSTON COUNTY COURT HOUSE
Pontiac




ST. JAMES HOSPITAL
Pontiac



PONTIAC LIBRARY
Pontiac



MOOSE CLUB
Pontiac



F. N. SMITH and SON
LUMBER YARDS

Phone 5332

Pontiac, Illinois

***"Building With Pontiac
For Over 60 Years"***




PONTIAC
MOTOR COMPANY

GORDON T. CAMPBELL

Ford . . . Mercury

Phone 5175

Pontiac, Illinois



PONTIAC HIGH SCHOOL
Pontiac



MEMORIAL CEMETERY
Pontiac



JORDAN SCHOOL
Pontiac Rt. 1
1 acre



ST. MARY'S CATHOLIC CEMETERY
Pontiac Rt. 2



PONTIAC - ESMEN SCHOOL
Pontiac Prin-Bernice Durham Rt. 3
Dist. #430



ROWE CEMETERY
Pontiac Rt. 1

FURNITURE • ELECTRICAL APPLIANCES • RADIOS • TV SETS
INSULATED SIDING • PAINT • ROOFING • INSULATION • FLOOR COVERING

GAMBLE STORES

DARRELL MILLS, Mgr.

STORE PHONE 5016

WE TRADE

PONTIAC, ILLINOIS




CHIEF CITY AIRPORT
Pontiac



ELF COUNTRY CLUB
Pontiac



ILLINOIS STATE PENITENTIARY Pontiac Branch
Pontiac James E. Denney, Warden




ILLINOIS STATE PENITENTIARY FARM PONTIAC-BRANCH
Pontiac



LIVINGSTON COUNTY NURSING HOME & FARM Rt. 5
Pontiac Mr. Bowland Mgr. 240 acres



LIVINGSTON COUNTY SANATORIUM
Pontiac



PONTIAC ARMORY
Pontiac



PONTIAC GUN CLUB
Pontiac Rt. 1
10 acres




ILLINOIS STATE PENITENTIARY
Pontiac Branch
Pontiac James E. Denney Warden



LIVINGSTON COUNTY SANATORIUM
Pontiac



SOUTH SIDE CITY CEMETERY
Pontiac




PONTIAC ARMORY
Pontiac



BABCOCK, MAY Rt. 3
Pontiac Wilbur Hassinger Mgr. 356 acres



BABCOCK, MAY ESTATE Rt. 3
Pontiac Wilbur Hassinger Mgr. 356 acres



BAHMAN JAKE Rt. 5
Pontiac 120 acres




EVERETT M. BAILEY & SONS
Pontiac



BALBACH DYPNA Rt. 3
Pontiac O. r. Elmer Erickson 320 acres



BARNES HARRY Rt. 5
Pontiac 120 acres




BAURNECHT RAY Rt. 5
Pontiac 180 acres



BENTLEY, A.E. Ft. 6
Pontiac George Raube Opr. 373 acres




NEITLY ELDINI Rt. 2
Pontiac Mgr. Worthington, Gordon 160 acres



BRANZ, BERTHA Rt. 3
Pontiac Fred Branz Mgr. 160 acres




BERBERICH FRANK Rt. 2
Pontiac Mgr. Orville Weber 148 acres




BRESSNER CARL Rt. 5
Pontiac 234 acres



BOYD FORD Rt. 2
Pontiac Mgr. Roy Minar 14 acres



BRESSNER FRANCIS Rt. 5
Pontiac 52 acres



BOYD FORD Rt. 2
Pontiac Mgrs. Vern & Roscoe Laver 160 acres



BRINKMAN HENRY ESTATE Rt. 5
Pontiac Mgr. Brinkman Roy 120 acres



BRINKMAN, ROY
Pontiac

Rt. 5
130 acres



CLEVELAND, GERTRUDE ESTATE
Pontiac Clyde W. Taplin Mgr.

Rt. 1
96 acres



BRUE MRS. RALPH & JOHN & BILLY BRUE
Pontiac

Rt. 5
160 acres



CREGO MRS. ERNEST
Pontiac Opr. Crego Roland

Rt. 6
80 acres



BRUE, RALPH
Pontiac

Clarence Schulz Operator 160 acres
Rt. 4



DAVIS LESTER
Pontiac

Rt. 6
7 acres



COLLINS MRS. ELOISE
Pontiac Opr. Schoop, William

Rt. 3
160 acres



DIEMER A. C.
Pontiac Opr. Lambert Earl & Levi

Rt. 6
234 acres



DIEMER A. C.
Pontiac

Rt. 1
160 acres



DIXON, JIM W.
Pontiac

Pt. 5
80 acres




DIEMER EDWARD
Pontiac

Rt. 5
240 acres



DRAKE WILLIAM
Pontiac

Rt. 6
144 acres




DIEMER, HENRY
Pontiac

Pt. 6
80 acres



DUFFY, MARY ESTATE
Pontiac William Duffy Mgr.

Rt. 1
306 acres



DIEMER PETE
Pontiac

Rt. 2
160 acres



EDWARDS BERT
Pontiac Mgr. Deemer, Robert

Rt. 2
160 acres



EDWARDS, ROY
Pontiac

Rt. 5
1 1/2 acres



FEBBY & WRIGHTAM GARAGE & BODY SHOP
Pontiac



EISELE, LEO
Pontiac

Rt. 1
12 acres



FINLEY MISS BLANCHE
Pontiac O R. Smith Ira

Rt. 3
355 acres



EPPEL, MR. & MRS. HENRY J.
Pontiac

Rt. 2
12 acres



FINLEY, MISS BLANCHE
Pontiac Ira Smith Cpr.

Rt. 3
80 acres



EWING BROS.
Pontiac

Rt. 2
160 acres



FINLEY, MISS BLANCH
Pontiac

Rt. 6
600 acres



FITZGERALD, F. G. H.
Pontiac Eugene Mullen Mgr. Rt. 1
152 acres




GARDNER, DELBERT
Pontiac Alvin E. Jones Rt. 5
88.61 acres



FOSTER, C. E.
Pontiac Harold F. Foster Tenant Rt. 3
189 acres



GOODALL, CARRIE E.
Pontiac Jake Bauman Operator Rt. 4
80 acres



FORTIN, F. W. J.
Pontiac Rt. 3
208 acres



GREIDER RAY I.
Pontiac Rt. 1
10 acres



FRANCI, F.
Pontiac Rt. 3
80 acres



GREEN MRS. ALICE
Pontiac Rt. 2
10 acres



GSCHWENDTNER MRS. ANNA Rt. 6
Pontiac Opr. William Nolan 311 acres



GENTEL MR. HENRY Rt. 5
Pontiac Mgr. Veatch Stanley 200 acres



GSCHWENDTNER BERNARD Rt. 3
Pontiac Mgr. William J. Becker 100 acres



HALL, FRED AND MARY Rt. 2
Pontiac Justin Wolf Operator 120 acres



GSCHWENDTNER J. EARL Rt. 2
Pontiac 140 acres



HAMILTON JOHN M. Rt. 2
Pontiac Mgr. John F. Hamilton 120 acres



GSCHWENDTNER FRANK & SONS Rt. 5
Pontiac 142 acres



HAMILTON, JOHN M. Rt. 2
Pontiac 220 acres



HANLON HANNAH
Pontiac Mgr. Eugene Kutzner Rt. 3
120 acres



HOFFRICHTER'S WEST SIDE LUMBER CO.
Pontiac




HEIMS, JOHN H.
Pontiac Geo. Schulz Renter Rt. 5
280 acres



HOFFRICHTER'S WEST SIDE LUMBER YARDS
Pontiac



HEINZ, W.
Pontiac Rt. 1
105 acres




HOLZHAUER, CARL C.
Pontiac Rt. 3
40 acres



HENDRICHOT, L.H.
Pontiac Rt. 1
48 acres



HOLZHAUER, FRED
Pontiac Rt. 3
80 acres




HOLZHAUER NORMAN L.
Pontiac

Rt. 3
94.83 acres



JACOBSON GRAIN ELEVATOR
Pontiac



JACOBSON GRAIN ELEVATORS
Rowe



HOUDEY CEMETERY
Pontiac

Rt. 4



HUELING FARM
Pontiac

Rt. 5
100 acres



JACOBSON OLAF, G.
Pontiac

Rt. 1
307 acres



IRVIN MRS. LAURA
Pontiac Opr. Francis Burnside

Rt. 6
240 acres



JACOBS, HERMAN
Pontiac

Rt. 5
120 acres



LINE, PEARL M.
Pontiac John Allison, Jr. Operator Rt. 4
40 acres



KANE MRS.
Pontiac Mgr. E. Trost Rt. 4
240 acres



JONES, ZEL DON
Pontiac Rt. 2



KENNEDY HAROLD
Pontiac Rt. 2
12 acres



LEITCH FARM
Pontiac L. Elair Operator Rt. 4
120 acres



KELLY VICTOR B.
Pontiac Opr. Eckhoff, Bernie Rt. 3
118.5 acres



JORDON, L.A.
Pontiac Rt. 1
200 acres



KUPLINGER, F.G.
Pontiac Floyd Schoop Operator Rt. 6
160 acres



KEPLINGER, F.G. Rt. 6
Pontiac Wilson Richardson Opr. 160 acres



KNUDSON, CHARLIE AND JOE Rt. 1
Pontiac Charles A. Knudson Mgr. 240 acres



KIPFER H. J. Rt. 3
Pontiac 150 acres




KOERNER, HENRY Rt. 1
Pontiac Merle Koerner Mgr. 80 acres



KIPFER MRS. JESSIE Rt. 6
Pontiac Opr. Bressner, Harold E. 72 acres



KOERNER, H.W. Rt. 1
Pontiac Merle U. Koerfer Mgr. 167 acres



KNAPP, MRS. BERTHA Rt. 6
Pontiac Donald Francis Operator 189 acres



LEDFORD LISTER H. Rt. 5
Pontiac 160 acres



LEE E. C. ESTATE
Pontiac

Rt. 5
160 acres



LI-PICCALI, B.J.
Pontiac The Old South



LEGNER, HENRY L.
Pontiac

Rt. 5
240 acres



LOBB'S DEPT. STORE
Pontiac 223 W. Madison



LEHMAN MRS. MARTHA
Pontiac Mgr. Glenn Schott

Rt. 2
160 acres



MACKINSON JOHN D.
Pontiac

Rt. 3
160 acres




LEONARD ESTATE
Pontiac David Leonard Operator

Rt. 4
45 acres




MARCELLO MOTOR SALES
Pontiac



McCORMICK MRS. & MRS. BREWER
Pontiac

Rt. 4
100 acres




MITCHELL M. A.
Pontiac Oscar Koltueit Mgr.

Rt. 1
200 acres



McCULLEY CHARLES
Pontiac

Rt. 2
30 acres



MITCHELL M. A.
Pontiac

Pt. 6
2 acres



MIES, MRS. KATE
Pontiac Harold Mies, Operator

Rt. 4
160 acres



MOTEL FIESTA
Pontiac

Rt. 66 & 116




MIES, MRS. KATE
Pontiac Eugene Mies, Operator

Rt. 4
163 acres



NIEMAN, MILDRED
Pontiac Ernest Trost Operator

Rt. 4
160 acres



OGDEN, OLIVER
Pontiac

Rt. 3
80 acres



ORMDORFF ESTATE
Pontiac Ray Ormdorff Mgr.

Rt. 1
164 acres



EGS WILLIAM
Pontiac Opr. Bressner Harold E.

Rt. 6
200 acres



PIKE HYBRID SEED CO.
Pontiac



ELTMAN MARY EL BLANCH WEBER
Pontiac

Rt. 5
5 acres




PARRISH JOHN A.
Pontiac Mgr. Parrish, Nohn C.

Rt. 1
16 acres




OLSON, MRS. LFNA
Pontiac William Schoop Operator

Rt. 3
60 acres



PONTIAC CONCRETE CO.
Pontiac

Rt. 4
10 acres



PONTIAC FARMERS GRAIN CO.
Pontiac




PORTER, CHARLES JR.
Pontiac Rt. 2
1½ acres



PONTIAC MOTOR CO.
Pontiac



REED RUSSELL E.
Pontiac Rt. 5
120 acres



PONTIAC READY MIX
Pontiac



REITZ GEORGE
Pontiac Rt. 2
110 acres



PONTIAC STONE CO.
Pontiac



RENNE JOHN R.
Pontiac Mgr. W. H. Ledford Rt. 4
180 acres



GIBBARD I. I.
Pontiac

Rt. 2
160 acres



ROBERTS ED
Pontiac

Rt. 5
80 acres



PITTENHOUSE FLOYD
Pontiac

Rt. 5
15 acres



ROBERTS RICHARD
Pontiac

Rt. 5
120 acres



PITTENHOUSE FLOYD
Pontiac

Rt. 5
120 acres



ROLLINS MISS INEZ
Pontiac

Rt. 2
185 acres



ROBERTS EDWIN L
Pontiac

Rt. 5
400 acres



RUFF DELBERT
Pontiac

Rt. 5
200 acres



RUFF DELBERT
Pontiac Lewis H. Voigts Mgr. Rt. 1
192 acres



SCHNEEMAN CLYDE F.
Pontiac Donald E. Schneeman Rt. 3
200 acres



RUSSELL WILLIAM R.
Pontiac Rt. 5
45 acres



SCHOPP G
Pontiac Rt. 6
91.47 acres



SCHNEEMAN ALBERT
Pontiac Rt. 3
160 acres



SCHULZ, CLARENCE
Pontiac Rt. 4
20 acres



SCHNEEMAN, ALBERT W.
Pontiac Rt. 3
160 acres



SCOTT FRED
Pontiac Rt. 1
3 acres



TT, WABET E.
Pontiac John Allison, Jr. Operator Rt. 4
160 acres



W. J. WILSON
Pontiac Emy E. Witter Operator Rt. 3
163 acres



CELLY MARTIN
Pontiac Rt. 1
127 acres



LOTI 107
Pontiac Rt. 6
9 acres



SHANE, LOUIS
Pontiac David Shane Opr. Pt. 2
80 acres




SHOTT, ELSIE
Pontiac Rt. 5
160 acres



SHOOP R. H.
Pontiac Rt. 2
4 acres



LINE CO. SIN LAIR PIPE
Pontiac Rt. 3



SINCLAIR PIPE - LINE CO.
Pontiac



SPLEAR A. E. Rt. 1
Pontiac Joe Erschem Manager 149 acres



SMITH F N & SONS LUMBER YARDS
Pontiac



STUCKEMEYER W. H. Rt. 1
Chenoa 80 acres



SNELL MRS. ELIZABETH Rt. 1
Pontiac 19 acres



T. V. MAST COMPANY
Pontiac Terwilliger



SPARKS PAUL A. LUMBER YARDS
Pontiac



VAN DYNE, HERMAN Rt. 5
Pontiac 220 acres



VILVEN, LEE
Pontiac

Pt. 5
120 acres



WEBER ALFRED D.
Pontiac

Rt. 5
240 acres



WOLF ESTATE
Pontiac

Pt. 5
143 acres



WEBER, HARRY
Pontiac

Rt. 5
160 acres



WOLF-TAC BEN IN.
Pontiac

Rt.



WIEGERS, HENRY
Pontiac

Pt. 1
27 acres



WATTS THOMAS
Pontiac Mgr. Ray Cairn

Rt. 3
275 acres



WOLF EDNA & JUSTIN P.
Pontiac

Rt. 6
120 acres



WOLFORTH HENRY
Pontiac

Rt. 1
10 acres



YOUNG MRS. MARY
Pontiac Mgr. Rather Lee A.

Rt. 1
270 acres



WYRANEST, WILLIAM
Pontiac

Rt. 2
80 acres



ZEHM MRS. BERTHA
Pontiac

Rt. 6
10 acres



YOUNG, EDNA
Pontiac Ross W. Holzhafer Mgr.

Rt. 3
240 acres




ZIMMERMAN PAUL A.
Pontiac

1 acre



YOUNG, MRS. MARY
Pontiac Richard Duffy Mgr.

Rt. 1
65 acres



ST JAMES HOSPITAL
Pontiac



**MARCELLO
MOTOR SALES**
Oldsmobile and Cadillac

Junction of U. S. 66 and Route 116

PHONE 6771

PONTIAC, ILLINOIS



EVERETT M. BAILEY & SONS

2 Blocks East of I. C. Depot

PHONE 5269 • PONTIAC, ILLINOIS

Distributor for Central Illinois

American Seating Company

School Furniture

Distributor for Illinois

Oneida Products Corporation

Safety School Bus Bodies

SALES AND SERVICE



Distinctive Childrens Apparel

WOMEN'S AND CHILDREN'S SHOES

"Nationally Advertised Quality Merchandise"

Lobb's

PONTIAC, ILLINOIS

When in need of a plumber

(Call SHUG)

L. M. SHUGART

213 W. Washington St.

Pontiac, Illinois

Just as close as your phone — 6261

JANITROL GAS BURNERS

WILLIAMS OIL-O-MATIC OIL BURNERS

PLUMBING • HEATING

Steam and Hot Water

SelecTemp

Product of Iron Fireman

Individual Thermostatic Control of
Temperature in Each Room

BANK OF PONTIAC

PONTIAC, ILLINOIS

"The Friendly Bank in the Chief City"

MEMBER
FEDERAL RESERVE SYSTEM

MEMBER
FEDERAL DEPOSIT INSURANCE CORPORATION

SCHLOSSER RADIO SERVICE

Headquarters for

RADIOS — RECORDS — PHONOGRAPHS
TELEVISION SALES AND SERVICE

307 West Madison Street

Phone 5260

Smith's Jewelry

G. E. DURHAM, *Jeweler*

117 West Madison Street

Phone 5315

Pontiac, Illinois




PAUL A. SPARKS LUMBER YARD

**Building Material • Hardware
Coal**

PHONE 5048

**Old U. S. Route 66 at I. C. Tracks
PONTIAC, ILLINOIS**



ZIMMERMAN SALES & SERVICE

210 North Ladd Street

Phone 5209 • Pontiac, Illinois



PUREBRED REGISTERED HOLSTEINS CLYDEDALE FARMS

Donald E. Schneeman

D. H. I. A. Testing

CREDITED HERD

Registered Holsteins Since 1943

Route 3

Pontiac, Illinois

READING TOWNSHIP

SOUTH STREATOR

ANCONA

READING

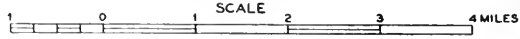
MUNSTER

READING TOWNSHIP

GENERAL HIGHWAY MAP

PREPARED BY THE
BUREAU OF RESEARCH AND PLANNING
DIVISION OF HIGHWAYS
DEPARTMENT OF PUBLIC WORKS & BUILDINGS
IN COOPERATION WITH THE
U.S. DEPARTMENT OF COMMERCE
BUREAU OF PUBLIC ROADS

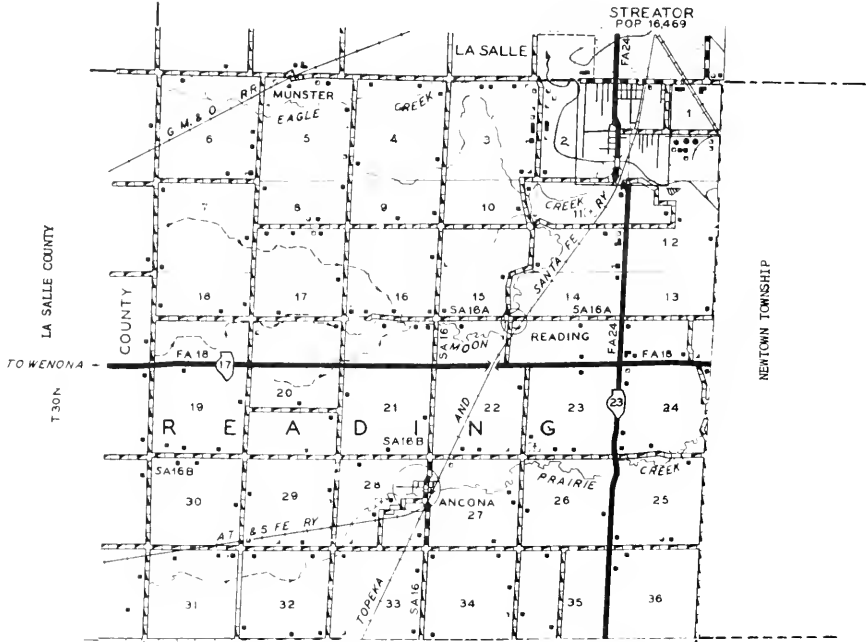
REVISIONS
SEE COUNTY
MAP
FOR DATES
OF REVISIONS
ON ROAD TYPES
AND CULTURAL
FEATURES.



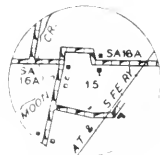
POLYCONIC PROJECTION

LA SALLE COUNTY R3E

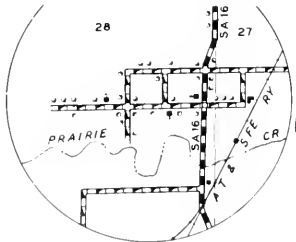
STREATOR
POP 10,469



LONG POINT TOWNSHIP



READING
T30N R3E



ANCONA
T30N R3E



ANCONA CHRISTIAN CHURCH
Winston Zastro Pastor

Ancona

SOUTH STREATOR

An unincorporated community known as South Streator, with a population of 1,508, lies in Reading Township in the northwest corner of Livingston County. The main part of Streator city, with a total population of 16,469, lies in adjoining La Salle County. Parts of Reading Township were annexed to Streator city in 1944 and 1947. What is now South Streator is the largest community of Reading Township, which in 1950 had a total population of 2,294. The township was first settled by Jacob Moon and his sons, Rees, Albert and Thomas, and a daughter, Margaret, all of whom arrived just after the Black Hawk War of 1832.



ANCONA

Another community of Reading Township is the village of Ancona, with a population of 125. It is located southwest of Streator on the Santa Fe Railroad. It was platted in 1854 for Orson Shackleton and Joseph Gumm, owners of the site.



READING

Also in Reading Township is the village of Reading, with a population of thirty-five. It is served by the postoffice at Ancona. The village was platted in 1851 by David Boyle and Caleb Mathis, owners of the site.



MUNSTER

One more community in Reading Township is the pioneer hamlet of Munster. It is located west of Streator on the Gulf, Mobile & Ohio Railroad. Near it flows Eagle Creek.

PONTIAC CHAMBER OF COMMERCE

*Building Together to Improve the
Interest of Our Community*

COMMERCIAL • INDUSTRIAL
CIVIC • AGRICULTURAL



Serving Streator and
vicinity since 1882.

Williams

HARDWARE CO.



HAROLD R. FOSTER
LANDON J. FOSTER

Breeders

Registered Horned Herefords

ROUTE 3

Three Miles Northwest of Pontiac, Illinois

Melvin Sales Company

2 1/4 miles north of Streator, Illinois

PHONES: 2136 and 2137

Complete Fertilizer Service

ANHYDROUS AMMONIA

MIXED FERTILIZERS

BASIC ELEMENTS

LIQUID PLANT FOODS

WEED KILLERS

INSECTICIDES

"Spreading a Specialty"



WATER WORKS
Streator



CLINIC CARLA GATHA
Streator



ANCONA CHRISTIAN CHURCH
Winston Zastro Pastor

Ancona



DEFENBAUGH SCHOOL
Streator

Rt. 2



WILSON SCHOOL
Streator



MADISON SCHOOL
Ancona

Dist. #38

Rt. 1



WOODLAND COMMUNITY UNIT SCHOOL
Streator

Dist. 5

Rt. 2



WOODLAND COMMUNITY UNIT SCHOOL Dist. 5 Rt. 2
Streator



ANCONA CEMETARY Rt. 1
Ancona Ward Coes Caretaker



DEFENBAUGH CEMETARY Rt. 1
Ancona



MOON POINT CEMETARY Rt. 2
Streator



ALLEN, ELLSWORTH & LUCY Rt. 2
Streator 180 acres



ARMSTRONG, MRS. A.J. Rt. 2
Streator 92 acres



ARMSTRONG, GEORGE A. Rt. 2
Streator 160 acres



ARMSTRONG, RAY R. Rt. 2
Streator



ARN, L. MRS. FRANK W.
Ancona Mathis Ralph

Rt. 2
160 acres



BENKENDORF FRANK
Streator

Rt. 2
120 acres



BARACHMAN, MILAN G.
Streator Robert J. Skaggs

Rt. 2
151 acres



BERMES, JOHN W.
Streator Donald Bermes

Rt. 2
120 acres



BARNHA, T. LAWL
Streator

Rt. 2
10 acres



BROWN A. D.
Ancona

Rt. 1
120 acres




BENKENDORF, MRS. EMMA
Streator Irving Hinkelman

Rt. 2
280 acres



CAIRNS HELEN
Streator Bedecker Edwin W. Ten.

Rt. 2
166 acres



CAIRNS, MISS HELEN
Streator

Rt. 2
168 acres




CLARK ELMER S
Ancona

Rt. 1
240 acres




CAIRNS JAMES
Streator

Rt. 2



CLARK FLOYD
Ancona

Rt. 1
160 acres



CARLTON DENNIS B.
Ancona

120 acres



CLAY RAY
Streator Thies Donald

Rt. 2
120 acres



CARLTON D. B
Ancona

Rt. 1
120 acres



CUE CHARLES & LORA
Streator

Rt. 2
80 acres



OME HARRY C.
Streator

Rt. 2
70 acres



CULLENS MRS. BERTHA E
Ancona Davis Paul W.

Rt. 1



COE, WARD
Ancona Roland H. Ringer

Rt. 1
160 acres



DEFENBAUGH ALBERT
Streator Defenbaugh Louis

Rt. 2
70 acres



CONNELL DAN J.
Streator

Rt. 3
Connell Vincent C 168 acres



DEFENBAUGH, ART
Streator

Rt. 2
99 acres



CONNELL DAN
Streator

Connell Vincent

Rt. 3
168 acres




DEFENBAUGH, CHARLES & AMMON
Streator George Defenbaugh

Rt. 2
400 acres



DEFENBAUGH CHAS & AMMON
Ancona

Rt. 1
4 acres




DEFENBAUGH, CHARLES & AMMON
Ancona Talbert Armstrong Tenant

Rt. 1
320 acres



DEFENBAUGH CHAS & AMMON
Ancona

Rt. 1
200 acres



DEFENBAUGH GROVER
Ancona

Rt. 1
80 acres



DEFENBAUGH CHARLES & AMMON
Ancona

Rt. 1
80 acres



DEFENBAUGH, HARRY
Ancona

Rt. 1
80 acres



DEFENBAUGH, CHARLES
Ancona James L. Hayward

Rt. 1
160 acres



DEFENBAUGH H H
Ancona

Rt. 1



DEFENBAUGH, ROSS
Streator

Rt. 2
8 acres



FENNER LOUISE
Ancona Hayward Hugh W. Opr.

Rt. 1



DURDAN JOHN B
Ancona

Rt. 1
160 acres



FENNER ROZZELL
Streator G. E. Miller Tenant

Rt. 2



FENNER
Ancona

Rt. 1
160 acres



FENNER R N
Streator

Rt. 2
169½ acres



FENNER MRS LOUISE
Ancona Hayward Hugh W. Tenant

Rt. 1
320 acres



FERTILIZER PLANT
Streator Smith - Douglas



FINN & BERRY MATT & JOHN Rt. 2
 Streator Krischel Ray J. 180 acres



FRYE DAVE J. Rt. 2
 Streator Mills John D.




FORDISE HARRY Rt. 1
 Ancona Camp G. F.



FRY FRANCIS O. Rt. 1
 Ancona Whitton Louie 30 acres



FORDYCE, HARRY Rt. 1
 Ancona 80 acres



FRYE MARK Rt. 1
 Ancona Brodersen Arnold Ten. 120 acres



FORDYCE HARRY S. Rt. 1
 Ancona 80 acres



FRY & CO. MAPS & FLORENCE Rt. 1
 Ancona 94 acres



CLIMM, M. L. LEITE
Ancona George Leites Rt. 1
340 acres



COOPER, I. W.
Long Point Rt. 1
40 acres



COBLEY, I. M.
Ancona Rt. 1



GREYHACK FARM
Flanagan (pr. H. Dunham) Rt. 1
160 acres



GRIFFIN ESTATE
Ancona Decker Gene Rt. 1
160 acres




HAGGITY, JOSEPH P.
Streator Rt. 2
102 acres



HEFLER WADE
Streator Rt. 2
80 acres




HEFLER WADE M.
Streator Rt. 2
80 acres



HELPER, WILLIAM
Streator

Rt. 2
100 acres



HOLMES RALPH R.
Streator

Casey Earl

80 acres
Rt. 3



HICK BRUY,
Ancona Stanley F. Brown

Rt. 1
225 acres



HOLZ HERBERT
Ancona

Rt. 1
160 acres



HOLLAND PARK
Streator Coe Harry Jr.

Rt. 2
480 acres



HOOPER MRS. EMMA
Ancona Hooper Everett M.

Rt. 1
77 acres



HOLMES MRS. D. F.
Streator Howard Merl W.

Rt. 3



HOSKINS DELOS
Ancona Obert Herman Operator

Rt. 1



HOSKINS DELOS Rt. 1
Ancona Obert Herman Tenant 276 acres




HUBBARD, GEORGE Pt. 2
Streator 80 acres



HUFKAK MIKE Rt. 1
Ancona Phase Gilbert E. 80 acres



HUTTON BOB
Streator



I. T. BOOK STORE
Streator 1113 Main St.



IRGANG ESTATE Rt. 1
Ancona Bedecker Geo. 160 acres



ISERMANN FRED Rt. 1
Streator 77 acres



JACOBS RUSSELL D. ESTATE Rt. 1
Ancona 130 acres



JENSEN, AUGUST B.
Ancona .0711 acres



KENNEDY, THOMAS F.
Streator Frank L. Barron Rt. 2
208 acres



JOHNSON HENRY T.
Streator Rt. 2
24 acres



KOVACEVICH DAVID & JOHN
Ancona Rt. 1
100 acres



KAMINKE MRS. FRED
Streator Decker William F. Rt. 2
160 acres



LAMP B. D.
Ancona Virgil Reum Operator Rt. 1
160 acres



KENNEDY TOM
Streator Percy J. Rt. 2
90 acres



LAWSON LEE
Ancona Mgr. Tullis, William St. Rt. 1
200 acres



LENTMAN ORLYN & LAVERNE
Streator

Rt. 2
172 acres



LINDER, GLEN GRAIN COMPANY
Anconda



LESKANICH JOHN
Streator

Rt. 2
70 acres




MALLORY DAVID M
Streator

Rt. 2
200 acres



LESKANICH, JOHN
Streator

Rt. 2
40 acres




MATHIS, GEORGE F.
Ancona

32 acres



LIKENS MARK
Streator

Rt. 2
45 acres



McGUIRE JOHN
Streator

Rt. 2
 $\frac{1}{2}$ acre




McFADDEN ESTATE
Streator Dean W. McFadden Rt. 2
80 acres



MORTLAND, MERLE
Streator Robert Mortland Rt. 2
190 acres



MILLER KATHERINE
Ancona Miller Raymond J. Rt. 1
160 acres



MUSSER MRS. BELLE
Long Point Steinke Glenn W. Rt. 1
160 acres



MILLER CHARLES E.
Ancona Rt. 1
140 acres



MYERS SHERMAN CO
Streator



MILLER RICHARD G
Streator Rt. 2
160 acres



NORRIS JOHN H
Streator Rt. 2



O'BRIEN D. J. ESTATE
Streator

Rt. 2
160 acres



PERRY, ROY
Streator Stephen Sedlock



BREIN EDMOND
Anaconda

Rt. 1
120 acres



PHILLIPS 66 BULK PLANT
Streator



SULLIVAN MRS. ELLEN
Anaconda Brennan John

Rt. 1
160 acres



PLOWMAN SHERMAN
Streator

Rt. 2
80 acres




PERISHO NAN-Y
Anaconda Mille Kenneth C.

Rt. 1
100 acres



PRENDIGAST MRS. LULAH
Streator Doden Gerhard J.

Rt. 2
160 acres



PROUD SELBY
Streator

Rt. 2
153 4/10 acres



RICHARDS, EARNEST
Ancona

Rt. 1
620 acres



REDFERN ED & BELLE
Streator Redfern Raymond E.

Rt. 2
80 acres



LOHAN, ETHEL AND GERTRUDE
Streator

Rt. 2
37 acres



REDFERN EDWARD & BELLE
Streator Redfern Everett J.

Rt. 2
80n acres



ROY ALBERT
Streator

Rt. 2
50 acres



REDFERN ED. & BELLE
Streator

Rt. 2
80 acres



SASS A F
Streator Nev. Henry A.

Rt. 2
210 acres



WASS, A.F.
Streator Walter Thies Tenant Rt. 2
220 acres



SASS FRANK
Ancona Sass William 200 acres



SASS CHARLES
Streator Mgr. Ruff Dean Rt. 1
200 acres



SASS FRANK
Ancona Rt.



WASS, FRED
Ancona



SASS FRED
Ancona Schaefer Willard F. Rt. 1
360 acres



SASS FRED
Streator Rt.



SASS MRS. IDA
Ancona Davis Irwin C. 193 1/3 acres Rt. 1



SASS LEWIS A.
Ancona Mgr. Sass, Oren L. Rt. 1
380 acres



SAVAGE, Wm. and CHARLES
Streator Dwight Krischel Rt. 2
200 acres



SASS LEWIS A.
Ancona Rt. 1
260 acres



SCOTT, BILLE C.
Streator Rt. 2
129 acres



SASS LEWIS A.
Ancona Youmker Vernon Rt. 1
120 acres



SIXT GEORGE
Streator Rt. 2
206 acres



SASS U. G.
Streator Olson Floyd Rt. 3
294 acres



SIXT GEORGE
Streator Lutz Donald Rt. 2
206 acres



SKAGGS JAMES G
Streator

Sec. 9

Rt. 2
80 acres



STREATOR DRAIN & TILE CO
Streator



SKEGGS S
Streator

Rt. 2
1 acre



TALBOT RALPH G.
Ancona Cook Lawrence J.

Rt. 1



STANDARD
Streator



TOMBAUGH, BOND & TALLEY
Streator Wayne A. Scott

Rt. 2
207 acres



STREATOR BRICK & TILE CO
Streator Mr. H. Scheffler



TOMBAUGH ESTATE
Streator Mrs. Gertrude & Glen

Rt. 2
240 acres



TOMBAUGH, L.M.
Streator

Rt. 2
140 acres



WHALEN FRANK
Streator

Rt. 2
320 acres



TOMBAUGH PAUL W.
Streator

Rt. 2
40 acres



WHALEN, HENRY
Streator Willard J. 'Brien

Rt. 2
160 acres



WALTERS MAURICE
Ancona

80 acres



WHALEN, JOHN J.
Streator

Rt. 2
160 acres



WALSH MARY C.
Streator Walsh John B.

Rt. 2
160 acres



WHITE MRS. JIM
Ancona Kenny Jim

Rt. 1
120 acres



WREITH, DORSEY
Streator Kenner Gene

Rt. 2
80 acres




WREITH, DORSEY
Streator Connie E. Pottinger

Rt. 2



WREITH, DORSEY
Ancona

80 acres



POLICE STATE HIGHWAY
Pontiac

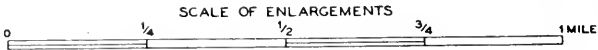
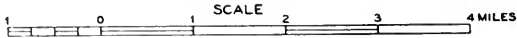
**ROOKS CREEK TOWNSHIP
GRAYMONT**

ROOKS CREEK TOWNSHIP

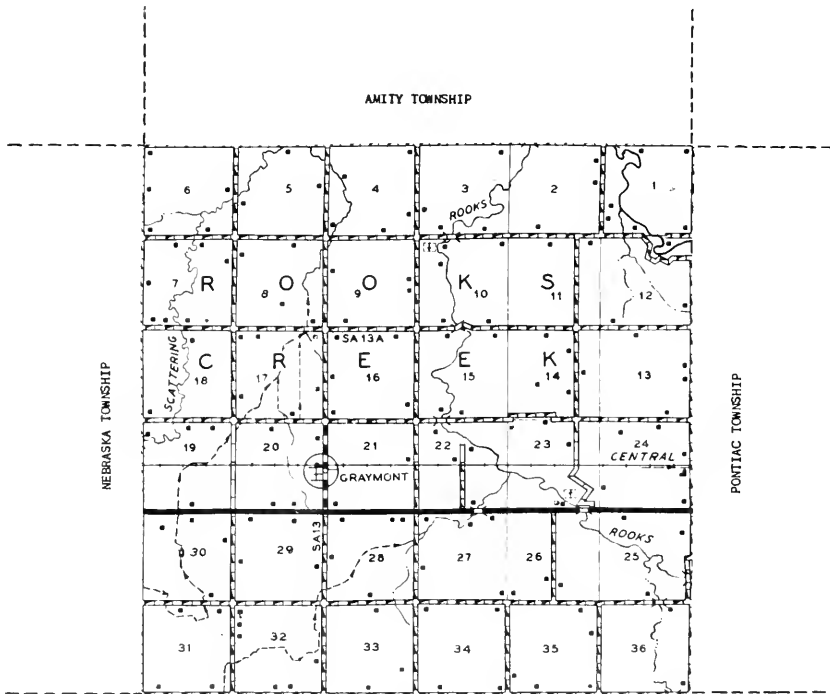
GENERAL HIGHWAY MAP

PREPARED BY THE
 BUREAU OF RESEARCH AND PLANNING
 DIVISION OF HIGHWAYS
 DEPARTMENT OF PUBLIC WORKS & BUILDINGS
 IN COOPERATION WITH THE
 U.S. DEPARTMENT OF COMMERCE
 BUREAU OF PUBLIC ROADS

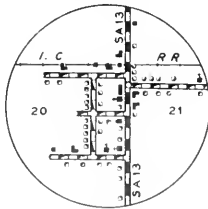
REVISIONS
 SEE COUNTY
 MAP
 FOR DATES OF
 REVISIONS
 ON ROAD TYPE
 AND CULTURAL
 FEATURES.




POLYCONIC PROJECTION



PIKE TOWNSHIP





GRAYMONT

In the fertile farming country just west of Pontiac lies the incorporated village of Graymont, which in 1950 had a population of 125. Through it passes the Illinois Central Railroad, and immediately south of it passes State 116. This village is the only community of Rooks Creek Township, which has a total population of 623. First to settle in the township was Roderick Rook, who came with his family in 1830 from Pennsylvania. His name was afterwards bestowed on the creek near which he settled, and this same name was given to the township. An early arrival in the township was Andrew McMillan, in whose log cabin home was held Livingston County's first election (1837).



THE PONTIAC NATIONAL BANK

PONTIAC, ILLINOIS

MEMBER OF THE FEDERAL RESERVE SYSTEM

- | | |
|---|---|
| <ul style="list-style-type: none"> *Complete Banking Service *Checking Accounts *Savings Accounts *Government Bonds Bought and Sold | <ul style="list-style-type: none"> *Certificates of Deposit *Travelers Checks *Loans to Individuals and Firms on Approved Security *Safety Deposit Boxes for Rent |
|---|---|

TRUST DEPARTMENT

Acting as Administrators, Executors, Trustees and Conservators of Estates.
We invite you when making your will to consult us, together with your lawyer.

FARM LOANS AND FARM MANAGEMENT

Lowest Interest Rates and Liberal Prepayment Privileges.
If you are buying a farm, or need refinancing on your present loan, we invite you to inquire as to our rates and privileges. No obligations.

OFFICERS

R. M. Niven	Chairman of the Board
H. E. Vogelsinger	President
H. I. Shepherd	Assistant Vice Pres.
James R. Green	Cashier
Kenneth Tucker	Farm Manager

Member Federal Deposit Insurance Corporation, Washington, D. C.

Roeschley

Hybrid Seed Corn

“Blue Ribbon Winners”

SEED HOUSE

2½ miles and ¼ mile east of

GRAYMONT, ILLINOIS

Phones

Graymont 13 - 24

LEO ROESCHLEY, Prop.



ROOKS CREEK COMMUNITY CONSOLIDATED SCHOOL Rt. 1
Graymont Dist. 425 1 acre




STRAIGHTENING & WIDENING THE VERMILION RIVER
CHANNEL November 1954
Between Pontiac & Fairbury



BAPTIST CHURCH
Rt. 1

1 acre

Graymont



ROOKS CREEK METHODIST CHURCH
Rev. Richard Chrisman Rt. 5

Pontiac



ADEN HENRY
Flanagan

Rt. 1
120 acres



ALMOID BERTSCHE
Flanagan

Pt. 1
80 acres



ARFIND, GLENN AND FRANCIS
Graymount

Pt. 1
242 acres



ARNT JR., GLENN
Pontiac

Rt. 1
320 acres



ALBERT W. JOHN
Graymount

Rt. 1
120 acres



ALLTOP DELBERT
Pontiac

Pt. 5
80 acres



ALFRED JOHN
Flanagan Mgr. Milton Ulrich

Rt. 1
120 acres



ARNETT WILLIAM
Pontiac Mgr. Russell, Glenn

Rt. 1
186 acres



ASKEW THOMAS
Pontiac Mgr. Rich Floyd

Rt. 1
120 acres



BENNET T. R.
Pontiac

Rt. 1
160 acres



ASHEW J. CYRUS
Flanagan Mgr. Wilbur Post

Rt. 1
124 acres



BERTSCHE ALMON
Flanagan

Rt. 1
80 acres



BALBACH DYMPHA MITT
Flanagan Mgr. John E. Barth

Rt. 1
240 acres



BRINKMAN ALMON
Graymont

Rt. 1
160 acres



BARTH JOHN E.
Flanagan

Rt. 1
80 acres



BROWN C.
Pontiac

Rt. 5
120 acres



BUSKE HAROLD
Pontiac

Rt. 1



CARSTEN, DELBERT
Flanagan

Rt. 1
80 acres



CLAYTON
Graymont

Rt. 1
160 acres



CARSTEN HENRY
Pontiac Mgr. Bateman Dale

Rt. 1
160 acres



CHAPMAN, W.A.
Graymont

Rt. 1
160 acres




CARSTEN'S ESTATE
Graymont Mrs. Lola Akers

Rt. 1
120 acres



CHAPMAN, W.A.
Graymont

Rt. 1
160 acres



CLANCY BESSIE
Pontiac Eldon Peter

Rt. 5
160 acres



CARLOHN, CLARENCE & MILD MINETT
Pontiac

Rt. 1
186 acres



DEIMER, A.C.
Graymont

Rt. 1
Ervin Albertson Mgr. 160 acres



DIEMER A. C.
Pontiac Mgr. Diemer Emil

Rt. 1
160 acres



DONNELL MRS. BUENA
Pontiac Thomas Nolan Opr.

Rt. 5
265 acres



DEIMER, A.C.
Pontiac J.F. Diemer, Jr. Mgr.

Rt. 1
120 acres



DRAGER MRS. GERTIE
Graymont Mgr. Drager, Orville

Rt. 1
160 acres



DEIMER, A.C.
Graymont Ervin Albertson Mgr.

Rt. 1
80 acres



DUFFY, H.A.
Pontiac

Rt. 1
120 acres



CHIEFY MARTIN
Graymont

Rt. 1
140 acres



EISELE ESTATE
Graymont Mgr. Smith, Richard G.

Rt. 1
80 acres



EBEN A.
Pontiac

Rt. 5
40 acres



GRACE MISS MARY
Graymont Tone Jacobs Operator

Rt. 1
80 acres



WES. BR. 1
Pontiac

Rt. 5
80 acres



ERICKSON ART
Pontiac

Rt. 1
1 acre




GRACE CELIA M.
Managan, Lester C. Grobich

Rt. 1
240 acres



EYMAN JOSEPH & PETER
Pontiac Dean R. Donzd Opr.

Rt. 5
200 acres



EYMANN MRS. MARIE
Pontiac Arthur Bertsche Cpr.

Rt. 4



FIENHOLD HARRY J.
Pontiac Mgr. Fienhold Charles F.

Rt. 1
200 acres



FARRITER EDWARD
Graymont

Rt. 1
80 acres



FIENHOLD, HARRY
Pontiac Richard Fienhold Mgr.

Rt. 1
200 acres



FARRITER JAMES
Graymont

Rt. 1
120 acres



FOLLMER, LESTER H.
Graymont

Rt. 1
40 acres



FARRITER JAMES
Graymont

Rt. 1
76 acres



FORNEY RALPH
Flanagan

Rt. 1
20 acres



77
Graymont Mgr. Lester N. Hinkel Mt. Rt. 1
40 acres



GOCHOUR MELVIN
Graymont Mgr. Highland, Selmer Rt. 1
156 acres




78
Graymont Mgr. Lester N. Hinkel Mt. Rt. 1
100 acres



GRAU HENRY
Graymont Mgr. Grau, Phillip H. Rt. 1
160 acres



79
Graymont Mgr. J. P. Bertha Rt. 5
30 acres



GRAY, PHILLIP
Graymont Mgr. Frank Morland Rt. 1
157 acres



FRUIN, F.G.
Graymont Mgr. John Fraupraun Rt. 1
320 acres



GRAYMONT COOPERATIVE ASSOCIATION
Graymont



GRAVES G'RD N
Pontiac

Rt. 5
1 acres



GSCHWENDTNER MRS. A.
Flanagan Leo Nolan Operator

Rt. 1
160 acres



GREEN, JUNAITA
Pontiac Raymond Kennedy Mgr.

Rt. 1
105 acres



HABIG WILL L
Pontiac

Rt. 5
45 acres



GREGORY, MRS. ANNA
Pontiac Lester S. Zehr Mgr.

Rt. 1
160 acres



HA LAN, J. H.
Flanagan

Rt. 1
160 acres



CRIESER, WAYNE L.



HARRIS LEONARD I.
Graymont

Rt. 1
30 acres



HARRIS OTTO & HEEREN, MRS. HEYE
Graymont

Rt. 1
160 acres



HOERNER EUGENE
Graymont Mgr. Wayne L. Grieser

Rt. 1
320 acres




HEEREN HEYE
Graymont Mgr. Molln, Roy

Rt. 1
80 acres



HOERNER, JAMES
Pontiac

Rt. 5
158 acres




HEFLIN PAUL
Pontiac Mgr. Nelson, Ernest & ORAL

Rt. 1
372 acres



HOGGINS HUGH L.
Pontiac

Rt. 1
173 acres



HEIDENREICH, JOSEPH
Graymont

Rt. 1
81 acres



HUTSON N H ESTATE
Pontiac

Rt. 5
120 acres



JACOBS A. G. ESTATE Rt. 1
 Graymont Mgr. Anton G. Jacobs 160 acres



FALKWARE MARIE HEIDENREICH JENNIE Rt. 2
 Flanagan 80 acres




JACOBS CLARENCE Rt. 5
 Pontiac 143 acres



FALK, ALF, MRS. STEPHEN Rt. 1
 Graymont Folkert Hinrichs Mgr. 160 acres



JACOBS TONE W. Rt. 1
 Graymont 40 acres



BELLIER MRS. W. D. Rt. 1
 Graymont Glen Harlan Mgr. 240 acres



JOHNSON HAROLD G. Rt. 1
 Pontiac Mgr. Orlin Ryerson 240 acres



KEPLINGER F. G. Rt. 1
 Graymont Mgr. Cashmer, Robert 185 acres



FRAN RAY I.
Pontiac A. V. Volland Operator Rt. 5
160 acres



KIPFER MRS. JESSE
Pontiac Mr. Rapp Henry RT 1
120 acres



STYVER W. W.
Pontiac Schulz William Rt. 1
200 acres



KOERNER, MRS. H. & VERCLEY, MISS N.
Pontiac Jams McCabe Mgr. 200 Rt. 1
acres



KRUG CHESTER M
Flanagan Rt. 1
120 acres



KUNDEL MRS. M.
Pontiac William Wakey Operator Rt. 5
120 acres



LARSON C. W.
Pontiac Rt. 1
200 acres



LEACH J. P.
Pontiac Mr. Leach, Alvin & Earl Rt. 1
240 acres



LEACH J. P.
Pontiac Mgr. Leach, Alvin

Rt. 1
80 acres



MATTEY, MR. AND MRS. ROY
Flanagan

Rt. 1
146 acres



LEHMAN FRANCIS E.
Graymont

Rt.
105 acres



MARK'S MRS. MRS. M. FAHNE
Pontiac Mgr. Mgr. Nolan Frances

Rt. 1
240 acres



LEHMAN FRANK
Pontiac

Rt. 5
40 acres



McMILLAN BEN
Pontiac Mgt. McMillan, V. 1.

Rt. 1
124.8 acres



LINSKEY MARY MRS. & J. C. ANTRIM
Pontiac

Rt. 1
160 acres



McGUIRE JOHN
Pontiac Mgr. Rich, Floyd

Rt. 1
160 acres



MITCHELL I. J.
Pontiac

Rt. 1
41 acres



NAGEL ESTATE
Graymont Maurice Duffey

Rt. 1
160 acres



MILES, MFC. R.B.
Pontiac Francis Eisele Mar.

Rt. 1
120 acres



NEWMAN, H.
Pontiac

Pt. 5



MINSON CHE ISTINA S. & J. C. MINSON
Pontiac Mr. Duffey Richard L.

Rt. 1
160 acres



ROBERT WILLIAM
Graymont

Rt. 1
120 acres



MINSON, CHRISTINA S.
Pontiac

Rt. 1
80 acres



OTTO, MELVIN AND HERSCHEL
Graymont

Rt. 1
120 acres




PAMPAL LLOYD H.
Graymont

Rt. 1
120 acres



PAPP CARL
Graymont

Rt. 1
120 acres



PAMPAL, NOEL E.
Graymont

Rt. 1
40 acres




PEMBERTON MYRTLE ESTATE
Pontiac Allen Johnson Opr.

Rt. 5
40 acres




PAMPAL, ORVILLE E.
Graymont

Rt. 1
100 acres



POTTER ELDON C.
Pontiac

Rt. 5
160 acres



PAMPAL, ESTHER M. & EZRA F.
Graymont

Rt. 1
140 acres



POTTER MYRON
Graymont Robert Schieler Opr.

Rt. 1
80 acres



RAFF GENE
Pontiac

Rt. 1
120 acres



ROCKS CREEK FARMERS GRAIN CO.
Pontiac

Rt. 5



REINE JOHN
Pontiac Wm. L. Bressner Cpr.

Rt. 5
120 acres



RORK CHARLES H.
Graymont

Rt. 1
120 acres



RICH DAVID
Graymont

Rt. 1
80 acres



RORK, DONALD LEE
Graymont

Rt. 1
160 acres



ROCKEF JOHN
Graymont

Rt. 1
160 acres



RUSSELL, ALEX
Graymont

Rt. 1
80 acres



MURSELL, ALEX
Pontiac

Rt. 1
120 acres



SCHNEIDER, MRS. EDNA
Graymont

Rt. 1
130 acres



RYERSON A. R.
Pontiac Paul Ryerson Cpr.

Rt. 5
80 acres



SCHNEIDER, HENRY C.
Graymont John P. Tarmann Mgr.

Rt. 1
200 acres



SAATHOFF A. H.
Graymont John Wrightam Mgr.

Rt. 1
213 acres



SCHLUETER, NANCY MRS.
Flanagan Henry T. Schlueter

Rt. 1
79 acres



SCHNEIDER, MRS. EDNA
Graymont Ralph J. Spaniol Mgr.

Rt. 1
180 acres



SCHHEELER A. B.
Graymont Mgr. Cashmer, Harold

Rt. 1
120 acres



SCHIELER MARTIN
Pontiac

Rt. 5
160 acres



STALTER ROY
Pontiac

Rt. 1
110 acres



SCHIELER MRS. MARGARETHA
Pontiac Wm. Schieler Cpr.

Rt. 5
160 acres



STARKS GENE
Graymont

Rt. 1
160 acres



CHIFF MRS. W. & ALDINE CARPENTER
Pontiac L. Duffy

Rt. 1
160 acres



STEIMRE MRS.
Graymont Mar. Hulse, Martin

Rt. 1
80 acres



LENHUI MRS. VERNA
Pontiac

Rt. 5
40 acres



FAMMEN, MRS. HARRY
Flanagan Roy Maher Mar.

Rt. 1
80 acres



THOMPSON ANDREW S.
Pontiac Rt. 1
167½ acres



THOMPSON OLE ESTATE
Pontiac Mgr. Elmer L. Thompson Rt. 1
120 acres



THOMPSON ANDREW S.
Pontiac Arthur Long Mgr. Rt. 1
80 acres



TUTTLE MRS. FANNY
Graymount Elmer Tuttle Mgr. Rt. 1
160 acres



THOMPSON ANDREW
Graymont Mgr. Eisele, Donald Rt. 1
120 acres



MEYER JOHN
Pontiac Elmer Otto operator Rt. 5
120 acres



THOMPSON ANDREW S. & MARY
Pontiac Rt. 1
120 acres



VOLLMER WILLIAM W. & ARTHUR
Pontiac Rt. 1
160 acres




WEBER BROS. Rt. 1
Pontiac Dick & Don Weber Mgr. 200 acres




WHELAN, MRS. ELLA Rt. 1
Graymount 80 acres



WELLS JOHN D. Rt. 5
Pontiac 126 acres



WINTERS MAX Rt. 1
Graymount Kenneth Winters 320 acres



WHEP L. Rt. 1
Graymount 80 acres



WRIGHTMAN, HARLEY Rt. 1
Pontiac 80 acres



WEBER, PAUL Rt. 5
Pontiac Clayton Weber operator 160 acres



YORDY CLAIR Rt. 1
Graymount 120 acres



YOST ESTATE
Graymont Paul Yost

Rt. 1
190 acres



ZIMMERMAN FLOYD
Graymont

Rt. 1
160 acres

ROUND GROVE TOWNSHIP

CAMPUS

REDDICK

CARDIFF

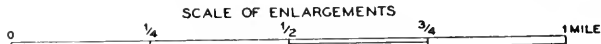
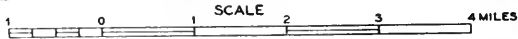
BLAIR

ROUND GROVE TOWNSHIP

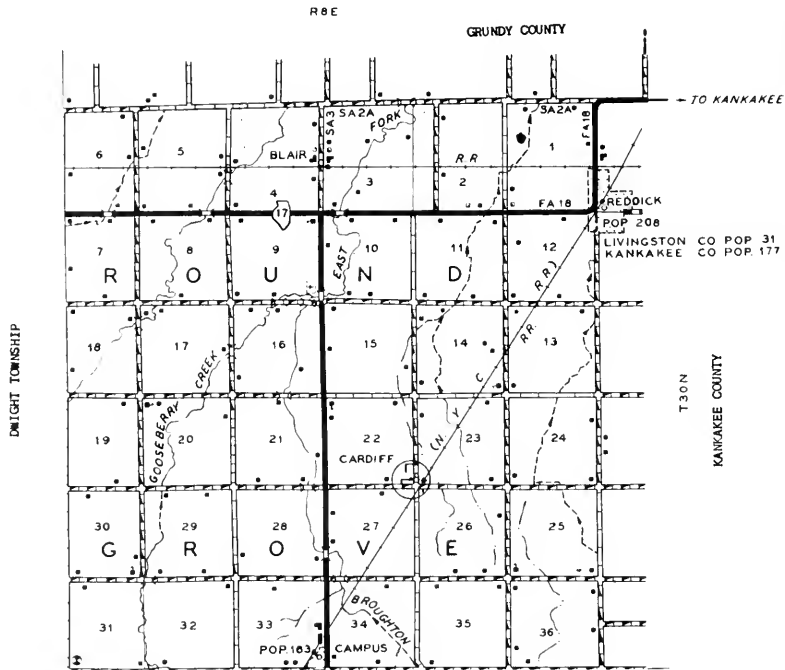
GENERAL HIGHWAY MAP

PREPARED BY THE
BUREAU OF RESEARCH AND PLANNING
DIVISION OF HIGHWAYS
DEPARTMENT OF PUBLIC WORKS & BUILDINGS
IN COOPERATION WITH THE
U.S. DEPARTMENT OF COMMERCE
BUREAU OF PUBLIC ROADS

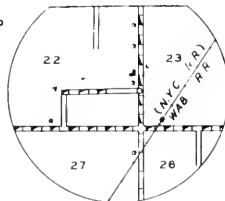
REVISIONS
SEE COUNTY
MAP
FOR DATES
OF REVISIONS
ON ROAD TYPE
AND CULTURAL
FEATURES.



POLYCONIC PROJECTION



BROUGHTON TOWNSHIP





CAMPUS

Principal community of Round Grove Township, in the northeast corner of the county, is the incorporated village of Campus, with a population of 183. A small portion of its population (46) dwells in adjoining Broughton Township. The village is located on the Wabash Railroad and near it flows Broughton Creek. The township in which the village is mainly located, Round Grove, today has a total population of 639. First to settle in the township was John Currier, who came about 1850 or 1851 from New York state. In 1860 this township was the scene of a hunting expedition headed by the then visiting Prince of Wales, afterwards to become King Edward VII of England.



IMMANUEL UNITED EVANGELIST CHURCH
Reddick

REDDICK

Although the main part of Reddick village lies in adjoining Kankakee County, a small portion of it (thirty-one inhabitants) is situated in Round Grove Township. The total population of the village is 208. Through it passes the Wabash Railroad and State 17.



CARDIFF

Another community of Round Grove Township is the small village of Cardiff, with a population of twenty-eight. It is served by the postoffice at Dwight. Through it passes the Wabash Railroad.



BLAIR

One more community in Round Grove Township is the small hamlet of Blair. It is located in the fertile farming area just west of Reddick village. Just south of it passes State 17.



IMMANUEL UNITED EVANGELIST CHURCH
Reddick



METHODIST CHURCH

Campus



CHASE SCHOOL #293
Dwight Mortensen Mrs. Florence Teacher 1 acre



ARTERBERRY RUTH Rt. 1
Buckingham 160 acres



ANDERSON ANDREW Rt. 1
Buckingham 160 acres



ARTHUR FRED Rt. 1
Dwight Drechsel Earl Operator 125 acres



ANDERSON ALVIN T. Rt. 1
Reddick Monroe John 240 acres




BALOTTI MARY Rt. 1
Dwight 80 acres



ANDERSEN, ERMA Rt. 1
Reddick Dale Anderson 199 acres



BEATTY, GLEN Rt. 1
Buckingham 80 acres



BEIER, W.E.
Campus Edward Schumacher Rt. 1
240 acres




BOYER HOWARD
Reddick Rt. 1
77 acres




BENEITONE JOE
Dwight Rt. 1
260 acres



BRICKER L. S.
Reddick Ahern Theo. F. Rt. 1
160 acres



BENOTTIA, JOHNNIE
Buckingham Richie Willard 80 acres



BRUNSKILL E. W.
Reddick Rt. 1
160 acres



BIAVA BETTY
Dwight Confectionary Cardiff Rt. 1



BRUILLET, ILAH A.
Reddick Thomas Finnagan Rt. 1
120 acres



MR. W. W. WISEL
Dwight

Rt. 1
160 acres



CLOVER GRACE
Reddick

Rt. 1
102 acres



MRS. M. J. THOMAS
Dwight Humbert Nicholas Operator

Rt. 1
97 acres



CLOVER, MERRALD
Reddick

Rt. 1
160 acres



CHAPPLI, GEORGE
Dwight

Rt. 1
160 acres



CODY FRANK J.
Dwight Bennington Salvin Opr.

Rt. 1
260 acres



W. F. MILD
Reddick

Rt. 1
100 acres



OPASSO LOUIS
Reddick

Rt. 1
208 acres



DENNISTON WILLIAM
Dwight Wagner Rudolph

Rt. 1
240 acres



DRECHSEL ELIAS
Dwight Drechsel A. A.

Rt. 1
160 acres



DORLIE WILLIAM
Dwight

Rt. 1
160 acres




EARING, G.
Dwight Frank Earing

Rt. 1
160 acres



DOUGLAS HARRY
Reddick

Rt. 1
160 acres



ELEVATOR
Cardiff



DRECHSEL, CARL
Dwight

Rt. 1
80 acres



ESKILDSEN EHMES
Reddick

Rt. 1
2 acres



FEBBERY MINNIE
Dwight Walsh James

Rt. 3
145 acres



FITZPATRICK GARAGE
Campus



FHURD ELMER
Reddick Graf Toney

Rt. 1
80 acres




FIELDMAN EDNA
Dwight

Rt. 1
160 acres



FOX FRANCIS
Dwight Seabert John Opr.

Rt. 1
306 acres



FINNEGAN CYRIL
Dwight

Rt. 1
240 acres



FRAHER OSCAR
Dwight Father Farley Pastor
St. Bernard Sanbrey

Rt. 1
215 acres



FINNEGAN FRANCIS J.
Dwight

Rt. 1
160 acres



GEIS, MRS. MARY
Dwight Theodore Lund Operator Rt. 1
260 acres



HAMILTON B. E.
Buckingham Leadingham Thomas Rt. 1
160 acres




GINNOTI FRANK
Reddick Tavares Frank M Rt. 1
160 acres



HAMILTON, BEN
Dwight Hopper Operator Rt. 1
320 acres



GREEN JOHN
Reddick



HAMILTON, BEN
Dwight William Zehr Rt. 1
240 acres



GUEST HOWARD R.
Reddick Rt. 1
94 acres



HAMILTON BEN
Dwight McCarter Isaac Rt. 1
160 acres



HAMILTON, BEN TILE, YARD
Campus



HOCKETT, VIVIAN
Dwight Rt. 1
80 acres



HAMILT N, BEN ESTATE
Dwight Roger Ferguson Rt. 1
160 acres



HOYE MRS. JOE
Dwight Rt. 1
160 acres



HAMILT N ESTATE
Dwight John Louis Pt. 1
160 acres



HUDAK, MIKE
Dwight John Jordan Rt. 1
160 acres



HANGEN JEN
Dwight Rt. 1
80 acres



HUBERT OLIVE
Reddick Rt. 1
80 acres



JENSEN, CRONA
Dwight

Rt. 1



HOELIG FRED
Dwight

Rt. 1
207 acres



JENSEN, HOLGEP
Dwight

Rt. 1
123 acres



KOEHNLIEN, WILSON
Peddick Ferrell Christensen

Rt. 1
200 acres



JOHNSON HAROLD F.
Dwight

Rt. 1
160 acres



LAURITZEN, CHARLES
Dwight M.L. Mathison

Rt. 1
80 acres




KELLY JOE ESTATE
Buckingham

Rt. 1
160 acres



LAURITZEN CHARLES
Reddick Patchett Calvin

Rt. 1
160 acres



LAWLESS LYLE
Reddick

Rt. 1
160 acres



McWILLIAMS, JANE & ED
Dwight Arnold Nielson

Rt. 3
320 acres



LYDIC EN FRED ESTATE
Dwight Lydigsen Lester Operator

Rt. 1
192 acres



MONROE, DAVID
Dwight

Rt. 1
1/6 Th acre



MAGNIEF THOMAS P.
Campus



MONROE JOHN
Reddick

Rt. 1
160 acres



McGINNIS TOM
Buckingham

Rt. 1
160 acres



MULFORD, MRS. ISABELL & SUSAN
Dwight Ernest Perschnick Operator

Rt. 1
160 acres




MILFORD, O.W.
Dwight Dale Sorensen Operator Rt. 1
160 acres



NEW YORK CENTRAL R. R. CO.
Redducj Anderson Fred Rt. 1




MURPHY, MARGARET
Buckingham Pt. 1
243 acres



NIELSEN GRAIN ELEVATOR CO.
Peddick Rt. 1



NARETTO ANTON
Reddick Naretto Joe Rt. 1
120 acres



NIELSEN, KENNETH
Peddick Ralph Chamness Rt. 1
1/2 acre



NELSON THOR
Dwight Rt. 3
160 acres



LOUGHTON, BRUC
Dwight Peter Podersen Rt. 1
320 acres



PALMER, JULIA
Reddick Erville Palmer

Rt. 1
120 acres




PEFFERMAN EUNICE
Reddick

Rt. 2
80 acres



PAT HETT AMELIA
Dwight

Rt. 1
160 acres



RALPH LEO
Reddick

Rt. 1
160 acres



PETERSON J. J.
Dwight

Rt. 1
160 acres



REED E. J.
Reddick



ROUGHTON RICHARD
Dwight Pedersen Ludvig

Rt. 3
262 acres



RIBBER CHRIS
Dwight Pedersen Leo

Rt. 1
240 acres



RIEKE, ARTHUR
Reddick

Pt. 1
110 acres



SANDINO, ALVIN
Reddick

Pt. 1
160 acres



RIEKE ESTATE
Reddick Guest Clifford

Rt.
160 acres



SCHRINER PAUL
Reddick

Pt. 1
1 acre



RIEKE EDWARD W
Reddick

Rt. 1
158 acres



SCOTT MRS. NELLIE
Reddick

Rt. 1
136 acres



HAGERTY JAMES ESTATE
Dwight Rusterholz Francis Opr.

Rt. 1
160 acres



SCULLY ESTATE
Dwight Patchett Stanley

Pt. 1
200 acres



SULLY ESTATE
Dwight Marenska Fred Rt. 1
160 acres



SHELLY HENRY W.
Reddick Shelly Corwin H. Rt.
Dealer for DeKalb Corn 154 acres



SULLY THOMAS
Reddick Tyler Shirley Rt. 1
160 acres



SHELLY NORWOOD
Reddick Rt. 1
148 acres



STANLEY LE NAPI
Dwight Rt. 3
160 acres



STEDENTOP A. L.
Buckingham Giacometti Bros. Rt. 1
320 acres



SLAFROTH WILLIAM
Reddick Ball ran Giles Rt. 1
160 acres



SLATER ESTATE
Reddick Rt. 2
80 acres



SLATER IDA BELL Rt. 1
Buckingham Lydigsen Harold 160 acres



STECHEN, WILLIAM Rt. 1
Dwight 240 acres



SLATER WALTER Rt. 1
Buckingham Houberg Matt. 160 acres



STUDLEY LA. VAN Rt. 1
Reddick 160 acres




SOERSEN CHRIS Rt. 1
Dwight




STUDLEY, L.H. ESTATE Rt. 1
Reddick 320 acres



STEICHEN CLIFFORD Rt. 1
Dwight 160 acres



SWING ALBERT Rt. 1
Dwight Edgar Hansen 240 acres




TAVARES 1 E
Reddick Jordan Phil

Rt. 1
80 acres



TAMBLING, JESSE A.
Dwight

Rt. 1
160 acres



TAVARES LILLIE
Reddick Tavares Melvin

Rt. 1
160 acres



TYLER JOHN
Reddick

160 acres



TAYLOR WALTER
Twight Nelson Arthur L. Operator

Rt. 1
166 acres



TYRRELL TOM
Dwight

Rt. 1
158 acres



TAMBLING ESTATE
Dwight Tambling Russell

Rt. 1
160 acres



WALSH AUDRY & HERB
Cabery Ulrich John

Rt. 1
320 acres



WALSH DALE
Campus



WICKWARE HERBERT
Buckingham Wau Arthur Rt. 1
240 acres



WALSH MARGIE
Buckingham Richie Roy Rt. 1
160 acres



WILSON MINNIE
Dwight Nielson Irvin Rt. 1
160 acres



WELLER, MRS. ANTON
Dwight 80 acres



WOODING, J.E.
Dwight Elmer Jacobsgaard Rt. 1
280 acres



WELLER, MRS. ANTON
Dwight Weller LaVern Operator Rt. 1
80 acres

SAUNEMIN TOWNSHIP

SAUNEMIN

EYLER

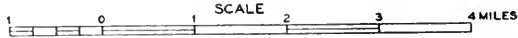
SCOVEL

SAUNEMIN TOWNSHIP

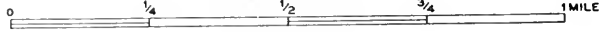
GENERAL HIGHWAY MAP

PREPARED BY THE
BUREAU OF RESEARCH AND PLANNING
DIVISION OF HIGHWAYS
DEPARTMENT OF PUBLIC WORKS & BUILDINGS
IN COOPERATION WITH THE
U.S. DEPARTMENT OF COMMERCE
BUREAU OF PUBLIC ROADS

REVISIONS
SEE COUNTY
MAP
FOR DATES
OF REVISIONS
ON ROAD TYPE
AND CULTURAL
FEATURES.

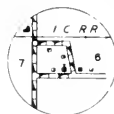
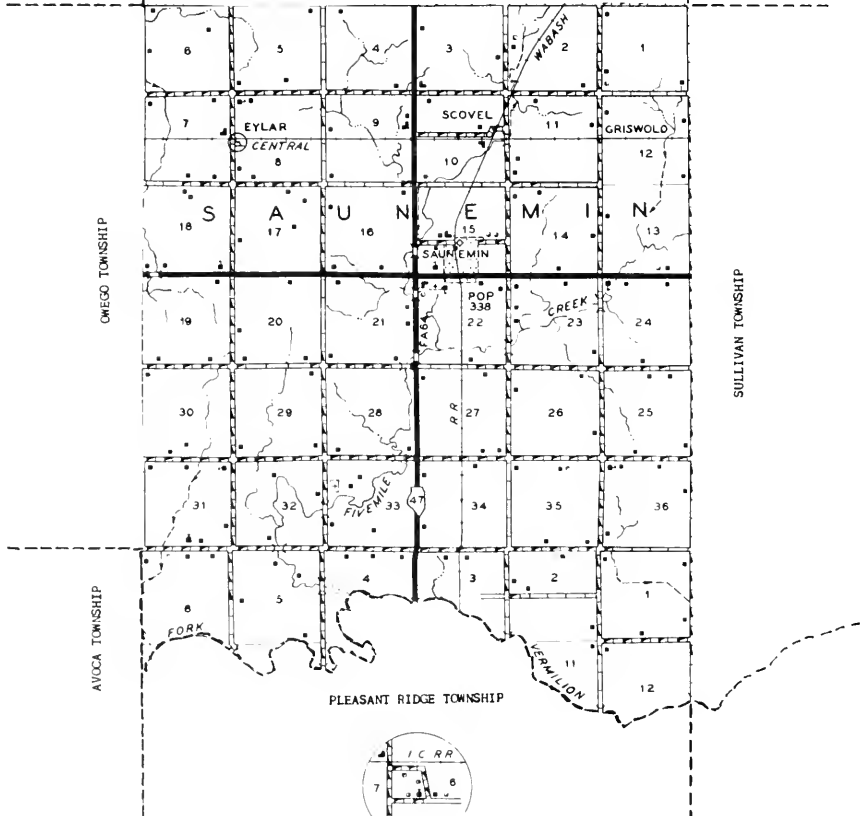


SCALE OF ENLARGEMENTS



POLYCONIC PROJECTION

UNION TOWNSHIP



EYLAR
T26N R7E




SAUNEMIN

Saunemin village, which now has a population of 338, had its origin in a postoffice opened here in 1869. This was after the Township of Saunemin was organized. Soon after the postoffice was opened, a Methodist church was built and a general store erected. There followed a blacksmith shop and several more retail stores. Today, Saunemin village, located east of Pontiac on the Wabash Railroad, is the principal community of Saunemin Township, which has a total population of 847. First to settle in the township were David Cripliver and his two sons, Joseph and S. P., all of whom arrived in 1845 from Indiana.



EYLER

Another community of Saunemin Township is the small village of Eyer, with a population of twenty-five. It is served by the postoffice at Saunemin. The village is located on the Illinois Central Railroad.



SCOVEL

Also located in Saunemin Township is the small hamlet of Scovel. It is situated on the Wabash Railroad just north of Saunemin village. West of it passes State 47.

WILLIAM M. FULTON

Saunemin, Illinois



**REGISTERED
SHORTHORNS**



"Ten Years a Breeder"



State Bank of Saunemin

A Strong Bank in a
Good Town



Capital Stock \$50,000

Saunemin, Illinois

Directors

J. P. LANNON, President
J. D. LANNON, Chairman of the Board
S. B. LANNON, Vice-President
R. J. LANNON, Cashier
LENORE LANNON NEFF

MERRILL J. RICH & SONS

SAUNEMIN, ILLINOIS

Breeder of

Registered Polled Shorthorns

"Blue Ribbon Winners"

Breeding Stock

For Sale

SAUNEMIN IMPLEMENT CO.

SAUNEMIN, ILLINOIS

PHONE 98

*Dealers in Hardware and
Farm Equipment*



SYMBOL
OF
SERVICE

IMMKE BROS.
Registered
SOUTHDOWN SHEEP

**CLARENCE IMMKE
& SONS**

Breeder of
Registered Scotch Shorthorns
Saunemin, Illinois

FLOYD IMMKE

Breeder of
**REGISTERED SHORTHORN
CATTLE**

FREDDIE IMMKE

Breeder of
**REGISTERED HAMPSHIRE
SHEEP**
"Blue Ribbon Winners"
FAIRBURY, ILLINOIS

JOE HOSKINS & SON

Route 1
Saunemin, Illinois

POLLED HEREFORDS

**Domestic Mischief
and
Battle Domino
Blood Lines**

CHEVIOT SHEEP

"Visitors Welcome"

DONALD WUNSCH

Breeder of

PURE-BRED

YORKSHIRE SWINE

MEAT TYPE HOGS

"Blue Ribbon Winners"

SAUNEMIN, ILLINOIS



EYLAR METHODIST CHURCH
Rev. R. G. Marks $\frac{1}{2}$ acre

Eylar



METHODIST CHURCH

Saunemin



TOM SPAFFORD & SONS

Saunemin, Illinois

REGISTERED HEREFORD CATTLE

REGISTERED CHEVIOT SHEEP

*Breeding Stock
for Sale*



CHENOA STONE COMPANY

Agricultural Limestone

Concrete Aggregates


Road Rock—All Sizes

PHONE OCOYA 43

CHENOA, ILLINOIS



SAUNEMIN COMMUNITY CONSOLIDATED SCHOOL
Saunemin Dist. #438



SAUNEMIN CEMETERY
S Saunemin William Flessner Sextant 2 acres



SAUNEMIN TOWNSHIP HIGH SCHOOL
Saunemin



SUNNY SL. PE CEMETERY
Saunemin



ADAM, ALFRED
Pontiac Earl E. Ellenger Rt. 2
160 acres



BAEHLER, GERALD
Saunemin Frank Hurt Rt. 1
80 acres



ADAM ALFRED & MARY
Pontiac Rt. 2
240 acres



BAEHLER, WALTER
Saunemin Rt. 1
160 acres



ATTIG KATHRYN
Fairbury Rt. 3
160 acres



DANE, MRS.
Pontiac Carl Schauble Rt. 2
240 acres



ATTIG WILLIAM
Fairbury Attig Lee W. Tenant Rt. 3
220 acres



BENNETT, F.G.
Saunemin Lloyd Rich Rt. 1
30 acres



BYRN, J. E. Lyle
Saunemin Wildon W. Bryoon

Rt. 1
80 acres



BYRNE, IRA C.
Saunemin John W. Byrne

Rt. 1
160 acres



FARM BUREAU BULK PLANT
Saunemin




CHAMBERG, HAZEL
Forrest Floyd Weaver

Rt. 2
315 acres




BYRNE FLOYD
Shunemin Bunch J. A.

Rt. 1
196 acres



CHEREIRO ADA Sec.
Pontiac Maubach George Tenant

Rt. 6
160 acres



BYRNE, IRA
Saunemin

Rt. 1



CHEREIRO ADA Sec. 18
Pontiac Friant Elmer Tenant

Rt. 6
240 acres



CONROY, JACK
Emington

Rt. 1
345 acres



DECOUOT, GEORGE
Saunemin

Rt. 1
200 acres




CRAWFORD MRS. P. L.
Saunemin

Rt.
60 acres



DUK HAROLD
Cullom Locke Frank

Rt. 1
80 acres



CUMMINGS WILLIAM J.
Pontiac

Rt. 6
73 acres



D'ACH, JOE
Saunemin

Rt. 1
20 acres



DANFORTH LYLE
Saunemin

Sec. 31

Rt. 1
95 1/2 acres



DRACH JOSEPH
Saunemin Drach Victor

Rt. 1
160 acres



ELLIS MRS. MABEL Rt. 1
Saunemin Dixon Clarence L. 160 acres



FARP, RUTH Rt. 1
Saunemin James Gwigley 120 acres



ELLIS MRS. MABEL Rt. 1
Saunemin Deweese Doley Tenant 153 acres



FIELDS, MRS. HELEN I Rt. 1
Saunemin Glendean Roderfer 240 acres



EMPTY, FRED Rt. 6
Pontiac Homer Mann Renter 190 acres



FIELDS FRANCES Rt. 6
Pontiac Fulton Eugene Tenant 240 acres



FARP, RUTH Rt. 1
Saunemin Deweese Doley 80 acres



FIELDKAMP MRS. M. Rt. 1
Saunemin 80 acres



FLESSNER FRED H.
Saunemin

Rt. 1
160 acres



FULTON, WILLIAM ESTATE
Saunemin William Fulton

Rt. 1
160 acres



FOX BALTHAS & LOWIS ROSE
Saunemin Fox Robert

Rt. 1
160 acres



FULTON, WILLIAM J. R.
Saunemin

Rt. 1
480 acres



FRIESLEBEN MRS ELIZEBETH
Pontiac Tammen Henry

Rt. 2
240 acres



GARDNER, JOHN W.
Saunemin

Rt. 1
1 acre



FULTON ESTATE
Saunemin Vera Fulton

Rt. 1
160 acres




GOOD (LARA)
Saunemin Nolan James

Rt. 1
160 acres



HEATH, ED L. AND BE NELL
Saanemin

Rt. 1
80 acres



HANLON, THOMAS
Saanemin Lloyd Earing

Rt. 1
240 acres



HICKEY, MARGIE
Saanemin

Rt. 1
80 acres



HARREL, T.M.
Pontiac

Rt. 6
80 acres



HANI N. DA
Emineton L. Asper

Rt. 1
160 acres




HEADLEY VICTOR Sec. 7
Saanemin Headley Arthur

Rt. 6
160 acres



HANLON ESTATE Sec. 8
Saanemin H. McDowell Alva

Rt. 1
160 acres




HOLDRIDGE ARCHIE L.
Saanemin Ellinger Robert E.

Rt. 1
160 acres



HOLDRIDGE ESTATE Rt. 6
Pontiac Ellegger Albert 320 acres



IMMKE FRED Rt. 2
Pontiac Imcke Alvin 120 acres



HOWITT THOMAS Sec. 5 Rt. 6
Pontiac Thorne Arnold 260 acres



IMMKE FRED Rt. 3
Fairbury 130 acres



IMMKE CLARENCE Rt. 1
Saunemin 256 acres



IMMKE, FLOYD Rt. 3
Fairbury Fred Imcke 240 acres



IMMKE CLARENCE Rt. 1
Saunemin 120 acres



IMMKE, HENRY Rt. 1
Saunemin 160 acres



SAUNEMIN, CHARLES L.
Saunemin Charles Cross

Rt. 1
320 acres



JOHNSON, JOHN
Saunemin

Rt. 1
6 acres



JENSEN CHRIS
Saunemin

160 acres




MILGURE H. B.
Saunemin Shubert Anton J.

Rt. 1
270 acres



JOHN VICTOR H.
Saunemin

Rt. 1
153 acres



KOHLMIER IRVIN V.
Pontiac

Rt. 6
120 acres



JOHNSON FRANCIS H.
Saunemin

Rt. 1
120 acres



KORNEP, CAROLINE
Saunemin Victor Johns

Rt. 1
160 acres



LANNON, J.P.
Saunemin Marshall Mason

Rt. 1
200 acres




LIGHTY CLYDE
Cullom

Rt. 1
160 acres



LEATHERS RICHARD
Pontiac

Rt. 2
80 acres



LIVINGSTON GRAIN CO. EYELAR
Saunemin McPowell Herman Mgr.

Rt. 1
1 1/2 acres



LEUTZE JOHN
Saunemin Sec. 16

Rt. 1
120 acres



LOCKER, DR. H.L.
Forrest Harold Fuerth

Rt. 2
160 acres



LINDENBALM WILLIAM
Saunemin William Baker

Rt. 1
100 acres



LONGBOTTOM GEORGE
Saunemin Henry William Tenant

Rt. 6
149 acres



LOPEMAN CLARA B.
Saunemin Lopeman John T.

Rt. 1
93 acres




MARSH J. S.
Saunemin

Rt. 1



McGEE ELMER
Saunemin Corban Merle

Rt. 1
320 acres



OTIS MAUDE MRS. EDW. FRAHER
Saunemin Mullican Louis A.

Rt. 1
200 acres




HALL SY ELLA
Fairbury

Rt. 3
120 acres



McCLOUD LEONARD C.
Pontiac

Rt. 2
160 acres



MARSH J. S.
Saunemin

Rt. 1
250 acres



McCULLEY CHARLES
Pontiac Vitzthum Clair

Rt. 2
160 acres



McCULLY, CHARLES
Pontiac Clair Vitzthum

Rt. 2
160 acres



MIES, CHARLES
Saunemin

Rt. 1
160 acres



McGUIRE, JOHN
Saunemin William H. Briggs

Rt. 1
220 acres



MIES ESTATE
Saunemin Hanley Raymond

Rt. 1
310 acres



MEIS ESTATE
Saunemin George John

Rt. 1
400 acres



MILLER, JOHN S. ESTATE
Saunemin

Rt. 1
710 acres



MEYER, MRS. ETTA
Saunemin Charles Wiebers Tenant

Rt. 1
240 acres



MILLER, JOHN S. ESTATE
Saunemin

Rt. 1
710 acres



WILSON, HENRY & TATE
Saunemin

Rt. 1
310 acres



POST ALBERT
Pontiac



MITCHELL, W.R.
Saunemin

Rt. 1
80 acres



POST, VICTOR
Pontiac

Rt. 2
315 acres



WATSON, H.J.
Saunemin

Rt. 1
160 acres



PRIME, MRS
Saunemin Luther Barrett

Rt. 1



PATTEN CHAS.
Saunemin

Rt. 1
217 acres



FRITCHARD KATHRINE
Fairbury

Rt. 3
80 acres




PUFFER MRS. CHARLIE Rt. 1
 Saunemin Lopeman Claude Tenant 96 acres



RICH MRS. DELLA Rt. 1
 Saunemin Hoskins Joe & Son 200 acres



QUIGLEY, ESTATE Rt. 1
 Saunemin Helen Quigley 120 acres



RICH GEORGE Rt. 1
 Saunemin Shubert Donald W. 110 acres



READ INA , Sec. 8 Rt. 1
 Saunemin Farrell Willard Tenant 160 acres



RICH, GEORGE Rt. 1
 Saunemin Forrest Dewies 200 acres



RECK, HARRY Rt. 1
 Saunemin B. Fox and Sons 160 acres



RICH JOHN D. Rt.
 Saunemin 133 acres



RICH M. J.
Saunemin

Rt. 1
105 acres



SAAHOFF GEORGE F.
Saunemin Saathoff George J. Tenant

Rt. 1
160 acres



RIDINGEN CLAPA ESTATE
Saunemin Bucnh Joseph A.

Pt. 1
80 acres



SANCKEN A. H.
Saunemin Sancken Everett

Rt. 1
160 acres



S. H. H. H. H.
Saunemin

Pt. 1
158 acres



SANCKEN A. H.
Saunemin Sancken Ray

Rt. 1
260 acres



RUDDY MRS. VLRA
Pontiac McKinney William

Rt. 2
120 acres



SANCYEN, CARL
Saunemin

Rt. 1
80 acres



SANCKEN CARL C.
Saunemin

Rt. 1
160 acres



SANCKEN LOUIS M
Pontiac

Rt. 6
160 acres



SANCKEN, CARL
Saunemin Donald Green

Pt. 1
160 acres



SANCKEN THEODORE
Saunemin Sancken Elton

Rt. 1
227 acres



SANCKEN, FRED
Saunemin

Rt. 1



SANDIFORTH JOHN & HERBERT & HILDA
Saunemin Lopeman Claude

Rt. 1
80 acres



SANCKEN, FRED
Saunemin

Rt. 1
160 acres



SCHAFFLER, EVELYN
Saunemin Harry Froeland

Rt. 1
100 acres



OWNERS: SAUNEMIN Alvin Scott Tenant Pt. 1
240 acres



SHAHER CHRIS Rt. 2
Forrest 200 acres



PHILLIP FRED Rt. 1
Saunemin 153 acres



SHAPLAND, JOHN Rt. 1
Saunemin Ward Goodman 200 acres



SHANK, HENRY Rt. 1
Saunemin Elton Ellinger 160 acres



SHEPHERD ESTATE Rt. 1
Saunemin Johnson Herman 120 acres



TELLMYER, LEONARD Rt. 1
Saunemin 313 acres



THUBERT A. B. Rt. 1
Saunemin 100 acres



SHUBERT A. B.
Saunemin

Rt. 1



SPAFFORD, THOMAS
Saunemin

Rt. 1
320 acres



SIMS MARGURET & BURR
Forrest

Rt. 2
120 acres



STEVENSON, W. L. G.
Saunemin

Rt. 1
80 acres



SPAFFORD
Saunemin Heylin Harry C.

Rt. 1
120 acres



VAN DORN MRS. SARAH
Pontiac Perring Dale Tenant

Rt. 6
80 acres



SPAFFORD JOHN M.
Saunemin

Rt. 1
200 acres



VITZTHUM LENA
Pontiac Vitzthum Harry

Rt. 2
140 acres



WILLINGER, HARRY E.
Forrest Margil C. Weaver

Rt. 2
160 acres



WATTS C H
Saunemin Rich Ernest

Rt. 1
300 acres



VEGGMAN, CARL
Saunemin Joseph H. Maubach Tenant

Rt. 1
160 acres



WIEGAND BEN
Saunemin

Rt. 1
240 acres



WILLIAMS, CLARA
Saunemin Grant Shoemaker Tenant

Rt. 1
160 acres



WUNSCH ALBERT
Saunemin

Rt. 1
200 acres



WATERSON BUD
Pontiac

Rt. 6
5 acres



ZANEIS, CHARLES
Saunemin Joe Monahan

Rt. 1
200 acres

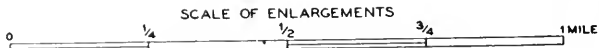
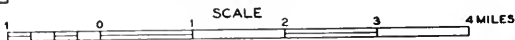
SULLIVAN TOWNSHIP
CULLOM
GRISWOLD

SULLIVAN TOWNSHIP

GENERAL HIGHWAY MAP

PREPARED BY THE
BUREAU OF RESEARCH AND PLANNING
DIVISION OF HIGHWAYS
DEPARTMENT OF PUBLIC WORKS & BUILDINGS
IN COOPERATION WITH THE
U.S. DEPARTMENT OF COMMERCE
BUREAU OF PUBLIC ROADS

REVISIONS
SEE COUNTY
MAP
FOR DATES OF REVISIONS
ON ROAD TYPE
AND CULTURAL
FEATURES.



POLYCONIC PROJECTION

BROUGHTON TOWNSHIP

KEMPTON
POP 255

SAUNEMIN TOWNSHIP

COUNTY

T28N

FORD COUNTY

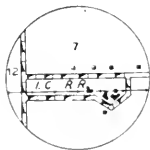
SULLIVAN

CULLOM
POP 492

TO ASHKUM

CHARLOTTE TOWNSHIP

RIVER



GRISWOLD

T28N R7E,R8E



CULLOM

In the eastern portion of the county, close to the Ford County line, may be found the incorporated village of Cullom, which in 1950 had a population of 492. It is located on the Illinois Central Railroad and on State 116. This village is the principal community of Sullivan Township, with a total population of 1,037. First to settle in the township were Alexander Harbison and J. G. Chesebrough, both of whom came in 1855 from New York state. The township was named (with the letter "t" dropped) after M. L. Sullivant, who once owned a 40,000-acre farm here and in adjoining Ford County.



GRISWOLD

Another community of Sullivan Township is the hamlet of Griswold, located northwest of Cullom on the Illinois Central Railroad. Around it are the thriving farms of eastern Livingston County.

VERMILLION VALLEY FARMS

Breeders of
REGISTERED BROWN SWISS

Blood Lines

DUKE DAN AND

JANE OF VERNON

HERD T. B. ACCREDITED

CALFHOOD VACCINATED

LOUIS BERBERICH and SONS

CULLOM, ILLINOIS



GILBERT G. ZOLLINGER

Orchard Knoll Farm

CULLOM, ILLINOIS

Registered

AMERICAN BRAHMAN

Member of

American Brahman Breeders Association
Illinois Brahman Breeders Association
Eastern Brahman Association

CULLOM GRAIN CO.

North Elevator

W. T. RAMIEN, *Mgr.*

Cullom, Ill.

GRAIN

FEEDS

AND

SEEDS



CASPER'S GROCERY & LOCKER SERVICE

Cullom, Illinois


CLETUS S. CASPER, *Owner*

*"Just a Little Street Where
Old Friends Meet"*




LUTHERAN CHURCH
Rev. Buckler

Cullom



CONSOLIDATED GRADE SCHOOL & CULLOM HIGH SCHOOL
Cullom



KINGDON SCHOOL
Cullom

Rt. 1



GRISWOLD SCHOOL
Emington
100 years old

Sec. 7
Dist. 273


R.R.#1
1 acre



SULLIVAN CENTER CEMETERY
Cullom

Rt. 1

Sullivan Center Cemetery is over 100 years old, Civil War Vet. was buried in this Cemetery.



WESTLAWN CEMETERY
Cullom



AUGUST ESTATE
Cullom Raymond Ehlers P.O. #1
80 acres



ALTIG, NETTIE
Cullom Rt. 1
120 acres




BAILEY NANNIE
Cullom Spangler Francis Rt. 1
80 acres



APPEL L. E.
Cullom Rt. 1
80 acres



BECKER NICK
Cullom Rt. 1
160 acres



ATTIG, LE I.
Cullom P.O. #1
104 acres



BERBERICH, ELIZABETH
Cullom Louis Berberich P.O. #1
200 acres



ILLIENCO, MR. & MRS. ESTHER & HOMER
Cullom Rt. 1
120 acres



BRITTAIN, CLYDE
Emington John Brittain Tenant Sec. 6 R.R. #1
200 acres



BILLERBECK MINNIE Sec. 31 Rt. 1
Cullom Billerbeck Robert Tenant 160 acres



BOYNES, ELMER Sec. 11 R.R.#1
Cullom Lewis H. Wagner 213 acres




LEWIS, CLYDE Rt. 1
Piper City John Gerdes, Jr. 160 acres



BURBRICE, LOUIE Rt. 1
Cullom 80 acres



BLUFF, L. Rt. 1
Cullom Carl Robisly 240 acres



BUREN, ASA ESTATE Sec. 9 R.R.#1
Cullom 155 acres




BUTE MARSHALL
Kempton Rainwaters Arlis

Rt. 1
40 acres



CALL, F.L.
Cullom

Pt. 1
160 acres



CANHAM, EMORY
Maunemin Keith Frantz Renter

Rt. 1
160 acres



CLARK, MRS. LELAH
Piper City La Van Clark

Pt. 1
80 acres



CLASSEN, HENRY & CLINTON
Cullom

Rt. 1
160 acres



CO-OP GRAIN CO.
Cullom Hack LeRoy Mgr.



CORBAN MRS. ELLEN
Piper City Corban Gene H.

Rt. 1
230 acres



DAVISON GRANT W.
Cullom Sec. 8

Pt. 1
183 acres



SHM, ...
Cullom

R.R. #1
80 acres



DOWSE, BONITA
Cullom A.J. Gassler

Rt. 1
151 acres



DETWILER, SAM
Cullom Monard Schramm

Sec. 17 R.R.#1
80 acres



DOWSE, IDA K.
Cullom Donald D. Nettlingham Ten.

F.F. #1
117 acres



DETWILER SAM
Cullom Renter Maggee Ray

Rt. 1
160 acres



ELLIS MRS. MABEL
Cullom Renter Frantz Alvin

Rt. 1
160 acres



DOMINY INTATI
Cullom Farnoy Raymond L. Tenant

Rt. 1
320 acres




ELLIS MRS. MABEL
Cullom Tinker L. R.

Rt. 1
240 acres



ELLINGER, JOHN
Cullom Adam W. Ellinger

R.R. #1
80 acres



FAUST HAPTEP, MRS. AMELIA
Cullom Daniel Faust

R.R. #1
140 acres



ELLINGER, RAY
Cullom

R.R. #1
80 acres




FAM'L. CLARENCE
Cullom

R.R. #1
130 acres



ENGLISH HENRY J.
Piper City English Donath C.

Rt. 1
160 acres



FERRIS MOLIE
Cullom

Rt. 1
80 acres



FAGEN, MICHAEL
Piper City Sullivan

Rt. 1
160 acres



FRANTZ FLOYD
Cullom

Rt. 1
80 acres



GALLUP, I. J.
Emlington Ralph T. Gallup Tenant R.R. #1
200 acres



HAAG, BILL
Cullom Rt. 1
160 acres



GEDDES, ANTON
Cullom Annie Rosenberger R.R. 1
160 acres



HAAG, EDWARD
Cullom Merle Haag Tenant R.R. #1
160 acres



WELLM GRAIN ELEVATOR
Cullom




HAAG, GEORGE
Cullom James L. Haag Rt. 1
120 acres



CULLOM CO-OP GRAIN CO.
Cullom



HAAG, JOHN
Cullom Rt. 1
100 acres



HAAG, L. ESTATE
Cullom LePoy Haag

Rt. 1
240 acres



HAHN ESTATE
Cullom Hahn Lester

Rt. 1
40 acres



HAAG LEONARD ESTATE
Cullom Haag J. A.

Rt. 1
222 acres



HAHN LULUA
Saunemin Hahn Richard

Rt. 1
230 acres



HAAG WILLIAM
Cullom

Rt. 1
160 acres



HANDON, MISS NELLIE
Cullom Joe Spall

R.F.#1
160 acres



HACK, ROY AND DENA
Cullom Mervil Haag

Rt. 1
240 acres



HANDON, MISS NELLIE
Cullom Mendus Spall

R.F.#1
80 acres



HAREN ROLLO
Cullom

Sec. 5

Rt. 1
160 acres



HARMS, MRS. WALTER
Cullom A.B. Hirstein

Rt. 1
257 acres



HARMS, FANNIE
Cullom John Harms

R.R. #1
80 acres



HEELIN PAUL B.
Cullom Clark Mareen

Rt. 1
160 acres



HARMS, GEORGE L.
Cullom Roy Harms

R.R. #1
80 acres



HERMER MARIE
Cullom Haag Floyd Tenant

Sec. 22

Rt. 1
160 acres



HARM H. G.
Cullom Harms Wesley C.

Rt. 1
240 acres




JEHLE MRS. MINNIE
Cullom Jehle Lyle Tenant

Rt. 1
80 acres



JEWKES CHARLES & FRED
Cullom

Rt. 2
240 acres



JEWKES CHARLES
Cullom Wittenderg Glenn

Rt. 1
240 acres



JEWKES CHARLES
Cullom Harms Clarence Tenant

Rt. 1
160 acres



JEWKES, CHARLES
Cullom Richard Shapland Tenant

R.R.#
105 acres



JEWKES CHARLES
Saunemin Sterrenberg Francis E. Ten.160 acres

Rt. 1



JEWKES, CHARLES
Cullom Elmer Kratina

Sec. 15
R.R.#1
160 acres




JEWKES CHARLES
Saunemin Sterrenberg Frances Tenant

Rt. 1



JEWKES CHARLES & FRED
Cullom Pentter Brantley Austin

Rt. 1
150 acres



JEYLE MRS MINNIE
Cullom

Rt. 1
60 acres



KILEY S J
Cullom

Sec. 8
Kiley Jerome Tenant

Rt. 1
160 acres



SAM, LLOYD
Cullom

Floyd Cook Tenant

P.R. #1
160 acres



KILEY, VINCENT
Cullom

Lloyd Blackmore

R.R. #1
80 acres



SAM, HERMAN
Cullom

Arthur Lane

P.R. #1
160 acres



FINGDON E. W.
Cullom

Penter Spangler Paul

Rt. 1
160 acres



FERNER FARM
Cullom

Roberts, Roy

Rt. 1
160 acres



KITTLE, ESTATE
Cullom

Gleo Edman

Rt. 1
200 acres



FOENIC, AUGUST
Emington

Sec.33 R.F.#1
160 acres



LANDIS, CARRIE
Cullom

Pt. 1
100 acres




FOEHLER, GEORGE A.
Cullom Gus Koehler

Rt. 1
200 acres



LANG, MILTON
Cullom

Rt. 1
9 acres



KOLHER, PHIL
Cullom Fred W. Schnoor Tenant

P.R.#1
157 acres



LARKIN, MRS. HAROLD
Emington

P.R.#1
80 acres



FOPP, C.L.
Cullom

Pt. 1
240 acres



LATHROP, CNA
Cullom Glenn Edman

Pt. 1
160 acres



LESCHEN ESTATE
Cullom Henry Billerbeck Tenant C.R.#1
160 acres



MCCAUGHEY FRANCIS B.
Cullom 197 acres



LONGMIRE CLAIR
Cullom Rt. 1
320 acres



MCCORMICK MRS. S. T.
Cullom Miller William Rt. 1
160 acres




LONGBOTTOM, GEORGE
Cullom Glenn Ehlers Rt. 1
160 acres




MCDERMOTT, JAMES
Cullom George Moore Tenant Sec. 32 R-R. #1
80 acres



MALONE WILLIAM
Kempton Schnoor Anton Rt. 1
160 acres



MCGEE, ELMER
Saunemin Merle Corban Rt. 1
320 acres



NETTLEINGHAM CHARLES Sec. 5 Rt. 1
Cullom 200 acres



PETESDORF ESTATE Rt. 1
Cullom 93 acres



NETTLEINGHAM, CHARLES P. Sec. 10 P.F.#1
Cullom 80 acres



PETEE, F.A. R.R.#1
Kempton 30 acres




GRIMAN F. A. Rt. 1
Cullom Renter Fraher William 160 acres



PETTINS ARCHIE Rt. 1
Cullom 100 acres



ORTLEPP F A Sec. 6 Rt. 1
Cullom Ortlepp Neal Tenant 160 acres




PORT, LLOYD Rt. 1
Cullom Lloyd Landis Renter



PUET LOUIS
Cullom Landis Lloyd Renter Rt. 1
160 acres




RICH MERRIL Sec. 8
Cullom Rich John Tenant Rt. 1
80 acres



AMIE M. BRIDG
Cullom Jaunemin Jehle Earl Tenant Rt. 1
133 acres



PILEY JOHN W.
Cullom Spahl Mendis Tenant Rt. 1
120 acres



PI H ERNEC
Cullom Rt. 1
40 acres



RITTENHOUSE E. F.
Cullom Byrne Robert Tenant Rt. 1
120 acres



RICH, GEORGE
Cullom Guy Blackmore Rt. 1
160 acres



RITTENHOUSE ESTATE Sec. 7
Cullom Cottrell William Tenant Rt. 1
160 acres



ROTHROCK, EMERY & VIRGIL Sec. 7 P.R.#1
 VADA LOCKE
 Emington Virgil Rothrock Tenant 157 acres




CHAPLAND, RICHARD P.R.#1
 Cullom 90 acres



SAATHOFF, JOHN Rt. 1
 Cullom 200 acres



SHEAFER, J.W. Rt. 1
 Cullom Omar Grubbs 160 acres



SCHIPPER, MRS. IDA H. Pt. 1
 Cullom 102 acres



SHEFFELMAN RUDOLPH M Rt.
 Cropsey 160 acres



SCHODER, FRANK P.R.#1
 Cullom Paul Wagner 135 1/2 acres



SKINNER, LE NCRA ✓ P.R.#1
 Emington Wesley Rothrock Tenant 160 acres



PARE ED MICH. GERTUDE
Cullom Renter Ashman Robert

Rt. 1
160 acres



SUTTON ESTATE
Kempton Joe Sutton Manager

Rt. 1
80 acres



WRIGHT CLARA
Cullom

Rt. 1
64 acres



SUTTON WILLIAM
Cullom Mills Bros., James & Sam

Rt. 1
160 acres



HEAT PEARL
Cullom

Rt. 2
160 acres




SUTTON WILLIAM
Cullom

Rt. 1
160 acres




BYROND MELBA MELITA
Cullom Taylor Howard

Rt. 1
400 acres



SWARINGEN OSWALD
Kempton

Rt. 1
160 acres



TAYLOR A.W.
Cullom Glenn Taylor

Rt. 1
240 acres



TWIEHAUS MRS. WIFE
Cullom

Rt. 1
100 acres



TAYLOR, A.W.
Cullom

Rt. 1
40 acres



TWIEHAUS, W.H.
Cullom

Rt. 1
40 acres



TROST, FRANK S.
Cullom

R.R. #1
200 acres




VOSS, MRS. MARY
Cullom Lloyd Voss

R.R. #1
97 acres



TROST PETE
Cullom Renter Trost Ted

Rt. 1
160 acres



WEBER, FLOYD
Cullom Earl Benner Tenant

Rt. #1
157 1/2 acres



WIGSTEIN ESTATE
Cullom Frank Rewerts Tenant R.P. #1
160 acres



TOLLINGER, GEORGE W.
Cullom Gilbert G. Zollinger Rt. 1
198 acres




WOOLLEY, ALICE B.
Cullom Paul J. Henrichs Tenant Sec.20 Rt. 1
320 acres



TOLLINGER, L.W.
Cullom Rt. 1
160 acres



MARGI, HERBERT
Cullom R.P.#1
140 acres



ZEHR DAN
Cullom Allen Orville Tenant Rt. 1
158 acres



ZOLLINGER G. W.
Cullom Earing Elmer C. Rt. 1
160 acres

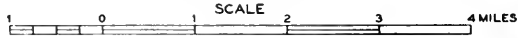
**SUNBURY TOWNSHIP
BLACKSTONE
BUDD**

SUNBURY TOWNSHIP

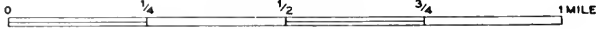
GENERAL HIGHWAY MAP

PREPARED BY THE
BUREAU OF RESEARCH AND PLANNING
DIVISION OF HIGHWAYS
DEPARTMENT OF PUBLIC WORKS & BUILDINGS
IN COOPERATION WITH THE
U.S. DEPARTMENT OF COMMERCE
BUREAU OF PUBLIC ROADS

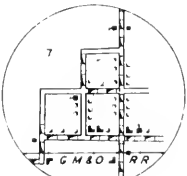
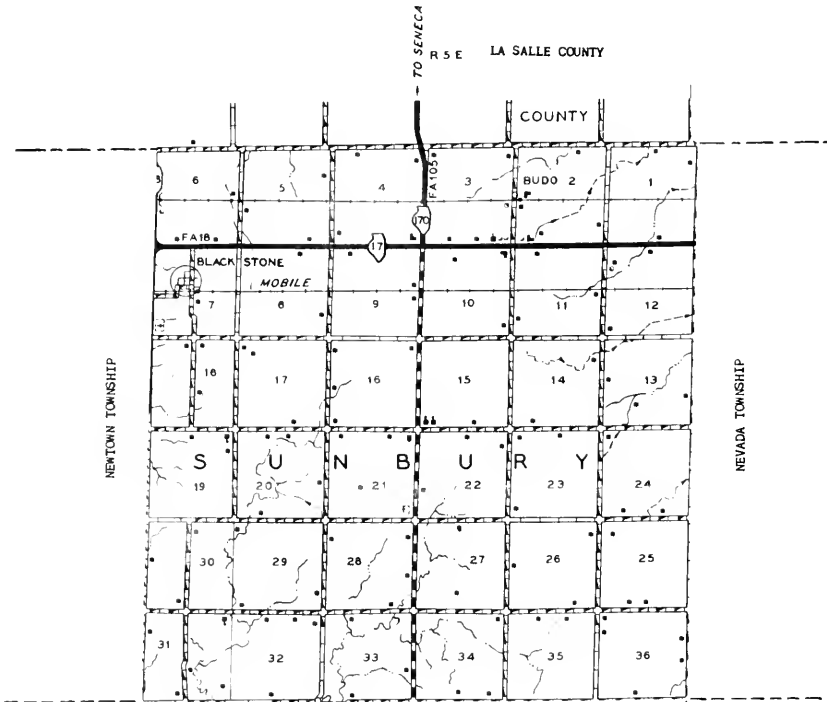
REVISIONS
SEE COUNTY
MAP
FOR DATES
OF REVISIONS
ON ROAD TYPE
AND CULTURAL
FEATURES.



SCALE OF ENLARGEMENTS



POLYCONIC PROJECTION



ESMEN TOWNSHIP

BLACKSTONE
T 30N R 5E



BLACKSTONE

With a number of retail stores and service establishments, Blackstone village is the principal trading center of Sunbury Township on the north border of the county. In 1950 it had a population of 100. It is situated on the Gulf, Mobile & Ohio Railroad and adjacent to State 17. Blackstone was laid out in 1870 by William Shepard, pioneer land developer. It was named after Timothy B. Blackstone, then president of the Chicago & Alton Railroad. Today, this village is the main community of Sunbury Township, which has a total population of 530. First to settle in the township was Andrew Sprague, who arrived in 1835 from New York state.



BUDD

Another community of Sunbury Township is the small hamlet of Budd, which in 1950 had a population of ten. It is served by the postoffice at nearby Blackstone. Through it passes the New York Central Railroad.



BLACKSTONE M. E. METHODIST CHURCH Blackstone



ST. BERNARD CATHOLIC CHURCH
Rt. 1

Blackstone



WINBURY CONSOLIDATED SCHOOLS
Blackstone Rt. 1
1 acre



ANDREE ALFRED
Blackstone Snow Ernie Operator Rt. 1
156 acres



BLACKSTONE CEMETERY
Blackstown Roy Appelgate (Sextant)



ANDREE, ALFRED
Blackstone Jim & William Andree Box 26
46 acres



JONES CEMETERY
Blackstone



ARONIN ABE
Buckingham Fredrick Malcom Rt. 1
620 acres



WINBURY TOWN HALL
Blackstone



APPELGATE ROY
Blackstone Foley Ray Rt. 1
220 acres



APPLEGATE ROY
Blackstone Wallace Mousie Rt. 1
160 acres



APPLEGATE ROY
Blackstone Simpson Raymond Rt. 1




APPELGATE ROY & SON
Blackstone



APPELGATE ROY
Blackstone Bayer Mr. & Mrs. Fred Rt. 1
120 acres



APPLEGATE ROY
Blackstone Webb James D. Rt. 1
154 acres



APPLEGATE, ROY
Blackstone Raymond Spaniol Rt. 1



APPLEGATE ROY
Blackstone Simpson Justine Rt. 1
160 acres



APPELGATE, ROY
Blackstone Elbert A. Knuteson Rt. 1
160 acres




APPELGATE ROY
Blackstone McFarbridge Danny K. Rt. 1



BLAIR EARL D.
Odell Rt. 2
160 acres



APPELGATE ROY Rt. 1
Blackstone Wirsching John 190 acres



BLACKSTONE FARMER GRAIN COMPANY
Blackstone Ray Callahan Mgr.



BENDIXEN DR. P. O. Rt. 1
Blackstone Waldschmidt Peter B. 240 acres




PROFFER, MRS. NOVA Rt. 1
Blackstone Joe Sasell 254 acres



BENSON, LESTER R. Rt. 1
Blackstone Seth Langhoff 240 acres



BUNDY ESTATE Rt. 1
Blackstone Gordon Frank Opr. 160 acres



BUNDY ESTATE
Blackstone Gordon Frank Cpr.

Rt. 1
80 acres



CAHILL E. M.
Blackstone

Rt. 1
1 acres



CASSADY CHARLES L.
Blackstone

Rt. 1
160 acres




CLANCY JOE F
Odell

Rt. 2
240 acres



CASSIDY MICHAEL J.
Blackstone

Rt. 1
80 acres



CONNOR JOHN
Blackstone Connor Roger Cpr.

Rt. 1
160 acres



CAHILL GRAIN CO.
Blackstone

Rt. 1
3 acres



CONNOR JOHN
Blackstone

Rt. 1
40 acres



CORRIGAN ELLA
Blackstone Corrigan Francis Opr. Rt. 1
160 acres



COUGHLIN NORBERT
Blackstone Rt. 1
1 acre



CORRIGAN FRANK
Ransom Corrigan Justin Opr. Rt. 1
240 acres



CRAVEN GEORGIANA
Odell Meyer Joe Operator Rt. 2
160 acres



CORRIGAN JOHN
Blackstone Pfazgraf Donald Rt. 1
160 acres



CRAWLEY CHARLES J
Blackstone Rt. 1
80 acres



CORRIGAN W H
Blackstone Rt. 1
120 acres



CROCKER ESTATE
Cornell

Rt. 1
160 acres



DeFENBAUGH MRS. J.
Blackstone

Oak Charles G. Opr.
Rt. 1
157½ acres



CROCKER F. L. ESTATE
Blackstone Fulkerson Delbert

Rt. 1
160 acres



DEMPSEY ESTATE
Blackstone

Cassidy Robert
Rt. 1
320 acres



DAVIS HENRY
Blackstone Davis Clyde Opr.

Rt. 1
240 acres



DEINAH VINCENT
Blackstone

Rt. 1
240 acres



DAVIS LESTER
Cornell Starks Glenn

Rt. 1
200 acres



EDWARDS WILLIAM
Cornell Jensen Ernie

Rt. 1
160 acres



EDWARDS WILLIAM
Blackstone King Myrtle D.

Rt. 1
153 acres



FOELS MRS. LOUISE
Blackstone

Rt. 1
30 acres



FOELF, MRS.
Cornell Russel Lightner

Rt. 1




FRANCISCO JOSEPH N
Blackstone

Rt. 1
160 acres



FOELS MRS. SUZIE
Blackstone Stipp Earl

Rt. 1
440 acres




GIBBIN THOMAS
Odell

Rt. 2
200 acres



FUSS NORMAN
Blackstone

Rt. 1
240 acres



GOWER DR. WALTER & MRS. HUNDLEY
Odell O. Pierson & S. Gilbert Mgr.

Rt. 2
500 acres



GOWER ESTATE
Cornell Langhoff Joe. Rt. 1
320 acres



HAUGHTIGAN EDW J
Blackstone Rt. 1
160 acres



GORDON FRANK
Blackstone Rt. 1
120 acres



HIGGINS REV. MONSIGNOR
Blackstone Kehoe D. J. Opr. Rt. 1
231 acres



GRAVES ROBERT
Odell Rt. 2
80 acres



HOBERG MRS MARGARET
Blackstone Corbin Arthur Rt. 1
160 acres



GRUCY ALBERT B.
Meadows Rt. 1
280 acres




HOEFNER B.
Blackstone Rt. 1
80 acres



JORDAN LUKE A.
Blackstone Duffy John Rt. 1
160 acres




HORN ALBERT
Odell Duay Earl Rt. 2
80 acres



KEAN WILLIAM
Blackstone Lewis William H. Rt. 1
220 acres



JACOBS ANDREW
Blackstone Rt. 1
210 acres



KEATING VINCENT
Blackstone Rt. 1
120 acres



JOHNSON VERNON
Blackstone McWhorter Robert Opr. Rt. 1
160 acres




KIEHOE DANIEL J.
Blackstone Gernentz Walter Rt. 1
240 acres



KETTERER ANTONE
Cornell

Rt. 1
1 acre



LEGNER JUSTIN
Blackstone

Rt. 1
200 acres



KNUDSON CHARLES
Ransom

Rt. 1
210 acres



LINTON ADAM
Blackstone

Rt. 1
160 acres




LAW ROBERT D.
Dell Frove Richard R.

Rt. 2
160 acres



LONG CRVILLE F.
Blackstone

Rt. 1
148 acres



LEE, WALTER G.
Blackstone

Rt. 1
120 acres



LYNCH, JAMES ESTATE
Pat Lynch, Vincent Trainor, Anna Ruddy
Blackstone Burt Floyd Tenant

Rt. 1
240 acres



MC WHITNEY
Cornell - Hetterer Leonard

Rt. 1
160 acres



MURPHY JOHN S
Blackstone

Rt. 1
320 acres



MCCAMERIDGE ELMER J.
Blackstone

Rt. 1
40 acres



MURPHY LEO
Odell

Rt. 2
80 acres



MCFACINIAN C. D. MFC.
Cornell - Davl - Ralph

Rt. 1
150 acres



OLIN ESTATE
Blackstone - Brodersen Annie

Rt. 1
106 acres



MONEY ESTATE
Blackstone - Johnson E - Roy - Ipr.

Rt. 1
160 acres




PEARSON OSCAR J
Odell

Rt. 2
160 acres



RINN AGNES
Odell Rinn Edward N.

Rt. 2
160 acres



CAMP DU ANNA
Odell Hudson Chas. J. Jr.

Pt. 2
160 acres



ROBERTSON FRANK
Odell

Rt. 2
80 acres



CAMPOU JESSE
Blackstone

Rt. 1
180 acres



RUDDY W C ESTATE
Blackstone Ruddy Bros. Frank & Jack

Rt. 1
191 acres



SAMPSON OLE ESTATE
Odell Pearson Everett

Rt. 2
160 acres



BUSCH CHAPLE
Blackstone Pussow Wilbur J.

Rt. 1
160 acres



CAMPOU HELT
Blackstone Langhoff John

Rt. 1
160 acres



AMPTON STEPHEN Rt. 2
 Bell Ransom Laura & Vera 30 acres



SIMPSON WALTER Rt. 2
 Bell 160 acres




HAY MR. ARTHUR H. Rt. 1
 Ransom Corrigan Martin (opr.) 275 acres



SMITH CHARLES Rt. 2
 Bell 240 acres



MEDENTOP HENRY F. 470 acres
 Ransom



SMITH GEORGE E. Rt. 1
 Blackstone McGOWAN DONALD 160 acres



SMITH GEORGE E. Rt. 1
 Blackstone 470 acres



STORM WALTER L. Rt. 1
 Bell 175 acres




THOMPSON THEO.
Blackstone

Rt. 1
240 acres



TRAIN C, LORETTA
Blackstone

Rt. 1
238 acres




THOMPSON THEODORE
Blackstone

Rt. 1
160 acres



TRAIN C, THOMAS
Blackstone

Rt. 1
240 acres



TRAINOR A R
Blackstone

Rt. 1
280 acres



TRAINOR, VINCENT
Blackstone

Rt. 2
230 acres



TRAINOR CHARLES
Blackstone Sullivan Michael

Rt. 1
80 acres



VISSERING FRANK H
Odell

Rt. 2
120 acres



WATSON RAY
Odell

Rt. 2
320 acres



WHEATLAND L W
Blackstone

Johnson Jay Opr.

Rt. 1
160 acres



WEBER GEORGE R
Ransom Weber Lloyd C. Opr.

Rt. 1
80 acres



WILLEY HAROLD J.
Blackstone

Rt. 1
100 acres



WEBER J H
Blackstone Bedeker Lester Opr.

Rt. 1
100 acres




WRIGHT ROBERT
Blackstone

Rt. 1
240 acres



WELI PAUL
Blackstone Producers Association

Rt. 1
80 acres



YOUNG, LEROY
Ransom Curtis Chesser Operator

Rt. 1
160 acres

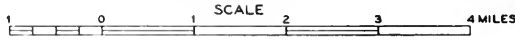
UNION TOWNSHIP
EMINGTON
LORETTO

UNION TOWNSHIP

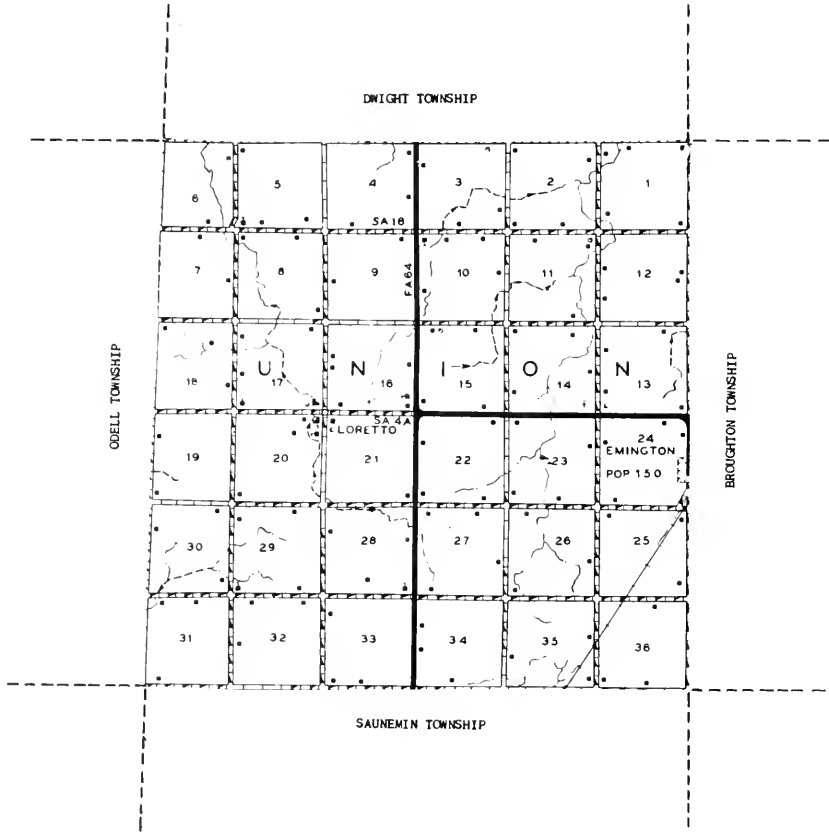
GENERAL HIGHWAY MAP

PREPARED BY THE
BUREAU OF RESEARCH AND PLANNING
DIVISION OF HIGHWAYS
DEPARTMENT OF PUBLIC WORKS & BUILDINGS
IN COOPERATION WITH THE
U.S. DEPARTMENT OF COMMERCE
BUREAU OF PUBLIC ROADS

REVISIONS
SEE COUNTY
MAP
FOR DATES
OF REVISIONS
ON ROAD TYPE
AND CULTURAL
FEATURES.



POLYCONIC PROJECTION





EMINGTON

Although the main part of Emington village is located in adjacent Broughton Township, a portion of it (fifty-two inhabitants) lies in Union Township. Its total population is 150. Through it runs the Wabash Railroad. The township in which its smaller portion is located, Union, today has a total population of 524. First to settle in the township was John Harbison, who arrived in 1856 from Pennsylvania. Later that same year came Joseph Walton and his family, as well as a Mr. Scott. The township was organized in 1864 and James C. Brown was elected its first supervisor.




LORETTO

Another community of Union Township is the small hamlet of Loretto, with a population of ten. It is served by the postoffice at nearby Odell. Just east of the hamlet passes State 47.



CONGREGATIONAL CHURCH
Vornholt Rev. E. R.

Emington



ST. MARY'S LORETTO
Rev. R. J. Lassuy Pastor since Jan. 1949
Founded 1874 Enrollment 325 Rt. 1

Odell



ST. MARY'S PARISH HALL
Rt. 1

Odell



CENTER SCHOOL
Odell

Rt. 1
1 acre




DICK SCHOOL Sec. 29
Odell Over 100 years old

Rt. 1
 $\frac{1}{2}$ acre



BASENBERGER SCHOOL
Emington

Rt. 1



HOKE SCHOOL
Odell Tuner Margaret Teacher
For 25 years

Rt. 1
3 acres



ST. MARY'S CEMETERY
Odell

Rt. 1



BROWN I. W.
Emington Fraher Arnold

Rt. 1
160 acres



UNION CEMETERY
Emington Gray Clarence Caretaker

Rt. 1



BRUBACK ESTATE
Odell George N. Bruback Tenant

Rt. 1
77 acres



ALLEN, DONALD
Dwight James R. Bunting Operator 160 acres



BRUBACK MRS. KATE
Odell Bruback George

Rt. 1
77 acres



ARNOLDS, PETER
Odell

Rt. 1
1 acre




CLEARY NELLIE
Odell

Rt. 1
240 acres



WYLIFF ESTATE
Dwight Christensen A. H.

Rt. 3
160 acres



LEMSTON W. B.
Odell Call S. E. Tenant

Rt. 3
400 acres



J. P. and
M. J. P. C.

Rt. 1
80 acres



DESVOIGNE, ETHEL
Emington Leroy Crouch

Rt. 1
160 acres



CARSON CHRIS
Emington Bundy Cecil

Rt. 1
160 acres



DESVOIGNE, ETHEL C.
Emington Floyd D. Lighty Tenant

Sec. 15 Rt. 1
160 acres



DEMOTTE, MORRIS
Emington

14 Rt. 1
acro 5



DIEMER PETE
Pontiac Sec. 31

Rt. 6
80 acres



DIEMER PETE Sec. 31 Rt. 6
Pontiac Diemer George Tenant 160 acres



DAURY RUSSELL Rt. 1
Emington 80 acres



DORNBIERE FRED Pt. 3
Dwight 160 acres



EGGENBERGER ALBERT Rt. 1
Emington 120 acres



DORNBIERE JOHN Rt. 3
Dwight 160 acres



EGGENBERGER EARL Rt. 1
Odell 240 acres
R. E. Mund Pontiac



DRACH JOSEPH Rt. 1
Emington Drach Clifford 240 acres



EGGENBERGER ESTATE Rt. 1
Saunemin Eggenberger Nick & John D. 160 acres



HAMILTON, BEN Rt. 1
Emington Francis Egenberger Tenant 160 acres



FOX, ED ESTATE Rt. 1
Emington 160 acres



FARTHING, DAVID Rt. 3
Emington Philip Smith 160 acres



R. Y. FRANCIS Rt. 1
Emington 240 acres



MITCHELL, MR. JAMES Rt. 1
Emington William Cramer 120 acres



FOX LAWRENCE Rt. 1
Emington 240 acres



ELVIGE MRS. LORANIA Rt. 1
Emington 160 acres



FOTHERINGHAM, JOHN Rt. 1
Emington Bert Miller 160 acres



FOTHERINGHAM, JOHN & DAVID
Emington

Rt. 1
240 acres



GOLEY, LAWRENCE SR.
Emington

Rt. 1
160 acres



F. THEP INGHAM, JOHN & DAVID
Emington Luther Guymon

Rt. 1



HAMILTON, BEN
Emington

Rt. 1
160 acres



GRAY, BROTHERS
Emington Carl Sancken, Tenant

Rt. 1
160 acres



HANLON, CHARLES
Emington John W. Kennedy

Rt. 1
160 acres




GREENBAUM, MRS. GRACE
Emington John Johnson

Rt. 1
140 acres



HANLON, CHARLES
Emington

Rt. 1
160 acres



HANLON THOMAS Rt. 1
Emington Fraher Leo Tenant 160 acres



HILTSICKER & BISSERIG FARM Rt. 1
Odell 160 acres



HEATH WARREN Rt. 3
Odell Renter Stahler Harold 90 acres



HILTI, NICK Rt. 1
Saunemin 160 acres



HEATH WARREN Rt. 3
Odell Renter Stahler Harold 160 acres



HILTI, FLORA E. Rt. 1
Odell James B. Hilti Tenant 80 acres



HERB JACOB ESTATE Rt. 1
Emington Mulligan Ray 160 acres



JACOBS, ALBERT Rt. 1
Emington Randall Bofock 80 acres



JACOBS, AMMI
Emington

Rt. 1
80 acres



LAWLER JOHN
Odell Sec. 31

Rt. 1
80 acres




JORGENSEN ERNEST
Dwight Dornbierer Freddie

Rt. 3
107 acres



LEGNER ALVA Sec. 29
Odell Legner Raymond
Built in 1875

Rt. 1
160 acres



KLEHM, ALBERT C.
Odell

Sec. 10 Rt. 1
160 acres



LEGNER FRANK C. Sec. 30
Odell Legner Clarence A. Ten.

Rt. 1
160 acres



KLEHM, ALBERT C.
Odell

Rt. 1
160 acres



LEGNER FRANK
Odell Renter Larkin Joseph

Rt. 3
130 acres




LUTON, WILLIAM Sec. 32 Rt. 6
Pontiac Wallace Schultz Tenant 140 acres



MASCHING, ALVIN Rt. 1
Emington 80 acres



MAHANNAH, MRS. ANNA Rt. 3
Dwight Mahannah Irvin Opr. 200 acres



MASCHING, C. W. Rt. 1
Odell 80 acres



MAY, FRED Sec. 20 Rt. 1
Odell Fred W. Stahler Tenant 77 acres



MASCHING, HENRY C Sec. 18 Rt. 1
Odell 80 acres



MARTIN, TED. F. Rt. 1
Odell 160 acres




MARCHING, JOHN J. Rt. 1
Odell Ernest J. Donovan Tenant 80 acres



MASCHING LEO
Emington

Rt. 1
120 acres



McWILLIAMS, HELEN
Emington Ralph Spandet

Rt. 1
106 acres



McCONNELL, MRS. ELIZEBETH
Emington James Gray

Rt. 1
156 acres



McWILLIAMS JOHN
Emington Bane Joe & Curtis

Rt. 1
400 acres



McCONNELL WILLIAM
Dwight Adair Earl

Rt. 3
160 acres



McWILLIAMS FARMS
Dwight Branz Jonnie

Rt. 3
220 acres



McDONALD FLOYD
Dwight Johnson E.

Rt. 3
80 acres



MILFORD, HAROLD
Emington Emmett Fraher

Rt. 1
160 acres



MUNNIS, ARTHUR
Odell

Rt. 1
200 acres



NORGAARD, ELMER
Emington

Rt. 1
53 acres



MURPHY, MARGARET
Odell

Rt. 1
160 acres



OFFILL, SYLVESTER
Odell

Rt. 1
160 acres



MURPHY, ARTHUR Sec. 18
Odell Tenant Kennedy William

Rt. 3
160 acres



RICH, JOHN D.
Odell Edward R. Fellers Tenant

Rt. 1
240 acres



MILFORD, O. L.
Emington Pelly Joseph L. Sr. Ten.

Rt. 1
240 acres



RICHARDSON, DR. B.A.
Odell Morris D. Rich Tenant

Rt. 1
160 acres



ROGE W. F.
Odell

Rt. 1
120 acres



SCOTT, H.V.
Odell Harry Verdun

Sec. 20 P.R.#1
320 acres




SAMPSON SISTERS
Emington Ralph Schäfer Renter

Rt. 1
160 acres




WYLLIE ESTATE
Emington O.C. Seerup & Son Tenant

Rt. 1
160 acres



SCHOPP FRANK
Odell

Rt. 1
115 acres



SCIPION, FRANK E.
Odell Melvin G. Clark Tenant

Rt. 1
160 acres



SCHROEDER, LEWIS
Emington

Rt. 1
160 acres



SPANNETT BEATRICE
Emington (Clark Donald)

Rt. 1
240 acres



PEBBLE, MRS. FANNIE
Emington Robert Speers

Rt. 1
160 acres



STAHLER HAROLD Sec. 7
Odell

Rt. 3
112 acres



SPEERS MRS. FANNIE
Emington Speers Robert

Rt. 1



SWARTZ, WILLIAM L.
Emington

Rt. 1
120 acres



TAHL ESTATE Sec. 31
Odell Maubach Clarence & William

Rt. 1
240 acres



SWIFT, EVERT
Dwight Joseph Tweedt Opr.

Rt. 3
120 acres



TAHLER, EDWARD H.
Odell

Sec. 32 Rt. 1
320 acres



TAYLOR ESTATE
Emington Jensen John

Rt. 1
158 acres




TAVNER, RAYMOND Sec. 33 Rt. 1
Saunemin George Dehm Tenant 160 acres



THOMAS & ROSS FARM Sec. 17 Rt. 1
Odell Tenant Eggenberger Fred G. 160 acres



TELFORD, ALBERT Rt. 1
Emington 266 acres



THOMAS JOHN ESTATE Rt. 1
Odell Thomas Henry M. Tenant 160 acres



TELFORD, CHARLES Rt. 1
Emington 160 acres



THOMAS, JOHN ESTATE Rt. 1
Odell Henry M. Thomas Tenant 160 acres



TELFORD, MRS. LIZZIE Rt. 1
Emington Carl Frazier 160 acres



THOMPSON MABEL MRS & MRS. L. S. LAURITZEN Pt. 3
Dwight L. S. Lauritzen Cpr. 160 acres



THOMAS DON
Odell

Rt. 1
160 acres



WALKER, MRS. ELSIE
Odell Harold Orr Tenant

Rt. 1
240 acres



TURNER CORNELIUS
Odell

Rt. 1
240 acres



WALDO, ELSIE
Odell E.B. Billington

Sec. 28 Rt. 1
200 acres



TURNER MACHINE & MARGARET
Odell

Sec. 17 Rt. 1
160 acres



WAITS, EVELYN
Emington Guy Finkenbinder

Rt. 1
160 acres



WROOMAN CARL
Odell Maubach Edward J.

Sec. 30 Rt. 1
160 acres



WAITS, MISS EVELYN
Saunemin Henry Wynistorf

Rt. 1
160 acres



WELCH, BLANCHE Rt. 1
 Odell Joe Masching Tenant 120 acres



WRIGHT, HERBERT Pt. 1
 Odell John H. Eggenberger Tenant 160 acres



WYLLIE ESTATE Pt. 1
 Emington Humbert Fred 212 acres



WYLLIE ESTATE Rt. 2
 Emington Garner Virgil M. Opr. 160 acres



WYLLIE D G ESTATE Rt. 3
 Dwight Wyllie Wm. A. Opr. 115 Acres



WYLLIE ESTATE Rt. 1
 Emington Fred Humbert 212 acres



WYLLIE HEIR Rt. 1
 Emington Bernard Fay & Louis Telford 200 acres



WYLLIE ESTATE MRS. J.H. Rt. 3
 Dwight Wm. A. Wyllie Operator 160 acres



YAEGFR ESTATE
Emington

Charles Ehrhardt

Rt. 1
235 acres



YOUNG CHARLES
Emington

Rt. 1
170 acres



YENDER J. J.
Odell

Sec. 20
Wolf Alvin L. Tenant

Rt. 1
160 acres

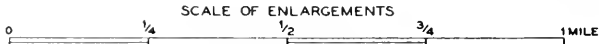
WALDO TOWNSHIP
WALDO

WALDO TOWNSHIP

GENERAL HIGHWAY MAP

PREPARED BY THE
BUREAU OF RESEARCH AND PLANNING
DIVISION OF HIGHWAYS
DEPARTMENT OF PUBLIC WORKS & BUILDINGS
IN COOPERATION WITH THE
US DEPARTMENT OF COMMERCE
BUREAU OF PUBLIC ROADS

REVISIONS
SEE COUNTY
MAP
FOR DATES
OF REVISIONS
ON ROAD TYPE
AND CULTURAL
FEATURES.



POLYCONIC PROJECTION

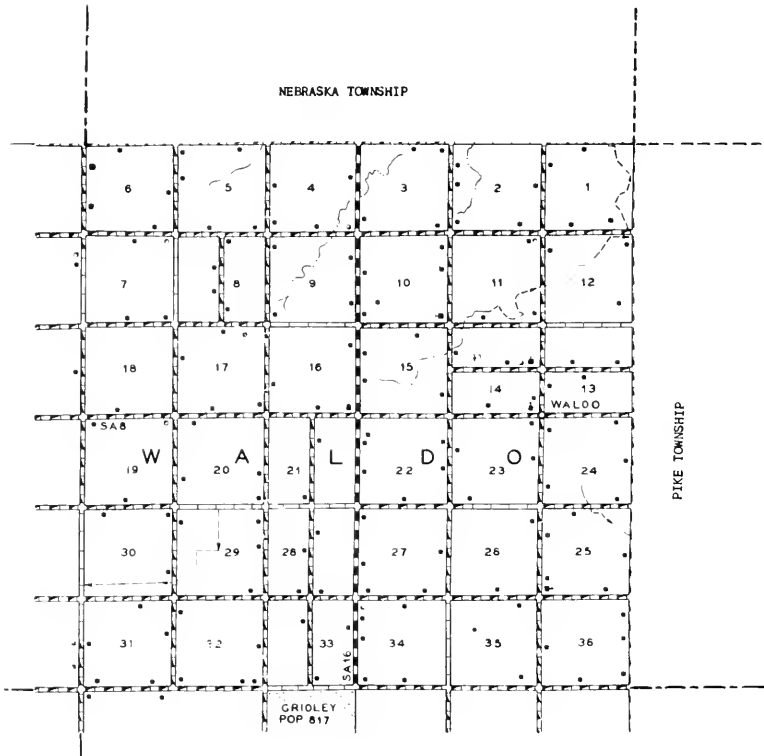


NEBRASKA TOWNSHIP

ROWE
T 29N R 5E

WOODFORD COUNTY
T 27N

PIKE TOWNSHIP



GRIOLEY
POP 817

MC LEAN COUNTY



WALDO

In the southwest corner of the county lies the small hamlet of Waldo, only community of Waldo Township. Around it are the thriving farms of that part of the county. At the present time, Waldo Township has a total population of 534. First to settle in the township was James McFadden, who came in 1857 and bought land here from the Illinois Central Railroad. Later that year others arrived and also bought land from the railroad, among them being Richard Breeser, James Sample, James King, Isaac Burkholder, Parker Jewett and J. C. Hawthorne. In 1860 the township saw the first arrivals of its German-Amish settlers.



SALEM MENNOITE CHURCH
Rt. 2

Gridley



WALDO METHODIST CHURCH
Rt. 2

Gridley



OLD G. SCHOOL
Gridley Herbert Pinkham

Rt. 2



ADAMS, MRS. ESTELLA
Gridley Russell Schrockenburger Mgr. 160 acres

Rt. 2



WALDO CEMETERY
Gridley

Rt. 2



ALMY, GLENN A.
Flanagan

Pt. 1
160 acres




SALEM CHILDREN'S FARM HOME
Flanagan George Egle Mgr.

Rt. 1
4 acres



ALMY, GLENN A.
Flanagan Ed Walter

Rt. 1
40 acres



TOWN HALL
Gridley

Rt. 2
 $\frac{1}{2}$ acre



ALBRECHT JOHN W.
El Paso Mgr. Marshall H. Tarman

Rt. 1
160 acres



ALBRECHT JOHN
Gridley Rt. 2
160 acres



ALBRECHT DR. WM.
Gridley Floyd Hartzler Rt. 1
160 acres




ALBRECHT JOHN
Gridley A. Becker Rt. 2
160 acres



ALBRECHT DR. WM.
Gridley Mgr. Hartzler F. A. Rt. 2




ANDREWS M. W. LILIE
Flanagan Rt. 2
240 acres



ANDREWS ELLA
Flanagan Barth M. J. Rt. 2
120 acres



ALBRECHT PETER
Flanagan Rt. 1
120 acres



ANDREWS JAMES ADMIN.
Flanagan G. Dean Ulrich Rt. 2
80 acres



ANDREWS PERCY
El Paso Mock Delmar W.

Rt. 1
200 acres



BARNARD PAUL
Flanagan

Rt. 2
80 acres



ANDREWS P. H.
Gridley Kingdon Wayne

Rt. 2
200 acres



BAICHMAN, LLOYD A.
Gridley Arther Zehr

Rt. 2
160 acres



OTTO, AUGUST
Gridley Arnold Otto Mgr.

Rt. 2
160 acres



BAUGHMAN LESTER
Gridley Walter Porzelius

Rt. 2
160 acres



BARNARD PARK
Gridley

Rt. 2
80 acres



BENEDICT LLOYD
Gridley

Rt. 2
40 acres



BENEDICT L. D. Rt. 2
Gridley Ed. Dieger 240 acres



BLAIN, TAPMAN & MRS. CHARLES SHANEBROOK Rt. 2
Gridley 86 acres



BERTSCHE ARTHUR Rt. 1
Gridley Slagell Bros. Mgr. 260 acres



BOIES MRS. GRACE Rt. 2
Gridley Kingdon Lester R. 145 acres



BERTSCHE ALVIN Rt. 1
Flanagan 122 acres



BOIES WILBUR Rt. 2
Gridley Hayes William D. 280 acres




BERTSCHE WALTER EARL Rt. 1
Flanagan Mgr. J. J. Bertscche 160 acres




BOITNOTT, B.L. Rt. 2
Gridley Earl Boitnott Mgr. 120 acres



BRETHERN HOMES
Gridley Mrs. Alvina & Laverne Kent Rt. 2
200 acres



PFISTER HYBRID CORN CO.
Gridley Rt. 2
160 acres



CASTLE MRS.
Gridley Rt. 2
80 acres



CLAUSEN MISS CLARA A.
Gridley Clausen Frank W. Rt. 2
160 acres



CASTLE MRS. L.
Gridley Mgr. Ralph S. Schlipe Rt. 2
160 acres




DeWILDE BARBARA
Gridley Rt. 2
160 acres



COE MRS. WILLIAM
Gridley Clausen Gordon F. Rt. 2
80 acres



EIGSTI SAM
Flanagan Rt. 2
40 acres



FLEEMING DON
Gridley

Rt. 2
1 acre



FUEDICH EDWARD
Gridley Foedick Wallace

Rt. 2
80 acres



FLURER LENA
Gridley Herbert Flurer Mgr.

Rt. 2
80 acres



FREY ALBERT
Gridley

Rt. 2
80 acres



F. BETER JOSEPH
Gridley Mgr. John W. Stauter

Rt. 2
120 acres



FREY ALBERT
Gridley

Rt. 2
120 acres



FOLKER DON M.
El Paso Mr. Ralph Folker

Rt. 1
80 acres



FREY ANDREW
Gridley

Rt. 2
160 acres



FREY MRS. FRED
Gridley Mgr. Roth, Will

Rt. 2
130 acres



GERIG EZRA J.
Gridley

Rt. 2
80 acres



FUNK MRS. ELDA
Gridley Funk Virgil

Rt. 2
120 acres



GERIG ELMER D.
Gridley

Rt. 2
210 acres



FUNK WILLIAM
Gridley

Rt. 2
120 acres



GERIG CHESTER
Gridley Mgr. J. J. in Gerig

Rt. 2
120 acres



GALLOWAY THERESA MRS.
Flanagan Donald Mullen Mgr.

Rt. 1
160 acres




GERDES GEORGE
Cridley Mgr. Lowell Gerdes

Rt. 2
160 acres



IRBY A. H.
Gridley Hussmann L. E.

Rt. 2
200 acres



HOLT J. HARVEY
Flanagan Mgr. Roger Johnson

Rt. 2
160 acres



GRISY EMIL
Gridley

Rt. 2
160 acres




HASSINGER CLARENCE
Flanagan Mgr. Donald Hassinger

Rt. 1
120 acres



DR. EDWARD GEORGE
Gridley Greenwald James

Rt. 2
125 acres



HENRICHS A. O.
Gridley

Rt. 2
80 acres



GREENWALD, MARION L.
Gridley

Rt. 2
80 acres



HERSHE VERA
Gridley

Rt. 2
1 acre



HOFER JOHN
Gridley

Rt. 2
160 acres




KAMPEMER, KARL
Flanagan

Rt. 1
120 acres



HOOBLER JACOB JR.
Gridley

Rt. 2
160 acres



KEARNEY LEO P.
El Paso

Rt. 2
60 acres



HUBER JOSEPH
Gridley

Rt. 2
40 acres




ELI, J. O.
Flanagan

Rt. 1
120 acres



JOHNSON O. ORVILLE
Flanagan Pleasant Hill School

Rt. 2
1 acre



FELLP JESSIE MR.
El Paso Joe Johnson

Rt. 1
240 acres



MRS. N. M. A.
1 Base Lawrence Murv. I. H. Rt. 1
160 acres



KIEFER EDWARD
Gridley Rt. 2
80 acres



FENT BETAIE
Gridley Mer. Emil Fink Rt. 2
120 acres



KIEFER EDWARD
Gridley Rt. 2
80 acres



KENNEDY GERTHY MRS.
Gridley Mer. John Asper Rt. 1
160 acres



KIEFER L.
Gridley Rt. 2
120 acres



KIEFER DEBOL
Gridley Gila Kiefer Rt. 2
160 acres



KING ED. E.
Flanagan Rt. 1
80 acres



KING MRS. R.
Flanagan

Rt. 1
160 acres



KIRTHAUSER LESTER E.
Gridley

Rt. 2
40 acres



KIRKTON, HOUGH
Gridley Robert Kirkton

Rt. 2
160 acres



LUCKERT CLARENCE
Gridley

Rt. 2



KIRKTON HOUGH
Gridley Arthur Guth Opr.

Rt. 2
80 acres



LUCKERT IVA
Gridley Mgr. Wayne Downen

Rt. 2
160 acres



KINGDON ARCHIE & CLARA
Gridley

Rt. 2
80 acres



MARTIN ESTATE
Gridley

Rt. 2
280 acres



MAY CRA
Flanagan

Rt. 1
40 acres



MILLER RUDOLPH
Gridley

Rt. 2
160 acres



McINLEY FRAIH L.
Gridley

Rt. 2
160 acres




MONK FRANK
Flanagan

Rt. 1
160 acres



McINLEY ANDREW R.
Gridley

Rt. 2
120 acres



MILLER FRANK
Flanagan

Rt. 1
200 acres



MILLER EDNA M.
Flanagan

Rt. 2
180 acres



MOOBERRY MRS. EDNA
Flanagan

Rt. 2
160 acres



MURRAY LAURA
Gridley

Rt. 2
80 acres



MURRAY JOHN E.
Gridley

Rt. 2
80 acres



MULLEN ELLEN MRS
Flanagan Mullen William P. Mgr.

Rt. 1
160 acres




OHL H. CARL
Flanagan Milton E. Bertsche Mgr.

Rt. 1
160 acres



MURRAY MRS CHRISTINE
Gridley Murray John E.

Rt. 2
80 acres



OTTO M M.
Gridley Mgr. Jess Smith

Rt. 2
320 acres



MURRAY JAMES MGR.
El Paso Mgr. Ernest Kingdon

Rt. 1
160 acres



WILLIAM
Gridley Mgr. Virgil L.

Rt. 2
270 acres



OTTO H. H.
Gridley Leo & Wilfred Robbins Rt. 2
320 acres



PFEFFINGER VARA
Gridley Mgr. Floyd McDonald Rt. 2
62 acres



OTTO ARNOLD
Gridley Rt. 2
40 acres



PFEFFINGER, RAY
Gridley Rt. 2
160 acres



ORENDORF JOE
Gridley Rt. 1
120 acres



RAPP WALTER
Gridley Eugene W. Rapp Rt. 2
130 acres



PFEFFIGER SEED COMPANY
Gridley Tenant Farm Rt. 2
240 acres



RAPP, WALTER
Gridley Rt. 2
80 acres



HABER EMANAL J.
Flanagan

Rt. 1
240 acres



RINGENBERG A. H.
Flanagan Gundy Roger

Rt. 2
80 acres



PEMMERS MELVIN
Gridley Mgr. Walter Nyberg

Rt. 2
320 acres



RINGENBERG C. H.
El Paso Vernon H. Ringenberg Mgr.

Rt. 2
120 acres



RINGENBERG ARTHUR
Flanagan

Rt. 2
40 acres



RINGENBERG JULIA MRS.
Gridley Mgr. J. E. Litwiller

Rt. 2
130 acres



RINGENBERG A. H.
Flanagan Sutter Lyle

Rt. 2
160 acres



RODESILL LEONARD
Gridley

Rt. 2
120 acres



ROTH CLARIS R.
Gridley

Rt. 2
39 acres



RHUM LEAH
Gridley Mgr. Jess Smith

Rt. 2
80 acres



ROTH LEVI
Gridley

Rt. 2
160 acres



SCHROCK JOE
Flanagan

Rt. 1
160 acres



ROTH LEE
Gridley

Rt. 2
80 acres



SCHRECK JACOB
Gridley Mgr. Neal R. Downan

Rt. 2
130 acres



RUTHERFORD BERI W.
Gridley

Rt. 2
120 acres



SHAM BROCK C. C.
Gridley

Rt. 2
80 acres



SILLIMAN LESTER
Gridley Mgr. Clark Bowman Rt. 2
200 acres



STALTER WILL. SR.
Gridley William Stalter Jr. Mgr. Rt. 2
240 acres



SLAGEL A.
Gridley Rt. 2
160 acres



STALTER, ROY J.
Gridley Rt. 2
120 acres



STALTER ED
Gridley Fritz Stalter Mgr. Rt. 2
160 acres



STOLLER CLARENCE
Gridley Rt. 2
80 acres



STALTER LESTER
Flanagan Rt. 2
40 acres



STOLLER REUBEN
Gridley Rt. 2
80 acres



TANTON TOM
Gridley Henry Stortz Mgr.

Rt. 2
240 acres




THIEL MARY
Gridley Robert Knack

Rt. 2
160 acres



TANTON TOM
Gridley

Rt. 2
120 acres



TULLY ELIZABETH
Gridley

Rt. 2
120 acres



TANTON TOM
Gridley

Rt. 2
490 acres



TUTTLE FANNY
Gridley

Rt. 2
80 acres



TESSEO FRED
Gridley Frank Schulz Center

Rt. 1
200 acres



WHEITZEL MRS. HANNAH K.
El Paso Kirkton Max

Rt. 2
240 acres



WETTSTEIN BENJAMIN
Gridley

Rt. 2
160 acres



YGRDY AMSY
Flanagan Mgr. Robert Zehr

Rt. 1
80 acres



WERNER EDWARD R.
Gridley

Rt. 2
160 acres



ZIMMERMANN, JOSEPH H.
Flanagan Merlo M. Zimmermann Mgr.

Rt. 2
120 acres



WOOD HARRY
Gridley

Rt. 2
20 acres

SEED PLANTING TABLES

(Compiled from Reports of the U. S. Department of Agriculture)

NEW ENGLAND

Kind of Crop	Date of Planting	Best Soil	Amount of Seed per Acre	Wks. to Mature
Corn	May 10 to 30	Sandy or clay loam	8 to 12 qts.	14-17
Wheat	Fall or Spring	Clay loam	2 bush.	20
Oats	April to May	Strong loam	2 to 3 bush.	11-15
Barley	April to June 20	Strong loam	2 to 3 bush.	10-15
Rye	April to May, Sept.	Medium loam	5 to 6 pecks	40
Buckwheat	June 1 to 20	Light loam	1 to 1½ bush.	10-15
White Beans	May to June	Sandy loam	8 to 16 qts.	8-14
Potatoes	April 15 to May 1	Rich loam	8 to 20 bush.	12-20
Turnips	July 1 to August 3	Sandy loam	1 lb.	10
Mangels	April 15 to May 5	Strong, heavy loam	4 to 6 lbs.	17-22
Tobacco	Seed bed April	Sandy loam		9-12
Hay				

MIDDLE STATES

Corn	April 20 to May 30	Medium loam	6 to 8 qts.	16-18
Wheat	Sept. 20 to Oct. 20	Loam	2 bush.	41-43
Oats	March to May	Moist clay loam	2 to 2½ bush.	16-17
Barley	March to May	Clay loam	2 to 2½ bush.	13-16
Rye	Sept. 1 to Oct. 1	Sand or gravel loam	1½ bush.	40-43
Buckwheat	June to July	Loam	½ to 1½ bush.	8-10
White Beans	May to June	Sandy loam	1½ bush.	13-14
Potatoes	March to May	Loam	8 to 15 bush.	14-22
Sweet Potatoes	May to June	Sandy loam	10 to 12 bush.	10-15
Cabbage	March to July	Clay or sandy loam	4 to 8 oz.	8-15
Turnips	July	Loam	2 to 5 lbs.	10-12
Mangels	May	Loam	10 to 15 bush.	15-18
Flax	May	Limestone loam	20 qts.	8-10
Tobacco	Seed bed March	Sandy loam		15-20
Hay, timothy	Aug. to Oct.	Clay loam	6 to 8 qts.	
Hay, clover	Feb. to April	Clay loam	6 qts.	

CENTRAL AND WESTERN STATES

Kind of Crop	Date of Planting	Best Soil	Amount of Seed per Acre	Wks. to Mature
Corn	April 1 to June 1	Black or sandy loam	6 qts.	16-20
Wheat	Fall or Spring	Strong loam	2 bush.	40-42
Oats	April 1 to May 1	Clay loam	2 to 3 bush.	12-14
Barley	Fall or Spring	Clay loam	2 bush.	11-13
Rye	Sept. 1 to 30	Light loam	1 to 2 bush.	35-40
Buckwheat	June	Clay loam	1 to 2 bush.	10-12
White Beans	May 10 to June 10	Clay loam	1½ bush.	12
Potatoes	Mar. 15 to June 1	Sandy loam	5 to 10 bush.	10-20
Turnips	July 15 to Aug. 30	Loam or muck	1 to 6 lbs.	10-16
Mangels	April 1 to May 15	Sandy loam	6 to 8 lbs.	22-24
Flax	Mar. 15 to May 15	Loam	2 to 3 pecks	15-20
Tobacco	Seed bed March	Sandy loam	Oz. to 6 sq. rd.	15-18
Hay	April to May	Clay loam	8 to 15 lbs.	

SOUTHERN STATES

Cotton	Feb. to May 15	Sandy loam	1 to 3 bush.	20-30
Corn	Feb. to June	Rich loam	8 qts.	18-20
Wheat	Sept. to Nov.	Clay loam	2 bush.	43
Oats	Feb., May, Sept.	Clay loam	2½ bush.	17
Barley	April to May	Clay loam	2½ bush.	17
Rye	Sept. to Oct.	Clay loam	1½ bush.	43
White Beans	March to May	Light loam	1 to 2 bush.	7-8
Cabbage	Oct., Mar. to May	Light loam	4 to 8 oz.	14
Watermelons	Mar. 1 to May 10	Rich, light loam	2 to 7 lbs.	16-20
Onions	Feb. 1 to Apr. 10	Loam or muck		16-24
Potatoes	Jan., Feb. to April	Light, loose loam	8 to 10 bush.	11-15
Sweet Potatoes	May to June	Sandy loam	10 to 12 bush.	12-15
Pumpkins	April 1 to May 1	Rich, light loam	4 to 7 lbs.	17-20
Tomatoes	Jan. 1 to Feb. 19	Rich, sandy loam	4 to 9 oz.	14-20
Turnips	Feb., Aug., April	Rich, light loam	2 to 6 lbs.	8-12
Tobacco	Seed bed March	Sandy loam	Oz. to 6 sq. rd.	18-20
Cow Peas	May 1 to July 15	Sandy loam	2 to 5 pecks.	6-8

BANKING TABLES

RULES FOR COMPUTING INTEREST

The following is an approximate way to estimate the interest on any principal for any number of days. When the principal contains cents, mark off four places from the right of the result to express the interest in dollars and cents. When the principal contains dollars only, mark off two places.

2%—Multiply the principal by the number of days to run, and divide by 180.

4%—Multiply the principal by the number of days to run and divide by 90.

5%—Multiply by number of days and divide by 72.

6%—Multiply by number of days and divide by 60.

7%—Multiply by number of days and divide by 52.

8%—Multiply by number of days and divide by 45.

9%—Multiply by number of days and divide by 40.

10%—Multiply by number of days and divide by 36.

12%—Multiply by number of days and divide by 30.

15%—Multiply by number of days and divide by 24.

NUMBER OF DAYS BETWEEN TWO DATES

	Jan.	Feb.	Mar.	Apr.	May	June	July	Aug.	Sept.	Oct.	Nov.	Dec.
Jan.....	365	31	59	90	120	151	181	212	243	273	304	334
Feb.....	334	365	28	59	89	120	150	181	212	242	273	303
Mar.....	306	337	365	31	61	92	122	153	184	214	245	275
Apr.....	275	306	334	365	30	61	91	122	153	183	214	244
May.....	245	276	304	334	365	31	61	92	123	153	184	214
June.....	214	245	273	304	334	365	30	61	92	122	153	183
July.....	184	215	243	274	304	335	365	31	62	92	123	153
Aug.....	153	184	212	243	273	304	334	365	31	61	92	122
Sept.....	122	153	181	212	242	273	303	334	365	30	61	91
Oct.....	92	123	151	182	212	243	273	304	335	365	31	61
Nov.....	61	92	120	151	181	212	242	273	304	334	365	30
Dec.....	31	62	90	121	151	182	212	243	274	304	335	365

AMOUNT OF ONE DOLLAR AT COMPOUND INTEREST

YEARS	3%	4%	4½%	5%	6%	YEARS	3%	4%	4½%	5%	6%
1.....	1.03	1.04	1.04	1.05	1.06	19.....	1.75	2.10	2.30	2.52	3.02
2.....	1.06	1.08	1.09	1.10	1.12	20.....	1.80	2.19	2.41	2.65	3.20
3.....	1.09	1.12	1.14	1.15	1.19	21.....	1.86	2.27	2.52	2.78	3.40
4.....	1.12	1.17	1.19	1.21	1.26	22.....	1.91	2.37	2.63	2.92	3.60
5.....	1.15	1.21	1.24	1.27	1.33	23.....	1.97	2.46	2.75	3.07	3.82
6.....	1.19	1.26	1.30	1.34	1.41	24.....	2.03	2.56	2.87	3.22	4.04
7.....	1.23	1.31	1.36	1.40	1.50	25.....	2.09	2.66	3.00	3.38	4.29
8.....	1.26	1.36	1.42	1.47	1.59	26.....	2.15	2.77	3.14	3.55	4.54
9.....	1.30	1.42	1.48	1.55	1.68	27.....	2.22	2.88	3.28	3.73	4.82
10.....	1.34	1.48	1.55	1.62	1.79	28.....	2.28	2.99	3.43	3.92	5.11
11.....	1.38	1.53	1.62	1.71	1.89	29.....	2.35	3.11	3.58	4.11	5.41
12.....	1.42	1.60	1.69	1.79	2.01	30.....	2.42	3.24	3.74	4.32	5.74
13.....	1.46	1.66	1.77	1.88	2.13	31.....	2.50	3.37	3.91	4.53	6.08
14.....	1.51	1.73	1.85	1.98	2.26	32.....	2.57	3.50	4.09	4.76	6.45
15.....	1.55	1.80	1.93	2.07	2.39	33.....	2.65	3.64	4.27	5.00	6.84
16.....	1.60	1.87	2.02	2.18	2.54	34.....	2.73	3.79	4.46	5.25	7.25
17.....	1.65	1.94	2.11	2.29	2.69	35.....	2.81	3.94	4.66	5.51	7.68
18.....	1.70	2.02	2.20	2.40	2.85	100.....	19.21	50.50	81.58	131.50	339.30

WEIGHTS AND MEASURES

APOTHECARIES' WEIGHT

20 grains.....	1 scruple	8 drams.....	1 ounce
3 scruples.....	1 dram	12 ounces.....	1 pound
Ounce and pound are the same as in Troy Weight.			

AVOIRDUPOIS WEIGHT

27 11/32 grains.....	1 dram	25 pounds.....	1 quarter
16 drams.....	1 ounce	4 quarters.....	1 cwt.
16 ounces.....	1 pound	2,000 lbs.....	1 short ton
2,240 pounds.....			1 Long Ton

TROY WEIGHT

24 grains.....	1 pwt.
20 pwt.....	1 ounce
12 ounces.....	1 pound
Used for weighing gold, silver and jewels.	

CLOTH MEASURE

2 1/4 inches.....	1 nail	4 nails.....	1 quarter
4 quarters.....			1 yard

CUBIC MEASURE

1,728 cubic inches.....	1 cubic foot
27 cubic feet.....	1 cubic yard
128 cubic feet.....	1 cord (wood)
40 cubic feet.....	1 ton (shipping)
2,150.42 cubic inches.....	1 standard bushel
231 cubic inches.....	1 U. S. standard gallon
1 cubic foot.....	about 4/5 of a bushel

DRY MEASURE

2 pints.....	1 quart	4 pecks.....	1 bushel
8 quarts.....	1 peck	36 bushels.....	1 chaldron

LIQUID MEASURE

4 gills.....	1 pint	4 quarts.....	1 gallon
2 pints.....	1 quart	31 1/2 gallons.....	1 barrel
2 barrels.....			1 hoghead

LONG MEASURE

12 inches.....	1 foot	40 rods.....	1 furlong
3 feet.....	1 yard	8 furlongs.....	1 sta. mile
5 1/2 yards.....	1 rod	3 miles.....	1 league

MARINERS' MEASURE

6 feet.....	1 fathom	120 fathoms.....	1 cable length
7 1/2 cable lengths.....			1 mile
5,280 feet.....			1 statute mile
6,085 feet.....			1 nautical mile

PAPER MEASURE

24 sheets, 1 quire; 20 quires, 1 ream (480 sheets)			
2 reams.....	1 bundle	5 bundles.....	1 bale

SQUARE MEASURE

144 sq. inches.....	1 sq. ft	40 sq. rods.....	1 rood
9 sq. ft.....	1 sq. yd	4 rods.....	1 acre
30 1/4 sq. yds.....	1 sq. rod	640 acres.....	1 sq. mile

SURVEYOR'S MEASURE

7.92 inches.....	1 link
25 links.....	1 rod
10 sq. chains or 160 sq. yd.....	1 chain
640 acres.....	1 acre
36 sq. miles (6 miles sq.).....	1 township

TIME MEASURE

60 seconds.....	1 minute	24 hours.....	1 day
60 minutes.....	1 hour	7 days.....	1 week
28, 29, 30 or 31 days.....	1 calendar month		
30 days.....	1 month		in computing interest
365 days.....	1 year	366 days.....	1 leap year

MISCELLANEOUS

3 inches.....	1 palm	6 inches.....	1 span
4 inches.....	1 hand	18 inches.....	1 cubit
21.8 inches.....			1 Bible cubit
2 1/2 feet.....			1 military pace

METRIC EQUIVALENTS

Linear Measure

1 centimeter.....	0.3937 inch
1 inch.....	2.54 centimeters
1 decimeter.....	3.937 inches
1 foot.....	0.328 foot
1 meter.....	39.37 inches
1 meter.....	3.937 decimeters
1 meter.....	1.0936 yards
1 yard.....	0.9144 meter
1 dekameter.....	1.9884 rods
1 rod.....	0.5029 dekameter
1 kilometer.....	0.62137 mile
1 mile.....	1.6093 kilometers

Square Measure

1 square centimeter.....	0.1550 square inch
1 square inch.....	6.452 square centimeters
1 square decimeter.....	0.1076 square foot
1 square foot.....	9.2903 square decimeters
1 square meter.....	1.196 square yards
1 square yard.....	0.8467 hectare
1 acre.....	3.954 square rods
1 square rod.....	0.2529 acre
1 hectare.....	2.47 acres
1 acre.....	0.386 square mile
1 square kilometer.....	2.59 square kilometers

Measure of Volume

1 cubic centimeter.....	0.061 cubic inch
1 cubic inch.....	16.39 cubic centimeters
1 cubic decimeter.....	0.0353 cubic foot
1 cubic foot.....	28.317 cubic decimeters
1 cubic meter.....	1.308 cubic yards
1 cubic yard.....	0.7646 cubic meter
1 stere.....	0.2759 cord
1 cord.....	3.624 steres
1 liter.....	0.908 quart dry
1 quart dry.....	1.0567 quarts liquid
1 quart liquid.....	0.9463 liter
1 dekaliter.....	2.6417 gallons
1 gallon.....	0.135 pecks
1 gallon.....	0.3785 dekaliter
1 peck.....	0.881 dekaliter
1 hektoliter.....	2.8375 bushels
1 bushel.....	0.3524 hektoliter

Weights

1 gram.....	0.03527 ounce
1 ounce.....	28.35 grams
1 kilogram.....	2.2046 pounds
1 pound.....	0.4536 Kilogram
1 metric ton.....	1.1023 English tons
1 English ton.....	0.9072 metric ton

APPROXIMATE METRIC EQUIVALENTS

1 decimeter.....	4 inches
1 liter.....	1.06 quarts liquid, 0.9 quart dry
1 meter.....	1.1 yards
1 hectoliter.....	2 1/2 bushels
1 hectoliter.....	2 1/2 bushels
1 hectare.....	2 1/2 acres
1 kilogram.....	2 1/5 pounds
1 stere, or cubic meter.....	1/3 of a cord
1 metric ton.....	2,200 pounds

TEMPERATURES

	Fahrenheit
Milk.....	Freezes 30° above Zero
Water.....	Freezes 32° above Zero
Wine Oil.....	Freezes 36° above Zero
Olive.....	Freezes 20° above Zero
Vinegar.....	Freezes 28° above Zero
Alcohol.....	Boils at 173° above Zero
Water.....	Boils at 212° above Zero
Petroleum..... (average)	Boils at 306° above Zero
Blood Heat.....	98.° above Zero
Eggs Hatch.....	104° above Zero

HANDY FACTS TO KNOW

To find diameter of a circle multiply circumference by .31831.

To find the circumference of a circle multiply diameter by 3.1416.

To find area of a circle multiply square of diameter by .7854.

To find surface of a ball multiply square of diameter by 3.1416.

To find side of an equal square multiply diameter by .8662.

To find cubic inches in a ball multiply cube of diameter by .5236.

Doubling the diameter of a pipe increases its capacity four times.

Double riveting is from 16 to 20 per cent stronger than single.

One cubic foot of anthracite coal weighs about 53 pounds.

One cubic foot of bituminous coal weighs from 47 to 50 pounds.

One ton of coal is equivalent to two cords of wood for steam purposes.

A gallon of water (U. S. Standard) weighs 8 $\frac{1}{8}$ pounds and contains 231 cubic inches.

A cubic foot of water contains 7 $\frac{1}{2}$ gallons, 1,728 cubic inches, and weighs 62 $\frac{1}{2}$ pounds.

Each nominal horse power of a boiler requires 30 to 35 pounds of water per hour.

To sharpen dull files lay them in dilute sulphuric acid until they are eaten deep enough.

A horse power is equivalent to raising 33,000 pounds one foot per minute, or 550 pounds one foot per second.

The average consumption of coal for steam boilers is 12 pounds per hour for each square foot of grate surface.

To find the pressure in pounds per square inch of a column of water multiply the height of the column in feet by 4.34.

Steam rising from water at its boiling point (212 degrees) has a pressure equal to the atmosphere (14.7 pounds to the square inch).

To evaporate one cubic foot of water requires the consumption of 7 $\frac{1}{2}$ pounds of ordinary coal, or about 1 pound of coal to 1 gallon of water.

LUMBER TABLE

Size in Inches	LENGTHS IN FEET							
	10	12	13	14	16	18	20	22
1 x 2	1 $\frac{3}{8}$	2	2 $\frac{1}{8}$	2 $\frac{3}{8}$	2 $\frac{7}{8}$	3	3 $\frac{1}{8}$	3 $\frac{3}{8}$
1 x 3	2 $\frac{1}{8}$	3	3 $\frac{1}{8}$	3 $\frac{3}{8}$	3 $\frac{7}{8}$	4	4 $\frac{1}{8}$	5
1 x 3 $\frac{1}{2}$	2 $\frac{1}{2}$	3 $\frac{1}{2}$	3 $\frac{3}{4}$	4 $\frac{1}{4}$	4 $\frac{3}{4}$	5 $\frac{1}{2}$	5 $\frac{3}{4}$	6 $\frac{1}{4}$
1 x 4	3 $\frac{1}{8}$	4	4 $\frac{1}{8}$	4 $\frac{3}{8}$	5 $\frac{1}{8}$	6	6 $\frac{1}{8}$	7 $\frac{1}{8}$
1 x 5	4 $\frac{1}{8}$	5	5 $\frac{1}{8}$	5 $\frac{3}{8}$	6 $\frac{1}{8}$	7 $\frac{1}{8}$	8 $\frac{1}{8}$	9 $\frac{1}{8}$
1 x 6	5	6	6 $\frac{1}{2}$	7	8	9	10	11
1 x 8	6 $\frac{3}{8}$	8	8 $\frac{3}{8}$	9 $\frac{1}{8}$	10 $\frac{1}{8}$	12	13 $\frac{1}{8}$	14 $\frac{1}{8}$
1 x 9	7 $\frac{1}{8}$	9	9 $\frac{1}{8}$	10 $\frac{1}{8}$	12	13 $\frac{1}{2}$	15	16 $\frac{1}{2}$
1 x 10	8 $\frac{3}{8}$	10	10 $\frac{3}{8}$	11 $\frac{1}{8}$	13 $\frac{1}{8}$	15	16 $\frac{3}{8}$	18 $\frac{1}{8}$
1 x 12	10	12	13	14	16	18	20	22
1 x 13	10 $\frac{3}{8}$	13	14 $\frac{1}{2}$	15 $\frac{1}{8}$	17 $\frac{1}{8}$	19 $\frac{1}{8}$	21 $\frac{3}{8}$	23 $\frac{3}{8}$
1 x 14	11 $\frac{1}{8}$	14	15 $\frac{1}{8}$	16 $\frac{1}{8}$	18 $\frac{3}{8}$	21	23 $\frac{1}{8}$	25 $\frac{3}{8}$
$\frac{3}{4}$ x 3	3 $\frac{3}{8}$	3 $\frac{3}{4}$	4 $\frac{1}{8}$	4 $\frac{3}{8}$	5	5 $\frac{1}{8}$	6 $\frac{1}{8}$	6 $\frac{3}{8}$
$\frac{3}{4}$ x 4	4 $\frac{3}{8}$	5	5 $\frac{3}{8}$	5 $\frac{3}{4}$	6 $\frac{3}{8}$	7 $\frac{1}{8}$	8 $\frac{1}{8}$	9 $\frac{1}{8}$
$\frac{3}{4}$ x 5	5 $\frac{3}{8}$	6 $\frac{1}{4}$	6 $\frac{3}{8}$	7 $\frac{1}{8}$	8 $\frac{1}{8}$	9 $\frac{1}{8}$	10 $\frac{1}{8}$	11 $\frac{1}{8}$
$\frac{3}{4}$ x 6	6 $\frac{3}{8}$	7 $\frac{1}{8}$	8 $\frac{1}{8}$	8 $\frac{3}{8}$	10	11 $\frac{1}{8}$	12 $\frac{1}{8}$	13 $\frac{1}{8}$
$\frac{3}{4}$ x 8	8 $\frac{3}{8}$	10	10 $\frac{3}{8}$	11 $\frac{1}{8}$	13 $\frac{1}{8}$	15	16 $\frac{1}{8}$	18 $\frac{1}{8}$
$\frac{3}{4}$ x 9	9 $\frac{3}{8}$	11 $\frac{1}{8}$	12 $\frac{1}{8}$	13 $\frac{1}{8}$	15	16 $\frac{3}{8}$	18 $\frac{3}{8}$	20 $\frac{3}{8}$
$\frac{3}{4}$ x 10	10 $\frac{3}{8}$	12 $\frac{1}{8}$	13 $\frac{3}{8}$	14 $\frac{1}{8}$	16 $\frac{3}{8}$	18 $\frac{3}{8}$	20 $\frac{3}{8}$	22 $\frac{1}{8}$
$\frac{3}{4}$ x 12	12 $\frac{3}{8}$	15	16 $\frac{1}{8}$	17 $\frac{1}{8}$	20	22 $\frac{1}{8}$	25	27 $\frac{1}{8}$
2 x 3	5	6	6 $\frac{1}{2}$	7	8	9	10	11
2 x 4	6 $\frac{3}{8}$	8	8 $\frac{3}{8}$	9 $\frac{1}{8}$	10 $\frac{3}{8}$	12	13 $\frac{1}{8}$	14 $\frac{1}{8}$
2 x 9	15	18	19 $\frac{1}{8}$	21	24	27	30	33
2 x 10	16 $\frac{3}{8}$	20	21 $\frac{3}{8}$	23 $\frac{1}{8}$	26 $\frac{3}{8}$	30	33 $\frac{1}{8}$	36 $\frac{3}{8}$
4 x 4	13 $\frac{1}{8}$	16	17 $\frac{1}{8}$	18 $\frac{1}{8}$	21 $\frac{1}{8}$	24	26 $\frac{3}{8}$	29 $\frac{1}{8}$
5 x 5	20 $\frac{3}{8}$	25	27 $\frac{1}{8}$	29 $\frac{1}{8}$	33 $\frac{1}{8}$	37 $\frac{1}{8}$	41 $\frac{3}{8}$	45 $\frac{3}{8}$
6 x 6	30	36	39	42	48	54	60	66
8 x 8	53 $\frac{1}{8}$	64	69 $\frac{1}{8}$	74 $\frac{1}{8}$	85 $\frac{1}{8}$	96	106 $\frac{3}{8}$	117 $\frac{1}{8}$
8 x 10	66 $\frac{3}{8}$	80	86 $\frac{3}{8}$	93 $\frac{1}{8}$	106 $\frac{3}{8}$	120	133 $\frac{1}{8}$	146 $\frac{3}{8}$

MISCELLANEOUS DATA

- 196 Pounds Flour Make 1 Barrel
- 200 Pounds Beef or Pork.... Make 1 Barrel
- 135 Pounds of Potatoes Make 1 Barrel
- 135 Pounds of Apples Make 1 Barrel
- 280 Pounds of Salt Make 1 Barrel
- 350 Pounds of Sugar Make 1 Barrel
- 100 Pounds Nails Make a Keg
- 2150.42 Cubic Inches Make 1 Bushel
- 231 Cubic Inches Make 1 Gallon
- 43,560 Square Feet Make 1 Acre
- 5,280 Feet Make 1 Mile
- 128 Cubic Feet Make a Cord
- 1 Gallon Water About 8-1/3 Pounds
- 1 Gallon Milk About 8-3/5 Pounds
- 1 Gallon Kerosene About 6 $\frac{1}{2}$ Pounds
- 1 Cubic Foot Water..... About 62 $\frac{1}{2}$ Pounds
- $\frac{1}{2}$ Inch equals 1 size in measuring boots and shoes.

- 4 Inches equals 1 hand in measuring horses.
- 1 Link equals 7.92 inches.
- 1 Rod equals 25 links, 16 $\frac{1}{2}$ feet.
- 1 Chain equals 4 rods, 66 feet.
- 1 Mile equals 80 chains, 5280 feet.
- Wall paper is usually 18 inches wide.
- A single roll is 24 feet long.
- A double roll is 48 feet long.
- A lath is 4 feet long and 1 $\frac{1}{2}$ inches wide.
- Builders calculate that a bunch of laths will cover 3 sq. yds.
- 1000 Shingles, applied 4 in. to weather cover about 100 sq. ft.
- 1000 Shingles require about 5 pounds shingle nails.
- 20 Yards of surface will require about 1000 laths.
- 1000 Laths will require about 11 pounds of lath nails.

HOME HELPS

KITCHEN WEIGHTS, MEASURES, ETC.

4 large tablespoonsful = $\frac{1}{2}$ gill
 1 teacup = 1 gill
 1 common sized tumbler = $\frac{1}{2}$ pint
 2 cups = 1 pint
 2 pints = 1 quart
 1 tablespoonful = $\frac{1}{2}$ ounce
 1 large wine glass = 2 ounces
 8 quarts = 1 peck
 4 cups flour = 1 pound
 2 cups solid butter = 1 pound
 4 quarts = 1 gallon
 2 cups granulated sugar = 1 pound
 3 cups cornmeal = 1 pound
 2 $\frac{1}{2}$ cups brown sugar = 1 pound
 2 cups solid meat = 1 pound
 2 $\frac{1}{2}$ cups powdered sugar = 1 pound
 16 ounces = 1 pound
 2 tablespoons butter, sugar, salt = 1 ounce
 4 tablespoons flour = 1 ounce
 16 tablespoonsful = 1 cupful
 60 drops = 1 teaspoonful
 8 saltspoonsful = 1 teaspoonful
 3 teaspoonsful = 1 tablespoonful
 4 tablespoonsful = $\frac{1}{4}$ cupful
 1 cup shelled almonds = $\frac{1}{4}$ pound
 $\frac{1}{4}$ pound cornstarch = 1 cupful

Cup Measures *

1 cup granulated sugar	=	$\frac{1}{2}$ pound
1 cup butter	=	$\frac{1}{2}$ pound
1 cup lard	=	$\frac{1}{2}$ pound
1 cup flour	=	$\frac{1}{2}$ pound
1 cup rice	=	$\frac{1}{2}$ pound
1 cup cornmeal	=	5 ounces
1 cup raisins (stemmed)	=	6 ounces
1 cup currants (cleaned)	=	6 ounces
1 cup bread crumbs (stale)	=	2 ounces
1 cup chopped meat	=	$\frac{1}{2}$ pound

* Approximate only.

Equivalents of Capacity

(All measures are level full)

3 teaspoons	=	1 tablespoon
$\frac{1}{2}$ fluid ounce	=	1 tablespoon
16 tablespoons	=	1 cup
2 gills	=	1 cup
$\frac{1}{2}$ liquid pint	=	1 cup
8 fluid ounces	=	1 cup
1 liquid pint	=	2 cups
16 fluid ounces	=	2 cups

Lbs. per bu.	Lbs. per bu.
Apples, 45	Cherries, 56
Barley, 47	Chestnuts, 50
Beans, dried, 20	Clover seed, 60
Beets, 56	Coal, 75
Bran, 20	Coke, 40
Buckwheat, 48	Corn, shelled, 56
Cabbage, 50	Corn, ear, 70
Carrots, 50	Cornmeal, 50
Cement, 100	Cranberries, 40
Charcoal, 20	

Lbs. per bu.

Cucumbers, 50
 Currants, 40
 Grapes, 48
 Grass seed, 14
 Hominy, 60
 Lime, 80
 Oats, 32
 Onions, 50
 Peaches, 48
 Peanuts, 22
 Pears, 50
 Peas, green, 56
 Peas, dried, 60
 Plums, 64
 Potatoes, 60

Lbs. per bu.

Potatoes (sweet) 54
 Quinces, 48
 Rice, 45
 Rutabaga, 60
 Rye, 56
 Rye-meal, 60
 Salt (coarse), 85
 Salt (ground), 62
 Sand, 100
 Timothy seed, 45
 Tomatoes, 60
 Turnips, 60
 Walnuts, 50
 Wheat, 60

WEDDING ANNIVERSARIES

1st Year.....Paper	15th Year....Crystal
2nd Year.....Calico	20th Year.....China
3rd Year.....Muslin	25th Year.Silver
4th Year.....Silk	30th Year.....Pearl
5th Year.....Wood	35th Year.....Coral
6th Year.....Iron	40th Year.....Ruby
7th Year.....Wool	45th Year..Sapphire
8th Year....Bronze	50th Year.....Gold
9th Year...Pottery	55th Year..Emerald
10th Year.....Tin	60th Year..Diamond
	75th Year..Diamond

BIRTHSTONES AND FLOWERS

January	Garnet	Snowdrop
February	Amethyst	Primrose
March	Bloodstone and Aquamarine	Violet
April	Diamond	Daisy
May	Emerald	Hawthorn
June	Pearl and Moonstone	Rose
July	Ruby	Water Lily
August	Sardonyx and Peridot	Poppy
September	Sapphire	Morning Glory
October	Opal and Tourmaline	Hops
November	Topaz	Chrysanthemum
December	Turquoise and Lapis Lazuli	Holly

HOW TO REMOVE STAINS

Blood and meat juice. Use cold water; soap and cold water; or starch paste.

Bluing. Use boiling water.

Chocolate and cocoa. Use borax and cold water; bleach if necessary.

Coffee and tea. (Clear.)—Use boiling water; bleach if necessary. (With cream.)—Use cold water, then boiling water; bleach if necessary.

Cream and milk. Use cold water, then soap and cold water.

Egg. Use cold water.

Fruit and fruit juices. Use boiling water; bleach if necessary.

Grass. Use cold water; soap and cold water; alcohol; or a bleaching agent.

Grease and oils. Use French chalk, blotting paper or other absorbent; or warm water and soap; or gasoline, benzine, or carbon tetrachloride.

Iodine. Use warm water and soap; alcohol; or ammonia.

Ink. Try cold water; then use an acid or bleach if necessary.

Iron. Use oxalic acid; hydrochloric acid; salts of lemon; or lemon juice and salt.

Kerosene. Use warm water and soap.

Lampblack and soot. Use kerosene, benzine, chloroform, ether, gasoline, or carbon tetrachloride.

Medicine. Use alcohol.

Mildew. If fresh, use cold water; otherwise try to bleach with javelle water or potassium permanganate.

Paint and varnish. Use alcohol, carbon tetrachloride, chloroform, or turpentine.

Perspiration. Use soap and warm water; bleach in the sun or with javelle water or potassium permanganate.

Pitch, tar, and wheel grease. Rub with fat; then use soap and warm water; or benzine, gasoline, or carbon tetrachloride.

Scorch. Bleach in the sunshine or with javelle water.

Shoe polish. (Black.)—Use soap and water; or turpentine. (Tan.)—Use alcohol.

Syrup. Use water.

Stove polish. Use cold water and soap; or kerosene, benzine, or gasoline.

Vaseline. Use kerosene or turpentine.

Water. Steam or sponge the entire surface of water-spotted materials.

Wax. Scrape off as much as possible. Use French chalk, blotting paper or other absorbent, with a warm iron; or use benzine or gasoline. If color remains, use alcohol or bleach.

ACTUAL TIME IN USE IN THE LARGEST CITIES OF THE WORLD WHEN IT IS 12:00 NOON, WASHINGTON

Athens..... 7:00 P. M.	Melbourne
Auckland next day..... 3:00 A. M.	next day... 3:00 A. M.
Berlin..... 6:00 P. M.	Milwaukee... 11:00 A. M.
Bombay..... 10:30 P. M.	Minneapolis... 11:00 A. M.
Boston..... 12:00 noon	Natal..... 7:00 P. M.
Buffalo..... 12:00 noon	New Orleans... 11:00 A. M.
Cape Town... 7:00 P. M.	New York..... 12:00 noon
Chicago..... 11:00 A. M.	Ottawa..... 12:00 noon
Cincinnati... 11:00 A. M.	Panama..... 12:00 noon
Cleveland... 12:00 noon	Paris..... 5:00 P. M.
Constantinople 7:00 P. M.	Philad'p'a... 12:00 noon
Denver..... 10:00 A. M.	Pittsb'g... 12:00 noon
Detroit..... 12:00 noon	Portland..... 9:00 A. M.
Galveston... 11:00 A. M.	Quebec..... 12:00 noon
Halifax..... 1:00 P. M.	Rio de J'n'ro. 2:00 P. M.
Hamburg... 6:00 P. M.	Rome..... 6:00 P. M.
Havana..... 11:31 A. M.	Salt L. City... 10:00 A. M.
Hong Kong	San Francisco 9:00 A. M.
next day... 1:00 A. M.	St. Louis... 11:00 A. M.
Honolulu... 6:30 A. M.	Seattle..... 9:00 A. M.
Jerusalem... 7:00 P. M.	Suez..... 7:00 P. M.
Kansas City... 11:00 A. M.	Toledo..... 12:00 noon
Lisbon..... 4:24 P. M.	Vancouver... 9:00 A. M.
Liverpool... 5:00 P. M.	Vienna..... 6:00 P. M.
London..... 5:00 P. M.	Winnipeg... 11:00 A. M.
Madrid..... 5:00 P. M.	Yokohama
Manila next day..... 1:00 A. M.	next day... 2:00 A. M.

ROMAN AND ARABIC NUMERALS

I.....1	XX.....20
II.....2	XXX.....30
III.....3	XL.....40
IV.....4	L.....50
V.....5	LX.....60
VI.....6	LXX.....70
VII.....7	LXXX.....80
VIII.....8	XC.....90
IX.....9	C.....100
X.....10	CC.....200
XI.....11	CCC.....300
XII.....12	CCCC.....400
XIII.....13	D.....500
XIV.....14	DC.....600
XV.....15	DCC.....700
XVI.....16	DCCC.....800
XVII.....17	CM.....900
XVIII.....18	M.....1000
XIX.....19	MM.....2000

ANCIENT MYTHOLOGICAL GODS:

Jupiter: God of Heaven and Earth; Apollo: God of Sun, Music and Medicine; Venus: God of Love and Beauty; Neptune: God of the Sea; Mercury: God of Commerce; Mars: God of War.

PRINCIPAL HOLIDAYS

January 1. New Year's Day.

January 8. Anniversary of the Battle of New Orleans: In Louisiana.

January 19. Lee's Birthday: In Fla., Ga., N. C., S. C., Va., Ala., Miss. and Ark.

February 12. Georgia Day: In Georgia.

February 12. Lincoln's Birthday: In Calif., Colo., Ct., Del., Ill., Ia., Ind., Kansas, Kentucky, Mich., Minn., Mon., Nebraska, Nevada, N. J., N. Y., N. Dakota, Oregon, Penn., S. Dakota, Utah, Wash., W. Va., Wyo.

February 14. Admission Day: In Arizona.

February 22. Washington's Birthday.

March 2. Anniversary of Texan Independence: In Texas.

March 17. St. Patrick's Day.

March 25. Maryland Day: In Maryland.

March 30. Seward Day: In Alaska.

April (First Monday). Annual Spring Election: In Michigan.

April 12. Halifax Independence Resolutions: In North Carolina.

April 13. Thomas Jefferson's Birthday: In Alabama.

April 19. Patriot's Day: In Maine and Massachusetts.

April 21. Anniversary of the Battle of San Jacinto: In Texas.

April 26. Confederate Memorial Day: In Alabama, Florida, Georgia, Mississippi and Virginia.

May 10. Confederate Memorial Day: In North Carolina and South Carolina.

May (Second Friday). Confederate Day: In Tennessee.

May 24. Victoria Day: In Canada.

May 20. Anniversary of the Signing of the Mecklenburg Declaration of Independence: In North Carolina and Kentucky.

May 30. Decoration Day: In all the States (D. of C., Puerto Rico, Hawaii), except Alaska, Arkansas, Florida, Louisiana, Mississippi, North Carolina, South Carolina and Texas.

June 3. Jefferson Davis's Birthday: In Arkansas, Fla., Ga., Ala., Miss., Texas, S. C. and Virginia. In La., known as "Confederate Memorial Day".

June (Last Wednesday). Primary Election Day: In North Dakota.

July 1. Dominion Day: In Canada.

July 4. Independence Day.

July 10. Admission Day: In Wyoming.

July 24. Pioneers' Day: In Utah.

July (Fourth Saturday). Primary Election Day: In Texas.

August. Primary Election Day: In Missouri. In Michigan (last Tuesday in August preceding every general November election).

August 1. Colorado Day: In Colorado.

August 16. Bennington Battle Day: In Vermont.

1st Monday in Sept. Labor Day.

September. Primary Election Day: In Nevada, Wisconsin, First Tuesday.

Sept. 9. Admission Day: In California.

September 12. "Old Defenders' Day: In Baltimore, Md.

October 12. Columbus Day: In Alabama, Arizona, Ark., Calif., Colo., Conn., Del., Idaho, Ill., Ind., Kansas, Ky., Maryland, Mass., Mich., Mo., Montana, Nebraska, Nevada, New Hampshire, N. J., New Mexico, N. Y., Ohio, Okla., Oregon, Penn., Puerto Rico, R. I., Texas, Vt., Wash., West Virginia.

October 31. Admission Day: In Nevada.

Nov. 1. All Saints' Day: In Louisiana.

November. General Election Day: In Alabama, Alaska, Arizona, California, Colorado, Delaware, Florida, Idaho, Illinois, Indiana, Iowa, Louisiana, Maryland, Michigan, Minnesota, Missouri, Montana, Nevada, New Hampshire, New Jersey, New Mexico, New York, North Carolina, North Dakota, Ohio (from 12 M. to 3.30 P. M. only), Oklahoma, Oregon, Pennsylvania, Porto Rico, Rhode Island, South Carolina, South Dakota, Tennessee, Texas, Virginia, West Virginia, Washington, Wisconsin and Wyoming. In the years when elections are held therein. First Tuesday after First Monday.

November. Thanksgiving Day: (usually the last Thursday in November): Is observed in all the States, and in the District of Columbia, Puerto Rico, Hawaii and Alaska.

December 25. Christmas Day.

There are no statutory holidays in Mississippi, but by Common consent the Fourth of July, Thanksgiving and Christmas are observed. In New Mexico, Washington's Birthday, Decoration Day, Labor Day, Flag Day (June 14), and Arbor Day are holidays, when so designated by the Governor. In South Carolina, Thursday of Fair Week is a legal holiday.

Arbor Day is observed by the States on different days, usually in the Spring; in Georgia, in December. The dates in the same States often vary from year to year by proclamation.

Mother's Day is observed on the second Sunday in May.

Father's Day is observed on the third Sunday in June.

Saturday Afternoon is a holiday in many of the States and Cities and in the District of Columbia. Sundays are statutory holidays in Canada.

When a Legal Holiday falls on a Sunday, the following day is generally observed.

FACTS OF THE UNITED STATES

PRESIDENTS

1. George Washington.....	1789-1797
2. John Adams.....	1797-1801
3. Thomas Jefferson.....	1801-1809
4. James Madison.....	1809-1817
5. James Monroe.....	1817-1825
6. John Q. Adams.....	1825-1829
7. Andrew Jackson.....	1829-1837
8. Martin Van Buren.....	1837-1841
9. Wm. H. Harrison.....	1841-1841
10. John Tyler.....	1841-1845
11. James K. Polk.....	1845-1849
12. Zachary Taylor.....	1849-1850
13. Millard Fillmore.....	1850-1853
14. Franklin Pierce.....	1853-1857
15. James Buchanan.....	1857-1861
16. Abraham Lincoln.....	1861-1865
17. Andrew Johnson.....	1865-1869
18. Ulysses S. Grant.....	1869-1877
19. Rutherford B. Hayes.....	1877-1881
20. James A. Garfield.....	1881-1881
21. Chester A. Arthur.....	1881-1885
22. Grover Cleveland.....	1885-1889
23. Benjamin Harrison.....	1889-1893
24. Grover Cleveland.....	1893-1897
25. William McKinley.....	1897-1901
26. Theodore Roosevelt.....	1901-1909
27. William H. Taft.....	1909-1913
28. Woodrow Wilson.....	1913-1921
29. Warren G. Harding.....	1921-1923
30. Calvin Coolidge.....	1923-1929
31. Herbert C. Hoover.....	1929-1933
32. Franklin D. Roosevelt.....	1933-1945
33. Harry S. Truman.....	1945-1953
34. Dwight D. Eisenhower.....	1953-

STATE CAPITALS

Alabama, Montgomery; Arizona, Phoenix
Arkansas, Little Rock; California, Sacramento;
Colorado, Denver; Connecticut, Hartford;
Delaware, Dover; Florida, Tallahassee;
Georgia, Atlanta; Idaho, Boise; Illinois, Spring-
field; Indiana, Indianapolis; Iowa, Des Moines;
Kansas, Topeka; Kentucky, Frankfort; Lou-
isiana, Baton Rouge; Maine, Augusta; Mary-
land, Annapolis; Massachusetts, Boston;
Michigan, Lansing; Minnesota, St. Paul;
Mississippi, Jackson; Missouri, Jefferson City;
Montana, Helena; Nebraska, Lincoln; Nevada,
Carson City; New Hampshire, Concord; New
Jersey, Trenton; New Mexico, Santa Fe; New
York, Albany; North Carolina, Raleigh; North
Dakota, Bismarck; Ohio, Columbus; Okla-
homa, Oklahoma City; Oregon, Salem; Penn-
sylvania, Harrisburg; Rhode Island, Provi-
dence; South Carolina, Columbia; South
Dakota, Pierre; Tennessee, Nashville; Texas,
Austin; Utah, Salt Lake City; Vermont,
Montpelier; Virginia, Richmond; Washington,
Olympia; West Virginia, Charleston; Wisconsin,
Madison; Wyoming, Cheyenne.

"DON'TS" IN THE USE OF THE FLAG

The conference called at Washington in June, 1923, to draw up a code covering proper civil usage of the flag, adopted the following list of things to avoid:

1. Do not dip the flag of the United States to any person or any thing. The regimental color, State flag, organization or institutional flag, will render this honor. At sea the flag may be dipped in acknowledgment of the salute of the flag of another nation.
2. Do not display the flag of the United States with the Union down except as a signal of distress.
3. Do not place any other flag or pennant above or to the right of the flag.
4. Do not let the flag of the United States touch the ground or tail in the water.
5. Do not place any object or emblem of any kind on or above the flag of the United States.
6. Do not use the flag as drapery.
7. Do not fasten the flag in such manner as will permit it to be easily torn.
8. Do not drape the flag over the top or sides of a vehicle, train or boat.
9. Do not use the flag to drape over front of a platform or over chairs or benches.
10. Do not display the flag on a float in a parade except on a staff.
11. Do not use the flag as a ceiling covering.
12. Do not use the flag of the United States as a portion of a costume.
13. Do not put lettering upon the flag.
14. Do not use the flag in any advertising.
15. Do not use the flag in such a manner as to cause it to be soiled or damaged.

FIRST AID

WHAT TO DO IN CERTAIN EMERGENCIES

First aid is the first care given to help injury or sudden illness until necessary treatment can be given by a physician.

Cuts and Scratches: If severe, stop the bleeding by direct pressure on the wound with a sterile pad. When the bleeding ceases, paint with 2 per cent iodine and let it dry thoroughly before applying bandage or Band-Aid.

Open Wounds: Clean dirty or greasy wounds with high grade benzine, then apply half strength iodine. All open wounds should be covered with gauze or bandage. Do not touch wound with fingers. Do not use anything but accepted antiseptics, or blood poisoning may be caused.

Burns: For severe burns call a physician at once. To slight burns apply sterile gauze wrung out in a solution of warm water and baking soda, or apply the 5 per cent tannic acid jelly from your first aid kit. Never put iodine on a burn. Apply any bandage loosely.

Poison Ivy and Sumac: Wash thoroughly with soap and warm water. Apply dressings kept wet with a very strong solution of Epsom salts and cold water; or else apply a thick paste made of soap and warm water, which should be allowed to dry and remain on all night.

Insect Stings: Remove "sting" and apply household ammonia or a paste made of baking soda.

Sprains: Violent stretching or twisting of a joint may cause a sprain. It is characterized by pain and rapid swelling. Keep injured part raised, on pillow if an ankle, in sling if a wrist. Apply compresses wrung out of cold water, or ice bags. Send for a doctor if the case is severe.

Fainting: Keep patient lying down and lower head. Loosen any tight clothing. Apply ammonia inhalant or smelling salts to nose and sprinkle face with cold water.

Shock: Lay patient on back, head low, loosen clothing around neck, chest and abdomen. Keep warm with blankets and hot water bottles. If conscious and able to swallow, give hot, strong coffee, hot milk, or half a teaspoonful of aromatic spirits of ammonia in water.

Fracture: Apply splints reaching above and below the joints of the fractured bone, to permit moving without pain or danger. Three persons are needed for lifting on stretcher—one at head and shoulders, one at hips, and the other at the legs.

Eye Injuries: Loose particles may be removed from eyelid with a clean handkerchief or a bit of cotton rolled on a toothpick. Particles embedded in the eyeball or lid must always be left to a surgeon, or blindness may result. Use cold compress temporarily to relieve pain until doctor arrives.

Sunstroke: Cool head and body—especially head—as quickly as possible with cold compresses, ice bags, or a cool bath. Never give stimulants. Keep head slightly raised. Treat heat exhaustion same as shock.

Fits: Do not attempt to hold patient down. Place any small object between teeth to prevent biting tongue. Let sleep after the attack has passed, as exhaustion usually follows.

Dog Bite: Wash wound with running water, and apply tincture of iodine. Bandage and take to doctor immediately to decide whether Pasteur or Vaccine Treatment is advisable. Have the dog examined by the local health authorities for possible evidence of rabies.

FOR POISONING

First: Send for a physician.

Second: Induce vomiting by tickling throat with feather or finger. Drink hot water or strong mustard and water. Swallow sweet oil or whites of eggs.

SPECIAL POISONS AND ANTIDOTES

Acids: Muriatic, Oxalic, Acetic Sulphuric (Oil of Vitriol), Nitric (Aqua Fortis).

Ant.: Soap suds, magnesia, lime-water.

Prussic Acid: Cyanide of Potassium.

Ant.: Ammonia in water. Dash water in face. Give stimulants.

Carbolic Acid:

Ant.: Flour and water, mucilaginous drinks.

Alkalies: Potash, Lye, Hartshorn, Ammonia.

Ant.: Vinegar or lemon juice in water.

Arsenic: Rat Poison, Paris Green.

Ant.: Milk, raw eggs, sweet oil, lime-water, flour and water.

Bug Poison: Lead, Saltpetre, Corrosive Sublimate, Sugar of Lead, Blue Vitriol.

Ant.: Whites of eggs or milk in large doses.

Chloroform: Chloral, Ether.

Ant.: Give emetic, keep patient aroused; apply mustard plaster over heart and calves of legs; use artificial respiration.

Carbonate of Soda: Copperas, Cobalt.

Ant.: Soap suds and mucilaginous drinks.

Iodine: Antimony, Tartar Emetic.

Ant.: Starch and water, chalk, magnesia, starchy food, strong tea. Apply external heat.

Mercury and its Salts.

Ant.: Whites of Eggs, Milk Mucilages.

Opium: Morphine, Laudanum, Paregoric, Soothing Powders or Syrups.

Ant.: Strong coffee, mustard or ipecac as emetic. Keep awake and moving. Keep warm.

ILLINOIS

"Land of Lincoln"

ACKNOWLEDGEMENTS

The articles and other textual material contained in the following pages are from the Illinois Blue Book, 1953-1954, edited by Secretary of State Charles F. Carpentier. For permission to use this material the Publisher is indebted to Secretary of State Charles F. Carpentier. . . For permission to use the photographs of state parks, state memorials and conservation areas included in the following pages, the Publisher is indebted to Mr. Robert G. Miley, Superintendent of the Division of Parks & Memorials of the Illinois Department of Conservation, and to Mr. Carl G. Hodges, Superintendent of the Division of Reports in the Illinois Department of Finance.






The "Illinois — Land of Lincoln" insignia used on many publications and exhibits of the Secretary of State's office was designed by Secretary Carpentier within a few days after he took office in January, 1953. Mr. Carpentier wanted a distinctive original marking to identify material issued by his office, but also one which would be a brief, appropriate description of and tribute to the State.

The insignia became popular immediately, and in the 1953 session of the General Assembly, Senator Fred J. Hart of Streator introduced a bill in the Senate which would require that it be reproduced on Illinois motor vehicle license plates.

When investigation revealed that this would materially increase the cost of the license plates, Senator Hart was consulted and asked to amend his bill to make placing of the insignia on the plates discretionary with the Secretary. Senator Hart agreed to make the amendment, and since then Illinois license plates have carried the words, *Land of Lincoln*



ABRAHAM LINCOLN

Life Portrait, by
GEORGE H. STORY

Purchased by the State in 1925, and hung in the
Lincoln Room of the Illinois State Historical
Library, Centennial Building, Springfield.



ILLINOIS STATE CAPITOL

STATE SYMBOLS

• • •

The Great Seal of Illinois

THE PRESENT GREAT SEAL of Illinois was authorized by the Assembly on March 7, 1867, but was not used until October 26, 1868, and an unusual situation is involved in the history of the seal.

According to Brand Whitlock, famous author, the first of all the seals used for official documents in what is now Illinois, was that of 1788. It was known as "The Seal of the Territory of the U. S. N. W. of the Ohio River." The words were within two concentric circles. The center of the seal showed a river, on which rode two canoes, with woodland showing beyond the river.

In 1800, when Indiana Territory, which included Illinois, was created, a new seal was needed. This situation was met by duplicating the seal of the Northwest Territory, the only change being the substitution of the words "Indiana Territory" within the circles.

When Illinois Territory came into existence in 1809, still another seal was required. So the fathers made an almost exact copy of the Great Seal of the United States, merely eliminating the "E Pluribus Unum." This seal was first used on February 4, 1810.

When Illinois gained Statehood in 1818, the second session of the First General Assembly decreed on February 19, 1819, that it was the duty of the Secretary of State to procure a permanent State seal, as was to be agreed upon by the Governor—Shadrach Bond—and the Justices of the Supreme Court—Thomas C. Browne, William P. Foster, Joseph Phillips, John Reynolds and William Wilson. The new seal was another duplicate of the United States seal, but differed from the preceding seal of the Territory in that the Eagle held a scroll in its beak on which were the words of the State motto, "State Sovereignty—National Union." As previously, the eagle held a bunch of arrows in one talon, an olive branch in the other, with the escutcheon on its chest.

Seal of the Illinois Territory, sketched by the late Mr. Brand Whitlock and reproduced in the Journal of the Illinois Historical Society.

First Great Seal, adopted after Statehood. Sketched by the late Mr. Whitlock and reproduced from the Illinois Historical Society's Journal.



This seal remained in use until late October, 1868 when inexplicable activities by Sharon Tyndale, Secretary of State, brought about the creation of the seal which exists today.

Tyndale, in January 1867, told Senator Allen C. Fuller that the old seal had outlived its usefulness, that a new one was necessary, and asked Fuller to sponsor a bill to change it. The bill was presented to the Senate January 7, 1867, and passed without comment. It went to the House and when read there on January 10th, Assemblyman Dinsmore from Whiteside County suggested an amendment to read that the new seal was to be "an exact facsimile of the present seal."

The amendment was defeated 31 to 46.

Dinsmore's beaten amendment created immediate suspicion of the bill. It was recalled to the Senate. The vote that approved the bill was reconsidered. It was discovered that Tyndale planned in the new seal to reverse the wording on the scroll, changing it from "State Sovereignty, National Union" to "National Union, State Sovereignty." The recent Civil War, he believed, put national union above state sovereignty. But the change that he contemplated was thwarted by a Senate amendment which ruled that the words on the scroll of the renewed seal were to correspond with the old seal in every particular.

The bill was passed March 7, 1867 in its amended form.

The old seal continued in use until its last official imprint on October 24, 1868, and the final impressions were sharp and clear, indicating it was not "badly out of order" as had been claimed by Tyndale.

The new seal, which is the present one and which was designed by Tyndale, is a radical departure from the old. When it first appeared, and all through the years since, the reasons for the inside design, made at Tyndale's direction, have puzzled many beholders.

The shield no longer adorns the eagle's breast, but is in a titled position on the ground; the arrows are gone; the branch bears little resemblance to an olive branch; the eagle is sitting on a boulder in a prairie, and a rising sun shines on a distant Eastern horizon. Strangest of all, the wording on the seal ignores the amendment and "National Union" appears above "State Sovereignty."

Second Great Seal of the State of Illinois. While this design differed from the first Seal, it remained unchanged in a heraldic sense.



88 ←

Present Great Seal bearing altered design introduced in 1868. This design is far removed in meaning from that of the original State Seal.



88 ←



STATE FLAG OF ILLINOIS

State Flag of Illinois

ILLINOIS STATE FLAG was officially adopted on July 6, 1915, after a vigorous campaign by Mrs. Ella Park Lawrence, State Regent of the Daughters of the American Revolution.

Early in 1912, Mrs. Lawrence began visiting local D. A. R. chapters throughout Illinois seeking cooperation in promoting selection of an official State banner to place in the Continental Memorial Hall in Washington, D. C. In 1913, Mrs. Lawrence offered a prize of \$25.00 to the Illinois D. A. R. chapter submitting the best design for the banner. She also wrote to members of the General Assembly seeking their cooperation.

Four judges were then selected to choose the winning design. Thirty-five designs were submitted and the Rockford Chapter entry was chosen as Illinois' future emblem.

State Senator Raymond D. Meeker introduced the bill which was to legalize the flag. After passage in the Senate it was pushed through the House of Representatives, despite an overcrowded calendar.

The measure automatically became a law July 6, 1915, when the Governor failed to affix his signature to the bill.

The first official flag, made in Washington, D. C., was three by five feet in size, of white silk. Flags were given by Mrs. Lawrence to Secretary of State; Daughters of the American Revolution in Illinois; National Society Daughters of the American Revolution in Illinois; National Society Daughters of the American Revolution (to hang in Memorial Continental Hall, Washington, D. C.); Rebecca Parks Chapter, Galesburg and the Illinois State Historical Society.

Visitors to Springfield cannot fail to notice the State Banner flanking the Stars and Stripes in the Rotunda at the State House. In the same juxtaposition it appears in the office of the Secretary of State. It is flown on ceremonial days by numerous patriotic bodies throughout the State. For officials and the public alike it stands as a reminder of our greatness as a State and our pride in our membership in the United States of America.



State's Official Tree, Flower and Bird Chosen by School Children

THE MIGHTY OAK is the State tree of Illinois.

The shrinking violet is the State flower.

And the vivid red cardinal, with its lilting song, is the State bird of Illinois.

All three were chosen through ballot by school children, with the selections made official by acts of the Assembly.

In 1907, Mrs. James C. Fessler, of Rochelle, suggested that school children be permitted to vote on the State tree and the State flower. The ballots were distributed in November 1907, and the results were as follows:

State Tree	
Oak	21,897
Maple	16,517
Elm	5,082
State Flower	
Violet	16,585
Wild Rose	12,628
Golden Rod	4,315

In January 1908, Senator Andrew J. Jackson, of Rockford, introduced a bill making the Oak the official tree of Illinois, and the Violet the State flower. The measure was adopted in February, 1908.

There are 19 species of Oak trees in Illinois, eleven belonging to the black Oak group, the others to the white.

The Violet grows in practically every section of Illinois, and, in Springtime blankets the landscapes as far as eye can see.

In 1928 the Macomb branch of the National Federation of Professional Women's Club decided that there should be an official State bird. The idea was submitted to the Superintendent of Public Instruction, who approved, and a list of five birds, conspicuous in Illinois, was submitted to the school children that year, for balloting. A blank space was included in the event the children wished to vote for birds other than the five named.

A total of 128,664 ballots were cast in 96 counties, and the result was as follows:

Cardinal	39,226
Blue Bird	30,306
Meadow Lark	16,237
Quail	15,843
Oriole	15,449

A bill authorizing the Cardinal as the official State bird was introduced in the 56th Assembly by Representative James Foster, and adopted June 4, 1929.

The Cardinal, officially known as *Cardinalis Cardinalis*, sometimes is called the redbird and also the Cardinal grosbeak. The adult bird is about eight inches long. It has a head with a conspicuous crest, but it is only the male whose coloring is a brilliant red. The female shade is olive gray.





THE NATIVE OAK
State Tree of Illinois



The Native Violet
STATE FLOWER OF ILLINOIS
From a painting by Mrs. Frances Summers Budgett



The Cardinal
of the American Continent
STATE BIRD OF ILLINOIS
From a painting by Mrs. Frances Summers Budgett

Official State Song "Illinois"

AN ACT ESTABLISHING A STATE SONG.

Be it enacted by the People of the State of Illinois represented in the General Assembly:

SECTION I. The song "Illinois" having words written by C. H. Chamberlain* and music composed by Archibald Johnston, is established as the official State Song of Illinois.

[* Correspondence, dating back more than forty years, recently acquired by the State Historical Library, indicates several mistakes that have become almost as well established as the song itself, according to Dr. Harry E. Pratt, State Historian. One has to do with spelling of the name of the author of the song, Charles H. Chamberlin. Usually it is spelled Chamberlain, which is incorrect. Two of the letters are from Oscar B. Knight, a friend of Chamberlin, for whom the song was written and who first sang it. Previously, the date it was written has been given as between 1890 and 1894. Knight says, in one of these letters, that he suggested the material for the fourth and final verse and that Chamberlin finished the song in his office in the summer of 1892.

This differs from the usual version that the song was written earlier and first used in the campaign to have the World's Columbian Exposition awarded to Chicago. The Knight letter also states that in the spring of 1892 Chamberlin had written a campaign song with the refrain, "April fool, April fool," (the election was on April 1), to be sung to the tune of "Baby Mine." He said he knew of no other inspiration" for "Illinois."]

Words of the song follow:

ILLINOIS

By the rivers gently flowing, Illinois, Illinois,
O'er thy prairies verdant growing, Illinois, Illinois,
Comes an echo on the breeze,
Rustling through the leafy trees, and its mellow tones are these,
Illinois, Illinois,
And its mellow tones are these, Illinois.

From a wilderness of prairies, Illinois, Illinois,
Straight thy way and never varies, Illinois, Illinois,
Till upon the inland sea,
Stands thy great commercial tree, turning all the world to thee,
Illinois, Illinois,
Turning all the world to thee, Illinois.

When you heard your country calling, Illinois, Illinois
Where the shot and shell were falling, Illinois, Illinois,
When the Southern host with-drew,
Pitting Gray against the Blue, There were none more brave than you,
Illinois, Illinois
There were none more brave than you, Illinois.

Not without thy wondrous story, Illinois, Illinois,
Can be writ the nation's glory, Illinois, Illinois,
On the record of thy years,
Abraham Lincoln's name appears, Grant and Logan, and our tears,
Illinois, Illinois,
Grant and Logan, and our tears, Illinois.



LEGAL HOLIDAYS IN ILLINOIS

NEW YEAR'S DAY.....	January 1
LINCOLN'S BIRTHDAY	February 12
WASHINGTON'S BIRTHDAY	February 22
GOOD FRIDAY.....	Friday immediately before Easter Sunday each year
MEMORIAL DAY	May 30
INDEPENDENCE DAY.....	July 4
LABOR DAY.....	First Monday in September
COLUMBUS DAY.....	October 12
ARMISTICE DAY	November 11
THANKSGIVING DAY	The day being recommended by the Gov- ernor or by the President of the U. S.
CHRISTMAS DAY.....	December 25
ELECTION DAY.....	Election of Members of General Assem- bly (even number years only)

When such holidays fall on Sunday, the Monday next following shall be held and considered such holiday.



Chronology of Illinois History 1673-1954

- 1673 Marquette and Jolliet descend the Mississippi to the Arkansas and return by way of the Illinois River.
- 1674-75 Marquette and two companions spend the winter in a shelter at the mouth of the Chicago River.
- 1675 Marquette founds the mission of the Immaculate Conception at the Great Village of the Illinois, near present Utica.
- 1680 La Salle builds Fort Crevecoeur on the Illinois River, near present Peoria.
- 1682 La Salle builds Fort St. Louis on Starved Rock.
- 1691-92 Tonti and LaForest build the second Fort St. Louis, better known as Fort Pimiteoui, on Lake Peoria.
- 1696 Father Pinet establishes the mission of the Guardian Angel at Chicago. After a troubled existence of about four years this Jesuit venture among the Miami is abandoned, and Father Pinet leaves Chicago to labor among the Illinois Indians in the Cahokia region.
- 1699 Montigny and St. Cosme, priests of the Seminary of Foreign Missions, establish the Holy Family mission at Cahokia.
- 1703 In APRIL, the Jesuits transfer their Illinois Indian mission from Des Peres (present St. Louis) to the Kaskaskia River, thus founding the town of Kaskaskia.
- 1717 By decree of the French Royal Council, Illinois is to be governed from Louisiana.
- 1718 Boisbriant, first commandant of Illinois, arrives at Kaskaskia.
- 1718-30 Fox War. Hostile tribes, under the leadership of the Fox Indians, form a confederacy that menaces the Illinois Country. Their depredations continue until the Fox are defeated and practically annihilated by a combination of French and friendly Indians.
- 1719 Fort de Chartres, near present Prairie du Rocher, is begun. It is completed the following year, and becomes the seat of military and civil government in Illinois.
- 1725 Dutisne becomes commandant, succeeding Boisbriant.
- 1726 De Liette succeeds Dutisne as commandant.
- 1727 Fort de Chartres, fallen into disrepair and recently inundated by Mississippi floods, is rebuilt.
- 1730 St. Ange succeeds De Liette as commandant of the Illinois.
- 1732 St. Ange builds a new Fort de Chartres half a mile farther back from the river.
- 1733 Dartaguiette replaces St. Ange as commandant.
- 1736 La Buissoniere succeeds Dartaguiette as commandant.
- 1740 On the death of La Buissoniere, the Sieur de St. Clair becomes acting commandant.
- 1742 Bertet, the new commandant, arrives at Fort de Chartres.
- 1744-48 King George's War (War of the Austrian Succession). Territorially, the Treaty of Aix-la-Chapelle maintains the status quo in the Illinois Country, but the British are beginning to make serious inroads on the French control of the Indians.
- 1749 The Sieur de St. Clair serves as acting commandant on the death of Bertet.
- 1751 Makarty, the new commandant, reaches Illinois.
- 1753 The construction of a new Fort de Chartres is begun, this time to be built of stone.

- 1755-63 French and Indian War (Seven Years' War). The conclusion of this, the final struggle between France and Great Britain for colonial supremacy in North America, marks the end of French rule in America.
- 1757 The French build Fort Ascension, later known as Fort Massac, on the Ohio River, near present Metropolis.
- 1760 Neyon de Villiers succeeds Makarty as commandant.
- 1763 By the Treaty of Paris, France cedes her North American possessions east of the Mississippi to Great Britain.
- 1764 St. Ange de Bellerive becomes commandant of the Illinois Country.
- 1765 Capt. Thomas Stirling occupies Fort de Chartres for the British. Maj. Robert Farmar replaces Stirling as commandant.
- 1766 Lt. Col. John Reed becomes the commandant, and is succeeded by Capt. Hugh Forbes.
- 1768 Lt. Col. John Wilkins becomes the commandant, and establishes a civil court at Fort de Chartres.
- 1771 Maj. Isaac Hamilton succeeds Wilkins as commandant.
- 1772 The British destroy Fort de Chartres, already damaged by floods. Capt. Hugh Lord, commandant, and a small garrison remain at Kaskaskia.
- 1774 In JUNE, by the Quebec Act, which extends the boundaries of Quebec to the Ohio on the south and to the Mississippi on the west, the Illinois Country is brought under the control of an appointive governor and council.
- 1776 Capt. Hugh Lord, recalled by the British, appoints de Rocheblave as his successor at Kaskaskia.
- 1777 Matthew Johnson is officially appointed to succeed Captain Lord, but he never comes to the Illinois Country. De Rocheblave continues in actual command at Kaskaskia.
- 1778 JULY 4—George Rogers Clark and his small army take Kaskaskia by surprise. The other French and Indian villages accept the new order, and Illinois is organized as a county of Virginia.
- 1779 FEBRUARY 24—Marching overland from Kaskaskia, George Rogers Clark captures Vincennes, which had been retaken by the British after it declared its allegiance to Virginia. In MAY, John Todd, first county lieutenant, reaches Illinois and organizes the civil government.
- 1783 The Treaty of Paris, ending the War of Independence, extends the United States boundary to the Mississippi, with the exception of East and West Florida.
- 1784 MARCH 1—Virginia relinquishes her claim on Illinois to the United States, thus paving the way for the organization of this territory.
- 1787 JULY 13—Congress passes the Ordinance of 1787, providing for the organization of the Northwest Territory, of which Illinois becomes a part.
- 1788 Arthur St. Clair is appointed governor of the Northwest Territory.
- 1790 St. Clair and Knox counties are organized.
- 1795 Randolph County is organized.
- * AUGUST 3—By the Treaty of Greenville, a new boundary line between Indian land and land open for settlement is established. Certain areas are reserved by the United States for forts, three being in Illinois at Chicago, Peoria, and at the mouth of the Illinois River.
- 1800 MAY 7—Congressional legislation creating the Indiana Territory, including Illinois, is approved.
- 1801 JANUARY 10—William Henry Harrison, Governor of Indiana Ter-

- ritory, arrives at Vincennes, the territorial capital.
- 1803 United States troops build and occupy Fort Dearborn, on the site of Chicago. Governor Harrison concludes a treaty with the Kaskaskia Indians at Vincennes, by which their claim to all land in the Illinois Country, excepting a small area around Kaskaskia, is relinquished.
- 1804 MARCH 26—Congress directs the establishment of the first United States land office at Kaskaskia, although land is not yet subject to entry. * NOVEMBER 3—By the Treaty of St. Louis, the Missouri River Sac relinquish all Sac and Fox claims to the area bounded by the Mississippi, Illinois, Fox and Wisconsin rivers.
- 1805 DECEMBER 30—Piankashaw Indians cede a large tract of land in southeastern Illinois.
- 1809 FEBRUARY 3—Illinois Territory, including the present state of Wisconsin, is created by Act of Congress. Kaskaskia becomes the first territorial capital. * APRIL 24—Ninian Edwards of Kentucky is appointed the first territorial governor.
- 1810 Population: 12,262. * Coal is shipped from southern Illinois to New Orleans for the first time.
- 1812-14 The War of 1812 marks the last combined British and Indian attempt to stem the tide of American westward expansion.
- 1812 MAY 20—Illinois becomes a territory of the second grade, with suffrage for all white males over 21 who pay taxes and have lived in the territory over a year. * AUGUST 15—Indians massacre United States troops and civilians, who were evacuating Fort Dearborn under orders. * A land office is established at Shawneetown, although land is not yet on sale.
- 1813 Fort Clark is constructed on Peoria Lake. It is garrisoned by United States troops and state militia during the War of 1812, and at intervals until 1815. In 1819 the fort is destroyed by Indians.
- 1814 Matthew Duncan establishes the first printing press in Illinois at Kaskaskia, and publishes the first newspaper, the *Illinois Herald*.
- 1816 The United States builds and garrisons Fort Armstrong (Rock Island), Fort Edwards (Warsaw), and rebuilds Fort Dearborn (Chicago). * A land office is opened at Edwardsville. * The Wea and Kickapoo Indians cede a small strip of land west of the Wabash in Vermilion County, and the Potawatomi, Ottawa and Chippewa relinquish their claim to territory in Cook and Will counties.
- 1818 APRIL 18—The Illinois Enabling Act, sponsored by Nathaniel Pope territorial delegate, becomes a law. It provides for the organization of a State government, fixes the northern boundary of Illinois, and establishes a permanent school fund from a portion of the proceeds from the sale of public lands. * AUGUST 26—The Illinois Constitutional Convention, meeting at Kaskaskia, adopts a state constitution and selects Kaskaskia as the first state capital. * OCTOBER 6—Shadrach Bond, first Governor of the State of Illinois, is inaugurated. Pierre Menard is the first Lieutenant Governor. * DECEMBER 3—The President signs the act of admission, by which Illinois becomes the twenty-first state to enter the Union.
- 1820 Population: 55,211. * DECEMBER 4—By act of the General Assembly, Vandalia is to be the seat of government for Illinois for 20 years. Land offices are established at Palestine and Vandalia.

- 1821 FEBRUARY 3—The General Assembly charters a State bank at Vandalia, with four branches.
- 1822 DECEMBER 5—Edward Coles is inaugurated Governor.
- 1823 A land office is opened at Springfield. The rush to the Galena lead mines begins.
- 1824 AUGUST 6—Illinois voters refuse to call a convention to amend the constitution in order to legalize slavery in Illinois. After a long and bitter campaign, the anti-slavery forces, under the leadership of Edward Coles, Morris Birkbeck, and Daniel P. Cook, decisively defeat the pro-slavery element.
- 1825 The General Assembly grants a charter to the Illinois and Michigan canal company, and levies the first tax for public schools. * Lafayette visits Kaskaskia and Shawneetown.
- 6 DECEMBER 6—Ninian Edwards is inaugurated Governor.
- 1827 Congress grants land to Illinois to aid in the construction of the Illinois and Michigan canal. * The General Assembly establishes a state penitentiary at Alton. * A threatened Indian uprising in northern Illinois is forestalled by General Henry Atkinson and United States troops. This disturbance comes to be known as the "Winnebago War."
- 1829 JULY 29—The Potawatomi, Ottawa and Chippewa Indians cede more than 3,000 square miles in northern Illinois.
- 1830 Population: 157,445. * Thomas Lincoln and family move from Indiana to Macon County, Illinois. * DECEMBER 6—John Reynolds takes office as Governor.
- 1831 Land offices are opened at Quincy and Danville. * The Sac and Fox Indians, under Black Hawk, threaten resistance to white squatters on the Rock River, but retire to Iowa before a force of United States regulars and Illinois militia. * Abraham Lincoln, now 22, is hired by Denton Offutt to take a flatboat of produce to New Orleans and on his return to tend store at New Salem. * The Lincoln family removes from Macon to Coles County.
- 1832 The Black Hawk War. In APRIL, Black Hawk and his band make a final attempt to return to their homes on the Rock River. They are opposed by a vastly superior force of United States troops and Illinois militia, and decisively defeated in the Battle of Bad Axe River, on AUGUST 3. Black Hawk is captured; the Potawatomi and Winnebago are compelled to cede land in northern and eastern Illinois.
- 1833 AUGUST 12—The newly elected Board of Trustees of the town of Chicago meets for the first time, marking the beginning of the legal existence of the town of Chicago. SEPTEMBER 26—By the Treaty of Chicago, the Potawatomi, Ottawa, and Chippewa Indians relinquish all claim to their lands in northeastern Illinois. This is the last of the Indian treaties pertaining to land in Illinois. * Jacksonville Female Seminary, first institution for the higher education of women in the state, is opened.
- 1834 NOVEMBER 17—William L. D. Ewing is inaugurated Governor to fill out the unexpired term of Governor Reynolds, who had resigned to become congressman from Illinois. * DECEMBER 1—Abraham Lincoln takes his seat, for the first time, in the House of the Ninth General Assembly. * DECEMBER 3—Joseph Duncan is inaugurated Governor.
- 1835 Land offices are opened at Galena and Chicago. * The General

- Assembly grants charters to McKendree, Alton (Shurtleff) and Illinois Colleges, all of which have been in operation for several years.
- 1836 JANUARY 16—The Galena and Chicago Union Railroad, now a part of the Chicago and North Western, is chartered. * JULY 4—Actual construction on the Illinois and Michigan canal is begun at Canalport on the Chicago River.
- 1837 FEBRUARY 15 — Knox Manual Labor College at Galesburg is incorporated. Twenty years later the name is changed to Knox College. * FEBRUARY 27 — The General Assembly passes the Internal Improvement Act, calling for a state-wide program of public works. Roads and railroads are to be built, and rivers and streams made navigable, all at state expense. This grandiose scheme was to collapse under its own weight by 1841, leaving the state burdened with a huge debt. * MARCH 3—The General Assembly passes an act providing for the removal of the state capital from Vandalia to Springfield. * MARCH 4—The General Assembly approves a city charter for Chicago. * JULY 4—The cornerstone of the first statehouse at Springfield is laid. This building, now the Sangamon County courthouse, is not completed until 1853. * NOVEMBER 7—Elijah P. Lovejoy, editor of the abolitionist newspaper the *Alton Observer*, is slain by an anti-abolitionist mob at Alton. * A land office is opened at Dixon.
- 1838 DECEMBER 7—Thomas Carlin is inaugurated Governor.
- 1839 FEBRUARY 22— A State Library is created by the General Assembly. * FEBRUARY 23—The General Assembly establishes the Illinois Asylum for the Deaf and Dumb at Jacksonville. * JUNE 20—Governor Carlin issues a proclamation ordering the removal of all state offices from Vandalia to Springfield by JULY 4. * Mormons, driven from Missouri, found the town of Nauvoo on the Mississippi River.
- 1840 Population: 476,183.
- 1842 FEBRUARY 15 — The first train reaches Springfield over the tracks of the Northern Cross Railroad (Meredosia to Springfield). This road is now a part of the Wabash system. * DECEMBER 8—Thomas Ford takes office as Governor. * DECEMBER 15—By an act of the General Assembly, the State Library is divided into two libraries: the Supreme Court Library under the control of the Supreme Court, and the State Library under the control of the Secretary of State.
- 1844 JUNE 27—Climaxing a growing dissension between the Mormons and their neighbors, Joseph Smith, the Prophet, and his brother Hyrum are slain by an anti-Mormon mob in the Carthage jail.
- 1845 JANUARY 28—Jubilee College, in Peoria County, is incorporated.
- 1846-48 Illinois furnishes six regiments and several independent companies in the Mexican War.
- 1846 AUGUST 3—Abraham Lincoln is elected to the United States House of Representatives. * DECEMBER 9—Augustus C. French is inaugurated Governor. * In the early spring the Mormons leave Nauvoo on their long journey to Utah. This forced exodus ends a two-year period marked by frequent clashes between the Mormons, the anti-Mormons and the state militia in Hancock County.
- 1847 FEBRUARY 25—Rockford Female Seminary at Rockford is chartered. * FEBRUARY 27—The Alton & Sangamon Railroad Company (now the G.M.&O. Railroad) is incorporated to construct a railroad from

- Alton to Springfield. * MARCH 1—The Illinois State Hospital for the Insane is established at Jacksonville.
- 1848 MARCH 5—Illinois voters ratify the new State constitution, submitted by the constitutional convention of 1847. * APRIL 23—The first boat passes through the Illinois and Michigan canal. This waterway connects Chicago on Lake Michigan and La Salle on the Illinois River.
- 1849 JANUARY 8—Augustus C. French is inaugurated for a second term. He is the first Illinois Governor to succeed himself. * NOVEMBER 5—The General Assembly enacts legislation providing for a general system of incorporating railroads.
- 1850 Population: 851,470. * In FEBRUARY, the Galena and Chicago Union Railroad (now a part of the Chicago and North Western) is completed from Chicago to Elgin.
- 1851—JANUARY 28—Northwestern University is chartered by the General Assembly. * FEBRUARY 10—The Illinois Central Railroad Company is incorporated. * In SEPTEMBER, Newton Bateman organizes the first free public high school in Illinois, the West Jacksonville District school.
- 1852 SEPTEMBER 9—The first train enters Springfield over the Alton & Sangamon tracks. This marks the completion of the road from Alton to Springfield.
- 1853 JANUARY 10—Joel A. Matteson takes office as Governor. * FEBRUARY 12—Illinois Wesleyan University at Bloomington is chartered. The General Assembly passes the first law for wild life conservation in Illinois. * OCTOBER 11-13—The first Illinois State Fair is held at Springfield.
- 1854 FEBRUARY 22—The Chicago, Rock Island & Pacific Railroad, chartered as the Rock Island & La Salle, is completed from Chicago to Rock Island. * MARCH 15—Ninian W. Edwards is appointed first superintendent of the newly created Office of Public Instruction. * OCTOBER 11-14—The second Illinois State Fair is held at Springfield. Hereafter the State Fairs are held annually at different towns over Illinois until 1893, when the Fair is permanently located at Springfield.
- 1855—FEBRUARY 14—The General Assembly appropriates money for the first Illinois State Arsenal, to be located on North Fifth Street in Springfield. * FEBRUARY 15—Legislation enacted by the General Assembly, to provide a free public school system, is approved.
- 1856 MAY 29—The first Republican state convention of Illinois is held at Bloomington. * SEPTEMBER 27—The Illinois Central Railroad is completed between Chicago, Cairo and Dunleith (East Dubuque).
- 1857 JANUARY 12—William H. Bissell is inaugurated Governor. * FEBRUARY 13—Blackburn Theological Seminary, at Carlinville, later Blackburn College, is incorporated. * FEBRUARY 16—Monmouth College at Monmouth is incorporated. * FEBRUARY 18—Illinois State Normal University is established at Normal.
- 1858 From AUGUST to OCTOBER, Lincoln and Douglas hold one debate in each of seven congressional districts of Illinois as a part of their senatorial campaign. Douglas is the successful candidate, but the campaign does much to make Lincoln a national figure.
- 1860 Population: 1,711,951. * MARCH 21—Lieutenant Governor John Wood becomes Governor, succeeding William H. Bissell, the first Illinois Governor to die in office. * MAY 16-18—The Republican Na-

- tional Convention meets at Chicago and nominates Abraham Lincoln for President.
- 1861 JANUARY 14—Richard Yates is inaugurated Governor. * FEBRUARY 22—Wheaton College at Wheaton is chartered. * MARCH 4—Abraham Lincoln is inaugurated President.
- 1861-65 The Civil War begins in April when the Confederate forces fire on Fort Sumter, and President Lincoln issues his first call for troops. It ends four years later, after the Confederacy has exhausted every resource. During this period Illinois answers promptly every call for troops, and is one of the few states to exceed its quota.
- 1862 A constitutional convention meets at Springfield to draw up a new State constitution, but the new constitution fails to receive a ratifying vote.
- 1863 JUNE 10—Governor Yates pro-rogues the Illinois General Assembly.
- 54 AUGUST 29—The Democratic National Convention meeting in Chicago, nominates Gen. George B. McClellan for President. * NOVEMBER 7—A plot to liberate the Confederate prisoners confined at Camp Douglas in Chicago is defeated when the Federal authorities arrest the conspirators just before the date set for the execution of the plan. * NOVEMBER 8—Abraham Lincoln is re-elected President.
- 1865 JANUARY 16—Richard J. Oglesby takes office as Governor. * FEBRUARY 1—By joint resolution of the General Assembly, Illinois becomes the first state to ratify the 13th amendment to the Constitution. * APRIL 14—Abraham Lincoln is assassinated at Ford's Theatre in Washington, by John Wilkes Booth. His body is brought to Springfield, a slow journey marked by frequent stops, and placed in a receiving vault at Oak Ridge cemetery on May 4.
- 1866 APRIL 6—The first post of the Grand Army of the Republic is established at Decatur. This organization of Civil War soldiers was founded earlier in the year at Springfield by Dr. Benjamin F. Stephenson.
- 1867 FEBRUARY 27—The office of Attorney General is created by the General Assembly. Robert G. Ingersoll is appointed the first Attorney General. * FEBRUARY 28—By act of the General Assembly, the Illinois Industrial University is established at Urbana. In 1885 the name is changed, by law, to the University of Illinois. * MARCH 5—The General Assembly enacts legislation making eight hours a legal day's work.
- 1868 FEBRUARY 25—The General Assembly authorizes the construction of a new statehouse at Springfield. Work is begun the same year and the cornerstone is laid OCTOBER 5, 1868, but the building is not entirely completed until 1888. * MAY 20-22—U. S. Grant is nominated for President by the Republican National Convention at Chicago.
- 1869 JANUARY 11—John M. Palmer is inaugurated Governor. * APRIL 9—The State Board of Charities is created by the General Assembly.
- 1870—Population: 2,539,891. * AUGUST 8—The new Illinois State constitution, having been ratified by the voters, goes into effect. * SEPTEMBER 5—The first classes are held at Saint Ignatius College (Chicago), founded by the Jesuits. In 1909 this is re-chartered as Loyola University.
- 1871 APRIL 13—An act of the General Assembly, creating a Railroad and Warehouse Commission is approved. * APRIL 15—The Illinois

- State Department of Agriculture is created. * OCTOBER 8:9—The Chicago fire destroys an area of three and one-half square miles in the heart of the city. About 300 lives are lost and \$200,000,000 worth of property is destroyed.
- 1872 APRIL 15—The first legislation for the protection of miners in Illinois is approved.
- 1873 JANUARY 13—Richard J. Oglesby begins his second term as Governor. * JANUARY 23—John L. Beveridge is inaugurated Governor succeeding Richard J. Oglesby, who resigns to become United States Senator.
- 1874 OCTOBER 15—The Lincoln Monument, located in Oak Ridge cemetery at Springfield, Illinois, is dedicated by U. S. Grant, President of the United States.
- 1877 JANUARY 8—Shelby M. Cullom takes office as Governor. * MAY 18—The General Assembly enacts legislation providing for the creation of the Illinois National Guard. * MAY 25—The State Board of Health is created.
- 1879 MAY 29—The General Assembly provides for a State Board of Labor Statistics.
- 1880 Population: 3,077,871. * JUNE 2-8—The Republican National Convention at Chicago nominates James A. Garfield for President.
- 1881—JANUARY 10—Shelby M. Cullom begins his second term as Governor.
- 1883 FEBRUARY 6—John M. Hamilton becomes Governor, succeeding Shelby M. Cullom, who resigns to become United States Senator. * JUNE 23—The first compulsory school attendance law in Illinois is passed by the General Assembly.
- 1884 JUNE 3-6—The Republican National Convention, meeting at Chicago, nominates James C. Blaine for President and John A. Logan of Illinois for Vice President. * JULY 8-11—The Democratic National Convention meets at Chicago and nominates Grover Cleveland for President.
- 1885 JANUARY 30—Richard J. Oglesby is inaugurated Governor, the only governor in Illinois history to be elected three times.
- 1886 MAY 4—When a detachment of police moves to break up a labor mass meeting in Haymarket Square, Chicago, a bomb explodes and the police open fire. Seven officers are killed, and many others are killed and wounded. Numerous arrests are made and four alleged anarchists are hanged. In 1893, Governor Altgeld pardons the three surviving prisoners.
- 1887 JUNE 16—The Governor approves an act of the General Assembly accepting the Lincoln Home—the gift of Robert Todd Lincoln and his wife to the State of Illinois.
- 1888 JUNE 19-25—The Republican National Convention at Chicago nominates Benjamin Harrison for President.
- 1889 JANUARY 14—Joseph W. Fifer is inaugurated Governor. * MAY 25—The General Assembly enacts legislation creating the Illinois State Historical Library. * IN SEPTEMBER, Jane Addams and her associates found Hull House in Chicago. It is one of the earliest social settlement houses in the United States.
- 1890 Population: 3,826,352. * SEPTEMBER 10—The University of Chicago is chartered. This institution succeeds an earlier one by the same name which functioned from 1858 to 1886.
- 1891 JUNE 19—By act of the General Assembly the right of suffrage in school elections is granted to women. * JUNE 22—The General Assembly passes a ballot reform bill, embodying the principles of

- the Australian secret ballot.
- 1892 JUNE 21-23 — The Democratic National Convention at Chicago nominates Grover Cleveland for President and Adlai E. Stevenson of Illinois for Vice President.
- 1893 JANUARY 10—John P. Altgeld is inaugurated Governor. * MAY 1-OCTOBER 30—The World's Columbian Exposition, commemorating the 400th anniversary of Columbus' discovery of America, is held at Chicago. * JUNE 17—The General Assembly passes the "Sweatshop Act" providing for the inspection of factories and the regulation of child labor. * JUNE 21—The General Assembly establishes the Illinois naval militia.
- 1894 From MAY to JULY, a strike of Pullman Palace Car Company employees at Pullman develops into a general railway strike. Before order is restored there is mob violence and destruction of property, and Federal troops are called out.
- 1895 MARCH 20—The General Assembly passes an optional civil service law for cities.
- 1896 JULY 7-11—The Democratic National Convention at Chicago nominates William Jennings Bryan for President.
- 1897 JANUARY 11—John R. Tanner is inaugurated Governor.
- 1898 APRIL 25 — The United States declares war on Spain after the destruction of the battleship *Maine* in Havana harbor. By AUGUST hostilities have ceased and the peace treaty is signed at Paris on DECEMBER 10. Illinois furnishes over 12,000 men and is conspicuous for the promptness and completeness of her response.
- 1899 APRIL 11—The General Assembly establishes free employment offices in cities over 50,000, and provides for the licensing of private employment agencies.
- 1904 JUNE 21-23 — The Republican National Convention at Chicago nominates Theodore Roosevelt for President.
- 1905 JANUARY 9—Charles S. Deneen is inaugurated Governor. * MAY 11—The General Assembly enacts a State civil service code to be administered by an appointive commission. * MAY 13—The State Board of Health is authorized to distribute diphtheria antitoxin. Under certain circumstances the distribution is to be free of charge.
- 1907 MAY 16—A local option law is passed by the General Assembly. * DECEMBER 24—De Paul University (Chicago) is chartered. This institution replaces Saint Vincent's College, founded in SEPTEMBER, 1898, by the Vincentian Brothers. * The Hennepin (Illinois-Mississippi) canal, authorized in 1890, is completed. It extends from Great Bend on the Illinois River to the
- 1900 Population: 4,821,550. * The main channel of the Chicago Sanitary and Ship canal, from Chicago to Lockport, is opened.
- 1901 JANUARY 14—Richard Yates, the son of Illinois' Civil War governor, is inaugurated governor. * MAY 11—The General Assembly appropriates money to build a new state arsenal at Springfield. * JUNE 1—The work of remodeling the Lincoln Monument, undertaken in NOVEMBER, 1899, is completed.
- 1903 MAY 15 — An improved law for the regulation of child labor is passed by the General Assembly. Under the provisions of this act, Illinois is the first state to establish an eight-hour day and a 48-hour week for children. * DECEMBER 30—A fire in Chicago's Iroquois Theater results in the death of 571 persons. The tragedy is followed by the passage of improved safety legislation throughout the nation.

- Mississippi River, three miles below Rock Island.
- 1908 JUNE 16-19—The Republican National Convention, meeting at Chicago, nominates William Howard Taft for President.
- 1909 JANUARY 18—Charles S. Deneen begins his second term as Governor. * JUNE 15—The General Assembly passes the 10-hour law for women. The constitutionality of this law is upheld by the Illinois Supreme Court. * NOVEMBER 13—Two hundred and fifty-nine men are killed in a disastrous mine fire at Cherry, Ill. This calamity gives impetus to the enactment of protective legislation, particularly for fire fighting, in mines.
- 1910 Population: 5,638,591. * MARCH 4—Illinois is the first state to pass legislation providing for mine fire-fighting and rescue stations in coal mining centers. * MARCH 9—After several unsuccessful attempts, the General Assembly passes a direct primary law which is upheld by the courts.
- 1911 MAY 26—The General Assembly enacts legislation protecting workmen against occupational diseases. * JUNE 5—By providing a fund for the care of dependent and neglected children, Illinois becomes the first state to pass state-wide "mother's aid" legislation. * JUNE 10—The "Starved Rock State Park Bill," providing for a park commission and the acquisition of Starved Rock, becomes a law. By the end of the year the site of Starved Rock state park has been transferred to the State. * JUNE 10—The General Assembly passes the first workmen's compensation act, providing compensation for death or injury in certain designated industries.
- 1912—JUNE 18-22—The Republican National Convention at Chicago nominates William Howard Taft for President. * AUGUST 5-7—The first national convention of the Progressive Party, meeting at Chicago, nominates Theodore Roosevelt for President.
- 1913 FEBRUARY 3—Edward F. Dunne is inaugurated Governor. * JUNE 26—The General Assembly passes legislation extending woman suffrage, and creating a Legislative Reference Bureau.
- 1915 JUNE 24—The State Board of Health is authorized to provide free distribution of a prophylactic (silver nitrate) for the prevention of blindness in infants. * JULY 6—A state flag is adopted by the General Assembly. * JULY 24—The excursion steamer *Eastland* capsizes as it leaves its wharf in the Chicago River. Of some 2,000 passengers, 812 are lost.
- 1916 JUNE 7-10—The Republican National Convention at Chicago nominates Charles E. Hughes for President.
- 1917 JANUARY 8—Frank O. Lowden is inaugurated Governor. * MARCH 2—The General Assembly passes the Civil Administrative Code, providing for the reorganization and consolidation of the state government. * In MAY, and again in JULY, the Illinois National Guard is sent to East St. Louis to restore order. Race rioting had broken out when a stream of Negro labor from the South flooded the lat market.
- 1917-18 The United States enters the World War on the side of the Allies. In Illinois a State Council of Defense is appointed, and all State facilities are mobilized. Over 350,000 men, including the 33rd Division composed entirely of Illinois National Guard units, are inducted into the Army and Navy. Illinois farmers produce record

- breaking crops, and capital and labor cooperate to meet the increasing needs of war production Liberty Loan drives are over subscribed and relief organizations generously supported.
- 1918 NOVEMBER 5—Illinois voters approve the first bond issue (\$60,000,000) for the construction of a state-wide system of hard roads.
- 1919 JUNE 17—The Illinois Waterway Bill, calling for the construction of a deep waterway from Lockport to Utica, is approved. A \$20,000,000 bond issue for the construction of the waterway is authorized. * JULY 27-AUGUST 3—The Illinois National Guard is called out when serious race riots break out in Chicago.
- 1920 Population: 6,485,280. * JANUARY 6—The Illinois Constitutional convention convenes at Springfield. * JUNE 8-12—The Republican National Convention at Chicago nominates Warren G. Harding for President. * NOVEMBER 6—Construction of the Illinois Waterway is begun at Bell's Island, west of Marseilles.
- 21 JANUARY 10—Len Small is inaugurated Governor.
- 1922 JUNE 21-22—Twenty-two miners are slain at Herrin when violence breaks out during the general coal strike. * DECEMBER 12—Illinois voters reject the proposed constitution, submitted by the constitutional convention.
- 1924 NOVEMBER 4—The second bond issue (\$100,000,000) for the construction of hard roads is approved by Illinois voters.
- 1925 JANUARY 12—Len Small begins his second term as governor. * JUNE 30—The General Assembly adopts the song, "Illinois," as the official state song. The words were written by C. H. Chamberlin, and the music composed by Archibald Johnston.
- 1926 JUNE 21-24—The 28th Eucharistic Congress of the Roman Catholic Church is held at Chicago.
- 1929 JANUARY 14—Louis L. Emmerson is inaugurated Governor. * MARCH 25—A tax on motor fuel is authorized by the General Assembly. Money thus collected is to be used in the State hard road program.
- 1930 Population: 7,630,654. * MAY 12-JUNE 27—A special session of the General Assembly passes a series of bills to relieve the financial difficulties of Chicago. The measures relate to delinquent taxes, future tax levies, and the issuance of bonds without referendum.
- 1931 JUNE 17—President Herbert Hoover rededicates the Lincoln Monument at Springfield. The Monument has recently been remodeled for the second time.
- 1932 JUNE 14-16—The Republican National Convention at Chicago nominates Herbert Hoover for President. * JUNE 27-JULY 2—The Democratic National Convention at Chicago nominates Franklin D. Roosevelt for President. * Four special sessions of the General Assembly are called in an effort to relieve the economic distress of Chicago and the rest of the State. An Unemployment Relief Commission and an Emergency Relief Commission are created; a State income tax law is passed but is later declared unconstitutional; and money is borrowed from the Reconstruction Finance Corporation.
- 1933 JANUARY 9—Henry Homer is inaugurated Governor. * MAY 27-NOVEMBER 13—A Century of Progress International Exposition, celebrating the 100th anniversary of the City of Chicago, is held at Chicago. * JUNE 22—The arrival in Chicago of a flotilla of river

- barges from New Orleans marks the official completion of the Illinois Waterway. * JUNE 25—The Retailers' Occupation Tax of 2 per cent is passed by the General Assembly. * JULY 6—An act establishing a fair minimum wage standard for women and minors is passed by the General Assembly.
- 1934 MAY 26-OCTOBER 31—A Century of Progress Exposition is repeated at Chicago.
- 1935 MAY 23—The Retailers' Occupation Tax is increased to 3 per cent. * JUNE 29—The Old Age Security Act, providing state aid for qualifying persons, is passed by the General Assembly. * JULY 2—The General Assembly passes an appropriation bill to build a new state armory at Springfield. It is to be erected on the site of the old armory, which was destroyed by fire FEBRUARY 18, 1934.
- 1936 JUNE 6—A law calling for the permanent registration of voters in Chicago and certain downstate cities is enacted by the General Assembly.
- 1937 JANUARY 4—Henry Horner begins his second term as Governor. * JUNE 23—The General Assembly passes the Saltiel marriage law, requiring a physical examination prior to the issuance of a marriage license. * JUNE 30—An Act setting up a system of unemployment compensation is passed by the General Assembly. * JULY 1—The eight-hour law, limiting the hours of work for women, goes into effect. * In JANUARY, oil is discovered on the Merryman farm, near Patoka, Marion County. This is the beginning of an oil boom in southern Illinois, centering in Marion, Richland, Clay and Fayette counties. By the end of the year Illinois ranks eleventh among the oil producing states, with approximately 7,500,
- 000 barrels.
- 1938 The General Assembly, meeting in special session, passes two appropriations for emergency relief. * Illinois climbs to seventh place among the oil producing states, with a yearly yield of approximately 24,000,000 barrels. During this year the rich Lake Centralia-Salem field is opened.
- 1939 JULY 1—By an act of the General Assembly, Illinois becomes the first state to establish a separate division for the prevention of delinquency. * Illinois ranks fourth among the oil producing states, with a total annual output of approximately 94,000,000 barrels.
- 1940 Population: 7,897,241. * JULY 15-18—The Democratic National Convention meets at Chicago and nominates Franklin D. Roosevelt for a third term as President. * JULY 25—The Illinois Institute of Technology at Chicago is created from the consolidation of Lewis Institute and Armour Institute of Technology. * OCTOBER 6—Governor Horner dies at Winnetka, the second Illinois governor to die in office. He is immediately succeeded by Lieutenant Governor John Stelle. * The oil industry continues to expand in southern Illinois, as 146,700,000 barrels are produced in 1940. There are now 21 oil producing counties in the state.
- 1941 JANUARY 13—Dwight H. Green is inaugurated governor. * MARCH 5—The Illinois National Guard is inducted into federal service. It is replaced by the recently created Illinois Reserve Militia. * APRIL 17—The Governor signs a bill providing for a State Council of Defense. * MAY 16—A State Department of Public Safety, consolidating divisions dealing with public safety, crime fighting and penal administration, is created by

- the General Assembly. * DECEMBER 18—A special session of the General Assembly convenes to put Illinois on a war footing, the United States having declared war on Japan, DECEMBER 8. * The total oil output for 1941 is 134,000,000 barrels.
- 1942 JANUARY 13—Donald M. Nelson, Chicago executive, is named head of the new War Production Board, to direct the nation's war production program. * MARCH 3—The mine sweeper YMS-84, the first navy vessel built in Illinois in World War II, is launched in the Chicago River. * JUNE 6—The Illinois Neuropsychiatric Institute and Hospital is dedicated in Chicago. Built for the State Department of Public Welfare, it will be used for research and teaching in the fields of nervous and mental disorders. * NOVEMBER 24—Sentence is passed in Chicago federal court on three German-American and their wives, in the first treason trial ever held in Illinois. The men are sentenced to death, the women to fine and imprisonment. In 1944 following a new trial because of a legal technicality, Hans Haupt, father of the executed Nazi saboteur, receives life imprisonment and fine. His two male confederates receive 5-year prison terms; the three women are discharged. * DECEMBER 2—First nuclear chain reaction set off at University of Chicago, under direction of Physicists Arthur Compton, Enrico Fermi, and others.
- 1943 JANUARY 21—The 551-mile oil pipe line from Longview, Texas to Norris City, Illinois is completed. The line has a capacity of 300,000 barrels per day. * MARCH 20—Frank O. Lowden, Illinois governor, 1917-1921, dies at Tucson, Arizona. On March 25 he is buried in Graceland cemetery, Chicago. *
- JULY 31—The first four-engine army cargo transport plane flies over Chicago. It was built by the Douglas Aircraft Company at Chicago.
- 1944 JANUARY 13—Governor Dwight H. Green approves legislation, passed by a special session of the legislature, to facilitate soldier voting. * JUNE 28—Thomas E. Dewey of New York and John W. Bricker of Ohio are nominated for president and vice president by the Republican National Convention meeting in Chicago. * JULY 20-21—The Democratic National Convention meeting at Chicago nominates Franklin Delano Roosevelt of New York for president and Harry S. Truman of Missouri for vice president.
- 1945 JANUARY 8—Dwight H. Green is inaugurated governor for the second consecutive term. * APRIL 13—Governor Green designates April 14 an official day of mourning and prayer for President Franklin D. Roosevelt, who died at Warm Springs, Ga., on April 12. * MAY 8—Illinois joins in the celebration of V-E Day as the ratification of the unconditional surrender of Germany marks the end of the war in Europe. * AUGUST 14—The unconditional surrender of Japan is announced by President Truman, although official V-J Day is not observed until SEPTEMBER 2, when the surrender document is signed on board the *U. S. S. Missouri* in Tokyo Bay. * NOVEMBER 19—Weekly airline service from Chicago to London is inaugurated by American Airlines.
- 1946—APRIL 25—Forty-five persons are killed and 100 injured in the crash of two Chicago, Burlington & Quincy streamliners at Naperville. * JUNE 14—A bonus bill for World War II veterans passed by

- a special session of the legislature is approved. On NOVEMBER 5, the \$385,000,000 bond issue to finance this bonus is approved by the voters. * JULY 7—Mother Frances Xavier Cabrini, who died in Chicago in 1917, is proclaimed a saint. She is the first United States citizen to be so honored by the Roman Catholic Church. * JULY 23—Gov. Green calls a second special session of the legislature to enact rent legislation. The session is adjourned Aug. 1, following the restoration of federal rent control by Congress. * AUGUST 9—The first Illinois State Fair since 1941 begins. The State Fairgrounds were leased to the War Department during the war.
- 1947 MARCH 25—A coal mine explosion at Centralia kills 111 miners. * JUNE 17—The legislature passes the first congressional reapportionment bill since 1901. * JULY 11—A child labor law, passed in 1945 and scheduled to become law six months after the cessation of hostilities, goes into effect. It calls for more effective regulation of employment of minors between 14 and 16. * JULY 26—Impressive ceremonies at the Library of Congress mark the opening of the Robert Todd Lincoln Collection of the papers of Abraham Lincoln, impounded since the death of the donor in 1926. * DECEMBER 12—The United Mine Workers under the leadership of John L. Lewis withdraw from the American Federation of Labor, following the latter organization's compliance with the Taft-Hartley Act.
- 1948 JUNE 4—Prince Bertil and the official Swedish delegation attend a festival at Chicago Stadium, climaxing the centenary celebration of Swedish settlement in the Middle West. * JULY 20-OCTOBER 3—
- The Railroad Fair, commemorating 100 years of railroad progress, is held on the former site of the 1933 Century of Progress Exposition.
- 1949 JANUARY 10—Adlai E. Stevenson is inaugurated governor. * MAY 15-22—The 250th anniversary of the founding of the first permanent white settlement in the Mississippi Valley is celebrated at Cahokia. * JUNE 30—The Galesburg division of the University of Illinois, opened September 1946 to accommodate veterans of World War II, is discontinued. It will be reconverted to hospital use for the State Department of Public Welfare. * OCTOBER 25—Herbert Wells Fay, custodian of the Lincoln Tomb from 1921 to 1948, dies at Springfield.
- 1950 Population: 8,712,176. Center of nation's population now near Olney. * MARCH 5—Edgar Lee Masters, poet and author, best known for his *Spoon River Anthology*, dies at Melrose Park, Pa. He is buried in Oakland Cemetery, Petersburg, Ill. * MARCH 14—Lewis Fablinger of Downers Grove, last Civil War veteran in the state, dies at the age of 103. * MAY 2—Gwendolyn Brooks, of Chicago, receives the Pulitzer prize in poetry for her poem *Annie Allen*. She is the first woman of her race (Negro) to receive this award. * JUNE 25—North Korea invades South Korea, an action challenged by the United States as a breach of the peace. Two days later President Truman authorizes the use of United States air and naval power in support of South Korea.
- 1951 MAY 8—Carl Sandburg is awarded Pulitzer prize in poetry for his *Complete Poems*. * MAY 14—The Mt. Vernon Tuberculosis Hospital is dedicated. This is the first state owned and operated tuberculosis hospital in Illinois. * JULY 9—The Illinois Civil Defense Act, creating

- a state civil defense agency to act with local units in the event of an atomic explosion or other wartime disaster, becomes a law. * JULY 9—Governor Adlai E. Stevenson signs a bill to enable municipalities of 500,000 or less to adopt a city manager form of government by referendum. * OCTOBER 8—Abbott Center, Illinois' first hospital for mentally ill children, is dedicated at Bartonville.
- 1952 FEB. 3—Harold L. Ickes, secretary of the Interior in the cabinets of Presidents Roosevelt and Truman and long active in Chicago reform politics, dies at 77. * JULY 7-11—The Republican National Convention, meeting in Chicago, nominates Dwight D. Eisenhower for president and Richard M. Nixon of California for vice president. This ticket is successful in the November 4 election. * JULY 19-26—The Democratic National Convention meets at Chicago and nominates Governor Adlai E. Stevenson of Illinois for president and John J. Sparkman of Alabama for vice president. * DEC. 7—An operation for the separation of Roger Lee and Rodney Dee Brodie, 15 month old Siamese twins joined at the head, is performed at the Illinois Research Hospital in Chicago. Roger Lee lives until Jan. 20, 1953.
- 1953 JAN. 12—William G. Stratton is inaugurated governor. His appointments include Vera M. Binks as director of Registration and Education, and Joseph J. Bibb director of Public Safety, the first woman and the first Negro to hold positions of this rank in Illinois. * MARCH 5—The 634 foot *Marine Angel*, largest vessel to negotiate the Illinois Waterway in one piece, reaches Lake Michigan from the Gulf of Mexico. * MAY 2—The Baha'i Temple at Wilmette, first in the Western hemisphere, is dedicated. * JULY 13—A bill creating an Illinois Toll Roads Commission, with authority to build and operate toll roads in Illinois, is approved by the Governor. * JUNE 18—By joint resolution the Legislature agrees to submit a constitutional amendment for reapportioning the state's legislative districts at the general election of 1954.
- 1954 FEB. 15—Ground is officially broken for a new state office building at Springfield, for which \$12,500,000 was appropriated by the last legislature. * Nov. 2—Voters approve reapportionment amendment giving Cook County 24 Senate districts to 34 downstate, and 30 House districts to 29 downstate.

[Compiled by Margaret A. Flint, Reference Librarian, Illinois State Historical Libraru.]

Old Battle Flags of Illinois

THE ILLINOIS REGIMENTAL FLAGS which flew through four wars—Mexican, Civil, Spanish-American and World War I—have hallowed places in Memorial Hall, on the first floor of the Centennial Building in Springfield.

There are two from the Mexican War, of 1846-1848; 346 from the Civil War, 1861-1865; 22 from the Spanish-American War, 1898, and 93 from the World War I in which Illinois' men played such gallant roles.

The Mexican, Civil, and Spanish War flags, torn and faded in combat, have been quilted between sheets of black netting to prevent further deterioration. The delicate task necessitated the efforts of 20 women, who worked almost five years on the project. These flags have lost almost all their color, but the World War flags, which were not carried into battle, retain much of their original rich shades.

In addition to the flags, Memorial Hall contains the head-dress of the soldiers in the four wars.

Spaced around the architrave beneath the gold-leafed ceiling of the hall are the names of 28 of Illinois' war heroes: Smith D. Atkins, Edward Dickinson Baker, William H. Bissel, Napoleon Bonaparte Buford, William Passmore Carlin, Elon John Farnsworth, Ulysses S. Grant, Benjamin H. Grierson, Martin D. Hardin, James D. Henry, Stephen A. Hurlbut, John Basil Turchin, John A. Logan, Wesley Merritt, James Dady Morgan, James A. Mulligan, John Alexander McClelland, Richard J. Oglesby, John McCauley Palmer, John Pope, Benjamin Mayberry Prattiss, John A. Rawlins, Richard Rowett, John McAllister Schofield, James Shields, George W. Smith, William Henry Lamb Wallace, and James Harrison Wilson.



Illinois' Chain of Title* » »

Owners, Occupants or Claimants	Nature of Claim	Extent of Claim
INDIANS:		
Illinois (Illini) and others....	Occupancy and use of soil.	Indefinite.
Illinois tribes:		
1. Mitchigamis ..	Occupancy and use of soil.	1. Originally west of the Mississippi river.
2. Kaskaskias ...	Occupancy and use of soil.	2. Region between Lake Michigan and Lake Peoria.
3. Peorias	Occupancy and use of soil.	3. Region of Lake Peoria.
4. Cahokias	Occupancy and use of soil.	4. Region of Cahokia and the American Bottom.
5. Tamaroas	Occupancy and use of soil.	5. Region of Southeastern Illinois.
SPAIN:	Columbus' Discovery, 1492.	Western Hemisphere.
ENGLAND:	Cabot's Discovery, 1498.	Continent of America.
SPAIN:	1. De Leon's Discovery of Florida, 1513.	1. North America south of Great Lakes.
	2. De Soto's Landing on the Mississippi, 1541.	2. Region on Mississippi river and its tributa- ries.
	3. Menendez' Proclamation, 1565.	3. All North America.
FRANCE:	De Chastes—De Monts' Charter, 1603.	North America between 40 degrees and 46 de- grees north latitude.
ENGLAND:	1. Patent for Virginia, 1606 and 1609.	1. North America between 34 degrees and 45 de- grees north latitude.
	London Company, South Virginia.	34 degrees to 38 degrees north latitude.
	Intermediate district open to both.	Bancroft, Hist. U. S., Vol. 1. 120.
	Plymouth Company, North Virginia.	41 to 45 degrees north latitude.
	2. Massachusetts Bay Charter, 1629.	2. Massachusetts Bay Country to sea on west.
	3. Connecticut Colony Rights.	3. Connecticut River Coun- try.
FRANCE:	1. Canada and Indians of the west Treaty, 1671.	1. Northwestern Lake Re- gion.
	2. Discovery of Illinois, etc., by Marquette et al., 1673.	2. Illinois and the North- west.
	3. La Salle ceremony at the mouth of the Mis- sissippi, 1682.	3. Mississippi and tributa- ries from Gulf to New France.
	4. Crozat Patent, 1712.	4. Same as far as the Illi- nois.
	5. Company of the West, 1717.	5. Same.

* From Perrin's History of Illinois.

ENGLAND:	1. Treaty of Paris, 1763.	1. French possessions east of Mississippi river except New Orleans and islands.
	2. Transfer of Fort Chartres, 1765.	2. Same.
VIRGINIA:	1. Capture by Clark, 1778.	1. Northwest of Ohio river.
	2. Erected into Illinois county.	2. Same.
UNITED STATES:	1. Cession from Virginia, 1784.	1. Country Northwest of the Ohio river.
	2. Cession from Massachusetts, 1785.	2. 42 degrees, 2 minutes to 43 degrees, 43 minutes, 12 seconds, north latitude, west of New York to Mississippi river.
	3. Cession from Connecticut, 1786.	3. 41 degrees to 42 degrees, 2 minutes north latitude, west of Pennsylvania to Mississippi river.
	4. Northwest Territory, by ordinance of 1787.	4. Country northwest of the Ohio river.
	5. Indiana Territory, by Act of Congress, 1800.	5. Indiana, Illinois, etc.
	6. Illinois Territory, by Act of Congress, 1809.	6. Illinois, Wisconsin, etc.
	7. Illinois Territory, Second Grade, 1812.	7. Same.
	8. Indian Cessions.	8. Various tribes.
ILLINOIS:	Admitted as a State by Act of Congress, 1818.	Illinois.

• • •

NAMES OF COUNTIES

Six counties of Illinois, WASHINGTON, JEFFERSON, MADISON, MONROE, ADAMS, and JACKSON, were named for Presidents of the United States; ADAMS for John Quincy Adams, sixth President, and not for John Adams, second President, as is sometimes stated.

FOUR counties, BOND, COLES, EDWARDS, and FORD, were named, respectively for the first, second, third and seventh Governors of Illinois. Bond received its name the year before the election of the first Governor of the State.

Sixteen counties were named for other citizens of the State, prominent in different walks of life.

ALEXANDER, for William M. Alexander, an early settler of the county bearing his name and Senator in the second and third General Assemblies of the State.

COOK, for Daniel P. Cook, a pioneer lawyer, first Attorney General of the State and Representative in Congress from 1819 to 1827.

DOUGLAS, for Stephen A. Douglas, an eminent lawyer, brilliant political orator, Secretary of State (1840), Representative in Congress (1843-1847), United States Senator (1847-1861), and candidate for the Presidency in 1860.

EDGAR, for John Edgar, a pioneer merchant, politician and land speculator.

KANE, for Elias Kent Kane, a pioneer lawyer, Territorial judge, prominent member of the Constitutional Convention of 1818, first Secretary of State of Illinois, and later United States Senator.

LOGAN, for Dr. John Logan, a pioneer physician, father of General John A. Logan.

McHENRY, for William McHenry, a pioneer of White County, soldier of the War of 1812 and the Black Hawk war, Representative in the first, fourth, fifth and ninth General Assemblies, and Senator in the sixth.

McLEAN, for John McLean, a pioneer lawyer, Territorial judge, first Representative in Congress from Illinois (1818), and United States Senator (1824-1825).

MENARD, for Pierre Menard, a pioneer Indian trader, Colonel of Territorial militia, and first Lieutenant Governor of the State.

OGLE, for Joseph Ogle, pioneer politician and Lieutenant of Territorial militia.

PIATT, for Benjamin Piatt, a pioneer lawyer and Attorney General of the Territory (1810-1813).

POPE, for Nathaniel Pope, first Territorial Secretary of State (1809-1816), and last Territorial Delegate to Congress from Illinois.

STEPHENSON, for Benjamin Stephenson, prominent pioneer, a Colonel Territorial militia, and Adjutant General of the Territory (1813-1814).

WHITE, for Leonard White, pioneer of Gallatin County, Major of Territorial militia, member of Constitutional Convention of 1818, State Senator in second and third General Assemblies, and killed at battle of Tippecanoe, Nov. 7, 1811.

WHITESIDE, for Samuel Whiteside, a Colonel of Territorial militia, Representative in the First General Assembly, and Brigadier General of militia during Black Hawk War.

WILL, for Conrad Will, a pioneer politician, Territorial Recorder of Jackson County, member of the Constitutional Convention of 1818, and member of the General Assemblies of the State from the first to ninth inclusive.

Twenty-two counties were named in honor of military heroes, generally of the Revolution, but some of later wars.

BROWN, for Jacob Brown, Major General during the War of 1812, who won distinction at Sackett's Harbor, Chippewa and Niagara.

CLARK, for George Rogers Clark, a soldier of the Revolution, who, as a Colonel of Virginia militia, established Colonial control in the Illinois country, by the capture of Kaskaskia and Fort Vincennes.

DEKALB, for Johann DeKalb, a German baron, who served in the Colonies during the Revolution, and was mortally wounded at Camden, S. C., 1780.

GREENE, for Nathaniel Greene, a Major General in the Revolution, who distinguished himself as commander in the Southern Colonies.

JASPER, for William Jasper, a Sergeant of the Revolution who, during the action in Charleston harbor, replaced the flag shot away at Fort Moultrie, and later was killed at Savannah, 1779.

JO DAVIENS, for Joseph Hamilton Daviess, prominent lawyer of Kentucky, United States District Attorney, and Major of militia; killed at the battle of Tippecanoe, 1811.

JOHNSON, for Richard M. Johnson, a Colonel of Kentucky militia, who served in Indian wars and the War of 1812, and reputed to have killed the Indian chief, Tecumseh, at the battle of the Thames; Representative in Congress and United States Senator from Kentucky and Vice-President, 1837-1841.

KNOX, for Henry Knox, a soldier of the Revolution who commanded the storming party at Stony Point, later a Major General and Washington's Secretary of War.

MARION, for Francis Marion, a soldier of the Revolution who distinguished himself as a partisan commander in the Carolinas.

MERCER, for Hugh Mercer, a General of the Revolution, killed at the battle of Princeton.

MONTGOMERY, for Richard Montgomery, a Revolutionary General, of Irish birth, who was killed before Quebec, December 31, 1775.

MORGAN, for Daniel Morgan, a General of the Revolution, who, as commander of the "Rifle Brigade," served with distinction at Quebec, Saratoga, the Cowpens, and other important engagements.

MOULTRIE, for William Moultrie, a General of the Revolution, who built Fort Moultrie and successfully defended it.

PIKE, for Zebulon Pike, an early explorer of the Louisiana purchase. Pike's Peak was named in his honor. He was a General of the War of 1812 and was killed at York, Canada.

PULASKI, for Count Casimir Pulaski, a Polish exile who espoused the cause of the Colonies during the Revolution and was killed at the attack on Savannah, 1779.

PUTNAM, for Israel Putnam, a Major General of the Revolution.

SCHUYLER, for Philip Schuyler, a soldier of the French and Indian wars, a Major General of the Revolution, a member of the Continental Congress and United States Senator from New York.

STARK, for John Stark, a soldier of the French and Indian wars, a Major General of the Revolution, who served with distinction at Bunker Hill, Trenton, Princeton, and Bennington.

ST. CLAIR, for Arthur St. Clair, a soldier of the French and Indian wars, a Major General during the Revolution, Commander-in-Chief of the Army after the Revolution, and Governor of the Territory of the United States northwest of the Ohio.

WARREN, for Joseph Warren, a physician and soldier who served at Lexington, a Major General of Massachusetts militia; killed at the battle of Bunker Hill.

WAYNE, for Anthony Wayne, a surveyor and politician of Pennsylvania, a Major General during the Revolution, Commander-in-Chief of the Army after General St. Clair, and successful Indian Fighter in the Northwest Territory.

Three counties were named in honor of naval commanders:

LAWRENCE, for Captain James Lawrence, Commander of the Chesapeake, who was mortally wounded in an engagement between that vessel and the British vessel, Shannon, during the War of 1812.

MCDONOUGH, for Thomas McDonough, a Commodore of the United States Navy, who commanded the fleet on Lake Champlain in a successful engagement with the British fleet, near Plattsburg, 1814.

PERRY, for Oliver Hazard Perry, a Commodore of the United States Navy, who won distinction as Commander of the fleet in the battle of Lake Erie, in 1813.

Twenty-one counties were named for statesmen and politicians, not citizens of Illinois, some of whom had distinguished themselves in military as well as civil life.

CALHOUN, for John C. Calhoun, a lawyer and statesman, Representative in Congress and United States Senator from South Carolina, Secretary of War under Monroe, Vice-President of the United States, and Secretary of State under Tyler, and was recognized as the "Father of Nullification."

CARROLL, for Charles Carroll of Carrollton, a statesman of the Revolutionary period, signer of the Declaration of Independence, and United States Senator from Maryland.

CASS, for Lewis Cass, a soldier as well as statesman, Territorial Governor of Michigan, Minister to France, United States Senator from Michigan, Secretary of War under Jackson, Secretary of State under Buchanan, and at one time a prominent candidate for the Presidency.

CLAY, for Henry Clay, a statesman and political orator, Representative in Congress and United States Senator from Kentucky, three times Speaker of the United States House of Representatives, famous as the author of the political measures known as the "Missouri Compromise," and a prominent candidate for the Presidency.

CLINTON, for DeWitt Clinton, a distinguished lawyer, financier and statesman, Mayor of the city and Governor of the State of New York, United States Senator and chief promoter of the Erie Canal.

CRAWFORD, for William H. Crawford of Georgia, United States Senator, Minister of France, Secretary of War, Secretary of the Treasury, and a prominent candidate for the Presidency in 1824.

DEWITT, for DeWitt Clinton. (See Clinton County.)

FRANKLIN, for Benjamin Franklin, philosopher, statesman, diplomatist, author, printer, a member of the Continental Congress, Ambassador to France, and (before the Revolution) Deputy Postmaster General of the British Colonies in America.

GALLATIN, for Albert Gallatin, a statesman and financier, Representative in Congress from Pennsylvania, Secretary of the Treasury of the United States, and Minister to France and England.

GRUNDY, for Felix Grundy, a lawyer and politician, United States Senator from Tennessee, and Attorney General of the United States.

HAMILTON, for Alexander Hamilton, a soldier, statesman, author and financier, aid on the staff of Washington during the Revolution, a member of the Continental Congress, first Secretary of the Treasury (1789-1795), and Commander-in-Chief of the United States Army in 1799.

HANCOCK, for John Hancock, a prominent figure of the Revolutionary period, a Major General of militia, President of the Continental Congress, first signer of the Declaration, and first Governor of the State of Massachusetts.

HENRY, for Patrick Henry, a lawyer, orator and statesman of the Revolutionary period, a member of the Continental Congress, and Governor of Virginia.

KENDALL, for Amos Kendall, a successful politician and journalist, Postmaster General under Jackson, and as partner of S. F. B. Morse, the inventor of the electric telegraph, he contributed largely to the commercial success of that invention.

LEE, for Richard Henry Lee, an orator and statesman of the Revolutionary period, a member of the Continental Congress, a Representative in Congress and United States Senator from Virginia.

LIVINGSTON, for Edward Livingston, a lawyer and statesman, Mayor of New York City, Representative in Congress from New York and later from Louisiana, United States Senator from the latter state, Secretary of State under Jackson, and United States Minister to France.

MACON, for Nathaniel Macon, a Colonel during the Revolution and later a Representative and United States Senator in Congress from North Carolina. He strenuously opposed the adoption of the United States Constitution as

conferring powers on the Federal government which should be reserved to the States.

MARSHALL, for John Marshall, a soldier of the Revolution, statesman, author and jurist, Ambassador to France, Representative in Congress from Virginia, Secretary of State and Chief Justice of the United States Supreme Court.

RANDOLPH, for Edmund Randolph, a soldier of the Revolution, a lawyer and statesman, member of the Continental Congress, Attorney General and Governor of Virginia, Secretary of State of the United States and Attorney General under Washington.

SHELBY, for Isaac Shelby, a soldier of the Revolution and Indian wars, Governor of Kentucky (1792-1796) and again (1812-1816). He commanded the Kentucky troops in the battle of the Thames in the War of 1812.

TAZEWELL, for Lyttleton W. Tazewell, an eminent lawyer, Governor, Representative in Congress, and United States Senator from Virginia.

Nine counties of Illinois adopted the names of counties of other states through the influence of emigrants from the counties whose names were thus adopted: CHAMPAIGN and RICHLAND from Ohio; CHRISTIAN, HARDIN, HENDERSON, MASON, SCOTT, and WOODFORD from Kentucky; and WILLIAMSON from Tennessee.

Seven counties bear Indian names, given originally, as a general rule, to a creek, river or lake, and afterward transferred to the county. These named are IROQUOIS, KANKAKEE, MACOUPIN, PEORIA, SANGAMON, WABASH and WINNEBAGO.

Fourteen other counties derive their names from sources so diverse that they cannot easily be classified under any special head.

BOONE, for Daniel Boone, a pioneer hunter, Indian fighter and pathfinder of the early days.

BUREAU, for Pierre Buero, a French trader with the Indians.

CUMBERLAND, from the Cumberland road, named in its turn from the town of Cumberland, Maryland, which derived its name from the mountain range of the same name adopted, presumably, from the Cumberland mountains of Great Britain.

DUPAGE, from a small river of the same name said to have derived its name from a French trapper and trader of that region.

EFFINGHAM, for Lord Edward Effingham, who resigned his commission as general in the British army, 1775, refusing to serve in the war against the colonies.

FULTON, for Robert Fulton, the first successful builder of steamboats on American waters.

JERSEY, for the State of New Jersey, which derived its name from the Isle of Jersey, Great Britain.

LAKE, for Lake Michigan.

LA SALLE, for Robert de LaSalle, the French explorer who effected the first white settlements in Illinois and explored the Mississippi to the Gulf.

MASSAC, from Fort Massac, a corruption of a French surname, Massiac.

ROCK ISLAND, from the rock island of that name in the Mississippi.

SALINE, from Saline creek, so called on account of numerous salt springs in that locality.

UNION, from the federal union of the American States.

VERMILION, from the river of that name, the principal branches of which flow through the county.

LIST OF COUNTIES

Showing Origin of Name, Date of Organization, County Seat, Area and Population in 1950.

The seventeen counties marked * are not under township organization. The others have adopted township organization.

Counties	Origin of name	Established	Area, square miles	County seat	Population 1950
Adams	John Quincy Adams	Jan. 13, 1825		Quincy	64,690
*Alexander	William M. Alexander	Mar. 4, 1819	224	Cairo	20,316
Bond	Gov. Shadrach Bond	Jan. 4, 1817	383	Greenville	14,157
Boone	Daniel Boone	Mar. 4, 1837	283	Belvidere	17,070
Brown	Gen. Jacob Brown	Feb. 1, 1839	307	Mt. Sterling	7,132
Bureau	Pierre de Bureau, Indian trader	Feb. 28, 1837	868	Princeton	37,711
*Calhoun	John C. Calhoun	Jan. 10, 1825	259	Hardin	6,898
Carroll	Chas. Carroll, of Carrollton	Feb. 22, 1839	468	Mt. Carroll	18,976
Cass	Gen. Lewis Cass	Mar. 3, 1837	370	Virginia	15,097
Champaign	A county in Ohio	Feb. 20, 1833	1,000	Urbana	106,100
Christian	A county in Kentucky	Feb. 15, 1839	709	Taylorville	38,816
Clark	George Rogers Clark	Mar. 22, 1819	505	Marshall	17,362
Clay	Henry Clay	Dec. 23, 1824	464	Louisville	17,445
Clinton	DeWitt Clinton	Dec. 27, 1824	498	Carlyle	22,594
Coles	Gov. Edward Coles	Dec. 25, 1830	507	Charleston	40,328
Cook	Daniel P. Cook	Jan. 15, 1831	954	Chicago	4,508,792
Crawford	William H. Crawford	Dec. 31, 1816	442	Robinson	21,137
Cumberland	Cumberland Road	Mar. 2, 1843	347	Toledo	10,496
DeKalb	Baron DeKalb	Mar. 4, 1837	636	Sycamore	40,781
DeWitt	DeWitt Clinton	Mar. 1, 1839	399	Clinton	16,894
Douglas	Stephen A. Douglas	Feb. 8, 1859	420	Tuscola	16,706
DuPage	DuPage River	Feb. 9, 1839	331	Wheaton	154,599
Edgar	John Edgar	Jan. 3, 1823	628	Paris	23,407
*Edwards	Gov. Ninian Edwards	Nov. 28, 1814	225	Albion	9,056
Effingham	Gen. Edward Effingham	Feb. 15, 1831	483	Effingham	21,675
Fayette	Marquis de La Fayette	Feb. 14, 1821	718	Vandalia	24,582
Ford	Gov. Thomas Ford	Feb. 17, 1859	488	Benton	15,901
Franklin	Benjamin Franklin	Jan. 2, 1818	434	Fulton	48,685
Fulton	Robert Fulton	Jan. 28, 1823	874	Lewistown	43,716
Gallatin	Albert Gallatin	Sept. 14, 1812	328	Shawneetown	9,818
Greene	Gen. Nathaniel Greene	Jan. 20, 1821	543	Carrollton	18,852
Grundy	Felix Grundy	Feb. 17, 1841	432	Morris	19,217
Hamilton	Alexander Hamilton	Feb. 8, 1821	435	McLeansboro	12,256
Hancock	John Hancock	Jan. 13, 1825	797	Carthage	25,790
*Hardin	A county in Kentucky	Mar. 2, 1839	183	Elizabethtown	7,530
Henderson	Henderson River	Jan. 20, 1841	381	Oquawka	8,416
Henry	Patrick Henry	Jan. 13, 1825	826	Cambridge	46,492
Iroquois	Indian name	Feb. 26, 1833	1,122	Watseka	32,348
Jackson	Andrew Jackson	Jan. 10, 1816	603	Murphysboro	38,124
Jasper	Sergt. William Jasper	Feb. 15, 1831	495	Newton	12,266
Jefferson	Thomas Jefferson	Mar. 26, 1819	574	Mt. Vernon	35,892
Jersey	New Jersey	Feb. 28, 1839	374	Jerseyville	15,264
Jo Daviess	Col. Joseph H. Daviess	Feb. 17, 1827	614	Galena	21,459
*Johnson	Col. Richard M. Johnson	Sept. 14, 1812	345	Vienna	8,729
Kane	Sentor Elias K. Kane	Jan. 16, 1836	516	Geneva	150,388
Kankakee	Indian name	Feb. 11, 1853	680	Kankakee	73,524
Kendall	Amos Kendall	Feb. 19, 1841	320	Yorkville	12,115
Knox	Gen. Henry Knox	Jan. 13, 1825	728	Galesburg	54,366
Lake	Lake Michigan	Mar. 1, 1839	457	Waukegan	179,097
LaSalle	LaSalle, the explorer	Jan. 15, 1831	1,153	Ottawa	100,610
Lawrence	Com. James Lawrence	Jan. 16, 1821	374	Lawrenceville	20,539
Lee	Richard Henry Lee	Feb. 27, 1839	729	Dixon	36,451
Livingston	Edward Livingston	Feb. 27, 1837	1,043	Pontiac	37,809
Logan	Dr. John Logan	Feb. 15, 1839	622	Lincoln	30,671
Macon	Nathaniel Macon	Jan. 19, 1829	577	Decatur	98,853

List of Counties—Concluded.

Counties	Origin of name	Established	Area, square miles	County seat	Population 1950
Macoupin.....	Indian name.....	Jan. 17, 1829	872	Carlinville.....	44, 210
Madison.....	James Madison.....	Sept. 14, 1812	731	Edwardsville.....	182, 307
Marion.....	Gen. Francis Marion.....	Jan. 24, 1823	580	Salem.....	41, 700
Marshall.....	John Marshall.....	Jan. 19, 1839	395	Lacon.....	13, 025
Mason.....	A county in Kentucky.....	Jan. 20, 1841	541	Havana.....	15, 326
*Massac.....	Fort Massac.....	Feb. 8, 1843	246	Metropolis.....	13, 594
McDonough.....	Com. Thomas McDonough.....	Jan. 25, 1826	582	Macomb.....	28, 199
McHenry.....	Gen. William McHenry.....	Jan. 16, 1836	611	Woodstock.....	50, 655
McLean.....	John McLean.....	Dec. 25, 1830	1, 173	Bloomington.....	76, 577
*Menard.....	Pierre Menard.....	Feb. 15, 1839	312	Petersburg.....	9, 639
Mercer.....	Gen. Hugh Mercer.....	Jan. 13, 1825	556	Aledo.....	17, 374
*Monroe.....	James Monroe.....	Jan. 6, 1816	380	Waterloo.....	13, 282
Montgomery.....	Gen. Richard Montgomery.....	Feb. 12, 1821	706	Hillsboro.....	32, 460
*Morgan.....	Gen. Daniel Morgan.....	Jan. 31, 1823	565	Jacksonville.....	35, 568
Moultrie.....	Gen. William Moultrie.....	Feb. 16, 1843	345	Sullivan.....	13, 171
Ogle.....	Lieut. Joseph Ogle.....	Jan. 16, 1836	757	Oregon.....	33, 429
Peoria.....	Indian name.....	Jan. 13, 1825	624	Peoria.....	174, 347
*Perry.....	Com. Oliver H. Perry.....	Jan. 29, 1827	443	Pinkneyville.....	21, 684
Piatt.....	Benjamin Piatt.....	Jan. 27, 1841	437	Monticello.....	13, 970
Pike.....	Zebulon M. Pike.....	Jan. 31, 1821	829	Pittsfield.....	22, 155
*Pope.....	Nathaniel Pope.....	Jan. 10, 1816	381	Golconda.....	5, 779
*Pulaski.....	Count Casimir Pulaski.....	Mar. 3, 1843	204	Mound City.....	13, 639
Putnam.....	Gen. Israel Putnam.....	Jan. 13, 1825	166	Hennepin.....	4, 746
*Randolph.....	Edmund Randolph.....	Oct. 5, 1795	594	Chester.....	31, 673
Richland.....	A county in Ohio.....	Feb. 24, 1841	364	Olney.....	16, 889
Rock Island.....	Island of same name.....	Feb. 9, 1831	420	Rock Island.....	133, 558
Saline.....	Saline creek.....	Feb. 25, 1847	384	Harrisburg.....	33, 420
Sangamon.....	Indian name.....	Jan. 30, 1821	880	Springfield.....	131, 434
Schuyler.....	Gen. Philip Schuyler.....	Jan. 13, 1825	434	Rushville.....	9, 613
*Scott.....	A county in Kentucky.....	Feb. 16, 1839	251	Winchester.....	7, 245
Shelby.....	Gov. Isaac Shelby.....	Jan. 23, 1827	772	Shelbyville.....	24, 434
Stark.....	Gen. John Stark.....	Mar. 2, 1830	291	Toulon.....	8, 721
St. Clair.....	Gen. Arthur St. Clair.....	Apr. 27, 1790	670	Belleville.....	205, 995
Stephenson.....	Col. Benjamin Stephenson.....	Mar. 4, 1837	568	Freeport.....	41, 595
Tazewell.....	Gov. Lyttleton W. Tazewell.....	Jan. 31, 1827	653	Pekin.....	76, 165
*Union.....	The Union.....	Jan. 2, 1818	414	Jonesboro.....	20, 500
Vermilion.....	Vermilion River.....	Jan. 18, 1826	898	Danville.....	87, 079
*Wabash.....	Indian name.....	Dec. 27, 1824	221	Mt. Carmel.....	14, 651
Warren.....	Gen. Joseph Warren.....	Jan. 13, 1825	542	Monmouth.....	21, 981
Washington.....	George Washington.....	Jan. 2, 1818	565	Nashville.....	14, 460
Wayne.....	Gen. Anthony Wayne.....	Mar. 26, 1819	715	Fairfield.....	20, 933
White.....	Capt. Leonard White.....	Dec. 9, 1815	501	Carmi.....	20, 935
Whiteside.....	Col. Samuel Whiteside.....	Jan. 16, 1836	690	Morrison.....	49, 336
Will.....	Conrad Will.....	Jan. 12, 1836	845	Joliet.....	134, 336
*Williamson.....	A county in Tennessee.....	Feb. 28, 1839	441	Marion.....	48, 621
Winnebago.....	Indian name.....	Jan. 16, 1836	520	Rockford.....	152, 385
Woodford.....	A county in Kentucky.....	Feb. 27, 1841	537	Eureka.....	21, 335

Total population of state 8,712,176; square miles, 55,947.

Roster of State Officers

UNITED STATES SENATORS FROM ILLINOIS

Name	Term of service	Residence	Remarks
Ninian Edwards, Dem.....	1818-1819	Kaskaskia.....	
Jesse B. Thomas, Dem.....	1818-1823	Kaskaskia.....	
Ninian Edwards, Dem.....	1819-1824	Edwardsville..	Own successor. Resigned 1824.
Jesse B. Thomas, Dem.....	1823-1829	Edwardsville..	Own successor.
John McLean, Dem.....	1824-1825	Shawneetown..	Vice Edwards, resigned.
Elias Kent Kane, Dem.....	1825-1831	Kaskaskia.....	To succeed McLean.
John McLean, Dem.....	1829-1830	Shawneetown..	Died Oct. 14, 1830.
David J. Baker, Dem.....	Nov. 12-Dec. 11, 1830	Kaskaskia.....	Appointed, vice McLean, deceased.
John M. Robinson, Dem.....	1830-1835	Carmi.....	To succeed Baker.
Elias Kent Kane, Dem.....	1831-1835	Kaskaskia.....	Own successor. Died Dec. 12, 1835.
John M. Robinson, Dem.....	1835-1841	Carmi.....	Own successor.
William L. D. Ewing, Dem.....	1835-1837	Vandalia.....	Vice Kane, deceased.
Richard M. Young, Dem.....	1837-1843	Jonesboro.....	To succeed Ewing.
Samuel McRoberts, Dem.....	1841-1843	Waterloo.....	Vice Robinson. Died Mar. 22, 1843.
Sidney Breesse, Dem.....	1843-1849	Carlyle.....	To succeed Young.
James Semple, Dem.....	1843-1847	Alton.....	Appointed, vice McRoberts deceased.
Stephen A. Douglas, Dem.....	1847-1853	Quincy.....	To succeed Semple.
Stephen A. Douglas, Dem.....	1849-1855	Springfield.....	To succeed Breesse.
L. Trumbull, Anti-Neb., Dem.....	1853-1859	Chicago.....	Own successor.
Stephen A. Douglas, Dem.....	1855-1861	Belleville.....	To succeed Shields.
Lyman Trumbull, Rep.....	1859-1861	Chicago.....	Own successor. Died June 3, 1861.
Orville H. Browning, Rep.....	1861-1867	Chicago.....	Own successor.
William A. Richardson, Dem.....	1861-1863	Quincy.....	Appointed, vice Douglas.
Richard Yates, Rep.....	1863-1865	Quincy.....	To succeed Browning.
Lyman Trumbull, Rep.....	1865-1871	Jacksonville..	To succeed Richardson.
John A. Logan, Rep.....	1867-1873	Chicago.....	Own successor.
Richard J. Oglesby, Rep.....	1871-1877	Chicago.....	To succeed Yates.
David Davis, Ind.....	1873-1879	Decatur.....	To succeed Trumbull.
John A. Logan, Rep.....	1877-1883	Bloomington..	To succeed Logan.
Shelby M. Cullom, Rep.....	1879-1885	Chicago.....	To succeed Oglesby.
John A. Logan, Rep.....	1883-1889	Springfield.....	To succeed Davis.
Charles B. Farwell, Rep.....	1885-1886	Chicago.....	Died Dec. 26, 1886.
Shelby M. Cullom, Rep.....	1887-1891	Chicago.....	Vice Logan, deceased.
John M. Palmer, Dem.....	1889-1895	Springfield.....	To succeed Cullom.
Shelby M. Cullom, Rep.....	1891-1897	Springfield.....	To succeed Farwell.
William E. Mason, Rep.....	1895-1901	Springfield.....	To succeed himself.
Shelby M. Cullom, Rep.....	1897-1903	Chicago.....	To succeed Palmer.
Albert J. Hopkins, Rep.....	1901-1907	Springfield.....	To succeed himself.
Shelby M. Cullom, Rep.....	1903-1909	Aurora.....	To succeed Mason.
*William Lorimer, Rep.....	1907-1913	Springfield.....	To succeed himself.
James Hamilton Lewis, Dem.....	1909-1912	Chicago.....	To succeed Hopkins.
Lawrence Y. Sherman, Rep.....	1913-1915	Chicago.....	To succeed Cullom.
Lawrence Y. Sherman, Rep.....	1913-1915	Springfield.....	In place of Lorimer.
Medill McCormick, Rep.....	1915-1921	Springfield.....	To succeed himself.
William B. McKinley, Rep.....	1919-1925	Chicago.....	To succeed Lewis.
Charles S. Deneen, Rep.....	1921-1927	Champaign.....	To succeed Sherman.
†Frank L. Smith, Rep.....	1925-1931	Chicago.....	To succeed McCormick.
Otis F. Glenn, Rep.....	1927.....	Dwight.....	To succeed McKinley.
James Hamilton Lewis, Dem.....	1928-1933	Murphysboro..	In place of Frank L. Smith.
William H. Dieterich, Dem.....	1931-1937	Chicago.....	To succeed Deneen.
James Hamilton Lewis, Dem.....	1933-1939	Beardstown.....	To succeed Glenn.
Scott W. Lucas, Dem.....	1937-1939	Chicago.....	Died April 9, 1939.
James M. Slattery, Dem.....	1939-1940	Havana.....	To succeed Dieterich.
C. Wayland Brooks, Rep.....	1939-1940	Chicago.....	Appointed; vice Lewis, deceased.
Scott W. Lucas, Dem.....	1940-1943	Chicago.....	Elected to fill Lewis term.
C. Wayland Brooks, Rep.....	1943-1949	Chicago.....	
Scott W. Lucas, Dem.....	1945-1951	Havana.....	
Paul H. Douglas, Dem.....	1949-1955	Chicago.....	
Everett McKinley Dirksen, Rep.....	1951-1957	Pekin.....	

* Unseated, election being declared illegal by Senate.

† Refused his seat by action of the Senate.

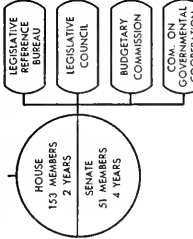
GOVERNORS OF ILLINOIS

Name	Date of birth	Place of birth	Inaugurated	From what county	Date of death	Place of death
Shadrach Bond, Dem.	Nov. 24, 1773	Fredrickstown, Md.	Oct. 6, 1818	St. Clair	Apr. 12, 1832	Kaskaskia
Edward Coles, Dem.	Dec. 15, 1756	Albemarle County, Va.	Dec. 5, 1822	Madison	July 7, 1868	Philadelphia
Ninian Edwards, Dem. 1	Mar. 17, 1775	Montgomery County, Md.	Dec. 6, 1826	Madison	July 20, 1833	Belleville
John Reynolds, Dem. 2	Feb. 26, 1788	Montgomery County, Pa.	Dec. 6, 1830	St. Clair	May 8, 1865	Belleville
William L. D. Ewing, Dem. 3	Aug. 31, 1795	Luzern County, Ky.	Nov. 17, 1834	Fayette	Mar. 25, 1846	Springfield
Joseph Duncan, Dem.	Feb. 22, 1794	Paris, Ky.	Dec. 3, 1834	Morgan	Jan. 15, 1844	Jacksonville
Thomas Carlin, Dem.	July 18, 1789	Fayette County, Ky.	Dec. 7, 1838	Greene	Feb. 14, 1852	Carrollton
Thomas Ford, Dem.	Dec. 5, 1800	Uniontown, Pa.	Dec. 8, 1842	Ogle	Nov. 3, 1850	Peoria
Augustus C. French, Dem. 4	Aug. 2, 1808	Hill, N. H.	Dec. 9, 1846	Crawford	Sept. 4, 1864	Lebanon
Joel Adriel Materson, Dem.	Aug. 8, 1808	Watertown, N. Y.	Jan. 10, 1853	Will	Jan. 31, 1873	Chicago
William H. Bissell, Rep. 5	Apr. 25, 1811	Painted Post, N. Y.	Jan. 12, 1857	Monroe	Mar. 18, 1860	Springfield
John Wood, Rep.	Dec. 20, 1798	Moravia, N. Y.	Mar. 21, 1860	Albans	June 11, 1880	Quincy
Richard Yates, Rep.	Jan. 18, 1815	Warsaw, N. Y.	Jan. 14, 1861	Morgan	Nov. 27, 1873	St. Louis, Mo.
Richard J. Oglesby, Rep.	July 25, 1824	Oldham County, Ky.	Jan. 16, 1865	Macon	Apr. 24, 1899	Elkhart
John M. Palmer, Rep.	Sept. 13, 1817	Eagle Creek, Ky.	Jan. 11, 1867	Macon	Sept. 24, 1900	Springfield
Richard J. Oglesby, Rep. 6	July 25, 1824	Oldham County, Ky.	Jan. 13, 1873	Macon	Apr. 24, 1899	Springfield
John L. Beveridge, Rep.	July 6, 1824	Greenwich, N. Y.	Jan. 23, 1875	Cook	May 3, 1910	Elkhart
Sheley Moore Cullum, Rep. 7	Nov. 22, 1829	Wayne County, Ky.	Jan. 10, 1884	Sanzanton	Jan. 28, 1914	Hollywood, Calif.
John M. Hamilton, Rep.	May 28, 1817	Union County, Ohio	Jan. 6, 1883	Melvan	Sept. 23, 1905	Chicago
Richard J. Oglesby, Rep.	July 25, 1824	Oldham County, Ky.	Jan. 20, 1885	Macon	Apr. 24, 1899	Elkhart
Joseph W. Fifer, Rep.	June 6, 1810	Stanton, Mo.	Jan. 11, 1889	Melan	Aug. 6, 1938	Ribmontan
John F. Altgeld, Dem.	Dec. 30, 1847	Federal Germany	Jan. 10, 1893	Cook	Mar. 12, 1902	Joliet
John K. Tanner, Rep.	Apr. 4, 1844	Warren County, Ind.	Jan. 11, 1897	Clay	May 23, 1901	Springfield
Richard Yates, Rep.	Dec. 12, 1860	Jacksonville	Jan. 14, 1901	Morgan	Apr. 11, 1936	Springfield
Charles S. Deuenen, Rep.	May 4, 1863	Edwardsville	Jan. 9, 1905	Cook	Feb. 5, 1940	Chicago
Edward F. Dunne, Dem.	Oct. 12, 1833	Waterville, Conn.	Feb. 3, 1913	Cook	May 24, 1937	Chicago
Frank O. Lowden, Rep.	Jan. 26, 1861	Sturise, Minn.	Jan. 8, 1917	Ogle	Mar. 20, 1943	Chicago, Ariz.
Len Small, Rep.	June 16, 1862	Kankakee	Jan. 10, 1921	Kankakee	May 17, 1936	Kankakee
Louis L. Emmerson, Rep.	Dec. 27, 1863	Albion	Jan. 12, 1925	Jefferson	Feb. 4, 1941	Kankakee
Henry Horner, Dem. 8	Nov. 30, 1879	Chicago	Jan. 9, 1933	Cook	Oct. 6, 1940	Winnetka
John H. Stelle, Dem.	Aug. 10, 1891	Melroseboro	Jan. 4, 1937	Hamilton		
Dwight H. Green, Rep.	Jan. 9, 1897	Ligonier, Ind.	Jan. 13, 1941	Cook		
Adlai E. Stevenson, Dem.	Feb. 5, 1900	Los Angeles, Calif.	Jan. 8, 1943	Lake		
William G. Stratton, Rep.	Feb. 26, 1919	Ingestide	Jan. 10, 1953	Grundy		

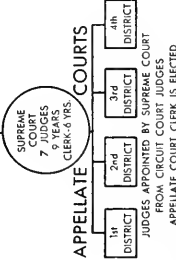
1 Territorial governor, 1809-1818. 2 Governor Reynolds resigned November 17, 1834, to become representative in Congress, succeeded by William L. D. Ewing. 3 W. L. D. Ewing was acting Lieutenant Governor and became Governor during the interim between Governor John Reynolds' death and the election of Governor Joseph Duncan. 4 Governor French was re-elected under the Constitution of 1848. 5 Governor Beveridge Lieutenant Governor. 6 Governor Oglesby resigned January 23, 1873, to become U. S. Senator, succeeded by John M. Hamilton, Lieutenant Governor. 7 Governor Horner died October 6, 1940, succeeded by John H. Stelle, Lieutenant Governor. 8 Governor Horner succeeded by William L. D. Ewing.

STATE GOVERNMENT OF ILLINOIS

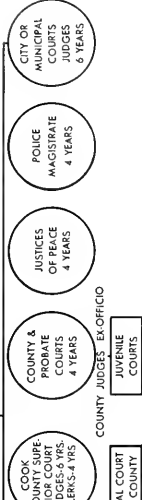
LEGISLATIVE BRANCH



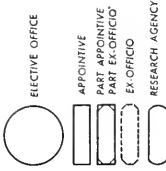
APPELLATE COURTS



JUDICIAL BRANCH



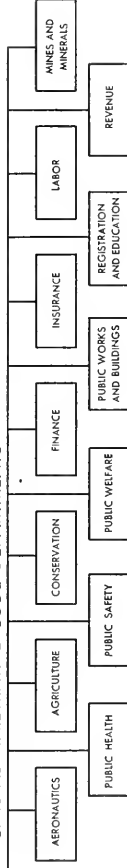
LEGEND



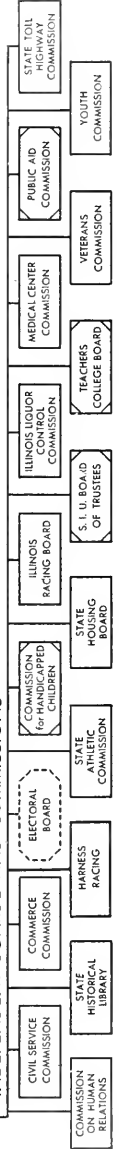
EXECUTIVE BRANCH



CIVIL ADMINISTRATIVE CODE DEPARTMENTS



INDEPENDENT BOARDS AND COMMISSIONS



Illinois' State Capitols

MANY YEARS AGO, in 1703, a group of Jesuits transferred their Illinois Indian Mission from Des Peres (present St. Louis) to the juncture of the Kaskaskia and Mississippi Rivers in what later was to be known as Randolph County.

This little settlement became Kaskaskia and on December 3, 1818, when Illinois was admitted to the Federal Union, it became the commonwealth's first Capital. Since that historic day, Illinois has had three governmental seats (Kaskaskia, Vandalia and Springfield) and six Capitols.

For more than a century, before becoming Illinois' fount of government, Kaskaskia played an important role in Illinois history, Kaskaskia was the scene of one of George Rogers Clark's early triumphs when he and a little army of Virginians captured it from the British in 1778. In 1809, when Illinois Territory was created by an Act of Congress, Kaskaskia was chosen as the territorial capital and it was the center of population when Nathaniel Pope petitioned Congress for statehood for his adopted territory on January 16, 1818. The Congressional Enabling Act was passed and Illinois became the 21st state on December 3, 1818.

The first Capitol, or State House, was rented. It was a two story brick building. The House of Representatives occupied the lower floor and on the floor above was the Senate Chambers. Meeting in this unimpressive setting, the first General Assembly composed of 13 Senators and 27 Representatives petitioned the Congress for a grant of land to serve as a new State Capital. The request was granted and

First State House of Illinois at Kaskaskia. The building was rented and served as a Capitol from 1818 until 1820. Due to the encroachments of the Mississippi River the building was destroyed in 1900.

Kaskaskia in 1895. The original site of the capital city lies beneath the murky Mississippi.



a committee of five was named to choose the site. They decided upon "Reeves Bluff," later to be known as Vandalia, which was about 80 miles northeast on the Kaskaskia River from Kaskaskia.

The removal of the Capital from Kaskaskia to Vandalia grew out of a mania for speculation on the part of some of the State's early citizens who thought that money could be made by starting a land boom in a new location.

The origin of the name "Vandalia" is not known. For many years credence was given to the story that some wag managed to convince the founders that the spot had been inhabited by an extinct tribe of savages known as "Vandals." The most plausible suggested origin is that of Vandalia, Ohio. In 1775, forty-five years before the establishment of the new Illinois town, the Ohio Land Company's name had been changed to the Vandalia Land Company. From this sprang the name Vandalia, Ohio. Regardless of where the name originated the "city planners" proceeded to justify the story of vandalism by uprooting all the trees which might have shaded the public square and streets.

Kaskaskia Destroyed by River

After Vandalia became the Capital in 1820, Kaskaskia deteriorated, gradually disappearing under the waters of the Mississippi River which lapped its shores. In 1881, the river went on one of its many rampages, changed its course, moving eastward and then southwest to find its old channel. When the turbulent water had subsided an island had been created and a considerable portion of the ancient capital city had been washed away. Each recurring spring flood encroached further upon the site until the last vestige of historic Kaskaskia slipped into the Mississippi.

On the remaining portion of the present island is a farming community of around 150 persons and the island still bears the name Kaskaskia, perhaps to perpetuate in memory the little Capital which lies beneath the muddy Mississippi.

Original Capitol at Vandalia

A plain two story frame structure was erected in Vandalia. The lower floor was devoted to one room for the House of Representatives. A passage and stairway led to the second floor which consisted of two rooms, the larger for the Senate Chamber and the smaller for the Council of Revision. The Secretary of State, Auditor and Treasurer occupied rented offices detached from the Capitol.

The State's Archives, consisting of a small wagonload, were removed from Kaskaskia to Vandalia by Sidney Breese, then clerk to the Secretary of State who later became a Supreme Court Justice and U. S. Senator. Breese was paid \$25.00 for his labor.

The first session of the Second General Assembly met in the first State-owned Capitol on December 4, 1820 and during its sitting passed an act making Vandalia the seat of government for the next twenty years.

On December 9, 1823 fire destroyed this first State-owned Capitol. During the summer of 1824 a new building was constructed of brick at a cost of \$15,000. Soon thereafter agitation was started for the removal of the Capital to a site nearer the geographical center of the State. This sentiment caused the General Assembly to pass an act in 1833 whereby the voters at the following general election could decide the location for a new capital city.

The sites on which the vote was to be taken were Vandalia, Jacksonville, Springfield, Peoria, Alton, and the State's geographical center. Alton received the greatest number of votes but the margin was so small as to be inconclusive, and the vote was not announced officially as it would undoubtedly have been rejected

State House at Vandalia.
This was the third building
there to be used as a
Capitol.



The State's fifth Capitol at left,
is now the Sangamon County
Court House in Springfield.

by the next General Assembly. So the suggested removal from Vandalia was dropped until the 1836-37 session revived the question.

Lincoln Suggests Springfield

Residents of Vandalia were determined that they should retain the Capital so in the summer of 1836, without authorization, and while the legislature was recessed, they tore down the old Capitol. In its stead they erected a State House costing \$16,000. This gesture, however, was in vain for with the return of the General Assembly Lincoln was successful in having Springfield named as Illinois' new Capital.

Matters then took a very different turn for the proposal was interesting a rising young lawyer known as Abraham Lincoln who represented Sangamon County. Lincoln introduced a bill providing for removal of the Capital of Illinois to Springfield, and he was backed by eight fellow members who with him were known as the Long Nine because their aggregate height was 54 feet.

On February 25, 1837, the Assembly passed a bill providing that the Capital be moved from Vandalia to some place nearer the center of the State and three days later Springfield was chosen as the new Capital City. Because the Act of Assembly in 1820, Vandalia was to continue as the Capital until December 1, 1840, but on June 20, 1839, Governor Thomas Carlin issued a proclamation that all State records be removed to Springfield by July 4, 1839.

The Eleventh General Assembly returned the Vandalia Capitol to the county of Fayette and the city of Vandalia, and the old State House still stands, though now again is State property.

The cornerstone of the State's fourth Capitol was laid at Springfield on July 4, 1837. After many delays the building finally was completed in 1853 at a total cost of \$260,000 double its original estimate.



The building occupied the center of the square nearly three acres in extent, and was constructed of cut stone brought from a quarry six miles away. The building was considered one of the architectural wonders of the State.

This building is rich in Lincoln associations. After Lincoln became a resident of Springfield in 1837 he was, of course, one of the regular frequenters of the State House. In addition to serving in the legislature he appeared and argued nearly 250 cases before the Supreme Court, located in the edifice, and made frequent use of the State and Supreme Court libraries. In this building he often took public issue with Douglas, here he made his famous "House divided against itself" speech, here were his headquarters during his 1860 campaign for the Presidency, and here finally his remains rested on May 3-4, 1865, before burial at Oak Ridge.

Present State House Planned in 1867

Illinois continued to prosper and gain in population and soon it was apparent that a much larger Capitol would be needed. The enabling act was passed by the 25th General Assembly on February 24, 1867. This was the fifth of the buildings owned by the State and the one in use today.

The old Capitol at Springfield was sold to Sangamon County for \$200,000. The deed was executed October 23, 1869, nearly seven years before the present Capitol was used. Certain alterations were made to this old building, the most remarkable one being that of raising the massive two-story structure high off the ground and while suspended, the present ground floor of the Sangamon County Court House was built.



Ground was broken for the present Capitol, March 11, 1868. Formal laying of the cornerstone took place October 5th of the same year. Still unfinished, the building was first occupied in 1876. Twenty-one years after the Legislature first authorized its construction, the building finally was completed. Originally construction costs were limited to \$3,000,000, but before completion expenditures amounted to more than \$4,500,000.

The present Capitol, situated on a nine acre plot, is in the form of a Latin Cross. The circular foundation, 92½ feet in diameter, upon which the vast dome rests, is 25½ feet below the grade line, set on solid rock. It is interesting to know that many feet below runs one of the richest veins of Illinois coal.

The walls supporting the dome are 17 feet thick from the foundation to the first story. They are built of granular magnesian limestone from quarries of Hancock County.

The outer walls of the superstructure are of Niagara limestone, that of the lower stories from the quarries of Joliet, and that of the upper stories from Lemont.

The extreme length of the building from north to south is 379 feet, and from east to west 268 feet. The height from the ground line to the top of the dome is 361 feet, and to the tip of the flagstaff 405 feet, the highest building in central Illinois. This led to the choice of the State House dome for the installation of the red beacon which glows through the night as a guidance for pilots. In 1949 the beacon was equipped with an electronic "eye" which turns the light on when visibility reaches a certain low—day or night. It used to operate on a clock device which turned the lights on in the evening and off in the morning, making no provision for foggy or overcast days.

Capitol Group of Buildings

Since the turn of the century, additional buildings have been erected on or near the capitol grounds as follows:

CENTENNIAL BUILDING—Cornerstone laid in 1918, completed in 1923. It was constructed to commemorate the 100th birthday of Illinois as a state of the Union. Costs were approximately \$3,000,000. In this building are located the State Library, State Historical Library, the Museum, Memorial Hall (where flags of Illinois regiments are encased), and some state offices.

ARCHIVES BUILDING—Completed in 1938 at a cost of more than \$800,000. It was designed and constructed to house the valuable historic and semi-current record of the State. Its architecture is unique and although it is seven stories, it contains no windows above the third floor. The building is air-conditioned and is as nearly fireproof as modern science can make it. At the time of construction, only two buildings of similar design were in the United States.

ARMORY BUILDING—Situated north of the State House across Monroe Street stands the Armory building. Here are housed the military branches of the State. Some offices under the Governor's administration are also located here.

SUPREME COURT BUILDING—Just east of the Capitol. A magnificent edifice of classic design. It was dedicated in 1908 and cost \$500,000. In the building are the chambers of the State's Supreme Court, Office of the Attorney General and offices of the Appellate Court.

A network of tunnels connects all buildings.



ILLINOIS NEW OFFICE BUILDING—In a ceremony attended by high ranking state officials, Governor William G. Stratton, on February 15, 1954 broke ground for a new state office building.

To alleviate crowded working conditions and centralize state offices, the 68th General Assembly appropriated a total of \$12,500,000 or so much thereof as may be needed, for construction and equipping of an office building for state purposes.

The new building and its adjacent parking area will be situated on a site two blocks long and one block wide. The building's dimensions will be 381 feet by 252 feet. The center of the H-shaped building will be eight stories high and the north and south wings will be seven stories. Basement space will include a cafeteria, mechanical equipment, storage space and a truck service dock.

A limestone exterior, with granite base and aluminum windows and trim, is planned. Completely air-conditioned, the building will have 445,020 square feet of gross floor space with 82 per cent of the space usable; only 18 per cent of the floor space will be taken up by service facilities such as storage, corridors and elevators. The imposing new structure will enable the state to consolidate its agencies, some of which now are scattered in 19 various locations in downtown Springfield because of crowded conditions in present state buildings.

The General Assembly approved the measure March 25, 1953. This building also will be connected to the Capitol by an underground tunnel.

○ ○ ○ ○ ○

Construction of Illinois' new office building officially began February 15, 1954. Among those pictured with Governor Stratton (at microphone) are: Mayor John MacWherter of Springfield; Charles F. Carpentier, Secretary of State; Earl Searcy, Clerk of the Supreme Court; State Senator Roland V. Libonati; Vernon L. Nickell, State Superintendent of Public Instruction; Latham Castle, Attorney General; Orville Hodge, State Auditor; State Senator Merritt Little and Edwin A. Rosenstone, Director of Public Works and Buildings.



Population of Illinois

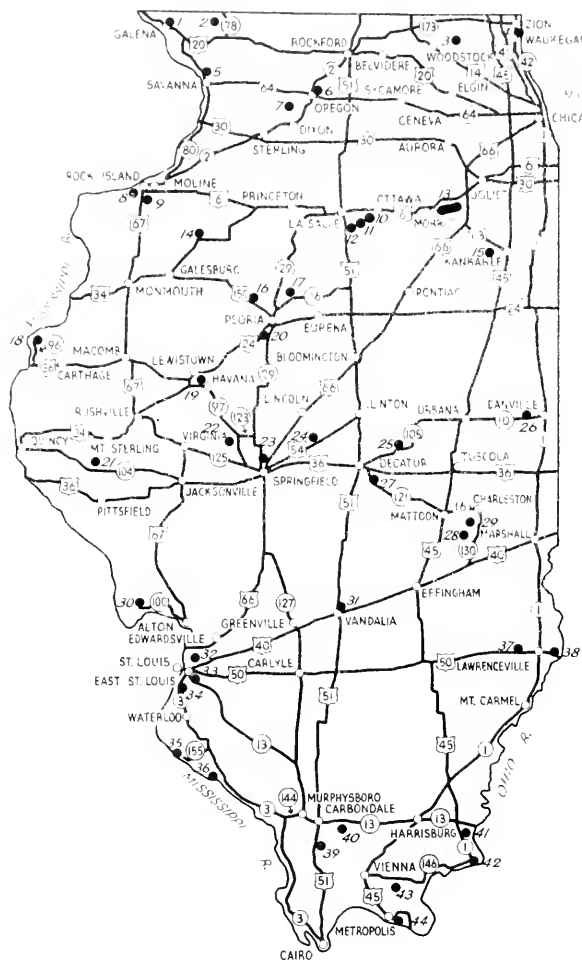
The following table indicates the population gains of Illinois since 1810, giving the percentage of increase and urban-rural division of inhabitants.

CENSUS YEAR	Population	THE STATE		DIVISION	
		Increase over preceding census		Urban	Rural
		Number	Per cent		
1950.....	8,712,176	814,935	10.3	77.6	22.4
1940.....	7,897,241	266,587	3.5	73.6	26.4
1930.....	7,630,654	1,145,474	17.7	73.9	26.1
1920.....	6,485,280	846,689	15.0	67.9	32.1
1910.....	5,628,591	817,041	16.9	61.7	38.3
1900.....	4,821,550	995,198	26.0	54.3	45.7
1890.....	3,836,352	748,481	24.3	44.9	55.1
1880.....	3,077,871	537,980	21.2	30.6	69.4
1870.....	2,539,891	827,940	48.4	23.5	76.5
1860.....	1,711,951	860,481	101.1	14.3	85.7
1850.....	851,470	375,287	78.8	7.6	92.4
1840.....	476,183	318,738	202.4	2.0	98.0
1830.....	157,445	102,234	185.2	-----	100.0
1820.....	55,211	42,929	349.5	-----	100.0
1810.....	12,282	-----	-----	-----	100.0

¹ The 1810 population was that of Illinois Territory, which comprised the area now constituting the State of Illinois, almost all of Wisconsin, the western part of the Upper Peninsula of Michigan, and the northeastern part of Minnesota.



1. EARL BOWEN GENERAL U.S. GRANT IN JOHNSON COUNTY ON U. S. HIGHWAY 20
2. APRIL RULER LAND STATE PARK IN JOHNSON COUNTY, 74 MILES WEST OF STATE ROUTE 75 NORTH OF U.S. 50, 187.3 ACRES
3. NINE PINE ISLANDS LOCATED ON LAKE COUNTY IN S. W. COR. 840 ACRES
4. ALBERT BEACH STATE PARK IN LEAS COUNTY, 14 MILES WEST OF STATE ROUTE 42, 1,114 ACRES
5. MISSISSIPPI PALMER STATE PARK IN LAMAR COUNTY, 12 MILES WEST OF ASHBOURN ON STATE ROUTE 10, 250 ACRES
6. BURDIN MEMORIAL STATE PARK IN OSAGE COUNTY, 2 MILES WEST OF STATE ROUTE 10, 250 ACRES
7. WHITE PINES FOREST STATE PARK IN OSAGE COUNTY, 2 MILES WEST OF STATE ROUTE 10, 250 ACRES
8. FORT WASHINGTON BIRD HOUSES ON U.S. 150 N.W. IN THE MISSISSIPPI STATE FOREST, 18 ACRES
9. ROCK ISLAND STATE PARK IN ROCK ISLAND COUNTY ON STATE ROUTE 141 AT THE SOUTH EDGE OF ROCK ISLAND, 207.3 ACRES
10. BUFFALO HOLE STATE PARK IN LARAVILLE COUNTY, 3 MILES WEST OF OTTAWA, 40 ACRES
11. SPRAWLED HOOP STATE PARK IN LARAVILLE COUNTY, MILE AND A HALF BETWEEN OTTAWA AND STATE ROUTE 11, 1,438 ACRES
12. WESTPOND STATE PARK IN LARAVILLE COUNTY, NEAR OLESON, 1 MILE SOUTH OF STATE ROUTE 11, WILD WEST OF STATE ROUTE 174, 174 ACRES
13. RICHMOND MILL STATE PARK IN HENRY COUNTY, 15 MILES NORTH OF U. S. HIGHWAY 97, WEST OF NEW CALDWELL, 413 ACRES
14. ANNABERG BLVD STATE PARK IN BARBARA COUNTY, 2 MILES NORTHWEST OF ANNABERG, STATE ROUTE 173, 100 ACRES
15. JEWELL COLLEGE STATE PARK IN BOONVILLE COUNTY, 10 MILES NORTHWEST OF BOONVILLE, NEAR U.S. HIGHWAY 107, 20 ACRES
16. METANINA COURT HOUSE IN WOODBOND COUNTY, 10 MILES NORTHWEST OF BOONVILLE ON STATE ROUTE 116
17. RAULOD STATE PARK IN HANCOCK COUNTY ON STATE ROUTE 84
18. DICKSON WOUNDS STATE PARK IN FULTON COUNTY, 10 MILES NORTHWEST OF JARVIS, NEAR STATE ROUTE 78, 87.4 ACRES
19. FORT CAVE COUP STATE MEMORIAL IN BOONVILLE COUNTY, 5 MILES WESTWEST OF BOONVILLE ON STATE ROUTE 19
20. ST. LOUIS SPRINGS STATE PARK IN ADAMS AND BROWN COUNTY, 30 MILES EAST OF BOONVILLE, NORTH OF STATE ROUTE 104, 3,247 ACRES
21. NEW SALIM STATE PARK IN LINCOLN COUNTY, 20 MILES NORTHWEST OF STATE ROUTE 123 AND U.S. 180, 1,800 ACRES
22. LINCOLN HOME LOCATED AT EIGHTH & JACKSON SQUARES IN LINCOLN TOWNSHIP, WASHINGTON COUNTY, STATE CAPITOL STATE PARK, 100 ACRES
23. MT. PILGRIM STATE PARK IN LOGAN COUNTY, 10 MILES NORTHWEST OF SPRINGFIELD ON U. S. HIGHWAY 34
24. BEAVER COTTAGE STATE PARK IN ADAMS COUNTY, 15 MILES EAST OF DECATUR ON STATE ROUTE 108
25. RICCARDPO STATE PARK IN VENLISON COUNTY, 7 MILES WEST OF DANVILLE, STATE ROUTE 18, U. S. 180, 374.7 ACRES
26. BATTLE WOODS STATE PARK IN MADISON COUNTY, 3 MILES SOUTH OF DECATUR, STATE ROUTE 101, 502.8 ACRES
27. LINCOLN LOG CABIN STATE PARK IN COLES COUNTY, 8 MILES SOUTH OF CHARLESTON, 44 ACRES
28. FORT WOOD STATE PARK IN COLES COUNTY, 17 MILES SOUTH OF CHARLESTON, WEST OF STATE ROUTE 100, 581.3 ACRES
29. PEARL MANQUETTE STATE PARK IN JEFFERSON COUNTY, 3 MILES WEST OF BRADFORD, ON STATE ROUTE 100, 8,078 ACRES
30. ANACONDA STATE HOUSE IN PAVETTE COUNTY, ON U. S. HIGHWAY 40, 41 ACRES
31. CLAUDIA WOUNDS STATE PARK IN ST. CLAIR & MADISON COUNTIES, 7 MILES NORTH-EAST OF EAST ST. LOUIS ON U.S. HIGHWAY 40, 100 ACRES
32. GRAND ARCADE STATE PARK IN ST. CLAIR COUNTY, 1 MILE EAST OF ST. LOUIS ON STATE ROUTE 10, 1,100 ACRES
33. CAMBRIA COURT HOUSE IN ST. CLAIR COUNTY, 4 MILES SOUTH OF EAST ST. LOUIS, STATE ROUTES 1 & 101, 3.5 ACRES
34. FORT CAMPBELL STATE PARK IN HANCOCK COUNTY, 10 MILES WEST OF PARKERS CREEK ON STATE ROUTE 108, 79 ACRES
35. FORT BERNARD STATE PARK IN HANCOCK COUNTY, 8 MILES NORTHWEST OF CHESTER ON STATE ROUTE 10, 501 ACRES
36. RED HILLS STATE PARK IN LAWRENCE COUNTY, 3 MILES WEST OF LAWRENCEVILLE, NEAR U. S. HIGHWAY 90, 187.2 ACRES
37. LINCOLN TOWER MONUMENT IN LAWRENCE COUNTY, 3 MILES EAST OF LAWRENCEVILLE ON U. S. HIGHWAY 90
38. GEANT CITY STATE PARK IN JACKSON COUNTY, 10 MILES SOUTH OF CARBONDALE
39. OAK CREEK LAKE IN WALLINGFORD CO. TO SOUTH OF STATE ROUTE 13 BETWEEN CARBONDALE AND METROPOLIS
40. SHANNONSTONE STATE MEMORIAL IN GALLATIN COUNTY, SHANNONSTONE, STATE ROUTE 13, 40 ACRES
41. CASEY IN ROCK STATE PARK IN HANCOCK COUNTY, NEAR CASEY IN ROCK, STATE ROUTE 1, 10 ACRES
42. DIXON SPRINGS STATE PARK IN POPE COUNTY, 10 MILES WEST OF GOLDEN ON STATE ROUTE 148, 391 ACRES
43. FORT ARCADE STATE PARK IN WABASH COUNTY, ADJOINING METROPOLIS ON U. S. HIGHWAY 41, 288 ACRES
44. SHANNON PARKWAY STATE PARK, NEAR SHANNON SOUTH, WEST OF U. S. HIGHWAY 90
45. PEARL MOUND AMERICAN IN FORT BARBARA STATE PARK, IN HANCOCK COUNTY, 5 MILES NORTHWEST OF CHESTER ON STATE ROUTE 1
46. ROCK ISLAND ANNUAL INDIAN WIG WEE LOCATED OUTSIDE OF ROCK ISLAND CITY ON U. S. 51



Location of Principal State Parks and Memorials



23B LINCOLN TOMB - The resting place of the Great Emancipator.



23A LINCOLN HOME - The only home that Abraham Lincoln ever owned.



22A NEW LINCOLN STATUE - New Salem State Park



22B THE LINCOLN-BERRY STORE - New Salem State Park



17 METAMORA COURT HOUSE - Where Lincoln once plead-
ed cases.



38 LINCOLN TRAIL MONUMENT - This is the
starting point of the Lincoln National
Memorial Highway.



28 THE ABRAHAM LINCOLN HOME - Home of
Thomas Lincoln, the Emancipator's father.



1. EARLY HOME OF GENERAL U. S. GRANT - A most successful general in the Union Armies of the Civil War.



2. APPLE RIVER CANYON - Looking towards Charles Peak highest point in Illinois.



3. CHAIN O' LAKES - Pictured above is the boat dock on one of the series of lakes in this popular state-owned area.



4. ILLINOIS BEACH STATE PARK - Beach House



5. MISSISSIPPI PALISADES STATE PARK



6. LOWDENS MEMORIAL STATE PARK - Black Hawk Statue



7. DRIVE THROUGH WHITE PINES FOREST STATE PARK



7B WHITE PINES FOREST STATE PARK




9 BLACK HAWK STATE PARK - View down Rock River from watch tower.



10 BUFFALO ROCK STATE PARK - Picture above of Buffalo in Park.



11. STARVED ROCK STATE PARK - Where a band of Illinois Indians besieged on its top by the Pottawatomies, perished



12 MATTHIESSEN STATE PARK - Dear Park



16. JUBILEE COLLEGE - IN JUBILEE COLLEGE STATE PARK



19 DICKSON MOUNDS STATE PARK - One of 125 burials. Dr. Don Dickson holding pot buried with this body.



26 KICKAPOO STATE PARK - The fourth largest recreational area in the Illinois state park system.



29 FOX RIDGE STATE PARK - Ridge Lake



30 PERE MARQUETTE STATE PARK - Largest of all Illinois State Parks.



32. CAHOKIA MOUNDS STATE PARK - The above view of the 144 acre historical recreational area and gigantic burial mounds.




33 GRAND MARAIS STATE PARK - Boat House



35 FORT CHARTRES STATE PARK - Picture above of Gateway to Fort Chartres.



36 FORT KASKASKIA STATE PARK - Once known as "The Paris of Illinois", no trace of the town now remains.



39 GIANT CITY STATE PARK . Picture above is one of the strange Canyons.



42 CAVE-IN-ROCK STATE PARK - Cave-in-Rock once the lair of river pirates who preyed upon the thriving Ohio River traffic.



43. DIXON SPRINGS STATE PARK - ROCK FORMATION



44. FORT MASSAC MEMORIAL - George Rodgers Clark




45 CHAMMAHON PARKWAY STATE PARK - Above Picture shows two artists painting a scenic site along the Des Plaines River.



46 PIERRE MENARD HOMESTEAD - In Fort Kaskas
kia State Park. Pierre Menard first Lt.
Governor of Illinois.




47 ROCK ISLAND ANNUAL INDIAN POW POW
Every year on Lebor Day Week End.



DISTRICT NO. 9 Office and Garage Building,
Carbondale.



**DISTRICT NO. 2 Office and Garage Building,
Dixon.**



**DISTRICT NO. 3 Office and Garage Building,
Ottawa.**




**DISTRICT NO. 4 Office and Garage Building,
Peoria.**



**DISTRICT NO. 6 Office and Garage Building
Springfield.**



**DISTRICT NO. 7 Office and Garage Building,
Effingham.**




**DISTRICT NO. 8 Office and Garage Building,
French Village (East St. Louis).**




DISTRICT NO. 9 Office and Garage Building, Carbondale.



CENTRAL GARAGE State Highway Central Garage Building, Springfield.



DISTRICT NO. 10 Chicago Branch Laboratory and Garage Building, Chicago.



STATE HIGHWAY POLICE DISTRICT HEADQUARTERS Station located 2 miles east of Sterling.



STATE HIGHWAY POLICE DISTRICT HEADQUARTERS Station located at Harlem Avenue and Irving Park Road in Cook County.



STATE HIGHWAY POLICE DISTRICT HEADQUARTERS Station located at Stateville on U. S. Route 136.



Heavy grading equipment, south of Mt. Sterling, Brown County.



Heavy grading equipment making grade change, U.S. Route 51 north of Vandalia, Fayette County.



Typical paving operation, U. S. Route 66, north of Williamsville, Sangamon County.



Typical photograph of subgrade preparation before placing concrete, U. S. Route 66 south of Farmersville, Montgomery County.



Typical photograph showing dual pavers in operation, U. S. Route 66 south edge of farmersville, Montgomery County.




Grade Separation on Edens Expressway in Morton Grove, Cook County.



Typical modernization of sharp curves, U.S. Route 45 near Bloomfield, Johnson County.



Typical modernization of pavement, U. S. Route 66 at Farmersville, Montgomery County.



Typical modernization of pavement, U.S. Route 66 north of Lincoln, Logan County.



Bituminous surfaced pavement, U.S. Route 36 near Winchester, Scott County.



New high level bridge over Illinois River at Beardstown, U. S. Route 67, Cass County.




Typical Farm to Market Township Road, Ob-long Township, Crawford County.



STATE HIGHWAY POLICE DISTRICT HEADQUARTERS
Station located at Pontiac.




STATE HIGHWAY POLICE DISTRICT HEADQUARTERS
Station located at Rock Island.




STATE HIGHWAY POLICE DISTRICT HEADQUARTERS
Station located at Macomb on U.S. Route 136.



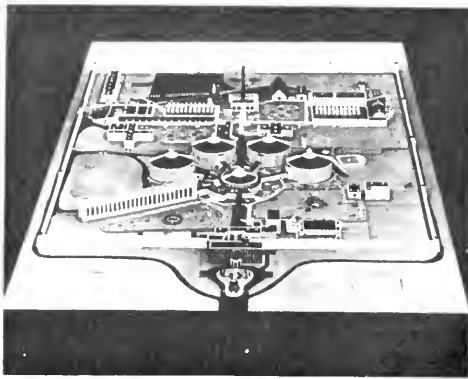
STATE HIGHWAY POLICE DISTRICT HEADQUARTERS
Station located on U.S. Route 66 south of
Springfield.




STATE HIGHWAY POLICE DISTRICT HEADQUARTERS
Station located 5 miles south of Effingham
on U.S. Route 45.




STATE HIGHWAY POLICE DISTRICT HEADQUARTERS
Station located 1 mile south of DuQuoin on
U.S. Route 51




ILLINOIS STATE PENITENTIARY
Stateville Branch --- Front View



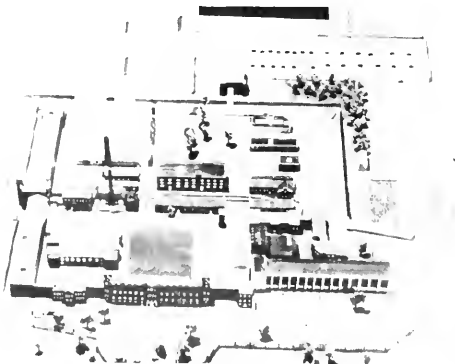
ILLINOIS STATE PENITENTIARY
Stateville Branch --- Rear View




ILLINOIS STATE PENITENTIARY
Joliet Branch --- Front View
Diagnostic Depot just to right of the highway



ILLINOIS STATE PENITENTIARY
Joliet Branch --- Rear View
Diagnostic Depot just to left of the highway



ILLINOIS STATE PENITENTIARY
Pontiac Branch - Front View From North



ILLINOIS STATE PENITENTIARY
Menard Branch - View From Mississippi River

UNIVERSITY OF ILLINOIS-URBANA
917 73AM31 CD01 V029
AMERICAN AERIAL COUNTY HISTORY SERIES C



3 0112 025337384