

BOSTON PUBLIC LIBRARY



3 9999 03290 945 7

Neo-ANGLICA


No. 4353.50

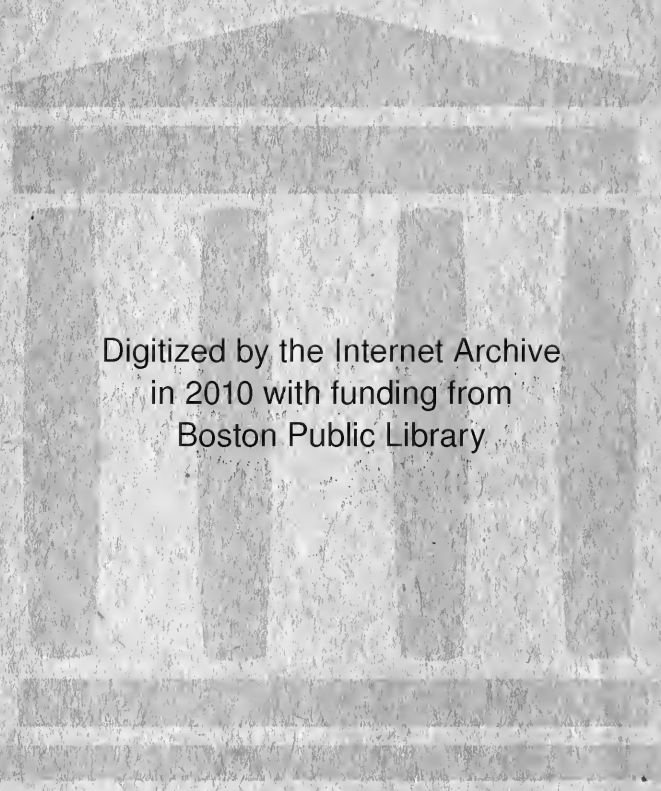
1914



GIVEN BY

Park + Recreation Dept





Digitized by the Internet Archive  
in 2010 with funding from  
Boston Public Library

<http://www.archive.org/details/annualreport1914boston>

City of Boston

PARK AND RECREATION DEPARTMENT

THIRTY-NINTH ANNUAL REPORT

OF THE

BOARD OF COMMISSIONERS


FOR THE

YEAR ENDING JANUARY 31, 1914



PRINTED FOR THE DEPARTMENT

1914



City of Boston

PARK AND RECREATION DEPARTMENT

---

THIRTY-NINTH ANNUAL REPORT

OF THE

BOARD OF COMMISSIONERS

FOR THE

YEAR ENDING JANUARY 31, 1914

WITH THE COMPLIMENTS OF THE

PARK AND RECREATION COMMISSIONERS.

RECEIVED

OF THE

CITY OF BOSTON

1490

YEARLY CLERK

1917

1918



# CONTENTS.

---

	PAGE
Commissioner's Report . . . . .	5
Report of the Deputy Commissioner . . . . .	6
Report of the Superintendent of Baths . . . . .	11
Report of the Physical Director . . . . .	15
Maintenance of Parks and Playgrounds, Cost per Acre . . . . .	17
Maintenance of Roads, Cost per Square Yard . . . . .	26
Location, Area and Equipment of Parks and Gardens . . . . .	27
Location, Area and Equipment of Playgrounds and Gymnasia . . . . .	33
Location, Area and Equipment of Baths and Beaches . . . . .	36
General Exhibit of Appropriation for Land and Construction . . . . .	between 36 and 37
Expenditures on account of Land and Construction, . . . . .	between 36 and 37
Expenditures on account of Maintenance of Parks and Gardens . . . . .	between 36 and 37
Expenditures on account of Maintenance of Playgrounds and Gymnasia . . . . .	between 36 and 37
Expenditures on account of Maintenance of Baths, Beaches and Music, . . . . .	37
Recapitulation . . . . .	38
Income . . . . .	38
Park Betterments Collected by City Collector . . . . .	39
Public Park and Playground Debt . . . . .	39
Classification of Cash Receipts of the Recreation Division . . . . .	40
Park and Recreation Statistics . . . . .	42
Beaches, Swimming Pool and Floating Bath Attendance . . . . .	48
Shower Bath Attendance . . . . .	48
Gymnasia Class and Individual Attendance . . . . .	49
Skating and Toboggan Attendance . . . . .	49
Report for the Baseball Season . . . . .	50
Total Annual Attendance . . . . .	51



PARK AND RECREATION DEPARTMENT.

---

COMMISSIONERS' REPORT.

---

HON. JAMES M. CURLEY,

*Mayor of the City of Boston:*

DEAR SIR,—The Board of Park and Recreation Commissioners herewith presents the annual report for the year 1913-14.

Owing to the retirement of the former Board the compiling of this report has devolved upon the present Board and therefore is respectfully submitted.

JOHN H. DILLON, *Chairman.*

CHARLES GIBSON.

THOMAS F. GALVIN.

REPORT OF THE DEPUTY COMMISSIONER.

---

TO JOHN H. DILLON, CHARLES GIBSON AND THOMAS F. GALVIN, *Commissioners*:

GENTLEMEN,— I herewith submit a report of work performed in the department during the year ending January 31, 1914.

During the first month of the year the consolidation of the Park, Public Grounds, Bath and Music Departments into the Park and Recreation Department became an established fact and all employees of these four departments by virtue of the city ordinance and a vote of the new Board became legal employees of the new department.

The election of the secretary and a deputy commissioner followed immediately. These appointments received the sanction of the Civil Service Commissioners.

This report will cover as briefly as possible all matters of interest.

The improvements on Boston Common were continued in the neighborhood of the Parkman memorial bandstand, a contract being let for \$8,250, including soil renovation, drainage and laying of brick walks.

At Franklin Park the improvements to the Zoo consisted of the addition of three ranges for buffalo, deer and elk, the establishment of a raccoon cage in Long Crouch Woods, under two contracts, one for \$1,736.25 for the cage, and one for sewer and water service amounting to \$1,074.50. The floor of the duck pond was concreted, contract price \$2,090.

Sanitary accommodations at the bird house were provided for under contract price of \$7,994.

The bridge over the railroad at Charlesgate West, at the entrance to the Fens, having settled at the abutments, a contract was made to raise it for \$6,700; the necessary changes in the approaches of both street and walks and the side walls were made by the department force.

The new shelter and sanitary at the boat landing at Jamaica Pond, erected at a cost of \$18,696.10, were completed and opened to the public.

At Governor's Island a flight of granite steps was built from the upper concourse to the landing on the upper promenade, and this promenade was graded and surfaced with stone for a distance of about 800 feet, behind the bastions and as far as the citadel itself. The walks from the wharf leading to the upper concourse were planted with two rows of English elms on each side and this planting was carried on by the upper promenade, and the line trees were flanked by groups of silver and Carolina poplars.

At Copp's Hill terrace a contract was made for the erection of a sanitary and shelter building and a concrete terrace floor to be used as a play space for children; the amount was \$16,786.

The sanitary building for children at the Prince Street Playground was finished and opened for use.

Iron fences were erected at Concord and Rutland squares at a contract price of \$3,674.

At Tyler Street Playground a contract was made to erect a shelter and pergola and an iron fence and grade the playground, price \$10,835; this work was completed but the playground is still of little use as the municipal building adjoining is unfinished. The tile roof of the shelter and pergola is not suited for this class of work and should be substituted by other roofing material in all future buildings of this nature.

Orchard Park improvements were carried on under

three contracts: Grading, drainage, walks and wading pool, \$5,868.95; iron fences and railings, \$1,757.10; shelter, \$3,221.

At Wood Island Park a new bath house to replace the old one burned was erected at a price of \$15,450.

At Rutherford Avenue Playground in Charlestown, contract was made for a locker building, price \$11,687.

At Mystic Playground a fence was erected along the sea wall at the price of \$898.

The grading of this playground was completed on contract price of \$1,525.75.

The Norfolk Street Playground in Dorchester was improved by the erection of a locker building, price \$13,594; a contract was let for the grading of the ball field, price \$8,639.10.

The small playground in Charlestown adjoining Dewey Beach, improved by grading and fencing and the erection of a sanitary building; contract unfinished; price, \$20,286.

At Carolina Avenue Playground in Jamaica Plain a small locker building is under construction, the contract price of which is \$8,765.

The department acquired land as follows during the year: A playground in Ward 19 with land on both sides of Phillips street, containing in all about  $2\frac{1}{2}$  acres taken by right of eminent domain.

The area of Savin Hill bathing beach was increased by the taking of land adjoining the present holdings of the department; the area acquired contains 65,053 square feet of upland and 551,000 square feet of flats.

At Hyde Park the department acquired 20 acres of marsh land for playground purposes by transfer from the Metropolitan Park Commission. The location is commonly known as Smith's Pond and would be of great value if it included the high ground on the easterly side of the marsh bordering on Brainard street; the material in this bank would be used in filling the low

land; this, however, the Metropolitan Commission was unwilling to transfer. A tract of land near the Neponset river, containing about three acres, was presented to the department by William H. Wood.

The department force was engaged, in addition to the regular maintenance work, on various kinds of work for which special appropriations were available; among these I might mention grading and leveling of the newly purchased playground, Ward 19; fencing John Winthrop Playground; grading, drainage and surfacing of additional tennis courts at Franklin Field; erection of grandstand at speedway on Franklin Field; grading, drainage, loaming and planting Portsmouth Street Playground; grading and fencing Paris Street Playground; loaming and planting Billings Field; location of permanent concrete post seats at Marine Park, Massachusetts avenue, Washington Park, Madison Park, Meeting House Hill, Sullivan square, Columbus circle, Olmsted and Franklin Parks.

Temporary walks were laid out at Franklin Park to accommodate the great crowds of people visiting the Zoo.

The permanent walks around the bird house, the flying cage and the duck pond were built, and the planting of the island and shores of the duck pond completed during the year.

The bird house was formally opened to the public on Columbus Day, and the ceremony was largely attended.

At Franklin Field the playground for children was regraded and additional swings and tilts erected.

The usual cooperation with the School Department was carried on in connection with the children's corners and the installation of new apparatus both at these corners and at the schoolyard playgrounds was made by our force of mechanics.

The one pressing problem of the year was, of course, the deterioration of the road surfaces.

This was notably so on Commonwealth avenue, between Beacon street and Brighton avenue, where during the two previous seasons a stretch of bituminous macadam was laid down, and one year's wear showed conclusively that such treatment was not fitted for that kind of traffic. This road surface while quite satisfactory for automobile traffic will not stand up under heavy teaming; in fact, it is quite clear that only granite or wood block pavement can stand the latter use.

Planting was carried on at Franklin Park where about 600 coniferous trees were set out at Pine Hill, Juniper Hill and the Wilderness; 200 poplars were planted in the vicinity of the bear dens and bird house; 100 oaks through the plantation at Franklin Park; 50 English elms were planted in prepared pits on the site of the proposed Greeting; 300 *Cornus Florida* were planted in the Wilderness and at Scarboro Hill. The rhododendron plantation at Ward's Pond was extended and the shores of the Riverway and Fens were planted with many kinds of iris and with *lythrum*, *hibiscus* and other semi-aquatics.

In addition there were planted at Chestnut Hill Park and upper Commonwealth avenue 200 oaks and 150 other trees. Playgrounds planted were Portsmouth Street, John Winthrop and Billings Field.

At the Strandway white willows were planted around the shelter, at the children's corner and in the reservation near the Columbia Yacht Club.

At Governor's Island 500 trees were planted along the concourse and promenade.

Highland Park was extended by the purchase of one acre of ground at the corner of Fort avenue and Beach Glen street, price \$10,000.

Respectfully submitted,

JAMES B. SHEA,  
*Deputy Commissioner.*



## REPORT OF THE SUPERINTENDENT OF BATHS.

---

TO JOHN H. DILLON, CHARLES GIBSON AND THOMAS F.  
GALVIN, *Commissioners*:

GENTLEMEN,— I beg to submit herein a report of the activities of this department for the year ending January 31, 1914.

The close of the fiscal year just ended marks the first completion of all the activities that are conducted in a calendar year since the consolidation of the former Park, Public Grounds, Bath and Music Departments of the city into the present organization. The merging of these four units, more or less interdependent, into one department or clearing house has resulted in a more cohesive system with its attendant harmony of action. Plans and their fruition are more easy of accomplishment, for the end and the means are now under one directing body. The administration of the public playgrounds, gymnasias and baths and their correlative activities, as a consequence, is now rendered smooth and free from delays.

The year just closed was a fruitful one, as the features incident to the recreation branch of the department were carried out to a successful conclusion. The gymnasium work from October to March and the playground program from June to September, with its list of athletic games and swimming events, enlisted the healthy interest of thousands of our citizens of both sexes and all ages. The efficiency of the indoor baths throughout the year was attested by the thousands that had recourse to their benefits. The summer season, from June 15 to September 15, saw the eight beaches and eleven floating baths

situated throughout the city thronged daily during the warm weather, and on many occasions, despite the unexcelled advantages which the city affords its citizens in this respect, their number and facilities proved far inadequate to meet the demand.

The department, as is customary, held a series of swimming races for boys and girls at all the beaches — every section was provided for and all had an opportunity in their sectional baths to prove their merit in competition for the handsome prizes which the department awarded to the first three place winners in each event. The winners in the preliminary events met in the finals for the championship of the city.

The athletic games were conducted in a similar manner and were divided into junior, intermediate and senior divisions. The number of competitors was large and the caliber of their performance gratifying.

The character of the work in the gymnasias of the department still attracts a growing patronage each year. The civil service classes for candidates for the Fire and Police Departments of the city are worthy of special commendation. The physical efficiency of these two branches of the public service in a large manner can be attributed to the preliminary work in our gymnasias.

The salutary effects of public gymnasias and baths in any country, now readily recognized, leads us into the belief that the public health can be better conserved by the construction of additional houses of this character in sections hitherto unprovided for. This rule especially pertains to the West End, Brighton and our new acquisition, Hyde Park. No expenditure by the city can show more profitable returns in health and happiness. The gymnasium permits us to carry out the summer work on the playgrounds during the inclement months of the winter, thus providing the ideal program all the year round of recreation and play.

The burning of the boys' quarters at Tenean Beach during the winter made necessary the reconstruction of this building on the former lines and dimensions.

The opening of the third building in Charlestown filled a long-felt want on the part of the citizens of this section of the city. It has a gymnasium and shower room and as no building of this type has ever been in evidence in this residential quarter, its value as a contributing factor in promoting health and recreation cannot be overestimated.

A new and substantial brick building was also constructed on Dewey Beach in Charlestown to replace the former dilapidated affair. The new building has commodious quarters for both men and women, with a modern shower room and toilet facilities. Its capacity was taxed almost daily during the open season.

The presence of a newly constructed floating bath at Fort Point channel, near the South Station, was appreciated by many whose duties in the nearby factories and workhouses made a midday plunge bath inviting and resuscitative.

The opening of such buildings as are now under construction in the South End and South Boston will prove decided boons to the people of these districts. The South Boston building will have a permanent daily shower room for both men and women, while the South End building will be equipped with a spacious gymnasium and shower rooms.

Since the last annual report the work outlined by the former Board of Music Trustees has been continued by the newly organized Park and Recreation Department and the improvements made in the character of the work has aided in a large measure towards the increased success that has been attained. During the year 136 concerts of various types were given and paid for out of the Park and Recreation Department appro-

priation. Of the 136 concerts mentioned, 85 were given during the summer season and 51 were given during the winter season. All were successfully conducted and well attended. At the 85 summer concerts it is estimated that 564,500 people attended, while at the winter concerts an actual attendance of 37,039 was recorded. The total attendance for the year at these concerts was therefore 601,539.

A series of municipal dances were held in the gymnasia of the department and proved an unqualified success. The patrons were drawn for the most part from the gymnasium classes and they, with their friends, were given the privilege of indulging in an evening's social intercourse when dancing was enjoyed under proper auspices.

The necessity of having all public celebrations of an athletic or recreative nature under the patronage of this department is potent. The Park and Recreation Department has the trained men, the facilities and all the paraphernalia suitable for affairs of such a character. All the holiday festivities are now conducted by this department, and the development of this policy should be sought even further.

The wide range of our activities and the immeasurable results of a healthy and recreative nature that accrue to the community as a whole render this department one of the most salutary and beneficial of the many city departments. Our facilities reach the individual and the public as a whole, alike, transforming all into better, healthier and more contented citizens, and proving most convincingly our claim of being a sane and provident municipality.

Respectfully submitted,

HUGH C. McGRATH,

*Superintendent of Baths.*

REPORT OF THE PHYSICAL DIRECTOR OF  
THE PARK AND RECREATION DEPART-  
MENT.

---

TO JOHN H. DILLON, CHARLES GIBSON AND THOMAS F.  
GALVIN, *Commissioners*:

GENTLEMEN,—In presenting the yearly report of conditions and statistics concerning the activities under my supervision, I think it is worthy of especial mention to note the increased attendance everywhere. In those districts where new and spacious quarters have replaced old and cramped ones, a renewal and revival of interest was of course looked for, and the difference in comparative attendances is not so startling as the figures would seem to indicate. But in other gymnasiums which have been in operation for several years and where interest has had the usual reactive chance to grow lax, the attendance has been gratifyingly larger than in many former years.

At Columbia road in its eleventh year of existence, every one of which has recorded tremendously large classes, the attendance was greater than it has been any year since the opening in 1904.

There are now nine large gymnasiums, with two more in process of construction, and since the opening of Charlestown's Municipal Building last year with its fine facilities for this work the city's districts are fairly well covered.

The cry for instruction and knowledge of the modern dancing was met to some degree by introducing steps in the classes which carried out this style in a modified form.

Demonstrations of the year's work by all the classes were held at each gymnasium at the close of the season as has been the custom.

The instructors were placed in charge of the various municipal playgrounds during the summer instead of at the beaches as heretofore.

Instruction in athletics in its various forms was given and district and interdistrict meets were held every Saturday, covering the entire city.

Swimming competitions also were held weekly.

Carrying this idea out to a grand finish, there was a final meet held at Franklin Field at the close of the season in which winners in the previous district meets competed. Gold, silver and bronze medals were awarded.

The same plan for a season finish was made in the swimming competitions, and at the Charles River Basin there was an interesting and exciting close to the weekly contests.

Baseball was by far the most popular of the outdoor features, and games were played regularly every Wednesday and Saturday.

During the extreme hot weather the instructors of playground athletics took their boys to the nearest bathing beach and there gave them instruction in the various swimming strokes and in life-saving and resuscitation. This formerly was a regular feature of routine when the men were engaged at the various public beaches during the summer instead of at the playgrounds as at present.

The work of the instructors this year merits special approbation as it was performed under trying conditions.

Respectfully submitted,

JAMES L. WALSH,

*Physical Director.*

## PARKS AND PLAYGROUNDS.

COST OF MAINTENANCE PER ACRE, 1904 TO 1913, INCLUSIVE.

PLAYGROUNDS.	Acres.	COST PER ACRE.										
		1904.	1905.	1906.	1907.	1908.	1909.	1910.	1911.	1912.	1913.	
Ashmont Playground.....	2.200	\$24	\$332	\$439	\$422	\$332	\$341	\$805	\$948	\$105	\$970	
Bilings Field.....	11.000	102	88	92	112	77	139	157	238	268	277	
Carolina Avenue Playground.....	* 3.100										25	
Charlestown Playground.....	14.000	113	107	127	110	109	159	230	218	286	498	
Columbus Avenue Playground.....	5.000	326	453	459	333	394	306	664	836	1,622	1,156	
Commonwealth Playground.....	8.100		5	71	59	119	145	133	180	239	226	
Cottage Street Playground.....	3.800	122	181	193	337	313	534	655	535	538	770	
Dummy Field.....	* 6.400									29	83	
Factory Hill Playground.....	* 5.200										4	
Fellows Street Playground.....	.850	535	814	1,122	1,184	1,251	259	84	476	579	2,070	
First Street Playground.....	4.600	631	448	519	677	708	810	900	988	963	832	
Forest Hills Playground.....	9.600	130	86	59	29	79	26	68	56	146	259	
Franklin Field.....	77.000	72	91	92	112	95	87	110	144	184	251	
Gibson Playground.....	5.800	258	301	279	261	279	280	258	302	403	610	
John Winthrop Playground.....	1.600									16	667	
Marcella Street Playground.....	5.100	272	315	608	480	593	652	646	596	866	926	
Massachusetts Avenue Playground.....	3.300									65	363	
Mt. Ida Playground.....	* 11.100										147	
Mystic Playground.....	2.300	286	352	497	422	630	294	544	823	989	1,049	
Neponset Playground.....	18.000	76	80	75	77	87	67	75	72	97	74	

\* Unimproved.









Central square.....	.925	520
Centre square.....	.074	612
City Hall grounds.....	.177	1,398
City square.....	.201	890
Columbus square.....	.516	123
Concord square.....	.115	1,607
Copley square.....	.652	99
Dorchester square (Meeting House Hill).....	1.290	375
Drohan square.....	.235	531
Eaton square.....	.305	142
Elm Hill Park.....	.159	1,479
Essex square.....	.210	172
Fern square.....	.044	236
Florida street.....	.555	517
Fort Hill square.....	.677	953
Francis Street Circle.....	.381	90
Franklin square.....	2.410	484
Greenwood square.....	.005	24,042
Harold square.....	.022	1,760
Hayes square.....	.103	686
Heath square.....	.056	365







## Total area parks, public squares and playgrounds:

Land . . . . .	2,252.24 acres
Flats . . . . .	458.22 acres
	<hr/>
Total . . . . .	<u>2,710.46 acres</u>
Average cost per acre for maintenance of main park system . . . . .	\$196 00
Average cost per acre for maintenance of public squares and gardens . . . . .	650 00
Average cost per acre for maintenance of playgrounds . . . . .	333 00
Average cost per acre for maintenance of parks, public squares and gardens . . . . .	241 00
Average cost per acre for maintenance of parks, public squares, gardens and playgrounds . . . . .	254 00

MAINTENANCE OF ROADS.	Square Yards.	COST PER SQUARE YARD.										
		1904.	1905.	1906.	1907.	1908.	1909.	1910.	1911.	1912.	1913.	
Commonwealth avenue, Arlington street to Beacon street.	60,600	\$0 215	\$0 242	.....	\$0 218	.....	.....	.....	.....	.....	.....	.....
Commonwealth avenue, Beacon street to Newton line.	203,700	.....	.....	.....	083	.....	.....	.....	.....	.....	.....	.....
Commonwealth avenue, Arlington street to Newton line.	264,300	.....	\$0 210	.....	122	\$0 170	\$0 180	\$0 119	\$0 127	\$0 309	\$0 173	.....
Fens, Riverway, Olmsted Park, Arborway, Columbia road and Marine Park.	372,800	105	092	120	120	083	080	101	139	086	068	.....
Franklin Park and Arnold Arboretum.....	210,100	074	076	068	068	029	083	030	031	043	038	.....
Average.....	847,200	\$0 105	\$0 101	\$0 135	\$0 107	\$0 097	\$0 107	\$0 089	\$0 108	\$0 145	\$0 093	.....

The above table shows the cost of maintenance of roads for the last ten years, with the average cost per annum for the same period. This includes all labor, teaming and road repairs, including resurfacing, cleaning out of catch-basins, sweeping and oiling for the suppression of dust.



Location, Area and Equipment of Parks and Gardens, 1913-14.

PARKS AND GARDENS.	Area.	Location.	Equipment.
Adams square.....	2,008 sq. ft.	Junction of Adams and Granite streets.	
Adams street.....	.048 acre	Junction of Adams and Codman streets.	
Algonquin square.....	700 sq. ft.	Algonquin and Bradlee streets.	
Alvah Kittredge Park.....	.016 acre	Highland street and Highland avenue.	
Arborway.....	1,728 sq. ft.	Prince street to Franklin Park.	
Arnold Arboretum.....	.04 acre	South, Centre and Walter streets.	
Belmont square.....	30 acres	Webster, Sumner, Lamson and Seavor streets.	
Berners square.....	223 acres	Longwood avenue, Pilgrim road and Plymouth street.	
Berwick Park.....	.689 acre	Off Columbus avenue, near New York, New Washington, West Brookline, West Newton streets and Shavmut avenue.	
Blackstone square.....	1.3 acres	Park, Tremont, Boylston, Charles and Beacon streets.	
Boston Common.....	3,800 sq. ft.	Between Chestnut Hill avenue and Rockland street.	Ball ground and children's corner. Skating during the winter.
Brighton square.....	.087 acre	From Albert street to Bickford street.	
Bromley park.....	105,100 sq. ft.	Clifford, Stanley and Irving streets.	
Camp Meigs.....	2.41 acres	South Conway, South Fairview and Robert streets.	
Carruth square.....	2,096,020 sq. ft.	Cedar street, between Juniper and Thornton streets.	
Cedar square.....	48.4 acres	Meridian and Border streets.	
Central square.....	25,035 sq. ft.	Centre and Perkins streets.	
Centre square.....	.574 acre		
	20,975 sq. ft.		
	.482 acre		
	124,500 sq. ft.		
	2,803 acres		
	750 sq. ft.		
	26,163 sq. ft.		
	40,310 sq. ft.		
	.925 acre		
	3,200 sq. ft.		
	.074 acre		

Location, Area and Equipment of Parks and Gardens, 1913-14.—Continued.

PARKS AND GARDENS.	Area.	Location.	Equipment.
Charlesbank.....	10 acres	Charles street, from Cambridge street to Leverett street.	Three and one-half acres playground area. Outdoor gymnasia, basket ball, children's playground, skating, shower baths, floating baths and women's indoor gymnasium and boating.
Charlestown Heights.....	6.1 acres	Bunker Hill and Medford streets.	One acre children's playground.
Chestnut Hill Park (reservoir and adjacent lands, 160.65 acres).	55.4 acres	Beacon street and Commonwealth avenue, Brighton.	Four acres playground area. Three ball grounds and tennis. One Rugby football ground and one Soccer football ground.
City Hall Grounds.....	7,700 sq. ft. .177 acre	School street.	
City square.....	8,739 sq. ft. .201 acre	Head of Bow and Main streets.	
Columbia road.....	31.2 acres	Franklin Park to Marine Park.	
Public square.....	2,250 sq. ft. .0516 acre	Junction of Columbus and Warren avenues.	
Commonwealth avenue.....	112.7 acres	Arlington street to Newton line.	
Concord square.....	5,000 sq. ft. .115 acre	Between Tremont street and Columbus avenue.	
Copley square.....	28,399 sq. ft. .652 acre	Between Huntington avenue, Boylston and Dartmouth streets.	
Copp's Hill Terraces.....	.6 acre	Commercial and Charter streets.....	Mothers' and children's shelter.
Dorchester square.....	56,200 sq. ft. 1.29 acres	Between Church, Adams and Winter streets, Meeting House Hill.	
Dorchester Park.....	26 acres	Dorchester avenue and Richmond street.....	One acre playground area. One ball ground. One Soccer football ground, skating and children's corner.
Drohan square.....	10,241 sq. ft. .235 acre	Edison green, between Pond street and Dorchester avenue.	
Easton square.....	13,280 sq. ft. .305 acre	Between Church, Adams and Bowdoin streets.	
Elm Hill Park.....	6,920 sq. ft. .159 acre	Off 550 Warren street, between Intervale and Gaston streets.	
Essex square.....	930 sq. ft. .021 acre	Between Essex and Lyndeboro' streets.	
Fens.....	115 acres	Beacon street to Brookline avenue.....	Five acres of playground area. Two ball grounds. One Soccer football ground and children's corner.

Fern square.....	1,900 sq. ft. .044 acre	Between Franklin and Fern streets.
Florida street.....	24,193 sq. ft. .555 acre	Between King and Ashmont streets. (Seven inclosures.)
Fort Hill square.....	29,480 sq. ft. .677 acre	High street, near Oliver street.
Francis Street Circle.....	1,662 sq. ft. .038 acre	Junction Huntington avenue, Tremont and Francis streets.
Franklin Park.....	527 acres	Seaver street to Morton street and Blue Hill avenue to Forest Hills street.
Franklin square.....	105,205 sq. ft. 2.41 acres	Washington, East Brookline, East Newton and James streets.
Governor's Island.....	73 acres	Boston Harbor.....
Greenwood square.....	220 sq. ft. .005 acre	Junction Thatcher street and Central avenue.
Harold square.....	966 sq. ft. .022 acre	Abbotsford, Crawford and Harold streets.
Hayes square.....	4,484 sq. ft. .103 acre	Bunker Hill, Vine and Moulton streets.
Heath square.....	2,419 sq. ft. .056 acre	Old Heath, New Heath and Parker streets.
Highland Park.....	158,421 sq. ft. 3.637 acres	Fort avenue.
Horatio Harris Park.....	116,000 sq. ft. 2.663 acres	Walnut avenue, between Munroe and Townsend streets.
Independence square.....	279,218 sq. ft. 6.41 acres	Broadway, Second, M and N streets.
Jackson square.....	4,300 sq. ft. .099 acre	Chestnut Hill avenue, Union and Winship streets.
Lincoln square.....	9,510 sq. ft. .218 acre	Emerson, Fourth and M streets.
Linwood Park.....	3,625 sq. ft. .083 acre	Centre and Linwood streets.
Longwood Park.....	21,000 sq. ft. 482 acre	Deaconess road, Brookline avenue, Pilgrim road and Austin street.
Madison Park.....	122,191 sq. ft. 2.805 acres	Sterling, Marble, Warwick and Westminster streets.
Magnolia street.....	3,605 sq. ft. .083 acre	Junction Wayland, Bird and Magnolia streets.
Marine Park and Castle Island (land, 78.2; flats, 83.2).	161.40 acres	Farragut road, City Point.....
Massachusetts avenue.....	106,500 sq. ft. 2.446 acres	Between Albany street and Columbus avenue (four sections).

Thirty-six acres playground area. Twelve ball grounds. Four Soccer football grounds, tennis, golf, tobogganing, skating, shower baths and Zoological Garden.

Camping sites.

Beach bathing, boating, Aquarium, tennis and swings.

## Location, Area and Equipment of Parks and Gardens, 1913-14.—Continued.

PARKS AND GARDENS.	Area.	Location.	Equipment.
Maverick square.....	4,396 sq. ft. .101 acre	Sumner and Maverick streets.	
Girls' Latin School Bath.			
Milton square.....	220 sq. ft. .005 acre	Junction of Milton avenue and Highland street.	
Mt. Bowdoin.....	25,170 sq. ft. .578 acre	Top of Mt. Bowdoin, Bowdoin avenue.	
Oak square.....	9,796 sq. ft. .22 acre	Washington and Faneuil streets.	
Oakview terrace.....	5,287 sq. ft. .121 acre	Off 426 Centre street.	
Olmsted Park (in Brookline, 18 acres).....	180 acres	Huntington avenue and Brookline line to Prince street.	Three acres playground area. Two ball grounds. One Rugby and two Soccer football grounds, tennis, boating, fishing and skating on Jamaica Pond. Children's wading pool and shelter.
Orchard Park.....	104,492 sq. ft. 2,399 acres	Chadwick, Orchard Park and Yeoman streets....	
Park square.....	2,867 sq. ft. .066 acre	Columbus avenue, Eliot and Pleasant streets.	
Peabody square.....	1,963½ sq. ft. .045 acre	Junction Dorchester avenue and Ashmont street.	
Prescott square.....	12,284 sq. ft. .282 acre	Trenton, Eagle and Prescott streets.	
Public Garden.....	1,056,300 sq. ft. 24,225 acres	Charles, Boylston, Arlington and Beacon streets.	Outdoor floral displays and boating during summer months, skating during the winter.
Putnam square.....	11,628 sq. ft. .267 acre	Putnam, White and Trenton streets.	
Richardson square.....	45,982 sq. ft. 1,056 acres	Between Pond and Cottage streets.	
Riverway (in Brookline, 16.5 acres).....	40 acres	Brookline avenue and Brookline line to Hunting-ton avenue.	
Rutland square.....	7,400 sq. ft. .17 acre	Between Tremont street and Columbus avenue.	
St. Stephen square.....	100 sq. ft. .002 acre	Corner St. Stephen and Batavia streets.	
Savin Hill Park.....	8.26 acres	Grampian way.....	Tennis.
Seaver street.....	2,500 sq. ft. .057 acre	Seaver street and Blue Hill avenue.	

Soldiers' Monument lot.....	5,870 sq. ft.	South and Centre streets.
Sparhawk square.....	.135 acre	Junction Cambridge, Brighton, Murdock and Sparhawk streets.
Spaulding square.....	7,449 sq. ft.	Junction Freeport street and Neponset avenue.
Strandway.....	.171 acre	Columbia road railroad bridge to Marine Park..
	6,263 sq. ft.	
	143 acre	
	74.31 acres	
Sullivan square.....	56,428 sq. ft.	Main, Cambridge, Sever and Gardner streets.
Thomas Park (Telegraph Hill).....	1,295 acres	Thomas Park.
	190,000 sq. ft.	Tremlett street, between Hooper and Waldeck streets.
Tremlett square.....	4,362 acres	Between Huntington avenue, Trinity place and St. James avenue.
Trinity Triangle.....	7,107 sq. ft.	Beacon street, Metropolitan and Vose avenues.
Union Park.....	163 acre	Between Washington street and Walnut Park.
	5,380 sq. ft.	Harrison avenue, between Union Park and Waltham streets.
	123 acre	Warren street, St. James and Regent streets.
	.367 acre	Dale, Bainbridge and Paulding streets.
Vose square.....	220 sq. ft.	Junction Webster street and Central avenue.
Walnut Park.....	.005 acre	Wellesley Park, between Melville avenue and Park street.
Waltham square.....	5,736 sq. ft.	Walter to Centre streets, Centre street to Washington street, Bellevue Hill.
Warren square.....	3,000 sq. ft.	Junction Williams avenue and Prospect street.
	.069 acre	Winthrop, Common and Adams streets.
	1,380 sq. ft.	Hyde Park avenue, Milton and Prescott streets.
	.032 acre	
Washington Park.....	396,125 sq. ft.	
	9,094 acres	
Webster square.....	220 sq. ft.	
Wellesley Park.....	.005 acre	
West Roxbury Way.....	28,971 sq. ft.	
	.665 acre	
	150 acres	
Williams square.....	700 sq. ft.	
	.016 acre	
Winthrop square.....	38,450 sq. ft.	
	.883 acre	
Wolcott square.....	220 sq. ft.	
	.005 acre	

Twenty-three and one-half acres playground area.  
 Five ball grounds. One Rugby and five Soccer football grounds, basket ball, tennis, skating, shower baths and children's corner. Beach bathing during summer at L Street and McKenzie Beaches.

Location, Area and Equipment of Parks and Gardens, 1913-14.—*Concluded.*

PARKS AND GARDENS.	Area.	Location.	Equipment.
Wood Island Park.....	55.6 acres	Neptune road, from Dennington street.....	Ten acres playground area. Three ball grounds. One Rugby and three Soccer football grounds. Outdoor gymnasium, cricket, tennis, skating, shower baths and beach bathing.
Worcester square.....	16,000 sq. ft. .367 acre	} Between Washington street and Harrison avenue.	
Storage grounds.....	74,279 sq. ft. 1.705 acres	} Massachusetts avenue and Shirley street, adjoining location of New York, New Haven & Hartford Railroad.	
Greenhouse and nursery grounds.....	102,531 sq. ft. 2.354 acres	} Between Massachusetts avenue and East Cottage street, Dorchester.	
Public land.....	32,346 sq. ft. .74 acre	} Corner Cambridge, Lincoln and Mansfield streets, Brighton.	

## Location, Area and Equipment of Playgrounds and Gymnasias, 1913-14.

NAME.	Area, Acres.	Location.	Equipment.
Ashmont Playground.....	2.20	Brent street, near Talbot avenue, Dorchester district.	Two ball grounds. Two Soccer football grounds, tennis, skating and children's corner.
Billings Field.....	11.00	La Grange and Bellevue streets, near Centre street, West Roxbury district.	Four ball grounds. One Rugby and two Soccer football grounds, tennis, skating and shower baths.
Carolina Avenue Playground.....	3.10	Carolina avenue, Jamaica Plain.....	One ball ground. One Soccer football ground and children's playground.
Charlestown Playground (land, 14 acres; flats, 4 acres).....	18.00	Main and Alford streets, Charlestown district.....	Four ball grounds. One Rugby and three Soccer football grounds, two handball courts, basket ball skating, quoit rinks and running track.
Columbus Avenue Playground.....	5.00	Columbus avenue and Camden street, Roxbury district.	Two ball grounds. One Rugby and three Soccer football grounds, children's corner, boys' athletic field, skating and shower baths. Board running track in winter.
Commonwealth Playground.....	8.07	C, D and Cypher streets and Mt. Washington avenue, South Boston district.	Six ball grounds. One Rugby and three Soccer football grounds, skating and indoor gymnasium.
Cottage Street Playground.....	3.85	Cottage street, near Mavorick street, East Boston district.	Two ball grounds. Three Soccer football grounds, children's corner and skating.
Dummy Field.....	6.40	Evrett street, Allston district.....	Three ball grounds. One Rugby and two Soccer football grounds.
Factory Hill Playground.....	5.20	Town street, near Sunnyside street, Hyde Park district.	Children's playground, basket ball, two handball courts, coasting incline during winter.
Fellows Street Playground.....	.85	Fellows and Hunneman streets, Roxbury district..	Three ball grounds. One Rugby and two Soccer football grounds, outdoor gymnasium, basket ball, skating, shower baths and children's corner.
First Street Playground.....	4.60	First and M streets, South Boston district.....	Four ball grounds. One Rugby and three Soccer football grounds, basket ball, shower baths and children's corner.
Forest Hills Playground.....	9.60	Washington and Florence streets, Roslindale, West Roxbury district.	Sixty acres playground area, eighteen ball grounds. Two Rugby and three Soccer football grounds, tennis, cricket, bowling, curling, skating, running track, speedway for horses, shower baths and children's corner.
Franklin Field.....	77.00	Talbot and Blue Hill avenues, Dorchester district...	

**Location, Area and Equipment of Playgrounds and Gymnasias, 1913-14.—Continued.**

NAME.	Area, Acres.	Location.	Equipment.
Gibson Playground.....	5.80	Dorchester avenue, Geneva avenue and Park street, Dorchester district.	Two ball grounds. One Rugby and two Soccer football grounds, tennis, skating, shower baths and children's corner.
John Winthrop Playground.....	1.57	Dacia and Danube streets.....	One Soccer football ground, children's corner and coasting incline during winter.
Marcella Street Playground.....	5.10	Ritchie, Highland and Marcella streets, Roxbury district.	Three ball grounds. One Rugby and two Soccer football grounds, basket ball, shower baths and children's corner.
Massachusetts Avenue Playground.....	2.76	Massachusetts avenue, near Edward Everett square, Dorchester district.	One ball ground. One Soccer football ground and children's corner.
Mt. Ida Playground (Roman Park).....	11.07	Top of Mt. Ida, Meeting House Hill, Dorchester district.	
Mystic Playground.....	2.30	Chelsea street and Mystic river.....	One ball ground. One Soccer football ground, skating and children's corner.
Neponset Playground.....	18.00	Neponset avenue, Dorchester district.....	Two ball grounds. One Rugby and two Soccer football grounds, skating and children's corner.
Norfolk Street Playground.....	6.35	Norfolk street, Mattapan, Dorchester district.....	Football field.
North Brighton Playground.....	14.00	Western avenue, near North Harvard street, Allston, Brighton district.	Four ball grounds. One Rugby and two Soccer football grounds, basket ball, skating, shower baths and children's corner.
Orient Heights Playground.....	5.24	Saratoga and Boardman streets, Orient Heights, East Boston district.	Two ball grounds. One Rugby and one Soccer football ground and skating.
Paris Street Playground.....	1.27	Paris street, East Boston.	Children's corner.
Parker Hill Playground.....	4.50	Reservoir lot, top of Parker Hill, Roxbury.....	One Soccer football ground and children's corner.
Parkinson Playground.....	4.50	Forest Hills street and Williams street, Jamaica Plain, West Roxbury district.	Children's playground and basket ball, coasting incline during winter.
Portsmouth Street Playground.....	4.29	Portsmouth street, Brighton.....	Two ball grounds. One Rugby and two Soccer football grounds, basket ball, skating, shower baths and children's corner.
Prince Street Playground.....	.40	Prince and North Bennet streets, city proper.....	Children's playground.
Randolph Street Playground.....	2.80	Albany and Randolph streets, city proper.....	Rugby football ground, children's corner.
Ripley Playground.....	.86	Trescott street, near Harvard street, Dorchester district.	Children's playground and basket ball, coasting incline during winter.



Rogers Park.....	6.90	Lake and Foster streets, Brighton district.....	Four acres playground area. Two ball grounds. One Rugby and two Soccer football grounds, skating and children's corner.
Roslindale Playground.....	3.80	South, Robert and South Walter streets, Roslindale, West Roxbury district.	One ball ground. One Rugby and two Soccer football grounds, tennis, skating and children's corner.
Rutherford Avenue Playground.....	1.10	Rutherford avenue, Washington and Union streets, Charlestown district.	Three ball grounds. One Rugby and two Soccer football grounds, basket ball, skating and beach bathing.
Savin Hill Playground (8.35 acres upland; 24.35 acres flats.)	32.70	Springdale and Denny streets, Savin Hill, Dorchester district.	Skating in winter. Children's corner and shelter.
Smith's Pond.....	20.08	Stony Brook Reservation, Hyde Park.....	Children's play ground.
Tyler Street Playground.....	2.50	Tyler street, city proper.....	Children's play ground.
Ward 19 Playground.....	2.55	Phillips street, near Tremont street, Roxbury district.	Three ball grounds. One Rugby and two Soccer football grounds, skating, shower baths and children's corner.
West Fifth Street Playground.....	.41	West Fifth street, between D and E streets, South Boston district.	Indoor gymnasium and shower baths.
West Third Street Playground.....	.28	West Third street, corner of B street, South Boston district.	Indoor gymnasium and shower baths.
William Eustis Playground.....	4.88	Norfolk avenue and Proctor street, Roxbury district.	Indoor gymnasium and shower baths.
Wood Playground.....	3.10	Near Hallcott street, Neponset, Dorchester district.	Indoor gymnasium and shower baths.
Ward 3 Gymnasium.....	.....	Bunker Hill and Lexington streets, Charlestown district.	Indoor gymnasium and shower baths.
Ward 7 Gymnasium.....	.....	Tyler street, city proper.....	Indoor gymnasium and shower baths.
Ward 8 Gymnasium.....	.....	Blossom street, city proper.....	Indoor gymnasium and shower baths.
Ward 9 Gymnasium.....	.....	Harrison avenue and Plympton street, city proper, Columbia road, near Upham's Corner, Dorchester district.	Indoor gymnasium, shower baths and swimming pool, 40 feet by 33 feet.
Ward 16 Gymnasium.....	.....	D street, at Commonwealth Park, South Boston district.	Indoor gymnasium and shower baths.
D Street Gymnasium.....	.....	Paris street, East Boston district.....	Indoor gymnasium, shower baths and basket ball courts.
East Boston Gymnasium.....	.....	Cabot street, near Whittier street, Roxbury district.	Indoor gymnasium, shower baths and swimming pool, 75 feet by 30 feet.
Cabot Street Gymnasium.....	.....	South street, corner Sedgwick street, Jamaica Plain district.	Indoor gymnasium, shower baths and swimming pool, 75 feet by 25 feet.
Curtis Hall Gymnasium.....	.....	North Bennet street at playground, city proper... Freeport street, near foot of Park street, Dorchester district.	Indoor gymnasium and shower baths.
North Bennet Street Gymnasium.....	.....	Northeast side Paul Gore street, between Centre street and Chestnut avenue.	.....
Malloch's Wharf (1.15 acres upland; 2.54 acres flats.)	3.69	.....	.....
Paul Gore Street Playground.....	.74	.....	.....

## Location, Area and Equipment of Baths and Beaches, 1913-14.

NAME.	Area, Acres.	Location.	Equipment.
Cabot Street Bath.....	.....	In Cabot Street Bath House Building, Roxbury district.	Shower baths and swimming pool, 75 feet by 30 feet.
Copley School Bath.....	.....	Bartlett street, between Pearl and School streets, Charlestown district.	Shower baths.
Curtis Hall Bath.....	.....	In Curtis Hall, Jamaica Plain district.	Shower baths and swimming pool, 75 feet by 25 feet.
Dewey Beach Bath.....	4.30	Medford street, at Charlestown Heights, Charlestown district.	Beach bathing during summer months.
Dover Street Bath.....	.....	Dover street, near Harrison avenue, city proper.....	Shower baths.
Freepoint Street Bath.....	.....	Freepoint street, Dorchester district.....	Beach bathing during summer months.
Girls' Latin School Bath.....	.....	Huntington avenue, near Fens, Roxbury district.....	Shower baths.
L Street Bath.....	.....	On Strandway, Dorchester Bay, South Boston.....	Beach bathing during entire year.
McKenzie Beach Bath.....	.....	On Strandway, at head of Dorchester Bay, South Boston.	Beach bathing during summer months.
North Bennet Street Bath.....	.....	In North Bennet Street Gymnasium.....	Shower baths.
North End Beach Bath (land, 3.70 acres; flats, 3 acres).....	6.70	Commercial street, at Charles river.....	Beach bathing during the summer months for men, women and children.
Spring Street Bath.....	.....	Spring street, West Roxbury, at Charles river.....	River bathing during the summer months for men and boys.
Tenean Beach Bath.....	.....	Tenean street, Dorchester district.....	Beach bathing during summer months.
Wood Island Bath.....	.....	At Wood Island Park.....	Beach bathing during summer months.
Border Street Floating Bath.....	.....	Border street, East Boston.....	Two floating bath houses for men and women.
Charlesbank Floating Bath.....	.....	Charles River Basin at Charlesbank.....	Two floating bath houses for men and women.
Dover Street Floating Bath.....	.....	Dover street, at Fort Point Channel, city proper.....	Two floating bath houses for men and women.
East Boston Wharf.....	.....	Concord street, corner of Meridian street, East Boston district.	Storage basin and repair shop.
Fort Point Channel Floating Bath.....	.....	Northern avenue, city proper.....	One floating bath house for men only.
Jeffries Point Floating Bath.....	.....	Jeffries Point, East Boston district.....	One floating bath house for men and women.
Mystic Bridges Floating Bath.....	.....	Chelsea street, at Mystic river, Charlestown district.	One floating bath house for men and women.
Warren Bridge Floating Bath.....	.....	Warren avenue, at Charles river, Charlestown district.	Two floating bath houses for men and women.
Dover Street Laundry.....	.....	.....	.....
North End Park Laundry.....	.....	.....	.....

## Expenditures on Account of Maintenance.

BATHS AND BEACHES.	Buildings.	Construction Building.	Miscellaneous Accounts.	General Expense.	Totals.
Cabot Street Bath.....	\$18,036 67			\$5,148 50	\$23,185 17
Copley School Bath.....	2,960 25			845 13	3,805 38
Curtis Hall Bath.....	10,122 51			2,889 82	13,012 33
Dewey Beach Bath.....	4,233 50			1,208 59	5,442 09
Dover Street Bath.....	20,454 96			5,839 50	26,294 46
Freeport Street Bath.....	2,962 53			845 80	3,808 33
Girls' Latin School Bath.....	700 39			199 95	900 34
L Street Bath.....	19,566 41			5,608 60	25,175 01
McKenzie Beach Bath.....	2,710 23			773 75	3,483 98
North Bennet Street Bath.....	16,974 44			4,845 93	21,820 37
North End Beach Bath.....	14,853 95	\$278 34		4,319 72	19,452 01
Spring Street Bath.....	1,622 38			463 16	2,085 54
Tenean Beach Bath.....	2,927 05			835 40	3,762 45
Wood Island Bath.....	2,138 43			610 52	2,748 95
Border Street Floating Bath.....	1,998 46			570 40	2,568 86
Dover Street Floating Bath.....	876 08			249 50	1,125 58
East Boston Wharf.....	5,143 21			1,468 30	6,611 51
Fort Point Channel Floating Bath.....	1,075 83			307 10	1,382 93
Jeffries Point Floating Bath.....	443 17			126 40	569 57
Mystic Bridge Floating Bath.....	745 46			212 50	957 96
Warren Bridge Floating Bath.....	1,176 58			335 50	1,512 08
Dover Street Laundry.....	8,583 79			2,450 58	11,034 37
North End Park Laundry.....	1,501 30			428 30	1,929 60
Randidge Fund.....	130 00				130 00
Charlesbank Floating Baths.....	1,466 78			418 60	1,885 38
General repairs.....	5,414 29			880 90	6,295 19
Towing.....	1,074 12			174 75	1,248 87
Ward 16 Bath.....	1,894 47			540 83	2,435 30
Orchard Park Bath.....	13 50			3 96	17 46
Miscellaneous accounts.....			\$2,501 23		2,501 23
Celebration and Entertainments (Music):					
Musicians.....	\$17,539 03				
Employees.....	2,595 95				
Teaming.....	1,125 16				
Repairing stands.....	441 62				
Decorations and supplies..	413 82				
Rent of halls.....	328 00				
Lectures.....	287 50				
Lighting stands.....	262 50				
	\$22,993 58				22,993 58
	\$151,800 74	\$278 34	\$2,501 23	\$42,601 99	\$220,175 88

## RECAPITULATION.

*Expenditures on account of maintenance from February 1, 1913,  
to January 31, 1914.*

Parks and gardens . . . . .	\$562,513 99	
Playgrounds and gymnasia . . . . .	192,494 55	
Baths and beaches . . . . .	197,182 30	
Celebrations and entertainments . . . . .	22,993 58	
		\$975,184 42
Expenditures on account of land and construction from February 1, 1913, to January 31, 1914 . . . . .		628,033 90
		<u>\$1,603,218 32</u>

CASH RECEIPTS OF THE PARK AND RECREATION DEPARTMENT FROM FEBRUARY 1, 1913, TO JANUARY 31, 1914.

PARK DIVISION.

Received for labor on the suppression of gypsy and brown-tail moths . . . . .	\$16,013 97
Received from the Commonwealth for moth suppression . . . . .	10,389 54
Received for labor for other city departments, etc. . . . .	3,401 02
Received from the sale of sheep, wood, tools, junk, grass, shrubs, use of towels and soap, etc. . . . .	2,021 53
Received from the sale of buildings . . . . .	4,718 57
Rents . . . . .	3,775 93
	<u>\$40,320 56</u>

RECREATION DIVISION.

Received for use of towels and soap, etc. (as per classification in detail on page 40) . . . . .	29,690 82
--	-----------

*Charlestown Heights and Dewey Beach Improvements.*

Received from the sale of land . . . . .	3,910 00
--	----------

*Zoological Garden and Aquarium.*

Received from the sale of stone . . . . .	265 50
---	--------

Total receipts for 1913-14 . . . . .	<u>\$74,186 88</u>
--------------------------------------	--------------------

Above receipts were credited as follows:

General revenue, city income . . . . .	\$35,302 33
Sinking fund . . . . .	4,718 57
Appropriation, Park and Recreation Department . . . . .	29,990 48
Appropriation, Charlestown Heights and Dewey Beach Improvements . . . . .	3,910 00
Appropriation, Zoological Garden and Aquarium . . . . .	265 50
	<u>\$74,186 88</u>

**Park Betterments Collected by City Collector to January 31, 1914.**

	Assessments Committed to Collector.	Abated.	Net Assess- ments.	Collected.	Outstand- ing Jan. 31, 1913.
Public Park, Back Bay...	\$434,600 00	\$144,195 73	\$290,404 27	\$290,404 27	
Marine Park. ....	23,543 00	12,616 80	10,926 20	10,926 20	
Franklin Park. ....	135,029 00	122,000 66	13,028 34	13,028 34	
Parkway, Old Harbor....	60,789 00	50,426 00	10,363 00	8,256 00	\$2,107 00
“ Muddy River...	108,972 00	83,594 25	25,377 75	23,238 75	2,139 00
“ West Roxbury..	154,107 00	113,808 00	40,299 00	31,913 00	8,386 00
“ Dorchester.....	9,713 00	3,055 54	6,657 46	5,927 74	729 72
	<u>\$926,753 00</u>	<u>\$529,696 98</u>	<u>\$397,056 02</u>	<u>\$383,694 30</u>	<u>\$13,361 72</u>

**Public Park and Playground Debt.**

*Liabilities.*

Total loans outstanding January 31, 1914 . . . . . \$15,034,910 98

*Resources.*

Sinking fund January 31, 1914 . . . . . 8,240,370 47

Net debt January 31, 1914 . . . . . \$6,824,540 51

Classification of the Cash Receipts of the Recreation Division of the Park and Recreation Department from February 1, 1913,  
to January 31, 1914.

	Towels.	Soap.	Pool.	Valuation Envelope.	Suits.	Trunks.	Caps.	Total.
Border Street Floating Bath (men).....	\$52 71				\$0 05			\$52 76
Border Street Floating Bath (women).....	3 14				70 68			73 82
Cabot Street Bath.....	1,217 17	\$502 34	\$1,862 09	\$10 30			\$15 95	3,607 85
Charlesbank Floating Bath (men).....	85 97							85 97
Charlesbank Floating Bath (women).....	2 91				26 25			29 16
Copley School Baths.....	156 79	57 71						214 50
Curtis Hall Bath.....	430 73	147 98	3,886 27	7 15			28 42	4,500 55
D Street Gymnasium.....	472 59	179 79						652 38
Dewey Beach (men).....	45 19			50	63 40	\$38 50		147 59
Dewey Beach (women).....	5 82				84 95			90 77
Dover Street Bath.....	2,720 82	1,543 14						4,263 96
Dover Street Bridge Floating Bath (men).....	49 98				20			50 18
Dover Street Bridge Floating Bath (women).....	26 05				7 35			33 40
East Boston Gymnasium.....	803 00	364 76						1,167 76
Fort Point Channel Floating Bath.....	54 84			35				55 19
Freeport Street Bath.....	6 00				26 55	12 45		45 00
Girls' Latin School Baths.....	14 25	4 06						18 31
Jeffries Point Floating Bath.....	3 39				5 62	12		9 13
L Street Bath (men).....	1,243 14			524 25		2,727 30		4,494 69
L Street Bath (boys).....								
L Street Bath (women).....	97 32			23 40	859 57			980 29



## Park and Recreation Statistics to January 31, 1914.

PARKS.	Year of Acquisition.	COST TO DATE.			Area.	Length of Drive-ways.	Length of Walks.	Length of Rides.	Area of Ponds and Rivers.
		Land.	Construction.	Totals.					
<b>MAIN PARK SYSTEM:</b>									
Commonwealth avenue.....	1894-1905.....	.....	\$154,188 53	112.7 acres	12.1 miles	11.9 miles			
Fens.....	1877-1879.....	\$596,254 49	2,771,969 71	115 "	4.32 "	7.04 "	1.1 miles	22 acres	
* Riverway.....	1890.....	457,457 53	1,131,753 85	40 "	1.4 "	2.8 "	1.2 "	8 "	
† Olmsted Park.....	1890 and 1892,	1,081,947 60	1,836,321 19	180 "	2.7 "	5.8 "	1.6 "	77 "	
Arborway.....	1892.....	245,584 25	381,793 81	36 "	3.4 "	3.2 "	1.4 "		
Arnold Arboretum.....	1882 and 1895,	79,354 15	388,372 84	223 "	3.4 "	5.65 "	.....	0.6 acre	
West Roxbury Parkway.....	1894.....	135,265 29	22,123 21	150 "	2.8 "	4.3 "	2.4 "		
Franklin Park and Zoologi- cal Garden.....	1883 and 1884,	1,551,896 63	2,704,978 60	527 "	7.91 "	14.9 "	1 mile	7.4 acres	
<b>MARINE PARK SYSTEM:</b>									
Columbia road.....	1899.....	447,528 63	540,511 93	988,040 56)					
Dorchesterway.....	1892.....	63,735 54	65,187 12	128,922 66)	4.2 "	4.5 "			
Strandway.....	{ 1890, 1897, and 1901	772,515 12	415,932 21	{ 109 " land) 187.5 " flats)					
Marine Park and Aquarium,	1883.....	232,072 57	1,217,477 25	{ 52.5 " land) 4.9 " flats)	0.5 mile	1.39 "			
† Castle Island.....	1890.....	.....	39,890 91	{ 25.7 " land 78.3 " flats					
† GOVERNOR'S ISLAND.....	1911.....	.....	20,000 00	73 "	.....	1.95 "			



WOOD ISLAND PARK.....	1882 and 1891,	132,800 00	275,346 93	408,146 93	{ 55.6 " land 155.4 " flats }	0.3 "	2.1 "	
CHARLESBANK.....	1883.....	373,916 99	339,550 40	713,467 39	"	.....	1.5 "	
§ TRINITY TRIANGLE.....	1885.....	30,000 00	.....	30,000 00	0.12 acre	.....	.....	
CHARLESTOWN HEIGHTS .....	1891.....	50,538 02	144,420 99	194,959 01	{ 6.1 acres land 4.3 " flats }	.....	0.4 mile	
CHARLESTOWN PLAYGROUND,	1891.....	172,923 31	32,931 93	205,855 24	{ 14 " land 4 " flats }	.....	0.6 "	
DORCHESTER PARK.....	1891 and 1903,	64,165 37	16,311 18	80,476 55	"	.....	.....	
FRANKLIN FIELD.....	1892.....	157,341 22	194,228 38	351,569 60	"	0.65 mile	1.03 miles	
NORTH END BEACH.....	1893.....	328,364 44	169,262 27	497,626 71	{ 3.7 " land 3 " flats }	.....	.....	
COPP'S HILL TERRACES.....	1893.....	90,858 19	43,222 17	134,080 36	0.6 acre	.....	0.11 mile	
CHESTNUT HILL PARK.....	{ 1898 and 1899 1902 }	210,239 06	6,940 00	217,179 66	55.4 acres	.....	1.4 miles	
NORTH BRIGHTON PLAY-	1894.....	22,107 12	30,802 77	52,909 89	"	.....	.....	
GROUND.....	1896.....	24,804 39	26,139 35	50,993 74	"	.....	.....	
NEPONSET PLAYGROUND.....	1896.....	47,068 98	24,367 53	71,436 51	"	.....	.....	
BILINGS FIELD.....	1897.....	.....	30,840 40	30,840 40	4.6 "	.....	0.4 "	
<sup>1</sup> FIRST STREET PLAYGROUND,	1897.....	4,000 00	.....	4,000 00	0.14 acre	.....	.....	
<sup>2</sup> SPAULDING SQUARE.....	{ 1897, and 1901 }	180,474 70	7,575 11	188,049 81	0.4 "	.....	.....	
PRINCE STREET PLAYGROUND,	1897.....	50,125 00	30,515 54	80,640 54	2.3 acres	.....	.....	
MYSTIC PLAYGROUND.....	1897.....	14,503 72	11,065 22	25,568 94	0.85 acre	.....	.....	
<sup>3</sup> FELLOWS STREET PLAY-	.....	.....	.....	.....	.....	.....	.....	
GROUND.....	.....	.....	.....	.....	.....	.....	.....	
<i>Carried forward.....</i>	.....	\$7,618,742 31	\$10,938,412 31	\$18,557,154 62	2,381.11 acres	45.08 miles	69.63 miles	115.0 acres

## Park and Recreation Statistics to January 31, 1914.—Continued.

PARKS.	Year of Acquisition.	COST TO DATE.		Totals.	Area.	Length of Driveways.	Length of Walks.	Length of Rides.	Area of Ponds and Rivers.
		Land.	Construction.						
<i>Brought forward</i> .....		\$7,618,742 31	\$10,938,412 31	\$18,557,154 62	2,381.11 acres	45.08 miles	69.63 miles	8.7 miles	115.0 acres.
CHRISTOPHER GIBSON PLAYGROUND.....	1897.....	37,709 58	10,042 75	47,752 33	5.8 acres				
COLUMBUS AVENUE PLAYGROUND.....	{ 1899, 1900 } { 1901, 1902 }	327,503 84	37,479 58	364,983 42	5 "				
ASHMONT PLAYGROUND.....	1899.....	43,990 09	9,000 00	52,990 09	2.2 "				
SAVIN HILL PLAYGROUND.....	1899 and 1914,	27,147 30	11,138 36	38,285 66	{ 8.35 " land 24.35 " flats				
ROSLINDALE PLAYGROUND.....	1899 and 1913,	26,125 11	14,005 71	40,130 82	3.8 "				
FOREST HILLS PLAYGROUND..	1902.....	25,166 75	15,000 00	40,166 75	9.6 "				
COTTAGE STREET PLAYGROUND,	1902.....	47,002 32	8,747 68	55,750 00	3.85 "				
RANDOLPH STREET PLAYGROUND.....	1903.....	256,440 63	27,302 32	283,742 95	2.8 "				
MARCELLA STREET PLAYGROUND.....	1903 and 1905,	.....	35,155 28	35,155 28	5.1 "				
4 ROGERS PARK.....	1899.....	30,000 00	5,353 11	35,353 11	6.9 "				
8 BERNERS SQUARE.....	1901.....	.....	294 70	294 70	1.3 "				
9 OAK SQUARE.....	1902.....	.....	1,279 89	1,279 89	0.22 acre				
5 CAMBRIDGE, LINCOLN AND MANSFIELD STREETS.....	1910.....	.....	.....	.....	0.32 "				
6 COMMONWEALTH PLAYGROUND.....	1905.....	.....	8,633 91	8,633 91	8.07 acres				



Park and Recreation Statistics to January 31, 1914.—*Concluded.*

PARKS.	Year of Acquisition.	COST TO DATE.		Area.	Length of Driveways.	Length of Walks.	Length of Rides.	Area of Ponds and Rivers.
		Land.	Construction.					
<i>Brought forward</i> .....		\$8,887,070 72	\$11,204,048 16	2,527.12 acres	45.08 miles	69.03 miles	8.7 miles	115.0 acres
10 PARKER HILL PLAYGROUND..	1912.....			4.5 "				1.6 "
7 DUMMY FIELD.....	1910.....			6.4 "				
11 WHARF PROPERTY, FREEPORT STREET, DORCHESTER.....	1912.....		28 00	{ 1.15 " land 2.54 " flats				
12 FACTORY HILL PLAYGROUND..	1912.....			5.2 "				
9 PAUL GOBE STREET PLAYGROUND.....	1913.....			0.74 acre				
13 RIPLEY PLAYGROUND.....	1913.....			0.86 "				
WARD 19 PLAYGROUND.....	1913.....	69,129 00		2.55 acres				
13 WOOD PLAYGROUND.....	1913.....			3.1 "				
14 SMITH'S POND PLAYGROUND..	1914.....			20.08 "				
General account.....			73,987 50					
Park Nursery.....			29,947 07					
Betterment expenses.....			13,356 10					
Four spraying machines.....	1912.....		4,400 00					
Seating accommodations.....	1912.....		2,813 03					

Horticultural Building.....	1913.....	550 00	550 00				
Parkman House.....	1913.....	6,000 00	6,000 00				
		\$8,956,190 72	\$11,395,729 86	\$20,351,920 58	2,574.24 acres	45.08 miles	69.63 miles
						8.7 miles	116.6 acres

\* An additional area of 16½ acres is within the limits of the town of Brookline.

† An additional area of 18 acres is within the limits of the town of Brookline.

‡ Custody given to the city by Act of Congress.

§ Transferred to Public Grounds Department.

|| 49 acres transferred from Water Department; an additional area of 160.65 acres, including water area of 122.70 acres, is under the control of the Metropolitan Water and Sewerage Board.

1 Transferred from, and \$494.15 expended by, the Public Grounds Department.

2 Transferred to Street Department and from Street Department to Public Grounds Department.

3 25,470 square feet transferred from, and \$2,000 expended by, the Public Grounds Department.

4 Transferred from, and \$30,000 expended for land by, the Public Grounds Department.

5 Transferred from Street Commissioners.

6 Custody given to the city by Statutes 1891, chapter 421.

7 Leased by Park Department.

8 Originally dedicated for a square by David Sears, and released to the city by his heirs.

9 Transferred from School Department.

10 Transferred from Public Works Department, Water Service.

11 Transferred from Public Works Department, Sanitary Division.

12 Acquired by annexation of Hyde Park.

13 Acquired by gift.

14 Transferred from Metropolitan Park Commission.

Of the above total lengths of driveways, walks and rides, there have been completed to date, respectively, 40.8 miles, 59.2 miles and 6.3 miles.

**Beaches, Swimming Pools and Floating Baths Attendance,  
1913-14.**

	Men.	Boys.	Pool.	Women.	Girls.	Total.
Dover Street Bridge Floating Bath.....	8,214	77,685	.....	14,240	27,427	127,566
L Street Bath House.....	520,900	541,034	.....	63,065	148,285	1,273,284
Wood Island Park Bath.....	23,020	59,005	.....	16,210	32,815	131,050
Border Street Floating Bath.....	12,501	135,045	.....	25,236	66,156	238,938
North End Park.....	10,025	284,976	.....	42,809	86,209	424,019
Dewey Beach Bath.....	25,857	85,030	.....	14,019	67,438	192,344
Charlesbank Floating Bath.....	26,225	63,265	.....	2,120	3,467	95,077
Jeffries Point Floating Bath.....	224	20,232	.....	1,682	15,246	37,384
Warren Bridge Floating Bath.....	33,617	75,849	.....	33,676	58,065	201,207
Spring Street Bath (river).....	1,275	9,091	.....	4	2,698	13,068
Tenean Beach Bath.....	18,445	39,248	.....	9,910	33,750	101,353
Mystic Bridge Floating Bath.....	2,470	21,940	.....	700	9,235	34,345
Curtis Hall Pool.....	.....	.....	39,521	.....	.....	39,521
Cabot Street Pool.....	.....	.....	15,982	.....	.....	15,982
Ward 16 Pool.....	.....	.....	5,269	.....	.....	5,269
McKenzie Beach Bath.....	9,177	37,794	.....	6,557	23,499	77,027
Freeport Street Bath.....	8,235	24,835	.....	7,230	21,895	62,195
Fort Point Channel Floating Bath.....	7,411	30,902	.....	.....	.....	38,313
Savin Hill Beach.....	65,537	60,609	.....	56,000	1,310	183,456
	773,133	1,566,540	60,772	293,458	597,495	3,291,398

**Shower Baths Attendance, 1913-14.**

	Men.	Boys.	Pool.	Women.	Girls.	Total.
Dover Street Bath.....	218,156	6,342	.....	44,737	14,246	283,481
Cabot Street Bath.....	69,385	31,631	.....	21,921	10,044	132,981
North Bennet Street Bath.....	248,930	25,721	.....	59,267	24,252	358,171
Ward 16 Gymnasium.....	33,873	25,220	.....	13,174	11,282	83,549
Ward 7 Gymnasium.....	4,897	6,738	.....	6,708	4,782	23,125
Ward 9 Gymnasium.....	18,522	2,117	.....	1,459	857	22,955
East Boston Gymnasium.....	64,706	20,826	.....	10,146	13,254	108,932
L Street Bath.....	520,900	541,034	.....	63,065	148,285	1,273,284
D Street Gymnasium.....	40,851	22,186	.....	3,948	9,935	76,920
Copley School Baths.....	17,045	5,865	.....	6,170	3,710	32,790
Curtis Hall Baths.....	46,140	78,825	.....	18,195	21,487	164,647
Ward 3 Gymnasium.....	45,689	24,895	.....	8,661	11,081	90,326
Girls' Latin School.....	2,720	2,978	.....	718	1,234	7,650
Totals.....	1,331,814	794,378	.....	258,169	274,449	2,658,810

## Gymnasias — Class and Individual Attendance, 1913-14.

	Individuals.	Men.	School Boys.	Working Boys.	Women.	Girls.	Mothers.	Total.
Cabot Street Gymnasium.....	9,173	5,571	9,562	3,175	4,701	4,830	993	38,005
North Bennet Street Gymnasium,	3,010	5,563	9,639	1,502	2,240	2,785	1,774	26,513
Ward 16 Gymnasium.....	4,778	9,055	9,534	6,661	9,383	9,109	1,543	50,063
Ward 7 Gymnasium.....	2,091	2,758	4,173	1,621	2,065	2,717	.....	15,425
Ward 9 Gymnasium.....	1,467	2,065	3,718	326	673	2,043	520	10,812
East Boston Gymnasium.....	3,538	6,157	7,500	3,566	4,266	7,642	558	33,227
D Street Gymnasium.....	1,406	5,393	5,125	2,193	905	3,337	.....	18,359
Curtis Hall Gymnasium.....	5,335	6,835	8,255	6,185	7,890	6,035	2,705	43,240
Ward 3 Gymnasium.....	3,279	2,160	3,450	1,775	1,846	4,437	765	17,712
	34,077	45,557	60,956	27,004	33,969	42,935	8,858	253,356

## Skating and Toboggan Attendance, 1913-14.

	Days.	Total Attendance.	Average Attendance.
Ashmont Playground.....	20	9,950	497
Billings Field.....	28	21,157	755
Columbus Avenue.....	7	8,500	1,214
Charlesbank.....	23	16,700	726
Charlestown Playground.....	22	15,385	699
Commonwealth Park.....	22	15,450	702
Cottage Street Playground.....	20	14,280	714
First Street Playground.....	23	33,900	1,475
Franklin Field.....	28	138,850	4,595
Gibson Playground.....	16	9,450	590
Neponset Playground.....	19	10,850	571
North Brighton Playground.....	23	36,150	1,571
Olmsted Park.....	2	1,400	700
Orient Heights Playground.....	23	11,475	499
Randolph Street Playground.....	26	6,780	290
Savin Hill Playground.....	28	15,850	566
Strandway Playground.....	25	24,275	971
William Eustis Playground.....	28	16,205	578
Wood Island Park.....	23	35,450	1,541
Mystic Playground.....	5	528	104
Totals.....	411	442,585	19,828
Tobogganing, Franklin Park.....	21	17,700	843

Report for the baseball season, which includes only Saturday afternoons and holidays, for 1913-14:

PLAYGROUNDS.	Number of Diamonds.	Number of Permits Issued.	Number of Players.
Ashmont.....	2	29	580
Charlestown.....	3	45	900
Chestnut Hill.....	3	64	1,280
Billings Field.....	4	32	640
Christopher Gibson.....	3	58	1,160
Dorchester Park.....	1	9	180
Columbus Avenue.....	2	47	940
Commonwealth Park.....	6	115	2,300
Cottage Street.....	2	31	620
Dummy Field.....	3	37	740
Franklin Field.....	18	348	6,960
First Street.....	1	26	520
Forest Hills.....	4	99	1,980
Fenway.....	2	46	920
Marcella Street.....	3	63	1,260
Neponset.....	2	34	680
North Brighton.....	5	49	980
Mystic.....	1	10	200
Olmsted Park.....	2	37	740
Orient Heights.....	2	26	520
Randolph Street.....	2	51	1,020
Rogers Park.....	2	47	940
Roslindale.....	1	19	380
Strandway.....	6	104	2,080
Savin Hill.....	3	54	1,080
William Eustis.....	3	41	820
Wood Island.....	3	71	1,420
North End Park.....	1	16	320
Massachusetts Avenue.....	2	23	460
Parkinson Lot.....	1	14	280
Totals.....	93	1,645	32,900

Each permit is figured as two teams and two substitutes, making twenty.



## Total Annual Attendance.

Wood Island Park . . . . .	174,180
William Eustis Playground . . . . .	232,183
Strandway . . . . .	298,840
Savin Hill Playground . . . . .	277,488
Roslindale Playground . . . . .	98,011
Randolph Playground . . . . .	60,080
Prince Street Playground . . . . .	266,149
North Brighton Playground . . . . .	175,452
Orient Heights Playground . . . . .	53,750
Aquarium . . . . .	964,467
Ashmont Playground . . . . .	105,302
West Fifth Street Playground . . . . .	73,479
Rogers Park Playground . . . . .	16,250
West Third Street Playground . . . . .	57,507
Golf Links . . . . .	22,579
Franklin Park Library . . . . .	47,980
Portsmouth Street Playground . . . . .	13,320
Gibson Playground . . . . .	105,440
Neponset Playground . . . . .	112,289
Marcella Street Playground . . . . .	294,503
Mt. Ida Playground . . . . .	118,440
Mystic Playground . . . . .	61,578
Franklin Field . . . . .	195,671
Forest Hills Playground . . . . .	109,857
First Street Playground . . . . .	347,289
Cottage Street Playground . . . . .	120,929
Columbus Avenue Playground . . . . .	217,900
Chestnut Hill Playground . . . . .	16,163
Charlestown Playground . . . . .	306,600
Charlesbank, women's gymnasium . . . . .	442,007
Charlesbank, men's gymnasium . . . . .	143,200
Billings Field . . . . .	81,614
Total . . . . .	<u><u>5,610,515</u></u>



GENERAL EXHIBIT OF APPROPRIATIONS FOR LAND AND CONSTRUCTION, 1913-14.

OBJECT OF APPROPRIATIONS	Balances from 1912-13	Revenue received during 1913-14	Loans issued in 1913-14	Appropriations 1913-14	Transfers to	Transfers from	Total Credits	Expenditures for 1913-14	Balances Unexpended
Public park lands	889 75						889 75		889 75
Bath House, Charlestown	4,889 37						4,889 37	4,889 37	
Bath House, Dewey Beach	3,906 58						3,906 58	3,906 58	
Bath House, North End	3,814 23						3,814 23	3,814 23	3,814 23
Bath House, Orient Heights	5,000 00						5,000 00	5,000 00	5,000 00
Bath House, Wood Island Beach			16,500 00		550 00		16,550 00	13,573 49	2,976 51
Boston Common and Public Garden, irrigation system, etc.					50,000 00		50,000 00	47,538 84	2,461 16
Boston Common, seats at bandstand					4,000 00		4,000 00		4,000 00
Castle Island and Marine Park, improvements	855 09						855 09	855 09	
Charlegate West Bridge, restoration of					8,000 00		8,000 00	5,694 88	2,335 12
Charlestown Heights and Dewey Beach, improvements	19,182 90	\$3,910 00					23,092 90	13,296 33	9,796 57
Charlestown Playground	238 73						238 73	238 73	
Commonwealth avenue, between Arlington and Dartmouth streets					25,000 00		25,000 00	12,580 00	12,419 00
Commonwealth Park, sanitary, open-air gymnasium and grading	1,470 34						1,470 34		1,470 34
Convenience stations, etc.	14,381 44					\$5,067 88	9,313 56	9,313 56	
Convenience station, City square, and at or near Park square	16,644 50						16,644 50	486 81	16,157 69
Copley square, plans	500 00						500 00	250 00	250 00
Charlesbank, improvements	97 73						97 73		97 73
Copp's Hill Playground, shelter	27,738 86						27,738 86	10,479 27	17,279 59
Dorchester Park, ball field, etc.					2,000 00		2,000 00	2,000 00	
Dorchester Park, water supply and fountains	322 78						322 78	322 78	
Fellows' Street Playground, sanitary building	1,028 54						1,028 54	61 12	967 42
Fees, improvements	1,172 50				18,000 00		19,172 50	3,967 49	16,075 10
Forest Hill Playground, locker building	1,127 44						1,127 44	1,127 44	
Franklin Park, golf link					10,000 00		10,000 00		10,000 00
Governor's Island, improvements	2,736 33						2,736 33	2,736 33	
Gymnasium, East Boston	14,016 32						14,016 32		14,016 32
Gymnasium, Ward Building, Ward 8	22,505 55				15,000 00		37,505 55		37,505 55
High Fort Observatory	898 15						898 15	898 15	
Highland Park, additional land			10,000 00				10,000 00	10,000 00	
Highland Park, improvements	3,000 00						3,000 00		3,000 00
Horticultural Building					28,000 00		28,000 00	530 00	27,470 00
Improvements of small parks and squares					10,000 00		10,000 00	3,415 74	6,584 26
Jamaica Pond, shelter and boat landing	9,883 02						9,883 02	9,883 02	
John Winthrop Playground, improvements	2,119 14						2,119 14	2,119 14	
Marcella Street Playground, gymnasium apparatus and showers	1,809 41						1,809 41	1,809 41	
Mystic Playground, sea wall and fence	4,046 25						4,046 25	4,046 25	
McKenzie Beach	2,000 00						2,000 00		2,000 00
Nepeset Playground, filling and grading	240 44						240 44	240 44	
Orchard Park, improvements					25,000 00		25,000 00	9,268 33	15,731 67
Parkman House, repairs and furnishings					6,000 00		6,000 00	6,000 00	
Playground accommodations, Mattapan district	25,000 00						25,000 00	23,265 46	1,734 54
Playground accommodations, Ward 2	5,892 62				630 64		6,523 26	6,523 26	
Playground accommodations, Ward 19	99,950 00						99,950 00	69,120 00	30,830 00
Playgrounds, completion of			100,000 00				100,000 00	42,816 52	57,183 48
Playgrounds, improvements	11,482 15				7,000 00		18,482 15	15,590 10	2,892 05
Playground, Hyde Park			25,000 00				25,000 00		25,000 00
Playground, Mt Ida	84,653 50						84,653 50	69,541 70	15,111 80
Playground, Ward 5	79,625 00						79,625 00	70,251 97	9,373 03
Playground, Ward 7	27,046 46						27,046 46	21,812 00	5,234 46
Prince Street Playground, sanitary building	5,000 00						5,000 00	4,141 01	858 99
Public landing, Freeport street					1,000 00		1,000 00	28 00	972 00
Refectory Building, Franklin Park, alterations of					5,000 00		5,000 00	555 01	4,444 99
Roslindale Playground, additional land					1,300 00		1,300 00		1,300 00
Roslindale Playground, sanitary	509 93						509 93	509 93	
Seaside Park, improvements	210 98						210 98	210 98	
Savin Hill Beach, additional land			7,500 00		9,991 00		17,491 00		17,491 00
Savin Hill Playground, improvements	9,991 00					9,991 00			
Street trees	3,322 78						3,322 78	3,322 78	
Tudor bequest	280 84						280 84	280 84	
Tenney Beach, buildings					2,000 00		2,000 00		2,000 00
Tenney Beach, property			10,000 00				10,000 00		10,000 00
Zoological Garden and Aquarium	82,552 27	265 50			68,668 17		151,485 94	118,116 51	33,369 43
	\$901,098 92	\$4,175 50	\$168,500 00		\$207,089 81	\$15,058 88	\$1,055,775 35	\$628,033 90	\$427,741 45

















1



FEB 11 1915

