

S
333.955
E30aifs
2002



**AQUATIC INVERTEBRATES AND HABITAT AT A FIXED
STATION ON THE WHITEFISH RIVER,
FLATHEAD COUNTY, MONTANA**

August 7, 2001

STATE DOCUMENTS COLLECTION

MAY 01 2003

MONTANA STATE LIBRARY
1515 F. CH. AVE.
HELENA, MONTANA 59617

**A report to
the Montana Department of Environmental Quality
Helena, Montana**

by
Wease Bollman
Rhithron Associates, Inc.
Missoula, Montana
May 2002

INTRODUCTION

This report is one of 38 brief interpretive summaries of data assembled as part of a statewide, multi-year study conducted by the Montana Department of Environmental Quality (MT DEQ). Each report discusses information generated from a single benthic invertebrate sample collection and habitat evaluation at a fixed station established on a gauged river or high-order tributary. The present treatise focuses on the aquatic community sampled on the Whitefish River near Kalispell, Montana on August 7, 2001. The sample site was located by GPS reading at 48° 19' 14" N, 114° 16' 43" W, lying within the Montana Valley and Foothill Prairie Ecoregion (Woods et al. 1998). The sample was collected by personnel of MT DEQ. Sampling effort consisted of either a composite of four Hess samples, or a one-minute kicknet collection (Bukantis 1998). Habitat parameters were evaluated using the MT DEQ Macroinvertebrate Habitat Assessment Field Form for streams with riffle/run prevalence. Invertebrate samples were processed and animals identified by Rhithron Associates, Inc. Analysis of invertebrate assemblages was accomplished by applying the revised method (Bollman 1998) for streams of Western Montana's ecoregions. The method uses a multimetric battery to evaluate disturbance to biotic integrity.

The revised bioassessment metric battery and its scoring criteria have not been evaluated for application to higher-order streams and rivers; to date, no bioassessment method has been contrived for these waterways in Montana. Thus, the method used here is likely to have limitations in its applicability to the sites in this study. For example, 21 of the riverine or high-order waterways sampled for the fixed station study were located within the Montana Valley and Foothill Prairies Ecoregion (MVFP) and were sampled between July 23 and August 25, 2001. Mean water temperature for these sites at the time of sampling was 19.8°C (median = 19.4°). Temperatures ranged from 15.5°C (Kootenai River near Libby) to 25.3°C (Jefferson River near Three Forks). Ninety-eight sites from the MVFP were used to assemble the revised metric battery and to test it for sensitivity in detecting impairment, to establish scoring criteria, and to improve robustness of bioassessment. These 98 sites were mainly second and third order streams; the sampling season roughly corresponded to that of the fixed-station study. Mean water temperature for these sites at the time of sampling was 15°C (median = 14°C). Natural variations in benthic community composition and structure along longitudinal and thermal gradients are well known phenomena. Thus, scores and classifications were established for much smaller systems with significantly lower water temperatures; impairment classifications and use support designations in this study must be interpreted with care. Results from the application of other metric batteries may be found in the Appendix.

RESULTS AND DISCUSSION

Table 1 itemizes the nine evaluated habitat parameters and shows the assigned scores for each, as well as the integrated score and condition category.

Overall habitat conditions were nearly optimal at this site on the Whitefish River; but some instream parameters exhibited limitations. Riffle area was perceived to be reduced relative to channel dimensions, and the benthic substrate was judged less diverse than expected. Some embeddedness of larger substrate particles was noted, though significant deposition of fine sediments was not observed. Streambanks were judged

moderately stable. The riparian zone was moderately abbreviated along one side of the channel.

Bioassessment results are given in Table 2. When this bioassessment method is applied to these data, scores indicate that this site on the Whitefish River is slightly impaired and only partially supports designated uses.

Although the mayfly taxa richness was high, mayflies were not abundant in this sample, comprising only 5% of organisms collected. Still, the community as a whole scored well on the biotic index (3.53), suggesting that water quality was good at this site.

Table 1. Stream and riparian habitat assessment for a fixed station on the Whitefish River, August 2001.

Max possible score	Parameter	Whitefish River near Kalispell
10	Riffle development	5
10	Benthic substrate	6
20	Embeddedness	14
20	Channel alteration	19
20	Sediment deposition	17
20	Channel flow status	16
20	Bank stability: left / right	8 / 8
20	Bank vegetation: left / right	9 / 10
20	Vegetated zone: left / right	5 / 7
160	Total	124
	Percent of maximum CONDITION*	77.5 SUB-OPTIMAL

*Condition categories: Optimal > 80% of maximum score; Sub-optimal 75 - 56%; Marginal 49 - 29%; Poor <23%. Adapted from Plafkin et al. 1998.

Table 2. Metric values, scores, and bioassessment for a fixed station on the Whitefish River. The revised bioassessment metric battery (Bollman 1998) was used for the evaluation, August 2001.

METRICS	Whitefish River near Kalispell	
	METRIC VALUES	METRIC SCORES
Ephemeroptera richness	9	3
Plecoptera richness	4	3
Trichoptera richness	7	3
Number of sensitive taxa	2	2
Percent filterers	28.8	0
Percent tolerant taxa	27.2	1
	TOTAL SCORE (max.=18)	12
	PERCENT OF MAX.	67
	Impairment classification	SLIGHT
	USE SUPPORT	PARTIAL

Only a single individual of a cold stenothermic taxon (*Doroneuria* sp.) was present in the sample. Individuals in taxa preferring warm water were more common, including 3 snail taxa, the aquatic moth *Petrophila* sp., and the caddisflies *Helicopsyche borealis* and *Cheumatopsyche* sp. Water temperature measured at the time of sampling was 21 °C, which is slightly higher than the mean temperature of the other MVFP sites sampled for this study, but probably within the expectations for a riverine system in this region.

Forty-seven taxa were present in the sampled assemblage and 8 of these were predator taxa; these findings suggest that instream habitats were diverse and abundant. “Clingers” were represented by 19 taxa and 7 caddisfly taxa were collected, implying that hard benthic substrates were unimpaired by excessive fine sediment deposition. All expected functional components of a large-order stream were present in the sample.

CONCLUSIONS

- The unimpaired water quality and minimally disturbed habitat at this site on the Whitefish River supported a diverse and functionally intact benthic assemblage.
- Given the taxonomic composition and tolerance characteristics of the benthic assemblage, the impairment category assigned by the bioassessment method seems somewhat incongruous. The contribution of filter-feeders and tolerant taxa seem appropriate for a riverine environment; thus, the bioassessment score may under-estimate the quality of the fauna. The biotic health of this site appears to be non-impaired.

LITERATURE CITED

Bollman, W. 1998. Improving Stream Bioassessment Methods for the Montana Valleys and Foothill Prairies Ecoregion. Master's (M.S.) Thesis. University of Montana. Missoula, Montana.

Bukantis, R. 1998. Rapid bioassessment macroinvertebrate protocols: Sampling and sample analysis SOP's. Working draft, April 22, 1997. Montana Department of Environmental Quality. Planning Prevention and Assistance Division. Helena, Montana.

Woods, A.J., Omernik, J. M. Nesser, J.A., Shelden, J., and Azevedo, S. H. 1999. Ecoregions of Montana. (Color poster with map, descriptive text, summary tables, and photographs): Reston, Virginia. US Geological Survey.

APPENDIX

Taxonomic data and summaries

Whitefish River near Kalispell

August 2001

Aquatic Invertebrate Taxonomic Data

Site Name: Whitefish River near Kalispell

Date: 8/07/01

Site ID: C09WHITFR01

Approx. percent of sample used: 16

Taxon	Quantity	Percent	HBI	FFG
<i>Prostoma</i> sp.	2	0.55		PR
Nematoda	2	0.55	11	PA
<i>Eiseniella tetraedra</i>	3	0.82	8	CG
<i>Sphaerium</i> sp.	2	0.55	8	CG
<i>Ferrissia</i> sp.	1	0.27	6	SC
<i>Fossaria</i> sp.	2	0.55	6	CG
<i>Gyraulus</i> sp.	5	1.37	8	SC
Acantho	1	0.27	5	PA
Total Misc. Tava	18	4.95		
<i>Octogomphus</i> sp.	2	0.55	4	PR
Total Odonata	2	0.55		
<i>Baetis tricaudatus</i>	1	0.27	4	CG
<i>Plautidius</i> sp.	2	0.55	4	CG
<i>Diphetera hageni</i>	3	0.82	5	CG
<i>Attenella margarita</i>	3	0.82	2	CG
<i>Ephemerella inermis</i>	2	0.55	4	CG
<i>Epeorus albertae</i>	1	0.27	2	SC
<i>Epeorus longimanus</i>	1	0.27	1	SC
<i>Nixe</i> sp.	5	1.37	4	SC
<i>Tricorythodes minutus</i>	1	0.27	4	CG
Total Ephemeroptera	19	5.22		
<i>Claasema sabilosa</i>	1	0.27	3	PR
<i>Doroneuria</i> sp.	1	0.27	0	PR
<i>Pteronarcella badia</i>	1	0.27	0	OM
<i>Pteronarcys californica</i>	4	1.10	1	OM
Total Plecoptera	7	1.92		
<i>Brachycentrus occidentalis</i>	27	7.42	2	OM
<i>Culoptila</i> sp.	6	1.65	1	SC
<i>Glossosoma</i> sp.	15	4.12	0	SC
<i>Helicopsyche borealis</i>	23	6.32	3	SC
<i>Cheumatopsyche</i> sp.	34	9.34	5	CF
<i>Hydropsyche</i> sp.	69	18.96	5	CF
<i>Hydroptila</i> sp.	1	0.27	6	PH
Total Trichoptera	175	48.08		
<i>Petrophila</i> sp.	1	0.27	5	SC
Total Lepidoptera	1	0.27		
<i>Optiosevis</i> sp.	9	2.47	5	SC
<i>Zaitzevia</i> sp.	19	5.22	5	CG
Total Coleoptera	28	7.69		
<i>Hemerodromia</i> sp.	1	0.27	6	PR
<i>Antocha</i> sp.	4	1.10	3	CG
Total Diptera	5	1.37		
<i>Corynoneura</i> sp.	1	0.27	7	CG
Cricotopus (Isocladius) Gr.	1	0.27	7	CG
Labrundinia	2	0.55	7	PR
<i>Microsetra</i> sp.	50	13.74	4	CG
<i>Microtendipes</i> sp.	1	0.27	6	CG
<i>Pagastia</i> sp.	2	0.55	1	CG
<i>Parametrioctenemus</i> sp.	2	0.55	5	CG
<i>Paratanytarsus</i> sp.	3	0.82	6	UN
<i>Polypedilum</i> sp.	10	2.75	6	OM
<i>Rheocricotopus</i> sp.	1	0.27	4	OM
Thienemannimyia Gr.	6	1.65	5	PR
<i>Tvetema</i> sp.	29	7.97	5	CG
<i>Xenochironomus</i>	1	0.27	0	PR
Total Chironomidae	109	29.95		
Grand Total	364	100.00		

Aquatic Invertebrate Summary

Site Name: Whitefish River near Kalispell

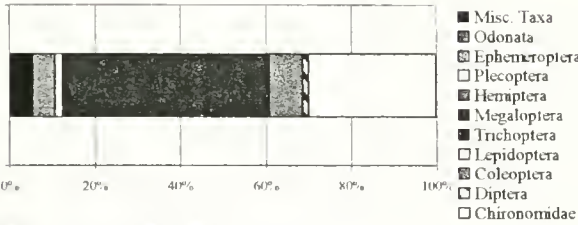
Date: 8/07/01

SAMPLE TOTAL 364

EPT abundance	201
TAXA RICHNESS	47
Number EPT taxa	20
Percent EPT	55.22

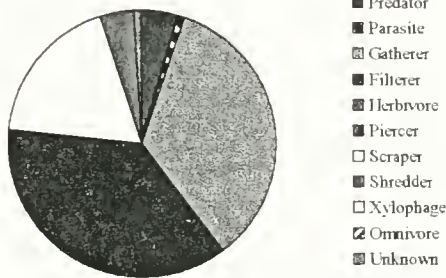
TAXONOMIC COMPOSITION

GROUP	PERCENT	#TAXA	ABUNDANCE
Misc. Taxa	4.95	8	18
Odonata	0.55	1	2
Ephemeroptera	5.22	9	19
Plecoptera	1.92	4	7
Hemiptera	0.00	0	0
Megaloptera	0.00	0	0
Trichoptera	48.08	7	175
Lepidoptera	0.27	1	1
Coleoptera	7.69	2	28
Diptera	1.37	2	5
Chironomidae	29.95	13	109



FUNCTIONAL COMPOSITION

GROUP	PERCENT	#TAXA	ABUNDANCE
Predator	4.40	8	16
Parasite	0.82	2	3
Gatherer	34.62	18	126
Filterer	36.54	5	133
Herbivore	0.00	0	0
Piercer	0.27	1	1
Scraper	18.41	9	67
Shredder	4.12	3	15
Xylophage	0.00	0	0
Omnivore	0.00	0	0
Unknown	0.82	1	3



COMMUNITY TOLERANCES

Sediment tolerant taxa	6
Percent sediment tolerant	4.12
Sediment sensitive taxa	1
Percent sediment sensitive	4.12
Metals tolerance index (McGuire)	3.43
Cold stenotherm taxa	1
Percent cold stenotherms	0.27

Site ID: C09WHTFR01

DOMINANCE

TAXON	ABUNDANCE	PERCENT
<i>Hydropsyche</i> sp	69	18.96
<i>Micropsectra</i> sp	50	13.74
<i>Cheumatopsyche</i> sp	34	9.34
<i>Tveenia</i> sp	29	7.97
<i>Brachycentrus occidentalis</i>	27	7.42
SUBTOTAL 5 DOMINANTS	209	57.42
<i>Helicopsyche borealis</i>	23	6.32
<i>Zaitzevia</i> sp	19	5.22
<i>Glossosoma</i> sp	15	4.12
<i>Polypedium</i> sp	10	2.75
<i>Optoservus</i> sp	9	2.47
TOTAL DOMINANTS	285	78.30

SAPROBITY

Hilsenhoff Biotic Index	3.53
-------------------------	------

DIVERSITY

Shannon H (loge)	3.11
Shannon H (log2)	4.49
Simpson D	0.11

VOLITINISM

TYPE	ABUNDANCE	PERCENT
Multivoltine	116	31.80
Univoltine	182	50.07
Semivoltine	64	17.58

TAXA CHARACTERS

	#TAXA	ABUNDANCE	PERCENT
Tolerant	12	99	27.20
Intolerant	2	2	0.55
Chnger	19	235	64.56

BIOASSESSMENT INDICES


B-IBI (Karr et al.)

METRIC	VALUE	SCORE	
Taxa richness	47	5	
E richness	9	5	
P richness	4	3	
T richness	7	3	
Long-lived	7	5	
Sensitive richness	2	1	
%tolerant	27.20	3	
%predators	4.40	1	
Chnger richness	19	3	
%dominance (3)	42.03	5	
TOTAL SCORE	34	68 %	

MONTANA DEQ METRICS (Bukantus 1998)

METRIC	VALUE	Plains Ecoregions	Valleys and Foothills	Mountain Ecoregions
Taxa richness	47	3	3	3
EPT richness	20	3	3	3
Biotic Index	3.53	3	3	2
%Dominant taxon	18.96	3	3	3
%Collectors	71.15	2	2	1
%EPT	55.22	3	2	2
Shannon Diversity	4.49	3		
%Scrapers + Shredd	22.53	2	2	0
Predator taxa	8	3		
%Multivoltine	31.80	3		
%H of T			3	
TOTAL SCORES	28	21	14	
PERCENT OF MAXIMUM	93.33	87.50	66.67	
IMPAIRMENT CLASS	NON	NON	SLIGHT	

Montana DEQ metric batteries



Faint text at the top right of the page, possibly a header or title.

Second block of faint text, appearing as a list or series of entries.



Third block of faint text, continuing the list or series of entries.



Final block of faint text at the bottom right of the page.