




LIBRARY OF THE  
UNIVERSITY OF ILLINOIS  
AT URBANA-CHAMPAIGN

016.7114  
C73e  
no. 769-774

*cy la*



016.7114

spl

C73e

no. 769-774

UNIVERSITY OF ILLINOIS LIBRARY

Name

Identification  
Number

Address

~~John J. Fittipaldi~~

~~907 Holliverest Dr.~~


~~Champaign, Ill.~~

~~61820~~

~~7/10/19~~









2/774

**Council of Planning Librarians** EXCHANGE BIBLIOGRAPHY

**772-773  
and 774  
Part II**

---

April 1975

**BIBLIOGRAPHY OF STATE LAND RESOURCES PLANNING, 1960-1974  
(Preliminary Edition) : Indexed by State, Topic, Year, Agency**

David Hess  
Department of Urban and Regional Planning  
University of Illinois, Urbana


---

The Library of the

APR 14 1975

University of Illinois  
at Urbana-Champaign

Mrs. Mary Vance, Editor  
Post Office Box 229  
Monticello, Illinois 61856



IOWA

1. States Look at the Future with Goal and Policy Development

1974

Governor's Conference on Iowa in the Year 2000. Final Report. Des Moines. unpagged.

2. State Planning

a) Issues in General State Planning

1970

Office for Planning and Programming. Iowa Urban Policy Study, by Barbara K. Bailey. Des Moines. 92p.

b) Issues in Land Resource Planning

1973

Office for Planning and Programming. A Land Classification Method for Land Use Planning; The Iowa Upper Mississippi Valley. Land Use Analysis Laboratory, Iowa State University. Ames. 120p.

3. State Economic Planning

1970

Development Commission. Iowa, A Place to Grow, 10 Year Targets to 2001; Findings from the Conference for Planned Economic Development, April 13-14, 1970. Iowa State University, Ames. Des Moines. 19p.

Office for Planning and Programming. The Quality of Life in Iowa: An economic and social report to the Governor. 1970-71. Annual. Des Moines. 2v.

1969

Office for Planning and Programming. Manual for the Biennial Development Plan, State of Iowa (abridged). Des Moines. various pagings.

5. Planning with and for the Environment

1974

Office for Planning and Programming, and Department of Environmental Quality. Legal Data Bank for Environmental and Land Use Related Statutes. Des Moines. 140p.

## 6. Recreational Resources

1972

Conservation Commission. Outdoor Recreation in Iowa,  
2nd. ed. Des Moines. 10v.

1969

Conservation Commission. Outdoor Recreation in Iowa.  
Des Moines. unpagged.

1964

Governor's Committee on Conservation of Outdoor Resources.  
Report on Iowa's Outdoor Resources, Their Conservation and  
Use in Outdoor Recreation. Ed. Arnold O. Haugen. Des  
Moines. 147p.

## 7. Housing

## a) General Housing Resources

1970

Office of Planning and Programming. Division of Municipal  
Affairs. The Statewide Housing Study - A Summary.  
Des Moines. various pagings.

## 8. Transportation Planning

## a) General Transportation Resources

1971

Office for Planning and Programming. Iowa Department of  
Transportation...a design for growth, for the Governor.  
Des Moines. 82p.

## b) Airport Planning

1970

Office of Planning and Programming. Long Range Iowa  
Airport Facilities Planning Study: Final report by  
Robert K. Meister, Robert G. McGilliuray and James E.  
Gorham by Stanford Research Institute. Des Moines. 23p.

c) Highway Planning

1963

Highway Study Committee. Report. Des Moines. 20p.

1961

Highway Study Committee. Report. Des Moines. 76p.

1960

Highway Study Committee. Iowa Highway Needs, 1960-1980, A Plan to Pace Highway Development with Economic Growth; by Automotive Safety Foundation with the State Highway Commission and Iowa Counties and Municipalities. Des Moines. 83p.

10. Issues in Regional Planning

1969

Office for Planning and Programming. Iowa Regional Development Reconnaissance, by Consultec, Inc. Des Moines. various pagings.

11. Local Planning

a) Issues in Local Planning

1971

General Assembly. Metropolitan Planning Study Committee. Final Report. Des Moines. 3p.

Office for Planning and Programming. Central Business District Improvement Manual for Iowa Communities by Powers-Willis and Associates. Des Moines. 109p.

1970

Office for Planning and Programming. Division of Local Affairs. Annexation in Iowa; Planning and procedures, for the League of Iowa Municipalities and above. Des Moines. 17p.+

b) Local Planning Enabling Acts

1970

Development Commission. Iowa Planning and Zoning Legislation. Des Moines. various pagings.

## 12. Information Systems and Inventories

1974

Office of Planning and Programming. Toward the Development of a Statewide Land Use Information System for Iowa: System characteristics and criteria, by C. M. Austin & Donald Wade, Department of Geography and Center for Business and Behavioral Research, University of Northern Iowa. Des Moines. 98p.

Office for Planning and Programming. Land Resource Information System: A development and demonstration for the State of Iowa by Kenneth Dueker, Richard Talcott, Michael Goodchild and John Milligan, Institute of Urban and Regional Research, University of Iowa. Iowa City. various pagings.

1967

Development Commission. Planning Information System by Howard, Needles, Tammen and Bergendoff. Des Moines. various pagings.

## 18. Wetland Management

1962

Conservation Commission. Marshes, Iowa's Richest Acres; Selection, development, management. Des Moines. 16p.

## 20. Flood Plain Management

1965

University of Iowa. Agricultural Law Center. Surface Water Drainage in Iowa. Iowa City. 17p.

## 22. Agricultural Resources

1969

Agriculture and Home Economics Experiment Station. Projected State and Regional Resource Requirements for Agriculture in the U.S. in 1980 by Leo V. Mayer and Earl O. Heady with others. Ames. 40p.

1965

University of Iowa. Agricultural Law Center. Taxation Affecting Agricultural Land Use. Iowa City. 18p.

1960

Agriculture and Home Economics Experiment Station. Ownership of Iowa's Farmland by Roger W. Strohbehn and John F. Timmons. Ames. 36p.



25. Water Resources

a) Issues in Water Resource Planning

1972

Water Resources Research Institute. Development of Model for Pricing Water in Providing a Basis for Allocating Water Among Competing Uses: completion report. July 1969 to June 1972. By John F. Timmons, James R. Prescott and James J. Jacobs. Ames. 8p.

b) Quality of Water Resources

1967

Water Pollution Control Commission. Water Quality Criteria and Plan for Implementation and Enforcement for Surface Waters of Iowa. Des Moines. various pages.

30. Siting Other Utilities

1972

Office for Planning and Programming. Division of Municipal Affairs. Funding and Construction of Water, Sewer and Solid Waste Facilities for Rural Iowa Communities for Governor's Rural Policy Council. Des Moines. 57p.

34. Solid Waste Management

a) Issues in Solid Waste Management

1972

Division of Environmental Health. Solid Waste Management Standards and Regulations. Des Moines. unpagged.

35. Soil Conservation

a) Issues in Soil Conservation

1965

Agricultural and Home Economics Experiment Station. Principal Soils of Iowa by W. R. Oswald and others by the Department of Agronomy. Ames. 76p.

b) Soil Erosion Control

1962

Agricultural and Home Economics Experiment Station. Soil Erosion and Some Means for its Control by R. Burnell Held, Melvin G. Blase and John F. Timmons. Ames. 32p.

36. Issues in Environmental Quality

1971

General Assembly. Environmental Study Committee. Final Report. Des Moines. 5p.

KANSAS

2. State Planning

a) Issues in General State Planning

1967

Department of Economic Development. Planning Division. Summary: Planning design studies. Topeka. 15p.

Kansas State University of Agriculture and Applied Science. Extension Service. Comprehensive Planning in Kansas, the future and planning for it, by Robert J. Bevins. Manhattan. 2p.

1966

Governor's Urban Affairs Study Committee. Report. Topeka. 49p.

b) Issues in Land Resource Planning

1972

Advisory Council on Ecology. Land Management Committee. Land Use Management and Planning in Kansas: A summary of activities of State agencies having responsibilities relating to land use management and planning by Richard D. Davis. Topeka. 20p.

1968

State Geological Survey. A Pilot Study of Land-Use Planning and Environmental Geology. Lawrence. 63p.

1962

Soil Conservation Committee. Soil Conservation Districts Encourage Wise Land Use; Report. Topeka. 24p.

## 3. State Economic Planning

1970

Department of Economic Development. Kansas' Economic Development Program; A booklet about the services and function of the Kansas Department of Education. Topeka. unpagcd.

1967

Department of Economic Development. Planning Division. Development Analysis Regions and Sub-Regions of Kansas. Topeka. 1p.

Department of Economic Development. Planning Division. State of Kansas Economic Development Plan, Phase III, Prospectus, by Oblinger & Smith in association with Harold F. Wise. Topeka. 107p.

Department of Economic Development Planning Division. Organization for State Comprehensive Development Planning and Programming for the State of Kansas by Harold F. Wise in association with Oblinger and Smith. Topeka. 75p.

1963

Kansas State University of Agriculture and Applied Science. Extension Service. A Guide to Local Action through an Area Resource Development Plan by Leo L. Cram. Manhattan. 15p.

1962

Governor's Economic Development Committee. Economic Development for Kansas; A sector report on its agriculture. Center for Research in Business, University of Kansas. Lawrence. 34p.

Governor's Economic Development Committee. Economic Development for Kansas; A sector report on its manufacturing and industry. Center for Research in Business, University of Kansas. Lawrence. 39p.

Governor's Economic Development Committee. Economic Development for Kansas; A sector report on its mineral and water resources. Center for Research in Business, University of Kansas. Lawrence. 147p.

- Governor's Economic Development Committee. Economic Development for Kansas; A sector report on its transportation and utilities. Center for Research in Business, University of Kansas. Lawrence. 50p.
- Governor's Economic Development Committee. Economic Development for Kansas; A sector report on its government by Darwin W. Daicoff. Center for Research in Business, University of Kansas. Lawrence. 36p.
- Governor's Economic Development Committee. Economic Development for Kansas; A sector report on its population and labor force by Sidney P. Feldman. Center for Research in Business, University of Kansas. Lawrence. 55p.
- Governor's Economic Development Committee. Economic Development for Kansas; A sector report on its recreational and cultural resources by Glenn H. Miller, Jr. Center for Research in Business, University of Kansas. Lawrence. 33p.
- Governor's Economic Development Committee. Economic Development for Kansas, An Action Program. Topeka. 60p.

## 6. Recreational Resources

1970

- Department of Economic Development. Present and Future Demand for Outdoor Recreation, State of Kansas. Appendix 4, Vol. 2 by Midwest Research Institute. Topeka. 2v.
- Department of Economic Development Planning Division. Outdoor Recreation Planning for Kansas: Scenic, historic recreation planning; outdoor recreation plan maintenance and methodology; Lewis and Clark Trail and Missouri River recreation planning. Topeka. various pagings.

1968

- Department of Economic Development. Planning Division. Outdoor Recreation Law. Topeka. 45p.
- Department of Economic Development. Planning Division. Outdoor Recreation Plan for Kansas. Topeka. 195p.

1962

Governor's Economic Development Committee. Economic Development for Kansas; A sector report on its recreational and cultural resources by Glenn H. Miller, Jr. Center for Research in Business, University of Kansas. Lawrence. 33p.

1960

Park and Resources Authority. The Kansas Park & Resources Authority. Topeka. 6p.

7. Housing

a) General Housing Resources

1971

Department of Economic Development. Planning for Housing in Kansas by Langston Kitch & Associates, Inc. Topeka. various pagings.

1970

Department of Economic Development. Planning Division. Initial Housing Element, A Study Design for the Development of a Housing Plan for Kansas; includes a breakthrough operations plan. Topeka. 4lp.

1961

Agricultural Experiment Station. Housing the Rural Aged in Kansas by Tessie Agan and Elinor M. Anderson. Manhattan. 27p.

8. Transportation Planning

a) General Transportation Resources

1962

Governor's Economic Development Committee. Economic Development for Kansas; A sector report on its transportation and utilities, Center for Research in Business, University of Kansas. Lawrence. 50p.

b) Airport Planning

1969

Department of Economic Development. Planning Division. Kansas Aviation Needs; Report by Wilson & Company. Topeka. 11lp.

c) Highway Planning

1968

Department of Economic Development. Planning Division.  
Highway Programming and State Development. Topeka.  
24p.

1966

State Highway Commission. Kansas Highway Needs for  
1975-1985. Topeka. 18p.

1964

Agricultural Experiment Station. Impacts of Interstate  
and Turnpike Highways on Kansas Farms, by Roy M.  
Hovey and Wilfred H. Pine with the State Highway  
Commission. Manhattan. 51p.

9. Issues in Demographic Change

1970

Department of Economic Development. Planning Division.  
Some Considerations for a Population Information  
System in Kansas by Joseph E. DiSanto. Topeka. 45p.

Department of Economic Development. Planning Division.  
A Population Information System in Kansas: Supplement.  
Topeka. 115p.

1966

Department of Economic Development. Planning Division.  
Short Run Population Trends and Forecasts, Kansas by  
Kansas State University, Department of Sociology and  
Anthropology and above. Topeka. 27p.

Department of Economic Development. Planning Division.  
A Design for a Study of Demographic Information System  
for Kansas by Wichita State University, Department of  
Sociology and Anthropology. Topeka. 84p.

10. Issues in Regional Planning

1971

State Geological Survey. Mined Land Redevelopment:  
Southeast Kansas Portion of the Ozarks Region. Final  
report to the Ozarks Regional Commission, by Ronald G.  
Hardy. Lawrence. 30p.

1970

Department of Economic Development. Planning Division.  
Manual on Regional Planning and Development by Vernon  
P. Deines. Topeka. 36p.

1967

Department of Economic Development. Planning Division.  
Development Analysis Regions and Sub-Regions of  
Kansas. Topeka. 1p.

Department of Economic Development. Planning Division.  
Regions of Kansas, Organizing for Planning and Development.  
Topeka. folder.

Department of Economic Development. Planning Division.  
Regional Review for Planning in Kansas by Bucher and  
Willis and above. Topeka. 68p.

Department of Economic Development. Planning Division.  
Regional Development, Planning and Programming for the  
State of Kansas, by Oblinger & Smith with Harold F.  
Wise. Topeka. 19p.

Kansas State University of Agriculture and Applied Science.  
Extension Service. A Brief Sketch of Regional Compre-  
hensive Planning Procedure in Kansas by Robert J.  
Bevins. Manhattan. 2p.

1966

Department of Economic Development. Planning Division.  
Regional Delineation Study for Kansas, by Kansas State  
University, Center for Community Planning Services.  
Topeka. 4lp.+

Department of Economic Development. Planning Division.  
Regional Delineation for Kansas by Kansas State  
University, Center for Community Planning Services.  
Topeka. unpagd.

11. Local Planning

a) Issues in Local Planning

1973

Department of Economic Development. Planning Division.  
Basic Preparation for Planning by George T.C. Peng.  
Topeka. 22p.

Department of Economic Development. Planning Division.  
What, Why and How in Community Planning by George T.C.  
Peng. Topeka. 11p.

Department of Economic Development. Planning Division.  
What, Why and How in Community Zoning by George T.C.  
Peng. Topeka. 11p.

1967

Kansas State University of Agriculture and Applied Science.  
Extension Service. County Comprehensive Planning  
Procedure in Kansas by Robert J. Bevins. Manhattan. 2p.

Kansas State University of Agriculture and Applied Science.  
Extension Service. City Comprehensive Planning  
Procedure in Kansas by Robert J. Bevins. Manhattan. 2p.

12. Information Systems and Inventories

1970

Department of Economic Development. Planning Division.  
Some Considerations for a Population Information System  
in Kansas by Joseph E. DiSanto. Topeka. 45p.

Department of Economic Development. Planning Division.  
A Population Information System in Kansas: Supplement.  
Topeka. 115p.

Department of Economic Development. Planning Division.  
A Design Study of a Planning Information System for  
Kansas by Langston-Kitch and Associates, Inc. Topeka.  
101p.

1966

Department of Economic Development. Planning Division.  
A Design for a Study of a Demographic Information  
System for Kansas by Wichita State University,  
Department of Sociology and Anthropology. Topeka. 84p.

14. Natural Resources Conservation, Development and Management

1968

Department Economic Development. Planning Division.  
Forum on Long Range Planning for Kansas Mineral  
Resource Development, with the Geological Survey.  
Topeka. 54p.



1962

Governor's Economic Development Committee. Economic Development for Kansas; A sector report on its mineral and water resources. Center for Research in Business, University of Kansas. Lawrence. 147p.

1960

Park and Resources Authority. The Kansas Park & Resources Authority. Topeka. 6p.

19. Land Preservation

a) Issues in Land Preservation

1972

Legislature. Special Committee on Assessment and Taxation. Report and Recommendations...to the 1972 Kansas Legislature. Topeka. 94p.

20. Flood Plain Management

1960

Water Resources Board. Kansas Streamflow Characteristics. Pt. 3. Flood Frequency by Davis W. Ellis and George W. Edelen, Jr. with the State Highway Commission and the U.S.G.S. Topeka. 221p.

22. Agricultural Resources

1962

Governor's Economic Development Committee. Economic Development for Kansas; A sector report on its agriculture. Center for Research in Business, University of Kansas. Lawrence. 34p.

State Board of Agriculture. Agriculture in the Kansas Economy by Wilbert H. Walther and Jasper E. Pallesen. Topeka. 19p.

24. Aesthetic Concerns

b) Wild & Scenic Rivers

1970

Department of Economic Development. Planning Division. A Methodology for Inventorying and Evaluating the Scenic Quality and Related Recreational Value of Kansas Streams: Includes four selected streams, study consultant: James J. Nighswonger with the Parks and Resources Authority for the Joint Council on Recreation. Topeka. 119p.

25. Water Resources

a) Issues in Water Resource Planning

1972

Water Resources Board. State Water Plan Studies. Pt. B.  
Kansas Long-Range Water Requirements. Topeka. 118p.

1970

Water Resources Board. Water for Rural Kansas. Topeka.  
folder.

1969

Water Resources Board. Evaluation of the Surface Water  
Data Program in Kansas by P. R. Jordon and E. R.  
Hedman. Topeka. 49p.

1968

Water Resources Board. Kansas Basins Project, Interim  
Report No. 1; Bibliography and inventory of available  
data with the U. S. Bureau of Reclamation, Regions 5  
and 7. Topeka. 178p.

1967

Department of Economic Development. Planning Division.  
A Kansas Water Atlas, by Kansas Water Resources Board.  
Topeka. 57p.

Department of Economic Development. Planning Division.  
Kansas Water Law, by Earl B. Shurtz for Water Resources  
Board. Topeka. 104p.

Department of Economic Development. Planning Division.  
Irrigation in Kansas by John J. Pinney, by Water  
Resources Board. Topeka. 23p.+

Department of Economic Development. Planning Division.  
A Presentation of Special Water Districts in Kansas;  
A discussion of various types of water-related special  
State-authorized districts in Kansas by Water Resources  
Board. Topeka. 195p.

1966

State Geological Survey. Ground Water in Kansas  
Bibliography and Subject Index by Robert S. Roberts  
and Warren G. Hudson. Lawrence. 41p.

Water Resources Board. Planning for Plenty; The  
Management of Kansas Water, 2nd. ed. Topeka. 18p.

1965

Agricultural Experiment Station. Some Economic Impacts  
of Water Reservoir Development, by R. D. McKinney and  
Paul W. Barkley. Manhattan. 64p.

Water Resources Board. A Report to the Kansas Legislature  
on the State Water Plan. Topeka. 31p.

1964.

Agricultural Experiment Station. Irrigation Effects on  
Kansas Soils by H. S. Jacobs and others. Manhattan. 94p.

Water Resources Board. Planning for Plenty; The Management  
of Kansas Water. Topeka. 18p.

1963

Legislative Council. Research Department. A Suggested  
Water Development Program for Kansas prepared under the  
supervision of the Committee on Legislative Budget.  
Topeka. 27p.

1962

Governor's Economic Development Committee. Economic  
Development for Kansas; A sector report on its mineral  
and water resources, Center for Research in Business,  
University of Kansas. Lawrence. 147p.

1960

Water Resources Board. Report to the 1961 Kansas  
Legislature Concerning State Water Policy and Program  
Needs. Topeka. 47p.

b) Quality of Water Resources

1967

Department of Economic Development. Planning Division.  
A Study of Kansas Water Quality Control Needs by  
Kansas Water Resources Board with the Department of  
Health. Topeka. 84p.

32. Issues in Surface Mining

1971

State Geological Survey. Mined-Land Redevelopment Workshop, Pittsburg, Kansas, May 26 & 27, 1971, by above, Labor Department and the Ozarks Regional Commission. Lawrence. 48p.

State Geological Survey. Mined Land Redevelopment: Southeast Kansas portion of the Ozarks Region. Final report to the Ozarks Regional Commission, by Ronald G. Hardy. Lawrence. 30p.

36. Issues in Environmental Quality

1970

Advisory Council on Ecology. Report. 1st Annual. Topeka. 16p.

KENTUCKY

3. State Economic Planning

1973

Department of Commerce. Division of Research and Planning. Transportation in Kentucky. Frankfort. 38p.

1966

University of Kentucky. Bureau of Business Research. Development Potentials for Kentucky Counties with Related Statistics by John L. Fulmer. Lexington. 220p.

1965

Geological Survey. The Application of New Geologic Maps to the Economic Growth of Kentucky by Preston McGrain. Lexington. 13p.

8. Transportation Planning

a) General Transportation Resources

1973

Department of Commerce. Division of Research and Planning. Transportation in Kentucky. Frankfort. 38p.

Department of Commerce. Division of Research and Planning.  
Commuting Patterns of Kentucky Counties. Frankfort.  
89p.

1964

Department of Commerce. Division of Economic Research.  
Kentucky Transportation by Road, Rail, Water, Air.  
Rev. Frankfort. unpagged.

9. Issues in Demographic Change

1972

Program Development Office. Bureau of Research and  
Analysis. Kentucky Population Projections: 1975-2020  
by Spindletop Research. Frankfort. 2v.

1966

Agricultural Experiment Station. Population Growth in  
Kentucky, 1820-1960 by George A. Hillery, Jr.  
Lexington. 54p.

1965

Agricultural Experiment Station. Projected Population  
Growth by Age, Sex, and Color Groups: 1960 to 1970  
by David L. Kruegel. Lexington. 23p.

10. Issues in Regional Planning

1970

Program Development Office. An Exploratory Analysis of a  
New Community & Regional Development Relocation System  
for the Appalachian Regional Commission. Frankfort.  
191p.

11. Local Planning

a) Issues in Local Planning

1968

Legislative Research Commission. Special Districts in  
Kentucky by Harry Lee Waters and William H. Raines.  
Frankfort. 93p.

1967

Department of Highways. Division of Planning. A Decision-  
Theoretic Approach to Weighting Community Development  
Criteria and Evaluating Alternative Plans by Charles C.  
Schimpeler, with U. S. Bureau of Public Roads, Frankfort.  
234p.

1964

Department of Commerce. Division of Planning and Zoning.  
Frankfort. 8p.

1962

Legislative Research Commission. Planning and Zoning  
in Kentucky prepared by Mary Clarke Santopolo and  
Carl P. Chelf. Frankfort. 53p.

b) Local Planning Enabling Acts

1974

Office for Local Government. Local Planning Legislation  
for Kentucky. Frankfort. 33p.

13. Project Notification and Review System Guides

a) Federal Program

1972

Program Development Office. Bureau of State Planning and  
Program Coordination. State Plan Review System Proposal  
by Patricia A. Camp, William W. Kendall and Michael A.  
Sicilian. Frankfort. 12p.

14. Natural Resources Conservation, Development and Management

1971

Geological Survey. Geologic Mapping Provides Key to  
Environmental and Natural Resources Development in  
Kentucky by Preston McGrain. Lexington. 12p.

1968

Department of Commerce. Division of Research. Natural  
Resources of Kentucky. Frankfort. 40p.

Department of Natural Resources. A Progress Report on  
the Development of Kentucky's Natural Resources, 1964-  
68. Frankfort. 32p.

1967

Department of Commerce. Division of Research. Natural  
Resources of Kentucky. Frankfort. 37p.

1964

Department of Commerce. Division of Economic Research.  
Kentucky's Natural Resources. Frankfort. 22p.

1961

Department of Economic Development. Resources of Kentucky;  
Mineral and water resources, by J. H. Johnson and J. M.  
Stapleton. Frankfort. 35p.

19. Land Preservation

a) Issues in Land Preservation

1963

Legislative Research Commission. Timberlands Taxation  
in Kentucky, by Charles L. Zettlemyer and Michael  
Ades. Frankfort. 19p.

20. Flood Plain Management

1962

Geological Survey. Floods in Kentucky, Magnitude and  
Frequency by John A. McCabe by the U.S.G.S. with above  
and the State Department of Commerce. Lexington. 196p.

24. Aesthetic Concerns

a) Issues in Visual Resources

1965

Division of Clean-Up and Beautification. Clean-up &  
Beautification in Kentucky. Frankfort. 32p.

25. Water Resources

a) Issues in Water Resource Planning

1973

Legislative Research Commission. Management of Kentucky's  
Water Resources, by Thomas Griswold, Judy Marlowe and  
Alan McElhaney, ed. by Brooks Talley. Frankfort. 79p.

1972

Program Development Office. Program Design for Planning Water Quality Management in Kentucky River Basins by Schimpler-Corradino Associates. Frankfort. various pagings.

1968

Department of Commerce. Division of Research and Planning. Water for Industry in Kentucky. Frankfort. 14p.

1965

Department of Natural Resources. Water Crises in Kentucky? Frankfort. 32p.

Department of Natural Resources. Kentucky Water Resources, 1965. Frankfort. 78p.

Legislative Research Commission. Kentucky Law on Water, by James C. Clay. Frankfort. 19p.

1961

Department of Economic Development. Resources of Kentucky; Mineral and water resources by J. H. Johnson and J. M. Stapleton. Frankfort. 35p.

## 28. Air Resources

1966

Legislative Research Commission. Air Pollution Systems by Carol L. Krotzki and Joe Bill Campbell. Frankfort. 84p.

## 31. Issues in New Community Development

1970

Program Development Office. An Exploratory Analysis of a New Community & Regional Relocation System for the Appalachian Regional Commission. Frankfort. 191p.



32. Issues in Surface Mining

1965

Department of Natural Resources. Strip Mining in Kentucky. Frankfort. 55p.

Strip Mining and Reclamation Commission. Strip Mining in Kentucky compiled under the direction of Robert Montgomery. Frankfort. 56p.

35. Soil Conservation

a) Issues in Soil Conservation

1967

Division of Soil and Water Conservation. Soil and Water Conservation in Kentucky. Frankfort. 32p.

1962

Conservation Needs Committee. Kentucky Soil and Water Conservation Needs Inventory. Frankfort. 131p.

LOUISIANA

1. States Look at the Future with Goal and Policy Development

1972

Council on Governmental Reorganization - Goals for Louisiana Committee. Goals for Louisiana, Priorities for Action. Baton Rouge. 11p.

1970

Council on Governmental Reorganization. Goals for Louisiana. Baton Rouge. 138p.

2. State Planning

a) Issues in General State Planning

1973

State Planning Office. State and Sub-State Planning Analysis and Documentation (comprehensive State plan phase II) prepared by Planning Systems Corp. in cooperation with Lawrence-Leiter and Company. Baton Rouge. 226p.

State Planning Office. An Inventory of Planning Information by Management and Social Systems Division of Gulf South Research Institute. Baton Rouge. 115p.

1971

State Planning Office. Analysis of Planning in Louisiana State Agencies by Oscar P. Zeringue and Dorothy J. Vann. Baton Rouge. 97p.

1967

Governor. The Governor's State Planning Program by Gulf South Research Institute. Baton Rouge. various pagings.

1965

Department of Public Works. The Comprehensive Plan for the State of Louisiana; Population, economy and natural resources by Associated Louisiana Planning Consultants, Inc. Baton Rouge. 5v.

3. State Economic Planning

1972

Louisiana State University and Agricultural and Mechanical College. College of Business Administration. Division of Research. Selected Bibliography on the Louisiana Economy by Louis J. Rodriguez and Michael E. Abodie. Baton Rouge. 30p.

1967

Department of Commerce and Industry. Delineation of Economic Development Districts in Louisiana by Gulf South Research Institute. Baton Rouge. 122p.

1960

Department of Commerce and Industry. Louisiana Invests in Industry. Rev. Baton Rouge. 16p.

4. Growth as an Issue

1974

State Planning Office. Community Development: An element of a growth and conservation policy by Richard P. Browne Associates. Baton Rouge. 164p.

State Planning Office. Environmental Assessment: An Element of a Growth and Conservation Policy by Richard P. Browne Associates. Baton Rouge. 99p.

State Planning Office. Approaches and Strategies: An Element of a Growth and Conservation Policy by Richard P. Browne Associates. Baton Rouge. 156p.

State Planning Office. Industrial Diversification: An Element of a Growth and Conservation Policy, by Richard P. Browne Associates. Baton Rouge. 74p.

State Planning Office. Growth Centers: An Element of a Growth and Conservation Policy by Richard P. Browne Associates. Baton Rouge. 104p.

## 6. Recreational Resources

1973

State Parks and Recreation Commission. Louisiana State Parks Plan by Gulf South Research Institute. Baton Rouge. unpagged.

1971

State Parks and Recreation Commission. Outdoor Recreation Plan. Baton Rouge. various pagings.

1969

State Parks and Recreation Commission. Comprehensive Outdoor Recreation Plan - 1970-1975. Baton Rouge. various pagings.

1968

State Parks and Recreation Commission. Outdoor Recreation Plan. 2nd. rev. Baton Rouge. various pagings.

1966

State Parks and Recreation Commission. Louisiana Statewide Comprehensive Outdoor Recreation Plan. Baton Rouge. unpagged.

1965

State Parks and Recreation Commission. Outdoor Recreation Plan. Baton Rouge. various pagings.

7. Housing

a) General Housing Resources

1973

State Planning Office. Louisiana Housing (conditions, influences and strategy), by William J. Long. Baton Rouge. 77p.

1971

State Planning Office. Initial Housing Element by Gerald J. McLindon. Baton Rouge. 94p.

9. Issues in Demographic Change

1971

State Planning Office. A Graphic Report on Population and Income; Quality of life; Employment and Earnings: The Cities. Baton Rouge. 43p.

12. Information Systems and Inventories

1973

State Planning Office. A Design Study for a State Planning Information System by Gulf South Research Institute. Baton Rouge. 32p.

17. Coastal Area Management

a) Issues in Coastal Area Management

1973

Advisory Commission on Coastal and Marine Resources. Wetlands '73: Toward Coastal Zone Management in Louisiana. Baton Rouge. various pagings.

Advisory Commission on Coastal and Marine Resources. Louisiana Wetlands Prospectus: Conclusions, Recommendations and Proposals. Baton Rouge. 346p.

1972

Advisory Commission on Coastal and Marine Resources. Louisiana Government and the Coastal Zone. Baton Rouge. 208p.

1971

Wild Life and Fisheries Commission. Cooperative Gulf of Mexico Estuarine Inventory and Study, Louisiana; Phase II, Hydrology and Phase III, Sedimentology by Barney B. Barrett. New Orleans. 191p.

18. Wetland Management

1971

Louisiana State University and Agricultural and Mechanical College. Office of Publications. Wetlands, Resources of the Future. Baton Rouge. unpagged.

20. Flood Plain Management

1965

Legislative Council. Organization and Operations of Levee Districts and Levee Boards in Louisiana. Baton Rouge. 115p.

1964

Department of Highways. Floods in Louisiana; Magnitude and frequency, by V. B. Saver by U.S.G.S. with above. Baton Rouge. 402p.

21. Wildlife Resources

1963

Wild Life and Fisheries Commission. 1300 Square Miles of Unique, Irreplaceable Wild-Life Habitats in Louisiana is in Jeopardy. This factual comprehensive report documents the Atchafalaya Basin crises by Grits Gresham. New Orleans. 12p.

23. Forest Resources

1960

Forestry Commission. Forest Landownership in Louisiana by William C. Siegel. 4th ed. Baton Rouge. 94p.

24. Aesthetic Concerns

c) Historical Preservation

1972

Historical Preservation and Cultural Commission. Louisiana: An historic preservation plan. Vol. 3. Toward preservation; problems and projects in Louisiana. 2nd. ed. Baton Rouge. 24p.

1971

Historical Preservation and Cultural Commission. Preserving the Past. Baton Rouge. unpagged.

25. Water Resources

a) Issues in Water Resources Planning

1971

Department of Public Works. Comprehensive Water and Land Resources Study: Present and projected water requirements for Louisiana by Gulf South Research Institute. Baton Rouge. various pagings.

Department of Public Works. Comprehensive Water and Land Resources Study: Ground water resources and requirements for Louisiana, 1970-2020. Baton Rouge. 170p.

Department of Public Works. Drainage Area of Louisiana Streams by Raymond Sloss with the U.S.G.S. Baton Rouge. 117p.

1970

Department of Public Works. Comprehensive Water and Related Land Resources Study: Present industrial water use in Louisiana by Gulf South Research Institute. Baton Rouge. 100p.

1968

Department of Public Works. Water and Related Land Resources Comprehensive Planning Program by Gulf South Research Institute. Baton Rouge. 94p.

1965

Department of Public Works. The Comprehensive Plan for the State of Louisiana; Water resources by Associated Louisiana Planning Consultants, Inc. Baton Rouge. 3v.

1960

Geological Survey. Ground Water in Louisiana by J. R. Rollo. Baton Rouge. 84p.+

26. Issues in Public Land Management

1961

State Land Office. Chronological List of Constitutional Provisions, Acts and Joint Resolutions of the State of Louisiana relating to her public lands from 1817 to 1961. Baton Rouge. 51p.

28. Air Resources

1972

Air Control Commission. Implementation Plan. Baton Rouge. 144p.

Air Control Commission. Revisions to Louisiana's Air Implementation Plan Adopted July 11, 1972. New Orleans. various pagings.

35. Soil Conservation

a) Issues in Soil Conservation

1969

State Soil and Water Conservation Committee. Louisiana Conservation Needs Inventory: Soil, water, cropland, pasture, forest and other land treatment needs, watershed needs. Baton Rouge. 90p.

1963

State Soil Conservation Committee. Do You Have A Conservation Plan for Your Farm? Baton Rouge. 4p.

1961

Conservation Needs Committee. Louisiana Soil and Water Conservation Needs Inventory. Baton Rouge. 54p.

1960

Department of Highways. Testing and Research Section. Soils Manual by A. M. Rosenthal, Jr. and others. 3rd ed. Baton Rouge. various pagings.

36. Issues in Environmental Quality

1972

Legislature. Joint Committee on Environmental Quality. Report. 1st. 1971-1972: Challenge for Tomorrow. Baton Rouge. 2v.

1971

Bureau of Environmental Health. Synopsis of Environmental Programs. Baton Rouge. 44p.

MAINE

2. State Planning

a) Issues in General State Planning

1973

State Planning Office. Report. Tomorrow and Tomorrow  
and Tomorrow. Annual. Augusta. 3p.

1961

Legislature. Legislative Research Committee. The State  
Tax Structure in Maine; Third Report to the above by  
John F. Sly. Augusta. 64p.

1960

Legislature. Legislative Research Committee. The General  
Property Tax in Maine; Second Report to the above by  
John F. Sly. Augusta. 71p.

b) Issues in Land Resource Planning

1974

Land Use Regulation Commission. Revised Statutes Annotated  
Title 12, Chapter 206-A Land Use Regulation as  
amended through the 1974 Special Session effective  
June 28, 1974. Augusta. 16p.

1972

Land Use Regulation Commission. Standards for Interim  
Land Use District Boundaries and Permitted Uses.  
Augusta. 16p.

Land Use Regulation Commission. Schedule of Fees.  
Augusta. 2p.

Land Use Regulation Commission. Rules for the Conduct of  
Public Hearings on Applications for Amendments to  
District Boundaries of Land Use Guidance Standards,  
Special Exceptions to Land Use Guidance Standards  
and for Development Review and Approval. Augusta. 7p.



Land Use Regulation Commission. Rules for the Conduct of Public Hearings on Adoption of Land Use Guidance Districts, Land Use Guidance Standards and the Comprehensive Land Use Guidance Plan. Augusta. 6p.

1971

Land Use Regulation Commission. Twenty Questions on the Maine Land Use Regulation Commission. Augusta. 8p.

3. State Economic Planning

1974

Department of Commerce and Industry. State Policies Plan for above. Augusta. 16p.

1971

Bureau of Public Improvements. Manual for the Planning and Execution of Public Improvements Constructed under the Supervision of the above. Augusta. 67p.

1970

State Planning Office. Significant Public Investment Needs for the State of Maine 1970-1975 Period by ESCO Research, Inc. 2nd. ed. Augusta. 244p.

1969

Department of Economic Development. An Economic Development Program for Maine; A booklet about the services and functions of the Maine Department of Development. Augusta. unpagged.

1967

Comprehensive Economic Plan. System of Planning Regions and Economic Areas. Augusta. 5p.

Department of Economic Development, Division of Research and Development. Urban Renewal Legislation in Maine, Containing 30 MRSA.... Augusta. 23p.

1966

Comprehensive Economic Plan. Office of Coordinator. A Plan for Maine. Augusta. 14p.

Department of Economic Development. Dynamic Downtowns; A report on urban renewal activity in Maine by R. F. Cahill. Augusta. 61p.

1965

Department of Economic Development. Planning for Development in the State of Maine; A report prepared by the Northeastern Research Foundation. Brunswick. 49p.

Department of Economic Development. Division of Research and Planning. Urban Renewal Legislation in Maine, Containing 30 MRSA... Augusta. 32p.

1964

Department of Economic Development. The Role of Local Industrial Development Corporations in Maine, by Theodore S. Curtis, Jr. Augusta. 42p.

1961

Department of Economic Development. Planning Study for the Economic Growth of the State of Maine by Armour Research Foundation. Augusta. 94p.

5. Planning with and for the Environment

1965

University of Maine. College of Life Sciences and Agriculture. Soil Suitability Guide for Land Use Planning in Maine; Agriculture, Recreation, Woodland, Wildlife, Urban, Industrial with the U.S.S.C.S. Orono. 65p.

6. Recreational Resources

1960

Legislative Council. Report of...Committee on Outdoor Recreation. Lincoln. 28p.

7. Housing

a) General Housing Resources

1967

Department of Economic Development. Division of Research and Planning. Housing Legislation in Maine. Augusta. 18p.

1966

Department of Economic Development. Division of Research and Planning. Housing Legislation in Maine. Augusta. 18p.

8. Transportation Planning

a) General Transportation Resources

1974

Department of Transportation. Report to the Special Session of the 106th Maine Legislature on the Possibility of Establishing a Monorail Network System in Maine. Augusta. 13p.

1967

State Transportation Commission. Report to the Governor and Legislature. 1st Annual. Augusta. 44p.

b) Airport Planning

1965

Aeronautics Commission. State Airport Plan. Biennial. Augusta. 14p.

9. Issues in Demographic Change

1973

State Planning Office. Maine Population Projections, 1970-2020 by Public Affairs Research Center, Bowdoin College for the Departments of Health and Welfare, Educational and Cultural Services and above. Augusta. 32p.

10. Issues in Regional Planning

1967

Comprehensive Economic Plan. System of Planning Regions and Economic Areas. Augusta. 5p.

Department of Economic Development. Division of Research and Planning. Regional and Municipal Planning Statutes in Maine, 1967 containing excerpts from Title 30, Maine revised statutes. Augusta. 21p.

1965

Department of Economic Development. Division of Research and Planning. Regional and Municipal Planning Statutes in Maine 1965, containing excerpts from Title 30, Maine revised statutes. Augusta. 15p.

11. Local Planning

a) Issues in Local Planning

1972

State Planning Office. A Survey of Municipal Planning Activity. Augusta. 24p.

1967

Department of Economic Development. Division of Research and Planning. Progress in Maine Municipal Planning 1956-66; A report on municipal planning activity in the State by Arthur E. Hutchins. Augusta. 24p.

1961

Department of Economic Development. Zoning Your Maine Town. Augusta. unpagged.

b) Local Planning Enabling Acts

1973

State Planning Office. Revised Planning and Zoning Statutes in Maine. Augusta. 37p.

1968

Agricultural Experiment Station. Planning and Law in Maine. Pt. 3. Suggested revisions in Maine planning and land use control enabling legislation by Orlando E. Delogu and The Administration of Zoning in Maine by David D. Gregory. Orono. 61p.

1967

Agricultural Experiment Station. Planning and Law in Maine: Pt. 1 - Private property and public regulation in Maine, Pt. 2 - Powers and devices for controlling land use, by Orlando E. Delogu and David D. Gregory. Orono. 55p.

Department of Economic Development. Division of Research and Planning. Regional and Municipal Planning Statutes in Maine, 1967 containing excerpts from Title 30, Maine revised statutes. Augusta. 21p.

1965

Department of Economic Development. Division of Research and Planning. Regional and Municipal Planning Statutes in Maine 1965, containing excerpts from Title 30, Maine revised statutes. Augusta. 15p.

17. Coastal Area Management

a) Issues in Coastal Area Management

1971

State Planning Office. Maine Coastal Resources Renewal. Augusta. 178p.

1970

State Planning Office. Maine Coastal Development Plan: Phase I Report. Augusta. 54p.

University of Maine. School of Law. Maine Law Affecting Marine Resources, Vol. 2. State, public, and private rights, privileges and powers with the National Science Foundation Office of the Sea Grant Programs. Orono. 417p.

University of Maine. School of Law. Maine Law Affecting Marine Resources, Vol. 3. Regulation of the coast land and water uses, by the National Science Foundation, Office of the Sea Grant Programs. Orono. various pagings.

University of Maine. School of Law. Maine Law Affecting Marine Resources, Vol. 4. Resources from the sea and Federal limitations on State Control, with the National Science Foundation, Office of the Sea Grant Programs. Orono. various pagings.

University of Maine. School of Law. Maine Law Affecting Marine Resources, Vol. 5. Index to a study carried out under the joint sponsorship of the School of Law and the National Science Foundation, Office of Sea Grant Programs, by Harriet P. Henry and David J. Halperin. Orono. 59p.

1969

University of Maine. School of Law. Maine Law Affecting Marine Resources. Vol. 1. State government organization agencies dealing with marine resources, with the National Science Foundation, Office of Sea Grant Programs. Augusta. 156p.

1966

Division of Industrial Promotion. The State of Maine's Resources for Oceanography. Augusta. 67p.

18. Wetland Management

1968

Legislative Research Committee. Report on the Wetlands  
by John McKee. Augusta. unpagd.

19. Land Preservation

d) Wildland Preservation

1973

Land Use Regulation Commission. Building in the Wildlands  
of Maine by Bruce Hendler. Augusta. 63p.

23. Forest Resources

1970

Woodlands Taxation Study Committee. Recommendations for  
Forestland Use Control and Tax Policy for Maine: A  
Report to the Governor. Augusta. 16p.

24. Aesthetic Concerns

c) Historical Preservation

1971

Historic Preservation Commission. Report. Augusta. 16p.

25. Water Resources

a) Issues in Water Resource Planning

1973

State Planning Office. Water Resources Planning Division.  
Inventory of Dam on Maine Waterways. Augusta. 111p.

1967

Comprehensive Economic Plan. Office of Coordinator.  
Maine's Water Resources. Augusta. 9p.

27. Energy Resources

a) Issues in Energy Resources

1967

Legislature. Power Study Commission. Report. Augusta.  
33p.

31. Issues in New Community Development

1971

Department of Economic Development. Planning, Research and Program Assistance Division. New Town Development in Maine. Augusta. 44p.

32. Issues in Surface Mining

1969

Mining Commission. Mining - Conservation and Rehabilitation of Land. 1st. ed. Augusta. 8p.

35. Soil Conservation

a) Issues in Soil Conservation

1968

Soil and Water Conservation Committee. Watershed Development the Maine Way; A community program. Augusta. 27p.

1967

Agricultural Experiment Station. Soil Suitability Guide for Land Use Planning in Maine; Agriculture, Recreation, Woodland, Wildlife, Urban, Industrial by the U.S.S.C.S. and College of Life Sciences and Agriculture, University of Maine. Orono. 77p.

Soil and Water Conservation Committee. Report to the Governor. Augusta. 12p.

1966

Agricultural Experiment Station. The Soils of Maine by Robert U. Rourke and J. Stewart Hardesty. Orono. 22p.

36. Issues in Environmental Quality

1968

Water and Air Environmental Improvement Commission. Environmental Improvement Progress Report 1967/68. Augusta. 44p.

MARYLAND

2. State Planning

a) Issues in General State Planning

1973

Department of State Planning. The Continuing State Planning Program, June 1973 to May 1974, Annual. Baltimore. various pagings.

b) Issues in Land Resource Planning

1974

Department of State Planning. Generalized Land Use Plan: Topographic Slope. Baltimore. 15p.

Department of State Planning. Generalized Land Use Plan: Geology Aquifers Minerals. Baltimore. 187p.

Department of State Planning. Generalized Land Use Plan: The Land Use Classification System. Baltimore. 74p.

1973

Department of State Planning. Generalized Land Use Plan: Natural Soil Groups of Maryland. Baltimore. 153p.

1971

Department of State Planning. Capital Budget 1971/72 for the Governor. Baltimore. 189p.

1969

Planning and Zoning Law Study Commission. Final Report; Legislative Recommendations. Baltimore. 122p.

Planning and Zoning Law Study Commission. Article 66B, Final Draft. Baltimore. 84p.

1968

Planning and Zoning Law Study Commission. Interim Report; A review and discussion of development trends in Maryland. Baltimore. 96p.

1966

State Planning Department. Local Land Use Inventory, State of Maryland. Baltimore. unpagged.



1962

State Planning Department. Capital Budget, 1962/63  
with department projections from 1963-1967. Baltimore.  
102p.

3. State Economic Planning

1971

Department of State Planning. Design for a Maryland State  
Planning Model with Economic-Environmental Linkages by  
John H. Cumberland with Curtis C. Harris, Jr. and others.  
Baltimore. 105p.

1970

Department of Economic and Community Development.  
Maryland Trends and Forecasts, 1970. Annapolis.  
unpaged.

1968

Department of State Planning. Migration to Maryland: An  
Analysis of Socio-Economic Characteristics. Baltimore.  
216p.

Department of State Planning. The Counties of Maryland and  
Baltimore City; Their origin, growth and development,  
1634-1967. Baltimore. 106p.

1967

Department of Economic Development. Maryland Economic  
Atlas, 1st. ed. Annapolis. 64p.

1964

Governor's Conference on Economic Development in Maryland.  
Proceeding. 1st Annual. Annapolis. 57p.

1960

Department of Economic Development. The Appalachian  
Region; A preliminary analysis of economic and  
population trends in an eleven state problem area.  
Annapolis. 31p.

5. Planning with and for the Environment

1971

Department of State Planning. Design for a Maryland State  
Planning Model with Economic-Environmental Linkages by  
John H. Cumberland with Curtis C. Harris, Jr. and others.  
Baltimore. 105p.

6. Recreational Resources

1972

Department of State Planning. Maryland Outdoor Recreation and Open Space Comprehensive Plan. Phase 2, by Urban Research and Development Corp. Baltimore. 120p.

1970

State Planning Department. Maryland Outdoor Recreation and Open Space Concept Plan. Baltimore. 62p.

1969

State Planning Department. Open Space and Outdoor Recreation in Maryland. Baltimore. 95p.

1966

State Planning Department. Summary, Maryland's Outdoor Recreation Plan; An Interim Report. Baltimore. 28p.

1962

Department of Forests and Parks. Master Plan of Regional State Parks and Recreation Areas in Maryland as Approved by the Master Plan Committee on State Parks. Part 1 with the State Planning Department. Annapolis. 22p.

Department of Forests and Parks. Interim Report of Master Plan Committee on State Parks. Supplement. Annapolis. 6p.

8. Transportation Planning

a) General Transportation Resources

1970

Governor's Task Force on Transportation. Maryland's Transportation Opportunity by Systems Design Concepts, Inc. Annapolis. 129p.+

b) Airport Planning

1963

Air Transportation Survey Commission. Report on Air Transportation Service Needs in Maryland. Annapolis. 50p.

c) Highway Planning

1972

State Highway Administration. Bureau of Planning.  
Twenty Year Highway Needs Study. 1973-1992.  
Baltimore. various pagings.

1968

State Roads Commission. Division of Planning. Twenty  
Year Highway Needs Study, 1968-1988; Cost Estimate.  
Annapolis. various pagings.

1965

Legislative Council. Special Committee on State and  
Local Highway Needs. Report. Baltimore. various  
pagings.

9. Issues in Demographic Change

1973

Department of State Planning. A Proposed Population  
Stabilization Program, Prince George's County,  
Maryland by Philip Hammer, David C. Slater by Hammer,  
Siler, George Associates for the Office of the County  
Executive. Baltimore. 206p.

1967

State Planning Department. The Population of Maryland;  
Projections to 1980. Baltimore. 199p.

1964

State Planning Department. Dynamics of Urban Expansion  
in Maryland: Changes in population density by  
county election districts, 1900-1960. Baltimore.  
unpaged.

10. Issues in Regional Planning

1971

Department of State Planning. Local and Nonmetropolitan  
Areawide Planning and Management Assistance Guidelines,  
Requirements and Application Procedures. Baltimore.  
various pagings.

1965

Regional Planning Council. Questions and Answers About Regional Planning. Baltimore. folder.

1960

Department of Economic Development. The Appalachian Region; A preliminary analysis of economic and population trends in an eleven state problem area. Annapolis. 31p.

11. Local Planning

a) Issues in Local Planning

1971

Department of State Planning. Maryland Planning and Related Legislation and Administrative Procedures. Baltimore. various pagings.

Department of State Planning. Interpretation of Article 66-B- Maryland Planning and Zoning Enabling Act as Repealed and Reenacted by the Maryland Laws of 1970 and 1971. Baltimore. various pagings.

Department of State Planning. Maryland Planning Agencies, A Bibliography of Publications. Baltimore. various pagings.

1966

State Planning Department. Policies and Procedures of Local Planning in Maryland. Baltimore. 12p.

b) Local Planning Enabling Acts

1971

Department of State Planning. Maryland Planning and Zoning Enabling Act. Article 66B, Code of Public General Laws of Maryland. Annapolis. 27p.

1969

Planning and Zoning Law Study Commission. Model Land Use and Development Code by Jan Krasnowiecki, Huntzinger Print Corp. Camden. 35p.

12. Information Systems and Inventories

1974

Department of State Planning. Generalized Land Use Plan:  
Maryland automated geographic information system.  
Baltimore. 55p.

13. Project Notification and Review System Guides

a) - Federal Program

1971

Department of State Planning. State Clearinghouse  
Procedures for Project Notification and Review System.  
Rev. Baltimore. various pagings.

14. Natural Resources Conservation, Development and Management

1969

Department of State Planning. Ground-water Aquifers and  
Mineral Commodities of Maryland with Maryland Geological  
Survey and the U.S.G.S. Baltimore. 36p.

15. "Critical Areas"

a) Environmentally Critical Areas

1968

Department of State Planning. Catalog of Natural Areas  
in Maryland. Baltimore. 108p.

17. Coastal Area Management

a) Issues in Coastal Area Management

1972

Department of State Planning. Integrity of the  
Chesapeake Bay. Baltimore. 52p.

Department of State Planning. Maryland Chesapeake Bay  
Study: A report to the Maryland Department of State  
Planning and the Chesapeake Bay Interagency Planning  
Committee by Wallace, McHarg, Roberts and Todd, Inc.  
Baltimore. 403p.

Geological Survey. A User's Guide for the Artesian  
Aquifers in the Maryland Coastal Plain compiled by  
Harry J. Hanson. Baltimore. 2v.

1968

Governor's Conference on Chesapeake Bay. Proceedings...  
September 12-13, 1968. Annapolis. various pagings.

1964

Department of Chesapeake Bay Affairs. Shore Erosion  
Control in Maryland. Annapolis. 4p.

Geological Survey. Proposed Shore Erosion Program.  
Baltimore. 10p.

1963

Department of Economic Development. Inventory of Port-  
Oriented Land: Baltimore Region; An inventory of  
shoreline land use and vacant waterfront areas in the  
Baltimore regional port area by Dorothy A. Muncy by  
above; with Maryland Port Authority and others.  
Annapolis. 62p.

18. Wetland Management

1973

Department of State Planning. Wetlands in Maryland by  
Roy G. Metzger with the Maryland Department of Natural  
Resources, Community and Economic Development and other  
members of the Wetlands Technical Advisory Community.  
Baltimore. various pagings.

19. Land Preservation

b) Agricultural Land Preservation

1965

Agricultural Experiment Station. Improving Farm Land Tax  
Assessment in Maryland under Nonfarm Use Pressures by  
William Paul Walker. College Park. 38p.

1964

Agricultural Experiment Station. Assessing Farm Land  
under Maryland's Use Value Assessment Law, by William  
P. Walker and Wayland D. Gardner. College Park. 27p.

c) Open Space Preservation

1970

State Planning Department. Maryland Outdoor Recreation and Open Space Concept Plan. Baltimore. 62p.

1969

State Planning Department. Open Space and Outdoor Recreation in Maryland. Baltimore. 95p.

1961

University of Maryland. Bureau of Business and Economic Research. Retaining Open Spaces in Maryland. College Park. 16p.

20. Flood Plain Management

1962

Department of Geology, Mines and Water Resources. Maryland Streamflow Characteristics; Flood frequency, low flow frequency and flow duration by John M. Darling with the U.S.G.S. Baltimore. 136p.

21. Wildlife Resources

1965

State Planning Department. Classification and Inventory of Wildlife Habitats in Maryland with Maryland Department of Game and Inland Fish and U. S. Bureau of Outdoor Recreation. Baltimore. 74p.

1964

University of Maryland. Natural Resources Institute. Urban Sprawl Endangers Native Maryland Mammals by Vagn Flyger. College Park. 1p.

24. Aesthetic Concerns

a) Issues in Visual Resources

1962

State Planning Department... Local Planning Section. Commentary and Example Provisions Affecting Signs and Billboards. Baltimore. 20p.

b) Wild & Scenic Rivers

1970

Department of State Planning. Scenic Rivers in Maryland with Scenic Rivers Review Board. Baltimore. 40p.

c) Historical Preservation

1973

Department of Economic and Community Development. The State of Maryland Historical Atlas: A review of events and forces that have influenced the development of the State by Raymond, Parish, Pine and Plaunick. Annapolis. 60p.

Maryland Historical Trust. Establishing an Historic District: A guideline for historic preservation by Raymond, Parish, Pine & Plaunick with the Department of State Planning. Annapolis. 54p.

1970

Historical Trust. The State of Maryland Historic Preservation Plan, Raymond, May, Parish & Plaunick. Annapolis. 3v.

25. Water Resources

a) Issues in Water Resource Planning

1970

Geological Survey. Water in Maryland: A review of the free State's liquid assets, by Patrick N. Walker, drafting by J. F. Goodell with the U.S.G.S. Baltimore. 52p.

1968

State Planning Department. Maryland Water Supply and Demand Study: Basic data, general references section. Baltimore. 49p.

State Soil Conservation Committee. Conserving our Soil and Water Resources, 1938-1968: A report on 30 years of progress in better land use through the development of Maryland's soil and water resources. College Park. 40p.



1967

Department of State Planning. Maryland Supply and Demand Studies by River Basin. Baltimore. 63p.+

1966

University of Maryland. Water Resources Study Committee. Maryland's Role in Water Resources Development; A study by Lyle E. Craine. College Park. 85p.

1965

State Planning Department. Maryland Water Supply and Demand Study. Vol. 2. A summary statement by David F. Bramhall and Edwin S. Mills. Baltimore. 24p.

State Planning Department. Maryland Water Supply and Demand Study. Vol. 1, by David F. Bramhall and Edwin S. Mills. Baltimore. various pagings.

State Planning Department. Maryland Water Supply and Demand Study. Part 1. Basic Data. Baltimore. 2v.

University of Maryland. Water Resources Study Commission. Maryland Water Law; Water laws and legal principles affecting the use of water in Maryland by Paul H. Galbreath. College Park. 87p.

1964

State Planning Department. The Corps of Engineer's Plan for the Development of the Potomac River Basin; A report to the Governor of Maryland. Baltimore. various pagings.

1962

State Planning Department. Bibliography of Maryland Water Resources Data by C.H.J. Hull. Baltimore. various pagings.

1961

State Planning Department. Future Administration of State of Maryland Water Resources Activities; A report to the Governor with Appendices. Baltimore. 173p.

b) Quality of Water Resources

1970

Department of Water Resources. Report on Status of Water Quality and Significant Sources of Waste Water Discharges in Maryland. Annapolis. 135p.

1966

State Planning Department. Maryland Water Supply and Demand Study. Part. 2. Future water supply and demand. Vol. 3. A computer model of stream quality by David F. Bramhall and Edwin S. Mills. Baltimore. 20p.

27. Energy Resources

b) Nuclear Power Resources

1969

Governor's Task Force on Nuclear Power Plants in Maryland. Nuclear Power Plants in Maryland, A Report. Annapolis. various pagings.

34. Solid Waste Management

a) Issues in Solid Waste Management

1973

Environmental Health Administration. Division of Solid Wastes. Pollution in Maryland Part 1 - Land by Charles M. Kenealy. Baltimore. 7p.

Environmental Health Administration. Division of Solid Wastes. Pollution in Maryland Part 1 - Land by Wilfred H. Shields, Jr. Baltimore. 8p.

Environmental Health Administration. Division of Solid Wastes. Pollution in Maryland Part 2 - Air by Jean J. Schueneman. Baltimore. various pagings.

1972

Geological Survey. Solid Waste Disposal in the Geohydrologic Environment of Maryland by Edmund G. Otton with the U.S.G.S. Baltimore. 59p.

1970

State Department of Health. Automobile Scrapping Processes and Needs for Maryland: A final report on a solid waste demonstration project. Annapolis. 64p.

35. Soil Conservation

a) Issues in Soil Conservation

1968

State Soil Conservation Committee. Conserving Our Soil and Water Resources, 1938-1968: A report on 30 years of progress in better land use through the development of Maryland's soil and water resources. College Park. 40p.

b) Soil Erosion Control

1972

Department of Natural Resources. 8.05.03.01, Rules and Regulations: Sediment Control. Annapolis. 16p.

1964

Department of Chesapeake Bay Affairs. Shore Erosion Control in Maryland. Annapolis. 4p.

Geological Survey. Proposed Shore Erosion Program. Baltimore. 10p.

1961

Governor's Special Committee to Study Shore Erosion. A Shore Erosion Policy for Maryland; Report. Annapolis. 63p.

36. Issues in Environmental Quality

1971

Governor's Science Advisory Council. Environmental Quality Committee. Some Technology Considerations for Environmental Quality in Maryland; A Report. Annapolis. 147p.

MASSACHUSETTS

1. States Look at the Future with Goal and Policy Development

1972

Department of Commerce and Development. A Quality of Life:  
An assessment of Massachusetts by Arthur D. Little.  
Boston. 72p.

1969

Executive Office for Administration and Finance. Office  
of Planning and Program Coordination. Discussion of  
Goals for Massachusetts. Boston. 90p.

1967

Executive Office for Administration and Finance. Program  
Planning and Research. Methodology for the Development  
of Goals & Objectives. Boston. 11p.

2. State Planning

a) Issues in General State Planning

1970

Department of Community Affairs. Community and Environmental  
Development Study: Government roles and responsibilities.  
Boston. 111p.

1968

Executive Office for Administration and Finance.  
Inventory of State Programs by Stanford Research  
Institute. 1967-68. Boston. 3v.

Executive Office for Administration and Finance. Office  
of Planning and Program Coordinator. Needs and  
Resources of Massachusetts. Boston. 273p.

b) Issues in Land Resource Planning

1972

Department of Community Affairs. The Massachusetts  
Zoning Appeals Law: Lessons of the first three years  
submitted for presentation at Confer-In 72 by  
MacDonald Barr. Boston. 17p.

1970

Department of Community Affairs. Modernizing Land Use Regulations. Boston. 15p.

1963

University of Massachusetts. Cooperative Extension Service. Governor's Conference on Rural Land Use in an Urban Environment. April 19, 1963, ed. by John H. Foster. Boston. 32p.

3. State Economic Planning

1973

Department of Community Affairs. Bureau of Regional Planning. Regions Profile, 1972. Boston. 71p.

1971

Department of Commerce and Development. An Appraisal of the Economy of Massachusetts with Proposals for an Economic Strategy by K. Heinz Muehlmann with Robert J. Kenney and Rena Kottcamp. Boston. 80p.

1970

Department of Commerce and Development. Fostering Industrial Growth in Massachusetts. Vol. 2. Strategies for development of selected industries in the 1970's; biomedical instruments, computer peripheral equipment, pollution control equipment by Arthur D. Little, Inc. Boston. 156p.

Department of Commerce and Development. Bureau of Area Planning. Tourism and Its Development Potential in Massachusetts by Bulent I. Kastarlak with Carl R. Wendolski and The Division of Tourism. Boston. 210p.

Department of Community Affairs. Improving Commonwealth Policies to Accomodate Increased Urban Development by David Williams and others. Boston. 116p.

1969

Department of Commerce and Development. Vietnam Economic Reconversion for the Commonwealth of Massachusetts with Governor's Advisory Committee on Science and Technology and Economic Development Administration, U. S. Department of Commerce. Boston. 127p.

Department of Community Affairs. The Commonwealth & Urban Renewal. Boston. 12p.

Legislative Research Council. Report Relative to Selection Problems of Urban Rehabilitation in Massachusetts. Boston. 243p.

1968

Executive Office for Administration and Finance. Office of Planning and Program Coordination. Profile and Analysis of Economic Data for Massachusetts. Boston. 147p.

Executive Office for Administration and Finance. Office of Planning and Program Coordination. Massachusetts and the New England Regional Commission by Margery Broomell. Boston. 61p.

1967

Executive Office for Administration and Finance. Program Planning and Research. Proposed Study: A public investment plan for the Commonwealth of Massachusetts, first staff report to New England Regional Commission. Boston. 31p.

1966

Department of Commerce and Development. State Agencies and Regional Development; A study by the Area Development Center, Boston University with the Department of Public Works and others through the Eastern Massachusetts Regional Planning Project. Boston. 328p.

Division of Urban Renewal. The Commonwealth & Urban Renewal; Why, What, How? Boston. 12p.

University of Massachusetts. Graduate School. Economic Geology in Massachusetts; Proceedings of a conference in January 1966, O. C. Farquhar, ed. Amherst. 568p.

1965

Legislative Research Council. Report Relative to Industrial Development of Cities and Towns, Proposed Constitutional Amendment. Boston. 74p.

1964

Department of Natural Resources. A Resources-Recreation Program of Economic Opportunities in Massachusetts. Boston. various pagings.

1962

Department of Commerce and Development. Listing of Federal, State and Local Agencies available for assistance to existing and new industries. Boston. 14p.

5. Planning with and for the Environment

1973

University of Massachusetts. Water Resources Research Center. Model for Landscape Resource Assessment; Part I of the 'Metropolitan Landscape Planning Model' (METLAND) by Julius Gyula Fabos and others with the Department of Landscape Architecture and Regional Planning. Amherst. 141p.

1972

Department of Community Affairs. Report on Community and Environmental Development. 2nd. Annual. Boston. 46p.

Department of Community Affairs. Report Relative to Community and Environmental Development and Governmental Rules and Responsibilities. 2nd. Annual. Boston. 39p.

1971

Executive Office for Administration and Finance. Office of Planning and Program Coordination. The Broad Planning Context of Natural Resources Planning by Robert H. Marden. Boston. 9p.

Executive Office of Environmental Affairs. Managing the Environment: Nine States Look for New Answers by Elizabeth H. Haskell and others. Boston. 68p.

University of Massachusetts. Water Resources Research Center. Charles River: An urban river in its changing social contexts by John W. Sinton. Amherst. 110p.

1963

Department of Commerce. Division of Planning. Soils Interpretation for Community Planning. Boston. various pagings.

## 6. Recreational Resources

1973

Division of Conservation Services. Bureau of Planning. Massachusetts Outdoor Recreation Plan. Boston. various pagings.

1972

Department of Natural Resources. 1971 Massachusetts Outdoor Recreation Plan, prepared by the Statewide Planning Unit. Boston. various pagings.

1970

Department of Natural Resources. Special Report of the above relative to the rivers of the Commonwealth and their suitability or potential for inclusion in a system of wild, scenic or recreational rivers. Boston. 51p.

Department of Natural Resources. Special Report of the above relative to establishing a program of scenic or recreational trails in the Commonwealth. Boston. 56p.

1969

Governor's Advisory Commission on Open Space and Outdoor Recreation. Report and Recommendations. Boston. 32p.

1968

Department of Natural Resources. Special Report of the Department of Natural Resources Relative to the Protection of the Appalachian Trail. Boston. 22p.+

1966

Department of Natural Resources. Massachusetts Outdoor Recreation Plan by Edwards and Kekey. Boston. 147p.

Department of Natural Resources. Massachusetts Outdoor Recreation Plan; Summary Report by Edwards and Kekey, Inc. Boston. 16p.

1964

Department of Natural Resources. A Resources-Recreation Program of Economic Opportunities in Massachusetts. Boston. various pagings.

1963

University of Massachusetts. Bureau of Government Research. Handbook for Recreation and Park Boards in Massachusetts by Dana E. Harlow. Boston. 132p.



7. Housing

a) General Housing Resources

1970

Department of Community Affairs. Housing for Massachusetts; A proposed State Housing Policy and Action Program. Boston. 53p.

Department of Community Affairs. Office of Regional Affairs. Housing Strategy for Massachusetts. Boston. 9p.

1969

Department of Community Affairs. Housing: An Open Systems Approach for Massachusetts. Boston. 23p.

1965

Special Commission on Low Income Housing. Final Report. Boston. 151p.

b) Mobile Home Resources

1970

Mobile Homes Commission. Report. Annual. 8th. Boston. 2p.

8. Transportation Planning

a) General Transportation Resources

1971

Governor's Task Force on Intercity Transportation. Report to Governor Sargent. Boston. 99p.

1970

Governor's Task Force on Transportation. Report to Governor Sargent. Pt. 2, Section 5 The Regional Transit System. Boston. 38p.

Governor's Task Force on Transportation. Report to Governor Sargent.

Governor's Advisory Council on Transportation. Committee on High Speed Ground Transportation. Report. 2nd. Boston. 5p.

1964

Bureau of Transportation Planning and Development. The Urban Transportation Planning Process in Massachusetts with the U. S. Bureau of Public Roads. Boston. various pagings.

Department of Public Works. Transportation Planning Process; Basin elements for which inventories and analysis are required. Boston. 6p.

Mass Transportation Commission. A Survey to Determine Factors which Influence the Public's Choice of Mode of Transportation; Final report, by Joseph Napolitan Associates, Inc. Boston. 160p.

Bureau of Transportation Planning and Development. Urban Transportation Studies Aerial Photography Inventory and Description with the U. S. Bureau of Public Roads. Boston. 19p.

1963

Department of Public Works. Principles and Techniques of Predicting Future Demand for Urban Area Transportation, by Brian V. Martin, Frederick W. Memmott, III and Alexander J. Bone. Boston. 215p.

General Court. Joint Special Committee on Transportation. Report. Boston. 25p.

b) Airport Planning

1970

Bureau of Transportation Planning and Development. Inventory of Service Facilities and Highway Access for Massachusetts Airports, with above and U. S. Bureau of Public Roads. Boston. 58p.

1969

Bureau of Transportation Planning & Development. Airports and Air Transportation in Eastern Massachusetts, with the U. S. Bureau of Public Roads. Boston. 49p.

1965

Department of Commerce and Development. Massachusetts Airport above with Aeronautics Commission and the Massachusetts Port Authority. Boston. unpagd.

c) Highway Planning

1973

Bureau of Transportation Planning and Development. Highway Planning Program HPR 1 (8). Boston. 133p.

Department of Public Works. Massachusetts Action Plan with the Federal Highway Administration (draft). Boston. various pagings.

1971

University of Massachusetts. Water Resources Research Center. Enhancement of Ecologic and Aesthetic Values of Wetlands Associated with Interstate Highways by Kenneth L. Bergstrom and others. Carl A. Carozzi principle investigator. Amherst. 114p.

1969

Department of Public Works. A Statewide Highway Transportation Plan, Program Costs to 1990, An Engineering Appraisal of Needs by Allinson, Inc., and Massachusetts Department of Public Works with the U. S. Bureau of Public Roads. Boston. 100p.

1965

Department of Public Works. Special Report Relative to Highway and Waterways Matters. Boston. 32p.

1960

Department of Public Works. A 4-year Accelerated Highway Construction Plan with Appendices by J. L. Hayden Associates, Inc. Boston. 32p.+

e) Waterborne Transportation Planning

1965

Department of Public Works. Special Report Relative to Highway and Waterways Matters. Boston. 32p.

9. Issues in Demographic Change

1971

General Court. House. Special Committee to Make an Investigation and Study of the Trends and Impact of Population Growth in the Commonwealth and other related matters. Final Report. Boston. 45p.

1967

Executive Office for Administration and Finance. Program Planning and Research. Massachusetts Population Projections to 1975. Boston. 42p.

1963

Department of Commerce. Division of Planning. Population, Area and Population Density of Cities and Towns in Massachusetts. Boston. 8p.

10. Issues in Regional Planning

1974

Department of Community Affairs. Bureau of Regional Planning. House Bill 5101; An act to revise and update Chapter 40B of the Massachusetts general laws, the regional planning law. Boston. 39p.

1968

Executive Office for Administration and Finance. Office of Planning and Program Coordinator. A Progress Report on Substate Regionalization in Massachusetts. Boston. 72p.

Executive Office for Administration and Finance. Office of Planning and Program Coordination. Massachusetts and the New England Regional Commission by Margery Broomell. Boston. 61p.

University of Massachusetts. Bureau of Government Research. Rivers and Regionalism in New England by Edwin Andrus Gere. Amherst. 76p.

1967

Department of Public Works. Procedures for Review of Federal-Aid Highway Projects by Regional Planning Agencies. Boston. 9p.

1966

Department of Commerce and Development. Interim Definition of Regions. Boston. 4p.

Department of Commerce and Development. State Agencies and Regional Development; A study by the Area Development Center, Boston University with the Department of Public Works and others through the Eastern Massachusetts Regional Planning Project. Boston. 328p.

1964

Department of Commerce and Development. Regional Planning; Review, directory, map, 1963. Boston. 9p.

Department of Commerce and Development. Local-Regional Planning Co-ordination Procedure. Boston. 3p.

Department of Commerce and Development. Division of Planning. The Regional Planning Law with Questions and Answers. Rev. Boston. 13p.

1963

Department of Commerce and Development. The Regional Planning Law with Questions and Answers. Rev. Boston. 10p.

1962

Department of Commerce. Division of Planning. Regional Planning. Pt. 1. An urgent need. Pt. 2. The regional planning agency. Pt. 3. Bibliography. Boston. 10p.

Department of Commerce. Division of Planning. Current Status of Regional Planning in the Commonwealth. Boston. 10p.

1961

Department of Commerce. The Regional Planning Law, Chapter 40B, G.L. Boston. 7p.

1960

Department of Commerce. Division of Planning. Areas for Regional Planning in Massachusetts; A study by David H. Kellogg. Boston. 24p.

11. Local Planning

a) Issues in Local Planning

1973

Department of Community Affairs. Office of Municipal Planning and Management. Local Planning and Management: Objectives and basic procedures. Boston. 26p.

Department of Community Affairs. Office of Municipal Planning and Management. Providing Planning & Management Services to Local Governments. Boston. 9p.

1972

Department of Community Affairs. Bureau of Planning Programs. Questions and Answers on Planned Unit Development, PUD. Boston. folder.

Department of Community Affairs. Bureau of Regional Planning. Variance. Boston. various pagings.

Department of Community Affairs. Bureau of Regional Planning. The Status of Planning, Subdivision Control and Zoning in Massachusetts. Boston. 11p.

1971

Department of Community Affairs. Report of the DCA Relative to Modernizing Land Use Regulations. Boston. 16p.

Department of Community Affairs. Bureau of Planning Programs. Preparation of a Zoning By-Law. Boston. 21p.

Department of Community Affairs. Bureau of Planning Programs. Suggested Rules and Regulations Governing the Subdivision of Land. Boston. 18p.

1968

Department of Commerce and Development. Bureau of Planning Assistance. Status of Planning, Subdivision Control and Zoning in Massachusetts. Boston. 10p.

Legislative Research Council. Report...Relative to Restricting the Zoning Power to City and County Governments. Boston. 196p.

1965

Department of Commerce and Development. Division of Planning. Zoning and Its Relation to Plans Not Required Approval Under the Subdivision Control Law. Rev. Boston. 2p.

1964

Department of Commerce. Powers and Duties of a Board of Appeals Established under the Subdivision Control Law. Boston. 4p.

Department of Commerce and Development. Local-Regional Planning Co-ordination Procedure. Boston. 3p.

1963

Department of Commerce. Division of Planning. Developing an Urban Renewal Program through Master Planning. Rev. Boston. 8p.

Department of Commerce. Division of Planning. Suggested Rules and Regulations Governing the Subdivision of Land. Boston. 19p.

Department of Commerce. Division of Planning. Duties of Town Clerk in Relation to Planning, Subdivision Control and Zoning. Boston. 8p.

Department of Commerce. Division of Planning. Local Planning Objectives and Basic Procedures. Rev. Boston. 27p.

1962

Legislative Research Council. Report Relative to Local Zoning and Partial Takings under Eminent Domain. Boston. 69p.

1960

Department of Commerce. Division of Planning. Some Questions and Answers Regarding a Zoning Board of Appeals of Special Interest to New Members, by Louis H. Smith. Boston. 8p.

b) Local Planning Enabling Acts

1973

Department of Community Affairs. Bureau of Regional Planning. Zoning Enabling Act, Chapter 40a, General Laws including Amendments through 1972. Boston. 25p.

Department of Community Affairs. Bureau of Regional Planning. Enabling Legislation for Planning and Zoning. Study Report 2. Municipal Planning and Subdivision, by William E. Ryckmann, Jr. Boston. 55p.

1972

Department of Community Affairs. 1972 Report on Zoning in Massachusetts: Proposed changes and additions to the Zoning Enabling Act, Chapter 40A. Boston. 122p.

1967

Department of Commerce and Development. Bureau of Planning Assistance. Municipal Planning and Subdivision Control Legislation, including Amendments. Annual. Boston. 32p.

1966

Department of Commerce and Development. Division of Planning. The Zoning Enabling Act. Chapter 40A. General Laws, including 1966 Amendments. Boston. 17p.

Department of Commerce and Development. Bureau of Planning Assistance. Suggested Rules and Regulations Governing the Subdivision of Land. Boston. 19p.

1965

Department of Commerce and Development. Bureau of Planning Assistance. Municipal Planning and Subdivision Control Legislation, including Amendments. Annual. Boston. 32p.

Department of Commerce and Development. Division of Planning. The Zoning Enabling Act, Chapter 40A, General Laws, including Amendments. Boston. 17p.

1964

Department of Commerce and Development. Division of Planning. Municipal Planning and Subdivision Control Legislation, including 1963 amendments and 1964 legislation enclosed. Boston. 32p.

1963

Department of Commerce. Division of Planning. The Zoning Enabling Act, Chapter 40A, General Laws, including Amendments. Boston. 17p.

Department of Commerce. Division of Planning. Municipal Planning and Subdivision Control Legislation, including 1963 Amendments. Boston. 32p.



1961

Department of Commerce. Division of Planning. The Zoning Enabling Act, Chapter 40A, General Laws, including 1961 Amendments. Boston. 16p.

12. Information Systems and Inventories

1971

Executive Office for Administration and Finance. Office of Planning and Program Coordination. Map and Aerial Photo Inventory of Massachusetts by Lawrence McCavitt. Boston. 29p.

1970

Department of Community Affairs. The Evaluation and Application of Geographic Base Files for the Commonwealth of Massachusetts by Concord Research Corp. Boston. 136p.

13. Project Notification and Review System Guides

b) State Programs

1973

Bureau of Building Construction. Examining Section. Interim Guidelines for Preparation of Environmental Impact Statement by Arthur Poulos. Boston. 5p.

14. Natural Resources Conservation, Development and Management

1972

Department of Natural Resources. The Conservation Restriction Act. Boston. folder.

15. "Critical Areas"

a) Environmentally Critical Areas

1971

Legislative Research Council. Report Relative to the Preservation of the Natural Environment. Boston. 107p.

17. Coastal Area Management

a) Issues in Coastal Area Management

1972

Commission on Marine Boundaries and Resources. Report. 5th. Boston. 1v.

Commission on Marine Boundaries and Resources. Report.  
7th. Boston. 2v.

Department of Natural Resources. The Value of the Coastal  
Wetlands of Massachusetts. Boston. 16p.

Division of Conservation Services. The Value of the  
Coastal Wetlands of Massachusetts, compiled for  
hearings under provisions of Chapter 130, Section 105  
of the Massachusetts General Laws. Boston. unpagged.

1967

Governor's Conference on Massachusetts Stake in the Ocean.  
Proceedings, November 30, 1967. Co-sponsors: Governor's  
Advisory Committee on Science and Technology,  
Massachusetts Association for the Marine Sciences and  
the Department of Commerce and Development. Boston.  
various pagings:

1964

Department of Natural Resources. Report Relative to the  
Coastal Wetlands in the Commonwealth. Boston. 77p.

b) Issues in Off-Shore Development

1972

Division of Water Pollution Control. Contingency Plan  
for Control of Spills of Oil and Other Hazardous  
Materials. Boston. 48p.

1970

Commission on Marine Boundaries and Resources. Final  
Report...Extraction of Offshore Mineral Resources.  
Boston. 16p.

Division of Water Pollution Control. Guide for the  
Design of Gravity-Type Oil Water Separators. Boston.  
12p.

Division of Water Pollution Control. Use of Chemicals,  
Materials or Techniques to Treat Oil Spills. Boston.  
7p.

18. Wetland Management

1972

Department of Natural Resources. Massachusetts's Inland Wetlands. Boston. folder.

Division of Conservation Services. Guidelines for the Conservation Commission Relative to the Wetlands Protection Act, Chapter 131, Section 40. Boston. 5p.

1971

University of Massachusetts. Water Resources Research Center. Enhancement of Ecologic and Aesthetic Values of Wetlands Associated with Interstate Highways by Kenneth L. Bergstrom and others. Carl A. Carozzi principle investigator. Amherst. 114p.

1964

Department of Natural Resources. Special Report Relative to the Advisability of Preserving the Wetlands, so called, of Neponset River Valley for certain purposes. Boston. 30p.

19. Land Preservation

c) Open Space Preservation

1969

Governor's Advisory Commission on Open Space and Outdoor Recreation. Report and Recommendations. Boston. 32p.

20. Flood Plain Management

1971

Department of Community Affairs. Bureau of Planning Programs. Questions and Answers on the Hatch Act (protection of flood plains: Chapter 131, Section 40), with the Department of Natural Resources. Boston. folder.

1962

Department of Commerce and Development. Flood Plain Zoning. Rev. Boston. 2p.

24. Aesthetic Concerns

a) Issues in Visual Resources

1973

Outdoor Advertising Board. Rules and Regulations for the Control and Restriction of Billboards, Signs and Other Advertising Devices. Boston. 10p.

1967

Legislative Research Council. Report Relative to Highway Beautification and Abandoned Vehicles. Boston. 128p.

1966

Outdoor Advertising Division. Rules and Regulations for the Control and Restriction of Billboards, Signs and Other Advertising Devices. Boston. 10p.

b) Wild & Scenic Rivers

1970

Department of Natural Resources. Special Report of the Above Relative to the Rivers of the Commonwealth and their Suitability or Potential for Inclusion in a System of Wild, Scenic or Recreational Rivers. Boston. 51p.

c) Historical Preservation

1971

Department of Community Affairs. Bureau of Planning Programs. Establishment of Historic Districts in Massachusetts. Boston. 11p.

1970

Historical Commission. Establishment of Historic Districts in Massachusetts, September 1970. Boston. 11p.

1968

Historical Commission. Establishment of Historic Districts in Massachusetts. Boston. 11p.

1967

Historical Commission. A Guide to Historic Preservation Programs. Boston. 10p.

Historical Commission. Suggestions for Historic District Study Committee Reports. Boston. 4p.

1966

Historical Commission. Procedures Manual for an Inventory of the Historical Assets of the Commonwealth. Pt. 1 Sites and Structures. Boston. 15p.

1960

Department of Commerce. Establishment of Historic Districts in Massachusetts. Boston. 13p.

25. Water Resources

a) Issues in Water Resources Planning

1973

Special Commission on Salt Contamination of Water Supplies and Related Matters. Interim Report. 1st. Boston. 97p.

1969

Division of Water Resources. Summary Report; Water Resources Management. Boston. 6p.

Division of Water Resources. A Summary of Massachusetts State Laws, Policies and Programs Pertaining to Water and Related Land Resources by Emerson H. Chandler, Clinton E. Watson and William M. Everberg. Boston. 85p.

1966

Legislative Research Council. Report Relative to Water Shortage and Industrial Water Use and Reuse. Boston. 163p.

b) Quality of Water Resources

1971

Executive Office for Administration and Finance. Office of Planning and Program Coordination. Developing a Water Quality Management Planning for Massachusetts, submitted to the U.S.E.P.A. and its regional planning agencies. Boston. various pagings.

1969

University of Massachusetts. Water Resources Research Center. The Occurance and Characteristics of Ground-Water Contamination in Massachusetts by Ward S. Motts and Marvin Saines. Amherst. 70p.

1966

House. Special Committee Established to Investigate and Study Water Pollution in Massachusetts. Report. Boston. 40p.

Senate. Select Committee Established to Investigate and Study Water Pollution in Rivers and River Networks of Massachusetts. Report. Boston. 77p.

27. Energy Resources

a) Issues in Energy Resources

1974

Executive Department. Massachusetts Energy Conservation Contingency Plan (draft), by Francis W. Sargent. Boston. 79p.

1972

Legislative Research Council. Report Relative to a Massachusetts Power Authority. Boston. 65p.

1970

Department of Commerce and Development. Factbook; Governor's Symposium on the Oil Crisis, September 21, 1970, MIT. Prepared by K. Heinz Muehlmann and Robert J. Kenney, Jr. with the Bureau of Area Planning sponsored by Francis W. Sargent, Governor. Boston. 63p.

b) Nuclear Power Resources

1961

Commission on Atomic Energy. Atomic Energy in Massachusetts. Boston. 15p.

28. Air Resources

1962

Special Commission to Investigate and Study the Problem of Air Pollution and Pollution Control Devices. Report. Wright & Potter Printing, Company. Boston. 7p.

29. Power Plant Siting

1973

Electric Power Plant Siting Commission. Report. 3rd.  
Boston. 43p.

30. Siting Other Utilities

1968

Division of Water Pollution Control. Regulation of  
Sewer Use, Model Ordinance. Boston. unpagged.

34. Solid Waste Management

a) Issues in Solid Waste Management

1967

Department of Commerce and Development. Report on Solid  
Wastes Management by John J. Cochrane and Alvin S.  
Goodman. Boston. 43p.

b) Solid Waste Management Planning

1972

Department of Public Works. Bureau of Solid Waste  
Disposal. Solid Waste Management Plan. Boston.  
unpagged.

Department of Public Works. Bureau of Solid Waste  
Disposal. Study of Solid Waste Disposal for Program  
Plan Development for the Commonwealth of Massachusetts.  
Vol. 1 final report by Raytheon Service Company. Boston.  
10p.

35. Soil Conservation

a) Issues in Soil Conservation

1971

University of Massachusetts. Cooperative Extension  
Service. Massachusetts Soil and Water Conservation  
Needs Inventory (Holdsworth Natural Resources Center).  
Amherst. 100p.

36. Issues in Environmental Quality

1971

Division of Water Pollution Control. Thermal Pollution Control in Massachusetts Coastal Waters by John R. Elwood. Boston. 14p.

Governor's Task Force on the Environment. Report. Boston. 4p.

1969

Division of Water Resources. Rules for the Prevention and Control of Oil Pollution in the Waters of the Commonwealth. Boston. 12p.

1961

Special Non-Legislative Commission to Make an Investigation Relative to the Use of Pesticides and the Effects of Aerial and Ground Spraying of Insects and Crops within the Commonwealth. Report. Wright & Potter Print Company. Boston. 17p.

MICHIGAN

2. State Planning

a) Issues in General State Planning

1968

Legislative Service Bureau. A 12 Year Summary of Legislative Action, 1957-1968 in the fields of:... housing...water and air pollution. Lansing. 46p.

b) Issues in Land Resource Planning

1972

Governor's Special Commission on Land Use. Report. Lansing. 2v.

1970

Governor's Special Commission on Land Use. Preliminary Draft of a Omnibus Land Use & Development Act. Lansing. unpagged.

1968

Governor's Special Commission on Urban Problems. Urban Growth & Problems. Lansing. 82p.



## 3. State Economic Planning

1971

Office of Economic Expansion. Taxation in Michigan: A comparison with other industrial States. Lansing. 24p.

1970

Department of Labor. Office of Manpower Planning. Industrial Diversification in Michigan by John M. Koval. Lansing. 159p.

1969

Office of Economic Expansion. Organizing for Industrial Development in Michigan: Basin information to assist communities in promoting the growth of industry. Lansing. 21p.

1967

Energy Survey Committee. Energy and the Michigan Economy; A forecast: Projections of power supplies and requirements in Michigan with analysis of prospects in related industries. University of Michigan. Bureau of Business Research. Ann Arbor. 584p.

State Resource Planning Program. Michigan's Economic Past; Basis for Prosperity. Lansing. 107p.

State Resource Planning Program. Michigan's Future: Its Population and Its Economy. Lansing. 88p.

University of Michigan. Bureau of Business Research. State Economic Development; Status and Appraisal by Alfred W. Swinyard, Henrick O. Helmers and James W. Vedder. Ann Arbor. 254p.

1966

Agricultural Experiment Station. Project '80, Rural Michigan Now, and In 1980: Highlights and Summary of Project '80, by John W. Ferris. East Lansing. 80p.

State Resource Development Planning Program. Econometric Model of Michigan by Research Seminar in Quantitative Economics, The University of Michigan. Lansing. 74p.

1965

Michigan State University. Institute for International Business Management Studies. Michigan's Commerce and Commercial Policy Study by John L. Hazard. East Lansing. 200p.

1960

Agricultural Experiment Station. Evolution of Michigan Water Laws, Response to Economic Development, by A. Allan Schmid. East Lansing. 34p.

4. Growth as an Issue

1968

Governor's Special Commission on Urban Problems. Urban Growth & Problems. Lansing. 82p.

5. Planning with and for the Environment

1966

State Resource Planning Program. Project for Improved and Expanded Data Related to Environmental Problems in Michigan by the Division of Engineering, Department of Public Health with above. Lansing. 55p.

6. Recreational Resources

1968

Department of Natural Resources. Michigan Needs Clean Water and Quality Recreation. Lansing. folder.

1967

Recreation Resource Planning Division. Outdoor Recreation Planning in Michigan by a Systems Analysis Approach. Pt. (?) The Practical Application of Program RECSYS and SYMAP by Michael Chubb. Lansing. 298p.

1966

Agricultural Experiment Station. Project '80, Rural Michigan, Now and In 1980; Michigan Outdoor Recreation and Tourism by David N. Milstein. East Lansing. 24p.

Department of Conservation. Proceedings: 14th Annual National Conference on State and Federal Interagency Action and Operation in Recreation held July 28-30, 1966, ed. by Ernest V. Blohm. Lansing. 142p.

Recreation Resources Planning Division. Michigan's Recreation Future; A current statement from Michigan's continuing outdoor recreation plan. Lansing. 33p.

State Resource Development Planning Program. Michigan Outdoor Recreation Demand Study, by David N. Milstein and others for the Recreation Resource Planning Division, Michigan Department of Conservation. Lansing. 2v.

State Resource Development Planning Program. Outdoor Recreation Planning in Michigan by a Systems Analysis Approach. Pt. 2. Computer mapping for recreation planning by J. B. Ellis for Recreation Resource Planning Division, Department of Conservation. Lansing. 24p.

State Resource Development Planning Program. Outdoor Recreation Planning in Michigan by a Systems Analysis Approach. Pt. 1. A manual for program RECSYS. Lansing. 69p.

1961

Inter-Agency Council for Recreation. Recreation on the Great Lakes...A Summary Report. Lansing. 7p.

7. Housing

a) General Housing Resources

1973

Applied Decision Systems. The Primary Economic Impact at the State and Local Levels of State Financed Housing. Lansing. 77p.

1970

Office of Planning Coordination. Bureau of Policies and Programs. Michigan State Housing Conditions and Trends by Market Opinion Research. Lansing. 97p.

b) Mobile Home Resources

1971

Task Force on Mobile Homes. Report to Governor William G. Milliken. Lansing. 55p.

8. Transportation Planning

a) General Transportation Resources

1966

Governor's Special Commission on Transportation. A Final Report of Recommendations to the Governor of Michigan. Lansing. 68p.

State Resource Planning Program. Transportation Predictive Procedures; Summary report by the Transportation Element of the above with the Department of Commerce & others. Lansing. 38p.

State Resource Planning Program. Cooperative Mapping Program by the Resource Transportation Planning Unit, Department of Highways with above. Lansing. 12p.

b) Airport Planning

1971

Aeronautics Commission. Michigan State Airport Plan (1970-1975). Lansing. 91p.

1966

Aeronautics Commission. Master Plan Guide for Airports. Lansing. 30p.

c) Highway Planning

1972

Department of State Highways. Michigan Highway Needs: 1970-1990 by Wilbur Smith and Associates. Lansing. 2v.

1966

State Resource Development Planning Program. The Motor Vehicle of the Future by Randolph B. Lutz. Lansing. 31p.

1962

State Highway Department. Michigan's Highways 1960-1980; Needs, costs and programs. A technical engineering report to the Michigan Joint Legislative Study Committee with the County Road Association of Michigan and the Michigan Municipal League with the U. S. Bureau of Public Roads. Lansing. 122p.

d) Mass Transit Planning

1971

Interagency Transportation Council. Analysis of Urban Public Transportation Policy, by Gordon Thompson. Lansing. 90p.

9. Issues in Demographic Change

1970

Senate. Special Committee to Study the Impact and Trends of Population Growth in the State of Michigan. Public Hearings Transcript, October 15, 1970. Ann Arbor. Lansing. 190p.

1967

State Resource Planning Program. Michigan's Changing Population: A historical profile by regions. Lansing. 16p.

1966

State Resource Development Planning Program. Michigan Population, 1960 to 1980 by Population Studies Center, University of Michigan, with above, Office of Economic Expansion, Michigan Department of Commerce. Lansing. 20p.

State Resource Planning Program. Preliminary Population Projections for Small Areas in Michigan by Donald E. Bailey. Lansing. 33p.

1963

University of Michigan. Population Studies Center. Census Counts, Estimates and Projections of Population in Michigan Counties: 1971-1980, by David Goldberg. Ann Arbor. 3p.

10. Issues in Regional Planning

1968

State Resource Planning Program. Planning and Development Regions for Michigan, by the Bureau of Planning and Program Development, Office of Planning Coordination. Lansing. 76p.

## 11. Local Planning

## a) Issues in Local Planning

1972

Institute of Continuing Legal Education (University of Michigan Law School and Wayne State University Law School). Michigan Zoning and Planning; 1972 Cumulative Supplement by Clan Crawford, Jr. Ann Arbor. 74p.

1970

Department of Treasury. Bureau of Local Government Services. Necessity for Local Regulations and Adequate Plat Review Procedures by R. S. D'Amelio. Lansing. 2p.

Office of Planning Coordination. Bureau of Policies and Programs. A Statewide Inventory of Community and Area Planning in Michigan with the Cooperative Extension Service, Michigan State University. Lansing. 135p.

1969

Institute of Continuing Legal Education (University of Michigan Law School and Wayne State University Law School). Michigan Zoning and Planning; 1970 Supplement by Clan Crawford, Jr. Ann Arbor. 577p.

1964

Michigan State University. Institute for Community Development and Services. Continuing Education Service. Michigan Local Planning Commissioner's Handbook by Michigan Chapter of the American Institute of Planners, 2nd. ed. East Lansing. 52p.

1963

Auditor General's Department. Plat Manual of Instructions Relative to Making and Filing of Township, Village and City Plats; Containing a copy of the Plat Act of 1929 as amended. Rev. Lansing. various pagings.

Michigan State University of Agriculture and Applied Science. Cooperative Extension Service. Rural Zoning in a Nut Shell. 2nd. rev. East Lansing. 28p.

1961

Michigan State University of Agriculture and Applied Science. Cooperative Extension Service. Rural Zoning in a Nut Shell. Rev. East Lansing. 28p.

b) Local Planning Enabling Acts

1967

Department of Treasury. Bureau of Local Government Services. Amendments to Act 288, P.A. 1967, the Subdivision Control Act. Lansing. 3p.

12. Information Systems and Inventories

1966

State Resource Development Planning Program. Inter-agency Information Reconnaissance Study, by Technology Planning Center, Inc., for Office of Economic Expansion, Michigan Department of Commerce. Lansing. 4lp.

State Resource Planning Program. Project for Improved and Expanded Data Related to Environmental Problems in Michigan by the Division of Engineering, Department of Health with above. Lansing. 55p.

14. Natural Resources Conservation, Development and Management

1972

Natural Resources Commission. Special Report to Members of the Michigan Legislature. Lansing. 4p.

1970

Department of Mineral Resources. Special Report to Members of the Michigan Legislature from the Natural Resource Commission. Lansing. 9p.

Department of Natural Resources. Resources Review. Lansing. 3p.

1963

Governor's Special Conservation Study Committee on the Michigan Department of Conservation. Report. Lansing. 7v.

1962:

Department of Conservation. Michigan Resources, Today and Tomorrow; Summary of above, 1961-1962 report. Lansing. 20p.

## 15. "Critical Areas"

## b) Areas of Statewide Concern

1965

Legislative Research Council. Report Relative to Harbor Regulation. Boston. 119p.

## 16. Geologic Concerns

## a) Geologic Resources

1967

Geological Survey Division. Sources of Geological Information in Michigan by R. W. Kelley and E. A. Kirkby. Lansing. 2lp.

1966

Geological Survey Division. Role of Geology in State Government by Gerald E. Eddy. Lansing. 6p.

1964

Geological Survey Division. Geological Contributions to Michigan Conservation; Classified and Annotated List, 1935 --1964 compiled by E. A. Kirkby, Rev. Lansing. 11p.

1963

Geological Survey Division. Michigan Geological Sourcebook by R. W. Kelley and E. A. Kirkby. Lansing. 15p.

## 17. Coastal Area Management

## a) Issues in Coastal Area Management

1973

Department of Natural Resources. A Plan for Michigan's Shorelands. Lansing. 135p.

Department of Natural Resources. A Plan for Michigan's Shorelands, Summary: Draft Copy for Public Review Purposes. Lansing. 14p.

## 19. Land Preservation

## b) Agricultural Land Preservation

1962

Agricultural Experiment Station. Assessment of Farm Real Estate for Property Taxes by William H. Heneberry and Raleigh Barlowe. East Lansing. 36p.



21. Wildlife Resources

1965

Game Division. Endangered Species Program, by F. W. Stuewer. Lansing. 4p.

1963

Governor's Special Conservation Study Committee on the Michigan Department of Conservation. Report, by the Wildlife Management Institute. Lansing. 3v.

23. Forest Resources

1966

Agricultural Experiment Station. Project '80, Rural Michigan, Now and in 1980; Michigan timber production and industry by Lee M. James and Aubrey Wylie. East Lansing. 36p.

1962

Forestry Division. An Economic Appraisal of Michigan's State Forests, by Frank W. Kearns and others. Lansing. 59p.

25. Water Resources

a) Issues in Water Resource Planning

1973

Department of Natural Resources. Boardman River Study; A technique for river planning in a rapidly urbanizing watershed by Johnson, Johnson & Roy, Inc. Lansing. various pagings.

1971

Michigan State University. Cooperative Extension Service. Watersheds for Water Management by Russell G. Hill and Eckhart Dersch. East Lansing. 15p.

1970

Water Development Services Division. Irrigation in Michigan, 1970. Lansing. 57p.

1969

Water Resources Commission. Michigan's Water Resource Needs by Raleigh Barlowe, Michael McGuire and Robert Vertrees. Lansing. 52p.

1966

Agricultural Experiment Station. Project '80, Rural Michigan, Now and in 1980; Land and water resources by Raleigh Barlowe. East Lansing. 16p.

Committee on Michigan's Economic Future. Industrial Uses of Water in Michigan; by Charles W. Wixam and Karl F. Zeisler, University of Michigan, Bureau of Business Research. Ann Arbor. 427p.

Legislature. Joint Committee on Water Resources Planning. Strategy for Michigan Water Resources Management: A system approach, by Technology Planning Center, Inc. East Lansing. 87p.

Legislature. Joint Committee on Water Resources Planning & Legislative Service Bureau. Michigan Laws Relating to Water. Lansing. 415p.

Water Resources Commission. The Planning Process as it Relates to the Water Resources of Michigan by Frank W. Suggitt. Lansing. 55p.

1965

Water Resources Commission. Implications of Land and Water Use Development in Michigan for Future Public Water Resource Policy, by Department of Resource Development, Michigan State University. Lansing. 56p.

1961

Agricultural Experiment Station. Michigan Water Use and Development Problems by A. Allan Schmid. East Lansing. 30p.

1960

Agricultural Experiment Station. Evolution of Michigan Water Laws, Response to Economic Development, by A. Allan Schmid. East Lansing. 34p.

## b) Quality of Water Resources

1974

Department of Natural Resources. Environmental Protection Branch. Michigan State Plan for Air Pollution Control, Water Pollution Control and Solid Waste Management. 1974/1975. Lansing. various pagings.

1971

House. Legislative Report; The environmental mercury problem: from House Resolution 424 Great Lakes Contamination (Mercury) Committee by Frank M. D'Itri. Lansing. 289p.

Water Resources Commission. Michigan's Contingency Plan for Oil and Hazardous Materials Pollution. Lansing. 50p.

1970

Bureau of Water Management. A Survey of Background Water Quality in Michigan Streams. Lansing. 47p.

1969

Water Resources Commission. Intrastate Use Designation Areas or Use Designation Areas for Michigan's Intrastate Water Quality Standards. Lansing. various pagings.

Water Resources Commission. Water Pollution Problems and Control Problems in Michigan's Portion of the Great Lakes. Lansing. 6p.

1967

Water Resources Commission. Summary of Comments on and Corrections to Proposed Water Quality Criteria and Plans of Implementation for Michigan Waters. Lansing. 41p.

1966

Department of Conservation. Summary of Ground Water Conditions in Michigan by P. R. Grioux and G. C. Huffman. Lansing. 128p.

Legislature. Joint Committee on Water Resources Planning. Study of Needs of Water Pollution Control Works. Lansing. various pagings.

Natural Resources Committee of State Agencies. Governor's Conferences on Lake Michigan Pollution. Lansing. 271p.

## 27. Energy Resources

## a) Issues in Energy Resources

1974

Special Commission of Energy. Report to Governor William G. Milliken. Lansing. 66p.

1967

Energy Survey Committee. Energy and the Michigan Economy; A forecast: Projections of power supplies and requirements in Michigan with analysis of prospects in related industries. University of Michigan, Bureau of Business Research. Ann Arbor. 584p.

## 28. Air Resources

1974

Department of Natural Resources. Environmental Protection Branch. Michigan State Plan for Air Pollution Control, Water Pollution Control and Solid Waste Management. 1974/1975. Lansing. various pagings.

## 34. Solid Waste Management

## a) Issues in Solid Waste Management

1972

Division of Solid Waste Management. Solid Waste Management for Michigan by Capitol Consultants, Inc. Lansing. 153p.

## b) Solid Waste Management Planning

1974

Department of Natural Resources. Environmental Protection Branch. Michigan State Plan for Air Pollution Control, Water Pollution Control and Solid Waste Management. 1974/1975. Lansing. various pagings.

## 36. Issues in Environmental Quality

1970

Office of Planning Coordination. Bureau of Policies and Programs. Environmental Quality in Michigan. Lansing. various pagings.

1969

Water Resources Commission. Governor's Conference on Thermal Pollution held July 18, 1969, Traverse City. Lansing. 83p.

MINNESOTA

1. States Look at the Future with Goal and Policy Development

1973

Office of the Governor. Minnesota' Future: Proceedings of Seminar on Minnesota's Future, held on February 10, with the State Planning Agency. St. Paul. 36p.

1971

Department of Economic Development. More About Minnesota in 1980 with a Glimpse into 1990. St. Paul. 5p.

1968

Department of Economic Development. The Quality of Life in Minnesota. St. Paul. unpagged.

1965

Governor. Goals for Minnesota; A report from Governor Karl F. Rolvag to the 64th Session of the Minnesota Legislature, January 6, 1965. St. Paul. 12p.

2. State Planning

a). Issues in General State Planning

1973

Office of Local and Urban Affairs. State, Regional, County, Municipal Planning: Legislation in Minnesota. St. Paul. 9p.

1972

Office of Local and Urban Affairs. Minnesota Planning Legislation. St. Paul. 52p.

1970

House. Committee on Metropolitan and Urban Affairs. Subcommittee on the Role of the State in Urban Affairs. Report. St. Paul. 39p.

State Planning Agency. Minnesota Property Tax Study by Rolland F. Hatfield. St. Paul. 3v.

1967

Outdoor Recreation Resources Commission. Land Exchange in Minnesota. St. Paul. 63p.

1965

Outdoor Recreation Resources Commission. Planning in Minnesota. St. Paul. 35p.

Outdoor Recreation Resources Commission. A Study of Land Ownership, including Tax Forfeited Lands by Waldemar R. Anderson, Roland E. Olson and John R. Borchert. St. Paul. 100p.

1964

Division of Community Planning. Statewide Planning Resources Survey. St. Paul. 207p.

Division of Community Planning. Statewide Planning Resources Survey: Appendix. St. Paul. 83p.

b) Issues in Land Resource Planning

1973

State Planning Agency. Developing a Land-Use and Environmental Program for Minnesota. Barton-Aschman Associates. St. Paul. various pagings.

State Planning Agency. Division of Environmental Planning. A Proposed Work Program for Land Use Planning. St. Paul. 38p.

1970

Agricultural Experiment Station. The Use and Cost of Aerial Photographs in Land Use Planning and Classification, by Joseph J. Ulliman. St. Paul. 34p.

State Planning Agency. Minnesota Settlement and Land Use 1985 by John R. Borchert. St. Paul. 43p.

1969

Division of Lands and Forestry. Land Use Classification, Northern Minnesota Pilot Study Progress Report; Land exchange study supplement. St. Paul. 21p.

3. State Economic Planning

1969

State Planning Agency. Economic Significance and Outlook  
Minnesota Waterborne Transportation by Marvin J.  
Barbon. St. Paul. 34p.

1968

State Planning Agency. The Who, How Much and Where Of  
Tourism, in Minnesota, by Midwest Research Institute.  
St. Paul. 2v.

5. Planning with and for the Environment

1972

State Planning Agency. Protecting the Minnesota  
Environment through Regulation of Private Land Use.  
St. Paul. 142p.

1971

Citizens League, Minneapolis - Committee on Environment.  
Needed: Better ways of making environmental choices:  
Recommendations on improving the environmental  
decision-making framework in Minnesota. Minneapolis.  
39p.

6. Recreational Resources

1971

Department of Natural Resources. Bureau of Planning.  
Project 80 Report: Minnesota resource potentials in  
State outdoor recreation with the State Planning  
Agency. St. Paul. 178p.

1969

Department of Conservation. Minnesota Outdoor Recreation  
Plan, 1968. Pt. 1 - Outdoor Recreation Plan Including  
Action Program. Pt. 2 - Executive Summary. Pt. 3 -  
Midwest Research Institute Outdoor Recreation Planning  
and Tourism Study for the State of Minnesota. Appendices.  
St. Paul. various pagings.

Department of Natural Resources. Minnesota Outdoor  
Recreation Plan: Executive Summary. St. Paul. 32p.

1968

Department of Conservation. Bureau of Planning. Outdoor Recreation Planning and Tourism Study for the State of Minnesota; Statistical summary by Midwest Research Institute. St. Paul. 4v.

Department of Conservation. Bureau of Planning. Outdoor Recreation Planning and Tourism Study for the State of Minnesota; Pt. 3. Interpretation of Statistical Summary by Joseph C. Horvath and Richard A. Pearson with the State Planning Agency. St. Paul. 827p.

Department of Administration and Department of Conservation. Minnesota Outdoor Recreation Plan, 1968. St. Paul. 131p.

1967

Outdoor Recreation Resources Commission. MORRC Legislature and Appropriations Recommendations. St. Paul. 29p.

1965

Department of Conservation. Minnesota Outdoor Recreation; Present and Future. St. Paul. 323p.

Department of Conservation. Minnesota Outdoor Recreation; Preliminary Plan. St. Paul. 323p.

Outdoor Recreation Resources Commission. A Study of Private Enterprise in Outdoor Recreation by T. Jerome Enright, Jr. and John R. Borchert. St. Paul. 36p.

Outdoor Recreation Resources Commission. Public Access in Minnesota. St. Paul. 78p.

Outdoor Recreation Resources Commission. Parks and Recreation in Minnesota. St. Paul. 96p.

Outdoor Recreation Resources Commission. A Study of Recreation Use of Rivers and Streams in Minnesota. St. Paul. 24p.

7. Housing

b) Mobile Home Resources

1967

Legislature. Highway Interim Commission. Mobile Homes and the Mobile Home Industry; Report by Consulting Services Corporation. St. Paul. 104p.



8. Transportation Planning

a) General Transportation Resources

1973

Interdepartmental Task Force of Transportation. Routes of the Future: The DOT Idea: A Report. St. Paul. 60p.

1963

University of Minnesota. Department of Agricultural Economics. Projection of Population and Highway Traffic in Minnesota by John R. Borchert. Minneapolis. 53p.

b) Airport Planning

1970

Department of Aeronautics. Summary Report; State of Minnesota Aviation System Plan by R. Dixon Speas Associates, Inc. for Minneapolis-St. Paul. St. Paul. 56p.

House. Committee on Metropolitan and Urban Affairs. Subcommittee on Air Transportation and Airports. Final Report, 1969-70, Interim. House Research Department. St. Paul. 51p.

1969

Department of Aeronautics. Interim State Aviation Plan by above with the Minnesota State Planning Agency. St. Paul. 28p.+

c) Highway Planning

1968

Department of Highways. Office of Transportation Planning. Minnesota Truck Highway Needs Study, 1968 through 1986; A nontechnical discussion of the study methods and results with the U. S. Bureau of Public Roads. St. Paul. 25p.

1963

Department of Highways. Planning and Programming Division. Planning Research Section. 20 Year Minnesota Truck Highway Needs Study; 1962 comprehensive report of the engineering study with the U. S. Bureau of Public Roads. St. Paul. 63p.

1961

Legislature. Commission on Highways. Report Submitted to the Legislature of the State of Minnesota. St. Paul. 12p.

## d) Mass Transit Planning

1970

House Committee on Metropolitan and Urban Affairs. Subcommittee on Metropolitan and Statewide Transit. Report. St. Paul. 43p.

1964

Department of Highways. Highways - Opportunities and Land Use Controls; A case study in Duluth, by Mark C. Flaherty, Barbara K. Bailey and Kenneth W. Kipp. St. Paul. 115p.

## 9. Issues in Demographic Change

1963

University of Minnesota. Department of Agricultural Economics. Projection of Population and Highway Traffic in Minnesota by John R. Borchert. Minneapolis. 53p.

## 10. Issues in Regional Planning

1973

Office of Local and Urban Affairs. State, Regional, County, Municipal Planning: Legislation in Minnesota. St. Paul. 9p.

1970

State Planning Agency. Office of Local and Urban Affairs. Regional Planning and Development in Minnesota: A handbook of Executive Order No. 60 and the Regional Development Act of 1969. St. Paul. 55p.

1969

Office of Local and Urban Affairs. Regional Planning and Development in Minnesota; A handbook on Executive Order No. 37 and the Regional Development Act of 1969. St. Paul. 53p.

State Planning Agency. A Regional Planning and Development System for Minnesota; A report to the Governor and the Legislature. St. Paul. 8p.

11. Local Planning

a) Issues in Local Planning

1974

University of Minnesota. Agricultural Extension Service. Land Use Controls by Minnesota Counties by James Jannetta and Robert Snyder. St. Paul. 4p.

1965

Division of Community Planning. Planning for Minnesota Communities. St. Paul. 24p.

1963

Department of Highways. Municipal Planning in Minnesota; An inventory with the U. S. Bureau of Public Roads. St. Paul. 2lp.

1961

Division of Community Planning. Private Planning Consultant Services, Rev. May 1961. St. Paul. 10p.

Division of Community Planning. Twenty Questions and Answers about Zoning. Rev. February 1961. St. Paul. 1lp.

Division of Community Planning. An Outline of Planning Procedures. Rev. February. St. Paul. 15p.

Division of Community Planning. The Township Planning and Zoning Commission. Rev. St. Paul. 7p.

b) Local Planning Enabling Act

1973

Office of Local and Urban Affairs. State, Regional, County, Municipal Planning: Legislation in Minnesota. St. Paul. 9p.

1968

Office of Local and Urban Affairs. Minnesota Planning Legislation. St. Paul. 38p.

1966

Division of Community Planning. Minnesota Planning Legislation. St. Paul. 54p.

12. Information Systems and Inventories

1972

Upper Great Lakes Regional Commission. Land Management Information in Northwest Minnesota. The beginning of a Statewide system. University of Minnesota. St. Paul. 75p.

1964

Outdoor Recreation Resources Commission. Working Paper Mapping in Minnesota by Minnesota Geological Survey and the State Mapping Advisory Board. St. Paul. 24p.

13. Project Notification and Review System Guides

b) State Programs

1974

Environmental Quality Council. Environmental Impact Statements. St. Paul. unpagged.

State Planning Agency. Rules and Regulations of the Minnesota Environmental Quality Council: Pursuant to the Environmental Policy Act of 1973. St. Paul. 20p.

1973

State Planning Agency. Environmental Policy Act. St. Paul. 7p.

14. Natural Resources Conservation, Development and Management

1971

Department of Administration. Natural Resource Organization for Minnesota by Lawrence F. Knoll with the Minnesota State Legislature. St. Paul. 18p.

1969

University of Minnesota. Water Resources Research Center. Recommendations Concerning the Improvement of State Government for Natural Resources by William C. Walton. Minneapolis. 14p.

1968

University of Minnesota. Department of Geography. Atlas of Minnesota Resources and Settlement by John R. Borchert and Donald P. Yaeger for Minnesota State Planning Agency. Minneapolis. 243p.

1960

Governor's Conference on State Resources. Report. 3rd; June 20, 1960. Office of Iron Range Resources and Rehabilitation. St. Paul. 117p.

15. "Critical Areas"

a) Environmentally Critical Areas

1974

Environmental Quality Council. Proposed Rules and Regulations for Administration of the Critical Areas Act of 1973. First Draft. St. Paul. various pagings.

Environmental Quality Council. Outline for Proposed Rules and Regulations for Administration of Critical Areas Act of 1973. St. Paul. various pagings.

State Planning Agency. Critical Areas Planning Process. St. Paul. folder.

State Planning Agency. Rules and Regulations of the Minnesota Environmental Quality Council: Critical Areas Planning Process. St. Paul. 17p.

1973

State Planning Agency. Critical Areas Act. St. Paul. unpagged.

1965

Outdoor Recreation Resources Commission. A Study of Minnesota's Natural Areas, by the Commission Staff with the Minnesota Academy of Science and the Nature Conservancy, Inc. St. Paul. 40p.

17. Coastal Area Management

a) Issues in Coastal Area Management

1974

Department of Natural Resources. Statewide Standards and Criteria for Management of Shoreland Areas of Minnesota. St. Paul. various pagings.

18. Wetland Management

1965

Outdoor Recreation Resources Commission. Acquisition of Wildlife Land in Minnesota (Wetland Program). St. Paul. 48p.

19. Land Preservation

c) Open Space Preservation

1970

House. Committee on Metropolitan and Urban Affairs. Subcommittee on Open Space and the Environment. Final Report, 1969-70 Interim, House Research Department. St. Paul. 45p.

20. Flood Plain Management

1969

Department of Highways. Small Stream Flood Investigations in Minnesota, October 1958 to September 1967 by Lowell C. Guetzkow and George H. Carlson with the U.S.G.S. St. Paul. 174p.

1968

Division of Waters, Soils and Minerals. Floods and Flood Plain Damage Reduction in Minnesota with the State Planning Agency. St. Paul. 38p.

1967

Department of Highways. Small Stream Flood Investigations in Minnesota October 1958 to September 1965 by Lowell C. Guetzkow and Kurt T. Gunard by the U.S.G.S. St. Paul. 162p.

1961

Division of Waters. Floods in Minnesota; Magnitude and Frequency by C. H. Prior and J. H. Hess. St. Paul. 142p.

21. Wildlife Resources

1965

Outdoor Recreation Resources Commission. Acquisition of Wildlife Land in Minnesota (Wetland Program). St. Paul. 48p.

1964

Department of Conservation. Ducks and Land Use in Minnesota; 4 studies by Forrest B. Lee and others, ed. by John B. Moyle. St. Paul. 140p.

1963

Division of Game and Fish. Minnesota Game Management Policy. Rev. St. Paul. 28p.

22. Agricultural Resources

1967

University of Minnesota. Department of Agricultural Economics. The Minnesota Farm; Changes in number of farms and average size, 1939 to 1964 by John S. Hoyt, Jr. and Sirjit Singh Sidhu with the Agricultural Extension Service and Agricultural Experiment Station. St. Paul. folder.

1966

Iron Range Resources and Rehabilitation Commission. Report of the Farm Management Program in Northeastern Minnesota. 1966 Supplementary Report. St. Paul. 24p.

1961

Agricultural Experiment Station. Regulation of Water Use in Minnesota Agriculture by C. O. Nohre and P. M. Raup. St. Paul. 22p.

23. Forest Resources

1964

Legislative. Research Committee. Forestry Lands and Related Problems. St. Paul. 13p.

Office of Iron Range Resources and Rehabilitation. Timber Resources of Minnesota...1961. St. Paul. 11v.

24. Aesthetic Concerns

b) Wild & Scenic Rivers

1973

State Planning Agency. Minnesota Wild and Scenic Rivers Act. St. Paul. unpag.

c) Historical Preservation

1971

Minnesota Historical Society. Historic Sites Division. Preservation in Minnesota by Donn M. Coddington. St. Paul. 166p.

1964

Outdoor Recreation Resources Commission. An Historic Sites Program for Minnesota, by above with the Minnesota Historical Society, Minnesota Highway Department and Division of State Parks. St. Paul. 94p.

1963

Historical Society. Historic Sites Program for Minnesota; Summary. St. Paul. 5p.

Outdoor Recreation Resources Commission. Minnesota's Historic Sites, with the Minnesota Historical Society, Minnesota Highway Department and Division of State Parks, Conservation Department. St. Paul. 76p.

25. Water Resources

a) Issues in Water Resource Planning

1972

State Planning Agency. Water Resources Coordinating Committee. Minnesota Water and Related Land Resources Policies for Planning: Response to planning policy issues posed by the WRCC 1970-71. St. Paul. 52p.



State Planning Agency. Water Resources Coordinating Committee. Minnesota Water and Related Land Resources: Information programs by a Task Force of the above. St. Paul. 54p.

1971

State Planning Agency. Water Resources Coordinating Committee. Summary of Alternative Programs and Projects for Managing Minnesota's Water and Related Land Resources through the Year 2020. St. Paul. 17p.

Water Resources Coordinating Committee. Alternative Programs and Projects for Managing Minnesota's Water and Related Land Resources through the Year 2020. St. Paul. 245p.

University of Minnesota. Water Resources Research Center. Interest Groups with Water and Related Land Resources Programs in Minnesota, 1971, by William C. Walton and David L. Hills. Minneapolis. 96p.

University of Minnesota. Water Resources Research Center. Water and Related Land Resources State Administration, Legislative Process and Policies in Minnesota, 1970, by William C. Walton and David L. Hills. Minneapolis. 344p.

University of Minnesota. Water Resources Research Center. International, Regional, Federal-State, Interstate and Federal Organizations with Water and Related Land Resources Programs in Minnesota by William C. Walton and David L. Hills. Minneapolis. 262p.

1970

House. Land and Water Resource Committee. Subcommittee on Water Resources and Pollution. Final Report, Interim 1969-70. House Research Department. St. Paul. 25p.

State Planning Agency. Water Resources Coordinating Committee. Alternative Programs and Projects for Managing Minnesota's Water and Related Land Resources through the Year 2020. St. Paul. 245p.

State Planning Agency. Water Resources Coordinating Committee. Summary of Background Information for Framework Statewide Water and Related Land Resources Planning in Minnesota. St. Paul. 29p.

State Planning Agency. Water Resources Coordination Committee. Minnesota Water and Related Land Resources; First Assessment. St. Paul. 396p.

University of Minnesota. Water Resources Research Center. Integrating Water Quality Management into Total Water Resources Management in Minnesota by Ulric P. Gibson, Conrad P. Straub and Richard B. Bond. Minneapolis. 222p.

1969

State Planning Agency. Background Information for Framework Statewide Water and Related Land Resources Planning in Minnesota by Water Resources Coordinating Committee. St. Paul. 456p.

State Planning Agency. Summary of Background Information for Framework Statewide Water and Related Land Resources Planning in Minnesota. St. Paul. 29p.

University of Minnesota. Water Resources Research Center. Summary of Information on Federal Agencies and Responsibilities in Water and Related Land Resources Field in Minnesota compiled by William C. Walton. Minneapolis. 26p.

University of Minnesota. Water Resources Research Center. The Role of the State of Minnesota in Water Resources Planning by William C. Walton. Minneapolis. 4p.

University of Minnesota. Water Resources Research Center. A Collection of Papers on "History of Federal River Basin Planning Organizations," "Evolution of Water Resources Planning," "Comprehensive Water Resources Planning" and "Water Development Policy." Minneapolis. 36p.

University of Minnesota. Water Resources Research Center. Summary of Information on Minnesota Water Resources Board and Watershed Districts by David L. Hills. Minneapolis. 23p.

1968

Division of Waters, Soil and Minerals. An Inventory of Minnesota Lakes by the Staff of the Waters Section. St. Paul. 498p.

University of Minnesota. Water Resources Research Center. Codified and Uncodified State Laws and Municipal Ordinances Bearing on Water and Related Land Resources in Minnesota compiled by William C. Walton, Raymond A. Haik and David L. Hills. Minneapolis. 640p.

1967

State Planning Agency. Water Resources Coordinating Committee. Papers Presented during the Conference on Water and Related Land Resource Planning in Minnesota. St. Paul. 122p.

State Planning Agency. Water Resources Coordinating Committee. Water and Related Land Resources Planning in Minnesota. St. Paul. 28p.

1965

University of Minnesota. Water Resources Research Center. Federal, State and Local Agencies Concerned with Water Resources Research in Minnesota; A report of a task group of the Consulting Council. Minneapolis. 122p.

1964

Outdoor Recreation Resources Commission. An Accelerated Program for Hydrologic Studies in Minnesota by and with the Division of Waters. St. Paul. 26p.

1962

Division of Waters. Water Use for Irrigation in Minnesota. St. Paul. 19p.

Division of Waters. Water Resources of Minnesota; A Study Guide. St. Paul. 28p.

Legislative Research Committee. Water Utilization and Conservation in Industry. St. Paul. 22p.

1961

Agricultural Experiment Station. Regulation of Water Use in Minnesota Agriculture by C. O. Nohre and P. M. Raup. St. Paul. 22p.

b) Quality of Water Resources

1972

Division of Water Quality. Section of Municipal Works. Waste Water Disposal Facilities Inventory, State of Minnesota, January 1. St. Paul. 64p.

1970

House. Land and Water Resource Committee. Subcommittee on Water Resources and Pollution. Final Report, Interim 1969-70. House Research Department. St. Paul. 25p.

University of Minnesota. Agricultural Extension Service.  
Understanding the Water Quality Controversy in  
Minnesota by John J. Waelti. Minneapolis. 27p.

University of Minnesota. Water Resources Research Center.  
Integrating Water Quality Management into Total Water  
Resources Management in Minneapolis, by Ulric P.  
Gibson, Conrad P. Straub and Richard B. Bond.  
Minneapolis. 222p.

1969

Pollution Control Agency. Section of Sewage Works.  
Sewage Disposal Facilities Inventory, State of  
Minnesota. St. Paul. unpagd.

26. Issues in Public Land Management

1968

State Planning Agency. A State Land Inventory. St. Paul.  
15p.

27. Energy Resources

a) Issues in Energy Resources

1973

Environmental Quality Council. Energy Policy Task Force.  
Final Report and Recommendations. St. Paul. 78p.

1962

Division of Waters. Power Development in Minnesota by  
Gene R. Hollenstein. St. Paul. 35p.

29. Power Plant Siting

1974

State Planning Agency. Rules and Regulations of the  
Minnesota Environmental Quality Council: Power plant  
siting and transmission line routing. St. Paul. 22p.

1973

State Planning Agency. Minnesota Power Plant Siting Act.  
St. Paul. unpagd.

32. Issues in Surface Mining

1973

Inter-Agency Task Force on Base-Metal Mining Impact.  
Report. St. Paul. various pagings.

34. Solid Waste Management

a) Issues in Solid Waste Management

1974

State Planning Agency. Impacts of Beverage Container  
Regulations in Minnesota: A report to the Governor  
and Legislature by Robert Dildine and Ron Rainy.  
St. Paul. 140p.

1973

State Planning Agency. Recycling of Solid Wastes Act.  
St. Paul. 3p.

1972

Pollution Control Agency. Division of Solid Waste.  
Minnesota State Regulations: Regulations for  
disposal and reuse of abandoned motor vehicles and  
other scrap metal. St. Paul. 9p.

35. Soil Conservation

a) Issues in Soil Conservation

1969

Office of Local and Urban Affairs. Program Summary of the  
Land and Water Conservation (LAWCON) and State Natural  
Resources Programs. St. Paul. 22p.

University of Minnesota. Water Resources Research Center.  
Summary of Information on State Soil & Water  
Conservation Commission and Soil and Water Conservation  
Districts by William C. Walton. Minneapolis. 22p.

1968

Soil and Water Conservation Commission. Accelerating  
Minnesota's Watershed Program. St. Paul. 8p.

1963

University of Minnesota. Agricultural Extension Service.  
Soils of Minnesota by H. F. Arnemon. Minneapolis. 7p.

36. Issues in Environmental Quality

1974

Environmental Quality Council. Citizens' Advisory  
Committee. Environmental Quality, Policies and  
Decision-Making in Minnesota. St. Paul. 21p.

State Planning Agency. Citizens Advisory Committee for the  
Environmental Quality Council. St. Paul. folder.

State Planning Agency. Report on the Quality of the  
Environment. 1st. 1974 Annual, by Patricia Klainert  
and Alex O. Lewis. St. Paul. 233p.

1973

State Planning Agency. Environmental Quality Council  
Act. St. Paul. unpagged.

University of Minnesota. Environmental Decision-Making in  
Minnesota An Overview, Applicability of Innovations in  
Other States to Minnesota and Alternatives. St. Paul.  
569p.

University of Minnesota. Environmental Decision-Making  
in Minnesota. Summary and Alternatives. St. Paul.  
34p.

1972

Environmental Quality Council. Citizens' Advisory  
Committee. Environmental Quality, Policies and  
Decision-Making in Minnesota. St. Paul. 146p.

MISSISSIPPI

2. State Planning

a) Issues in General State Planning

1970

Governor's Forest Disaster Salvage Council. The Story of Camille; How Mississippi recovered from a disaster with a bright look to the future. Jackson. 24p.

3. State Economic Planning

1973

Research and Development Center. An Economic Model of Mississippi: An Overview, by F. Gerald Adams, Carl Brooking and E. Byron Chew by Wharton Econometric Forecasting Associates, Inc. Jackson. 40p.

1972

Research and Development Center. Mississippi State Development Program. Vol. 2: Economic Goals. Jackson. 63p.

Research and Development Center. Mississippi State Development Program. Jackson. 2v.

1969

Research and Development Center. Preliminary State Development Program for Mississippi. Jackson. 185p.

1967

Research and Development Center. Mississippi's Economic Goals by J. R. Peterson. Jackson. 16p.

1966

Board of Water Commissioners. A Plan for the Appraisal of the Water Resources of Mississippi, Essential for Sound Economic Growth. Jackson. unpagd.

1964

Research and Development Center. Studies in the Economic Structure of the State of Mississippi, by John G.D. Carden and F. B. Whittington, Jr. Jackson. 2v.

1962

Board of Water Commissioners. Water for a Changing Economy; A report to the 1962 Mississippi Legislature. Jackson. 33p.

6. Recreational Resources

1973

Bureau of Outdoor Research. Executive Summary; Mississippi Statewide Comprehensive Outdoor Recreation Plan, with the Research and Development Center. Jackson. 4Op.

1971

Williams, D. The Feasibility of Centralized Management of Water Recreation Facilities in Mississippi. Jackson. 74p.

1969

Research and Development Center. Five-Year Action Program, Mississippi Statewide Comprehensive Outdoor Recreation Plan. Jackson. 143p.

Research and Development Center. Mississippi Statewide Comprehensive Outdoor Recreation Plan by W. Hugh Tatum and others. Jackson. 216p.

1966

Research and Development Center. Long-Range Branch. Outdoor Recreation Plan; Resources and Opportunities in Mississippi by John A. Davis, John M. King and W. Hugh Tatum for Mississippi Park System. Jackson. various pagings.

7. Housing

a) General Housing Resources

1972

Research and Development Center. Initial Housing Element, State of Mississippi, Update by Peggy G. Mullins. Jackson. 57p.

8. Transportation Planning

b) Airport Planning

1968

Aeronautics Commission. The Mississippi Airport Plan, 1968-1982. Jackson. 22p.



11. Local Planning

a) Issues in Local Planning

1960

Research and Development Center. Taxes and Assessment Practices of Mississippi Municipalities by James E. Noblin, Jr. Jackson. 71p.

17. Coastal Area Management

a) Issues in Coastal Area Management

1973

Gulf Coast Research Laboratory. Cooperative Gulf of Mexico Estuarine Inventory and Study, Mississippi, ed. by J. Y. Christmas, with Marine Conservation Commission. Ocean Springs. 434p.

20. Flood Plain Management

1969

Board of Water Commissioners. Floods in Mississippi, September 1965 through September 1967 by B. E. Wasson, by U.S.G.S. with the State Highway Department. Jackson. 31p.

1967

Board of Water Commissioners. Floods of 1963 by Braxtel L. Neely, Jr. by the U.S.G.S. with the State Highway Department. Jackson. 5p.

1964

Board of Water Commissioners. Floods of 1962 in Mississippi by Braxtel L. Neely, Jr. by the U.S.G.S. with the State Highway Department and above. Jackson. 97p.

Board of Water Commissioners. Floods of 1961 in Mississippi, by Kenneth V. Wilson by the U.S.G.S. with the State Highway Department and above. Jackson. 93p.

23. Forest Resources

1969

Forestry Commission. Forest Policy for Mississippi. Jackson. 29p.

1962

Agricultural Experiment Station. Developing Mississippi's  
Hardwood Resources by Chester H. Wells, Jr. and  
L. Dow Welch. State College. 30p.

25. Water Resources

a) Issues in Water Resource Planning

1972

Board of Water Commissioners. Saline Ground-Water  
Resources of Mississippi by G. J. Dalsin with the  
U.S.G.S. Jackson. various pagings.

1970

State Geological Survey. Water Resources of Mississippi  
by Thad N. Shows. Jackson. 161p.

1969

Board of Water Commissioners. Water in Mississippi by  
B. E. Ellison, illustrated by Frances M. Hester with  
the U.S.G.S., Water Resources Division. Jackson. 51p.

1966

Board of Water Commissioners. A Plan for the Appraisal  
of the Water Resources of Mississippi, essential for  
sound economic growth. Jackson. unpagged.

Mississippi State University. Water Resources Research  
Institute. Law of Water Resources of the State of  
Mississippi: A multi-factual, policy-oriented study  
of legal prescriptions relating to water use and  
control by Parham Williams. State College. 23p.

1964

Board of Water Commissioners. Water for Industry. Jackson.  
30p.

1962

Board of Water Commissioners. Water for a Changing  
Economy; A report to the 1962 Mississippi Legislature.  
Jackson. 33p.

27. Energy Resources

b) Nuclear Power Resources

1961

Research and Development Center. Our Nuclear Future,  
James E. Noblin, Jr., ed. Jackson. 179p.

35. Soil Conservation

a) Issues in Soil Conservation

1962

Agricultural Experiment Station. Soils of Mississippi  
by H. B. Vanderford. State College. 125p.

b) Soil Erosion Control

1968

Agricultural and Forestry Experiment Station. Agricultural  
and Biological Engineering Department. Erosion Control  
Criteria for Drainage Channels by J. C. McWhorter,  
T. G. Carpenter and R. N. Clark for the State Highway  
Department with the U. S. Bureau of Public Roads.  
State College. 190p.

MISSOURI

2. State Planning

a) Issues in General State Planning

1971

Division of Commerce and Industrial Development. Impact  
of New Industrial Plants; Eight case studies by  
Norman J. Bucher sponsored by the above and the Office  
of Industrial Development Studies, University of  
Missouri. Jefferson City. 48p.

3. State Economic Planning

1970

University of Missouri. University Extension Service.  
Community Development; A new dimension of extension by  
Byron Phifer and Fred List. Columbia. 31p.

1968

State Highway Commission. Projections of Socioeconomic Data to 1967, 1975 and 1990 by James R. Pinkerton, Rex R. Campbell and Floyd K. Harmston with the U. S. Bureau of Public Roads. Jefferson City. 352p.

1965

Division of Commerce and Industrial Development. Planning Section. A Prospectus of a Plan for the State of Missouri by Harland Bartholomew and Associates. St. Louis. 38p.

1961

Division of Commerce and Industrial Development. Industrial Location in the Rural Areas of Missouri; A study of geographic patterns and preferences by George D. Hack. Jefferson City. 42p.

Resources and Development Commission. Industrial Section. Industrial Development Financing Methods in the U.S.; A brief look at State and local programs by George D. Hack. Jefferson City. 18p.

## 5. Planning with and for the Environment

1973

Department of Community Affairs. Physical Characteristics and Constraints for Development, Part III: Areas sensitive to development in Missouri. St. Paul. various pagings.

1971

Division of Geological Survey and Water Resources. Engineering Geology Criteria Applicable to Sewage Treatment Locations in Missouri by John W. Whitfield and others for the Department of Community Affairs. Rolla. 147p.

1969

Division of Geological Survey and Water Resources. Environmental Geology in Town and Country, by William C. Hayes and Jerry D. Vineyard. Rolla. 42p.

6. Recreational Resources

1972

State. Inter-Agency Council for Outdoor Recreation. Goals, Objectives and Policies for Outdoor Recreation in Missouri. Jefferson City. 20p.

Inter-Agency Council for Outdoor Recreation. Task Force for Inner City Recreation Needs. Report. Jefferson City. 41p.

1971

Department of Community Affairs. A Guide for Planning Picnic Areas. Jefferson City. 14p.

1970

State Inter-Agency Council for Outdoor Recreation. State of Missouri Outdoor Recreation Plan by Booker (R.W.) & Associates, Inc., Vol. 1. Jefferson City. 88p.

State Inter-Agency Council for Outdoor Recreation. State of Missouri Outdoor Recreation Plan, Vol. 2, R. W. Booker & Associates, Inc. Jefferson City. 84p.

1967

State Inter-Agency Council for Outdoor Recreation. Executive Summary; Missouri comprehensive outdoor recreation plan by Midwest Research Institute. Jefferson City. 60p.

8. Transportation Planning

b) Airport Planning

1969

Division of Commerce and Industrial Development. Aviation Section. Missouri Airport Plan by Bucher & Willis with Ozarks Regional Commission. Jefferson City. 92p.

9. Issues in Demographic Change

1972

Office of Administration. Division of Management Systems. Population Projections of the State of Missouri by County by Rex Campbell and Andrew Loebel. Jefferson City. 6p.

10. Issues in Regional Planning

1972

Department of Community Affairs. Office of Planning. A  
Directory of Missouri's Regional Planning System.  
2nd ed. Jefferson City. 57p.

1971

University of Missouri. Department of Political Science.  
Status of Regional Planning in Missouri by Robert C.  
Simonds. Columbia. 8p.

1969

Office of State and Regional Planning and Community  
Development. Guides and Informational Materials for the  
Formation and Operation of Regional Planning Commissions  
in Missouri. Jefferson City. 70p.

11. Local Planning

a) Issues in Local Planning

1971

University of Missouri. University Extension Division.  
Rural Zoning in Missouri: Basis, procedure and effect  
by Robert J. Bevins and Donald R. Levi. Columbia. 18p.

1969

University of Missouri. Governmental Affairs Program.  
Handbook for Planning Commissioners in Missouri by  
Robert C. Simonds, with the University Extension  
Division. Columbia. 44p.

1967

Agricultural Experiment Station. Rural Zoning in Missouri:  
Basis, procedure and effect by Gary Sprick, Frank  
Miller and Donald R. Levi. Columbia. 22p.

14. Natural Resources Conservation, Development and Management

1971

Department of Conservation. Design for Conservation.  
Jefferson City. 21p.

15. "Critical Areas"

a) Environmentally Critical Areas

1974

Department of Conservation. A Missouri Natural Areas System. Jefferson City. various pagings.

1973

Department of Community Affairs. Physical Characteristics and Constraints for Development, Part III: Areas sensitive to development in Missouri. Jefferson City. various pagings.

16. Geologic Concerns

a) Geologic Resources

1973

Division of Geological Survey and Water Resources. An Introduction to Missouri's Geologic Environment, by Larry N. Stout and David Hoffman. Rolla. 44p.

19. Land Preservation

b) Agricultural Land Preservation

1966

Agricultural Experiment Station. Effects of Urban Expansion on Ownership Use and Taxation of Agricultural Land by Frederick Charles Dopson and Frank Miller. Columbia. 42p.

20. Flood Plain Management

1973

Division of Geological Survey and Water Resources. Flood-Volume Design Data for Missouri Streams, by John Skelton. Rolla. 28p.

1968

Division of Geological Survey and Water Resources. Magnitude and Frequency of Missouri Floods by E. H. Sandhaus and John Skelton with the State Highway Commission and the U. S. Bureau of Public Roads. Rolla. 276p.

21. Wildlife Resources

1974

Department of Conservation. Rare and Endangered Species of Missouri, 1974 by the U.S.S.C.S., ed. committee: Francis T. Holt and others; illustrations by Charles W. Schwartz. Jefferson City. unpagged.

23. Forest Resources

1960

Conservation Commission. Forestry in Missouri, rev. Jefferson City. 33p.

Conservation Commission. Forest Fires in Missouri. Jefferson City. unpagged.

24. Aesthetic Concerns

a) Issues in Visual Resources

1966

University of Missouri. School of Business and Public Administration. Research Center. Estimates of the Impact of Sign and Billboard Removal under the Highway Beautification Act of 1965 by James B. Cloonan, Stanley T. Gabis and Rudyard B. Goode for the State Highway Department with the U. S. Bureau of Public Roads. Columbia. 96p.

25. Water Resources

a) Issues in Water Resources Planning

1969

Water Resources Board. Water Resources Management for an Expanding Missouri; A prospectus for a State Water Plan. Jefferson City. unpagged.

1965

Agricultural Experiment Station. Water-Use Law in Missouri by Fred L. Mann and others. Columbia. 68p.

1961

Division of Commerce and Industrial Development. Companies using Great Amounts of Water in Manufacturing; A report list. Jefferson City. unpagged.



b) Quality of Water Resources

1974

Department of Conservation. Missouri Stream Pollution Survey, by Frank M. Ryck, Jr. Jefferson City. 37p.

1973

Clean Water Commission. Facts About Water Pollution Control in Missouri. Jefferson City. 10p.

34. Solid Waste Management

b) Solid Waste Management Planning

1972

Division of Health. Section of Environmental Health Services. Missouri Solid Waste Management Plan. Jefferson City. various pagings.

35. Soil Conservation

a) Issues in Soil Conservation

1962

Agricultural Experiment Station. Major Soil Areas of Missouri, 1962, by H. H. Krusekopf. Columbia. 19p.

Agricultural Experiment Station. Missouri Soil and Water Conservation Needs Inventory. Missouri Conservation Needs Committee. Columbia. 66p.

State Highway Commission. Geology and Soils Section. Geology and Soils Manual. Jefferson City. 436p.

36. Issues in Environmental Quality

1971

Department of Community Affairs. Office of Comprehensive Health Planning. A Report on Laws Relating to Environmental Pollution by Padberg, Raack, McSweeney and Slater in consultation with Dennis Tuchler for the Governor's Advisory Council on Comprehensive Health Planning. Jefferson City. 98p.

MONTANA

## 1. States Look at the Future with Goal and Policy Development

1971

Montana State University. Center for Planning and Development. Presentations to the Governor's Conference on Strategy for the 70's, Great Falls, Montana, December 3-4, 1970, ed. by Howard L. Huffman. Bozeman. 180p.

## 2. State Planning

## a) Issues in General State Planning

1968

University of Montana. Bureau of Business and Economic Research. State of Montana Planning Design Study for Statewide Comprehensive Planning Process Organization and Recommended Studies. Missoula. 187p.

1967

Department of Planning and Economic Development. Proceedings of the Montana Planning Institute. 3rd. co-sponsored by the Bureau of Government Research, University of Montana, the above and the Association of Montana Planning Boards. Missoula. 92p.

## b) Issues in Land Resource Planning

1971

Montana State University. Cooperative Extension Service. Proceedings of the Annual Meeting of the Western States Soil Conservation Committees, Commissions and Boards. 8th. "Private Land Resources Review: Land Use Planning." Bozeman. 130p.

## 3. State Economic Planning

1970

University of Montana. Bureau of Business and Economic Research. Montana Economic Study; Research Report. Pt. 1. The Montana Economy. Missoula. 3v.

University of Montana. Bureau of Business and Economic Research. The Montana Economic Study; Research Report. Pt. 2. The Industries of Montana. Missoula. 3v.

1965

Bureau of Mines and Geology. Mineral Potential of Eastern Montana; A basis for future growth, by the U.S.G.S. and the U. S. Bureau of Mines. Butte. 77p.

1963

State Planning Board. Montana Survey of Community Economic Development Potential, compiled and published with the cooperation of the Industrial Committee of the State Chamber of Commerce. Helena. 144p.

5. Planning with and for the Environment

1974

Department of Natural Resources and Conservation. Guidelines for the Long Range Conservation District Program. (Plan). Helena. 47p.+

1973

Department of Highways. Montana Action Plan with VTN, Inc. Helena. various pagings.

Department of Transportation. Montana Action Plan: Development Process with VTN, Inc. Helena. 39p.

1972

Environmental Quality Council. Environmental and Legal Problems of Land Development in Montana by William D. Tomlinson. Helena. 23p.

6. Recreational Resources

1969

Fish and Game Commission. Montana Statewide Outdoor Recreation Plan; Action Program. Helena. 30p.

Fish and Game Commission. Montana Statewide Outdoor Recreation Plan, with Appendix. Helena. 84p.+

1965

Fish and Game Department. Statewide Outdoor Recreation Plan. Helena. 234p.

8. Transportation Planning

a) General Transportation Resources

1972

Department of Planning and Economic Development.  
National Transportation Study, Montana. Helena.  
108p.

c) Highway Planning

1973

Department of Highways. Montana Action Plan with VTN,  
Inc. Helena. various pagings.

Department of Transportation. Montana Action Plan:  
Development Process with VTN, Inc. Helena. 39p.

10. Issues in Regional Planning

1973

Agricultural Experiment Station. Regional Planning and  
Development: Organization and strategies, by Anne S.  
Williams and William R. Lassey with the Center for  
Interdisciplinary Studies and the Department of Sociology.  
Bozeman. 127p.

1970

Department of Planning and Economic Development. Report  
to the Governor: Proposed multi-county districts for  
the State of Montana. Helena. 17p.

11. Local Planning

a) Issues in Local Planning

1972

Department of Planning and Economic Development. Sub-  
division, Fall 1972. Helena. various pagings.

1968

Montana State University. Cooperative Extension Service.  
Rural Zoning; People, property and public policy, by  
William J. Black. Bozeman. 32p.

1960

Legislative Council. Property Taxation in Montana; A  
report to the 37th Legislative Assembly. Helena.  
90p.

b) Local Planning Enabling Acts

1974

Department of Intergovernmental Relations. Model Subdivision Regulations. Helena. 98p.

12. Information Systems and Inventories

Agricultural Experiment Station. Natural Resources Inventory Checklist. Bozeman. 5v.

1973

Department of Natural Resources and Conservation. A Resource Inventory Method for Land Use Planning in Montana by William P. Cunningham and Lee F. Werth. Helena. 78p.

1970

Bureau of Mines and Geology. Development of a Statewide System for Computer Processing of Hydrogeological Data by M. K. Botz. Butte. 35p.

13. Project Notification and Review System Guides

a) Federal Program

Department of Planning and Economic Development. State Clearinghouse Procedures. Helena. 12p.

14. Natural Resources Conservation, Development and Management

1974

Department of Natural Resources and Conservation. Guidelines for the Long Range Conservation District Program. (plan) Helena. 47p+.

1971

Department of Natural Resources and Conservation, Conservation Districts Division. Montana Rangeland Resources Program by Peter V. Jackson by Montana State University, Cooperative Extension Service. Bozeman. 56p.

1963

Bureau of Mines and Geology. Mineral and Water Resources of Montana; Report by the U.S.G.S. and above for the U.S. Senate Committee on Interior and Insular Affairs, at the Request of Senator Lee Metcalf. Butte. 166p.

15. Critical Areas

a) Environmentally Critical Areas

1960

State Board of Hail Insurance. Preliminary Report on the Operations of the State Hail Department. Helena. folder.

b) Areas of Statewide Concern

1973

Coal Task Force. Coal Development in Eastern Montana: A Situation Report. Helena. 80p.

1969

State Highway Commission. Planning Survey Section. Montana Highway-Rail Grade Crossing Study, Primary and Secondary Systems, with the U.S. Bureau of Public Roads. Helena. various paging.

16. Geologic Concerns

a) Geologic Resources

State Highway Commission. Materials Division. Landslide Research with the U.S. Bureau of Public Roads. Helena. 109p.

25. Water Resources

a) Issues in Water Resource Planning

1974

Department of Natural Resources and Conservation. Suitability of Montana for the High Plains Cooperative Program (Weather Modification). Report to the Division of Atmospheric Water Resources Management, Bureau of Reclamation. Helena. various paging.

1973

Joint Water Resources Research Center. Development of a State Water Planning Model, 1972/73. Missoula. 3v.

1971

Agricultural Experiment Station. A Study of the Economic, Legal and Institutional Aspects of Montana's Water Resource Development by Chennai Gopalakrishnan. Bozeman. 33p.

Joint Water Resources Research Center. Montana Water Rights - A New Opportunity: Completion Report by Albert W. Stone. Missoula. 30 p.

Water Resources Board. Directory of State of Montana, Federal Agencies, and Private Groups Active in the General Field of Water Resources; a Comprehensive Water and Related Land Resources Plan for the State of Montana. Helena. 31p.

1970

Montana State University. Cooperative Extension Service. Montana's Water Conservancy Law with the Water Resources Board. Bozeman. unpagged.

1969

Water Resources Board. Groundwater in Montana; a Comprehensive Water and Related Land Resources Plan for the State of Montana. Helena. 145p.

Water Resources Board. Summary of Potential Projects; a Comprehensive Water and Related Land Resources Plan for the State of Montana. Helena. 47p.

Water Resources Board. Water Resources Programs Conducted by Government Agencies in Montana: A Comprehensive Water and Related Land Resources Plan for the State of Montana. Helena. 62p.

Water Resources Board. Bibliography of Montana Water Resources and Related Publications. Helena. 91p.

1968

Water Resources Board. Montana Water Resources and Planning. Helena. 19p.

Water Resources Board. Montana Register of Dams. Helena. 76p.

Water Resources Board. Montana Water Laws: A Resume. Helena. 9p.

Water Resources Board. Directory of State of Montana, Federal Agencies and Private Groups Active in the General Field of Water Resources. Helena. 31p.

1963

Bureau of Mines and Geology. Mineral and Water Resources of Montana; Report by the U.S.G.S. and above for the U.S. Senate Committee on Interior and Insular Affairs, at the Request of Senator Lee Metcalf. Butte. 166p.

26. Issues in Public Land Management

1968

Committee Established to Study the Diversified Uses of State Lands. Report. Helena. 72p.

1960

Legislative Council. State Lands and Investments; a Report to the 37th Legislative Assembly. Helena. 74p.

28. Air Resources

1971

Department of Health and Environmental Sciences. Bureau of Air Quality. Implementation Plan for Control of Air Pollution in Montana. Helena. various paging.

30. Siting of Other Utilities

Department of Planning and Economic Development. Comprehensive Area-Wide Water and Sewer Plan 1970; State of Montana. Vols. 1-17. Helena. 17v.

1970

Department of Planning and Economic Development. Comprehensive Area-Wide Water and Sewer Plan, 1970; State of Montana by Theodore J. Wirth and Associates and Muller Engineering. Helena. 14v.

35. Soil Conservation

a) Issues in Soil Conservation

Montana State University. Cooperative Extension Service. Conservation Needs Inventory of Private and State Lands in Montana. Bozeman. folder.

1962

State Soil and Water Conservation Needs Committee. Montana Soil and Water Conservation Needs Inventory. Helena. 39p.



36. Issues in Environmental Quality

1968

State Department of Health. A Montana Strategy for a Liveable Environment; Conference Proceedings. Helena. 112p.

NEBRASKA

1. States Look at the Future with Goal and Policy Development

1972

Department of Economic Development. Division of Community Affairs. Goals for Nebraska - Statewide Attitude Survey by Paul M. Schudel and Marcia C. Strand. Lincoln. 41p.

Department of Economic Development. Division of Community Affairs. Goals for Nebraska: Analysis of State Plans by Marcia C. Strand and Paul M. Schudel. Lincoln. 77p.

3. State Economic Planning

1974

Department of Economic Development. Division of Research. Population and Economic Base Study; Nebraska Planning and Development Regions. Lincoln. 26v.

1971

Division of Community Affairs. Guidelines for Local Industrial Development. Lincoln. 16p.

6. Recreational Resources

1969

Game and Park Commission. Outdoor Recreation for Nebraska. Lincoln. 59p.

7. Housing

a) General Housing Resources

1971

State Office of Planning and Programming. Nebraska State Housing Study. 1970-1971. Lincoln. 2v.

1970

State Office of Planning and Programming. The Nebraska State Housing Study. Lincoln. 63p.

8. Transportation Planning

a) General Transportation Resources

1973

Department of Roads. Action Plan. Lincoln. various paging.

c) Highway Planning

Department of Roads. Focus on Nebraska Highways, Six Year Highway Program. 1974/79. Lincoln. 36p.

1968

Legislative Council. Report of the...Committee on Highways. Lincoln. 51p.

1962

Legislative Council. Report of...Committee on Road Improvement Districts. Lincoln. 14p.

11. Local Planning

a) Issues in Local Planning

1971

Division of Community Affairs. Process for Community Development. Lincoln. 8p.

1966

Legislative Council. Report of the...Committee on Formation of Sanitary and Improvement Districts. Lincoln. 18p.

b) Local Planning Enabling Acts

1973

State Office of Planning and Programming. Nebraska Land Development Laws, Public Service Bulletin No. 1. Lincoln. various paging.

1971

Division of Community Affairs. Nebraska Standard Land Subdivision Regulations. Lincoln. 24p.

Division of Community Affairs. Model Zoning Regulations. Lincoln. 38p.

12. Information Systems and Inventories

1973

Natural Resources Commission. Nebraska Natural Resources Data Bank Information System: Users Facilities Manual; First Report. Lincoln. 284p.

13. Project Notification and Review System Guides

a) Federal Program

1970

State Office of Planning and Programming. The Nebraska System for Review, Evaluation and Coordination of Federal Assistance Programs and Projects; a Guide to the Implementation of Procedures Established by U.S. Bureau of the Budget Circulars A-95 and A-98. Lincoln. 62p.

State Office of Planning and Programming. Summary of Nebraska's Project Notification and Review System. Lincoln. 9p.

14. Natural Resources Conservation, Development and Management

1972

Natural Resources Commission. Funding Nebraska's Future Natural Resources Development by the Planning Division. Lincoln. 13p.

1962

Legislative Council. Report of...Committee on Soil and Water Conservation and Forestry. Lincoln. 17p.

15. Critical Areas

a) Environmentally Critical Areas

1969

Agricultural Experiment Station. Department of Agricultural Economics. Hail Insurance: An Analysis of Policy Forms in Nebraska 1969 by Herman W. Delvo and James D. Greer with the Economic Research Service, U.S.D.A. Lincoln. 19p.

19. Land Preservation

b) Agricultural Land Preservation

1966

Legislative Council. Report of the...Committee on Assessment of Agricultural Land. Lincoln. 24p.

20. Flood Plain Management

1969

Soil and Water Conservation Commission. Flood Warning and Community Action. Lincoln. 15p.

1968

Soil and Water Conservation Commission. Flood Prevention and Damage Reduction. Lincoln. 19p.

Soil and Water Conservation Commission. August 14-16, 1968 Flood Report, Southwest Nebraska by the Planning Staff. Lincoln. 13p.

21. Wildlife Resources

1972

Game and Parks Commission. The Nebraska Fish and Wildlife Plan. Lincoln. 2v.

24. Aesthetic Concerns

a) Issues in Visual Resources

1974

Department of Roads. Rules and Regulations Relating to the Control of Advertising in Areas Adjacent to the Interstate and Federal-Aid Primary Highways. Lincoln. 17p.

25. Water Resources

a) Issues in Water Resource Planning

1972

University of Nebraska. Conservation and Survey Division.  
Availability and Use of Water in Nebraska, 1970 by F.  
Butler Shaffer with the U.S.G.S. Lincoln. 67p.

1971

Soil and Water Conservation Commission. Nebraska's State  
Water Plan; Report on the Framework Study with the Legis-  
lative Council Interim Study Committee on Ground and Sur-  
face Water and the Legislative Council Interim Study Com-  
mittee on Water and Land Resources. Lincoln. 268p.

Soil and Water Conservation Commission. Nebraska's State Water  
Plan: Report on the Framework Study. Appendix D. Survey  
of Nebraska Water Law by the Legal Section. Lincoln. 117p.

Soil and Water Conservation Commission. Nebraska's State Water  
Plan: Report on the Framework Study. Appendix C. Land  
and Water Resources Problems and Needs by the Planning  
Division. Lincoln. various paging.

Soil and Water Conservation Commission. Nebraska's State  
Water Plan: Report on the Framework Study. Appendix B.  
Inventory of Water Resources by the Planning Division.  
Lincoln. various paging.

Soil and Water Conservation Commission. Nebraska's State  
Water Plan Framework Study Summary by the Planning Divi-  
sion. Lincoln. 16p.

1969

Agricultural Experiment Station. Department of Agriculture  
Economics. Nebraska Water Resource Districts: Character-  
istics and Alternatives by Jack Timmons and Curtis Brom..  
Lincoln. 45p.

Soil and Water Conservation Commission. Nebraska's State  
Water Plan Progress Report January 1, 1967 to January 1,  
1969 by Planning Division and Appendix. Lincoln. 1v.

Soil and Water Conservation Commission. Modernization of  
Resources District Legislation. Lincoln. 19p.

1966

Division of Nebraska Resources. Nebraska's Water Story. Lincoln. unpagd.

Legislative Council. Report of the...Committee on Ground and Surface Water Conservation and Utilization. Lincoln. 28p.

University of Nebraska. Conservation and Survey Division. Availability and Use of Water in Nebraska by F. Butler Shaffer with the U.S.G.S. Lincoln. 33p.

University of Nebraska. Conservation and Survey Division. Ground Water Atlas of Nebraska. Lincoln. unpagd.

1964

Legislative Council. Report of the...Committee on Water Supply and Pollution and River Basin Projects. Lincoln. 26p.

1962

Legislative Council. Report of...Committee on Water Control. Lincoln. 28p.

b) Quality of Water Resources

1968

Legislative Council. Report of the...Committee on Ground and Surface Water. Lincoln. 20p.

1967

University of Nebraska. Conservation and Survey Division. The Nitrate Hazard in Well Water with Special Reference to Holt County, Nebraska by Richard A. Engberg with the U.S.G.S. Lincoln. 18p.

1964

Legislative Council. Report of the...Committee on Water Supply and Pollution and River Basin Projects. Lincoln. 26p.

34. Solid Waste Management

a) Issues in Solid Waste Management

1966

Legislative Council. Report of the...Committee on Automobile Salvage and Refuse Problems. Lincoln. 9p.

35. Soil Conservation

a) Issues in Soil Conservation

1962

Conservation Needs Committee. Nebraska Soil and Water Conservation Needs Inventory. Lincoln. 88p.

36. Issues in Environmental Quality

1970

Legislative Council. Report of the Nebraska Legislative Council Committee on Pollution Problems. Lincoln. 7p.

NEVADA

2. State Planning

a) Issues in General State Planning

1973

State Planning Board. Planning Division. Identification, Direction and Need to Know by Robert Reed. Carson City. 49p.

1970

State Planning Board. Laws Relating to Planning. Carson City. 178p.

b) Issues in Land Resource Planning

1973

State Planning Board. Recommended Capital Improvements Program 1973/75. Annual. Carson City. 36p.

3. State Economic Planning

1971

Department of Economic Development. Tourism Planning Guide. Carson City. unpagued.

1968

Department of Economic Development. Nevada Community Profiles. Carson City. 147p.

6. Recreational Resources

1971

Division of State Parks. Recreation in Nevada. Part 3. Nevada's Statewide Comprehensive Outdoor Recreation Plan. Carson City. 319p+.

1969

State Department of Conservation and Natural Resources. Recreation in Nevada, Part 1. Carson City. 30p.

1967

State Department of Conservation and Natural Resources. Inventory of Printed Information and Data Pertaining to Water and Related Resources of Nevada by Hugh A. Shamberger. Carson City. 144p.

State Department of Conservation and Natural Resources. Outdoor Recreation Planning Guide. Carson City. 10p.

State Department of Conservation and Natural Resources. Status of Nevada's Urban Public Recreation Facilities; an Interim Report. Carson City. 26p.

State Department of Conservation and Natural Resources. Recreation in Nevada. Part 2. Carson City. 84p.

1966

Governor's Conference on Natural Beauty and Outdoor Recreation. Proceedings. 2nd. Annual. Carson City. 1v.

1965

Governor's Conference on Natural Beauty and Outdoor Recreation. Proceedings. 1st. Annual. Carson City. 1v.



State Department of Conservation and Natural Resources.  
Recreation in Nevada. Part 1. Carson City. 30p.

7. Housing

a) General Housing Resources

1973

Urban Planning Division. The Housing Situation in Nevada:  
Phase II. Carson City. 58p.

1972

State Planning Board. The Housing Situation in Nevada: Phase  
I. Carson City. 44p.

b) Mobile Home Resources

1970

Division of Health. Bureau of Environmental Health. Regula-  
tions Governing Mobile Homes and Mobile Home Parks (Trailer  
Courts) Adopted September 21, 1970. Carson City. 12p.

9. Issues in Demographic Change

1963

University of Nevada. Bureau of Business and Economic Re-  
search. The Changing Population of Nevada by William  
Peterson and Lionel S. Lewis. Reno. 81p.

10. Issues in Regional Planning

1972

State Planning Board. Planning Division. Recommendations for  
Regional Planning and Development District Boundaries in  
Nevada. Carson City. 135p.

1970

State Planning Board. Planning Division. Guidelines for the  
Development of the Regional Districts of Nevada by  
Williams and Mocine. Carson City. 27p.

11. Local Planning

a) Issues in Local Planning

1973

Office of the Governor. State Planning Procedures Manual by the State Planning Coordinator. Carson City. 14p.

1972

Bureau of Environmental Health. Regulations Governing Subdivisions Adopted by the State Board of Health. Carson City. 15p.

Legislative Counsel Bureau. Final Report of the Subcommittee for the Study of Subdivision Planning and Zoning. Carson City. various paging.

State Planning Board. Planning Division. Guide to Subdivision Control in Nevada: A Guide to Assist Local Officials in Decision Making Relative to Subdividing and Subdivision Practices in Nevada by Raymond M. Smith and Associates. Carson City. 79p.

1970

State Planning Board. Planning Division. A Capital Improvements Programming Guide for Nevada's Political Subdivision by Griffenhagen-Kroeger, Inc. Carson City. various paging.

1967

University of Nevada. Max C. Fleischmann College of Agriculture. Zoning in Your Community by L. Clair Christensen. Reno. 7p.

1963

University of Nevada. Cooperative Extension Service. Land Development in Nevada by William V. Neely. Reno. folder.

13. Project Notification and Review System Guides

a) Federal Program

1973

Office of the Governor. State Project Notification and Review System by the State Planning Coordinator. Carson City. 20p.

14. Natural Resources Conservation, Development and Management

1964

Bureau of Mines. Mineral and Water Resources of Nevada by the U.S.G.S. and above. Reno. 314p.

24. Aesthetic Concerns

a) Issues in Visual Resources

1966

Governor's Conference on Natural Beauty and Outdoor Recreation. Proceedings. 2nd. Annual. Carson City. lv.

1965

Governor's Conference on Natural Beauty and Outdoor Recreation. Proceedings. 1st. Annual. Carson City. lv.

c) Historical Preservation

1974

Division of State Parks. A Plan for Historical Preservation in Nevada. Vol. 3. Annual Preservation Program. 3rd. Carson City. 28p.

1972

Division of State Parks. A Plan for Historical Preservation in Nevada. Vol. 3. Annual Preservation Program. 2nd ed. Carson City. 42p.

1971

Division of State Parks. A Plan for Historical Preservation in Nevada. 2nd. ed. Carson City. unpagged.

25. Water Resources

a) Issues in Water Resource Planning

1973

Division of Water Resources. Water for Nevada, the Future Role of Desalting in Nevada by the State Engineer's Office. Carson City. 234p.

Division of Water Resources. Water for Nevada (Forecasts for the Future Population) by Victor R. Hill by State Engineer's Office. Reno. 76p.

1972

Agricultural Experiment Station. Newlands Project Water Study, Water Year 1971 by J. C. Guitjens and C. N. Mahannah. Reno. 69p.

1971

Division of Water Resources. Nevada's Water Resources (Water for Nevada) by Bruce R. Scott and Thomas J. Smales. Carson City. 87p.

Division of Water Resources. Water for Nevada; Guidelines for Nevada Water Planning by B. J. Vasey. Carson City. 9p.

Division of Water Resources. Water for Nevada; Estimated Water Use in Nevada by Thomas J. Smales and J. R. Harrill. Carson City. 32p.

Division of Water Resources. Water for Nevada; Special Planning Report: Water Supply for the Future in Southern Nevada by Edward L. Kostjal, Fred K. Duren and A. W. Morgner. Carson City. 89p.

1970

State Department of Conservation and Natural Resources. Directory of Federal and State Agencies Operating in the Field of Water and Related Land Resources, compiled by Hugh A. Shamberger and the Division of Water Resources. Carson City. 59p.

1969

State Department of Conservation and Natural Resources. Activities of Agencies Concerned with Water and Related Resources of Nevada compiled by Hugh A. Shamberger. Carson City. 123p.

1968

State Department of Conservation and Natural Resources. Index to Hydrographic Areas in Nevada by F. Eugene Rush with the U.S.G.S. and State Division of Water Resources. Carson City. 38p.

State Department of Conservation and Natural Resources.  
Estimated Water Use in Nevada, 1950-1965 by J. R. Harrill  
and G. F. Worts, Jr. with the U.S.G.S. Carson City. 37p.

1965

State Department of Conservation and Natural Resources. In-  
terim Inventory of Surface Water Resources of Nevada by  
Robert D. Lamke and Donald O. Moore with the U.S.G.S.  
Carson City. 39p.

1960

State Department of Conservation and Natural Resources. The  
Ground-Water Situation in Nevada by O. J. Loeltz and  
G. T. Malmberg. Carson City. 20p.

b) Quality of Water Resources

1972

State Planning Board. Nevada Rural Communities Water and  
Waste Water Plan, 1972 by Walters Engineering and Chilton  
Engineering. Carson City. 6v.

1965

Department of Conservation and Natural Resources. Reclaimed  
Waste Water in Las Vegas Valley, by R. G. Orcutt by the  
University of Nevada, College of Engineering. Reno. 122p.

30. Siting of Other Utilities

1972

State Planning Board. Nevada Rural Communities Water and  
Waste Water Plan, 1972 by Walters Engineering and Chilton  
Engineering. Carson City. 6v.

35. Soil Conservation

a) Issues in Soil Conservation

1968

Agricultural Experiment Station. Rangeland Watershed Manage-  
ment, a Review by Gerald F. Gifford with the U.S. Bureau  
of Land Management. Reno. 50p.

1967

Soil Conservation Committee. Good Resource Use; Key to Progress. Carson City. unpagcd.

36. Issues in Environmental Quality

1973

Governor's Environmental Council. The Quality of the Environment: Final Report to the Governor. Carson City. 44p.

State Department of Conservation and Natural Resources. Nevada's Environmental Quality. Carson City. 24p.

1972

Governor's Environmental Council. The Quality of the Environment: Preliminary Report to Governor Mike O'Callaghan. Carson City. 43p.

1970

State Department of Conservation and Natural Resources. Preserving Nevada's Environmental Heritage: A Report of the Ad Hoc Committee on Environmental Quality to the Governor's Natural Resources Council. Carson City. 78p.

NEW HAMPSHIRE

2. State Planning

b) Issues in Land Resource Planning

1971

Agricultural Experiment Station. Property Values and Selected Factors Influencing Property Values in New Hampshire, by C.T.K. Ching. Durham. 13p.

3. State Economic Planning

1970

Department of Employment Security. Economic Analysis and Reports Section. Growth and Decline in New Hampshire Industries, 1966 to 1969. Concord. 23p.

1965

State Planning Project. Economic Impact of Recreation, Vacation and Travel on New Hampshire by Systems Analysis and Research Corp. Concord. 92p.

1962

Division of Economic Development. Vacation Travel Business in New Hampshire; a Survey and Analysis by Paul Hendrick, Richard L. Pfister and Martin Segal. Concord. 194p.

1961

Winter Facilities Development Commission. Report to the 1961 New Hampshire Legislature, Senate Joint Resolution No. 1, April 19, 1961, by Paul Hendrick. Concord. 64p.

1960

State Planning and Development Commission. Strengthening Industrial Development in New Hampshire by Arthur D. Little, Inc. Concord. 40p.

5. Planning with and for the Environment

1974

Office of Comprehensive Planning. A Program for Resource Planning and Development in New Hampshire by above and Hans Klunder Associates, Consultants. Concord. 78p+.

1973

Governor's Office. Conservation and Land Use Policy Planning for New Hampshire. Concord. 5p.

6. Recreational Resources

1965

State Planning Project. Inventory of Public and Private Outdoor Recreation Areas, New Hampshire. Concord. 75p.

State Planning Project. The New Hampshire Outdoor Recreation Plan. Concord. 231p.

8. Transportation Planning

a) General Transportation Resources

1966

State Planning Project. Inter-City Transportation for New Hampshire by James C. Buckley, Inc. Concord. 5v.

b) Airport Planning

1961

State Planning and Development Commission. Air Transportation in New Hampshire by Martin L. Lindahl. Concord. 56p.

10. Issues in Regional Planning

1969

Governor's Committee on Regional Planning. Report. Concord. various paging.

11. Local Planning

a) Issues in Local Planning

1973

Office of Comprehensive Planning. Planning Enabling Legislation in New Hampshire. Concord. various paging.

Office of Comprehensive Planning. Handbook of Subdivision Practice. Concord. various paging.

1968

Water Supply and Pollution Control Committee. Protect Yourself and Your State Before It's too Late, 1967-68, What to Do, How to Do It, Where to Clear It, If You Plan to Buy, Sell, Build, Subdivide, Dredge, Fill, Dam, with the Committee for Better Water. Concord. 10p.

b) Local Planning Enabling Acts

1967

Division of Economic Development. Planning Enabling Legislation in New Hampshire. Concord. 82p.



12. Information Systems and Inventories

1965

State Planning Project. Islands of New Hampshire; an Inventory of the Islands in the Lakes, Rivers and Tidewaters of New Hampshire with a Discussion of Ownership by Henry I. Baldwin. Concord. 110p.

14. Natural Resources Conservation, Development and Management

1968

Department of Resources and Economic Development. Office of Planning and Research. Proceedings, Governor's Conference on Natural Resources, State of New Hampshire. 4th. Annual. Concord. 57p.

1961

State Planning and Development Commission. New Hampshire Mineral Potential: What Can the State Do About It? By Robert W. Bridgman. Concord. 45p.

15. Critical Areas

b) Areas of Statewide Concern

1967

Governor's Androscoggin River Planning Committee. Recommendations for Land Use and Recreation: Upper Androscoggin River Valley; Preliminary Report to Governor John W. King. Concord. various paging.

17. Coastal Area Management

a) Issues in Coastal Area Management

1965

Water Pollution Commission. Coastal Watershed. Concord. 98p.

20. Flood Plain Management

1967

Department of Resources and Economic Development. Flood Hazard Areas, New Hampshire by Anderson-Nichols and Company, Inc. Concord. 32p.

21. Wildlife Resources

1973

Game Management and Research Division. Wildlife Management Area Guide by Harold P. Nevers. Concord. 21p.

23. Forest Resources

1967

Agricultural Experiment Station. Department of Forest Resources. Forest Land Taxes; Importance to New Hampshire Towns and Landowners by Edward Jewett and Oliver P. Wallace. Durham. 10p.

1965

Governor's Forest Policy Committee. A Forest Policy for New Hampshire; a Report to the Governor. Concord. 46p.

1964

State Planning Project. Forest Management for Better Living in New Hampshire by Oliver P. Wallace. Concord. 43p.

1961

State Planning and Development Commission. Small Business in New Hampshire's Forestry and Forest Products Industries by Charles H. Stoddard and William P. House. Concord. 64p.

Water Pollution Commission. Water Pollution Control During Construction, Gravel Washing and Logging Activities. Concord. 23p.

25. Water Resources

a) Issues in Water Resource Planning

1970

University of New Hampshire. Water Resources Research Center. A Survey of New Hampshire Water Law. Part 1. The Riparian Doctrine. Part 2. Recent Water Law Actions by Alexander J. Kalinski and Robert H. Forste. Durham. 42p.

1965

State Planning Project. New Hampshire Public Water Bodies  
Public Access Points. Part 2. Concord. 123p.

State Planning Project. The Water Resources of New Hampshire.  
Concord. 216p.

1964

State Planning Project. New Hampshire Public Water Bodies  
Public Access Points. Part 1. Concord. 100p+.

b) Quality of Water Resources

1961

Water Pollution Commission. Water Pollution Control During  
Construction, Gravel Washing and Logging Activities.  
Concord. 23p.

35. Soil Conservation

a) Issues in Soil Conservation

1968

Agricultural Experiment Station. New Hampshire Soils and  
Their Interpretations for Various Uses by Sidney A. L.  
Pilgrim, Allan B. Prince and Nobel K. Peterson with the  
U.S.C.S. Durham. 70p.

36. Issues in Environmental Quality

1964

Interim Committee on Improved Pesticides Controls. Report  
to the 1965 Legislature. Concord. 39p.

NEW JERSEY

1. States Look at the Future with Goal and Policy Development

1967

Bureau of Statewide Planning. New Jersey's Future; the  
Issues. Trenton. 5p.

Bureau of Statewide Planning. New Jersey's Future; Goals  
and Plans. Trenton. 19p.

2. State Planning

a) Issues in General State Planning

1969

Council for Urban Affairs. Report. Trenton. 3p.

Rutgers University. Center for Urban Social Science Research.  
The Roles of States in Solving Urban Problems. New  
Brunswick. 527p.

1968

Senate. Committee on Agriculture, Conservation and Natural  
Resources. Public Hearing on Senate Bill 477 (Hackensack  
Meadowlands Reclamation and Development Act) Held March  
28. Trenton. 327p.

1966

Division of State and Regional Planning. Pattern of Capital  
Expenditures in New Jersey 1951-1962. Trenton. 39p.

1965

Division of State and Regional Planning. A Statewide Planning  
Analysis of Utility Services in New Jersey; an Inventory  
Report by Anthony James Catanese. Trenton. 80p.

Division of State and Regional Planning. Services from Pub-  
lic Agencies for Municipal Planning. Trenton. 58p.

1962

Division of State and Regional Planning. Organization and  
Program of the above. Trenton. 24p.

1960

Department of Conservation and Economic Development. Compre-  
hensive Report, Meadowlands Regional Development Agency.  
Trenton. 1v.

Department of Conservation and Economic Development. Division  
of Planning and Development. Planning Bureau. The Objec-  
tives, Programs and Organization of the New Jersey State  
Planning Bureau. Trenton. 20p.

b) Issues in Land Resource Planning

1972

Division of State and Regional Planning. Land Use Regulation: The Residential Land Supply. Trenton. 30p.

1971

Commission to Study the Laws of New Jersey Exempting Real Property Held by Religious, Educational, Charitable and Philanthropic Organizations and Cemeteries from Taxation. Supplement to the Report, of January 1971. Trenton. 11p.

1970

Hackensack Meadowlands Development Commission. Hackensack Meadowlands Comprehensive Land Use Plan. Lyndhurst. 60p.

Commission to Study the Laws of New Jersey Exempting Real Property Held by Religious, Educational, Charitable and Philanthropic Organizations and Cemeteries from Taxation. Public Hearing...Held January 22, 1969. Trenton. 214p.

1968

Division of State and Regional Planning. Projections of Land Use - Residential, Commercial and Industrial by William Strachen and Others for the Meadowland Regional Development Agency and the State of New Jersey. Trenton. 44p.

Interdepartmental Committee for State Planning. Proposed Capital Improvement Program 5th; 1968/69 to 1973/74 by the Staff of the Capital Improvements Section, Bureau of Statewide Planning, Division of State and Regional Planning. Annual. Trenton. 168p.

1967

Senate. Committee on Air and Water Pollution and Public Health. Public Hearing on Senate Bill 58 (Hackensack Meadowlands Title and Development Act) Held June 20 and 27 in Hackensack. Trenton. 2v.

1966

Commission to Study Meadowland Development. Supplemental Report. Trenton. 42p.

Division of State and Regional Planning. Legal Basis for Capital Improvement Programming Procedures in New Jersey; Report to the Interdepartmental Committee for State Planning. Trenton. 2v.

Division of State and Regional Planning. New Jersey's Shore: an Inventory and Analysis of Land Use by Nancy J. Carr and John Garrison. Trenton. 95p.

1965

Commission to Study Meadowlands Development. Final Report. June. Trenton. 34p.

Division of State and Regional Planning. Commercial Land Use in New Jersey; the Problems and Implications for the Future by Anthony James Catanese and Alan Walter Steiss. Trenton. 59p.

Division of State and Regional Planning. Education, Institutional and Administrative Facilities and the Land Use Pattern in New Jersey by Nancy J. Carr. Trenton. 76p.

Interdepartmental Committee for State Planning. Proposed Capital Improvement Program Fiscal Years 1965-66 to 1970-71, by the Staff of the Capital Improvements Section, Bureau of Statewide Planning, Division of State and Regional Planning. Trenton. 236p.

1964

Division of State and Regional Planning. Federal Installations and Land Use Pattern in New Jersey. Trenton. 43p.

1963

Division of State and Regional Planning. Supply and Demand Factors of Industrial Land Use. Trenton. 114p.

Division of State and Regional Planning. Waterfront Utilization in North-East New Jersey. Trenton. 32p.

Rural Advisory Council. Revenue-Cost Ratios of Rural Townships with Changing Land Uses; a Report of a Study by above by William Miller. Trenton. 92p.

1961

Department of Conservation and Economic Development. Develop the Meadows, with the Meadowlands Regional Development Agency. Trenton. 15p.

3. State Economic Planning

1966

Division of State and Regional Planning. Setting for the New Jersey State Development Plan. Trenton. 35p.

1962

Bureau of Housing. Special Session on Community Development, Housing and Urban Renewal at the 47th Annual Conference of the League of Municipalities Held November 14, 1962, Atlantic City. Trenton. 28p.

1961

Department of Conservation and Economic Development. New Jersey and the Area Redevelopment Program. Trenton. 8p.

4. Growth as an Issue

1973

Rutgers University. Center for Urban Policy Research. Modelling State Growth: New Jersey 1980, by Franklin J. James, James W. Hughes. Brunswick. 349p.

1965

Division of State and Regional Planning. The Impact of Population and Economic Growth on the Environment of New Jersey by Alan Walter Steiss and Anton Gross. Trenton. 126p.

5. Planning with and for the Environment

1963

Agricultural Experiment Station. New Jersey Soils; for Planners and Others Responsible for the Growth and Development of the Garden State by J.C.F. Tedrow. New Brunswick. 19p.

6. Recreational Resources

1973

Office of Environmental Review. Outdoor Recreation in New Jersey; New Jersey Statewide Comprehensive Outdoor Recreation Plan. Trenton. 224p.

1969

Department of Conservation and Economic Development.  
Municipal Outdoor Recreation Facilities in New Jersey,  
an Inventory; a Supplemental Study to the New Jersey  
Comprehensive Outdoor Recreation Plan. Trenton. 58p.

1967

Division of Parks, Forestry and Recreation. New Jersey Open  
Space Recreation Plan by Edwards and Kelcey, Inc. Tren-  
ton. 112p.

1965

Bureau of Statewide Planning. Parks and Recreational Land  
Use in New Jersey. Trenton. 55p.

7. Housing

a) General Housing Resources

1974

County and Municipal Government Study Commission. Housing  
and Suburbs: Fiscal and Social Impact of Multifamily  
Development: Summary of Findings, Conclusions and Re-  
commendations. Trenton. various paging.

1969

Division of State and Regional Planning. Bureau of Community  
Development Planning. Housing in New Jersey, Needs and  
.. Programs, 1968 by Alan Mallach. Trenton. 36p.

1964

Division of State and Regional Planning. The Residential  
Development of New Jersey; A Regional Approach by Anthony  
James Catanese and Susan Vitella. Trenton. 144p.

1963

Division of State and Regional Planning. Housing Needs and  
Markets, 1960-1970. Trenton. 48p.

1962

Bureau of Housing. Special Session on Community Development,  
Housing and Urban Renewal at the 47th Annual Conference of  
the League of Municipalities Held November 14, 1962, Atlan-  
tic City. Trenton. 28p.



b) Mobile Home Resources

1972

Rutgers University. Center for Urban Policy Research.  
Policy Alternatives for Mobile Homes by Constance B.  
Gibson. New Brunswick. 59p.

8. Transportation Planning

a) General Transportation Resources

1973

Department of Transportation. Bikeways for State Highways:  
A Study of Dual Use. Trenton. various paging.

1972

Department of Transportation. A Master Plan for Transporta-  
tion. Trenton. various paging.

1970

Department of Transportation. A Statement on Transportation.  
Trenton. 52p.

1969

Department of Transportation. Buses, Crises and Response.  
Trenton. 60p.

1968

Department of Community Affairs. A Master Plan for Trans-  
portation. Trenton. 124p.

1961

Division of Employment Security. Commuting Patterns of  
Workers Employed in New Jersey. Prepared by the Bureau  
of Research and Statistics. Trenton. 1v.

b) Airport Planning

1970

Division of Aeronautics. State Airport Development Plan,  
1970-1990; a Special Report by Porter and Ripa Associates,  
Inc. Trenton. 134p+.

1969

Senate. Committee on Transportation and Public Utilities. Public Hearings before...on Senate Bill 377 and Assembly Bill 433 (Jetport Authority) Held March 4 and 11. Trenton. 2v.

1965

Division of State and Regional Planning. Air Facilities and the Land Use Pattern in New Jersey by Stuart I. Turner. Trenton. 32p.

1963

Bureau of Aeronautics. Jetport, New Jersey, 1964; Economic Benefits and Locational Criteria for the Establishment of a Major Metropolitan Airport in New Jersey. Trenton. 30p.

c) Highway Planning

1969

Department of Transportation. Air-Rights Potentials in Major Highways; Criteria for Joint Development by Tibbetts, Abbett, McCarthy, Stratton. Trenton.

1968

Department of Transportation. Division of Maintenance and Equipment. Regulations: Control of Access Driveways. Trenton. 55p.

1964

Legislature. Joint Committee to Study and Report on Matters Relating to Highways and Other Transportation Needs of the State. Report. Trenton. 14p.

Legislature. Joint Committee to Study and Report on Matters Relating to Highways and Other Transportation Needs of the State. Minority Leader's Report. Trenton. 9p.

d) Mass Transit Planning

1973

Department of Transportation. Transit Development Program, 1973/79. Trenton. 155p.

1964

Division of Railroad Transportation. The Railroad Program and Recommendations for Legislative Action. Trenton. various paging.

State Highway Department. Bureau of Public Information. Comments on New Jersey's Rail Transportation Program; an Address by D.R.G. Palmer. Trenton. 11p.

1960

Division of Railroad Transportation. New Jersey's Rail Transportation Problem; a Review and Suggestions for Immediate and Long Range Action. Trenton. 62p.

9. Issues in Demographic Change

Department of Conservation and Economic Development. Research and Statistics Section. Estimated Long Range Population Projections. Trenton. 7p.

10. Issues in Regional Planning

1961

Department of Conservation and Economic Development. Develop the Meadows, with the Meadowlands Regional Development Agency. Trenton. 15p.

Division of State and Regional Planning. The Setting for Regional Planning in New Jersey. Trenton. 98p.

1960

Department of Conservation and Economic Development. Comprehensive Report, Meadowlands Regional Development Agency. Trenton. 1v.

11. Local Planning

a) Issues in Local Planning

1970

County and Municipal Government Study Commission. Joint Services: A Local Response to Area Wide Problems. Trenton. 50p.

1969

Department of Community Affairs. Planning and Design Workbook for Community Participation. Trenton. 592p.

1968

Bureau of Statewide Planning. Municipal Profiles by Richard Z. Osworth. Trenton. 48p.

Division of State and Regional Planning. Zoning in New Jersey 1967 by Robert H. McGuirk. Trenton. 75p.

1967

Rutgers University. Bureau of Government Research. The Local Planning Process in New Jersey. New Brunswick. 207p.

1965

Bureau of Statewide Planning. Detailed Inventory Section. 1964 Municipal Planning Controls Survey. Trenton. 47p.

Division of State and Regional Planning. Capital Improvements Programming: A Guide for New Jersey Local Governments by Roger Scattergood and Aylward J. Walnut. Trenton. 57p.

1962

Division of State and Regional Planning. Services from Public Agencies for Municipal Planning. Rev. Trenton. 46p.

1961

Division of State and Regional Planning. Community Planning. Trenton. 20p.

Rutgers University. Planning Service. Rural Planning; a Concept Study for Planning in Rural New Jersey. Prepared for Rural Advisory Council, New Jersey Department of Agriculture. New Brunswick. 66p.

State Planning Bureau. A Guide to Zoning Boards of Adjustment. Trenton. 22p.

1960

State Planning Bureau. Zoning in New Jersey. Trenton. 2v.

b) Local Planning Enabling Acts

1962

General Assembly. Committee on State, County and Municipal Government. Public Hearing on Assembly Bill No. 555 - Revising Local Land Use Law - Title 40A, Municipalities and Counties Held April 11, 1962. Trenton. 168p.

1961

County and Municipal Law Revision Commission. Public Hearing on Second Tentative Draft, Title 40A, Municipalities and Counties, Chapter 7, Local Land Use Law (Zoning and Planning Law) Held July 13, 1961. Trenton. 106p.

County and Municipal Law Revision Commission. Municipal Planning and Zoning Law as Submitted to the above. Tentative Draft. Trenton. 93p.

County and Municipal Law Revision Commission. Public Hearing on Tentative Draft of Revision of Zoning and Planning Law (Title 40) Held March 22, 1961. Trenton. 114p.

12. Information Systems and Inventories

1973

Division of State and Regional Planning. LOIS: Land Oriented Information System; a Data Resource for Planning. Trenton. 18p.

13. Project Notification and Review System Guides

a) Federal Program

1972

Division of State and Regional Planning. Project Notification and Review System, A-95. Trenton. 55p.

15. Critical Areas

b) Areas of Statewide Concern

1965

Division of State and Regional Planning. Utilization of New Jersey's Delaware River Waterfront by Nancy J. Carr and John R. Garrison. Trenton. 64p.

17. Coastal Area Management

a) Issues in Coastal Area Management

1972

General Assembly. Committee on Air, Water Pollution and Public Health. Public Hearing...on Assembly Bill 722 (the Coastal Areas Protection Act) Held April 19. Trenton. 315p.

General Assembly. Committee on Air and Water Pollution and Public Health. Public Hearing on Assembly Bill 1429, Major Coastal Area Facilities Review Act, Held December 11. Trenton. various paging.

General Assembly. Committee on Agriculture, Conservation and Natural Resources. Public Hearing on Assembly Bill 827 (Ocean Sanctuary) on May 23. Trenton. 99p.

General Assembly. Committee on Air and Water Pollution and Public Health. Environmental Aspects of the Proposed Off-shore Nuclear Power Plant...Pursuant to Assembly Resolution 20. Trenton. 16p.

1964

Division of State and Regional Planning. New Jersey's Delaware Bay Shore; an Inventory of Land Use by Anton F. Gross and Susan Rogers Vitella. Trenton. 39p.

19. Land Preservation

a) Issues in Land Preservation

1972

Department of Environmental Protection. Green Acres Uniform Relocation Assistance. Trenton. 10p.

1970

Senate. Committee on Agriculture, Conservation and Natural Resources. Public Hearing...on Assembly Bill 155 and Senate Bill 350 (Green Acres Bond Issue) Held April 28. Trenton. 152p.

b) Agricultural Land Preservation

1965

Rutgers University. College of Agriculture. Extension Service. Farmland Tax Adjustments for Farmers Who Qualify and Apply by John M. Hunter. New Brunswick. folder.

1964

Agricultural Experiment Station. Productive Capacity of New Jersey Soils; a Soils Guide for Use in Connection with the Valuation Assessment and Taxation of Land Under the Farmland Assessment Act of 1964 by J.C.S. Tedrow. New Brunswick. 88p.

c) Open Space Preservation

1971

Commission on Open Space Policy. Report. Trenton. 17p.

1968

Division of State and Regional Planning. New Jersey Open Space Policy Plan. Trenton. 125p.

1967

Division of State and Regional Planning. New Jersey Open Space Policy Plan. Trenton. 125p.

1963

Division of State and Regional Planning. The Feasibility of Buying Conservation Easements on Open Space Land. Trenton. 35p.

20. Flood Plain Management

1972

General Assembly. Committee on Agriculture, Conservation and Natural Resources. Public Hearing on Assembly Bills 596 and 572 (Flood Control) Held April 11. Trenton. 176p.

1967

Rutgers University. Bureau of Government Research. Surface Water Control in New Jersey; Drainage, Flood Control and Related Policies in an Urban State by Stephen A. Decter. New Brunswick. 2v.

1964

Division of Water Policy and Supply. Floods in New Jersey, Magnitude and Frequency, by D. M. Thomas by the U.S.G.S. with above. Trenton. 145p.

1961

Division of Water Policy and Supply. Flood Damage Alleviation in New Jersey by Steven Dola. Trenton. 20p.

21. Wildlife Resources

1964

Division of State and Regional Planning. Fishery and Wildlife Resources in New Jersey by Susan R. Vitella. Trenton. 32p.

Division of State and Regional Planning. The Nature and Pattern of New Jersey's Marine Life Resources. Trenton. 17p.

22. Agricultural Resources

1971

Rural Advisory Council. Garden State Agriculture Trends by John P. Van Zandt. Trenton. 44p.

23. Forest Resources

1965

Division of State and Regional Planning. The Forest Resource in New Jersey. Trenton. 17p.

24. Aesthetic Concerns

a) Issues in Visual Resources

1964

State Highway Department. Bureau of Public Information. Rules and Regulations for Control of Roadside Advertising. Trenton. 20p.



25. Water Resources

a) Issues in Water Resource Planning

1969

Division of Water Policy and Supply. Available Water Supply Sources, Water Demand Projects and Proposed New Water Resources Development. Regional Series. Trenton. 40p.

1968

Legislature. Commission to Study Advisability and Practicability of Formulating and Implementing a Comprehensive Water Supply Policy and Program. Public Hearings Held on October 8-10. Trenton. 4v.

1965

Agricultural Experiment Station. Water Control Guide for Suburban and Rural Residential New Jersey by Kurt Nathan and Others. New Brunswick. 30p.

Bureau of Statewide Planning. Detailed Inventory Section. Public and Private Potable Watershed Areas and Municipalities Supplied in the State of New Jersey as of January 1962. Trenton. 18p.

1963

Division of State and Regional Planning. New Jersey's Water Resources by John R. Garrison. Trenton. 40p.

Riparian Lands Study Commission. Report and Recommendations. Trenton. 60p.

b) Quality of Water Resources

1973

County and Municipal Government Study Commission. Water Quality Management: New Jersey's Vanishing Options. Trenton. 103p.

1970

Division of Water Resources. Occurance and Distribution of Trace Elements in New Jersey Streams by Peter W. Anderson. Trenton. various paging.

26. Issues in Public Land Management

1973

Division of State and Regional Planning. State-Owned Real Property in New Jersey. Trenton. 39p.

27. Energy Resources

a) Issues in Energy Resources

1974

Governor's Task Force on Energy. Energy Report. Trenton. 119p.

1973

Senate. Ad Hoc Committee on Energy and the Environment. Report to the Senate. Trenton. 40p.

Senate. Ad Hoc Committee on Energy and the Environment. Dissenting Statement to the Report, by Frank J. Dodd. Trenton. 26p.

28. Air Resources

Clean Air Council. Clean Air and Transportation Alternatives to the Automobile and Will the Environmental Impact Statement Serve to Improve Air Quality in New Jersey. Trenton. 23p.

1970

Clean Air Council. Report...the Status of Air Pollution from Mobile Sources with Recommendations for Further Action. Annual. Trenton. various paging.

1966

Air Pollution Control Commission. Planning Committee. Where Does New Jersey Go from Here in Air Pollution Control? Trenton. 44p.

1964

Air Pollution Control Commission. Motor Vehicle Committee. Report. Trenton. 26p.

1961

Air Pollution Control Commission. Air Pollution Control in New Jersey. 2nd. Trenton. 3lp.

1960

Agricultural Experiment Station. Air Pollution as It Affects Agriculture in New Jersey by Robert H. Daines, Ida A. Lione and Eileen Brennan. New Brunswick. 14p.

30. Siting of Other Utilities

1969

Division of Clean Air and Water. Anticipated Capital Needs for Sewerage Facilities in New Jersey. Trenton. 14p.

31. Issues in New Community Development

1974

Division of State and Regional Planning. Another Way: Clustering, Planned Unit Developments, New Communities. Trenton. 16p.

Division of State and Regional Planning. New Communities Section. New Communities Policy and Development in the U.S. - a 50 State Survey. Trenton. various paging.

34. Solid Waste Management

a) Issues in Solid Waste Management

1973

County and Municipal Government Study Commission. Solid Waste: A Coordinated Approach. 7th. September 1972. Trenton. 6lp.

1971

Department of Environmental Protection. Division of Environmental Quality. Recycling: An Instructional and Informational Guide. Trenton. 14p.

General Assembly. Committee on Air and Water Pollution and Public Health. Public Hearing on Assembly Bill 2212 (Prohibits Sale of Beverages in Nonreturnable Beverage Container) Held September 30. Vol. 2. Trenton. 283p.

1969

Legislature. Special Commission to Investigate Certain Problems Relating to Solid Waste Disposal. Public Hearing before...April 30. Vol. 3. Trenton. 201p.

35. Soil Conservation

a) Issues in Soil Conservation

1962

State Soil Conservation Committee. Inventory of New Jersey Soil and Water Conservation Needs. Trenton. various paging.

36. Issues in Environmental Quality

1973

Department of Environmental Protection. Legislation and Other Official Action Taken in the Past 3+ Years Providing New Authority to the DEP for Further Control. Trenton. 2p.

1972

Department of Environmental Protection. Industrial Building and Equipment (and Other Permits) Required by the New Jersey DEP. Trenton. 6p.

1971

General Assembly. Committee on Agriculture, Conservation and Natural Resources. Public Hearing...on Assembly Bill 1268 (Protection of Air, Water and Other Natural Resources) Held February 11. Trenton. 97p.

General Assembly. Committee on Air and Water Pollution and Public Health. Public Hearing...on Assembly Bills 2107 and 2331 (re: Detergents) Held June 2. Trenton. 165p.

NEW MEXICO

2. State Planning

a) Issues in General State Planning

1966

State Planning Office. Transportation and Communications in New Mexico by C. C. Boatright. Santa Fe. 64p.

State Planning Office. The Impact of Government Spending in New Mexico by Rudyard B. Goode. Santa Fe. 29p.

b) Issues in Land Resource Planning

1974

Legislative Council Service. Land Use Advisory Council. A Bibliography of Reference Materials Pertaining to Land Use Planning in New Mexico. Santa Fe. 98p.

1973

State Planning Office. Compilation of Laws Relating to Land Use in New Mexico. Santa Fe. various paging.

State Planning Office? Eligibility Requirements for Funding Under the Proposed Land Use Policy and Planning Assistance Act of 1973 (S. 268). Santa Fe. various paging.

State Planning Office? Steps Taken by the State of New Mexico in Compliance with S. 268 (Federal Land Use Bill) Requirements. Santa Fe. various paging.

New Mexico State University. Estimated Differences in Land Use Under Planned and Un-Planned Conditions. A Case Study of Las Cruces, New Mexico. Santa Fe. various paging.

State Planning Office and the Division of Natural Resources. Status of Land Use Planning in New Mexico - 1973 by Gordon Page. Santa Fe. 2p+.

1972

State-Wide Land Use Planning Symposium. "Land Use Legislation for New Mexico", October 11-12. 4th. Santa Fe. various paging.

1971

State-Wide Land Use Planning Symposium. Action for Seminar Land Use Planning October 13-14. 3rd. Albuquerque. various paging.

1970

Governor's Land Development Study Commission. Final Report. Recommendations, Legislation and Committee Actions. Santa Fe. various paging.

State Planning Office. A Capital Improvements Program for the State of New Mexico by Fred Muniz. Santa Fe. 57p.

State-Wide Land Use Planning Symposium. Proceedings. Theme: "Urban" Planning and Zoning. October 13-24. 2nd. Santa Fe. various paging.

1969

State Planning Office. A Capital Improvements Program for the State of New Mexico by Fred Muniz. Santa Fe. 89p.

State-Wide Land Use Planning Symposium. Proceedings. October 16-17. 1st. Santa Fe. various paging.

1968

State Planning Office. A Capital Improvements Program for the State of New Mexico. Santa Fe. 71p.

3. State Economic Planning

1969

Four Corners Regional Commission. Preliminary Economic Development Plan for the State of New Mexico. Santa Fe? various paging.

State Planning Office. Planning and Development Districts for the State of New Mexico. Santa Fe. 76p.

1967

Department of Development. A Study of Tourism in New Mexico: An Executive Summary. Santa Fe. various paging.

1962

State Planning Office. A Design for Development Decisions. Santa Fe. various paging.

1960

State Highway Department. Planning Division. Highway Economic Impact Studies in Urban Communities of New Mexico: Problems and Methods by Paul W. Zickefoose for the above with the U.S. Bureau of Public Roads. Santa Fe. 27p.

4. Growth as an Issue

1966

State Planning Office. Scientific Development and Technological Change in New Mexico; Trends and Effects by R. P. Lutz by New Mexico State University, Engineering Experiment Station. University Park. 54p.

5. Planning with and for the Environment

1973

Van Dresser, Peter. Development on a Human Scale; Potentials for Ecologically Guided Growth in New Mexico (Northern). Santa Fe. 116p.

1968

Agricultural Experiment Station. Major Land Resource Areas in New Mexico by H. J. Maker and H. E. Dregne. Las Cruces. 3p.

6. Recreational Resources

1973

State Planning Office. Out of State Visitor Recreation Demand Patterns in New Mexico. Santa Fe. various paging.

State Planning Office. New Mexico State Trails Study. Santa Fe. 130p.

1968

State Planning Office. New Mexico Comprehensive Plan for Outdoor Recreation. Santa Fe. 187p.

1965

State Planning Office. New Mexico Comprehensive Plan for Outdoor Recreation. Santa Fe. 81p.

1964

State Planning Office. New Mexico State Park and Recreation Resources Development Plan by Gordon Herkenhoff and Associates for above and State Park and Recreation Commission. Santa Fe. 181p.

8. Transportation Planning

c) Highway Planning

1965

State Highway Commission. New Mexico Scenic Roads and Parkways. Summary Report. Santa Fe. various paging.

State Highway Department Planning Division. Roadside Development by W. A. Dick Peddie and C. J. Campbell with the U.S. Bureau of Public Roads at the New Mexico State University, Engineering Experiment Station. University Park. 53p.

1960

State Highway Department. Planning Division. Highway Economic Impact Studies in Urban Communities of New Mexico: Problems and Methods by Paul W. Zickefoose for the above with the U.S. Bureau of Public Roads. Santa Fe. 27p.

9. Issues in Demographic Change

1971

Agricultural Experiment Station. New Mexico Urban and Rural Population by Sigurd Johansen. Las Cruces. 11p.

10. Issues in Regional Planning

1973

State Planning Office. Summary Analysis of Existing Regional Plans by Lewis-Eaton Partnership for San Juan Council of Governments. Santa Fe. 39p.

1969

State Planning Office. Planning and Development Districts for the State of New Mexico. Santa Fe. 76p.

1960

State Planning Office. Recommended Enabling Legislation for Regional, County and Municipal Planning in the State of New Mexico by William A. Doebele, Jr. Santa Fe. various paging.



11. Local Planning

a) Issues in Local Planning

1972

Environmental Health Study Committee. New Mexico Land Subdivision Laws. Santa Fe. various paging.

Middle Rio Grande Council of Governments. Improvement of Local Planning and Management Tools - Preliminary Draft. Santa Fe? various paging.

1969

New Mexico State University. Manual on Urban Land Use Management for New Mexico Municipalities by John W. Hernandez. Santa Fe. various paging.

1963

State Planning Office. Grants, Loans and Technical Assistance Available to Communities in New Mexico. Santa Fe. 23p.

b) Local Planning Enabling Acts

1960

State Planning Office. Recommended Enabling Legislation for Regional, County and Municipal Planning in the State of New Mexico by William A. Doebele, Jr. Santa Fe. various paging.

13. Project Notification and Review System Guides

b) State Programs

1973

Council on Environmental Quality. Revised Working Draft of Guidelines for the Implementation of the New Mexico Environmental Quality Act. Santa Fe. various paging.

Council on Environmental Quality. Revised Working Draft of Guidelines for the Implementation of the New Mexico Environmental Quality Act for Discussion Purposes Only. Santa Fe. various paging.

14. Natural Resources Conservation, Development and Management

Oil Conservation Commission. A Report on the Petroleum and Natural Gas Resources of New Mexico as Part of the New Mexico State Resources Development Plan by A. L. Porter, Jr. and Daniel S. Nutter and James M. Durrett. Santa Fe. 40p.

1968

State Planning Office. Economic Development and New Mexico's Resources; State Resources Development Plan by Dorothy I. Cline and Others. Santa Fe. 126p.

1967

State Planning Office. Metalliferous Occurences in New Mexico. Phase 1. State Resources Development Plan by E. Viet Howard. Santa Fe. 270p.

State Planning Office. A Directory of Agencies Engaged in Natural Resources in New Mexico by Dorothy I. Cline and Joel V. Barrett. Santa Fe. 138p.

1965

State Bureau of Mines and Mineral Resources. Mineral and Water Resources of New Mexico by the U.S.G.S. for the U.S. Senate Committee on Interior and Insular Affairs with above and Others. Socorro. 437p.

State Planning Office. Frame of Reference for Evaluating New Mexico's Resources - A Preliminary Draft, Phase I. Santa Fe. various paging.

State Planning Office. Summary Reports on New Mexico's Resources, Phase I. Santa Fe. various paging.

1964

Bureau of Mines and Mineral Resources. The Economic Geology of Coal in New Mexico by Frank E. Kottlowski. Socorro. 10p.

22. Agricultural Resources

1973

New Mexico State University. Agriculture Faces the Energy Crisis. Santa Fe. various paging.

1966

State Planning Office. Agricultural Land and Water in New Mexico by Donald C. Henderson and H. R. Stucky. Santa Fe. 62p.

23. Forest Resources

State Planning Office. Forest and Timber Resources of New Mexico by Dean M. Earl. Santa Fe. 10p.

1963

Department of State Forestry. A Study of Cooperative Forest Fire Control Problems in New Mexico with the U.S. Forest Service. Santa Fe. various paging.

24. Aesthetic Concerns

a) Issues in Visual Resources

1966

State Planning Office. A Survey of the Arts in New Mexico by Jim Gilbert. Santa Fe. 53p.

1965

State Highway Commission. New Mexico Scenic Roads and Parkways. Summary Report. Santa Fe. various paging.

c) Historical Preservation

1971

State Planning Office. Historic Preservation Plan for New Mexico. Santa Fe. 176p.

1967

Museum of New Mexico. New Mexico Historic Sites. Santa Fe. various paging.

25. Water Resources

a) Issues in Water Resource Planning

1973

State Bureau of Mines and Mineral Resources. Mineral Resources and Water Requirements for New Mexico Mineral Industries by Earl F. Sorensen, Ronald B. Stotelmeyer and Don H. Baker, Jr. Socorro. 26p.

1972

New Mexico Interstate Stream Commission. New Mexico State Water Plan: Preliminary Draft Situation Assessment Report with the U.S. Bureau of Reclamation. Santa Fe. various paging.

1971

University of New Mexico. A Dynamic Decision Model Evaluation Alternative Policies for Long Run Water Allocation by David Mishaeli, Ph.d. Santa Fe? 246p.

1969

State Engineer. A Roster, by County, of Organizations Concerned with Surface Water Irrigation in New Mexico. Special Report. Albuquerque. 82p.

1967

State Planning Office. Water Resources of New Mexico: Occurrence, Development and Use, compiled by State Engineer Office with New Mexico Interstate Stream Commission and the U.S.G.S. Santa Fe. 321p.

1965

Department of Development. Industrial Division. Water Resources of New Mexico compiled by Don H. Peterson. Santa Fe. 12p.

State Engineer. Characteristics of the Water Supply in New Mexico by W. E. Hale, L. J. Reiland and J. P. Beverage with the U.S.G.S. Santa Fe. 131p.

State Engineer. Consumptive Use and Water Requirements in New Mexico by Harry F. Blaney and Eldon G. Hanson with the Soil and Water Conservation Research Division, U.S.D.A. and Others. Santa Fe. 82p.

26. Issues in Public Land Management

1966

State Planning Office. Public Domain and State Lands by William O. Jordon. Santa Fe. 9p.

27. Energy Resources

a) Issues in Energy Resources

1973

New Mexico State University. Agriculture Faces the Energy Crisis. Santa Fe. various paging.

32. Issues in Surface Mining

1971

State Bureau of Mines and Mineral Resources. Survey of Surface Mining in New Mexico by John H. Schilling and Others. Socorro. 17p.

34. Solid Waste Management

b) Solid Waste Management Planning

1970

Health and Social Services Department. Plan for Solid Waste Management, State of New Mexico. Santa Fe. various paging.

35. Soil Conservation

a) Issues in Soil Conservation

Conservation Needs Committee. New Mexico Soil and Water Conservation Needs Inventory. Albuquerque. 48p.

NEW YORK

## 2. State Planning

## a) Issues in General State Planning

1970

Office of Planning Coordination. Social Research for Comprehensive Planning: New York's central social environment by Matthew McDevitt. Albany. 17p.

Office of Planning Services. Planning Law Revision (Study Doc. No. 4); Describes a 1970 study of State planning laws, with a summary and legislative proposals. Albany. 52p.

1962

Department of Commerce. New York State and Local Tax Structure. Pt. 1. State Taxes. Albany. 7p.

## b) Issues in Land Resource Planning

1973

State Urban Development Corporation. New York State Urban Development Corporation Act as Amended through June 1973. New York. 43p.

1972

Adirondack Park Agency. Adirondack Park: State land master plan with the Department of Environmental Conservation and Ray Brook. Albany. 44p.

1971

State Urban Development Corporation. New York State Urban Development Corporation Act as Amended through June 1971: Chapter 174, Section 1 Laws of 1968; McKinney's unconsolidated laws, Sections 6251-6285. Albany. 42p.

State Urban Development Corporation. Report. Annual. New York. 96p.

Temporary Study Commission on the Future of the Adirondacks. The Future of the Adirondacks. Vol. 2. The Technical Reports. Blue Mountain Lake. various pagings.

1968

State Urban Development Corporation. New York State Urban Development Acts of 1968. Albany. 106p.

3. State Economic Planning

1972

Office of Planning Services. Division of Plans and Analysis. New York State Appalachian Development Plan Supplement. Annual. 1st. Albany. various pagings.

1971

Office of Planning Coordination. New York State Appalachian Development Plan; A 20 year plan for the 14 counties of the New York Appalachian Area. Albany. 80p.

Office of Planning Coordination. New York State Development Plan. Phase I. Albany. 128p.

Office of Planning Coordination. New York State Development Plan. Phase I. Technical Supplement. Albany. various pagings.

1970

Office of Planning Coordination. Planning for Development in New York State. Albany. 33p.

1969

Office of Planning Coordination. Community Profile; Computer Charts on the Cities and Towns of New York State. Albany. 12v.

Office of Planning Coordination. New York State Industry Profile, 1958 to 1966 a report in a series on the New York State central economic and demographic study by the National Planning Association. Albany. 38p.

Office of Planning Coordination. Industrial and Commercial Activities An Overview: A report in a series on New York State central economic and demographic study by the National Planning Association. Albany. 135p.

1968

Office of Planning Coordination. New York State and the Appalachian Regional Development Program. Albany. 15p.

Office of Planning Coordination. Abstract of New York State Appalachian Program; A development plan. Albany. 68p.

1967

Legislature. Joint Committee on Housing and Urban Development. Urban Development and Private Enterprise. Albany. 13p.

1965

Division of Housing and Community Renewal. Housing and Community Renewal in New York State, 1939-1964. Albany. 49p.

1964

Division of Housing and Community Renewal. Urban Renewal Law, Urban Renewal Agency Act and Related Acts, A compilation of State Laws Affecting Municipal Urban Renewal Programs and State Assistance there to. Albany. 53p.

Office for Regional Development. Change, Challenge, Responses: A development policy for New York State. Albany. 154p.

1963

Division of Housing and Community Renewal. New Goals for Community Development. 1962/63. Albany. 31p.

4. Growth as an Issue

1960

Legislature. Joint Committee on Metropolitan Areas Study. One Hundred New Answers to Problems of Urban Growth. Albany. 16p.

5. Planning with and for the Environment

1974

Office of Environmental Planning. Aquatic and Terrestrial Considerations in Power Plant Siting. Albany. various pagings.

1973

Department of Environmental Conservation. Environmental Plan for New York State, Preliminary Edition. Albany. 91p.



State College of Agriculture and Life Sciences.  
Proceedings, Environmental Leaders' Forum on Land  
Use Policy. 4th. Annual. Ithaca. 78p.

1972

Department of Environmental Conservation. Environmental  
Plan for New York State, Preliminary Edition. Albany.  
91p.

1971

Legislature. Joint Committee on Environmental Management  
and Natural Resources. The Challenge of the 70's; A  
managed environment for New York State. Report.  
Albany. 128p.

1970

Department of Health. Division of General Engineering  
and Radiological Health. Planning the Subdivision as  
Part of the Total Environment, Joseph A. Salvato, Jr.  
Albany. 77p.

6. Recreational Resources

1973

Office of Parks and Recreation. Canal Recreation  
Development Program: Phase I: New York Statewide  
Recreation Planning Program. Albany. 28p.

1972

Office of Parks and Recreation. People, Resources,  
Recreation: New York Statewide Comprehensive Re-  
creation Plan. Albany. 201p.

State Council of Parks and Outdoor Recreation. People,  
Resources, Recreation: New York Statewide Recreation  
Program Directions. Albany. 25p.

1970

Office of Parks and Recreation. Planning Bureau.  
Recreation Supply Inventory by Michael Ricci and  
Michael Geiss. Albany. 33p.

Office of Parks and Recreation. Planning Bureau.  
Statewide Framework for Recreation Planning by Ivan  
Vamos. Albany. 30p.

Office of Parks and Recreation. Planning Bureau.  
New York State Recreation Demand Forecast by Robert  
Anderson and Ronald Harvey. Albany. 30p.

Office of Parks and Recreation. Planning Bureau.  
Regional Recreation Facility Choice Simulation, by  
Ivan Vamos. Albany. 14p.

1968

Natural Beauty Commission. Environmental Quality; A  
summary of recommendations of the President's Council  
on Recreation and Natural Beauty. Albany. 21p.

1966

Conservation Department. New York Statewide Comprehensive  
Outdoor Recreation Plan by Vollmer Astrower Associates.  
Albany. 2v.

Conservation Department. New York Statewide Comprehensive  
Outdoor Recreation Plan. Pt. 3. The role of private  
enterprise by Vollmer Ostrower Associates, with the  
State Council of Parks and Outdoor Recreation. Albany.  
31p.

1964

State Council of Parks. The Next Step; Building for  
outdoor recreation. Albany. 24p.

1960

Conservation Department. Now or Never; A bold new  
program for outdoor recreation. Albany. 24p.

7. Housing

a) General Housing Resources

1965

Division of Housing and Community Renewal. Housing and  
Community Renewal in New York State, 1939-1964.  
Albany. 49p.

1963

Legislature. Joint Committee on Housing and Urban  
Development. Report. Twenty Years of Constructive  
Housing Development and Regulation. Albany. 67p.

1961

Study Committee for Urban Middle-Income Housing. Space for Urban Living; A plan of action to provide urban homes for middle-income families utilizing air rights over public facilities. Albany. 15p.

## b) Mobile Home Resources

1970

Office of Planning Services. Municipal Regulation of Mobile Homes by Sheldon W. Damsky. Albany. 4p.

## 8. Transportation Planning

## a) General Transportation Resources

1973

Department of Transportation. Statewide Master Plan for Transportation. Albany. various pagings.

1972

Legislature. Joint Committee on Transportation. Moving Today Toward Tomorrow. Albany. 49p.

1971

Department of Transportation. Planning Division. Planning and Research Bureau. New York State Transportation Criteria by Robert R. Breuer with the Federal Highway Administration. Albany. 15p.

1970

Department of Transportation. Planning and Research Bureau. Research Division. Goals and Transportation in New York State, by F. L. Palmieri. Albany. 47p.

1969

Department of Transportation. Office of Planning and Development. Planning Division. Policy Statements Relating to Transportation Planning and Development in New York State by J. Burch McMorran with the U. S. Bureau of Public Roads. Albany. 76p.

Department of Transportation. Planning and Research Bureau. Planning Division. Statewide Transportation Planning-1st Year's Progress Report for presentation at the 48th Annual Meeting of the Highway Research Board. January 1969 with the U. S. Bureau of Public Roads. Albany. 46p.

1968

Department of Transportation. Planning and Research Bureau. Statewide Transportation Planning; A key element in environmental design by Roger L. Creighton, John R. Hamburg and Kenneth W. Shiattee. Albany. 21p.

Department of Transportation. Office of Planning and Development. Policies and Plans for Transportation in New York State. Albany. 80p.

1966

Department of Public Works. Subdivision of Transportation Planning and Programming. A Modal-Choice Model, Description of Basic Concepts by John R. Hamburg and Charles R. Guinn with the U. S. Bureau of Public Roads. Albany. 19p.

1962

Upstate New York Transportation Studies. Organization for Transportation Planning by Robert C. Stuart. Albany. 17p.

c) Highway Planning

1974

Department of Transportation. Environmental Action Plan. Albany. various pagings.

1965

Department of Public Works. Subdivision of Transportation Planning and Programming. Prospectus for a Highway Planning Mapping Program with the U. S. Bureau of Public Roads. Albany. 75p.

d) Mass Transit Planning

1971

Department of Transportation. Optimal Design of a Surface Transit System; Final report by David T. Hartgen with the Federal Highway Administration. Albany. 25p.

1970

Legislature. Joint Committee on Transportation. The Crisis in Mass Transportation (1st Annual Report of the above). Albany. 119p.

1968

Legislature. Joint Committee on Mass Transportation.  
Report. 1st. 1967/68. Annual. Albany. 101p.

e) Waterborne Transportation Planning

1961

Office of Atomic Development. Nuclear Port Survey of  
the State of New York by Ebasco Services, Inc.  
New York. 169p.

9. Issues in Demographic Change

1972

Office of Planning Services. Demographic Projections for  
New York State Counties to 2000 A.D. Albany.  
various pagings.

1969

Office of Planning Coordination. Demographic Projections  
for 0-24 Age Group by 1 Year Age Intervals to 1995 A.D.  
(a supplement to demographic projections for New York  
State counties to 2020 A.D.). Albany. 92p.

1968

Office of Planning Coordination. Demographic Projections  
for New York State Counties to 2020 A.D. Albany. 183p.

1966

Office of Planning Coordination. Demographic Projections  
for New York State Counties by Cornell Aeronautical  
Laboratory, Inc. Albany. 191p.

1965

Division of Budget. The Impact of Population Changes  
on State Programs; A speech given at a meeting of the  
New York State Interdepartmental Committee on  
Research. November 19, 1965 by George O. Von Frank.  
Albany. 13p.

## 10. Issues in Regional Planning

1972

Adirondack Park Agency. Adirondack Park: State land master plan with the Department of Environmental Conservation and Ray Brook. Albany. 44p.

Office of Planning Services. New York State Appalachian Resource Studies: Soils, Phase 2: Uses and Limitations by R. D. Roses and others with the SCS. Albany. 139p.

Office of Planning Services. Division of Plans and Analysis. New York State Appalachia Development Plan Supplement. Annual. 1st. Albany. various pagings.

1971

Legislature. Joint Study Committee on Metropolitan and Regional Area Study. Coordinating Governments through Regionalism and Reform; Report for 1969-71. Vol. 1. Land Use Control: Modern techniques for modern problems. Albany. 114p.

Office of Planning Coordination. New York State Appalachian Development Plan; A 20 Year Plan for the 14 Counties of the New York Appalachian Area. Albany. 80p.

Office of Planning Services. New York State Appalachian Resource Studies; Forestry: The timber-based economy, by Charles R. Miller and Gary W. Zinn. Albany. 96p.

Temporary Study Commission on the Future of the Adirondacks. The Future of the Adirondacks. Vol. The Technical Reports. Blue Mountain Lake. various pagings.

1970

Office of Planning Coordination. New York State Appalachian Resource Studies: Mineral resources, prepared by James F. Davis and Rose S. Jochowitz. Albany. 87p.

Office of Planning Coordination. New York State Appalachian Resources Studies; Climate, prepared by Desmond T. Bailey. Albany. 30p.

Office of Planning Coordination. New York State Appalachian Resource Studies. Phase 2. Analysis of agribusiness and agricultural potentials, by the Department of Agricultural Economics, State College of Agriculture at Cornell. Albany. 62p.

Office of Planning Coordination. New York State Appalachian Resources Studies; Transportation. Phase I. Inventory. Albany. 42p.

Office of Planning Coordination. New York State Appalachian Resources Studies: Recreation and Culture. Phase I by Henry G. Williams, Jr. and William M. Belden. Albany. 110p.

Office of Planning Services. New York State Planning and Development Regions; Criteria used in delineating the planning and development regions of the State. Albany. 14p.

1969

Legislature. Joint Committee on Metropolitan and Regional Areas Study. Interim Report. 1967-69. Albany. 3v.

Office of Planning Coordination. New York State Appalachian Resources Studies. Phase I. Inventory. Albany. various pagings.

Office of Planning Coordination. New York State Appalachian Resource Studies; Agriculture, Phase I. Inventory by the Department of Agricultural Economics, State College of Agriculture, Cornell University. Albany. 58p.

1968

Office of Planning Coordination. New York State and the Appalachian Regional Development Program. Albany. 15p.

Office of Planning Coordination. Abstract of New York State Appalachian Program; A development plan. Albany. 68p.

Office of Planning Coordination. The Appalachian Region of New York State; An atlas of natural and cultural resources. Albany. 42p.

1966

Legislature. Joint Committee on Metropolitan and Regional Areas Study. Interim Report. Albany. 10p.

## 11. Local Planning

### a) Issues in Local Planning

1974

Office for Local Government. Moratoriums on Land Development by James D. Cole. Albany. 11p.

- Office of Planning Services. Zoning Maps in Towns and Villages. Albany. 2p.
- Office of Planning Services. Control of Land Subdivision. Albany. 68p.
- Office of Planning Services. The Zoning Board of Appeals. Rev. Albany. 28p.
- Office of Planning Services. Adopting a Zoning Ordinance. Albany. 22p.

1973

- Office of Planning Services. Adopting a Zoning Ordinance. Albany. 16p.
- Office of Planning Services. Planned Unit Development and Cluster Development. Albany. 8p.
- Office of Planning Services. Simplified Zoning for Rural Areas by Nelson G. Parks and Myron H. Croch with Steuben County Planning Board. Albany. various pagings.

1972

- Office of Planning Services. The Zoning Board of Appeals. Albany. 28p.
- Office of Planning Services. Model Town and Village Open Space Subdivision Regulation for Seasonal and Year-Round Developments by William F. Davidson. Albany. various pagings.
- Office of Planning Services. The Open Space Subdivision by Jerome Foster and Harold Kupelsky. Albany. 28p.
- Office of Planning Services. The Zoning Board of Appeals. Albany. 54p.
- Office of Planning Services. Non-Conforming Uses. Albany. 8p.

1971

- Office of Planning Services. Adopting a Zoning Ordinance by Sheldon W. Damsky. Albany. 15p.
- Office of Planning Services. Innovating Zoning: PUD and Cluster Design by James A. Coon. Albany. 8p.



1970

- Office of Planning Coordination. Local Planning Guide Series; Adopting a zoning ordinance by Richard Boos and Sheldon Damsky. Albany. 23p.
- Office of Planning Coordination. Local Planning and Zoning; A manual of powers and procedures for citizen and governmental officials. Annual. Albany. 132p.
- Office of Planning Services. The Open Space Subdivision. Albany. 28p.
- Office of Planning Services. The Comprehensive Plan; A Guide for Community Action. Albany. 19p.
- Office of Planning Services. Regulation of Unsafe Buildings by James A. Coon. Albany. 1p.
- Office of Planning Services. Non-Conforming Uses by Sheldon W. Damsky. Albany. 7p.
- Office of Planning Services. Partial Zoning by James A. Coon. Albany. 1p.
- Office of Planning Services. Spot Zoning by Sheldon W. Damsky. Albany. 3p.

1969

- Office of Planning Coordination. Local Planning and Zoning; A manual of powers and procedures for citizen and governmental officials by LeRoy P. Gonnella. Albany. 132p.
- Office of Planning Services. Municipal Control of Underground Transmission Lines by Sheldon W. Damsky. Albany. 3p.
- Office of Planning Services. Interim Stop-Gap Zoning by Sheldon W. Damsky. Albany. 3p.
- Office of Planning Services. Subdivision Regulation Enforcement by James A. Coon. Albany. 2p.
- Office of Planning Services. Planning & Zoning Boards: Incompatibility of Office, Conflict of Interest by James A. Coon. Albany. 3p.
- Office of Planning Services. Zoning & The Comprehensive Plan by Sheldon W. Damsky. Albany. 3p.

Office of Planning Services. Zoning Maps in Towns and Villages by Sheldon W. Damsky. Albany. 2p.

1968

Agricultural Experiment Station. Department of Agricultural Economics. Planning Tomorrow's Communities Today by Richard B. Dymysa. Ithaca. 17p.

Office for Local Government. Natural Beauty and Local Planning by Charles C. Morrison, Jr. Albany. 12p.

Office of Planning Services. The Official Map; How a local governing body can adopt an official map of streets, parks and drainage. Albany. 6p.

Office of Planning Services. Control of Land Subdivision. Albany. various pagings.

1967

Office of Planning Coordination. Local Planning and Zoning; A manual of powers and procedures for citizens and government officials. Albany. 128p.

1966

Office of Planning Coordination. Local Planning and Zoning; A manual of powers and procedures for citizen and governmental officials. Albany. 128p.

1965

Department of Commerce. The Comprehensive Plan: A guide for community action. Albany. 20p.

Department of Commerce. Bureau of Planning. Local Planning and Zoning; A manual of powers and procedures for citizens and governmental officials. Albany. 113p.

1964

Department of Commerce. Bureau of Planning. Local Planning and Zoning; A manual of powers and procedures for citizens and government officials. Albany. 113p.

Department of Commerce. Bureau of Planning. Zoning in New York State; A guide to the preparation of zoning ordinances. Rev. Albany. 177p.

1963

Department of Commerce. Bureau of Planning. Control of Land Subdivision; A manual of subdivision regulation for municipal officials, subdivision developers, builders and planning boards. Rev. Albany. 48p.

Department of Commerce. Bureau of Planning. Local Planning and Zoning; A manual of powers and procedures for citizens and governmental officials. Annual. Albany. 108p.

1962

Department of Commerce. Local Planning and Zoning; A manual of powers and procedures for citizens and governmental officials. Albany. 103p.

Department of Commerce. Zoning in New York State; A guide to the preparation of zoning ordinances. Albany. 177p.

1961

Department of Commerce. Zoning in New York State; A guide to the preparation of zoning ordinances. Rev. Albany. 177p.

Department of Commerce. Control of Land Subdivision; A manual of subdivision regulation for municipal officials, subdivision developers, builders and planning boards. Rev. Albany. 48p.

1960

Department of Commerce. Local Planning and Zoning; A manual of powers and procedures for citizens and government officials. Albany. 102p.

Department of Commerce. Division of Economic Development. Bureau of Planning. Community Planning; The general community plan. Albany. 16p.

## b) Local Planning Enabling Acts

1974

Office of Planning Services. Planning Legislation in New York State. Annual Summary of Legislation of Interest to Planners. Albany. various pagings.

1973

Office of Planning Services. Guide to the Planning and Zoning Laws of New York State. Albany. 116p.

1972

Office of Planning Services. Control of Land Sub-division, A Manual of Subdivision Regulations for Municipal Officials, Subdivision Developers and Planning Boards. Albany. 67p.

Office of Planning Services. A Guide to the Planning and Zoning Laws of New York State. Albany. 115p.

1969

Office of Planning Coordination. Control of Land Sub-division; A manual of subdivision regulations for municipal officials, subdivision developers and planning boards. Albany. 63p.

1968

Office of Planning Coordination. 1968 Legislative Session; Report on local planning and zoning legislation prepared by Richard Persico. Albany. 3p.

Office of Planning and Coordination Control of Land Sub-division; A manual of subdivision regulations for municipal officials, subdivision developers and planning boards. Albany. 63p.

## 12. Information Systems and Inventories

1974

Office of Planning Services. LUNR Classification Manual. Rev. Categories of land use in the inventory with their coding. Albany. 22p.

Office of Planning Services. LUNR Ordering Folder. Albany. folder.

1972

Office of Planning Services. Regional Land Use Inventory, Classification and Recording Systems by Frederick J.G. Aufschlager. Albany. 31p.

Office of Planning Services. LUNR Inventory County Data Summaries. Albany. 72p.

Office of Planning Services. LUNR Classification Manual, Land Use and Natural Resource Inventory of New York State. Albany. 23p.

1971

Department of Transportation. Planning Division. Land Use Data File; Maintenance and utilization by Frederick W. Memmott, III with the Federal Highway Administration. Albany. 39p.

Office of Planning Services. LUNR: What it is and how it is used. Current applications. Albany. 16p.

Office of Planning Services. New York State Land Use and Natural Resources Inventory ('LUNR'): What it is and how it is used. Albany. 25p.

Office of Planning Services. Bureau of Planning Research. New York State County Data Inquiry and Analysis System User Guide. Albany. various pagings.

1969

Office of Planning Coordination. The Land Use and Natural Resources Inventory of New York State by Roger A. Swanson. Albany. 20p.

13. Project Notification and Review System Guides

a) Federal Program

1974

Office of Planning Services. A-95 Notification and Review System Procedures Guide. Albany. 16p.

15. "Critical Areas"

b) Areas of Statewide Concern

1971

Temporary State Commission on the Environmental Impact of Major Public Utility Facilities. Final Report. Albany. 74p.

1970

Temporary State Commission on the Environmental Impact of Major Public Utility Facilities. Interim Report. Albany. 34p.

## 17. Coastal Area Management

## a) Issues in Coastal Area Management

1962

Temporary State Commission on Protection and Preservation of the Atlantic Shore Front. Final Report with Supplement. Albany. 47p.

## 18. Wetland Management

1972

Office of Planning Services. Metropolitan New York District Office. Long Island Marine Wetlands - Status, Value and Preservation Potentials. Albany. 60p.

## 19. Land Preservation

## b) Agricultural Land Preservation

1974

Department of Environmental Conservation. New York State's Agricultural Districts: Saving our farmlands. Albany. unpagged.

1972

Office of Planning Services. Maintaining Viable Agriculture in Areas of Urban Expansion by Howard E. Conklin and Richard Dymysza. Albany. 82p.

1970

Office of Planning Services. Maintaining Viable Agriculture in Areas of Urban Expansion. Albany. 82p.

1968

Commission of the Preservation of Agricultural Land. Preserving Agricultural Land in New York State; A report to Nelson Rockefeller. Albany. 32p.

Office of Planning Coordination. Agriculture and Open Spaces by Charles L. Crangle. Albany. 7p.

c) Open Space Preservation

1968

Office of Planning Coordination. Agriculture and Open Spaces by Charles L. Crangle. Albany. 7p.

20. Flood Plain Management

1974

Department of Environmental Conservation. Flood Plain Management and the National Flood Insurance Program. Albany. unpagd.

1973

Department of Environmental Conservation. Floods in New York, 1970 by F. Luman Robison by the U.S.G.S., State Department of Transportation and the above. Albany. 20p.

Department of Environmental Conservation. Floods in New York, 1969 by F. Luman Robison by the U.S.G.S., State Department of Transportation and the above. Albany. 33p.

1969

Water Resources Commission. Floods in New York, 1967 by F. L. Robison by the U.S.G.S. with the New York State Department of Transportation with above. Albany. 23p.

1965

Water Resources Commission. Maximum Known Discharges of New York Streams; compiled by F. Luman Robison. Albany. 40p.

22. Agricultural Resources

1970

Office of Planning Services. Nature and Distribution of Farming in New York State. Albany. 36p.

1969

Office of Planning Coordination. The Nature and Distribution of Farming in New York State by Howard E. Conklin and Robert E. Linton. Albany. 36p.

## 24. Aesthetic Concerns

## a) Issues in Visual Resources

1970

Natural Beauty Commission. Report. 1966/70. Albany. 27p.

Office for Local Government. Municipal Advisory Councils for Environmental Conservation. Albany. 36p.

1968

Natural Beauty Commission. Environmental Quality; A summary of recommendations of the President's Council on Recreation and Natural Beauty. Albany. 21p.

Natural Beauty Commission. Sample Provisions for a Local Law to Regulate Signs. Albany. 21p.

Natural Beauty Commission. Can We Afford Natural Beauty? Presented at the Annual Meeting of the Association of Towns of the State of New York, February 6, 1968, by Charles C. Morrison, Jr. Albany. 10p.

Natural Beauty Commission. Local Roads and Natural Beauty, presented at the School for Highway Superintendents, Town and Country Officers Training School of the State of New York, July 8, 1968, by Charles C. Morrison, Jr. Albany. 7p.

Natural Beauty Commission. Welcome to Lake George; Visual Pollution. Albany. unpagged.

Natural Beauty Commission. The State's Natural Beauty Program and Town Government, presented at the School for Town Clerks, Town and County Officers Training School, July 10, 1968 by Charles C. Morrison, Jr. Albany. 7p.

Natural Beauty Commission. Scenic Roads Committee. Initial Procedure for Developing a System of Scenic Roads in New York State. Albany. 10p.

Office for Local Government. Natural Beauty and Local Planning by Charles C. Morrison, Jr. Albany. 12p.

1967

Office for Local Government. Natural Beauty Down to Earth by Franklin M. Bridge. Albany. 7p.

Office for Local Government. Natural Beauty, A New Beginning by Charles C. Morrison, Jr. Albany. 7p.



1966

Natural Beauty Commission. For Heritage, For Environment,  
For Future with Participation. 1st. Annual.  
Albany. 24p.

## c) Historical Preservation

1967

State Historic Trust. The New York State Historic Trust.  
Albany. 27p.

## 25. Water Resources

## a) Issues in Water Resources Planning

1971

Bureau of Water Resources Planning. The Use of Systems  
Analysis in the Development of Water Resources  
Management Plans for New York State. Albany. various  
pagings.

Hudson River Valley Commission. Survey of Public  
Administration of Water Resources in New York State.  
Tarrytown. 95p.

1969

Water Resources Commission. Bibliography of the Ground-  
Water Resources of New York through 1967 with sub-  
ject and location cross reference to the annotated  
bibliography by Robert L. MacNish and others by  
U.S.G.S. and above. Albany. 186p.

1968

Legislature. Joint Committee to Investigate and Study  
the Conservation Development and Equitable Use of the  
Water Resources of the State. How to conserve,  
develop and use the water resources of New York State  
through a ceaseless search for solutions. 1st. Report.  
Albany. 207p.

1967

Temporary State Commission on Water Resources Planning.  
1965. - Water Resources Management; Where do we stand  
in New York State? Albany. various pagings.

Temporary State Commission on Water Resources Planning.  
1967 - A Six Year Review of Progress and Proposals;  
1967, formula for water resources management in New York  
State. Albany. 2v.

Water Resources Commission. Developing and Managing the  
Water Resources of New York State; Summary appraisal  
with the Division of Water Resources, State Conservation  
Department. Albany. 52p.

State University of New York at Buffalo. Water Symposium:  
The fresh water of New York State: Its conservation  
and use. Proceedings. Dubuque, Iowa. 255p.

1966

Division of Water Resources. The Coordinated Program  
for the Water Resources of New York State. Albany.  
79p.

Temporary State Commission on Water Resources Planning.  
The People's Mandate: Keep water pure and plentiful  
in New York State. Albany. 245p.

1964

Temporary State Commission on Water Resources Planning.  
Drought Insurance through Water Resources Planning  
and Development in New York State. Albany. 221p.

1963

Temporary State Commission on Water Resources Planning.  
Water Resources Planning, projects with a purpose:  
The detergent problem, water rights and water laws,  
State-Federal basin studies, fiscal needs and solutions  
and soil-water conservation. Albany. 210p.

1962

Temporary State Commission on Water Resources Planning.  
Legislative Guidelines: Twelve ways to meet the  
water resources needs of the Empire State. Albany.  
187p.

1961

Temporary State Commission on Water Resources Planning.  
Water Resources Planning and Development; A problem  
in public partnership. Albany. 224p.

1960

Temporary State Commission on Water Resources Planning.  
Dynamic Planning; First step in water resources  
development for New York State. Albany. 260p.

## b) Quality of Water Resources

1966

Temporary State Commission on Water Resources Planning.  
The People's Mandate: Keep water pure and plentiful  
in New York State. Albany. 245p.

1964

Governor. Pure Waters: A program to rescue New York  
State's water from pollution, the time is now.  
Albany. unpagd.

## 26. Issues in Public Land Management

1963

Legislature. Joint Committee on Appraisal and Assessment  
of State-Owned Wild and Forest Lands. Report. Albany.  
44p.

## 27. Energy Resources

## a) Issues in Energy Resources

1974

Office of Environmental Planning. Aquatic and Terrestrial  
Considerations in Power Plant Siting. Albany.  
various pagings.

1973

Interdepartmental Fuel and Energy Committee. Ad Hoc  
Committee on Energy Efficiency in Transportation.  
Report. Albany. various pagings.

State Atomic and Space Development Authority. New York  
State Research on Electric Power and the Environment.  
Albany. 24p.

1971

Department of Public Service. Power Division. System  
Planning Section. Electric System Planning in New York  
State: A status report. 1971. Albany. 160p.

1970

Department of Public Service. Power Division. System  
Planning Section. New York Power System Generation and  
Transmission Plans. 1971-1980. Albany. 54p.+

Power Authority of the State of New York. Electric Energy  
and the Environment. Albany. 24p.

b) Nuclear Power Resources

1967

Department of Commerce. Life with the Atom in New York State. Albany. 52p.

1960

Office of Atomic Development. Atomic Development in the State of New York; A report to Governor Nelson A. Rockefeller. Albany. 32p.

28. Air Resources

1962

Air Pollution Control Board. Rules to Prevent New Air Pollution. Albany. 22p.

Air Pollution Control Board. Council of Technical Advisors. Current Guides for Prevent of New Air Pollution. Albany. 7p.

31. Issues in New Community Development

1970

Office of Planning Coordination. Urban Development Corporation. New Communities for New York: A Report prepared by the UDC. Albany. 72p.

34. Solid Waste Management

a) Issues in Solid Waste Management

1973

Office for Local Government. Regional Approaches to Solid Waste Disposal by William E. Redmond at Solid Waste Disposal Conference, Manhattan College. Albany. 8p.

1970

Department of Environmental Conservation. Solving the Solid Waste Problem While There is Still Time. Albany. 10p.

Department of Health. Comprehensive Solid Wastes Planning Studies. Vol. 2. Appendix by Greeley and Hansen, Engineers. Albany. various pagings.

1969

Department of Health. Division of General Engineering and Radiological Health. Sanitary Landfill Planning, Design and Operation, by Joseph A. Salvato. Albany. 40p.

1964

Office for Local Government. Municipal Refuse Collection & Disposal: Evaluation, regulation, methods, procedures; A guide for municipal officials. Albany. 69p.

## 36. Issues in Environmental Quality

1973

State Atomic and Space Development Authority. New York State Research on Electric Power and the Environment. Albany. 24p.

1969

Office for Local Government. The State's Role in Environmental Quality. Albany. 9p.

State Atomic and Space Development Authority. A Thermal Profile of the Waters of New York State; Report. Albany. 27p.

1967

Natural Beauty Commission. Environmental Problems and Action Programs in the State of New York; A survey of community opinion on adverse environmental conditions and a description of some local projects for improving environment. Albany. 22p.

NORTH CAROLINA

## 1. States Look at the Future with Goal and Policy Development

1974

Governor. Governor's Policy Guidelines. Raleigh. 31p.

1973

Council on State Goals and Policy. Progress Reports, 1973. Raleigh. 35p.

Council on State Goals and Policy. Report. 2nd Annual.  
Raleigh. 113p.

1972

Council on State Goals and Policy. Report. Annual.  
Raleigh. 72p.

1961

North Carolina Agricultural Extension Service.  
Community Development: Goals and Objectives (by the  
community and area development extension staff,  
North Carolina State College). Raleigh. folder.

2. State Planning

a) Issues in General State Planning

1974

Division of Commerce and Industry. North Carolina  
Data File - 1973/74. Raleigh. various pagings.

1971

Department of Administration. North Carolina State  
Planning Information Base. Raleigh. 43p.

1969

State Planning Task Force. Horizon Concepts for North  
Carolina by Ronald F. Scott and Robert A. Banks.  
Raleigh. 66p.

State Planning Task Force. Analytical Capabilities for  
the North Carolina State Planning Process; intro-  
duction and summary by Research Triangle Institute.  
Raleigh. 33p.

State Planning Task Force. Economic Models in the North  
Carolina State Planning Process by Thomas Johnson and  
James Zwerneman. Raleigh. 70p.

State Planning Task Force. Factors of Spatial Inter-  
action in North Carolina by the Geography Department  
of North Carolina University at Greensboro and  
Greensboro Chamber of Commerce. Raleigh. 70p.

North Carolina State University. Agricultural Extension  
Service. Planning for the Future by Jack Earley and  
others with the TVA. Raleigh. 9p.

1968

Governor's Council for Economic Development. North Carolina and the Future; A synopsis of four major studies: Economic development, higher education, public schools and highways. Raleigh. unpagged.

1960

University of North Carolina. School of Business Administration. A Survey of State Planning and Development Programs, prepared for the North Carolina Commission on Reorganization of State Government. Chapel Hill. 24p.

## b) Issues in Land Resource Planning

1974

General Assembly. Land Policy Act of 1974. Raleigh. 21p.

Land Policy Council. The North Carolina Land Classification System; Basic Description for Review Only. Raleigh. 21p.

Land Policy Council. First Report to the Governor. January 1, 1974. Raleigh. 22p.

Land Policy Council. Second Report to the Governor. Raleigh. 21p.

Office of State Planning. Land Policy Council. Background Paper on Tax Mapping Land Policy Council Staff. Raleigh. 27p.+

1973

North Carolina State University. Agricultural Extension Service. Land-Use Planning in North Carolina by Enrique Ospina and Leon Danielson. Raleigh. 35p.

1972

State Planning Division. Land Policy Alternatives for North Carolina by Francis H. Parker with Jonathan Davidson and David Morris. Raleigh. 189p.

Office of State Planning. A Land Policy for North Carolina. Raleigh. 13p.

1971

Department of Administration. State Planning Division.  
Land Policy Planning in North Carolina by Ronald F.  
Scott and Robert R. Wagner. Raleigh. 52p.

Department of Administration. State Planning Division.  
Sketch Plan for a Land Use Guidance System by  
Richard R. Wilkinson. Raleigh. 32p.

1970

State Planning Division. Federal Domestic Assistance  
Programs and State Land Policy Development by  
William M. Crosswhite. Raleigh. 66p.

State Planning Division. Thesaurus - Piedmont, North  
Carolina, by James W. Clay. Raleigh. 75p.

State Planning Division. Land Policy in North Carolina  
by David A. LeSourd. Raleigh. 21p.

State Planning Division. Thesaurus - Piedmont, North  
Carolina; A vocabulary for indexing and retrieving  
literature relevant to land policy decisions by  
James W. Clay. Raleigh. 76p.

1960

Division of Community Planning. A Proposal for a  
Standardized Land Use Classification System, prepared  
by the Land Use Classification Committee, North Carolina  
Section, Southeast Chapter, American Institute of  
Planners. Raleigh. 1v.

## 3. State Economic Planning

1971

Department of Administration. State Planning Division.  
Plan for Public Investment in the North Carolina  
Coastal Plain. Raleigh. 75p.

1970

State Planning Task Force. North Carolina Economic  
Development Commissions: Appalachian regional  
development act of 1965. Annual Report. Raleigh. 3v.

1969

University of North Carolina. Water Resources Research  
Institute. A Preliminary Report of the Multi-Purpose  
Reservoirs and Urban Development Project; The role of  
the reservoir owner policies in guiding reservoir  
land development by Raymond J. Burby, III. Chapel  
Hill. 56p.



State Planning Task Force. Investment Guidelines for the North Carolina Coastal Plains Region. Raleigh. 86p.

1968

State Planning Task Force. Proceedings of the Governor's Conference on Appalachian Development held June 25-26, 1968. Raleigh. various pagings.

1967

Governor's Conference on Economic Development. Proceedings held November 6, 1967. Raleigh. 21p.

State Planning Task Force. A Plan for Public Investment in Appalachian, North Carolina, Fiscal Year 1968. Raleigh. 21p.

State Planning Task Force. Investment Guidelines for the North Carolina Appalachian Region by Hammer, Green, Siler Associates. Annual. Raleigh. 129p.

1966

North Carolina State University. School of Agriculture and Life Sciences. Agricultural Policy Institute. Community and Area Development in North Carolina: The volunteer approach. Raleigh. 35p.

1965

Division of Community Planning. Special Projects Section. Legal Considerations in Central Business District Planning and Development. Raleigh. 64p.

1964

Agricultural Experiment Station. Department of Rural Sociology. A Review of Community Development with emphasis for North Carolina by Lawrence W. Drabick. Raleigh. 32p.

Governor. Strategy for Development, A State Planning Program for North Carolina. Raleigh. 28p.

University of North Carolina. School of Business Administration. The Industrial Development Program of North Carolina, 1954 to 1962 with projections to 1970 by J.C.D. Blaine and James A. Gentry, Jr. Chapel Hill. 116p.

1962

Committee to Study Financing for Industrial Development.  
Report to the Governor. Raleigh. various pagings.

1960

University of North Carolina. School of Business  
Administration. A Survey of State Planning and  
Development Programs, prepared for the North Carolina  
Commission on Reorganization of State Government.  
Chapel Hill. 24p.

4. Growth As An Issue

1974

Office of State Planning. Growth Management through  
Development Timing by Center for Urban and Regional  
Studies, University of North Carolina. Chapel Hill.  
219p.

5. Planning with and for the Environment

1973

Office of State Planning. Planning for Environmental  
Quality Phase II by Roy A. Paul in cooperation with  
the Interagency Task Force on Environmental and Land  
Use Planning. Raleigh. various pagings.

1972

Division of State Planning. Planning for Environmental  
Quality: Phase I Progress Report by Roy A. Paul.  
Raleigh. 76p.

1971

Department of Administration. State Planning Division.  
An Environmental Planning Process for North Carolina  
by Harold F. Wise & Associates, Inc. Raleigh. 256p.

6. Recreational Resources

1974

General Assembly. An Act Relating to the Purchase and  
Development of Park Lands, Recreation Areas and Other  
Lands in their Natural Unaltered Condition and to the  
Acquisition of other Lands and Property. Raleigh.  
7p.

1967

State Planning Task Force. Outdoor Recreation Planning;  
A status report. Raleigh. 15p.

1966

Recreation Commission. County Recreation in North  
Carolina. Raleigh. 10p.

Recreation Commission. The 20-Point Recreation Program  
for North Carolina. Raleigh. 12p.

1965

Aquatic Recreation Study Commission. Report. Raleigh.  
22p.

1960

Recreation Commission. Land, Water and Structures used  
for Recreation in North Carolina Municipalities, by  
Research and Planning Committee of the North Carolina  
Research and Planning Committee of the North Carolina  
Recreation Society. Raleigh. 7p.

## 7. Housing

### a) General Housing Resources

1972

Office of State Planning. North Carolina's Housing  
Element by Center for Urban and Regional Studies,  
University of North Carolina. Chapel Hill. 47p.

Office of State Planning. Housing Legislation in  
North Carolina by Michael A. Stegman, Philip Emmi  
and Michael Busko. Raleigh. 57p.

Office of State Planning. The Housing Outlook in  
North Carolina: Projections to 1980 by Howard J.  
Sumka and Michael A. Stegman. Raleigh. 167p.+

Office of State Planning. A Review of Housing Activities  
in Selected States: Action proposals for North  
Carolina, by Michael A. Stegman and Howard Sumka.  
Raleigh. 81p.

State Planning Division. The Role of Housing in the State  
Development Plan: A summary report by Michael A.  
Stegman and Howard Sumka. Raleigh. 20p.

1968

State Planning Task Force. Toward Good Housing for All

## b) Mobile Home Resources

1972

Office of State Planning. Mobile Homes: A Reality - A problem - a potential by Curtis B. Yates. Raleigh. leaflet.

## 8. Transportation Planning

## a) General Transportation Resources

1973

Office of State Planning. A Report on Transportation Needs in North Carolina in response to Joint Resolution 511 of the 1971 Session of the General Assembly. Raleigh. 53p.

State Planning Division. An Overview of North Carolina Transportation Policy and Recommendations for Policy Planning by Ernst & Ernst. Raleigh. 64p.

1972

State Planning Division. North Carolina Transportation Needs Study: A portion of the 1972 National Transportation Needs Study; A narrative report. Raleigh. 115p.

State Planning Division. A Transportation Resource Allocation System for North Carolina by Ernst & Ernst. Raleigh. 69p.

1971

State Planning Division. Study Design for Statewide Transportation Planning by Kimley-Horn and Associates, Inc. Raleigh. 148p.

1968

State Planning Task Force. Symposium; Interstate natural gas pipelines, by Transcontinental Gas Pipe Line Corp. Raleigh. various pagings.

1965

Division of Community Planning. Commuting Patterns in North Carolina, 1960 by Therese H. Ramsey. Raleigh. 46p.

e) Waterborne Transportation Planning

1968.

Department of Water and Air Resources. North Carolina Navigation Study by Commonwealth Transportation Consultants, Inc. Raleigh. 80p.

9. Issues in Demographic Change

1971

Department of Administration. North Carolina Population Projections: 1980 by Michael E. Rulison. Raleigh. 10p.

1969

State Planning Task Force. Systematic Procedures for Population Estimates and Projections for North Carolina by C. H. Benrud. Raleigh. 2v.

1964

Division of Community Planning. 1980 Population Projections for North Carolina Counties, with 1950, 1960 and 1970 Population by Age Groups by Josef H. Perry and C. Horance Hamilton. Agricultural Experiment Station, Department of Rural Sociology. Raleigh. 230p.

10. Issues in Regional Planning

1972

Office of State Planning. Planning for Rural Water and Sewer Systems on a Regional Basis by Dr. William C. Bell. Raleigh. leaflet.

Office of State Planning. Regionalism in North Carolina by John Booth and Martha Cochran. Raleigh. leaflet.

State Planning Division. Multi-County Data, prepared by the above and the North Carolina State Urban Affairs and Community Service Center. Raleigh. unpagged.

1971

Department of Administration. State Planning Division.  
Regional Planning in North Carolina by Harold R.  
Wise & Associates, Inc. Raleigh. 130p.

North Carolina State University. Center for Urban Affairs  
and Community Services. North Carolina Handbook on  
Regionalism. Raleigh. 52p.

Office of State and Regional Planning. A Multi-Regional  
Input-Output Model for North Carolina by R. L. Collins,  
J. M. Daber, T. H. Bingham and R. E. Paddock,  
Research Triangle Institute. Raleigh. 33p.

State Planning Division. The Beginning of a Regional  
Planning Process by above. Region 4 New Community  
Program Planning Staff. Raleigh. 130p.

1970

Department of Administration. State Planning Division.  
North Carolina Multi-County Planning Regions.  
Raleigh. 32p.

State Planning Task Force. Water Resource Needs for  
Selected Development Corridors in Appalachian  
North Carolina by Rummel, Klepper & Kahl, Consulting  
Engineers. Raleigh. 9v.

State Planning Task Force. North Carolina Economic  
Development Commissions: Appalachian Regional  
Development Act of 1965. Annual. Raleigh. 3v.

1969

State Planning Task Force. Investment Guidelines for  
the North Carolina Coastal Plains Region. Raleigh.  
86p.

1968

State Planning Task Force. Proceedings of the Governor's  
Conference on Appalachian Development held June 25-26,  
1968. Raleigh. various pagings.

State Planning Task Force. A Survey of Multi-County  
Cooperation in North Carolina by Sheron Ann Keiser.  
Raleigh. 54p.

1967

State Planning Task Force. A Plan for Public Investment in Appalachian North Carolina, Fiscal Year 1968. Raleigh. 21p.

State Planning Task Force. Multi-County Planning Study by George A. Elam. Raleigh. 37p.

State Planning Task Force. Investment Guidelines for the North Carolina Appalachian Region by Hammer, Green, and Siler Associates. Annual. Raleigh. 129p.

1965

Department of Water Resources. Water Resource Problems and Priorities in the Appalachian Region Counties in North Carolina; A paper for presentation by James R. Townsend at the first meeting of the Water Development Coordination Committee for Appalachia, September 20-21. Raleigh. various pagings.

## 11. Local Planning

## a) Issues in Local Planning

1974

University of North Carolina. Institute of Government. Functions of the Zoning Board of Adjustment in North Carolina by Philip P. Green, Jr. Chapel Hill. 31p.

1972

State Planning Division. Zoning and Subdivision Survey; by Region, County and Municipality. Raleigh. 21p.

1969

Division of Community Planning. A Planned Program of Annexation by Emil Breckling. Raleigh. 7p.

1968

State Planning Task Force. Rural Community Organization in Eastern North Carolina by Mary E. Earle. Raleigh. 39p.

University of North Carolina. Institute of Government. An Introduction to Municipal Zoning by Philip P. Green, Jr. Chapel Hill. 57p.

1965

University of North Carolina. Institute of Government.  
An Introduction to Subdivision Regulations in North  
Carolina by Robert E. Stipe. Chapel Hill. 20p.

1963

State College of Agriculture and Engineering. Agricultural  
Extension Service. Planning a Development Program for  
Your County. Raleigh. 19p.

b) Local Planning Enabling Acts

1973

University of North Carolina. Institute of Government.  
Planning Legislation in North Carolina. 8th ed:  
1973 Supplement by Philip P. Green, Jr. Chapel Hill.  
107p.

1971

University of North Carolina. Institute of Government.  
Planning Legislation in North Carolina. Chapel Hill.  
175p.

1967

University of North Carolina. Institute of Government.  
Planning Legislation in North Carolina by Philip P.  
Green, Jr. Chapel Hill. various pagings.

1961

University of North Carolina. Institute of Government.  
City Planning in North Carolina; A resume of  
statutory powers for organizing and carrying out a  
planning program by Philip P. Green, Jr. Chapel Hill.  
8p.

12. Information Systems and Inventories

1974

Office of State Planning. Design Concepts for the  
North Carolina Planning and Land Use Information  
System (PLUM) by C. William Skinner, Department of  
Computer Science, North Carolina State University.  
Raleigh. 13p.



Office of State Planning. A Man-Machine Procedure for Extracting Information from Data Collected by the Earth Resources Technology Satellite by David R. Holloman, contractor. Raleigh. various pagings.

1972

Water Resources Research Institute. HISARS, Hydrological Information Storage and Retrieval System Reference Manual by Richard R. Wilkinson and others. Raleigh. 194p.

1969

State Planning Task Force. A Planning Information Systems Design for the State of North Carolina by F. D. Kennedy and M. B. Woodside. Raleigh. various pagings.

State Planning Task Force. Basic Concepts Required in the Development of a Planning Information System by F. D. Kennedy. Raleigh. 57p.

1962

University of North Carolina. Institute of Government. North Carolina's Map Resources: Problems and Needs; Special Study by Robert E. Stipe. Chapel Hill. 77p.

13. Project Notification and Review System Guides

a) Federal Program

1971

Office of State Planning. The Clearinghouse Review Process in North Carolina by Randolph Hendricks. Raleigh. leaflet.

State Planning Division. Clearinghouse Procedures Manual for the Project Notification and Review System. Raleigh. various pagings.

b) State Programs

1972

Governor. The North Carolina Environmental Policy Act a Report by Governor Robert W. Scott to the Legislative Research Commission on Experiences with the Environmental Policy Act of 1971 with recommendations for refinement. Raleigh. 12p.

## 14. Natural Resources Conservation, Development and Management

1970

Department of Public Instruction. Environment and Natural Resources Act; A Report to the North Carolina General Assembly. Raleigh. 113p.

1965

Department of Conservation and Development. North Carolina: Its geology and mineral resources by Jasper Leonidas Stuckey. Raleigh. 550p.

## 15. "Critical Areas"

## a) Environmentally Critical Areas

1974

Land Policy Council. Criteria for the Identification of Areas of Environmental Concern. Recommended by the above. Raleigh. 129p.

1972

State Planning Division. Critical Environmental Areas of North Carolina by Richard R. Wilkinson and R. Paul Darst. Raleigh. 70p.

## 17. Coastal Area Management

## a) Issues in Coastal Area Management

1974

Coastal Resources Commission. Proposed Guidelines for Local Planning under the Coastal Area Management Act. Raleigh. various pagings.

General Assembly. Coastal Area Management Act of 1974. Raleigh. 63p.

1971

Department of Administration. State Planning Division. Thesaurus-Coastal Plains-Mountain North Carolina; A supplement to thesaurus-Piedmont, North Carolina, a vocabulary for indexing and retrieving literature relevant to land policy decisions by James W. Clay. Raleigh. 36p.

Department of Administration. State Planning Division.  
Plan for Public Investment in the North Carolina  
Coastal Plain. Raleigh. 75p.

State Planning Division. Thesaurus-Coastal Plains and  
Mountain Regions, North Carolina, by James W. Clay.  
Raleigh. 37p.

1969

Legislative Research Commission. Committee on Coastal  
Insurance. Report. Raleigh. 44p.

Wildlife Resources Commission. Estuarine Resources, ed.  
by Tom Jackson. Raleigh. 82p.

1968

Estuarine Study Committee. State Programs for Estuarine  
Area Conservation, by Milton Sydney Heath, Institute  
of Government, University of North Carolina. Chapel  
Hill. 25p.

University of North Carolina. Institute of Government.  
Estuarine Lands of North Carolina; Legal aspects of  
ownership, use and control by David A. Rice.  
Chapel Hill. 67p.

19. Land Preservation

b) Agricultural Land Preservation

1973

General Assembly. An Act to Provide for the  
Classification, Appraisal, Assessment and Taxation  
of Agricultural, Horticultural and Forest Land.  
Raleigh. 7p.

20. Flood Plain Management

1971

Legislative Research Commission. Small Watershed and  
Drainage Laws; Report to the 1971 General Assembly.  
Raleigh. various pagings.

Office of State Planning. The New Floodway Regulation  
Law by James R. Hinkley. Raleigh. leaflet.

1969

University of North Carolina. Water Resources Research Institute. Workshop on Flood Plain Management, Quail Roast Conference Center, Rougemont, North Carolina, June 6, 1969. Chapel Hill. 68p.

1965

State Highway Commission. Floods on Small Streams in North Carolina Probable Magnitude and Frequency by Herbert G. Hinson by the U.S.G.S. with above. Raleigh. 7p.

1963

Department of Water Resources. Flood Damage Prevention in North Carolina; A report for above by Milton S. Health, Jr. Raleigh. 136p.

1961

State Soil Conservation Committee. Watershed Protection and Flood Prevention. Raleigh. 15p.

## 21. Wildlife Resources

1971

Wildlife Resources Commission. Evaluation of the Effects of Channelization on Fish Populations in North Carolina's Coastal Plain Stream by William H. Tarplee, Jr., Darrell E. Louder and Andrew J. Weber. Raleigh. 13p.+

## 22. Agricultural Resources

1961

Department of Agriculture. North Carolina Agriculture. Raleigh. 15p.

Soil Testing Division. Fertility Status, North Carolina's Coastal Plain Soils. Raleigh. 40v.

## 23. Forest Resources

1973

General Assembly. An Act to Provide for the Classification, Appraisal, Assessment and Taxation of Agricultural, Horticultural and Forest Land. Raleigh. 7p.

## 24. Aesthetic Concerns

## a) Issues in Visual Resources

1967

Governor's Advisory Committee on Beautification.  
Strolling Where the Dew is Nearly. Raleigh. unpagued.

1966

Governor's Conference on Beautification. Recommendations  
Made at the Conference, April 7-8, 1966. Raleigh.  
32p.

## 25. Water Resources

## a) Issues in Water Resource Planning

1973

Department of Natural and Economic Resources, Office of  
Water and Air Resources. North Carolina Water Plan:  
Progress Report. Chapter 16. Forest Resources,  
Forestry and Water (draft). Raleigh. various pagings.

Department of Natural and Economic Resources, Office of  
Water and Air Resources. North Carolina Water Plan:  
Progress Report. Chapter 22. Water Based Recreation  
(draft). Raleigh. various pagings.

Water Resources Research Institute. Computer Simulation  
of Ground Water Aquifers of the Coastal Plain of  
North Carolina by Jabbar K. Sherwani. Raleigh. 126p.

Water Resources Research Institute. Regional Water  
Resource Planning for Urban Needs by David H.  
Moreau and others, Pt. 1. Raleigh. 159p.

1972

Department of Natural and Economic Resources. Office  
of Water and Air Resources. North Carolina Water Plan,  
Progress Report. Chapter 4. Management Institutions  
by Richard H. Leach. Raleigh. various pagings.

Department of Natural and Economic Resources. Office  
of Water and Air Resources. North Carolina Water  
Plan, Progress Report. Chapter 6. Research: Annex:  
Water Resources Problems and Research Needs. updated  
(draft). Raleigh. 49p.

Department of Natural and Economic Resources. Office of Water and Air Resources. North Carolina Water Plan, Progress Report. Chapter 5. Intergovernmental Relationships and Programs (draft) by Richard H. Leach. Raleigh. various pagings.

Water Resources Research Institute. Water Resources Problems and Research Needs of North Carolina. Raleigh. 49p.

Water Resources Research Institute. Effects of Land Use on Municipal Watersheds by T. E. Maki and W. L. Hafley. Raleigh. 224p.

1971

Department of Water and Air Resources. North Carolina Water Plan-Progress Report. Raleigh. 4v.

Department of Water and Air Resources. North Carolina Water Plan, Progress Report. Chapter 25: The concept of basin and region reports in the North Carolina water plan (draft). Raleigh. 156p.+

1970

State Planning Task Force. Water Resource Needs for Selected Development Corridors in Appalachia North Carolina by Rummel, Klepper & Kahl, Consulting Engineers. Raleigh. 9v.

1969

Board of Water and Air Resources. Register of Dams and Dam Sites in North Carolina (preliminary issue) by Planning Division. Raleigh. various pagings.

Department of Water and Air Resources. The North Carolina Water Plan; Master control outline - reference - status. Raleigh. 31p.

Legislative Research Commission. Committee on Water Resources. Report. Raleigh. 75p.

1968

University of North Carolina. Water Resources Research Institute. Water Resources of North Carolina; An inventory of information and Data by Frederick Eugene McJunkin, Mary Jordan Coe and Bruce Alan Knarr with the Division of Planning, Department of Water and Air Resources. Chapel Hill. 384p.

1967

Department of Water Resources. Wise Management of North Carolina Water Resources through Law. Final Report. Raleigh. various pagings.

State Planning Task Force. River Basins' Regional Development and Investments related to the proposed Water Control System. Raleigh. various pagings.

1966

Department of Water Resources. Ohio River Basin Comprehensive Survey, North Carolina: State laws, policies and programs pertaining to water and related resources. Preliminary draft. Raleigh. 64p.

1965

Department of Water Resources. Water Resources Problems and Priorities in the Appalachian Region Counties in North Carolina; A paper for presentation by James R. Townsend at the first meeting of the Water Development Coordinating Committee for Appalachia, September 20-21. Raleigh. various pagings.

Department of Water Resources. Organization of Government, State of North Carolina, limited to those agencies having actual or potential relationships to water and related land resources or to the above. Raleigh. 2p.

1964

Department of Water Resources. Water Resource Planning in North Carolina; A report prepared with the Institute of Government of the University of North Carolina. Raleigh. 211p.

Department of Water Resources. Water Resources of North Carolina, 1900-1964: 1964-1976; A preliminary report for Governor Terry Sanford. Raleigh. various pagings.

University of North Carolina. Institute of Government. Industrial Water Use in North Carolina by William R. Walker. Chapel Hill. 70p.

1963

Agricultural Experiment Station. Weather and Climate in North Carolina by Charles B. Carney and Albert V. Hardy. Data on evaporation and drought by C.H.M. Van Bavel. Raleigh. 48p.

b) Quality of Water Resources

1972

Water Resources Research Institute. Water Research in Action; Surcharges for industrial wastes: Suggestions and guidelines; A packet of information for cities and towns advocating charges based on the strength of water-carried wastes. With others. Raleigh. various pagings.

Water Resources Research Institute. Contamination of Surface and Ground Water with Pesticides applied to Cotton, by T. J. Sheets, J. R. Bradley, Jr. and M. D. Jackson. Raleigh. 63p.

Water Resources Research Institute. A Comparative Study of State Water Pollution Control Laws and Programs by Milton S. Heath, Jr. Raleigh. 265p.

1970

University of North Carolina. Water Resources Research Center. Quality of Storm Water Drainage from Urban Land Areas in North Carolina by Edward H. Byran. Chapel Hill. 61p.

1962

Division of Stream Sanitation and Hydrology. Inventory of Municipal Sewage Facilities, State of North Carolina. January 1, 1962. Raleigh. unpagged.

26. Issues in Public Land Management

1969

State Planning Task Force. Local Public Land Activity in Selected Communities of North Carolina, Arnold Zogry Associates, Inc. Raleigh. 42p.+

27. Energy Resources

a) Issues in Energy Resources

1974

Energy Crisis Study Commission. Report by Archibald Y. Beal. Raleigh. various pagings.

















UNIVERSITY OF ILLINOIS-URBANA

016.7114C73E C001  
EXCHANGE BIBLIOGRAPHY. URBANA, ILL  
768-774 1975



3 0112 029109516