





THIS BOOK BELONGS TO

18 20

18 20 #lated

917.47

D

G 258383

CC 4

NY PUBLIC LIBRARY THE BRANCH LIBRARIES



3 3333 02287 0535

410391739

REFERENCE

N.Y.

MID-MANHATTAN LIBRARY  
History & Social Science Department  
8 East 40th Street  
New York, N. Y. 10016

CC4







# GOWANS'

## BIBLIOTHECA AMERICANA.

### 1

"I have gathered a nosegay of flowers, and there is nothing of my own but the string that ties them." . . . . . MONTAIGNE.

"To rescue from oblivion the memory of former transactions, and to render a just tribute of renown to the many great and wonderful productions, both European and American, William Gowans, of New York, republishes the following Historical, Biographical, Literary, and Antiquarian Researches."

ALTERED FROM HERODOTUS.



NEW YORK:  
WILLIAM GOWANS.

1845.



Digitized by the Internet Archive  
in 2007 with funding from  
Microsoft Corporation



A  
BRIEF DESCRIPTION

OF

NEW YORK,

FORMERLY CALLED

NEW NETHERLANDS

WITH THE PLACES THEREUNTO ADJOINING.

LIKEWISE

A BRIEF RELATION

OF THE CUSTOMS OF THE INDIANS THERE

BY DANIEL DENTON.

A NEW EDITION WITH AN INTRODUCTION AND COPIOUS HISTORICAL NOTES.

BY GABRIEL FURMAN,

MEMBER OF THE NEW YORK HISTORICAL SOCIETY.

*Of all the lands that heav'n o'erspreads with light  
There's none, ah! none so lovely to my sight,  
In wavy gold thy summer vales are dress'd;  
Thy autumns bend with copious fruit oppress'd;  
With flocks and herds each grassy plain is stor'd;  
And fish of every fin, thy seas afford:  
Woods crown thy mountains, and in every grove  
The bounding goats and frisking heifers rove:  
Soft rains and kindly dews refresh the field  
And rising springs eternal verdure yield.—Homer.*

And to be short, all they that have been there with one consent affirm, that there are the goodliest greens meadows and plains, the fairest mountains covered with all sorts of trees and fruits, the fairest vallies, the goodliest pleasant fresh rivers, stored with infinite kind of fishes, the thickest woods, greene and bearing fruite all the whole yeere, that are in all the world. And as for gold, silver and other kind of metals, all kind of spices and delectable fruites, both for delicacie and health are there in such abundance, as hitherto they have bene thought to have been bred no where else but there. And in conclusion it is nowe thought that no where else but under the equinoctiall, or not far from thence, is the earthly paradise, and the only place of perfection in this world.....Richard Hakluyt.



NEW YORK:  
WILLIAM GOWANS.

1845.

# 1

---

Entered according to Act of Congress, in the year 1845, by

W. G O W A N S,

In the Clerk's office of the District Court of the Southern District of New York.

---

100 Copies printed on large paper Quarto.

4 Copies printed on extra large paper Folio.

917.47-D

Cc 4

G258383

DEDICATED  
TO  
THE MEMORY  
OF  
WASHINGTON.



## ADVERTISEMENT.

THE subscriber announces to the public, that he intends publishing a series of works, relating to the history, literature, biography, antiquities and curiosities of the Continent of America. To be entitled

## GOWANS' BIBLIOTHECA AMERICANA.

The books to form this collection, will chiefly consist of reprints from old and scarce works, difficult to be procured in this country, and often also of very rare occurrence in Europe: occasionally an original work will be introduced into the series, designed to throw light upon some obscure point of American history, or to elucidate the biography of some of the distinguished men of our land. Faithful reprints of every work published will be given to the public: nothing will be added, except in the way of notes, or introduction, which will be presented entirely distinct from the body of the work. They will be brought out in the best style, both as to the type, press work, and paper, and in such a manner as to make them well worthy a place in any gentleman's library.

A part will appear about once in every six months, or oftener, if the public taste demand it; each part forming an entire work, either an original production, or a reprint of some valuable, and at the same time scarce tract. From eight to twelve parts will form a handsome octavo volume, which the publisher is well assured, will be esteemed entitled to a high rank in every collection of American history and literature.

Should reasonable encouragement be given, the whole collection may in the course of no long period of time become not less voluminous, and quite as valuable to the student in American history, as the celebrated Harleian Miscellany is now to the student and lover of British historical antiquities.

W. GOWANS, *Publisher.*



## INTRODUCTION.

---

THIS work is one of the gems of American history, being the first printed description, in the English language, of the country now forming the wealthy and populous State of New York, and also the State of New Jersey; both being under one government at that time. And so great is its rarity, that until the importation of the volume from which this small edition is printed, but two copies were known to exist in the United States, one in the State Library, at Albany, and the other in the collection of Harvard University. The only sale catalogues in which this work has appeared, are those of Nassau, Warden, and Rich; and as these three catalogues are of different dates, the notices of Denton occurring in them, may all refer to the same copy, or at the most, probably, to two copies. The work is in the library of Mr. Aspinwall, American Consul in London, and also in that of the British Museum;—these are the only two accessible in England.

Mensel (x. 367,) gives “Denton’s description of New York. London, 1701, 4to,” and adds,—“Liber rarrissimus videtur, de qui nullibi quidquam, præter hanc epigraphen mancam, reperire licet.” The title as given by Mensel appears in Eberling’s compends of the histories of New York and New Jersey, with the \* prefixed, indicating that the author had never himself seen the work.

Hubbard and Neal in their histories seem to have had access to it; and the article on New York, as contained in the America of “John Ogilby, Esq., his Majesty’s Cosmographer, Geographic Printer, and Master of the Revels,” is

---

mainly drawn from the works of Montanus and Denton, without the slightest indication of the sources of his information,

The reader will not fail to observe, how large a portion of the volume is devoted to Long Island, and the city of New York. The reason for this, is to be found in the fact, that at that early period more than two-thirds of the population of the Colony was located on those two islands. Schenectady was then, and for a considerable period subsequently, the frontier town, and most western settlement of the white inhabitants; as its name then most properly indicated, meaning *the first place seen after coming out of the woods*. It was surrounded by a double stockade, forming a large square fortification, with a blockhouse at each corner. The largest one, on the northwesterly corner of the town, was also used as a church, the only one then in that place.

So much exposed was Schenectady, from its frontier position, that twenty years after the original publication of this work, in 1690, it was sacked and burnt by the French and Indians, under M. de Herville; who entered it at night, broke open every dwelling, and murdered all they met, without distinction of age, sex or condition, and during the havoc set the town in flames. The greater portion of the population fell beneath the tomahawk, or were made prisoners and carried into Canada. Some few escaped to Albany, and the nearest villages of the Five Nations of Indians; and others perished miserably in the forest, the ground being covered with snow, and those who escaped, being obliged to do so half naked and bare foot.

The defenceless state of the country, from its sparse population, may be inferred from the fact, that when the news of this horrible massacre reached Albany the next day, the inhabitants of that city were many of them so greatly alarmed, that they resolved to seek refuge in New York. And probably they would have done so but for the Mohawk



Indians, who then lived between Albany and Cattskill, and also west of that city, who persuaded them to remain. These Indians not only afforded their advice in this emergency, but they also sent information to their Onondaga confederates, who despatched a body of their warriors in pursuit of the enemy, overtook them, and killed twenty-five of their number.

Between Schenectady and Albany there were no settlements, all was in a wild forest state. Albany itself was a fortification, surrounded by a line of stockade, with seven blockhouses and bastions. On the hill where now stands the capitol, was a large stone fort overlooking the city and the surrounding country; on which were mounted twenty-one heavy cannon; and in it was the residence of the Governor of the city, with officers' lodgings, and soldiers' barracks. This fort was so extensive, that about this period there were two large gardens constructed in the ditch, south and west of the city.

Albany had then its centre at State street, with one street, (Beaver street,) south of it, and another street north. Market street, then called Handler's street, Green street and Pearl street, crossing State street, composed the whole city. The "Colonie," as it was then, and is by many still called, was a small settlement immediately north of Albany, and in continuation of Handler's street. The city had at that time but two churches; the Dutch Calvinist, standing in State street at its junction with Handler's street, (the foundation of this ancient church was uncovered about two years since, in making some repairs in the street;) and the Dutch Lutheran Church in Pearl, near Beaver street.

The country at that early period was but little better settled between Albany and New York, on the Hudson river. The only town of any note then, was Kingston, or Esopus; and that also was fortified with blockhouses and stockades; and a portion of it specially strengthened as a citadel, within which was the only church in that region.

This place also, strange as it may now seem to us, was so far frontier in its character, as to be regarded far from being secure from attack. Only twenty-seven years before the destruction of Schenectady, Kingston was also burnt by the Indians, and many of its inhabitants killed and taken prisoners. This event occurred on the 7th of June, 1663, only seven years previous to the first publication of this work. Governor Stuyvesant communicated this destruction of Kingston to the churches in New York, and on Long Island, and recommended to them, "To observe and keep the ensuing Wednesday as a day of fasting, humiliation, and prayer to the Almighty, hoping that he may avert further calamity from the New Netherlands, and extend his fatherly protection and care to the country." The Governor a few days after, directed that Wednesday, the 4th day of July, 1663, should be observed as a day of thanksgiving, on account of a treaty of peace having been made with the Indians who sacked Kingston, and for the release of the inhabitants who had been taken prisoners.

The foregoing circumstances will show the reason why, in a description of the Colony of New York as it existed in 1670, so large a space should have been appropriated to Long Island and the city of New York; they in reality then constituted the force and efficiency of the Colony. The other places were regarded as mere appendages, necessary to be sustained for the purposes of their fur trade with the Indians; and as fortified outposts to keep the savages from the cultivated and thickly settled portions of the country.

The character of this work for accuracy in describing the manners and customs of the Colonists, and also of the Aborigines, is admitted by all; and in the eastern part of Long Island, we had very recently the opportunity of testing the truth of some of its statements made in 1670.

Denton speaks particularly of the fishery on Long Island for whales, and for fish generally. This whale fishery is

still continued on the Island, and whales were taken off Southampton as late as 1842. When the writer of this notice travelled through Long Island, on the south side, from Brooklyn to Montauk point, during the month of August, about fourteen years since, he remained several days at Saggharbor. During his stay at that place, on a beautiful summer afternoon, he crossed the Island to the south beach, near Amagansett. Along this beach, which stretched in view for many miles, was a line of white sand hillocks crowned with scrubby bushes; and occasionally, at long intervals, small thatched huts, or wigwams, with a long pole rising from the tops, were to be seen on the highest of these sand elevations. These huts were occupied at certain seasons by men on the watch for whales; and when they discovered them spouting or playing on the ocean, a signal was hoisted on the pole, and directly the inhabitants came down with their whaling boats on wheels, launched them from the beach, and were off in pursuit of the prize. Near the houses these whaling boats were to be seen turned upside down, lying upon a frame under some trees, to shade them from the sun. Throughout the whole eastern part of the Island three or four families clubbed together and owned such a boat; they were easily transported to the beach on the wheels of a wagon, drawn by two horses or oxen; and as they have no harbors on that portion of the south side, it was the only way they could safely keep them, for they would be dashed in pieces by the surf if left upon the open shore, or even if kept covered on the beach; the storms sometimes being so heavy as to throw the surf over the sand hills, and even to beat them down.

This journey was then one of the most interesting tours in the State, both for variety of scenery and incident. The whole south side of the Island is replete with legends and stories of pirates, shipwrecks, and strange out of the way matters. The only mode of conveyance at that late period through the Island, was by the mail stage, which made one

trip a week, and was two days in going from Brooklyn to Saggharbor. The writer performed this journey in company with a friend, and believes they walked about one quarter of the distance, frequently getting far a head of the stage whilst it stopped at some country post office, or to throw out two or three newspapers to be carried over the fields to some small village which lay a mile or two off the post route. One of these primitive post offices was a small box on an old tree in the forest, at the intersection of two roads; not a soul was near it, yet the packages left to be delivered, or placed there to be taken further on, always found their destination without accident. These walks were enlivened by tales and reminiscences, of which the people met along the route were full, and pleased with the opportunity of telling to those who were willing to lend a listening ear.

This jaunt will always be looked back upon with satisfaction, but with regret that it can never be taken again under the same circumstances. The old mail route is broken up;—and now by means of the rail road, and other facilities, we rather fly than stroll through the delightful scenery of this beautiful region. It was then something of an undertaking to get to Montauk Point; now we will meet with a hundred tourists for pleasure where we then would see one. Then there were but few taverns throughout the whole distance, and in some places none. The inhabitants were delighted to see strangers,—were primitive in their manners and customs, so much so, that it was a great pleasure to visit them. Now there are taverns everywhere, and in the summer they are filled with visitors. The people have ceased to offer their hospitalities, except to those with whom they are personally acquainted, otherwise from the great influx of strangers they might be imposed upon. In place of the kind open-hearted reception then to be met with from all classes and both sexes, you will at present discover little, or no difference between their manners and those of the inhabitants of our larger towns; and in order

now to have any intercourse with either sex, and especially with the ladies, a previous introduction is necessary, and even after that, in place of the frolicsome, kind-humored attentions then received, all is tinged with distance and reserve. This change may have been inevitable, and in truth absolutely necessary, by reason of their change of circumstances, and situation with reference to the travelling world, yet it is nevertheless much to be regretted.

Several pages are devoted to an account of the Indian tribes which lived in the immediate vicinity of New York, and of their customs. To us, who have never thought of an Indian but as being hundreds of miles distant, it may seem strange that in connection with the city of New York so much should be said about these savage nations. But New York was then the great mart of the Indian fur trade. What St. Louis on the Mississippi now is, New York city then was. And the main supply of provisions in the market of our city was at that period derived from the Aborigines; who furnished it "with Venison and Fowl in the Winter, and Fish in the Summer."

And what adds peculiarly to the value of this work, is that it gives us a more full and correct account of the customs and habits of these Indian tribes which have been for very many years utterly extinct, than is to be found in any other publication.

Daniel Denton, the author of this work, was one of the first settlers of the town of Jamaica, in Queens County on Long Island, and was a magistrate in that town. He was the eldest son of the Rev. Richard Denton, the first minister of Hempstead, on this Island, and came with his father from Stamford in the year 1644; he seems to have been a considerable landholder in the country he describes, and directly after the taking of New York from the Dutch by Nicolls, and in the same year 1664, we find him still a resident of Jamaica, and engaged in the purchase of a large tract of land from the Indians in New Jersey. Smith in his history of New Jersey,

(which is also a very rare item in the Bibliotheca Americana, states, that, "it was in 1664 that John Bailey, *Daniel Denton*, and Luke Watson, of Jamaica, on Long Island, purchased of certain Indian Chiefs, inhabitants of Staten Island, a tract or tracts of land, on part of which the town of Elizabeth now stands."—(Smith's history of New Jersey, Svo. Burlington, N. J. 1765, page 62.)

Denton it appears soon after sold his share in the purchase to Capt. John Baker of New York, and John Ogden of Northampton, and it is believed went to England, some three or four years after. In the month of March, 1665, he, together with Thomas Benedict, represented Jamaica in the General Assembly of Deputies held at Hempstead, in pursuance of the requisition of Governor Nicolls, and by which assembly was formed the first code of laws for the English Colony of New York, known as the "Duke's Laws." At the same Assembly the Deputies adopted an Address to his Royal Highness, James, Duke of York; in which among other things it is stated,—“ We do publickly and unanimously declare our cheerful submission to all such laws, statutes, and ordinances, which are or shall be made by virtue of authority from your royal highness, your heirs and successors forever.”

The people of Long Island considered the language of this address too servile for freemen; and were exasperated against the makers of it to such a degree, that the Court of Assizes, in order to save the deputies from abuse, if not from personal violence, thought it expedient, at their meeting in October 1666, to declare, that, “ whosoever hereafter shall any wayes detract or speake against any of the deputies signing the address to his Royal highness, at the general meeting at Hempstead, they shall bee presented to the next Court of Sessions, and if the justices shall see cause, they shall from thence bee bound over to the Assizes, there to answer for the slander upon plaint or information.”

The deputies subsequently to the address made to the

Duke of York, made one to the people, bearing date the 21st June, 1667; in which they set forth their reasons for agreeing to the code styled the "Duke's Laws," and also in explanation of their address to his Royal Highness—in which they state. "Some malicious men have aspersed us as betrayers to their liberties and privileges, in subscribing to an address to his Royal Highness, full of duty and gratitude, whereby his Royal Highness may be encouraged the more to take us and the welfare of our posterity into his most princely care and consideration."

"Neither can any clause in that address bear any other natural sense and construction than our obedience and submission to his Majesty's letters patent, according to our duty and allegiance."

"However, that our neighbours and fellow subjects may be undeceived of the false aspersions thrown upon upon us and the impostures of men disaffected to government manifested, lest they should further prevail upon the weakness of others; we the then deputies and subscribers of the said address, conceive ourselves obliged to publish this narrative and remonstrance of the several passages and steps conducting to the present government under which we now live, and we desire that a record hereof may be kept in each town, that future ages may not be seasoned with the sour malice of such unreasonable and groundless aspersions."—(Furman's Notes on Brooklyn, page 107. Wood's Long Island, 1828, page 175.)

This volume forms the first of a series of rare and valuable works on American history, which the publisher designs giving to the public from time to time, as convenience may dictate. The selection will be made, as in this instance, from those very rare early publications which cannot be obtained either in this country or in Europe, except by very few, and at great cost. In doing this he feels that he has a claim upon all the lovers of the history of their country for assistance in his undertaking.





A

# Brief Description

OF

# NEW YORK:

Formerly Called

**New Netherlands.**

With the Places thereunto Adjoyning.

Together with the

Manner of its Scituation, Fertility of the Soyle,  
Healthfulness of the Climate, and the  
Commodities thence produced.

ALSO

Some Directions and Advice to such as shall go  
thither: An Account of what Commodities they shall  
take with them; The Profit and Pleasure that  
may accrue to them thereby.

LIKEWISE

A Brief RELATION of the Customs of the *Indians*  
there.

---

BY DANIEL DENTON.

---

LONDON.

Printed for *John Hancock*, at the first Shop in *Popes-Head-Alley* in  
*Cornhil*, at the three Bibles, and *William Bradley* at the three Bibles.



TO THE READER.

---

READER,—I Have here thorough the Instigation of divers Persons in England, and elsewhere, presented you with a Brief but true Relation of a known unknown part of America. The known part which is either inhabited, or lieth near the Sea, I have described to you, and have writ nothing, but what I have been an eye witness to all or the greatest part of it: Neither can I safely say, was I willing to exceed, but was rather willing the place it self should exceed my Commendation, which I question not but will be owned by those that shall travel thither: For the unknown part, which is either some places lying to the Northward yet undiscovered by any English, or the Bowels of the earth not yet opened, though the Natives tell us of Glittering Stones, Diamonds, or Pearl in the one, and the Dutch hath boasted of Gold and Silver in the other; yet I shall not feed your expectation with any thing of that nature; but leave it till a better discovery shall make way for such a Relation. In the mean time accept of this from him who desireth to deal impartially with every one.

DANIEL DENTON.



A  
BRIEF RELATION  
OF  
NEW YORK,  
WITH THE PLACES THEREUNTO ADJOYNING,  
FORMERLY CALLED  
THE NEW NETHERLANDS, &c.

---

THAT Tract of Land formerly called *The New Netherlands*, doth Contain all that Land which lieth in the North parts of America, betwixt New-England and Mary-land in Virginia, the length of which Northward into the Countrey, as it hath not been fully discovered, so it is not certainly known. The bredth of it is about two hundred miles: The principal Rivers, within this Tract, are Hudsons River, Raritan River, and Delewerbay River. The chief Islands are the Manahatans-Island, Long Island and Staten Island.

And first to begin with the Manahatans Islands, (see Note 1,) so called by the Indians, it lieth within land betwixt the degrees of 41. and 42. of North latitude, and is about 14 miles long, and two broad. It is bounded with Long Island on the South, with Staten Island on the West, on the North with the Main Land: And with Conecticut Colony on the East-side of it; only a part of the Main Land belonging to New York Colony, where several Towns and Villages are setled, being about thirty miles in bredth, doth intercept the

Manahatans Island, and the Colony of Connecticut before mentioned.

New York is settled upon the West end of the aforesaid Island, having that small arm of the Sea, which divides it from Long Island on the South side of it, which runs away Eastward to New England and is Navigable, though dangerous. For about ten miles from New York is a place called Hell-Gate, (see Note 2,) which being a narrow passage, there runneth a violent stream both upon flood and ebb, and in the middle lieth some Islands of Rocks, which the Current sets so violently upon, that it threatens present shipwreck ; and upon the flood is a large Whirlpool, which continually sends forth a hideous roaring, enough to affright any stranger from passing any further, and to wait for some Charon to conduct him through ; yet to those that are well acquainted little or no danger ; yet a place of great defence against any enemy coming in that way, which a small Fortification would absolutely prevent, and necessitate them to come in at the West end of Long Island by Sandy Hook where Nutten (see Note 3,) Island doth force them within Command of the Fort at New York, which is one of the best Pieces of Defence in the North parts of America.

New York is built most of Brick and Stone, and covered with red and black Tile, and the Land being high, it gives at a distance a pleasing Aspect to the spectators. (see Note 4.) The Inhabitants consist most of English and Dutch, and have a considerable Trade with the Indians, for Bevers, Otter, Raccoon

skins, with other Furrs ; As also for Bear, Deer, and Elke skins ; and are supplied with Venison and Fowl in the Winter, and Fish in the Summer by the Indians, which they buy at an easie rate ; And having the Countrey round about them, they are continually furnished with all such provisions as is needful for the life of man : not only by the English and Dutch within their own, but likewise by the Adjacent Colonies.

The Commodities vented from thence is Furrs and Skins before-mentioned ; As likewise Tobacco made within the Colony, as good as is usually made in Mary-land : Also Horses, Beef, Pork, Oyl, Pease, Wheat, and the like.

Long-Island, (see Note 5,) the West end of which lies Southward of New York, runs Eastward above one hundred miles, and is in some places eight, in some twelve, in some fourteen miles broad : it is inhabited from one end to the other. On the West end is four or five Dutch Towns, the rest being all English to the number of twelve, besides Villages and Farm houses. The Island is most of it of a very good soyle, and very natural for all sorts of English Grain ; which they sowe and have very good increase of, besides all other Fruits and Herbs common in England, as also Tobacco, Hemp, Flax, Pumpkins, Melons, &c.

The Fruits natural to the Island are Mulberries, Posimons, Grapes great and small, Huckelberries, Cramberries, Plums of several sorts, Rosberries and Strawberries, of which last is such abundance in June,

that the Fields and Woods are died red : Which the Countrey-people perceiving, instantly arm themselves with bottles of Wine, Cream, and Sugar and in stead of a Coat of Male, every one takes a Female upon his Horse behind him, and so rushing violently into the fields, never leave till they have disrob'd them of their red colours, and turned them into the old habit.

The greatest part of the Island is very full of Timber, as Oaks white and red, Walnut-trees, Chesnut-trees, which yield store of Mast for Swine, and are often therewith sufficiently fatted with Oat-Corn as also Maples, Cedars, Saxifrage, Beach, Birch, Holly, Hazel, with many sorts more.

The Herbs which the Countrey naturally afford, are Purslain, white Orage, Egrimony, Violets, Penniroyal, Alicampane, besides Saxaparilla very common, with many more. Yea, in May you shall see the Woods and Fields so curiously bedecke with Roses, and an innumerable multitude of delightful Flowers not only pleasing the eye, but smell, that you may behold Nature contending with Art, and striving to equal, if not excel many Gardens in England : nay, did we know the vertue of all those Plants and Herbs growing there (which time may more discover) many are of opinion, and the Natives do affirm, that there is no disease common to the Countrey, but may be cured without Materials from other Nations.

There is several Navigable Rivers and Bays, which puts into the North-side of Long-Island, but upon the South-side which joyns to the Sea, it is so fortified with bars of sands, and sholes, that it is a sufficient



defence against any enemy, yet the South-side is not without Brooks and Riverets, which empty themselves into the Sea; yea, you shall scarce travel a mile, but you shall meet with one of them whose Christal streams run so swift, that they purge themselves of such stinking mud and filth, which the standing or low paced streams of most brooks and rivers westward of this Colony leave lying, and are by the Suns exhalation dissipated, the Air corrupted and many Fevers and other distempers occasioned, not incident to this Colony: Neither do the Brooks and Riverets premised, give way to the Frost in Winter, or drought in Summer, but keep their course throughout the year. (See Note 6.)

These Rivers are very well furnished with Fish, as Bosse, Sheepsheads, Place, Perch, Trouts, Eels, Turtles and divers others.

The Island is plentifully stored with all sorts of English Cattel, Horses, Hogs, Sheep, Goats, &c. no place in the North of America better, which they can both raise and maintain, by reason of the large and spacious Medows or Marches wherewith it is furnished, the Island likewise producing excellent English grass, the seed of which was brought out of England, which they sometimes mow twice a year.

For wilde Beasts there is Deer, Bear, Wolves, Foxes, Racoons, Otters, Musquashes and Skunks. Wild Fowl there is great store of, as Turkies, Heath-Hens, Quails, Partridges, Pidgeons, Cranes, Geese of several sorts, Brants, Ducks, Widgeon, Teal, and divers others: There is also the red Bird, with divers

sorts of singing birds, whose chirping notes salute the ears of Travellers with an harmonious discord, and in every pond and brook green silken Frogs, who warbling forth their untun'd tunes strive to bear a part in this musick.

Towards the middle of Long-Island lyeth a plain sixteen miles long and four broad, upon which plain grows very fine grass, that makes exceeding good Hay, and is very good pasture for sheep or other Cattel; where you shall find neither stick nor stone to hinder the Horse heels, or endanger them in their Races, and once a year the best Horses in the Island are brought hither to try their swiftness, and the swiftest rewarded with a silver Cup, two being Annually procured for that purpose. There are two or three other small plains of about a mile square, which are no small benefit to those Towns which enjoy them. (See Note 7.)

Upon the South-side of Long-Island in the Winter, lie store of Whales and Crampasses, which the inhabitants begin with small boats to make a trade Catching to their no small benefit. Also an innumerable multitude of Seals, which make an excellent oyle: they lie all the Winter upon some broken Marshes and Beaches, or bars of sand before-mentioned, and might be easily got were there some skilful men would undertake it.

To say something of the Indians, there is now but few upon the Island, and those few no ways hurtful but rather serviceable to the English, and it is to be admired, how strangely they have decreast by the

Hand of God, since the English first settling of those parts ; for since my time, where there were six towns, they are reduced to two small Villages, and it hath been generally observed, that where the English come to settle, a Divine Hand makes way for them, by removing or cutting off the Indians either by Wars one with the other, or by some raging mortal Disease. (See Note 8.)

They live principally by Hunting, Fowling, and Fishing : their Wives being the Husbandmen to till the Land, and plant their corn.

The meat they live most upon is Fish, Fowl, and Venison ; they eat likewise Polecats, Skunks, Racoon, Possum, Turtles, and the like.

They build small moveable Tents, which they remove two or three times a year, having their principal quarters where they plant their Corn ; their Hunting quarters, and their Fishing quarters : Their Recreations are chiefly Foot-ball and Cards, at which they will play away all they have, excepting a Flap to cover their nakedness : They are great lovers of strong drink, yet do not care for drinking, unless they have enough to make themselves drunk ; and if there be so many in their Company, that there is not sufficient to make them all drunk, they usually select so many out of their Company, proportionable to the quantity of drink, and the rest must be spectators. And if any one chance to be drunk before he hath finisht his proportion, (which is ordinarily a quart of Brandy, Rum, or Strong-waters) the rest will pour the rest of his part down his throat.

They often kill one another at these drunken Matches, which the friends of the murdered person, do revenge upon the Murderer unless he purchase his life with money, which they sometimes do: Their money is made of a Periwinkle shell of which there is black and white, made much like unto beads, and put upon strings. (See Note 9.)

For their worship which is diabolical, it is performed usually but once or twice a year, unless upon some extraordinary occasion, as upon making of War or the like; their usual time is about Michaelmass, when their corn is first ripe, the day being appointed by their chief Priest or pawaw; most of them go a hunting for venison: When they are all congregated, their priest tells them if he want money, there God will accept of no other offering, which the people beleiving, every one gives money according to their ability. The priest takes the money, and putting it into some dishes, sets them upon the top of their low flat-roofed houses, and falls to invocating their God to come and receive it, which with a many loud hallows and outcries, knocking the ground with sticks, and beating themselves, is performed by the priest, and seconded by the people.

After they have thus a while wearied themselves, the priest by his Conjuraton brings in a devil amongst them, in the shape sometimes of a fowl, sometimes of a beast, and sometimes of a man, at which the people being amazed, not daring to stir, he improves the opportunity, steps out and makes sure of the money, and then returns to lay the spirit, who in the mean

time is sometimes gone, and takes some of the Company along with him; but if any English at such times do come amongst them, it puts a period to their proceedings, and they will desire their absence, telling them their God will not come whilst they are there.

In their wars they fight no picht fields, but when they have notice of an enemies approach, they endeavor to secure their wives and children upon some Island, or in some thick swamp, and then with their guns and hatchets they way-lay their enemies, some lying behind one, some another, and it is a great fight where seven or eight is slain.

When any Indian dies amongst them, they bury him upright, sitting upon a seat, with his Gun, money, and such goods as he hath with him, that he may be furnished in the other world, which they conceive is Westward, where they shall have great store of Game for Hunting and live easie lives. (See Note 10) At his Burial his nearest Relations attend the Hearse with their faces painted black, and do visit the grave once or twice a day, where they send forth sad lamentations so long, till time hath worn the blackness off their faces, and afterwards every year once they view the grave, make a new mourning for him, trimming up the Grave, not suffering of a Grass to grow by it: they fence their graves with a hedge, and cover the tops with Mats, to shelter them from the rain.

Any Indian being dead, his name dies with him, no person daring ever after to mention his Name, it being not only a breach of their Law, but an abuse to his

friends and relations present, as if it were done on purpose to renew their grief: And any other person whatsoever that is named after that name doth incontinently change his name, and takes a new one, their names are not proper set names as amongst Christians, but every one invents a name to himself; which he likes best. Some calling themselves Rattlesnake, Skunk, Bucks-horn, or the like: And if a person die, that his name is some word which is used in speech, they likewise change that word, and invent some new one, which makes a great change and alteration in their language.

When any person is sick, after some means used by his friends, every one pretending skill in Physick; that proving ineffectual, they send for a Pawaw or Priest, who sitting down by the sick person, without the least enquiry after the distemper, waits for a gift, which he proportions his work accordingly to: that being received, he first begins with a low voice to call upon his God, calling sometimes upon one, sometimes on another, raising his voice higher and higher, beating of his naked breasts and sides, till the sweat runneth down, and his breath is almost gone, then that little which is remaining, he evaporates upon the face of the sick person three or four times together, and so takes his leave.

Their Marriages are performed without any Ceremony, the Match being first made by money. The sum being agreed upon and given to the woman, it makes a consummation of their Marriage, if I may so call it: After that, he keeps her during his plea-

sure, and upon the least dislike turns her away and takes another : It is no offence for their married women to lie with another man, provided she acquaint her husband, or some of her nearest Relations with it, but if not, it is accounted such a fault that they sometimes punish it with death : An Indian may have two wives or more if he please ; (see Note II,) but it is not so much in use as it was since the English came amongst them ; they being ready in some measure to imitate the English in things both good and bad ; any Maid before she is married doth lie with whom she please for money, without any scandal or the least aspersion to be cast upon her, it being so customary, and their laws tolerating of it. They are extraordinary charitable one to another, one having nothing to spare, but he freely imparts it to his friends, and whatsoever they get by gaming or any other way, they share one to another, leaving themselves commonly the least share.

At their Cantica's or dancing Matches, where all persons that come are freely entertain'd, it being a Festival time : Their custom is when they dance, every one but the Dancers to have a short stick in their hand, and to knock the ground and sing altogether, whilst they that dance sometimes act warlike postures, and then they come in painted for War with their faces black and red, or some all black, some all red, with some streaks of white under their eyes, and so jump and leap up and down without any order, uttering many expressions of their intended valour. For other Dances they only shew what Antick

tricks their ignorance will lead them to, wringing of their bodies and faces after a strange manner, sometimes jumping into the fire, sometimes catching up a Fire-brand, and biting off a live coal, with many such tricks, that will affright, if not please an Englishman to look upon them, resembling rather a company of infernal Furies than men. When their King or Sachem sits in Council, he hath a Company of armed men to guard his Person, great respect being shewn to him by the People, which is principally manifested by their silence; After he hath declared the cause of their convention, he demands their opinion, ordering who shall begin: The person ordered to speak, after he hath declared his minde, tells them he hath done; no man ever interrupting any person in his speech, nor offering to speak, though he make never so many or long stops, till he says he hath no more to say: the Council having all declar'd their opinions, the King after some pause gives the definitive sentence, which is commonly seconded with a shout from the people, every one seeming to applaud, and manifest their Assent to what is determined: If any person be condemned to die, which is seldom, unless for Murder or Incest, the King himself goes out in person (for you must understand they have no prisons, and the guilty person flies into the Woods) where they go in quest of him, and having found him, the King shoots first, though at never such a distance, and then happy is the man can shoot him down, and cut off his *Long*, (see Note 12,) which they com-



monly wear, who for his pains is made some Captain, or other military Officer.

Their Cloathing is a yard and an half of broad Cloth, which is made for the Indian Trade, which they hang upon their shoulders; and half a yard of the same cloth, which being put betwixt their legs, and brought up before and behinde, and tied with a Girdle about their middle, hangs with a flap on each side: They wear no Hats, but commonly wear about their Heads a Snake's skin, or a Belt of their money, or a kind of a Ruff made with Deers hair, and died of a scarlet colour, which they esteem very rich.

They grease their bodies and hair very often, and paint their faces with several colours, as black, white, red, yellow, blew, &c. which they take great pride in, every one being painted in a several manner: Thus much for the Customs of the Indians.

Within two Leagues of New York lieth Staten-Island, it bears from New York West something Southerly: It is about twenty-niles long, and four or five broad, it is most of it very good Land, full of Timber, and produceth all such commodities as Long Island doth besides Tin and store of Iron Oar, and the Calamine stone is said likewise to be found there: There is but one Town upon it consisting of English and French, but is capable of entertaining more inhabitants; betwixt this and Long Island is a large Bay, and is the coming in for all ships and vessels out of the Sea: On the North-side of this Island After-skull River puts into the main Land on the West-side, whereof is two or three Towns, but on the

East-side but one. There is very great Marshes or Meadows on both sides of it, excellent good Land, and good convenience for the setting of several Towns; there grows black Walnut and Locust, as their doth in Virginia, with mighty tall streight Timber, as good as any in the North of America: It produceth any Commoditie Long-Island doth.

Hudsons River runs by New York Northward into the Countrey, toward the Head of which is seated New Albany, a place of great Trade with the Indians, betwixt which and New-York, being above one hundred miles, (see Note 13,) is as good Corn-land as the World affords, enough to entertain Hundreds of Families, which in the time of the Dutch-Government of those parts could not be settled: For the Indians, excepting one place, called the Sopers, which was kept by a Garrison, but since the reducement of those parts under His Majesties obedience and a Patent granted to his Royal Highness the Duke of York, which is about six years; since by the care and diligence of the Honorable Coll Nicholls sent thither Deputy to His Highness, such a League of Peace was made, and Friendship concluded betwixt that Colony and the Indians, that they have not resisted or disturbed any Christians there, in the setting or peaceable possessing of any Lands with that Government, but every man hath sate under his own Vine, and hath peaceably reapt and enjoyed the fruits of their own labours, which God continue.

Westward of After-Kull River before-mentioned, about 18 or 20 miles runs in Raritan-River North-

ward into the Countrey, some score of miles, both sides of which River is adorn'd with spacious Meadows, enough to maintain thousands of Cattel, the Wood-land is likewise very good for corn, and stor'd with wilde Beasts, as Deer, and Elks, and an innumerable multitude of Fowl, as in other parts of the Countrey : This River is thought very capable for the erecting of several Towns and Villages on each side of it, no place in the North of America having better convenience for the maintaining of all sorts of Cattel for Winter and Summer food : upon this River is no town settled, but one at the mouth of it. Next this River Westward is a place called Newasons, where is two or three Towns and Villages settled upon the Seaside, but none betwixt that and Delewer Bay, which is about sixty miles, all which is a rich Champain Countrey, free from stones, and indifferent level ; store of excellent good timber, and very well watered, having brooks or rivers ordinarily, one or more in every miles travel : The Countrey is full of Deer, Elks, Bear, and other Creatures, as in other parts of the Countrey, where you shall meet with no inhabitant in this journey, but a few Indians, where there is stately Oaks, whose broad-branched-tops serve for no other use, but to keep off the Suns heat from the wilde beasts of the Wilderness, where is grass as high as a mans middle, that serves for no other end except to maintain the Elks and Deer, who never devour a hundredth part of it, then to be burnt every Spring to make way for new. How many poor people in the world would think themselves happy had

they an Acre or two of Land, whilst here is hundreds, nay thousands of Acres, that would invite inhabitants.

Delewer bay the mouth of the River, lyeth about the mid-way betwixt New York, and the Capes of Virginia : It is a very pleasant River and Countrey, but very few inhabitants, and them being mostly Swedes, Dutch and Finns : about sixty miles up the River is the principal Town called New Castle, which is about 40 miles from Mary-land, and very good way to travel, either with horse or foot, the people are settled all along the west side sixty miles above New Castle ; the land is good for all sorts of English grain and wanteth nothing but a good people to populate it, it being capable of entertaining many hundred families.

Some may admire, that these great and rich Tracts of land, lying so adjoining to New England and Virginia, should be no better inhabited, and that the richness of the soyle, the healthfulness of the Climate, and the like, should be no better a motive to induce people from both places to populate it.

To which I answer, that whilst it was under the Dutch Government, which hath been till within these six years ; there was little encouragement for any English, both in respect to their safety from the Indians, the Dutch being almost always in danger of them ; and their Bever-trade not admitting of a War, which would have been destructive to their trade, which was the main thing prosecuted by the Dutch. And secondly, the Dutch gave such bad Titles to Lands, together with their exacting of the Tenths of

all which men produced off their Land, that did much hinder the populating of it ; together with that general dislike the English have of living under another Government ; but since the reducement of it there is several Towns of a considerable greatness begun and settled by people out of New England, and every day more and more come to view and settle.

To give some satisfaction to people that shall be desirous to transport themselves thither, (the Countrey being capable of entertaining many thousands,) how and after what manner people live, and how Land may be procured, &c. I shall answer, that the usual way, is for a Company of people to joyn together, either enough to make a Town, or a lesser number ; these go with the consent of the Governor, and view a Tract of Land, there being choice enough, and finding a place convenient for a Town, they return to the Governor, who upon their desire admits them into the Colony, and gives them a Grant or Patent for the said Land, for themselves and Associates. These persons being thus qualified, settle the place, and take in what inhabitants to themselves they shall see cause to admit of, till their Town be full ; these Associates thus taken in have equal privileges with themselves, and they make a division of the Land suitable to every mans occasions, no man being debarr'd of such quantities as he hath occasion for, the rest they let lie in common till they have occasion for a new division, never dividing their Pasture-land at all, which lies in common to the whole Town. The best Commodities for any to carry with

them is Clothing, the Countrey being full of all sorts of Cattel, which they may furnish themselves withal at an easie rate, for any sorts of English Goods, as likewise Instruments for Husbandry and Building, with Nails, Hinges, Glass, and the like; For the manner how they get a livelihood, it is principally by Corn and Cattel, which will there fetch them any Commodities; likewise they sowe store of Flax, which they make every one Cloth of for their own wearing, as also woollen Cloth, and Linsey-woolsey, and had they more Tradesmen amongst them, they would in a little time live without the help of any other Countrey for their Clothing: For Tradesmen there is none but live happily there, as Carpenters, Blacksmiths, Masons, Tailors, Weavers, Shoemakers, Tanners, Brickmakers, and so any other Trade; them that have no Trade betake themselves to Husbandry, get Land of their own, and live exceeding well.

Thus have I briefly given you a Relation of New-York, with the places thereunto adjoining; In which, if I have err'd, it is principally in not giving it its due commendation; for besides those earthly blessings where it is stor'd, Heaven hath not been wanting to open his Treasure, in sending down seasonable showers upon the Earth, blessing it with a sweet and pleasant Air, and a Continuation of such Influences as tend to the Health both of Man and Beast: and the Climate hath such an affinity with that of England, that it breeds ordinarily no alteration to those which remove thither; that the name of seasoning, which is common

to some other Countreys hath never there been known ; That I may say, and say truly, that if there be any terrestrial happiness to be had by people of all ranks, especially of an inferior rank, it must certainly be here : here any one may furnish himself with land, and live rent-free, yea, with such a quantity of Land, that he may weary himself with walking over his fields of Corn, and all sorts of Grain : and let his stock of Cattel amount to some hundreds, he needs not fear their want of pasture in the Summer or Fodder in the Winter, the Woods affording sufficient supply. For the Summer-season, where you have grass as high as a mans knees, nay, as high as his waste, interlaced with Pea-vines and other weeds that Cattel much delight in, as much as a man can press through ; and these woods also every mile or half-mile are furnished with fresh ponds, brooks or rivers, where all sorts of Cattel, during the heat of the day, do quench their thirst and cool themselves ; these brooks and rivers being invironed of each side with several sorts of trees and Grape-vines, the Vines, Arbor-like, interchanging places and crossing these rivers, does shade and shelter them from the scorching beams of Sols fiery influence ; Here those which Fortune hath frown'd upon in England, to deny them an inheritance amongst their Brethren, or such as by their utmost labors can scarcely procure a living, I say such may procure here inheritances of lands and possessions, stock themselves with all sorts of Cattel, enjoy the benefit of them whilst they live, and leave them to the benefit of their children when they die :

Here you need not trouble the Shambles for meat, nor Bakers and Brewers for Beer and Bread, nor run to a Linnen Draper for a supply, every one making their own Linnen, and a great part of their woollen cloth for their ordinary wearing : And how prodigal, If I may so say, hath Nature been to furnish the Countrey with all sorts of wilde Beasts and Fowle, which every one hath an interest in, and may hunt at his pleasure : where besides the pleasure in hunting, he may furnish his house with excellent fat Venison, Turkeys, Geese, Heath-Hens, Cranes, Swans, Ducks, Pidgeons, and the like ; and wearied with that, he may go a Fishing, where the Rivers are so furnished, that he may supply himself with Fish before he can leave off the Recreation: (see Note 14,) Where you may travel by Land upon the same Continent hundreds of miles, and passe through Towns and Villages, and never hear the least complaint for want, nor hear any ask you for a farthing ; there you may lodge in the fields and woods, travel from one end of the Countrey to another, with as much security as if you were lockt within your own Chamber ; And if you chance to meet with an Indian-Town, they shall give you the best entertainment they have, and upon your desire, direct you on your way : But that which adds happiness to all the rest, is the Healthfulness of the place, where many people in twenty years time never know what sickness is ; where they look upon it as a great mortality if two or three die out of a town in a years time ; where besides the sweetness of the Air, the Countrey itself sends forth such a fragrant smell, that it may be



perceived at Sea before they can make the Land ; (see Note 15,) where no evil fog or vapour doth no sooner appear but a North-west or Westerly winde doth immediately dissolve it, and drive it away : What shall I say more ? you shall scarce see a house, but the South side is begirt with Hives of Bees, which increase after an incredible manner : That I must needs say, that if there be any terrestrial Canaan, 'tis surely here, where the Land floweth with milk and honey. The inhabitants are blest with Peace and plenty, blessed in their Countrey, blessed in their Fields, blessed in the Fruit of their bodies, in the fruit of their grounds, in the increase of their Cattel, Horses and Sheep, blessed in their Basket, and in their Store ; In a word, blessed in whatsoever they take in hand, or go about, the Earth yielding plentiful increase to all their painful labours.

Were it not to avoid prolixity I could say a great deal more, and yet say too little, how free are those parts of the world from that pride and oppression, with their miserable effects, which many, nay almost all parts of the world are troubled, with being ignorant of that pomp and bravery which aspiring Humours are servants to, and striving after almost every where : where a Waggon or Cart gives as good content as a Coach ; and a piece of their home-made Cloth, better than the finest Lawns or richest Silks : and though their low roofed houses may seem to shut their doors against pride and luxury, yet how do they stand wide open to let charity in and out, either to assist each other, or relieve a stranger, (see

Note 16,) and the distance of place from other Nations, doth secure them from the envious frowns of ill-affected Neighbours, and the troubles which usually arise thence.

Now to conclude, its possible some may say, what needs a Relation of a place of so long standing as New York hath been? (See Note 17.) In answer to which I have said something before, as to satisfie the desires of many that never had any relation of it. Secondly, though it hath been long settled, yet but lately reduced to his Majestie's obedience, and by that means but new or unknown to the English; else certainly those great number of Furs, that have been lately transported from thence into Holland had never past the hands of our English Furriers: Thirdly, never any Relation before was published to my knowledge, and the place being capable of entertaining so great a number of inhabitants, where they may with God's blessing, and their own industry, live as happily as any people in the world. A true Relation was necessary, not only for the encouragement of many that have a desire to remove themselves, but for the satisfaction of others that would make a trade thither.

FINIS.

*This book to be sold by John Hancock, at the first shop in Pope's Head Alley, at the sign of the three Bibles in Cornhil, 1670.*

## NOTES.

---

### INDIAN NAMES OF THE ISLANDS AND BAY OF NEW YORK.

(Note 1, page 1.)

THE first name, which occurs, is that of the Hudson river. It does not appear that the discoverer thought of giving it his own name. In the narrative of his voyage, it is called the Great River of the Mountains, or simply the Great river. This term was simply translated by his employers, the servants of the Dutch West India Company, who, on the early maps of Nova Belgica, called it *Groote Riviere*. It was afterwards called Nassau, after the reigning House, but this name was not persevered in. After a subsequent time, they gave it the name of Mauritius, after Prince Maurice, but this name, if it was ever much in vogue, either did not prevail against, or was early exchanged for the popular term of NORTH RIVER—a name which it emphatically bore to distinguish it from the Lenapihittuck or Delaware, which they called *South river*. [Zuydt Riviere.] That the name of Mauritius was but partially introduced, is indicated by the reply made by the New England authorities to a letter respecting boundaries of Gov. Kieft, in 1646, in which they declare, in answer to his complaint of encroachments on its settlements, their entire ignorance of any river bearing this name.

Neither of the Indian names by which it was called, appear to have found much favor. The Mohegans called it Shatèmuc. Shaita, in the cognate dialect of the Odjibwa, means a pelican. It cannot be affirmed, to denote the same object in this dialect, nor is it known that the pelican has ever been seen on this river. Uc is the ordinary inflection for locality. The Mincees, occupying the west banks, called it Mohegan-ittuck. The syllable itt, before uck, is one of the most transitive forms, by which the action of the nominative is engrafted upon the objective, without communicating any new meaning. The signification of the term is Mohegan river. The Iroquois, (as given by the interpreter John Bleecker, and communicated by the late Dr. Samuel L. Mitchill in a letter to Dr. Miller in 1811,) called Ca ho ha ta tè a.\*—that is to say, if we have apprehended the word, the great river having mountains beyond the Cahoh or Cahoes Falls.

---

\* Vide Dr. Miller's Historical Discourse.

*The three prominent Indian names of the Hudson are therefore the MOHEGAN, the CHATEMUC, and the CAROTATEA.*

The river appears to have been also called, by other tribes of the Iroquois confederacy, Sanataty. The word ataty, here, is the same written atatea, above, and is descriptive of various scenes according to its prefix. The English first named the river, the Hudson, after the surrender of the colony in 1664. It does not appear, under this name, in any Dutch work or record, which has been examined. It may be observed, that the term has not exclusively prevailed to the present day, among New Yorkers in the river counties, where the name of North River is still popular. It will be recollected, as a proof of the prevailing custom, that Fulton called his first boat, to test the triumph of steam, "The North River."

If the river failed to bear to future times, either of its original names, the island, as the nominative of the city, was equally unfortunate, the more so it is conceived, as the name of the city became the name of the state. Regret has been expressed, that some one of the sonorous and appropriate Indian names of the west, had not been chosen to designate the state. The colonists were but little regardful of questions of this kind. Both the Dutch in 1609 and the English in 1665, came with precisely the same force of national prepossession—the first in favor of Amsterdam, and the second in favor of New York both connected with the belittling adjective "New." It is characteristic of the English, that they have sought to perpetuate the remembrance of their victories, conquests and discoveries, by these geographical names. And the word New York, if it redound less to their military or naval glory, than Blenheim, Trafalgar and Waterloo may be cited to show, that this was an early developed trait of character of the English, abroad as well as at home. It would be well, indeed, if their descendants in America had been a little more alive to the influence of this trait. Those who love the land, and cherish its nationalities, would at least have been spared, in witnessing the growth and development of this great city, the continued repetition of foreign, petty or vulgar names, for our streets and squares and public resorts, while such names as Saratoga and Ticonderoga, Niagara and Ontario, Iosco and Owasco, are never thought of.\*

The Indians called the Island *MON-A-ROX* dropping the local inflection *uk*. The word is variously written by early writers. The sound as pronounced to me in 1827 by Metoxon, a Mohegan chief, is *Mon ah tan uk*, a phrase which is descriptive of the whirlpool of Hellgate. *Mon* or *man*, as here written, is the radix of the adjective bad, carrying as it does, in its multiplied forms, the various meanings of violent, dangerous, &c., when applied in compounds. *Ah tun*, is a generic term for a channel, or stream of running water. *Uk*, denotes locality, and also plurality. When the tribe has thus denoted this passage, which is confessedly the most striking and characteristic geographical feature of

---

\* Vide Letter to Hon. J. Harper.

the region, they called the island near it, to imply the Anglicised term, *Manhattan*, and themselves *Mon-a-tuns*, that is to say, "People of the Whirlpool." It is well known that the Indian tribes, have, generally, taken their distinctive names from geographical features. The Narragansetts, as we are told by Roger Williams, took that name, from a small island off the coast.\* Massachusetts, according to the same authority, signifies the Blue Hills, and is derived from the appearance of lands at sea. Mississaga, signifies they live at the mouth of a large river, and by an inflection, the people who live at the mouth of the large river or waters. Onondaga, means the people who live on the hill. Oneida, the people who sprang from a rock, &c. These names afford no clue to nationality, they preserve no ethnological chain.

The tradition that this island derives its name from the accidental circumstance of the intoxication of the Indians on Hudson's first visit, in 1609, is a sheer inference, unsupported by philology. That the tradition of such an event was preserved and related to the early missionaries by the Mohegan Indians, admits of no doubt, nor is there more, that the island was referred to as the place where their ancestors first obtained the taste of ardent spirits. That the island had no name prior to 1609, or if well known by a characteristic name, that this elder name was then dropped and a new name bestowed, in allusion to this circumstance of the intoxication, is not only improbable, on known principles, but is wholly unsustained, as will have been perceived by the above etymology. The word for intoxication, or dizziness from drink, in the Algonquin, and with little change in all the cognate dialects, is *Kē wush kwā bee*. The verb to drink in the same dialects, is *Mīn e kwā*, in the Mohegan "Minahn" words having none of the necessary elements of this compound. Very great care is, indeed, required in recording Indian words, to be certain that the word given, is actually expressive of the object of inquiry. Some curious and amusing examples of mistakes of this kind might be given, did it comport with the limits of this note.

There were several Indian villages, or places of resort, on the island of *Mon-a-tun*, for which the original names have survived. The extreme point of land, between the junction of the East and North rivers, of which the Battery is now a part, was called *Kapsee* and within the memory of persons still living was known as "the Copsie point" a term which appears to denote a safe place of landing, formed by eddy waters. There was a village called *Sapokanican*, on the shores of the Hudson, at the present site of Greenwich. *Corlaer's Hook* was called *Naghtognk*.† The particle *tonk*, here, denotes sand. A tract of meadow land on the north end of the island, near *Kingsbridge*, was called *Muscoota*, that is, meadow or grass land. *Warpoes* was a term bestowed on a piece of elevated ground, situated above and beyond the small lake or pond called the *KOLCK*. This term is, apparently a derivative from *Wawbose*, a hare.

\* Collections of the Rhode Island Historical Society, Vol. 3.

† *Nechtank*, (Dutch notation.)

The Islands around the city had their appropriate names. Long Island was called *Metôac*, after the name of the *Metôacks*, the principal tribe located on it. It is thus called by Van Der Donck in 1656, and in all the subsequent maps of authority, down to Evans', in 1775. Smith calls it *Meitowacks*. In Governor Clinton's discourse, it is printed *Meilowacks*, but this is evidently a typographical error.

Staten Island, we are informed by De Vries, was occupied by the *Mon-â-tans* who called it *MONOCKNONG* with a verbal prefix. The termination is *ong*, denotes locality. *Manon* is the ironwood tree, *ack* denotes a tree, or trunk, and admits a prefix from "manadun," bad. By inquiry it does not appear that the Ironwood, although present, ever existed in sufficient abundance to render the name from that characteristic.\* The other, it is too late to investigate. It is believed the expression had an implied meaning, and denoted the Haunted Woods.

Thus far the colonial maps and records, so far as they have fallen under the author's notice. The vocabulary of the *Mohegans* affords, however, a few other terms, the application of which may be well assumed from their etymology. Of this kind is the term *NAOSH*, for *Sandy Hook*, meaning a point surpassing others. *MINNISAIS*, or the lesser island, for *Bedlow's island*; and *Kioshk*, or *Gull island*, for *Ellis's island*. The heights of *Brooklyn* are graphically described in the term *Ihpetonga*; that is, high sandy banks.

The geological structure of the island was such as to bring it to a much narrower point, than it now occupies. By the recent excavations for the foundations of *Trinity Church*, and the commercial buildings on the site of the *Old Presbyterian Church* in *Wall-street*, the principal stratum is seen to be of coarse grey sea sand, capped with a similar soil, mixed with vegetable mould and feruginous oxide. From the make of the land, the *Indian path*, on the *Trinity plateau*, forked at the foot of the *Park*, and proceeded east of the small lake called the *Kolck* [*Agieçon*] to the rise of ground at *Chatham square*. Here, or not far from it, was the eminence called *WARPOES*, probably the site of a village, and so named from its chief. The stream and marsh existing where *Canal street* now runs, gave this eastern tendency to the main path. At or beyond *Warpoes*, another fork in the path became necessary to reach the *Banks of the Hudson* at the *Indian village* of *LAPINIKAN*, now *Greenwich*. In this route laid the eminence *ISHPATENA*, late *Richmond Hill*, at the corner of *Charlton* and *Varick streets*. The path leading from the interjunction at *Warpoes*, or *Chatham square*, to *Nahtonk*, or *Corlaer's Hook*, had no intermediate village, of which the name has survived. This portion of the island was covered with a fine forest of nut wood, oaks, and other hard-wood species, interspersed with grassy glades, about the sites of the *Indian villages*. The upper part of the island was densely wooded. Above *Fortieth street* it was unfavorable for any purpose but hunting, and much of the middle part of it, as between *Fifth* and *Eighth Avenues*, was

---

\* M. S. letter from R. M. Tyson, Esq.

either shoe-deep under water or naturally swampy. This arose, as is seen at this day, from a clayey stratum, which retains the moisture, whereas the whole island below this location, particularly below the brow of the syenitic formation of Thirty-seventh street, &c., consisted of gravel and sand, which absorbed the moisture and rendered it the most favorable site for building and occupation. On the margin of the Hudson, the water reached, tradition tells us, to Greenwich street. There is a yellow painted wooden house still standing at the northeast corner of Courtlandt and Greenwich streets, which had the water near to it. Similar tradition assures us that Broad street was the site of a marsh and small creek. The same may be said of the foot of Maiden lane, once Fly Market, and of the outlet of the Muskeeg or swamp, now Ferry street. Pearl street marked the winding margin of the East river. Foundations dug here reach the ancient banks of oyster shells. *ASUBIC* denotes the probable narrow ridge or ancient cliff north of Beekman street, which bounded the marsh below. *OCTROC* is a term for the height of land in Broadway, at Niblo's; *ABIC*, a rock rising up in the Battery; *PENABIC*, Mt. Washington, or the Comb mountain. These notices, drawn from philology, and, in part, the earlier geographical accounts of New Belgium, might be extended to a few other points, which are clearly denoted; but are deemed sufficient to sustain the conclusions, which we have arrived at, that the main configuration of the leading thoroughfares of the city, from the ancient canoe-place at Copsie or the Battery, extending north to the Park, and thence to Chatham square and the Bowery, and west to Tivoli Garden, &c., were ancient roads, in the early times of Holland supremacy, which followed the primary Indian foot-paths.

As a general remark, it may be said that the names of the Mon-a-tons, or Manhattanese, were not euphonous, certainly less so than those of the Delawares or Iroquois. *H. R. Schoolcraft.*

*Note 2, page 2.*

HELL-GATE.

ABOUT six miles from the renowned city of the Manhattoes, in that sound or arm of the sea which passes between the main land and Nassau, or Long Island, there is a narrow strait, where the current is violently compressed between shouldering promontories, and horribly perplexed by rocks and shoals. Being, at the best of times, a very violent, impetuous current, it takes these impediments in mighty dudgeon; boiling in whirlpools; brawling and fretting in ripples; raging and roaring in rapids and breakers; and, in short, indulging in all kinds of wrong-headed paroxysms. At such times, wo to any unlucky vessel that ventures within its clutches!

This termagant humour, however, prevails only at certain times of tide. At low water, for instance, it is as pacific a stream as you would wish to see; but as the tide rises, it begins to fret; at half-tide it roars with might and main, like a

bully bellowing for more drink ; but when the tide is full, it relapses into quiet, and, for a time, sleeps as soundly as an alderman after dinner. In fact, it may be compared to a quarrelsome toper, who is a peaceable fellow enough when he has no liquor at all, or when he has a skin full, but who, when half-seas-over, plays the very devil.

This mighty, blustering, bullying, hard-drinking little strait, was a place of great danger and perplexity to the Dutch navigators of ancient days ; hectoring their tub-built barks in the most unruly style ; whirling them about in a manner to make any but a Dutchman giddy, and not unfrequently stranding them upon rocks and reefs, as it did the famous squadron of Oloffé the Dreamer, when seeking a place to found the city of the Manhattoes. Whereupon, out of sheer spleen they denominated it *Helle-gat*, and solemnly gave it over to the devil. This appellation has since been aptly rendered into English by the name of Hell-gate, and into nonsense by the name of *Hurl-gate*, according to certain foreign intruders, who neither understood Dutch nor English—may St. Nicholas con-found them !

This strait of Hell-gate was a place of great awe and perilous enterprise to me in my boyhood ; having been much of a navigator on those small seas, and having more than once run the risk of shipwreck and drowning in the course of certain holiday-voyages, to which, in common with other Dutch urchins, I was rather prone. Indeed, partly from the name, and partly from various strange circumstances connected with it, this place had far more terrors in the eyes of my truant companions and myself, than had Scylla and Charybdis for the navigators of yore.

In the midst of this strait, and hard by a group of rocks called the Hen and Chickens, there lay the wreck of a vessel which had been entangled in the whirlpools, and stranded during a storm. There was a wild story told to us of this being the wreck of a pirate, and some tale of bloody murder which I cannot now recollect, but which made us regard it with great awe, and keep far from it in our cruising. Indeed, the desolate look of the forlorn hulk, and the fearful place where it lay rotting, were enough to awaken strange notions. A row of timber-heads, blackened by time, just peered above the surface at high water ; but at low tide a considerable part of the hull was bare, and its great ribs, or timbers, partly stripped of their planks, and dripping with sea-weeds, looked like the huge skeleton of some sea-monster. There was also the stump of a mast, with a few ropes and blocks swinging about, and whistling in the wind, while the sea-gull wheeled and screamed around the melancholy carcass. I have a faint recollection of some hobgoblin tale of sailors' ghosts being seen about this wreck at night, with bare skulls, and blue lights in their sockets instead of eyes, but I have forgotten all the particulars.

In fact, the whole of this neighborhood was like the Straits of Pelorus of yore, a region of fable and romance to me. From the strait to the Manhattoes the borders of the Sound are greatly diversified, being broken and indented by rocky nooks overhung with trees, which give them a wild and romantic look. In the



time of my boyhood, they abounded with traditions about pirates, ghosts, smugglers, and buried money; which had a wonderful effect upon the young minds of my companions and myself.

As I grew to more mature years, I made diligent research after the truth of these strange traditions; for I have always been a curious investigator of the valuable but obscure branches of the history of my native province. I found infinite difficulty, however, in arriving at any precise information. In seeking to dig up one fact, it is incredible the number of fables that I unearthed. I will say nothing of the Devil's Stepping-stones, by which the arch-fiend made his retreat from Connecticut to Long Island, across the Sound; seeing the subject is likely to be learnedly treated by a worthy friend and contemporary historian, whom I have furnished with particulars thereof.\* Neither will I say anything of the black man in a three-cornered hat, seated in the stern of a jolly-boat, who used to be seen about Hell-gate in stormy weather, and who went by the name of the pirate's *spuke*, (i. e. pirate's ghost), and whom, it is said, old Governor Stuyvesant once shot with a silver bullet; because I never could meet with any person of staunch credibility who professed to have seen this spectrum, unless it were the widow of Manus Conklen, the blacksmith of Frogsneck; but then, poor woman, she was a little purblind, and might have been mistaken; though they say she saw farther than other folks in the dark.†—*W. Irving.*

*Note 3, page 2.*

"GOVERNOR'S ISLAND bore the name of Nut island, during the Holland supremacy, in Dutch *Nutten*: but whether as is suspected, this was a translation of the Indian *Pecanuc*, or 'nut trees,' is not certain."

*Note 4, page 2.*



THOSE memorials of the "olden time," the residences of our forefathers, have entirely disappeared from the streets of New York. Even Albany, which in December, 1789, is described in the "*Columbian Magazine*," of that date, as hav-



\* For a very interesting and authentic account of the devil and his stepping-stones, see the Memoir read before the New York Historical Society, since the death of Mr. Knickerbocker, by his friend, an eminent jurist of the place.

† This is a narrow strait in the Sound, at the distance of six miles above New York. It is dangerous to shipping, unless under the care of skilful pilots, by reason of numerous rocks, shelves, and whirlpools. These have received sundry appellations, such as the gridiron, frying-pan, hog's back, pot, &c.; and are very violent and turbulent at certain times of tide. Certain wise men who instruct these modern days have softened the above characteristic name into Hurl-gate, which means nothing. I leave them to give their own etymology. The name as given by our author, is supported by the map in Vander Donck's history, published in 1656, by Ogilvie's History of America, 1671, as also by a journal still extant, written in the sixteenth century, and to be found in Hazard's State Paper. And an old MS., written in French, speaking of various alterations in names about this city, observes "De Hell-gat, tro d'Enfer, ils ont fait Hell-gate, porte d'Enfer."

ing its "houses mostly of brick, built in the old Low Dutch style, with the gable ends towards the street, and terminating at the top with a kind of parapet, indented like stairs; the roofs steep and heavy, surmounted with a staff or spire, with the figure of a horse, &c., by way of a weather cock, the walls of the houses clamped with iron, in the form of letters and numerical figures, designating the initials of the proprietor's name, and the year in which it was built"—has now but two or three buildings of that description; one of which is next adjoining the Female Academy, in North Pearl street, and was close by the celebrated Vander Heyden mansion, described so felicitously by Washington Irving in his story of "Dolph Heyliger," in Bracebridge Hall. There are several houses still remaining on Long Island, venerable for their antiquity, and for the historical incidents connected with their existence. One of them is the house in Southold, known as "the old Youngs' place," which was built in 1688. It was the mansion house of the descendants of the Rev. John Youngs, the first Christian minister in that part of Long Island. In the same town also the edifice known as "Cochran's Hotel," was erected in 1700. If space and time permitted, several others might be noticed, in the Eastern part of the Island. Approaching westwardly through the Island we meet with an ancient brick dwelling on Fort Neck, which a century ago, or more, was known as "the Haunted House;" and had many strange and wonderful stories connected with it, and a lonely grave, marked by an old tomb-stone, some little distance from the house, on the banks of a small stream; a most solitary spot surrounded by a low earth wall.

Flatbush may still boast of several of these relics of former days. Among them is a long old one story Dutch brick house, built in the year 1696; which has the date of its erection, with the initials of its original proprietor's name, formed by blue and red glazed bricks, arranged in the following manner on its front:—

  
**16. P.**  


  
**S. 96.**  


One of the oldest houses in the State, and probably the oldest, was taken down in Brooklyn about twenty years ago. It was said to have been erected by a family who emigrated from Holland, and its history by tradition could be traced back about 190 years, carrying it to the period of the Dutch government in this State as the Colony of "Novum Belgium"—or New Netherlands; it stood on the East side of Fulton street, having been removed for the opening of Market street. The frame of this old building was discovered to be so good and sound, that it is now, with a new outer covering a dwelling house in Jackson street, in the same city;

In the same Fulton street, on the northerly corner of Nassau street, stood an ancient brick house, of whose original date we have no information. It was

used for holding a session of the Colonial Legislature, during the prevalence of the small pox in the city of New York in 1752; and was subsequently occupied by Gen. Israel Putnam as his head quarters, during the stay of the American Army on Long Island in the summer 1776. This house was taken down in the month of May 1832, and its timbers, which were all of oak, (as were those of the old house mentioned immediately preceding this, and all the other old buildings of that early period,) and so perfectly sound and hard, that they could not be cut without much difficulty. Most of the beams were worked into the new brick buildings which now occupy the same site.

What an idea does this simple fact afford us of the strength and permanency with which every thing was done by our ancestors. They did not build in haste, or run up houses during the frosts of winter, but all was done with much care and forethought;—they were building for their posterity as well as for themselves. And as in building, so in every other matter, much time was spent in examining every project in all its probable bearings, before it was adventured upon; when once undertaken, it was persisted in with a force and spirit almost unknown to the present age. To this peculiar characteristic of our forefathers we owe all the blessings arising from our Institutions of Government. A slight and partial examination of the history of the United States, for the half century preceding the Revolution of 1776, will show us, how many years of patient thought and unwearied toil were deemed necessary by the patriots of that day to precede the great event of the Declaration of Independence, and to give to it the desired stability. They did not dream of getting up a Revolution in a few hours, days, or months, now so common in this world, and whose effects, of course, are as evanescent as were the deliberations which gave them birth.

Another memorial of antiquity, which still remains to us, in Brooklyn, is the Cortelyou Mansion, of stone and brick, at Gowannes, which bears on its gable end, in large iron figures, the date of its erection, 1699. It is a venerable looking edifice; when viewing it our minds are imperceptibly led to think of how much of human joy and sorrow, happiness and misery such a building must of necessity have been partners to; and if it had the power to tell, what a strange romance would even the plainest narrative of the facts which have transpired under its roof now appear to us. True it is that fact is often much stranger than any romance which the mind of man ever conceived. This house was the residence of the American General, Lord Sterling, previous to his capture by the British in the Battle of Long Island.

The houses mentioned in this note were among the largest and most important dwellings in the Colony at the period of their erection; and serve to show us what the most wealthy and noble of the land then thought sufficient for all their wants, and for the accommodation of their families and friends. In the century following there was an evident change in sentiment in this respect; the houses were larger, and from being long and narrow with two front doors, not unfrequently side by side, and one, or one and a half stories high, they became square, and two stories in height, affording double the amount of room,

if not more, than in the old style of building in the century immediately preceding. This new style, even now would be regarded highly respectable in appearance. There are however but few, very few, instances of it in existence. One of the last in Brooklyn, was the old Goralemon House, destroyed by fire about three years since. It was sometime preceding the American Revolution the mansion house of Philip Livingston, Esq., who being attached to the American cause, and a member of the Continental Congress, the British army in 1776, took possession of his house, and converted it into a naval hospital, for which purpose it was used during the whole of the revolutionary war. This house was finished in the best style of art of that period; the mantle pieces were of Italian marble, beautifully carved in high relief, in Italy. And the gardens attached to the house, are spoken of as among the most beautiful in America.

Some little idea of it may be formed from the following extracts of a letter, written from New York to London, dated Dec. 20, 1779. The writer says:— “The physician, (the English fleet physician,) had removed all the sick seamen from that large house of Livingston’s, on Long Island, and had sent them to barns, stables, and other holes, in the neighbourhood, and turned the great house into a palace for himself, the surgeon and his assistants. This house was capable of accommodating four hundred sick.” “The hospital was changed into a house of feasting; nothing was to be seen but grand public dinners. These halcyon days went on till the arrival of Admiral Arbuthnot. The manifest bad conduct at the hospital prevented many of the captains from sending their sick men to it; and when Admiral Arbuthnot arrived, they went to him open mouthed with complaints.” On this the admiral determined to examine the matter. After surveying the sick, he went to the house. “What with paint and paper, the great house appeared in high taste, very elegant indeed. The two hospital commanders met him at the door, and introduced him into the grandest apartment. The Admiral stared about him, and asked who these apartments belonged to? Their answer was, “to the physician and surgeon.” “A palace,” said the Admiral, swearing an oath. The result was, he turned them both out of office, and brought the sick sailors into the house again.

*Note 5, page 3.*

LONG ISLAND,

MAY be described as the South Easterly portion of the State of New York; it extends from Fort Hamilton at the *Narrows* to Montauk Point, a distance of about one hundred and forty miles. Its breadth, as far east as Peconic Bay, varies from twelve to twenty miles, in a distance of 90 miles. It is divided into three counties, Kings, Queens and Suffolk. It contained in 1840, 110,406 inhabitants. The estimated area of the whole, is 1500 square miles, or 960,000 acres.

---

It is supposed that Long Island was once part of the continent, separated from it, by the waters of the Sound breaking through at the narrow strait of Hellgate, to New York Bay. The Indians have a tradition, that their fathers passed this strait dry shod, by stepping from rock to rock.---*Gordon's History of New York.*

*Note 6, page 5.*

#### RONCONCOA LAKE.

Among the natural curiosities of Long Island will always be ranked by those who are acquainted with that Island throughout its length, that beautiful sheet of water, known as "Ronconcoa Lake;" which is situated about an equal distance between the West end of the Island and Montauk Point, and also about half way between the Sound and the shore of the Atlantic. It is nearly circular, and if it was upon elevated ground, and in a volcanic district, it would have very much the appearance of the crater of an extinct volcano. For a long time it was believed to be unfathomable, but it has been sounded in some parts; the depth is however surprisingly great considering the situation.

Its great, and supposed unfathomable depth, together with an ebb and flow observed in its waters at different periods, had early made it the theme of Indian story and tradition. They regarded it with a species of superstitious veneration, and although it abounded in a variety of fish, (and still does so,) they at the early settlement of the country by the white men, refused to eat the fish; regarding them as superior beings, and believing that they were specially placed there by the Great Spirit.

This interesting lake is about three miles in circumference, and its shores consist of small white pebbles and sand; in which respect it differs from any other of the lakes in this State. Another peculiarity about it, is, that, a part of it is claimed by four towns, viz: Smithtown, Setauket, Islip, and Patchogue; it lying upon the boundary line which divides them.

It is but a few years since this lake became known to tourists and travellers for pleasure generally, (although it has long been known to a few admirers of nature's beauties,) and it now comes upon the public notice with all the disadvantages resulting from a comparison with the better known and more boasted beauties of the Northern and Western lakes, yet we doubt whether any have visited it with a true taste for the beautiful and lovely in the works of Nature, who have come away disappointed, and who have not felt their anticipations fully realized. Those who go there must not expect to see any thing of the sublime or grand, as it is commonly understood, but if they can be pleased with a most lovely placid scene, they will enjoy their pleasure to its fullest bent.

Note 7, page 6.

#### HEMPSTEAD PLAINS,

Of which the plain before mentioned is part, have been considered a great natural curiosity, from the first discovery of the country. To look over such a great extent of land without observing a sensible elevation in any part, to relieve the eye, until the horizon meets the level, appears like looking over the ocean; and this is greatly strengthened from the circumstance, that there is not a tree growing naturally upon the whole region; a few scattered clumps upon the borders of the plain, whose tops are just visible above the surface, in the distance, are precisely like small islands. In the summer the rarefaction of the air over so large a surface, exposed to the Sun's hot rays, occasions the phenomena of "looming," as seen in the harbors near the sea, which elevating these tree tops, as a mass, and causing the surrounding soil, shrouded in a thin and almost transparent vapor, to look like water, makes the deception complete.

There has scarcely a traveller of any note visited this part of North America, who does not mention these plains, and regard them worthy of description. The Rev. A. Burnaby, who travelled through the Middle Colonies in 1759, visited them in July of that year. He describes them as "between twenty and thirty miles long, and four or five miles broad; and says there was not a tree then growing upon them, and it is asserted (says he) that there never were any." That there should never have been any trees upon this large tract may appear strange to us, but it is not a solitary instance of such a want, even upon this Island. The "Shinnecock Hills," (so named after a tribe of Indians now extinct,) near Southampton, have never had a tree upon them from the first discovery of the Island to this day, although the surrounding country is well wooded.

Mr. Burnaby also speaks of the great interest manifested by the inhabitants of New York, at that period, almost one hundred years ago, in reference to this interesting spot, *the Plains*, and observes, that "strangers are always carried to see this place, as a great curiosity, and *the only one of the kind in North America.*" This last remark, which now appears singular to us, was then true, in reference to the knowledge possessed of the interior of this Continent; the immense plains, and prairies of the "Far West," were then unknown, unless it might be to a very few of the most adventurous of the Indian traders, who themselves had little or no intercourse with the sea board.

The North American Gazetteer, 12mo. London, 1776, after mentioning these plains, and describing them much in the same manner with Mr. Burnaby, states, that the whole region is "without a stick or stone upon it." This is literally true, the only stones found in the tract are coarse, sea washed gravel, having very much the appearance as if it had once been the bed of a large lake or a shallow bay putting up from the ocean. So entirely bare of stone is the country about this vicinity for numbers of miles in extent, that the inhabitants

are obliged to resort for their building stone to the ridge of hills which run through the centre of the Island, commonly known as "the Back-bone."

It will be seen by reference to this work that horse races were run upon those plains as early as 1670. They continued without interruption from that early period until the revolutionary contest, and in the year 1775, these plains were celebrated for their horse races throughout all the North American Colonies, and even in England. These races were held twice a year for a silver cup; "to which, (says the North American Gazetteer, London, 1776,) the gentry of New England and New York resorted." This race course was known as the "New Market Course," after the celebrated one of that name in England, and continued to be used through the revolution, and for a long period subsequently.

The revolutionary contest which caused so much misery and distress throughout the continent generally, seems to have made that portion of Long Island within the control of the British forces a scene of almost continued amusement. They then had the control of New York, Kings County, Queens County, and about half of Suffolk County. There were two British regiments in Brooklyn during the whole war, and several companies, and parts of regiments posted in the different towns through the Island; and the waggon train, and blacksmith and armory department of the British army were located in Brooklyn. These circumstances, together with the large garrison in the city of New York, caused this Island to be much resorted to by the officers and fashionables of the day, for sporting. In the Royal Gazette of August 8th, 1781, printed in New York, Charles Loosley advertises a lottery of \$12,500, to be drawn at "Brooklyn Hall." The same paper contains the following curious advertisement, relating to the sports and amusements of that day.

"PRO BONO PUBLICO.—Gentlemen that are fond of fox hunting, are requested to meet at Loosley's Tavern, on *Ascot Heath*, on Friday morning next between the hours of five and six, as a pack of hounds will be there purposely for a trial of their abilities. Breakfasting and relishes until the *racess* commence. At eleven o'clock will be run for, an elegant saddle, &c., value at least twenty pounds, for which upwards of twelve gentlemen will ride their own horses. At twelve, a match will be rode by two gentlemen, horse for horse. At one, a match for thirty guineas, by two gentlemen, who will ride their own horses.

Dinner will be ready at two o'clock; after which, and suitable regalements, racing and other diversions, will be calculated to conclude the day with pleasure and harmony. Brooklyn Hall, 6th, August, 1781."

What a bill is here for the amusements of a single day! and yet this was far from being uncommon or extraordinary at that period. Of course there must have been a very large amount of wealth circulated by the British officers in leading such a continued train of pleasure and sporting. We are not left to inference on this point; all who speak of this part of America during that period, mention such to be the fact.

Lieut. Auberry, in a letter from New York to a friend in England, dated October 30th, 1781, observes:—

“On crossing the East River from New York, you land at Brooklyn, which is a scattered village, consisting of a few houses. At this place is an excellent tavern, where parties are made to go and eat fish; the landlord of which has saved an immense fortune this war.”

The tavern referred to in the preceding advertisement and letter, was a large, gloomy, old fashioned stone building, standing on the north side of Fulton street, one door West of the corner of Fulton and Front streets; the property of the Corporation of New York, and was destroyed by fire in 1813. It was occupied as a Tavern up to the day it was burnt.

The “Hempstead Plains,” as they are termed, are now estimated to contain about seventeen thousand acres of unenclosed land, which the inhabitants of the town of Hempstead own in common. The village of Hempstead is situated on the southern margin of this great level. From the first settlement of the country until within about the last thirty years, it was universally believed, that this great tract of land could never be cultivated—that if turned up by the plough it was so porous, the water would at once run through it, and leave the vegetation on the surface to perish from drought—that nothing would grow upon it but the tall coarse grass which seems a native of that region. This belief continued it seems even without an attempt to test its accuracy by experiment, until within the present century; when some persons who were in want of more land than they possessed, gradually took in small portions adjoining them, and submitted it to a course of cultivation. To their surprise it not only answered for grass, but for grain, and would also support a growth of trees, if they were only introduced upon it. This discovery led to the taking in and enclosing of whole farms, the people regarding it as a kind of waste land in which no one had so good a title as he who took possession and cultivated it, which opened the eyes of the good people of Hempstead to the fact that their great plains, which were before esteemed of no value except to graze a few cattle, and feed half wild Turkeys, (which last, by the way, are the best of the turkey kind our country affords,) were truly valuable as farms; and they accordingly took measures to preserve their common rights in what remained of this great tract,—and the time is probably not very far distant, when the traveller will ask with surprise what has become of this extensive region of barren land, which was so long considered one of the wonders of the North American Continent; and will scarcely believe that his eye is traversing the same extent when it is directed to those highly cultivated fields, and beautiful grass meadows, which will occupy its site.

*Note 8, page 7.*

INDIANS.

AT the first settlement of the white inhabitants there was a very numerous Indian population on Long Island, as is evident from the large portion of his work, which Denton devotes to describing their manners and customs. We have



preserved the names of thirteen of their tribes. At various periods discoveries have been made of the remains and relics of these extinct aborigines. On digging a few feet below the surface, at the Narrows, in Kings County, some years ago, more than a waggon load of Indian stone arrow-heads were discovered lying together, under circumstances calculated to induce the belief that a large manufactory of these article once existed at this place ; they were of all sizes, from one to six inches long, some perfect, others partly finished. There were also a number of blocks of the same kind of stone found in the rough state as when brought from the quarry ; they had the appearance of ordinary flint, and were nearly as hard ; not only arrow-heads, but axes and other articles of domestic use, were made from these stones.

In the same county the most powerful and extensive tribe was the Canarse Indians ; a small tribe called the Nyack Indians was settled at the Narrows. The old Dutch inhabitants of this county had a tradition, that the Canarse tribe was subject to the Mohawks ; (as all the Iroquois, or Six Nations, were formerly called on Long Island ;) and paid them an annual tribute of dried clams and wampum. After the white settlement in this county, some persons persuaded the Carnases to keep back the tribute ; in consequence of which a party of the Mohawk Indians came down the Hudson River from their village, a little South of Albany, and killed their tributaries wherever they met them. The Canarse Indians are now totally extinct.

In Queens County, the Rockaway, Merrikoke, and Marsapeague tribes of Indians were settled on the South side, and the Matinecoe tribe on the North side. In this county about the year 1654, a battle was fought between the English under Capt. John Underhill, and the Indians, in which the latter were defeated with considerable loss. This was the only contest of any importance between the white men and the Indians on Long Island, of which we have any account.\*

About thirty miles from Brooklyn, and midway between the North and South sides of this Island, is a hill known as *Manett*, or *Manetta* hill. This is a corruption of the true name, which was *Manitou* hill, or the hill of the Great Spirit. Which appellation is founded on the tradition that many ages since the Aborigines residing in those parts suffered extremely from the want of water. Under their sufferings they offered up prayers to the Great Spirit for relief. That in reply to their supplications, the Good Spirit directed that their principal Chieftain should shoot his arrow in the air, and on the spot where it fell they should dig, and would assuredly discover the element they so much desired. They pursued the direction, dug, and found water. There is now a well situated on this rising ground ; and the tradition continues to say, that this well is on the very spot

---

\* The remains of the Fort erected by the Indians in 1653, and which they occupied previous to this battle, are yet to be seen on Fort Neck. This neck of land derives its name from that fortification.

indicated by the Good Spirit. This hill was undoubtedly used in ancient times as the place of general offering to the Great Spirit in the name and behalf of all the surrounding people, and was of the character of the hill altars so common among the early nations. It is from this circumstance that the name was probably derived.

In Suffolk County were the Nissaquage, Setauket, Corchaug, Secataug, Patchogue, Shinnecoc, and Montauk tribes of Indians. The Manhanset tribe was on Shelter Island. These tribes have all disappeared except a few individuals of the Montauk and Shinnecoc tribes.

Much was done at various periods towards the civilization of the Indians on this Island, by sending Missionaries and teachers to reside among them, and by instructing them in the art of cultivating the soil. In 1741, Rev. Azariah Horton was on the "Mission to the Long Island Indians," and he describes the situation of those Indians at that period, August, 1741, to be as follows:—"At the East end of the Island there are two small towns of the Indians; and from the East to the West end of the Island, lesser companies settled at a few miles distance from one another, for the length of above one hundred miles." At his first coming among them, he says he was "well received by the most, and heartily welcomed by some of them;—they at the East end of the Island especially, gave diligent and serious attention to his instructions." Mr. Horton states that he baptized thirty-five adults and forty-four children among these Indians. "He took pains with them to learn them to read; and some of them have made considerable proficiency." This was during the first year of his residence among them, but in the account he gave in the early part of 1743, he complains heavily "of a great defection of some of them, from their first Reformation and care of their souls, occasioned by strong drink—a vice (he says) to which the Indians are every where so greatly addicted, and so vehemently disposed, that nothing but the power of Divine Grace can restrain that impetuous lust, when they have an opportunity to gratify it."

This was the history of every attempt to meliorate the condition of these poor tribes. So long as they were in the course of instruction, and every thing was done for them, or they were assisted in doing matters in order to learn them, things went on well; but the moment they were left to themselves to put in practice the instructions they had received, in governing their own towns, in conducting their own church service, teaching their own schools, and in cultivating their own fields, they began to retrograde;—the benefits which they had received were not communicated by them to their children; and of course the next generation were almost as much of savages, as their fathers were before the advantages of civilization were introduced among them. Notwithstanding these discouraging circumstances, oft repeated attempts were made to induce the remnants of these Aborigines to adopt the habits and practices of civilized life, and with but partial success;—laws were enacted by the State Legislature to facilitate these benevolent efforts, and to prevent trespasses upon the lands of the Indians. It seems to have been impossible to satisfy the aboriginal inhabitants

of this island of the value of education, or to convince them that it was not rather a disadvantage for them to possess it. This trait is not however, peculiar to the Indians of Long Island, it is now found in full operation in the minds of great numbers of the Aborigines west of the Mississippi, and is a most serious bar to their advancement in civilized life. They esteem their own education, (if it may be so called,) as infinitely superior to that which we offer them, for the life which they lead, and which they desire to continue to lead; and look upon the learning and knowledge which we tender to them as only calculated to be of use to the white men. Nothing effectual can be done towards civilizing and instructing the Indians until they truly become cultivators of the soil for a subsistence,—until they look to the grain which they raise, and to the cattle and stock which they rear for a living, in place of seeking it in the chase, and in fishing upon the lakes and rivers. The moment they become truly fixed to the soil, (and that will probably not be until after one generation of cultivators shall have passed away,) they will see and feel the necessity of knowledge, and will then of their own motion seek for it;—until that time arrives it is thrown away,—they place no value on it,—they on the contrary esteem it an impediment to the course of life on which they depend for the means of existence.

In order to promote friendship and a future good understanding between the Indians and the white settlers, on the 3d day of March, 1702-3, they respectively entered into a written agreement with each other; settling all differences, and declaring what belonged to the Indians, and what to the whites.

Under this agreement they continued to live in peace with each other until some time after the close of the Revolutionary War, when the Indians began to imagine that their ancestors had not sold to the white proprietors, in 1702-3 and previously, all the lands they were at this period (about 1787) in possession of. This idea becoming strengthened, the Indians turned their cattle into some of the fenced fields of the white people, which caused their impounding; and this in the eyes of the Indians became a serious grievance, of which they complained to the State Legislature in the spring of 1807. And April 6th of that year, an act was passed directing the appointment of Ezra L'Hommedieu, John Smith, and Nicoll Floyd, as Commissioners to enquire into these grievance, and to make such arrangements as they should judge equitable, for the future improvement of the lands at Montauk by those Indians.

These Commissioners made their Report to the New York Legislature on the 30th of January, 1808,—from which it appears that the Indians were in error in believing that their ancestors had not conveyed to the white proprietors all the lands they were then in possession of; and they also appended to their report, the original agreement which was made between the Indians and the whites on the 3d of March, 1702-3, for the settling of all differences—which the Legislature ordered to be filed in the office of the Secretary of State. By their report the Commissioners state that “the uneasiness of the Indians, in respect to their rights to land on Montauk, has been occasioned principally by strangers (not inhabitants of this State,) who, for a number of years past, have made a practice of visiting

them, and have received from them produce and obligations for money, for council and advice, and their engagements to assist them in respect to their claims to lands on Montauk, other than those they now hold by the aforesaid agreement." "The neck of land they (the Indians) live on, contains about one thousand acres of the first quality, on which, by the aforesaid agreement, they have a right to plant Indian corn without restriction, as to the number of acres, besides improving thirty acres for wheat or grass; to keep two hundred and fifty swine, great and small, and fifty horse kind and neat cattle, and to get hay to winter them. They now enjoy privileges equal with their ancestors, since the date of the said agreement, although their numbers have greatly diminished, and, in the opinion of your Commissioners, there is no necessity of any further legislative interference respecting them."

In 1816 the Montauks were the only tribe that remained on the Island, which preserved its distinctive character. During that year Governor Tompkins, at the request of the Montauk Indians, appointed Richard Hubbel and Isaac Keeler Esqrs. Commissioners to enquire into the trespasses committed on their property, and as far as practicable, to have them redressed. In their report, the Commissioners state, (speaking of the number and condition of the tribe,) "about fifty families, consisting of one hundred and forty-eight persons, men, women, and children, inhabit said point—that fourteen of the women are widows—and that they live in about thirty huts, or wigwams, nearly in the same style as Indians have for centuries past." These Indians obtained their living principally from the sea, although they tilled some land for raising corn, beans, and potatoes in small patches or lots. They were in possession of about five hundred acres of land of the best quality. They kept cows, swine, poultry, one horse and one pair of oxen. Their land through bad tillage was unproductive. Civilization and education were then, according to the Commissioners' report, much on the decline, and their house of worship, which was formerly in a flourishing state, was then going to ruin. The elder Indians had learning sufficient to read and write, but the children were brought up in a savage state. The only other remains of the Eastern Long Island tribes were a few individuals of the Shinnecoc tribe, and some few others, whose tribes are not distinguished. At this period, and for some time subsequent, the young men among these Indian tribes were accustomed to go out as sailors in the whaling ships from Saggharbor.

These Indians have now almost entirely disappeared from the face of the earth. In 1829 the Montauk Indians had dwindled away to five or six families. When they took care of themselves, and were clean, they were a remarkably good looking race of Indians, and some of their females were very handsome women. The royal family of the Montauks were distinguished among the English, by the name of *Faro*. The last of the family, a female, died about 1825.

Canoe place, on the South side of Long Island, near Southampton, derives its name from the fact, that more than two centuries ago, a canal was made there by the Indians, for the purpose of passing their canoes from one bay to the other, (that is across the Island, from Mecox bay to Peconic bay.) Although the trench

has been in a great measure filled up, yet its remains are still visible, and partly flowed at high water. It was constructed by *Mongotucksee*, (or long knife,) who then reigned over the nation of Montauk. Although that nation has now dwindled to a few miserable remnants of a powerful race, who still linger on the lands which was once the seat of their proud dominion, yet their traditional history is replete with all those tragical incidents which usually accompany the fall of power. It informs us, that their chief was of gigantic form—proud and despotic in peace and terrible in war. But although a tyrant of his people, yet he protected them from their enemies, and commanded their respect for his savage virtues. The praises of *Mongotucksee* are still chaunted in aboriginal verse, to the winds that howl around the eastern extreimity of the island. The Narragansetts and the Mohocks yielded to his prowess, and the ancestors of the last of the Mohicans trembled at the expression of his anger. He sustained his power not less by the resources of his mind than by the vigor of his arm. An ever watchful policy guided his councils. Prepared for every exigency, not even aboriginal sagacity could surprise his caution. To facilitate communication around the seat of his dominion,—for the purpose not only of defence but of annoyance, he constructed this canal, which remains a monument of his genius, while other traces of his skill and prowess are lost in oblivion, and even the nation whose valor he led, may soon furnish for our country a topic in contemplating the fallen greatness of the last of the Montauks.

The strong attachment and veneration which the Montauk Indians had for their Chief is evidenced by the following fact. Within a short distance of Saggharbor, in the forest, is a shallow excavation which these Indians were formerly very particular in keeping clean; each one in passing, stopped to clean it out, of any dirt or leaves which may have fallen into it. The reason they gave for so doing, was, that a long time ago a Montauk Chief having died at Shinnecoc, the Indians brought him from that place to Ammagansett to be interred, in the usual burying place; and during their journey, they stopped to rest, and placed the body of their dead Chieftain in that excavation during the meanwhile;—in consequence of which the spot had acquired a species of sacred character.

After the death of *Mongotucksee*, the Montauks were subjugated by the Iroquois or Six Nations, and became their tributaries, as indeed did the most, if not all of the Indian tribes on Long Island. On the authority of the Rev. Dr. Bassett, the Dutch Reformed minister at Bushwick, Long Island, about 1823, and who was previously a minister of that Church in Albany, it is said that the Montauk Indians paid a tribute to the Six Nations of Indians; and that the Consistory of the Dutch Church at Albany, in their desire to preserve peace between the Indian tribes, were formerly the means through which this tribute passed from one to the other. Wampum, or Indian money, and dried clams were the payments in which this tribute was made.

It may not be a little singular to some to be told that the best Wampum, formed of the heart of the shell of the common hard clam, is at this day manufactured on Long Island; to be sent to the Indians in the Western States and

Territories, for the purpose both of a circulating medium, and of Conventions and Treaties. In the summer of 1831, several bushels of Wampum were brought from Babylon on this Island; and the person who had them, stated that he had procured them for an Indian trader, and that he was in the habit of supplying those traders with this Wampum.

*Note 9, page 8.*

#### WAMPUM.

THE first money in use in New-York, then New-Netherlands, and also in New-England, was *Seawant*, *Wampum*, or *Peague*, for it was known by all those names. *Seawant* was the generic name of this Indian money, of which there were two kinds; *wompam*, (commonly called *wampum*,) which signifies *white*, and *suckanhock*, *sucki* signifying *black*. Wampum, or wampum-peague, or simply, peague, was also understood, although improperly, among the Dutch and English, as expressive of the generic denomination, and in that light was used by them in their writings and public documents. *Wampum*, or white money, was originally made from the stem or stock of the *metean-hock*, or perriwinkle; *suckanhock*, or black money, was manufactured from the inside of the shell of the *quahang*, (*Venus Mercenaria*,) commonly called the hard clam, a round thick shellfish that buries itself a little way in the sand in salt-water. The Indians broke off about half an inch of the purple colour of the inside, and converted it into beads. These before the introduction of awls and thread, were bored with sharp stones, and strung upon the sinews of animals, and when interwoven to the breadth of the hand, more or less, were called a belt of seawant, or wampum. A black bead, of the size of a large straw, about one-third of an inch long, bored longitudinally and well polished, was the gold of the Indians, and always esteemed of twice the value of the white; but either species was considered by them, of much more value than European coin. An Indian chief, to whom the value of a rix dollar was explained by the first clergyman of Rensselaerwyck, laughed exceedingly to think the Dutch should set so high a value upon a piece of iron, as he termed the dollar. Three beads of black, and six of white, were equivalent, among the English, to a penny, and among the Dutch, to a stuyver. But with the latter the equivalent number sometimes varied from three and six, to four and eight, depending upon the finishing of the seawant. Seawant was also sometimes made from the common oyster shell, and both kinds made from the hard clam shell.

The use of wampum was not known in New-England until it was introduced there in the month of October, 1627, by Isaac De Razier, the secretary of New-Netherland, while on his embassy to the authorities of Plymouth colony, for the purpose of settling a treaty of amity and commerce between that colony and New-Netherland, when he carried wampum and goods, and with them purchased corn at Plymouth. To this introduction of wampum into New-England,

Hubbard attributes all their wars with the Indians which afterwards ensued ; and in his history speaks of this circumstance in the following manner :

“ Whatevcr were the honey in the mouth of that beast of trade, there was a deadly sting in the tail. For it is said they (the Dutch) first brought our people to the knowledge of *wampam-peag* ; and the acquaintance therewith occasioned the Indians of these parts to learn the skill to make it, by which, as by the exchange of money, they purchased store of artillery, both from the English, Dutch and French, which proved a fatal business to those that were concerned in it. It seems the trade thereof was at first, by strict proclamation, prohibited by the king. ‘ *Sed quid non mortalis pectora cogis, duri sacri fames!*’ The love of money is the root of all evil, &c.” (See *Hubbard’s History of New-England.*)

Although the general distinction of this seawant was black and white, yet that in use in New-England was black, blue and white ; and that of the Five Nations of Indians was of a purple colour. A string of this shell money, one fathom long, varied in price, from five shillings, among the New-Englanders, to four guilders, (or one dollar sixty-six and a half cents,) among the Dutch. The process of trade was this ; the Dutch and English sold for seawant to the Indians of the interior, their knives, combs, scissors, needles, awls, looking-glasses, hatchets, guns, black cloth, and other articles of aboriginal traffic, (the Indians at this time rejected fabrics in which the least white colour in their texture was discoverable ; ) and with the seawant bought the furs, corn and venison from the Indians on the seaboard, who also with their shell money bought such articles from the aborigines residing farther inland ; and by this course the white men saved the trouble of transporting their furs and grain through the country. Thus, by this circulating medium, a brisk commerce was carried on, not only between the white people and the Indians, but also between different tribes among the latter. So much was this seawant the circulating medium of many of the European colonies, in North America, that the different governments found it necessary to make regulations on the subject. In 1641 an ordinance in council, in the city of New-Amsterdam, (now New-York,) was enacted, and the Dutch Governor Kieft, which recited, that a vast deal of bad seawant, or wampum—“ *nasty rough things* imported from other places”—was in circulation, while the “ *good, splendid seawant, usually called Manhattan’s seawant, was out of sight, or exported, which must cause the ruin of the country!*” Therefore, in order to remedy the evil, the ordinance provides, that, all coarse seawant, well stringed, should pass at six for one stuyver only, but the well polished at four for a stuyver, and whoever offered or received the same at a different price, should forfeit the same, and also ten guilders to the poor. This is the first public expression of an apprehension of evil to the country from *the exportation of specie*, that we have met with in our history ; but like most other matters of the kind, it seems to have regulated itself, and the country went on prospering, from the little city of about two hundred and fifty inhabitants, as New-York then was, to the great commercial mart with a population of near four hundred thousand as it is at present.

That there was some reason for this regulation of our Dutch government is evident from the following provision of the Connecticut code of laws of 1650, which is a re-enactment of some laws which had been in force for many years previous, by which it is ordered,

“That no *peage*, (as they called seawant,) white or black, bee paid or received, but what is strunge, and in some measure strunge sutably, and not small and great, *uncomey and disorderly mixt, as formerly it hath beene.*”

The colony of Massachusetts in 1648 passed a law declaring, that *wampam-peag*, (as they called seawant,) should pass current in the payment of debts to the amount of forty shillings; the white at eight for a penny, and the black at four for a penny, “if entire, without breaches or spots; except in the payment of county rates to the treasurer.” This law continued in force until in the year 1661, when it was repealed, although seawant continued to form a part of the circulating medium of that colony for a long period subsequent to that repeal.

This wampum currency appears sometimes to have been measured by *the fathom*, in New-England. The Pequot Indians, in the year 1656, paid as a tribute to the United Colonies of New-England two hundred and fifteen fathoms of wampum,—of which amount the Commissioners of the United Colonies paid to Thomas Stanton, their agent among the Indians, one hundred and twenty fathoms for his salary, which being deducted, there remained 95 fathoms, which together with 51 fathoms at New-Haven, being in all one hundred and forty-six fathoms, was divided among the United Colonies, according to the number of males enumerated in the year 1655, in the following manner, being the first distribution of *public moneys* in the good old time of our history:

To Massachusetts, - - - - -	94 fathoms, 2s. 6d.
“ Plymouth, - - - - -	18 fathoms.
“ Connecticut, - - - - -	20 fathoms, 2s. 0d.
“ New-Haven. - - - - -	13 fathoms, 0s. 6d.

Total, - - - 146

Sundry orders and regulations made by the different governments throughout the seventeenth century show that this shell money continued to form a most important part of their circulation. The governor and council in the city of New-York on the 24th of June, 1673, made an order, declaring that by reason of the *scarcity* of wampum, that which had hitherto passed at the rate of eight white and four black pairs, for a stuyver or penny, should then pass at six white, and three black pairs, for a stuyver or penny, “and three times so much the value of silver.” At this period there was little “certain coin in the government” of New-York, and wampum readily passed as change for current payment in all cases. This seawant, or wampum, was the only Indian money ever known in North America,—it was not only the money of the Indians, but also the ornament of their persons. It distinguished the rich from the poor, the proud from the humble. It was the tribute paid by the vanquished to those, the Five Nations for instance, who had exacted contribution. In the form of a belt, it was sent



with all public messages between the Indian tribes, and preserved as a record of all public transactions among the aboriginal people. If a message was sent without the belt, it was considered an empty word, unworthy of remembrance. If the belt was returned, it was a rejection of the offer or proffer accompanying it. If accepted, it was a confirmation, and strengthened friendship, or effaced injuries. The belt with appropriate figures worked in it, was also the record of domestic transactions. The confederation of the Five Nations was thus recorded. These shells had indeed more virtue among the Indians, than pearls, gold and silver had among Europeans. Seawant was the seal of a contract—the oath of fidelity. It satisfied murders, and all other injuries; purchased peace, and entered into the religious as well as the civil ceremonies of the aborigines. A string of seawant was delivered by the orator in public council, at the close of every distinct proposition made to others, as a ratification of the truth and sincerity of what he said, and the white and black strings of seawant were tied by the Pagan priest, around the neck of the white dog suspended to a pole, and offered as a sacrifice to *Thaloughyawaagon*, the upholder of the skies, the God of the Five Nations. (See *Yates and Moulton's History of New-York*.)

The wampum, or seawant, continued to be manufactured in different parts of the State of New-York until a comparatively recent period. William Smith, Esq., in his History of the Colony of New-York, mentions, that a short time previous to writing his work, several poor families at Albany made their living by manufacturing this Indian money. Several years after that period, we find it still made in large quantities upon Statten Island in the harbor of New-York. The Rev. Andrew Burnaby in his interesting travels through the Middle Colonies of North America, in 1759 and 1760, mentions, that in journeying from Philadelphia to New-York, on the 9th of July, 1760, he crossed over to that island, and travelled up it “about nine miles, to a point which is opposite New-York city;” and from thence sailed in a boat to the city, which was then the usual route of travelling between these two places. In thus passing through Statten Island, he says, “I had an opportunity of seeing the method of making wampum. This I am persuaded the reader knows is the current money amongst the Indians. It is made of the clam shell; a shell consisting of two colors, purple and white; and in form not unlike a thick oyster shell. The process of manufacturing it is very simple. It is first chipped to a proper size, which is that of a small oblong parallelopiped, then drilled, and afterwards ground to a round smooth surface and polished. The purple wampum is much more valuable than the white; a very small part of the shell being of that color.”

In my note upon the Indian tribes of Long Island it is stated, that within the last fourteen years this seawant was made in the eastern part of Long Island, for the use of the Indian traders in the Far West, to be applied to the purposes of their traffic, and for the making of treaties with the aboriginal tribes.

The manner in which the business of the country was carried on in the absence of a metallic currency, for one hundred and twenty years after the first settlement of New-York and New-England, evinces much ingenuity. For this long period,

in addition to the seawant, or wampum, the produce of the soil, of almost every description, formed the legalized medium by which the trade of our ancestors was conducted.

In New-Amsterdam, now New-York, beaver skins appear to have been much used during the seventeenth century, as a medium of exchange between the factor of European manufactures and the consumer here;—as for instance,—in 1661 bricks imported from Holland were sold in New-York for four dollars and sixteen cents a thousand, *payable in beaver skins*. And not only were these skins used for the purposes of foreign exchange, but they also seem under the English government to have been a general representative of value; and December 2, 1670, the Mayor's Court of the city of New-York, ordered, upon the petition of the widow of Jan Hendric Steelman *alias* Coopall, that she be allowed out of his estate, “to support her this winter the vullue of tenne beavers.”

Other articles were also used as the representatives of value in the purchase and sale of commodities, both foreign and domestic. Under the Dutch government, as early as 1636, the New-Netherlands became celebrated for its excellent growth of tobacco, much of which was exported to Holland, or the Fatherland. Tobacco formed a prominent article in the products of the Colony of New-York for a period of about one hundred years; by reason of which that article was much used as a measure of value. Previous to the commencement of the eighteenth century in very many, and indeed a large majority, of the suits brought in the different courts in the Colony of New-York, the damages sought to be recovered were stated at a certain number of pounds of tobacco, or a certain number of beaver skins, instead of a sum of money; and it was in that manner that the verdicts of the juries and the judgments of the courts were rendered. For a considerable period about the year 1666, in the same colony, the town and county rates, or taxes, were paid in beef and pork, at a value fixed by the legislative authority; and in 1675, winter wheat was taken in payment of all debts, by the governor's order, at five shillings, and summer wheat at four shillings and sixpence per bushel.

In all the towns in New-England in the early part of the eighteenth century, and for a long time previous, it was the custom of shopkeepers, (as all merchants were then designated,) to sell their goods for “*pay,—money,—pay as money,—and trust*.” *Pay*, was grain, pork, beef, &c., at the prices fixed by the legislature. *Money*, was pieces of eight reals, (dollars,) Boston, or Bay shillings, (as they were termed,) or *good hard money*, as they frequently called silver coin; and also wampum, which served for change. *Pay as money*, was provisions of any kind taken at a rate one-third lower than the price set by the legislature; and *trust*, was a credit for such time as the buyer and seller could agree; in which case, if the credit extended beyond a few days, one-fourth or fifth was usually added to the price for which the articles would have been sold at a cash sale.

Madam Knight in her journal, kept of a Journey from Boston to New-York,

in the year 1704, gives the following humorsome description of "trading" as it existed in New-England at that period.

"When the buyer comes to ask for a commodity, sometimes before the merchant answers that he has it, he says, *is your pay ready?* Perhaps the chap replies, *yes.* *What do you pay in?* says the merchant. The buyer having answered, then the price is set; as suppose he wants a sixpenny knife, in *pay* it is twelvenpence,—in *pay as mowey* eightpence, and in *hard money* its own price, viz.: sixpence. It seems a very intricate way of trade, and what *Lex Mercatoria* had not thought of."

*Note 10, page 9.*

#### FUTURE STATE AND IMMORTALITY OF THE SOUL.

"THE immortality of the soul and a future state is generally believed among them. When good men die, they say their souls go to Kichtan where they meet their friends, have splendid entertainments, and enjoy all manner of pleasures. When wicked men die, they go to Kichtan Habitation too, and knock at the door, but they have no answer from him but Quachet, that is, Walk away, and so they wander about in restless discontent and horror forever. When some of the English have talk'd with 'em of the Resurrection of the Body, all the answer they could get from them was, that it was impossible, and that they should never believe it."—*Neal's History of New England.*

We have conversed with Indians who were clearly atheists, and treated as fabulous all notions of the immortality of the soul, and defended their opinions with as much ingenuity and acuteness as low and abandoned white people, who profess to hold the same opinions. But in some shape or form, almost all savages admit the being of God, and the immortality of the soul. The Great "Spirit" is termed, in many of their languages, "WANCONDA," or Master of Life. Storm and thunder are manifestations of his wrath, and success in war and hunting, of his favour. Some of the tribes, as the Osages, have forms of prayer, in the use of which they are regular and earnest, particularly when starting on expeditions of hunting or war. Their prophets occasionally give out, that they have had visible communications with this Spirit, who has made himself sensibly manifest to them in the form of some bird or beast. They immediately paint their faces black, and observe great mystery on the occasion. Thence they derive their claims to prophecy, and to be treated with the deference due to medicine men.

Their notions of the condition of departed spirits are such as we might expect from their character and condition. In some distant region, of a southern temperature, they place the home of the worthy departed, in the country of the "brave and free" spirits, who pass to that land of game and good cheer over a bridge scarcely wider than a hair, suspended over a deep gulf. They who have hearts that are firm, feet that do not tremble, and unblenching countenances, that

is to say, who have been good warriors in life, pass steadily and safely over the bridge ; while the timid and trembling fall into the gulf below. They will sometimes talk of these matters with great earnestness and apparent conviction ; but, we believe, of all people that have been known on the earth their thoughts, hopes and fears dwell the least on any thing beyond this life. It appears inexplicable to them that any part of their moral conduct here can have any bearing upon their condition hereafter. Of course adult savages have too often been found hopeless subjects, upon whom to inculcate the pure and sublime truths of our gospel. The days of the Brainerds and Elliots are either gone by, or the southern and western savages are more hopeless subjects, than those of the north. They have certainly been found utterly destitute of the plastic docility of the Mexican and Peruvian Indians. Charlevoix gave, as a characteristic trait of the Canadian and western savages of his day, one that has been found equally applicable to those of the present time. They listen with apparent docility and attention to our expositions of our religion, our faith and hopes, and assent to all ; admitting, that this may all be true in relation to people of our race. But it is a deeply rooted impression, that they also have their creating and tutelary " Great Spirit." They relate in turn their own fables, their own dim and visionary notions of a God and hereafter, and exact the same docility and complaisance to their creed, which they yielded to ours.—*Western Monthly Review, Cincinnati, August, 1827.*

The doctrines of a life beyond the grave was, among all the tribes of America, most deeply cherished, and sincerely believed. They had even formed a distinct idea of the region whither they hoped to be transported, and of the new and happier mode of existence, free from those wars, tortures and cruelties, which throw so dark a shade over their lot upon earth. Yet their conceptions on this subject were by no means exalted or spiritualised. They expected simply a prolongation of their present life and enjoyments, under more favorable circumstances, and with the same objects furnished in greater choice and abundance. In that brighter land the sun ever shines unclouded, the forests abound with deer, the lakes and rivers with fish ; benefits which are farther enhanced in their imagination by a faithful wife and dutiful children. They do not reach it, however, till after a journey of several months, and encountering various obstacles—a broad river, a chain of lofty mountains, and the attack of a furious dog. This favored country lies far in the west, at the remotest boundary of the earth, which is supposed to terminate in a steep precipice, with the ocean rolling beneath. Sometimes, in the too eager pursuit of game, the spirits fall over, and are converted into fishes. The local position of their paradise appears connected with certain obscure intimations received from their wandering neighbors of the Mississippi, the Rocky Mountains, and the distant shores of the Pacific. This system of belief labors under a great defect, inasmuch as it scarcely connects felicity in the future world with virtuous conduct in the present. The one is held to be simply a continuation of the other ; and under this impression, the arms, ornaments, and every thing that has contributed to the welfare of the deceased, are interred along with him. This supposed assurance of a future life so conformable to their gross habits and

conceptions was found by the missionaries a serious obstacle, when they attempted to allure them by the hope of a destiny, purer and higher indeed, but less accordant with their untutored conceptions. Upon being told that in the promised world they would neither hunt, eat, drink, nor marry a wife, many of them declared that, far from endeavoring to reach such an abode, they would consider their arrival there as the greatest calamity. Mention is made of a Huron girl whom one of the Christian ministers was endeavoring to instruct, and whose first question was, what she would find to eat? The answer being "Nothing," she then asked what she would see? and being informed that she would see the Maker of Heaven and earth, she expressed herself much at a loss what she could have to say to him. Many not only rejected this destiny for themselves, but were indignant at the efforts made to decoy their children, after death, into so dreary and comfortless a region.—*Edinburgh Cabinet Library.*

The foregoing sentiments of the American Aborigines with respect to a future state, are given in beautiful verse by one of England's greatest poets.

Lo, the poor Indian! whose untutor'd mind  
Sees God in clouds, or hears him in the wind;  
His soul, proud science never taught to stray  
Far as the solar walk, or milky-way;  
Yet simple Nature to his hope has giv'n,  
Behind the cloud-topt hill, an humbler heav'n;  
Some safer world in depth of woods embrac'd,  
Some happier island in the watry waste,  
Where slaves once more their native land behold,  
No fiends torment, no Christians thirst for gold.  
To Be, contents his natural desire,  
He asks no Angel's wing, no Scraph's fire;  
But thinks, admitted to that equal sky,  
His faithful dog shall bear him company.—*Pope.*

*Note 11, page 11.*

#### MARRIAGE AND POLYGAMY.

It is an universal custom among the Indians, to marry as many wives as the warrior or hunter pleases. This is an affair accurately prescribed by custom. If a young hunter has been for a length of time very successful in hunting, like a rich Turk he is authorized by public opinion to take as many wives as he has proved himself able to maintain.

In all the Indian tribes, they have contrived to emulate the most polished and civilized people, in the extent of prostitution practised among them; and the degraded beings who practice these detestable vices, hold the same estimation. But taking into view the position of their females, so often alone in the solitude of the desert, the smallness of the numbers of their societies, and the diminished

influence of public opinion, that results from it, and that they have no other laws than vague opinion, and no religion that operates any moral restraint,—the state of morals, in regard to the intercourse between the sexes, is far better than could be reasonably expected. It is matter of admiration, that the vices of licentiousness do not prevail among them to a much greater extent, than among the whites. We have been astonished at witnessing so much decorum and restraint among them. We feel constrained, too, to place this decorum of intercourse among themselves, and that surprizing delicacy with which they deport themselves towards white females that fall into their power, to a more honorable source than the destitution of passions. They have always appeared to us to be precisely on a footing with untrained people of our own race, in regard to passions; and to differ only in a more chastened, and vigorous, and effectual restraint of them.

There are different standards of morals among them, as among the white nations. With some tribes sexual intercourse between the unmarried, and even adultery is a venial offence; and in others it is punished with mutilation, death, or an infliction, too horrible to name. The instance of a young squaw who is a mother before marriage, is a very uncommon occurrence; nor have we any faith in the vulgar opinion of their adroitness in procuring abortion.—*Western Monthly Review, Cincinnati, August, 1827.*

Among the Five Nations in New-York, polygamy was not usual; and when either of the parties became dissatisfied they separated without formality or ignominy to either, unless the parting was occasioned by some scandalous offence in one of them. In the event of such separation the children followed the mother. Colden found the reason for polygamy not existing among them to the same extent as with other Indians, in their republican institutions. Each tribe was in itself a pure republic, managing its own concerns, and uniting as a nation for the purposes of war, and carrying on their intercourse with the English and French, and also with the aborigines. They esteemed themselves superior by nature to the rest of mankind, and called themselves *Ongue-houwe, the men surpassing all others*. This was not a vain opinion held only by themselves, but this superiority was conceded to them by all the Indian tribes with whom they had any intercourse. The aboriginal nations round about them were their tributaries, and dared neither make war or peace without their consent. It was their custom every year or two to send two old chiefs to collect the accustomed tribute; and Lieut. Governor Colden, in his History of the Five Nations, (8vo., London, 1747, introd., p. 4.) says: "I have often had opportunity to observe what anxiety the poor Indians were under while these two old men remained in that part of the country where I was. An old Mohawk sachem, in a poor blanket and dirty shirt, may be seen issuing his orders with as arbitrary an authority, as a Roman Dictator."

The Five Nations also practised upon the maxim formerly used by the Romans, to increase their strength, by encouraging the people of other nations to incorporate with them. In the early part of the last century they had for their allies,

the Tuscarora Indians, then inhabiting North Carolina, and we find that in 1713, they were about engaging in a war with the Flathead Indians, (then in Virginia and Carolina, and now west of the Rocky Mountains,) in support of their allies. To prevent this war the Council of the Province of New-York instructed their Indian agent to interfere,—but it was without success,—as it seems the commissioners of Indian affairs, June 11, 1713, wrote the governor, “that the Five Nations have returned the belt of wampum given them, not to enter into a war with the Flatheads; and desiring some principal men of Albany, may be sent to Onondaga, with presents, to hinder their entering into that war.” The course recommended was pursued, and the war prevented; on which some few years after the Five Nations invited the Tuscaroras to emigrate to New-York, and become united with their nation, which they did, making the Sixth Nation, and they now form a very large and important part of the remnant of the celebrated “Six Nations.” The Tuscaroras continued to hold the land on which they were originally settled in North Carolina, until a recent period, when they sold it, and divided the proceeds equally among the members of the tribe. They are now cultivators of the soil, in Niagara county, New-York, and many of them in prosperous circumstances.

This custom of adopting others into the confederacy, also existed among the families of the different tribes. Their prisoners were frequently thus received into the families of those who had lost one or more of its members in the war. And if a young man or boy was received in place of a husband who had been killed, all the children of the deceased called that boy *father*; so that one might sometimes hear a man of thirty years say, that such a boy of fifteen or twenty was his father. (*Colden's History of the Five Nations, &c., London, 1747, introd. p. 9.*)

This league of the Iroquois or Five Nations, is the most interesting portion of Indian history, and affords an example worthy of imitation in civilized states. In them we see several weak and scattered tribes, who remaining in their independent state, would soon have been destroyed by their more powerful neighbors, had the wisdom to form a permanent league, and to preserve it notwithstanding all the jealousies incident to their condition, without a single rupture. And not only so, we also find them, when reduced in numbers by wars and other causes, below what they deemed necessary for their safety, inviting and receiving into their league another tribe, which they selected from a position so far removed from their own residence, and their usual course of warlike expeditions, that there were no bad feelings to be overcome by the one in making, or the other in accepting the offer; and they had the address to induce this new tribe, the Tuscaroras, to leave their old habitations in a more genial clime, and to come and unite with them in western New-York. It was by this exercise of sound wisdom, that the Iroquois notwithstanding their residence near, and continual intercourse with the white men, preserved their nation even down to our day, while other, and even more numerous individual tribes have wasted away, and nothing but their names remain.

It was the Iroquois, who, sensible of the benefits resulting from their own

league, as early as 1752, called the attention of the commissioners of Indian affairs to the necessity of an union between the British Colonies, for their defence against the French. And their advice led to the Congress of 1754, at Albany, the most celebrated and important held previous to the revolution; and which was convened by an order of the Lords of Trade, in which they directed that the chiefs of the Six Nations should be consulted, in order to concert a scheme for the common defence. (*A History of British Dominions in North America, 8vo., London, 1772.*) The discussions in that Congress, and the plans of union there proposed, ultimately led to the adoption of our present form of government.

The western part of the State of New-York, as early as 1669, was the scene of one of those *El Dorado* expeditions which throw a cast of romance over many of our early annals, by a party of twenty-three Spaniards who arrived from New-Orleans, by way of the Mississippi, Ohio, and Alleghany Rivers, and also by a French party from a colony then seated near the present town of Pompey,—all of whom were killed by the Iroquois, in consequence of the jealousies which they excited in the minds of the Indians in reference to the designs of each other. They were in search of “*a northern lake, the bottom of which they believed to be covered with silver.*” Such things may now appear to us improbable, but those who are conversant with the history of the Spanish adventures during the early settlements of America, and the extravagant and wearisome expeditions they made, led on by the fables of the *El Dorado*, which they expected to find realized in this western hemisphere;—and the horrible amount of crime, and loss of human life, with which their pursuits after the precious metals were attended;—or who have read the Journal of the Voyage of De Acugna, and of Grillet and Bechamel, in South America, and Southey’s account of the expedition of Orsua, and the crimes of Aguirre, will not want faith in this statement.\*

*Note 12, page 12.*

#### LONG.

THIS word is evidently not of Indian origin, nor does it seem to have been even used by the Indians themselves, no traces being found of it in any vocabulary of their language. In all probability it was a word in common use among the English of that day, although it has now become entirely obsolete. It is difficult to ascertain its meaning as here applied. Some have supposed this *Long* to be the Bunch or Tuft of hair worn on the top of the head by certain tribes, as a

---

\* An account of this expedition forms part of an Essay on the Ancient History of Western New-York, embracing a period from 1670, extending back to one anterior to Hudson’s discovery of New-York, containing numerous facts showing the existence of a civilized settlement, in this region,—prepared by the Editor, and which he may hereafter give to the world, if the public taste should seem to warrant it.



proof that they were not afraid to meet the enemy, as well as that they had never been made captives in war, since the practice of scalping was general among them. Others think it must have been a chain of ornaments suspended from the hair, down the back.

*Note 13, page 14.*

THE distance by the Hudson River from New York to Albany or Fort Orange, as it was formerly called by the Dutch, is 145 miles. This river is one of the most interesting water courses on the face of the globe; and as a navigable outlet, to the vast and fertile regions of the west, has high claims to attention. It is formed of two principal branches, the Hudson proper and the Mohawk.

Below the head of the tide, the mean breadth of the river does not reach a mile. In all its length, above New York island, it is bordered by a steep acclivity, in many places mountainous. It affords rapidly varying landscapes. The channel appears an interminable vista, bounded, on the western shore by walls of primitive rock, and on the east, by a highly cultivated country, rising boldly from the brink. This contrast continues to the Highlands; where enormous mountain peaks rise suddenly on both sides, to twelve hundred or fifteen hundred feet, through which the channel seems to have been rifted by some almost inconceivable force. It presents the only known instance, except that of the St. Lawrence, in which the ocean tides pass the primitive mountain chain, carrying depth for the largest vessels. This depth is found for one hundred and twenty miles—five miles above the city of Hudson. North of this point, sloops pass to Troy, and thence through the lock of the dam to Waterford. Above the Highlands, the banks continue bold, rocky, and often precipitous, though not mountainous. The farms and villages hang upon the cliffs, or rise by stages from the waters' edge. In a few places, bottoms occur; but they are rare and of limited extent.—*Gordon's New-York.*

*Note 14, page 20.*

CONNECTED with the *fish* and *fishing* in the harbor of New-York, we have a curious fact in Natural History, narrated by at least two officers of the British government, who were here during the early part of the Revolutionary War, and which is also still existing in the memory of some of our oldest inhabitants. At the commencement of the revolution the harbor of New-York abounded in fish, among which were lobsters of a large size, which all at once disappeared, immediately after the cannonading in the battle of Long Island, and the taking possession of New-York by the British army. William Eddis, Esq., in his highly interesting "Letters from America, historical and descriptive; comprising occurrences from 1769 to 1777, inclusive;" (8vo., London, 1792, page 426,) in describing his residence in the city of New-York, shortly before embarking for

England, after having been obliged to leave his post as Surveyor of the Customs at Annapolis, in Maryland, by reason of his adherence to the Crown, mentions this fact in the following manner: "Lobsters of a prodigious size, were, till of late, caught in vast numbers, but it is a fact, surprising as it may appear, that, since the late incessant cannonading, they have entirely forsaken the coast, not one having been taken, or seen, since the commencement of hostilities."

Lieut. Aubury, who was captured with Burgoyne's army, and came to the city of New-York, after his exchange, in 1781, in his "Travels through the interior parts of America," (2 vols., 8vo., *London*, 1791, vol. 2, page 471.) states the same fact in equally explicit language. This is no matter of the imagination, the writer has also received the same as fact, from some old people who knew this vicinity in the early part of the revolution. They say, that forty-five years ago no lobsters were to be found south of Hellgate, notwithstanding their previous great abundance throughout the East River. Since that period these fish have gradually been regaining their old haunts; about twenty-five years ago they were taken in the neighborhood of Kipp's Bay, and within the last four or five years were found to have reached the harbor of New-York. During the last three years large numbers of them have been taken on a spit of sand which extends in a circular direction from near the Brooklyn shore towards New-York, a short distance south of the Fulton ferry, which appears to be their favorite locality; and during this latter period, at the proper times, it was not unusual to see ten or a dozen boats engaged in taking that favorite shellfish, which six years before was not to be found in our waters.

What we have gained in respect to lobsters we have lost in another and favorite fish, the shad. From a manuscript account of the shad fishery at the Narrows on Long Island, kept by the owner of the most extensive fishery at that place, showing the number of fish caught during each season, from 1789 to a recent date, and also the largest number taken in one day during each season, it appears that the whole number now caught, during the whole season, is scarcely equal to the largest number taken in some one single day fifty years ago.

At the time when Lieut. Aubury wrote his account of New-York, and its neighborhood, in October, 1781, Brooklyn, now a city of near fifty thousand inhabitants, was then only noted for its "excellent tavern, where parties are made to go and eat fish;"—it was in our author's language, "a scattered village, consisting of a few houses,"—which was strictly true, for there were not then more than fifty houses in the bounds of the present city. Aubury states that, "at a small distance from the town are considerable heights, commanding the city of New-York; on these is erected a strong regular fort, with four bastions." This strong fort, then at a small distance from the town, was on a site now in the midst of the thick settled portion of the city, with its centre on Pierrepont-street and Henry-street. What a change has occurred here in sixty-four years, a period during which many of the cities of the Old World have scarcely experienced any alteration.

*Note 15, page 21.*

THE following extract is corroborative of the truth of the foregoing remark :

“ On my return passage from Europe to America, in May, 1840, on board the packet-ship *Philadelphia*, commanded by the good Captain Morgan. During the whole of the day on the evening of which we made land, we were most anxiously expecting a sight of *terra-firma* once more. To our no small joy, some time after dark, we espied the revolving light that is placed upon the highlands of Neversink. And strange to relate, our olfactory organs were the second sense, that intimated to us our near approach to land. The fragrance of blooming flowers, green meadows, and budding vegetation of every kind, was truly delicious, and brought to our recollections the odoriferous sensation experienced on entering a hot-house in winter. An Italian gentleman, one of the passengers, who had heard much of America, and was now for the first time about visiting it, on experiencing this sensation, exclaimed in the soft poetical language of his country, ‘ *Bellissimo, bellissimo, tre bellissimo Italiá nuôvo!*’

“ This was no doubt, in a considerable degree, caused by the great change in the temperature of the atmosphere. The thermometer during the whole voyage having never reached a higher point than 60, but often fell much lower ; whereas now it had risen to 88 with the breeze coming from land, which made us more sensible to impressions, particularly of this kind.”—*W. Gowans' Western Memorabilia*

*Note 16, page 22.*

THAT this genuine, open hearted hospitality, is still practiced among the pioneers of the Far West, can be fully attested by every one who has been among them.

The following extract may be taken as an instance, which is only one out of many that could be produced.

“ When, on a pedestrian journey through the new states and territories of the west I got into a dreary and comparatively unsettled part of the country. I travelled one day about fifty miles ; my route lay through a thickly wooded district, and I was compelled to ford a creek or small river twelve or fourteen times, which traversed nearly the whole of the path in a serpentine manner.

“ During this day I passed only two or three log-cabins, situated in little openings in this vast wilderness. Night came on after I had passed the last about ten miles, and I knew not how far I should have to travel before falling in with another. This was an uncomfortable situation however. Either to return or to remain stationary I knew would not do, so I proceeded onward through the gloomy, thick solitary woods. The moon was clear and her light inspired me with some confidence, but the further I advanced the more alarmed I became lest I should fall in with some of the lords of the forest, such as Indians, bears, wolves, &c. In this state of mind I jogged on for some time, till near the hour of ten, when I beheld a light shining through among the trees. I descried this

pleasing spectacle I am sure with as much heartfelt delight as ever did shipwrecked mariner on beholding land. I made up to this light as fast as my wearied limbs and swollen feet would carry me, (for my feet had swollen greatly on account of being wet during the whole of the day.) This light proceeded from one of those small log-cabins situated in a little open spot surrounded with tall heavy timber—I knocked at the door and was answered by a young woman—I asked for admission, which was cheerfully granted—I stated to her my condition, where from, &c., and requested permission to remain all night under her roof. She said it was particularly unfortunate as it might be improper for her to harbour me through the night, as she was all alone with the exception of her two little children, her husband having gone back many miles to look out for a new settlement on the borders of some prairie.

“I asked her what distance it was to the next opening, that is to say, cabin or house; she replied about eight miles. On hearing this I again renewed my supplications to be permitted to remain all night. At this second request the true nature of woman prevailed; she remarked it would be hard indeed to refuse shelter (situated even as she was) to one apparently so much fatigued and worn out. She immediately prepared supper for me, which consisted of mush, milk, fried bacon, and bread made from Indian corn. Being excessively fatigued I had scarcely tasted of her bounty when sleep overtaking me I fell into a deep slumber. I know not how long I had been in this state when she awoke me and requested me to go to bed, the only one in the cabin. I learned afterwards, that she had betaken herself to one less soft, and more humble, the floor. In the morning I awoke quite refreshed and breakfasted on the humble fare she had prepared. On my departure she would accept of no compensation whatever, either for the entertainment I had received or the inconvenience that I had put her to.

“Good and kind hearted woman; for this act of Samaritan hospitality, I am, and I hope ever will continue grateful, and I take especial pleasure in recording an act so purely benevolent, and I fear of but rare occurrence amongst those who esteem themselves much more polished members of society.

“I related this incident to an American poet,—next time I saw him he had the whole story turned into verse, entitled, ‘*The Beauty of Benevolence.*’”—*W. Gowans' Western Memorabilia.*

*Note 17, page 22.*

THE war between the English and Dutch breaking out about this time, (1664.) King Charles resolved to dispossess the Dutch of their settlements upon Hudson's River. This part of the country was first discovered by Captain Hudson, an Englishman, who sold it to the Dutch about the year 1608; but doing it without the king's license it was reckoned invalid; the English who sailed from Holland to the West Indies, and settled at Plymouth, designed to have taken possession of those parts, but the commander of the ship being a Dutchman, and bribed by

some of his countrymen, landed them further to the north. The Dutch took possession of the country soon after, and began a plantation in the year 1623, but were driven thence by Sir Samuel Argall, Governor of Virginia; they then applied to King James, who being a slothful prince, gave them leave to build some cottages for the convenience of their ships touching there for fresh water, in their passage to and from Brazil: under this pretence they built the city of New-Amsterdam, in an island called Manhanatoes at the mouth of Hudson's River, and a fort about eighty miles up the river, which they called Orange Fort; from whence they traded with the Indians overland as far as Quebec. Whether the English or the Dutch had the best title to this part of the country is of no great importance now, since it was taken from them in time of war, and yielded up by the peace. 'Tis plain however, that King Charles the Second looked upon them as intruders, because on the 12th of March, this year, he made a grant of the whole country called Nova Belgia to his brother the Duke of York, who gave it the name of New-York, and sent a squadron of men-of-war, with some land forces, under the command of Sir Robert Carr, to reduce it. Sir Robert arrived there in the latter end of the year 1664, landed 3,000 men upon Mahanatoes Island, and marched directly to New-Amsterdam; the governor of the town was an old soldier that had lost his leg in the service of the states, but being surprised at the unexpected attack of a formidable enemy he was prevailed upon by the inhabitants to surrender. Thus this place fell into the hands of the English. 'Twas handsomely built by the Dutch, of brick and stone covered with red and black tile, and the land being high it affords an agreeable prospect at a distance. Above half the Dutch inhabitants remained, and took the oath of allegiance to the king, the rest had liberty to remove with their effects.

Thirteen days after the surrender of New Amsterdam a detachment was sent under Colonel Nichols to reduce Orange Fort, which he easily accomplished, and called it New-Albany, the Duke of York's Scotch title, and so the whole country fell into the hands of the English.—*Oldmixon's British Empire in America, quoted by Neal in his History of New-England.*

THE END.



## A CATALOGUE OF BOOKS

WHICH WILL APPEAR IN THE BIBLIOTHECA AMERICANA.

---

1. A Relation or Journall of the beginning and proceedings of the English Plantation settled at PLIMOTH IN NEW ENGLAND, by certaine English Adventurers, both Merchants and others. With their difficult passage, their safe arrivall, their joyfull building of, and comfortable planting themselves in the now well defended Towne of New Plimoth. This book is better known by the title of *G. Mourt's Journal of the Pilgrims*. London. 1622.

2. Historical Accounts relating to a Nation called the *Welsh Indians*; for many ages believed to be existing on the Continent of North America. Never before published in a connected form. Together with an examination of the proofs adduced in support of such belief. By GABRIEL FURMAN, Member of the New York Historical Society &c.

3. An Historical and Geographical Account of the Province and Country of *Pensilvania*, and of *West New Jersey* in America. By GABRIEL THOMAS. 8vo. Curious map. London. 1698.

4. The Voyages of the Brothers *M. and A. Zeno*, gathered out of their letters. By M. Francisco Marcelion, and translated into the English tongue. By Richard Hakluyt. London printed. 1600.

5. A Bibliographical Catalogue of American Poets, from the time of George Sandys (1615) to the present period.

6. A Bibliographical Catalogue of all the books of travels relating to the United States and Canada, that have originally been written or translated into English, from the time of their first discovery to the present.





1845.]

[No. 4.]

## GOWANS.

## CATALOGUE

OF

EARLY PRINTED AMERICAN  
BOOKS,

FOR SALE AT THE AFFIXED PRICES,

STORE, No. 63 LIBERTY-ST., [Up-Stairs,]

A FEW DOORS EAST OF BROADWAY.

CATALOGUES SENT GRATIS TO ANY PART OF THE UNITED STATES.

"Let every man, if possible, gather some good books under his roof. Books are a guide in youth, and an entertainment in age: they support us under solitude, and keep us from being a burden to ourselves. When we are weary of living we may repair to the dead, who have nothing of peevishness, pride, or design in their conversation."

- INDIANS. M'ulloch's Researches on America; being an attempt to settle some points relative to the Aborigines of America. 8vo. bds. \$1 00. Baltimore, 1817
- INDIANS. A Star in the West, or an humble attempt to discover the long lost Ten Tribes of Israel, (*proved to be the Indians of North America*), by Elias Baudinot, 8vo. \$1 50. Trenton, 1816
- INDIANS. Simons. Mrs., the Ten Tribes of Israel Historically Identified with the Aborigines of the Western Hemisphere, 8vo. cloth. \$2 00. London, 1836
- INDIANS. Views of the Hebrew, or the Tribes of Israel in America, by Ethan Smith; second edition, 12mo. 75 cts. Vermont, 1825
- INDIANS. Historical Notes Respecting the Indians of North America, with remarks on the attempts to convert and civilize them, by John Halkett, 8vo. bds. \$1 50. London, 1825
- INDIANS. Biography and History of the Indians of North America, from its discovery to the present time, by Samuel G. Drake, 7th edition, thick 8vo., pp. 540, plates, \$2 25. Boston, 1837
- INDIANS. Indian Captivities; being a Collection of the most Remarkable Narratives of Persons taken Captive by the N. American Indians, by Samuel G. Drake, plates, 12mo. 63 cts. Boston, 1839
- INDIANS. J. Morse's Report to the U. States Government on Indians, *portrait and map*, 8vo. boards. \$1 00. New Hampshire, 1822
- INDIANS. A Narrative of the Indian Wars in New England, from the first planting thereof in the year 1607 to year 1677, by W. Hubbard, A. M., 12mo. *scarce*. \$1 75. Vermont, 1814
- INDIANS. Treaties, Laws, and Regulations relating to Indian Affairs, with an Appendix; containing the proceedings of the Old Congress, and other important State papers, in relation to Indian Affairs, 8vo. bds. \$2 00. *Last leaf of the Index wanting*. Washington, 1826
- INDIANS. Public Documents of the United States Government on Indian Affairs, 5 vols. thick 8vo. *half bound in Russia—very neat*. \$13 00. Washington, various dates
- INDIANS. Memoirs of L. Covell, Missionary to the Tuscarora Indians, 2 vols. in 1 thick 12mo. \$1 00. Brandon, 1839
- INDIANS. *Tecumseh*. The Life of, and his Brother the Prophet; with a History of the Shawanoe Indians, by B. Drake, 12mo. \$1 00. Cincinnati, 1834
- INDIANS. Graphic Sketches from Old and Authentic Works, illustrating the Customs, Habits, and Characters of the Aborigines of America, plates, 8vo., \$1 00. New-York, 1841
- INDIANS. Sketches of the History, Manners, and Customs of the North American Indians, by James Buchanan, 2 vols. 12mo. boards, \$1 25. N. York. 1824
- INDIANS. A Narrative of the Captivity and Adventures of John Tanner, during thirty years residence among the In-

- dians in the interior of North America, *portrait*, 8vo. \$1 00. N. York, 1830
- INDIANS. A Historical Sketch of the provincial limits and jurisdiction of the General Government over the Indian Tribes and the public Territory, by J. Blunt, 8vo. boards, \$1 00. N. York, 1825
- INDIANS. Hunter's Manners and Customs of Several Indian Tribes located West of the Mississippi, 8vo. bds. \$1 00. Philadelphia, 1823
- INDIANS. C. Atwater's Description of the Antiquities of the Western Country, including Travels among the Indians, Indian Language, Eloquence, Poetry, Anecdotes, &c., *plates*, 8vo. bds. \$1 50. Columbus, Ohio, 1833
- INDIAN Wars of the West, by T. Flint, 12mo. 75 cts. Cincinnati, Oh. 1833
- INDIANS. *Yamoyden*; a Tale of the Wars of King Philip. A poem, with notes, by J. W. Eastburn, 12mo. 63 cts. New York, 1820
- INDIANS. Traits of the Aborigines of America, by Mrs. Sigourney; a poem, with notes, 12mo. 63 cts. Camb. 1822
- INDIANS. A Journal of a Residence at the Red River Colony among the North West American Indians, by J. West, *plates*, 8vo. \$1 50. London, 1826
- INDIAN. A Prayer Book, in the language of the Six Nations of Indians, containing the morning and evening services, the litany, catechism, some of the collects in the book of common prayer of the Protestant Episc. Church, 12mo. 81 cts. New-York, 1837
- ACTS OF THE APOSTLES; in the Mohawk Language, translated by H. A. Hill, 12mo. morocco binding, \$1 00. New-York, 1834
- NE YAKAWEA YONDERANAYEN-DAGHKWA. OGHSERAGWEGOUGH or the Book of Common Prayer and Administration of the Sacraments and other rights and ceremonies of the Ch. according to the use of the Church of England. Together with a collection of occasional Prayers, and Divers Sentences of Holy Scripture, collected and translated into the *Mohawk Language*; to which is added the Gospel according to St. Mark, translated into the *Mohawk Language*, by Capt. Joseph Brent, an Indian of the *Mohawk Nation*, English on the one page *Mohawk* on the other, *plates*, 8vo. calf, pp. 505, \$5 00. London, 1787
- CAPT. SMITH and Princess Pocahontas, an Indian Tale; 18mo. pp. 176, 50 cts. Philadelphia, 1805
- DICTIONNAIRE CARAIBE et *Francois*, mesle de quantite de Remarques Historiques pour l'esclaircissement de la Lan-  
gue, compose par le R. P. Raymond Breton, Religieux de l' order des Freres Prescheurs, et l' vn des premiers Missionnaires Apostoliques en l' Isle de la Gardeloupe et autres circonnoisines de la Amerique, 12mo. pp. 480, \$10 50. Aruxerre, 1665.
- "This is an extremely rare book—probably the only copy ever offered for sale in the U. States."
- MOHAWK AND ENGLISH Hymn Book—For the use of Mohawk Christians—Translated by A. H. Hill. 24mo. pp. 68-50 cts. New-York, 1829.
- ANTIQUITATES AMERICANÆ, Sive Scriptorum Septentrionalium Rerum Anticolumbianarum in America. *Samling af de J. Nordens Oldskisfter Indeholdt. Efterretninger om de Gamle Nordboers Opdagelsesreiser Til America Fra Det 10 de Til Det 14 Æ Aarhundrede*. Edit Societas Regia Antiquariorum Septentrionalium, large paper copy, curious fac-similes of old manuscripts, *plates* and maps, bound in morocco, gilt top, edges uncut, thick paper, pp. 480, folio, \$15 00. Hafniæ, 1839
- PINKERTON, JOHN'S. Collection of Early Voyages to, and Travels in America, namely: The Life of Columbus by his son, including an account of his discoveries in the West Indies. The Discoveries made by the English in America, from the Reign of Henry VII, to the close of that of Queen Elizabeth. Frobisher's First Voyage in Search of the North West Passage to China, made in 1576. Second ditto, in 1777. Third ditto, in 1578. Discoveries and Voyages to Virginia, by Philip Anradas, and M. Arthur Barlowe in 1584, written by one of the Captains, and sent to Sir Walter Raleigh, Knight, at whose charge and direction the said voyage was set forth. Cartier's Discovery of the Island of New France. Capt. John Smith's History of Virginia and New England, printed from the London folio edition of 1624. Baron Lahontan's Travels in Canada in 1683. Memoirs of North America. Kalm Peter, (a Swede) Travels into North America, in 1748. Barnaby Andrew's Travels through the middle settlements of North America, in 1759. Capt. Betagh's Voyages to and Travels in Peru, in 1720. Alonzo de Ovalle, (a native of Chili,) Historical Relations of the Kingdom of Chili, in 1649. De la Condamine's Travels from the Shores of the Pacific Ocean to the Coast of Brazil, descending the River Amazon, in 1743. M. Bouguer's Voyage to Peru in 1743. Don Antoni De Ulloa's Voyages to South America, in 1735. John Niewhoff's Voyages to and

- Travels in Brazil, in 1640. Dampier's Voyages, M. De Gurgne's Travels in the Philippine Islands. Beeckman's Voyages to Borneo. Stavorinus' Account of Java, Batavia, Celebes, and Amboyna. Chevalier Pigafetta's Voyage round the World, in 1519, 20, 21, and 22. A Treatise on Navigation, by the same author. De Brosse and Francis Pleasart's Voyage to Australia. Abel Jansen Tasman's Voyage for Discovery of Southern Countries in 1643. Dampier's Account of New Holland. Capt. Cook's first, second, third, and last voyage. M. Peron's Historical Relation of a Voyage undertaken for the discovery of Southern Lands, in 1800; 4 vols. bds. thick 4to. *many fine plates*, \$20 00. Lond 1819
- CAROLINA, SOUTH. *Historical Collections of*, embracing many rare and valuable pamphlets, and other documents relating to the history of that State, from its first discovery, namely: An Historical account of the use and progress of the Colonies of South Carolina, originally published in 1779. A brief description of the province of Carolina, on the coast of Florida, 1664. An account of the province of Carolina for the use of such as have thoughts of transporting themselves thither. The Second Charter granted by King Charles II. *T. A. Gent.* Carolina, or a description of the present state of that country, 1680. *Archdale John.*—A Description of the fertile and pleasant province of Carolina, 1702. *Peter Parry*, of Newfehétel, Proposals for encouraging of such Swiss protestants as should agree to accompany him to Carolina. 1731. Narrative of the proceedings of the people of South Carolina in the year 1719, and of the true cause and motives that induced them to renounce their obedience to the Lord's proprietors, as their governors & to put themselves under the immediate government of the crown. A description of S. Carolina; containing many curious and interesting particulars, civil, military and commercial, 1713, 1748.—*G. Chalmer's* Political Annals of Carolina, Statements made in the introduction to the report of General Oglethorpe's expedition to St. Augustine. *Locke, Jno.* The Fundamental Constitution of S. Carolina. *J. Oldmixon's* History of Carolina. A short description of the province of S. Carolina, 1763. An account of the Missionaries sent to S. Carolina; the places to which they were appointed, their labours and success, &c. An account of the breaking out of the Yamassee War in S. Carolina, taken from the Boston, 1715. An Account of what the Army did under the command of Colonel Moore, in his expedition last winter against the Spaniards and Spanish Indians, 1704; in all 2 vols. 8vo. map, pp. 1109, \$4 50. N. Y. 1836
- NEWMAN SAMUEL, (now Teacher of the Church at Rehoboth in *New England.*) A Concordance to the Holy Bible, in English, according to the last translation; (a like work formerly performed by Clement Colton.) now this third impression corrected and amended in many things formerly omitted, for the good both of scholars and others; far exceeding the most perfect that ever was extant in our language, both in ground work and building. The manifold use and benefit of this work is sufficiently declared in the prefaces to the reader. Written by *Daniel Fealty*, and *W. Gouge*. To which is now added a Concordance to the Books called Apocrapha; according to the last translation. Very large folio, about 1500 pages, binding broken, otherwise a good copy; *very rare*, \$5 50. London, 1658
- SPRING SAMUEL, Moral Disquisitions and Strictures on the Rev. David Tappan's Letters to Philalethes, 12mo. \$1 00. Newbury port, N. H. 1789; autograph of *Jonathan Maxey*, President of Rhode Island College.
- STODDART, SOLOMON, (Pastor to the Church of Northampton, in New England.) The Safety of appearing at the Day of Judgment, in the Righteousness of Christ opened and applied, 3d edition, 12mo. \$1 50. Boston, 1742
- HUBBARD, WILLIAM. (Minister of Ipswich,) Indian Wars in New England, a Narrative of, from the first planting thereof in the year 1607 to the year 1677; containing a relation of the occasion, rise and progress of the War with the Indians in the Southern, Western, Eastern, and Northern parts of the country; 12mo. \$2 00, pp. 288. Bost. 1775
- Another edition, 12mo. \$1 50. pp. 410. Worcester, Mass. 1801
- CASTELLO BERNAL DIAZ DEL The True History of the Conquest of Mexico, by Castello, one of the conquerors, written in the year 1568; translated from the original Spanish, by Maurice Keating, Esq., 2 vols. 8vo. \$3 50. Salem, N. E. 1803
- OLDMIXON, J. The British Empire in America, containing the History of the Discovery, Settlement, Progress and Present State of all the British Colonies on the Continent and Islands of America, with curious maps of the several

- places, done from the newest surveys, by Harman Mall; 2 vols. 8vo. calf, \$4 00.  
London, 1708
- PENNSYLVANIA.** Laws of the Commonwealth of, from October 1700, to the year 1801, inclusive, republished under the authority of the Legislature, by A. J. Dallas, 4 stout folio vols. \$25.  
Philadelphia, 1797, 1801
- PENNSYLVANIA.** The Charter and Acts of the Assembly of the Province of Pennsylvania, from the year 1700 to the year 1759, inclusive, 2 vols. bound in 1, folio, \$7 00. Philad. 1762
- NEW HAMPSHIRE.** *The Province of, in New England.* Acts and Laws of his Majesty's Province of New Hampshire in New England; with sundry acts of Parliament, by order of the General Assembly; to which is prefixed the Commissions of President Jno. Cutts, Esq., and his Excellency John Wentworth, Esq. Portsmouth, printed by Daniel and Robert Fowle, and sold at their office, near the State-House, pp. 337, folio, \$5 50. 1771
- MASSACHUSETTS.** The Journals of each Provincial Congress of Massachusetts, in 1774 and 1775, and of the committee of Safety; with an Appendix, containing the proceedings of the County Conventions. Narratives of the events of the nineteenth April, 1775. Papers relating to Ticonderoga and Crown Point, and other documents, illustrative of the early History of the American Revolution, published agreeably to a resolution passed March 10, 1837, under the supervision of Wm. Lincoln. Boston: Dutton & Wentworth, Printers to the State, 1838, pp. 778, 8vo. law binding, \$4 00
- CONGRESS SECRET JOURNALS** of, from the first meetings thereof to the dissolution of the Confederation, by the adoption of the Constitution of the U. States, 4 vols. 8vo. law binding, \$10 50.  
Boston, 1820
- CONGRESS.** The Journals of, containing their proceedings, from September 5th, 1774, to November 3d, 1788, 13 vols. 8vo. law binding, \$16 00. Philad., 1801. *These vols. contain the whole of the proceedings of the Colonial Congress, from their first meeting to the adoption of the Federal Constitution.*
- MASSACHUSETTS.** The Charters and General Laws of the Colony and Province of Massachusetts Bay, carefully collected from the public records and ancient printed books, to which is added an Appendix, tending to explain the spirit, progress and history of the jurisprudence of the state, especially in a moral and political view, published by order of
- the General Court. Boston: printed and published by T. B. Wait & Co., 1814, pp. 868, 8vo. law binding. \$5 00
- CONGRESS SECRET JOURNALS OF.** Secret Journals of the Acts and Proceedings of Congress, from the first meeting thereof, to the dissolution of the confederation by the adoption of the constitution of the United States; published under the direction of the President of the United States, conformably to Resolution of Congress of March 27, 1818, and April 21, 1820, 4 vols, 8vo. law binding. \$12 00. Boston, 1821
- MARYLAND.** Laws of, from 1692 to 1809, including the charter granted by Charles II, the Bill of Rights, Constitution of the State and the United States, &c., 3 vols. \$7 50, Baltimore, 1811
- MASSACHUSETTS.** Speeches of the Governors of Massachusetts, from 1765 to 1775, and the answers of the House of Representatives to the same; with their Resolutions and Addresses for that period and other public papers relating to the dispute between this Country and Great Britain, which led to the Independence of the United States, 8vo. pp. 421, \$2 25. Boston, 1813
- COLMAN, BENJ.** (*Pastor of a Church in Boston.*) A Discourse on the Incomprehensibility of God in four Sermons, preached at the Lecture in Boston, A. D. 1714; with a preface by the Rev. Mr. Pemberton, 12mo. \$1 00.  
Northampton, Mass. 1804
- BRITISH GLORY REVIVED.** This Book appears to be a history of the French and English Wars in America. The name of George Washington occasionally appears in the narrative, by the title of Colonel Washington, title page and last leaf lost, 24mo. canvass cov'r, pp. 164, \$1 50. From appearances it must have been printed in England.
- SMITH, WILLIAM.** The History of the Province of New York, from the first discovery to 1732; to which is annexed a description of the country, and a short account of the inhabitants, their trade, religion and political state, and the constitution of the courts of Justice in the Colony, large folding plate, giving a view of Oswego and Lake Ontario, 4to. *very scarce*, \$6 00. London, 1757
- JEFFERYS, T.** The Natural and Civil Hist. of the French Dominions, in North and South America; illustrated by maps and plans of the principal places, collected from the best authorities, pp. 532, folio, \$4 00. London, 1759
- DICKINSON, RODOLPHUS.** A Geographical and Statistical view of Mas-

- sachusetts Proper, 8vo. boards, pp. 80, 75 cts., Greenfield, Mass. 1813
- GAGE, THOMAS. His Travels by Sea and Land, or a New Survey of the W. Indies; containing a journey of 3,300 miles, within the main land of America, performed between the years 1638 and 1648; to which is added a Grammar of the Indian tongue, called *Pocochi*, or *Pocoman*, folio, pp. 220, in good condition, \$4 00, original edition. Lond. 1648
- COGHLAN, Mrs. Memoirs of, with anecdotes of the American & present French War, 12mo. 75 cts. N. York, 1795
- DELAPLAINNE'S REPOSITORY of the Lives and Portraits of Distinguished American Characters, 18 *fine portraits*, part 1st in boards, parts 2d and 3d bd. in 1 vol. 4to. \$5 00. Philad. n.d.
- HORACE. The Works of, translated into English verse. To which is added a number of Original Poems, and Virginia, a pastoral drama, *by a native of America*, with an engraved frontispiece, by James Peller Malcoln, a native artist, 8vo. very scarce, \$2 50. Philadelphia, printed by Eleazer Oswald, at the Coffee-House. 1786
- "This is one of the earliest American translations of the Classics. The edition appears to have been published by the aid of subscription—among the subscribers appears the name of Major General De Lafayette, John Dickinson, Governor of Delaware, author of the Letters of an American Farmer, George Claypole, Tench Cox, Thomas Mifflin, Matthew Carey, &c. &c. Dedicated to Geo. Washington."
- A COMPLETE INTRODUCTION to the Latin Tongue, from the most approved writings in this kind; as those of Lilly, Rudiman, Philipps, Holmes, Bp. Whittenhall, Cheever, Clarke, Read, &c., published principally for the use of the Grammar School, at Nassau Hall in Prince-Town, and recommended to all who design to send their children to New Jersey College, 12mo., \$1 50. New York, Printed by Hugh Gainé, in Hanover Square, at the Bible and Crown. 1767
- "This is probably the first Latin Grammar, published in the North American Colonies."
- THE ANATOMIST. *The Centinel, Anti-Centinel, the Remonstrant, the American Whig, a Whip for the American Whig, a Kick for the Whipper*, small 8vo. wanting 8 pages at the beginning, pp. 406, \$3 00. New-York, 1768
- The above enumeration of titles are given to the various papers forming this rare volume of acrimonious political invectives.
- RITUEL DU DIOCESE DE QUEBECK, Public, par L'Order de Monseigneur de Saint Vallier, Eveque de Quebeck, Statutes Ordouances et Lettres Pastorales de Monseigneur de Saint Valier; the two bound in 1, 8vo. \$3 00. Paris, 1703
- LIGON, RICHARD, a true and exact History of the Island of Barbadoes, illustrated with a map of the Island, as also the principle trees and plants there, set forth in their due proportions and shapes, drawn out by their several and respective scales, together with the ingenio that makes the sugar, with the plots of the several houses, rooms and other places that are used in the whole process of sugar-making; viz. the grinding-room, the boiling-room, the filling-room, the curing-house, still-house, and furnaces; all cut in copper, folio, very neat pp. 126 \$7 50. London, 1657
- EVANS, NATHANIEL, (*late missionary for Gloucester County, in New Jersey*.) Poems on Several Occasions, with some other compositions, 8vo. pp. 184, \$2 00. Philadelphia, 1772
- THOMAS A KEMPIS, The Christian Pattern, or the imitation of Christ; Englished by a Female Hand, 8vo. pp. 278, \$3 00. Germantown, Pa. 1749
- A STATE of the Expedition from Canada, as laid before the House of Commons, by Lieut. General Burgoyne, and verified by evidence, with a collection of authentic documents, and an addition of many circumstances which were prevented from appearing before the House by the prorogation of Parliament; written and collected by himself, and dedicated to the Officers of the army he commanded, numerous folding charts, 4to. bds. pp. 202, \$4 00. London, 1780
- BARTRAM, JOHN, (of Philadelphia, Botanist to his Majesty,) his Description of East Florida, with a Journal kept by him upon a Journey from St. Augustine up the River St. John's as far as the lakes, with explanatory botanical notes; illustrated with an accurate map of East Florida, and two plans, one of St. Augustine and the other of the Bay of Espiritu Santo; third edition, much enlarged and improved, 4to, bds. pp. 86, very rare, \$3 00. London, 1769
- WILLARD, SAMUEL, (*late Pastor of the South Church, in Boston, and Vice President of the Harvard College, in Cambridge, in New England*.) his complete Body of Divinity, in two-hundred and fifty Expository Lectures on the Assembly's Shorter Catechism. Thick folio, pp. 914 in excellent preservation, \$25 00. Boston, in New England, 1726
- "This is, without doubt, the first miscellaneous folio volume published in North America, and consequently a great curiosity. Any one making up collections of early American publications, this is an opportunity for adding a rarity."
- CLAP, THOMAS. The Annals, or Hist. of Yale College, in New Haven, in the Colony of Connecticut, from the first founding thereof, in the year 1700, to the year 1766, with an appendix, containing the present state of the college, the me-

thod of instruction and government, with a catalogue of the Rectors or Presidents, Trustees or Fellows, Tutors and Benefactors, 12mo. pp. 124, \$5 00, *extremely rare*. New Haven: printed for John Hotchkiss and B. Meacom, 1766

COTTON JOHN, (preacher and teacher at Boston, in New England,) the Pouring out of the Seven Vials, being an exposition of Revelation, wherein is revealed God's pouring out the full vials of his fierce wrath, upon the lowest Catholicks; very fit and necessary for the present age, 4to. rebound neat, \$3 00.

London, 1645

EDWARDS, JONATHAN. A Careful and strict inquiry into the modern prevailing notions of the *Freedom of the Will*, 8vo. pp. 294 *original edition very rare*, \$3 00.

Boston, N. E. 1756

EVERETT, EDWARD, American Ambassador at the Court of St. James; Defence of Christianity against the work of George B. English, 12mo. *scarce*, pp. 484, \$1 50.

Boston, 1814

BELLAMY, JOSEPH. (Minister of the Gospel at Bethlem, in New England,) Theron, Paulinus, and Aspasio, or Letters and Dialogues upon the nature of love to God, Faith in Christ, assurance to a title in eternal life, containing some remarks upon *Mr. Hervey and Mr. Marshall*, 12mo. binding broken, \$1 50.

Boston, 1759

ADAMS, JOHN, (formerly President of the United States,) twenty-six Letters upon interesting subjects respecting the *Revolution of America*; written in Holland, in the year 1780, while he was sole Minister Plenipotentiary from the United States of America, *privately printed*, 12mo. pp. 86, hf. bd. \$2 00 These letters were written in answer to certain inquiries of Dr. Calkon, of Amsterdam; the last page supplied by MS.—*extremely rare!!*

CRAWFORD, CHARLES. An Essay upon the Propagation of the Gospel, (this work contains Indian Speeches and other matters relating to them,) 12mo. half bd. pp. 60, \$1 50.

Phil. 1799

MERCATOR'S ATLAS, containing his Cosmographical Description of the Fabricke and Figure of the World, lately rectified in divers places, as also beautified and enlarged with new mappes and tables, by the studious industry of Judocus Handy, Englished by W. S., engraved title, incorporated maps; in addition, at page 904 is inserted Capt. Smith's map of Virginia; folio, fine clean copy, pp. 930, \$5 50.

London, 1635

A Vol. of PAMPHLETS; namely, Samuel Macclintock, Sermon preached at Green-

land, N. H., July 22d 1770; E. Pond's letter to A. Bancroft, 1817, Isaac Bacchus' address to the 2d Baptist Church, 1787; B. Trumbull's appeal to the public, N. H. 1778; W. Holmes' prospect of the times, N. H. 1774; Thoughts on Negro Slavery, Lond. 1784; Jerubbaal, or Tyranny Grove Discovered & the Altar of Liberty finished, by J. Murray, N. H. 1784; S. West's anniversary sermon, preached at Plymouth, N. E. Dec. 22d 1777, Bost. 1778, 8vo. bds. \$1 50.

KENDALL, Amos. Letters to John Quincy Adams, relative to the Fisheries and the Mississippi; first published in the *Argus of Western America*, revised and enlarged 8vo. half bd. pp. 102, \$2 25, Lexington Ky. 1823

WTSINGTON GEORGE. Selections from the correspondence of, with James Anderson, L. L. D. 8vo. half bound, pp. 79, *very rare*, \$2 00. Charlestown, 1800

WHITE, Mrs. K. Narrative of the life, occurrences, vicissitudes and present relation of, (formerly a captive among the Indians,) *very rare*, 18mo. \$1 50. Schenectady, 1809

WARREN, Mrs. History of the rise, progress and termination of the American Revolution, 3 vols. 8vo. *scarce*, \$3 75.

Boston, 1805

SERMONS to Asses, 12mo. vol 2nd only, paper cover, \$1 00, Philad. 1773

STODART, SOLOMON The safety of appearing at the Day of Judgment, 12mo. poor binding, \$1 00. Bost. 1742

DE RONDE, LAMBERTUS, (minister of the Dutch Church New York,) a system of Christian Religion, by way of question and answer, 12mo. pp. 184, \$1 25

New-York, 1743

CANNADIAN LAW COURTS, a poem, with copious notes, by Phinius Secundus, 12mo, 75 cts.

Toronto, 1843

PRICE, Dr. Political Tracts, chiefly relating to the American Revolution; in all 5 bound in 1, vol. 8vo. portrait, \$1 50.

London, 1785

LIBERTY, a poem by Rusticus, 4to. calf, pp. 27, \$4 00.

Philadelphia, 1768

PHILADELPHIA DIRECTORY, for 1796 with a plan of the city as it then was; to which is added a short historical account of Philadelphia and the different societies, compiled and published by Thomas Stephens, 12mo. pp. 355, \$3 00.

Philadelphia, 1796

"From this map it doth appear that no buildings extended further than eleventh street, and the blocks compactly filled only as far as eighth street, between Vice and Cedar streets.

NEW YORK Directory and Register, for 1796; to which is added the names of the Inhabitants of Brooklyn for said year, by J. Lowe, 12mo. \$2 00. N.Y. 1769

**EUMINES**; being a collection of papers written for the purpose of exhibiting some of the more prominent errors and omissions of the Constitution of *New Jersey*, as established on the second day of July, 1776, and to prove the necessity of calling a convention for revising and amending, small 8vo. pp. 149, \$2 00. *Trenton: Printed by G. Craft, 1799*

**MARYLAND.** A Sketch of the History of, by Thomas W. Griffith, 8vo. pp. 80, and the Annals of Baltimore, by Thomas W. Griffith, 8vo. pp. 240, the two bound in 1 vol. \$1 50. Baltimore, 1821

**SPIRITUAL SONGS**, or Songs of Praise, with penitential cries to Almighty God, upon several occasions, together with the song of songs, which is Solomon's, first tuned, then paraphrased in English verse, with an addition of a sacred poem of David and Lazarus, 18mo. \$1 50. bound with *shingle boards and leathern back.* New York, n.d.

**FULTON, ROBERT.** Life of, by his friend C. D. Colden; to which is added a review of the Letter addressed by W. A. Duer to C. D. Colden, in answer to strictures contained in his life of R. Fulton, relative to Steam Navigation; with an appendix, containing the Acts of the Legislature, 8vo. half calf, \$3 00

New York, 1817

**FULTON, ROBERT.** Letter from the Secretary of the Navy; transmitting sundry documents, exhibiting certain preliminary experiments, which have been made in the city and harbour of New York in conformity to an act of Congress, entitled an act making an appropriation for the purpose of trying the practical use of the *Torpedo*, or *Sub-Marine Explosion*, Feb. 4th, 1811; embracing letters from Fulton, C. D. Colden, R. R. Livingston, Morgan, Lewis and others, *pamphlet*, pp. 55, 8vo. scarce, \$1 50.

Washington, 1811

**FULTON, ROBERT.** *Torpedo War and Sub-Marine Explosions*, plates, oblong 4to. *sew'd*, \$2 50—very rare.

New York, 1810

**HAKLUYT'S VOYAGES**, A SUPPLEMENT TO. A Selection of Curious, Rare and Early Voyages, and Histories of Interesting Discoveries, chiefly published by Hakluyt, or at his suggestion, but not included in his celebrated compilation, to which, to Purchas, and other general collections, this is intended as A Supplement, pp. 801, 4to. \$5 50.

London, 1812

**PHILADELPHIA Directory** for 1816, by James Robinson, thick 18mo. \$1 00

**LEDYARD, JOHN.** A Journal of a Voyage to the Pacific Ocean in quest of the

North West passage, performed by Capt. Cook, in 1776, 12mo. \$1 50, broken binding—*very rare*, Hartford, 1783

A VOL. of Sermons and Pamphlets, namely: J. Edwards.—The Injustice and Impolicy of the Slave Trade, 1793. W. Paton's Sermon on the Slave Trade, preached at Newport, R. Island, 1792. John Marsh's Sermon preached at the Funeral of Mrs. Lydia Beadle, William Beadle and their four Children, who were all murdered by his own hands, also a life of Beadle, 1788. The Addresses of the Episcopal Clergy of Connecticut, to *Bishop Seabury*; with the Bishop's answer, and a Sermon by J. Leaming, also Bishop Seabury's first charge to the Clergy of his Diocese; with a list of the succession of Scot's Bishops, from the Revolution in 1688, to the present time, N. Haven, 1785. Peter Forbes' Sermon on the death of James Montgomery, 1791. Samuel Davies' Sermon on the method of Salvation, 1793. William B. Giles' Address to the people of Virginia, 1813. Memorials of sundry Merchants relative to our Natural Trade, with the resolutions of the Senate therein, 1818, \$2 25

**ENGLISH LIBERTIES**, or the Free-born Subject's Inheritance; containing the *Magna Charta*, *Charta De Foresta*, the Statute *De Tallagio non concedendo*, the *Habeas Corpus Act*, of Ship-Money, of Tonage and Poundage, of Parliaments, and the Qualifications and Choice of Members, of the Three Estates, and of the Settlement of the Crown, by Parliament, compiled by Henry Care, 6th edition, thick 12mo. \$1 50. *Providence in Rhode Island, Printed and Sold by John Carter, at Shakspear Head, 1774*

**FONTANA FELIX.** Treatise on the *Venom of the Viper*, on the American Poisons & on the Cherry Laurel, and some other Vegetable Poisons; translated from the French by J. Skinner, *plates*, 2 vols. 8vo. boards, \$3 00—*scarce*. Lond., 1787

**WHEATLEY, PHILLIS.** (*A Negro Slave of Boston in New England.*) Poems on various subjects, *portrait*, 12mo. \$1 50, London, 1773

**BUSKIRK, LAWRENCE V.** Six Sermons by, 12mo. 75cts. New York, 1797

**DIPLOMATIC CORRESPONDENCE** of the American Revolution, being the letters of Benjamin Franklin, Silas Deane, John Adams, John Jay, Arthur Lee, William Lee, Ralph Izard, Francis Dana, William Carmichael, Henry Lawrence, Jno. Lawrence, M. De Lafayette, M. Dumas, and others, concerning the foreign relations of the United States during the whole revolution. Together

with the letters in reply from the secret committee of Congress, and the Secretary of Foreign Affairs, also the entire correspondence of the French Ministers Gerard and Cuzerne, with Congress. Published under the direction of the President of the United States, from the original manuscripts in the Department of State, conformably to a resolution of Congress, of March 27th, 1818. Edited by *Jared Sparks*, 12 vols. 8vo. half cth. \$24 00. Boston, 1830

**LONG, J.** Voyages and Travels of an Indian Interpreter and Trader; describing the Manners and Customs of the N. American Indians. *To which is added a Vocabulary of the Chipewa Language, and a list of words in the Iroquois, Mohegan, Shawanee, & Esquimaux Tongues*, 4to. boards, \$2 25. London, 1791

**ANDREWS, JOHN.** History of the Wars with America, France and Spain, from 1775 to 1783, portraits and maps, 4 vols. 8vo. calf, a little stained, \$4 00. London, 1794

**STERNS SAMUEL.** The American Herbal, or *Materia Medica*, wherein the virtues of the mineral, vegetable, and animal productions of North and South America are laid open, 12mo., bds., *very scarce*, pp. 360, \$1 50. Walpool, 1801

**LOGS** of the first voyage of the Great Western steam ship, across the Atlantic, with a map of her course, 8vo. paper, pp. 76 \$1 00. Bristol

**TENNANT, GILBERT**, (Minister of the Gospel at New Brunswick, N. J.) A Solemn Warning to the secure world from the God of Terrible Majesty, or the presumptuous sinner detected, his plea considered, and his doom displayed, 8vo. pp. 303, 2 50. Boston, N. E. 1735

**DE RONDE LAMBERTUS**, (minister of the Protestant Dutch church, at New York.) The True Spiritual Religion, or delightful service of the Lord, 8vo. pp. 271 \$2 00. New-York, 1767

**McNEMAR, RICHARD.** The Kentucky Revival, or a short history of the late extraordinary out pourings of the spirit of God in the Western States of America, with a brief account of the entrance and progress of what the world call *Shakers*, 12mo. pp. 140, \$1 25. Albany, 1808

**A VOLUME** in 12 Nos. containing the following *Pamphlets*, namely: The Trial of Abraham, in four cantos, translated from the German, 1764, pp. 70. Remarks on Dr. Gales' Letter to J. W., Esq. 1769, signed *E. D.* pp. 27. A Letter Addressed to two great men on the prospects of Peace, and on the terms

necessary to be insisted upon in the negotiation, 2nd edition, pp. 43, *Boston*, 1760. Dr. Gale's Letters to J. W., Esq.; containing a narrative of the principal matters of a public and interesting nature, which were subjects of the debate and resolves of the General Assembly of the Colony of Connecticut, during the session in May, 1769, pp. 34, *Hartford*, 1769. The Judgments of whole Kingdoms & Nations, concerning the rights, power and prerogative of Kings, and the rights, privileges and properties of the people, by *Lord Summers*, pp. 156, *Philad.* 1773. The Progress of Dullness, *part second*, or an Essay on the life and character of Dick Hairbrain of financial memory; containing among other curious and surprising particulars, Dick's Soliloquy on a College Life, a description of a country fop. Receipt to make a gentleman, with the fops creed; published for the universal benefit of mankind, pp. 27. The Chronicles of England, written in the scripture style, by a Jew, pp. 79. This pamphlet has lost the first 6 pages. \$2 75.

**A VOL.** of Pamphlets, namely, Jay's Treaty of Amity, Commerce & Navigation, between this Britannic Majesty and the U. States, 1793; Witherspoon's Fast Sermon, (said fast appointed by Congress, 1776;) Extracts from the Journals of Congress, relative to the capture and condemnation of prizes, and the fitting out of privateers, Philadelphia, 1776; a general idea of the college of Miranea, relating to a college in the Province of New York, New York, 1753; remarks on the review of the controversy between Great Britain and her colonies, in which the claims of the colonies are vindicated upon the evidence of historical facts, by Edward Bancroft, New London, 1771. Free Thoughts, on the proceedings of the Continental Congress, held at Philadelphia, Sept. 5th. 1774, wherein their errors are exhibited, their reasons confuted, and the only means pointed out for securing our happy constitution, by a Farmer, printed 1774; Debtor and Creditor, a Sermon, Boston, 1762, and various others of little importance. One of the pamphlets bears the *autograph* of *Geo. Clinton*, \$2 50.

**COCKER, EDWARD.** His Arithmetic Being a plain and familiar method, suitable to the meanest capacity. This edition having been preserved and published by John Hawkins, Writing-Master, and faithfully copied from the author's correct copy, and recommended to the world by many eminent Mathematicians; *the fiftyeth edition*, carefully corrected by Geo.



Fisher, Accomptant. Licenced September 3d, 1677. *Roger L'Estrange. With a Portrait of Cocker*, 12mo. pp. 183, \$2 50.  
London, 1714

Ingenious Cocker, now to rest thou' art gone,  
No Art can show the fully, but thine own,  
Thy rare Arithmetic, alone can show  
Th' vast sums of Thanks, we for thy Labours owe.

This work has passed through more than seventy editions. The rarity of even the later editions is astonishing, the earliest that I have heard of, is one in the Inner Temple of the date of 1685. In another century, without the aid of antiquaries, a copy of this book may not be in existence, for there is not one in any public library to which I have ever had access.—*Gentleman's Magazine*, 1839.

Dr. Benjamin Franklin acknowledges his indebtedness to this little work.

MCKENZIE. (*Author of the Man of Feeling*.) The Rights of Great Britain, asserted against the claims of America; being an answer to the Declaration of the General Congress, 12mo. pamphlet, pp. 84, 75cts.—scarce. London, 1796

A VOLUME OF PAMPHLETS in 8vo. containing the following, namely: A Reply to a defence of the divine right of Infant Baptism, by Peter Clarke, A. M., Minister at Salem; to which is added further remarks, by John Gill, in answer to David Bostwick, Minister at N. York. New-York, 1766. Debates at the Robin-Hood Society, in the City of New-York, on Monday night, 19th July, 1774, N. Y. printed by order of the society. Mem'rs of the life and administration of the late A. H. DeFlury, Cardinal of the Roman Ch., London, 1743. American Crisis, No. 2, Philadelphia, 1777. An Alarm to the Lsg'slature of the Province of New-York, occasioned by the present political disturbances in North America, addressed to Honorable Representatives in General Assembly convened. New-York, printed for James Rivington, 1775. A Letter from a Gentleman in Edingburgh; concerning Literary Property, 1769. A Letter to the Right Rev. Father in God, John, Lord Bishop of Landaff; occasioned by some passages in his Lordship's Sermons, on the 20th of Feb. 1769; in which the American Colonies are loaded with great and undeserved reproach by *Wm. Livingston*. New York: printed for the author, 1768. A Vindication of the Bishop of Landaff's Sermon from the gross misrepresentations and abusive reflections contained in Mr. Wm. Livingston's Letter to his Lordship; with some additional observations on certain passages in Dr. Chauncy's Remarks, by a Lover of Truth and Decency. New-York, printed by I. Holt, 1768. Essay upon the making of Saltpetre and Gun Powder, published by order of the committee of safety of the colony of New-York. N. Y. 1774. \$5 00.

MAINE. The History of the District of, by James Sullivan. Map, 8vo. half calf, a little damaged. \$1 50 Boston, 1795.

MAINE. A Statistical view of the district of Maine. By Moses Greenleaf, 8vo., boards. \$1 00. Boston, 1816.

MAINE. Sketches of the ecclesiastical history of the State of Maine, from the earliest period to the present time. By John Greenleaf. 12mo. \$1 25.

Portsmouth, 1821.

MAINE. Resolves of the State of Maine from 1830 to 1839, both inclusive. 2 vols. 8vo., law binding. \$5 00.

Portland, 1830-39.

MAINE. Laws of, to which are prefixed the Constitution of the U. S. and of said State. 2 vols. 8vo. \$2 50. Brunswick, 1821.

MAINE. Addresses delivered from 1820 to 1829, to the senior classes at Bowdoin College. Together with the Inaugural Addresses. By W. Allen, portraits. 12mo. 50 cts. Concord, 1830.

NEW-HAMPSHIRE. The History of, by Jeremy Belknap. 3 vols. 8vo. bds. \$3 75. Boston, 1813.

NEW-HAMPSHIRE, The History of, from its settlement in 1623, to 1833. 12mo. cloth. 50 cts. Concord, 1834.

NEW-HAMPSHIRE. The History of, from its first discovery in 1614 to 1819. By George Barstow. Portraits. 8vo. \$2 00. Concord, 1842.

NEW HAMPSHIRE. Historical Collections, vol. 3, 4, 8vo. bds. \$1 50, Concord, 1824-34.

NEW-HAMPSHIRE. Collections of the N. Hampshire Historical Society, vol. 1, 2 and 4, 8vo. bds. \$3 75.

Concord, 1824-1834.

NEW-HAMPSHIRE. Annals of Portsmouth, comprising a period of 200 years from the first settlement. With Biographical Sketches of some of the inhabitants. 8vo. sheep. \$2 00. Portsmouth, 1825.

NEW-HAMPSHIRE. Memoirs of the Rev. E. Wheelock, founder and President of Dartmouth College. By David McClure. Portrait. 8vo. \$1 50. N. H. 1811.

NEW-HAMPSHIRE. The Spirit of the Farmer's Museum and Lay Preacher's Gazette, 12mo. 75 cts.

Walpole, N. H. 1801.

MASSACHUSETTS. A History of the Colony of Massachusetts Bay, from 1628 to 1691. By Mr. Hutchinson. 8vo. old calf. \$1 50. London, 1763.

MASSACHUSETTS. History of Massachusetts Bay, from 1748 to 1765. By George R. Minot. 2 vols. 8vo. bds. \$2 00.

Boston, 1803.

MASSACHUSETTS Bay. The History of the Province of, from 1749 to 1774. By T. Hutchinson. A new edition by his grandson. 8vo. bds. \$1 25.

London, 1828.

MASSACHUSETTS. The History of the Insurrection in 1786 and the Rebellion consequent thereon. By G. R. Minot. Second edition, 8vo. bds. \$1 25.

Boston, 1810.

- MASSACHUSETTS. Judge Story's Miscellaneous Writings, Literary, Critical, Judicial and Political. 8vo. \$1 50  
Boston, 1835.
- MASSACHUSETTS. Sketches of the Judiciary of, from 1630 to 1775. By E. Washburn. 8vo. cloth. \$1 00. Boston, 1840
- MASSACHUSETTS. History of Worcester from its earliest settlement to 1836. By W. Lincoln. 8vo. \$1 50.  
Worcester, 1837.
- MASSACHUSETTS. An Historical Sketch of Abington, Plymouth county. By A. Hobart. 8vo. cloth. \$1 00.  
Boston, 1839.
- MASSACHUSETTS. History of the town of Plymouth from 1620 to the present time, including a History of the Aborigines. By J. Thatcher. Map. 12mo. \$1 00.  
Boston, 1835.
- MASSACHUSETTS. A Retrospect of the Boston Tea Party, with a memoir of G. R. T. Hewes, Portrait, 12mo. 50 cts.  
N. York, 1834.
- MASSACHUSETTS. A History of Harvard University from its foundation in 1636. By B. Pierce. 8vo. Plates. \$1 25.  
Cambridge, 1833.
- MASSACHUSETTS. Journal and Letters of the late Samuel Curwen, (an American Refugee in England) from 1775 to 1784. Portrait. 8vo. \$1 50. N. York, 1842.
- MASSACHUSETTS. Life of Timothy Dexter, embracing sketches of the eccentric characters that composed his associates. 18mo. 38 cts. Boston, 1838.
- MASSACHUSETTS. The Berkshire Jubilee, many plates, 8vo., paper. 44 cts.  
Albany, 1844.
- MASSACHUSETTS. A Memoir of Daniel Webster, by S. L. Knapp. Portrait. 45 cts  
Boston, 1831.
- MASSACHUSETTS. The Boston Book, being specimens of Metropolitan Literature. 12mo. 75 cts. Boston, 1836.
- RHODE-ISLAND. Sketches of Newport and its vicinity, with notices of the early settling of the State, plates. 12mo. 50 cts.  
N. York, 1842.
- RHODE-ISLAND. A Gazetteer of Rhode Island and Connecticut, two Portraits. By C. Pearce and J. M. Niles, 8vo. \$1 00  
Hartford, 1819.
- RHODE-ISLAND. Memoir of Samuel Slater, (*the first American manufacturer*), connected with a history of the rise and progress of cotton manufacturing in England and America, plates. 8vo. \$1 50.  
Philadelphia, 1836.
- RHODE-ISLAND. Memoir of Tristram Burgess, with selections from his speeches, and occasional writings, portraits. 8vo. \$1 00. Providence, 1835.
- RHODE-ISLAND. The Rhode-Island Book. Selections in Prose and Verse, from the writings of Rhode-Island Citizens. By A. C. Lynch, 12mo. 75 cts.  
Providence, 1841.
- RHODE-ISLAND. Visit to Grand-Papa; or a Week at Newport, plates. By S. S. Cahoone, 12mo. 50 cts. 1840.
- CONNECTICUT. A general History of, from its first settlement. By Peters, plates. 12mo. \$1 00. New-Haven, 1829.
- CONNECTICUT. The History of, from the first settlement to the present time. By T. Dwight. 18mo. 50 cts.  
New-York, 1841.
- CONNECTICUT. Sketches of, or Forty Years Since. 12mo. 50 cts.  
Hartford, 1824.
- CONNECTICUT. Autobiography, Reminiscences and Letters of John Trumbull, (painter,) from 1756 to 1841, plates, thick 8vo. \$1 50. New-York, 1841.
- CONNECTICUT. A Journal of a Tour through, and Massachusetts, by Z. Hawley, 18mo. 38 cts. New-Haven, 1822
- CONNECTICUT. The Life of Gen'l Wm. Eaton, 8vo. portrait, \$1 50.  
Brookfield, 1813
- CONNECTICUT. The Antiquities of, collected by R. R. Hinman, 12mo. plates, 63 cts. Hartford, 1836
- CONNECTICUT. The Poets of Connecticut, (in all 44) with Biographical Sketches by C. W. Everest, 8vo. cloth, \$2 00.  
Hartford, 1843
- CONNECTICUT. History of the Hartford Convention; with a review of the policy of the U. S. Government, which led to the war of 1812, 8vo. \$1 00. New-York, 1833
- CONNECTICUT. Sketches of Yale College; with numerous anecdotes, embellished with plates, 12mo. 63cts.  
New-York, 1843
- CONNECTICUT. Annals of Yale College, from the foundation to 1831, 8vo. 88 cts.  
New-Haven, 1831
- CONNECTICUT. A History of New Haven, 12mo. plates, 50 cts.  
New-Haven, 1836
- CONNECTICUT. A Collection of Papers on Political, Literary and Miscellaneous subjects, by Noah Webster, 8vo. \$1 25.  
N. York, 1834
- CONNECTICUT. Dissertations on the Eng. Language; with notes historical and Critical, by Noah Webster, 8vo. scarce, \$1 50.  
Boston, 1789
- CONNECTICUT. Letters to a Young Gentleman; to which is added a History of the United States, by Noah Webster, 8vo. 75cts, New-Haven, 1823
- VERMONT. History of Vermont, Natural, Civil and Statistical, by T. Thompson, map and plates, thick 8vo. \$2 00  
Burlington, 1842
- VERMONT. The Natural and Civil History of Vermont, by S. Williams, map 8vo., \$1 50, New Hampshire, 1794
- VERMONT. History of, from its earliest settlement, to 1832, by Z. Thomson, 12mo. 63 cts. Burlington, 1843

- VERMONT. Memoirs of Col. Ethan Allen, by H. Moore, 12mo. 50cts. N. Y., 1834
- VERMONT. State Papers; being a collection of Records and Documents relating to that State. 8vo. \$1 25.  
Middlebury, 1823
- NEW-YORK. The History of the Province of New-York, from the first discovery to the year, 1632, by Wm. Smith, 8vo. \$1 50. Philadelphia, 1792
- NEW-YORK City. A Description of, to which is added a brief account of the first settlements by the Dutch in 1629, by J. Hardie, 12mo. 75cts. N. Y. 1827
- NEW-YORK. The Stranger's Guide thro' the City of New-York, plates and map of the City, thick, 18mo. 75cts.  
New-York, 1828
- NEW-YORK City. Sketches of, with a view of its municipal government, 8vo. boards, 38cts. N. Y., 1827
- NEW-YORK. History of the New Netherlands Province of New-York, and the State of New-York, to the adoption of the Federal Constitution. By William Dunlop. Portrait and maps, \$4 00. Pub. at \$5 00. New-York, 1840.
- NEW-YORK. The Natural, Statistical and Civil History of the State of New-York. By James Macauley, 3 vols. 8vo. \$5 00. New-York, 1829
- NEW-YORK. History of New-York from its first discovery to the year 1814. By William Smith. \$1 63. Albany, 1814
- NEW-YORK. History of the State of New-York, including the Aboriginal and Colonial Annals. By John V. N. Yates and Joshua W. Moulton. *Many maps.* 8vo. vol. 1 only. \$1 25.  
New-York, 1824
- NEW-YORK Canals, Laws of, together with the Annual Reports of the Canal Commissioners and other documents, requisite for a complete official history of those Works. Plates and maps, 2 vols. royal 8vo, cloth. \$6 00. Published at \$10 00. Albany, 1825
- NEW-YORK, State Laws of, revised and passed by the Legislature; with marginal notes and references by the revisors, W. P. Van Ness and J. Woodworth, 2 vols. 8vo. \$2 25. Albany, 1813
- NEW-YORK. Natural History of, part 1st. Zoology, by J. DeKay, numerous plates, 4to. cloth. Published by the authority of the State. \$3 25. New-York, 1845
- NEW-YORK City. The Charter of, as granted by George IV., together with the Acts of the Legislature thereof. 8vo. \$1 00. New-York, 1805
- NEW-YORK City Directories for various years. \$1 00 each.
- NEW-YORK, History of, from the first discovery of the country to this time. By F. S. Eastman, 12mo. plates. \$1 00. New-York, 1833
- NEW-YORK. A Sketch of the first settlements of the several towns on Long Island, with their political condition to the end of the American Revolution, by Silas Wood, 8vo. bds. *scarce*, \$2 00.  
Brooklyn, 1828
- NEW-YORK. History of Long Island from the first settlement to the present time, by B. F. Thomson, 8vo. plates, \$1 25. New-York, 1839
- NEW-YORK. An Historical Sketch of the City of Brooklyn and the surrounding villages, by J. T. Bailey, 12mo. 63 cts. Brooklyn, 1840
- NEW-YORK. An Atlas of the State of New-York, containing a map of the State and of the several Counties. Projected and drawn by a uniform scale from documents deposited in the public offices of the State, and other original and authentic information; under the superintendence and direction of Simeon De Wit, Surveyor General. With letter-press descriptions accompanying each map. In all 52 colored maps. *Very large folio, half bound and cornered in Russia.* Published at \$25 00, now offered at \$12 00.  
New-York, 1829
- NEW-YORK. Memoirs of De Witt Clinton, by David Hosack, M. D., 4to. bds., \$4 00. N. Y., 1829
- NEW-YORK. Memoirs of the Celebration of the opening of the New-York Canals, numerous plates, 4to. *broken binding, not published for sale*, \$5 00.  
New-York, 1825
- Another Copy, half bound, neat \$6 00.
- NEW-YORK. Historical Collections, vols. 1 and 2, 8vo. \$2 50. N. Y. 1811, 14
- NEW-YORK. An Introductory Discourse, delivered before the Literary and Philosophical Society of New-York, May, 1814, by De Witt Clinton, 8vo. boards, 50cts. N. Y., 1815
- NEW-YORK. The Life of Martin Van Buren, by David Crockett, 12mo. 50 cts. Philadelphia, 1837
- NEW-YORK. The Life of Peter Van Schaack, including his Correspondence, 8vo. cloth, \$1 50. N. York, 1842
- NEW-YORK. Knickerbocker's History of New-York, by Washington Irving, 8vo. half calf \$3 00. *Splendid copy.*  
London, 1825
- NEW-YORK. The Writings of Robert C. Sands, in prose and verse, 2 vols. 8vo. \$2 00, published at \$5 00.  
New-York, 1834

- NEW-YORK.** The Private Journal of Aaron Burr, by M. L. Davis, 2 vols. 8vo. \$2 25. New-York, 1838
- NEW-YORK.** History of the rise, progress and condition of the Western Canals, together with the state of Agriculture, by E. Walson, plates, 8vo. bds. 63 cts. Albany, 1820
- NEW-YORK.** The Life of Samuel Johnson, first president of Kings College, now Columbia College. New-York, 12mo. calf, neat. \$1 00. New-York, 1808
- NEW-YORK.** Tribute to the memory of De Witt Clinton, by a Citizen of Albany, portrait, 12mo. 63 cts. Albany, 1828
- NEW-YORK.** The History of the N. Y. Negro Plot, with a Journal of the proceedings of the corporation against the conspirators, by D. Horsman, 8vo. \$3 00, very scarce. New-York, 1810
- NEW-JERSEY.** The Great New Jersey Quaker Trial, thick, 8vo. \$1 00. Philadelphia, 1834
- NEW-JERSEY.** A Memoir of the Life of Wm. Livingston, first Governor of New-Jersey, by T. Sedgwick, 8vo., \$1 25. N. York, 1833
- NEW-JERSEY.** Dr. John Witherspoon's Works, 4 vols. 8vo. \$7 00, *scarce*. Philad. 1802
- NEW-JERSEY.** The Miscellaneous Wks., of Dr. John Witherspoon; including a description of the State of New-Jersey, in answer to Mr. Marbois' Questions, his speeches in Congress, with many other rare pieces, 8vo. \$2 00, *scarce*. Philadelphia, 1803
- NEW-JERSEY.** The Life and Pious Labours of John Woolman, (*Quaker*) 12mo. 50cts. title page and one board lost. Philadelphia, 1806
- PENNSYLVANIA.** The History of, from its first settlement, by R. Proud, 2 vols. 8vo. \$2 50, Philad. 1777
- PENNSYLVANIA.** The History of, from its first discovery to 1776, by T. F. Gordon, \$1 50. Philad. 1829
- PENNSYLVANIA.** The Annals of Philadelphia, thick 8vo. calf, \$3 00. Philadelphia, 1830
- PENNSYLVANIA.** Memoirs of a Life chiefly passed in Pennsylvania, a new edition by Galt, 8vo. \$1 25 Edinburgh, 1822
- PENNSYLVANIA.** A Sketch of the Hist. of Wyoming, by J. A. Chapman, 12mo. 75cts. Wilksbarre, 1830
- PENNSYLVANIA.** Hall. The History of, which was destroyed by a mob, May 7, 1838, 8vo. \$1 00. Philad. 1838
- PENNSYLVANIA.** The Works of James Wilson, L. L. D., 3 vols. 8vo., law calf, portrait, \$5 00. Philad. 1804
- PENNSYLVANIA.** State Trials, thick, 8vo. \$1 50. Philad. 1794
- PENNSYLVANIA.** Biography, or Memoirs of Eminent Pennsylvanians, 12mo. 50cts. Philad. 1839
- PENNSYLVANIA.** Convention, Debates, and Proceedings in, for Amending the Constitution, held at Harrisburgh, 1837, 13 vols. less 1 vol. 8vo. hf. bound, \$18 50. Harrisburgh, 1837
- DELAWARE.** Annals of the Swedes on the Delaware; to which is added the Charter of the Swedish Churches, by J. C. Clay, 18mo. 56cts. Philad. 1835
- MARYLAND.** Annals of Baltimore; including sketches of the early history of Maryland, by T. W. Griffith, 8vo. bds., \$1 50. Baltimore, 1821
- MARYLAND.** An Authentic Account of the laying the corner stone of the Washington Monument in the City of Baltimore, 12mo, boards, 50cts. Baltimore, 1815.
- VIRGINIA.** Jefferson Thomas. Works of, 4 vols. 8vo. boards, \$4 50
- VIRGINIA.** Jefferson Thomas, Life of, by President Tucker, 2 vols. 8vo. \$2 50. Philadelphia, 1836
- VIRGINIA.** The History of, from its first settlement to the present day, by John Burk, vols. 1 and 3 only, stained. \$2 00. Petersburg, 1803
- VIRGINIA.** A History of, from its discovery to the year 1781; with biographical sketches of the most distinguished characters. By J. W. Campbell, 12mo. \$1 00. Philadelphia, 1813
- VIRGINIA.** Capt. John Smith's general history of Virginia, New-England and Summer Isles, with the names of the adventurers, planters and governors, from the first beginning in 1584 to the present time, 1626. Including his adventures in various parts of the world, maps and plates. 2 vols. 8vo. \$5 00. Richmond, 1819
- VIRGINIA.** Life of Patrick Henry, by William Wirt, 12mo. 75 cts. Philadelphia, 1841
- VIRGINIA.** The Life of George Washington, by John Marshall, 5 vols. 8vo. boards. \$4 50. Philadelphia, 1804
- NORTH Carolina.** The History of, from the earliest period, by F.X. Martin, 2 vols. 8vo. \$2 00. New-Orleans, 1829
- NORTH Carolina.** The History of, by H. Williamson, 2 vols, 8vo. \$2 00. Philadelphia, 1812
- NORTH Carolina.** A Defence of the Revolutionary History of that State, by J. S. Jones, 12mo. 75cts. Boston, 1834
- NORTH Carolina.** Proceedings and Debates in the Convention of said

- State held at Raleigh, 1835, 8vo. \$1 50. Raleigh, 1836
- CAROLINA, South. A complete Atlas of that State, made under the authority of the Legislature, prefaced with a Geographical, Statistical and Historical Map of the State, by R. Mills, map, chiefly col'd, large *imperial folio*, pub. at \$20, now offered at \$6 00. n. d.
- SOUTH CAROLINA. John Archdale's Description of that Fertile and Pleasant Province, 1707, 8vo. \$1 00. Charleston, 1822
- SOUTH CAROLINA. The History of, by David Ramsay, 2 vols. 8vo. \$2 50. Charleston, 1809
- SOUTH CAROLINA. Miscellaneous Writings of Isaac Harby, \$1 00. Charleston, 1839
- SOUTH CAROLINA. Reminiscences of E. S. Thomas, 2 vols. 12mo. \$1 25. Hartford, 1840
- GEORGIA. Memoirs of the Rev. Robert Finley; with sketches of his contemporaries, 8vo. \$1 00. N. B., 1819
- FLORIDA. Major Latour's Historical Memoirs of the War in West Florida, 8vo. \$1 50. Philad. 1816
- FLORIDA. Williams' History of, with a large map, 8vo. \$1 25. N. Y., 1837
- FLORIDA. Vignole's Observations on, 8vo. boards, 50cts. N. Y., 1823
- FLORIDA. Darby's Memoirs, and the Civil History of, large map, 8vo. 75cts. Philad. 1821
- FLORIDA. Bartram's Travels in, also N. and South Carolina and Georgia, plates, 8vo. bds., fine copy \$2 50, Lond. 1792
- FLORIDA. The Wars of, in 1834, 5, 6 and 37, map, 12mo. 75cts. Baltimore, 1837
- LOUISIANA. Marbois' History of, 8vo. boards, \$1 50. Philadelphia, 1830
- LOUISIANA. Du Pratz's History of, translated from the French, 2 vols. 12mo. maps. \$3 00. Lon. 1763
- LOUISIANA. Description of, with a large folding map in a folio, forming 2 vols. 8vo. \$3 00. Philadelphia, 1816
- LOUISIANA. Voyages dans l'Interio de la Louisana de la Florida, par C. C. Robin, 3 vols. 8vo. paper. \$3. Paris, 1807
- MISSOURI. A Gazetteer of, by A. Wetmore, large map. 8vo. \$1 00. St. Louis, 1837
- KENTUCKY. Marshall's History of 2 v. 8vo. \$3 00. Frankfort, 1824
- KENTUCKY. The History of that Commonwealth, by M. Butler, 8vo. \$1 25. Louisville, 1834
- KENTUCKY. Life and Speeches of Henry Clay, compiled by Dr. Mallory, 2 vols. 8vo. \$2 50, published at \$5 00. *Best edition.* New-York, 1840
- KENTUCKY. Life of Henry Clay, by G. D. Prentice, 12mo. 50 cents. New-York, 1831
- OHIO. Transactions of the Historical Society of, vol. 1st. *Partly written by the late President Harrison.* 8vo. \$1 50. Cincinnati, Ohio, 1839
- OHIO. A Picture of Cincinnati and the Miami country, by D. Drake, 12mo. 50 cts. Cincinnati, 1815
- OHIO. Cincinnati in 1811, by C. Cist, many plates, 12mo. 75 cts. Cincinnati, 1841
- OHIO. Historical Narrative of the Military services of Gen. Wm. H. Harrison, by M. Dawson, 8vo. \$1 50. Cincinnati, 1824
- OHIO. Biographical Sketches with other Literary Remains of the late J. W. Campbell, 8vo. portrait, \$1 00. Columbus, Ohio
- ILLINOIS. A Gazetteer of, by J. M. Peak, 18mo. 50 cts. Philadelphia, 1837
- ILLINOIS. Brown's History of, large map, 8vo. \$1 25. New-York, 1834
- ILLINOIS and Missouri. A Gazetteer of, by C. Beck, 8vo. map, boards, 75 cts. Albany, 1823
- MICHIGAN. A History of, by E. Landman, 8vo. maps, \$1 25. New-York, 1840
- MICHIGAN. A Gazetteer of, including a History of that State, 12mo. cloth, 50cts. Detroit, 1840
- BUTLER FREDERICK. History of the United States, 3vols. 8vo. \$4 50. Hartford, 1821
- GORDON WM. The History of the Rise, Progress and Independence of the American States, 3 vols. 8vo. \$3 00. *A poor copy.* New-York, 1789
- HISTORY The, of the Civil Wars in America, between Great Britain and her Colonies, 3 vols. 8vo. \$3 75. Dub., 1779
- WARDEN D. B. A History of the United States of North America, 3 vols. 8vo. \$4 50. Edinburgh, 1819
- BURKE EDMUND. A History of the European Settlements in America, 2 v. 8vo. calf. \$2 50. London, 1768
- MURRAY JAMES. An Impartial History of the Wars in America, portraits, 2 vols. 8vo. \$2 50. Newcastle, 1782
- SANDERSON JOHN. A Biography of the Signers of the Declaration of Independence, 9 vols. 8vo. half calf, portraits, \$12 50. Philadelphia, 1823
- HOLMES ABIEL. The Annals of America from 1492 to 1626, 2 vols 8vo. \$4 50. Cambridge, 1829
- DOUGLAS WM. A history of the first planting of the British Colonies in North America, 2 vols. 8vo. \$3 50. London, 1759.

- OLDMIXON J. The British Empire in America, 2 vols. 8vo. maps. \$4 00.  
London, 1708
- WINTERBOTHAMS. History of America, 4 vols. 8vo. calf, plates. \$5 00.  
London, 1798
- TRUMBULL BENJ. A General History of the United States of America, from 1492 to 1792, 8vo. boards, \$1 00.  
New-York, 1810
- ALLEN PAUL. A history of the American Revolution, 2 vols. 8vo. \$3 00.  
Baltimore, 1819
- EDWARDS BRIAN. History of the British West Indies, 2 vols. 8vo. calf, \$2 50.  
Dublin, 1793
- GRAHAM JAMES. A History of the U. States from 1494 to 1710, 2 vols. 8vo \$3 00.  
London, 1833
- ROBERTSON, DR. WM. A History of America, 3 vols. 8vo. \$2 25. Lond. 1787
- BARBER, J. W. The History and Antiquities of New-England, New-York and New-Jersey, plates, 8vo. \$1 75.  
Worcester, 1841
- WARREN, MRS. A history of the American Revolution, 3 vols. 8vo. \$4 50,  
Boston, 1805
- NARRATIVE of the Campaigns of the British Army at Washington and New-Orleans, 8vo. \$2 00.  
Philadelphia, 1821
- BELKNAP J. American Biography, 3 vols. 18mo. \$1 25.  
New-York, 1841
- HARDIE James. A Biographical Dictionary and American Remembrancer, 4 vols. 8vo. \$5 00.  
N. York, 1804
- HOWISON John. European Colonies in various parts of the world, 2 vols. 8vo. \$3 00.  
London, 1834
- ANSPACH Lewis. A history of the Island of Newfoundland, 8vo. \$1 50.  
London, 1815
- MATHER Cotton. Magnalia, or the Ecclesiastical History of New-England, vol. 1st only, 8vo. \$2 50.  
Hartford, 1820  
For vol. 2d \$1 50 would be given.
- WASHINGTON George. Life and Writings of, by J. Sparks, vols. 5, 6 and 11, royal 8vo. bds. \$1 50 each. Bost., 1834
- FRANKLIN Benjamin. Life and Writings of, by J. Sparks, vols. 2, 3 and 4, royal 8vo. cloth, \$1 50 each. Boston, 1836
- CANADA. Bouchette Joseph. A Description of Canada; numerous plates and maps, the third volume forming a topographical dictionary of Canada, 3 vols. 4to. \$9 00.  
London, 1832
- CANADA in 1837 and 8, by E. A. Theller, 2 vols. 12mo. \$1 00.  
Philad., 1841
- CANADA. History, Statistics, and Geography of Upper and Lower Canada, by R. Montgomery Martin, F. S. S., maps and plates, 12mo. \$1 00, Lond., 1838
- CANADA. Notes made during a Tour in Canada, and a portion of the United States in 1831, by Adam Ferguson; the second edition, to which are now added notes made during a second visit to Canada in 1833, 12mo. \$1 00.  
Edinburgh, 1834
- CANADA. The Canadas as they at present recommend themselves to the enterprise of Emigrants, Colonists and Capitalists, comprehending a variety of Topographical Reports, by Andrew Picken, with a map, 12mo. \$1 50.  
London, 1832
- CANADA. Hints to Emigrants, in a series of Letters from Upper Canada, by the Rev. William Bell, map and plans, 12mo. 75cts. Edinburgh, 1824
- CANADA. Sketches of Lower Canada, Historical and Descriptive; with the author's recollections of the soil and aspect, the morals, habits, and religious institutions of that Isolated Country, during a tour to Quebec, in the month of July, 1817, by Joseph Sanson, Esq., plate, 12mo. calf, 75cts. N. Y., 1817
- CANADA, Upper. The Statutes of, from 1791 to 1831, together with such British Statutes, Ordinances of Quebec, and proclamations as relate to said Province. Revised by J. Nickolls, 4to half law bd. \$4 00, pub. at \$8 00,  
Kingston, U. C., 1831
- CANADA. Authentic Letters from Upper Canada; with an account of Canadian Field Sports. By T. W. Marryatt, Esq., the etchings by Samuel Lover, Esq., 12mo. \$1 00.  
Dublin, 1833
- FRANKLIN, Benj. The Works of, 6 vols. 8vo. bds. \$6 00.  
Philad. 1817
- HAMILTON, Gen. Alexander. The Works of, 3 vols. 8vo. boards, \$4 00,  
New-York, 1809
- AMES, Fisher. The Works of, 8vo. half calf, neat, \$2 50
- ADAMS, John. Defence and View of the Constitution of America, 3 vols. 8vo. cl. \$6 00.  
London. 1794
- DE LA CROIX. Review of the European and American Constitutions. Translated from the French, 2 vols. 8vo. boards, \$4 00.  
London, 1792
- JOHNSON, Coss C. A General History of the Pirates; from their first rise and settlement in the Island of Providence, 8vo. \$2 00.  
London, 1724
- SMITH, the Rev. Mr. A Natural History of Nevis and the rest of the English Leeward Islands in America; with many other observations on Nature and Art, particularly the art of Decyphering, 8vo. \$2 00.  
Camb. 1745
- AUSTIN, Ben, Constitutional Republicanism in opposition to Falacious Federal-

- ism. *A Notorious Loco-Foco production!* 8vo. \$1 00. Boston, 1803
- DRAGES, T. An Account of a Voyage for the discovery of a North-West Passage, by Hudson's Straits to the Western and South-Western Ocean of America; performed in the year 1746, 47. *Adorned with cuts and maps*, 2 vols. 8vo. \$3 00, London, 1748
- CALCOTT. A Treatise on the Deluge; together with the *time* when, and the *manner* how *America* was first peopled, 8vo. half calf, \$2 00. London, 1761
- CHORLEVOIX, Father. A Voyage to Canada, and Travels through that vast country and Louisiana to the Gulf of Mexico, 8vo. half calf, very neat, maps \$2 25. London, 1763
- GASS, Patrick. A Journal of the Voyages and Travels under Capt. Lewis and Clark, over the Rocky Mountains to the Pacific Ocean, 8vo. bds. \$1 00. London, 1808
- LEWIS & CLARKE. Travels from St. Louis to the mouth of the Columbia River on the Pacific Ocean, 8vo. half cf. (*abridged*) \$1 50. London, 1809
- SCHOOLCRAFT, H. R. Narrative of an Expedition through the upper Mississippi to Itasca Lake, the actual source of the river, maps, 8vo. \$1 25. Y. Y., 1834
- LEWIS and CLARKE'S Travels to the source of the Missouri River and across the American Continent to the Pacific Ocean in 1804, 5, and 6, maps, 3 vols. 8vo. bds. \$6 00. London, 1815
- LONG, Major Stephen H. An Account of an Expedition from Pittsburgh to the Rocky Mountains in the year 1819, '20, 2 vols. 8vo and 4to. atlas, \$4 00. Philadelphia, 1823
- PIKE, Major T. M. An Account of an Expedition to the source of the Mississippi, and through the western parts, of Louisiana to the sources of the Arkansas and Kans Rivers, 8vo. and 4to. Atlas, \$2 00. Philadelphia, 1810
- KEATING, William H. Narrative of an Expedition to the source of St. Peter's River and Lake of the Woods, in 1823, plates, 2 vols. 8vo. \$2 50. London, 1828
- REMEMBRANCER, The, Or Impartial Repository of Public Events, from the Year 1775 to 1782, 13 vols, 8vo. half bd. \$21 00. 1775-82
- 'The American War, gave rise to this Work; every Authentic Paper, relative to that War, whether published in England or America, by the British Ministry, or the American Congress, are all carefully preserved in it.'
- LEE, Charles. Memoirs of the Life of, second in command in the service of the United States during the Revolution; to which is added her Political and Military Essays and Letters, 8vo. stained, \$1 50. London, 1792
- JOURNAL of the Executive proceedings of the Senate of the U. States of America, from the commencement of the first, to the termination of the nineteenth Congress, 1829. 3 vols. 8vo. *law binding*, \$10 00. Only 700 copies published by order of the Senate. Washington, 1828
- ABRIDGEMENT of the Laws in force and use in Her Majesty's Plantations, viz: Virginia, Jamaica, Barbadoes, Maryland, New-England, Carolina, &c.—very rare, last leaf manuscript. 8vo. \$5 25. London, 1704
- Many of the Laws contained in this vol. now exist in no other form, particularly some relating to the City of New-York and New-England.
- AMERICAN Negotiator, or the various currencies of the British Colonies in America, 8vo. calf, \$1 00. London, 1763
- OSORIO, Bishop of Sylves. The History of Portugal, with an account of her discoveries, 2 vols. 8vo. \$2 50. London, 1752
- CALIFORNIA. The History of, translated from the Spanish, 2 vols. 8vo. \$2 50. London, 1759
- ZINZENDORFE, Count. (A Moravian Bishop.) His Life, 8vo. portrait, \$1 25. London, 1838
- THE HISTORY of the Conquest of Mexico, by the Spaniards. Translated from the Original Spanish of Don Antonio de Solis, by Thomas Townsend, Esq., the whole revised and corrected by Nathaniel Hooke, Esq. plates and maps, 2 vols. 8vo. \$3 00.
- MEXICO. The History of Mexico; together with the Conquest of Mexico, by the Spaniards, illustrated by Engravings, by Abbé D. Francesco Sacerio Clavigero. Translated from the original Italian, by Charles Cullen, Esq., map and plates, 3 vols. 8vo. calf, \$6 00. Philadelphia, 1817
- THEOLOGICAL THESIS. Containing the chief heads of *Christian Doctrine*, by Ringier, Sigfrid and Wythenbach, of Bern, and a Discourse by Gerrit Sydeker, A. B. of New-York, 12mo., N. Y., printed and sold by *Samuel Brown*, at the foot of *Potbaker's Hill*, between the *New Dutch Church* and *Fly Market*, \$2 00. 1776
- MATHER, COTTON. *India Christiana*. A Discourse delivered unto the Commissioners for the Propagation of the Gospel among the *American Indians*, by *Cotton Mather*, D. D. and F. R. S., 12mo. *original binding—very rare*, \$3 50. Boston, N. E., 1721
- MATHER, SAMUEL. An *Apology* for the Liberties of the Church in New England,

- by *Samuel Mather*, M. A., Svo. half bd. a leaf or two wanting of the Appendix, rare, \$3 50. Boston, 1738
- COTON**, John. *The Bloody Tenent*, washed and made white in the blood of the lambe; *whereunto is added a reply to Mr. Williams' answer to Mr. Cotton's Letter*, by *John Cotton*. Bachelor in Divinity, and Teacher of the Church of Christ at *Boston in New-England*, small 4to. half bound, *exceedingly rare*, \$15 00. *A copy of this was sold at Boston in Feb. last for \$16 00.* London, 1647
- PRINCE**, Thomas. *A Chronological History of New England*, by *Thomas Prince*. A. M., small 8vo. original binding \$2 50. Boston, 1736
- COLDEN**. *The History of the Five Indian Nations of Canada*, by the Hon. *Cadwallader Colden*, very rare, 8vo. old binding, \$6. London, 1774
- CALDCLUGH**, A. *Travels in Brazil, Buenos Ayres and Chili*. plates, 2 vols. in 1, 8vo. half calf, \$3 00. London, 1825
- COCHRAN**, Capt. C. S. *Journal of a Residence in Columbia*, plates, 2 vols. 8vo. \$3 00. London, 1825
- MAWE**, J. *Travels into the Interior of Brazil*, particularly the Gold and Diamond Districts, Svo. plates, \$1 25 Philadelphia, 1816
- HARDY**, Leut. R. W. N. *Travels into the interior of Mexico in 1825*, plates thick 8vo. boards, \$2 00. London, 1829
- MATHEWSON**, G. T. *Travels in Brazil, Chili, Peru and the Sandwich Island*, 8vo. colored plates, \$2 00. Lond., 1825
- DUANE**, Col. Wm. *A Visit to Columbia*, in 1822, 8vo. boards, plates \$1 50. Philadelphia, 1826
- PROCTOR**, R. *Journal of a Travel across the Cordillera of the Andes, and of a residence in Lima, and other parts of Peru*, in 1823, 8vo. boards, \$1 50. London, 1825
- RECOLLECTIONS** of a service of three years, during the War of Extermination in the Republic of Venezuela and Columbia, by an Officer, 2 vols. 8vo. bds., \$1 50. London, 1828
- HACKETT**, J. *Narrative of an Expedition which sailed from England to join the South American Patriots*, 8vo. bds. \$1 00 London, 1818
- BONNYCASTLE**, R. H. *Spanish America, Descriptive, Historical and Geographical*, 2 vols. 8vo., map \$2 25. London, 1818

---

## BOOKS PUBLISHED

By **WILLIAM GOWANS.**

- PLATO**, or the Immortality of the Soul; translated into English from the Greek. With Notes and a life of Plato. By Archbishop Fenelon. 12mo. \$1 00. N. Y. 1833
- ANCIENT FRAGMENTS**—namely: the Morals of Confucius; the Chinese Philosopher; or the Oracles of Zoroaster, the founder of the Persian Magi; Sanchoniatho's History of the Creation, Voyage of Hanno, the Carthegenian Navigator, round the Coast of Africa, 500 years before Christ; King Heimpol's History of the African Settlements, from the Punic Books; Wise Maxims of Publius Syrius; Egyptian Fragments, of Manetho, Marcellinus and Chæremon; Similitudes of Demophilus, or Directions for the proper regulation of life; and the Excellent Sayings of the Seven Wise Men of Greece; all translated into English, 12mo. 1 25. New-York, 1835.
- "This volume contains the oldest records extant, except the writings of Moses. No library ought to be without a copy of this very singular collection of literary antiquities."
- D. DENTON'S** Description of **NEW-YORK**, formerly **NEW-NETHERLANDS**, in 1670. A new edition, with an Introduction and copious Historical Notes. By the Hon. Gabriel Furman, 8vo. Printed on superfine paper—A FEW COPIES PRINTED ON LARGE PAPER. 4to.
- "This is the first printed description in the English Language, of the country now forming the wealthy and populous States of New-York and New Jersey; both being under one government at that time. (1670.) And so great was the rarity of this book, that until the importation of the volume from which this small edition has been printed, but two copies were known to exist in the United States, one in the State Library at Albany, and the other in the collection of Harvard University."

---

N. B. All the Books named in this Catalogue, are to be considered as being in a poor state of binding, except otherwise expressed.

**WILLIAM GOWANS,**  
No. 63 Liberty Street, Up-Stairs.

New-York, July 15, 1845.













The New York Public Library  
MID-MANHATTAN LIBRARY  
HISTORY COLLECTION  
455 Fifth Avenue  
New York, NY 10016

MM  
HIST