


No. F 72.C 3 T 1 1896


5.2



GIVEN BY

Miss Laura Carter

Digitized by the Internet Archive
in 2011 with funding from
Boston Public Library



CAPE COD
BY
HENRY DAVID THOREAU
IN TWO VOLUMES
VOLUME II.







CAPE COD

BY

HENRY DAVID THOREAU

*WITH ILLUSTRATIONS FROM SKETCHES
IN COLORS BY AMELIA M. WATSON*

IN TWO VOLUMES

II



BOSTON AND NEW YORK
HOUGHTON, MIFFLIN AND COMPANY
The Riverside Press, Cambridge
M DCCC XCVI

3043

* F 72
. C 3 T 4
1896
V. 2

~~H. O. Houghton, V. 2 A~~

Copyright, 1864,
By TICKNOR AND FIELDS.

Copyright, 1893 and 1896,
By HOUGHTON, MIFFLIN & CO.

All rights reserved.

Miss Lavinia Carter
och hennes barn

1864

The Riverside Press, Cambridge, Mass., U. S. A.
Electrotyped and Printed by H. O. Houghton & Co.

CONTENTS

	PAGE
VII. ACROSS THE CAPE	1
VIII. THE HIGHLAND LIGHT	31
IX. THE SEA AND THE DESERT	68
X. PROVINCETOWN	118





CAPE COD

VII

ACROSS THE CAPE

WHEN we have returned from the seaside, we sometimes ask ourselves why we did not spend more time in gazing at the sea ; but very soon the traveler does not look at the sea more than at the heavens. As for the interior, if the elevated sand-bar in the midst of the ocean can be said to have any interior, it was an exceedingly desolate landscape, with rarely a cultivated or cultivable field in sight. We saw no villages, and seldom a house, for these are generally on the Bay side. It was a succession of shrubby hills and valleys, now wearing an autumnal tint. You would frequently think, from the character of the surface, the dwarfish trees, and the bearberries around, that you were on the top of a mountain. The only wood

in Eastham was on the edge of Wellfleet. The pitch-pines were not commonly more than fifteen or eighteen feet high. The larger ones were covered with lichens, — often hung with the long gray *Usnea*. There is scarcely a white-pine on the forearm of the Cape. Yet in the northwest part of Eastham near the Camp Ground, we saw, the next summer, some quite rural, and even sylvan retreats, for the Cape, where small rustling groves of oaks and locusts and whispering pines, on perfectly level ground, made a little paradise. The locusts, both transplanted and growing naturally about the houses there, appeared to flourish better than any other tree. There were thin belts of wood in Wellfleet and Truro, a mile or more from the Atlantic, but, for the most part, we could see the horizon through them, or, if extensive, the trees were not large. Both oaks and pines had often the same flat look with the apple-trees. Commonly, the oak woods twenty-five years old were a mere scraggy shrubbery nine or ten feet high, and we could frequently reach to their topmost leaf. Much that is called “woods” was about half as high as this, — only patches of shrub-oak, bayberry, beach-



plum, and wild roses, overrun with woodbine. When the roses were in bloom, these patches in the midst of the sand displayed such a profusion of blossoms, mingled with the aroma of the bayberry, that no Italian or other artificial rose-garden could equal them. They were perfectly Elysian, and realized my idea of an oasis in the desert. Huckleberry bushes were very abundant, and the next summer they bore a remarkable quantity of that kind of gall called Huckleberry - apple, forming quite handsome though monstrous blossoms. But it must be added, that this shrubbery swarmed with wood-ticks, sometimes very troublesome parasites, and which it takes very horny fingers to crack.

The inhabitants of these towns have a great regard for a tree, though their standard for one is necessarily neither large nor high; and when they tell you of the large trees that once grew here, you must think of them, not as absolutely large, but large compared with the present generation. Their "brave old oaks," of which they speak with so much respect, and which they will point out to you as relics of the primitive forest, one hundred or one hundred and fifty, aye, for aught they know, two hundred

years old, have a ridiculously dwarfish appearance, which excites a smile in the beholder. The largest and most venerable which they will show you in such a case are, perhaps, not more than twenty or twenty-five feet high. I was especially amused by the liliputian old oaks in the south part of Truro. To the inexperienced eye, which appreciated their proportions only, they might appear vast as the tree which saved his royal majesty, but measured they were dwarfed at once almost into lichens which a deer might eat up in a morning. Yet they will tell you that large schooners were once built of timber which grew in Wellfleet. The old houses, also, are built of the timber of the Cape; but instead of the forests in the midst of which they originally stood, barren heaths, with poverty-grass for heather, now stretch away on every side. The modern houses are built of what is called "dimension timber," imported from Maine, all ready to be set up, so that commonly they do not touch it again with an axe. Almost all the wood used for fuel is *imported* by vessels or currents, and of course all the coal. I was told that probably a quarter of the fuel and a considerable

part of the lumber used in North Truro was driftwood. Many get *all* their fuel from the beach.

Of birds not found in the interior of the State, — at least in my neighborhood, — I heard, in the summer, the Black-throated Bunting (*Fringilla Americana*) amid the shrubbery, and in the open land the Upland Plover (*Totanus Bartramius*), whose quivering notes were ever and anon prolonged into a clear, somewhat plaintive, yet hawk-like scream, which sounded at a very indefinite distance. The bird may have been in the next field, though it sounded a mile off.

To-day we were walking through Truro, a town of about eighteen hundred inhabitants. We had already come to Pamet River, which empties into the Bay. This was the limit of the Pilgrims' journey up the Cape from Provincetown, when seeking a place for settlement. It rises in a hollow within a few rods of the Atlantic, and one who lives near its source told us that in high tides the sea leaked through, yet the wind and waves preserve intact the barrier between them, and thus the whole river is steadily driven westward butt-end foremost,

— fountain-head, channel, and lighthouse, at the mouth, all together.

Early in the afternoon we reached the Highland Light, whose white tower we had seen rising out of the bank in front of us for the last mile or two. It is fourteen miles from the Nauset Lights, on what is called the Clay Pounds, an immense bed of clay abutting on the Atlantic, and, as the keeper told us, stretching quite across the Cape, which is here only about two miles wide. We perceived at once a difference in the soil, for there was an interruption of the desert, and a slight appearance of a sod under our feet, such as we had not seen for the last two days.

After arranging to lodge at the lighthouse, we rambled across the Cape to the Bay, over a singularly bleak and barren-looking country, consisting of rounded hills and hollows, called by geologists diluvial elevations and depressions, — a kind of scenery which has been compared to a chopped sea, though this suggests too sudden a transition. There is a delineation of this very landscape in Hitchcock's Report on the Geology of Massachusetts, a work which, by its size at least, reminds one of a diluvial

elevation itself. Looking southward from the lighthouse, the Cape appeared like an elevated plateau, sloping very regularly, though slightly, downward from the edge of the bank on the Atlantic side, about one hundred and fifty feet above the ocean, to that on the Bay side. On traversing this we found it to be interrupted by broad valleys or gullies, which become the hollows in the bank when the sea has worn up to them. They are commonly at right angles with the shore, and often extend quite across the Cape. Some of the valleys, however, are circular, a hundred feet deep, without any outlet, as if the Cape had sunk in those places, or its sands had run out. The few scattered houses which we passed, being placed at the bottom of the hollows, for shelter and fertility, were, for the most part, concealed entirely, as much as if they had been swallowed up in the earth. Even a village with its meeting-house, which we had left little more than a stone's throw behind, had sunk into the earth, spire and all, and we saw only the surface of the upland and the sea on either hand. When approaching it, we had mistaken the belfry for a summer-house on the plain. We began to

think that we might tumble into a village before we were aware of it, as into an ant-lion's hole, and be drawn into the sand irrecoverably. The most conspicuous objects on the land were a distant windmill, or a meeting-house standing alone, for only they could afford to occupy an exposed place. A great part of the township, however, is a barren, heath-like plain, and perhaps one third of it lies in common, though the property of individuals. The author of the old "Description of Truro," speaking of the soil, says, "The snow, which would be of essential service to it provided it lay level and covered the ground, is blown into drifts and into the sea." This peculiar open country, with here and there a patch of shrubbery, extends as much as seven miles, or from Parnet River on the south to High Head on the north, and from Ocean to Bay. To walk over it makes on a stranger such an impression as being at sea, and he finds it impossible to estimate distances in any weather. A windmill or a herd of cows may seem to be far away in the horizon, yet, after going a few rods, he will be close upon them. He is also deluded by other kinds of mirage. When, in the sum-



mer, I saw a family a-blueberrying a mile off, walking about amid the dwarfish bushes which did not come up higher than their ankles, they seemed to me to be a race of giants, twenty feet high at least.

The highest and sandiest portion next the Atlantic was thinly covered with beach-grass and indigo-weed. Next to this the surface of the upland generally consisted of white sand and gravel, like coarse salt, through which a scanty vegetation found its way up. It will give an ornithologist some idea of its barrenness if I mention that the next June, the month of grass, I found a night-hawk's eggs there, and that almost any square rod thereabouts, taken at random, would be an eligible site for such a deposit. The kildeer-plover, which loves a similar locality, also drops its eggs there, and fills the air above with its din. This upland also produced *Cladonia* lichens, poverty-grass, savory-leaved aster (*Diplopappus linariifolius*), mouse-ear, bearberry, etc. On a few hillsides the savory-leaved aster and mouse-ear alone made quite a dense sward, said to be very pretty when the aster is in bloom. } In some parts the two species of poverty-grass

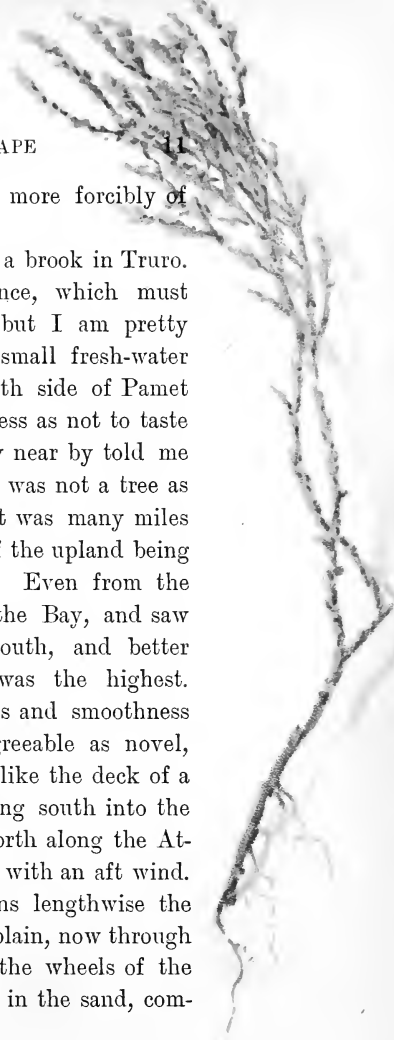
(*Hudsonia tomentosa* and *ericoides*), which deserve a better name, reign for miles in little hemispherical tufts or islets, like moss, scattered over the waste. They linger in bloom there till the middle of July. Occasionally near the beach these rounded beds, as also those of the sea-sandwort (*Honkenya peploides*), were filled with sand within an inch of their tops, and were hard, like large ant-hills, while the surrounding sand was soft. In summer, if the poverty-grass grows at the head of a Hollow looking toward the sea, in a bleak position where the wind rushes up, the northern or exposed half of the tuft is sometimes all black and dead like an oven-broom, while the opposite half is yellow with blossoms, the whole hillside thus presenting a remarkable contrast when seen from the poverty-stricken and the flourishing side. This plant, which in many places would be esteemed an ornament, is here despised by many on account of its being associated with barrenness. It might well be adopted for the Barnstable coat-of-arms, in a field *sableux*. I should be proud of it. Here and there were tracts of beach-grass mingled with the seaside goldenrod and beach-



pea, which reminded us still more forcibly of the ocean.


We read that there was not a brook in Truro. Yet there were deer here once, which must often have panted in vain; but I am pretty sure that I afterward saw a small fresh-water brook emptying into the south side of Pamet River, though I was so heedless as not to taste it. At any rate, a little boy near by told me that he drank at it. There was not a tree as far as we could see, and that was many miles each way, the general level of the upland being about the same everywhere. Even from the Atlantic side we overlooked the Bay, and saw to Manomet Point in Plymouth, and better from that side because it was the highest. The almost universal bareness and smoothness of the landscape were as agreeable as novel, making it so much the more like the deck of a vessel. We saw vessels sailing south into the Bay, on the one hand, and north along the Atlantic shore, on the other, all with an aft wind.

The single road which runs lengthwise the Cape, now winding over the plain, now through the shubbery which scrapes the wheels of the stage, was a mere cart-track, in the sand, com-




monly without any fences to confine it, and continually changing from this side to that, to harder ground, or sometimes to avoid the tide. But the inhabitants travel the waste here and there pilgrim-wise and staff in hand, by narrow footpaths, through which the sand flows out and reveals the nakedness of the land. We shuddered at the thought of living there and taking our afternoon walks over those barren swells, where we could overlook every step of our walk before taking it, and would have to pray for a fog or a snowstorm to conceal our destiny. The walker there must soon eat his heart.

In the north part of the town there is no house from shore to shore for several miles, and it is as wild and solitary as the Western Prairies — used to be. Indeed, one who has seen every house in Truro will be surprised to hear of the number of the inhabitants, but perhaps five hundred of the men and boys of this small town were then abroad on their fishing-grounds. Only a few men stay at home to till the sand or watch for blackfish. The farmers are fishermen-farmers and understand better plowing the sea than the land. They



do not disturb their sands much, though there is a plenty of seaweed in the creeks, to say nothing of blackfish occasionally rotting on the shore. Between the Pond and East Harbor Village there was an interesting plantation of pitch-pines, twenty or thirty acres in extent, like those which we had already seen from the stage. One who lived near said that the land was purchased by two men for a shilling or twenty-five cents an acre. Some is not considered worth writing a deed for. This soil or sand, which was partially covered with poverty and beach grass, sorrel, etc., was furrowed at intervals of about four feet and the seed dropped by a machine. The pines had come up admirably and grown the first year three or four inches, and the second six inches and more. Where the seed had been lately planted the white sand was freshly exposed in an endless furrow winding round and round the sides of the deep hollows in a vortical, spiral manner, which produced a very singular effect, as if you were looking into the reverse side of a vast banded shield. This experiment, so important to the Cape, appeared very successful, and perhaps the time will come when the



greater part of this kind of land in Barnstable County will be thus covered with an artificial pine forest, as has been done in some parts of France. In that country 12,500 acres of downs had been thus covered in 1811 near Bayonne. They are called *pignadas*, and according to Loudon "constitute the principal riches of the inhabitants, where there was a drifting desert before." It seemed a nobler kind of grain to raise than corn even.

A few years ago Truro was remarkable among the Cape towns for the number of sheep raised in it; but I was told that at this time only two men kept sheep in the town, and in 1855 a Truro boy ten years old told me that he had never seen one. They were formerly pastured on the unfenced lands or general fields, but now the owners were more particular to assert their rights, and it cost too much for fencing. The rails are cedar from Maine, and two rails will answer for ordinary purposes, but four are required for sheep. This was the reason assigned by one who had formerly kept them for not keeping them any longer. Fencing stuff is so expensive that I saw fences made with only one rail, and very

often the rail when split was carefully tied with a string. In one of the villages I saw the next summer a cow tethered by a rope six rods long, the rope long in proportion as the feed was short and thin. Sixty rods, aye, all the cables of the Cape, would have been no more than fair. Tethered in the desert for fear that she would get into Arabia Felix! I helped a man weigh a bundle of hay which he was selling to his neighbor, holding one end of a pole from which it swung by a steel-yard hook, and this was just half his whole crop. In short, the country looked so barren that I several times refrained from asking the inhabitants for a string or a piece of wrapping-paper, for fear I should rob them, for they plainly were obliged to import these things as well as rails, and where there were no news-boys, I did not see what they would do for waste paper.

The objects around us, the makeshifts of fishermen ashore, often made us look down to see if we were standing on terra firma. In the wells everywhere a block and tackle were used to raise the bucket, instead of a windlass, and by almost every house was laid up a spar

or a plank or two full of augur-holes, saved from a wreck. The windmills were partly built of these, and they were worked into the public bridges. The lighthouse keeper, who was having his barn shingled, told me casually that he had made three thousand good shingles for that purpose out of a mast. You would sometimes see an old oar used for a rail. Frequently, also, some fair-weather finery, ripped off a vessel by a storm near the coast, was nailed up against an outhouse. I saw fastened to a shed near the lighthouse a long new sign with the words "ANGLO SAXON" on it in large gilt letters, as if it were a useless part which the ship could afford to lose, or which the sailors had discharged at the same time with the pilot. But it interested me somewhat as if it had been a part of the Argo, clipped off in passing through the Symplegades.

To the fisherman, the Cape itself is a sort of store-ship laden with supplies, — a safer and larger craft which carries the women and children, the old men and the sick, and indeed sea-phrases are as common on it as on board a vessel. Thus is it ever with a sea-going people. The old Northmen used to speak of



the "keel-ridge" of the country, that is, the ridge of the Doffrafield Mountains, as if the land were a boat turned bottom up. I was frequently reminded of the Northmen here. The inhabitants of the Cape are often at once farmers and sea-rovers; they are more than vikings or kings of the bays, for their sway extends over the open sea also. A farmer in Wellfleet, at whose house I afterwards spent a night, who had raised fifty bushels of potatoes the previous year, which is a large crop for the Cape, and had extensive salt-works, pointed to his schooner, which lay in sight, in which he and his man and boy occasionally ran down the coast a-trading as far as the Capes of Virginia. This was his market-cart, and his hired man knew how to steer her. Thus he drove two teams a-field,

"ere the high *seas* appeared
Under the opening eyelids of the morn."

Though probably he would not hear much of the "gray-fly" on his way to Virginia.

A great proportion of the inhabitants of the Cape are always thus abroad about their teaming on some ocean highway or other, and the history of one of their ordinary trips would

cast the Argonautic expedition into the shade. I have just heard of a Cape Cod captain who was expected home in the beginning of the winter from the West Indies, but was long since given up for lost, till his relations at length have heard with joy, that, after getting within forty miles of Cape Cod light, he was driven back by nine successive gales to Key West, between Florida and Cuba, and was once again shaping his course for home. Thus he spent his winter. In ancient times the adventures of these two or three men and boys would have been made the basis of a myth, but now such tales are crowded into a line of shorthand signs, like an algebraic formula in the shipping news. "Wherever over the world," said Palfrey in his oration at Barnstable, "you see the stars and stripes floating, you may have good hope that beneath them some one will be found who can tell you the soundings of Barnstable, or Wellfleet, or Chatham Harbor."

I passed by the home of somebody's (or everybody's) Uncle Bill, one day over on the Plymouth shore. It was a schooner half keeled up on the mud; we aroused the master

out of a sound sleep at noonday, by thumping on the bottom of his vessel till he presented himself at the hatchway, for we wanted to borrow his clam-digger. Meaning to make him a call, I looked out the next morning, and lo! he had run over to "the Pines" the evening before, fearing an easterly storm. He out-rode the *great* gale in the spring of 1851, dashing about alone in Plymouth Bay. He goes after rock-weed, lighters vessels, and saves wrecks. I still saw him lying in the mud over at "the Pines" in the horizon, which place he could not leave if he would, till flood tide. But he would not then probably. This waiting for the tide is a singular feature in life by the seashore. A frequent answer is, "Well! you can't start for two hours yet." It is something new to a landsman, and at first he is not disposed to wait. History says that "two inhabitants of Truro were the first who adventured to the Falkland Isles in pursuit of whales. This voyage was undertaken in the year 1774, by the advice of Admiral Montague of the British navy, and was crowned with success."

At the Pond Village we saw a pond three eighths of a mile long densely filled with cat-

tail flags, seven feet high, — enough for all the coopers in New England.

The western shore was nearly as sandy as the eastern, but the water was much smoother, and the bottom was partially covered with the slender grass-like seaweed (*Zostera*), which we had not seen on the Atlantic side; there were also a few rude sheds for trying fish on the beach there, which made it appear less wild. In the few marshes on this side we afterwards saw Samphire, Rosemary, and other plants new to us inlanders.

In the summer and fall sometimes, hundreds of blackfish (the Social Whale, *Globicephalus melas* of De Kay; called also Black Whalefish, Howling Whale, Bottle-head, etc.), fifteen feet or more in length, are driven ashore in a single school here. I witnessed such a scene in July, 1855. A carpenter who was working at the lighthouse, arriving early in the morning, remarked that he did not know but he had lost fifty dollars by coming to his work; for as he came along the Bay side he heard them driving a school of blackfish ashore, and he had debated with himself whether he should not go and join them and take his share, but

had concluded to come to his work. After breakfast I came over to this place, about two miles distant, and near the beach met some of the fishermen returning from their chase. Looking up and down the shore, I could see about a mile south some large black masses on the sand, which I knew must be blackfish, and a man or two about them. As I walked along towards them I soon came to a large carcass whose head was gone and whose blubber had been stripped off some weeks before; the tide was just beginning to move it, and the stench compelled me to go a long way round. When I came to Great Hollow I found a fisherman and some boys on the watch, and counted about thirty blackfish, just killed, with many lance wounds, and the water was more or less bloody around. They were partly on shore and partly in the water, held by a rope round their tails till the tide should leave them. A boat had been somewhat stove by the tail of one. They were a smooth, shining black, like India-rubber, and had remarkably simple and lumpish forms for animated creatures, with a blunt round snout or head, whale-like, and simple stiff-looking flippers. The largest were about fifteen

feet long, but one or two were only five feet long, and still without teeth. The fisherman slashed one with his jackknife, to show me how thick the blubber was, — about three inches ; and as I passed my finger through the cut it was covered thick with oil. The blubber looked like pork, and this man said that when they were trying it the boys would sometimes come round with a piece of bread in one hand, and take a piece of blubber in the other to eat with it, preferring it to pork scraps. He also cut into the flesh beneath, which was firm and red like beef, and he said that for his part he preferred it when fresh to beef. It is stated that in 1812 blackfish were used as food by the poor of Bretagne. They were waiting for the tide to leave these fishes high and dry, that they might strip off the blubber and carry it to their try-works in their boats, where they try it on the beach. They get commonly a barrel of oil, worth fifteen or twenty dollars, to a fish. There were many lances and harpoons in the boats, — much slenderer instruments than I had expected. An old man came along the beach with a horse and wagon distributing the dinners of the fishermen, which their wives



had put up in little pails and jugs, and which he had collected in the Pond Village, and for this service, I suppose, he received a share of the oil. If one could not tell his own pail, he took the first he came to.

As I stood there they raised the cry of "another school," and we could see their black backs and their blowing about a mile northward, as they went leaping over the sea like horses. Some boats were already in pursuit there, driving them toward the beach. Other fishermen and boys running up began to jump into the boats and push them off from where I stood, and I might have gone too had I chosen. Soon there were twenty-five or thirty boats in pursuit, some large ones under sail, and others rowing with might and main, keeping outside of the school, those nearest to the fishes striking on the sides of their boats and blowing horns to drive them on to the beach. It was an exciting race. If they succeed in driving them ashore each boat takes one share, and then each man, but if they are compelled to strike them off shore each boat's company take what they strike. I walked rapidly along the shore toward the north, while the fishermen were rowing still

more swiftly to join their companions, and a little boy who walked by my side was congratulating himself that his father's boat was beating another one. An old blind fisherman, whom we met, inquired, "Where are they, I can't see. Have they got them?" In the meanwhile the fishes had turned and were escaping northward toward Provincetown, only occasionally the back of one being seen. So the nearest crews were compelled to strike them, and we saw several boats soon made fast, each to its fish, which, four or five rods ahead, was drawing it like a race-horse straight toward the beach, leaping half out of water, blowing blood and water from its hole, and leaving a streak of foam behind. But they went ashore too far north for us, though we could see the fishermen leap out and lance them on the sand. It was just like pictures of whaling which I have seen, and a fisherman told me that it was nearly as dangerous. In his first trial he had been much excited, and in his haste had used a lance with its scabbard on, but nevertheless had thrust it quite through his fish.

I learned that a few days before this one hundred and eighty blackfish had been driven

ashore in one school at Eastham, a little further south, and that the keeper of Billingsgate Point Light went out one morning about the same time and cut his initials on the backs of a large school which had run ashore in the night, and sold his right to them to Provincetown for one thousand dollars, and probably Provincetown made as much more. Another fisherman told me that nineteen years ago three hundred and eighty were driven ashore in one school at Great Hollow. In the "Naturalists' Library," it is said that, in the winter of 1809-10, one thousand one hundred and ten "approached the shore of Hralfiord, Iceland, and were captured." De Kay says it is not known why they are stranded. But one fisherman declared to me that they ran ashore in pursuit of squid, and that they generally came on the coast about the last of July.

About a week afterward, when I came to this shore, it was strewn, as far as I could see with a glass, with the carcasses of blackfish stripped of their blubber and their heads cut off; the latter lying higher up. Walking on the beach was out of the question on account of the stench. Between Provincetown and

Truro they lay in the very path of the stage. Yet no steps were taken to abate the nuisance, and men were catching lobsters as usual just off the shore. I was told that they did sometimes tow them out and sink them; yet I wondered where they got the stones to sink them with. Of course they might be made into guano, and Cape Cod is not so fertile that her inhabitants can afford to do without this manure, — to say nothing of the diseases they may produce.

After my return home, wishing to learn what was known about the Blackfish, I had recourse to the reports of the zoölogical surveys of the State, and I found that Storer had rightfully omitted it in his Report on the Fishes, since it is not a fish; so I turned to Emmons's Report of the Mammalia, but was surprised to find that the seals and whales were omitted by him because he had had no opportunity to observe them. Considering how this State has risen and thriven by its fisheries, — that the legislature which authorized the Zoölogical Survey sat under the emblem of a codfish, — that Nantucket and New Bedford are within our limits, — that an early riser may

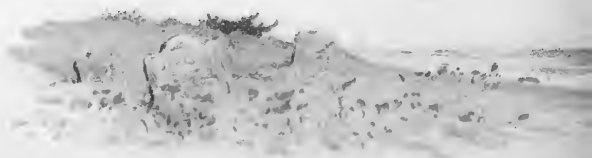
find a thousand or fifteen hundred dollars' worth of blackfish on the shore in a morning, — that the Pilgrims saw the Indians cutting up a blackfish on the shore at Eastham, and called a part of that shore "Grampus Bay," from the number of blackfish they found there, before they got to Plymouth, — and that from that time to this these fishes have continued to enrich one or two counties almost annually, and that their decaying carcasses were now poisoning the air of one county for more than thirty miles, — I thought it remarkable that neither the popular nor scientific name was to be found in a report on our mammalia, — a *catalogue* of the productions of our land and water.

We had here, as well as all across the Cape, a fair view of Provincetown, five or six miles distant over the water toward the west, under its shrubby sand-hills, with its harbor now full of vessels whose masts mingled with the spires of its churches, and gave it the appearance of a quite large seaport town.

The inhabitants of all the lower Cape towns enjoy thus the prospect of two seas. Standing on the western or larboard shore, and looking

across to where the distant mainland looms, they can say, 'This is Massachusetts Bay ; and then, after an hour's sauntering walk, they may stand on the starboard side, beyond which no land is seen to loom, and say, This is the Atlantic Ocean.

On our way back to the lighthouse, by whose whitewashed tower we steered as securely as the mariner by its light at night, we passed through a graveyard, which apparently was saved from being blown away by its slates, for they had enabled a thick bed of huckleberry bushes to root themselves amid the graves. We thought it would be worth the while to read the epitaphs where so many were lost at sea ; however, as not only their lives, but commonly their bodies also, were lost or not identified, there were fewer epitaphs of this sort than we expected, though there were not a few. Their graveyard is the ocean. Near the eastern side we started up a fox in a hollow, the only kind of wild quadruped, if I except a skunk in a salt-marsh, that we saw in all our walk (unless painted and box tortoises may be called quadrupeds). He was a large, plump, shaggy fellow, like a yellow dog, with,




as usual, a white tip to his tail, and looked as if he had fared well on the Cape. He cantered away into the shrub-oaks and bayberry bushes which chanced to grow there, but were hardly high enough to conceal him. I saw another the next summer leaping over the top of a beach-plum a little further north, a small arc of his course (which I trust is not yet run), from which I endeavored in vain to calculate his whole orbit; there were too many unknown attractions to be allowed for. I also saw the exuviae of a third fast sinking into the sand, and added the skull to my collection. Hence, I concluded that they must be plenty thereabouts; but a traveler may meet with more than an inhabitant, since he is more likely to take an unfrequented route across the country. They told me that in some years they died off in great numbers by a kind of madness, under the effect of which they were seen whirling round and round as if in pursuit of their tails. In Crantz's account of Greenland, he says, "They (the foxes) live upon birds and their eggs, and, when they can't get them, upon crow-berries, mussels, crabs, and what the sea casts up."

Just before reaching the lighthouse, we saw the sun set in the Bay, — for standing on that narrow Cape was, as I have said, like being on the deck of a vessel, or rather at the masthead of a man-of-war, thirty miles at sea, though we knew that at the same moment the sun was setting behind our native hills, which were just below the horizon in that direction. This sight drove everything else quite out of our heads, and Homer and the Ocean came in again with a rush, —

Ἐν δ' ἔπειρ' Ὀκεανῷ λαμπρὸν φάος ἡελίοιο,

the shining torch of the sun fell into the ocean.



VIII

THE HIGHLAND LIGHT

THIS lighthouse, known to mariners as the Cape Cod or Highland Light, is one of our "primary seacoast lights," and is usually the first seen by those approaching the entrance of Massachusetts Bay from Europe. It is forty-three miles from Cape Ann Light, and forty-one from Boston Light. It stands about twenty rods from the edge of the bank, which is here formed of clay. I borrowed the plane and square, level and dividers, of a carpenter who was shingling a barn near by, and, using one of those shingles made of a mast, contrived a rude sort of quadrant, with pins for sights and pivots, and got the angle of elevation of the Bank opposite the lighthouse, and with a couple of cod-lines the length of its slope, and so measured its height on the shingle. It rises one hundred and ten feet above its immediate base, or about one hundred and


twenty-three feet above mean low water. Graham, who has carefully surveyed the extremity of the Cape, makes it one hundred and thirty feet. The mixed sand and clay lay at an angle of forty degrees with the horizon, where I measured it, but the clay is generally much steeper. No cow nor hen ever gets down it. Half a mile further south the bank is fifteen or twenty-five feet higher, and that appeared to be the highest land in North Truro. Even this vast clay bank is fast wearing away. Small streams of water trickling down it at intervals of two or three rods have left the intermediate clay in the form of steep Gothic roofs fifty feet high or more, the ridges as sharp and rugged-looking as rocks; and in one place the bank is curiously eaten out in the form of a large semicircular crater.

According to the lighthouse keeper, the Cape is wasting here on both sides, though most on the eastern. In some places it had lost many rods within the last year, and, ere-long, the lighthouse must be moved. We calculated, *from his data*, how soon the Cape would be quite worn away at this point, "for," said he, "I can remember sixty years back."

We were even more surprised at this last announcement — that is, at the slow waste of life and energy in our informant, for we had taken him to be not more than forty — than at the rapid wasting of the Cape, and we thought that he stood a fair chance to outlive the former.

Between this October and June of the next year, I found that the bank had lost about forty feet in one place, opposite the lighthouse, and it was cracked more than forty feet farther from the edge at the last date, the shore being strewn with the recent rubbish. But I judged that generally it was not wearing away here at the rate of more than six feet annually. Any conclusions drawn from the observations of a few years, or one generation only, are likely to prove false, and the Cape may balk expectation by its durability. In some places even a wrecker's footpath down the bank lasts several years. One old inhabitant told us that when the lighthouse was built, in 1798, it was calculated that it would stand forty-five years, allowing the bank to waste one length of fence each year, "but," said he, "there it is" (or rather another near the same site, about twenty rods from the edge of the bank).

The sea is not gaining on the Cape everywhere, for one man told me of a vessel wrecked long ago on the north of Provincetown whose "*bones*" (this was his word) are still visible many rods within the present line of the beach, half buried in sand. Perchance they lie alongside the *timbers* of a whale. The general statement of the inhabitants is that the Cape is wasting on both sides, but extending itself on particular points on the south and west, as at Chatham and Monomoy Beaches, and at Billingsgate, Long, and Race Points. James Freeman stated in his day that above three miles had been added to Monomoy Beach during the previous fifty years, and it is said to be still extending as fast as ever. A writer in the "Massachusetts Magazine," in the last century, tells us that "when the English first settled upon the Cape, there was an island off Chatham, at three leagues' distance, called Webbs' Island, containing twenty acres, covered with red-cedar or savin. The inhabitants of Nantucket used to carry wood from it;" but he adds that in his day a large rock alone marked the spot, and the water was six fathoms deep there. The entrance to Nauset Harbor, which



was once in Eastham, has now traveled south into Orleans. The islands in Wellfleet Harbor once formed a continuous beach, though now small vessels pass between them. And so of many other parts of this coast.

Perhaps what the Ocean takes from one part of the Cape it gives to another, — robs Peter to pay Paul. On the eastern side the sea appears to be everywhere encroaching on the land. Not only the land is undermined, and its ruins carried off by currents, but the sand is blown from the beach directly up the steep bank, where it is one hundred and fifty feet high, and covers the original surface there many feet deep. If you sit on the edge you will have ocular demonstration of this by soon getting your eyes full. Thus the bank preserves its height as fast as it is worn away. This sand is steadily traveling westward at a rapid rate, “more than a hundred yards,” says one writer, within the memory of inhabitants now living; so that in some places peat-meadows are buried deep under the sand, and the peat is cut through it; and in one place a large peat-meadow has made its appearance on the shore in the bank covered many feet deep, and peat has been cut

there. This accounts for that great pebble of peat which we saw in the surf. The old oyster-man had told us that many years ago he lost a "crittur" by her being mired in a swamp near the Atlantic side east of his house, and twenty years ago he lost the swamp itself entirely, but has since seen signs of it appearing on the beach. He also said that he had seen cedar stumps "as big as cartwheels" (!) on the bottom of the Bay, three miles off Billingsgate Point, when leaning over the side of his boat in pleasant weather, and that that was dry land not long ago. Another told us that a log canoe, known to have been buried many years before on the Bay side at East Harbor in Truro, where the Cape is extremely narrow, appeared at length on the Atlantic side, the Cape having rolled over it, and an old woman said, "Now, you see, it is true what I told you, that the Cape is moving."

The bars along the coast shift with every storm, and in many places there is occasionally none at all. We ourselves observed the effect of a single storm with a high tide in the night, in July, 1855. It moved the sand on the beach opposite the lighthouse to the depth of

six feet, and three rods in width as far as we could see north and south, and carried it bodily off no one knows exactly where, laying bare in one place a large rock five feet high which was invisible before, and narrowing the beach to that extent. There is usually, as I have said, no bathing on the back-side of the Cape, on account of the undertow, but when we were there last, the sea had, three months before, cast up a bar near this lighthouse, two miles long and ten rods wide, over which the tide did not flow, leaving a narrow cove, then a quarter of a mile long, between it and the shore, which afforded excellent bathing. This cove had from time to time been closed up as the bar traveled northward, in one instance imprisoning four or five hundred whiting and cod, which died there, and the water as often turned fresh and finally gave place to sand. This bar, the inhabitants assured us, might be wholly removed, and the water six feet deep there in two or three days.

The lighthouse keeper said that when the wind blowed strong on to the shore, the waves ate fast into the bank, but when it blowed off they took no sand away; for in the former

case the wind heaped up the surface of the water next to the beach, and to preserve its equilibrium a strong undertow immediately set back again into the sea, which carried with it the sand and whatever else was in the way, and left the beach hard to walk on; but in the latter case the undertow set on, and carried the sand with it, so that it was particularly difficult for shipwrecked men to get to land when the wind blowed on to the shore, but easier when it blowed off. This undertow, meeting the next surface wave on the bar which itself has made, forms part of the dam over which the latter breaks, as over an upright wall. The sea thus plays with the land, holding a sand-bar in its mouth a while before it swallows it, as a cat plays with a mouse; but the fatal gripe is sure to come at last. The sea sends its rapacious east wind to rob the land, but before the former has got far with its prey, the land sends its honest west wind to recover some of its own. But, according to Lieutenant Davis, the forms, extent, and distribution of sand-bars and banks are principally determined, not by winds and waves, but by tides.

Our host said that you would be surprised

if you were on the beach when the wind blew a hurricane directly on to it, to see that none of the driftwood came ashore, but all was carried directly northward and parallel with the shore as fast as a man can walk, by the in-shore current, which sets strongly in that direction at flood tide. The strongest swimmers also are carried along with it, and never gain an inch toward the beach. Even a large rock has been moved half a mile northward along the beach. He assured us that the sea was never still on the back-side of the Cape, but ran commonly as high as your head, so that a great part of the time you could not launch a boat there, and even in the calmest weather the waves run six or eight feet up the beach, though then you could get off on a plank. Champlain and Pourtrincourt could not land here in 1606, on account of the swell (*la houlle*), yet the savages came off to them in a canoe. In the *Sieur de la Borde's* "Relation des Caraïbes," my edition of which was published at Amsterdam in 1711, at page 530 he says: —

"Couroumon a Caraïbe, also a star [*i. e.*, a god] makes the great *lames à la mer*, and over-


turns canoes. *Lames à la mer* are the long *vagues* which are not broken (*entrecoüpees*), and such as one sees come to land all in one piece, from one end of a beach to another, so that, however little wind there may be, a shallop or a canoe could hardly land (*aborder terre*) without turning over, or being filled with water."

But on the Bay side the water even at its edge is often as smooth and still as in a pond. Commonly there are no boats used along this beach. There was a boat belonging to the Highland Light which the next keeper after he had been there a year had not launched, though he said that there was good fishing just off the shore. Generally the lifeboats cannot be used when needed. When the waves run very high it is impossible to get a boat off, however skillfully you steer it, for it will often be completely covered by the curving edge of the approaching breaker as by an arch, and so filled with water, or it will be lifted up by its bows, turned directly over backwards, and all the contents spilled out. A spar thirty feet long is served in the same way.

I heard of a party who went off fishing back

of Wellfleet some years ago, in two boats, in calm weather, who, when they had laden their boats with fish, and approached the land again, found such a swell breaking on it, though there was no wind, that they were afraid to enter it. At first they thought to pull for Provincetown, but night was coming on, and that was many miles distant. Their case seemed a desperate one. As often as they approached the shore and saw the terrible breakers that intervened, they were deterred, in short, they were thoroughly frightened. Finally, having thrown their fish overboard, those in one boat chose a favorable opportunity, and succeeded, by skill and good luck, in reaching the land, but they were unwilling to take the responsibility of telling the others when to come in, and as the other helmsman was inexperienced, their boat was swamped at once, yet all managed to save themselves.

Much smaller waves soon make a boat "nail-sick," as the phrase is. The keeper said that after a long and strong blow there would be three large waves, each successively larger than the last, and then no large ones for some time, and that, when they wished to land in a boat,



they came in on the last and largest wave. Sir Thomas Browne (as quoted in Brand's "Popular Antiquities," p. 372), on the subject of the tenth wave being "greater or more dangerous than any other," after quoting Ovid, —

*Qui venit hic fluctus, fluctus supereminet omnes
Posterior nono est, undecimo que prior,* —

says, "Which, notwithstanding, is evidently false; nor can it be made out either by observation either upon the shore or the ocean, as we have with diligence explored in both. And surely in vain we expect regularity in the waves of the sea, or in the particular motions thereof, as we may in its general reciprocations, whose causes are constant, and effects therefore correspondent; whereas its fluctuations are but motions subservient, which winds, storms, shores, shelves, and every interjacency, irregulates."

We read that the Clay Pounds were so called, "because vessels have had the misfortune to be pounded against it in gales of wind," which we regard as a doubtful derivation. There are small ponds here, upheld by the clay, which were formerly called the Clay Pits. Perhaps this, or Clay Ponds, is the origin of the name. Water is found in the

clay quite near the surface; but we heard of one man who had sunk a well in the sand close by, "till he could see stars at noonday," without finding any. Over this bare Highland the wind has full sweep. Even in July it blows the wings over the heads of the young turkeys, which do not know enough to head against it; and in gales the doors and windows are blown in, and you must hold on to the lighthouse to prevent being blown into the Atlantic. They who merely keep out on the beach in a storm in the winter are sometimes rewarded by the Humane Society. If you would feel the full force of a tempest, take up your residence on the top of Mount Washington, or at the Highland Light, in Truro.

It was said in 1794 that more vessels were cast away on the east shore of Truro than anywhere in Barnstable County. Notwithstanding that this lighthouse has since been erected, after almost every storm we read of one or more vessels wrecked here, and sometimes more than a dozen wrecks are visible from this point at one time. The inhabitants hear the crash of vessels going to pieces as they sit round their hearths, and they commonly date from

some memorable shipwreck. If the history of this beach could be written from beginning to end, it would be a thrilling page in the history of commerce.

Truro was settled in the year 1700 as *Dangerfield*. This was a very appropriate name, for I afterward read on a monument in the graveyard, near Pamet River, the following inscription : —

Sacred
to the memory of
57 citizens of Truro,
who were lost in seven
vessels, which
foundered at sea in
the memorable gale
of Oct. 3d, 1841.

Their names and ages by families were recorded on different sides of the stone. They are said to have been lost on George's Bank, and I was told that only one vessel drifted ashore on the back-side of the Cape, with the boys locked into the cabin and drowned. It is said that the homes of all were "within a circuit of two miles." Twenty-eight inhabitants of Dennis were lost in the same gale; and I read that "in one day, immediately after this storm, nearly or quite one hundred bodies were taken



up and buried on Cape Cod." The Truro Insurance Company failed for want of skippers to take charge of its vessels. But the surviving inhabitants went a-fishing again the next year as usual. I found that it would not do to speak of shipwrecks there, for almost every family has lost some of its members at sea. "Who lives in that house?" I inquired. "Three widows," was the reply. The stranger and the inhabitant view the shore with very different eyes. The former may have come to see and admire the ocean in a storm; but the latter looks on it as the scene where his nearest relatives were wrecked. When I remarked to an old wrecker partially blind, who was sitting on the edge of the bank smoking a pipe which he had just lit with a match of dried beach-grass, that I supposed he liked to hear the sound of the surf, he answered, "No, I do not like to hear the sound of the surf." He had lost at least one son in "the memorable gale," and could tell many a tale of the shipwrecks which he had witnessed there.

In the year 1717, a noted pirate named Belamy was led on to the bar off Wellfleet by the captain of a *snow* which he had taken, to

whom he had offered his vessel again if he would pilot him into Provincetown Harbor. Tradition says that the latter threw over a burning tar barrel in the night, which drifted ashore, and the pirates followed it. A storm coming on, their whole fleet was wrecked, and more than a hundred dead bodies lay along the shore. Six who escaped shipwreck were executed. "At times to this day" (1793), says the historian of Wellfleet, "there are King William and Queen Mary's coppers picked up, and pieces of silver called cob-money. The violence of the seas moves the sands on the outer bar, so that at times the iron caboose of the ship [that is, Bellamy's] at low ebbs has been seen." Another tells us that, "For many years after this shipwreck, a man of a very singular and frightful aspect used every spring and autumn to be seen traveling on the Cape, who was supposed to have been one of Bellamy's crew." The presumption is that he went to some place where money had been secreted by the pirates, to get such a supply as his exigencies required. When he died, many pieces of gold were found in a girdle which he constantly wore.

As I was walking on the beach here in my last visit looking for shells and pebbles, just after that storm which I have mentioned as moving the sand to a great depth, not knowing but I might find some cob-money, I did actually pick up a French crown piece, worth about one dollar and six cents, near high-water mark, on the still moist sand, just under the abrupt, caving base of the bank. It was of a dark slate color, and looked like a flat pebble, but still bore a very distinct and handsome head of Louis XV., and the usual legend on the reverse, *Sit Nomen Domini Benedictum* (Blessed be the Name of the Lord), a pleasing sentiment to read in the sands of the seashore, whatever it might be stamped on, and I also made out the date, 1741. Of course, I thought at first that it was that same old button which I have found so many times, but my knife soon showed the silver. Afterward, rambling on the bars at low tide, I cheated my companion by holding up round shells (*Scutellæ*) between my fingers, whereupon he quickly stripped and came off to me.

In the Revolution, a British ship of war called the Somerset was wrecked near the Clay

Pounds, and all on board, some hundreds in number, were taken prisoners. My informant said that he had never seen any mention of this in the histories, but that at any rate he knew of a silver watch, which one of those prisoners by accident left there, which was still going to tell the story. But this event is noticed by some writers.

The next summer I saw a sloop from Chatham dragging for anchors and chains just off this shore. She had her boats out at the work while she shuffled about on various tacks, and, when anything was found, drew up to hoist it on board. It is a singular employment, at which men are regularly hired and paid for their industry, to hunt to-day in pleasant weather for anchors which have been lost, — the sunken faith and hope of mariners, to which they trusted in vain; now, perchance, it is the rusty one of some old pirate's ship or Norman fisherman, whose cable parted here two hundred years ago, and now the best bower anchor of a Canton or a California ship, which has gone about her business. If the roadsteads of the spiritual ocean could be thus dragged, what rusty flukes of hope deceived and

parted chain-cables of faith might again be windlassed aboard! enough to sink the finder's craft, or stock new navies to the end of time. The bottom of the sea is strewn with anchors, some deeper and some shallower, and alternately covered and uncovered by the sand, perchance with a small length of iron cable still attached, — to which where is the other end? So many unconcluded tales to be continued another time. So, if we had diving-bells adapted to the spiritual deeps, we should see anchors with their cables attached, as thick as eels in vinegar, all wriggling vainly toward their holding-ground. But that is not treasure for us which another man has lost; rather it is for us to seek what no other man has found or can find, — not be Chatham men, dragging for anchors.

The annals of this voracious beach! who could write them, unless it were a shipwrecked sailor? How many who have seen it have seen it only in the midst of danger and distress, the last strip of earth which their mortal eyes beheld. Think of the amount of suffering which a single strand has witnessed! The ancients would have represented it as a sea-

monster with open jaws, more terrible than Scylla and Charybdis. An inhabitant of Truro told me that about a fortnight after the St. John was wrecked at Cohasset he found two bodies on the shore at the Clay Pounds. They were those of a man and a corpulent woman. The man had thick boots on, though his head was off, but "it was alongside." It took the finder some weeks to get over the sight. Perhaps they were man and wife, and whom God had joined the ocean currents had not put asunder. Yet by what slight accidents at first may they have been associated in their drifting. Some of the bodies of those passengers were picked up far out at sea, boxed up and sunk ; some brought ashore and buried. There are more consequences to a shipwreck than the underwriters notice. The Gulf Stream may return some to their native shores, or drop them in some out-of-the-way cave of Ocean, where time and the elements will write new riddles with their bones. — But to return to land again.

In this bank, above the clay, I counted in the summer two hundred holes of the Bank Swallow within a space six rods long, and

there were at least one thousand old birds within three times that distance, twittering over the surf. I had never associated them in my thoughts with the beach before. One little boy who had been a-bird's-nesting had got eighty swallows' eggs for his share! Tell it not to the Humane Society! There were many young birds on the clay beneath, which had tumbled out and died. Also there were many Crow-blackbirds hopping about in the dry fields, and the Upland Plover were breeding close by the lighthouse. The keeper had once cut off one's wing while mowing, as she sat on her eggs there. This is also a favorite resort for gunners in the fall to shoot the Golden Plover. As around the shores of a pond are seen devil's-needles, butterflies, etc., so here, to my surprise, I saw at the same season great devil's-needles of a size proportionably larger, or nearly as big as my finger, incessantly coasting up and down the edge of the bank, and butterflies also were hovering over it, and I never saw so many dorr-bugs and beetles of various kinds as strewed the beach. They had apparently flown over the bank in the night, and could not get up again, and some had per-

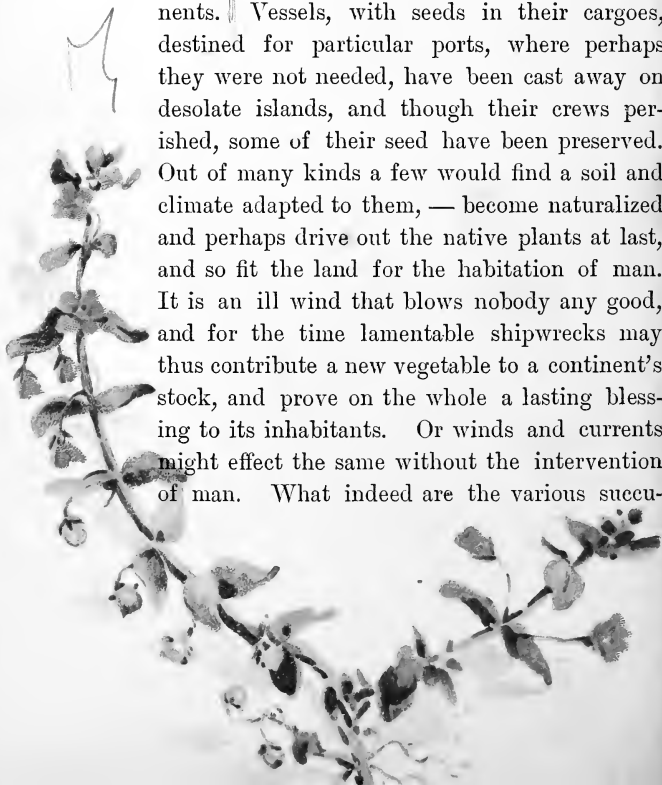
haps fallen into the sea and were washed ashore. They may have been in part attracted by the lighthouse lamps.

The Clay Pounds are a more fertile tract than usual. We saw some fine patches of roots and corn here. As generally on the Cape, the plants had little stalk or leaf, but ran remarkably to seed. The corn was hardly more than half as high as in the interior, yet the ears were large and full, and one farmer told us that he could raise forty bushels on an acre without manure, and sixty with it. The heads of the rye also were remarkably large. The Shadbush (*Amelanchier*), Beach Plums, and Blueberries (*Vaccinium Pennsylvanicum*), like the apple-trees and oaks, were very dwarfish, spreading over the sand, but at the same time very fruitful. The blueberry was but an inch or two high, and its fruit often rested on the ground, so that you did not suspect the presence of the bushes, even on those bare hills, until you were treading on them. I thought that this fertility must be owing mainly to the abundance of moisture in the atmosphere, for I observed that what little grass there was was remarkably laden with dew

in the morning, and in summer dense imprisoning fogs frequently last till midday, turning one's beard into a wet napkin about his throat, and the oldest inhabitant may lose his way within a stone's throw of his house or be obliged to follow the beach for a guide. The brick house attached to the lighthouse was exceedingly damp at that season, and writing-paper lost all its stiffness in it. It was impossible to dry your towel after bathing, or to press flowers without their mildewing. The air was so moist that we rarely wished to drink, though we could at all times taste the salt on our lips. Salt was rarely used at table, and our host told us that his cattle invariably refused it when it was offered them, they got so much with their grass and at every breath, but he said that a sick horse or one just from the country would sometimes take a hearty draught of salt water, and seemed to like it and be the better for it.

It was surprising to see how much water was contained in the terminal bud of the seaside goldenrod, standing in the sand early in July, and also how turnips, beets, carrots, etc., flourished even in pure sand. A man travel-

ing by the shore near there not long before us noticed something green growing in the pure sand of the beach, just at high-water mark, and on approaching found it to be a bed of beets flourishing vigorously, probably from seed washed out of the Franklin. Also beets and turnips came up in the seaweed used for manure in many parts of the Cape. This suggests how various plants may have been dispersed over the world to distant islands and continents. Vessels, with seeds in their cargoes, destined for particular ports, where perhaps they were not needed, have been cast away on desolate islands, and though their crews perished, some of their seed have been preserved. Out of many kinds a few would find a soil and climate adapted to them, — become naturalized and perhaps drive out the native plants at last, and so fit the land for the habitation of man. It is an ill wind that blows nobody any good, and for the time lamentable shipwrecks may thus contribute a new vegetable to a continent's stock, and prove on the whole a lasting blessing to its inhabitants. Or winds and currents might effect the same without the intervention of man. What indeed are the various succu-



lent plants which grow on the beach but such beds of beets and turnips, sprung originally from seeds which perhaps were cast on the waters for this end, though we do not know the Franklin which they came out of? In ancient times some Mr. Bell (?) was sailing this way in his ark with seeds of rocket, saltwort, sandwort, beach - grass, samphire, bayberry, poverty - grass, etc., all nicely labeled with directions, intending to establish a nursery somewhere; and did not a nursery get established, though he thought that he had failed?

About the lighthouse I observed in the summer the pretty *Polygala polygama*, spreading ray-wise flat on the ground, white pasture thistles (*Cirsium pumilum*), and amid the shrubbery the *Smilax glauca*, which is commonly said not to grow so far north; near the edge of the banks about half a mile southward, the broom crowberry (*Empetrum Conradii*), for which Plymouth is the only locality in Massachusetts usually named, forms pretty green mounds four or five feet in diameter by one foot high, — soft, springy beds for the wayfarer. I saw it afterward in Provincetown, but prettiest of all the scarlet pimpernel, or

poor-man's weather-glass (*Anagallis arvensis*), greets you in fair weather on almost every square yard of sand. From Yarmouth, I have received the *Chrysopsis falcata* (golden aster), and *Vaccinium stamineum* (Deerberry or Squaw Huckleberry), with fruit not edible, sometimes as large as a cranberry (September 7).

The Highland Lighthouse,¹ where we were staying, is a substantial-looking building of brick, painted white, and surmounted by an iron cap. Attached to it is the dwelling of the keeper, one story high, also of brick, and built by government. As we were going to spend the night in a lighthouse, we wished to make the most of so novel an experience, and therefore told our host that we would like to accompany him when he went to light up. At rather early candle-light he lighted a small Japan lamp, allowing it to smoke rather more than we like on ordinary occasions, and told us to follow him. He led the way first through his bedroom, which was placed nearest to the lighthouse, and then through a long, narrow,

¹ The lighthouse has since been rebuilt, and shows a Fresnel light.

covered passageway, between whitewashed walls like a prison entry, into the lower part of the lighthouse, where many great butts of oil were arranged around; thence we ascended by a winding and open iron stairway, with a steadily increasing scent of oil and lamp-smoke, to a trap-door in an iron floor, and through this into the lantern. It was a neat building, with everything in apple-pie order, and no danger of anything rusting there for want of oil. The light consisted of fifteen argand lamps, placed within smooth concave reflectors twenty-one inches in diameter, and arranged in two horizontal circles one above the other, facing every way excepting directly down the Cape. These were surrounded, at a distance of two or three feet, by large plate-glass windows, which defied the storms, with iron sashes, on which rested the iron cap. All the iron work, except the floor, was painted white. And thus the lighthouse was completed. We walked slowly round in that narrow space as the keeper lighted each lamp in succession, conversing with him at the same moment that many a sailor on the deep witnessed the lighting of the Highland Light. His duty was to

fill and trim and light his lamps, and keep bright the reflectors. He filled them every morning, and trimmed them commonly once in the course of the night. He complained of the quality of the oil which was furnished. This house consumes about eight hundred gallons in a year, which cost not far from one dollar a gallon ; but perhaps a few lives would be saved if better oil were provided. Another lighthouse keeper said that the same proportion of winter-strained oil was sent to the southernmost lighthouse in the Union as to the most northern. Formerly, when this lighthouse had windows with small and thin panes, a severe storm would sometimes break the glass, and then they were obliged to put up a wooden shutter in haste to save their lights and reflectors,— and sometimes in tempests, when the mariner stood most in need of their guidance, they had thus nearly converted the lighthouse into a dark lantern, which emitted only a few feeble rays, and those commonly on the land or lee side. He spoke of the anxiety and sense of responsibility which he felt in cold and stormy nights in the winter ; when he knew that many a poor fellow was depend-

ing on him, and his lamps burned dimly, the oil being chilled. Sometimes he was obliged to warm the oil in a kettle in his house at midnight, and fill his lamps over again, — for he could not have a fire in the lighthouse, it produced such a sweat on the windows. His successor told me that he could not keep too hot a fire in such a case. All this because the oil was poor. A government lighting the mariners on its wintry coast with summer-strained oil, to save expense! That were surely a summer-strained mercy.

This keeper's successor, who kindly entertained me the next year, stated that one extremely cold night, when this and all the neighboring lights were burning summer oil, but he had been provident enough to reserve a little winter oil against emergencies, he was waked up with anxiety, and found that his oil was congealed, and his lights almost extinguished; and when, after many hours' exertion, he had succeeded in replenishing his reservoirs with winter oil at the wick end, and with difficulty had made them burn, he looked out and found that the other lights in the neighborhood, which were usually visible to

him, had gone out, and he heard afterward that the Pamet River and Billingsgate Lights also had been extinguished.

Our host said that the frost, too, on the windows caused him much trouble, and in sultry summer nights the moths covered them and dimmed his lights ; sometimes even small birds flew against the thick plate glass, and were found on the ground beneath in the morning with their necks broken. In the spring of 1855 he found nineteen small yellow birds, perhaps goldfinches or myrtle-birds, thus lying dead around the lighthouse ; and sometimes in the fall he had seen where a golden plover had struck the glass in the night, and left the down and the fatty part of its breast on it.

Thus he struggled, by every method, to keep his light shining before men. Surely the lighthouse keeper has a responsible, if an easy, office. When his lamp goes out, *he* goes out ; or, at most, only one such accident is pardoned.

I thought it a pity that some poor student did not live there, to profit by all that light, since he would not rob the mariner. "Well," he said, "I do sometimes come up here and read the newspaper when they are noisy down

below." Think of fifteen argand lamps to read the newspaper by! Government oil! — light enough, perchance, to read the Constitution by! I thought that he should read nothing less than his Bible by that light. I had a classmate who fitted for college by the lamps of a lighthouse, which was more light, we think, than the University afforded.

When we had come down and walked a dozen rods from the lighthouse, we found that we could not get the full strength of its light on the narrow strip of land between it and the shore, being too low for the focus, and we saw only so many feeble and rayless stars; but at forty rods inland we could see to read, though we were still indebted to only one lamp. Each reflector sent forth a separate "fan" of light, — one shone on the windmill, and one in the hollow, while the intervening spaces were in shadow. This light is said to be visible twenty nautical miles and more, from an observer fifteen feet above the level of the sea. We could see the revolving light at Race Point, the end of the Cape, about nine miles distant, and also the light on Long Point, at the entrance of Provincetown Harbor, and one



of the distant Plymouth Harbor lights, across the Bay, nearly in a range with the last, like a star in the horizon. The keeper thought that the other Plymouth light was concealed by being exactly in a range with the Long Point Light. He told us that the mariner was sometimes led astray by a mackerel fisher's lantern, who was afraid of being run down in the night, or even by a cottager's light, mistaking them for some well-known light on the coast, and, when he discovered his mistake, was wont to curse the prudent fisher or the wakeful cottager without reason.

Though it was once declared that Providence placed this mass of clay here on purpose to erect a lighthouse on, the keeper said that the lighthouse should have been erected half a mile further south, where the coast begins to bend, and where the light could be seen at the same time with the Nauset lights, and distinguished from them. They now talk of building one there. It happens that the present one is the more useless now, so near the extremity of the Cape, because other lighthouses have since been erected there.

Among the many regulations of the Light-

house Board, hanging against the wall here, many of them excellent, perhaps, if there were a regiment stationed here to attend to them, there is one requiring the keeper to keep an account of the number of vessels which pass his light during the day. But there are a hundred vessels in sight at once, steering in all directions, many on the very verge of the horizon, and he must have more eyes than Argus, and be a good deal farther sighted, to tell which are passing his light. It is an employment in some respects best suited to the habits of the gulls which coast up and down here, and circle over the sea.

I was told by the next keeper, that on the 8th of June following, a particularly clear and beautiful morning, he rose about half an hour before sunrise, and having a little time to spare, for his custom was to extinguish his lights at sunrise, walked down toward the shore to see what he might find. When he got to the edge of the bank he looked up, and, to his astonishment, saw the sun rising, and already part way above the horizon. Thinking that his clock was wrong, he made haste back, and though it was still too early by the clock,

extinguished his lamps, and when he had got through and come down, he looked out the window, and, to his still greater astonishment, saw the sun just where it was before, two thirds above the horizon. He showed me where its rays fell on the wall across the room. He proceeded to make a fire, and when he had done, there was the sun still at the same height. Whereupon, not trusting to his own eyes any longer, he called up his wife to look at it, and she saw it also. There were vessels in sight on the ocean, and their crews, too, he said, must have seen it, for its rays fell on them. It remained at that height for about fifteen minutes by the clock, and then rose as usual, and nothing else extraordinary happened during that day. Though accustomed to the coast, he had never witnessed nor heard of such a phenomenon before. I suggested that there might have been a cloud in the horizon invisible to him, which rose with the sun, and his clock was only as accurate as the average; or perhaps, as he denied the possibility of this, it was such a looming of the sun as is said to occur at Lake Superior and elsewhere. Sir John Franklin, for instance, says in his Narra-

tive, that when he was on the shore of the Polar Sea, the horizontal refraction varied so much one morning that "the upper limb of the sun twice appeared at the horizon before it finally rose."

He certainly must be a son of Aurora to whom the sun looms, when there are so many millions to whom it *glooms* rather, or who never see it till an hour *after* it has risen. But it behooves us old stagers to keep our lamps trimmed and burning to the last, and not trust to the sun's looming.

This keeper remarked that the centre of the flame should be exactly opposite the centre of the reflectors, and that accordingly, if he was not careful to turn down his wicks in the morning, the sun falling on the reflectors on the south side of the building would set fire to them, like a burning-glass, in the coldest day, and he would look up at noon and see them all lighted! When your lamp is ready to give light, it is readiest to receive it, and the sun will light it. His successor said that he had never known them to blaze in such a case, but merely to smoke.

I saw that this was a place of wonders. In

a sea turn or shallow fog while I was there the next summer, it being clear overhead, the edge of the bank twenty rods distant appeared like a mountain pasture in the horizon. I was completely deceived by it, and I could then understand why mariners sometimes ran ashore in such cases, especially in the night, supposing it to be far away, though they could see the land. Once since this, being in a large oyster boat two or three hundred miles from here, in a dark night, when there was a thin veil of mist on land and water, we came so near to running on to the land before our skipper was aware of it, that the first warning was my hearing the sound of the surf under my elbow. I could almost have jumped ashore, and we were obliged to go about very suddenly to prevent striking. The distant light for which we were steering, supposing it a lighthouse, five or six miles off, came through the cracks of a fisherman's bunk not more than six rods distant.

The keeper entertained us handsomely in his solitary little ocean house. He was a man of singular patience and intelligence, who, when our queries struck him, rang as clear as a bell in response. The lighthouse lamp a few feet

distant shone full into my chamber, and made it as bright as day, so I knew exactly how the Highland Light bore all that night, and I was in no danger of being wrecked. Unlike the last, this was as still as a summer night. I thought as I lay there, half awake and half asleep, looking upward through the window at the lights above my head, how many sleepless eyes from far out on the Ocean stream — mariners of all nations spinning their yarns through the various watches of the night — were directed toward my couch.





IX

THE SEA AND THE DESERT

THE lighthouse lamps were still burning, though now with a silvery lustre, when I rose to see the sun come out of the Ocean; for he still rose eastward of us; but I was convinced that he must have come out of a dry bed beyond that stream, though he seemed to come out of the water.

“The sun once more touched the fields,
Mounting to heaven from the fair flowing
Deep-running Ocean.”

Now we saw countless sails of mackerel fishers abroad on the deep, one fleet in the north just pouring round the Cape, another standing down toward Chatham, and our host's son went off to join some lagging member of the first which had not yet left the Bay.


Before we left the lighthouse we were obliged to anoint our shoes faithfully with tallow, for walking on the beach, in the salt water and

the sand, had turned them red and crisp. To counterbalance this, I have remarked that the seashore, even where muddy, as it is not here, is singularly clean; for, notwithstanding the spattering of the water and mud and squirting of the clams, while walking to and from the boat, your best black pants retain no stain nor dirt, such as they would acquire from walking in the country.

We have heard that a few days after this, when the Provincetown Bank was robbed, speedy emissaries from Provincetown made particular inquiries concerning us at this lighthouse. Indeed, they traced us all the way down the Cape, and concluded that we came by this unusual route down the back-side and on foot, in order that we might discover a way to get off with our booty when we had committed the robbery. The Cape is so long and narrow, and so bare withal, that it is well-nigh impossible for a stranger to visit it without the knowledge of its inhabitants generally, unless he is wrecked on to it in the night. So, when this robbery occurred, all their suspicions seem to have at once centred on us two travellers who had just passed down it. If we had

not chanced to leave the Cape so soon, we should probably have been arrested. The real robbers were two young men from Worcester County who traveled with a centre-bit, and are said to have done their work very neatly. But the only bank that we pried into was the great Cape Cod sand-bank, and we robbed it only of an old French crown piece, some shells and pebbles, and the materials of this story.

Again we took to the beach for another day (October 13), walking along the shore of the resounding sea, determined to get it into us. We wished to associate with the Ocean until it lost the pond-like look which it wears to a countryman. We still thought that we could see the other side. Its surface was still more sparkling than the day before, and we beheld "the countless smilings of the ocean waves;" though some of them were pretty broad grins, for still the wind blew and the billows broke in foam along the beach. The nearest beach to us on the other side, whither we looked, due east, was on the coast of Galicia, in Spain, whose capital is Santiago, though by old poets' reckoning it should have been Atlantis or the Hesperides; but heaven is found to be further



west now. At first we were abreast of that part of Portugal *entre Douro e Mino*, and then Galicia and the port of Pontevedra opened to us as we walked along; but we did not enter, the breakers ran so high. The bold headland of Cape Finisterre, a little north of east, juttred toward us next, with its vain brag, for we flung back, — “Here is Cape Cod, — Cape Land’s-Beginning.” A little indentation toward the north, — for the land loomed to our imaginations by a common mirage, — we knew was the Bay of Biscay, and we sang: —

“There we lay, till next day,
In the Bay of Biscay O!”

A little south of east was Palos, where Columbus weighed anchor, and further yet the pillars which Hercules set up; concerning which when we inquired at the top of our voices what was written on them, — for we had the morning sun in our faces, and could not see distinctly, — the inhabitants shouted *Ne plus ultra* (no more beyond), but the wind bore to us the truth only, *plus ultra* (more beyond), and over the Bay westward was echoed *ultra* (beyond). We spoke to them through the surf about the Far West, the true Hesperia,

ξω πέρας or end of the day, the This Side Sundown, where the sun was extinguished in the *Pacific*, and we advised them to pull up stakes and plant those pillars of theirs on the shore of California, whither all our folks were gone, — the only *ne plus ultra* now. Whereat they looked crestfallen on their cliffs, for we had taken the wind out of all their sails.

We could not perceive that any of their leavings washed up here, though we picked up a child's toy, a small dismantled boat, which may have been lost at Pontevedra.

The Cape became narrower and narrower as we approached its wrist between Truro and Provincetown and the shore inclined more decidedly to the west. At the head of East Harbor Creek the Atlantic is separated but by half a dozen rods of sand from the tide-waters of the Bay. From the Clay Pounds the bank flattened off for the last ten miles to the extremity at Race Point, though the highest parts, which are called "islands" from their appearance at a distance on the sea, were still seventy or eighty feet above the Atlantic, and afforded a good view of the latter, as well as a constant view of the Bay, there being no trees

nor a hill sufficient to interrupt it. Also the sands began to invade the land more and more, until finally they had entire possession from sea to sea, at the narrowest part. For three or four miles between Truro and Provincetown there were no inhabitants from shore to shore, and there were but three or four houses for twice that distance.

As we plodded along, either by the edge of the ocean, where the sand was rapidly drinking up the last wave that wet it, or over the sand-hills of the bank, the mackerel fleet continued to pour round the Cape north of us, ten or fifteen miles distant, in countless numbers, schooner after schooner, till they made a city on the water. They were so thick that many appeared to be afoul of one another; now all standing on this tack, now on that. We saw how well the New-Englanders had followed up Captain John Smith's suggestions with regard to the fisheries, made in 1616, — to what a pitch they had carried "this contemptible trade of fish," as he significantly styles it, and were now equal to the Hollanders whose example he holds up for the English to emulate; notwithstanding that "in this faculty," as he says,

“the former are so naturalized, and of their vents so certainly acquainted, as there is no likelihood they will ever be paralleled, having two or three thousand busses, flat-bottoms, sword-pinks, todes, and such like, that breeds them sailors, mariners, soldiers, and merchants, never to be wrought out of that trade and fit for any other.” We thought that it would take all these names and more to describe the numerous craft which we saw. Even then, some years before our “renowned sires” with their “peerless dames” stepped on Plymouth Rock, he wrote, “Newfoundland doth yearly freight neir eight hundred sail of ships with a silly, lean, skinny, poor-john, and cor fish,” though all their supplies must be annually transported from Europe. Why not plant a colony here then, and raise those supplies on the spot? “Of all the four parts of the world,” says he, “that I have yet seen, not inhabited, could I have but means to transport a colony, I would rather live here than anywhere. And if it did not maintain itself, were we but once indifferently well fitted, let us starve.” Then “fishing before your doors,” you “may every night sleep quietly ashore,

with good cheer and what fires you will, or, when you please, with your wives and family." Already he anticipates "the new towns in New England in memory of their old," — and who knows what may be discovered in the "heart and entrails" of the land, "seeing even the very edges," etc., etc.

All this has been accomplished, and more, and where is Holland now? Verily the Dutch have taken it. There was no long interval between the suggestion of Smith and the eulogy of Burke.

Still one after another the mackerel schooners hove in sight round the head of the Cape, "whitening all the sea road," and we watched each one for a moment with an undivided interest. It seemed a pretty sport. Here in the country it is only a few idle boys or loafers that go a-fishing on a rainy day; but there it appeared as if every able-bodied man and helpful boy in the Bay had gone out on a pleasure excursion in their yachts, and all would at last land and have a chowder on the Cape. The gazetteer tells you gravely how many of the men and boys of these towns are engaged in the whale, cod, and mackerel fishery, how

many go to the banks of Newfoundland or the coast of Labrador, the Straits of Belle Isle or the Bay of Chaleurs (Shalore, the sailors call it); as if I were to reckon up the number of boys in Concord who are engaged during the summer in the perch, pickerel, bream, horn-pout, and shiner fishery, of which no one keeps the statistics, — though I think that it is pursued with as much profit to the moral and intellectual man (or boy), and certainly with less danger to the physical one.

One of my playmates, who was apprenticed to a printer, and was somewhat of a wag, asked his master one afternoon if he might go a-fishing, and his master consented. He was gone three months. When he came back, he said that he had been to the Grand Banks, and went to setting type again as if only an afternoon had intervened.

I confess I was surprised to find that so many men spent their whole day, aye, their whole lives almost, a-fishing. It is remarkable what a serious business men make of getting their dinners, and how universally shiftlessness and a groveling taste take refuge in a merely ant-like industry. Better go without your

dinner, I thought, than be thus everlastingly fishing for it like a cormorant. Of course, *viewed from the shore*, our pursuits in the country appear not a whit less frivolous.

I once sailed three miles on a mackerel cruise myself. It was a Sunday evening after a very warm day in which there had been frequent thunder-showers, and I had walked along the shore from Cohasset to Duxbury. I wished to get over from the last place to Clark's Island, but no boat could stir, they said, at that stage of the tide, they being left high on the mud. At length I learned that the tavern-keeper, Winsor, was going out mackereling with seven men that evening, and would take me. When there had been due delay, we one after another straggled down to the shore in a leisurely manner, as if waiting for the tide still, and in India-rubber boots, or carrying our shoes in our hands, waded to the boats, each of the crew bearing an armful of wood, and one a bucket of new potatoes besides. Then they resolved that each should bring one more armful of wood, and that would be enough. They had already got a barrel of water, and had some more in the schooner. We shoved

the boats a dozen rods over the mud and water till they floated, then rowing half a mile to the vessel climbed aboard, and there we were in a mackerel schooner, a fine stout vessel of forty-three tons, whose name I forget. The baits were not dry on the hooks. There was the mill in which they ground the mackerel, and the trough to hold it, and the long-handled dipper to cast it overboard with; and already in the harbor we saw the surface rippled with schools of small mackerel, the real *Scomber vernalis*. The crew proceeded leisurely to weigh anchor and raise their two sails, there being a fair but very slight wind; — and the sun now setting clear and shining on the vessel after the thunder-showers, I thought that I could not have commenced the voyage under more favorable auspices. They had four dories and commonly fished in them, else they fished on the starboard side aft where their lines hung ready, two to a man. The boom swung round once or twice, and Winsor cast overboard the foul juice of mackerel mixed with rain-water, which remained in his trough, and then we gathered about the helmsman and told stories. I remember that the compass was

affected by iron in its neighborhood and varied a few degrees. There was one among us just returned from California, who was now going as passenger for his health and amusement. They expected to be gone about a week, to begin fishing the next morning, and to carry their fish fresh to Boston. They landed me at Clark's Island, where the Pilgrims landed, for my companions wished to get some milk for the voyage. But I had seen the whole of it. The rest was only going to sea and catching the mackerel. Moreover, it was as well that I did not remain with them, considering the small quantity of supplies they had taken.

Now I saw the mackerel fleet *on its fishing-ground*, though I was not at first aware of it. So my experience was complete.

It was even more cold and windy to-day than before, and we were frequently glad to take shelter behind a sand-hill. None of the elements were resting. On the beach there is a ceaseless activity, always something going on, in storm and in calm, winter and summer, night and day. Even the sedentary man here enjoys a breadth of view which is almost equivalent to motion. In clear weather the

laziest may look across the Bay as far as Plymouth at a glance, or over the Atlantic as far as human vision reaches, merely raising his eyelids; or if he is too lazy to look after all, he can hardly help *hearing* the ceaseless dash and roar of the breakers. The restless ocean may at any moment cast up a whale or a wrecked vessel at your feet. All the reporters in the world, the most rapid stenographers, could not report the news it brings. No creature could move slowly where there was so much life around. The few wreckers were either going or coming, and the ships and the sandpipers, and the screaming gulls overhead; nothing stood still but the shore. The little beach-birds trotted past close to the water's edge, or paused but an instant to swallow their food, keeping time with the elements. I wondered how they ever got used to the sea, that they ventured so near the waves. Such tiny inhabitants the land brought forth! except one fox. And what could a fox do, looking on the Atlantic from that high bank? What is the sea to a fox? Sometimes we met a wrecker with his cart and dog, — and his dog's faint bark at us wayfarers, heard through the roaring

of the surf, sounded ridiculously faint. To see a little trembling dainty-footed cur stand on the margin of the ocean, and ineffectually bark at a beach-bird, amid the roar of the Atlantic! Come with design to bark at a whale, perchance! That sound will do for farmyards. All the dogs looked out of place there, naked and as if shuddering at the vastness; and I thought that they would not have been there had it not been for the countenance of their masters. Still less could you think of a cat bending her steps that way, and shaking her wet foot over the Atlantic; yet even this happens sometimes, they tell me. In summer I saw the tender young of the Piping Plover, like chickens just hatched, mere pinches of down on two legs, running in troops, with a faint peep, along the edge of the waves. I used to see packs of half-wild dogs haunting the lonely beach on the south shore of Staten Island, in New York Bay, for the sake of the carrion there cast up; and I remember that once, when for a long time I had heard a furious barking in the tall grass of the marsh, a pack of half a dozen large dogs burst forth on to the beach, pursuing a little one which ran

straight to me for protection, and I afforded it with some stones, though at some risk to myself; but the next day the little one was the first to bark at me. Under these circumstances I could not but remember the words of the poet: —

“Blow, blow, thou winter wind,
Thou art not so unkind
As *his* ingratitude ;
Thy tooth is not so keen,
Because thou art not seen,
Although thy breath be rude.

“Freeze, freeze, thou bitter sky,
Thou dost not bite so nigh
As benefits forgot ;
Though thou the waters warp,
Thy sting is not so sharp
As friend remembered not.”

Sometimes, when I was approaching the carcass of a horse or ox which lay on the beach there, where there was no living creature in sight, a dog would unexpectedly emerge from it and slink away with a mouthful of offal.

The seashore is a sort of neutral ground, a most advantageous point from which to contemplate this world. It is even a trivial place. The waves forever rolling to the land are too far-traveled and untamable to be familiar.



Creeping along the endless beach amid the sun-squawl and the foam, it occurs to us that we, too, are the product of sea-slime.

It is a wild, rank place, and there is no flattery in it. Strewn with crabs, horseshoes, and razor-clams, and whatever the sea casts up, — a vast *morgue*, where famished dogs may range in packs, and crows come daily to glean the pittance which the tide leaves them. The carcasses of men and beasts together lie stately up upon its shelf, rotting and bleaching in the sun and waves, and each tide turns them in their beds, and tucks fresh sand under them. There is naked Nature, — inhumanly sincere, wasting no thought on man, nibbling at the cliffy shore where gulls wheel amid the spray.

We saw this forenoon what, at a distance, looked like a bleached log with a branch still left on it. It proved to be one of the principal bones of a whale, whose carcass, having been stripped of blubber at sea and cut adrift, had been washed up some months before. It chanced that this was the most conclusive evidence which we met with to prove, what the Copenhagen antiquaries assert, that these

shores were the *Furdustrandas* which Thorhall, the companion of Thorfinn during his expedition to Vinland in 1007, sailed past in disgust. It appears that after they had left the Cape and explored the country about Straum-Fiodr (Buzzard's Bay!), Thorhall, who was disappointed at not getting any wine to drink there, determined to sail north again in search of Vinland. Though the antiquaries have given us the original Icelandic, I prefer to quote their translation, since theirs is the only Latin which I know to have been aimed at Cape Cod.

“Cum parati erant, sublato
 velo, cecinit Thorhallus :
 Eò redeamus, ubi conterranei
 sunt nostri ! faciamus aliter,
 expansi arenosi peritum,
 lata navis explorare curricula :
 dum procellam incitantes gladii
 moræ impatientes, qui terram
 collaudant, Furdustrandas
 inhabitant et coquunt balænas.”

In other words, “When they were ready and their sail hoisted, Thorhall sang: Let us return thither where our fellow-countrymen are. Let us make a bird¹ skillful to fly through the

¹ I. e., a vessel.

heaven of sand,¹ to explore the broad track of ships; while warriors who impel to the tempest of swords,² who praise the land, inhabit Wonder Strands, *and cook whales.*" And so he sailed north past Cape Cod, as the antiquaries say, "and was shipwrecked on to Ireland."

Though once there were more whales cast up here, I think that it was never more wild than now. We do not associate the idea of antiquity with the ocean, nor wonder how it looked a thousand years ago, as we do of the land, for it was equally wild and unfathomable always. The Indians have left no traces on its surface, but it is the same to the civilized man and the savage. The aspect of the shore only has changed. The ocean is a wilderness reaching round the globe, wilder than a Bengal jungle, and fuller of monsters, washing the very wharves of our cities and the gardens of our seaside residences. Serpents, bears, hyenas, tigers, rapidly vanish as civilization advances, but the most populous and civilized

¹ The sea, which is arched over its sandy bottom like a heaven.

² Battle.

city cannot scare a shark far from its wharves. It is no further advanced than Singapore, with its tigers, in this respect. The Boston papers had never told me that there were seals in the harbor. I had always associated these with the Esquimaux and other outlandish people. Yet from the parlor windows all along the coast you may see families of them sporting on the flats. They were as strange to me as the merman would be. Ladies who never walk in the woods, sail over the sea. To go to sea! Why, it is to have the experience of Noah, — to realize the deluge. Every vessel is an ark.

We saw no fences as we walked the beach, no birchen riders, highest of rails, projecting into the sea to keep the cows from wading round, nothing to remind us that man was proprietor of the shore. Yet a Truro man did tell us that owners of land on the east side of that town were regarded as owning the beach, in order that they might have the control of it so far as to defend themselves against the encroachments of the sand and the beach-grass, — for even this friend is sometimes regarded as a foe; but he said that this was not the case on

the Bay side. Also I have seen in sheltered parts of the Bay, temporary fences running to low-water mark, the posts being set in sills or sleepers placed transversely.

After we had been walking many hours, the mackerel fleet still hovered in the northern horizon nearly in the same direction, but farther off, hull down. Though their sails were set they never sailed away, nor yet came to anchor, but stood on various tacks as close together as vessels in a haven, and we, in our ignorance, thought that they were contending patiently with adverse winds, beating eastward; but we learned afterward that they were even then on their fishing-ground, and that they caught mackerel without taking in their mainsails or coming to anchor, "a smart breeze" (thence called a mackerel breeze) "being," as one says, "considered most favorable" for this purpose. We counted about two hundred sail of mackerel fishers within one small arc of the horizon, and a nearly equal number had disappeared southward. Thus they hovered about the extremity of the Cape, like moths round a candle; the lights at Race Point and Long Point being bright candles for

them at night, — and at this distance they looked fair and white, as if they had not yet flown into the light ; but nearer at hand, afterward, we saw how some had formerly singed their wings and bodies.

A village seems thus, where its able-bodied men are all plowing the ocean together, as a common field. In North Truro the women and girls may sit at their doors, and see where their husbands and brothers are harvesting their mackerel fifteen or twenty miles off, on the sea, with hundreds of white harvest wagons, just as in the country the farmers' wives sometimes see their husbands working in a distant hillside field. But the sound of no dinner-horn can reach the fisher's ear.

Having passed the narrowest part of the wrist of the Cape, though still in Truro, for this township is about twelve miles long on the shore, we crossed over to the Bay side, not half a mile distant, in order to spend the noon on the nearest shrubby sand-hill in Provincetown, called Mount Ararat, which rises one hundred feet above the ocean. On our way thither we had occasion to admire the various beautiful forms and colors of the sand, and we



noticed an interesting mirage, which I have since found that Hitchcock also observed on the sands of the Cape. We were crossing a shallow valley in the desert, where the smooth and spotless sand sloped upward by a small angle to the horizon on every side, and at the lowest part was a long chain of clear but shallow pools. As we were approaching these for a drink, in a diagonal direction across the valley, they appeared inclined at a slight but decided angle to the horizon, though they were plainly and broadly connected with one another, and there was not the least ripple to suggest a current; so that by the time we had reached a convenient part of one we seemed to have ascended several feet. They appeared to lie by magic on the side of the vale, like a mirror left in a slanting position. It was a very pretty mirage for a Provincetown desert, but not amounting to what, in Sanscrit, is called "the thirst of the gazelle," as there was real water here for a base, and we were able to quench our thirst after all.

Professor Rafn, of Copenhagen, thinks that the mirage which I noticed, but which an old inhabitant of Provincetown, to whom I men-

tioned it, had never seen nor heard of, had something to do with the name "Furdustrandas," *i. e.*, Wonder Strands, given, as I have said, in the old Icelandic account of Thorfinn's expedition to Vinland in the year 1007, to a part of the coast on which he landed. But these sands are more remarkable for their length than for their mirage, which is common to all deserts, and the reason for the name which the Northmen themselves give — "because it took a long time to sail by them" — is sufficient and more applicable to these shores. However, if you should sail all the way from Greenland to Buzzard's Bay along the coast, you would get sight of a good many sandy beaches. But whether Thorfinn saw the mirage here or not, Thor-eau, one of the same family, did; and perchance it was because Lief the Lucky had, in a previous voyage, taken Thor-er and his people off the rock in the middle of the sea, that Thor-eau was born to see it.

This was not the only mirage which I saw on the Cape. That half of the beach next the bank is commonly level, or nearly so, while the other slopes downward to the water. As I was

walking upon the edge of the bank in Wellfleet at sundown, it seemed to me that the inside half of the beach sloped upward toward the water to meet the other, forming a ridge ten or twelve feet high the whole length of the shore, but higher always opposite to where I stood; and I was not convinced of the contrary till I descended the bank, though the shaded outlines left by the waves of a previous tide but half-way *down* the apparent declivity might have taught me better. A stranger may easily detect what is strange to the oldest inhabitant, for the strange is his province. The old oysterman, speaking of gull-shooting, had said that you must aim under, when firing down the bank.

A neighbor tells me that one August, looking through a glass from Naushon to some vessels which were sailing along near Martha's Vineyard, the water about them appeared perfectly smooth, so that they were reflected in it, and yet their full sails proved that it must be rippled, and they who were with him thought that it was a mirage, *i. e.*, a reflection from a haze.

From the above-mentioned sand-hill we over-

looked Provincetown and its harbor, now emptied of vessels, and also a wide expanse of ocean. As we did not wish to enter Provincetown before night, though it was cold and windy, we returned across the deserts to the Atlantic side, and walked along the beach again nearly to Race Point, being still greedy of the sea influence. All the while it was not so calm as the reader may suppose, but it was blow, blow, blow, — roar, roar, roar, — tramp, tramp, tramp, — without interruption. The shore now trended nearly east and west.

Before sunset, having already seen the mackerel fleet returning into the Bay, we left the seashore on the north of Provincetown, and made our way across the desert to the eastern extremity of the town. From the first high sand-hill, covered with beach-grass and bushes to its top, on the edge of the desert, we overlooked the shrubby hill and swamp country which surrounds Provincetown on the north, and protects it, in some measure, from the invading sand. Notwithstanding the universal barrenness, and the contiguity of the desert, I never saw an autumnal landscape so beautifully painted as this was. It was like the richest

rug imaginable spread over an uneven surface ; no damask nor velvet, nor Tyrian dye or stuffs, nor the work of any loom, could ever match it. There was the incredibly bright red of the Huckleberry, and the reddish brown of the Bayberry, mingled with the bright and living green of small Pitch-Pines, and also the duller green of the Bayberry, Boxberry, and Plum, the yellowish green of the Shrub-Oaks, and the various golden and yellow and fawn-colored tints of the Birch and Maple and Aspen, — each making its own figure, and, in the midst, the few yellow sand-slides on the sides of the hills looked like the white floor seen through rents in the rug. Coming from the country as I did, and many autumnal woods as I had seen, this was perhaps the most novel and remarkable sight that I saw on the Cape. Probably the brightness of the tints was enhanced by contrast with the sand which surrounded this tract. This was a part of the furniture of Cape Cod. We had for days walked up the long and bleak piazza which runs along her Atlantic side, then over the sanded floor of her halls, and now we were being introduced into her boudoir. The hundred white sails crowding

round Long Point into Provincetown Harbor, seen over the painted hills in front, looked like toy ships upon a mantelpiece.

The peculiarity of this autumnal landscape consisted in the lowness and thickness of the shrubbery, no less than in the brightness of the tints. It was like a thick stuff of worsted or a fleece, and looked as if a giant could take it up by the hem, or rather the tasseled fringe which trailed out on the sand, and shake it, though it needed not to be shaken. But no doubt the dust would fly in that case, for not a little has accumulated underneath it. Was it not such an autumnal landscape as this which suggested our high-colored rugs and carpets? Hereafter when I look on a richer rug than usual, and study its figures, I shall think, there are the huckleberry hills, and there the denser swamps of boxberry and blueberry; there the shrub-oak patches and the bayberries, there the maples and the birches and the pines. What other dyes are to be compared to these? They were warmer colors than I had associated with the New England coast.

After threading a swamp full of boxberry, and climbing several hills covered with shrub-



oaks, without a path, where shipwrecked men would be in danger of perishing in the night, we came down upon the eastern extremity of the four planks which run the whole length of Provincetown street. This, which is the last town on the Cape, lies mainly in one street along the curving beach fronting the southeast. The sand-hills, covered with shrubbery and interposed with swamps and ponds, rose immediately behind it in the form of a crescent, which is from half a mile to a mile or more wide in the middle, and beyond these is the desert, which is the greater part of its territory, stretching to the sea on the east and west and north. The town is compactly built in the narrow space, from ten to fifty rods deep, between the harbor and the sand-hills, and contained at that time about twenty-six hundred inhabitants. The houses, in which a more modern and pretending style has at length prevailed over the fisherman's hut, stand on the inner or plank side of the street, and the fish and store houses, with the picturesque-looking windmills of the salt-works, on the water side. The narrow portion of the beach between forming the street, about eighteen feet wide, the

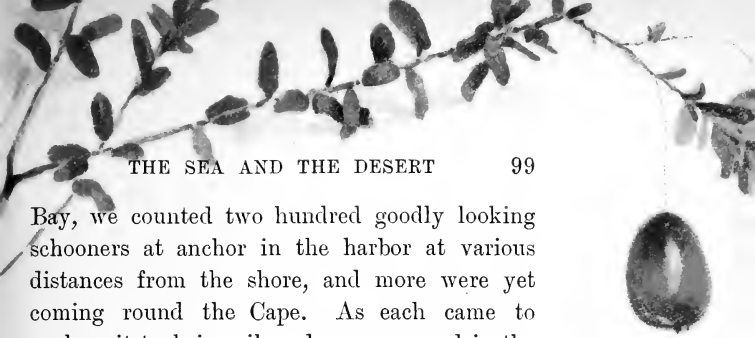
only one where one carriage could pass another, if there was more than one carriage in the town, looked much "heavier" than any portion of the beach or the desert which we had walked on, it being above the reach of the highest tide, and the sand being kept loose by the occasional passage of a traveler. We learned that the four planks on which we were walking had been bought by the town's share of the Surplus Revenue, the disposition of which was a bone of contention between the inhabitants, till they wisely resolved thus to put it under foot. Yet some, it was said, were so provoked because they did not receive their particular share in money, that they persisted in walking in the sand a long time after the sidewalk was built. This is the only instance which I happen to know in which the surplus revenue proved a blessing to any town. A surplus revenue of dollars from the treasury to stem the greater evil of a surplus revenue of sand from the ocean. They expected to make a hard road by the time these planks were worn out. Indeed, they have already done so since we were there, and have almost forgotten their sandy baptism.

As we passed along we observed the inhabitants engaged in curing either fish or the coarse salt hay which they had brought home and spread on the beach before their doors, looking as yellow as if they had raked it out of the sea. The front-yard plots appeared like what indeed they were, portions of the beach fenced in, with beach-grass growing in them, as if they were sometimes covered by the tide. You might still pick up shells and pebbles there. There were a few trees among the houses, especially silver abeles, willows, and balm-of-Gileads; and one man showed me a young oak which he had transplanted from behind the town, thinking it an apple-tree. But every man to his trade. Though he had little woodcraft, he was not the less weatherwise, and gave us one piece of information, viz., he had observed that when a thunder-cloud came up with a flood-tide it did not rain. This was the most completely maritime town that we were ever in. It was merely a good harbor, surrounded by land, dry if not firm, — an inhabited beach, whereon fishermen cured and stored their fish, without any back country. When ashore the inhabitants still walk on


planks. A few small patches have been reclaimed from the swamps, containing commonly half a dozen square rods only each. We saw one which was fenced with four lengths of rail; also a fence made wholly of hogshead staves stuck in the ground. These, and such as these, were all the cultivated and cultivable land in Provincetown. We were told that there were thirty or forty acres in all, but we did not discover a quarter part so much, and that was well dusted with sand, and looked as if the desert was claiming it. They are now turning some of their swamps into Cranberry Meadows on quite an extensive scale.

Yet far from being out of the way, Provincetown is directly in the way of the navigator, and he is lucky who does not run afoul of it in the dark. It is situated on one of the highways of commerce, and men from all parts of the globe touch there in the course of a year.

The mackerel fleet had nearly all got in before us, it being Saturday night, excepting that division which had stood down towards Chatham in the morning; and from a hill where we went to see the sun set in the



Bay, we counted two hundred goodly looking schooners at anchor in the harbor at various distances from the shore, and more were yet coming round the Cape. As each came to anchor, it took in sail and swung round in the wind, and lowered its boat. They belonged chiefly to Wellfleet, Truro, and Cape Ann. This was that city of canvas which we had seen hull down in the horizon. Near at hand, and under bare poles, they were unexpectedly black-looking vessels, *μέλαιναι νῆες*. A fisherman told us that there were fifteen hundred vessels in the mackerel fleet, and that he had counted three hundred and fifty in Provincetown Harbor at one time. Being obliged to anchor at a considerable distance from the shore on account of the shallowness of the water, they made the impression of a larger fleet than the vessels at the wharves of a large city. As they had been manœuvring out there all day seemingly for our entertainment, while we were walking northwestward along the Atlantic, so now we found them flocking into Provincetown Harbor at night, just as we arrived, as if to meet us, and exhibit themselves close at hand. Standing by Race Point and Long Point with



various speed, they reminded me of fowls coming home to roost.

These were genuine New England vessels. It is stated in the *Journal of Moses Prince*, a brother of the annalist, under date of 1721, at which time he visited Gloucester, that the first vessel of the class called schooner was built at Gloucester about eight years before, by Andrew Robinson; and late in the same century one Cotton Tufts gives us the tradition with some particulars, which he learned on a visit to the same place. According to the latter, Robinson having constructed a vessel which he masted and rigged in a peculiar manner, on her going off the stocks a bystander cried out, "*Oh, how she scoons!*" whereat Robinson replied, "*A schooner let her be!*" "From which time," says Tufts, "vessels thus masted and rigged have gone by the name of schooners; before which, vessels of this description were not known in Europe."¹ Yet I can hardly believe this, for a schooner has always seemed to me — the typical vessel.

According to C. E. Potter of Manchester,

¹ See *Mass. Hist. Coll.* vol. ix. 1st series, and vol. i. 4th series.

New Hampshire, the very word schooner is of New England origin, being from the Indian *schoon* or *scoot*, meaning to rush, as Schoodic, from *scoot* and *anke*, a place where water rushes. N. B. Somebody of Gloucester was to read a paper on this matter before a genealogical society in Boston, March 3, 1859, according to the "Boston Journal," q. v.

Nearly all who come out must walk on the four planks which I have mentioned, so that you are pretty sure to meet all the inhabitants of Provincetown who come out in the course of a day, provided you keep out yourself. This evening the planks were crowded with mackerel fishers, to whom we gave and from whom we took the wall, as we returned to our hotel. This hotel was kept by a tailor, his shop on the one side of the door, his hotel on the other, and his day seemed to be divided between carving meat and carving broadcloth.

The next morning, though it was still more cold and blustering than the day before, we took to the deserts again, for we spent our days wholly out of doors, in the sun when there was any, and in the wind which never failed. After threading the shrubby hill-country at the

southwest end of the town, west of the Shank-Painter Swamp, whose expressive name — for we understood it at first as a landsman naturally would — gave it importance in our eyes, we crossed the sands to the shore south of Race Point and three miles distant, and thence roamed round eastward through the desert to where we had left the sea the evening before. We traveled five or six miles after we got out there, on a curving line, and might have gone nine or ten over vast platters of pure sand, from the midst of which we could not see a particle of vegetation, excepting the distant thin fields of beach-grass, which crowned and made the ridges toward which the sand sloped upward on each side; — all the while in the face of a cutting wind as cold as January; indeed, we experienced no weather so cold as this for nearly two months afterward. This desert extends from the extremity of the Cape, through Provincetown into Truro, and many a time as we were traversing it we were reminded of “Riley’s Narrative” of his captivity in the sands of Arabia, notwithstanding the cold. Our eyes magnified the patches of beach-grass into cornfields, in the horizon, and

we probably exaggerated the height of the ridges on account of the mirage. I was pleased to learn afterwards, from Kalm's Travels in North America, that the inhabitants of the Lower St. Lawrence call this grass (*Calamagrostis arenaria*), and also Sea-lyme grass (*Elymus arenarius*), *seigle de mer*; and he adds, "I have been assured that these plants grow in great plenty in Newfoundland, and on other North American shores; the places covered with them looking, at a distance, like cornfields; which might explain the passage in our northern accounts [he wrote in 1749] of the excellent wine land [*Vinland det goda*, Translator], which mentions that they had found whole fields of wheat growing wild."

The beach-grass is "two to four feet high, of a sea-green color," and it is said to be widely diffused over the world. In the Hebrides it is used for mats, pack-saddles, bags, hats, etc.; paper has been made of it at Dorchester in this State, and cattle eat it when tender. It has heads somewhat like rye, from six inches to a foot in length, and it is propagated both by roots and seeds. To express its love for sand, some botanists have called it *Psamma*

arenaria, which is the Greek for sand, qualified by the Latin for sandy, — or sandy sand. As it is blown about by the wind, while it is held fast by its roots, it describes myriad circles in the sand as accurately as if they were made by compasses.

It was the dreariest scenery imaginable. The only animals which we saw on the sand at that time were spiders, which are to be found almost everywhere, whether on snow or ice, water or sand, — and a venomous-looking, long, narrow worm, one of the myriapods, or thousand-legs. We were surprised to see spider-holes in that flowing sand with an edge as firm as that of a stoned well.

In June this sand was scored with the tracks of turtles both large and small, which had been out in the night, leading to and from the swamps. I was told by a *terre filius* who has a "farm" on the edge of the desert, and is familiar with the fame of Provincetown, that one man had caught twenty-five snapping-turtles there the previous spring. His own method of catching them was to put a toad on a mackerel-hook and cast it into a pond, tying the line to a stump or stake on shore. Invari-

ably the turtle when hooked crawled up the line to the stump, and was found waiting there by his captor, however long afterward. He also said that minks, muskrats, foxes, coons, and wild mice were found there, but no squirrels. We heard of sea-turtles as large as a barrel being found on the beach and on East Harbor marsh, but whether they were native there, or had been lost out of some vessel, did not appear. Perhaps they were the Salt-water Terrapin, or else the Smooth Terrapin, found thus far north. Many toads were met with where there was nothing but sand and beach-grass. In Truro I had been surprised at the number of large light-colored toads everywhere hopping over the dry and sandy fields, their color corresponding to that of the sand. Snakes also are common on these pure sand beaches, and I have never been so much troubled by mosquitoes as in such localities. At the same season strawberries grew there abundantly in the little hollows on the edge of the desert, standing amid the beach-grass in the sand, and the fruit of the shad-bush or *Amelanchier*, which the inhabitants call Josh-pears (some think from juicy?), is very abun-

dant on the hills. I fell in with an obliging man who conducted me to the best locality for strawberries. He said that he would not have shown me the place if he had not seen that I was a stranger, and could not anticipate him another year; I therefore feel bound in honor not to reveal it. When we came to a pond, he being the native did the honors and carried me over on his shoulders, like Sindbad. One good turn deserves another, and if he ever comes our way, I will do as much for him.

In one place we saw numerous dead tops of trees projecting through the otherwise uninterrupted desert, where, as we afterward learned, thirty or forty years before a flourishing forest had stood, and now, as the trees were laid bare from year to year, the inhabitants cut off their tops for fuel.

We saw nobody that day outside of the town; it was too wintry for such as had seen the back-side before, or for the greater number who never desire to see it, to venture out; and we saw hardly a track to show that any had ever crossed this desert. Yet I was told that some are always out on the back-side night and day in severe weather, looking for wrecks, in

order that they may get the job of discharging the cargo, or the like, — and thus shipwrecked men are succored. But, generally speaking, the inhabitants rarely visit these sands. One who had lived in Provincetown thirty years told me that he had not been through to the north side within that time. Sometimes the natives themselves come near perishing by losing their way in snowstorms behind the town.

The wind was not a Sirocco or Simoon, such as we associate with the desert, but a New England northeaster, — and we sought shelter in vain under the sand-hills, for it blew all about them, rounding them into cones, and was sure to find us out on whichever side we sat. From time to time we lay down and drank at little pools in the sand, filled with pure, fresh water, all that was left, probably, of a pond or swamp. The air was filled with dust like snow, and cutting sand which made the face tingle, and we saw what it must be to face it when the weather was drier, and, if possible, windier still, — to face a migrating sand-bar in the air, which has picked up its duds and is off, — to be whipped with a cat,

not o' nine-tails, but of a myriad of tails, and each one a sting to it. A Mr. Whitman, a former minister of Wellfleet, used to write to his inland friends that the blowing sand scratched the windows so that he was obliged to have one new pane set every week, that he might see out.

On the edge of the shrubby woods the sand had the appearance of an inundation which was overwhelming them, terminating in an abrupt bank many feet higher than the surface on which they stood, and having partially buried the outside trees. The moving sand-hills of England, called Dunes or Downs, to which these have been likened, are either formed of sand cast up by the sea, or of sand taken from the land itself in the first place by the wind, and driven still farther inward. It is here a tide of sand impelled by waves and wind, slowly flowing from the sea toward the town. The northeast winds are said to be the strongest, but the northwest to move most sand, because they are the driest. On the shore of the Bay of Biscay, many villages were formerly destroyed in this way. Some of the ridges of beach-grass which we saw were planted by

government many years ago, to preserve the harbor of Provincetown and the extremity of the Cape. I talked with some who had been employed in the planting. In the "Description of the Eastern Coast," which I have already referred to, it is said: "Beach-grass during the spring and summer grows about two feet and a half. If surrounded by naked beach, the storms of autumn and winter heap up the sand on all sides, and cause it to rise nearly to the top of the plant. In the ensuing spring the grass sprouts anew; is again covered with sand in the winter; and thus a hill or ridge continues to ascend as long as there is a sufficient base to support it, or till the circumscribing sand, being also covered with beach-grass, will no longer yield to the force of the winds." Sand-hills formed in this way are sometimes one hundred feet high and of every variety of form, like snowdrifts, or Arab tents, and are continually shifting. The grass roots itself very firmly. When I endeavored to pull it up, it usually broke off ten inches or a foot below the surface, at what had been the surface the year before, as appeared by the numerous offshoots there, it being a straight, hard, round

shoot, showing by its length how much the sand had accumulated the last year; and sometimes the dead stubs of a previous season were pulled up with it from still deeper in the sand, with their own more decayed shoot attached, — so that the age of a sand-hill, and its rate of increase for several years, is pretty accurately recorded in this way.

Old Gerarde, the English herbalist, says, p. 1250: “I find mention in Stowe’s Chronicle, in *Anno* 1555, of a certain pulse or pease, as they term it, wherewith the poor people at that time, there being a great dearth, were miraculously helped; he thus mentions it. In the month of August (saith he), in Suffolke, at a place by the sea side all of hard stone and pibble, called in those parts a shelf, lying between the towns of Orford and Aldborough, where neither grew grass nor any earth was ever seen; it chanced in this barren place suddenly to spring up without any tillage or sowing, great abundance of peason, whereof the poor gathered (as men judged) above one hundred quarters, yet remained some ripe and some blossoming, as many as ever there were before; to the which place rode the Bishop of Nor-



wich and the Lord Willoughby, with others in great number, who found nothing but hard, rocky stone the space of three yards under the roots of these peason, which roots were great and long, and very sweet." He tells us also that Gesner learned from Dr. Cajus that there were enough there to supply thousands of men. He goes on to say that "they without doubt grew there many years before, but were not observed till hunger made them take notice of them, and quickened their invention, which commonly in our people is very dull, especially in finding out food of this nature. My worshipful friend Dr. Argent hath told me that many years ago he was in this place, and caused his man to pull among the beach with his hands, and follow the roots so long until he got some equal in length unto his height, yet could come to no ends of them." Gerarde never saw them, and is not certain what kind they were.

In Dwight's Travels in New England it is stated that the inhabitants of Truro were formerly regularly warned under the authority of law in the month of April yearly, to plant beach-grass, as elsewhere they are warned to

repair the highways. They dug up the grass in bunches, which were afterward divided into several smaller ones, and set about three feet apart, in rows, so arranged as to break joints and obstruct the passage of the wind. It spread itself rapidly, the weight of the seeds when ripe bending the heads of the grass, and so dropping directly by its side and vegetating there. In this way, for instance, they built up again that part of the Cape between Truro and Provincetown where the sea broke over in the last century. They have now a public road near there, made by laying sods, which were full of roots, bottom upward and close together on the sand, double in the middle of the track, then spreading brush evenly over the sand on each side for half a dozen feet, planting beach-grass on the banks in regular rows, as above described, and sticking a fence of brush against the hollows.

The attention of the general government was first attracted to the danger which threatened Cape Cod Harbor from the inroads of the sand, about thirty years ago, and commissioners were at that time appointed by Massachusetts to examine the premises. They reported in


June, 1825, that, owing to "the trees and brush having been cut down, and the beach-grass destroyed on the seaward side of the Cape, opposite the Harbor," the original surface of the ground had been broken up and removed by the wind toward the Harbor, — during the previous fourteen years, — over an extent of "one half a mile in breadth, and about four and a half miles in length." — "The space where a few years since were some of the highest lands on the Cape, covered with trees and bushes," presenting "an extensive waste of undulating sand;" — and that, during the previous twelve months, the sand "had approached the Harbor an average distance of fifty rods, for an extent of four and a half miles!" and unless some measures were adopted to check its progress, it would in a few years destroy both the harbor and the town. They therefore recommended that beach-grass be set out on a curving line over a space ten rods wide and four and a half miles long, and that cattle, horses, and sheep be prohibited from going abroad, and the inhabitants from cutting the brush.

I was told that about thirty thousand dollars

in all had been appropriated to this object, though it was complained that a great part of it was spent foolishly, as the public money is wont to be. Some say that while the government is planting beach-grass behind the town for the protection of the harbor, the inhabitants are rolling the sand into the harbor in wheelbarrows, in order to make house-lots. The Patent-Office has recently imported the seed of this grass from Holland, and distributed it over the country, but probably we have as much as the Hollanders.

Thus Cape Cod is anchored to the heavens, as it were, by a myriad little cables of beach-grass, and, if they should fail, would become a total wreck, and ere long go to the bottom. Formerly, the cows were permitted to go at large, and they ate many strands of the cable by which the Cape is moored, and well-nigh set it adrift, as the bull did the boat, which was moored with a grass rope; but now they are not permitted to wander.

A portion of Truro which has considerable taxable property on it has lately been added to Provincetown, and I was told by a Truro man that his townsmen talked of petitioning the



legislature to set off the next mile of their territory also to Provincetown, in order that she might have her share of the lean as well as the fat, and take care of the road through it; for its whole value is literally to hold the Cape together, and even this it has not always done. But Provincetown strenuously declines the gift.

The wind blowed so hard from the north-east, that, cold as it was, we resolved to see the breakers on the Atlantic side, whose din we had heard all the morning; so we kept on eastward through the desert, till we struck the shore again northeast of Provincetown, and exposed ourselves to the full force of the piercing blast. There are extensive shoals there over which the sea broke with great force. For half a mile from the shore it was one mass of white breakers, which, with the wind, made such a din that we could hardly hear ourselves speak. Of this part of the coast it is said: "A northeast storm, the most violent and fatal to seamen, as it is frequently accompanied with snow, blows directly on the land: a strong current sets along the shore: add to which that ships, during the operation of such a storm, endeavor to work northward, that they may

get into the bay. Should they be unable to weather Race Point, the wind drives them on the shore, and a shipwreck is inevitable. Accordingly, the strand is everywhere covered with the fragments of vessels." But since the Highland Light was erected, this part of the coast is less dangerous, and it is said that more shipwrecks occur south of that light, where they were scarcely known before.

This was the stormiest sea that we witnessed, — more *tumultuous*, my companion affirmed, than the rapids of Niagara, and, of course, on a far greater scale. It was the ocean in a gale, a clear, cold day, with only one sail in sight, which labored much, as if it were anxiously seeking a harbor. It was high tide when we reached the shore, and in one place, for a considerable distance, each wave dashed up so high that it was difficult to pass between it and the bank. Further south, where the bank was higher, it would have been dangerous to attempt it. A native of the Cape has told me, that many years ago, three boys, his playmates, having gone to this beach in Wellfleet to visit a wreck, when the sea receded ran down to the wreck, and when it came in ran before it to

the bank, but the sea following fast at their heels, caused the bank to cave and bury them alive.

It was the roaring sea, *θάλασσα ἠχήεσσα*, —

*ἀμφὶ δὲ τ' ἄκραι
'Ηϊόνες βοόωσιν, ἐρευγομένης ἀλὸς ἔξω.*

And the summits of the bank
Around resound, the sea being vomited forth.

As we stood looking on this scene we were gradually convinced that fishing here and in a pond were not, in all respects, the same, and that he who waits for fair weather and a calm sea may never see the glancing skin of a mackerel, and get no nearer to a cod than the wooden emblem in the State House.

Having lingered on the shore till we were well-nigh chilled to death by the wind, and were ready to take shelter in a Charity-house, we turned our weather-beaten faces toward Provincetown and the Bay again, having now more than doubled the Cape.



X

PROVINCETOWN

EARLY the next morning I walked into a fish-house near our hotel, where three or four men were engaged in trundling out the pickled fish on barrows, and spreading them to dry. They told me that a vessel had lately come in from the Banks with forty-four thousand cod-fish. Timothy Dwight says that, just before he arrived at Provincetown, "a schooner came in from the Great Bank with fifty-six thousand fish, almost one thousand five hundred quintals, taken in a single voyage; the main deck being, on her return, eight inches under water in calm weather." The cod in this fish-house, just out of the pickle, lay packed several feet deep, and three or four men stood on them in cow-hide boots, pitching them on to the barrows with an instrument which had a single iron point. One young man, who chewed tobacco, spat on the fish repeatedly. Well, sir, thought

I, when that older man sees you he will speak to you. But presently I saw the older man do the same thing. It reminded me of the figs of Smyrna. "How long does it take to cure these fish?" I asked.

"Two good drying days, sir," was the answer.

I walked across the street again into the hotel to breakfast, and mine host inquired if I would take "hashed fish or beans." I took beans, though they never were a favorite dish of mine. I found next summer that this was still the only alternative proposed here, and the landlord was still ringing the changes on these two words. In the former dish there was a remarkable proportion of fish. As you travel inland the potato predominates. It chanced that I did not taste fresh fish of any kind on the Cape, and I was assured that they were not so much used there as in the country. That is where they are cured, and where, sometimes, travelers are cured of eating them. No fresh meat was slaughtered in Provincetown, but the little that was used at the public houses was brought from Boston by the steamer.

A great many of the houses here were sur-

rounded by fish-flakes close up to the sills on all sides, with only a narrow passage two or three feet wide, to the front door; so that instead of looking out into a flower or grass plot, you looked on to so many square rods of cod turned wrong side outwards. These parterres were said to be least like a flower-garden in a good drying day in midsummer. There were flakes of every age and pattern, and some so rusty and overgrown with lichens that they looked as if they might have served the founders of the fishery here. Some had broken down under the weight of successive harvests. The principal employment of the inhabitants at this time seemed to be to trundle out their fish and spread them in the morning, and bring them in at night. I saw how many a loafer who chanced to be out early enough, got a job at wheeling out the fish of his neighbor who was anxious to improve the whole of a fair day. Now then I knew where salt fish were caught. They were everywhere lying on their backs, their collar-bones standing out like the lapels of a man-o'-war-man's jacket, and inviting all things to come and rest in their bosoms; and all things, with a few exceptions,

accepted the invitation. I think, by the way, that if you should wrap a large salt fish round a small boy, he would have a coat of such a fashion as I have seen many a one wear to muster. Salt fish were stacked up on the wharves, looking like corded wood, maple and yellow birch with the bark left on. I mistook them for this at first, and such in one sense they were, — fuel to maintain our vital fires, — an eastern wood which grew on the Grand Banks. Some were stacked in the form of huge flower-pots, being laid in small circles with the tails outwards, each circle successively larger than the preceding until the pile was three or four feet high, when the circles rapidly diminished, so as to form a conical roof. On the shores of New Brunswick this is covered with birch-bark, and stones are placed upon it, and, being thus rendered impervious to the rain, it is left to season before being packed for exportation.

It is rumored that in the fall the cows here are sometimes fed on cod's heads! The god-like part of the cod, which, like the human head, is curiously and wonderfully made, forsooth has but little less brain in it, — coming

to such an end! to be craunched by cows! I felt my own skull crack from sympathy. What if the heads of men were to be cut off to feed the cows of a superior order of beings who inhabit the islands in the ether? Away goes your fine brain, the house of thought and instinct, to swell the cud of a ruminant animal! — However, an inhabitant assured me that they did not make a practice of feeding cows on cod's heads; the cows merely *would* eat them sometimes, but I might live there all my days and never see it done. A cow wanting salt would also sometimes lick out all the soft part of a cod on the flakes. This he would have me believe was the foundation of this fish-story.

It has been a constant traveler's tale and perhaps slander, now for thousands of years, the Latins and Greeks have repeated it, that this or that nation feeds its cattle, or horses, or sheep, on fish, as may be seen in Cælian and Pliny, but in the Journal of Nearchus, who was Alexander's admiral, and made a voyage from the Indus to the Euphrates three hundred and twenty-six years before Christ, it is said that the inhabitants of a portion of the intermediate coast, whom he called Ichthyophagi or Fish-

eaters, not only ate fishes raw and also dried and pounded in a whale's vertebra for a mortar and made into a paste, but gave them to their cattle, there being no grass on the coast; and several modern travelers — Braybosa, Niebuhr, and others — make the same report. Therefore in balancing the evidence I am still in doubt about the Provincetown cows. As for other domestic animals, Captain King, in his continuation of Captain Cook's Journal in 1779, says of the dogs of Kamtschatka, "Their food in the winter consists entirely of the head, entrails, and backbones of salmon, which are put aside and dried for that purpose; and with this diet they are fed but sparingly."¹

As we are treating of fishy matters, let me insert what Pliny says, — that "the commanders of the fleets of Alexander the Great have related that the Gedrosi, who dwell on the banks of the river Arabis, are in the habit of making the doors of their houses with the jawbones of fishes, and rafting the roofs with their bones." Strabo tells the same of the Ichthyophagi. "Hardouin remarks, that the Basques of his day were in the habit of fencing

¹ Cook's *Journal*, vol. vii. p. 315.



their gardens with the ribs of the whale, which sometimes exceeded twenty feet in length ; and Cuvier says, that at the present time the jaw-bone of the whale is used in Norway for the purpose of making beams or posts for buildings." ¹ Herodotus says the inhabitants on Lake Prasias in Thrace (living on piles), "give fish for fodder to their horses and beasts of burden."

Provincetown was apparently what is called a flourishing town. Some of the inhabitants asked me if I did not think that they appeared to be well off generally. I said that I did, and asked how many there were in the almshouse. "Oh, only one or two, infirm or idiotic," answered they. The outward aspect of the houses and shops frequently suggested a poverty which their interior comfort and even richness disproved. You might meet a lady daintily dressed in the Sabbath morning, wading in among the sand-hills, from church, where there appeared no house fit to receive her, yet no doubt the interior of the house answered to the exterior of the lady. As for the interior of the inhabitants, I am still in the dark about it. I

¹ Bohn's ed. trans. of Pliny, vol. ii. p. 361.



had a little intercourse with some whom I met in the street, and was often agreeably disappointed by discovering the intelligence of rough, and what would be considered unpromising, specimens. Nay, I ventured to call on one citizen the next summer, by special invitation. I found him sitting in his front doorway, that Sabbath evening, prepared for me to come in unto him; but unfortunately for his reputation for keeping open house, there was stretched across his gateway a circular cobweb of the largest kind and quite entire. This looked so ominous that I actually turned aside and went in the back way.

This Monday morning was beautifully mild and calm, both on land and water, promising us a smooth passage across the Bay, and the fishermen feared that it would not be so good a drying day as the cold and windy one which preceded it. There could hardly have been a greater contrast. This was the first of the Indian Summer days, though at a late hour in the morning we found the wells in the sand behind the town still covered with ice, which had formed in the night. What with wind and sun my most prominent feature fairly cast its

slough. But I assure you it will take more than two good drying days to cure me of rambling. After making an excursion among the hills in the neighborhood of the Shank-Painter Swamp, and getting a little work done in its line, we took our seat upon the highest sand-hill overlooking the town, in mid-air, on a long plank stretched across between two hillocks of sand, where some boys were endeavoring in vain to fly their kite; and there we remained the rest of that forenoon looking out over the placid harbor, and watching for the first appearance of the steamer from Wellfleet, that we might be in readiness to go on board when we heard the whistle off Long Point.

We got what we could out of the boys in the mean while. Provincetown boys are of course all sailors and have sailors' eyes. When we were at the Highland Light, the last summer, seven or eight miles from Provincetown Harbor, and wished to know one Sunday morning if the *Olata*, a well-known yacht, had got in from Boston, so that we could return in her, a Provincetown boy about ten years old, who chanced to be at the table, remarked that she had. I asked him how he knew. "I just saw



her come in," said he. When I expressed surprise that he could distinguish her from other vessels so far, he said that there were not so many of those two-topsail schooners about but that he could tell her. Palfrey said, in his oration at Barnstable, the duck does not take to the water with a surer instinct than the Barnstable boy. [He might have said the Cape Cod boy as well.] He leaps from his leading-strings into the shrouds, it is but a bound from the mother's lap to the masthead. He boxes the compass in his infant soliloquies. He can hand, reef, and steer by the time he flies a kite.

This was the very day one would have chosen to sit upon a hill overlooking sea and land, and muse there. The mackerel fleet was rapidly taking its departure, one schooner after another, and standing round the Cape, like fowls leaving their roosts in the morning to disperse themselves in distant fields. The turtle-like sheds of the salt-works were crowded into every nook in the hills, immediately behind the town, and their now idle windmills lined the shore. It was worth the while to see by what coarse and simple chemistry this almost necessary of life is obtained, with the sun for journeyman, and

a single apprentice to do the chores for a large establishment. It is a sort of tropical labor, pursued too in the sunniest season ; more interesting than gold or diamond washing, which, I fancy, it somewhat resembles at a distance. In the production of the necessaries of life Nature is ready enough to assist man. So at the potash works which I have seen at Hull, where they burn the stems of the kelp and boil the ashes. Verily, chemistry is not a splitting of hairs when you have got half a dozen raw Irishmen in the laboratory. It is said, that owing to the reflection of the sun from the sand-hills, and there being absolutely no fresh water emptying into the harbor, the same number of superficial feet yields more salt here than in any other part of the country. A little rain is considered necessary to clear the air, and make salt fast and good, for as paint does not dry, so water does not evaporate, in dog-day weather. But they were now, as elsewhere on the Cape, breaking up their salt-works and selling them for lumber.

From that elevation we could overlook the operations of the inhabitants almost as completely as if the roofs had been taken off.

They were busily covering the wicker-worked flakes about their houses with salted fish, and we now saw that the back yards were improved for this purpose as much as the front; where one man's fish ended another's began. In almost every yard we detected some little building from which these treasures were being trundled forth and systematically spread, and we saw that there was an art as well as a knack even in spreading fish, and that a division of labor was profitably practiced. One man was withdrawing his fishes a few inches beyond the nose of his neighbor's cow which had stretched her neck over a paling to get at them. It seemed a quite domestic employment, like drying clothes, and indeed in some parts of the county the women take part in it.

I noticed in several places on the Cape a sort of clothes-*flakes*. They spread brush on the ground, and fence it round, and then lay their clothes on it, to keep them from the sand. This is a Cape Cod clothes-yard.

The sand is the great enemy here. The tops of some of the hills were inclosed and a board put up forbidding all persons entering the inclosure, lest their feet should disturb the sand,

and set it a-blowing or a-sliding. The inhabitants are obliged to get leave from the authorities to cut wood behind the town for fish-flakes, bean-poles, pea-brush, and the like, though, as we were told, they may transplant trees from one part of the township to another without leave. The sand drifts like snow, and sometimes the lower story of a house is concealed by it, though it is kept off by a wall. The houses were formerly built on piles, in order that the driving sand might pass under them. We saw a few old ones here still standing on their piles, but they were boarded up now, being protected by their younger neighbors. There was a school-house, just under the hill on which we sat, filled with sand up to the tops of the desks, and of course the master and scholars had fled. Perhaps they had imprudently left the windows open one day, or neglected to mend a broken pane. Yet in one place was advertised, "Fine sand for sale here," — I could hardly believe my eyes, — probably some of the street sifted, — a good instance of the fact that a man confers a value on the most worthless thing by mixing himself with it, according to which rule we must have conferred a value on the whole

back-side of Cape Cod ; — but I thought that if they could have advertised “ Fat Soil,” or perhaps “ Fine sand got rid of,” aye, and “ Shoes emptied here,” it would have been more alluring. As we looked down on the town, I thought that I saw one man, who probably lived beyond the extremity of the planking, steering and tacking for it in a sort of snow-shoes, but I may have been mistaken. In some pictures of Provincetown the persons of the inhabitants are not drawn below the ankles, so much being supposed to be buried in the sand. Nevertheless, natives of Provincetown assured me that they could walk in the middle of the road without trouble even in slippers, for they had learned how to put their feet down and lift them up without taking in any sand. One man said that he should be surprised if he found half a dozen grains of sand in his pumps at night, and stated, moreover, that the young ladies had a dexterous way of emptying their shoes at each step, which it would take a stranger a long time to learn. The tires of the stage-wheels were about five inches wide ; and the wagon-tires generally on the Cape are an inch or two wider, as the sand is an inch or two


deeper than elsewhere. I saw a baby's wagon with tires six inches wide to keep it near the surface. The more tired the wheels, the less tired the horses. Yet all the time that we were in Provincetown, which was two days and nights, we saw only one horse and cart, and they were conveying a coffin. They did not try such experiments there on common occasions. The next summer I saw only the two-wheeled horse-cart which conveyed me thirty rods into the harbor on my way to the steamer. Yet we read that there were two horses and two yoke of oxen here in 1791, and we were told that there were several more when we were there, beside the stage team. In Barber's Historical Collections, it is said, "so rarely are wheel-carriages seen in the place that they are a matter of some curiosity to the younger part of the community. A lad who understood navigating the ocean much better than land travel, on seeing a man driving a wagon in the street, expressed his surprise at his being able to drive so straight without the assistance of a rudder." There was no rattle of carts, and there would have been no rattle if there had been any carts. Some saddle horses that passed

the hotel in the evening merely made the sand fly with a rustling sound like a writer sanding his paper copiously, but there was no sound of their tread. No doubt there are more horses and carts there at present. A sleigh is never seen, or at least is a great novelty on the Cape, the snow being either absorbed by the sand or blown into drifts.

Nevertheless, the inhabitants of the Cape generally do not complain of their "soil," but will tell you that it is good enough for them to dry their fish on.

Notwithstanding all this sand, we counted three meeting-houses, and four school-houses nearly as large, on this street, though some had a tight board fence about them to preserve the plot within level and hard. Similar fences, even within a foot of many of the houses, gave the town a less cheerful and hospitable appearance than it would otherwise have had. They told us that, on the whole, the sand had made no progress for the last ten years, the cows being no longer permitted to go at large, and every means being taken to stop the sandy tide.

In 1727 Provincetown was "invested with peculiar privileges," for its encouragement.



Once or twice it was nearly abandoned ; but now lots on the street fetch a high price, though titles to them were first obtained by possession and improvement, and they are still transferred by quitclaim deeds merely, the township being the property of the State. But though lots were so valuable on the street, you might in many places throw a stone over them to where a man could still obtain land or sand by squatting on or improving it.

Stones are very rare on the Cape. I saw a very few small stones used for pavements and for bank walls, in one or two places in my walk, but they are so scarce, that, as I was informed, vessels have been forbidden to take them from the beach for ballast, and therefore their crews used to land at night and steal them. I did not hear of a rod of regular stone wall below Orleans. Yet I saw one man underpinning a new house in Eastham with some "rocks," as he called them, which he said a neighbor had collected with great pains in the course of years, and finally made over to him. This I thought was a gift worthy of being recorded, — equal to a transfer of California "rocks," almost. Another man who was assisting him, and who

seemed to be a close observer of nature, hinted to me the locality of a rock in that neighborhood which was "forty-two paces in circumference and fifteen feet high," for he saw that I was a stranger, and, probably, would not carry it off. Yet I suspect that the locality of the few large rocks on the forearm of the Cape is well known to the inhabitants generally. I even met with one man who had got a smattering of mineralogy, but where he picked it up I could not guess. I thought that he would meet with some interesting geological nuts for him to crack, if he should ever visit the mainland, — Cohasset or Marblehead, for instance.

The well stones at the Highland Light were brought from Hingham, but the wells and cellars of the Cape are generally built of brick, which also are imported. The cellars, as well as the wells, are made in a circular form, to prevent the sand from pressing in the wall. The former are only from nine to twelve feet in diameter, and are said to be very cheap, since a single tier of brick will suffice for a cellar of even larger dimensions. Of course, if you live in the sand, you will not require a large cellar to hold your roots. In Provincetown, when

formerly they suffered the sand to drive under their houses, obliterating all rudiment of a cellar, they did not raise a vegetable to put into one. One farmer in Wellfleet, who raised fifty bushels of potatoes, showed me his cellar under a corner of his house, not more than nine feet in diameter, looking like a cistern ; but he had another of the same size under his barn.


You need dig only a few feet almost anywhere near the shore of the Cape to find fresh water. But that which we tasted was invariably poor, though the inhabitants called it good, as if they were comparing it with salt water. In the account of Truro, it is said, "Wells dug near the shore are dry at low water, or rather at what is called young flood, but are replenished with the flowing of the tide," — the salt water, which is lowest in the sand, apparently forcing the fresh up. When you express your surprise at the greenness of a Provincetown garden on the beach, in a dry season, they will sometimes tell you that the tide forces the moisture up to them. It is an interesting fact that low sand-bars in the midst of the ocean, perhaps even those which are laid bare only at low tide, are reservoirs of fresh water, at

which the thirsty mariner can supply himself. They appear, like huge sponges, to hold the rain and dew which fall on them, and which, by capillary attraction, are prevented from mingling with the surrounding brine.

The Harbor of Provincetown — which, as well as the greater part of the Bay, and a wide expanse of ocean, we overlooked from our perch — is deservedly famous. It opens to the south, is free from rocks, and is never frozen over. It is said that the only ice seen in it drifts in sometimes from Barnstable or Plymouth. Dwight remarks that “the storms which prevail on the American coast generally come from the east; and there is no other harbor on a windward shore within two hundred miles.” J. D. Graham, who has made a very minute and thorough survey of this harbor and the adjacent waters, states that “its capacity, depth of water, excellent anchorage, and the complete shelter it affords from all winds, combine to render it one of the most valuable ship harbors on our coast.” It is *the* harbor of the Cape and of the fishermen of Massachusetts generally. It was known to navigators several years at least before the settlement of Plym-

outh. In Captain John Smith's map of New England, dated 1614, it bears the name of Milford Haven, and Massachusetts Bay that of Stuard's Bay. His Highness Prince Charles changed the name of Cape Cod to Cape James; but even princes have not always power to change a name for the worse, and, as Cotton Mather said, Cape Cod is "a name which I suppose it will never lose till shoals of codfish be seen swimming on its highest hills."

Many an early voyager was unexpectedly caught by this hook, and found himself embayed. On successive maps, Cape Cod appears sprinkled over with French, Dutch, and English names, as it made part of New France, New Holland, and New England. On one map, Provincetown Harbor is called "Fuic (bownet?) Bay," Barnstable Bay "Staten Bay," and the sea north of it "Mare del Noort," or the North Sea. On another, the extremity of the Cape is called "Staten Hoeck," or the States Hook. On another, by Young, this has Noord Zee, Staten hoeck, or Hit hoeck, but the copy at Cambridge has no date; the whole Cape is called "Niew Hollant" (after Hudson); and on another still, the shore between



Race Point and Wood End appears to be called "Bevechier." In Champlain's admirable Map of New France, including the oldest recognizable map of what is now the New England coast with which I am acquainted, Cape Cod is called *C. Blan* (*i. e.*, Cape White), from the color of its sands, and Massachusetts Bay is *Baye Blanche*. It was visited by De Monts and Champlain in 1605, and the next year was further explored by Poitricourt and Champlain. The latter has given a particular account of these explorations in his "Voyages," together with separate charts and soundings of two of its harbors, — *Malle Barre*, the Bad Bar (Nauset Harbor?) a name now applied to what the French called *Cap Baturier*, — and *Port Fortune*, apparently Chatham Harbor. Both these names are copied on the map of "Novi Belgii," in Ogilby's America. He also describes minutely the manners and customs of the savages, and represents by a plate the savages surprising the French and killing five or six of them. The French afterward killed some of the natives, and wished, by way of revenge, to carry off some and make them grind in their hand-mill at Port Royal.

It is remarkable that there is not in English any adequate or correct account of the French exploration of what is now the coast of New England, between 1604 and 1608, though it is conceded that they then made the first permanent European settlement on the continent of North America north of St. Augustine. If the lions had been the painters it would have been otherwise. This omission is probably to be accounted for partly by the fact that the *early edition* of Champlain's "Voyages" had not been consulted for this purpose. This contains by far the most particular, and, I think, the most interesting chapter of what we may call the Ante-Pilgrim history of New England, extending to one hundred and sixty pages quarto; but appears to be unknown equally to the historian and the orator on Plymouth Rock. Bancroft does not mention Champlain at all among the authorities for De Monts' expedition, nor does he say that he ever visited the coast of New England. Though he bore the title of pilot to De Monts, he was, in *another sense*, the leading spirit, as well as the historian of the expedition. Holmes, Hildreth, and Barry, and apparently all our historians

who mention Champlain, refer to the edition of 1632, in which all the separate charts of our harbors, etc., and about one half the narrative, are omitted; for the author explored so many lands afterward that he could afford to forget a part of what he had done. Hildreth, speaking of De Monts' expedition, says that "he looked into the Penobscot [in 1605], which Pring had discovered two years before," saying nothing about Champlain's extensive exploration of it for De Monts in 1604 (Holmes says 1608, and refers to Purchas); also that he followed in the track of Pring along the coast "to Cape Cod, which he called Malabarre." (Haliburton had made the same statement before him in 1829. He called it Cap Blanc, and Malle Barre — the Bad Bar — was the name given to a harbor on the east side of the Cape.) Pring says nothing about a river there. Belknap says that Weymouth discovered it in 1605. Sir F. Gorges says, in his narration,¹ 1658, that Pring in 1606 "made a perfect discovery of all the rivers and harbors." This is the most I can find. Bancroft makes Champlain to have discovered more western rivers in Maine,

¹ *Maine Hist. Coll.* vol. ii. p. 19.

not naming the Penobscot; he, however, must have been the discoverer of distances on this river.¹ Pring was absent from England only about six months, and sailed by this part of Cape Cod (Malebarre) because it yielded no sassafras, while the French, who probably had not heard of Pring, were patiently for years exploring the coast in search of a place of settlement, sounding and surveying its harbors.

John Smith's map, published in 1616, from observations in 1614-15, is by many regarded as the oldest map of New England. It is the first that was made after this country was called New England, for he so called it; but in Champlain's "Voyages," edition 1613 (and Lescarbot, in 1612, quotes a still earlier account of his voyage), there is a map of it made when it was known to Christendom as New France, called *Carte Géographique de la Nouvelle Franse faicte par le Sieur de Champlain Saint Tongois Cappitaine ordinaire pour le roi en la Marine, — faict l'en 1612*, from his observation between 1604 and 1607; a map extending from Labrador to Cape Cod and westward *to the Great Lakes*, and crowded

¹ See Belknap, p. 147.

with information, geographical, ethnographical, zoölogical, and botanical. He even gives the variation of the compass as observed by himself at that date on many parts of the coast. This, taken together with the many *separate charts* of harbors and their soundings on a large scale, which this volume contains, — among the rest, *Qui ni be quy* (Kennebec), *Chouacoit R.* (Saco R.), *Le Beau port*, *Port St. Louis* (near Cape Ann), and others on our coast, — but *which are not in the edition of 1632*, makes this a completer map of the New England and adjacent northern coast than was made for half a century afterward; almost, we might be allowed to say, till another Frenchman, Des Barres, made another for us, which only our late Coast Survey has superseded. Most of the maps of this coast made for a long time after betray their indebtedness to Champlain. He was a skillful navigator, a man of science, and geographer to the King of France. He crossed the Atlantic about twenty times, and made nothing of it; often in a small vessel in which few would dare to go to sea to-day; and on one occasion making the voyage from Tadoussac to St. Malo in eighteen days.



He was in this neighborhood, that is, between Annapolis, Nova Scotia, and Cape Cod, observing the land and its inhabitants, and making a map of the coast, from May, 1604, to September, 1607, *or about three and a half years*, and he has described minutely his method of surveying harbors. By his own account, a part of his map was engraved in 1604 (?). When Pont Gravé and others returned to France in 1606, he remained at Port Royal with Poitricourt, "in order," says he, "by the aid of God, to finish the chart of the coasts which I had begun;" and again in his volume, printed before John Smith visited this part of America, he says: "It seems to me that I have done my duty as far as I could, if I have not forgotten to put in my said chart whatever I saw, and give a particular knowledge to the public of what had never been described nor discovered so particularly as I have done it, although some other may have heretofore written of it; but it was a very small affair in comparison with what we have discovered within the last ten years."

It is not generally remembered, if known, by the descendants of the Pilgrims, that when

their forefathers were spending their first memorable winter in the New World, they had for neighbors a colony of French no further off than Port Royal (Annapolis, Nova Scotia), three hundred miles distant (Prince seems to make it about five hundred miles); where, in spite of many vicissitudes, they had been for fifteen years. They built a gristmill there as early as 1606; also made bricks and turpentine on a stream, Williamson says, in 1606. De Monts, who was a Protestant, brought his minister with him, who came to blows with the Catholic priest on the subject of religion. Though these founders of Acadie endured no less than the Pilgrims, and about the same proportion of them — thirty-five out of seventy-nine (Williamson's Maine says thirty-six out of seventy) — died the first winter at St. Croix, 1604-5, sixteen years earlier, no orator, to my knowledge, has ever celebrated their enterprise (Williamson's "History of Maine" does considerably), while the trials which their successors and descendants endured at the hands of the English have furnished a theme for both the historian and the poet.¹ The remains of their

¹ See Bancroft's *History* and Longfellow's *Evangeline*.

fort at St. Croix were discovered at the end of the last century, and helped decide where the true St. Croix, our boundary, was.

The very gravestones of those Frenchmen are probably older than the oldest English monument in New England north of the Elizabeth Islands, or perhaps anywhere in New England, for if there are any traces of Gosnold's storehouse left, his strong works are gone. Bancroft says, advisedly, in 1834, "It requires a believing eye to discern the ruins of the fort;" and that there was no ruins of a fort in 1837. Dr. Charles T. Jackson tells me that, in the course of a geological survey in 1827, he discovered a gravestone, a slab of trap rock, on Goat Island, opposite Annapolis (Port Royal), in Nova Scotia, bearing a Masonic coat-of-arms and the date 1606, which is fourteen years earlier than the landing of the Pilgrims. This was left in the possession of Judge Haliburton, of Nova Scotia.

There were Jesuit priests in what has since been called New England, converting the savages at Mount Desert, then St. Savior, in 1613, — having come over to Port Royal in 1611, though they were almost immediately inter-

rupted by the English, years before the Pilgrims came hither to enjoy their own religion. This according to Champlain. Charlevoix says the same; and after coming from France in 1611, went west from Port Royal along the coast as far as the Kennebec in 1612, and was often carried from Port Royal to Mount Desert.

Indeed, the Englishman's history of *New England* commences only when it ceases to be *New France*. Though Cabot was the first to discover the continent of North America, Champlain, in the edition of his voyages printed in 1632, after the English had for a season got possession of Quebec and Port Royal, complains with no little justice: "The common consent of all Europe is to represent New France as extending at least to the thirty-fifth and thirty-sixth degrees of latitude, as appears by the maps of the world printed in Spain, Italy, Holland, Flanders, Germany, and England, until they possessed themselves of the coasts of New France, where are Arcadie, the Etchemins (Maine and New Brunswick), the Almouchicois (Massachusetts?), and the Great River St. Lawrence, where they have imposed,

according to their fancy, such names as New England, Scotland, and others; but it is not easy to efface the memory of a thing which is known to all Christendom."

That Cabot merely landed on the uninhabitable shore of Labrador gave the English no just title to New England, or to the United States generally, any more than to Patagonia. His careful biographer (Biddle) is not certain in what voyage he ran down the coast of the United States, as is reported, and no one tells us what he saw. Miller (in the New York Hist. Coll. vol. i. p. 28) says he does not appear to have landed anywhere. Contrast with this Verrazzani's tarrying fifteen days at one place on the New England coast, and making frequent excursions into the interior thence. It chanced that the latter's letter to Francis I., in 1524, contains "the earliest original account extant of the Atlantic coast of the United States;" and even from that time the northern part of it began to be called *La Terra Francese*, or French Land. A part of it was called New Holland before it was called New England. The English were very backward to explore and settle the continent which they

had stumbled upon. The French preceded them both in their attempts to colonize the continent of North America (Carolina and Florida, 1562-64), and in their first permanent settlement (Port Royal, 1606); and the right of possession, naturally enough, was the one which England mainly respected and recognized in the case of Spain, of Portugal, and also of France, from the time of Henry VII.

The explorations of the French gave to the world the first valuable maps of these coasts. Denys of Honfleur made a map of the Gulf of St. Lawrence in 1506. No sooner had Cartier explored the St. Lawrence in 1535, than there began to be published by his countrymen remarkably accurate charts of that river as far up as Montreal. It is almost all of the continent north of Florida that you recognize on charts for more than a generation afterward, though Verrazzani's rude plot (made under French auspices) was regarded by Hackluyt, more than fifty years after his voyage (in 1524), as the most accurate representation of our coast. The French trail is distinct. They went measuring and sounding, and when they got home had something to show for their voyages and explo-

rations. There was no danger of their charts being lost, as Cabot's have been.

The most distinguished navigators of that day were Italians, or of Italian descent, and Portuguese. The French and Spaniards, though less advanced in the science of navigation than the former, possessed more imagination and spirit of adventure than the English, and were better fitted to be the explorers of a new continent even as late as 1751.

This spirit it was which so early carried the French to the Great Lakes and the Mississippi on the north, and the Spaniard to the same river on the south. It was long before our frontiers reached their settlements in the west, and a *voyageur* or *coureur de bois* is still our conductor there. Prairie is a French word, as Sierra is a Spanish one. Augustine in Florida and Santa Fé in New Mexico (1582), both built by the Spaniards, are considered the oldest towns in the United States. Within the memory of the oldest man, the Anglo-Americans were confined between the Appalachian Mountains and the sea, "a space not two hundred miles broad, while the Mississippi was by treaty the eastern boundary of New



France.¹ So far as inland discovery was concerned, the adventurous spirit of the English was that of sailors who land but for a day, and their enterprise the enterprise of traders. Cabot spoke like an Englishman, as he was, if he said, as one reports, in reference to the discovery of the American continent, when he found it running toward the north, that it was a great disappointment to him, being in his way to India; but we would rather add to than detract from the fame of so great a discoverer.

Samuel Penhallow, in his *History* (Boston, 1726), p. 51, speaking of "Port Royal and Nova Scotia," says of the last, that its "first seizure was by Sir Sebastian Cobbet for the crown of Great Britain, in the reign of King Henry VII.; but lay dormant till the year 1621," when Sir William Alexander got a patent of it, and possessed it some years; and afterward Sir David Kirk was proprietor of it, but ere long, "to the surprise of all thinking men, it was given up unto the French."

Even as late as 1633 we find Winthrop, the

¹ See the pamphlet on settling the Ohio, London, 1763, bound up with the travels of Sir John Bartram.

first Governor of the Massachusetts Colony, who was not the most likely to be misinformed, who, moreover, has the *fame*, at least, of having discovered Wachusett Mountain (discerned it forty miles inland), talking about the "Great Lake" and the "hideous swamps about it," near which the Connecticut and the "Potomack" took their rise; and among the memorable events of the year 1642 he chronicles Darby Field, an Irishman's expedition to the "White hill," from whose top he saw eastward what he "judged to be the Gulf of Canada," and westward what he "judged to be the great lake which Canada River comes out of," and where he found much "Muscovy glass," and "could rive out pieces of forty feet long and seven or eight feet broad." While the very inhabitants of New England were thus fabling about the country a hundred miles inland, which was a *terra incognita* to them, — or rather many years before the earliest date referred to, — Champlain, the *first governor of Canada*, not to mention the inland discoveries of Cartier,¹ Roberval, and others, of the pre-

¹ It is remarkable that the first, if not the only, part of New England which Cartier saw was Vermont (he also saw

ceding century, and his own earlier voyage, had already gone to war against the Iroquois in their forest forts, and penetrated to the Great Lakes and wintered there, before a Pilgrim had heard of New England. In Champlain's Voyages, printed in 1613, there is a plate representing a fight in which he aided the Canada Indians against the Iroquois, near the south end of Lake Champlain, in July, 1609, eleven years before the settlement of Plymouth. Bancroft says he joined the Algonquins in an expedition against the Iroquois, or Five Nations, in the northwest of New York. This is that "Great Lake," which the English, hearing some rumor of from the French, long after, locate in an "Imaginary Province called Laconia, and spent several years about 1630 in the vain attempt to discover."¹ Thomas Morton has a chapter on this "Great Lake."

the mountains of New York), from Montreal Mountain, in 1535) sixty-seven years before Gosnold saw Cape Cod. *If seeing is discovering*, — and that is *all* that it is proved that Cabot knew of the coast of the United States, — then Cartier (to omit Verrazzani and Gomez) was the discoverer of New England rather than Gosnold, who is commonly so styled.

¹ Sir Ferdinando Gorges, in *Maine Hist. Coll.* vol. ii. p. 68.

In the edition of Champlain's map dated 1632, the Falls of Niagara appear; and in a great lake northwest of *Mer Douce* (Lake Huron) there is an island represented, over which is written, "*Isle où il y a une mine de cuivre,*" — "Island where there is a mine of copper." This will do for an offset to our Governor's "Muscovy glass." Of all these adventures and discoveries we have a minute and faithful account, giving facts and dates as well as charts and soundings, all scientific and Frenchman-like, with scarcely one fable or traveler's story.

Probably Cape Cod was visited by Europeans long before the seventeenth century. It may be that Cabot himself beheld it. Verrazzani, in 1524, according to his own account, spent fifteen days on our coast, in latitude $41^{\circ} 40'$ (some suppose in the harbor of Newport), and often went five or six leagues into the interior there, and he says that he sailed thence at once one hundred and fifty leagues northeasterly, *always in sight of the coast*. There is a chart in Hackluyt's "*Divers Voyages,*" made according to Verrazzani's plot, which last is praised for its accuracy by Hackluyt, but I cannot distinguish Cape Cod on it, unless it is the

“C. Arenas” which is in the right latitude, though ten degrees west of “Claudia,” which is thought to be Block Island.

The “Biographie Universelle” informs us that “an ancient manuscript chart drawn in 1529 by Diego Ribeiro, a Spanish cosmographer, has preserved the memory of the voyage of Gomez [a Portuguese sent out by Charles the Fifth]. One reads in it under (*au-dessous*) the place occupied by the States of New York, Connecticut, and Rhode Island, *Terre d’Etienne Gomez, qu’il découvrit en 1525* (Land of Etienne Gomez, which he discovered in 1525).” This chart, with a memoir, was published at Weimar in the last century.

Jean Alphonse, Roberval’s pilot in Canada in 1642, one of the most skillful navigators of his time, and who has given remarkably minute and accurate direction for sailing up the St. Lawrence, showing that he knows what he is talking about, says in his “Routier” (it is in Hackluyt), “I have been at a bay as far as the forty-second degree, between Norimbegue [the Penobscot ?] and Florida, but I have not explored the bottom of it, and I do not know whether it passes from one land to the other,”




i. e., to Asia. (“J’ai été à une Baye jusques par les 42^e degrés entre la Norimbegue et la Floride; mais je n’en ai pas cherché le fond, et ne sçais pas si elle passe d’une terre à l’autre.”) This may refer to Massachusetts Bay, if not possibly to the western inclination of the coast a little further south. When he says, “I have no doubt that the Norimbegue enters into the river of Canada,” he is perhaps so interpreting some account which the Indians had given respecting the route from the St. Lawrence to the Atlantic, by the St. John, or Penobscot, or possibly even the Hudson River.

We hear rumors of this country of “Norumbega” and its great city from many quarters. In a discourse by a great French sea-captain in Ramusio’s third volume (1556–65), this is said to be the name given to the land by its inhabitants, and Verrazzani is called the discoverer of it; another in 1607 makes the natives call it, or the river, Aguncia. It is represented as an island on an accompanying chart. It is frequently spoken of by old writers as a country of indefinite extent, between Canada and Florida, and it appears as a large island with Cape Breton at its eastern extremity, on the map made

according to Verrazzani's plot in Hackluyt's "Divers Voyages." These maps and rumors may have been the origin of the notion, common among the early settlers, that New England was an island. The country and city of Norumbega appear about where Maine now is on a map in Ortelius ("Theatrum Orbis Terrarum," Antwerp, 1570), and the "R. Grande" is drawn where the Penobscot or St. John might be.

In 1604, Champlain being sent by the Sieur de Monts to explore the coast of Norumbegue, sailed up the Penobscot twenty-two or twenty-three leagues from "Isle Haute," or till he was stopped by the falls. He says: "I think that this river is that which many pilots and historians call Norembegue, and which the greater part have described as great and spacious, with numerous islands; and its entrance in the forty-third or forty-third and one half, or, according to others, the forty-fourth degree of latitude, more or less." He is convinced that "the greater part" of those who speak of a great city there have never seen it, but repeat a mere rumor, but he thinks that some have seen the mouth of the river, since it answers to their description.



Under date of 1607 Champlain writes: "Three or four leagues north of the Cap de Poitrincourt [near the head of the Bay of Fundy in Nova Scotia] we found a cross, which was very old, covered with moss and almost all decayed, which was an evident sign that there had formerly been Christians there."

Also the following passage from Lescarbot will show how much the neighboring coasts were frequented by Europeans in the sixteenth century. Speaking of his return from Port Royal to France in 1607, he says: "At last, within four leagues of Campseau [the Gut of Canso], we arrived at a harbor [in Nova Scotia], where a worthy old gentleman from St. John de Lus, named Captain Savale, was fishing, who received us with the utmost courtesy. And as this harbor, which is small, but very good, has no name, I have given it on my geographical chart the name of Savalet. [It is on Champlain's map also.] This worthy man told us that this voyage was the forty-second which he had made to those parts, and yet the Newfoundlanders [*Terre neuviens*] make only one a year. He was wonderfully content with his fishery, and informed us that he made daily

fifty crowns' worth of cod, and that his voyage would be worth ten thousand francs. He had sixteen men in his employ ; and his vessel was of eighty tons, which could carry a hundred thousand dry cod." ¹ They dried their fish on the rocks on the shore.

The "Isola della Réna" (Sable Island ?) appears on the chart of "Nuova Francia" and Norumbega, accompanying the "Discourse" above referred to in Ramusio's third volume, edition 1556-65. Champlain speaks of there being at the Isle of Sable, in 1604, "grass pastured by oxen (*bœufs*) and cows which the Portuguese carried there more than sixty years ago," *i. e.*, sixty years before 1613; in a later edition he says, which came out of a Spanish vessel which was lost in endeavoring to settle on the Isle of Sable ; and he states that De la Roche's men, who were left on this island seven years from 1598, lived on the flesh of these cattle which they found "*en quantie*," and built houses out of the wrecks of vessels which came to the island ("perhaps Gilbert's"), there being no wood or stone. Lescarbot says that they lived "on fish and the milk of cows

¹ *Histoire de la Nouvelle France, 1612.*

left there about eighty years before by Baron de Leri and Saint Just." Charlevoix says they ate up the cattle and then lived on fish. Haliburton speaks of cattle left there as a rumor. De Leri and Saint Just had suggested plans of colonization on the Isle of Sable as early as 1515 (1508 ?) according to Bancroft, referring to Charlevoix. These are but a few of the instances which I might quote.

Cape Cod is commonly said to have been discovered in 1602. We will consider at length under what circumstances, and with what observation and expectations, the first Englishmen whom history clearly discerns approached the coast of New England. According to the accounts of Archer and Breton (both of whom accompanied Gosnold), on the 26th of March, 1602, old style, Captain Bartholomew Gosnold set sail from Falmouth, England, for the North Part of Virginia, in a small bark called the Concord, they being in all, says one account, "thirty-two persons, whereof eight mariners and sailors, twelve purposing upon the discovery to return with the ship for England, the rest remain there for population." This is regarded as "the first attempt of the English to

make a settlement within the limits of New England." Pursuing a new and a shorter course than the usual one by the Canaries, "the 14th of April following they had sight of Saint Mary's, an island of the Azores." As the sailors were few and "none of the best," (I use their own phrases,) and they were "going upon an unknown coast," they were not "over-bold to stand in with the shore but in open weather;" so they made their first discovery of land with the lead. The 23d of April the ocean appeared yellow, but on taking up some of the water in a bucket, "it altered not either in color or taste from the sea azure." The 7th of May they saw divers birds whose names they knew, and many others in their "English tongue of no name." The 8th of May "the water changed to a yellowish green, where at seventy fathoms" they "had ground." The 9th, they had upon their lead "many glittering stones," — "which might promise some mineral matter in the bottom." The 10th, they were over a bank which they thought to be near the western end of St. John's Island, and saw schools of fish. The 12th, they say, "continually passed fleeting by us sea-ore,

which seemed to have their movable course towards the northeast." On the 13th they observed "great beds of weeds, much wood, and divers things else floating by," and "had smelling of the shore much as from the southern Cape and Andalusia in Spain." On Friday, the 14th, early in the morning they descried land on the north, in the latitude of forty-three degrees, apparently some part of the coast of Maine. Williamson¹ says it certainly could not have been south of the central Isle of Shoals. Belknap inclines to think it the south side of Cape Ann. Standing fair along by the shore, about twelve o'clock the same day, they came to anchor and were visited by eight savages, who came off to them "in a Biscay shallop, with sails and oars," — "an iron grapple, and a kettle of copper." These they at first mistook for "Christians distressed." One of them was "appareled with a waistcoat and breeches of black serge, made after our sea-fashion, hoes and shoes on his feet; all the rest (saving one that had a pair of breeches of blue cloth) were naked." They appeared to have had dealings with "some Basques of St. John

¹ *History of Maine.*

de Luz, and to understand much more than we," say the English, "for want of language, could comprehend." But they soon "set sail westward, leaving them and their coast." (This was a remarkable discovery for discoverers.)

"The 15th day," writes Gabriel Archer, "we had again sight of the land, which made ahead, being as we thought an island, by reason of a large sound that appeared westward between it and the main, for coming to the west end thereof, we did perceive a large opening, we called it Shoal Hope. Near this cape we came to anchor in fifteen fathoms, where we took great store of cod-fish, for which we altered the name and called it Cape Cod. Here we saw skulls of herring, mackerel, and other small fish, in great abundance. This is a low, sandy shoal, but without danger; also we came to anchor again in sixteen fathoms, fair by the land in the latitude of forty-two degrees. This Cape is well near a mile broad, and lieth north-east by east. The Captain went here ashore, and found the ground to be full of peas, strawberries, whortleberries, etc., as then unripe, the sand also by the shore somewhat deep; the firewood there by us taken in was of cypress,

birch, witch-hazel, and beach. A young Indian came here to the captain, armed with his bow and arrows, and had certain plates of copper hanging at his ears; he showed a willingness to help us in our occasions."

"The 16th we trended the coast southerly, which was all champaign and full of grass, but the islands somewhat woody."

Or, according to the account of John Brereton, "riding here," that is, where they first communicated with the natives, "in no very good harbor, and withal doubting the weather, about three of the clock the same day in the afternoon we weighed, and standing southerly off into sea the rest of that day and the night following, with a fresh gale of wind, in the morning we found ourselves embayed with a mighty headland; but coming to an anchor about nine of the clock the same day, within a league of the shore, we hoisted out the one half of our shallop, and Captain Bartholomew Gosnold, myself and three others, went ashore, being a white sandy and very bold shore; and marching all that afternoon with our muskets on our necks, on the highest hills which we saw (the weather very hot) at length we per-

ceived this headland to be parcel of the main, and sundry islands lying almost round about it; so returning towards evening to our shallop (for by that time the other part was brought ashore and set together), we espied an Indian, a young man of proper stature, and of a pleasing countenance, and after some familiarity with him, we left him at the sea side, and returned to our ship, where in five or six hours' absence we had pestered our ship so with cod-fish, that we threw numbers of them overboard again; and surely I am persuaded that in the months of March, April, and May, there is upon this coast better fishing, and in as great plenty, as in Newfoundland; for the skulls of mackerel, herrings, cod, and other fish, that we daily saw as we went and came from the shore, were wonderful," etc.

"From this place we sailed round about this headland, almost all the points of the compass, the shore very bold; but as no coast is free from dangers, so I am persuaded this is as free as any. The land somewhat low, full of goodly woods, but in some places plain."

It is not quite clear on which side of the Cape they landed. If it was inside, as would

appear from Brereton's words, "From this place we sailed round about this headland almost all the points of the compass," it must have been on the western shore either of Truro or Wellfleet. To one sailing south into Barnstable Bay along the Cape, the only "white, sandy, and very bold shore" that appears is in these towns, though the bank is not so high there as on the eastern side. At a distance of four or five miles the sandy cliffs there look like a long fort of yellow sandstone, they are so level and regular, especially in Wellfleet,—the fort of the land defending itself against the encroachments of the Ocean. They are streaked here and there with a reddish sand as if painted. Further south the shore is more flat, and less *obviously* and abruptly sandy, and a little tinge of green here and there in the marshes appears to the sailor like a rare and precious emerald. But in the Journal of Pring's Voyage the next year (and Salterne, who was with Pring, had accompanied Gosnold) it is said, "Departing hence [*i. e.*, from Savage Rocks] we bore unto that great gulf which Captain Gosnold overshot the year before."¹

¹ "Savage Rock," which some have supposed to be,

So they sailed round the Cape, calling the southeasterly extremity "Point Cave," till they came to an island which they named Martha's Vineyard (now called No Man's Land), and another on which they dwelt a while, which they named Elizabeth's Island, in honor of the queen, one of the group since so called, now known by its Indian name Cuttyhunk. There they built a small storehouse, the first house built by the English in New England, whose cellar could recently still be seen, made partly of stones taken from the beach. Bancroft says (edition of 1837) the ruins of the fort can no longer be discerned. They who were to have remained becoming discontented, all together set sail for England, with a load of sassafras and other commodities, on the 18th of June following.

The next year came Martin Pring, looking for sassafras, and thereafter they began to

from the name, the *Salvages*, a ledge about two miles off Rockport, Cape Ann, was probably the *Nubble*, a large, high rock near the shore, on the east side of York Harbor, Maine. The first land made by Gosnold is presumed by experienced navigators to be Cape Elizabeth on the same coast. (See Babson's *History of Gloucester, Massachusetts*.)

come thick and fast, until long after sassafras had lost its reputation.

These are the oldest accounts which we have of Cape Cod, unless, perchance, Cape Cod is, as some suppose, the same with that "Kial-arnes" or Keel-Cape, on which, according to old Icelandic manuscripts, Thorwald, son of Eric the Red, after sailing many days southwest from Greenland, broke his keel in the year 1004; and where, according to another, in some respects less trustworthy manuscript, Thor-finn Karlsefue ("that is, one who promises or is destined to be an able or great man;") he is said to have had a son born in New England, from whom Thorwaldsen the sculptor was descended), sailing past, in the year 1007, with his wife Gudrida, Snorre Thorbrandson, Biarne Grinolfson, and Thorhall Garnlason, distinguished Norsemen, in three ships containing "one hundred and sixty men and all sorts of live stock" (probably the first Norway rats among the rest), having the land "on the right side" of them, "roved ashore," and found "*Or-æfi* (trackless deserts)," and "*Strand-ir lang-ar ok sand-ar* (long, narrow beaches and sand-hills)," and "called the

shores *Furdu-strand-ir* (Wonder Strands), because the sailing by them seemed long."

According to the Icelandic manuscripts, *Thorwald* was the first then, — unless possibly one *Biarne Heriulfson* (*i. e.*, son of *Heriulf*) who had been seized with a great desire to travel, sailing from Iceland to Greenland in the year 986 to join his father who had migrated thither, for he had resolved, says the manuscript, "to spend the following winter, like all the preceding ones, with his father," — being driven far to the southwest by a storm, when it cleared up saw the low land of Cape Cod looming faintly in the distance; but this not answering to the description of Greenland, he put his vessel about, and, sailing northward along the coast, at length reached Greenland and his father. At any rate, he may put forth a strong claim to be regarded as the discoverer of the American continent.

These Northmen were a hardy race, whose younger sons inherited the ocean, and traversed it without chart or compass, and they are said to have been "the first who learned the art of sailing on a wind." Moreover, they had a habit of casting their door-posts overboard

and settling wherever they went ashore. But as Biarne, and Thorwald, and Thorfinn have not mentioned the latitude and longitude distinctly enough, though we have great respect for them as skillful and adventurous navigators, we must for the present remain in doubt as to what capes they did see. We think that they were considerably further north.

If time and space permitted, I could present the claims of several other worthy persons. Lescarbot, in 1609, asserts that the French sailors had been accustomed to frequent the Newfoundland Banks from time immemorial "for the codfish with which they feed almost all Europe and supply all sea-going vessels," and accordingly "the language of the nearest lands is half Basque;" and he quotes Postel, a learned but extravagant French author, born in 1510, only six years after the Basques, Bretons, and Normans are said to have discovered the Grand Bank and adjacent islands, as saying, in his "Charte Géographique," which we have not seen: "Terra haec ob lucrosissimam piscationis utilitatem summa litterarum memoria a Gallis adiri solita, et ante mille sexcentos annos frequentari solita est; sed eo

quod urbibus inculta et vasta, spreta est.”

“This land, on account of its very lucrative fishery, was accustomed to be visited by the Gauls from the very dawn of history, and more than sixteen hundred years ago was accustomed to be frequented; but because it was undorned with cities, and waste, it was despised.”

It is the old story. Bob Smith discovered the mine, but I discovered it to the world. And now Bob Smith is putting in his claim.

But let us not laugh at Postel and his visions. He was perhaps better posted up than we; and if he does seem to draw the long bow, it may be because he had a long way to shoot, — quite across the Atlantic. If America was found and lost again once, as most of us believe, then why not twice? especially as there were likely to be so few records of an earlier discovery. Consider what stuff history is made of, — that for the most part it is merely a story agreed on by posterity. Who will tell us, even, how many Russians were engaged in the battle of the Chernaya, the other day? Yet, no doubt, Mr. Scriblerus, the historian, will fix on a definite number for the schoolboys to commit to their excellent

memories. What, then, of the number of Persians at Salamis? The historian whom I read knew as much about the position of the parties and their tactics in the last-mentioned affair, as they who describe a recent battle in an article for the press nowadays, before the particulars have arrived. I believe that, if I were to live the life of mankind over again myself (which I would not be hired to do), with the Universal History in my hands, I should not be able to tell what was what.

Earlier than the date Postel refers to, at any rate, Cape Cod lay in utter darkness to the civilized world, though even then the sun rose from eastward out of the sea every day, and, rolling over the Cape, went down westward into the Bay. It was even then Cape and Bay, — aye, the Cape of *Codfish*, and the Bay of the *Massachusetts*, perchance.

Quite recently, on the 11th of November, 1620, old style, as is well known, the Pilgrims in the *Mayflower* came to anchor in Cape Cod Harbor. They had loosed from Plymouth, England, the 6th of September, and, in the words of "Mourt's Relation," "after many difficulties in boisterous storms, at

length, by God's providence, upon the 9th of November, we espied land, which we deemed to be Cape Cod, and so afterward it proved. Upon the 11th of November we came to anchor in the bay, which is a good harbor and pleasant bay, circled round except in the entrance, which is about four miles over from land to land, compassed about to the very sea, with oaks, pines, juniper, sassafras, and other sweet wood. It is a harbor wherein a thousand sail of ships may safely ride. There we relieved ourselves with wood and water, and refreshed our people, while our shallop was fitted to coast the bay, to search for an habitation." There *we* put up at Fuller's Hotel, passing by the Pilgrim House as too high for us (we learned afterward that we need not have been so particular), and we refreshed ourselves with hashed fish and beans, beside taking in a supply of liquids (which were not intoxicating), while our legs were refitted to coast the back-side. Further say the Pilgrims: "We could not come near the shore by three quarters of an English mile, because of shallow water; which was a great prejudice to us; for our people going on shore were forced to

wade a bow-shot or two in going aland, which caused many to get colds and coughs; for it was many times freezing cold weather." They afterwards say: "It brought much weakness amongst us;" and no doubt it led to the death of some at Plymouth.

The harbor of Provincetown is very shallow near the shore, especially about the head, where the Pilgrims landed. When I left this place the next summer, the steamer could not get up to the wharf, but we were carried out to a large boat in a cart as much as thirty rods in shallow water, while a troop of little boys kept us company, wading around, and thence we pulled to the steamer by a rope. The harbor being thus shallow and sandy about the shore, coasters are accustomed to run in here to paint their vessels, which are left high and dry when the tide goes down.

It chanced that the Sunday morning that we were there, I had joined a party of men who were smoking and lolling over a pile of boards on one of the wharves (*nihil humanum a me*, etc.), when our landlord, who was a sort of tithing-man, went off to stop some sailors who were engaged in painting their vessel. Our

party was recruited from time to time by other citizens, who came rubbing their eyes as if they had just got out of bed; and one old man remarked to me that it was the custom there to lie abed very late on Sunday, it being a day of rest. I remarked that, as I thought, they might as well let the man paint, for all us. It was not noisy work, and would not disturb our devotions. But a young man in the company, taking his pipe out of his mouth, said that it was a plain contradiction of the law of God, which he quoted, and if they did not have some such regulation, vessels would run in there to tar, and rig, and paint, and they would have no Sabbath at all. This was a good argument enough, if he had not put it in the name of religion. The next summer, as I sat on a hill there one sultry Sunday afternoon, the meeting-house windows being open, my meditations were interrupted by the noise of a preacher who shouted like a boatswain, profaning the quiet atmosphere, and who, I fancied, must have taken off his coat. Few things could have been more disgusting or disheartening. I wished the tithing-man would stop him.



The Pilgrims say, "There was the greatest store of fowl that ever we saw."

We saw no fowl there, except gulls of various kinds; but the greatest store of them that ever we saw was on a flat but slightly covered with water on the east side of the harbor, and we observed a man who had landed there from a boat creeping along the shore in order to get a shot at them, but they all rose and flew away in a great scattering flock, too soon for him, having apparently got their dinners, though he did not get his.

It is remarkable that the Pilgrims (or their reporter) describe this part of the Cape, not only as well wooded, but as having a deep and excellent soil, and hardly mention the word sand. Now what strikes the voyager is the barrenness and desolation of the land. They found "the ground or earth sand-hills, much like the downs in Holland, but much better; the crust of the earth, a spit's depth, excellent black earth." We found that the earth had lost its crust, — if, indeed, it ever had any, — and that there was no soil to speak of. We did not see enough black earth in Provincetown to fill a flower-pot, unless in the swan's.

They found it "all wooded with oakes, pines, sassafras, juniper, birch, holly, vines, some ash, walnut; the wood for the most part open and without underwood, fit either to go or ride in." We saw scarcely anything high enough to be called a tree, except a little low wood at the east end of the town, and the few ornamental trees in its yards, — only a few small specimens of some of the above kinds on the sand-hills in the rear; but it was all thick shrubbery, without any large wood above it, very unfit either to go or ride in. The greater part of the land was a perfect desert of yellow sand, rippled like waves by the wind, in which only a little beach-grass grew here and there. They say that, just after passing the head of East Harbor Creek, the boughs and bushes "tore" their "very armor in pieces" (the same thing happened to such armor as we wore, when out of curiosity we took to the bushes); or they came to deep valleys, "full of brush, wood-gaile, and long grass," and "found springs of fresh water."


For the most part we saw neither bough nor bush, not so much as a shrub to tear our clothes against if we would, and a sheep would

lose none of its fleece, even if it found herbage enough to make fleece grow there. We saw rather beach and poverty grass, and merely sorrel enough to color the surface. I suppose, then, by wood-gaile, they mean the bayberry.

All accounts agree in affirming that this part of the Cape was comparatively well wooded a century ago. But notwithstanding the great changes which have taken place in these respects, I cannot but think that we must make some allowance for the greenness of the Pilgrims in these matters, which caused them to see green. We do not believe that the trees were large or the soil was deep here. Their account may be true particularly, but it is generally false. They saw literally, as well as figuratively, but one side of the Cape. They naturally exaggerated the fairness and attractiveness of the land, for they were glad to get to any land at all after that anxious voyage. Everything appeared to them of the color of the rose, and had the scent of juniper and saffras. Very different is the general and off-hand account given by Captain John Smith, who was on this coast six years earlier, and speaks like an old traveler, voyager, and sol-

dier, who had seen too much of the world to exaggerate, or even to dwell long on a part of it. In his "Description of New England," printed in 1616, after speaking of Accomack, since called Plymouth, he says: "Cape Cod is the next presents itself, which is only a headland of high hills of sand, overgrown with shrubby pines, *hurts* [*i. e.*, whorts, or whortleberries], and such trash, but an excellent harbor for all weathers. This Cape is made by the main sea on the one side, and a great bay on the other, in form of a sickle." Champlain had already written, "Which we named *Cap Blanc* (Cape White), because they were sands and downs (*sables et dunes*) which appeared thus."

When the Pilgrims get to Plymouth their reporter says again, "The land for the crust of the earth is a spit's depth," — that would seem to be their recipe for an earth's crust, — "excellent black mould and fat in some places." However, according to Bradford himself, whom some consider the author of part of "Mourt's Relation," they who came over in the *Fortune* the next year were somewhat daunted when "they came into the harbor of Cape Cod, and



there saw nothing but a naked and barren place." They soon found out their mistake with respect to the goodness of Plymouth soil. Yet when at length, some years later, when they were fully satisfied of the poorness of the place which they had chosen, "the greater part," says Bradford, "consented to a removal to a place called Nausett," they agreed to remove all together to Nauset, now Eastham, which was jumping out of the frying-pan into the fire; and some of the most respectable of the inhabitants of Plymouth did actually remove thither accordingly.

It must be confessed that the Pilgrims possessed but few of the qualities of the modern pioneer. They were not the ancestors of the American backwoodsmen. They did not go at once into the woods with their axes. They were a family and church, and were more anxious to keep together, though it were on the sand, than to explore and colonize a New World. When the above-mentioned company removed to Eastham, the church at Plymouth was left, to use Bradford's expression, "like an ancient mother grown old, and forsaken of her children." Though they landed on Clark's

Island in Plymouth harbor, the 9th of December (O. S.), and the 16th all hands came to Plymouth, and the 18th they rambled about the mainland, and the 19th decided to settle there, it was the 8th of January before Francis Billington went with one of the master's mates to look at the magnificent pond or lake now called "Billington Sea," about two miles distant, which he had discovered from the top of a tree, and mistook for a great sea. And the 7th of March "Master Carver with five others went to the great ponds which seem to be excellent fishing," both which points are within the compass of an ordinary afternoon's ramble, — however wild the country. It is true they were busy at first about their building, and were hindered in that by much foul weather; but a party of emigrants to California or Oregon, with no less work on their hands, — and more hostile Indians, — would do as much exploring the first afternoon, and the *Sieur de Champlain* would have sought an interview with the savages, and examined the country as far as the Connecticut, and made a map of it, before Billington had climbed his tree. Or contrast them only with the French searching

for copper about the Bay of Fundy in 1603, tracing up small streams with Indian guides. Nevertheless, the Pilgrims were pioneers, and the ancestors of pioneers, in a far grander enterprise.

By this time we saw the little steamer *Naushton* entering the harbor, and heard the sound of her whistle, and came down from the hills to meet her at the wharf. So we took leave of Cape Cod and its inhabitants. We liked the manners of the last, what little we saw of them, very much. They were particularly downright and good-humored. The old people appeared remarkably well preserved, as if by the saltiness of the atmosphere, and after having once mistaken, we could never be certain whether we were talking to a coeval of our grandparents, or to one of our own age. They are said to be more purely the descendants of the Pilgrims than the inhabitants of any other part of the State. We were told that "sometimes, when the court comes together at Barnstable, they have not a single criminal to try, and the jail is shut up." It was "to let" when we were there. Until quite recently there was no regular lawyer


below Orleans. Who then will complain of a few regular man-eating sharks along the back-side?

One of the ministers of Truro, when I asked what the fishermen did in the winter, answered that they did nothing but go a-visiting, sit about and tell stories, — though they worked hard in summer. Yet it is not a long vacation they get. I am sorry that I have not been there in the winter to hear their yarns. Almost every Cape man is captain of some craft or other, — every man at least who is at the head of his own affairs, though it is not every one that is, for some heads have the force of *Alpha privative*, negating all the efforts which Nature would fain make through them. The greater number of men are merely corporals. It is worth the while to talk with one whom his neighbors address as Captain, though his craft may have long been sunk, and he may be holding by his teeth to the shattered mast of a pipe alone, and only gets half-seas-over in a figurative sense, now. He is pretty sure to vindicate his right to the title at last, — can tell one or two good stories at least.

For the most part we saw only the back-

side of the towns, but our story is true as far as it goes. We might have made more of the Bay side, but we were inclined to open our eyes widest at the Atlantic. We did not care to see those features of the Cape in which it is inferior or merely equal to the mainland, but only those in which it is peculiar or superior. We cannot say how its towns look in front to one who goes to meet them; we went to see the ocean behind them. They were merely the raft on which we stood, and we took notice of the barnacles which adhered to it, and some carvings upon it.

Before we left the wharf we made the acquaintance of a passenger whom we had seen at the hotel. When we asked him which way he came to Provincetown, he answered that he was cast ashore at Wood End, Saturday night, in the same storm in which the *St. John* was wrecked. He had been at work as a carpenter in Maine, and took passage for Boston in a schooner laden with lumber. When the storm came on, they endeavored to get into Provincetown harbor. "It was dark and misty," said he, "and as we were steering for Long Point Light we suddenly saw the land near us, — for



our compass was out of order, — varied several degrees [a mariner always casts the blame on his compass], — but there being a mist on shore, we thought it was farther off than it was, and so held on, and we immediately struck on the bar. Says the Captain, ‘We are all lost.’ Says I to the Captain, ‘Now don’t let her strike again this way; head her right on.’ The Captain thought a moment, and then headed her on. The sea washed completely over us, and well-nigh took the breath out of my body. I held on to the running rigging, but I have learned to hold on to the standing rigging the next time.” “Well, were there any drowned?” I asked. “No; we all got safe to a house at Wood End, at midnight, wet to our skins, and half frozen to death.” He had apparently spent the time since playing checkers at the hotel, and was congratulating himself on having beaten a tall fellow-boarder at that game. “The vessel is to be sold at auction to-day,” he added. (We had heard the sound of the crier’s bell which advertised it.) “The Captain is rather down about it, but I tell him to cheer up and he will soon get another vessel.”

At that moment the Captain called to him from the wharf. He looked like a man just from the country, with a cap made of a woodchuck's skin, and now that I had heard a part of his history, he appeared singularly destitute, — a captain without any vessel, only a great-coat! and that perhaps a borrowed one! Not even a dog followed him; only his title stuck to him. I also saw one of the crew. They all had caps of the same pattern, and wore a subdued look, in addition to their naturally aquiline features, as if a breaker — a "comber" — had washed over them. As we passed Wood End, we noticed the pile of lumber on the shore which had made the cargo of their vessel.

About Long Point in the summer you commonly see them catching lobsters for the New York market, from small boats just off the shore, or rather, the lobsters catch themselves, for they cling to the netting on which the bait is placed, of their own accord, and thus are drawn up. They sell them fresh for two cents apiece. Man needs to know but little more than a lobster in order to catch him in his traps. The mackerel fleet had been getting to

sea, one after another, ever since midnight, and as we were leaving the Cape we passed near to many of them under sail, and got a nearer view than we had had; — half a dozen red-shirted men and boys, leaning over the rail to look at us, the skipper shouting back the number of barrels he had caught, in answer to our inquiry. All sailors pause to watch a steamer, and shout in welcome or derision. In one a large Newfoundland dog put his paws on the rail and stood up as high as any of them, and looked as wise. But the skipper, who did not wish to be seen no better employed than a dog, rapped him on the nose and sent him below. Such is human justice! I thought I could hear him making an effective appeal down there from human to divine justice. He must have had much the cleanest breast of the two.

Still, many a mile behind us across the Bay, we saw the white sails of the mackerel fishers hovering round Cape Cod, and when they were all hull down, and the low extremity of the Cape was also down, their white sails still appeared on both sides of it, around where it had sunk, like a city on the ocean, proclaiming the

rare qualities of Cape Cod Harbor. But before the extremity of the Cape had completely sunk, it appeared like a filmy sliver of land lying flat on the ocean, and later still a mere reflection of a sand-bar on the haze above. Its name suggests a homely truth, but it would be more poetic if it described the impression which it makes on the beholder. Some capes have peculiarly suggestive names. There is Cape Wrath, the northwest point of Scotland, for instance; what a good name for a cape lying far away, dark over the water, under a lowering sky!

Mild as it was on shore this morning, the wind was cold and piercing on the water. Though it be the hottest day in July on land, and the voyage is to last but four hours, take your thickest clothes with you, for you are about to float over melted icebergs. When I left Boston in the steamboat on the 25th of June the next year, it was a quite warm day on shore. The passengers were dressed in their thinnest clothes, and at first sat under their umbrellas, but when we were fairly out on the Bay, such as had only their coats were suffering with the cold, and sought the shelter

of the pilot's house and the warmth of the chimney. But when we approached the harbor of Provincetown, I was surprised to perceive what an influence that low and narrow strip of sand, only a mile or two in width, had over the temperature of the air for many miles around. We penetrated into a sultry atmosphere where our thin coats were once more in fashion, and found the inhabitants sweltering.

Leaving far on one side Manomet Point in Plymouth and the Scituate shore, after being out of sight of land for an hour or two, for it was rather hazy, we neared the Cohasset Rocks again at Minot's Ledge, and saw the great tupelo-tree on the edge of Scituate, which lifts its dome, like an umbelliferous plant, high over the surrounding forest, and is conspicuous for many miles over land and water. Here was the new iron lighthouse, then unfinished, in the shape of an egg-shell painted red, and placed high on iron pillars, like the ovum of a sea-monster floating on the waves, — destined to be phosphorescent. As we passed it at half-tide we saw the spray tossed up nearly to the shell. A man was to live in that egg-shell day and night, a mile from the shore. When



I passed it the next summer it was finished and two men lived in it, and a lighthouse keeper said that they told him that in a recent gale it had rocked so as to shake the plates off the table. Think of making your bed thus in the crest of a breaker! To have the waves, like a pack of hungry wolves, eying you always, night and day, and from time to time making a spring at you, almost sure to have you at last. And not one of all those voyagers can come to your relief, — but when yon light goes out, it will be a sign that the light of your life has gone out also. What a place to compose a work on breakers! This lighthouse was the cynosure of all eyes. Every passenger watched it for half an hour at least; yet a colored cook belonging to the boat, whom I had seen come out of his quarters several times to empty his dishes over the side with a flourish, chancing to come out just as we were abreast of this light, and not more than forty rods from it, and were all gazing at it, as he drew back his arm, caught sight of it, and with surprise exclaimed, “What’s that?” He had been employed on this boat for a year, and passed this light every week-day, but as

he had never chanced to empty his dishes just at that point, had never seen it before. To look at lights was the pilot's business; he minded the kitchen fire. It suggested how little some who voyaged round the world could manage to see. You would almost as easily believe that there are men who never yet chanced to come out at the right time to see the sun. What avails it though a light be placed on the top of a hill, if you spend all your life directly under the hill? It might as well be under a bushel. This lighthouse, as is well known, was swept away in a storm in April, 1851, and the two men in it, and the next morning not a vestige of it was to be seen from the shore.

A Hull man told me that he helped set up a white-oak pole on Minot's Ledge some years before. It was fifteen inches in diameter, forty-one feet high, sunk four feet in the rock, and was secured by four guys, — but it stood only one year. Stone piled up cob-fashion near the same place stood eight years.

When I crossed the Bay in the Melrose in July, we hugged the Scituate shore as long as possible, in order to take advantage of the

wind. Far out on the bay (off this shore) we scared up a brood of young ducks, probably black ones, bred hereabouts, which the packet had frequently disturbed in her trips. A townsman, who was making the voyage for the first time, walked slowly round into the rear of the helmsman, when we were in the middle of the Bay, and looking out over the sea, before he sat down there, remarked with as much originality as was possible for one who used a borrowed expression, "This is a great country." He had been a timber merchant, and I afterwards saw him taking the diameter of the main mast with his stick, and estimating its height. I returned from the same excursion in the *Olata*, a very handsome and swift-sailing yacht, which left Provincetown at the same time with two other packets, the *Melrose* and *Frolic*. At first there was scarcely a breath of air stirring, and we loitered about Long Point for an hour in company, — with our heads over the rail watching the great sand-circles and the fishes at the bottom in calm water fifteen feet deep. But after clearing the Cape we rigged a flying-jib, and, as the Captain had prophesied, soon showed our consorts our heels. There was a steamer six or

eight miles northward, near the Cape, towing a large ship toward Boston. Its smoke stretched perfectly horizontal several miles over the sea, and by a sudden change in its direction warned us of a change in the wind before we felt it. The steamer appeared very far from the ship, and some young men who had frequently used the Captain's glass, but did not suspect that the vessels were connected, expressed surprise that they kept about the same distance apart for so many hours. At which the Captain dryly remarked, that probably they would never get any nearer together. As long as the wind held we kept pace with the steamer, but at length it died away almost entirely, and the flying-jib did all the work. When we passed the lightboat at Minot's Ledge, the Melrose and Frolic were just visible ten miles astern.

Consider the islands bearing the names of all the saints, bristling with forts like chestnut-burs, or *echinidæ*, yet the police will not let a couple of Irishmen have a private sparring-match on one of them, as it is a government monopoly; all the great seaports are in a boxing attitude, and you must sail prudently

between two tiers of stony knuckles before you come to feel the warmth of their breasts.

The Bermudas are said to have been discovered by a Spanish ship of that name which was wrecked on them, "which till then," says Sir John Smith, "for six thousand years had been nameless." The English did not stumble upon them in their first voyages to Virginia; and the first Englishman who was ever there was wrecked on them in 1593. Smith says, "No place known hath better walls nor a broader ditch." Yet at the very first planting of them with some sixty persons, in 1612, the first Governor, the same year, "built and laid the foundation of eight or nine forts." To be ready, one would say, to entertain the first ship's company that should be *next* shipwrecked on to them. It would have been more sensible to have built as many "Charity-houses." These are the vexed Bermoothes.

Our great sails caught all the air there was, and our low and narrow hull caused the least possible friction. Coming up the harbor against the stream, we swept by everything. Some young men returning from a fishing excursion came to the side of their smack, while we were

thus steadily drawing by them, and, bowing, observed, with the best possible grace, "We give it up." Yet sometimes we were nearly at a stand-still. The sailors watched (two) objects on the shore to ascertain whether we advanced or receded. In the harbor it was like the evening of a holiday. The Eastern steamboat passed us with music and a cheer, as if they were going to a ball, when they might be going to — Davy's locker.

I heard a boy telling the story of Nix's Mate to some girls as we passed that spot. That was the name of a sailor hung there, he said. — "If I am guilty, this island will remain; but if I am innocent, it will be washed away," and now it is all washed away!

Next (?) came the fort on George's Island. These are bungling contrivances: not our *fortes*, but our *foibles*. Wolfe sailed by the strongest fort in North America in the dark, and took it.

I admired the skill with which the vessel was at last brought to her place in the dock, near the end of Long Wharf. It was candle-light, and my eyes could not distinguish the wharves jutting out toward us, but it appeared like an even line of shore densely crowded



with shipping. You could not have guessed within a quarter of a mile of Long Wharf. Nevertheless, we were to be blown to a crevice amid them, — steering right into the maze. Down goes the mainsail, and only the jib draws us along. Now we are within four rods of the shipping, having already dodged several outsiders ; but it is still only a maze of spars, and rigging, and hulls, — not a crack can be seen. Down goes the jib, but still we advance. The Captain stands aft with one hand on the tiller, and the other holding his night-glass, — his son stands on the bowsprit straining his eyes, — the passengers feel their hearts half way to their mouths, expecting a crash. “Do you see any room there ?” asks the Captain quietly. He must make up his mind in five seconds, else he will carry away that vessel’s bowsprit, or lose his own. “Yes, sir, here is a place for us ;” and in three minutes more we are fast to the wharf in a little gap between two bigger vessels.

And now we were in Boston. Whoever has been down to the end of Long Wharf, and walked through Quincy Market, has seen Boston.

Boston, New York, Philadelphia, Charleston, New Orleans, and the rest are the names of wharves projecting into the sea (surrounded by the shops and dwellings of the merchants), good places to take in and to discharge a cargo (to land the products of other climes and load the exports of our own). I see a great many barrels and fig-drums, — piles of wood for umbrella-sticks, — blocks of granite and ice, — great heaps of goods, and the means of packing and conveying them, — much wrapping-paper and twine, — many crates and hogsheads and trucks, — and that is Boston. The more barrels, the more Boston. The museums and scientific societies and libraries are accidental. They gather around the sands to save carting. The wharf-rats and custom-house officers, and broken-down poets, seeking a fortune amid the barrels. Their better or worse lyceums, and preachings, and doctorings, these, too, are accidental, and the malls of commons are always small potatoes. When I go to Boston, I naturally go straight through the city (taking the Market in my way), down to the end of Long Wharf, and look off, for I have no cousins in the back alleys, — and there I see a great many

countrymen in their shirt-sleeves from Maine, and Pennsylvania, and all along shore and in shore, and some foreigners beside, loading and unloading and steering their teams about, as at a country fair.

When we reached Boston that October, I had a gill of Provincetown sand in my shoes, and at Concord there was still enough left to sand my pages for many a day; and I seemed to hear the sea roar, as if I lived in a shell, for a week afterward.

The places which I have described may seem strange and remote to my townsmen, — indeed, from Boston to Provincetown is twice as far as from England to France; yet step into the cars, and in six hours you may stand on those four planks, and see the Cape which Gosnold is said to have discovered, and which I have so poorly described. If you had started when I first advised you, you might have seen our tracks in the sand, still fresh, and reaching all the way from the Nauset lights to Race Point, some thirty miles, — for at every step we made an impression on the Cape, though we were not aware of it, and though our account may have made no impression on your minds. But what

is our account? In it there is no roar, no beach-birds, no tow-cloth.

We often love to think now of the life of men on beaches, — at least in midsummer, when the weather is serene; their sunny lives on the sand, amid the beach-grass and the bayberries, their companion a cow, their wealth a jag of driftwood or a few beach-plums, and their music the surf and the peep of the beach-bird.

We went to see the Ocean, and that is probably the best place of all our coast to go to. If you go by water, you may experience what it is to leave and to approach these shores; you may see the Stormy Petrel by the way, *θαλασσοδρόμα*, running over the sea, and if the weather is but a little thick, may lose sight of the land in mid-passage. I do not know where there is another beach in the Atlantic States, attached to the mainland, so long, and at the same time so straight, and completely uninterrupted by creeks or coves or fresh-water rivers or marshes; for though there may be clear places on the map, they would probably be found by the foot traveler to be intersected by creeks and marshes; certainly there is none where there is a double way, such as I have described, a beach



and a bank, which at the same time shows you the land and the sea, and part of the time two seas. The Great South Beach of Long Island, which I have since visited, is longer still without an inlet, but it is literally a mere sand-bar, exposed, several miles from the island, and not the edge of a continent wasting before the assaults of the ocean. Though wild and desolate, as it wants the bold bank, it possesses but half the grandeur of Cape Cod in my eyes, nor is the imagination contented with its southern aspect. The only other beaches of great length on our Atlantic coast, which I have heard sailors speak of, are those of Barnegat on the Jersey shore, and Currituck between Virginia and North Carolina; but these like the last, are low and narrow sand-bars, lying off the coast, and separated from the mainland by lagoons. Besides, as you go farther south the tides are feebler, and cease to add variety and grandeur to the shore. On the Pacific side of our country also no doubt there is good walking to be found; a recent writer and dweller there tells us that "the coast from Cape Disappointment (or the Columbia River) to Cape Flattery (at the Strait of Juan de Fuca) is nearly north and

south, and can be traveled almost its entire length on a beautiful sand-beach," with the exception of two bays, four or five rivers, and a few points jutting into the sea. The common shell-fish found there seem to be often of corresponding types, if not identical species, with those of Cape Cod. The beach which I have described, however, is not hard enough for carriages, but must be explored on foot. When one carriage has passed along, a following one sinks deeper still in its rut. It has at present no name any more than fame. That portion south of Nauset Harbor is commonly called Chatham Beach. The part in Eastham is called Nauset Beach, and off Wellfleet and Truro the Back-side, or sometimes, perhaps, Cape Cod Beach. I think that part which extends without interruption from Nauset Harbor to Race Point should be called Cape Cod Beach, and do so speak of it.

One of the most attractive points for visitors is in the northeast part of Wellfleet, where accommodations (I mean for men and women of tolerable health and habits) could probably be had within half a mile of the seashore. It best combines the country and the seaside. Though

the Ocean is out of sight, its faintest murmur is audible, and you have only to climb a hill to find yourself on its brink. It is but a step from the glassy surface of the Herring Ponds to the big Atlantic Pond where the waves never cease to break. Or perhaps the Highland Light in Truro may compete with this locality, for there there is a more uninterrupted view of the Ocean and the Bay, and in the summer there is always some air stirring on the edge of the bank there, so that the inhabitants know not what hot weather is. As for the view, the keeper of the light, with one or more of his family, walks out to the edge of the bank after every meal to look off, just as if they had not lived there all their days. In short, it will wear well. And what picture will you substitute for that, upon your walls? But ladies cannot get down the bank there at present without the aid of a block and tackle.

Most persons visit the seaside in warm weather, when fogs are frequent, and the atmosphere is wont to be thick, and the charm of the sea is to some extent lost. But I suspect that the fall is the best season, for then the atmosphere is more transparent, and it is a greater

pleasure to look out over the sea. The clear and bracing air, and the storms of autumn and winter even, are necessary in order that we may get the impression which the sea is calculated to make. In October, when the weather is not intolerably cold, and the landscape wears its autumnal tints, such as, methinks, only a Cape Cod landscape ever wears, especially if you have a storm during your stay, — that I am convinced is the best time to visit this shore. In autumn, even in August, the thoughtful days begin, and we can walk anywhere with profit. Beside, an outward cold and dreariness, which make it necessary to seek shelter at night, lend a spirit of adventure to a walk.

The time must come when this coast will be a place of resort for those New-Englanders who really wish to visit the seaside. At present it is wholly unknown to the fashionable world, and probably it will never be agreeable to them. If is it merely a ten-pin alley, or a circular railway, or an ocean of mint-julep, that the visitor is in search of, — if he thinks more of the wine than the brine, as I suspect some do at Newport, — I trust that for a long time he will be disappointed here. But this shore will

never be more attractive than it is now. Such beaches as are fashionable are here made and unmade in a day, I may almost say, by the sea shifting its sands. Lynn and Nantasket! this bare and bended arm it is that makes the bay in which they lie so snugly. What are springs and waterfalls? Here is the spring of springs, the waterfall of waterfalls. A storm in the fall or winter is the time to visit it; a lighthouse or a fisherman's hut the true hotel. A man may stand there and put all America behind him.




INDEX

- ACROSS THE CAPE, ii. 1-30.
- Alphonse, Jean, *Routier*, quoted, ii. 155.
- Anchors, dragging for, ii. 48.
- Apple-trees, Cape Cod, i. 41-43.
- Archer, Gabriel, quoted, ii. 163.
- Architecture, American, i. 37.
- Autumn landscape near Provincetown, ii. 92-94.
- Ary*, a Bible name, i. 126.
- Bank swallow, the, ii. 50.
- Barber's Historical Collections, quoted, ii. 132.
- Barnstable (Mass.), i. 27.
- Bascom, the Rev. Jonathan, i. 72.
- Bayberry, the, i. 136-138.
- BEACH, THE, i. 74-103.
- BEACH AGAIN, THE, i. 136-173.
- Beaches, Cape Cod the best of Atlantic, ii. 199-201.
- Beach-grass, ii. 102, 103, 109-114.
- Beach-pea, the, i. 119.
- Bellamy, the pirate wrecked off Wellfleet, ii. 45.
- Beverly, Robert, *History of Virginia*, quoted, i. 18, 136, 137.
- Billingsgate, part of Wellfleet called, i. 109.
- Billingsgate Island, i. 118.
- Birds on Cape Cod, i. 152, 153; ii. 5, 51.
- Blackfish driven ashore in storm, ii. 20-26.
- Borde, Sieur de la, *Relation des Caraibes*, quoted, ii. 39.
- Boston, a big wharf, ii. 197.
- Boys, Provincetown, ii. 126.
- Breakers, i. 74; ii. 115.
- Brereton, John, quoted, ii. 164.
- Brewster (Mass.), i. 27, 36.
- Bridgewater (Mass.), i. 23.
- Brook Island in Cohasset, i. 5.
- Browne, Sir Thomas, quoted, ii. 42.
- Buckland, *Curiosities of Natural History*, i. 111.
- Cabot, the discoveries of, ii. 147.
- Cambria, the steamer, aground, i. 124.
- Camp-meetings, Eastham, i. 60-63; *versus* Ocean, 88.
- Cape Cod, T.'s various visits to, i. 1; derivation of name of, 2; formation of, 3, 24; barrenness of, 46-48; the real, 85; houses, 105; landscape, a, ii. 6-12; men, the Norse quality of, 16, 17; western shore of, 20; changes in the coast-line of, 32-38; clothes-yard, a, 129; and its harbors, various names for, 138, 139, 141; Gosnold's discovery of, 160-167; people, 182, 183.
- "Cape Cod Railroad," the, i. 23.
- Champlain, *Voyages*, quoted, i. 112; records and maps of, ii. 139-147.
- Charity, cold, i. 103.
- Chatham (Mass.), i. 33, 34.

- Cigar-smoke, the gods not to be appeased with, i. 54.
- Cities as wharves, ii. 197.
- Clams, Cape Cod, i. 45, 46; large, 95; or quahogs, catching birds, 113, 114; stones shaped like, 146.
- Clay Pounds, the, ii. 6; why so called, 42; the Somerset wrecked on, 47.
- Cohasset (Mass.), the wreck at i. 4-14; Rocks, sea-bathing at, i. 19, 20.
- Corn, great crops of, i. 48-50.
- Crows fed on fishes' heads, ii. 121.
- Crantz, account of Greenland, quoted, i. 78; ii. 29.
- Darwin, Charles, quoted, i. 164.
- Dead body on the shore, a, i. 143, 144.
- De Monts, Champlain and, ii. 140.
- Dennis (Mass.), i. 27; described 31-33.
- Doane, Heman, verses by, on Thomas Prince's pear-tree, i. 57, 58.
- Doane, John, i. 58.
- Dogs on the seashore, ii. 80-82.
- Driftwood, Cape Cod and Greenland, i. 78-80.
- Dwight, Timothy, quoted, ii. 118, 137.
- East Harbor Village, in Truro, ii. 13.
- Eastham (Mass.), the history of, i. 55-73; ministers of, 59-73; Table Lands of, 81; the Pilgrims, ii. 180.
- Fences in Truro, ii. 14, 15.
- "Fish, A Religious," newspaper clipping, i. 156.
- Fish, uses of, in Provincetown, ii. 118-123.
- Fish stories, ancient, ii. 122-124.
- Fishes driven ashore by storm, ii. 20-26.
- Fishing for bass, i. 158; mackerel, ii. 73-79, 87, 88.
- Fox, starting up a, ii. 28.
- Franklin, wreck of the ship, i. 96, 123; wreckage from, 154.
- French, coin found on beach at Wellfleet, ii. 47; explorers in and about New England, 140-160.
- Fruit-trees, paucity of, in Cape towns, i. 43.
- "*Furdustrandas*," ii. 84, 90.
- Galway, Ireland, the wrecked brig from, i. 5.
- Gazetteer, the, i. 32, 36.
- Gerard, the English herbalist, quoted, ii. 110.
- Gilbert, Sir Humphrey, i. 166.
- Gilpin, William, quoted, i. 160.
- Gosnold, Captain Bartholomew, i. 2; discovery of Cape Cod by, ii. 160-167.
- Grampus Rock, in Cohasset, i. 8, 12.
- Graveyard, a Cape Cod, ii. 28.
- Greenland, driftwood in, i. 78.
- Gulls, methods of catching, i. 94.
- Herring River, i. 106.
- HIGHLAND LIGHT, THE, ii. 31-67.
- Highland Light, ii. 6, 231; description and stories of, 56-67.
- Hog Island, inside of Hull, i. 18.
- Hull (Mass.), i. 18.
- Humane Society, huts of the, i. 83, 97-103.
- Humboldt, Alex. von, quoted, i. 163.
- Huts for shipwrecked sailors, i. 83, 97-103.
- Indian habitation, signs of previous, i. 112.
- Italian discoverers, ii. 150.
- Jeremiah's Gutter, i. 46.
- Jerusalem Village (Mass.), i. 19.
- Jesuits, early, in New England, ii. 146.
- Josselyn, John, quoted, i. 130.

- Kalm, Travels in North America, quoted, i. 170; ii. 103.
Kelp, i. 88-90.
- Legs, the, as compasses, i. 116.
Lescarbot, quoted, ii. 158, 170.
Long Wharf, taking a place at, ii. 195.
- Mackerel, fishing for, ii. 73-79, 87, 88; fleet, the, 98, 186, 187.
Maps of Cape Cod and New England, ii. 138-144, 149.
Massachusetts Bay, shallowness of, i. 167.
Massachusetts Historical Society, Collections of the, i. 25.
Menhaden, schools of, i. 162.
Ministers, salaries of country, i. 59; some old Cape Cod, 63-73.
Minot's Ledge, the light on, ii. 189, 190.
Mirages in sand and sea, ii. 89-91.
Moisture in Cape Cod air, ii. 53.
Mount Ararat in Provincetown, ii. 88.
Mourt's Relation, quoted, i. 48, 125; ii. 172.
- Nantasket (Mass.), i. 19.
Nauset Harbor, in Orleans, i. 40, 84.
Nauset Lights, i. 53.
Nix's mate, story of, ii. 195.
Northeast, a. ii. 107, 115-117.
Norumbega, ii. 155-157.
- Ocean, calm, rough, and fruitful, i. 168-172; beaches across the, ii. 70-72.
October, the best season for visiting the Cape, ii. 203.
Olata, the swift-sailing yacht, ii. 192.
Organ-grinders on the Cape, i. 38.
Orleans (Mass.), i. 27; Higgins's tavern at, 38.
Osborn, the Rev. Samuel, i. 69, 70.
- Pamet River, ii. 5.
Pear-tree, the, planted by Thomas Prince, i. 57.
Penhallow, Samuel, History, quoted, ii. 151.
Petrel, the storm, i. 153.
Pilgrims, arrival of the, ii. 172-182.
Pitch-pine, tracts of, i. 28.
PLAINS OF NAUSET, THE, i. 39-73.
Plants, on Cape Cod beach, i. 149; about Highland Light, ii. 9, 55; about the Clay Pounds, 52.
Pleasant Cove, Cohasset, i. 21.
Plover, the piping of, i. 94.
Point Allerton, i. 17.
Poluphloisboios Thalassa, the Rev., i. 88.
Pond Village, ii. 19.
Ponds in Wellfleet, i. 117, 118.
Post-office, the domestic, i. 31.
Postel, *Charte Géographique* quoted, ii. 170, 171.
Poverty grass, i. 29; the Barnstable coat-of-arms, ii. 10.
Prince, Thomas, i. 56.
Pring, Martin, New England discoveries of, ii. 141, 142, 166, 167.
PROVINCETOWN, ii. 118-204.
Provincetown (Mass.), walking to, i. 39, 75; Bank, suspected of robbing, ii. 69, 135; approach to, 92; described, 95-98; fish, 118-122; boys, 126; Harbor, 137.
Purple Sea, the, i. 160.
- Race Point, i. 84; ii. 92, 102.
"Rut," the, a sound before a change of wind, i. 129, 130.
- St. George's Bank, i. 166.
St. John, the wrecked brig, i. 5.
Salt, as manufactured by Capt. John Sears, i. 35; works, ii. 127, 128.
Sand, blowing, ii. 107; inroads of the, 112-114; Provincetown, 129-133.


- Sandwich (Mass.), i. 23; described, 24-27.
- Schooner, origin of the word, ii. 101.
- SEA AND THE DESERT, THE, ii. 68-117.
- Sea, the roar of the, i. 51, 87; remoteness of the bottom of the, 165.
- Sea-bathing, i. 19, 20.
- Sea fleas, i. 152.
- Sears, Capt. John, and salt manufacture, i. 35.
- Shank-Painter Swamp, ii. 102, 126.
- Sharks, i. 150, 151.
- Shell-fish on Cape Cod beach, i. 147-149.
- SHIPWRECK, THE, i. 1-22.
- Signals, old clothes as, i. 28.
- Simpkins, the Rev. John, quoted, i. 37.
- Smith, Capt. John, quoted, ii. 73, 178; map of New England by, 142.
- Smoothness of the ocean, i. 168.
- Snow's Hollow, i. 80.
- Somerset, British ship, wrecked on Clay Pounds, ii. 47.
- Spanish discoverers, ii. 150.
- STAGE-COACH VIEWS, i. 23-38.
- Stone, the Rev. Nathan, i. 72.
- Stones, rarity of, on Cape Cod, ii. 134, 135.
- Suet, in Dennis (Mass.), i. 35.
- Sunday in Provincetown, ii. 174, 175.
- Sun-squall, sea-jellies called, i. 92.
- Table Lands of Eastham, i. 81.
- Thor-finn and Thor-eau, ii. 90; voyage of, 168.
- Thoreau, Henry David, various visits to Cape Cod, i. 1; starts for Cape Cod, October 9, 1849, 4; goes on a mackerel cruise, ii. 77; takes leave of Cape Cod, 182.
- Thorhall, the disappointment of, ii. 84.
- Thorn-apple, the, i. 17, 18.
- Thorwald, voyage of, ii. 168, 169.
- Travelers, good humor of, i. 29.
- Treat, the Rev. Samuel, i. 63-68.
- Trees on Cape Cod, ii. 1-4; disappearance of, 176-178.
- Truro (Mass.), i. 139; ii. 11-14; wreck of, 44.
- Turtles, land and sea, ii. 104.
- "Uncle Bill," somebody's (or everybody's), ii. 18.
- Vegetables in the oysterman's garden, i. 133, 134.
- Vessels seen from Cape Cod, i. 140, 141, 158-160, 162-165.
- Water, Cape Cod, ii. 136.
- Waves on the shore, ii. 37-42.
- Webb, the Rev. Benjamin, i. 70.
- Webbs' Island, the lost, ii. 34.
- Webster, Daniel, quoted, i. 168.
- WELLFLEET OYSTERMAN, THE, i. 104-135.
- Wellfleet (Mass.), oysters, i. 109; Bellamy wrecked off; ii. 45; a good headquarters for visitors to the Cape, 201.
- "When descends on the Atlantic," Longfellow, quoted, i. 91.
- Whitehead, near Cohasset, i. 12.
- Wind-mills, Cape Cod, i. 43, 44.
- Windows in Cape Cod houses, i. 104, 105.
- Winthrop, Gov., quoted, ii. 151, 152.
- Women, pinched-up, i. 30.
- Wood, William, quoted, i. 113.
- Wood End, wreck at, ii. 184-186.
- Wreck, of the Franklin, i. 96; of Bellamy the pirate, ii. 45; of the British ship of war Somerset, 47; story of a man from a, 184-186.
- Wreckage, i. 154-157.
- Wrecker, a Cape Cod, i. 76-78.
- Wrecks, Truro, ii. 44; the consequences of, 49, 50.
- Yarmouth (Mass.), i. 27.




31

71

M/6







BOSTON PUBLIC LIBRARY



3 9999 03296 392 6

JUN 7 1960

