

NYPL RESEARCH LIBRARIES



3 3433 08192286 0



1UK
(MILWAUKEE)
CASPER'S

Digitized by the Internet Archive
in 2008 with funding from
Microsoft Corporation



Whitefish Bay.

AMONG points of interest to visit in a large city a well-stocked book store is by no means of small importance. The business of C. N. Caspar Co. (the publishers of this Guide and Map) is one of the largest of its kind in the United States. It was established in 1878 and incorporated in 1898. This Book Emporium sends out many thousand catalogues every year, and is favorably known throughout the entire country, having customers all over, who avail themselves of the advantages offered in obtaining bargains in Americana, Standard, Technical, Scientific, Law, Medical, Antiquarian and School books and in procuring any book or rare editions in any language at moderate prices. The number of books actually in stock exceeds 75,000 volumes of American, British, German and French books, new and antiquarian, the latter comprising many rare and scarce treasures and "out of print" books. Visitors are always welcome!

**C. N. CASPAR CO.,
BOOK EMPORIUM**

No. 431 East Water St.

Opposite Kirby House

MILWAUKEE, WISCONSIN

CASPAR'S
GUIDE and MAP
OF THE
City of Milwaukee
SIXTH EDITION REVISED.

**DIRECTORY OF STREETS, HOUSE NUM-
BERS AND ELECTRIC CAR LINES.**
WITH SPECIAL DIAGRAMS OF
THE 28 CAR LINES.

Giving all Streets and Corner House Numbers in the
City of Milwaukee. Accurately locating any given
Number on any Street or Avenue within
the present City Limits.

Embracing a complete list of all Electric Street Car
Lines, their Starting Points, Routes, Terminals,
Time Tables, Fares, etc., of the entire Trolley
System and every Tramway operated in and
about Milwaukee. With Directions what
Car Line to take to reach any point.

TOGETHER WITH INTERESTING FACTS "IN AND AROUND
MILWAUKEE", PUBLIC BUILDINGS, BLOCKS, HALLS,
PARKS, GARDENS, POINTS OF INTEREST, ETC.; THE
OFFICIAL POST OFFICE BULLETIN, THE FIRE
ALARM BOX LIST, THE HACK
ORDINANCE, ETC.

Including a new Map of the City of Milwaukee,
East, North and South Milwaukee, Whitefish
Bay, West Allis, Wauwatosa and Cudahy.

C. N. CASPAR CO., Publishers,
431 East Water Street.

304951




COPYRIGHTED 1904 BY C. N. CASPAR CO.

C. N. CASPAR CO.'S GUIDE TO THE CITY OF MILWAUKEE.

Sixth Revised and Corrected Edition.

TABLE OF CONTENTS.

	Page.
A Day in Milwaukee.....	4
The Vicinity of Milwaukee.....	5
Points of Interest.....	8
Public Entertainments	8
Hack Ordinance	9
In and Around Milwaukee.....	11
Milwaukee Post Office.....	37
Post Office Hours.....	37
General Information	40
Rates of Postage.....	41
Suggestions to the Public.....	43
Three Divisions of the City.....	45
Ward Boundaries	46
Method of Numbering the Houses.....	48
Electric Car System.....	54
Numbers and Official Names of Car Lines.....	54
Key of Explanation what Car Line to take.....	57
Transfer System	59
Rates of Fare.....	61
Diagrams of Car Lines.....	62
Milwaukee Street Directory and House Number Guide.	90
Fire Alarm System.....	135



Lake Shore Promenade and Juneau Park.

A DAY IN MILWAUKEE.

If you have but one day in Milwaukee, and only time to see the outside of the city, take a carriage in the morning, drive out Grand Avenue, through the Menomonee Valley, and to Soldiers' Home, into the princely grounds which the nation has prepared for its disabled Volunteers. Broad avenues, miniature lakes, calm shady walks, and rustic bridges; flowergardens and conservatories, sunny slopes, and grand old woods; and in the midst, a home for every one who was disabled, that our country might not be. No visitor to Milwaukee should fail to go there; every year the men who did the work are becoming fewer, their hair whiter, and a drive through the Home, which the nation they saved has prepared for them to pass their remaining years in, cannot but be, perhaps, the noblest thing to remember of a trip to Milwaukee. Passing out of the gate, onto the Mukwonago Road over the Forest Home, up the silent path we all must take some day, past the blooming parterres and the leafless graves, fountains and evergreens, monuments and memories. Those wishing to visit Forest Home, may do so on any day in the week, as the cemetery is open to visitors daily from sunrise to sunset. Returning from this beautiful place of rest and again entering the city on the South Side, all the solemn reflections which thronged upon you in quiet Forest Home, are at once dispelled by the turmoil of a busy cities' life—by the views of the grain elevators, shipping, canals, lumberyards and freight depots in the Menomonee Valley. If you have time left, turn to the right and drive through Bay View, now the 17th Ward, passing its Rolling Mills and factories, out to the College of St. Francis on the Lake, and return through the business part of the city.

After dinner, or lunch as you will, order your carriage again, and take in the East Side, tell your driver to go round about in the Seventh Ward, through the parked streets, passing Court House and Juneau Park, out Prospect Avenue, onto the beautiful Lake Drive and the far-famed White Fish

Bay road. It is not the shell-road of New Orleans, but drive out the White Fish Bay road in good lively company, and see which you prefer! You pass a dozen places to stop at, and the more frequently you stop, the more lovely the view becomes. Passing teams of all sorts, from the staid family carriage to the dashing phaeton of "la dame de qui on dit beaucoup de mal," everything and everybody is to be found on the White Fish Bay road on a summer's afternoon, and there is room for all. A halt should be made at Lake Park, and a walk down to the lake beach indulged in, then on to White Fish Bay and the nets. Should time permit, cross the loveliest country roads to Pleasant Valley or Blatz Park across the River and take a supper there *al fresco*; and if you don't vote that they can cook a game supper there to a turn, and understand all the etc's, and that Milwaukee is a jolly place to pass one day in, it must be the fault of your liver.

From Pleasant Valley you can, if you desire, float homeward in the moonlight down the river by boat to North Ave. bridge, where your carriage will await you, and bring you back to the city in the evening. If not too fatigued, a visit to the Summer Gardens will prove to be a satisfactory ending of the days' pleasures.

THE VICINITY OF MILWAUKEE.

DRIVES IN THE SUBURBS.*)

Having, in addition to a moderately well-filled purse, an abundance of that other most necessary adjunct to a full enjoyment of a vacation—leisure time—at your disposal, and taking it for granted that you delight in a drive or ramble in pure, fresh country air, it may be serviceable to enumerate a few of the most favorite routes to select.

Beginning at random, take Reed or Clinton Street, and Kinnickinnic Avenue—passing the Glass Works—leading to Bay View with its great Rolling Mills; then, after a thorough inspection of the interesting village, now belonging to the city proper, and the mills, take the Lake road, which will bring you to St. Francis Seminary, with its handsome environs, seven miles from the Post Office, having a lovely view of Lake Michigan all the way. Should you desire to return by another road, drive one mile further south, then to the west on to the Nicholson Road, leading through a beautiful farming country, re-entering the city at Bay View on Kinnickinnic Ave., passing the House of Correction. This is both a County and a State Prison, and, for an admission fee of 10 cents, all the departments may be visited.

For a short afternoon drive you can go out Grand Ave., turn to the right through the toll gate near Miller's Brewery over a winding valley road, passing the stone quarries, County Farm, Insane Asylum, through Wauwatosa and thence home.

Should you feel disposed for a drive "mutterseelenallein," or at most with one or two good friends, take Racine Street,

*) The roads mentioned herein, and the streets in the city leading thereto, are designated on C. N. CASPAR CO.'s county map, price 25 cents, and a complete list of all streets in the city will be found on C. N. Caspar Co.'s city map.

over Racine Street Bridge, out Humboldt Ave., passing many flower beds and green houses, arriving at the "deserted village" of Humboldt, and, if the feminine members of your company are so inclined, they may have their fortunes told in the woods beyond. Stop at Pleasant Valley, and, after refreshments, return to town when "the lowing herd winds slowly o'er the lea".

Far-famed Prospect Avenue forms the beginning of the White Fish Bay road, which extends for several miles along the bluffs of Lake Michigan to White Fish Bay, passing through the beautiful Lake Park on the way. No tourist sojourning in Milwaukee should fail to visit White Fish Bay, and the fatigues attendant upon the trip may be comfortably alleviated at White Fish Bay, assisted by the invigorating breeze from the lake.

A longer tour than those described above, is a trip to Cedarburg, 18 miles from Milwaukee, starting at 12th Street, passing Union Cemetery, on the Cedarburg Plank Road.

Tall lombardy poplars line the horizon, and deep beech woods, stone fences and old orchards greet you along the way. The stopping places replace the mile-stones; you will pass through the hamlets of Mequon and Thienessville on your way, and arrive at the little German city of Cedarburg.

After a tour through the neat streets of this pretty town, Hilgen's Spring, one mile from the city, is your objective point. This beautiful spring, with its cool, crystal waters, lies secluded in the quiet of an ancient forest. What strange stories of life and love those deep silent beechwoods and the old house buried in their branches could tell. The banks of the little river winding its way through the grove, the alleyways among the beeches have re-echoed the joy and light-hearted laughter of many young people.

A well-kept hotel will hospitably receive you, and your team will find good care. *Geh' nur hin!*

One of the most charming drives for miles around, and with which even the Milwaukeeans themselves are but slightly acquainted, requires an afternoon to accomplish, but it will amply repay those who have the time to undertake it. Go out Third Street and follow it, even after it deviates a little toward the northwest, until you reach a place $\frac{1}{2}$ mile beyond the Shooting Park, where three roads branch off in fan-shape. Of these you choose the right hand road, running due north to Port Washington, and pass along between little German "truck farms", over the bridge across the Milwaukee river, where the smoke from the cement works is visible towards the east. From here $2\frac{3}{4}$ miles of the same road takes you through a lovely country to Green Tree Inn, which you leave on your left, unless the ride has made you thirsty, and continue on the same road another $1\frac{1}{4}$ mile, then, just after passing a little church on your right, you turn squarely towards the east, following a road which will take you to the lake shore. Just as you reach the crest of the bluff, the road winds in a southerly direction down a steep hill, and as you descend this hill, a panorama of land and water unfolds itself before your eyes, to which there are few equals. For a considerable distance, the bluff recedes hundreds of feet away from the shore, and is crowned with a dense forest, while the intervening space, flat as a floor, is divided up into little farms, mostly owned by German farmers, and at the very edge of the water the road winds along, flanked by

a pebbly waste, over which the surf rolls and moans. The lake stretches away towards the east, limitless and awe-inspiring as the ocean, but towards the south the bluff again reappears at the water's edge, and the White Fish Bay hotel glimmers in the sunshine on its crest. A mile and a half of this kind of traveling brings you to another hill, over which the road, winding between fields of daisies and sweet clover, carries you back to the upper country again and the Green Tree Inn, where you turn south and homeward. But if you only follow this road until you strike the second cross-road leading east, after you left the Inn, and turn there, you will again find yourself on the lake shore at White Fish Bay and can take this beautiful drive back to the city, having seen the only place in the neighborhood, aside from the flats in the city itself, where the bluff does not rise steep and unapproachable from a narrow and stony shore.



City Hall, Market Square.

POINTS OF INTEREST.

Taking the City Hall Building, cor. Oneida and East Water Streets, as the center of Milwaukee, the distances from it to the various points are about as follows:

County Buildings	5 miles	Museum Publ. Libr'y $\frac{3}{4}$	miles
Driving Park	$3\frac{1}{2}$ "	North Milwaukee	5 "
Base Ball Park.....	2 "	North Point of Bay...	3 "
Bay View	4 "	North Greenfield.....	7 "
Calvary Cemetery.....	$5\frac{1}{2}$ "	Oconomowoc	31 "
Cement Works	$5\frac{1}{2}$ "	Pabst Brewing Co. ..	$\frac{3}{4}$ "
Ch. & Northw'n Dep.,		Pewaukee	19 "
head of Wisc'n St...	$\frac{1}{2}$ "	Pleasant Valley	$3\frac{1}{2}$ "
Coney Island	$4\frac{1}{2}$ "	Post Office Building..	$\frac{1}{2}$ "
Country Club	4 "	Prospect Hill	3 "
Cudahy	4 "	Public Library	$\frac{3}{4}$ "
Dam of the Milwaukee		Reservoir	$2\frac{1}{2}$ "
River	2 "	Rolling Mills	4 "
Deutscher Club	$\frac{3}{4}$ "	Schlitz' Park	2 "
East Milwaukee.....	5 "	Sherman Park	4 "
Exposition Building ..	$\frac{1}{2}$ "	Shooting Park	3 "
Forest Home Cem'y..	4 "	Silver City	$3\frac{1}{2}$ "
Fox Point	8 "	Soldiers' Home	$4\frac{1}{2}$ "
Government Building..	$\frac{1}{4}$ "	Soldiers' Monument ..	$\frac{3}{4}$ "
Hale's Corners	10 "	State Fair Park.....	7 "
House of Correction..	3 "	Stock Yards	3 "
Humboldt	4 "	St. Francis College...	5 "
Humboldt Park	3 "	South Milwaukee	10 "
Insane Asylum	5 "	South Point	6 "
Jones Island	2 "	Union Cemetery	$3\frac{1}{2}$ "
Kosciusko Park	3 "	Union Depot	$\frac{1}{2}$ "
Kilbourn Park	$2\frac{1}{2}$ "	Washington Monum't.	$\frac{3}{4}$ "
Lake Park	3 "	Washington Park	$3\frac{1}{2}$ "
Lake Shore Promenade	$\frac{1}{2}$ "	Waterworks	$2\frac{1}{2}$ "
Layton Park	4 "	Waukesha	16 "
Life Saving Station...	2 "	Waukesha Beach	17 "
Milw. Downer College	$3\frac{1}{2}$ "	Wauwatosa	5 "
Mineral Spring Park..	$4\frac{1}{2}$ "	West Allis	5 "
Mitchell Heights	$2\frac{1}{2}$ "	Whitefish Bay	6 "
Mitchell Park	$3\frac{1}{2}$ "	Williamsburg	3 "

The location of the above points can be found either on Caspar Co.'s city or Caspar Co.'s county map.

PUBLIC ENTERTAINMENTS.

THEATER.—During the winter season performances take place at the Bijou Opera House, Davidson Theater, Academy, Alhambra, Star and Pabst Theaters. An excellent German Stock Company playing at the latter every Sunday, Wednesday, and on occasional Friday evenings. See local press for further particulars.

PUBLIC MUSEUM.—At the Library Building. Open on Sundays and all Legal Holidays from 1 to 5:30 P. M., and Saturdays from 9 to 12 A. M., and 1 to 5:30 P. M. On all other days from 1 to 5:30 P. M. Closed every Monday.

LAYTON ART GALLERY.—Corner Jefferson and Mason Streets, is open free to the public Tuesdays, Thursdays,

Saturdays and Sundays. Wednesdays and Fridays the charge for admission is 25 cents. Open from 9 A. M. to 5 P. M. in summer, from 10 A. M. to 4 P. M. in winter, Sundays from 2 to 4 P. M. Closed Mondays, 4th of July, Christmas and other Holidays after 2 P. M.

PUBLIC LIBRARY.—Reading Room open on week days from 8 A. M. to 9 P. M., Sundays from 2 to 9 P. M. Reference Room open on week days from 9 A. M. to 9 P. M.; Sundays from 2 to 9 P. M. Book Delivery Department is open on week days from 9 A. M. to 8:30 P. M.



Public Library and Museum.

HACK ORDINANCE.

In order to avoid compliance with the rules, hackmen very often refuse to carry persons at the rates stipulated by the city ordinance, claiming they are engaged. After asking whether the coach is vacant, enter it, and tell the driver the place you desire to reach. Should he, after you are in the coach, ask more than the regular rates, order him to drive you to the Police Headquarters, or the Mayor's office. You will have no further trouble.

The prices or rates of fare to be asked or demanded by the owners or drivers of coaches, cabs or other vehicles for the conveyance of passengers for hire, are as follows:

1. For conveying one or two passengers from one railroad depot to another railroad depot, One Dollar.
2. For conveying one or two passengers not exceeding one mile, One Dollar.
3. For conveying one or two passengers any distance over one mile and less than two miles, One Dollar and Fifty Cents.
4. For each additional passenger of the same party or family, Fifty Cents.

5. For conveying one or two passengers in said city any distance exceeding two miles, Two Dollars.

6. For each additional passenger of the same family or party, Fifty Cents.

7. For conveying children between five and fourteen years of age, half of the above price may be charged for like distances, but for children under five years of age no charge shall be made, provided that the distance from any railroad depot, steamboat landing or hotel, to any other railroad, steamboat landing or hotel, shall in all cases be estimated at not exceeding one mile .

8. For the use by the day of any coach or other vehicle drawn by two horses or other animals, with one or more passengers, Eight Dollars per day.

9. For the use of any such carriage or vehicle by the hour, with one or more passengers, with the privilege of going from place to place, and stopping as often as may be required, as follows:

For the first hour, Two Dollars.

For each additional hour or part of an hour, One Dollar.

10. For the use of any cab or other vehicle drawn by one horse or other animal, by the hour, with the privilege of going from place to place, with one or more passengers, and stopping when required:

For the first hour, One Dollar.

For each additional hour or part of an hour, Fifty Cents.

11. For the use of any such carriage by the day, Four Dollars.

12. Owners or drivers of express wagons are authorized to charge and claim the following prices for the transportation of trunks or other luggage from any hotel, steamboat, dwelling house or boarding house within the city limits to any railway depot, and from any railway depot to any hotel, dwelling house or boarding house, within said limits for one or two trunks belonging to the same person, Fifty Cents; for each additional trunk belonging to the same person, Twenty-five Cents.

Every passenger shall be allowed to have conveyed on any carriage, cab or other vehicle, without charge, his ordinary pounds of other baggage. For every additional package where traveling baggage, not exceeding in any case one trunk and 25 the whole weight of baggage is over 100 pounds, if conveyed to any place within the city limits, 15 Cents.

Whenever any package or article of baggage or goods of any kind shall be left in or on any coach, cab, omnibus, carriage, dray, cart, wagon or other licensed vehicle the driver of such vehicle shall forthwith deliver such package or article to the officer in charge of the Central Police Station, unless such package or article is sooner delivered to the owner, or the order of such owner. Any neglect or refusal to comply with the provision of this section shall subject such drivers to the penalty of not less than \$10.00 for each offense, and his license shall be revoked.

The regular Cabstands are near Grand Avenue south, opposite the Plankinton House on West Water Street, and on East Water Street, north of Wisconsin Street.

The regular stands for Express Wagons are on east of Oneida Street, City Hall Square, on Broadway north and south of Wisconsin Street; on Grand Avenue, Cor. West Water Street, and on Third Street near Chestnut Street.

Chamber of Commerce, Michigan, between
East Water St. and Broadway.
Citizens Business League, 40 Sentinel Bldg.
Merchants' and Manufacturers' Association,
45 University Building.

Amusements. (See Theaters.)**Apartment Buildings and Flats.**

(See also Blocks, Halls and Office Buildings.)

- Abbotsford, The, 174-176 13th. Loftus Flats, 420 Marshall.
 Albemarle, The, 153-161 Lorraine Flats, 525 Milwaukee
 Juneau Ave. Lowell Block, 164-166
 Argyle Flats, 519 Milwaukee. Wisconsin.
 Arlington Flats, 457 Cass. Maine Flats, 234-238 9th.
 Aurora Flats, 427 Jackson. Majestic Flats, Mason n. e.
 Bellevue, The, 136 20th. Cor. Cass.
 Belvedere Block, 717-729 Manhattan Flats, 266 16th.
 Grand Ave. McDonnough Flats, 318 12th,
 Blair Flats, 5th n. e. Cor. 1117 Prairie.
 Sycamore. Marlborough Flats, Knapp
 Bradley Flats, 539 Van Buren. s. e. Cor. Jefferson.
 Burlington Flats, 429-433 Martin, The, 197-205 Wis-
 Juneau Pl. consin.
 Cambridge Flats, 178 Melrose, The, Cass s. e.
 Juneau Ave. Cor. Mason.
 Columbia Flats, 464 Mil- Michigan Flats, Michigan
 waukee. n. e. Cor. Van Buren.
 Comstock Flats, 494 Mil- Monterey Flats, 1426
 waukee. Grand Ave.
 Davelaar Flats, 503 Sycamore. New Hampshire Flats,
 Davies Flats, 185 10th. 603-615 Grand Ave.
 El Moro Flats, 253 Wisconsin. Norman, The, n. e. Cor.
 Essex Flats, 202-214 9th. Grand Ave. and 7th.
 Eureka, The, 206-208 Michigan Nunnemacher Flats, 430
 Fairview Flats, 905-915 State. Kane Pl.
 Florence Flats, 566 25th. Olympia Flats, 173-177 14th.
 Furlong Flats, 446-448 Oxford Flats, 184 Juneau Ave.
 Marshall. Pasadena Flats, 223-229
 Gilmore Flats, 444-446 Van Martin.
 Buren. Plymouth Flats, Milwaukee
 Glencairn Flats, 648-650 s. e. Cor. Oneida.
 Greenfield Ave. Reilly Flats, 368 Cass.
 Granada Flats, 1341 Grand Av Reynolds Flats, 529-531
 Highland Flats, 733 Racine. Van Buren.
 Holbrook Flats, 176-184 Roth Flats, 701-707 Cedar.
 Knapp. Santa Clara, 1418 Grand Ave.
 Ivanhoe Flats, 229 Mason. Scammon Flats, 810-814 Wells
 Jefferson Flats, 150-162 Biddle Seaman Flats, 200 Knapp.
 Juneau Flats, 227-231 Somerset Flats, 602-608 Wells.
 Wisconsin. Tinicum Flats, E. Water
 Kennebec Flats, 161-173 n. w. Cor. Johnson.
 Martin. Vermont Flats, 182 Mason.
 La Fayette Flats, 190-194 Washington Flats, 502 27th.
 Ogden Ave. Wellington Flats, 189-191 14th.
 Lincoln Flats, 151½-155½ 6th. York Flats, 628 Jackson.

Automobiles, Mnfrs. and Dealers.

- Bates-Odenbrett Automobile Co., 501 Broadway.
 Jonas Automobile Company, 726 National Ave.
 Knox Automobile Co., 187 Wisconsin St.
 National Automobile & Motor Co., 181-183 2d St.
 Northon, Chas. G., 436 Jefferson St.
 Speedwell Automobile Co., 1148-1150 Holton St.
 Weber & Orlando F. & Co., 321 4th St.

Banks and Bankers.

- Wood's Electric Vehicle Co., 682 Astor St.
 Clearing House, Association of Banks, at Milwaukee
 National Bank.
 First National Bank, 84 to 88 Wisconsin St.

German-American Bank, 320 Reed St., and 992

Kinnickinnic Ave.

Germania National Bank, West Water St., S. W. Cor.

Wells St.

Marshall & Ilsley, 388 Broadway.

Milwaukee National Bank, Cor. Michigan & E. Water Sts.

National Exchange Bank, 86 Michigan St.

Second Ward Savings Bank, Cor. West Water and 3d Sts.

" " " " Cor. 3d St. & Reservoir Ave.

" " " " Cor. Central Ave. & Vliet St.

Marine National Bank, Mitchell Building.

West Side Bank, Cor. 3d and Chestnut Sts.

Wisconsin National Bank, Pabst Building.

Bar Association, The Milwaukee.

Organized under the Act of May 28th, 1858. A meeting of the members of the Bar was held on October 23, 1858, to take the necessary proceedings to comply with the provisions of the law. The present Law Library Association was subsequently organized. Its expressed purpose is the establishing and maintaining of a higher standard of professional acquirement and deportment and promoting a proper degree of harmony among the members of the Association. Its meetings are held irregularly at the call of the president and the executive committee.

Base Ball.

The grounds of the Milwaukee Base Ball club are at the corner of Lloyd and 17th Sts. and are reached by the Fond du Lac, Eighth Street and North Ave. car lines.

Bay View.

Formerly a suburb, now the 17th Ward of the city. Location of the North Chicago Rolling Mills, operated by the Federated Steel Co.

Berthelet.

Formerly known as Lindwurm. Is on the C., N. W. R. R., 4 miles north of Milwaukee. Its main interests are the extensive Cement Mills.

Bicycle Riding.

Bicyclers will appreciate the many points of beauty that can be reached on the wheel. To the inland lake resorts, up and down the lake shore, around the beautiful parks and drives, the boulevards of the city, every direction offers splendid wheel paths.

Blocks, Halls and Office Buildings.

(See also Apartment Buildings and Flats.)

Athenaeum, The, Cor. Biddle and Cass Sts.

Bauch's Hall, 793 3d St.

Birchard Block, 101 Grand Ave.

Bishop's Hall, 485 Van Buren St.

Burnham's Block, 515 National Ave.

Camp Bldg., Cor. E. Water and Wisconsin Sts.

Caswell Block, 106 Grand Ave.

Cawker Bldg., Wells and W. Water Sts.

Colby and Abbot Building, Milwaukee, Cor. Mason St.

Deutscher Maenner Hall, 708 State St.


Empire Bldg., Cor. Grand Ave. and W. Water St.

Ethical Bldg., 558 Jefferson St.

Eve. Wisconsin Building, Cor. Milwaukee & Michigan Sts.

Exchange Building, 428 Grand Ave.

Follansbee Block, Milwaukee St., betw. Wisconsin and
 Fraternity Hall, 216 Grand Ave. Michigan Sts.
 Free Press Bldg., formerly Old Insurance Bldg., 405
 Broadway.
 Germania Bldg., Cor. Wells and W. Water Sts.
 Goldsmith Building, Wisconsin, S.W. Cor. Jefferson St.
 Government Bldg., Cor. Wisconsin and Jefferson Sts.
 Gram's Hall, 207 Grand Ave.
 Hathaway Block, Mason, N.E. Cor. Broadway.
 Herman Bldg., S.W. Cor. Wisconsin St. and Broadway.
 Insurance Building (new), Cor. Broadway and Michigan St.
 Iron Block, Cor. East Water and Wisconsin Sts.
 Ivanhoe Temple, 175 10th St.
 Knights of Pythias Hall, 328 Grand Ave.
 Kosciusko Guard Armory Hall, 612 1st Ave.
 Lincoln Hall, 145-149 6th St.
 Lipp's Hall, Cor. Third and Prairie Sts.
 Loan and Trust Building, 204 Grand Ave.
 Mack Block, Cor. East Water and Wisconsin Sts.
 Marine Block, Cor. S. Water and Ferry Sts.
 Marshall Block, 101-111 Wisconsin St.
 Masonic Building, Jefferson and Oneida Sts.
 Matthews Building, 3rd St. and Grand Ave.
 McGeogh Building, Cor. Milwaukee and Michigan Sts.
 Merrill Block, 211 Grand Ave.
 Metropolitan Block, N.E. Cor. 3rd and State Sts.
 Miller's or Library Building, Cor. Broadway and
 Wisconsin St.
 Mitchell Building, Cor. East Water and Michigan Sts.



U. S. Government Building. Post Office and Custom House.

Blocks, Halls and Office Buildings. Continued.

Montgomery Building, Cor. Milwaukee and Michigan Sts.
 Mozart Hall, 811 Grand Ave.
 New Insurance Bldg., Broadway, N. W. Cor. Michigan St.
 Odd Fellows' Hall, 408 Grand Ave.
 Pabst Building, Wisconsin and East Water Sts.
 Pierce Block, 126-130 Wisconsin St.
 Plankinton Bldg., Grand Ave., S. E. Cor. 2d St.
 Public Library Block, Grand Ave., betw. 8th and 9th Sts.
 Recreation Hall, Cor. 19th and Wells Sts.
 Sentinel Building, 89 Mason St.
 South Side Kindergarten, 396 Greenbush St.
 Uihlein Building, 328 Grand Ave.
 University Building, Corner Mason St. and Broadway.
 Wells Building, Cor. Milwaukee and Wisconsin Sts.
 (All others not enumerated here, look up under special headings.)

Board of Public Works.

City Hall.

Board of School Directors.

City Hall.

Book Stores.

C. N. Caspar Co., 431 East Water St., Cor. Mason, where
 this Guide and views of the City, etc., are for sale.
 Brumder, George, 231 W. Water St.
 Burghardt, Chas. E., 59 Oneida St.
 Des Forges, George W. & Co., 412 Broadway.
 Gray, T. S., Co., 104 Wisconsin St.
 Thielecke & Biersach, 315 3d St.
 South Side Book Store, 316 Grove St.
 Wiltzius, M. H., Co., 413 Broadway.
 Wisconsin News Co., 379 E. Water St.
 Young Churchman Co., 412 Milwaukee St.

Breweries.

Blatz Brewing Co., Cor. Broadway and Juneau Ave
 Cream City Brewing Co., 492 13th St.
 Gutsch Brewing Co., 321 Mineral St.
 Independent Milw. Brewery Co., 8th Ave., nr. Russell Ave.
 Jung Brewing Co., 5th, Cor. Cherry St.
 Miller Brewing Co., State St., west of City Limits.
 Milwaukee Brewery Co., 8th Ave. and Clarence St.
 Milwaukee-Waukesha Brewing Co., 190 Florida St.
 Pabst Brewing Co., 917 Chestnut St.
 Schlitz Brewing Co., Cor. 3rd and Walnut Sts.

Brick Yards.

Burnham Bros., Howell Ave., City Limits.
 Chase Brick Co., West End of Lincoln Ave. Bridge.
 Kraatz, Chas., Brick Co., State St., w. City Limits.
 Davelaar, Martin, & Son, Pryor St., betw. Ellen St. and
 Kinnickinnic Ave.
 Standard Brick Co., 496 Clement Ave.

Canal.

This remnant of the beginning of the once famous Rock river Canal originally planned to be built from Milwaukee to Rock River has finally been abandoned and where once was the place of a canal with locks to communicate with navigable water is now a street of traffic.

Bridges.

Milwaukee being located along the banks of three rivers, has need of many bridges, nineteen of which are within its limits, sixteen being draw bridges and are turned by electricity. Besides these, four are owned by the Railroad companies.—In addition there are 3 Viaducts spanning several parts of the city, one over the Menomonee Valley being nearly a mile long.

Brown Deer.

A Post office on the C., M. & St. P. R. and on Milwaukee River, 7 miles north of Milwaukee.

Cafés.

Adler, F. P., 248 W. Water St.
 Booth, Wm. R., 390 E. Water St.
 Cafe Albion, 418 Milwaukee St.
 Conroy's, 421 Milwaukee St.
 Gebhardt, Jos., 337 Grove St.
 Hotel Pfister, Cor. Wisconsin and Jefferson Sts.
 Luick, John, 433 Milwaukee St.
 Martini's, 443 East Water St.
 Plankinton House, Grand Ave., from W. Water to 2nd Sts.
 Women's Industrial Exchange, 415 Milwaukee St.

Cemeteries.

Forest Home, Secular, S.W. of City Limits, Forest Home Ave.
 Calvary, Catholic, 1 mile west of terminus of Grand Ave.
 Catholic Cemetery, 8th Ave., south of City Limits.
 Union, Protestant, Terminus of Teutonia Ave.
 B'ne Jeshurun, Hebrew, Hopkins Road, betw. 16th and Greenwood, Hebrew, South of Forest Home. [17th Sts.
 Pilgrims' Rest, Catholic, West of Forest Home.
 Polish Cemetery, Catholic, 8th Ave., South of City Limits.
 Wanderers' Rest, Protestant, N.W. of City Limits, on Lisbon Ave. and Burleigh St.



Soldiers' Home, Main Building.

Cement Works.

At Berthelet, on the Milwaukee River.

Chamber of Commerce.

Cor. Michigan St. and Broadway. Was organized at an early day for the convenience of traders in grain and provisions generally. — Non-members are not admitted on the floor during transaction of business, unless introduced by a member. Anyone can make use of the gallery privilege on the floors above.

Charitable Institutions, Asylums, etc.

Associated Charities, 416 Milwaukee St.

Catholic Deaf-Mute Institute, St. Francis.

Downer Home, 7 Prospect Ave.

Johnston Emergency Hospital, 320 Sycamore St.

Home for the Aged, Cor. Wells and 20th Sts.

Home for the Friendless, Protestant, 578 Van Buren St.

Industrial School for Girls, Lake Ave., near Downer Ave.

Industrial School of the Good Shepherd, North St.

Infants' Home, 566 Jefferson St.

Insane Asylum, Wauwatosa.

Little Sisters of the Poor, Cor. 20th and Wells Sts.

Milwaukee County Hospital, Wauwatosa.

Orphan Asylum, Protestant, Cor. Prospect and North Aves.

Milwaukee Hospital (Passavant), 22nd and State Sts.

Post Graduate Hospital, 603 Milwaukee St.

Protestant Home for the Aged, Downer Ave.,

Cor. Bradford St.

Rescue Mission, 224 Wells St.

St. Aemilianus Orphan Asylum, St. Francis.

St. John's Home for Old Ladies, 640 Cass St.

St. Joseph's Hospital, Cor. 4th St. and Reservoir Ave.

St. Mary's Hospital, Cor. E. North and Lake Aves.

St. Rose Orphan Asylum, Lake Ave., North Point.

St. Vincent's Infants' Asylum, 3rd and Greenfield Aves.

Trinity Hospital, 200 9th St.

U. S. Marine Hospital, Lake Ave., Cor. E. North Ave.

Wisconsin Phonological Institute for Deaf Children,

Cor. 7th and Prairie Sts.

City Directory, A. G. Wright, Publisher.

Contains general information relative to location of business houses, churches, factories, residences, etc., and can be found at all hotels and drugstores for inspection.

City Hall.

Cor. Oneida and East Water Sts.

Is one of the finest of the many splendid buildings of Milwaukee. It occupies the entire block bounded by East Water, Market, Oneida and Biddle Streets and is generally conceded to be an oddly built but magnificent structure. The total cost of construction amounted to nearly \$1,750,000.

Coney Island. (See Mineral Spring Park.)**Conservatory of Music.**

Wisconsin Conservatory of Music, 558 Jefferson St., and
811 Grand Ave.

Consuls, Foreign.

Austria, Anton G. Veith, Herold Bldg.

German Empire, M. von Baumbach, Consular Agent,

408 East Water St.

Churches. (A representative list only.)

- All Saints Cathedral, Episcopal,
 Cor. Juneau Ave. and Marshall St.
 B'ne Jeshurun Synagogue, Hebrew, Cor. 10th & Cedar Sts.
 Calvary Presbyterian, Cor. 10th St. and Grand Ave.
 Christ Church, Episcopalian, Cor. 19th and Wright Sts.
 Dreieinigkeits-Kirche, Evan.-Luth., German. 4th & Lee Sts.
 Evangelical Lutheran, Norwegian, Cor. Reed & Scott Sts.
 First Holland Reformed, 10th and Harmon Sts.
 First German Methodist, Cor. 21st and Prairie Sts.
 First Baptist Church, Cor. Marshall St. and Ogden Ave.
 First Unitarian Church, Cor. Astor St. and Ogden Ave.
 Gesu Church, Catholic, Grand Ave., opp. 12th St.
 Grace, German Lutheran, Juneau Ave. and Broadway.
 Grand Avenue Congregational, Grand Ave, opp. 22nd St.
 Hanover Street Congregational, Cor. Hanover & Walker Sts.
 Holy Trinity, Catholic, German, Cor. Park & Greenbush Sts.
 Immanuel Church, Presbyterian,
 Astor St., betw. Martin St. and Juneau Ave.
 Immanuel, German Lutheran, Cor. 12th St. & Garfield Ave.
 Methodist, Summerfield, Cor. Van Buren and Biddle Sts.
 Methodist, Grand Ave. and 5th St.
 Pilgrim, Congregational, Cor. Grand Ave. and 28th St.
 Plymouth, Congregational, Cor. Oneida and Van Buren Sts.
 St. Hedwig's, Catholic, Polish, Racine and Brady Sts.
 St. Francis of Assisi, Catholic, German,
 Cor. 4th and Harmon Sts.
 St. James, Episcopal, Grand Ave., opposite 9th St.
 St. John's Episcopal, Cor. S. Pierce and Hanover Sts.
 St. Johannes, German Lutheran, Cor. 8th and Vliet Sts.
 St. John's Cathedral, Catholic, Cor. Jackson & Oneida Sts.
 St. John de Nepomuk, Catholic, Bohemian, Cor. 4th and
 Cherry Sts.
 St. Joseph's, Catholic, German, Cor. 11th and Cherry Sts.
 St. Josaphat, Catholic, Polish, Cor. 2d and Lincoln Aves.
 St. Mary's Church, Catholic, German,
 Cor. Broadway and Biddle St.
 St. Michael's, Catholic, German, 24th St.,
 betw. Vliet and Cherry Sts.
 St. Patrick's, Catholic, Cor. Washington St. and 2nd Ave.
 St. Paul's, German Lutheran, Cor. 7th and Galena Sts.
 St. Paul's, Episcopal, Cor. Marshall and Knapp Sts.
 St. Rose's, Catholic, Cor. Sycamore and 30th Sts.
 St. Stephen's, Evangelical-Lutheran, German,
 Cor. Grove and Scott Sts.
 St. Stanislaus, Catholic, Polish, Cor. Grove & Mitchell Sts.
 St. Wenceslaus, Catholic, Bohemian, Cor. Scott & 9th Ave.
 Tabernacle, Baptist, Cor. 17th and Wells Sts.
 Temple Emanu-El, Hebrew, Cor. Broadway & Martin St.
 Trinity, German Lutheran, Cor. 9th and Prairie Sts.
 Washington Ave. M. E. Church,
 27th St., betw. Grand Ave. and Wells St.
 Welsh Presbyterian Church, Welsh,
 Cor. Milwaukee and Martin Sts.

Conventions.

Milwaukee has entertained with success many large gatherings and is fast becoming the great Convention centre of the country. The city is splendidly equipped with halls, hotels and transportation facilities and its hospitality is proverbial.

Clubs and Societies.

Calumet Club, 186 9th St.

Country Club, Whitefish Bay Drive.

Deutscher Männer-Verein, 8th and State Sts.

Deutscher Press Club, Cor. Broadway and Mason St.

Deutscher Club, Grand Ave. and 9th St.

Ethical Society, 528 Jefferson St.

Free Thinkers' Association, Hall, 4th betw. Cedar and State Sts.

Jefferson Club, 3d and State Sts.

Millioki Club, Cor. Wright and First Sts.

Milwaukee Athletic Society, Armory Hall.

Milwaukee Club, Cor. Wisconsin and Jefferson Sts.

Milwaukee Press Club, Mason and E. Water Sts.

Milwaukee Schützen-Verein, 318 State St.

Milwaukee Yacht Club, Lake, head of Kane Place.

Municipal League, 320 Goldsmith Building.

Old Settlers' Club, 204 Grand Ave.

" " North Side, North Side Turner Hall.

" " West Side, West Side Turner Hall.

" " South Side, 324 Reed St.

Parkman Club, Hy. E. Legler, 130 Bradford St.

Phoenix Club, 448 Jefferson St.

Schlaraffia, 563 East Water St.

St. Andrew's Society, 558 Jefferson St.

Tecetl Club, 480 Farwell Ave.

Vesta Club, Cor. 11th and Prairie St.

Milwaukee Whist Club, 141 Wisconsin St.

Convents and Monasteries.

St. Francis Convent (Capuchin), Cor. 4th and Harmon Sts.

St. Joseph's Convent, Cor. 22nd and Greenfield Aves.

School Sisters of Notre Dame, Cor. Milwaukee and Knapp Sts.

County Buildings.

Insane Asylum, Wauwatosa.

Court House, Cor. Jefferson and Biddle Sts.

Alms House, Wauwatosa.

County Hospital, Wauwatosa.

Poor House office, Cor. River and Biddle Sts.

County Jail, Cor. Broadway and Oneida St.

County Map.

Published by C. N. Caspar Co., gives complete reference list of all Post Offices, Stations, Villages, Places, Parks and Summer Resorts, Public and Toll Roads, Rivers and Creeks in Milwaukee County.

Court House.

Faces Jackson St., Court House Park, Biddle and Jefferson Sts.

Courts.

U. S. Courts. In Government Building.

State Circuit Court. In Court House.

Superior Court. In Court House.

County Court. In Court House.

Probate Court. In Court House.

District Court. In City Hall.

Municipal Court. In City Hall.

Juvenile Court. In City Hall.

Cream City.

A term applied to the City of Milwaukee presumedly on account of the color of its brick.

Crematory.

An artistic structure located in Forest Home Cemetery.

Cudahy.

An enterprising town in Town of Lake, located on the Lake shore and the C., N. W. R. R., $2\frac{1}{2}$ miles south of Milwaukee city limits, started by the great meat packing firm of Cudahy Brothers in the spring of 1892.

Custom House.

In Post Office Building.

Dam of the Milwaukee River.

Above Racine Street Bridge.

Deutsch-Athen.

German Athens, a name given the city on account of the literary life developed by the political refugees of 1848, many of whom emigrated from Germany, settling in Milwaukee.

Deutsche Gesellschaft.

211 State St.

East Milwaukee.

A new Village lately incorporated, bordering on the North-eastern part of the city limits and the Lake.

Electric Light.

The city is splendidly supplied with facilities for electric illumination—the Milwaukee Electric Railway and Light Co. furnishing arc and incandescent lights as well as electric power to consumers. A number of the larger buildings and manufacturing industries have private plants. The city is lighted under contract with the Electric Railway and Light Co., whose main Power station is at Cor. Edison Ave. and Oneida St. It is a building 200x175 feet in which are located boilers, engines, etc., operating the dynamos; it has an output of 12,000 horsepower when working at its full capacity.

Elevators.

C. M. & St. P. R'y Co's "A" foot of Greenbush St.

C. M. & St. P. R'y Co's "B" & "C", foot of 7th St.

C. M. & St. P. R'y Co's "E", foot of 6th Ave.

Rialto Elevator Co., "A", "B" and "C", east of Broadway
Northwestern Marine, foot of Oregon St. [bridge.

Exposition Building.

5th, 6th, Cedar and State Sts.

Express Offices.

Adams, 93 Wisconsin.

American, 366 Broadway.

National Express, 366 Broadway.

Pacific Express, 383 Broadway.

Pacific Express, 428 Milwaukee St.

United States, 382 Broadway.

Fire Department Headquarters.

Cor. Broadway and Oneida St.

Main Offices, City Hall.

Express and Messenger Companies, City.

A. D. T. Messenger Co., 89 Michigan St.

Cyclone Express Co., 110 Mason St.

Lightning Messenger and Express Co., 163 W. Water St.

Rapid Delivery Co., Everett, near 4th St.

Fish Hatchery.

In Exposition Building (during Exposition period).

Flushing Tunnel.

Pumps at foot of Irving place.

Fountains.

Henry Bergh Fountain, City Hall Square.

Court House Park Fountain.

Cor. Prospect Ave. and Franklin St.

Cor. Mitchell St. and Kinnickinnic Ave.

Washington St., nr. 4th Ave.

Freie Gemeinde.

Freethinkers' Hall, 262 Fourth St.

Gardens.

(See Parks and Summer Resorts.)

Germantown.

Old local name for the West-side of the City.

German Immigration Aid Society.

211 State St.

Green Market.

5th St., betw. Poplar and Vliet Sts.

Glass Works.

Brill, J. P., & Co., 1602 St. Paul Ave.

Northern Glass Works, Lincoln Ave., near Chase St.

Government Pier, Harbor and Harbor Refuge.

Combined located on lake front and at mouth of Milwaukee River, constructed at a cost of over a million dollars is one of the finest and safest on the lakes. Annually 30,000 vessels arrive and depart. Excursion steamers come and go from anywhere to everywhere.

Government Building.

Containing Main Post Office and all other U. S. offices, cor. Jefferson and Wisconsin Sts.

Hales Corners.

A Post Village on Mil. El. Ry. & L. Co., in Greenfield Township, 7 miles S. W. of Milwaukee. A monthly stock sale market is held at the place.

Hotels.

Globe Hotel, 221 Wisconsin St.

Hotel Atlas, 126 Sycamore St.

Hotel Blatz, Cor. E. Water and Oneida Sts.

Hotel Davidson, 137 3rd St.

Hotel Pfister, Cor. Wisconsin and Jefferson Sts.

Kirby House, Cor. East Water and Mason Sts.

Plankinton House, Grand Ave., from W. Water to 2nd Sts.

Republican House, Cor. 3rd and Cedar Sts.

Schlitz' Hotel, Cor. Grand Ave. and 3rd St.

St. Charles Hotel, City Hall Square.

Halls.

(See Blocks and Halls.)

Health Department.

City Hall.

House of Correction.

Windlake Ave., opp. 4th Ave.

Humane Society.

495 Milwaukee St.

Humboldt.

District north of Keefe Ave. and East of 3rd St., near the Milwaukee River.

Insane Asylum of Milwaukee County.

At Wauwatosa.

Iron Industries and Machine Shops.

Allis-Chalmers Co., The, Clinton, betw. Florida St. and National Ave., and also new plant at West Allis, near North Greenfield.

Bayley, Wm. & Sons Co., 732 Greenbush.

Filer & Stowell Co., The, Becher, Cor. Ziemer Sts.

Fuller-Warren Co., 32d nr. Wright St.

Hoffmann & Billings Mnfg. Co., 100 2d St.

National Electric Co., Larkin St., betw. Bellevue and Park Pl.

Nordberg Mnfg. Co., Chicago Rd., nr. Oklahoma Ave.

Northwestern Malleable Iron Co., 766 Park.

Pawling & Harnischfeger, 156 Clinton St.

Vilter Mnfg. Co., Clinton St., betw. Lincoln Ave. and Becher St.

Wisconsin Malleable Iron Co., So. Bay nr. Winchester St.

Jones Island.

A part of the City bounded by the old channel of the river and the lake and comprises a portion of the 5th Ward. On it is located the Life Savings Station. Its main point of interest is the fishery industry, and is well worth a visit.

Kilbourn Town.

Old local name for the West-side.

Kindergartens.

German-English Academy, 558 Broadway.

Milwaukee Mission Kindergartens:

a. Galena St., 1710 Galena St.

b. Gilbert, betw. Clinton St. and National Ave.

c. Frances Swallow, 299 4th St.

d. Wheelock, 917 Racine St.

Northwest Side, 7th St. near Walnut St.

South Side, Greenbush, betw. Mineral and Washington Sts.

Notre Dame, Cor. Jefferson and Ogden Ave.

Public Schools: Kindergartens.

Catlin, Laura, 389 Van Buren St.

Law Library Association.

Was incorporated December 1st, 1860, with a capital stock of \$100,000. Law Library at rooms 1005-1008, Pabst Building, and meets once a year.

Library, Public. (See Public Library.)

Layton Art Gallery.

Jefferson St., N.E. Cor. Mason St.

Among the many institutions which adorn and do honor to Milwaukee there is none more unique and pleasing than the Layton Art Gallery. The magnificent gift of an honored citizen whose name it bears, it is a noble monument to his generosity as well as a growing power for good. During the twelve years of its existence it has been an important factor in the art culture of this state and is doubtless doing much to form the taste of the present rising generation in Wisconsin. With an edifice solidly and artistically built and containing an art collection of 175 high class works and amply endowed, the Layton Gallery seems destined for a long and useful career. The curator of the Gallery is George Raab. It is situated on the N.E. corner of Jefferson and Mason Sts. Open week days from 9 a. m. to 5 p. m. in summer and from 10 a. m. to 4 p. m. in winter. Sundays from 2 to 5 p. m. in summer and from 2 to 4 in winter. Admission free Sunday, Tuesday, Thursday and Saturday. Entree 25 cts. Wednesday and Friday. Closed Monday.

Layton Park.

A suburb of Milwaukee, southwest of the City, reached by the Electric R'y. and a station of the Chicago and Northwestern R. R.

Life Saving Station.

Jones Island.

Light Houses.

1, North Point of Bay. 2, Entrance to Harbor.

Light Ship.

North End of Harbor of Refuge.

Mayor's Office.

City Hall.

Merrill Park.

A name applied to a part of Milwaukee, formerly a suburb, laid out by S. S. Merrill, now the southwest section of the 16th Ward.

Mills.

Atlas Flour Mills, N.E. Cor. Commerce and Cherry Sts.

Daisy Roller Mills, foot of Washington St.

Duluth Roller Mills, 80 South Water St.

Gem Milling Co's Mills, North Water St.

Eagle Mills, foot of Vliet St.

Manegold Mills, 78 West Water St.

Phoenix Mills, 480 Commerce St.

Milwaukee, Area of.

In the corporate limits of Milwaukee there are 22.53 square miles; the city is 6 miles long from north to south and about 3.7 miles from east to west. The city is 85 miles from Chicago and about the same distance from Madison, the capitol of the state. Its reputation as a summer resort and adapted for conventions is most admirably sustained by its natural location and surroundings.

Mitchell Heights, also called Murray Hill.

In the 18th Ward.

Milwaukee as a Summer Resort.

The reputation of Milwaukee as a summer resort is most admirably sustained by its location and surroundings. The absence of fences in all the residence streets of the metropolis of Wisconsin, bespeaking, as it does, a sweet fraternity and mutual confidence, gives even to the city itself that appearance of comfort, restfulness and freedom which makes it so ideal a residence city. Its location, upon the shores of one of the most beautiful of the great lakes, where by turns the dashing waves beat upon the beach, or the gentle ripple, send to end its brief existence by some wandering zephyr, lulls you to restfulness, gives to it an individuality quite its own. The finer streets and avenues, shaded by trees now half a century old, lined with magnificent houses, possessed by the second generation from the pioneers, give cool and comfort and that air of staid respectability which adds to one's sense of happiness.

Milwaukee Lawyers' Club.

This is a select club organized in 1899, composed of twenty-five active practicing attorneys. There are no officers except a secretary, which office has been held by C. I. Haring for some years past. The meetings are held on the last Friday in each month, when a banquet is also held. A Literary Committee and Committee on Entertainment are selected at each meeting for the succeeding one. Usually two or three judges are invited guests.



Pabst German Theater.

Morgue.

Cor. Market and Knapp Sts.

Museum. (See Public Museum.)

Natatoriums.

Prairie, between 7th and 8th Sts.

South Side, Greenbush, betw. Lapham and Mitchell Sts.

North Side, North Ave. and 16th St.

Musical Societies.

Allemania, 12th and Walnut Sts.
 Arlon Musical Club, Severance Hall, 421 Milwaukee St.
 Barden Maennerchor, 417 9th St.
 Eichenkranz, 973 3rd St.
 Germania Maennerchor, n. w. Cor. 12th and Walnut Sts.
 Gesangssektion des Deutschen Männervereins,
 Deutsche Männerverein Hall, 8th & State Sts.
 Gesangssektion der Freien Gemeinde,
 4th betw. Cedar and State Sts.
 Gesangssektion des Turn-Verein "Milwaukee".
 Liederkrantz, 279 3rd St.
 Liedertafel, Cor. 7th and Prairie Sts.
 Lyric Glee Club, 558 Jefferson St.
 Milwaukee a Capella Choir, 473 E. Water St.
 Milwaukee Männer-Chor, Metropolitan Block.
 Milwaukee Musical Society, Pabst Theater.

National Soldiers' Home.

The National Home for Disabled Volunteers, erected by the United States for its sick and disabled Soldiers, is about 4 miles from the City in the town of Wauwatosa. Its avenues, lakes, shady walks, beautiful forests and magnificent buildings are well worth visiting. Reached by both the National Ave. and Wells St. Electric R'y lines.

New Coeln.

On the C., M. & St. P. R. R. (Lake Station) 8 Miles south of Milwaukee.

Newspaper Offices.

Evening Wisconsin, English Daily and Weekly,
 Cor. Michigan and Milwaukee Sts.
 Excelsior, German Weekly, 377 Milwaukee St.
 Wisconsin and Broadway.
 Free Press, Daily and Weekly, Free Press Bldg., Cor.
 Germania, German Daily and Weekly, Germania Bldg.
 Herold, German Daily and Weekly, 435 Broadway.
 Journal, English Daily, Cor. Michigan and Milwaukee Sts.
 Kurier Polski, Daily, Cor. Michigan and Milwaukee Sts.
 Living Church, Weekly, 412 Milwaukee St.
 Milwaukee Times, Weekly, 359 Grove St.
 News, Daily, 219 West Water St.
 School Board Journal, Montgomery Bldg.
 Seebote, German Tri-weekly and Weekly, 96 Mason St.
 Sentinel, English Daily and Weekly, 91 Mason St.
 Wisconsin Vorwaerts, German Weekly, 350 6th.
 Freidenker, 435 Broadway.
 Western Teacher, 808 Goldsmith Building.

Newspaper Offices.

Am. Turnzeitung, 435 Broadway.
 Catholic Citizen, English Weekly, Ev. Wis. Bldg.
 Caecilia, German Monthly, Catholic Church Music,
 St. Francis, Wis.
 Columbia, German Weekly, 96 Mason St.
 Domacnost, The, Bohemian Weekly, 408 Montgomery Bldg.
 Dziennik Milwaucki, Daily, 481 Mitchell St.

North Greenfield.

A Village on the C., N. W. R. R. in Milwaukee County, 6 miles west of Milwaukee, also reached by the Electric Railway.

North Milwaukee.

A suburb of the city, formerly called Schwartzburg, on the C., M. & St. P. R. R., having extensive Man'f'g plants, giving employment to quite a number of people. It can also be reached by the Electric Railway.

North Point.

Northern Boundary of Milwaukee Bay.

Oconomowoc.

A summer resort of about 3000 inhabitants, 31 miles west from the city, on the C., M. & St. P. Ry.

Orchestras and Military Bands.

Bach's Orchestra, Office, 1216 State St.

Clauder's Orchestra, Office, 259 10th St.

De Bona's Orchestra, 135 Biddle St.

Dunker's Band, 731 7th St.

Hensler's Juvenile Band, Office, 812 Walnut St.

Kretlow's Orchestra, Office, 761 8th St.

Mayr's Military Band, 786 6th St.

Omnibus Line.

Davis, Office, 305 Milwaukee St.

Parks. (See Private and Public Parks.)**Pewaukee.**

A summer and fishing resort on Lake Pewaukee, 19 miles from the city, on the C., M. & St. P. Ry.

Pigsville.

A term applied to the lowlands located along the river bed at the West end of the city, directly south of the Grand Ave. Viaduct.

Pleasant Valley or Blatz Park.

On Milwaukee River, 1 mile above Dam.

Police Headquarters.

Central Police Station, Cor. Broadway and Oneida St.

South Side Branch, 1st Ave. and Mineral St.

West Side Branch, Galena, betw. 9th and 10th Sts.

Post Offices.

Main office building occupying the square bounded by Wisconsin, Michigan, Jefferson and Jackson Streets is an imposing structure of modern design lately completed.

(For full information concerning Milwaukee Post Office service, see other portion of this "Guide.")

Population.

The following table shows the growth of the city in 50 years according to the U. S. Census.

	Population.	Gain.
1850	20,061	
1860	45,246	25,185
1870	71,440	26,194
1880	115,587	44,147
1890	204,468	88,881
1900	285,315	80,847

Private Parks, Gardens and Squares.

Mineral Spring Park, or Coney Island. On the river, drive
out Oakland Ave.

National Soldiers' Home. Four miles west of the
Post Office, out Grand Ave. or National Ave.

Pleasant Valley, or Blatz Park. On the River, one mile
above the dam.

Schlitz' Park, Walnut, betw. 7th and 9th Sts.

Pabst Park (Schuetzenpark), 1323 3rd St.

Shooting Park, State St., near City Limits.

South Milwaukee Ball Park, 6 Blocks west of Forest Home.

Whitefish Bay Resort, 5 miles north of the City.



Pabst Building.

Printing Office.

Wetzel Bros. Printing Co., 328 Broadway, where this
"Guide" was printed and orders for printing, etc., will be
taken.

Police Alarm System.

See other portions of this "Guide."

Private Libraries.

The following Milwaukee gentlemen enjoy large and valuable libraries:

Allis, Wm., 526 Marshall St.
 Burton, John E., 408 Milwaukee St.
 Johnston, John, 645 Franklin Place.
 Legler, Henry E., 845 Hackett Ave.
 Mitchell, J. L., North Greenfield.
 Smith, A. A. L., 2316 Grand Ave.
 Underwood, H. G., 691 Marshall St.
 Weis, Carl, 272 12th St.

Private Mailing or Post Cards.

A new fashion, imported from Europe, is the use of Postal card-size of cards with views of prominent points of interest printed thereon, which are sent as greetings to friends—135 new views of the City have recently been published by C. N. Caspar Co. who also have other souvenir cards of this and other Cities on hand.

Private Schools

Catholic	30	No. of teachers.....	295
Lutheran	24	"	87
Other denominations.....	3	"	39
Non-Sectarian	10	"	86
Kindergartens	6	"	15

73

522

Total number of pupils 25,481.

Public Museum.

The Public Museum of the City of Milwaukee is one of the leading institutions of its kind in the United States. It especially excels in its beautiful life-like group of mammals, in its fine collections of native and exotic birds, and in its well arranged paleontological and entomological material. The Museum has been created for the education and entertainment of the public. The Museum had its origin in the specimens of natural history obtained by the late excellent pedagogue, Peter Engelmann, and later by the Naturhistorischer Verein von Wisconsin. In order to extend the value of this collection Mr. August Stirn, Alderman of the Second Ward, introduced a resolution in the Common Council on Jan. 23d, 1882, to the effect that the collections of the above named society be turned over to the City to be maintained as a Free Public Museum. The transfer was made, and in the following year was opened to the public in the Exposition Building. It is managed by a Board of 9 Trustees, Henry L. Ward being the Custodian and Secretary. The Museum has now been transferred to the new Library and Museum Building Cor. Grand Ave. and 8th St., where its exhibition space is 36,000 square feet against 12,00 square feet in its old quarters.

Public Library.

Grand Ave. between 8th and 9th Sts.

South Side Branch Library, Cor. 2nd Ave. and Madison St.

North Ave. Branch Library, Cor. 16th St. and North Ave.

Open from 9 a. m. to 9 p. m.

Sundays, 2 p. m. to 9 p. m.

LIBRARY STATIONS.

N. B. At these places books may be ordered and returned.

- A. Banner Drug Co., 608 Mitchell St.
- B. Hackendahl Drug Co., 607 Jackson St.
- C. Edward Gieseler, 763 3rd St.
- D. Mrs. George Schleyer, 1024 Walnut St.
- E. Albert E. Pickard, 1259 Kinnickinnic Ave.
- F. Arthur Liepe, 1412 Greenbay Ave.
- G. Mrs. Minnie L. Falk, Cor. 15th and National Aves.
- H. August Sonnemann, 118 Center St.
- K. Goes Drug Co., 2402 State St.

THE MILWAUKEE PUBLIC LIBRARY.

Was originally started by the Young Men's Association organized Dec. 1847, incorporated March 8, 1852, and who on March 8, 1878, presented the City of Milwaukee with the nucleus of a carefully selected Library. The present Public Library was organized by an Act of the Legislature approved Feby. 7, 1878, and was opened to the public July 8, 1878, with Major Henry Baetz as its first Librarian. It was however during the many years active service of his successor, the late Klas August Linderfelt, that the Library attained its present wonderful growth and usefulness. His eminent ability as a linguist and a scholar, combined with a thorough and practical knowledge of bibliography enabling him to plan the foundation of this remarkable Library, now considered one of the best in this country. The Library is supported by a tax of 8/25 of a mill on the assessed value of the taxable property of the city. Dec. 1900 the Library owned 122,000 Volumes of books. It removed to its present palatial building during the summer of 1898. Geo. W. Peckham is the present Librarian.

Public Parks.

The several Parks located in different parts of the City are easily reached and are places of popular gatherings owing to their beauty of location, magnificent driveways, artificial lakes and naturally attractive surroundings.

LAKE PARK, along Lake Michigan from E. North Ave. to Burleigh St., comprising 124 acres, has splendid drives and bicycle tracks — riders appreciating this feature — a full view of the bay can be had from its bluffs. Car Line No. 1.

JUNEAU PARK, or LAKE SHORE PROMENADE, Lake front from Wisconsin St. to Juneau Ave., overlooks the bay and is a cool spot during a hot evening. Car Lines No. 9, 10 and 11.

KILBOURN PARK and Reservoir, betw. the River and Lee St., Booth and Bremen Sts., commands a splendid view of the city, being its highest point. Car Lines No. 7 and 14.

HUMBOLDT PARK, formerly South Park. Howell, Logan and Oklahoma Aves. and Idaho St., comprising 60 acres with its magnificent lily pond, walks and shade trees is a spot often visited. Car Lines No. 15, 6 and 13.

KOSCIUSKO PARK, formerly Lincoln Ave. Park. Becher St. and 3rd Ave., with its fine Pavilion, beautiful fountain, artificial lake and heavy shade trees is a much sought place. Car Lines No. 4 and 12.

Public Parks. (Continued.)

WASHINGTON PARK, formerly West Park, Vliet St., between 41st and 47th Sts., a tract of 148 acres, offers many attractive features with its many shady nooks, pretty flower beds, lake and wooded island, floating gardens, deer park, picnic and athletic grounds and heavy forest. The water garden affording splendid chances for the gardener to plant shrubbery and perennials so as to secure striking effects. The boating facilities are particularly good. Car Lines No. 12, 13 and 20.

MITCHELL PARK, S. Pierce St., from 16th to 22nd Aves., with its 60 acres is considered one of the attractive points of the City's Park system. Its fountain, artificial lake, boating, attractive landscapes and beautiful conservatory lately finished being some of its attractions. Car Lines No. 2, 3 and 16.

RIVER SIDE PARK, Oakland Ave. and the River, is beautifully situated overlooking the river with its many private summer homes. Car Lines No. 6 and 18.

SHERMAN PARK, formerly North Park, is located at 43d, Locust and Burleigh Sts. Car Lines No. 2 and 11.

CLARK PARK, Mineral St., between 18th and 19th Aves. Car Lines No. 2, 3 and 16.

COURT HOUSE PARK, Oneida, between Jackson and Jefferson Sts. Car Lines No. 1 and 19.

FOURTH WARD PARK, Everett and Sycamore Sts., between 3rd and 4th Sts. Car Lines No. 4, 5, 2 and 3.

LINCOLN PARK, Cor. Bradford St. and Prospect Ave. Car Lines No. 1 and 19.

STATE FAIR PARK, near North Greenfield and West Allis. Car Lines No. 16, 2 and 3.

WALKER PARK, Washington and Mineral Sts., between 4th and 5th Aves. Car Line No. 8.

WATERWORKS PARK, North Point of Bay. Car Lines No. 1 and 19.



Scene on Milwaukee River above the Dam.

Public Schools.

Milwaukee's system of Public Schools ranks high in educational matters. The first school was opened in 1836. Board of School Commissioners was organized in 1846, which organization was made part of the City Charter that same year. It was reorganized and the office of Supt. of Schools created in 1859. The system has since been improved on until now it is nearly perfect. The present body is known as Board of School Directors and is appointive, one from each ward. The first High School was started in 1857, discontinued 1860, reestablished 1868; there are four High Schools located on the different sides of the river.

Through the example and impulse first given by the German-English Academy in 1872, which had established the first Froebelian Kindergarten as a part of its primary department, the Milwaukee School Board in 1881, upon recommendation of Superintendent James MacAllister instituted a Kindergarten as a model for the Kindergarten training school conducted by Miss Stewart.

Every complete public primary department has for years past been provided with a Kindergarten, and there are 94 half-day public Kindergartens conducted in 49 public school buildings.

There are now 30 district schools and 22 primary schools; and the city has again stepped into the front rank of educational progress by introducing manual training in all grades of all the public schools as an integral part of the curriculum.

This is a somewhat belated result of the spirited campaign conducted by the Milwaukee Manual Training Association in 1898 and 1899.

Number of Public School Buildings.....	60
Total valuation	\$3,800,000
Average enrollment of pupils.....	34,800
Annual expenditure for maintenance (exclusive of erecting new buildings).....	\$850,000
Number of teachers, etc.....	1,000

Pumping Station.

Jones Island.

Railways. PASSENGER DEPOTS:

(See also Ticket Offices and Steamboat Lines.)

Chicago & Northwestern Railway, Depot, foot of

Chicago, Milwaukee & St. Paul Railway:

Wisconsin St., Ticket Office, 99 Wisconsin St.

Allis Station, South Side Pass. Depot, Cor. Barclay St.
and National Ave.

Union Depot, Everett, betw. 3rd and 4th Sts.,

Ticket Office, 402 E. Water St.

Wisconsin Central Railroad, Everett, betw. 3rd and 4th

Sts., Ticket Office, 400 E. Water St.

Detroit, Grand Haven and Milwaukee Railroad,

foot of West Water St.

Pere Marquette Railroad, 68 W. Water St.,

Ticket Office, 91 Wisconsin St.

National Ave. Station, Cor. National Ave. & Davidson St.

Grand Ave. Junction, Cor. North Ave. and 37th St.

North Ave. Station, Cor. North Ave. and 31st St.

Merrill Park Station, Cor. Highland Ave. and 33rd St.

Layton Park Station, Cor. Wahl St. and Layton Ave.

Stowell Station, Cor. Becher and Kinnickinnic Ave.

Quarries.

In Menomonee Valley and Wauwatosa.

Railways.

Chicago, Milwaukee & St. Paul Railway, 2nd & Fowler Sts
 Chicago & Northwestern Railway, Depot, foot of
 Chicago St
 Detroit, Grand Haven & Milwaukee Railway,
 Depot, foot of West Water St.
 Wis. Central Depot, 7 West Water St.

Restaurants.

Blatz Hotel, Cor. E. Water and Oneida St.
 Cafe Albion, 418 Milwaukee St.
 Davidson Hotel, 135 3rd St.
 Gilpatrick, M. P., 120 Grand Ave.
 Kurtz Bros., Cor. 3rd and State Sts.
 Pabst Theater Café, Cor. Oneida and East Water Sts.
 Plankinton House, Cor. W. Water St. and Grand Ave.
 Sargent's, 198 W. Water St.
 Schlitz Hotel, 3rd St. and Grand Ave.
 Schlitz Park, 8th and Walnut Sts.
 Union Depot Hotel, New Pass. Station.
 Weber & Stuber, 410 East Water St.
 Wehr, August, 376 E. Water St.
 Wehr, Hy. J., Grand Ave., Cor. West Water St.
 Woman's Exchange, 413 Milwaukee St.
 Y. M. C. A., 141-143 4th St.

Rolling Mills.

Bay View, Federal Steel Co.'s Rolling Mills.
 Darby Nugent Cure, Hawley Road.

Sanitariums.

Keeley Institute, Waukesha.
 Kneipp's Cure, 499 12th St.
 Kneipp's Water Cure, Cor. 22nd and Greenfield Aves.
 Milwaukee Sanitarium, Wauwatosa.

Schools (See Public Schools, also Academies and Colleges.)

Secret and Military Societies.

(There being so large a number of Lodges of each Order, it was deemed best to give the address of one only in each case, where the inquirer can receive further information. See also Wright's City Directory.)

A. O. U. W., 226 Grand Ave.
 B'nai Brith, 224 Grand Ave.
 Catholic Knights of Wis., C. F. A. Hintze, S.S.D.,
 302 Farwell Ave.
 Catholic Order of Foresters, Eve. Wis. Bldg.
 Deutscher Landwehr Maenner-Verein, 324 Reed St.
 Druids, 2701 Vliet St.
 Elks, B. P. O. Lodge 46, 219 Grand Ave.
 Harugari, 526 Chestnut St.
 Hibernians, 226 Grand Ave.
 Knights of Pythias, 320 Goldsmith Bldg.
 Knights of Honor, 226 Grand Ave.
 Masonic Headquarters, Masonic Bldg., Jefferson and
 Oneida Sts.
 Odd Fellows, Grand Lodge, 408 Grand Ave.
 Royal Arcanum, 121 Wisconsin St.
 Sons of Herman, 309 3rd St.

School Board.

School Commissioners appoint the School Directors, the latter constituting the School Board.

Secret and Military Societies.**Ship Yards.**

Milwaukee Dry Dock Co., foot of Mineral St.

Silver City.

A name applied to a portion of the City south and east
of Nat. Soldiers Home.

Slaughter Houses and Abattoirs.

In the Menomonee Valley.

South Milwaukee.

Formerly Oak Creek, an enterprising city of about 4000 inhabitants situated on the C. N. W. R. R., Milwaukee Electric Railway and Lake Michigan, 10 miles south of the City of Milwaukee. Prominent for its many and varied Manufacturing plants.

South Point.

Southern limit of Milwaukee Bay, beyond Bay View.

Souvenir Albums and Private Mailing Post Cards.

A full assortment of the City and vicinity can be found
at C. N. Caspar Co., 431 E. Water St.

State Fair Grounds.

National Ave., 6 miles west of City Limits. Can be
reached by both the National Ave. and Wells St. El. Ry.

Statues.


Washington Monument, Grand Ave., betw. 8th & 9th Sts.
Leif Erikson, Juneau Park.
Soldiers Monument, Grand Ave. and 9th St.
Solomon Juneau, Juneau Park.
Henry Bergh, City Hall Square.

Stockyards.

Menomonee Valley, near Western City Limits.

Street Railway Offices.

451 Broadway, New Building, Cor. Sycamore, betw. 2d
and 3rd Sts.
For time tables see other portion of this Guide, and for
the lines see City Map.



Exposition Building.

Steamboat Lines.

Anchor Line, 19 West Water St.
 Barry Bros. Transportation Co., 289 E. Water St.
 Canada-Atlantic Transit Co., 276 S. Water St.
 Crosby Transportation Co., 400 E. Water St., Docks,
 foot W. Water St.
 Detroit, Grand Haven & Milwaukee Railroad,
 foot of West Water St.
 Erie Dispatch, foot of West Water St.
 Goodrich Line, W. Water St., foot of Clybourn St.
 Grand Trunk Lines, foot of W. Water St.
 Lake Michigan & Lake Superior Transportation Co.,
 Broadway, S.E. Cor. Erie St.
 Manistee & Milwaukee Transp. Co., 68 W. Water St.
 Pere Marquette R. and Str. Line, 68 West Water St.
 Union Steamboat Line, foot of W. Water St.
 Menomonee Valley, near Western City Limits.
 Mil. Benton Harbor & St. Joe Steamboat Line, ft. Clinton.
 Northern Steamship Co., Pabst Bldg.

Streets, Directory of.

See other portion of this "Guide."

Swimming Schools.

Bechstein, W. & Co., 1053 Cambridge Ave.
 Rohn Swimming School, W. S. River, near Humboldt Ave.
 Whittaker, Marie Mrs., 299 E. North Ave.

Tanneries.

American Hide & Leather Co., Commerce, ft. Sherman St.
 Gallun, A. F., & Sons, Cor. N. Water & Hamilton Sts.
 Pfister & Vogel Leather Co., 161-165 1st Av., Cor. Oregon St.
 Trostel, Albert, & Sons, 612-652 Commerce St.
 Zoehrlaut, Herman, Leather Co., 783-825 N. Water St.

Telegraph, Telephone and Messenger Service.

Branch offices of the different telegraph companies can be found in all the principal hotels, exchanges, railway stations and many prominent points throughout the city. Public telephones can be found in all parts of the city, principally in hotels and drugstores. The usual charge is ten cents for local service. In the principal hotels and public telephone offices can be found long distance telephones through which communication may be had with surrounding towns within a radius of 200 miles. Automatic calls can be found in nearly all depots, hotels, drugstores, saloons, restaurants and principal business houses. Messenger boys in uniform may be summoned from any of these places for the purpose of delivering letters or parcels to any part of the city, or executing errands of any kind. The charge is from fifteen cents up, according to time required and distance covered.
 American District Teleg. Company, 89 Michigan St.
 Postal Telegraph Company, 100 Michigan St.
 Western Union Telegraph Company, 89 Wisconsin St.
 Wisconsin Telephone Company, 424 Broadway.

Tinware Manufacturers.

Geuder & Paeschke M'f'g. Co., St. Paul Ave., Cor. 15th St.
 Nat. Enameling & Stamping Co. (Kieckhefer Bro. Co.),
 St. Paul Ave., 9th to 11th Sts

Tory Hill.

Local name for vicinity of Elevators B & D, in 4th Ward.

Theaters.

Academy of Music, 381 Milwaukee St.
Alhambra, 328 Grand Ave.
Bijou Opera House, 141 Second St.
Crystal Theater, 180 2d St.
Davidson Theater, 131 Third St.
Pabst Theater, Cor. Oneida and East Water Sts.
Star Theater, 156 West Water St.

Ticket Offices.

(See also Railways and Steamboat Lines.)
Chicago, Milwaukee & St. Paul Railway, N.E. Cor.
E. Water and Wisconsin Sts. and Depot.
Chicago & Northwestern Railway, S.W. Cor. Broadway
and Wisconsin Sts. and Depot.
Wisconsin Central, 400 E. Water St. and Depot.
Detroit, Grand Haven & Milwaukee Line, Cor. Broadway
and Wisconsin St. and Dock, foot of W. Water St.
Pere Marquette R. R., 68 W. Water St.

Turner Halls.

Bahnfrei Turnverein, North Ave. and 12th St.
Jahn Turnverein, Shooting Park.
"Milwaukee" Turnverein, 4th, betw. State and Prairie Sts.
Northside Turnverein, Walnut St., near 11th.
Sokol (Bohemian), 12th and Wine Sts.
Southside Turnverein, 471 National Ave.

United States Offices.

Custom House in Government Building.

U. S. Signal Service.

In Government Building.

Vogel's Island.

South of 6th St. Viaduct, from 1st Ave. to Muskego Road.

Walker's Point.

Old local term for the South Side. Named after the original owner and settler Geo. H. Walker.

Wards.

(See Index of C. N. Caspar Co.'s City Map.)

Waterworks and Standpipe.

North Point, furnishes fresh, pure and sparkling cold water forced through a tunnel under Lake Michigan 100 feet deep. The purity of the water thus obtained is one of the great aids towards making the City the most healthy of the size in the world.

Waukesha.

A celebrated summer resort of 8500 inhabitants, 19 miles from Milwaukee on the C., M. & St. Paul and C. N. W. R. R., known as the "Saratoga of the West", due to its many Mineral Springs, the healing properties of whose waters have brought the city into world wide prominence. The State Reform School is located in this city. It has a direct communication with Milwaukee by the Electric Street Ry.

Waukesha Beach.

A well known Summer Resort on the south end of Pewaukee Lake, reached from Milwaukee by the Milw.-Waukesha Railway and from Pewaukee station by boat.

Washington Monument.

Grand Ave. and 9th St.

Wauwatosa.

A city of about 4000 inhabitants lying west of Milwaukee on the C., M. & St. P. R. R. It is largely agricultural and has extensive stone quarries in its vicinity. The Insane Asylum, County Hospital, Alms House, Nat. Soldiers' Home and other Institutions are located in the town. It can be reached by both the Wells St. and Walnut St. Electric Railways.

West Allis.

An enterprising incorporated village in the N.E. portion of Town of Greenfield, named on account of the immense works of the Allis-Chalmers Co., located there. This world-renowned firm employs over 3,000 men. In addition to the above many other manufacturing industries are located in this section and the place is growing fast.

Whitefish Bay Resort.

Prospect Avenue and Lake Drive—so called from their locations along the edge of the grass-covered bluff—following the lake, turning slightly to the right, becomes one of the most beautiful drives of our great country, following the shore for over five miles, giving glimpses through the trees of the limpid water and by turns embowered by the great arching oaks and elms, passing through Lake Park leads to what is known as the Pabst Whitefish Bay Resort. Resting on the bluff, its site admirably chosen at the very center of a deep, perfectly semi-circular, sweeping bay, upon the grassy bank over a hundred feet above the surface of the water, and shaded by a grove of arching trees, is the pavilion building pictured variously in these pages. It is accessible primarily by the broad and perfect highway already described, by electric cars, the railroad, and by steamer. During the summer season daily concerts are given by a celebrated band, and rarely do strangers come to Milwaukee who do not spend at least an afternoon or evening at this famous place.

Williamsburg.

Formerly one of the suburbs of Milwaukee, north, now a part of the city, is best known as the place of market-gardeners.

Wisconsin Telephone Co.'s Buildings.

Main Building and General Office, 424 Broadway.

North Telephone Bldg., 914 4th St.

Lake Telephone Bldg., Murray nr. North Aves., 376
Oakland Ave.

West Telephone Bldg., 26th and State Sts.

South Telephone Bldg., Cor. Hanover and Washington Sts.

Yankee Hill.

A local name given to a portion of the Seventh Ward.

Y. M. C. A. Building.

147 4th St.

Y. W. C. T. U. Building.

Jackson St., opposite P. O.



Scene from Humboldt Park.

MILWAUKEE POST OFFICE ORGANIZATION.

Postmaster—E. R. Stillman.

Assistant Postmaster—CHRISTIAN WIDULE.

Secretary to Postmaster—HENRY J. HASE.

Chiefs of Divisions: Supt. of City Delivery, W. J. DENNY; Supt. of Mails, JEROME B. JOHNSON; Cashier, ROBERT W. DAVIDSON; Sup. of Money Order Div., FRANK H. MAYHEW; Supt of Registry Div., CHARLES CUMMING; Stamp Clerk, WILLIAM RICKMEYER.

POST OFFICE HOURS.

MAIN OFFICE.

WISCONSIN, BETWEEN JEFFERSON AND JACKSON STREETS.

General Delivery—8 a. m. to 9 p. m.

Stamp Division—7 a. m. to 6 p. m. And at the General Delivery from 6 p. m. to 9 p. m.

Registry Division—9 a. m. to 9 p. m.

Money Order Division—9 a. m. to 5 p. m.

Postmaster's Room—9 a. m. to 5 p. m.

Sundays—General Delivery, Carrier's Delivery and Stamp Window, 9 to 10 a. m.

Holidays—January 1st, May 30, July 4th, Thanksgiving Day and December 25th—Stamp Window and General Delivery open from 9 a. m. to 10 a. m. February 22nd, and first Monday in September, known as Labor Day.—General Delivery and Stamp Window open from 8 a. m. to 10 a. m.. Morning Delivery by carriers. Money Order—Regular Divisions closed on holidays except on Washington's Birthday and Labor Day, when they are open from 9 to 10 a. m.

STATION A.

316 AND 318 REED ST.

Includes all territory bounded as follows: Beginning at the intersection of 33rd Ave. and the line of the South Menomonee Canal extended, thence Menomonee to line of South Menomonee Canal; Menomonee, Milwaukee and Kinnickinnic Rivers to the intersection of Clinton St. and Kinnickinnic River, thence north on Clinton St. to Burnham St., thence west to Third Ave., thence south to a point of the center of

Block 3, between Grant and Becher Sts., thence west to Fifth Ave., thence south to the center of Lincoln Ave., thence west to the point in the center of block between Eighth and Ninth Aves., thence south to Russel Ave., thence west to the Kilbourn Road or Washington Ave. extended, thence south to line of Chicago and Northwestern Railroad tracks, thence northwest to the Janesville Plank Road or Forest Home Ave. extended, thence northeast to Twenty-sixth Ave., thence north to Lincoln Ave., thence east to Washington Ave., thence north to Pratt St., thence west to Twenty-sixth Ave., thence north to Lapham St., thence west to Western Ave., thence north to Muckwonago Road or National Ave. extended, thence west to Thirty-third Ave., thence north to South Pierce St., thence east to Washington Ave., thence north to line of South Menomonee Canal to point of beginning.

Office open—7 a. m. to 6:30 p. m.; Sundays from 9 to 10 a. m.

Mails arrive—5:45, 7:25 and 9 a. m.; 12:40, 2:30 and 5 p. m.

Mails close—6:40, 9:30, 10:50 and 11 a. m.; 1:10, 1:30, 3:50, 4:50 and 6:30 p. m.

Collections in residence districts same hours as carriers delivery.

Business streets daily between 5:30 a. m. and 8 p. m.

Business streets one and two collections on Sunday.

Deliveries—All carriers leave office at 8 a. m., 1:30 p. m. and 2:50 p. m.; one extra daily delivery on business streets, Sundays excepted.

STATION B.

1122-1124 WALNUT STREET.

All north of Chestnut St., nothing on Chestnut St., and west of Seventh St. to city limits on north and west.

Office open—7:30 a. m. to 6 p. m.; Sundays 9 to 10 a. m.

Mails arrive—6 and 7:30 a. m.; 11 a. m.; 1 p. m., 2:40 p. m. and 5 p. m.; Sundays, 7 a. m.

Mails close—6:20, 7:55 a. m. and 11:25 a. m.; 1:25, 2:50 and 5:45 p. m.

Deliveries—All carriers leave at 8 a. m. and 3 p. m. One extra delivery daily to business districts at 1:30 p. m.

Collections—Same time as delivery, also evening collection on business streets, including Sundays.

Collections—In residence district same hour as carriers' delivery, except on Sunday; business streets daily from 5:30 a. m. to 7 p. m.; business streets one and two collections on Sunday.

STATION C.

744 THIRD STREET.

All north of Galena St. to city limits, between Seventh St. on the west and the river on the east, and even numbers on Seventh St.

Office open—7 a. m. to 6 p. m.; Sundays, 9 to 10 a. m.

Mail arrives—5:50, 7:30, 11:20 a. m., 12:50 and 2:40 and 4:50 p. m. Sundays, 7:15 a. m.

Mails close—6:30, 7:30 and 11:20 a. m.; 1:40, 2:40 and 6 p. m.

Deliveries—Carriers leave 7:50 a. m. and 2:50 p. m. for residence districts. Additional delivery daily in business streets at 1:20 p. m.

Collections—In residence districts same hours as carriers' delivery. Business streets daily between 6 a. m. and 7 p. m. Sunday collections from Third St. and North Ave. at 4 p. m. and from northern city limits at 7:30 p. m. on Third St.

STATION D.

1015 KINNICKINNIC AVE.

Embraces all the territory within the City Limits south and east of the south and east boundaries of Station A.

Office open—6 a. m. to 6:15 p. m. Sundays, 9 to 10 a. m.

Mails arrive—6 a. m., 7:40 a. m., 1. p. m., 2:50 p. m. and 5:15 p. m.

Mails close—11 a. m., 1 p. m. and 6:15 p. m.

Deliveries—8:10 a. m., 1 p. m. and 3:10 p. m.

Collections—Same time as deliveries, and two Special Collections on Kinnickinnic Ave., from Russell Ave. to Stuart St. at 5:50 a. m. and 7:30 p. m. One Sunday collection at 6 p. m.

STATION E.

THIRD ST., NEAR RING.

Office open—7 a. m. to 7 p. m.

Money Orders issued, stamps sold, and letters and packages registered.

No carriers, letters delivered only through General Delivery.

SUB-STATIONS.

Sale of stamps, envelopes, etc., Money Orders issued and paid, and letters registered.

Place.	Clerk in Charge.
No. 1—115 Grand Ave.....	Harry A. Allanson.
" 2—486 Murray Ave.....	H. F. Schwarz.
" 3—1112 Teutonia Ave....	H. F. Steinert.
" 4—2628 North Ave.....	C. Koerner Jr.
" 5—2629 Grand Ave.....	Max Goetz.
" 6—420 11th Ave.....	Ernest M. Krembs.
" 7—468 Mitchell St.....	Arthur R. Schacht.
" 8—1261 National Ave....	Fred W. Rhiel.
" 9—327 3rd St.....	Otto Schorse.
" 10—Hadley and 3rd Sts...	George A. Kremers.
" 11—State and 48th Sts...	Carl Dauss.
" 12—Vliet and 27th Sts....	Peter B. DeSwarte.
" 13—Ellen St. and Russell Ave.....	A. W. Biebenheimer.
" 14—Forest Home Ave. (Layton Park).....	Wm. H. Dick.
" 15—194 Ogden Ave.....	D. Terhorst.
" 16—Brady and Farwell Ave	Edward Kettler Jr.
" 17—2823 Lisbon Ave.....	H. T. Blanchard.
" 18—2402 State St.....	Gustav Goess.
" 19—600 Grand Ave.....	O. W. Boshard.
" 20—981 Booth St.....	Emil A. Wagner.
" 21—21st and Wells Sts....	Geo. J. Weigle.
" 22—619 E. Water St.....	I. Ernst Bornheimer.

MILWAUKEE COUNTY—RURAL SERVICE.

On July 15, 1903, full county rural service went into effect. The following routes are in operation:

CITY OF MILWAUKEE OFFICES.

Route No. 1—Station D.	Route No. 5—Station A.
Route No. 2—Station D.	Route No. 6—Station B.
Route No. 3—Station D.	Route No. 7—Station C.
Route No. 4—Station A.	Route No. 8—Station C.
Route No. 9—North Milwaukee, Wis.	
Route No. 10—North Milwaukee, Wis.	
Route No. 11—North Milwaukee, Wis.	
Route No. 12—North Milwaukee, Wis.	
Route No. 13—Wauwatosa, Wis.	
Route No. 14—Wauwatosa, Wis.	
Route No. 15—West Allis, Wis.	

Route No. 16—South Milwaukee, Wis.

Route No. 17—South Milwaukee, Wis.

Route No. 18—Oakwood, Wis.

Route No. 19—Hales Corners, Wis.

Route No. 20—Hales Corners, Wis.

The Post Offices noted below are discontinued and mail for the discontinued office is to be sent as indicated:

Offices Discontinued.

Mail to be Sent to.

Berthelet Station C, Milwaukee, Wis.

Brown Deer..... North Milwaukee, Wis.

Dillman North Milwaukee, Wis.

Granville Center..... North Milwaukee, Wis.

Heelyton Hales Corners, Wis.

New Coeln..... Station D, Milwaukee, Wis.

St. Martins..... Hales Corners, Wis.

Silver Spring..... North Milwaukee, Wis.

GENERAL INFORMATION.

REQUEST ENVELOPES—A simple request to return is printed on stamped envelopes, free of charge, when ordered in quantities of 500 or more.

MISDIRECTED ENVELOPES and wrappers, in a whole condition, not used, will be redeemed at the face value of the postage stamps. Postal cards are redeemable at 75c on the dollar.

SPECIAL DELIVERY—A letter bearing a 2¹-cent stamp and a special delivery 10-cent stamp, will be entitled to delivery by special messenger from this office.

LETTERS TO BE FORWARDED—Foreign or domestic letters, once paid, will be forwarded free on request of writer. But matter of third or fourth class cannot be forwarded without second payment.



Country Club, Whitefish Bay Drive.

RATES OF POSTAGE.

IN THE UNITED STATES.

FIRST CLASS—Letters, written matter and matter sealed against inspection, 2 cents each ounce; postal cards, 1 cent each.

SECOND CLASS—News papers and periodicals for publishers and news agents, 1 cent per pound; for others, 1 cent each 4 ounces.

THIRD CLASS—Printed matter, including books, photographs, circulars, chromos, engravings, lithographs, pamphlets, music, 1 cent each 2 ounces fully prepaid; limit of weight, 4 pounds. Sender may write his address on wrapper or contents without additional charge.

FOURTH CLASS—All other mailable matter, including merchandise, etc., 1 cent per ounce, fully pre-paid; limit of weight, 4 pounds.

FOREIGN COUNTRIES.

1. The rates of postage to all foreign countries and colonies (except Canada and Mexico) are as follows:

Letters, per 15 grams ($\frac{1}{2}$ ounce).....	5 cents
Single postal cards, each.....	2 cents
Double postal cards, each.....	4 cents
Newspaper and other printed matter, per 2 ounces.....	1 cent
Commercial Papers. } Packets not in excess of 10 ounces.....	5 cents
} Packets in excess of 10 ozs., for each 2	
} ozs. or fraction thereof.....	1 cent
Samples of Merchandise. } Packets not in excess of 4 ozs.....	2 cents
} Packets in excess of 4 ozs., for each 2	
} ozs. or fraction thereof.....	1 cent
Registration fee on letters or other articles.....	8 cents

2. Ordinary letters for any foreign country (except Canada, Mexico and Cuba) must be forwarded, whether any postage is prepaid on them or not. All other mailable matter must be prepaid, at least partially.

CANADA AND MEXICO.

Matter mailed in the United States addressed to MEXICO is subject to the same postage rates and conditions as it would be if it were addressed for delivery in the United States, except that articles of miscellaneous merchandise (fourth-class matter), not sent as *Bona-fide* trade samples, are required to be sent by "Parcels-Post."

Matter mailed in the United States addressed to CANADA, is subject to the same postage rates and conditions as it would be if it were addressed for delivery in the United States, except that "Commercial Papers" are transmissible at the postage rates given above, opposite "Commercial Papers"; that packages of seeds, plants, etc., are subject to the postage rate of one cent per ounce, and that the following articles are *absolutely excluded* from the mails without regard to the amount of postage prepaid, or the manner in which they are wrapped, viz.:

All sealed packages other than letters in their usual and ordinary form; *all* packages (except single volumes of printed books and packages of second-class matter which weigh more than 4 pounds 6 ounces); *Police Gazette*, *Police News*, and publications which violate any copyright law of Canada.

PARCELS-POST TO FOREIGN COUNTRIES.

PARCELS-POST. Arrangements have been entered into with the following-named countries, by which parcels of merchandise (except that specially prohibited) may be sent to or received from either country by post, under the conditions noted in the next paragraph.

The rate of postage is 12 cents a pound or fraction of a pound, full prepayment being compulsory. Packages must not exceed 4 lbs. 6 oz. in weight. Such matter must not be mailed in a letter-box, but presented to the postmaster for inspection, to determine whether it is properly wrapped and addressed; that it bears the words "*Parcels-Post*" in the upper left-hand corner, with the name and address of the sender; that it does not exceed the dimensions allowed; that it does not weigh more than 4 lbs. 6 oz.; that the postage is prepaid with postage stamps affixed; that the customs declaration is properly filled out and pasted upon the parcel, and that no prohibited articles are enclosed.

The following are the *Parcels-Post* countries: Bahamas, Barbados, Columbia, Costa Rica, the Danish West Indies, Honduras, Trinidad, Jamaica, Leeward Islands, Mexico, Salvador, British Guiana, the Windward Islands, Newfoundland, Chile, Germany, and Guatemala.

Unmailable. The following articles are prohibited from transmission in the *Parcels-Post*: Publications which violate the copyright laws of the country of destination, poisons and explosive or inflammable substances; liquids and substances which easily liquefy; confections and pastes; live or dead animals, except dead insects and reptiles when thoroughly dried; fruits and vegetables, which easily decompose, and substances which exhale a bad odor; lottery tickets, lottery advertisements, or lottery circulars; all obscene or immoral articles, and articles which might in any way damage or destroy the mails or injure the persons handling them.

Letters must not be enclosed with such packages. If a parcel with a letter enclosed is inadvertently forwarded, the country of destination will collect double *Parcels-Post* rates. A parcel must not contain packages addressed for another person than the one named on the outside thereof.

The registry fee for packages sent by *Parcels-Post* is 8 cents to all the countries named above, except Barbados.

Postage stamps in unsealed packages, cuts and dies for printing and electrotpe blocks are mailable by *Parcels-Post*.

FEES CHARGED FOR MONEY ORDERS.

For Orders for sums not exceeding \$ 2.50.....	3 cents
Over \$ 2.50 and not exceeding \$ 5.00.....	5 cents
Over \$ 5.00 and not exceeding \$ 10.00.....	8 cents
Over \$10.00 and not exceeding \$ 20.00.....	20 cents
Over \$20.00 and not exceeding \$ 30.00.....	12 cents
Over \$30.00 and not exceeding \$ 40.00.....	15 cents
Over \$40.00 and not exceeding \$ 50.00.....	18 cents
Over \$50.00 and not exceeding \$ 60.00.....	20 cents
Over \$60.00 and not exceeding \$ 75.00.....	25 cents
Over \$75.00 and not exceeding \$100.00.....	30 cents

NOTE.—The maximum amount for which a single Money Order may be issued is \$100. When a larger sum is to be sent, additional Orders must be obtained.

RATES OF COMMISSION

in U. S. Currency, charged for issuing all International Money Orders, except Cuba and Mexico.

For Orders for sums of \$10.00 or less.....	10 cents
Over \$10.00 and not exceeding \$ 20.00.....	20 cents
Over \$20.00 and not exceeding \$ 30.00.....	30 cents
Over \$30.00 and not exceeding \$ 40.00.....	40 cents
Over \$40.00 and not exceeding \$ 50.00.....	50 cents
Over \$50.00 and not exceeding \$ 60.00.....	60 cents
Over \$60.00 and not exceeding \$ 70.00.....	70 cents
Over \$70.00 and not exceeding \$ 80.00.....	80 cents
Over \$80.00 and not exceeding \$ 90.00.....	90 cents
Over \$90.00 and not exceeding \$100.00.....	1 dollar

REGISTERED MATTER.

First, second, third and fourth-class matter may be registered at an expense of 8 cents each letter or package, in addition to the ordinary postage.



Layton Art Gallery.

SUGGESTIONS TO THE PUBLIC.

COMPLAINTS should be made to the Postmaster, with all facts. In case of *delays or improper delivery*, the envelopes should accompany complaints. In case of *loss*, blanks are furnished for full statement.

DO NOT OPEN LETTERS WRONGLY DELIVERED, but endorse "*Wrongly Delivered*," with signature and return.

THIRD OR FOURTH CLASS MATTER will be detained, unless fully prepaid.

ENDORSE EVERY LETTER AND PACKAGE with your address, that it may be returned in case of non-delivery. Your printed address on government stamped envelopes, when ordered, costs no more.

PACKAGES should be addressed plainly, and *wrapped and tied securely*, otherwise addresses and wrappers will be lost or torn off in the mails.

SMALL PACKAGES may be accidentally lost or overlooked and delayed in the mails. Special care in mailing such packages would be prudent.

THE SAME OR A LIKE NAME, belonging to many persons, is a common cause of accident in delivery of mail matter, especially in cities. *Special care in address alone* will prevent possible accident in such case.

LETTER-PAPER AND BILL-HEADS should contain distinct addresses for the guidance of correspondents.

NAME OF STATE should always be written on address *in full*. Also name of County, especially for *small offices*. Also correct number and street, on letters for cities.

REGISTER all important letters.

CHANGE OF RESIDENCE OR PLACE OF BUSINESS should be promptly made known to your postoffice in writing. Subscribers to papers should also notify publishers.

HOTELS, CLUBS, or BOARDS OF TRADE should return to postoffice unclaimed mail matter for transient parties within ten days, except when otherwise requested.

HOTEL ADDRESS CARD does not secure return of a letter. Writer's address should be added.

LETTERS, POSTAL CARDS AND PARCELS ONCE PRE-PAID at first-class rates will be forwarded on request of addressees, without extra charge. Postage must be re-paid on other matter forwarded.

MAIL-BOXES at your business place and residence would prevent delay of carriers.

SIGN FULL NAME to all letters, so that in case of non-delivery letters of value may be returned.

POSTOFFICE EMPLOYEES cannot be held responsible for the delivery of letters, partially or otherwise imperfectly addressed; nor in case several persons bear the same address as contained on a letter. Nor is one office directly responsible for the delinquencies of another, or of the railway service.

LETTERS FOR DELIVERY by carrier should be addressed to correct street and number.

Letters not containing correct street and number are referred to the Directory, or to the General Delivery.

Letters not intended for delivery by carrier, should be addressed to "General Delivery."

Stamps should be placed on the upper right hand corner of envelope; address of writer on upper left hand corner, and special directions on lower left hand corner. Unusually small envelopes or packages are to be avoided when practicable.

U. S. OFFICIAL POSTAL GUIDE can be obtained at Post Office. Prices: January volume, in paper, \$2.00; in cloth \$2.50. January volume, in paper, and monthly supplement \$2.50.

Private mailing cards, now properly designated "Post Card" bearing written messages may be mailed within the United States with one cent stamp attached, or to foreign countries with two cent stamp attached, provided they conform to the size and quality of the government postal card, to-wit: $3\frac{1}{4} \times 5\frac{1}{2}$ inches, weighing 6 lbs. 3 ozs. to the 1,000 and bear on the address side the printed words "Post Card."



Milwaukee County Court House.

THREE DIVISIONS OF THE CITY.

For the better arrangement of the numbers, the city is divided into three divisions, as follows:

1. The East Division.—Includes all that portion of the city east of the Milwaukee River.
2. The West Division.—Includes all that portion of the city west of Milwaukee River and north of Menomonee River, Menomonee Canal and Canal Street.
3. The South Division.—Includes all that portion of the city south of Canal Street and the Menomonee River.

THE EAST DIVISION.

For all streets running north and south, Wisconsin Street is taken for the base line, and 400 for the base number, the numbers increasing northward from Wisconsin Street, and decreasing southward from that street.

For all streets running east and west in this division, Broadway is taken for the base street, and 100 for the base number, the numbers increasing eastward and decreasing westward.

By this arrangement it will be noticed that the number of any lot of any street will be the same as any number of its corresponding lot on any other street in this division of the city.

THE WEST DIVISION.

For all the streets running north and south in this division, the same rule is applied as in the East Division. Wells Street being taken for the base street, and 200 for the base number, the numbers north of Wells Street increasing from 200 and the numbers south of Wells decreasing from 200. The only variation from this rule is on West Water Street, where the old numbers have been retained.

For all streets running east and west in this division, what is called the "Philadelphia System" is followed—that is, each square is called 100. For example, West Water or 1st St. is called 100, 2d St. 200, 3d St. 300, and so on to the city limits.

THE SOUTH DIVISION.

The manner of numbering is the same as in the East Division. For all the streets running north and south, Pierce Street is taken for the base street, and 300 for the base number — the numbers increasing south and decreasing north. For all streets running east and west, Reed Street is taken for the base street, and 300 for the base number — the numbers increasing west and decreasing east.

MILWAUKEE AND MENOMONEE RIVERS.

Milwaukee River enters the city from the north, running nearly parallel with the lake to the junction of the Menomonee River; thence in a southeasterly direction to the straight-cut; thence east to the lake. Menomonee River enters Milwaukee River from the west, between East Water Street and Reed Street bridges.



Deutscher Club.

WARD BOUNDARIES.

FIRST WARD.—From Milwaukee River on Brady Street to Farwell Ave., S. E'ly to Lake Michigan, S. W'ly to Juneau Ave. to Milwaukee River to place of beginning.

SECOND WARD.—From Milwaukee River on Vliet Street to Thirteenth Street to Cedar Street to Milwaukee River to place of beginning.

THIRD WARD.—From Milwaukee River on Wisconsin Street to Lake Michigan, S'ly to Harbor, N. W'ly and N. along Milwaukee River to place of beginning.

FOURTH WARD.—From Milwaukee River on Cedar Street to Thirteenth Street to Menomonee Canal and River to Milwaukee River, and N'ly to place of beginning.

FIFTH WARD.—From Menomonee River on First Ave. to Greenfield Ave. to Lake Michigan., N'ly to Harbor, and N. W'ly and W. along Milwaukee River and Menomonee River to place of beginning.

SIXTH WARD.—From Milwaukee River at North Ave. to Seventh Street to Vliet Street to Milwaukee River, and N. E'ly along Milwaukee River to place of beginning.

SEVENTH WARD.—From Milwaukee River at Juneau Ave. to Lake Michigan, S. W'ly to Wisconsin Street to Milwaukee River to place of beginning.

EIGHTH WARD.—From Menomonee River on First Ave. to Greenfield Ave. to Eleventh Ave. to Canal Street to Muskego Ave. to Menomonee Canal to place of beginning.

Ninth Ward—From Vliet north, N.W. on Fond du Lac Ave. to North Ave., W. on North Ave. to 22d St., S. on 22d St. to Vliet, E. on Vliet to 7th St.

Tenth Ward.—From Walnut St. N. on 7th St. to Wright St., W. on Wright to Fond du Lac Ave., S.E. on Fond du Lac Ave. to Junction Walnut, E. on Walnut to 7th St.

ELEVENTH WARD.—From intersection of Greenfield Ave. on First Ave. to Maple Street to Eighth Ave. to Burnham Street to Forest Home Ave. to Twenty-Second Ave. to Greenfield Ave. to place of beginning.

TWELFTH WARD.—From intersection of Greenfield Ave. on First Ave. to Grant Street to Grove Street to Kinnickinnic River to Lincoln Ave to Lake Michigan, N'y to Greenfield Ave. extended to place of beginning.

THIRTEENTH WARD.—From Milwaukee River on North Ave. to Seventh Street to Hadley Street to Milwaukee River, S'y to place of beginning.

FOURTEENTH WARD.—From intersection of First Ave. on Maple Street to Eighth Ave. to Burnham Street to Forest Home Ave. to Twenty-Second Ave. to Russell Ave. to First Ave. to place of beginning.

FIFTEENTH WARD.—From intersection of Vliet Street on Thirteenth Street to Cedar Street to Western Ave. to Vliet Street to place of beginning.

SIXTEENTH WARD.—From intersection of Cedar Street on Thirteenth Street to Muskego Ave. to Canal Street to Western Ave. to Park Hill Ave. to Thirty-Seventh Street to St. Paul Ave. to Western Ave. to Cedar Street to place of beginning.

SEVENTEENTH WARD.—From intersection of First Ave. on Grant Street E. to Greenbush Street to Becher Street to Kinnickinnic River, S'y to Lincoln Ave. to Lake Michigan, S'y to Oklahoma Ave., W. to Howell Ave., N. to Russell Ave., W. to First Ave., N. to place of beginning.

EIGHTEENTH WARD.—From Milwaukee River on Keefe Ave. to Lake Michigan, S'y to Brady Street to Milwaukee River, N'y along River to place of beginning.

NINETEENTH WARD.—From intersection of Twenty-Second Street on Vine Street to Washington Ave. to Brown Street to Cold Spring Road to Pabst Ave. to Forty-Seventh Street to Vliet Street to place of beginning.

TWENTIETH WARD.—From intersection of Wright Street on Seventh Street to Burleigh Street to Louis Ave. to Keefe Ave. to Western Ave. to Fond du Lac Ave. to Wright Street to place of beginning.

TWENTY-FIRST WARD.—From intersection of Hadley Street on Seventh Street to Burleigh Street to Louis Ave. to Keefe Ave. to Milwaukee River, S'y to Hadley Street to place of beginning.

Twenty-Second Ward.—From 22d. St. W. on Vine to 27th St., N. to Brown, W. to Lisbon Ave., N.W. to Sherman Blvd., N. to North Ave., E. to 39th St., N. to Locust, W. to Sherman Blvd., N. to Burleigh, E. to Fond du Lac Ave., S.E. to Junction 21st St. and North Ave.

TWENTY-THIRD WARD.—From intersection of Greenfield Ave. on Eleventh Ave. to Canal Street to Washington Ave. extended to South Pierce Street extended to Trowbridge Ave. to Greenfield Ave. to place of beginning.



Shore at Whitefish Bay.

METHOD OF NUMBERING THE HOUSES.

Milwaukee's handsome parked streets and noble avenues are admired and enjoyed by thousands of transient visitors every summer, the entire residence portion being one shaded, fenceless park.

There are over 1000 streets, everyone of which you will find in the alphabetical Index giving all streets, on the map herewith, specially drawn for this Guide. The streets are laid out very regularly, mostly running parallel to one another, east and west, and north and south. The method of numbering the houses is very simple, the numbers on all streets in each principal division of the city running in the same direction corresponding exactly, so that, for instance, starting eastward on Mason Street, it will be found that the number of the house fronting on one of the side streets and situated on the north west corner of Mason Street is 437, no matter whether it is on East Water Street, Broadway, Milwaukee, Jefferson, or Astor Street. — Keeping this regularity, and the difference in the series of numbers employed on the East, West and South Sides in mind, the following tables are sufficient for locating at once any house in the city, the number and street of which is known.

On the **East Side** of the Milwaukee River the houses are numbered as follows:

1.—All streets, west of Cambridge Ave., running north and south (the names of which will be found on the city map or under No. 3 first division below) are intersected at the following numbers by the streets running east and west, viz:

At 185 by Menomonee Street.	At 589 by Johnson Street.
" 221 " Chicago	" 625 " Juneau Avenue.
" 257 " Buffalo	" 659 " Knapp Street.
" 293 " Detroit	" 695 " Ogden Avenue.
" 329 " Huron	" 731 " Lyon Street
" 365 " Michigan	" 767 " Pleasant "
" 401 " Wisconsin	" 801 " Kewaunee "
" 437 " Mason	" 847 " Brady "
" 473 " Oneida	" 869 " Pearson "
" 509 " Biddle	" 889 " Hamilton "
" 545 " Martin	" 909 " Highland Place.

☞ For example, if you want to find 481 Milwaukee Street, the above table will tell you that it is situated between Oneida and Biddle Streets.

2.—All streets, east of Cambridge Ave., running north and south (the names of which will be found on the city map or under No. 3, second division, below) are intersected at the following numbers by the streets running east and west, viz:

At 387 by Windsor Place.	At 655 by Newberry Boulev'd.
" 437 " E North Avenue.	" 705 " Folsom Place.
" 465 " Thomas Street.	" 757 " Linnwood Avenue.
" 495 " Greenwich "	" 819 " E. Burleigh Street.
" 521 " Bradford "	" 849 " Concord Avenue.
" 549 " Webster Place.	" 915 " Hartford "
" 577 " Belleview "	" 975 " Newport "
" 607 " Park "	" 1053 " E. Keefe "

3.—All streets running east and west (the names of which will be found on the city map or under No. 1 above) are intersected at the following numbers by the streets running north and south, viz:

At 25—52 by River Street.	At 397 by Warren Avenue.
" 51—71 " East Water St. (north of Oneida).	" 431 " Cambridge "
" 75 by East Water Street (south of Mason).	" 313 " Larkin Street.
" by Market Street (north of Oneida).	" 333 " Newhall "
" 101 by Broadway.	" 353 " Bartlett "
" 125 " Milwaukee Street.	" 375 " Oakland Avenue.
" 149 " Jefferson "	" 393 " Cramer Street.
" 173 " Jackson "	" 413 " Murray Avenue.
" 197 " Van Buren "	" 433 " Frederick Street.
" 221 " Cass "	" 453 " Maryland Avenue.
" 245 " Marshall "	" 473 " Farwell Place.
" 269 " Astor "	" 493 " Prospect "
" 293 " Racine "	" 513 " Stowell "
" 335 " Franklin "	" 533 " Downer Avenue.
" 355 " Arlington Place.	" 575 " Summit "
	" 595 " Shepard "
	" 614 " Lake Drive.

4.—All streets running northeast and southwest (the names of which will be found on the city map or under No. 5 below) are intersected at the following numbers by the streets running northwest and southeast, viz:

At 118 by Keene Street.	At 407 by Woodstock Place.
" 137 " Albion "	" 431 " Kenilworth "
" 229 " Brady "	" 455 " Ivanhoe "
" 269 " Royall Place.	" 479 " Wyoming Place & E. North Ave.
" 309 " Kane "	" 537 " Hydraulic Avenue.
" 339 " Irving "	" 571 " Sheridan "
" 359 " Lafayette "	" 619 " Bradford Street.
" 383 " Windsor "	" 675 " Gilman "


5.—All streets running northwest and southeast (the names of which will be found on the city map or under No. 4 above) are intersected at the following numbers by the streets running northwest and southeast, viz:

At 355 by Bartlett Street.	At 417 by Prospect Avenue.
" 365 " Warren Avenue.	" 437 " Summit "
" 373 " Oakland "	" 465 " Lake "
" 393 " Farwell "	" 489 " Terrace "

On the **West Side** of the Milwaukee River the houses are numbered as follows:

6.—All streets running north and south (w. of 2d Street, except West Water Street, where numbers on a certain corner are about 30 higher, for names of which see the city map or under No. 7 below), are intersected at the following numbers by the streets running east and west, viz:

At 40 by Fowler Street.	At 280 by State Street.
" 80 " Clybourn "	" 320 " Prairie Street and Highland Blvd.
" 120 " Sycamore "	" 360 " Chestnut Street.
" 160 " Grand Avenue.	" 400 " Poplar Street, Cold Spring Ave. and McKinley Blvd.
" 200 " Wells Street.	" 440 by Vliet Street.
" 240 " Cedar "	
At 480 by Cherry Street	At 920 by Wright Street.
" 520 " Galena "	" 980 " Clark "
" 560 " Walnut "	" 1040 " Center "
" 600 " Sherman "	" 1100 " Hadley "
" 630 " Vine "	" 1160 " Locust "
" 640 " Reservoir Avenue.	" 1220 " Chambers "
" 660 " Wine Street.	" 1280 " Burleigh "
" 680 " Harmon Street.	" 1330 " Auer Avenue.
(or Brown Street.)	" 1374 " Ring Street.
" 720 " Lloyd "	" 1420 " Concordia Avenue.
" 760 " Garfield Avenue	" 1520 " Davis Street.
and Elm Street.	" 1539 " Keefe Avenue.
" 800 " North Avenue.	
" 860 " Lee Street	
(or Meinecke Ave.).	




Stone Bridge, Washington Park.

The streets running east of 2nd Street, also are intersected by the following streets:

At 049 by Bolton Street.	At 91 by Holton Street.
" 025 " Dousman "	" 107 " Buffum "
" 1 " Humboldt Avenue.	" 123 " Richards and Hubbard Streets.
" 11 " Weil Street.	" 139 " Wall Street.
" 27 " Bremen "	" 151 " Island Avenue.
" 43 " Fratney "	" 175 " First Street.
" 59 " North Pierce "	" 201 " Second "
" 75 " Booth "	

7.—The streets running west from the river (the names of which will be found on the city map or under No. 6 above) are numbered on the "Philadelphia plan", allowing 100 numbers for each block, commencing at the cross street named with a corresponding number, West Water Street being considered as First Street below the bend in the river. No. 1817 Wells Street is therefore situated between 18th and 19th Streets, etc.

On the **South Side** of the city from the Menomonee River, the houses are numbered as follows:



Mouth of Milwaukee River.

8.—All streets running north and south (the names of which will be found on the city map or under No. 9 below) are intersected at the following numbers by the streets running east and west, viz:

At 50 by Menomonee River.	At 510 by Greenfield Avenue.
" 110 " South Water Street.	" 540 " Orchard Street.
" 140 " Lake "	" 600 " Lapham "
" 170 " Oregon "	" 660 " Mitchell "
" 200 " Florida "	" 690 " Maple "
" 230 " Virginia "	" 720 " Burnham "
" 260 " Park "	" 780 " Rogers "
" 300 " South Pierce "	" 840 " Becher "
" 330 " National Avenue.	" 900 " Grant "
" 360 " Walker Street.	" 970 " Lincoln Avenue.
" 390 " Mineral "	" 1024 " Smith Street.
" 420 " Washington "	" 1090 " Clarence "
" 450 " Scott "	" 1210 " Russell Avenue.
" 480 " Madison "	

9.—All streets running east and west (the names of which will be found on the city map or under No. 8 above) are intersected at the following numbers by the streets running north and south, viz:

At 180	by Davidson	Street.	" 806	" Fourteenth Avenue
" 240	" Barclay	"	" 845	" Fifteenth "
" 270	" Clinton	"	" 875	" Sixteenth "
" 300	" Reed	"	" 905	" Seventeenth "
" 330	" Hanover	"	" 935	" Eighteenth "
" 360	" Greenbush	"	" 965	" Nineteenth "
" 390	" Grove	"	" 995	" Twentieth "
" 420	" First	Avenue.	" 1025	" Twenty-first "
" 450	" Second	"	" 1053	" Twenty-sec'd "
" 480	" Third	"	" 1083	" Twenty-third "
" 510	" Fourth	"	" 1143	" Twenty-fifth "
" 524	" Midland	"	" 1173	" Twenty-sixth "
" 540	" Fifth	"	" 1203	" Twenty-7th "
" 570	" Sixth	"	" 1233	" Twenty-8th "
" 600	" Seventh	"	" 1263	" Twenty-9th and
" 630	" Eighth	"		Shea Avenue.
" 660	" Ninth	"	" 1293	" Thirtieth "
" 700	" Tenth	"	" 1323	" Thirty-first "
" 716	" American	"	" 1353	" Thirty-2nd "
" 730	" Eleventh	"	" 1383	" Thirty-3rd "
" 760	" Twelfth	"	" 1403	" Trowbridge "
" 780	" Thirteenth	"		

In the former Bay View, south of Lincoln Ave., the houses are numbered as follows:

10.—All streets running north and south (the names of which will be found on the map or under No. 11 below) are intersected at the following numbers by the streets running east and west, viz:

At 100	by Lincoln Avenue.	At 310	by Deer Place.
" 130	" Linus Street.	" 340	" Dover "
" 164	" Smith "	" 377	" Nebraska Street.
" 170	" Conway "	" 386	" Colorado "
" 200	" Wilson "	" 427	" Montana "
" 210	" Homer "	" 467	" Dakota "
" 220	" Clarence "	" 517	" Idaho "
" 250	" Deer "	" 567	" Manitoba "
" 270	" Otjen "	" 617	" Oklahoma Avenue.
" 300	" Potter Avenue.		

11.—All streets running east and west (the names of which will be found on the map or under No. 10 above) are intersected at the following numbers by the streets running north and south, viz:

At 371	by Nevada Avenue.	At 601	by Woodward Street.
" 397	" California Street.	" 675	" Graham "
" 425	" Clement Avenue.	" 709	" Howell Avenue.
" 459	" Herman Street.	" 759	" Austin Street.
" 493	" Logan Avenue.	" 781	" Burrell "
" 531	" Lenox Street.	" 793	" Greeley "
" 565	" Williams "		

12.—All streets running northeast and southwest (the names of which will be found on the map or under No. 13 below) are intersected at the following numbers by the streets running northwest and southwest, viz:

At 23	by Beulah Avenue.	At 425	by Clement Avenue.
" 59	" Superior Street.	" 485	" Williams Street.
" 81	" Bishop Avenue.	" 495	" Logan Avenue.
" 119	" Ellen Street.	" 531	" Lenox Street.
" 143—171	by St. Clair Street.	" 685	" Graham Street.

13.—All streets running northwest and southeast (the names of which will be found on the map or under No. 12 above) are intersected at the following numbers by the streets running northeast and southwest, viz:

At 257 by Potter	Avenue.	At 423 by Iron	Street.
" 299 "	Russell "	" 477 "	Nock "
" 333 "	Ontario Street.	" 529 "	Estes "
" 377 "	Pryor Avenue.	" 562 "	Trowbridge Ave.


N. B.—Some irregular streets, generally the outgrowth of the old Plankroads, have a special numbering.

Some of the changes in the names of more important streets are as follows:

Main Street, now Broadway.	Beaubian Street,
Spring " " Grand Ave.	now Garfield Avenue.
Division " " Juneau "	Mill Street, now Central "
Elizabeth " " National "	Railroad " " Greenfield "
Poplar " west of 10th St., now Cold Spring Avenue.	



The Germania Building.



Electric Car System, Diagrams of Car Lines, Rates of Fare, Street Directory and House Num= ber Guide.

NUMBERS AND OFFICIAL NAMES OF ALL MILWAUKEE CITY AND SUBURBAN TROLLEY CAR LINES.

**Giving Starting Point and Terminus of Each
Line.**

No. 1 Wells St.-Farwell Ave. Line.

From Lake Park or Keefe Ave. to Wells
& 36th Sts. and Calvary Cemetery.

No. 2 Fond du Lac Ave.-National Ave. Line.

From 62nd & Greenfield Aves. in West
Allis to 27th St. & Fond du Lac Ave.

-
- No. 3 Walnut St.-National Ave. Line.**
From Soldiers' Home to Washington Park.
- No. 4 Eighth Ave.-Third St. Line.**
From Windlake & 8th Aves. to Davis & 6th Sts.
- No. 5 Burnham St.-Third St. Line.**
From 25th & Lapham Sts. to Davis & 6th Sts.
- No. 6 Oakland Ave.-Delaware Ave. Line.**
From Oakland Ave. & Newton Ave. to Delaware & Oklahoma Aves.
- No. 7 Holton St.-Mitchell St. Line.**
From Holton & Chambers Sts. to Layton Park.
- No. 8 Muskego Ave.-Eighth St. Line.**
From 8th & Ring Sts. to Forest Home Cemetery.
- No. 9 Clybourn St.-Wisconsin St. Line.**
From Thirty-fifth & Clybourn Sts. to N. W. Depot.
- No. 10 Twelfth St.-Wisconsin St. Line.**
From Union Cemetery to N. W. Depot.
- No. 11 State St.-Wisconsin St. Line.**
From 31st St. & North Ave. to N. W. Depot.
- No. 12 Vliet St.-First Ave. Line.**
From Vliet & Twenty-seventh Sts. to 1st Ave. & Clarence St.
- No. 13 Vliet St.-Howell Ave. Line.**
From Washington Park to Humboldt Park.
- No. 14 North Avenue Line.**
From North & Farwell Aves. to Thirty-first St. and North Ave.
- No. 15 Howell Ave.-Tippecanoe Line.**
From East Water & Wisconsin Sts. to Howell Road.
- No. 16 West Allis Line via National Ave.**
From West Water St. & Grand Ave. to West Allis.

- No. 17 St. Francis-Cudahy-S. Milwaukee Line**
From East Water & Wisconsin Sts. to
South Milwaukee.
- No. 18 Oakland Ave.-Whitefish Bay Line.**
From East Water & Wisconsin Sts. to
Day Ave.
- No. 19 College Ave.-Country Club Line.**
From East Water & Wisconsin Sts. to
Country Club and Mineral Spring Road.
- No. 20 Washington Park-Wauwatosa Line.**
From West Water St. & Grand Ave. to
Wauwatosa.
- No. 21 Wauwatosa-County Buildings Line.**
From East Water & Wisconsin Sts. to
County Bldgs.
- No. 22 West Allis-Waukesha Line.**
From West Water St. & Grand Ave. to
Waukesha.
- No. 23 Waukesha Beach Line.**
From West Water St. & Grand Ave. to
Waukesha Beach.
- No. 24 North Milwaukee Line.**
From West Water St. & Grand Ave. to
North Milwaukee.
- No. 25 Milwaukee-Racine & Kenosha Line.**
From East Water & Wisconsin Sts. to
Kenosha.
- No. 26 Milwaukee-Muskego Lakes Line.**
From West Water St. and Grand Ave. to
Muskego Lakes.
- No. 27 West Allis Line via Greenfield Ave.**
From 3rd St. and Grand Ave. to West
Allis.
- No. 28 Racine City Lines.**

☞ For distances, running time, first and last car, intersecting car lines where transfers can be had, see "**Diagrams of Car Lines.**" where also the route and time table will be found.



Washington Monument, Grand Ave.

INTRODUCTION.

This practical up-to-date Directory of Milwaukee gives all Streets, and Street Corner Numbers, within its City Limits, showing how to reach any desired point and what Street Car Line to take.

This Street and House Number Directory and Key to all Electric Car Lines has been prepared with no limit of painstaking to insure absolute accuracy as to its details.

KEY OR EXPLANATION.

What Car Line to Take to Reach a Certain Point.

Nearly all the Electric Car Lines center on or about Grand Ave. and West Water Street, or Wisconsin and East Water Streets. To ascertain what Car Line to take to reach the Street and House Number desired, refer to the Directory Alphabet for name of said Street. The figure in **bold face type** opposite the Corner Street Number indicates by number the Car Line to be taken and for name of Car Line with its respective number see "**Numbers and Official Names of all Milwaukee and Suburban Trolley Car Lines.**" Where no Car Line Num-

ber is given, the nearest number either above or below in the list of streets under the name of street looked for, shows the Car Line reaching the point desired or its nearest destination.

FOR EXAMPLE.

Burleigh St. (East Side).....316 6.

The figure 6 indicates the number of Car Line to be taken and by referring to the list of Car Lines or Routes on the following page it will be seen that this number represents the **Oakland Avenue and Delaware Avenue Line**. The figure 316 is the House or Corner Number at the corner of said street

If No. 25 Burleigh Street, West Side, is to be reached, the Directory will show that Car Line No. 7 must be taken; if No. 301 Burleigh Street is wanted, Car Lines No. 4 or 5; if No. 1202 Burleigh Street, Car Line No. 10; No. 3001 Burleigh Street, Car Line No. 2, etc.

It will be noticed in the above, that it depends entirely on the House Number of the Street as to what Car Line to take in reaching a desired point.

The above example and all references given in the Directory are based on the presumption that the Car taken starts from the center of the City or near the corners of Wisconsin and East Water Streets, or West Water Street and Grand Ave. if, however, the Car is taken from any other part of the City, the Car Line to be used must be selected accordingly. In this case reference can be made to C. N. Caspar Co.'s City Map, folded and enclosed at the end of this Directory which gives all Car Lines and Routes, designating them by numbers.

For further information as to all the points reached by the Electric System of Car Lines, see "**Diagrams of Car Lines.**"

The Fare on all City Car Lines is 5c for adults; 3c for children under 10 years, with privilege of a transfer ticket for one other Line.

TRANSFER SYSTEM.

Every passenger is entitled to one free transfer from any Car Line to another. Transfers must be asked for when paying fare to the Conductor and must be used in the direction punched, in first car leaving transfer intersection, after the time punched on date issued.




Grand Ave., Looking West.

The Numbers of Crossing Car Lines are given on the Diagram of Car Lines in large bold figures. Free transfers will be given to passengers, when paying fare, to and fro from East to West Side, at the following named corners: On State St., cor. 3d St. to Martin St., cor. East Water St. On Clinton St., cor. National Ave. to Reed St., cor. National Ave. On Clinton St., cor. Washington St., to Reed St., cor. Washington St. On Clinton St., cor. Greenfield Ave., to Reed St., cor. Greenfield Ave. Passengers will be obliged to walk a block to take advantage of these free transfers.

DIAGRAMS OF ALL ELECTRIC CAR LINES.

The following list embraces in consecutive order, from No. 1 to 28, all the Electric Trolley Lines operated in Milwaukee and vicinity, with their official names as stated on the Cars of each Line.

Note. The figures after the street names are the house numbers on the corners of the streets; thus: 316.

The Streets on which intersecting Car Lines run are indicated by a medium heavy line, viz.:  The figures representing the numbers of each intersecting Car Line, are given in a somewhat larger size, thus: 6. The names of these Lines can be found under the number or figure in list of Car Lines and diagrams of same, both of which are contained in the pages following.

C. N. Caspar Co.'s Map of the City and Vicinity, folded and enclosed in the last part of this Directory, contains all Car Lines known by their official numbers and can be easily looked up by referring to the **Key or Explanation.**

The Route and Time Table of each Car Line is given on the Diagram of such Car Line, stating distance; running time, and the intervals at which Cars run, also giving at the starting points, center and terminals, the time of first Car in the morning and the last Car at night.

Rates of Fare on Electric Car Lines.

SUBURBAN AND INTERURBAN RATES OF FARE.

One Way.	BETWEEN		Round Trip.
\$.10	Milwaukee	and West Allis.....	\$.20
.25	"	" Calhoun50
.35	"	" Waukesha50
.50	"	" Waukesha Beach.....	.75
.05	"	" St. Francis, Cudahy.....	.10
.10	"	" St. Francis or Cudahy.....	.20
.10	"	" South Milwaukee.....	.20
.40	"	" Racine60
.50	"	" Kenosha85
.10	"	" Wauwatosa20
.10	"	" Whitefish Bay.....	.20
.10	"	" North Milwaukee.....	.20
.20	"	" Hales Corners.....	.40

SUBURBAN and INTERURBAN RATES for PRIVATE CARS.

One Way.	BETWEEN		Round Trip.
\$16.00	Milwaukee	and Waukesha.....	\$20.00
20.00	"	" Waukesha Beach.....	25.00
20.00	"	" Racine	25.00
28.00	"	" Kenosha	35.00
9.60	"	" West Allis.....	12.00
9.60	"	" Wauwatosa	12.00
9.60	"	" North Milwaukee.....	12.00
9.60	"	" Whitefish Bay.....	12.00
9.60	"	" South Milwaukee.....	12.00
12.00	"	" Hales Corners.....	15.00

CITY RATES FOR PRIVATE CARS.

Special Car "400".....	\$10.00 for 3 hours.
Double Truck Cars.....	10.00 " 3 "
"Marguerite," Illuminated	20.00 " 3 "

The fare in the City of Milwaukee is 5c for adults and 3c for children under 10 years, with privilege of one transfer.

Chartered Cars will be charged for from the time they are ordered to leave center of city until released by parties chartering same.

Rates contemplate seating capacity of car only, not more than ten in excess thereof will be permitted. For further information apply to

JOHN I. BEGGS, Pres. and Gen'l Manager,

451 BROADWAY, MILWAUKEE, WIS.

21, 22, 23

36TH ST.
3428 35TH ST.
3401 34TH ST.
3301 33RD ST.
3201 32ND ST.
3001 30TH ST.
2901 QUEEN ANN PL.
2801 28TH ST.
2701 WASHINGTON AVE.
2601 26TH ST.
2501 25TH ST.
2401 24TH ST.
2301 23RD ST.
2201 22ND ST.
2101 21ST ST.
2001 20TH ST.
1901 19TH ST.
1801 18TH ST.
1701 17TH ST.
1601 16TH ST.
1501 15TH ST.
1401 14TH ST.
1301 13TH ST.
1201 12TH ST.
1101 11TH ST.

No. 1. WELLS ST.-- FARWELL AVE. LINE.

Intersecting Lines are marked **|||||**
Large figures or numbers denote
Car Lines crossing this Line, and
also Lines from and to which trans-
fers are given. Small figures are the
House Numbers at corner of Street.
For explanation see "Key".

CARS BEAR SIGN

Wells St.--Farwell Ave.

ROUTE—From 36th St. on Wells St. east to 11th St., south to Grand Ave., east to Wisconsin St., to Jackson St., north to Ogden Ave., east to Farwell Ave., north to North Ave., east to Lake Ave., northerly to Downer Ave., north to Folsom Place, east to Lake Park.

Distance, 6 miles. Running time, 45 min.

Cars running 10 minutes apart as follows:

	FIRST CAR	LAST CAR
36th St., east bound,	5:40 A. M.	1:20 A. M.
Center,	5:55 "	1:35 "
Lake Park, w. bound,	6:01 "	12:40 "
Center,	5:15 "	1:05 "

On Sunday, first car leaves one hour later.

4, 5, 11, 27.

101 WEST WATER ST. 2, 3, 8, 16, 20, 26.

Milwaukee River

75 EAST WATER ST. 6, 7, 12, 13, 15, 17, 18, 25.

99 BROADWAY

123 MILWAUKEE ST.

147 JEFFERSON ST.

171 JACKSON ST.

WISCONSIN ST.

435 MASON ST.

471 ONEIDA ST.

509 BIDDLE ST.

543 MARTIN ST.

623 JUNEAU AVE.

637 KNAPP ST.

693 OGDEN AVE.

196 VAN BUREN ST.

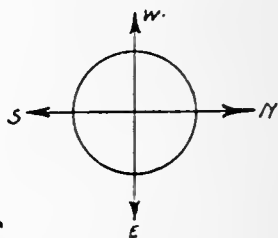
219 CASS ST.

243 MARSHALL ST.

267 ASTOR ST.

297 RACINE ST.

333 FRANKLIN ST.



10

11

KEENE ST.
ALBION ST.
BRADY ST.
ROYAL PL.
KANE PL.
IRVING PL.
LAFAYETTE PL.
WINDSOR PL.
WOODSTOCK PL.
KENILWORTH PL.

118
136
222
258
308
338
359
382
406
430

WELL AVE.
NORTH AVE.
6, 18

BRADFORD ST.
SUMMIT PL.
551 SUMMIT PL.
572 BELLEVUE PL.
607 PARK PL.
636 NEWBERRY BLVD.
704 FOLSOM PL.

554 JACKETT AVE.
574 SUMMIT AVE.
594 SHEPARD AVE.
614 MARIETTA AVE.
632 LAKE DRIVE

No. 2. FOND DU LAC AVE.- NATIONAL AVE. LINE

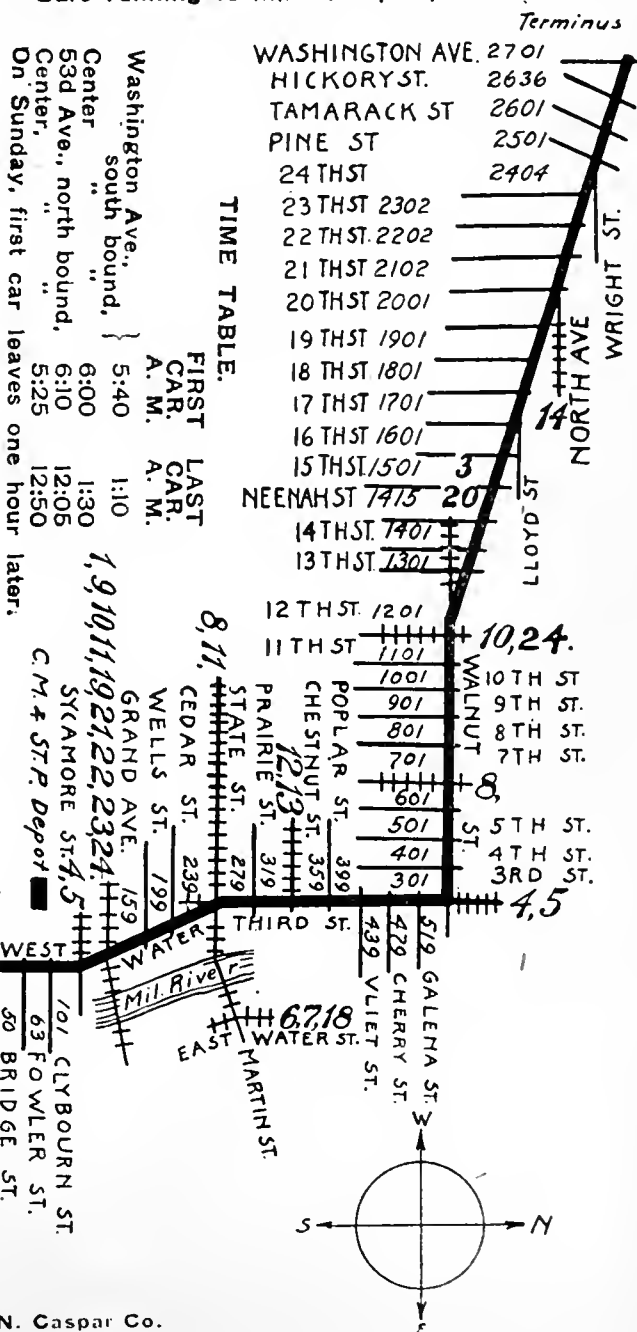
Intersecting lines are marked ++++++

Large figures or numbers denote Car Lines crossing this Line, and also Lines from and to which transfers are given. Small figures are the House Numbers at corner of Street. For explanation see "Key"

CARS BEAR SIGN:

Fond du Lac Ave.-National Ave.

Route—From Washington Ave., southeasterly on Fond du Lac Ave., to Walnut St., east to 3d St., south to West Water St., southeasterly to Reed St., south to National Ave., west to 53d Ave.
Distance, 8¼ miles. Running time, 50 minutes.
Cars running 10 minutes apart, as follows:



NATIONAL AVE.

6, 7, 12, 13, 15, 17, 18, 25.

No. 4. EIGHTH AVE... THIRD ST. LINE.

Intersecting lines are marked **|||||**
Large figures or numbers denote Car Lines crossing this Line, and also Lines from and to which transfers are given. Small figures are the House Numbers at corner of Street.
For explanation see "Key".

CARS BEAR SIGN

Third St.—Sixth Ave.

ROUTE — From Green Bay Ave. south-east to 3rd St., south to Sycamore St., east to West Water St., south to Reed St., south to Greenfield Ave., west to 6th Ave., south to Windlake Ave., southwest to 8th Ave.

Distance, 6 miles. Running time, 45 minutes.

Cars running 10 minutes apart, as follows:

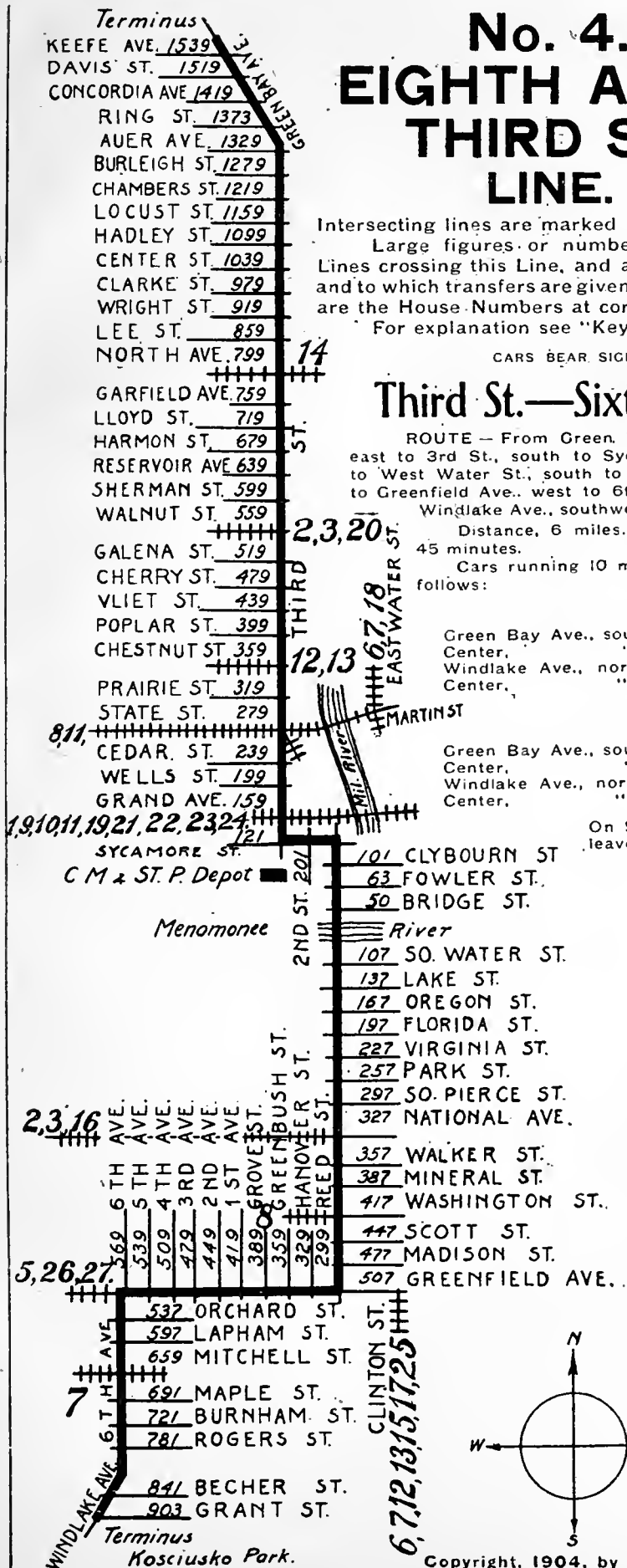
FIRST CAR.

	A. M.
Green Bay Ave., south bound,	5:34
Center,	5:54
Windlake Ave., north	5:30
Center,	6:00

LAST CAR.

	A. M.
Green Bay Ave., south bound	12:50
Center,	1:10
Windlake Ave., north	12:45
Center,	1:10

On Sunday, first car leaves one hour later.



No. 5. BURNHAM ST.- THIRD ST. LINE.

Intersecting Lines are marked ++++++

Large figures or numbers denote Car Lines crossing this Line, and also Lines from and to which transfers are given. Small figures are the House Numbers at corner of Street. For explanation see "Key"

CARS BEAR SIGN:

Third St.- Greenfield Ave.

Route—From Green Bay Ave. southeasterly to 3d St., south to Sycamore St., east to West Water St., south to Reed St., south to Greenfield Ave., west to Beloit Road, southwest to 25th Ave.

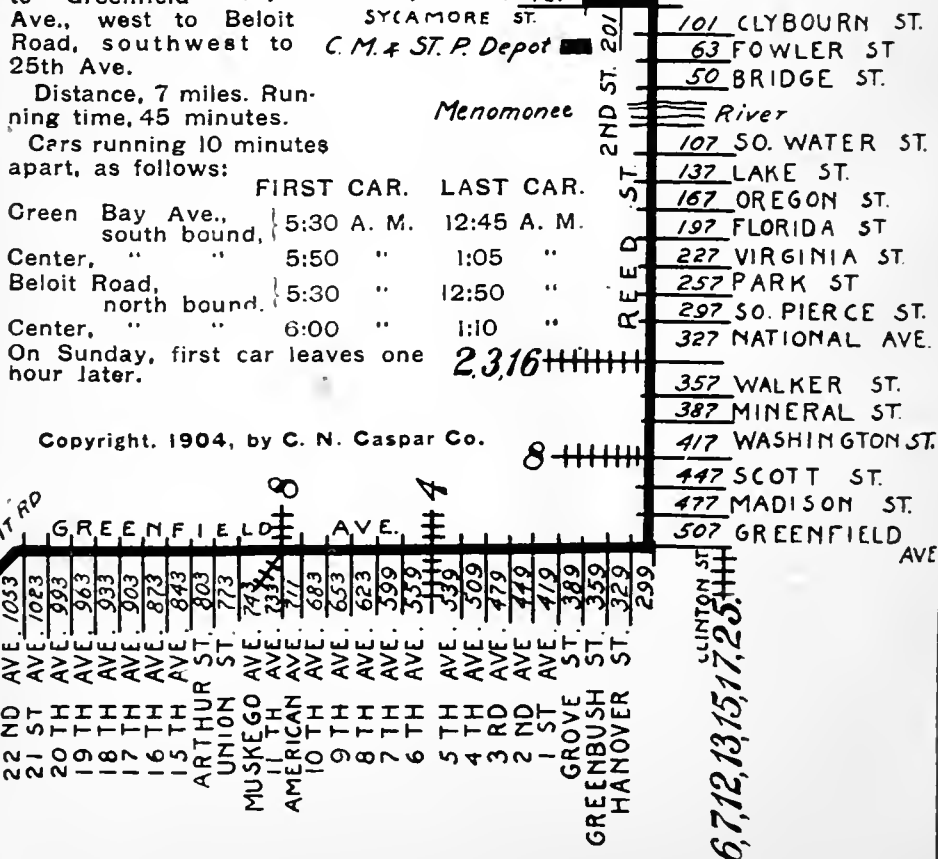
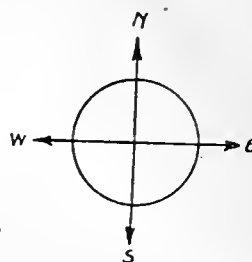
Distance, 7 miles. Running time, 45 minutes.

Cars running 10 minutes apart, as follows:

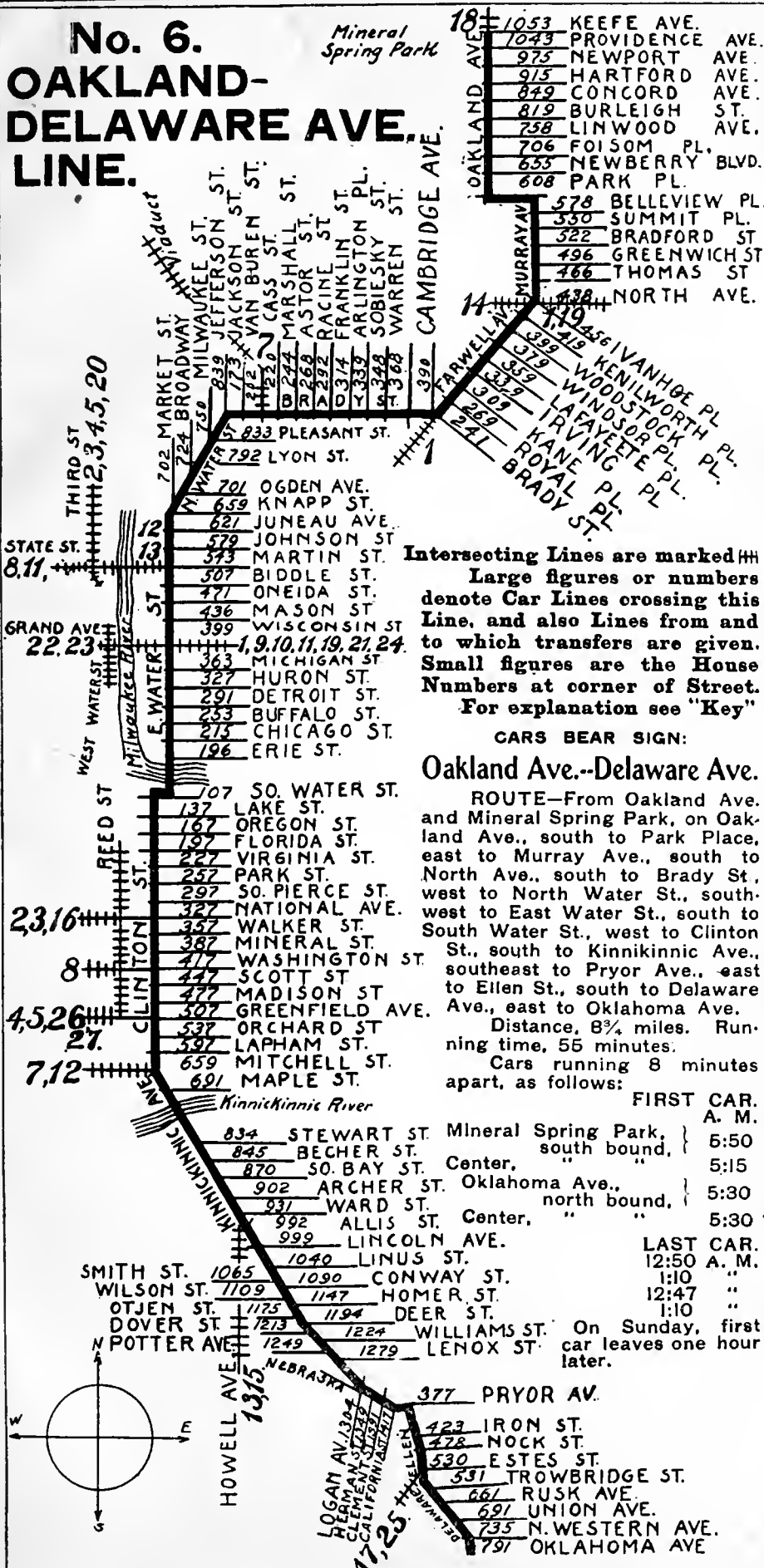
	FIRST CAR.	LAST CAR.
Green Bay Ave., south bound,	5:30 A. M.	12:45 A. M.
Center, " "	5:50 " "	1:05 " "
Beloit Road, north bound,	5:30 " "	12:50 " "
Center, " "	6:00 " "	1:10 " "
On Sunday, first car leaves one hour later.		

Copyright, 1904, by C. N. Caspar Co.

Terminus
KEEFE AVE. 1539
DAVIS ST. 1519
CONCORDIA AVE. 1419
RING ST. 1373
AUER AVE. 1329
BURLEIGH ST. 1279
CHAMBERS ST. 1219
LOCUST ST. 1159
HADLEY ST. 1099
CENTER ST. 1039
CLARKE ST. 979
WRIGHT ST. 919
LEE ST. 859
NORTH AVE. 799
GARFIELD AVE. 759
LLOYD ST. 719
HARMON ST. 679
RESERVOIR AVE. 639
SHERMAN ST. 599
WALNUT ST. 559
GALENA ST. 519
CHERRY ST. 479
VLIET ST. 439
POPLAR ST. 399
CHESTNUT ST. 359
PRAIRIE ST. 319
STATE ST. 279
CEDAR ST. 239
WELLS ST. 199
GRAND AVE. 159
SYCAMORE ST. 119



No. 6. OAKLAND- DELAWARE AVE. LINE.



No. 7. HOLTON-MITCHELL ST. LINE.

Intersecting Lines are marked ++++++

Large figures or numbers denote Car Lines crossing this Line, and also Lines from and to which transfers are given. Small figures are the House Numbers at corner of Street.

For explanation see "Key".

CARS BEAR SIGN:

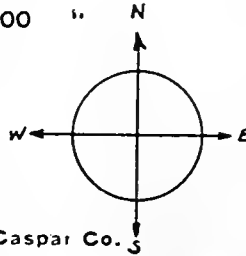
Holton St.--Mitchell St.

ROUTE—From Chambers St. and Holton St., on Holton St., south to Brady St., west to North Water St., southwest to East Water St., south to South Water St., west to Clinton St., south to Mitchell St., west to Forest Home Ave., southwest to Forest Home Cemetery and Layton Park.

Distance, 7 miles. Running time, 45 minutes.

Cars running 8 minutes apart as follows:

	FIRST CAR.
Chambers St., south bound,	5:25 A. M.
Center, " "	5:45 "
Layton Park, north bound,	5:30 "
Center, " "	5:55 "
	LAST CAR.
Chambers St., south bound,	12:40 A. M.
Center " "	12:55 "
Layton Park, north bound,	12:34 "
Center, " "	1:00 "
On Sunday, first car leaves one hour later.	



Copyright, 1904, by C. N. Caspar Co.

1219 CHAMBERS
1159 LOCUST ST.
1099 HADLEY ST.
1039 CENTER ST.
979 CLARKE ST.
919 WRIGHT ST.
859 LEE ST.
14 NORTH AVE
739 GARFIELD AVE
719 LLOYD ST.
679 HARMON ST.
641 RESERVOIR AVE

846 BRADY ST.
833 PLEASANT ST.
792 LYON ST.
701 GORDEN AVE
657 KNAPP ST.
621 JUNEAU AVE.
579 JOHNSON ST.
543 MARTIN ST.
507 BIDDLE ST.
471 ONEIDA ST.
435 MASON ST.
399 WISCONSIN ST.
363 MICHIGAN ST.
327 HURON ST.
291 DETROIT ST.
253 BUFFALO ST.
215 CHICAGO ST.
196 ERIE ST.

107 SO. WATER ST.
137 LAKE ST.
167 OREGON ST.
197 FLORIDA ST.
227 VIRGINIA ST.
257 PARK ST.
287 SO. PIERCE ST.
317 NATIONAL AVE.
357 WALKER ST.
387 MINERAL ST.
417 WASHINGTON ST.
447 SCOTT ST.
477 MADISON ST.
507 GREENFIELD AVE
537 ORCHARD ST.
597 LAPHAM ST.
4,5,26,27.

27TH AVE.
26TH AVE.
25TH AVE.
24TH AVE.
23RD AVE.
22ND AVE.
21ST AVE.
1147 MUSKEGO AVE
1108 DUNLAP ST.
1072 16TH AVE.
903 15TH AVE.
870 14TH AVE.
831 13TH AVE.
807 12TH AVE.
767 11TH AVE.
744 10TH AVE.
708 9TH AVE.
672 8TH AVE.
589 7TH AVE.
569 6TH AVE.
539 5TH AVE.
509 4TH AVE.
479 3RD AVE.
449 2ND AVE.
419 1ST AVE.
389 GROVE ST.
359 MITCHELL ST.
329 ROBERT ST.
299 BECHER ST.
269 GRANT ST.
239 LINCOLN AVE
199 ARTHUR ST.
169 HARRISON ST.

685 BUSH ST.
655 HANOVER ST.
625 REED ST.
595 KINNICKINNIC AVE.
565 15TH AVE.
535 17TH AVE.
505 25TH AVE.

No. 8. EIGHTH ST.--MUSKEGO AVE. LINE.

Intersecting lines are marked++++++

Large figures or numbers denote Car Lines crossing this Line, and also Lines from and to which transfers are given. Small figures are the House Numbers at corner of Street. For explanation see "Key"

CARS BEAR SIGN:

Eighth St.--Muskego Ave.

Route--From 8th and Ring Sts., south to Germania St., southeast to 7th St., south to State St., east to 3d St., south to West Water St., south to Reed St., south to Washington St., west to 11th Ave., south to Muskego Ave., southwest to Forest Home Ave.

Distance, 6 1/2 miles.

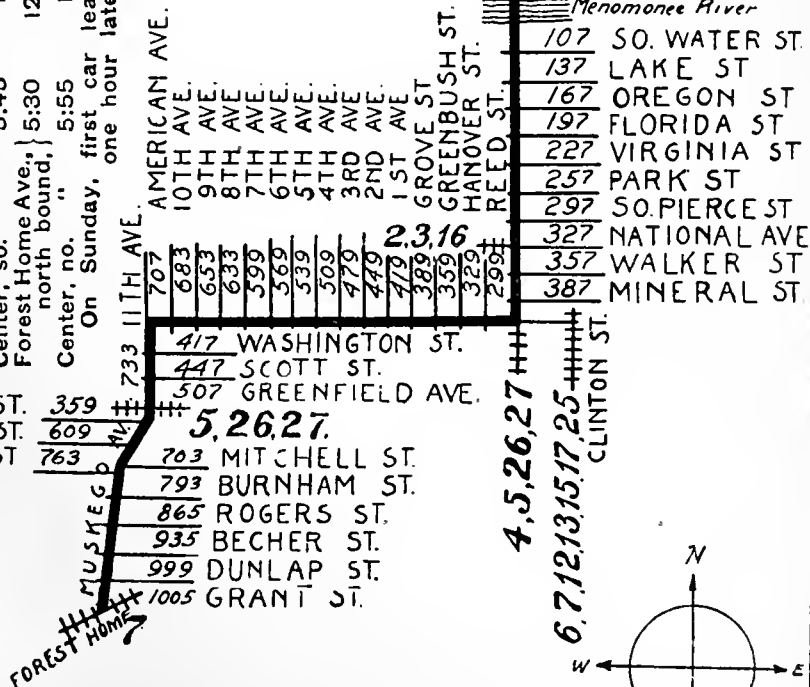
Running time, 45 minutes.

Cars running 8 minutes apart, as follows:

TIME TABLE.	FIRST CAR.	LAST CAR.
8th & Ring Sts., south bound,	5:25	12:50
Center, so.	5:45	1:10
Forest Home Ave., north bound,	5:30	12:50
Center, no.	5:55	1:10
On Sunday, first car leaves after.		

TIME TABLE.	FIRST CAR.	LAST CAR.
8th & Ring Sts., south bound,	5:25	12:50
Center, so.	5:45	1:10
Forest Home Ave., north bound,	5:30	12:50
Center, no.	5:55	1:10
On Sunday, first car leaves after.		

BOW ST.	359
ARROW ST.	609
MAPLE ST.	763



Terminus

3501 35TH ST.
 3401 34TH ST.
 3301 33RD ST.
 3201 32ND ST.
 3101 31ST ST.
 3001 30TH ST.
 2901 29TH ST.
 2801 28TH ST.
 2701 WASHINGTON AVE.
 2601 26TH ST.
 2501 25TH ST.

ST.

CLYBOURN ST.

2001 20TH ST.
 1901 19TH ST.
 1803 18TH ST.
 1701 17TH ST.
 1601 16TH ST.
 1502 15TH ST.
 1402 14TH ST.
 1302 13TH ST.
 1201 12TH ST.
 1101 11TH ST.
 1001 10TH ST.
 901 9TH ST.
 801 8TH ST.
 701 7TH ST.

6TH ST.

4, 5, 11, 27.

SYCAMORE ST. 121

GRAND AVE

ST.

SIN

WISCON

ST.

Terminus

1, 10, 21, 22, 23, 24.

501 5TH ST.

401 4TH ST.

301 3RD ST.

201 2ND ST.

101 WEST WATER ST.

2, 3, 8, 16, 20, 26.

Milwaukee River

75 EAST WATER ST.

99 BROADWAY

123 MILWAUKEE ST.

147 JEFFERSON ST.

171 JACKSON ST.

195 VAN BUREN ST.

219 CASS ST.

244 MARSHALL ST.

Terminus

C. & N.W. Depot

Juneau Park

Lake Michigan

No. 9.

CLYBOURN ST.-- WISCONSIN ST. LINE.

Intersecting Lines are marked #####
 Large figures or numbers de-
 note Car Lines crossing this Line,
 and also Lines from and to which
 transfers are given. Small figures
 are the House Numbers at corner
 of Street.

For explanation see "Key".

CARS BEAR SIGN:

Clybourn St.

ROUTE—From 35th St. east on
 Clybourn St. to 6th St., north to Grand
 Ave., east to Wisconsin St., east to
 North-Western Depot.

Distance, $3\frac{1}{4}$ miles. Running
 time, 21 minutes.

Cars running 6 minutes apart as
 follows:

FIRST CAR.

35th St., east bound,

5:40 A.M.

N.W. Depot west "

6:00 "

LAST CAR.

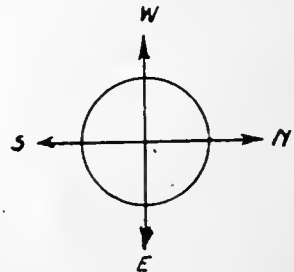
35th St., east bound,

12:35 A.M.


N.W. Depot, west "

12:55 "

On Sunday, first car leaves one hour
 later.

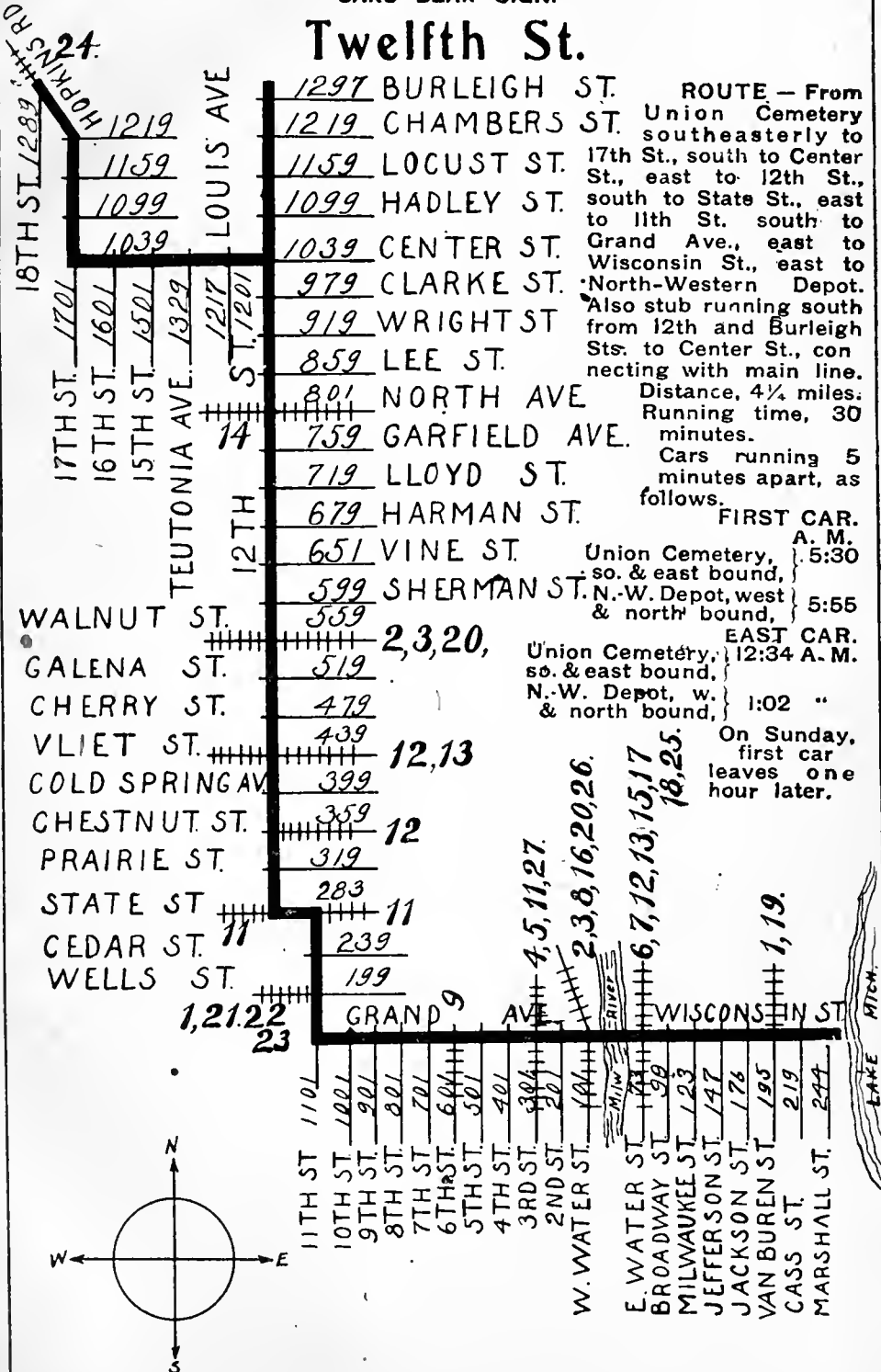


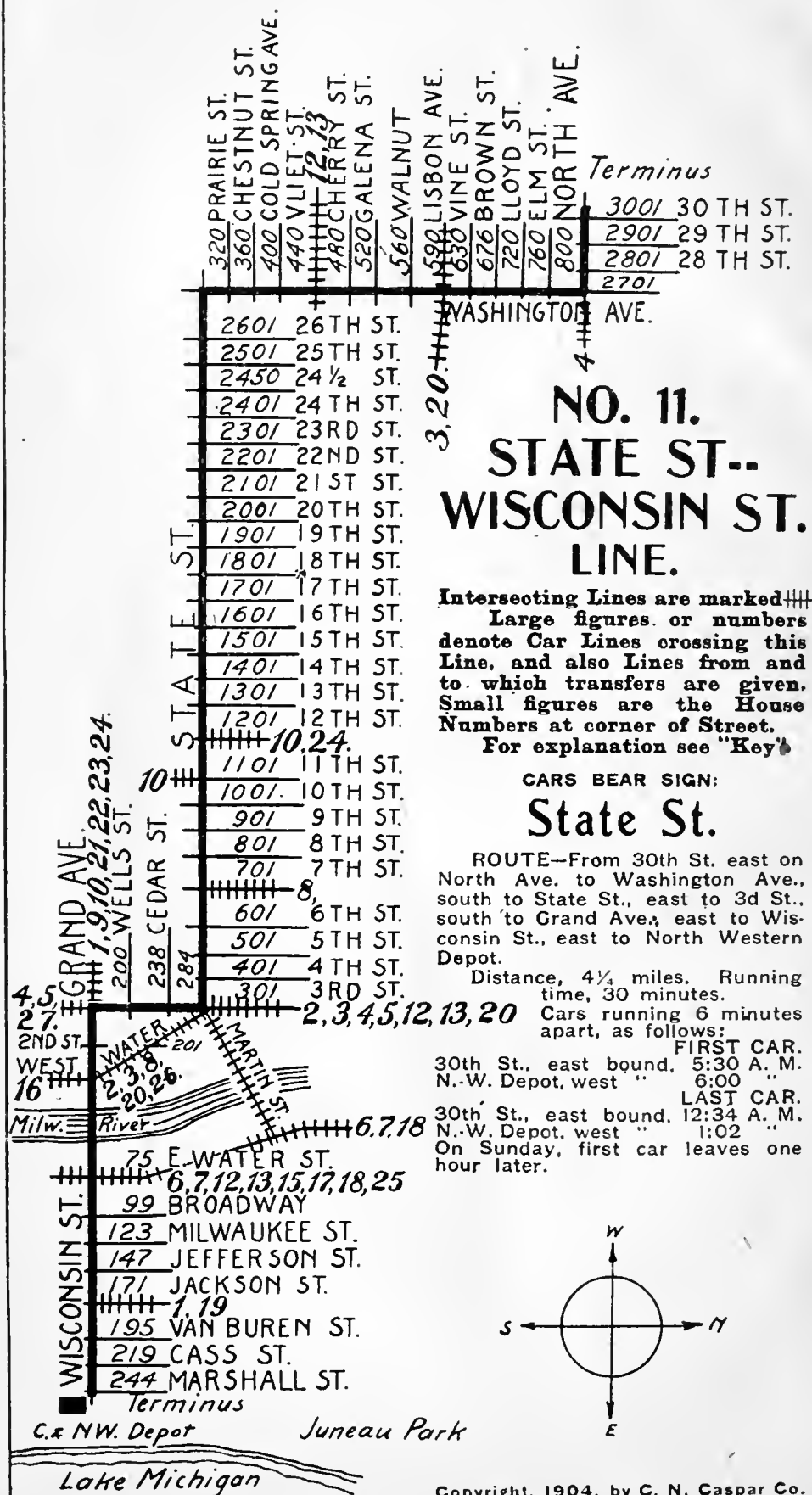
No. 10. TWELFTH ST.-WISCONSIN ST. LINE.

Intersecting lines are marked 
Large figures or numbers denote Car Lines crossing this Line, and also Lines from and to which transfers are given.
Small figures are the House Numbers at corner of Street.
For explanation see "Key"

CARS BEAR SIGN:

Twelfth St.





No. 14. NORTH AVE. LINE.

Intersecting Lines are marked 

Large figures or numbers denote Car Lines crossing this Line, and also Lines from and to which transfers are given. Small figures are the House Numbers at corner of Street.

For explanation see "Key"

CARS BEAR SIGN:

North Ave.

ROUTE—From Farwell Ave. west on North Ave. to Humboldt Ave., north to Lee St., west to Holton St., south to North Ave., west to 30th St.

Distance, $3\frac{1}{4}$ miles. Running time, 25 minutes.

Cars running 10 minutes apart as follows:

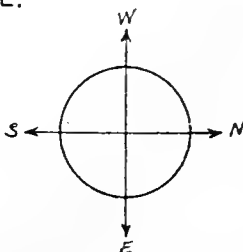
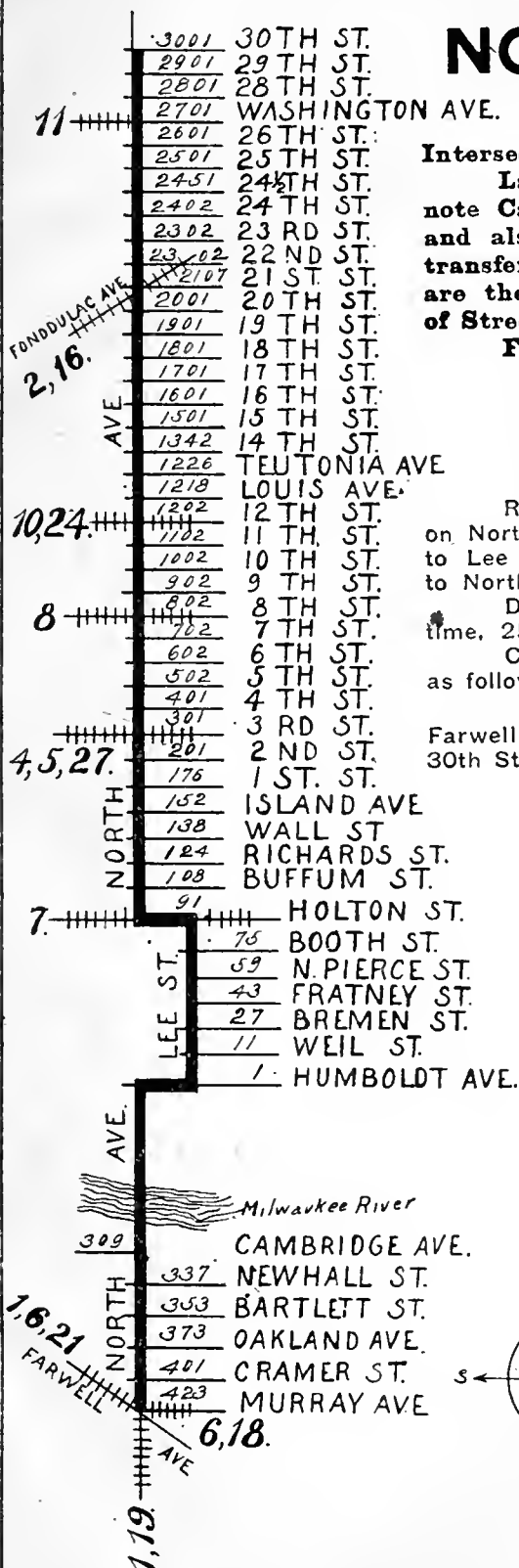
FIRST CAR.

Farwell Ave., west bound, 5:40 A. M.
30th St., east bound, 5:45 A. M.

LAST CAR.

Farwell Ave., west bound, 12:40 A. M.
30th St., east bound, 12:45 A. M.

On Sunday, first car leaves one hour later.



No. 15. HOWELL AVE. LINE.

Intersecting Lines are marked with large figures or numbers denote Car Lines crossing this Line, and also Lines from and to which transfers are given. Small figures are the House Numbers at corner of Street. For explanation see "Key".

CARS BEAR SIGN:

Howell Ave.

DASH SIGN:

Tippecanoe.

ROUTE—From Wisconsin St. on East Water St., south to South Water St., west to Clinton St., south to Kinnickinnic Ave., south to Howell Ave., southwest to Howell Road Terminus.

Distance, 5 miles. Running time, 35 minutes.

Cars running 30 minutes apart, as follows:

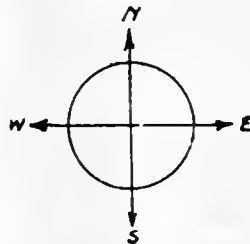
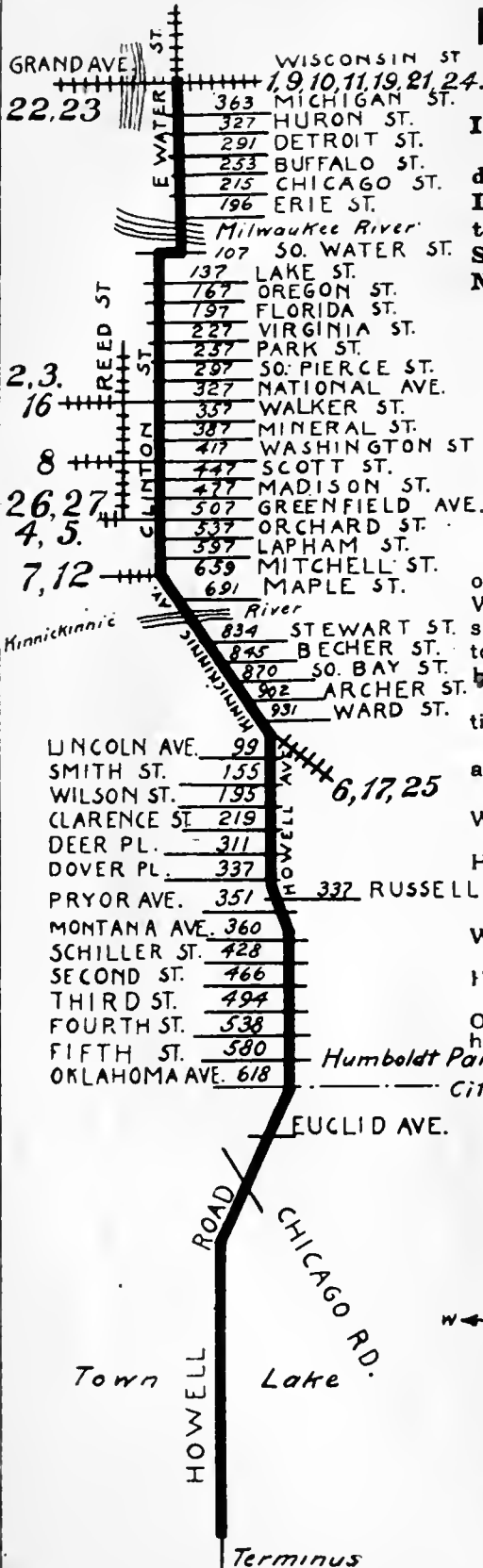
FIRST CAR.

Wisconsin St., south bound,	6:15 A. M.
Howell Road, north bound,	5:50 "

LAST CAR.

Wisconsin St. south bound,	11:45 P. M.
Howell Road, north bound,	12:20 A. M.

On Sunday, first car leaves one hour later.



22, 23

WAUWATOSA AVE.

State Fair Park

WEST ALLIS

Copyright, 1904, by C. N. Caspar Co.

++++ 22, 23.

No. 16. FIFTY-THIRD AVE.- WEST ALLIS LINE.

Intersecting lines are
marked ++++++

Large figures or numbers
denote Car Lines crossing
this Line, and also Lines
from and to which trans-
fers are given. Small figures
are the House Numbers at
corner of Street.

For explanation see
"Key"

CARS BEAR SIGN:

Fond du Lac Ave.-
National Ave.

DASH SIGN:

West Allis.

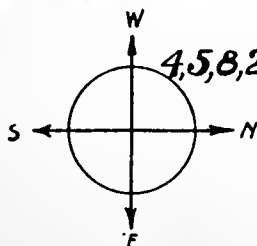
ROUTE—From Grand Ave.
and West Water St. south on
West Water St. to Reed St.,
south to National Ave., west
to West Allis.

Distance, 6½ miles. Run-
ning time, 40 minutes.

Cars running 20 minutes
apart, as follows:

FIRST CAR.
A. M. 569
Grand Ave. and West
Water St., west bound, } 6:00
West Allis, east " } 6:15

LAST CAR.
P. M. 449
Grand Ave. and West
Water St., west bound, } 11:40
West Allis east " } 12:00



6, 7, 12, 13, 15, 17, 25

Soldiers Home

1506	40TH AVE.
1486	39TH AVE.
1460	38TH AVE.
1434	37TH AVE.
1408	36TH AVE.
1382	35TH AVE.
1356	34TH AVE.
1330	33RD AVE.
1304	32ND AVE.
1284	31ST AVE.
1264	WESTERN AVE.
1236	29TH AVE.
1208	28TH AVE.
1180	27TH AVE.
1146	26TH AVE.
1128	25TH AVE.
1102	24TH AVE.
1082	23RD AVE.
1053	22ND AVE.
1023	21ST AVE.
993	20TH AVE.
963	19TH AVE.
933	18TH AVE.
903	17TH AVE.
873	16TH AVE.
843	15TH AVE.
817	14TH AVE.
783	13TH AVE.
753	11TH AVE.
683	10TH AVE.
653	9TH AVE.
633	8TH AVE.
599	7TH AVE.
569	6TH AVE.
539	5TH AVE.
509	4TH AVE.
479	3RD AVE.
449	2ND AVE.
419	1ST AVE.
389	GROVE ST.
359	GREENBUSH ST.
329	HANOVER ST.
	REED ST.

NATIONAL AVE.

GRAND AVE 159
SYCAMORE ST 45
C. M. & ST. R. Depot

WEST WATER ST
Mil. River
101 CLYBOURN ST.
63 FOWLER ST.
50 BRIDGE ST.
Menomonee River
107 SO. WATER ST.
137 LAKE ST.
167 OREGON ST.
197 FLORIDA ST.
227 VIRGINIA ST.
257 PARK ST.
297 SO. PIERCE ST.
327 NATIONAL AVE.

CLINTON ST.

No. 17. ST. FRANCIS- CUDAHY- S. MILWAUKEE LINE.

Intersecting Lines are marked **+++**

Large figures or numbers denote Car Lines crossing this Line, and also Lines from and to which transfers are given. Small figures are the House Numbers at corner of Street.

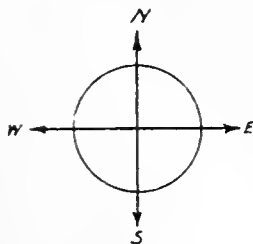
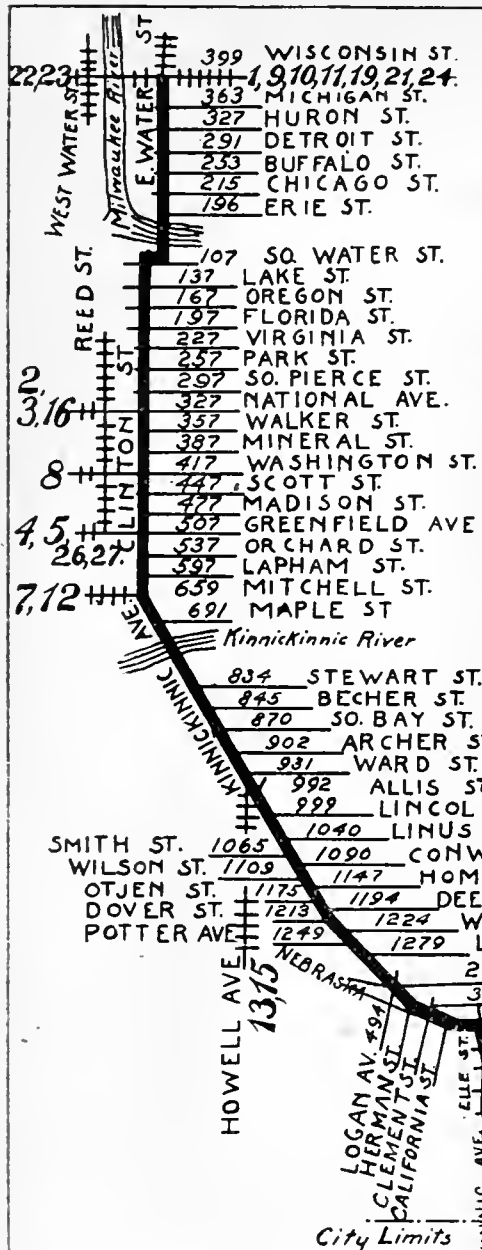
For explanation see "Key".

CARS BEAR SIGN:

St. Francis--Cudahy-- S. Milwaukee.

ROUTE—From Wisconsin St., on E. Water St., Clinton St. and Kinnickinnic Ave., south to the City Limits, south to St. Francis, south to Cudahy, south to S. Milwaukee.

Distance, 11½ miles. Running time, 55 minutes. Cars running 30 minutes apart.



TIME TABLE.

	FIRST CAR.	LAST CAR
Wisconsin & E. Water Sts., south bound,	5:00 A. M.	11:20 P. M.
S. Milwaukee, north ..	6:00 A. M.	12:00 A. M.

No. 19. COLLEGE AVE. LINE.

Intersecting Lines are marked #####

Large figures or numbers denote Car Lines crossing this Line, and also Lines from and to which transfers are given. Small figures are the House Numbers at corner of Street.

For explanation see "Key"

CARS BEAR SIGN:

Wells St.--Farwell Ave.

DASH SIGN:

College Ave.

ROUTE—From East Water and Wisconsin Sts. east on Wisconsin St. to Jackson St., north to Ogden Ave., east to Farwell Ave., northeasterly to North Ave., east to Lake Ave., northerly to Downer Ave., north to Mineral Spring Road.

Distance, $4\frac{1}{2}$ miles. Running time, 30 minutes.

Cars running 10 minutes apart as follows:

Wisconsin and E. Water Sts., east bound,	FIRST CAR.
College Ave., terminus, south bound,	6:00 A. M.
	5:50 "

Wisconsin and E. Water Sts., east bound,	LAST CAR.
College Ave., terminus, south bound,	1:10 A. M.
	11:00 P. M.

On Sunday, first car leaves one hour later.

*Country Club
Terminus*

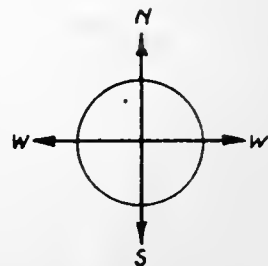
LAKE ST. _____
COLUMBIA PL. _____
DAISY ST. _____
NEWTON AVE. _____
MENLO BLVD. _____
MORSE AVE. _____
KEEFE AVE. 1053

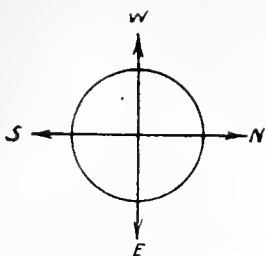
Downer College

HARTFORD AVE. 914
CONCORD AVE. 848
BURLEIGH ST. 818
LINWOOD AVE. 758
FOLSOM PL. 704
NEWBERRY BLVD. 656
PARK PL. 607
BELLEVUE PL. 577
SUMMIT PL. 551

BRADFORD ST. 541
GREENWICH ST. 523
THOMAS ST. 489
NORTH AVE. 453
430 KE. 430
406 WOODSTOCK PL. 406
382 WINDSOR PL. 382
359 LAFAYETTE PL. 359
338 IRVING PL. 338
308 KANE PL. 308
258 ROYAL PL. 258
227 BRADY PL. 227
136 ALBION ST. 136
118 KEENE ST. 118

WEST WATER ST. 75
Milwaukee River
EAST WATER ST. 6, 7, 12, 13, 15, 17, 18, 25
BROADWAY 99
MILWAUKEE ST. 123
JEFFERSON ST. 147
JACKSON ST. 171
VAN BUREN ST. 196
CASS ST. 219
MARSHALL ST. 243
ASTOR ST. 267
RACINE ST. 297
FRANKLIN ST. 333
OGDEN AVE. 693
KNAPP ST. 657
JUNEAU AVE. 623
MARTIN ST. 543
BIDDLE ST. 509
ONEIDA ST. 477
MASON ST. 435
WISCONSIN ST. 9, 10, 11





No. 20. *Washing*
WASHINGTON
PARK..
WAUWATOSA
LINE.

Washington Park

42ND ST	4202
41ST ST	4101
40TH ST.	4001
39TH ST.	3901
38TH ST	3801
37TH ST.	3701
36TH ST	3601
TERN AVE.	3501

Intersecting Lines are marked |||||

Large figures or numbers denote Car Lines crossing this Line, and also Lines from and to which transfers are given. Small figures are the House Numbers at corner of Street.

For explanation see "Key".

CARS BEAR SIGN WASHINGTON AVE. 2701

Walnut St.-National Ave.

DASH SIGN:

Wauwatosa.

ROUTE—From Grand Ave., on West Water St., north to 3d St., north to Walnut St., west to Lisbon Ave., west to Western Ave., north to Pabst Ave., west and southwesterly to Wauwatosa.

Distance, 6 $\frac{3}{4}$ miles. Running time, 40 minutes.

Cars running 30 minutes apart
as follows:

FIRST CAR.
Grand Ave., } 6:00A.M.
north bound }
Wauwatosa, } 6:20 "
east bound, }

LAST CAR.
Grand Ave., } 11.30P.M.
north bound }
Wauwatosa, } 12:20A.M.
east bound, }

On Sunday, first car
leaves one hour later.

1,9,10,11,19,21,22,23,24,++

WEEK OF 1-22
GRAND AVE 159

CEDAH 31 203
WE115 ST 100

8, 11. TT 220

STATE ST. 279 CT

15, 21111
PRAIRIE ST 319

CHESTNUT ST 359
70 12 1111

POPULAR ST. 389

+

901
801
701
66
501
401
301

...

10
9
8
7
6
5
4
3
2
1

1
 2 T
 3 T
 4 T
 5
 6 T
 7 T
 8
 9 T
 10 T
 11
 12
 13
 14
 15
 16
 17
 18
 19
 20
 21
 22
 23
 24
 25
 26
 27
 28
 29
 30
 31
 32
 33
 34
 35
 36
 37
 38
 39
 40
 41
 42
 43
 44
 45
 46
 47
 48
 49
 50
 51
 52
 53
 54
 55
 56
 57
 58
 59
 60
 61
 62
 63
 64
 65
 66
 67
 68
 69
 70
 71
 72
 73
 74
 75
 76
 77
 78
 79
 80
 81
 82
 83
 84
 85
 86
 87
 88
 89
 90
 91
 92
 93
 94
 95
 96
 97
 98
 99
 100
 101
 102
 103
 104
 105
 106
 107
 108
 109
 110
 111
 112
 113
 114
 115
 116
 117
 118
 119
 120
 121
 122
 123
 124
 125
 126
 127
 128
 129
 130
 131
 132
 133
 134
 135
 136
 137
 138
 139
 140
 141
 142
 143
 144
 145
 146
 147
 148
 149
 150
 151
 152
 153
 154
 155
 156
 157
 158
 159
 160
 161
 162
 163
 164
 165
 166
 167
 168
 169
 170
 171
 172
 173
 174
 175
 176
 177
 178
 179
 180
 181
 182
 183
 184
 185
 186
 187
 188
 189
 190
 191
 192
 193
 194
 195
 196
 197
 198
 199
 200
 201
 202
 203
 204
 205
 206
 207
 208
 209
 210
 211
 212
 213
 214
 215
 216
 217
 218
 219
 220
 221
 222
 223
 224
 225
 226
 227
 228
 229
 230
 231
 232
 233
 234
 235
 236
 237
 238
 239
 240
 241
 242
 243
 244
 245
 246
 247
 248
 249
 250
 251
 252
 253
 254
 255
 256
 257
 258
 259
 260
 261
 262
 263
 264
 265
 266
 267
 268
 269
 270
 271
 272
 273
 274
 275
 276
 277
 278
 279
 280
 281
 282
 283
 284
 285
 286
 287
 288
 289
 290
 291
 292
 293
 294
 295
 296
 297
 298
 299
 300
 301
 302
 303
 304
 305
 306
 307
 308
 309
 310
 311
 312
 313
 314
 315
 316
 317
 318
 319
 320
 321
 322
 323
 324
 325
 326
 327
 328
 329
 330
 331
 332
 333
 334
 335
 336
 337
 338
 339
 340
 341
 342
 343
 344
 345
 346
 347
 348
 349
 350
 351
 352
 353
 354
 355
 356
 357
 358
 359
 360
 361
 362
 363
 364
 365
 366
 367
 368
 369
 370
 371
 372
 373
 374
 375
 376
 377
 378
 379
 380
 381
 382
 383
 384
 385
 386
 387
 388
 389
 390
 391
 392
 393
 394
 395
 396
 397
 398
 399
 400
 401
 402
 403
 404
 405
 406
 407
 408
 409
 410
 411
 412
 413
 414
 415
 416
 417
 418
 419
 420
 421
 422
 423
 424
 425
 426
 427
 428
 429
 430
 431
 432
 433
 434
 435
 436
 437
 438
 439
 440
 441
 442
 443
 444
 445
 446
 447
 448
 449
 450
 451
 452
 453
 454
 455
 456
 457
 458
 459
 460
 461
 462
 463
 464
 465
 466
 467
 468
 469
 470
 471
 472
 473
 474
 475
 476
 477
 478
 479
 480
 481
 482
 483
 484
 485
 486
 487
 488
 489
 490
 491
 492
 493
 494
 495
 496
 497
 498
 499
 500
 501
 502
 503
 504
 505
 506
 507
 508
 509
 510
 511
 512
 513
 514
 515
 516
 517
 518
 519
 520
 521
 522
 523
 524

7.5

ST
ST.
ST
ST.

ST
ST
5

No. 22. WEST ALLIS-- WAUKESHA LINE.

Intersecting Lines are marked +++++

Large figures or numbers denote Car Lines crossing this Line, and also Lines from and to which transfers are given. Small figures are the House Numbers at corner of Street.

For explanation see "Key"

CARS BEAR SIGN:

Waukesha.

ROUTE—From West Water St. on Grand Ave. west to 11th St., north to Wells St., west and southwesterly to Soldiers' Home and Calvary Cemetery, westerly and south to West Allis, west to Calhoun, west to Waukesha.

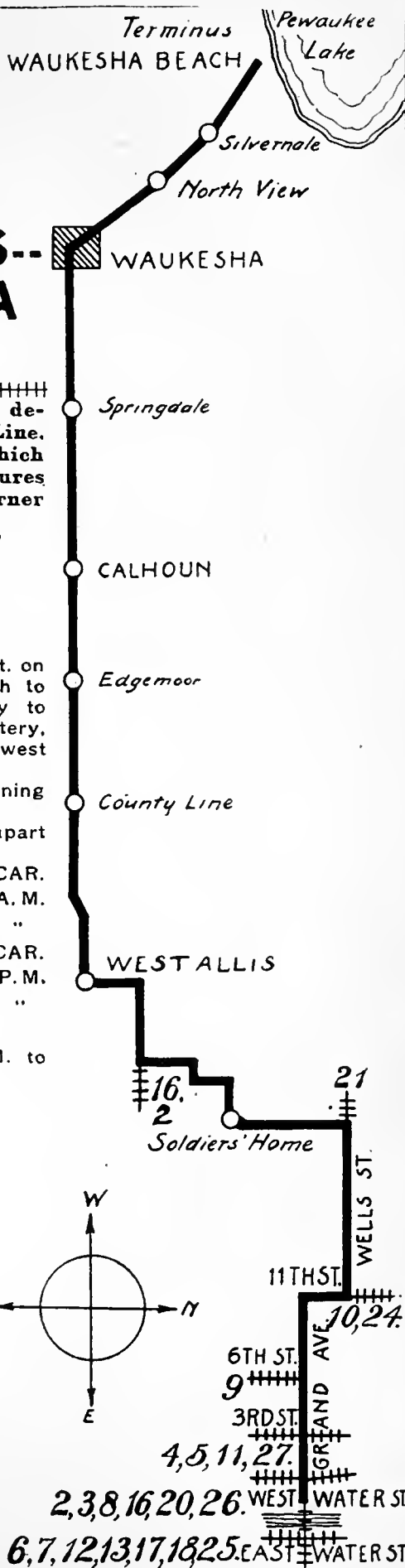
Distance, 18¼ miles. Running time, 55 minutes.

Cars running 60 minutes apart as follows:

	FIRST CAR.
Grand Ave. and West	6:30 A. M.
Water St., west bound.	
Waukesha, east	6:20 "
	LAST CAR.
Grand Ave. and West	11:30 P. M.
Water St., west bound.	
Waukesha, east	11:30 "

SUMMER MONTHS.

Every half hour 7:30 A. M. to 8:30 P. M., Sundays only.



No. 24. NORTH MILWAUKEE LINE.

Intersecting lines are marked - - - - -
Large figures or numbers denote Car
Lines crossing this Line, and also Lines
from and to which transfers are given.
Small figures are the House Numbers at
corner of Street.

For explanation see "Key"

CARS BEAR SIGN:

Twelfth St.

DASH SIGN:

North Milwaukee.

Route—From N.-W. Depot west on Wisconsin
St. and Grand Ave. to 11th St., north to State St.,
west to 12th St., north to Center St. west to 17th
St., north to Hopkins' Road, northwesterly to North
Milwaukee.

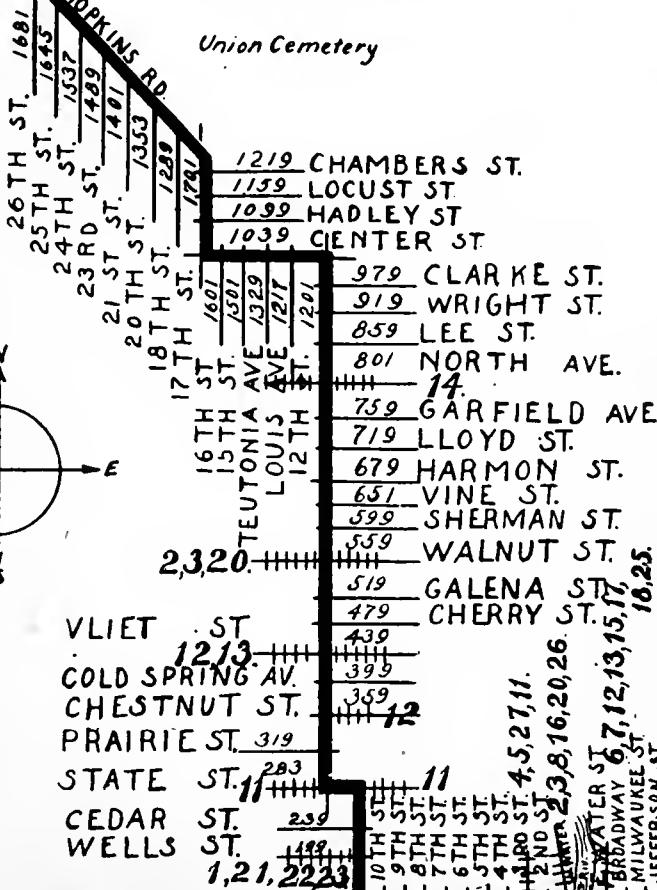
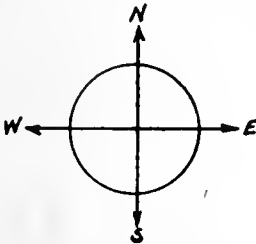
Distance, 7 1/4 miles. Running time, 45 minutes.
Cars running 30 minutes apart, as follows:

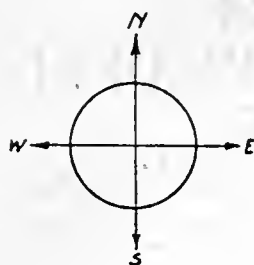
Grand Ave., north bound,	8:15 A. M.	FIRST CAR.	LAST CAR.
N. Milwaukee, south "	6:05 "		11:45 P. M.
			12:05 A. M.

On Sunday, first car leaves one
hour later.

City Limits

Union Cemetery





No. 25 MILWAUKEE, RACINE AND KENOSHA LINE.

Intersecting Lines are marked

Large figures or numbers denote Car Lines crossing this Line, and also Lines from and to which transfers are given. Small figures are the House Numbers at corner of Street.

For explanation see "Key"

CARS BEAR SIGN:

Racine.

ROUTE—From City Hall to south City Limits, via East Water St., Clinton St., Kinnickinnic Ave., thence passing through St. Francis, Cudahy and South Milwaukee to Racine; south through Racine to the north limits of Kenosha.

Distance to Racine, 24½ miles.

Distance to Kenosha, 34½ miles.

TIME OF DEPARTURE.

	NORTH BOUND.	SOUTH BOUND.
Leave Milwaukee, Wis. & E. Water Sts.,		On the hour.
Leave Racine,	15 min. past.	30 min. past.
Leave Kenosha,	45 " "	

RUNNING TIME.

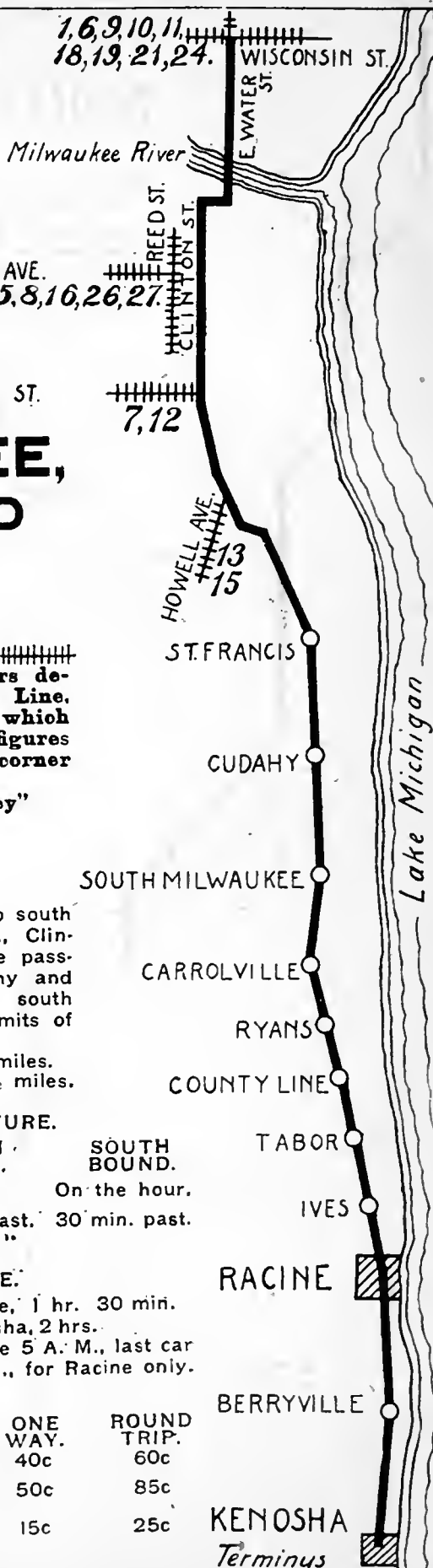
From Milwaukee to Racine, 1 hr. 30 min.

" " to Kenosha, 2 hrs.

First car leaves Milwaukee 5 A. M., last car 10 P. M., Theater car 11:20 P. M., for Racine only.

FARES.

BETWEEN	ONE WAY.	ROUND TRIP.
Milwaukee and Racine,	40c	60c
and Kenosha,	50c	85c
north limits,		
Racine and Kenosha,	15c	25c
north limits,		



No. 26. MILWAUKEE--MUSKEGO LAKES LINE.

Intersecting lines are marked #####

Large figures or numbers denote Car Lines crossing this line, and also Lines from and to which transfers are given. Small figures are the House Numbers at corner of Street.

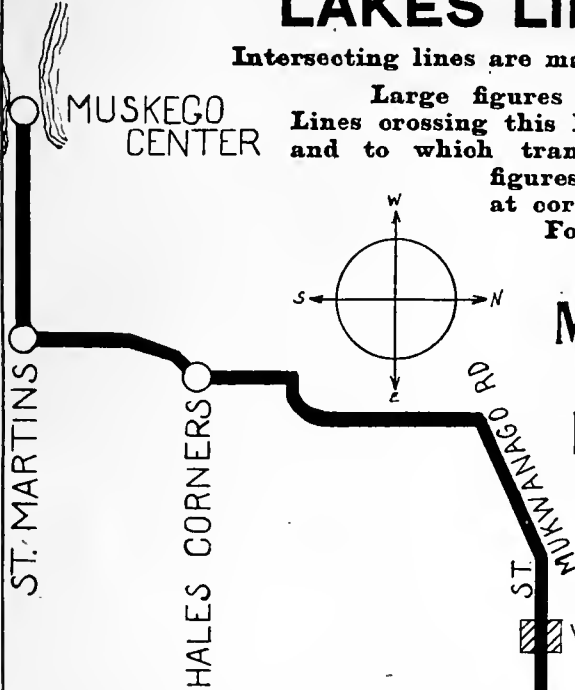
For explanation see "Key".

CARS BEAR SIGN:

Muskego Lakes.

DASH SIGN:

Hales Corners.



Route—From Grand Ave., south on West Water St. to Reed St., south to Greenfield Ave., west to Beloit Road, south to Burnham St., west on Burnham St. and George St. to West Allis, west and south to Hales Corners, south to St. Martins, west to Muskego Center.

Distance to Hales Corners 13 miles; to Muskego Lakes 20 miles.

Cars running 2 hours apart, as follows:

	FIRST CAR. A. M.	LAST CAR. P. M.
Grand Ave., south bound,	6:00	10:00
Hales Corners, north bound,	7:10	9:10
Muskego Center, north bound,	7:00	9:00

Theater car leaves Grand Ave. at 11:30 P. M., Muskego Center 12:30 A. M., Hales Corners at 12:15 A. M.

During Summer months cars run every 60 minutes on Sundays.

6,7,12,13,15,17,25

CLINTON ST

6,7,12,13,18

No. 27. WEST ALLIS.. GREENFIELD AVE. LINE.

Intersecting lines are marked +++++

Large figures or numbers denote Car Lines crossing this Line, and also Lines from and to which transfers are given. Small figures are the House Numbers at corner of Street.

For explanation see "Key".

CARS BEAR SIGN:

3d St.-Greenfield Ave.

DASH SIGN:

West Allis.

Route - From 3d and Grand Ave., south to Sycamore St., east to West Water St., south to Reed St., south to Greenfield Ave., west to Beloit Road, south to Burnham St., west on Burnham St. and George St. to Mukwanago Road, southwesterly to Woodlawn Ave.

Distance, 7 miles. Running time, 40 minutes.

Cars running 30 minutes apart, as follows:

FIRST CAR. LAST CAR.

3d & Grand Ave., south bound, 6:15 A. M. 11:15 P. M.

Woodlawn Ave., north bound, 6:26 " 11:56 "

On Sunday, first car leaves one hour later.

WASHINGTON AVE 1053
21ST AVE 1023
20TH AVE 993
19TH AVE 963
18TH AVE 933 W
17TH AVE 903 >
16TH AVE 873 <
15TH AVE 843
ARTHUR ST 823
UNION ST 793
MUSKEGO AVE 763
11TH AVE 733
AMERICAN AVE 711
10TH AVE 683 W
9TH AVE 653 -
8TH AVE 625 L
7TH AVE 599 Z
6TH AVE 569
5TH AVE 539 E
4TH AVE 509 R
3RD AVE 479 G
2ND AVE 449
1ST AVE 419
GREENBUSH ST 389
HANOVER ST 359
299

26TH AVE

TROWBRIDGE AVE

38TH AVE
37TH AVE

51ST AVE

BURNHAM

ST

GEORGE

ST

WAUWATOSA AVE.

WHEELER AVE.
SPENCE AVE.

CREARSON ST.
M'PHERSON ST.

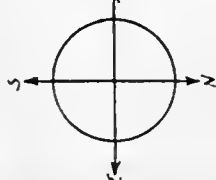
ROBERTS AVE.
COTTRELL AVE.

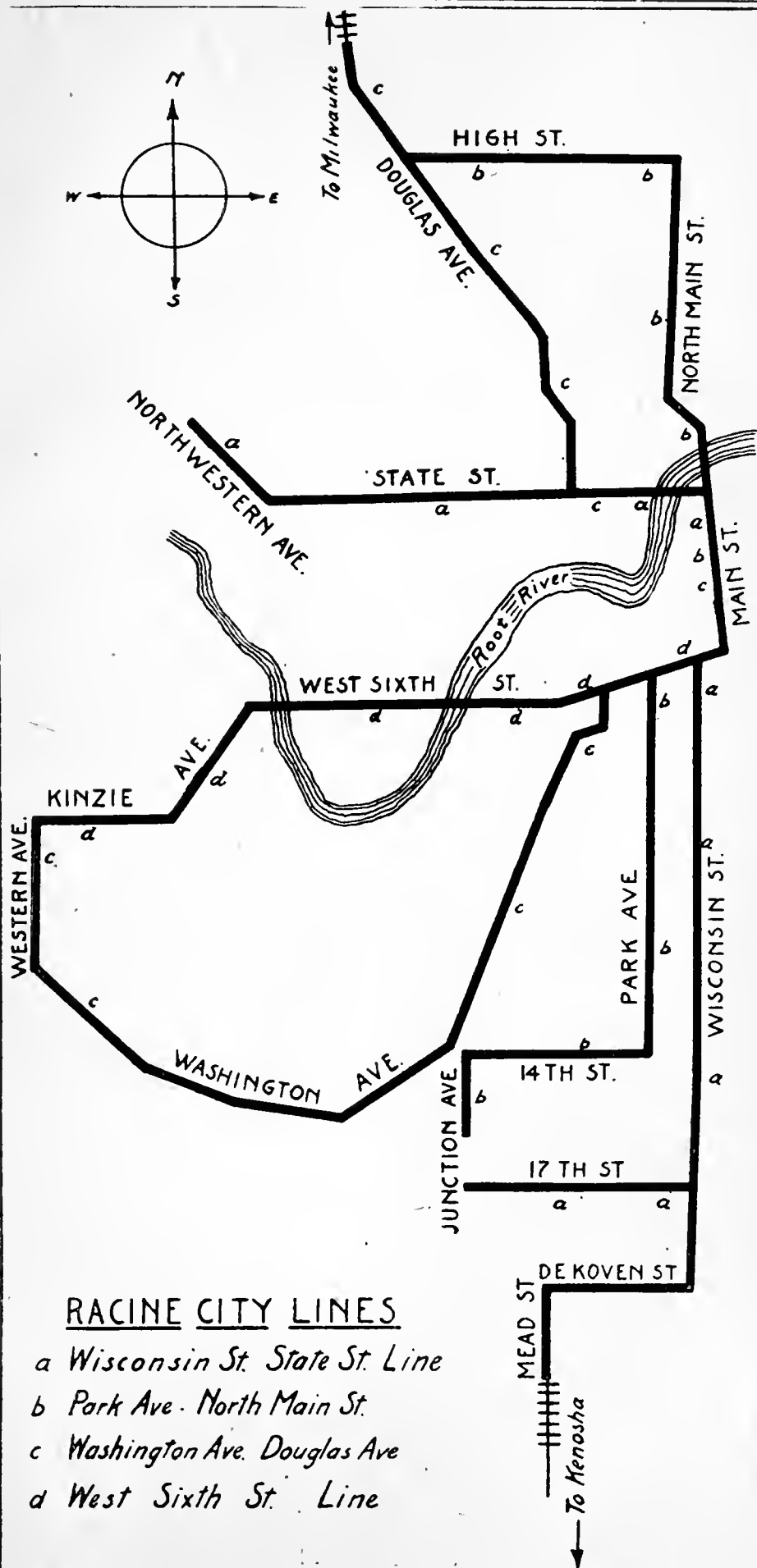
KINILWORTH AVE.
ARLINGTON AVE.

MUKWANAGO
RD.

WASHINGTON ST. 8.
MINERAL ST. 23, 16.
WALKER ST. 23, 16.
NATIONAL AVE. 23, 16.
S. PIERCE ST. 23, 16.
PARK ST. 23, 16.
VIRGINIA ST. 23, 16.
FLORIDA ST. 23, 16.
OREGON ST. 23, 16.
LAKE ST. 23, 16.
S WATER ST. 23, 16.
FOWLER ST. 23, 16.
CLYBOURN ST. 23, 16.
SYCAMORE ST. 23, 16.
GRAND AVE. 23, 16.
3TH ST. 23, 16.
MR. ST. 23, 16.


1, 9, 10, 11, 19, 21, 22, 23, 24.





The following pages embrace a complete Directory of all streets within the present City Limits with names of the crossing streets and giving the House Numbers on the Corners.

The bold face figures in the margin, refer to the Street Car Line to be taken to reach a given point.



The Wells Building.

Milwaukee Street Directory and House Number Guide.

ACHILLES PLACE, n from 162 Auer av to Concordia av.	4- 5	Arrow610	
ALBION, s e from 138 Warren av.	1-19	Terminus.....636	
Warren av365		ASH, from 2402 Kil- bourn av 1 blk to Fond du Lac av.	2
Farwell av393		ASTOR, from 268 Bid- dle n to N Water.	
Prospect av.....417		Biddle.....507	1-19
ALDRICH, from 73 S. Bay s to 76 Lincoln av.	6-13	Martin.....543	
S. Bay879		Juneau av.....623	
Lincoln av969		Knapp.....657	
ALEXANDER, from 182 Lincoln av. n w to Ward.	6-13	Ogden av.....693	
ALLEN, east from 836 Hilbert.	6-13	Lyon729	
ALLIS, from 144 Stew- art s to Lincoln av.	6	Pleasant.....765	
Stewart.....815		Kewaunee.....821	
Allen835		Brady.....845	
S. Bay859		Pearson.....869	6
Archer av.....889		Hamilton.....889	
Lincoln av970		Highland pl.....909	
ALMA, w from 809 3d av.	4-12	N Water.....937	
ALTEN, from 1129 Louis av w to Teu- tonia av.	10	ATKINSON AV, n. w. from junct. 6th and Davis.	4- 5
Louis av.....1221		AUER AV, from Mil- waukee River w.	7
14th1401		Dousman.....025	
Teutonia av.....1417		Humboldt av..... 1	
AMERICAN AV, from 711 Washington s to city limits.	8	Weil..... 13	
Scott447		Bremen..... 29	
Madison477		Fratney..... 43	
Greenfield av.....507	5	not extended	
Orchard.....537		N Pierce..... 61	
Lapham597		Booth..... 77	
Odell.....625		not extended	
Mitchell.....659		Buffum108	
Burnham.....721		Richards.....123	
Rogers.....781	4	Volkman pl.....144	4- 5
Becher841		Achilles pl.....162	
Grant.....903		1st.....177	
Lincoln av.....969		2d..... 201	
Windlake av.....1035		3d..... 301	
not extended		Green Bay av.....401	
The River.....1156		Julia433	
Russell av.....1209		5th.....447	
ARCHER AV, from 901 Kinnikinnic ave to Allis.	6-13	not extended	24
Allis.....148		20th.....2001	
Kinnikinnic av.....178		21st.....2101	
ARLINGTON PLACE, from 155 Warren av n to Brady.	1- 6	Hopkins rd2102	
ARROW, from 609 Pearl n w to 15th av	5- 8	22d2201	
Pearl.....770		23d2301	
Muskego av.....792		24th.....2401	
Union816		24½.....2425	
Arthur.....840		25th.....2501	
ARTHUR, from 799 Greenfield avs w to 15th av.	5	26th.....2601	
Greenfield av.....538		Washington av...2701	
Bow560		not extended	
		20th.....3001	
		31st.....3101	
		not extended	
		34th.....3401	
		35th.....3501	
		AUSTIN, from 183 Lincoln avs to Ok- lahoma av.	15
		Lincoln av..... 99	
		Smith.....163	
		Wilson.....200	
		Clarence.....220	
		Clifford267-277	
		Deer pl.....311	
		Dover pl.....337	

BARCLAY, from 235 S.		8th av.....	623	
Waters to Lapham.		9th av....	653	
S Water.....	7- 6	10th av.....	683	
Lake.....		American av.....	711	7
Oregon.....		11th av.....	733	
not extended		13th av.....	781	
National av.....		Forest Home av....	843	
Walker.....		Muskego av.....	935	
Mineral.....		19th av.....	963	
Cleveland pl.....		20th av.....	993	
Washington.....		21st av.....	1023	
Scott.....		22d av.....	1053	8
Madison.....		BELLEVUE PLACE,		
Greenfield av.....		from 577 Newhall e		
Orchard.....		to Downer av.		
Lapham.....		R R Tracks.....	332	6-18
BARTH PLACE, from		Newhall.....	334	
1016 Locust n to	10	Bartlett.....	353	
Burleigh.		Oakland av.....	375	
BARTLETT, from 946		Cramer.....	393	
Cambridge av ne and		Murray av.....	413	
n to limits.		Frederick.....	433	
Cambridge av.....	6-18	Maryland av.....	453	
Kane pl.....		Farwell av.....	473	
Irving pl.....		Prospect av.....	493	1-19
LaFayette pl.....		Stowell av.....	513	
Newhall.....		Downer av.....	533	
Windsor pl.....		BELVEDERE PLACE,		
E. North av.....		s from 715 Grand av.		1- 9
Thomas.....		BEULAH AV, s from		10
Greenwich.....		23 Russell av.		
Bradford.....		Russell av.....	307	6
Summit pl.....		Ontario.....	341	
Bellevue pl.....		Pryor av.....	385	
Park pl.....		Iron.....	431	
S Park Front.....		Nock.....	485	
N Park Front.....		Estes.....	537	
Folsom pl.....		Trowbridge.....	559	
Linnwood av.....		Calumet.....	596	
not extended		Rusk av.....	632	
Burleigh.....		BIDDLE, from 507		
Concord av.....		River e to Juneau pl.		
Hartford av.....		The River.....	25	6- 7
Newport av.....		River.....	37	
Providence av....		E Water.....	51	
Keefe av.....		Market.....	75	
BEACH, from 223 Buf-		Broadway.....	99	
falo n.	10- 9	Milwaukee.....	123	6-19
Buffalo.....		Jefferson.....	147	
Detroit.....		Jackson.....	171	
Huron.....		Van Buren.....	195	
Michigan.....		Cass.....	219	
BECHER, from 845		Marshall.....	243	
Kinnikinnic av w to	6	Juneau pl.....	267	
city limits.		Astor.....	268	
Kinnikinnic av.....		BISHOP AV, from 199		
Robinson av.....		Superior s to Nock.		
Ziener.....		Superior.....	209	
Clinton.....		Potter av.....	257	6
Kinn River.....		Russell av.....	299	
Greenbush.....		Pryor av.....	377	
Grove.....		Iron.....	423	
Garden.....	12	Nock.....	477	
1st av.....		BISMARCK, n w from		
2d av.....		763 18th.		2
3d av.....	4	18th.....	1801	
4th av.....		19th.....	1901	
5th av.....		20th & North.....	2029	
6th av.....		net extended		
Windlake av.....		24th.....	2401	
7th av.....		24½.....	2452	

25th.....	2502		Locust.....	1159	
26th & Center.....	2528	2	Chambers.....	1219	
BOLTON, n from 0.50			Burleigh.....	1279	7
Lee.....			R R Track.....	1309	
Lee.....	861	14	Auer av.....	1339	
Wright.....	921		not extended		
Clarke.....	979		Keefe av.....	1537	
BOOTH, from 77			BROADWAY, from		
Lloyd n to city limits.			Milwaukee River n to		
Numbering the same			N Water.....		6- 7
as on Buffum.....		7-14	The River.....	146	
BOTTUM, from 1139			Erie.....	157	
1st av w to 8th av			Menomonee.....	185	
and from 10th av to			Chicago.....	219	
American av.....		12	Buffalo.....	255	
BOW, from 559 Pearl			Detroit.....	291	
n w to Greenfield av.			Huron.....	327	
Numbering from 743			Michigan.....	363	
to 813.....		5- 8	Wisconsin.....	399	1- 9
BOYLSTON, from			Mason.....	435	10-11
986 Warren av e to			Oneida.....	471	
Cambridge av.....		6-18	Biddle.....	508	
BRADFORD, from			Martin.....	544	
River e to Downer av			Johnson.....	580	
and s e to Wahl av.			Juneau av.....	621	
The River.....	303	6-18	Knapp.....	657	
Larkin.....	313		Ogden av.....	693	
Newhall.....	333		North Water.....	724	
Bartlett.....	353		BROWN, from junc		
Oakland av.....	375		tion Fond du Lac av		
Cramer.....	393		and 16th, w to city		
Murray av.....	413		limits.		
Frederick.....	433		16th.....	1601	2
Maryland av.....	453		Fond du Lac av.....	1612	
Farwell av.....	469	1-19	17th.....	1702	
Prospect av.....	499		18th.....	1801	
Stowell av.....	514		19th.....	1901	
Summit av.....	529		20th.....	2002	
Downer av.....	535		21st.....	2101	
Lake Drive.....	551		22d.....	2201	
Terrace av.....	575		23d.....	2301	11
Wahl av.....	595		24th.....	2402	
BRADY, from junction			24½.....	2451	
Jackson and N Wa			25th.....	2501	
ter e to Prospect av.			26th.....	2601	
Jackson.....	173	7- 6	Washington av.....	2701	
Van Buren.....	195	18	28th.....	2801	
Cass.....	219		29th.....	2901	2-20
Marshall.....	243		30th.....	2923	
Astor.....	267		31st.....	3101	
Racine.....	291		32d.....	3201	
Franklin.....	315	1-19	33d.....	3301	
Arlington pl.....	333		34th.....	3401	
Sobieski.....	348		Western av.....	3425	
Warren av.....	363-368		36th.....	3601	
Farwell av.....	393		37th.....	3701	
Prospect av.....	417		38th.....	3801	
BATTLE, w from			39th.....	3901	
1462 Bremen to N			40th.....	4001	
Pierce.....		7	BRUNK'S LANE, from		
BREMEN, from 27			912 Kinnikinnic av e		
Garfield av n to			to Allis.....		6-13
limits.			BUFFALO, from 253		
R. R. track.....	738		E Water e to Beach.		
Garfield av.....	759		The River.....	49	6- 7
North av.....	799	14	E Water.....	53	
Lee.....	859		Broadway.....	99	
Wright.....	919		Milwaukee.....	123	
Clarke.....	979		Jefferson.....	147	
Center.....	1039		Jackson.....	171	
Hadley.....	1099				

Van Buren.....	197		34th.....	3401	
Beach.....	223		35th.....	3501	
BUFFUM, n from 110			36th.....	3601	
Reservoir av.			37th.....	3701	
Reservoir av.....	641	7	38th.....	3801	
Harmon.....	679		39th.....	3901	
Lloyd.....	719		BURLEIGH (east side)		
Garfield av.....	759		from 825 Larkin e.		
North av.....	799	7-14	Larkin.....	316	
Lee.....	859		Newhall.....	336	6-18
Wright.....	919		Bartlett.....	354	
Clarke.....	979		Oakland av.....	374	
Center.....	1039		Downer av.....	535	1-19
Hadley.....	1099		Hackett av.....	553	
Locust.....	1159		Summit av.....	573	
Chambers.....	1219		Shepard av.....	593	
Burleigh.....	1279		Marietta av.....	613	
not extended			Lake Drive.....	635	
Auer av.....	1347		BURNHAM, from 713		
not extended			Kinnikinnic av w to		
R R Track.....	1520		city limits.		
Keefe av.....	1537		Kinnikinnic av.....	229	6- 7
BURLEIGH, from Mil-			Clinton.....	269	13
waukeee River w.			Reed.....	299	
Dousman.....	025		Hanover.....	329	
Humboldt av.....	1	7	Greenbush.....	359	12
Weil.....	13		Grove.....	389	
R R Track.....	19		Garden.....	405	
Bremen.....	29		1st av.....	419	
Fratney.....	45		2d av.....	449	
N Pierce.....	61		3d av.....	479	4
Booth.....	75		Windlake av.....	493	
Holton.....	91		4th av.....	509	
Buffum.....	107		5th av.....	539	
Richards.....	123		6th av.....	569	
Volkman pl.....	144		7th av.....	599	
Island av.....	151	4- 5	8th av.....	623	7
1st.....	175		9th av.....	653	
2d.....	201		10th av.....	683	
3d.....	301		Forest Home av.....	699	
Julia.....	402		American av.....	711	
5th.....	502	8	11th av.....	733	
6th.....	601		12th av.....	757	
7th.....	701		13th av.....	781	
8th.....	801		14th av.....	805	8
9th.....	901		15th av.....	843	
10th.....	1002		Pearl.....	853	
Barth pl.....	1015	10	Muskego av.....	883	
11th.....	1102		17th av.....	903	
Maiden Lane.....	1115		18th av.....	933	
12th.....	1202		19th av.....	963	
Louis av.....	1216		20th av.....	993	
14th.....	1402		21st av.....	1023	
Teutonia av.....	1616		22d av.....	1053	
not extended			BURRELL, from 201		
19th & Hopkins..	1901		Lincoln avs to Dover		
20th.....	2001		pl.		
21st.....	2101	24	Lincoln av.....	99	1- 3
22d.....	2201		Chase.....	133	
23d.....	2301		Clarence.....	219	
24th.....	2401		Clifford.....	267	
24½.....	2431		Deer pl.....	311	
25th.....	2501		Dover pl.....	337	
26th.....	2601		CALHOUN PLACE, w		
Washington av..	2701		from 1251 30th to		
28th.....	2801		R R.		2
29th.....	2901		CALIFORNIA AV,		
30th.....	3001	2	from 397 Pryor avs		
R R Track.....	3041		to Oklahoma av.		
32d.....	3201		Pryor av.....	377	6
33d.....	3301		Colorado.....	386	

Kinnikinnic av.....	408		7th.....	701	8
Montana.....	419		Cotton pl.....	709	
Dakota.....	467		8th.....	801	
not extended			9th.....	901	
Manitoba.....	567		10th.....	1001	
CALUMET, is next s			11th.....	1101	
of Trowbridge and			Maiden Lane.....	1114	
runs from Beulah av.			12th.....	1201	10
to the lake.		6	Louis av.....	1217	
CAMBRIDGE AV, from			Teutonia av.....	1329	
390 Brady n to			15th.....	1501	
E. North av.			16th.....	1601	
Brady.....	851	6-18	17th.....	1701	
Royall pl.....	892	1-19	18th.....	1801	
Oakland av.....	908		19th.....	1901	
Bartlett.....	946		20th.....	2001	
Kane pl.....	962		21st.....	2101	
Boylston.....	995		22d.....	2201	2
Irving pl.....	1000		23d.....	2301	
Windsor pl.....	1038		24th.....	2405	
E. North av.....	1088	14	24½.....	2451	
CANAL, runs from 81			Bismarck & 26th.....	2527	
1st av w to Western			Washington av.....	2701	
av.		2- 3	28th.....	2801	
CAPE, from ft. of Cher-			30th.....	3001	
ry n to ft. of Walnut.		6- 7	R R Track.....	3027	
CASS, from 222 Huron			not extended		
n to N Water.			32d.....	3201	
Huron.....	329	6- 7	33d.....	3301	
Michigan.....	363	13	34th.....	3401	
Wisconsin.....	399	9-10	Western av.....	3425	
Mason.....	435	11	36th.....	3601	
Oneida.....	471		37th.....	3701	
Biddle.....	507		38th.....	3801	
Martin.....	543		39th.....	3901	
Juneau av.....	621	1-19	CENTRAL AV, from		
Knapp.....	657		cor Galena and 7th		
Ogden av.....	693		s w to 11th.		
Lyon.....	729		(south side)		
Pleasant.....	765		7th.....	701	8
Kewaunee.....	802	6-18	8th.....	733	
Brady.....	845		9th.....	835	
Pearson.....	869		Vliet.....	959	
N Water.....	889		(north side)		
Hamilton.....	890		Galena.....	702	
CAWKER PLACE, w			8th.....	730	
from 1193 30th to			9th.....	836	
R R.		2	10th.....	936	
CEDAR, from 282 W			11th.....	1044	12-13
Water w to Western			CHAMBERS, from		
av. Numbering the			1220 Humboldt av w.		
same as on Wells.			Humboldt av.....	1	7
CENTER, from 1039			R R Track.....	10	
Humboldt av w to			Bremen.....	29	
city limits.		7	Fratney.....	45	
Humboldt av.....	1		N Pierce.....	61	
Weil.....	11		Booth.....	75	
Bremen.....	27		Holton.....	91	4- 5
Fratney.....	43		Buffum.....	107	
N Pierce.....	59		Richards.....	123	
Booth.....	75		Island av.....	151	
Holton.....	91	4- 5	1st.....	175	
Buffum.....	107		2d.....	201	
Richards.....	123		3d.....	301	
Island av.....	154		4th.....	401	
1st.....	177		5th.....	501	8
2d.....	201		6th.....	601	
3d.....	301		7th.....	701	
4th.....	401		Willow pl.....	719	
5th.....	501		8th.....	801	
6th.....	601		9th.....	901	

10th.....	1001		3d.....	301	12-13
Barth pl.....	1019	10	4th.....	401	
11th.....	1101		5th.....	501	
Maiden Lane.....	1117		6th.....	601	
12th.....	1201		7th.....	701	
Louis av.....	1221		8th.....	801	
14th.....	1401		9th.....	901	
Teutonia av.....	1502		10th.....	1001	
Hopkins.....	1621		11th.....	1101	
17th.....	1701		12th.....	1201	11-12
18th.....	1801		13th.....	1301	13
19th.....	1901		14th.....	1401	
20th.....	2002		15th.....	1501	
21st.....	2102		16th.....	1601	
22d.....	2202		17th.....	1701	
23d.....	2302		18th.....	1801	
24th.....	2401		19th.....	1901	
24½.....	2429		20th.....	2001	11-12
25th.....	2501		21st.....	2101	13
26th.....	2601		22d.....	2201	
Washington av.....	2701	2	23d.....	2301	
28th.....	2801		24th.....	2401	
29th.....	2901		24½.....	2452	
30th.....	3001		25th.....	2501	
R R Track.....	3037		26th.....	2601	
CHASE, from 133 Bur		6-13	Washington av.....	2701	
rell w.			29th.....	2901	
CHERRY, from Mil-			33d.....	3301	
waukee River w to			34th.....	3401	
city limits.			Western av.....	3501	13
Cape.....	2	2- 3	CHICAGO, from 215 E		
Commerce.....	102	4- 5	Water e to Jackson.		
2d.....	202		The River.....	37	6- 7
3d.....	301		E Water.....	49	13
4th.....	401		Broadway.....	99	
5th.....	501		Milwaukee.....	123	
6th.....	601		Jefferson.....	147	
7th.....	701		Jackson.....	171	
8th.....	731		CHICAGO AV, from		
not extended			954 1st av s e to Lin-		
10th.....	1001	10	coln av.		12
11th.....	1101		CHICAGO ROAD, from		
12th.....	1201		cor Lincoln av and		
Sheridan Lane.....	1215		Garden s e to limits.		12-13
13th.....	1301		CHRISTINE LANE,		15
14th.....	1401	12-13	from 1067 3d w to		
15th.....	1501		5th.		4- 5
16th.....	1601		CLARENCE, from 219		
17th.....	1701		Howell av w and		
18th.....	1801		from 10th av to		
19th.....	1901		American av		15
20th.....	2001		Howell av.....	709	
21st.....	2101		Austin.....	759	
22d.....	2201		Burrell.....	781	
23d.....	2301		Greeley.....	793	12
24th.....	2401		not extended		
24½.....	2451		Chicago rd.....	358	
25th.....	2501		Grove.....	390	
26th.....	2601		Garden.....	404	
Washington av.....	2701		1st av.....	421	
28th.....	2801		2d av.....	445	
29th.....	2901		3d av.....	471	
30th.....	3001		4th av.....	497	
31st.....	3101		Midland av.....	523	
32d.....	3202		5th av.....	549	
33d.....	3301		6th av.....	575	
34th.....	3401	13	7th av.....	601	
Western av.....	3425		8th av.....	623	4
CHESTNUT, from 360			CLARKE, w from 980		
3d, w to city limits.			Humboldt av.		
The River.....	6		Bolton.....	045	14

Dousman.....	023		CLEVELAND PLACE,	
Humboldt av.....	1		from 400 Clinton e	
Weil.....	11	7	to Barclay.	6- 7
Bremen.....	27		CLIFFORD, from 267	
Fratney.....	43		Austin w to C M	
N Pierce.....	59		& St P Ry.	13-15
Booth.....	75		Austin.....	761
Holton.....	91		Burrell.....	781
Buffum.....	107		Greeley.....	793
Richards.....	123		West.....	803
Island av.....	153	4- 5	CLIFTON PL, from	
1st.....	177		33d to 35th, s of	
2d.....	201		Park Hill av.	9
3d.....	301		CLINTON, from 266 S	
4th.....	401		Waters to city limits.	
5th.....	501		Menomonee river... 95	
6th.....	601	8	S Water.....	107
7th.....	701		Lake.....	137
Cotton pl.....	710		Oregon.....	167
8th.....	801		Florida.....	197
9th.....	901		Virginia.....	227
10th.....	1001		Park.....	257
11th.....	1101	10	S Pierce.....	297
12th.....	1201		National av.....	327
Louis av.....	1218		Walker.....	357
Teutonia av.....	1324		Mineral.....	387
14th.....	1401		Cleveland pl.....	402
15th.....	1501		Washington.....	417
16th.....	1601		Scott.....	447
17th.....	1701		Madison.....	477
18th.....	1801		Greenfield av..	507
19th.....	1901		Orchard.....	537
20th.....	2001		Lapham.....	597
21st.....	2101		Kassner pl.....	611
22d.....	2201		Junc Kinn. av.....	613
23d.....	2301		Mitchell.....	659
24th.....	2401		Maple.....	691
24½ & Bismarck..	2451	8	Burnham.....	713
Washington av..	2701		Kinnikinnic river..	773
28th.....	2801		Becher.....	841
29th.....	2901		Lincoln av.....	970
30th.....	3001		CLYBOURN, from	
31st.....	3101		Huron st bridge w	
R R Track.....	3025		to city limits.	
32d.....	3201		The River.....	1
33d.....	3301		W Water.....	101
34th.....	3401		2d.....	201
Western av.....	3425		3d.....	301
36th.....	3601		4th.....	401
37th.....	3701	2	5th.....	501
38th.....	3801		6th.....	601
39th.....	3901		7th.....	701
			8th.....	801
			9th.....	901
CLARKE'S PLACE,			10th.....	1001
alley n from 2016			11th.....	1101
Hadley to Locust.	10		S. 12th.....	1201
			13th.....	1302
CLEMENT AV, from			14th.....	1402
425 Deer s to Okla-			15th.....	1502
homa av.			16th.....	1601
Deer.....	227	6	17th.....	1701
Potter av.....	257		18th.....	1803
Russell av.....	299		19th.....	1901
Seeley.....	344		20th.....	2002
Pryor av.....	363		25th.....	2501
Kinnikinnic av.....	383	13	26th.....	2601
Montana.....	419		Washington av..	2701
Dakota.....	467		28th.....	2801
Idaho.....	517		29th.....	2901
Manitoba.....	568		30th.....	3001
Oklahoma av.....	617			

31st.....	3101		9th.....	901	
32d.....	3201		10th.....	1001	
33d.....	3301		11th.....	1101	
34th.....	3401		12th.....	1201	10
35th.....	3501		Louis av.....	1221	
36th.....	3601		14th.....	1401	
37th.....	3701		15th.....	1501	
COLD SPRING AV,			16th.....	1601	
from 399 10th w to			17th.....	1626	24
city limits. Num-			not extended		
bering the same as	12-13		20th.....	2001	
on Chestnut.			21st.....	2101	
COLD SPRING ROAD,			22d.....	2201	
from junction Wal-			not extended		
nut and Western av.	3		24th.....	2401	
n w to Lisbon av.			24½.....	2425	
COLLEGE AV, from			25th.....	2501	
3200 Grand av n to	1		26th.....	2601	
State.			Washington av...	2701	
COLLEGE PLACE,			not extended		
from 241 Hanover			30th.....	3001	
w to Greenbush.	3- 4		31st.....	3101	
COLORADO, from 386			CONGO AV, from 728		
California ave to C &	6		14th av se to Forest		
N W Ry.			Home av.		7
COLUMBIA, from			CONWAY, from 171		
1253 Louis av w to	10		Lenox w to Kinni-		
14th.			kinnic av.		6
COMMERCE, com-			Lenox.....	531	
mences at cor 3d and			Williams.....	565	
Poplar and runs n w			Woodward.....	601	
to Humboldt av.			Kinnikinnic av.....	644	
Poplar.....	402		CORCORAN AV, east		
Cherry.....	480	3- 4	from cor Milwaukee		6-13
Walnut.....	584	5	and Erie.		7
CONCORD AV, e from			COTTAGE PLACE,		
852 Larkin.			from 1205 Louis av		
Larkin.....	315	6	w to 14th.		10
Newhall.....	333		COTTON PLACE, from		
Bartlett.....	353		716 North av n to		
Oakland av.....	373		Center.		8
not extended			North av.....	801	
Downer av.....	535	19	Lee.....	861	
Hackett av.....	553		Wright.....	921	
Summit av.....	573		Clarke.....	979	
Shepard av.....	593		Center.....	1039	
Marietta av.....	613		COURT, from 499 3d		4- 5
Lake Drive.....	633		w to 4th.		2- 3
CONCORDIA AV, from			CRAMER, from 394		
1419 Humboldt w			E. North av n to Bur-		
to limits.			leigh.		
Weil.....	13	7	E. North av.....	439	1- 6
Bremen.....	29		Thomas.....	455	
Fratney.....	45		Greenwich.....	493	
N Pierce.....	62		Bradford.....	521	
R R Track.....	75		Summit pl.....	549	
Booth.....	79		Bellevue pl.....	577	
Holton.....	91		Park pl.....	607	
Buffum.....	109		Newberry boul.....	655	
Richards.....	125		Folsom pl.....	705	
Volkman pl.....	144	4- 5	Linnwood av.....	727	
Island av.....	152		DAKOTA, from 467		
Achilles pl.....	161		Nevada av w to Pine		
1st.....	177		av.		
2d.....	201		Nevada av.....	371	6
3d.....	301		California av.....	397	
Green Bay av.....	401		Clement av.....	425	
5th.....	501	8	Herman av.....	459	
6th.....	601		Logan av.....	493	
7th.....	701		Lenox.....	531	
8th.....	801		Pine av.....	559	

DAVIDSON, from 163		Burrell.....	781
S Water s and s w to		West.....	803
Washington.		DOWNER AV, n. from	
S Water.....	179 6- 7	588 Lake Drive.	
Florida.....	197 12-13	Sheridan.....	513 1 19
Virginia.....	227	Lake av.....	524
Park.....	257	Bradford.....	522-542
S Pierce.....	297	Summit pl.....	551
National av.....	323	Summit av.....	556
Walker.....	357	Bellevue pl.....	577
Mineral.....	387	Gilman.....	598
Washington.....	417	Hackett av.....	600
DAVIS, from junction		Park pl.....	607
of Green Bay av and		Newberry boul.....	656
6th w to Teutonia av.	4- 5	Folsom pl.....	704
Green Bay av.....	601	Linnwood av.....	758 19
6th.....	601	Burleigh.....	818
7th.....	701	Concord av.....	848
8th.....	801	Hartford av.....	914
9th.....	901	936
10th.....	1001	DUNLAP AV, n w from	
11th.....	1101	Forest Home to Mus-	
12th.....	1201	kego av.	7- 8
Louis av.....	1225	EAST, e from 30 1st	1- 2
14th.....	1401	av.	3
15th.....	1501	E NORTH AV, from	
16th.....	1601	North av bridge e to	
17th.....	1701	the lake.	
Teutonia av.....	1725	The River.....	297
DEER, from 227 Cle-		Cambridge av.....	309 14
ment av s w to Kin-		Newhall.....	337
nikinnic av.	6	Bartlett.....	353
Deer creek.....	411	Oakland av.....	373
Clement av.....	425	Kenilworth pl.....	381
Logan av.....	493	Farwell av.....	415
Lenox.....	531	Ivanhoe pl.....	423 1-19
Williams.....	573	Prospect av.....	443
Kinnikinnic av.....	585	Summit av.....	473
DEER PLACE, w from		Lake Drive.....	503
311 Howell av.		EAST WATER, from	
Howell av.....	709 15-13	Milwaukee River n	
Austin.....	759	to N Water.	
Burrell.....	781	The River.....	185 6- 7
Greeley.....	794	Erie.....	196 12-13
West.....	804	Chicago.....	215
DELAWARE AV, from		Buffalo.....	253
cor. Ellen & Estes s e		Detroit.....	291
to limits.	6	Huron.....	327
Trowbridge av.....	567	Michigan.....	363
Rusk av.....	631	Wisconsin.....	399
Union av.....	691	Mason.....	435
Pennsylvania av.....	733	Oneida.....	471
New York av.....	775	Biddle.....	507
Oklahoma av.....	791-804	Martin.....	543
DETROIT, from 291		Johnson.....	579
E Water e to Beach.		Juneau av.....	621 6- 7
Numbering the same		Knapp.....	657
as on Huron.	6- 7	N Water.....	679-688
DOROTHY PLACE,		EIGHTH, n from Hin-	
1st s of Scott, from		man.	
32d av to Trow-	2- 3	Hinman.....	27 9
bridge av.	16	St Paul av.....	47
DOUSMAN, from 026		Clybourn.....	79
Lee n.	14	Sycamore.....	119
DOVER, from 1219		Grand av.....	159 1-10
Kinnikinnic av s w 1		Wells.....	199
square to Howell av.	6	Cedar.....	239
DOVER PLACE, west		State.....	279 11
from 337 Howell av.		Prairie.....	319
Howell av.....	705 15-13	Chestnut.....	360 13-12
Austin.....	759	Winnebago.....	377

Poplar.....	400	8	Center.....	1039	10
Vliet.....	439		Hadley.....	1099	
Cherry.....	479		Locust.....	1159	
Central av.....	495		Chambers.....	1219	
Galena.....	519		Hopkins.....	1255	
Walnut.....	559		EIGHTEENTH AVE,		
not extended			s from 933 S Pierce.		
Germania.....	640-649		S Pierce.....	299	3- 2
Harmon.....	679		National av.....	347	
Lloyd.....	719		Mineral.....	387	
Garfield av.....	759		Washington.....	417	
North av.....	799	14- 8	Scott.....	447	
Lee.....	859		Greenfield av.....	507	5
Wright.....	919		Orchard.....	537	
Clarke.....	979		Lapham.....	597	
Center.....	1039		Mitchell.....	659	
Hadley.....	1099		Maple.....	691	
Locust.....	1159		Burnham.....	721	8
Chambers.....	1219		Rogers.....	781	
Burleigh.....	1279		Merrill.....	803	
Ring.....	1373		not extended		
Concordia av.....	1419		Forest Home av.....	927	7
Davis.....	1519		Lincoln av.....	969	
Keefe av.....	1539	4- 5	ELEVENTH, n from		
EIGHTH AVENUE, s			Clybourn.		
from 629 Park.			Clybourn.....	81	9
Park.....	265	3- 2	Sycamore.....	119	
S Pierce.....	297		Grand av.....	153	1-10
not extended.			Wells.....	199	
Greenfield av.....	507	5	Cedar.....	239	
Orchard.....	537		State.....	283	11
Lapham.....	597	7	Prairie.....	319	
Odell.....	626		Chestnut.....	359	12
Mitchell.....	659		Cold Spring av.....	399	
Forest Home av.....	671		Vliet.....	439	13
Maple.....	691		Cherry.....	479	
Burnham.....	721		Galena.....	519	
Rogers.....	781		Walnut.....	559	2- 3
Becher.....	841	4	Sherman.....	599	10
Grant.....	903		Wine.....	651	
Windlake av.....	914		Harmon.....	679	
Lincoln av.....	969		Lloyd.....	719	
not extended			Garfield av.....	759	
Clarence.....	1092		North av.....	799	
Bottom.....	1140	12	Lee.....	859	
The River.....	1154		Wright.....	919	
Russell av.....	1210		Clarke.....	979	
EIGHTEENTH, n			Center.....	1039	
from St Paul av.			Hadley.....	1099	
St Paul av.....	41		Locust.....	1159	
Clybourn.....	79	9	Chambers.....	1219	
Grand av.....	153		Burleigh.....	1279	
Wells.....	199	1	Ring.....	1373	
Cedar.....	239		Concordia av.....	1419	
State.....	283	11	Davis.....	1519	
Prairie.....	319		ELEVENTH AVENUE		
Chestnut.....	359		s from 733 S Pierce.		
Cold Spring av.....	399		S Pierce.....	297	
Vliet.....	439	12-13	National av.....	335	3- 2
Cherry.....	479		Walker.....	357	
Galena.....	519		Mineral.....	387	
Walnut.....	559	3- 2	Washington.....	417	8
Vine.....	629		Scott.....	447	
Brown.....	675		Greenfield av.....	507	5
Lloyd.....	719-726		Orchard.....	537	
Fond du Lac av.....	725		Pearl.....	545	
Bismarck.....	757		Lapham.....	597	
North av.....	799	14	Odell.....	615	7
Meinecke av.....	859		Mitchell.....	659	
Wright.....	919		Burnham.....	721	
Clarke.....	979	10	Forest Home av.....	749	

Rogers.....	781		FERRY, from s end E	
Becher.....	841		Water st bridge two	
Grant.....	903	4	squares to Lake.	6- 7
Lincoln av.....	969		FIFTH, n from Fowler	12-13
Windlake av.....	1067		to Chambers. Num-	
not extended			bering same as on 3d.	4- 5
The River.....	1155		FIFTH AVENUE, s	
Russell av.....	1209		from 539 Park.	
ELLEN, from 224 St			Park.....	265
Clair s to Oklahoma.			S Pierce.....	297
St Clair.....	236	6	National av.....	327
Potter av.....	258		Walker.....	357
Russell av.....	299		Mineral.....	387
Seeley.....	341		Washington.....	417
Pryor av.....	377		Scott.....	447
Iron.....	423	1	Madison.....	477
Nock.....	478		Greenfield av.....	507
Estes.....	530		Orchard.....	537
Kinnikinnic av.....	548		Lapham.....	597
not extended			Mitchell.....	659
Trowbridge.....	631		Maple.....	691
Rusk av.....	661		Burnham.....	721
North Western av.....	693		Rogers.....	781
Oklahoma av.....	718		Windlake av.....	785
ELM, w from 1915			Becher.....	841
Fond du Lac av.			Grant.....	901
Numbering the same		2- 3	Lincoln av.....	971
as on Brown.		11	Smith.....	1024
ERIE, from 196 E			Clarence.....	1091
Water s e to the har-			Bottum.....	1141
bor.		6- 7	Russell av.....	1209
E Water.....	1	12-13	FIFTEENTH, n from	
Broadway.....	71		N Canal.	
Corcoran av.....	111		N Canal.....	23
Polk.....	153		St Paul av.....	37
Oregon.....	217		Clybourn.....	79
Pier.....	240		Grand av.....	153
ESTES, from Lake			Wells.....	199
Michigan s w to 530			Cedar.....	239
Ellen.		6	State.....	283
Lake Michigan.....	3		Prairie.....	319
Myron.....	13		Chestnut.....	359
Beulah av.....	25		Cold Spring av.....	399
Superior.....	59		Vliet.....	439
Wentworth.....	92		Cherry.....	479
Ellen.....	157		Galena.....	519
EVERETT, from 101			Walnut.....	559
2d w to 5th.		4- 5	not extended	3- 2
FARWELL AV, from			Fond du Lac av.....	638
690 Franklin pl. n e to			Harmon.....	640
Bradford, thence n			Lloyd.....	719
to city limits.		1-19	North av.....	799
Franklin pl.....	52-69		Meinecke av.....	859
Keene.....	118		Lee.....	872
Albion.....	137		Wright.....	919
Brady.....	227-241		Clarke.....	979
Royall pl.....	269		Center.....	1039
Kane pl.....	309		Hadley.....	1099
Irving pl.....	339		Hopkins.....	1145
LaFayette pl.....	359		not extended	
Windsor pl.....	379		Concordia av.....	1427
Woodstock pl.....	399		Davis.....	1519
Kenilworth pl.....	419		Keefe av.....	1539
E. North av.....	437		FIFTEENTH AVE, s	
Ivanhoe pl.....	456		from 843 S Pierce.	
Thomas.....	465		S Pierce.....	299
Greenwich.....	493		National av.....	339
Bradford.....	521		Mineral.....	387
Summit pl.....	549		Scott.....	447
Bellevue pl.....	577		Greenfield av.....	507
Park pl.....	607		Orchard.....	537

Arthur.....	568		Dowder av.....	534	
Lapham.....	597		Hackett av.....	554	
Union.....	618		Summit av.....	574	
Mitchell.....	659	8	Shepard av.....	594	
not extended.			Marietta av.....	614	
Burnham.....	721		Lake Drive.....	632	
Rogers.....	781		FOND DU LAC AV,		
Forest Home av...	841	7	from 1216 Walnut		
Grant.....	901		n w to city limits.		
Lincoln av.....	969		Walnut.....	1217	2- 3
FIRST, n from 178			13th.....	1301	
Walnut. Numbering			14th.....	1401	
the same as on 2d.		4- 5	Neenah.....	1415	
FIRST AVENUE, s			15th.....	1502	
from 6th-St bridge.			16th.....	1601	
East.....	27		Brown.....	1613	
Canal.....	81		Lloyd.....	1726	2
1st-av bridge.....	130		18th.....	1801	
Oregon.....	167	8- 2	19th.....	1901	
Florida.....	197	3	Elm.....	1915	
Virginia.....	227		20th.....	2001	
Park.....	257		North av.....	2101	14- 2
S Pierce.....	297		21st.....	2102	
National av.....	327	2- 3	22d.....	2202	
Walker.....	357		Meinecke av.....	2217	
Mineral.....	387		Oak.....	2301	2
Washington.....	417	8	23d.....	2302	
Scott.....	447		Ash.....	2401	
Madison.....	477		24th.....	2402	
Greenfield av.....	507	4- 5	Wright.....	2416	
Orchard.....	537		Pine.....	2501	
Lapham.....	597		Tamarack.....	2601	
Mitchell.....	659	7-12	Hickory.....	2636	
Maple.....	691		Washington av...	2701	
Burnham.....	721		Center.....	2714	
Rogers.....	781		28th.....	2801	
Becher.....	841		29th.....	2902	
Grant.....	903	12	Hadley.....	2910	
Chicago av.....	954		30th.....	3002	
Lincoln av.....	969		R R Track and Lo-		
Smith.....	1023		cust.....	3044	
Clarence.....	1091		Burleigh & 35th.	3425	
Bottom.....	1139		FOREST HOME AV.		
The River.....	1183		from 607 Mitchell s		
Russell av.....	1205		w to Lincoln av.		
FLORIDA, from 145			Junc Mitchell.....	666	
S Water w to 1st			8th av.....	672	7
av.			9th av.....	708	
S Water.....	165		10th av.....	744	
Davidson.....	175		American av.....	767	
Barclay.....	235		11th av.....	791	
Clinton.....	265	6- 7	12th av.....	807	
Reed.....	299	2- 3	13th av (n).....	831	
Hanover.....	329		13th av (s).....	870	
Greenbush.....	359		15th av.....	963	
Grove.....	389		16th av.....	1012	
1st av.....	419		Dunlap.....	1085	
FOLSOM PLACE.			18th av.....	1104	
from 706 Larkin			Junc Muskego av	1147	7
east.		6	Lincoln av.....	1164	
The river.....	302		21st av.....	1233	
Larkin.....	310		Hayes av.....	1267	
Newhall.....	332		22d av.....	1290	
Oakland av.....	374		FOREST PLACE, from		
Cramer.....	394		030 Clarke south.		14
Murray av.....	414		FORTIETH, from Lis-		
Frederick.....	434		bon av n to North		
Maryland av.....	454	1-19	av and from Locust		
Farwell av.....	474		to Burleigh.		3
Prospect av.....	494		Lisbon av.....	629	
Stowell av.....	514		Brown.....	675	

Pabst av.....	711	3-20	Smith.....	1023	
Elm.....	759		Clarence.....	1091	
North av.....	799		Bottum.....	1141	
Locust.....	1161		Russell av.....	1209	
Chambers.....	1219		FOURTEENTH, n		
Bufileigh.....	1279		from Clybourn.		
FORTY-FIRST, from			Clybourn.....	81	9
Lisbon av n to North			Grand av.....	153	1-10
av.			Wells.....	199	
Lisbon av.....	629		Cedar.....	239	
Brown.....	675		State.....	283	11
Pabst av.....	711	3	Prairie.....	319	
Elm.....	759		Chestnut.....	359	12-13
North av.....	799		Cold Spring av.....	399	
FORTY-SECOND,			Vliet.....	439	
from Pabst av n to			Kneeland.....	459	
North av.			Cherry.....	479	
Pabst av.....	711	3	Galena.....	519	
Elm.....	759		Walnut.....	559	3
North av.....	799		Tomah.....	581	
FORTY-THIRD, see			FondduL'c av 602-620		2
Sherman Boulevard.			Wine.....	679	
FORTY-FOURTH,			Lloyd.....	719	
from Pabst av n to			Garfield av.....	748	
North av.			North av.....	799	14
Pabst av.....	711	20	Lee.....	871	
Elm.....	759		Wright.....	919	
North av.....	799		Clarke.....	979	10
FORTY-FIFTH, from			Center.....	1039	
Pabst av n to North			Hopkins.....	1102	
av.			Hadley.....	1102	
Pabst av.....	711	20	Alten.....	1130	
Elm.....	759		Groeling av.....	1184	
North av.....	799		Cottage pl.....	1206	
FORTY-SIXTH, from			Chambers.....	1223	
Pabst av n to North			Columbia.....	1256	
av.			Burleigh.....	1282	
Pabst av.....	711	20	Ring.....	1387	
Elm.....	759		Concordia av.....	1427	
North av.....	799		Davis.....	1519	
FORTY-SEVENTH, w			Keefe av.....	1539	
city limits, from Vliet			FOURTEENTH AVE,		
n to North av.			s from 814 National		
Vliet.....	440		av.		
Pabst av.....	710	20	Mineral.....	387	3- 2
Elm.....	760		Washington.....	417	8
North av.....	800		Scott.....	447	
FOURTH, n from			Greenfield av.....	507	5
Fowler. Numbering			not extended.		
the same as on 3d.		4- 5	Mitchell.....	659	8
FOURTH AVENUE, s			Pearl.....	665	
from 509 Park.			Burnham.....	721	
Burnham's Canal..	231	3- 2	Rogers.....	781	
Virginia.....	242		Forest Home av	813	
Park.....	265		not extended.		
South Pierce.....	297		Grant.....	911	
National av.....	327	3- 2	Lincoln av.....	969	
Walker.....	357		FOWLER, from 69 W		
Mineral.....	387		Water w to 6th.		
Washington.....	417	8	W Water.....	101	2- 3
Scott.....	447		2d.....	201	4- 5
Madison.....	477		3d.....	301	
Greenfield av.....	507	5	4th.....	401	
Orchard.....	537		5th.....	501	9
Lapham.....	597		6th.....	531	
Mitchell.....	659	7	FRANKLIN, from 333		
Maple.....	691		, Ogden av n to		
Burnham.....	721		Hamilton.		1-19
Windlake av.....	745		Ogden av.....	693	
not extended			Warren av.....	738-752	
Lincoln av.....	971	4	Lyon.....	743	

Pleasant.....	765		24½.....	2451	
Brady.....	845	6	25th.....	2501	
Hamilton.....	896		26th.....	2601	
FRANKLIN PL, from			Washington av...	2701	11
23 Prospect av n to			28th.....	2801	
Ogden av.		1-19	29th.....	2901	3
Prospect av.....	645		30th.....	3001	
Knapp.....	657		R R Tracks.....	3021	
Farwell av.....	686-698		31st.....	3101	
Ogden av.....	689		32d.....	3201	
FRATNEY, n from 44			33d.....	3301	
Lee.			34th.....	3401	
Lee.....	861	7	Western av.....	3425	
Wright.....	919		GARDEN, s from 405		
Clarke.....	979		Burnham.		12
Center.....	1039		Burnham.....	721	
Hadley.....	1101		Rogers.....	781	
Locust.....	1159		Becher.....	841	
Chambers.....	1219		Grant.....	903	
Burleigh.....	1279		Lincoln av.....	969	
R R Track.....	1349		Chase.....	999	
Richter pl.....	1361		Clarence.....	1091	
not extended			Bottom.....	1139	
Keefe av.....	1537		Russell av.....	1210	
FREDERICA PLACE,			GARFIELD AV, from		
2d s of National av.			759 Humboldt av w		14- 4
from 32d av to Trow-		2- 3	to 14th. Numbering		5- 7
bridge av.			thesame as on North		10
FREDERICK, n from			av.		
491 Farwell av.			GEORGE, from 1473 N		
Thomas.....	465		Pierce w to Island av.		7
Farwell av.....	470	1- 6	GERMANIA, from 609		
Greenwich.....	493		7th n w to 671 9th.		
Bradford.....	521		7th.....	701	8
Summit pl.....	549		Park Lane.....	726	
Bellevue pl.....	577	6-18	8th.....	802	
Park pl.....	607		9th.....	824	
Newberry boul.....	655		GILMAN, from 598		
Folsom pl.....	705		Downer av s e to		1-19
Linnwood av.....	758		Wahl av.		
Burleigh.....	819		Downer av.....	505	
FRONT, from foot of			Hackett av.....	506	
Mason n to 59 Oneida		6- 7	Summit av.....	527	
GALENA, from 520 2d			Lake Drive.....	551	
w to city limits.			Terrace av.....	575	
2d.....	201	4- 5	Wahl av.....	595	
3d.....	301		GRAHAM, from 675		
4th.....	401		Smith s to Russell		
5th.....	501		av.		
6th.....	601		Smith.....	171	13
7th.....	702	8	Wilson.....	201	
Central av.....	707		Homer.....	234	
8th.....	801		Otjen.....	274	
9th.....	901		Dover.....	314-328	
10th.....	1001		Russell av.....	352	
11th.....	1101	10	GRAND AV, from Wis-		
12th.....	1201		consin st bridge w to		
Sheridan Lane.....	1215		city limits.		1-10
13th.....	1301	3	The River.....	1	11
14th.....	1401		W Water.....	101	
15th.....	1501		2d.....	201	
16th.....	1601		3d.....	301	
17th.....	1701		4th.....	401	
18th.....	1801		5th.....	501	1- 9
19th.....	1901		6th.....	601	10
20th.....	2001		7th.....	701	
Lisbon av...2002-2015			Belvedere pl.....	715	
21st.....	2101		8th.....	801	
22d.....	2201		9th.....	901	
23d.....	2301		10th.....	1001	10- 1
24th.....	2401		11th.....	1101	

12th.....	1202		atkinson av.....	1537	
13th.....	1301	1	Limits.....	1551	
14th.....	1401		GREENBUSH, from		2- 3
15th.....	1501		360 Florida s to Lin-		8- 5
16th.....	1601		coln av. Numbering		4- 7
17th.....	1701		thesame as on Grove.		12
18th.....	1801		GREENFIELD AV,		
19th.....	1901		from 507 Barclay w		
20th.....	2001		to city limits.		
21st.....	2101		Barclay.....	241	
22d.....	2201		Clinton.....	269	6- 7
23d.....	2301		Reed.....	299	5- 4
24th.....	2401		Hanover.....	329	
25th.....	2501		Greenbush.....	359	
26th.....	2601		Grove.....	389	
Washington av...	2701		1st av.....	419	
28th.....	2801		2d av.....	449	
Queen Ann pl.....	2902		3d av.....	479	
31st.....	3101		4th av.....	509	
College av.....	3202		5th av.....	539	
33d.....	3302		6th av.....	569	
34th.....	3402		7th av.....	599	5
Western av.....	3428		8th av.....	623	
GRANT, w from 911			9th av.....	653	
Greenbush.			10th av.....	683	
Greenbush.....	359		American av.....	711	
Grove.....	389		11th av.....	733	5- 8
Garden.....	405		Muskego av.....	743	
1st av.....	419	12	Union.....	773	
not extended			Arthur.....	803	5
5th av.....	549		15th av.....	843	
6th av.....	569		16th av.....	873	
7th av.....	599		17th av.....	903	
8th av.....	623	4	18th av.....	933	
9th av.....	653		19th av.....	963	
10th av.....	683		20th av.....	993	
American av.....	711		21st av.....	1023	
11th av.....	733		22d av.....	1053	
12th av.....	757	7	26th av.....	1173	
13th av.....	781		27th av.....	1203	
14th av.....	811		28th av.....	1233	
15th av.....	839		29th av.....	1263	
16th av.....	873		30th av.....	1293	
17th av.....	911		31st av.....	1323	
Forest Home av....	919		32d av.....	1353	
not extended			33d av.....	1383	
Muskego av.....	957	8	Trowbridge av....	1413	
19th av.....	964		GREEN WICH, from		
20th av.....	994		496 Oakland ave to		
21st av.....	1024		Farwell av.		
22d av.....	1054		Oakland av.....	373	6-18
GRANT'S PLACE,			Cramer.....	393	
from 525 Grant s.		4	Murray av.....	413	
GREELEY, from 209			Frederick.....	433	
Lincoln av s to Deer			Farwell av.....	453	
pl.		13	Maryland av.....	454	
Lincoln av.....	99		GREVES, from foot of		
Chase.....	133		Washington av s w		
Clarence.....	219		3 squares to 30th.		9
Clifford.....	267-277		GROELING AVE, w		
Deer pl.....	311		from 1183 Louis av		
GREEN BAY AV, from			to Hopkins.		
1282 3d n w to limits.			Louis av.....	1221	10
3d.....	1282	4- 5	14th.....	1401	
Burleigh.....	1281		Teutonia av.....	1431	
Auer av.....	1329		Hopkins.....	1529	
Ring.....	1373		GROVE, s from 390		
Concordia av.....	1419		Florida.		
Pt Washington rd	1479		R R Track.....	181	2- 2
Davis and 6th....	1517		Florida.....	197	
			Virginia.....	227	

Park.....	257		19th.....	1901	
S Pierce.....	297		20th.....	2001	
National av.....	327	2- 3	21st.....	2101	
Walker.....	357		22d.....	2201	2
Mineral.....	387		23d.....	2302	
Washington.....	417	8	24th.....	2401	
Scott.....	447		24½.....	2451	
Madison.....	477		25th.....	2501	
Greenfield av.....	507	5- 4	26th.....	2601	
Orchard.....	537		Washington av.....	2701	2
Lapham.....	597		28th.....	2801	
Mitchell.....	659	7	29th.....	2901	
Maple.....	691		Fond du Lac av.....	2908	
Burnham.....	721		HAMILTON, e from		
Rogers.....	781		996 N Water.		
Becher.....	841	12	Cass.....	221	6
Grant.....	903		Marshall.....	243	
Lincoln av.....	969		Astor.....	267	
Chase and Chicago			Racine.....	291	
rd.....	997		Franklin.....	313	
Clarence.....	1091		Pulaski.....	323	
Bottum.....	1139		not extended		
Russell av.....	1210		Sobieski.....	349	
HACKETT AV, from			Warren av.....	367	
600 Downer av n e			HANOVER, from 329		2- 3
and n to limits.			Lake s to Burnham.		8- 5
Downer av.....	557	1-19	Numbering the same		4
Park pl.....	609		as on Reed.		7
Newberry boul.....	655		HARMON, from 679		
Folsom pl.....	703		Holton w to 15th.		7- 4
Linnwood av.....	757		Numbering the same		5- 8
Burleigh.....	817		as on Lloyd.		10
Concord av.....	847		HARTFORD AVE, e		
Hartford av.....	913		from 914 Larkin.		
Keefe av.....	1053		Larkin.....	315	6
HADLEY, from 1100			Newhall.....	333	
Humboldt av w to			Bartlett.....	353	
city limits.			Oakland av.....	373	
Humboldt av.....	2	7	not extended		
Weil.....	12		Downer av.....	535	1-19
Bremen.....	28		Hackett av.....	553	
Fratney.....	44		Summit av.....	573	
N Pierce.....	60		Shepard av.....	593	
Booth.....	75		Marietta av.....	613	
Holton.....	91		Lake Drive.....	633	
Buffum.....	107		HAYES AVE, from		
Richards.....	123		1267 Forest Home		
Wall.....	138		av w.		
Island av.....	151	4- 5	Forest Home av.....	1046	
1st.....	175		22d av.....	1056	7
2d.....	201		HERMAN AV, from		
3d.....	301		1343 Kinnikinnic av		
4th.....	401		s to Oklahoma av.		
5th.....	501		Kinnikinnic av.....	369	
6th.....	601	8	Montana.....	419	6-13
7th.....	701		Dakota.....	467	
Willow pl.....	719		Idaho.....	517	
8th.....	801		Manitoba.....	567	
9th.....	901		Oklahoma av.....	617	13
10th.....	1001		HIBERNIA, from Sth		
11th.....	1101		w to 60 S. 12th.		
Maiden Lane.....	1113		10th.....	1001	
12th.....	1201	10	S. 12th.....	1119	9
Louis av.....	1218		HICKORY, from 2638		
Hopkins.....	1257-1268		Fond du Lac av, 1		
14th.....	1401		blk to Bismarck.		2
15th.....	1501		HIGHLAND BOULE-		
Janke pl.....	1524		VARD, from 320		
16th.....	1601		Washington av w to		
17th.....	1701		Western av.		11
18th.....	1801		Washington av.....	2701	

29th.....	2901		18th.....	1289	24
33d.....	3301		Burleigh.....	1319	
35th.....	3437	13	20th.....	1353	
HIGHLAND PLACE,			21st.....	1401	
from 910 Marshall e			Auer av.....	1421	
to Racine.			23d.....	1489	
Marshall.....	242	6	24th.....	1537	
Astor.....	267		24½.....	1585-1620	
Racine.....	291		25th.....	1645	
HIGHRIDGE AVE,			26th.....	1681	
w one square from ft			Keefe av.....	1682	24
31st.		9	HOWELL AV, from		
HILBERT, from 174			987 Kinnikinnic av		
Stewart s to S Bay.			s to Oklahoma av.		
R R Tracks.....	805	6-13	Kinnikinnic av.....	953	13-15
Stewart.....	815		Lincoln av (n s)....	979	
Allen.....	836		Lincoln av (s s)....	99	
S Bay.....	856		Smith.....	155	
HILDA PLACE. 1st s			Wilson.....	195	
of National av, from			Clarence.....	219	
32d av to Trow-			Deer pl.....	311	
bridge av.		2- 3	Dover pl.....	337	
HINMAN, from 27			Russell av.....	351	
8th, n along R R.			Oklahoma av.....	618	
8th.....	802	9	HUBBARD, from 130		
not extended			Reservoir av n to		
S. 12th.....	1202		North av.		
HOLLE'S PLACE,			Reservoir av.....	639	7
from rear 916 Center			Harmon.....	679	
n to near Hadley.		8	Lloyd.....	719	
HOLTON, from 93			Garfield av.....	759	
Reservoir av north			North av.....	799	14
to city limits.			HUMBOLDT AV, n		
Reservoir av.....	641		from Racine St.		
Harmon.....	679	7	bridge.		
Lloyd.....	719		The River.....	711	
Garfield av.....	759		Garfield av.....	759	
North av.....	795	14	North av.....	799	14
Lee.....	859		Walworth.....	830	
Wright.....	919		Lee.....	859	
Clarke.....	979	7	Wright.....	919	
Center.....	1039		Clarke.....	979	7
Hadley.....	1099		Center.....	1039	
Locust.....	1159		Hadley.....	1101	
Chambers.....	1219		Locust.....	1159	
Burleigh.....	1279		Burleigh.....	1279	
not extended			Auer av.....	1347	
Auer av.....	1347		Concordia av.....	1431	
Concordia av.....	1413		Keefe av.....	1537	
R. R. track.....	1520		HUNTERS' PLACE, s		
Keefe av.....	1537		from 1915 Vine.		3
HOMER, w from 211			HURON, from 327 E		
Logan av to Graham			Water e to the lake.		
Logan av.....	501	6-13	The River.....	53	
Lenox.....	537		E Water.....	75	6- 7
Williams.....	565		Broadway.....	99	12-13
Woodward.....	602		Milwaukee.....	123	
Kinnikinnic av.....	611		Jefferson.....	147	
Graham.....	651		Jackson.....	171	
HOPKINS, from 1216			Van Buren.....	195	
Center n w to city			Cass.....	222	
limits.		10	Beach.....	244	
Louis av.....	1051		HYDRAULIC AV,		
Hadley.....	1112		from 528 Prospect		
Teutonia av.....	1127		av s e to Lake Drive.		1-19
15th.....	1171		IDAHO, w from 517		
Janke pl.....	1185		Clement av.		6
Groeling av.....	1210		Clement av.....	433	
16th.....	1223		Herman av.....	459	
Chambers.....	1253		Logan av.....	493	
17th.....	1255				

Lenox.....	529		Pleasant.....	765	
Pine av.....	559	13	N Water.....	837	
ILLINOIS AV, s e cor			Brady.....	846	6- 7
17th Ward.		17 25	JANKE PLACE, n		
IRON, s w from	431		from 1521 Hadley		
Beulah av.		6	to Hopkins.		10
Beulah av.....	25		JEFFERSON, from		
Superior.....	59		153 Erie n to 778 N		1-19
Bishop av.....	81		Water. Numbering		6- 7
Ellen.....	119		same as on Jackson.		
Termination.....	151		JESPER, from 1316		
IRVING PLACE, from			Harmon n ½ block.		10
1000 Cambridge av			JOHNSON, e from 579		
s e to 339 Prospect			River.		6- 7
av.			The River.....	17	
Cambridge av.....	341	6- 1	River..	25	
Bartlett.....	355	19	E Water.....	51	
Oakland av.....	373		Market.....	75	
Farwell av.....	393		Broadway.....	99	
Prospect av.....	417		Milwaukee.....	123	
ISLAND AV, n from			JULIA, from 333 Bur-		
154 Walnut.			leigh n w to Ring.		
Walnut.....	561	3- 4	Burleigh.....	1281	4- 5
Sherman.....	599	5	Auer av.....	1329	
Reservoir av.....	639		5th.....	1359	
Harmon.....	679		Ring.....	1374	
Lloyd.....	719		JUNEAU AV, from		
Garfield av.....	759	4- 5	Chestnut St bridge e		
North av.....	799	14	to the lake.		
Lee.....	859	4- 5	The River.....	17	
Wright.....	919		River.....	25	
Clarke.....	979		E Water.....	51	6- 7
Center.....	1041		Market.....	75	
Hadley.....	1099		Broadway.....	99	
Locust.....	1159		Milwaukee.....	123	
Chambers.....	1219		Jefferson.....	147	
Burleigh.....	1279		Jackson.....	171	1-19
not extended.			Van Buren.....	195	
Concordia av.....	1407		Cass.....	219	
George.....	1471		Marshall.....	243	
Keefe av.....	1537	4- 5	Astor.....	267	
IVANHOE PLACE			Waverly pl.....	291	
from 456 Farwell av			Prospect av.....	330	
s e to Terrace av.			Juneau pl.....	341	
Farwell av.....	395	1-19	Lake Mich.....	370	
E. North av.....	402		JUNEAU PLACE,		
Prospect av.....	417		from 252 Wisconsin		
Summit av.....	441		n to 341 Juneau av.		
Lake Drive.....	465		Wisconsin.....	401	9-10
Terrace av.....	489		Mason.....	435	11
JACKSON, from 218			Oneida.....	473	1-19
Erie n to N Water.			Biddle.....	507	
Erie.....	42	6- 7	Martin.....	543	
Oregon.....	52		Juneau av.....	593	
Polk.....	93		KANE PLACE, from		
Corcoran av.....	133		962 Cambridge av s		
Menomonee.....	185		e to Prospect av.		
Chicago.....	219		Cambridge av.....	351	
Buffalo.....	255		Bartlett.....	350	6- 1
Detroit.....	291		Oakland av.....	373	19
Huron.....	327		Farwell av.....	393	
Michigan.....	363		Prospect av.....	417	
Wisconsin.....	399	1-19	KASSNER PLACE, w		
Mason.....	435		from 619 Clinton.		
Oneida.....	471				6- 7
Biddle.....	509		KEEFE AV is the		12-13
Martin.....	543		north line of city.		
Juneau av.....	623		Humboldt av.....	1	7
Knapp.....	657		Weil.....	13	
Ogden av.....	693		Bremen.....	29	
Lyon.....	729		Fratney.....	45	
			N Pierce.....	61	

Booth.....	77		Lincoln av.....	999	
Holton.....	93		Linus.....	1040	6
Buffum.....	109		Smith.....	1065	
R R Track.....	111		Conway.....	1090	
Richards.....	123		Wilson.....	1109	
(not extended)			Homer.....	1142	
Island av.....	155		Otjen.....	1175	
1st.....	177		Deer.....	1194	
2d.....	201		Dover.....	1213	
3d.....	301	4- 5	Williams.....	1224	
4th.....	401		Potter av.....	1249	
Pt Washington rd.....	501		Lenox.....	1279	
not extended			Logan av.....	1304	
20th.....	2001	24	Russell av.....	1322	
21st.....	2101		Hernian av.....	1349	
22d.....	2201		Pryor av.....	1362	
23d.....	2301		Clement av.....	1391	
24th.....	2401		California.....	1417	
24½.....	2431		Nevada.....	1453	
25th.....	2501		R R crossing.....	1495	
26th.....	2601		Ellen.....	1576	
Washington av.....	2701		Trowbridge.....	1605	
KEENE, from 118			Rusk av.....	1661	
Farwell av s e to			N Western av.....	1705	
Prospect av.		1-19	Oklahoma av.....	1747	
KENESAW, from 90 S		6- 7	KLONDIKE PLACE,		
Bay s to Lincoln av.			from Grove e to		
KENILWORTH PL,			Greenbush, bet. Bot-		
from 380 E North av		1- 6	tum and Russell av.		12
s e to 431 Terrace av.		14	KNAPP, from 657 N		
E North av.....	357		Water e to Prospect		
Farwell av.....	393		av.		
Prospect av.....	417		The River.....	19	
Summit av.....	441		N Water.....	28	
Lake Drive.....	465		E Water.....	51	6- 7
Terrace av.....	489		Market.....	75	
KEWAUNEE, from			Broadway.....	99	
802 Cass e to Racine.			Milwaukee.....	123	
Cass.....	221	6	Jefferson.....	147	
Marshall.....	243		Jackson.....	171	1-19
Astor.....	267		Van Buren.....	195	
Racine.....	297		Cass.....	219	
KILBOURN AV, from			Marshall.....	243	
2302 North av n w			Astor.....	267	
to 27th.			Franklin pl.....	333	
North av.....	2126	2-14	K NEELAND, from		
24th.....	2401		459 Sheridan Lane		10-12
Oak.....	2402	2	w to 14th.		13
24½.....	2453		LAFAYETTE PLACE,		
Ash.....	2452		from 360 Bartlett s e		
25th.....	2501		to 393 Terrace av.		
Pine.....	2502		Bartlett.....	355	
Wright.....	2511		Oakland av.....	373	
26th.....	2601		Farwell av.....	393	1-19
Tamarack.....	2602		Prospect av.....	417	6
27th.....	2640		Summit av.....	437	
KINNIKINNIC AV, s			Lake Drive.....	472	
e from 613 Clinton.			Windsor pl.....	490	
Mitchell.....	651	6- 7	Terrace av.....	503-508	
Maple.....	691	13	LAKE, from 206 S		
Burnham.....	715		Water w to Hanover.		
Wine.....	751	6-13	S Water.....	199-202	6- 7
Kinnikinnic River.	785		Barclay.....	235	
Stewart.....	834		Ferry.....	248	
Becher.....	845		Clinton.....	265	6- 7
S Bay.....	870		Reed.....	299	2- 3
Archer av.....	902		Hanover.....	329	4- 5
Brunk's lane.....	912		LAKE DRIVE, from		
Ward.....	931		472 Lafayette pl n		
Howell av.....	987		w to city limits.		
Allis.....	992		La Fayette pl.....	361	1-19

Woodstock pl.....	377		LENOX, s from 501	
Kenilworth pl.....	393		Linus to Idaho.	
Ivanhoe pl.....	409		Linus.....	137 6
Wyoming pl.....	423		Conway.....	171
E North av.....	437		Homer.....	211
Downer av.....	495		Deer.....	251
Bradford.....	509		Potter av.....	297
Gilman.....	549		not extended	
Park pl.....	609		Kinnikinnic av.....	325
Newberry boul.....	655		Russell av.....	359
Folsom pl.....	703		Montana.....	419
Linnwood av.....	757		Dakota.....	467
Burleigh.....	817	19	Idaho.....	517
Concord av.....	847		LINCOLN AV, from	
Hartford av.....	913		99 S Bay w to city	
.....	935		limits.	6-13
LAPHAM, w from 597			S Bay.....	16
Barclay.			Logan av.....	25
C M & St P Ry.....	219		Reynolds.....	54
Barclay.....	239		Aldrich.....	74
Clinton.....	269	6- 7	Kenesaw.....	92
Reed.....	299	12-13	Winchester.....	110
Hanover.....	329		Mound.....	126
Greenbush.....	359		Allis and Kink. av	146
Grove.....	389		Howell av.....	150
1st av.....	419	7-12	Robinson av.....	166
2d av.....	449		Austin av.....	183
3d av.....	479		Ward and Greeley..	210
4th av.....	509		R R crossing.....	213
5th av.....	539		Ziemer.....	220
6th av.....	569	4	Clinton.....	270
7th av.....	599		Greenbush.....	360
8th av.....	623		Grove.....	390
9th av.....	653		Garden.....	404
10th av.....	683		1st av.....	420
American av.....	711	8	2d av.....	449
11th av.....	733		3d av.....	479
12th av.....	757		4th av.....	509
Pearl.....	767		Midland av.....	539
not extended			6th av.....	570
15th av.....	845		7th av.....	600
16th av.....	875		8th av.....	624
17th av.....	903		Windlake av.....	661
18th av.....	933	5	10th av.....	683
19th av.....	963		American av.....	711
20th av.....	993		11th av.....	733
21st av.....	1023		12th av.....	757
22d av.....	1053		13th av.....	781
LARKIN, n from 310			14th av.....	811
E. North av.		6	18th av.....	933
E. North av.....	440		Junction Forest Home	
Thomas.....	466		and Muskego av	963
Bradford.....	521		20th av.....	993
not extended			21st av.....	1023
N Park Front.....	684		22d av.....	1053
Folsom pl.....	704		LINUS, e from 1040	
Linnwood av.....	758		Kinnikinnic av.	6
Burleigh.....	820		Logan av.....	501
Concord av.....	850		Lenox.....	531
Hartford av.....	914		Williams.....	565
Newport av.....	974		Woodward.....	601
Providence av.....	1042		Kinnikinnic av.....	670
.....	1052		LINNWOOD AV, from	1- 6
LAYTON PLACE,			758 Larkin east.	18-19
s from 1012 Grant.		7- 8	LISBON AV, n w from	
LEE, from 859 Bolton			2002 Galena.	3
w to 15th. Num-			Galena.....	2001
bering the same as	14		21st.....	2101
on Wright.			22d.....	2201
			23d.....	2301
			Walnut.....	2311

24th.....	2401	3	Weil.....	11	
24½.....	2451		Bremen.....	27	
25th.....	2501		Fratney.....	43	
26th.....	2601		N Pierce.....	59	
Washington av...	2701		Booth.....	75	
28th.....	2801		Holton.....	91	
29th.....	2901		Buffum.....	107	
30th.....	3001		Richards.....	123	
31st.....	3026		Wall.....	144	
32d.....	3201		Island av.....	153	4- 5
33d.....	3301		1st.....	175	
34th.....	3401		2d.....	201	
Western av.....	3429		3d.....	301	
36th.....	3601		4th.....	401	
37th.....	3701		5th.....	501	
38th.....	3801		6th.....	601	8
39th.....	3901		7th.....	701	
40th.....	4002		Willow pl.....	717	
41st.....	4102		8th.....	801	
42d.....	4202	20	9th.....	901	
Sherman Blvd....	4302		10th.....	1001	
44th.....	4402		11th.....	1101	
45th.....	4502		Maiden Lane.....	1117	10
46th.....	4602		12th.....	1201	
47th and North...	4629		Louis av.....	1215	
LLOYD, w from 719			14th.....	1401	
Booth.....	77	7	Teutonia av.....	1425	
Booth.....	93		Hopkins & Janke.	1521	
Buffum.....	109		16th.....	1601	
Hubbard.....	129		17th.....	1701	
Island av.....	153	4- 5	18th.....	1801	
1st.....	177		19th.....	1901	
2d.....	201		20th.....	2001	
3d.....	301		21st.....	2101	
4th.....	401		22d.....	2201	
5th.....	501		23d.....	2301	
6th.....	601		24th.....	2401	
7th.....	701		24½.....	2451	
8th.....	801	8	25th.....	2501	
9th.....	901		26th.....	2601	
10th.....	1001		Washington av...	2701	2
11th.....	1101		28th.....	2801	
12th.....	1201	10	29th.....	2901	
13th.....	1301		30th.....	3001	
14th.....	1401		R R Track.....	3036	
15th.....	1501		LOGAN AV, s from 25		
16th.....	1602		Lincoln av.....	99	6
Fond du Lac av..	1730		Linus.....	131	
18th.....	1801	2	Homer.....	211	
19th.....	1901		Potter av.....	297	
20th.....	2001		Kinnikinnic av....	340	
21st.....	2101		Russell av.....	359	
22d.....	2201		Montana.....	427	
23d.....	2301		Dakota.....	467	
24th.....	2401		Idaho.....	517	
24½.....	2451		Manitoba.....	567	
25th.....	2501		Oklahoma av.....	617	15
26th.....	2601		LOUIS AV, n from		
Washington av...	2701	11	1216 North av.		10-14
not extended			North av.....	801	
29th.....	2901		Lee.....	859	10
30th.....	2923		Wright.....	921	
31st.....	3101		Clarke.....	979	
32d.....	3201		Center.....	1039	
33d.....	3301		Hadley.....	1100	
34th.....	3401		Alten.....	1129	
Western av.....	3429	3	Locust.....	1159	
LOCUST, w from 1160			Groeling av.....	1189	
Humboldt av.			Cottage pl.....	1205	
C M & St P Ry....	1	7	Chambers.....	1221	

Columbia.....	1253		MARIETTA AV, n	
Burleigh.....	1279	10	from 617 Newberry	
Ring.....	1373		Boul.	
Concordia av.....	1427		Newberry boul.....	665 19- 1
Davis.....	1519		Folsom pl.....	703
Keefe av.....	1539		Linnwood av.....	757
LYON, from 792 N			Burleigh.....	817
Water e to 743			Concord av.....	847
Franklin.			Hartford av.....	913 19
N Water.....	109	6- 7	935
Balance of numbering		1-19	MARKET, from 76	
same as on Knapp.			Oneida n to North	
MABBETT AV (17th			Water.	
Ward), e of Kinnikin-			Oneida.....	476 6- 7
nic av.			Biddle.....	507
Trowbridge.....	568	6	Martin.....	543
Rusk av.....	631		Johnson.....	579
Union av.....	691		Juneau av.....	619
N. W. av.....	706		Knapp.....	657
MADISON, from 477			Ogden av.....	693
Barclay w to 10th		6-13	N Water.....	695-702
av. Numbering the		4- 5	MARSHALL, n from	
same as Scott.		8	244 Michigan.	
MAIDEN LANE, from			Michigan.....	363
1116 Center n to			Wisconsin.....	401 10-11
Burleigh.			Mason.....	435 9
Center.....	1041	10	Oneida.....	471
Hadley.....	1099		Biddle.....	507
Locust.....	1159		Martin.....	543
MANITOBA, first			Juneau av.....	599-623
north of Oklahoma,			Knapp.....	657
from Logan av to			Ogden av.....	693 1-19
California av.			Lyon.....	729
Nevada.....	371	6	Pleasant.....	765
California.....	397		Kewaunee.....	801-811
Clement av.....	425		Brady.....	845 6
Herman av.....	467		Pearson.....	869
Logan av.....	501		Hamilton.....	889
MAPLE, w from 691			Highland pl....	910-915
Kinnikinnic av.			MARTIN, from State-	
C M & St P Ry.....	221		st. bridge e to 543	
Kinnikinnic av.....	243	6-13	Juneau pl. Number-	1-19
Clinton.....	269		ing the same as on	6- 7
Reed.....	299	7-12	Juneau av.	12-13
Hanover.....	329		MARYLAND AV, n	
Greenbush.....	359		from 485 Prospect	
Grove.....	389		av.	
1st av.....	419		Prospect av.....	453
2d av.....	449		Farwell av.....	491 1-19
Windlake av.....	469		Greenwich.....	495 6
3d av.....	479	4- 7	Bradford.....	521
4th av.....	509		Summit pl.....	549
5th av.....	539		Bellevue pl.....	577
6th av.....	569		Park pl.....	607
7th av.....	599		Newberry boul.....	655
8th av.....	623		Folsom pl.....	679
not extended			MASON, e from 437 E	
Muskego av.....	871	7	Water.	1-19
16th av.....	875		The River.....	55 6- 7
17th av.....	903		E Water.....	75 12-13
18th av.....	933	8	Broadway.....	99
19th av.....	963		Milwaukee.....	123
20th av.....	993		Jefferson.....	147
21st av.....	1023		Jackson.....	171 1-19
22d av.....	1053		Van Buren.....	195 9-10
MARGARET PLACE,			Cass.....	219 11
1st n of Greenfield			Marshall.....	243
av, from 32d av to			Juneau pl.....	259
Trowbridge av.		2- 3	MEINECKE AV, w	
			from 859 15th.	10-14
			16th.....	1601

17th.....	1701	
18th.....	1801	
19th.....	1901	
20th.....	2001	
21st.....	2101	
22d.....	2201	
Fond du Lac av.....	2217	2-14
Oak.....	2227	
23d.....	2228	
Kilbourn av.....	2417	
24½.....	2451	
25th.....	2501	
26th.....	2601	
Washington av.....	2701	11-14
28th.....	2801	
29th.....	2901	
30th.....	3001	
R R Track.....	3015	
31st.....	3101	
32d.....	3201	
33d.....	3301	
34th.....	3401	
Western av.....	3425	
MENOMONEE, e from		
41 Erie.....		7-12
Erie.....	72-85	6-13
Broadway.....	99	
Milwaukee.....	123	
Jefferson.....	147	
Jackson.....	171	
MERRILL, from	895	
Muskego av w to		
19th av.....		8
MICHIGAN, from	363	
E Water eto thelake.		
The River.....	57	
E Water.....	75	6- 7
Broadway.....	99	12-13
Milwaukee.....	123	
Jefferson.....	147	
Jackson.....	171	1-19
Van Buren.....	195	
Cass.....	221	
Beach.....	244	
MIDDLEMASS AV is		
betw Forest Home		
and Muskego avs and		
runs n e from Dunlap.		7- 8
MIDLAND AV, from		
521 Lincoln avs to		
limits. Numbering		
same as on 4th av.		4-12
MILLER AV, next s of		
Keefe av betw 1st		
and Richards.		4- 5
MILWAUKEE, from		
112 Erie n to 822 N		
Water.		
Erie.....	127	6- 7
Corcoran av.....	135	12-13
Menomonee.....	185	
Chicago.....	221	
Buffalo.....	255	
Detroit.....	291	
Huron.....	327	9-10
Michigan.....	363	11
Wisconsin.....	399	1-19
Mason.....	435	
Oneida.....	471	
Biddle.....	507	
Martin.....	543	

Johnson.....	579	
Juneau av.....	613	
Knapp.....	657	
Ogden av.....	693	6- 7
Lyon.....	729	
N Water.....	750	
MINERAL, from	387	
Davidson w to city		
limits.		
Davidson.....	197	
Barclay.....	239	6- 7
Clinton.....	269	12-13
Reed.....	299	4- 8
Hanover.....	329	
Greenbush.....	359	
Grove.....	389	8
1st av.....	419	
2d av.....	449	
3d av.....	479	
4th av.....	509	
5th av.....	539	
6th av.....	569	
7th av.....	599	
8th av.....	633	
9th av.....	653	
10th av.....	683	
11th av.....	733	
12th av.....	759	
13th av.....	781	2- 3
14th av.....	805	
15th av.....	843	
16th av.....	873	
17th av.....	903	
18th av.....	933	
19th av.....	963	
20th av.....	993	
21st av.....	1023	
22d av.....	1053	
MITCHELL, from	659	
Kinnikinnic av w to		6- 7
city limits.		12-13
Kinnikinnic av.....	257	
Clinton.....	265	
Reed.....	299	
Hanover.....	329	
Greenbush.....	359	
Grove.....	389	
1st av.....	419	12- 7
2d av.....	449	
3d av.....	479	
4th av.....	509	
5th av.....	539	
6th av.....	569	4- 7
7th av.....	599	
Forest Home av.....	605	
8th av.....	623	
9th av.....	653	
10th av.....	683	
American av.....	711	
11th av.....	733	
12th av.....	757	8
13th av.....	781	
14th av.....	805	
Pearl.....	809	
Muskego av.....	839	
16th av.....	873	
17th av.....	903	
18th av.....	933	5
19th av.....	963	
20th av.....	993	

21st av.....	1023		2d av.....	449	
22d av.....	1053		3d av.....	479	
MONTANA, w from			4th av.....	509	
1417 Kinnikinnic av			5th av.....	539	
California av.....	405	6	6th av.....	569	
Clement av.....	425		7th av.....	599	
Herman av.....	459		8th av.....	633	
Logan av.....	493		9th av.....	653	
Lenox.....	531		10th av.....	683	
Pine av.....	559		11th av.....	733	2- 3
MORTON PLACE, w			12th av.....	759	
from 1511 4th to 5th.		4- 5	13th av.....	783	
MOUND, from 125 S			14th av.....	817	
Bay s to Lincoln av.		6-13	15th av.....	843	
MT. VERNON AV, from			16th av.....	873	
23 28th w to city			17th av.....	903	
limits.			18th av.....	933	
28th.....	2802-2807	9	19th av.....	963	
29th.....	2901		20th av.....	993	
30th.....	3001		21st av.....	1023	
31st.....	3101		22d av.....	1053	
32d.....	3201		26th av.....	1173	
33d.....	3301		27th av.....	1203	
34th.....	3401		28th av.....	1233	
Western av.....	3427		Shea.....	1250	
MURRAY AV, n from			29th av.....	1263	
452 E North av.			30th av.....	1293	
E North av.....	439	6	31st av.....	1323	
Thomas.....	465		32d av.....	1353	2
Greenwich.....	493		33d av.....	1383	
Bradford.....	521		Trowbridge av....	1413	
Summit pl.....	549		NEENAH, from alley		
Bellevue pl.....	579		rear 595 Tomah, n e		
Park pl.....	607		to Fond du Lac av.		
Newberry boul.....	655		Tomah.....	601	2- 3
Folsom pl.....	705		Fond du Lac av....	617	
Linnwood av.....	753		NEVADA AV, s from		
Burleigh.....	819		1453 Kinnikinnic av.		
MUSKEGO AV, from			Kinnikinnic av....	435	6-13
739 Greenfield av s			Dakota.....	467	
w to Lincoln av.			not extended		
Greenfield av.....	516	5- 8	Manitoba.....	567	
Bow.....	559		NEWBERRY BOUL,		
Arrow.....	609		from 656 Oakland av		
Mitchell.....	703		e to Lake Drive.		
Maple.....	763		Oakland av.....	375	6
Burnham.....	793	8	Cramer.....	395	
Rogers.....	865		Murray av.....	415	
Merrill.....	895		Frederick.....	435	
Becher.....	935		Maryland av.....	455	1-19
Dunlap.....	999		Farwell av.....	475	
Grant.....	1005	8	Prospect av.....	495	
Forest Home av..	1054	7	Stowell av.....	515	
MUSKEGO ROAD,			Downer av.....	535	
from 1301 N Canal s			Hackett av.....	555	
w to S Pierce.			Summit av.....	575	
N Canal.....	51	2- 3	Shepard av.....	595	
N Menom. Canal..	105		Marietta av.....	613	
MYRON, two squares			Lake Drive.....	623	
north from 13 Trow-			NEW HALL, n from		
bridge.		6	363 Bartlett.		
NATIONAL AV, w			Bartlett.....	367	6
from 1 S Water.			Windsor pl.....	387	
S Water.....	171		E North av.....	437	
Barclay.....	239	6- 7	Thomas.....	465	
Clinton.....	269	12-13	Greenwich.....	495	
Reed.....	299	2- 3	Bradford.....	521	
Hanover..	329		Summit pl.....	549	
Greenbush.....	359		Bellevue pl.....	577	
Grove.....	389		Park pl.....	607	
1st av.....	419		S Park Front.....	639	

N Park Front.....	683		NINETEENTH, n from		
Folsom pl.....	705		St Paul av.		
Linnwood av.....	757		St Paul av.....	41	9
not extended			Clybourn.....	79	
Burleigh.....	819		Grand av.....	153	1
Concord av.....	849		Wells.....	199	
Hartford av.....	915		Cedar.....	239	
Newport av.....	975		State.....	283	11
Providence av.....	1043		Prairie.....	319	
Keefe av.....	1053		Chestnut.....	359	12-13
NEWPORT AVE, e			Cold Spring av.....	399	
from 974 Larkin.		6	Vliet.....	439	
NINTH, n from Cly-			Cherry.....	479	
bourn to city limits.			Galena.....	519	
Clybourn.....	81	9	Walnut.....	559	3
Sycamore.....	119		Vine.....	629	
not extended			Brown.....	675	
Grand av.....	161	1-10	Lloyd.....	719	
Wells.....	199		Fond du Lac av.....	749	2
Cedar.....	239		Bismarck.....	793	
State.....	283	11	North av.....	799	14
Prairie.....	319		Meinecke av.....	859	
Chestnut.....	359	12-13	Wright.....	919	
Winnebago.....	401		Clarke.....	979	
Vliet.....	439		Center.....	1039	10
Central av.....	479		Hadley.....	1099	
Galena.....	519		Locust.....	1159	
Walnut.....	559	3- 2	Chambers.....	1219	24
Sherman.....	599		Burleigh.....	1279	
Wine.....	651		NINETEENTH AVE,		
Germania.....	656	8	s from 963 S Pierce.		
Harmon.....	679		S Pierce.....	299	
Lloyd.....	719		National av.....	349	2- 3
Garfield av.....	759		Mineral.....	387	
North av.....	799	4- 8	Washington.....	418	
Lee.....	859		Scott.....	447	
Wright.....	919	8	Greenfield av.....	507	5
Clarke.....	980		Orchard.....	537	
Center.....	1039		Lapham.....	597	
Hadley.....	1099		Mitchell.....	659	
Locust.....	1159		Maple.....	691	
Chambers.....	1219		Burnham.....	721	8
Burleigh.....	1279		Pratt.....	761	
Ring.....	1373		Rogers.....	781	
Concordia av.....	1419		Merrill.....	804	
Davis.....	1519		Becher.....	841	
Limits.....	1539		Grant.....	903	
NINTH AVENUE, s			NOBLE, from 247		
from 653 National			Burnham s to Wine.		6-13
av.			NOCK, from 478 Ellen		
National av.....	327	2- 3	n e to Lake Mich-		
Walker.....	357		igan.		
Mineral.....	387		Beulah av.....	25	6
Washington.....	417	8	Superior.....	59	
Scott.....	447		Bishop av.....	82	
Madison.....	477		Ellen.....	119	
Greenfield av.....	507	5	NORTH AV, e and w		
Orchard.....	537		from 800 Humboldt		
Lapham.....	597		av.		
Odell.....	625		C M & St P Ry.....	032	
Mitchell.....	659		Humboldt av.....	2	14
Forest Home av.....	673	7	Weil.....	14	
Burnham.....	721		Bremen.....	28	
Rogers.....	781		Booth.....	76	
Becher.....	841		Holton.....	92	
Grant.....	903		Buffum.....	108	7-14
Lincoln av.....	969	4	Richards.....	124	
not extended			Hubbard.....	129	
The River.....	1161		Wall.....	138	
Russell av.....	1209		Island av.....	152	
			1st.....	176	

2d.....	202	14	George.....	1471	
3d.....	302		Keefe av.....	1537	
4th.....	402		NORTH WATER,		
5th.....	502		from 28 Juneau av n		
6th.....	602		and e to 951 Warren		
7th.....	702	8-14	av.		6- 7
8th.....	802		Juneau av.....	625	
9th.....	902		Knapp.....	657	
10th.....	1002		E Water.....	679	
11th.....	1102		Ogden av.....	701-728	
12th.....	1202		Market.....	730-742	
Louis av.....	1218	10-14	Broadway.....	770-777	
Teutonia.....	1226		Lyon.....	792	
14th.....	1342		Milwaukee.....	808-822	
15th.....	1502		Pleasant.....	833	
16th.....	1602		Jefferson.....	850	
17th.....	1702		Jackson.....	928	
18th.....	1802		Brady.....	943	
19th.....	1902		Van Buren.....	962	6
20th.....	2001		Pearson.....	970	
Fond du Lac av.....	2106	2-14	Cass.....	990	
21st.....	2107		Hamilton.....	996	
Kilbourn av.....	2302		Astor.....	1056	
23d.....	2302		Racine.....	1080	
24th.....	2402		Pulaski.....	1088	
24½.....	2451		Sobieski.....	1142	
25th.....	2501		Warren av.....	1168	
26th.....	2601		NORTH WESTERN		
Washington av.....	2701	11-14	AV, from 593 Penn-		
28th.....	2801		sylvania av west.		
31st.....	3031		Pennsylvania av.....	119	
32d.....	3201		Union av.....	155	6
33d.....	3301		Kinnik. av.....	197-215	
34th.....	3401		Ellen.....	283	
Western av.....	3425	3	R R Track.....	312	
36th.....	3601		OAK, from 2302 Kil-		
37th.....	3701		bourn av, 1 blk to		
38th.....	3801		Fond du Lac av.		2
39th.....	3901		OAKLAND AV, n e		
40th.....	4001		from 908 Cambridge		
41st.....	4101		av to city limits.		
42d.....	4201		Royall pl.....	272	
Sherman Blvd.....	4301		Cambridge av.....	277	6
44th.....	4401		Kane pl.....	309	
45th.....	4501		Irving pl.....	339	
46th.....	4601		LaFayette pl.....	359	
47th.....	4629		Windsor pl.....	383	
NORTH CANAL,			Woodstock pl.....	412	
w from ft 13th.			E North av.....	438	
13th.....	1301	9	Thomas.....	466	
15th.....	1502		Greenwich.....	496	
17th.....	1702		Bradford.....	522	
20th.....	1930		Summit pl.....	550	
NORTH PK. FRONT,			Bellevue pl.....	578	
w from 680 Oakland			Park pl.....	608	
av.		6	S Park Front.....	643	
NORTH PIERCE, n			Newberry boul.....	655	
from 60 Lee.			N Park Front.....	681	
Lee.....	861	14	Folsom pl.....	706	
Wright.....	919		Linnwood av.....	758	
Clarke.....	979		Burleigh.....	819	
Center.....	1039	7	Concord av.....	849	
Hadley.....	1099		Hartford av.....	915	
Locust.....	1159		Newport av.....	975	
Chambers.....	1219		Providence av.....	1043	
Burleigh.....	1279		Keefe av.....	1053	
Auer av.....	1339		ODELL, from 625 8th		
R R Track.....	1373		av w to 11th av.		
Concordia av.....	1423		8th av.....	623	7
Brattle.....	1456		9th av.....	653	
			10th av.....	683	

American av.....	711		OREGON, w from 169	
11th av.....	733		S Water.	
OGDEN AV, from 696			S Water.....	181
Market e to Frank-	6		Barclay.....	235 6- 7
lin.	1-19		Clinton.....	265 13
N Water.....	61		Reed.....	299 2- 3
Balance of numbering			Hanover.....	329
same as on Knapp.			1st av.....	417
OKLAHOMA AV, the			OREGON, (E S) from	
southern boundary			217 Erie e onesquare.	6- 7
of 17th ward.	17-13		O TJ EN, from 1175	13
Pennsylvania av...120			Kinnikinnie av s w	
Union av.....	156		one square.	6
Kinnikinnie av.....	194		P ABST AV, in line	
Ellen.....	284		with Elm, from 715	
R R Track.....	302		Western av w to city	
Clement av.....	433		limits.	3-20
Herman av.....	460		PALMER, from 2801	
Logan av.....	494 13		Greves n w 1 square	
Lenox.....	530		to Mt Vernon.	9
Pine av.....	560		PARK, w from 87 S	
Howell av.....	692		Water.	
ONEIDA, from the			S Water.....	131
river e to 473 Juneau			Davidson.....	175
pl.			not extended	
The River.....	40		Clinton.....	265 6- 7
River.....	52		Reed.....	299 12-13
E Water.....	71 6- 7		Hanover.....	329 4- 5
Market.....	75 12-13		Greenbush.....	359 2- 3
Broadway.....	99		Grove.....	389 2- 3
Milwaukee.....	123		1st av.....	419
Jefferson.....	147		4th av.....	509
Jackson.....	171 1-19		5th av.....	539
Van Buren.....	195		6th av.....	569
Cass.....	219		7th av.....	599
Marshall.....	243		Muskego road.....	733
Juneau pl.....	267		PARK HILL AV, from	
ONTARIO, from 333			1 30th w to city	
Superior n e one			limits.	9
square.	6		PARK LANE, from	
ORCHARD, w from			724 Germania n one	
537 Barclay.			square to Harmon.	8
C M & St P Ry.....	217		PARK PLACE, from	
Barclay.....	239 6- 7		608 Newhall e to	
Clinton.....	269 13		Lake Drive.	
Reed.....	299 4- 5		Newhall.....	333
Hanover.....	329		Bartlett.....	353
Greenbush.....	359		Oakland av.....	375 6
Grove.....	389		Cramer.....	393
1st av.....	418		Murray av.....	413
2d av.....	449		Frederick.....	433
3d av.....	479		Maryland av.....	453
4th av.....	509		Farwell av.....	473
5th av.....	539		Prospect av.....	493 1-19
6th av.....	569 5		Stowell av.....	513
7th av.....	599		Downer av.....	533
8th av.....	623		Hackett av.....	554
9th av.....	653		Summit av.....	574
10th av.....	683		Shepard av.....	594
American av.....	711		Lake Drive.....	614
11th av.....	733 5- 8		PEARL, from 543 11th	
not extended			av s w to 874 16th	
15th av.....	843 5		av.	
16th av.....	873		11th av.....	545 8
17th av.....	902		Bow.....	559
18th av.....	931		12th av.....	590
19th av.....	963		Arrow.....	609
20th av.....	993		Cross.....	610
21st av.....	1023		13th av.....	632
22d av.....	1053		Mitchell.....	685
			14th av.....	689

Burnham.....	773		Ellen.....	119	
16th av.....	837		St Clair.....	143	
PEARSON, from 970			Clement av.....	425	
N Water e to Racine.			Logan av.....	493	
N Water.....	206	7- 6	Lenox.....	532	
Van Buren.....	209		Kinnikinnic av.....	543	
Cass.....	219	6	Russell av.....	676	
Marshall.....	243		PRAIRIE, from 320 3d		
Astor.....	257		w to Washington av.	4- 5	
Racine.....	291		Numbers the same as	8-10	
PEMBERTON AV,			on State.	11	
from 1001 30th w to			P R A T T, from 761		
R R tracks.	2- 3		19th av w to city		
PENNSYLVANIA AV,			limits.		
in s e cor of 17th	6		19th av.....	963	8
Ward.			20th av.....	993	
Superior.....	68		21st av.....	1023	
Wentworth av.....	100		22d av.....	1053	
Delaware av.....	124		PROSPECT AV, from		
N. W. av.....	124-593		320 Juneau av n e to		
Oklahoma av.....	617		Bradford, thence n		
PIER, from 240 Erie			to limits.		
to the lake.	6-13		Juneau av.....	1	1-19
PINE, from 2502 Kil-			Knapp.....	38	
bourn av, 2 blks to	2		Keene.....	117	
Bismarck.			Albion.....	137	
PINE AV, from 559			Brady.....	229	
Potter av s to Idaho.			Royall pl.....	269	
Potter av.....	297	6-13	Kane pl.....	309	
Russell av.....	360		Irving pl.....	339	
Montana.....	420		La Fayette pl.....	359	
Dakota.....	468		Windsor pl.....	377	
Idaho.....	526		Woodstock pl.....	395	
PLEASANT, from 833			Kenilworth pl.....	413	
N Water e to 765			Ivanhoe pl.....	431	
Franklin.			E North av....	437	
The River.....	105		Maryland av.....	453	
N Water.....	135	6- 7	Hydraulic av.....	490	
Jefferson.....	147		Sheridan.....	516	
Jackson.....	171		Bradford.....	523	
Van Buren.....	195		Summit pl.....	549	
Cass.....	219	6	Bellevue pl.....	577	
Marshall.....	243		Park pl.....	607	
Astor.....	267		PROVIDENCE AV, e		
Racine.....	298		from 1042 Larkin.	6	
Franklin.....	333	1-19	PRYOR AV, from 385		
PLYMOUTH AV, from			Beulah av s w to		
497 9th w to 12th.	5		Kinnikinnic av.		
POLK, e from 153 Erie			Beulah av.....	29	6
two squares, to the			Superior.....	59	
lake.	6-13		Bishop av.....	81	
POPLAR, from 399 3d			Ellen.....	119	
w to 8th.			St Clair.....	171	
The River.....	1		C & N W Ry....	369	
Commerce.....	16		California av.....	397	
3d.....	301	2- 3	Clement av.....	425	
4th.....	401	4- 5	Kinnikinnic av.....	452	
5th.....	501		PULASKI, from 873		
6th.....	601		Sobieski n w to 1088		
7th.....	701	8	N Water.		
8th.....	730		Sobieski.....	347	6
PORT WASHINGTON			Hamilton.....	896	
ROAD, n from 1487			N Water.....	962	
Green Bay av.			QUEEN ANN PLACE,		
Green Bay av.....	1488	4- 5	from 2900 Grand av		
Keefe av.....	1538		n to Watertown		
POTTER AV, from			Plank road.	1	
257 Superior s w to			RACINE, from 298		
676 Russell av.			Ogden av n to the		
Superior.....	67	6	river.		
Bishop av.....	89		Ogden av.....	693	1-19

Lyon.....	731		RICHTER PLACE, w from 1361 Fratney to R R.	7
Pleasant.....	765		RING, w from 1378 2d to Teutonia.	
Kewaunee.....	801		2d.....	201
Brady.....	845	6	3d.....	301
Pearson.....	869		Green Bay av.....	401
Hamilton.....	889		Julia.....	431
Highland pl.....	909		5th.....	501
N Water.....	937		6th.....	601
The River.....	964		7th.....	701
REED, from W Water St Bridge s to Burn- ham.			8th.....	801
Menomonee River..	51		9th.....	901
S Water....	107		10th.....	1001
Lake.....	137	4- 5	11th.....	1101
Oregon.....	167	2- 3	12th.....	1201
Florida.....	197		Louis av.....	1225
Virginia.....	227		RIVER, n from 52 Oneida to Juneau av.	
Park.....	257		Oneida.....	473
S Pierce.....	297		Biddle.....	503
National av.....	327		Martin.....	547
Walker.....	357		Johnson.....	573-580
Mineral.....	387		Juneau av.....	621
Washington.....	417	8	ROBINSON AV, from 205 Becher s e to Lincoln av.	
Scott.....	447		Becher.....	843
Madison.....	477		Ward.....	929
Greenfield av.....	507	4- 5	Lincoln av.....	969
Orchard.....	537		ROGERS, w from 781 Greenbush.	
Lapham.....	597		Greenbush.....	359
Mitchell.....	659		Grove.....	389
Maple.....	691		Garden.....	405
Burnham.....	721	7-12	1st av.....	419
RESERVOIR AV, from 675 Booth s w to Hubbard, then w to 7th.			2d av.....	449
Kilbourn park.....	70	7	3d av.....	479
Booth.....	76		not extended	
not extended			5th av.....	539
Buffum.....	110		6th av.....	569
not extended			7th av.....	599
Hubbard.....	129	7	8th av.....	623
Island av.....	153		9th av.....	653
1st.....	177		10th av.....	683
2d.....	201	4- 5	American av.....	711
3d.....	301		11th av.....	733
4th.....	401		not extended	
5th.....	501		Forest Home av....	774
6th.....	601	8	Congo av.....	782
7th.....	629		14th av.....	811
REYNOLDS, from 54 S Bay s to Lincoln av.			York pl.....	824
R R Tracks.....	841	6-13	15th av.....	843
Wilcox.....	875		16th av.....	873
S Bay.....	891		Muskego av.....	917
Lincoln av.....	969		18th av.....	933
RICHARDS, from 124 North av n to city limits.			19th av.....	963
North av.....	801	7	20th av.....	993
Lee.....	859		21st av.....	1025
Wright.....	919		22d av.....	1053
Center.....	1039		ROYALL PLACE, from 892 Cambridge av s e to 269 Pros- pect av.	
Hadley.....	1099		Cambridge av.....	375
Locust.....	1159		Oakland av.....	376
Chambers.....	1219		Farwell av.....	393
Burleigh.....	1279		Prospect av.....	417
Auer av.....	1341			
Concordia av.....	1413			
Keefe av.....	1537			

RUSK AV from Trow-
bridge av to the lake,
intersects Kinnickin-
nic av at 1661.

Beulah av..... 25 6
Superior..... 67
Wentworth av.....100
Delaware av.....124
Mabbett av.....161
Kinnickinnic av.....236
Ellen.....283
Trowbridge av.....303
RUSSELL AV, from
307 Beulah av s w
and w to limits.

Beulah av..... 23 6
Superior..... 59
Bishop av..... 81
Ellen.....119
St Clair.....145
Clement av.....425
Kinnickinnic av.....487
Logan av.....494
Lenox.....531
Pine av.....559
Potter av.....659-678 13
Graham684
not extended

1st av.....422 12
2d av.....446
3d av.....472
4th av.....498
Midland av.....524
5th av.....550
6th av.....576
7th av.....602
8th av.....626
9th av.....656
10th av.....686
American av.....714 4
11th av.....734

ST CLAIR, from 175
Superior s to Pryor
av.

Superior.....181 6
Ellen.....224
Potter av.....255
Russell av.....299
Seeley.....349
Pryor av.....377

ST. PAUL AV, s w and
w from 77 6th.

6th601 9
7th701
8th801
10th1001
S 12th.....1201
13th1301
14th1401
15th1501
16th1602
17th1701
18th1802
19th1902
20th1929
21st.....2101
22d.....2201
23d.....2301
24th2401
25th2501
26th2529

Washington av...2701
28th.....2801
29th.....2901
30th.....3001
31st.....3101
32d.....3201
33d.....3301
34th.....3401
Western av.....3501 9
SCOTT, w from 447
Barclay.

Barclay.....241
Clinton.....269 6- 7
Reed.....299 4- 5
Hanover.....329
Greenbush.....359
Grove.....389
1st av.....419 8
2d av.....449
3d av.....479
4th av.....509
5th av.....539
6th av.....569
7th av.....599
8th av.....633
9th av.....653
10th av.....683
American av.....713
11th av.....733
12th av.....757
13th av.....781
14th av.....805
15th av.....843 5
16th av.....873
17th av.....903
18th av.....933
19th av.....963
20th av.....993
21st av.....1023
22d av.....1053

SECOND, n from Fow-
ler.

R R Track..... 25
Fowler..... 39 2- 3
Clybourn..... 79 4- 5
Sycamore.....119
Grand av.....159
Wells.....199
W Water.....208-219
not extended

Cherry.....479 4- 5
Galena.....519
Walnut.....559
Sherman.....599
Reservoir av.....639
Harmon.....679
Lloyd.....719
Garfield av.....759
North av.....799 4- 5
Lee.....859 14
Wright.....919 4- 5
Clarke.....979
Center.....1039
Hadley.....1099
Locust.....1159
Chambers.....1219
Burleigh.....1281
Auer av.....1329
Ring.....1373
Concordia av.....1419
Keefe av.....1537

SECOND AVENUE, s			The River.....1155		
from 449 S Pierce.			Russell av.....1209		
Numbering the			SEVENTEENTH, n		
same as on 1s' av.			from N Canal.		
SEELEY, from 341			N Canal..... 21		
Ellen s w t c Clement			St Paul av..... 37		
av.			Clybourn..... 79		
Ellen.....127	6		Grand av.....153		
St Clair.....157			Wells.....199		
C & N W Ry387			Cedar.....239		
Clement av.....425			State.....283		
SEVENTH, n from St			Prairie.....319		
Paul av.			Chestnut.....359		
R R Track..... 27			Cold Spring av.....399		
St Paul av..... 61	9		Vliet.....439		
Clybourn..... 79			Cherry.....479		
Sycamore.....119			Galena.....519		
Grand av.....159	1-10		Walnut.....559		
Wells.....199			Vine.....629		
Cedar.....239			Brown.....675		
State.....279	11		Fond du Lac av....699		
Prairie.....319			not extended		
Chestnut.....359	12-13		North av.....801		
Winnebago.....361	8		Meinecke av.....859		
Poplar.....399			Wright.....919		
Vliet.....439			Clarke.....979		
Cherry.....479			Center.....1039		
Central av.....517			Hadley.....1099		
Galena.....519			Locust.....1159		
Walnut.....559			Chambers.....1219		
Sherman.....600			Hopkins.....1223		
Germania.....607			not extended		
Reservoir av.....640			Concordia av.....1428		
Harmon.....679	8-10		Davis.....1519		
Lloyd.....719	24		Keefe av.....1537		
Garfield av.....759			SEVENTEENTH AVE		
North av.....799			s from 903 S Pierce.		
Lee.....859			S Pierce.....299		
Wright.....919			National av.....345		
Clarke.....979			Mineral.....387		
Center.....1039			Scott.....447		
Hadley.....1099			Greenfield av.....507		
Locust.....1159			Orchard.....537		
Chambers.....1219			Lapham.....597		
Burleigh.....1279			Mitchell.....659		
Ring.....1373			Maple.....691		
Concordia av.....1419			Burnham.....721		
Davis.....1519			not extended		
SEVENTH AVENUE,			Grant.....903		
s from 599 Park.			Lincoln av.....969		
Park.....265			SHEA AV, runs from		
S Pierce.....297			S Pierce to National		
National av.....327	2- 3		av, near 29th av.		
Walker.....357			SHEPARD AV, n from		
Mineral.....387			595 Park pl.		
Washington.....417	8		Park pl.....609		
Scott.....447			Newberry boul.....655		
Madison.....477			Folsom pl.....703		
Greenfield av.....507	5		Linnwood av.....757		
Orchard.....537			Burleigh.....817		
Lapham.....597			Concord av.....847		
Mitchell.....659	7		Hartford av.....913		
Maple.....691		935		
Burnham.....721			SHERIDAN, from 572		
Rogers.....781			Prospect av s e to		
Becher.....841	4		Lake Drive.		
Grant.....903			SHERIDAN LANE,		
Lincoln av.....969			from 1216 Chestnut		
Smith.....1023			n to Walnut.		
Clarence.....1091			Chestnut.....361		
Bottum.....1139			Cold Spring av.....399		

Vliet.....	439			Cedar.....	239		
Kneeland.....	457			State.....	279	11	
Cherry.....	479			Prairie.....	319		
Galena.....	519	2- 3		Chestnut.....	359		
Walnut.....	559			Cold Spring av.....	399		
SHERMAN, from 600				Vliet.....	439	13-12	
Hubbard w to 13th.				Cherry.....	479		
Hubbard.....	129	7		Galena.....	519		
Island av.....	153			Walnut.....	559	3	
1st.....	177			Vine.....	629		
2d.....	201			Tomah.....	640		
3d.....	301	4- 5		Fond du Lac av.....	673	2	
4th.....	401			Lloyd.....	719		
5th.....	501			North av.....	801	14	
6th.....	601			Meinecke av.....	859		
7th.....	629	8		Wright.....	919		
not extended				Clarke.....	979		
9th.....	901			Center.....	1039	10	
10th.....	1001			Hadley.....	1099		
11th.....	1101			Locust.....	1159		
12th.....	1201			Hopkins.....	1195		
13th.....	1229	10		not extended			
SHERMAN BOULE-				Concordia av.....	1427		
VARD, from 4300		3		Davis.....	1519		
Pabst av n to Bur-				SIXTEENTH AVE, s			
leigh.				from 873 S Pierce.			
Pabst av.....	710			S Pierce.....	299		
Elm.....	760			National av.....	327	2- 3	
North av.....	800			Mineral.....	387		
Center.....	1040			Scott.....	447		
Locust.....	1160			Greenfield av.....	507	5	
Burleigh.....	1280			Orchard.....	537		
SHIP, 6th Ward, from		4- 5		Lapham.....	599		
535 Cape w.				Mitchell.....	659	8	
SIXTH, n from Fowler		1-10		Maple.....	691		
to city limits. Num-		11-12		not extended			
bering same as on 3d.		3-8-4		Pearl.....	755		
SIXTH AVENUE,				Rogers.....	783		
s from Canal st., inter-				Forest Home av.....	870	7	
secting at 569 Park.				Grant.....	903		
Canal.....	81			Lincoln av.....	970		
Burnham's Canal.....	231			SMITH, from 1065			
Park.....	265			Kinnikinnic av west.			
S Pierce.....	297			Kinnikinnic av.....	657	6	
National av.....	327	2- 3		Graham.....	675		
Walker.....	357			Howell av.....	705	13	
Mineral.....	387			Austin.....	759		
Washington.....	417	8		Burrell.....	781		
Scott.....	447			not extended			
Madison.....	477			1st av.....	421	12	
Greenfield av.....	507	5- 4		2d av.....	445		
Orchard.....	537			3d av.....	471		
Lapham.....	597	4		4th av.....	497		
Mitchell.....	659			Midland av.....	523		
Maple.....	691			5th av.....	547		
Burnham.....	721			6th av.....	575		
Rogers.....	781			7th av.....	599		
Windlake av.....	831			8th av.....	623	4	
Becher.....	841			not extended			
Grant.....	903			12th av.....	759		
Lincoln av.....	969			13th av.....	779		
Smith.....	1023			SOBIESKI, from 348			
Clarence.....	1091			Brady n to 1042 N			
The River.....	1151			Water.		6	
Russell av.....	1209			Brady.....	851		
SIXTEENTH, n from				Pulaski.....	873		
St Paul av.				Hamilton.....	896		
St Paul av.....	41			N Water.....	951		
Clybourn.....	79	9		SOUTH PK. FRONT,			
Grand av.....	153	1-10		w from 646 Oakland			
Wells.....	199			av.		6	

SOUTH BAY, from 16			6th	601	
Lincoln av w to 869			7th	701	8
Kinnikinnic av and s			8th	801	11
to 383 Russell av.			9th	901	
Lincoln av			10th	1001	
Reynolds			11th	1101	
Wilcox			12th	1201	10-11
Aldrich			13th	1301	
Kenesaw			14th	1401	
Winchester			15th	1501	11
Mound			16th	1601	
Allis			17th	1701	
Hilbert			18th	1801	
Kinnikinnic av.....			19th	1901	
SOUTH PIERCE, w			20th	2001	
from 45 S Water.			21st	2101	
S Water			22d	2201	
not extended			23d	2301	
Clinton			24th	2401	
Reed			24½	2421	
Hanover			25th	2501	
Greenbush			26th	2601	
Grove			Washington av...	2701	
1st av			28th	2801	
2d av			29th	2907	1
3d av			Watertown pl rd	3012	
4th av			31st	3101	
5th av			32d	3201	
6th av			33d	3301	
7th av			34th	3401	
8th av			35th	3501	
not extended			STATION AV, w from		
11th av			825 30th to R R.		
15th av					
16th av			STEWART, from 834		
17th av			Kinnikinnic av e to		
18th av			Mound.		
19th av			Allis	147	6-13
20th av			Hilbert	173	
21st av			Kinnikinnic av.....	205	
22d av			STOWELL AV., from		
SOUTH TWELFTH,			514 Bradford n to		
from 1201 Hinman,			Park pl.		
north to Clybourn.			Bradford	523	1-19
Hinman			Summit pl.....	549	
St Paul av.....			Bellevue pl.....	577	
Hibernia			Park pl.....	607	
Clybourn			SUMMIT AV, n e from		
SOUTH WATER,			Kane pl.		
from 172 National av			Kane pl.....	309	6- 1
n and w to Reed.			LaFayette pl.....	359	19
National av n s.....			Windsor pl.....	373	
S Pierce			Woodstock pl.....	387	
Park			Kenilworth pl.....	401	
Virginia			Ivanhoe pl.....	419	
Florida			Wyoming pl.....	434	
Oregon			E North av.....	437	1-19
Lake....			Hydraulic av.....	469	
Barclay			not extended		
Ferry			Bradford	521	
Clinton			Downer av.....	523	
Reed			Gilman	575	
R R Track.....			Park pl.....	609	
STANLEY PLACE,			Newberry boul.....	655	
from Walworth n to			Folsom pl.....	703	
Lee, along R R.			Linnwood av.....	757	19
STATE, w from 280 3d			Burleigh	817	
The River.....			Concord av.....	847	
3d			Hartford av.....	913	
4th	935	
5th					

SUMMIT PLACE, from 550 Newhall e to Downer av.

Newhall.....	335	6
Bartlett.....	353	
Oakland av.....	373	
Cramer.....	393	
Murray av.....	413	
Frederick.....	439	
Maryland av.....	453	
Farwell av.....	473	1-19
Prospect av.....	493	
Stowell av.....	513	
Downer av.....	533	

SUPERIOR, from 181 St Clair s e to city limits.

C & N W Ry.....	165	
St Clair.....	175	6
Bishop av.....	199	
Potter av.....	257	
Russell av.....	299	
Ontario.....	333	
Pryor av.....	377	
Iron.....	427	
Nock.....	477	
Estes.....	529	
Trowbridge av.....	562	
Rusk av.....	623	
Union av.....	691	
Pennsylvania av.....	737	
Texas av.....	807	
Illinois av.....	859	
Oklahoma av.....	885-902	

SYCAMORE, w from 144 W Water.

The River.....	1	
W Water.....	101	2- 3
2d.....	201	
3d.....	301	4- 5
4th.....	401	
5th.....	501	
6th.....	601	9
7th.....	701	✓
8th.....	801	
9th.....	901	
10th.....	1001	
11th.....	1101	
13th.....	1227	

not extended

20th.....	2002	
23d.....	2302	
24th.....	2402	
25th.....	2501	
26th.....	2601	
Washington av.....	2701	
28th.....	2801	
29th.....	2901	
30th.....	3001	
31st.....	3101	
32d.....	3201	
33d.....	3301	
34th.....	3401	
Western av.....	3501	9

TAMARACK, from 2602 Kilbourn av 2 blks to Bismarck.

TENTH, n from St Paul av.		2
St Paul av.....	41	
Hibernia.....	59	

Clybourn.....	79	9
Sycamore.....	119	
Grand av.....	153	1-10
Wells.....	199	
Cedar.....	239	
State.....	283	11
Prairie.....	319	
Chestnut.....	359	12-13
Cold Spring av.....	399	
Winnebago.....	419	

not extended

Central av.....	461	
Cherry.....	479	
Galena.....	519	
Walnut.....	559	3- 2
Sherman.....	599	10
Wine.....	651	
Harmon.....	679	
Lloyd.....	719	
Garfield av.....	759	
North av.....	799	
Lee.....	859	
Wright.....	919	
Clarke.....	979	
Center.....	1039	
Hadley.....	1099	
Locust.....	1159	
Chambers.....	1219	
Burleigh.....	1279	
Ring.....	1373	
Concordia av.....	1419	4- 5
Davis.....	1519	

TENTH AVENUE, s from 683 National av

National av.....	327	2- 3
Walker.....	357	
Mineral.....	387	
Washington.....	417	8
Scott.....	447	
Madison.....	477	
Greenfield av.....	507	5
Orchard.....	537	
Lapham.....	597	
Odell.....	625	
Mitchell.....	659	
Forest Home av.....	711	7
Burnham.....	721	
Rogers.....	781	
Becher.....	841	
Grant.....	903	
Lincoln av.....	969	4
Windlake av.....	995	

not extended

The River.....1155 Russell av.....1209

TERRACE AV, n e from 508 LaFayette pl.

LaFayette pl.....	363	1-19
Woodstock pl.....	377	
Kenilworth pl.....	393	
Ivanhoe pl.....	409	
Wyoming pl.....	423	
Bradford.....	509	
Gilman.....	549	
Wahl av.....	587	
.....	731	

TERRACE PLACE, e from 420 Terrace av.

TEXAS AVE, s e cor 17th Ward.		6
----------------------------------	--	---

FEUTONIA AV, from 761 12th n w to city limits.		Windlake av.....	719	12
Garfield av.....	762 10	Burnham.....	723	
North av.....	800	Rogers.....	783	
Lee.....	871-860	Alma.....	815	
Wright.....	919	Becher.....	845	
Clarke.....	979	Grant.....	911	
Center.....	1039	Lincoln av.....	971	
Hopkins.....	1105	Smith.....	1023	
Alten.....	1120	Clarence.....	1091	
Groeling av.....	1184	Bottum.....	1141	
Chambers.....	1224	The River.....	1167	
Burleigh.....	1279	Russell av.....	1209	
Ring.....	1373	THIRTEENTH, north from N Canal.		
Concordia av.....	1419	N Canal.....	23	
Keefe av.....	1539 24	St Paul av.....	45	
THIRD, n from Fowler		Clybourn.....	83	9
Fowler.....	41	Grand av.....	150	1-10
Clybourn.....	79	Wells.....	194	
not extended		Cedar.....	231	
Everett.....	99	State.....	279	11
Sycamore.....	121 4- 5	Prairie.....	316	
Grand av.....	159 1-10	Chestnut.....	359	
Wells.....	199 11	Cold Spring av.....	399	
Cedar.....	239	Vliet.....	439	13-12
W Water.....	274	Kneeland.....	457	
State.....	279	Cherry.....	479	
Prairie.....	319	Galena.....	519	
Chestnut.....	359 12-13	Walnut.....	559	2- 3
Poplar.....	399	Fond du Lac av.....	578	2
Vliet.....	439	Sherman.....	599	
Cherry.....	479	Wine.....	651	
Court.....	493	Harmon.....	679	10
Galena.....	519	Lloyd.....	719	
Walnut.....	559 3- 2	Garfield av.....	747	
Sherman.....	599	THIRTEENTH AVE, s from 781 Nat'l av.		
Reservoir av.....	639	National av.....	311	2- 3
Harmon.....	679	Mineral.....	387	
Lloyd.....	719	Washington.....	417	
Garfield av.....	759	Scott.....	447	
North av.....	799 4- 5	Greenfield av.....	507	5
Lee.....	859	not extended		
Wright.....	919	Pearl.....	629	
Clarke.....	979	Mitchell.....	659	8
Center.....	1039	Burnham.....	721	
Christine Lane.....	1067	Forest Home av.....	775	7
Hadley.....	1099	Becher.....	841	
Locust.....	1159	Grant.....	903	
Chambers.....	1219	Lincoln av.....	969	
Burleigh and Green		Smith.....	1030	
Bay av.....	1279	Windlake av.....	1130	4
Auer av.....	1329	THIRTIETH, n from Canal.		
Ring.....	1373	Canal.....	X	
Concordia av.....	1419	Greves.....	V	
Davis.....	1519	Park Hill av.....	1	
Keefe av.....	1539	Mt Vernon av.....	23	
THIRD AVENUE, s from 479 S Pierce.		St Paul av.....	45	
S Pierce.....	299	Clybourn.....	83	9
National av.....	329 2- 3	Sycamore.....	121	
Walker.....	359	Grand av.....	153	1
Mineral.....	389	not extended		
Washington.....	419 8	Vliet.....	441	13
Scott.....	449	Cherry.....	479	
Madison.....	479	Galena.....	519	
Greenfield av.....	509 4- 5	Walnut.....	559	3
Ochard.....	539	not extended		
Lapham.....	599	Lisbon av.....	599	
Mitchell.....	661 7	Vine.....	638	
Maple.....	691	Brown.....	676	

North av.....	800	11-14	Cold Spring av.....	401	
Meinecke av.....	860		Vliet.....	439	13
Wright.....	919		Cherry.....	479	
Clarke.....	979		Galena.....	519	
Pemberton av.....	1003		Walnut.....	559	3
Center.....	1039		Lisbon av.....	599	
Fond du Lac av.....	1120	2	Vine.....	629	
Locust.....	1159		Brown.....	676	
Cawker pl.....	1185		Lloyd.....	721	
Chambers.....	1219		Elm.....	759	
Calhoun pl.....	1245		North av.....	801	11-14
Burleigh.....	1279	24	Meinecke av.....	859	
THIRTY-FIRST, n			Wright.....	919	
from Park Hill av.			Clarke.....	979	
Park Hill av.....	3		Center.....	1039	2
Mt Vernon av.....	23		THIRTY-FOURTH, n		
St Paul av.....	45		from Park Hill av.		
Clybourn.....	83		Park Hill av.....	3	
Sycamore.....	121	9	Mt Vernon av.....	23	
Grand av.....	153		St Paul av.....	45	
Wells.....	199	1	Clybourn.....	83	9
not extended			not extended		
Chestnut.....	361		Wells.....	201	1
Cold Spring av.....	401		Cedar.....	239	
Vliet.....	441	13	State.....	295	
Cherry.....	479		not extended		
Galena.....	520		Chestnut.....	361	13
Walnut.....	559	3	Cold Spring av.....	401	
Lisbon av.....	599		Vliet.....	439	
not extended			Cherry.....	479	
North av.....	801	11-14	Galena.....	519	
Meinecke av.....	859		Walnut.....	559	3
.....	889		Lisbon av.....	599	
THIRTY-SECOND, n			Vine.....	629	
from Canal.			Brown.....	669	
Canal.....	Z		Lloyd.....	721	
Park Hill av.....	1		Elm.....	759	
Mt Vernon av.....	23		North av.....	801	
St Paul av.....	45		Meinecke av.....	859	11-14
Clybourn.....	83	9	Wright.....	919	
Grand av.....	159	1	Clarke.....	979	
not extended			Center.....	1039	2
Chestnut.....	361		THIRTY-FIFTH. See		
Cold Spring av.....	401		Western av.		
Vliet.....	439	13	THIRTY-SIXTH,		
Cherry.....	479		from Park Hill av n		
Galena.....	519		to Center.		
Walnut.....	559	3	Park Hill av.....	2	
Lisbon av.....	599		Mt Vernon av.....	24	
Vine.....	629		St Paul av.....	46	
Brown.....	676		Clybourn.....	84	9
Lloyd.....	721		Grand av.....	156	
Elm.....	759		Wells.....	200	1
North av.....	801	11-14	Cedar.....	240	
Meinecke av.....	859		State.....	296	
Wright.....	919		Highland boul.....	325	
Clarke.....	979		Chestnut.....	360	13
Center.....	1039	2	Vliet.....	440	
THIRTY-THIRD, n			Cherry.....	480	
from Canal.			Galena.....	520	
Canal.....	Z		Walnut.....	560	3
Park Hill av.....	1		Lisbon av.....	600	
Mt Vernon av.....	23		Vine.....	630	
St Paul av.....	45		Brown.....	676	
Clybourn.....	83	9	Lloyd.....	720	
not extended			Elm.....	760	
Wells.....	201	1	North av.....	800	
Cedar.....	239		Meinecke av.....	865	
State.....	295		Wright.....	920	
Highland boul.....	319		Clarke.....	980	2
Chestnut.....	361		Center.....	1040	

THIRTY-SEVENTH,
from Park Hill av n
to Center.

Park Hill av.....	2	
Mt Vernon av.....	24	
St Paul av.....	46	
Clybourn.....	84	9
Grand av.....	156	
Wells.....	200	1
Cedar.....	240	
Stae.....	296	
Highland boul.....	320	
Chestnut.....	360	13
Vliet.....	440	
Cherry.....	480	
Galena.....	520	
Walnut.....	560	3
Lisbon av.....	600	
Vine.....	630	
Brown.....	676	
Lloyd.....	720	
Elm.....	760	
North av.....	800	
Meinecke av.....	860	
Wright.....	920	
Clarke.....	980	
Center.....	1040	2

THIRTY-EIGHTH,
from Vliet n to Cen-
ter.

Vliet.....	440	13
Cherry.....	480	
Galena.....	520	
Walnut.....	560	3
Lisbon av.....	600	
Vine.....	630	
Brown.....	676	
Lloyd.....	720	
Elm.....	760	
North av.....	800	
Meinecke av.....	860	
Wright.....	920	
Clarke.....	980	
Center.....	1040	2

THIRTY-NINTH,
from Vliet n to Cen-
ter.

Vliet.....	440	13
Cherry.....	480	
Galena.....	520	
Walnut.....	560	3
Lisbon av.....	600	
Vine.....	630	
Brown.....	676	
Lloyd.....	720	
Elm.....	760	
North av.....	800	
Meinecke av.....	860	
Wright.....	920	
Clarke.....	980	
Center.....	1040	2

THOMAS, from 466
Larkin e to Farwell
av.

Larkin.....	315	
Newhall.....	333	14
Bartlett.....	354	
Oakland av.....	375	6
Cramer.....	393	
Murray av.....	413	
Farwell av.....	433	1-19

TOMAH, n w from 581
14th to 16th.

14th.....	1401	2
Neenah.....	1435	
16th.....	1479	
TOWNSEND, w from		
1496 20th.....	2001	24
20th.....	2101	
21st.....	2101	
not extended		

23d.....	2301	
24th.....	2401	

TROWBRIDGE AV,
west city limits from
S Pierce to Green-
field av.

2- 3

TROWBRIDGE, n w
from junc North west-
ern av and C & N W
tracks to the lake.

6

TUNNEL PLACE,
from 969 Warren av
along the river num-
bering from 1144 to
1166.

6

TWELFTH, n from
Grand av. Number-
ing same as on 11th.

1-2-3

10-12

13

TWELFTH AVENUE,
s from 757 Mineral.

Mineral.....	388	
Washington.....	417	8
Scott.....	447	
Greenfield av.....	507	5
not extended		

Pearl.....	582	
Mitchell.....	659	8
Burnham.....	721	
not extended		

Becher.....	841	
Grant.....	903	
Lincoln av.....	969	4
Smith.....	1029	
Windlake av.....	1079	

TWENTIETH, n from
2000 Clybourn.

9

Wells.....	200	1
Cedar.....	240	
State.....	284	11
Prairie.....	320	
Chestnut.....	360	

Cold Spring av.....	400	
Vliet.....	440	13-12

Cherry.....	480	
Galena.....	520	
Walnut.....	560	3
Vine.....	629	
Brown.....	676	

Lloyd.....	720	
Elm.....	760	
Fond du Lac av.....	766	2
North av.....	800	
Meinecke av.....	860	
Wright.....	920	

Clarke.....	980	
Center.....	1040	10
Hadley.....	1100	
Locust.....	1160	
Chambers.....	1220	

Hopkins.....	1250	
Auer av.....	1339	

Concordia av.....	1403	24	TWENTY-SECOND, n	
Townsend.....	1493		from Grand av.	
TWENTIETH AVE, s			Grand av.....	155
from 993 S Pierce.			Wells.....	199
S Pierce.....	299		Cedar.....	239
National av.....	351	2- 3	not extended	
Mineral.....	387		State.....	283
Scott.....	447		Prairie.....	319
Greenfield av.....	507	5	Chestnut.....	359
Orchard.....	537		Cold Spring av.....	399
Lapham.....	597		Vliet.....	439
Mitchell.....	659		Cherry.....	479
Maple.....	691		Galena.....	519
Burnham.....	721	8	Lisbon av.....	539
not extended			Walnut.....	559
Pratt.....	763		Vine.....	629
Rogers.....	781		Brown.....	676
Becher.....	841		Lloyd.....	721
Grant.....	903		Elm.....	759
Lincoln av.....	961	7	North av.....	799
TWENTY-FIRST, n			Fond du Lac av....	836
from Grand av.			Meinecke av.....	859
Grand av.....	155	1	Wright.....	919
Wells.....	199		Clarke.....	979
Cedar.....	239		Center.....	1039
State.....	283	11	Hadley.....	1099
Prairie.....	319		Locust.....	1159
Chestnut.....	359		Chambers.....	1219
Cold Spring av.....	399		not extended	
Vliet.....	439	13-12	Auer av.....	1339
Cherry.....	479		TWENTY-SECOND	
Galena.....	519		AV, s from 1053 S	
Lisbon av.....	527-535		Pierce.	
Walnut.....	559	3	S Pierce.....	300
Vine.....	629		National av.....	358
Brown.....	675		Mineral.....	388
Lloyd.....	720		Scott.....	448
Elm.....	759		Greenfield av.....	508
Fond du Lac av....	798	2-14	Orchard.....	538
North av.....	799		Lapham.....	598
Meinecke av.....	859		Mitchell.....	660
Wright.....	919		Maple.....	692
Clarke.....	979		Burnham.....	720
Center.....	1039	10	Pratt.....	766
Hadley.....	1099		Rogers.....	782
Locust.....	1159		Becher.....	842
Chambers.....	1219		Grant.....	904
not extended			Lincoln av.....	970
Hopkins.....	1339		Hayes av.....	1030
Auer av.....	1339		TWENTY-THIRD, n	
Concordia av.....	1403	24	from Sycamore.	
Townsend.....	1493		Sycamore.....	123
TWENTY-FIRST AV,			Grand av.....	153
s from 1023 S Pierce.			Wells.....	199
S Pierce.....	299	2- 3	Cedar.....	239
National av.....	355		State.....	283
Mineral.....	387		Prairie.....	319
Scott.....	447	5	Chestnut.....	359
Greenfield av.....	507		Cold Spring av.....	399
Orchard.....	537		Vliet.....	439
Lapham.....	597	8	Cherry.....	479
Mitchell.....	659		Galena.....	519
Maple.....	691		Lisbon av.....	551
Burnham.....	721		Walnut.....	559
Pratt.....	763		Vine.....	629
Rogers.....	783		Brown.....	679
Becher.....	841		Lloyd.....	721
Grant.....	903		Elm.....	759
Lincoln av.....	961	8	North av.....	799
Forest Home av....	1011		not extended	

Meinecke and Fond du Lac av.....859	2-14	Auer av.....1339	
Wright.....919		Concordia av.....1415	
Clarke.....979		Hopkins.....1471-1491	
Center.....1039	10	Keefe av.....1537	
Hadley.....1099		TWENTY-FIFTH, n from Clybourn.	
Locust.....1159		Clybourn.....83	9
Chambers.....1219		Sycamore.....121	
not extended		Grand av.....153	
Auer av.....1339	24	Wells.....199	1
Hopkins.....1395-1417		Cedar.....239	
Townsend.....1493		State.....283	11
TWENTY-FOURTH, n from Sycamore.		Prairie.....319	
Sycamore.....123	9	Chestnut.....359	
Grand av.....153		Cold Spring av.....400	
Wells.....199	1	Vliet.....441	13-12
Cedar.....239		Cherry.....479	
State.....283	11	Galena.....519	
Prairie.....319		Walnut.....559	3
Chestnut.....359		Lisbon av.....567-581	
Cold Spring av.....399		Vine.....629	
Vliet.....439	13-12	Brown.....675	
Cherry.....479		Lloyd.....719	
Galena.....519		Elm.....759	
Walnut.....557	3	North av.....799	14
Lisbon av.....563		Meinecke av.....859	
Vine.....629		Kilbourn av.....900-937	
Brown.....681		Fond du Lac av.....963	
Lloyd.....719		Bismarck.....989-1002	
Elm.....759		Center.....1039	2
North av.....799	2-14	Hadley.....1099	
Kilbourn av.....873		Locust.....1162	
Fond du Lac av.....899		Chambers.....1220	
Wright.....919		Burleigh.....1281	24
Bismarck.....933	2	Auer av.....1339	
Clarke.....979		Concordia av.....1415	
Center.....1039		Hopkins.....1503	
Hadley.....1099		TWENTY-SIXTH, n from St Paul av.	
Locust.....1159		St Paul av.....47	9
Chambers.....1219	24	Clybourn.....83	
Burleigh.....1279		Sycamore.....121	
Auer av.....1339		Grand av.....153	1
Concordia av.....1415		Wells.....201	
Hopkins.....1435		Cedar.....239	11
Townsend.....1494		State.....283	
Keefe av.....1540		Prairie.....319	
TWENTY-FOURTH- AND-A-HALF, n from 2429 State.		Chestnut.....359	
State.....283	11	Cold Spring av.....399	12-13
Prairie.....319		Vliet.....439	
Chestnut.....361		Cherry.....479	
Cold Spring av.....399		Galena.....519	3
Vliet.....439	13-12	Walnut.....559	
Cherry.....479		Lisbon av.....571-585	
Galena.....519		Vine.....629	
Walnut.....559	3	Brown.....675	
Lisbon av.....565		Lloyd.....719	
Vine.....629		Elm.....759	14
Brown.....675		North av.....799	
Lloyd.....719		Meinecke av.....859	
Elm.....759		Wright.....919	
North av.....799	14	Kilbourn av.....935	2
Meinecke av.....859		Fond du Lac av.....965	
Kilbourn av.....871		Bismarck.....987-1038	
Clarke.....980		Center.....1039	
Center.....1039		Hadley.....1099	
Hadley.....1099	2	not extended	
not extended		Burleigh.....1281	24
Burleigh.....1281	24	Auer av.....1339	
		Concordia av.....1415	
		Hopkins.....1537	

TWENTY-SEVENTH.

See Washington av.

TWENTY-EIGHTH, n from Mount Ver- non av.

Palmer.....	17	
Mt Vernon av.....	23	
St. Paul av.....	45	
Clybourn.....	83	9
Sycamore.....	121	
Grand av.....	153	
Wells.....	199	1
Cedar.....	241	
Watertown Plank Road.....	267	11
not extended		

Chestnut.....	361	
Cold Spring av.....	401	
Vliet.....	441	13
Cherry.....	479	
Galena.....	519	
Walnut.....	559	3
Lisbon av.....	583	
Vine.....	629	
Brown.....	675	
Elm.....	759	
North av.....	800	11-14
Meinecke av.....	860	
Wright.....	919	
Clarke.....	979	
Center.....	1039	
Fond du Lac av.....	1058	2
Hadley.....	1099	
Locust.....	1159	
Chambers.....	1219	
Burleigh.....	1279	24

TWENTY-NINTH, n from Greves.

Greves.....	M	
Mt Vernon av.....	23	
St Paul av.....	45	
Clybourn.....	83	9
Sycamore.....	121	
Grand av.....	153	1
not extended		
State.....	286	11
Highland boul.....	320	
Chestnut.....	361	
Cold Spring av.....	401	
Vliet.....	441	13
Cherry.....	479	
Galena.....	519	
Walnut.....	559	3
Lisbon av.....	585	
Vine.....	629	
Brown.....	677	
North av.....	800	11-14
Meinecke av.....	859	
Wright.....	919	
Clarke.....	979	
Center.....	1039	
Fond du Lac av.....	1092	2
Hadley.....	1101	
Locust.....	1159	
Chambers.....	1219	
Burleigh.....	1279	24

UNION, from 771 Greenfield avs w to 15th av.

Greenfield av.....	538	5- 8
Bow.....	560	

Arrow..... 610 | |

15th av.....676

UNION AVE (17th Ward), from 691 Su- perior to 156 Okla- homa av.

Superior.....	68	6
Wentworth av.....	100	
Delaware av.....	132	
Mabett av.....	156	
N. W. av.....	164-593	
Oklahoma av.....	618	
VAN BUREN, from 198 Buffalo n to 962 N Water. Number- ing same as on Jack- son.		6-13 1- 7
VINE, w from 629 15th. Numbering same as on Brown.		2- 3 11
VIRGINIA, from 227 Clinton w to 4th av. S Water.....	149	
Davidson.....	175	
not extended		

Clinton.....	265	6- 7
Reed.....	299	13- 2
Hanover.....	329	3- 4
Greenbush.....	359	5
Grove.....	389	2- 3
1st av.....	419	
2d av.....	449	
4th av.....	509	
VLIET, w from 439 3d.		
3d.....	801	4- 5
4th.....	401	2- 3
5th.....	501	
6th.....	601	
7th.....	701	8
8th.....	801	
9th.....	901	
Central av.....	950	
11th and Winne- bago.....	1101	10
12th.....	1201	
Sheridan Lane.....	1215	
13th.....	1301	13-12
14th.....	1401	
15th.....	1501	
16th.....	1601	
17th.....	1701	
18th.....	1801	
19th.....	1901	
20th.....	2001	
21st.....	2101	
22d.....	2201	
23d.....	2301	
24th.....	2401	
24½.....	2451	
25th.....	2501	
26th.....	2601	
Washington av.....	2701	
28th.....	2802	13
29th.....	2902	
30th.....	3002	
31st.....	3102	
32d.....	3202	
R R tracks.....	3232	
Western av.....	3500	
36th.....	3602	

37th.....	3702	13	WALWORTH, e from	
42d.....	4201		830 Humboldt av.	14
43d.....	4301		WARD, from 931 Kinnikinnic av s w to	6- 7
44th.....	4401		210 Lincoln av.	13
45th.....	4501		Kinnikinnic av.....	121
46th.....	4601		Robinson av.....	141
Sherman boul.....	4630		Alexander.....	163
VOLKMANN PLACE,			Lincoln av.....	201
n from 144 Burleigh		4- 5	WARREN AV, n e and	
to Concordia av.			n from 752 Franklin.	
VON MOLTKE PL, n		3	Franklin.....	113 6
of Walnut, betw 29th			Albion.....	139
and R R tracks.			Arlington pl.....	165
WAHL AV, from 461		1-19	Brady, s s.....	207
to 587 Terrace av.			Brady, n s.....	851
WALKER, from 359			Hamilton.....	895
Davidson w to 11th		7-13	N Water.....	951
av. Numbering the		2- 3	Boylston.....	986
same as on Mineral.			WASHINGTON, west	
WALL, n from 138			from 417 Davidson.	
North av.			The River.....	125
North av.....	801	7	Davidson.....	199
Lee.....	859		Barclay.....	239
Wright.....	919		Clinton.....	269 6- 7
Clarke.....	979		Reed.....	299 13- 8
Center.....	1039		Hanover.....	329 4- 5
Hadley.....	1101		Greenbush.....	359
Locust.....	1159		Grove.....	389 8
WALNUT, w from 586			1st av.....	419
Commerce.			2d av.....	449
1st.....	178		3d av.....	479
2d.....	201	4- 5	4th av.....	509
3d.....	301		5th av.....	539
4th.....	401		6th av.....	569
5th.....	501		7th av.....	599
6th.....	601		8th av.....	633
7th.....	701	8	9th av.....	653
8th.....	801		10th av.....	683
9th.....	901		American av.....	707
10th.....	1001		11th av.....	733
11th.....	1101		12th av.....	757
12th.....	1201	10	13th av.....	781
Sheridan Lane.....	1215		14th av.....	805 2-3
Fond du Lac av.....	1216	2	15th av.....	843
13th.....	1301		not extended	
14th.....	1401	3	18th av.....	933
15th.....	1501		19th av.....	963
16th.....	1601		WASHINGTON AV,	
17th.....	1701		(27th street) n from	
18th.....	1801		2702 Greves.	
19th.....	1901		St Paul av.....	41
20th.....	2001		Clybourn.....	84 9
21st.....	2101		Sycamore.....	122
22d.....	2201		Grand av.....	154
23d.....	2301		Wells.....	200 1
Lisbon av...2307-2422			Cedar.....	240
24th.....	2401		State.....	284 11
24½.....	2451		Prairie.....	320
25th.....	2501		Chestnut.....	360
26th.....	2601		Cold Spring av.....	400
Washington av...2701		11- 3	Vliet.....	440 12-13
28th.....	2801		Cherry.....	480
29th.....	2901	3	Galena.....	520
30th.....	3001		Walnut.....	560 3
R R tracks.....	3007		Lisbon av.....	590
31st.....	3101		Vine.....	630
32d.....	3201		Brown.....	676
33d.....	3301		Lloyd.....	720
34th.....	3401		Elm.....	760
Western av.....	3501		North av.....	800 11-14

Meinecke av.....	860		21st.....	2101	
Wright.....	920		22d.....	2201	
Kilbourn av.....	966		23d.....	2301	
Fond du Lac av.....	1016	2	24th.....	2401	
Center.....	1040		25th.....	2501	
Hadley.....	1100		26th.....	2601	
Locust.....	1159		Washington av.....	2701	
Chambers.....	1219		28th.....	2801	
Burleigh.....	1279	24	Queen Ann pl.....	2903	
Auer av.....	1340		31st.....	3101	
Concordia av.....	1416		College av.....	3201	
Keefe av.....	1538		33d.....	3301	
WASHINGTON			34th.....	3401	
PLACE, e one square		1	Western av.....	3428	
from 182 Washing-			WESTWORTH (17th		
ton av.			Ward), next w to		
WATER TOWN			Superior. Numbers		6
PLANK ROAD, w			same as Delaware av		
from 259 Washing-			WEST (17th Ward), w		
ton av.		11	of Greeley.		
Washington av.....	2701		Clifford.....	278	13
28th.....	2801		Deer pl.....	312	
29th.....	2902		Dover.....	338	
Queen Ann pl.....	2903	1	Sec. line.....	352	
State.....	3010		WEST WATER, next w		
33d.....	3301		of Milwaukee River,		
34th.....	3401		from Menomonee		
35th.....	3501		River to 270 3d.		
WAVERLY PLACE,			Menomi. River.....	1	2- 3
from 291 Juneau av			C M & St P Ry.....	21	4- 5
s one square to			Bridge.....	50	8
Martin.		1-19	Fowler.....	63	
WEIL, n from 9 Gar-			Clybourn.....	107	
field av.			Sycamore.....	147	
Garfield av.....	759	14	Grand av.....	187	
North av.....	795		Wells.....	235	
Lee.....	859		2d.....	243	
Wright.....	919		Cedar.....	283	
Clarke.....	979	7	3d.....	322	
Center.....	1039		WESTERN AV, west		
Hadley.....	1099		city limits, from		
Locust.....	1159		Canal to Auer av.		
R R Track.....	1214		N Canal.....	Z	
Chambers.....	1219		Park Hill av.....	2	
Burleigh.....	1279		Mt Vernon av.....	24	
Auer av.....	1347		St Paul av.....	46	
not extended			Clybourn.....	84	9
Keefe av.....	1537		Grand av.....	156	
WELLS, w from 236			Wells.....	200	1
W Water.			Cedar.....	240	
The River.....	7		State.....	296	
W Water.....	101	1- 2	Highland boul.....	320	
2d.....	201	3- 4	Chestnut.....	360	
3d.....	301	5- 8	Vliet.....	440	13
4th.....	401		Cherry.....	480	
5th.....	501	1- 9	Galena.....	520	
6th.....	601		Walnut.....	560	3
7th.....	701		Lisbon av.....	600	
8th.....	801		Vine.....	630	
9th.....	901	1-10	Brown.....	676	
10th.....	1001		Lloyd.....	720	3
11th.....	1101	1	Elm.....	760	
12th.....	1201		North av.....	800	
13th.....	1301		Meinecke av.....	860	
14th.....	1401		Wright.....	920	
15th.....	1501		Clarke.....	980	
16th.....	1601		Center.....	1040	2
17th.....	1701		not extended		
18th.....	1801		Auer av.....	1340	24
19th.....	1901		WHITE, n w from 808		
20th.....	2002		Mitchell.		3

WILCOX, n e one square from 54 S Bay.		11th.....m.....1101	
WILLIAMS, from 365 Linus s to Kinnikinnic av.	6-13	12th.....1201	10
Linus.....137		13th.....1301	
Conway.....177	6	14th.....1341	
Homer.....211		WINNEBAGO, from 365 7th n w to 440 11th.	
Deer.....251		(South side)	
Kinnikinnic av.....288		Chestnut.....701	13-12
WILLOW PLACE, between 7th and 8th n of Center.		8th.....719	8
Alley.....1056	8	9th.....835	
Hadley.....1100		10th.....935	13-12
Locust.....1159		11th.....1045	
WILSON, from 1109 Kinnikinnic av w to Austin av.		(North side)	
Kinnikinnic av.....636	6-13	7th.....792	
Graham.....675		8th.....744	
Howell av.....709		9th.....836	
Austin.....759		11th.....956	
WINCHESTER, from 107 S Bay s to Lincoln av.		WISCONSIN, from 400 E Water to the lake.	
S Bay.....873	6-13	The River.....57	
Lincoln av.....969		E Water.....75	1- 9
WINDLAKE AV, s w from 673 2d av.		Broadway.....99	10-11
2d av.....675	12- 7	Milwaukee.....123	6- 7
Maple.....695		Jefferson.....147	
3d av.....707		Jackson.....171	
Burnham.....719		Van Buren.....195	
4th av.....753		Cass.....219	
5th av.....799		Marshall.....244	
6th av.....857	4	Juneau pl.....252	
Becher.....883		WOODLAND COURT [18th Ward], e from 420 Terrace av, numbers commencing at n w entrance to court running from 1 to 26.	1-19
8th av.....965		WOODSTOCK PLACE from 412 Oakland av s e to Terrace av.	6- 1
9th av.....1015		Oakland av.....371	19
Lincoln av.....1029		Farwell av.....393	
10th av.....1071		Prospect av.....417	
American av.....1121		Summit av.....441	
11th av.....1161		Lake Drive.....465	
12th av.....1193		Terrace av.....489	
13th av.....1232		WOODWARD, from 601 Linus s to Homer.	
Russell av.....1500		Linus.....137	6
WINDSOR PLACE, e and s e from 1038 Cambridge av to La-Fayette pl.		Conway.....177	
Cambridge av.....311	6	Homer.....212	
Newhall.....335	1-19	WRIGHT, w from 919 Dousman.	
Bartlett.....341		C M & St P Ry.....059	
Oakland av.....373		Bolton.....049	14
Farwell av.....393		Dousman.....021	
Prospect av.....417		Humboldt av.....5	
Summit av.....441		Weil.....11	
Lake Drive.....465		Bremen.....27	
Terrace av.....474		Fratney.....43	
WINE [S S] west two squares from 751 Kinnikinnic av.		N Pierce.....59	
Kinnikinnic av.....221	6-13	Booth.....75	7
Noble.....247		Holton.....91	
.....259		Buffum.....107	
WINE [W S], from 651 9th w to 14th.		Richards.....123	
9th.....901	8	Wall.....139	4- 5
10th.....1001		Island av.....153	
		1st.....175	
		2d.....201	
		3d.....301	
		4th.....401	

5th.....	501		26th.....	2601	
6th.....	601		Washington av.....	2701	11-14
7th.....	701	8	28th.....	2801	
Cotton pl.....	710		29th.....	2901	
8th.....	801		30th.....	3001	
9th.....	901		R R Track.....	3019	
10th.....	1001		not extended		
11th.....	1101	10	32d.....	3201	
12th.....	1201		33d.....	3301	
Louis av.....	1218		34th.....	3401	
Teutonia av.....	1319		Western av.....	3425	
14th.....	1401		WYOMING PLACE, s		
15th.....	1501	14	e from 480 Summit		
16th.....	1601		av.		1-19
17th.....	1701		Summit av.....	443	
18th.....	1801		Lake Drive.....	465	
19th.....	1901		Terrace av.....	489	
20th.....	2001		YORK PLACE, from		
21st.....	2101		825 Burnham to		7
22d.....	2201		Rogers.		
23d.....	2301		ZIEMER, from 219		
24th.....	2401		Becher s to Lincoln		6-13
Fond du Lac av.....	2419	2	av.		
Kilbourn av.....	2513				

N. B. The bold face figures in the foregoing Street Directory refer to the Car Line to take to reach the House Numbers given at the corners.



Lake Shore Promenade and Juneau Park.



Armory Hall.

LIST OF FIRE ALARM STATIONS.

SPECIAL CALLS.

Second alarm—3-3 and one round of box.

Third alarm—3-3-3 and one round of box.

General Alarm—11 and one round of box.

Engine Company—4-4-4 and No. of Company.

Chemical Engine Company—4-4-4-4 and No. of Company.

Hook and Ladder Company—5-5-5 and No. of Company.

Water Tower—5-5-5-5 and No. of Company.

Fire Boat—6-6-6 and No. of Company.

Insurance Patrol—6-6-6-6 and No. of Company.

HOW TO "PULL A BOX."

A key for the Ordinary or Locked Boxes may be found in the house at the corner the box is on, or in the house next thereto.

Upon the discovery of a fire in your neighborhood, get a key, go to the box nearest to the fire, unlock the door, pull the hook all the way down and let go. Do not jerk the hook down and up, but pull it down steadily as far as you can and let go.

No key is required for the Keyless Door Boxes; turn the handle to the right, open the door, pull the hook all the way down and let go, then close the door.

Wait at the Box until the Department arrives and inform it where the fire is.

* Keyless Doors.

† Private Boxes.

‡ Duplicate Boxes.

EAST DIVISION.

BOX. LOCATION.

- 13. *Erie & Oregon.
- 17. *Jefferson & Corcoran.
- 18. *Engine Co. 10. Broad'y
- 19. *Erie & East Water
- 23. *Buffalo & East Water.
- 26. *Milwaukee & Buffalo
- 27. †Frt-Office, C. & N. Ry.
- 28. *Huron & East Water
- 31. *Detroit & Jackson.
- 35. *Huron & Jefferson.

- 37. *Michigan & Broad'y.
- 39. *Michigan & Cass.
- 41. *Wis. & Van Buren.
- 42. †Academy of Music.
- 43. *Wis. & Milwaukee.
- 45. *Wis. & East Water.
- 47. *Mason & Jefferson.
- 48. *Cass & Mason.
- 53. *Eng. 1. Broadway
- 54. ††Meinecke's Factory.
- 56. ††Pabst Theater.
- 57. *Market & Biddle.
- 58. *Jackson & Biddle.

- 62. *Astor & Biddle.
- 64. *Cass & Martin.
- 68. *Martin & River.
- 69. †Wollaeger Mfg. Co.
- 71. †Blatz Brew. Co.
- 72. *Juneau av. & E. Water.
- 73. *†Blatz Brew'y, Br'd'y.
- 74. *Milwaukee & Johnson
- 76. *Juneau av. & V. Buren
- 78. *Juneau av. & Astor.
- 81. *Franklin & Knapp.
- 84. Ogden av. & N. Water.
- 85. *Ogden av. & Broad'y.
- 86. †Convent Notre Dame.
- 87. *Ogden av. & V. Buren.
- 89. *Ogden av. & Jefferson.
- 92. *N. Water & Pleasant.
- 94. *Lyon & Cass.
- 95. Pleasant & Astor.
- 97. *Prospect av. & Albion
- 121. *Pleasant & V. Buren.
- 123. *Brady & Cass.
- 124. *Marshall & Pearson.
- 125. *Eng. Co. 6, Franklin.
- 127. *Brady & Farwell av.
- 132. Racine & Highland pl.
- 133. *Marshall & N. Water.
- 134. *Sobieski & Nor. Water
- 135. *Kane pl. & Farwell av
- 136. *Truck 5, Bartlett.
- 138. *Windsor & Oakland
- 144. *Woodstock & Lake pl
- 146. Terrace & Ivanhoe pl.
- 147. *Farwell & North aves
- 152. Hydraulic & Lake avs.
- 154. Bradford & Bartlett.
- 155. Bradford & Murray av
- 158. Sum'it pl. & Mary'd av
- 165. Oakl'd av. & Belle'w pl.
- 166. Mil. Woolen Mills.
Park pl.
- 168. Murray av. & Park pl.
- 182. Terrace & Gilman
- 184. Newb'y & Summit av
- 186. Newhall & Concord.
- 187. Bartlett & Newp't avs.
- 191. Hartford & Lake aves.

SOUTH DIVISION.

- 212. †*St. Paul Y'ds.
ft. Reed st.
- 213. †Elevator A, St. P. Ry.
- 214. *S. Water & Reed.
- 215. *Reed & Oregon.
- 216. *S. Water & Lake
- 217. †J. E. Patton, Bay St'te
- 218. *Lake & Clinton.
- 223. *Oregon & S. Water
- 225. †Allis Co., North End
- 226. *Eng. Co. 19, Virginia
& Clinton
- 227. *Hanover & Florida.
- 229. *Park & Reed.
- 231. †Allis & Co., Office.
- 233. *Park & S. Water.
- 234. *Flour Shed, C & N Ry
- 235. †Allis Co., South End.
- 237. *Reed & National
- 239. Nat'l av. & S. Water.
- 241. Jones Island.


- 242. *Mineral & Clinton.
- 243. *E. End Greenfield av.
- 244. *Jones Island.
- 245. *Ship Yard, Wash'ton.
- 246. †N. W. Fuel Co., So. Yd.
- 247. *Reed & Madison.
- 248. *Clinton & Orchard.
- 249. †Brass & Copper Co.,
Barclay st.
- 252. *Hanover & Lapham.
- 254. *Reed & Mitchell.
- 255. *Eng. Co. 7, Maple.
- 256. *Greenb'h & Burnh'm
- 259. Wis. Planing Mill Co.
- 261. *Eng. Co. 17, Kin-
nickinnick ave. bridge.
- 262. *Pfister's Tannery.
- 263. *Kin'ic av. & Stewart.
- 264. *Becher & Clinton.
- 265. *South Bay & Allis.
- 266. *So. Bay & Reynolds.
- 267. *Clinton & Lincoln av.
- 268. *Kin'ic. & Lincoln ave
- 269. Lincoln av. & Kenesaw
- 271. Conway & Lenox.
- 272. Rolling Mills.
Merc. Mills
- 273. Rolling Mills.
Mch. Shop
- 276. †Filer & Stowell Co.
- 277. Burrell & Smith.
- 278. *Howell av. & Clare'ce
- 279. *Eng. Co. 11, Kin-
nickinnick ave
- 281. *Truck 6, St Clair st.
- 282. *Russell & Bishop avs.
- 284. *Iron & Superior.
- 286. *Potter & Kinnickin-
nick aves.
- 289. *Dover & West.
- 294. *Kin ic av. & Clement.
- 295. *Clement & Manitoba
- 296. Kin'c. & Tro'b'dge avs
- 297. We'tw'th & St. P. aves.
- 312. *Canal & 1st ave.
- 313. *Vogel's Isl., 8 Ward.
- 314. *Canal & 4th av.
- 316. *Canal & 6th ave.
- 317. *Canal. nr. Musk. ave.
- 318. *Plankinton Pack. H.
- 319. *Eng. Co. 14, Park.
- 321. †Elevator E, 6th ave.
- 324. *Pfister's Tan., Oregon
- 326. †South Side Brewery.
- 327. *Virginia & 1st av.
- 328. *Park & Grove.
- 329. †Int. Woodwork Co.,
Park st.
- 331. *Park & 4th ave.
- 332. *Park & 6th ave.
- 334. †C. C. Sash & Door Co.
- 335. *National & 11th aves.
- 336. *National & 7th aves.
- 337. *National & 4th aves.
- 338. *Chem. Co. 8. Nat. ave.
- 339. *Grove & Walker.
- 341. †S. S. Turn Hall.
- 344. †S. S. Kindergarten.
- 345. *Wash'ton & Grove.
- 346. *Wash'ton & 6th ave.

347. *Wash'ton & 9th ave.
 348. *Wash'gton & 11th av.
 351. *Scott & 4th ave.
 354. *Greenfield & 1st aves.
 355. *Truck Co. 4, 3rd ave.
 357. *Greenfield & 7th aves.
 359. *Greenfield & 11th aves
 361. *Lapham & 10th ave.
 362. Lapham & 6th ave.
 363. *Lapham & 2nd ave.
 365. †Kosciusko Armory.
 366. *Grove & Mitchell.
 367. †Hall, Mitchell & 4 av.
 367. *†Mitchell & 4th ave.
 368. *Eng. Co. 12, 8th ave.
 369. *Michel & 6th ave.
 371. *Forest H. & 10 aves.
 372. *Mitchell & 11 ave.
 377. House of Correction.
 378. Becher & 9th ave.
 381. Becher & 1st ave.
 383. Greenb'h & Lincoln av
 385. Windlake & 8th aves.
 386. Lincoln & 12th aves.
 388. Clarence and 8th ave.
 391. Smith & 3rd ave.
 392. Clarence & 1st ave.
 396. *Lindemann & Hoversen, Russell & 2nd av
 412. Canal & 12 ave.
 413. Canal & 16th ave.
 416. †St. Paul Stock Yards.
 418. *†Mil. Harvester Wks.
 419. *Park & 14th ave.
 423. †Falk Mfg. Co.
 424. *National & 29th aves.
 425. *National & 32nd aves.
 428. *National & 17th aves.
 429. *National & 20th aves.
 435. Eng. Co. 26, Scott & 21st ave.
 438. *Wash'ton & 13th ave.
 442. Scott & 15th ave.
 443. Scott & 18th ave.
 445. Greenfield & 20th aves.
 446. Greenfield & 17th aves.
 447. *Greenfield & 14 aves.
 453. Mitchell & 20th ave.
 457. Mit'l & Muskego ave.
 469. Muskego av. & Merrill
 475. Musk'o & Lincoln avs.

WEST DIVISION.

512. *W. W. & Menom. B'g.
 513. †The J. Pritzlaff Co.
 514. *W. Water & Clybourne
 515. *Sycamore st. bridge.
 517. *W. Water & Grand av.
 518. †Star Theater.
 519. *†St. Paul Y'ds. 2nd st.
 521. †Plankinton House.
 522. *Engine Co. 4, 2nd.
 523. †Bijou Theater.
 524. *Fowler & 3d.
 525. †St Paul. Pass. Sta.
 526. †Davidson Theater.
 527. *Grand ave. & 3rd,
 528. †Alhambra Theater.
 531. *Grand ave. & 5th.
 535. *St. Paul av. & 6th.

536. *Engine Co. 20, 6th.
 538. *Panorama Bldg., Wells & 7th.
 539. *Sycamore & 8th
 541. *†St. Paul Yards, 5th st
 542. *†Elevators B and C.
 543. *St. Paul av. & 10th.
 544. *Nat. Enam. & Stamp- ing Co.
 545. †Power H., Wells & 11.
 546. *Grand ave. & 12th.
 547. *Clybourn & 13th.
 548. *Internat. Salt Co., ft. 12th st.
 549. *Mus'go av & N. Canal
 551. *†Penn. Coal Co. Yards
 552. †Geuder & Paeschke.
 553. *St. Paul & 15th.
 557. *Wells & 17th.
 558. *Eng. Co. 9, 17 & Cly'n
 559. *North Canal & 17th.
 561. *St. Paul & 19th.
 563. *Sycamore & 20th.
 564. †Lit. Sisters of Poor.
 565. *Wells & 22nd.
 567. St. Paul & 25th.
 568. †Nat. Distil'y Men. Val
 572. Grand ave. & 27th.
 573. Clybourn & 28th.
 574. Sycamore & 30th.
 577. *Mt. Vernon & 32nd.
 579. Wells & 32nd.
 582. *Mt. Vernon & 35th.
 583. *†St. P. Shops, Men. Val.
 588. †Meiner's Distillery.
 599. †Soldiers' Home
 612. *W. Water & Cedar.
 614. *Third & Prairie.
 615. *Poplar & 3rd.
 616. Kern's Mills.
 617. *Engine Co. 2, 4th st.
 618. *Cherry & 3rd.
 619. *Galena & Commerce.
 621. †Eng Co. 23, Fire Boat
 632. *Chestnut & 4th,
 624. †W. Side Turn Hall
 625. *Cedar & 4th.
 626. †R. Chivas Post Hall.
 627. *State & 5th.
 628. †Exposition Building,
 631. Poplar & 6th.
 632. *Cherry & 6th.
 633. *Galena & 7th.
 636. *State & 7th.
 638. *Cedar & 9th.
 641. †Pabst Brew'y, Ches't.
 642. *Winnebago & 8th.
 643. *Central ave. & 9th.
 644. *†Pabst Brew Co. Office
 646. *Vliet & 11th.
 647. *Chestnut & 11th.
 649. *State & 10th St.
 652. *Prairie & 12th.
 653. *Eng. Co. 5, Galena.
 654. *Cream City Brew. Co., 18th st.
 655. *Vliet & 13th.
 656. Chestnut & 14th.
 657. Cold Sp'ng av. & 16th.
 659. *State & 16th.
 663. *Galena & 16th.



The German and English Academy.



Grand Ave. Bascule Bridge and Milwaukee River View


N. CASPAR CO.'S BOOK EMPORIUM

431 EAST WATER STREET,

.. Opposite Kirby House ..

MILWAUKEE, WIS.

American, British, German and French Books.

 *Catalogues distributed free to anyone.*

**All Standard Books and
Articles in the following
Branches always on hand :**

A-B-C Books.

Albums.

Almanacs.

Alphabets.

Amateur Theatricals.

Answers.

Autograph Albums.

Bibles.

Biographies.

Blank Books.

Books on Etiquette.

Books of Riddles.

Books on Magic.

Calendars.

Catholic Books.

Charts.

Classics.

Collections of Poetry.

Complete Sets.

Cook Books.

Devotional Books.

Dialects.

Dictionaries in all

Dramas. [Languages,

Drawing Books.

Drawing Designs.

Dream Books.

Encyclopædias.

Essays.

Fairy Tales.

Fiction.

Fine Illustrated Works.

Fortune Tellers.

Games.

Labels.

Grammars in all

Languages.

Handbooks for Travelers

Humorous Books.

Hymn Books.

Interpreters.

Interest Tables.

Juveniles.

Letter Writers.

Liberal Books.

Magazines.

Maps.

Notes.

Novels and Tales.

Papeteries.

Periodicals.

Photographs.

Piano Instructors.

Picture Books.

Pictures.

Playing Cards.

Plays.

Pocket Books.

Poems.

Popular Literature.

Portraits.

Postage Stamp Albums.

Prayer Books.

Recipe Books.

Recitations.

Ready Reckoners.

Romances.

School Books.

Scrap Books.

Sermons.

Song Books.

Speakers.

Specimens of Alphabets.

Speeches.

Tales.

Toast Books.

etc. etc. etc.

**Stationery in any specialty
furnished and prices quoted.**

ESTABLISHED 1878.

INCORPORATED 1898.

C. N. CASPAR CO.,

Book

Emporium


431 East Water St., opposite Kirby house,
MILWAUKEE, WIS.

TELEPHONE, MAIN 1126.

*Classics, History, Standard Works, Poetry, Art, Law,
Medical, Dictionaries, Scientific, Etc.*

A FULL LINE OF
Blank Books and Stationery.

Books of every Description Bought, Sold and Exchanged. Books
neatly Bound at low Rates.—"Out-of-Print", Curious and Out-of-
the-Way-Books.

 Catalogues of American, English, German and French Books
FREE.

ESTABLISHED 1885.

INCORPORATED 1899.

WETZEL BROS. PRINTING CO.



Printers. Designers. Engravers



*Fine Book and Catalogue Work.
Calendars, Hangers and Labels.*

324-328 BROADWAY,

Telephone, Main 1726.

Milwaukee, Wis.





141 1932

