



State of Illinois  
Institute of Natural Resources

# Catalog of Devonian and deeper tests in southern Illinois

---

David L. Stevenson  
John N. Keys  
Robert M. Cluff

Illinois Petroleum 118

Stevenson, David L

Catalog of Devonian and deeper tests in southern Illinois /  
by David L. Stevenson, John N. Keys and Robert M. Cluff.  
Urbana : Illinois State Geological Survey, 1980.

76p. : ill. ; 28cm. - (Illinois State Geological Survey.  
Illinois Petroleum ; 118)

1. Borings-Illinois, Southern. II. Cluff, Robert M. III. Series.

# Catalog of Devonian and deeper tests in southern Illinois

---


David L. Stevenson  
John N. Keys  
Robert M. Cluff

TABLE OF CONTENTS

Introduction	1
Geological setting and location	2
Geological map of the study area	3
Geological column	4
Stratigraphic column	5
Geological cross-sections	6
Geological notes	7
Index	8

THIS CATALOG WAS PREPARED FOR THE U.S. GEOLOGICAL SURVEY BY THE U.S. GEOLOGICAL SURVEY AND THE UNIVERSITY OF ILLINOIS AT CARBONADE. THE CATALOG WAS PREPARED BY THE U.S. GEOLOGICAL SURVEY AND THE UNIVERSITY OF ILLINOIS AT CARBONADE. THE CATALOG WAS PREPARED BY THE U.S. GEOLOGICAL SURVEY AND THE UNIVERSITY OF ILLINOIS AT CARBONADE.





Digitized by the Internet Archive  
in 2012 with funding from  
University of Illinois Urbana-Champaign



## CONTENTS

Abstract	2
Introduction	2
Scope of report	2
File data	3
References	3
Catalog (counties listed alphabetically)	10
Form letter for corrections	79

## Figures

1. Devonian and deeper well locations, northwestern area of southern Illinois.	4
2. Devonian and deeper well locations, northeastern area of southern Illinois.	5
3. Devonian and deeper well locations, southwestern area of southern Illinois.	6
4. Devonian and deeper well locations, southeastern area of southern Illinois.	7
5. Generalized stratigraphic column for Salem and deeper strata in central and southern Illinois.	8

## ACKNOWLEDGMENTS

This list was made possible largely through funding by the U.S. Department of Energy to the University of Illinois under contract number EY-76-05-5203 and by the U.S. Energy Research and Development Administration under contract number E-(40-1)-5203.

Lindell H. Van Dyke, Jay Hoeflinger, and other members of the Computer Services staff of the Illinois State Geological Survey directed the encoding, programming, and printing of the file. James A. Noel designed the original computer coding format for the file.



# Catalog of Devonian and deeper tests in southern Illinois

David L. Stevenson  
John N. Keys  
Robert M. Cluff

## ABSTRACT

*A computer-produced list of approximately 12,900 Devonian and deeper tests in Illinois has been compiled from the records of the Illinois State Geological Survey (ISGS). This volume includes 5,778 oil and gas tests in southern Illinois; water wells are excluded. The list includes: well name, location, elevation, total depth, age of the deepest formation penetrated, ISGS sample set number, date drilled, and the availability of geophysical logs. This listing will facilitate the acquisition of deep subsurface data for petroleum exploration and other basic geologic research.*

## INTRODUCTION

More than twenty years ago the Oil and Gas Section of the Illinois State Geological Survey began to keep a separate set of records for tests drilled through the base of the New Albany Shale Group (Middle Devonian-Kinderhookian). These records became known as the "Devonian and deeper file." The data in the records range from basic items such as well name, location, elevation, and total depth to detailed geologic information such as formation tops and partial sample studies. This file has been used a great deal both by Survey staff members and visitors to the Survey, because it expedites the acquisition of deep subsurface data in Illinois and reduces the need to search the complete drillhole file in the Survey's Geological Records Section.

In 1976, the Illinois State Geological Survey agreed to supply a computer-generated file of data on holes penetrating the New Albany Shale in

Illinois as part of the U.S. Department of Energy's (DOE) Eastern Gas Shales Project. The resulting computerized file was largely made possible through partial support from DOE. This publication was compiled from that file and provides a catalog of the locations of Devonian and deeper tests, with information on the availability of basic geological data for each test. We hope that this information will facilitate exploration for deep oil and gas in Illinois and for unconventional energy resources, such as gas in Devonian shales.

## SCOPE OF REPORT

Approximately 12,900 Devonian and deeper tests in southern and central Illinois are included in the computerized file. Because of the large number of tests, we have divided the list into two volumes. This volume covers 41 counties in southern Illinois, and 5,778 wells are listed; the companion volume, Illinois Petroleum 117, covers 41 counties of southern Illinois. Figures 1 through 4 are based on computer-produced maps showing the locations of all holes covered in this volume. Using these maps, the reader can easily see the density of Devonian drilling in any area.

Because new Devonian test holes are drilled regularly throughout Illinois, a list such as this becomes out of date immediately. Therefore, holes drilled and reported to the Survey after mid-1976 do not appear on the following list (an exact cut-off date in 1976 cannot be specified because many wells completed before a given date are not issued completion tickets for many weeks or even months). It is likely that all Devonian tests drilled



through 1975 as well as any tests drilled in early 1976 for which completion tickets were promptly issued are included.

No water wells are included in this file; however, the user should be aware that many of the deep bedrock water wells in central and western Illinois penetrate Devonian or deeper strata, and samples may be available from many of them. Geophysical logs, however, are seldom run in water wells.

## FILE DATA

The data contained in the computer file are listed below:

1. Unique well number, composed of state and county code and county number. Only county number is shown in this publication.
2. Company name, drill hole number, and farm name.
3. Legal location, including section, township, range, and location within section.
4. Elevation of logging reference.
5. Total depth.
6. Age of the deepest formation penetrated.
7. Illinois State Geological Survey sample set number.
8. Date drilled.
9. Availability of geophysical logs.

The holes are grouped by county and are arranged by location (section, township, range). Counties are listed alphabetically.

Figure 5 is a generalized columnar section of Salem (Mississippian) and deeper strata in central and southern Illinois. Only the geologic age of the deepest formation penetrated is shown in this list. If the deepest formation penetrated had not been determined by a geologist, or if there was some question regarding the determination, the column was left blank. The reader is referred to Willman et al. (1975) for detailed information on the age of stratigraphic units in Illinois.

## Location of holes

The legal location of each hole is given in the conventional manner: section, township, and range; distance from north or south line (in feet); distance from east or west line (in feet); quarter, quarter, quarter. Deviations from this convention might involve a location given as the center of a quarter, quarter, quarter section. In this case, blanks appear in the spaces normally occupied by the number of feet from the north (south) or east (west) lines. Similarly, if the location is at the corner of a quarter section, blanks appear in the footage columns and the corner is designated under the heading "Corner."

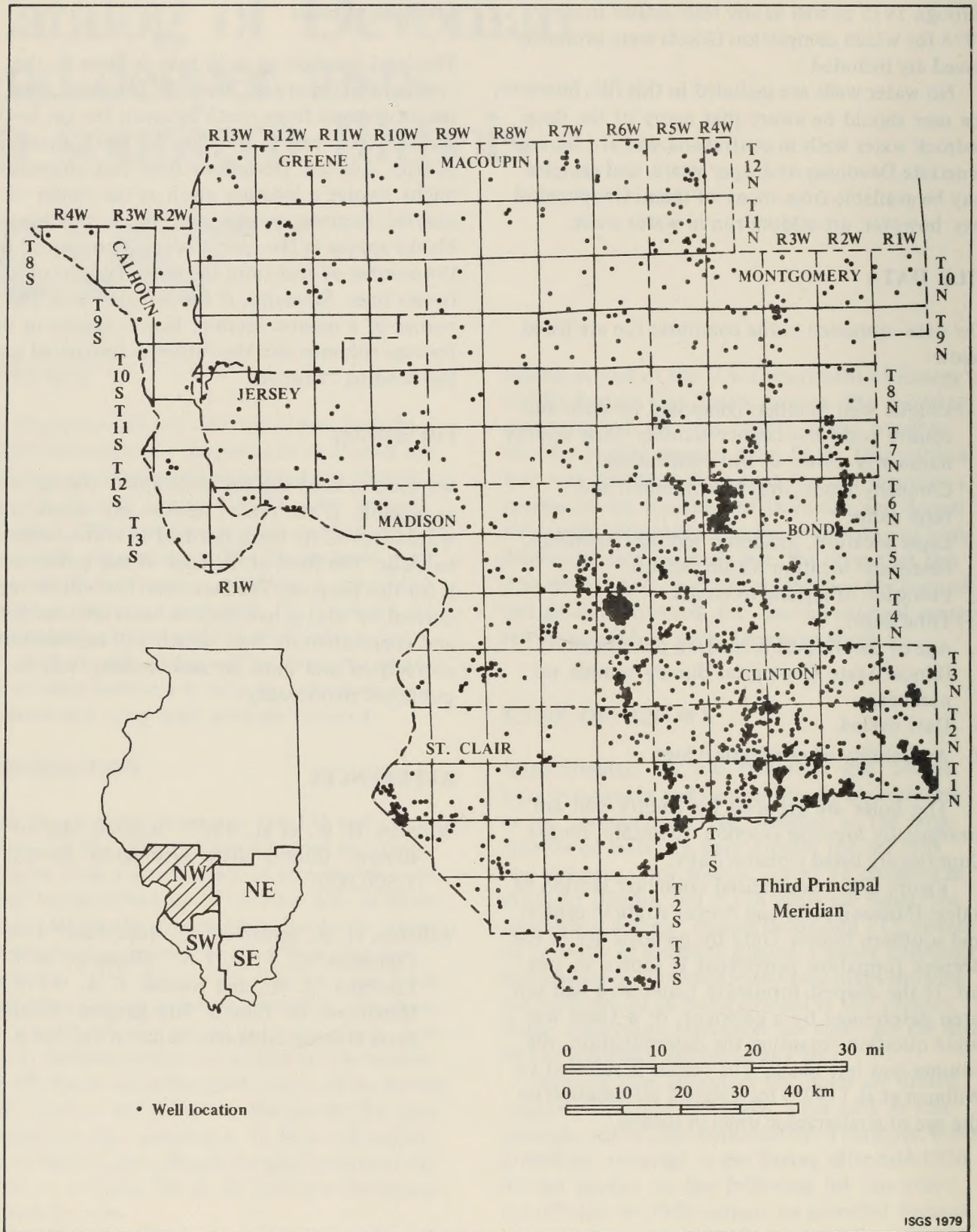
## File updating

We want to keep this list as complete and accurate as possible. If the reader notices any errors, we would appreciate being notified so corrections can be made. The form at the back of this publication is for this purpose. The Devonian file will be kept current by adding new data as holes are completed, and supplementary lists, which will include both corrections and data on new drilling, will be published periodically.

## REFERENCES

- Willman, H. B., et al., 1967, Geologic Map of Illinois: Illinois State Geological Survey, 1:500,000.
- Willman, H. B., Atherton, E., Buschbach, T. C., Collinson, C., Frye, J. C., Hopkins, M. E., Lineback, J. A., and Simon, J. A., 1975, Handbook of Illinois Stratigraphy: Illinois State Geological Survey Bulletin 95, 261 p.





ISGS 1979

Figure 1. Devonian and deeper well locations, northwestern area of southern Illinois.

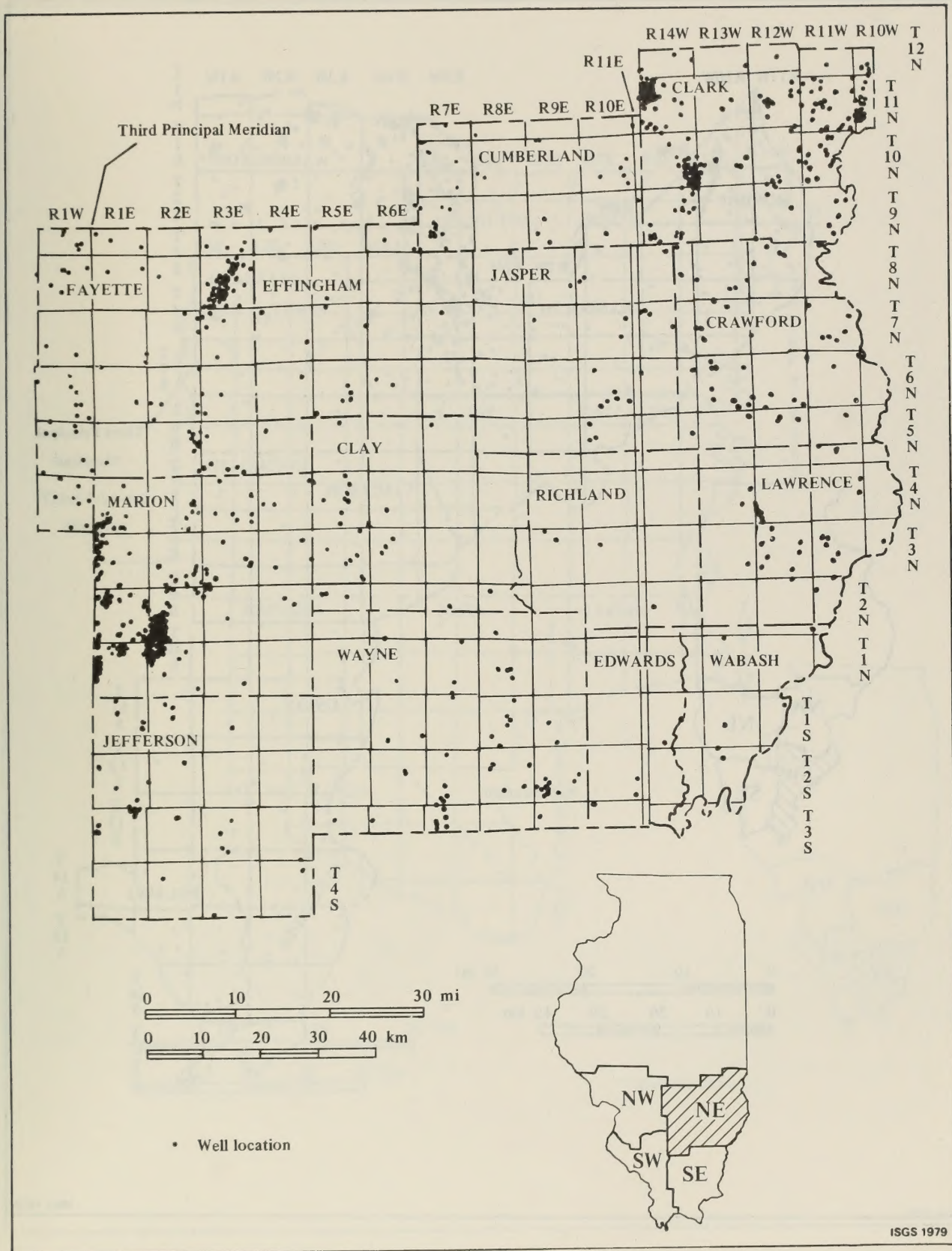


Figure 2. Devonian and deeper well locations, northeastern area of southern Illinois.



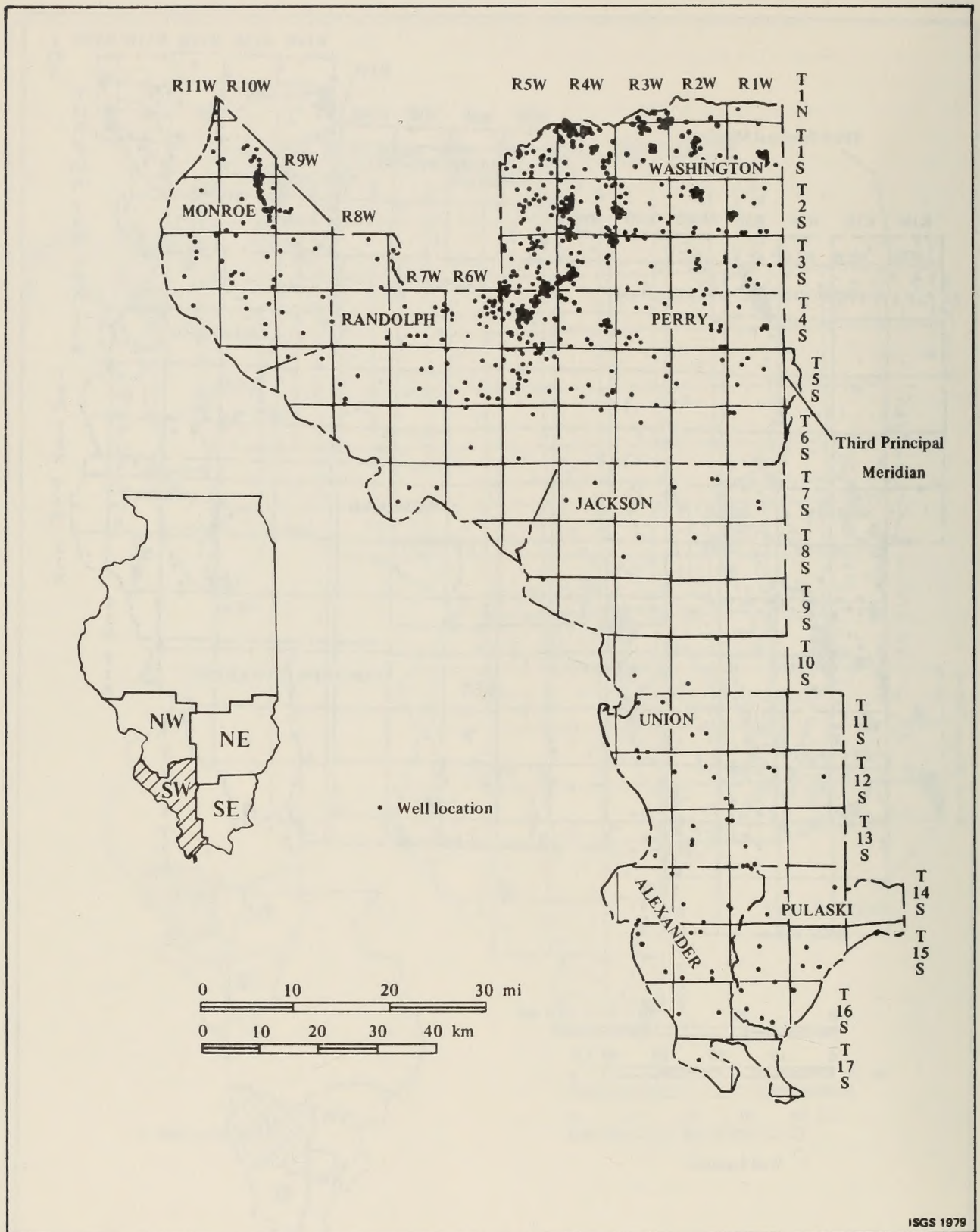


Figure 3. Devonian and deeper well locations, southwestern area of southern Illinois.



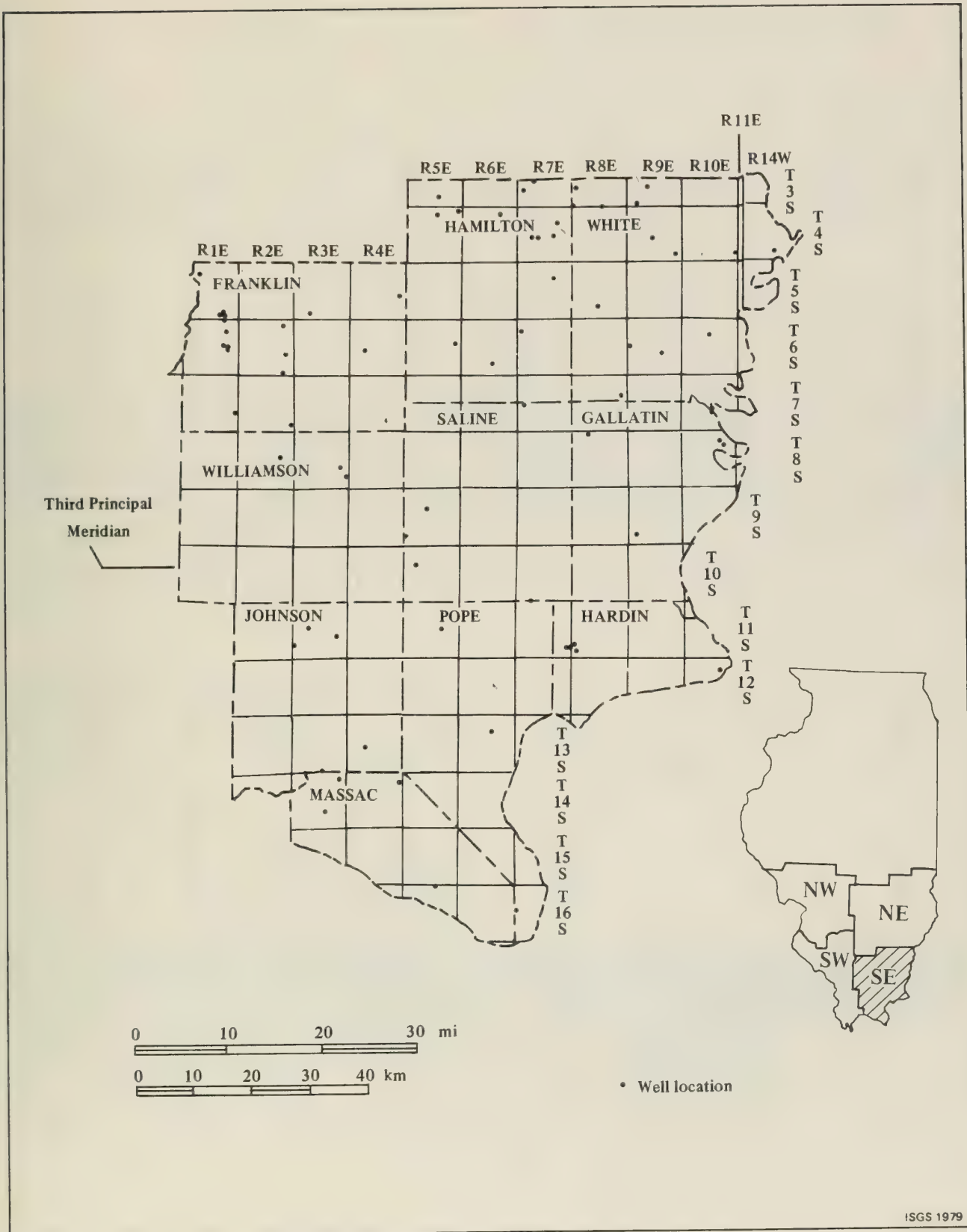
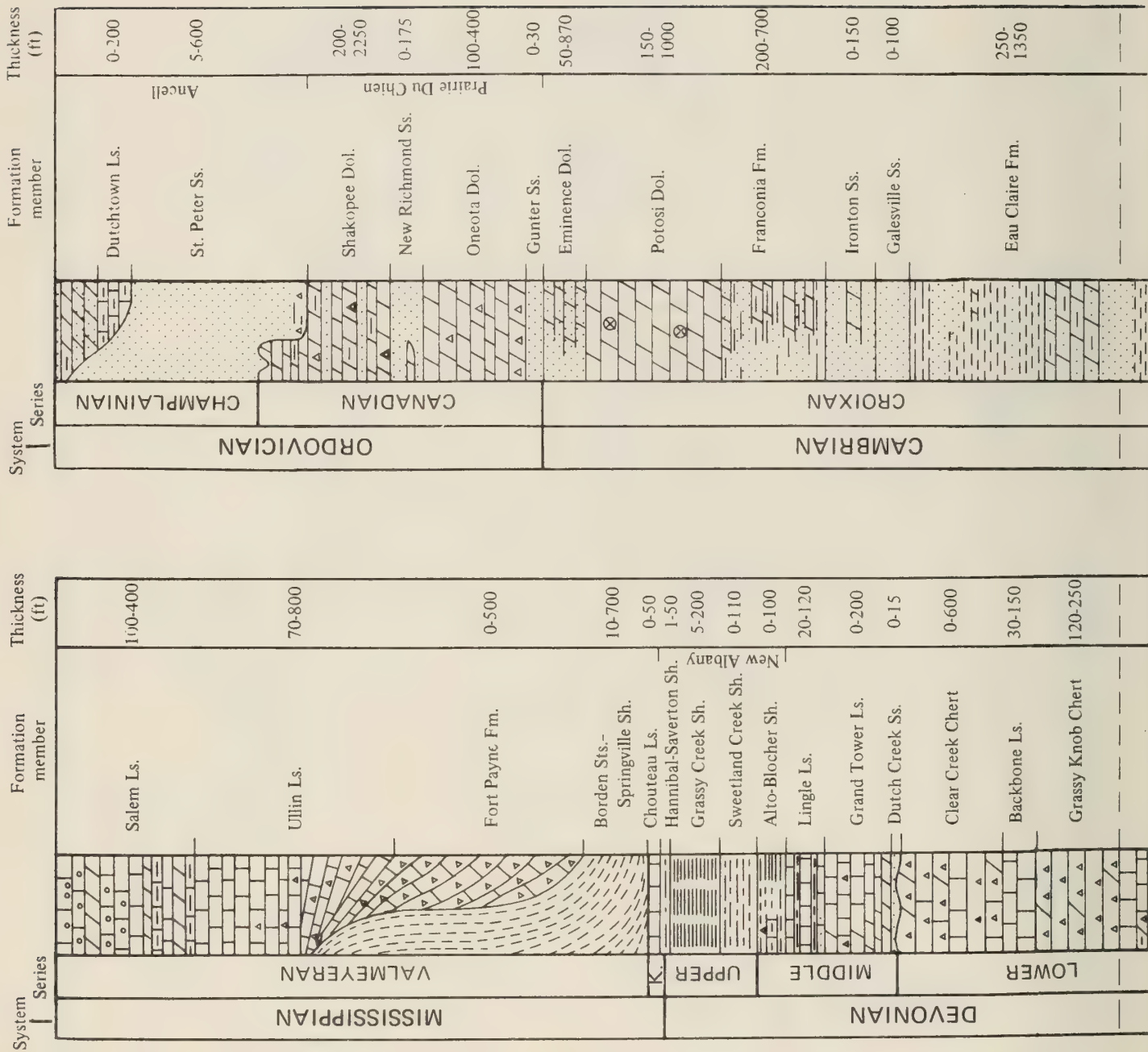
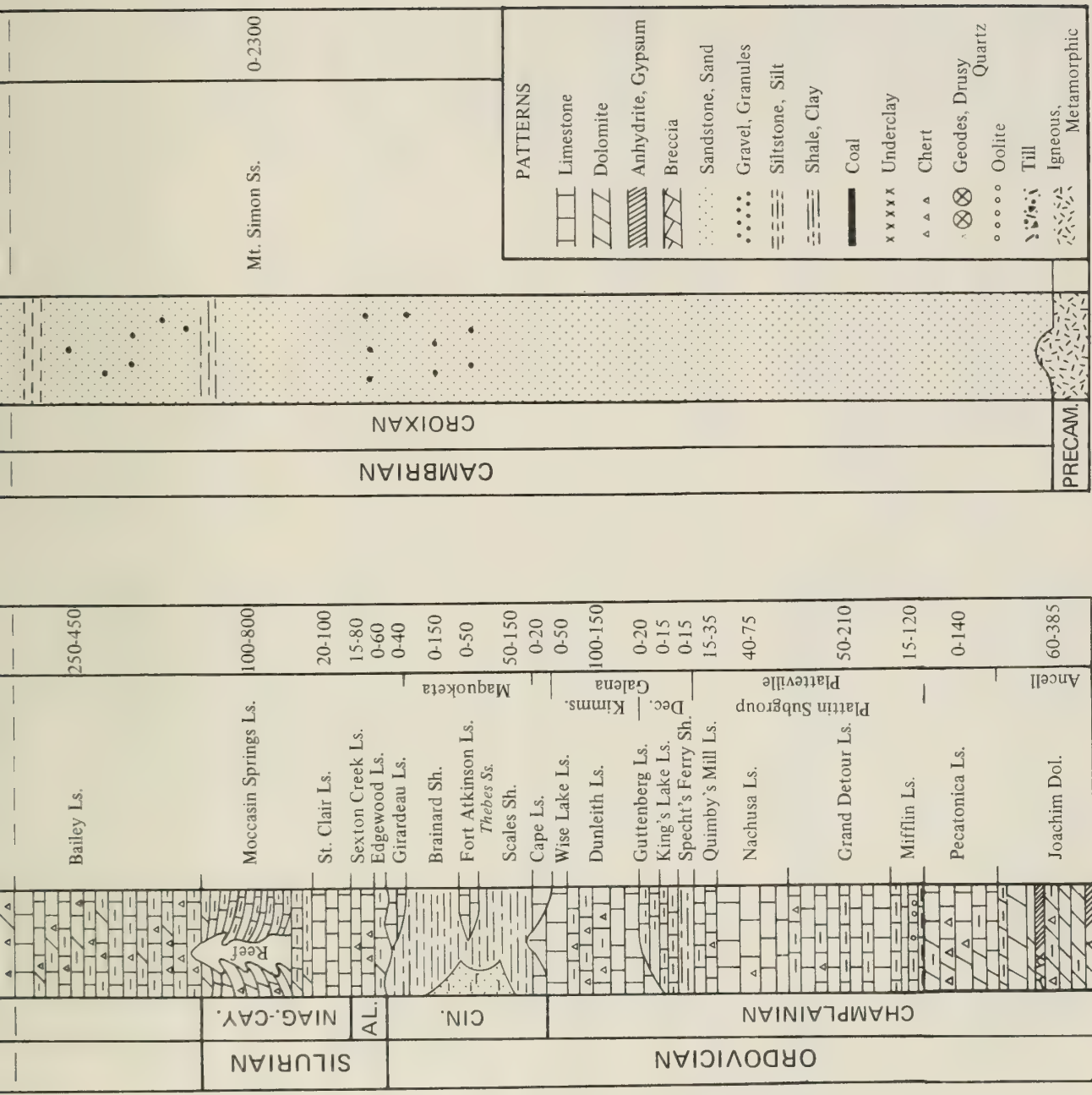


Figure 4. Devonian and deeper well locations, southeastern area of southern Illinois.





ISGS 1979

Figure 5. Generalized stratigraphic column for Salem (Mississippian) and deeper strata in central and southern Illinois (after Willman et al., 1967). Abbreviations: K = Kinderhookian; Niag.-Cay. = Niagaran-Cayuga; Al. = Alexandrian; Cin. = Cincinnati.



ALEXANDER COUNTY Counties are listed alphabetically.

County no	Company or operator	Hole no.	Farm	Sec.	T.	R.	Spot location	Corner	Quarter of Section	Logging ref. elev. (ft)	Total depth (ft)	Age of deepest unit pen.	ISGS sample set no.	Date comp.	Geophys. logs
3	STALCUP H B	1	NEWELL	19	148	1W	334SL 330FL		SW SW	362	390	SIL	27730	1450	
5	STALCUP H B	1	NEWELL GLENN	30	148	1W	330SL 330WL		NE NW	354	1200			1450	
8	SCHNEIDER OMLU		PEARCE C	6	148	2W	2100SL 1900WL			410	385	UVF	15700	1400	
9	GOULD E M		C C CAMP DELTA	20	148	2W			NE SW	407	407		1416	1434	
10	SCHNEIDER OMLU		VICK HOY	34	148	2W	2200SL 2500WL			415	95	UVF	12750	1400	
11	GOULD E M	1	GALE SCHMID	33	148	3W	2000SL 3500EL			370	112	LHMP	2300	1437	
12	WISE C S		MISSOURI PALIPIL M H	33	148	3W			SWNE	352	600			1420	
14	SCHNEIDER OMLU		FERRIS	3	153	2W	2450SL 1300WL			360	170	UVF	15701	1400	
13	DURHAM A	1	BECKER M L	4	153	2W			SW		85	UVF	4507	1400	
16	CALHO OIL & MINERAL		MUDGE DEU	26	153	2W	2200SL 2100FL		SE SW	378	1770	LHMP		1413	
19	SCHNEIDER OMLU		VICK LYTDE	32	153	2W	3300SL 2100WL			375	85	UVF	15750	1400	
20	AKNULU & MIDDLETON	1	MUDGE	35	153	2W	332SL 332FL		NW		2101	LHMP	4500	1400	
22	WHITE BREAD & KIPPIN	2	GINTON MALPH M	4	153	3W	325SL 330WL			302	300		3000	1400	
21	WHITE BREAD & KIPPIN	1	GINTON MALPH M	4	153	3W	330SL 330WL		SE	379	515	LHMP	4801	1402	
23	WHITE BREAD & KIPPIN	3	GINTON MALPH M	4	153	3W	300SL 360WL		SE	360	1521	LHMP	10930	1400	
1	VAUGHN HAHY	1	WEMMEYER FRED	4	153	3W	350SL 330EL		SW SE		450	UVF		1453	
24	MIDWESTERN DEVELOP	1	RUSSEY	10	153	3W	450SL 600WL			355	1020	LHMP	1700	1407	*
109	BEANLANO JOHN R		CENT ALEX CU WTM	25	153	3W	350SL 1950FL			300	870	LHMP	5010	1471	*
26	PRINDLE & VICK	1	PRINDLE & VICK	19	108	2W	1500SL 1500FL		NE	333	1050	LHMP	20170	1450	*
28	GOULD E M	1	TRANSIENT CAMP	64	108	2W	1050SL 1650FL		NW NW NW	322	300	UVF	1700	1435	
6	VICK OIL LD	1	SMITH	15	175	2W	4500SL 3400WL			323	1020	LAN	21100	1452	*

BOND COUNTY

600	HUGHMAN, J B	1	A W WISE	5	4N	2W	3000SL 3300FL		NW	504	2492	SIL	21202	1491	*
748	VALTEK, A	1	ALMERS	5	4N	2W	3300SL 3300WL		SWSE	515	2600	SIL	22500	1492	*
147	TEXAS CU	1	ENLUE	6	4N	2W			SESENE	499	3397	LHMP	10900	1400	*
400	HULLES, C E	1	ENLUE	6	4N	2W	330SL 330WL		NW	523	2423	UVF		1490	*
611	EVERHART, J W	1	ENLUE	6	4N	2W	9900SL 9900WL			527	2422	UVF	21005	1491	*
900	HUTLES PETR CU	1	ENLUE	6	4N	2W	3300SL 9900FL		NW	500	2405	UVF		1450	*
902	HULLES PETR CU	1	OHREN	6	4N	2W	3300SL 3300FL		SW	500	2397	UVF		1450	*
742	HULLES, C E	1A	ENLUE	6	4N	2W	9900SL 10900WL		NW	524	2425	UVF		1457	*
109	TATUM, W S	1	ANDREWS	7	4N	2W	3300SL 3300FL		NESE	510	2534	UVF	3910	1401	*
695	NATL ASSOC PETR	1	SCHNEIDER-PULLAND	17	4N	2W	3300SL 3300FL		SWNW	494	2487	SIL		1463	*
405	MCHUIE, W C	1	SUSSEX M H	17	4N	2W	3300SL 3300WL		NE	490	2550	SIL	14102	1404	*
406	EVERHART, J W	1	THOMASON	18	4N	2W	3300SL 3300FL		SW	505	2550	SIL	21901	1451	*
105	JONES FIAL	1	THEU WISE	10	4N	2W	3300SL 3300WL		NWNE	490	2570	UVF	4900	1400	*
504	TEXAS CU	1	W H KENDALL	28	4N	2W	3300SL 3300WL		SENE	470	2720	UVF	24305	1490	*
434	TEXAS CU	1	HALLAM P E	29	4N	2W	3300SL 3300WL		SENE	473	2459	UVF	20000	1450	*
111	LINDSAY RHOES ETAL	1	D HUTLER	31	4N	2W	3300SL 3300FL		SW	475	2510	UVF	3150	1450	*
407	GULUSCHMUT, E J	1	HUTLER	31	4N	2W	3300SL 3300WL		NWSE	490	2543	UVF	20972	1450	*
405	WEAL URG CU	1	D FULLFT	31	4N	2W	9900SL 2100FL		NW	474	2537	UVF		1400	*
990	MCHUIE, W C	1	V JACONS	31	4N	2W	3070SL 10500FL		NW	473	2520	UVF	1499	1402	*
459	GULUSCHMUT, E J	1A	DIXON	32	4N	2W	3300SL 3300FL		SWSW	400	2517	UVF	20973	1450	*
702	HIRST, H	1	GUTHRIE	30	4N	2W	3300SL 6000FL		SE	473	2720	SIL	17900	1400	*
1000	DUNNILL, J F	1	G N WELSH	34	4N	2W	16500SL 9900WL		SW	400	2067	UVF	23500	1453	*
349	CONKEY, T M	1	BUCHMILLER	1	4N	3W	3300SL 3300WL		NW	532	2490	UVF	20000	1453	*
553	TEXAS CU	1	M ANDREWS	2	4N	3W	3300SL 3300WL		NESE	520	3393	LHMP	24900	1453	*
720	MARCH DRILLING CO	1	E M DUMBE	2	4N	3W	3300SL 3300FL		NW	502	2497	UVF		1457	*
1050	DOLPHIN OPERATING	1	KAEGY L	2	4N	3W	3300SL 3300FL		NWSE	517	2427			1473	*
700	HULLES, C E	1	KOONFORSNAEGY CON ORA	3	4N	3W	3300SL 3300WL		SE	510	2431	UVF		1450	*
404	STRICKLAND, F L	1	E E HAWLEY	4	4N	3W	3300SL 3300WL		NE	518	2470	SIL	27147	1450	*
431	HUTLER, A	1	GAFFNEY	6	4N	3W	3300SL 3300FL		SESW	533	2417	UVF	30313	1450	*
507	SUPERIOR OIL CO	6	M RINGHAM	6	4N	3W	3300SL 3300WL		NE	500	2455	SIL	10300	1400	*
444	HEDDINE, NASH	3	NEWMAN	7	4N	3W	3300SL 3300FL		NWNE	519	2300	UVF	27003	1450	*
508	GULF HEFTING CO	1	MAHAFY	7	4N	3W	3600SL 3300WL		NESE	491	3300	LHMP	20201	1450	*
454	CLAYPOOL OYARD	1	WITHERSPEE R F	17	4N	3W	3300SL 3300FL		NW	507	2400			1450	*
556	SHULMAN HOOS	1	C L SMITH	24	4N	3W			NWSENE	490	2550	SIL	30010	1452	*
728	NATIONAL ASSOC PET L	1	C WILSON	24	4N	3W	3300SL 3300FL		NENE	495	2528	SIL		1457	*
1011	HUFFMAN, H	3A	GERM WILSON	24	4N	3W	3300SL 3300FL		NE	497	2400	UVF		1407	*
557	DIRICKSON, T B	1	GEO CASPER	29	4N	3W	3300SL 3300WL		SENE	497	2513			1400	*
915	PURE OIL CO	1K	ATYSER J H	52	4N	3W	3300SL 3300WL		NESE	402	2509	SIL		1401	*
1301	SKYLITE OIL	1	NEUMANN	52	4N	3W	3300SL 3300FL		NW	402	1000			1472	*
520	SKILES OIL COMP	1	M KRONE	56	4N	3W	3300SL 3300WL		SWNE	409	2550	SIL	27772	1450	*
304	DUNNEWALD, J H	1	SMOLLINGER-SWAFFORD	1	4N	40	3300SL 3300FL			500	2423	UVF		1450	*
21096	LACLEUE PIPELINE	3	NEUMANN DUN	2	4N	40	3300SL 3300WL		SESE	473	2296			1474	*
136	WEINSCHEL, GEORGE	1	C RICAMER	6	4N	40	3000SL 3300WL		SW	550	2100	UVF	3503	1430	*
902	EAST CNTRL OULPNG	1	PARAK SAM	10	4N	40	3300SL 3300FL		SESW	524	2250	UVF	37152	1401	*
773	ROBINSON, H L	1	HALLER	19	4N	40	3300SL 3300WL		SESE	517	2250	UVF	30237	1450	*
21045	DOLPHIN OPERATING CO	1	MCCASLAND ETAL	11	4N	40	3300SL 3300FL		NE		2219	UVF		1470	*
473	MONKEN LELAND	1	RUGIER DALE M	13	4N	40	3300SL 2550FL		NENE	403	2200	UVF	20000	1450	*
622	THOMPSON D F		ZAMNER IDA C	17	4N	40	3300SL 3300WL		SESW	520	3107	LHMP	10300	1401	*
309	GIBSON H F	1	WEISS LOUISA	22	4N	40	3300SL 3300WL		SESE	527	2400	SIL	20910	1452	*
731	E CENTRAL OYLPMT CO	1	GRIEKENFELDER-NEUMAN	23	4N	40	3300SL 3300FL		NENE	401	2290	UVF		1457	*
418	LAMPEN EDW H	1	OKRAK HERMAN EST	24	4N	40	3300SL 9900FL		NW	490	2300	UVF	20257	1450	*

DEV = Devonian; SIL = Silurian; ORD = Ordovician; CINC = Cincinnati Series (U. Ord.); CHMP = Champlain Series (M. Ord.); CAN = Canadian Series (L. Ord.); CAM = Cambrian; and PC = Precambrian.

BOND COUNTY

County no	Company or operator	Hole no.	Farm	Sec.	T.	R.	Spot location	Corner	Quarter of Section	Logging ref. elev., (ft)	Total depth (ft)	Age of deepest unit pen.	ISGS sample set no.	Date comp.	Geophys. logs	
448	LAMPEN EDW M	2	2 DRAKE HERMAN EST	24	4N	4W	330SL 330EL		NW	489	2264	DEV		1956	*	
721	E CENTRAL OVLPHNT CO	1	1 DEMOULIN	24	4N	4W	330NL 330WL		SWNW	458	2225	DEV		1957	*	
476	FREY-MARLINE OIL CO	1	1 NEUMANN	24	4N	4W	330NL 660WL			465	2261	DEV	45919	1963	*	
1216	DURN DON	1	1 CHILDERSON	24	4N	4W	330NL 990EL		SESW	464	2246	DEV	51753	1965	*	
1213	UNION PRODUCTS PETRO	1	1 ACCONERO	26	4N	4W	330NL 330FL		NWNE	445	3170	CHMP	12135	1944	*	
1246	SCHAEFER OIL CO	1	1 RORERTS	27	4N	4W	330SL 330WL		NWNE	517	2183	SIL	54790	1967	*	
112	FARNELLY JOHN	1	1 KILE W C	28	4N	4W	4350SL 4995EL			499	2150	DEV	2934	1948	*	
535	NATL ASSOC PETRO CO	1	1 KNEBEL USMAN	28	4N	4W	330SL 330EL		NW	516	2193	DEV	30877	1956	*	
727	NATL ASSOC PETRO CO	1	1 PFISTER FRITZ	28	4N	4W	330NL 330WL		NENE	503	2160	DEV		1957	*	
1248	SHAKESPEARE OIL CO	1	1 KNEBEL USMAN	28	4N	4W	330SL 990EL		NENE	505	2160	DEV	54802	1967	*	
1259	SHAKESPEARE OIL CO	1	1 KNEBEL HARVEY	28	4N	4W	330NL 330EL		SWNE	515	2165	DEV	54904	1967	*	
1321	SHAKESPEARE OIL CO	1	1 FREY DUANE	28	4N	4W	330NL 330WL		SESE	496	2152	DEV		1968	*	
1322	SHAKESPEARE OIL CO	2	1 KNEBEL HARVEY	28	4N	4W	330SL 330WL		NE	519	2146	DEV		1968	*	
614	SIMPSON C J OMLG CO	1	1 PUTTHAST HENRY JR	29	4N	4W	330SL 330EL		NW	524	2247	DEV	23303	1952	*	
617	MAGUONELL J A	1	1 BUMGARTNER CHARLES	32	4N	4W	330SL 330WL		NENE	512	2215	SIL	21299	1951	*	
534	NATL ASSOC PETRO CO	AS	1 METZGER JOHN W	32	4N	4W	330SL 330WL		SWNW	516	1226			30919	1956	*
616	OSERING ERNEST A	1	1 GNADLINGER ANNA	33	4N	4W	330SL 330WL		NE	509	2151	DEV	15704	1946	*	
617	STRICKLAND F L	1	1 GRIMMER	33	4N	4W	330NL 330WL			518	2245	DEV	30163	1957	*	
619	BAINES DON	1	1 GNADLINGER A A	34	4N	4W	990NL 330WL		SW	497	2230	DEV	22373	1951	*	
608	CARTER OIL CO	1	1 MURPHY LOUISE	35	4N	4W	990SL 1650WL			506	2372	SIL	22990	1952	*	
417	BROWN O T	1	1 GAFFNER	4	5N	2W	330NL 330WL		SENE	565	2382	DEV	20713	1956	*	
723	THOMPSON FLOYD E	1	1 CAMERON PAUL	4	5N	2W	330NL 330WL			569	2460	DEV		1957	*	
509	MIAMI OPER CO	1	1 ADAMS	4	5N	2W	330NL 330FL		SENE	571	3270	CHMP	21126	1950	*	
720	THOMPSON FLOYD E	2	1 CAMERON PAUL	4	5N	2W	330NL 330WL		SENE	567	2344	DEV		1957	*	
708	THOMPSON FLOYD E	3	1 CAMERON PAUL	4	5N	2W	330NL 990EL		NW	562	2336	DEV		1958	*	
163	HARNES J B OMLG	1	1 WATTS	7	5N	2W										
509	SIMPSON OIL	1	1 BAUER ED	9	5N	2W	330NL 330WL		NENE	557	2398	DEV	25937	1955	*	
570	TEXAS CO	1	1 SMITH CLARENCE	13	5N	2W	330NL 330WL		NENE	499	2730	DEV		1954	*	
162	DICKENSUN-LEIBERNECK	1	1 STOKK	16	5N	2W	330SL 330EL		NENE	543	2564	DEV	4781	1940	*	
572	SUN OIL CO	1	1 BAUER GEO L	20	5N	2W	330SL 330FL		NENE	543	2561	CHMP	16573	1948	*	
161	LADY W F	1	1 CARTMELL	29	5N	2W	330NL 330WL		NENE	534	2547	DEV	4421	1940	*	
582	MYERS THEO	1	1 GAFFNER DALE	31	5N	2W	990SL 330FL		SW	533	2453	DEV	20265	1950	*	
574	ERVIN OMLG CO	1	1 FRICKER	31	5N	2W	330NL 330WL		SW	531	2439	SIL		1955	*	
575	MYERS THEO	1	1 LURKINS	31	5N	2W	330NL 330WL		NWNE	518	2444	DEV	21226	1950	*	
1072	REDWINE NASH	1	1 COLCIND	3	5N	3W	330SL 330WL		NWSE	546	2310	DEV	30162	1957	*	
730	ENGLE GEO S	1	1 WARDU GEO M	5	5N	3W	330SL 330FL		SW	560	2270	DEV	31444	1957	*	
506	WEIMER FRANK W	1	1 BUNMAN	14	5N	3W	330SL 330WL		SESW	534	2355	DEV	26504	1955	*	
717	STRICKLAND F L	1	1 HENTZ ALICE V ET AL	15	5N	3W	330SL 330WL		SE	549	3184	CHMP	30448	1957	*	
722	NATL ASSOC PETRO	1	1 DURK-COLLIER-SHAW	16	5N	3W	450SL 330FL		NWNE	488	2225	DEV	31544	1957	*	
583	KINGWOOD OIL CO	1	1 HENTZ	18	5N	3W	200SL 200WL		NWNE	534	2290	DEV	5257	1940	*	
148	JARVIS BRUS	1	1 ZECO	21	5N	3W			NWSE	560	2497	DEV	4195	1939	*	
160	SEABOARD OIL CO	1	1 TREMBLAY OLIVER	22	5N	3W	990SL 990EL			530	2373	DEV	4771	1940	*	
451	CREST OIL CO	1	1 MILLS GLENN	22	5N	3W	330SL 330EL		NW	543	2358	DEV		1956	*	
1352	SHAKESPEARE OIL CO	1	1 THOMPSON G A	22	5N	3W	330SL 330WL		NWNE	545	2269	DEV	55404	1969	*	
698	NATIONAL ASSOC	1	1 HARBERER RAYMOND	22	5N	3W	2310NL 330EL			535	2325	DEV	31265	1957	*	
581	ALCO OMLG CO	1	1 HANNA IVAN W	25	5N	3W	330SL 330EL		SW	534	2440	SIL	25211	1954	*	
481	NATL ASSOC PETRO	1	1 SCHMOLLINGER J C	26	5N	3W	330NL 330WL		NWSE	514	2375			30461	1956	*
587	SHELL OIL CO	1	1 DAVIDSON MATHA E	26	5N	3W	664NL 668WL		NE	509	3267	CHMP		18927	1940	*
442	NATL ASSOC PETRO	1	1 RAINEY EFFIE A	27	5N	3W	330NL 330FL		NWSE	525	2392	DEV	26927	1956	*	
69	OHIO OIL CO	1	1 SMITH P L	29	5N	3W			SWNE	548	2391	DEV		1911	*	
1441	THE PURE OIL CO	AI	1 ULMER FANNIE	32	5N	3W	330SL 330WL		SENE	550	2500	SIL	25284	1952	*	
693	MOILES C E	1	1 BINGHAM	33	5N	3W	330SL 330WL		SESWNE	535	2439	DEV	31741	1957	*	
587	MCCLURE W W	1	1 MOREY ET AL	36	5N	3W	990SL 990EL			534	2435	DEV		1955	*	
578	EVERHART J AM	1	1 BUCKMILLER	36	5N	3W	330SL 330EL		NE	537	2444	DEV	21902	1951	*	
608	THE TEXAS CO	1	1 LANGEL E	1	5N	4W	330SL 330EL		NWSE	557	2326	DEV	24367	1954	*	
44	PRODUCERS OIL CO	1	1 PLOG J H	4	5N	4W			SESE	519	2019	DEV		1911	*	
43	PRODUCERS OIL CO	1	1 PHILLIPSON A	4	5N	4W			SESW	500	2057	DEV		1911	*	
435	MUNKEN LELAND	1	1 HOLEMAN	4	5N	4W	330SL 740WL		SESW	486	2026	DEV		1956	*	
1240	FREDERICKING W T	1	1 NANCE	5	5N	4W	330SL 990EL		SW	550	2060	DEV	54359	1946	*	
458	STRICKLAND F L	1	1 MANSCHUL-GANZER CUMM	8	5N	4W	330NL 330WL		SWNE	554	2106	DEV	30703	1957	*	
1513	FREDERICKING W T	1	1 SANNEK ET AL	8	5N	4W	330SL 330EL		SWNE	550	2062		58059	1972	*	
45	PRODUCERS OIL CO	1	1 RHODN SAMUEL	9	5N	4W			NWNE	500	2027	DEV		1910	*	
46	PRODUCERS OIL CO	2	1 RHODN SAMUEL	9	5N	4W			NWNE	500	2034	DEV		1911	*	
400	MUNKEN LELAND	1	1 DONK-BARKER	9	5N	4W	330NL 330WL		NWSE	500	2099	DEV	26209	1956	*	
607	GRIFFITH S B	1	1 DONK-LANGEL	9	5N	4W	330SL 330WL		NWNE	489	2201	DEV	24141	1953	*	
975	HINCH ROY	1	1 LONG JOHN	9	5N	4W	330SL 256EL		NWSE	502	2040	DEV		1963	*	
947	NOETH THOMAS	1	1 LONG JAMES	9	5N	4W	814NL 330FL		NW	498	1992	DEV	43149	1942	*	
484	TEXAS CO	1	1 STREPT BERT	12	5N	4W	330NL 330WL		NWNE	550	2079	DEV	27624	1950	*	
50	PRODUCERS OIL CO	1	1 WALL M J	16	5N	4W			SWNE	571	2155	DEV		1911	*	
130	JOLLY & JENKINS	1	1 WHITE & BANE	17	5N	4W	2800SL 3600FL			544	2108	DEV	4196	1939	*	
516	BASSETT CLYDE	2	1 PARKER	22	5N	4W	330NL 330WL			554	2222		25940	1955	*	
2171	DULPHIN OPERATING CO	1	1 NEATHAMMEN J	23	5N	4W	300SL 330EL		NWSE	494	2161			1974	*	
639	THROP R H	1	1 GILLESPIE	26	5N	4W	460NL 455WL		SESE	532	2290	DEV		1957	*	
665	THROP R H	2	1 GILLESPIE	26	5N	4W	405SL 318EL		NWSE	495	2217	DEV		1957	*	
54	PRODUCERS OIL CO	1	1 JUMNSUN P M	28	5N	4W			SWSE	499	2189	DEV		1911	*	
604	AETNA OIL CO	1	1 SPENGLER JOSEPH	29	5N	4W	330NL 330WL		NWSE	551	3006	CHMP	9920	1943	*	
25	OHIO OIL CO	1	1 NIEUHOFER	30	5N	4W			NWNE	548	2060	DEV	172	1910	*	
1080	HECA CHARLES S	1	1 GUESTENKONH H L	30	5N	4W	330SL 330WL		SE	553	2146	SIL	19621	1949	*	
741	NATL ASSOC PETROLEUM	1	1 HILBERT GHALE W	34	5N	4W	330SL 330EL		NENE	472	2242			32203	1957	*
444	THROP R H	1	1 PALCEK	36	5N	4W	330NL 330WL		SE	475	2297	SIL	26762	1956	*	
584	HILL J A	1	1 JOSEPH VERNIE	36	5N	4W	420NL 330WL		SWSE	476	2363	DEV		1957	*	
590	GILLIAM J H	1	1 KULESZA ADOLPH	12	5N	5W	330NL 330WL		NWSE	552	2090			22363	1952	*
1245	LIFRAN ENTERPRISES	1	1 SCHNEIDER ELMER E	14	5N	5W	330SL 330WL		SENE	560	2063	DEV	54787	1967	*	
592	REISS & CUSLET															



BOND COUNTY

County no.	Company or operator	Hole no.	Farm	Sec.	T.	R.	Spot location	Corner	Quarter of Section	Logging ref. elev. (ft)	Total depth (ft)	Age of deepest unit pen.	ISGS sample set no.	Date comp.	Geophys. logs	
556	RANDALL DON	1	ETHRIDGE WFO	4	0N	2W	330N1	330FL		640	2441	UFV		1955	*	
256	VAUGHN JOS R	1	VAUGHN	6	0N	2W	330S1	330FL		NW 593	2474	UFV		1955	*	
507	MURVIN & STEHR	1-4	NILSON M L	9	0N	2W	430N1	330FL		SESE 582	3225	LHMP		1950	*	
805	MURVIN J B	2-4	NILSON	9	0N	2W	430S1	330FL			3200	LHMP		1959	*	
1544	GOOSE CRKEX OIL CO	1	JACSON C M	0	0N	2W	330S1	330FL		SE N4SE 581	3244	UFV	50153	1972	*	
1551	GOOSE CRKEX OIL CO	3-4	NILSON	0	0N	2W	330S1	330FL		SE N4SE 580	3225	UFV		1971	*	
575	FARNAN FLETCHER F	1	SPI-DOLEK-FARNAN	10	0N	2W	330N1	330FL		NW 583	2525	UFV		1955	*	
179	NATL PETR CO	1	SPI-DOLEK INVEST CO	10	0N	2W	330N1	330FL		NE 598	2454	UFV	4442	1950	*	
950	FARNAN OIL CO	1	NOE	10	0N	2W	330N1	330FL		NE 595	2430	UFV		1962	*	
1104	SCHWARTZ MAX	1	MALLENOT	10	0N	2W	330N1	330FL		NE 581	2511	UFV		1954	*	
151	BURGARD EMTL	1	KLAUS	14	0N	2W	330N1	330FL		SW N4W 577	2450	UFV	4244	1943	*	
105	TEXAS CO	1	MULL J	15	0N	2W	330N1	330FL		SW N4W 573	2474	UFV	6309	1941	*	
953	FARNAN OIL CO	1	FUPPE	15	0N	2W	330S1	330FL		NE N4W 571	2433	UFV	4524	1942	*	
520	HELLEN M L	1	AUGUSTINE G L	14	0N	2W	330S1	330FL		NE N4E 544	2422	UFV		1950	*	
639	M & M OIL CO	2	MULL	16	0N	2W	330N1	330FL		NW N4E 572	3109	LHMP		1949	*	
651	MURTON LEU V	1	VULASAI L O	16	0N	2W	330N1	330FL		SW N4SE 570	3147	LHMP	17502	1947	*	
547	MIAMI OPEX CO	1	ANDERSON	16	0N	2W	330S1	330FL		SE N4E 573	3194	LHMP		1950	*	
1129	MIAMI OPEX CO	2	RESSEKMAN	16	0N	2W	330N1	330FL		NW N4E 560	2291	UFV		1950	*	
1134	MURTON LEU V	1	MULL S E	16	0N	2W	330S1	330FL		NW N4E 575	3190	LHMP		1947	*	
1141	M & M OIL CO	3	VULASAI	14	0N	2W	330S1	330FL		NW N4E 575	2249	UFV		1949	*	
1160	M & M OIL CO	1	RESSEKMAN	16	0N	2W	330S1	330FL		NW N4E 560	3190	LHMP		1949	*	
1142	M & M OIL CO	2	VULASAI	16	0N	2W	330N1	330FL		NW N4E 574	3222	LHMP		1949	*	
1161	MURTON LEU V	1	STOERLIN L F	16	0N	2W	330S1	330FL		SE N4E 563	3175	LHMP	17514	1947	*	
107	SCHWARTZ & SMELL OIL	1	STUEBAER CLAUD	21	0N	2W	330S1	330FL		SW 585	3200	LHMP	6174	1941	*	
591	THOMPSON FLOYD E	1	DIAMOND MEINS	21	0N	2W	330N1	330FL		SW N4E	3215	LHMP		1953	*	
543	ROBINSON M F	2	STUEBAER CLAUD	21	0N	2W	330N1	330FL		SW N4E	3205	UFV		1950	*	
434	THOMPSON FLOYD E	4	DIAMOND MEINS	21	0N	2W	330S1	330FL		SE 581	2454	UFV		1950	*	
432	THOMPSON FLOYD E	3	DIAMOND MEINS	21	0N	2W	330S1	330FL		SW N4E	3244	UFV		1950	*	
411	MIAMI OPEX CO	1-4	SUGG J A LOMM	21	0N	2W	330S1	330FL		NW N4E	3225	LHMP		1950	*	
414	THOMPSON FLOYD E	2-4	DIAMOND DANIEL ET AL	21	0N	2W	330S1	330FL		NE 587	2490	UFV		1950	*	
413	THOMPSON FLOYD E	2	DIAMOND MEINS	21	0N	2W	330N1	330FL		SW N4E	3225	UFV		1950	*	
402	THOMPSON FLOYD E	1	DIAMOND WELM FI AL	21	0N	2W	330N1	330FL		SE N4E	3230	UFV		1950	*	
612	THOMPSON FLOYD E	3	DIAMOND MEINS	21	0N	2W	430S1	660N1		SE N4E	3222	LHMP		1949	*	
1155	M & M OIL CO	3	SUGG LOMM	21	0N	2W	330N1	330FL		NW N4E	2290	UFV		1949	*	
1145	MURTON LEU V	2	DIAMOND DANIEL E	21	0N	2W	330N1	330FL		NE N4E	3194	LHMP		1947	*	
1163	ASPLAND OIL & REF	1	RASLER KALPH	21	0N	2W	330N1	330FL		NW 581	3140	LHMP	10254	1946	*	
1144	CHEVALIER L L	1	KUKURUDZ W	21	0N	2W	330N1	430FL		NW N4E	3180	LHMP		1949	*	
1153	MURTON LEU V ET AL	1	SUGG J A LOMM	21	0N	2W	330S1	330FL		NE N4E	3191	LHMP		1948	*	
1154	M & M OIL CO	2	SUGG J A LOMM	21	0N	2W	330N1	330FL		SW N4E	3175	LHMP		1949	*	
1152	CHEVALIER L L	1	RASLER KALPH	21	0N	2W	330S1	330FL		NE N4W	2295	UFV		1949	*	
1165	MURTON LEU V	1	KUKURUDZ WASYL	21	0N	2W	330S1	330FL		NE N4E	3167	LHMP	17474	1947	*	
1157	CHEVALIER L L	2	KUKURUDZ W	21	0N	2W	330S1	330FL		NE N4E	3174	LHMP		1949	*	
1162	MURTON LEU V	2	KUKURUDZ WASYL	21	0N	2W	330S1	330FL		NW N4E	3144	LHMP		1947	*	
108	SWANKING OIL CO	1	KNOW	22	0N	2W	330N1	330FL		SE 587	2442	UFV	4243	1940	*	
194	THE TEXAS CO	1	MILLER E M	22	0N	2W	330N1	330FL		SW 549	2445	UFV	12142	1944	*	
1156	MURTON LEU V ET AL	1	MILLER FRED	22	0N	2W	330S1	330FL		NW 587	3257	LHMP	17534	1947	*	
477	TENNAN E E	1	MILLER A	24	0N	2W	330N1	330FL		SW 584	2479	UFV	4344	1943	*	
1224	EVANS CHARLES T	2	SCHAEFFER LEONARD	24	0N	2W	090S1	330N1		SW 580	2440	UFV		1940	*	
169	WHITFIELD A T	1	PULANO G	24	0N	2W			NW N4SE	580	3354	LHMP	2143	1944	*	
408	NANCE & VIVARELLI	1	LACH	27	0N	2W	330N1	330FL		SW 583	2554	UFV	26344	1943	*	
474	THOMPSON FLOYD E	3	ANTHONY JAMES	27	0N	2W	360S1	330N1		NW N4E	581	2671	UFV	26232	1940	*
415	THOMPSON FLOYD E	1	ANTHONY T W	28	0N	2W	330N1	330FL		NW N4E	582	3200	LHMP		1948	*
442	HELLEN M L	1-4	ANTHONY JOHN	28	0N	2W	430N1	330FL		NW 549	3140	LHMP	21427	1948	*	
433	THOMPSON FLOYD E	2	ANTHONY JOHN	28	0N	2W	330N1	330FL		NE 581	2330	UFV		1950	*	
439	THOMPSON FLOYD E	1	ANTHONY JOHN	28	0N	2W	330N1	330FL		SE N4W	584	2370	UFV		1950	*
779	ROBINSON OPEX CO	1	SIEBERT	28	0N	2W	330S1	330FL		SW N4E	580	2290	UFV	33104	1948	*
794	THOMPSON FLOYD E	3	MAYFIELD	33	0N	2W	330S1	330FL		NE N4W	581	2397	UFV		1949	*
772	THOMPSON FLOYD E	1	SCHNEIDER EDW	33	0N	2W	330S1	330FL		NE N4E	580	2330	UFV		1948	*
774	TROUP R H	1	KNOW	33	0N	2W	330S1	330FL		NE 580	2304	UFV		1950	*	
747	DULPHIN OPEX CO	1	SCHNEIDER EDW	33	0N	2W	330S1	330FL		NW N4E	580	3257	LHMP		1949	*
751	THOMPSON FLOYD E	1	MAYFIELD E G	33	0N	2W	330N1	330FL		SW 587	2440	UFV	31444	1948	*	
771	THOMPSON FLOYD E	1-4	MAYFIELD E G	33	0N	2W	330N1	330FL		SE N4W	583	2340	UFV		1950	*
795	CARILL & SMITH	1	SCHNEIDER	33	0N	2W	330S1	330FL		NE N4W	330	2313	UFV		1949	*
741	HULFS G E	1	MAYFIELD	33	0N	2W	330N1	330FL		NE N4W	587	2302	UFV	43029	1949	*
784	THOMPSON FLOYD E	1	SUGG LOMM	33	0N	2W	330S1	330FL		SW N4W	580	2342	UFV		1950	*
763	THOMPSON FLOYD E	2	MAYFIELD E G	33	0N	2W	330N1	330FL		NE N4W	583	2340	UFV		1950	*
752	GRANT M L	1	SCHRAUER	34	0N	2W	330S1	330FL		NW N4E	582	2420	UFV	31408	1950	*
144	REISINGER-ROSENBERG	1	WILLIAMS M F	3	0N	3W	400N1	600FL		SW 581	2430	UFV	3335	1944	*	
554	CRAMFORD J L	1	PURY A MARKWOOD	6	0N	3W	090S1	090FL		SE 611	2140	UFV	21741	1941	*	
1255	HAY OIL CO INC	1	VAUGHN	14	0N	3W	400N1	330FL		SE 584	3247	LHMP	50304	1947	*	
642	MAGNOLIA PET CO	1	HUNTER L V	15	0N	3W	330N1	330FL		NE 582	2340	UFV	11704	1944	*	
741	ANDERSON & ASSOC	1	MURKIN J	16	0N	3W			NW N4W	580	2657	UFV	3222	1941	*	
454	HANSON PIRIA CUMF	1	COUVISIER PHILLIPS	19	0N	3W	330S1	330FL		SW N4E	579	2210	UFV	21407	1948	*
549	BUNLAN WALTER	1	TURKIN LUDY B CUMF	20	0N	3W	330S1	330FL		SW 583	3225	SIL	23621	1943	*	
647	INGERS-STEPHALL-SHAW	1	FARNY	22	0N	3W	330N1	330FL		SE 592	2240	SIL	33231	1943	*	
647	RICHARDSON M H	1	CRUWIS VINCENT	27	0N	3W	330N1	330FL		SW 584	2212	UFV	41444	1947	*	
934	WELKIN E G	1	MCLAIN	28	0N	3W	330N1	330FL		NW N4E	583	2148	UFV	42441	1942	*
626	MIAMITHA OIL & GAS	1	HUNTER U P	29	0N	3W	330N1	330FL		SE 587	2355	SIL	24139	1944	*	
625	KINGWOOD OIL CO	1	GAPFNER FRANK	30	0N	3W	330S1	330FL		SE N4E	582	3043	LHMP	5047	1940	*
734	CRIST OIL CO	1	MITCHELL HARRY	30	0N	3W	330S1	330FL		SW 580	2145	UFV	41214	1947	*	
430	STRACH MITCHELL	2	MCCRACKEN H A	2	0N	4W	330S1	1140FL		SW 583	2211	UFV	26379	1948	*	
640	LUTHELL HOMER	1	NESSI-CAMP	3	0N	4W	330N1	330FL								



BOND COUNTY

County no	Company or operator	Hole no.	Farm	Sec.	T.	R.	Spot location	Corner	Quarter of Section	Logging ref. elev. (ft)	Total depth (ft)	Age of unit pen.	ISGS sample set no.	Date comp.	Geophys. logs
624	KIDD BAMPUN	1	NASH C J ET AL	15	0N	4W	330NL	400WL	SE	564	2768	CHMP	21355	1951	*
21966	DULL JOE A	2	NASH	15	0N	4W	990SL	330WL	SESW	574	1943	DEV	54290	1975	
1637	DULL JOE A	1	MURER	15	0N	4W	330SL	330FL	SWSW	580	1990	DEV	59021	1973	*
1638	DULL JOE A	1	NASH	15	0N	4W	330SL	330WL	SESW	581	1980	DEV	56988	1973	*
534	NEARY R CAMILL	2	FINKE HUMER ET AL	16	0N	4W	330NL	400WL	SENN	574	1846	DEV		1955	*
501	SIMPKINS JOE	2	BURKHARDT-RUBEY	16	0N	4W	330NL	330FL	NWNN	584	1921	DEV		1956	*
545	NEARY & CAMILL	2	RUBY-WRIFITHS	16	0N	4W	330NL	450WL	SWNENW	525	1865	DEV		1955	*
522	SIMPKINS JOE	3	BURKHARDT A A	16	0N	4W	330SL	330WL	NW	505	1845	DEV		1955	*
521	SIMPKINS JOE	2	BURKHARDT A A	16	0N	4W	330SL	330FL	SWNW	507	1850	DEV		1955	*
524	NEARY & CAMILL	1	RUBY-WRIFITHS	16	0N	4W	400SL	330EL	NENW	490	1840	DEV	26387	1955	*
530	SIMPKINS JOE	1	BURKHARDT A A	16	0N	4W	330NL	330EL	SWNW	511	1851	DEV		1955	*
594	NEARY & CAMILL	4	FINKE HUMER ET AL	16	0N	4W	205SL	330EL	SENN		1838	DEV		1955	*
594	WEDER HERBERT R	2	FINKE HUMER ET AL	16	0N	4W	330NL	330WL	NENWSW	504	1843	DEV		1955	*
593	WEDER HERBERT R	1	FINKE HUMER ET AL	16	0N	4W	400NL	330EL	NWNSW	501	1901	DEV		1955	*
592	NEARY & CAMILL	3	FINKE HUMER ET AL	16	0N	4W	330SL	330FL	SWSENN	497	1844	DEV		1955	*
577	BASSETT CLYDE	1	WADE	14	0N	4W	330SL	330NL		497	1854	DEV	26342	1955	*
579	NEARY & CAMILL	4	RUBY-WRIFITHS	14	0N	4W	330NL	330WL	NENENW	501	2080	CHMP	26781	1955	*
559	SIMPKINS JOE	4	BURKHARDT A A	14	0N	4W	330NL	940FL	SWNW	501	1841	DEV		1955	*
423	BASSETT CLYDE	1	FINKE HUMER	16	0N	4W	990SL	330WL	NE	504	1862	DEV		1956	*
353	NEARY & CAMILL	1-8	FINKE HUMER ET AL	16	0N	4W	330NL	447WL	NWNE	500	1854	DEV		1955	*
547	SIMPKINS JOE	1	BURKHARDT-RUBEY	16	0N	4W	330SL	330FL	NENW	524	1869	DEV		1955	*
395	NEARY & CAMILL	3	RUBY-WRIFITHS	16	0N	4W	520NL	330WL	NWNN	530	2084	CHMP	55515	1955	*
142	BUND UTL CO	1	WADE ALBERT	16	0N	4W	17SL	1758WL		497	1857	DEV	4215	1947	
973	STRICKLAND FRANK L	1	FINKE	16	0N	4W	66PSL	330WL	SENN	498	1846	DEV	44779	1943	*
678	FILE & HARRIS	2	PROPEZ	16	0N	4W	339SL	330FL	SWSE	583	1950	DEV		1957	*
910	EVANS CHAS T	1	RUBY-BURKHARDT	16	0N	4W	46PSL	1320WL		570	1920	DEV		1946	*
1172	NEARY & CAMILL	1	FINKE HUMER ET AL	16	0N	4W	150SL	640FL	NW	499	1846	DEV		1954	*
1170	HKAUSHAW J M	2	FINKE J H	16	0N	4W	339NL	660EL	SW	550	1926	DEV	14765	1949	
1175	DUNCAN & DORAN	1	RUDI T S	16	0N	4W	339SL	330FL	SENE	581	2735	CHMP	15018	1946	*
1184	FILE M N UTL CO	1	FILE	16	0N	4W	330SL	330FL		570	1947	DEV		1948	*
1173	DOWELL J M	1	FINKE J H	16	0N	4W	203NL	660FL	SESW	520	1875	DEV		1947	*
548	HELOS & CUSLET	1	REU	17	0N	4W	330SL	330FL	SWSE	575	1941	DEV	25800	1955	*
572	HESS BEN W	1	PLAPPERT JULIA	17	0N	4W	189NL	330EL	SENE	498	1860	DEV	26439	1955	*
329	SIMPKINS JOE	5	BURKHARDT A A	17	0N	4W	330SL	330FL	NE	511	1861	DEV		1955	*
707	SMITH N B DRUG CO	1	SWANN H	17	0N	4W	330NL	330WL	SWNE	544	1940	DEV	31804	1958	*
403	CARTER J E	1	CRUTHIS ART	18	0N	4W	330SL	330EL	NE	510	1945	DEV	26343	1946	*
527	RICHMOND DEV M	2	LEMUNS W M	18	0N	4W	990NL	330EL	NWSW	612	1944	DEV	27820	1950	*
490	PER DRUG CO	1	LEMUNS W M	18	0N	4W	330NL	990FL	NWSW	622	2000	SIL	27365	1950	*
1213	RICHVIEW UTL EXPLOR	1	HARMON COMM	19	0N	4W	330SL	330FL	NESE	585	1961	DEV	51731	1965	*
539	CAMILL U J	1	EARULEY	20	0N	4W	330SL	330EL	SW	589	1956	DEV		1950	*
458	CENTRAL OIL PROD	2	MCKEAG MARY	20	0N	4W	330NL	330WL	SESE	550	1931	DEV	31253	1950	*
483	DICKINSON OIL	1	HUNE	20	0N	4W	330SL	330FL	SWSE	567	1943	DEV		1940	*
701	DICKINSON OIL CO	2	HUNE	20	0N	4W	330SL	330WL	SE	569	1946	DEV		1950	*
1239	TURNER & STALLARD	1	WALL DON	20	0N	4W	330NL	330EL	SESENE	558	1930	DEV	51770	1966	*
146	HUND UTL CO	1	VOGEL M	21	0N	4W	430NL	1200WL		495	1874	DEV	3912	1939	*
437	CENTRAL OIL PROD	1	MCKEAG MARY	21	0N	4W	330NL	330WL	SENN	499	1920	DEV		1950	*
113	DEWAY ET AL	1	DRESSUR J S	21	0N	4W	680NL	1500WL		500	1834	DEV		1940	*
548	CENTRAL OIL PROD	1-8	NASH-MCKEAG	21	0N	4W	330SL	330WL	NWSW	498	1855	DEV		1957	*
912	NUETH THOMAS	1	WALL DONALD	21	0N	4W	330NL	330WL	SESENE	493	1879	DEV		1941	*
609	KESL JOSEPH JR	1	DRESSUR SHEKMAN S	21	0N	4W	270NL	900WL	NESWNE	512	1875	DEV		1957	*
931	NUETH THOMAS	2	WALL DONALD	21	0N	4W	330SL	330WL	SWSENN	495	1881	DEV		1962	*
406	KESL JOSEPH JR	1	DAPPERT JOHN	21	0N	4W	405SL	615EL	NESE	567	1942	DEV		1961	*
903	KESL JOSEPH JR	1	DRESSUR-WALL COMM	21	0N	4W	330NL	330FL	SENN	495	1885	DEV	30813	1940	*
1177	FILE MALPH N	1	HARMON COMM	21	0N	4W	742NL	402EL		562	1934	DEV		1951	*
1174	FILE MALPH N	14	DRESSUR	21	0N	4W	330NL	330FL	SENNNE		1853	DEV		1951	*
1174	DAVIS J O	1	HARMON	21	0N	4W	295NL	30EL	SWSENN	493	1920	DEV		1945	*
1179	NEARY JOHN L	2	DRESSUR	21	0N	4W	347NL	660FL	SENNNE	493	1815	DEV		1947	*
1182	NEARY JOHN L	1	WADE	21	0N	4W	330NL	660EL	NW	495	1848	DEV		1940	*
1181	FILE M N UTL CO	1	PROPEZ	21	0N	4W	330NL	330EL	NWNE	594	1930	DEV		1940	*
1180	NEARY JOHN L	3	DRESSUR	21	0N	4W	307NL	0WL	SWNNNE	497	1822	DEV		1947	*
131	FILE ET AL	1	HARMON F	21	0N	4W			SESENE	493	1870	DEV	1071	1935	*
143	DEVONIAN UTILITIES CO	1	AMBUQUEL EWIN	22	0N	4W			NESWNN	575	1946	DEV	0	1939	*
724	LESTER JOHN L	1	EARNST V L	22	0N	4W	330NL	330WL	NE	575	2026	SIL	0	1947	*
659	KESL JOSEPH JR	1	MURER SIMON	22	0N	4W	330NL	330WL	SW	569	1932	DEV	16762	1947	*
1185	FILE MALPH N	1	AMBUQUEL	22	0N	4W	150NL	153EL	SWNW	583	1945	DEV	23452	1953	*
704	SCHAFER UTL CO	1	AMBUQUEL	22	0N	4W	330SL	330WL	SE	574	2073	DEV	31827	1950	*
114	UNIVERSAL & DEWAY	1	MULLEN G E	24	0N	4W	2250SL	1430WL		582	2051	DEV	2470	1930	*
644	KESL JOSEPH JR	1	MARIT ROBERT ET AL	27	0N	4W	330SL	330WL	NENE	572	1995	DEV	18191	1940	*
603	STRICKLAND F L	1	MURER A J	27	0N	4W	330SL	330EL	NESW	559	2020	DEV	33449	1959	*
152	CENTRAL STATES UTL	1	RICH L	28	0N	4W	330NL	310EL	SW	504	1882	DEV	4572	1940	*
487	STEWART OIL CO	3	MULLETT WM	28	0N	4W	330NL	330WL	SWSW	495	1875	DEV		1950	*
529	FREDERICKING W T	1	OSWALD V	28	0N	4W	330NL	330WL	NE	510	1910	DEV		1950	*
702	STRICKLAND F L	1	MURER ALBERT COMM	28	0N	4W	330SL	330WL	NW	501	1883	DEV		1950	*
479	STEWART OIL CO	2	MULLETT WM	28	0N	4W	330SL	330WL			1932	DEV		1950	*
405	STEWART OIL CO	1	OSWALD V	28	0N	4W	330NL	330WL	SESW	555	1939	DEV		1956	*
500	STRICKLAND F L	1	EISWIRTH B	28	0N	4W	330SL	330EL	NWNS	501	1876	DEV		1956	*
501	STRICKLAND F L	2	EISWIRTH B	28	0N	4W	330SL	990FL	NWNS	499	1869	DEV		1950	*
476	STEWART OIL CO	1	MULLETT WM	28	0N	4W	330NL	330EL	SWNS		1935	DEV		1950	*
406	CENTRAL OIL PROD	1	MURER C M	28	0N	4W	330NL	330WL		500	1905	DEV	27472	1950	*
309	STRICKLAND F L	5-8	EISWIRTH B	28	0N	4W	330NL	330FL	NWNS	497	1869	DEV		1950	*
510	STRICKLAND F L	6	EISWIRTH B	28	0N	4W	330SL	330WL	NESW	495	1870	DEV		1950	*
804	DULL JOE A	1	OSWALD-MULLENWIRTH COMM	28	0N	4W	330SL	330FL	SWNW	497	1872	DEV		1949	*
806	STRICKLAND F L	5-8	EISWIRTH B	28	0N	4W	330NL	330WL	SW	497	1867	DEV		1959	*
643	A & DRUG CO	1-8	RECHERT J	28	0N	4W	330SL	330WL	NWSE	562	1945	DEV		1957	*
647	CENTRAL OIL PROD														

BOND COUNTY

County no.	Company or operator	Hole no.	Farm	Sec.	T.	R.	Spot location	Corner	Quarter of Section	Logging of ref. elev., (ft)	Total depth (ft)	Age of deepest unit pen.	ISGS sample set no.	Date comp.	Geophys. logs
668	STRICKLAND F L	1	HARMON WELTL B	29	0N	4W	330SL	330WL	NELSW	499	1895	UEV		1957	*
669	STRICKLAND F L	2	HARMON	29	0N	4W	330NL	330WL	NELSW	520	1903	UEV		1957	*
1211	DICKINSON OIL CO	1	VUGEL	29	0N	4W	330SL	510EL	NWNW		1875	UEV		1958	*
1244	HASSETT CLYDE	1	VUGEL	29	0N	4W	330NL	915EL	NW	560	1925	UEV		1967	*
757	PYRAMID OIL CO	1	GANZEL J W	29	0N	4W	330SL	990WL	NELSE	491	1873	UEV		1958	*
758	DICKINSON OIL CO	1	WEINBERG MELVIN	30	0N	4W	330SL	330WL	SENE	587	1924	UEV		1958	*
767	DULL JOE	1	PATTON HORACE J	30	0N	4W	330SL	330EL	NELSE	540	1945	UEV		1958	*
767	DUNLAN WALTER	1	LUNGFELLOW	30	0N	4W	330SL	430FL	SWSE	568	1943	DFV	33205	1959	*
1247	HASSETT CLYDE	1	DICKERSON	30	0N	4W	330NL	330WL	SENE	593	1999	DFV	55084	1967	*
1219	RICHVIEW OIL EXPLOR	1	MCGIBANY	30	0N	4W	330NL	330WL	NELNE	581	1931	UFV	52205	1965	*
436	UPDIKE HOT	1	LUNGFELLOW GEORGE	31	0N	4W	330NL	330WL	SENE	573	1952	UEV	26550	1956	*
739	FARKAS DRUG CO	1	BAUER	31	0N	4W	330SL	330FL	SWNE	590	1955	UEV	36920	1957	*
469	FREDERIKING W T	2	VUNBERG GEO	32	0N	4W	330NL	330EL	SWNNE	494	1900	DFV		1956	*
513	FREDERIKING W T	4	VUNBERG GEO	32	0N	4W	330NL	330WL	NWNE	497	1882	DFV	21089	1956	*
467	FREDERIKING W T	1	VUNBERG GEO	32	0N	4W	330SL	330FL	NWNE	497	1882	DFV		1956	*
504	STEWART OIL CO	2	KAEBY	32	0N	4W	330NL	330WL	NELNE	497	1875	UEV		1956	*
492	FREDERIKING W T	3	VUNBERG GEO	32	0N	4W	330SL	430EL	NELNE	495	1849	DFV		1956	*
493	STEWART OIL CO	1	KAEBY	32	0N	4W	330SL	450WL	SENE	494	1875	UEV		1956	*
495	FREDERIKING & WAGEMANN	2	LUNGO	32	0N	4W	330NL	330FL	NWNE	494	1875	UEV		1956	*
653	FREDERIKING & WAGEMANN	3	LUNGO	32	0N	4W	330NL	430WL	NE	494	1864	UEV		1957	*
699	FREDERIKING W T	1	MULEMAN	32	0N	4W	330NL	330WL	SENE	565	1955	UEV		1957	*
538	FREDERIKING W T	1	YOUNG	32	0N	4W	330NL	330FL	SENE	492	1869	UEV		1956	*
424	STRICKLAND FRANK L	3	EISWIRTH	33	0N	4W	330NL	330WL	SE	560	1927	UEV		1956	*
421	STRICKLAND FRANK L	1	EISWIRTH E	33	0N	4W	330NL	330WL	NELSW	557	2000	DFV		1956	*
422	STRICKLAND FRANK L	2	EISWIRTH E	33	0N	4W	330NL	330WL	SW	510	1922	UEV		1956	*
412	STEWART OIL CO	A-1	DUNK BRUS COAL COKE	33	0N	4W	330NL	330EL	NW	565	2065	SIL	26322	1956	*
406	STRICKLAND FRANK L	4	EISWIRTH	33	0N	4W	330NL	330FL	NWSE	535	1941	UEV		1956	*
417	STEWART OIL CO	A-2	DUNA BRUS COAL COKE	33	0N	4W	330NL	330EL	SWNW	541	1924	DFV		1956	*
512	PERAINE NASH	1	MUDDE ELLEN E N	33	0N	4W	330NL	330WL	SWNW	495	1994	DFV		1956	*
462	STRICKLAND FRANK L	7	EISWIRTH E	33	0N	4W	330SL	330WL	NELSW	516	1905	UEV		1956	*
494	STRICKLAND FRANK L	1	GRANT TONY	33	0N	4W	330SL	330WL	SENE	544	1939	DFV		1956	*
457	STEWART OIL CO	8-1	DUNA BRUS COAL COKE	33	0N	4W	330SL	330WL	NE	548	1925	UEV		1956	*
465	STRICKLAND FRANK L	9-4	EISWIRTH	33	0N	4W	330NL	330FL	SW	540	1951	UEV		1956	*
404	STEWART OIL CO	1	GRANT TONY	33	0N	4W	330NL	330WL	SW	540	1950	DFV		1956	*
491	STEWART OIL CO	1-A	GRANT TONY	33	0N	4W	330NL	330EL	SENE	500	1955	UEV		1956	*
406	HEISS ALBERT	1	DUNA BRUS COAL COKE	33	0N	4W	330SL	330EL	SWNW	519	1882	UEV		1956	*
667	STRICKLAND FRANK L	1-8	GRANT	33	0N	4W	330SL	330WL	NW	585	1880	UEV		1959	*
1202	STEWART OIL CO	M-2	DUNA BRUS COAL COKE	33	0N	4W	330NL	330FL	SWNE	550	1947	UEV		1954	*
627	WELFEL OIL CO	1	DUNA BRUS COAL COKE	34	0N	4W	330SL	330FL	SENE	540	1972	UEV	25144	1954	*
469	COVINGTON & COOPER	1	DUNA BRUS COAL COKE	34	0N	4W	330NL	330WL	SENE	525	1890	UEV	24177	1945	*
427	COVINGTON & COOPER	1	DUNA BRUS COAL COKE	34	0N	4W	330NL	414FL	SW	595	1951	DFV	42070	1962	*
725	SHULMAN HMO	1	MICHAEL	34	0N	4W	330NL	330WL	SWSW	537	1919	DFV		1957	*
132	MUMER J M CURR	1	KUNZ	34	0N	5W	330NL	4300FL		604	3121	CHMP	2202	1957	*
155	KEEL JOE ET AL	1	SAATHOFF	12	6N	5W	330NL	330EL	NELNE	591	3154	CHMP	5822	1954	*
916	STEWART OIL CO	1	YOUNG IVAN	13	0N	5W	330NL	330EL	SE	614	2000		41462	1951	*
201	EASON T Y & CO	1	MUMME	14	0N	5W	330SL	330WL	NWSE	600	2060	CHMP	15557	1940	*
1438	DEPUISER DRUG CO	1-A	MELM USLAK	25	0N	5W	330NL	330WL	NELNE	602	1960	SIL	57249	1970	*
632	SUMO PETRO CO	1	LUNG ELMER	26	0N	5W	330NL	330EL	SENE	593	2095	CHMP	15901	1940	*
876	FREDERIKING W T	1	LEISCHUM	26	0N	5W	330NL	330FL	SW	603	1941	UEV	35403	1940	*
726	NATL ASSOC PETRO CO	1	ZELLEN FRANCIS J	35	0N	5W	330NL	330WL	NELSW	585	2010	UEV	31934	1957	*
453	HUILFS C E	1	NURBE	27	7N	2W	330NL	330WL	SW	607	2408	SIL		1956	*
464	HUILFS C E	2	FULKENS-NURBE CUMM	27	7N	2W	330NL	330EL	SWNW	611	2435	UEV		1956	*
504	SUN OIL CO	1	NURBE WM ET AL	27	7N	2W	330NL	330WL	SENE	607	2405	DFV		1955	*
546	HUILFS C E	1	FULKENS-NURBE CUMM	27	7N	2W	330SL	330FL	SWNW	610	2390	UEV		1955	*
732	SMITH & CAMILL BOLKS	1	TRICK	27	7N	2W	330SL	430WL	SENE	609	2415	UEV		1957	*
459	SCHWARTZ MAX	1	NIEPERT W H	28	7N	2W	330SL	330FL	NELNE	609	2392	UEV		1956	*
425	GENTLES ALBERT	1	BROW J W	28	7N	2W	330NL	330EL	SW	599	2383	UEV	26720	1956	*
653	CALVERT DRUG INC	1	FULKENS J	28	7N	2W	330NL	330EL	SE	549	3335	CHMP		1954	*
594	THOMP & LARSEN	14	HARTMAN CUMM	33	7N	2W	330SL	330FL	NE	560	2260	UEV		1955	*
248	MAGNOLIA PETRO CO	11	ELAM JOEL	33	7N	2W	330NL	330FL	SE	563	2257	UEV	33245	1955	*
257	THOMP R H	1	DUNK HARRY	33	7N	2W	405SL	330EL	SWSE	595	2302	UEV		1955	*
265	THOMP & YAKONOUGH	1	JENNER	33	7N	2W	330SL	330EL	NWNE	590	2355	UEV	25413	1955	*
260	MAGNOLIA PETRO CO	12	ELAM JOEL	33	7N	2W	330SL	330FL	NWSE	571	2270	UEV	33259	1955	*
514	THOMP R H	1	HARTMAN CUMM	33	7N	2W	330SL	330FL	NE	553	2314	UEV		1955	*
515	THOMP R H	2	HARTMAN CUMM	33	7N	2W	330NL	330FL	SENE	550	3190	UEV		1955	*
274	RUMFORD H F	1	FOX AARON	33	7N	2W	330SL	330FL	NW	612	2355	UEV		1955	*
275	THOMP R H	2	DUNK HARRY	33	7N	2W	330NL	330FL	SWSE	595	2300	UEV		1955	*
654	MAGNOLIA PETRO CO	10	ELAM JOEL	33	7N	2W	330SL	330FL	NELSE	549	2282	UEV	33237	1955	*
719	MAGNOLIA PETRO CO	9	ELAM JOEL	33	7N	2W	330NL	330FL	SENE	597	2295	UEV		1955	*
1109	MAGNOLIA PETRO CO	1	ELAM-LUMPLUM UNIT	33	7N	2W	330SL	330EL	SENE	549	2289	UEV	33947	1955	*
362	THOMP R H	1	HATFILL	34	7N	2W	330SL	330WL	NELSW	557	2290	UEV		1955	*
292	THOMP R H	1	PUOLE	34	7N	2W	330SL	330WL	NWNE	550	2252	UEV		1955	*
291	THOMP R H	1	BLANKENSHIP CUMM	34	7N	2W	460NL	330EL	SWNE	552	2287	UEV		1955	*
410	THOMP R H	3	JUY W A	34	7N	2W	330NL	330WL	SWNW	594	2370	UEV		1955	*
397	THOMP R H	1	DEHULLIN	34	7N	2W	330SL	330WL	SENE	585	2322	UEV		1955	*
543	THOMP R H	1	JOY W A	34	7N	2W	330NL	330WL	NW	571	2291	UEV		1955	*
537	THOMP R H	2	JOY W A	34	7N	2W	330SL	330WL	NW	540	2297	UEV		1955	*
376	THOMP R H	3	HATFILL	34	7N	2W	330NL	330WL	SWNE	580	2310	UEV		1955	*
419	LAPE HANULI	1	ELAM HANULI	34	7N	2W	330NL	330WL	SE	588	2344	UEV		1956	*
405	THOMP R H	2	PUOLE	34	7N	2W	330SL	330EL	SWNW	590	2323	UEV		1956	*
575	THOMP R H	2	HATFILL	34	7N	2W	330NL	330WL	SENE	564	2310	UEV		1955	*
404	THOMP R H	4	JOY W A	34	7N	2W	330SL	330WL	NWNE	580	2303	UEV		1956	*
703	THOMP & LARSEN	3	BLANKENSHIP ET AL	34	7N	2W	330NL	330WL	SWNE	551	3192	CHMP	21795	1956	*
1191	THOMP R H	1	ELAM HANULI	34	7N	2W	330SL	330WL							



CALHOUN COUNTY

County no	Company or operator	Hole no.	Farm	Sec.	T.	R.	Spot location	Corner	Quarter of Section	Logging ref. elev., (ft)	Total depth (ft)	Age of deepest unit pen.	ISGS sample set no.	Date comp.	Geophys. logs
2	CALHOUN OIL CO	1	PLEASANT DALE SML	30	08	2W	2250NL	150FL			850	CHMP	4863	1940	
3	FRANKE E W	1	JENNINGS JOHN	1	08	4W	2250NL	2250WL			650	CHMP	189A		
4	REDMAN & BURNETT	1	FIENUP	6	08	4W	20NL	100FL	SWS	448	2550	CAMB	24666	1954	
7	SUGAR CREEK PROD CO		KINGSHEFF M	10	08	2W			W2SE		1000	CHMP		1906	
9	KUMSE ERNEST C		DEGERLIA STEPHEN	10	08	2W			SE		640	CHMP	1260	1932	
41	RULIN FRANK	1	CRAUER	23	08	3W	990NL	990FL	NE	503	665	CHMP	56407	1949	
12	SCHULZE		MARVIN HIGH SCHOOL	27	108	2W			NENE		400	STL	177	1921	
40	MULLIN FRANK	1	DEYILLE	1	128	2W	500SL	000EL	NENE	555	485		56406	1944	
10	FRANKE E W		SMUN W H	8	128	2W			NENE		125	CHMP	1554	1935	
16	FRANKE E W		FRANKE HENRY SR	9	128	2W			SWSNE	600	497	CHMP	1897	1937	
15	FRANKE E W		FRANKE AUGUST	9	128	2W			NENE	580	552	CHMP	1300	1934	
17	CALHOUN OIL CO		FRANK E W	9	128	2W	2500NL	150WL		610	485	CHMP		1947	
18	FRANKE E W	1	FIELDER WM	17	128	2W			NWNE		307	CHMP		1935	
33	FRANK E W		PULLMAN CHARLES	18	138	1W			SNE	500	815	CHMP	17474	1940	
19	CALHOUN OIL CO		JACURS FRED	21	138	2W	600NL	600FL			1250	CHMP	17476	1947	
20	CALHOUN OIL CO		FREDERICASON CARL	25	138	2W	500SL	195EL		665	1245	CHMP	17475	1947	

CLARK COUNTY

1114	VENNSAUG OIL SAN	1	FREEMAN S	4	0N11W	1000NL	2340WL			494	2803	DEV	4430	1940	
190	MALURIDGE & WHITLUCK		WELCH BROS	1	0N11W				NENW	450	2400	DEV	654		
659	CLINE, FREDERICK M	1	BURCK	1	0N11W	2500SL	630EL		SW	409	2400	DEV	20659	1950	*
2	MENMALL, JAMES W	2	BURCK	11	0N11W	330SL	990FL		NW	451	2500	DEV	17459	1947	*
640	SCHAFER & GRANHOLM	1	FRANK HILBERT	12	0N11W	492SL	1680WL		NW	450	2405	DEV	18948	1949	*
641	SAILES OIL CO	1	FURNESS FERNIS	23	0N11W	330NL	330WL		NE	455	2640	DEV	20349	1950	*
3	MENMALL, JAMES W	1	E P DALY	27	0N11W	330NL	330WL		NE	441	2659	DEV	17667	1947	*
7	ARKANSAS FUEL CO		ALEXANDER, DEAILHAMP	4	0N12W				SENE	504	2606	DEV	635	1927	
5102	EAGER, CHARLES W	3A	C C ALEXANDER	4	0N12W	330NL	330EL		SANE	504	2604	DEV		1945	
3140	EAGER, CHARLES W	1A	C C ALEXANDER	4	0N12W	990NL	990WL		NE	500	2632	DEV		1945	*
3166	EAGER, CHARLES W	2A	C C ALEXANDER	4	0N12W	330SL	990WL		NE	503	2702	DEV		1945	*
1413	DUNS OIL CO	1	LUCY CHAMBERS	9	0N12W	330NL	330EL		NE	570	2675	DEV	****	1940	*
1117	JANSEN, L H	1	CARPENTER	9	0N12W	330SL	330WL		NWNE	599	2735	DEV		1944	
642	MOOSTER OIL CO	1	S HERNZ	12	0N12W	460SL	660WL		SWS	530	2747	DEV	19501	1949	
3662	REFMAN KENNETH E	1	WELLS	31	0N12W	330NL	330EL		SW	540	2928			1973	
21	OHIO OIL CO		SARAH & L E RUTHRUCK	1	0N10W				NENE	604	2914	CHMP			
1120	SHANNING OIL CO	1	CLAYPOOL	1	0N14W	330SL	330WL		NESE	598	1697	DEV	7269	1941	
29	WABASH GAS CO	1	M J MULLEN	7	0N14W				NWNE	640	2642	DEV			
33	RHODES & KEITH	1	A R BEAN	11	0N14W				SENE	613	1706	DEV			
872	PRODUMAN & CONNELLY	1	F E BENNETT	13	0N14W	330NL	430EL		NESE	590	1783			1950	*
3574	AMERICAN PUMP AND SU	1A	BLAKEMAN	13	0N14W	330NL	330FL		SENE	580	1774	DEV	****	1949	*
3575	EDWARDS RALPH M	4-6	GROSS	14	0N14W	330NL	330FL		SWE	549	1750			1973	
3506	VANER JAGT OIL CO	1	GROSS V H	14	0N14W	330SL	330EL		SWE	565	4519		****	1947	*
40	THOMPSON, J E	1	CLANFENCE BRIGUS	15	0N14W	330NL	660WL		SENE	603	1910			1940	
1009	PURE OIL CO		VIENNA BRIGUS	15	0N14W				SENE	606	2260	DEV		1947	
51	MIDWEST OIL CO	1	CULE DALY NO 1	20	0N14W	132SL	132WL		NESE	607	2585	DEV	1415	1940	
59	OHIO OIL CO		Z E BRANT	26	0N14W				SWSW	556	1968			1924	
57	HARVEY, T, OIL CO	1	CORA I THUMST	26	0N14W				NWSW	579	2030	DEV	5902	1940	*
747	BRIDGE, FRANK	1	CRANDALL	26	0N14W	330SL	330WL		SWSSE	575	1996	DEV		1946	*
2300	FURST OIL CO	M-18	PARTLOR M	27	0N14W	330SL	330FL		SE	575	1922		51124	1953	*
62	CHART, C M	1	MADLEN	29	0N14W	330SL	330WL		SWSW	595	2540	DEV		1946	*
704	REZNIK, JOE	1	KIPLER C A KISLER	29	0N14W	660SL	330EL		SWE	592	2595			1952	*
3187	BRIDGE, FRANK	1	MADLEN	29	0N14W	330SL	330EL		SESE	596	2530	DEV		1946	*
65	CHART, C M	1	W FINNEY	32	0N14W				NWNE	594	2690	DEV	8094	1942	*
706	REZNIK, JOE	1	WASHBURN	32	0N14W	362SL	319EL		SEWNE	594	2581	DEV		1952	*
903	KULL OIL CO	1	HIGHT CUMM	32	0N14W	660SL	330WL		NWNE	591	2570	DEV	10230	1951	*
708	PROGRESS OIL CO	1	SNEARLEY	33	0N14W				SWSW	582	2595	DEV	24777	1952	*
2404	DILLMAN-TYHURST OIL	2	N & T DEVERICK	35	0N14W	660NL	330WL		NENE	580	1478	DEV	43918	1943	*
72	OHIO OIL CO	1	DAVIDSON	3	10N11W	335NL	650EL		SE		2479	DEV	5092	1940	*
773	DUNHAM J V	2	DAVIDSON	3	10N11W	330SL	330EL		SE	541	2391	DEV	20605	1950	*
774	DURAN THOMAS S	1	MADLER HILBERT C	3	10N11W	330SL	330EL		NW		2491	DEV	22552	1952	*
73	STUEBEL I W	1	IMLE CHAS	7	10N11W	660NL	330FL		SW	579	2622	DEV	8097	1942	*
3065	CURLEY W ANDREW	1	MURPHY WM	9	10N11W	330NL	375WL		SWE	537	2427		56481	1972	
804	GREAT LAKE CAMBUN	1	SETOFL ALFRED	15	10N11W	337NL	394WL		SENE	527	2510	DEV	27260	1956	*
25492	WILSON M O	1	SETOFL A H	15	10N11W	330NL	330WL		SENE	537	2521		59094	1974	
70	PIERSON & YEAGER	1	HURNINGTON E	17	10N11W				SESW	554	2555	DEV	2432	1930	
75	MOOSTER OIL CO	1	ZIEGLER JOHN	19	10N11W	660NL	660WL		NENE	560	2613	DEV	19217	1949	
775	AURORA GASLINE	1	GARD WILLIAM	20	10N11W	330NL	330WL		SWE	537	2504	DEV	21960	1951	*
1009	STANLEY DEAN OIL	1	CULLIER OLEN	20	10N11W	330NL	330WL		SE	545	2466	DEV	35005	1954	
17	WEST UNION OIL & GAS	1	MULLENBACH	22	10N11W				NWSE	466	2433	DEV	1918	1936	
774	ABFRODEN PETR	1	HILBERT CHAS	22	10N11W	330SL	330FL		NENE		2500	DEV	20200	1950	*

DEV = Devonian, SIL = Silurian, ORD = Ordovician, CINC = Cincinnati Series (U. Ord.), CHMP = Champlain Series (M. Ord.), CAN = Canadian Series (L. Ord.), CAM = Cambrian, and PC = Precambrian



CLARK COUNTY

County no	Company or operator	Hole no.	Farm	Sec.	T.	R.	Spot location	Corner	Quarter of Section	Logging ref. elev., (ft)	Total depth (ft)	Age of deposit unit pen.	ISGS sample set no.	Date comp	Geophys. logs
1106	VANUENBARK JAMES H	1	HUNT WAYNE	32	10N11W	330NL	330WL		NE1/4	521	2525	DEV	33947	1958	•
719	SCMUCK D E	1	HARLAN	33	10N11W	330NL	330EL		NW	455	2540	DEV	22797	1952	•
1127	LYNN OIL & GAS	1	ENGLISH ANNA	27	10N12W	990SL	330FL			522	2720	DEV	21914	1950	•
5163	WATTEHS & WRIGHT	1	DAVISON	33	10N12W	990NL	330WL		SE	524	2630	DEV	52048	1965	•
801	SMITH HENRY P	1	MIGUNPOTIOM RUSSEL	34	10N12W	330NL	660FL		SW	522	2770	DEV	27805	1966	•
1438	COLLINS BROTHERS OIL	1	MORGAN KALPH	18	10N13W	330SL	330FL		NW	522	2362	DEV	27949	1957	•
1001	FORSYTHE THOMAS	1	CULLER	19	10N13W	330SL	330WL		NWSW1/4		1621	DEV		1966	•
64	SIRICKLEN F D	1	JACOBSON MINNIE	19	10N13W	330NL	225WL		NESW	555	2033	CHMP	3551	1939	•
761	MAGNOLIA PETRO	1	YOUNG ELLA MAE	19	10N13W	330SL	330FL		NESW	571	370	CHMP	34946	1949	•
1954	WATKINSON OIL & GAS	1	MCFARLAND W L	19	10N13W	200SL	110WL		SWSE1/4		1560	6640	1942		•
1952	TRENTON ROCK OIL	1	MCFARLAND CHAS	19	10N13W				SWNE1/4	540	2830		21A	1921	•
1953	HEMENT ET AL	2	MCFARLAND	19	10N13W				SWSE1/4		1565	SIL			•
3460	RUCKE J E	1	GURLF	19	10N13W	330SL	330WL		NESW	560	2920			1972	•
763	HARER B A	1	MILLS ETHEL R	20	10N13W	330SL	660FL		NW	613	2998	CHMP	14424	1946	•
5234	WATTEHS & WRIGHT	1	DURAN JAMES	20	10N13W	330NL	330WL		SW	575	1675	DEV		1966	•
23769	ENGLISH R S	1	MURGEN	23	10N13W	990SL	330EL		SESE	610	2701			1975	•
3265	WATTEHS & WRIGHT	1	BIRLHMEILD WUD	24	10N13W	330NL	330FL		NE	593	2690	DEV		1967	•
3170	RUDY J W EST	1	KANNWACHER A	24	10N13W	330SL	330WL		SE1/4	612	2614	DEV	92622	1956	•
69	OHIO OIL CO	4	ATKINS J W	30	10N13W				NENWSE	602	1590	SIL			•
96	MCKHIE W C	5	BAKER NETTIE J	30	10N13W	1650NL	165WL		SW	597	1590	SIL	1297A	1923	•
95	MCKHIE W C	4	BAKER NETTIE J	30	10N13W				SWSW1/4	599	1672	SIL	499	1925	•
93	OHIO OIL CO	12	ATKINS J W	30	10N13W	202SL	200WL				1543	SIL			•
92	OHIO OIL CO	11	ATKINS J W	30	10N13W	202SL	660EL				1590	SIL			•
111	ANTHONY ET AL	3	CARPER WM	30	10N13W				NWNESE		1579	SIL			•
310	ANTHONY ET AL	3	CARPER WILLIAM	30	10N13W				E2SWNE	599	1590	SIL			•
107	MAGNOLIA PETRO CO	1-W	CARPER JOHNS	30	10N13W	661SL	664WL		SWNE		1545	SIL	34049	1950	•
106	OHIO OIL CO	18	ROSSMAN S N	30	10N13W				SWNWSE	590	1601	SIL	459	1923	•
105	OHIO OIL CO	17	ROSSMAN S N	30	10N13W				NESWSE	601	425	SIL		1923	•
102	OHIO OIL CO	14	ROSSMAN S N	30	10N13W				SWNWSE	601	1494	SIL	355	1924	•
99	OHIO OIL CO	11	ROSSMAN	30	10N13W				SE1/4	601	1549	SIL			•
97	MCKHIE W C	10	BAKER NETTIE	30	10N13W	590SL	165WL		SW		1674	SIL	1297A	1925	•
2117	RUCKE J E	2	MCFARLAND	30	10N13W	990SL	330WL		NW1/4		1581	DEV	19908	1958	•
2120	YOUNG H E	2	MURGAN SUDANNA	30	10N13W	202SL	202WL		SENE		1583	DEV		1966	•
2118		1	MURGAN F	30	10N13W				SE	604	1600	SIL		1923	•
1943	TRENTON ROCK OIL	10	CARPER JOHN	30	10N13W				NWSWNE	599	1557	SIL	367		•
1999	TRENTON ROCK OIL	1	MURGAN WM	30	10N13W				SE1/4	575	1585	SIL		1923	•
1995	TRENTON ROCK OIL	12	CARPER	30	10N13W				NESWNE	607	1605	SIL			•
1997	TRENTON ROCK OIL CO	1	CARPER WILLIAM	30	10N13W				NE	599	3150	CHMP	416	1924	•
1996	TRENTON ROCK OIL	13	CARPER	30	10N13W	330SL	330WL		SWSW		1692	SIL	46A		•
1979	MCKHIE W C	9	BAKER	30	10N13W				SWSW		1596	SIL			•
1966	TRENTON ROCK OIL	3	CARPER J S	30	10N13W				NE	603	1607	SIL		1925	•
1965	TRENTON ROCK OIL	2	CARPER JOHN	30	10N13W				NE	607	1607	SIL		1925	•
2109	MAMOTSKA OIL CO	4	MCCLELLAN S W	30	10N13W				NW1/4	585	1605	SIL	594	1926	•
2102	TRENTON ROCK OIL	3	MURGAN WM	30	10N13W				SWSWNE	585	1590	SIL		1925	•
2114	TRENTON OIL CO	6	MCCLELLAN S W	30	10N13W	330NL	330FL		SWSE1/4	575	1580	DEV	453		•
1969	TRENTON ROCK OIL	6	CARPER JOHN	30	10N13W				SWSE1/4	575	1580	DEV	453		•
1967	TRENTON ROCK OIL	3	AULU E M	30	10N13W				SWSE1/4	570	1549	SIL		1923	•
2110	TRENTON OIL CO	4	MCCLELLAN S W	30	10N13W				NW1/4		1545	SIL	479	1925	•
1978	MCKHIE W C	4	BAKER NETTIE	30	10N13W				SWSW1/4	586	1545	SIL	451	1925	•
1977	MCKHIE W C	7	BAKER	30	10N13W				SWSW1/4	590	1592	SIL	479	1926	•
1976	MCKHIE W C	4	BAKER NETTIE J	30	10N13W				SWSE1/4	590	1592	SIL	479	1926	•
1969	TRENTON ROCK OIL	5	AULU E M	30	10N13W				NESE1/4	598	1590	SIL		1924	•
2113	TRENTON OIL CO	5	MCCLELLAN S W	30	10N13W				E2SWNE		1597	SIL	1926		•
2112	TRENTON OIL CO	4	MCCLELLAN S W	30	10N13W				SENE		1547	SIL	1926		•
2111	TRENTON OIL CO	3	MCCLELLAN S W	30	10N13W				SENE	595	1600	SIL		1923	•
1975	MCKHIE W C	2	BAKER NETTIE J	30	10N13W				SWSW1/4	602	1600	SIL	359		•
1974	MCKHIE W C	1	BAKER NETTIE J	30	10N13W				SWSW1/4	590	1595	SIL	346	1923	•
1972	TRENTON ROCK OIL	4	AULU E M	30	10N13W				SWSE1/4	597	1604	SIL		1923	•
3507	PEAK & MORGAN	1-W	GALLATIN-MCCLELLAN	30	10N13W	330NL	745FL		SW	597	2875	CHMP		1968	•
3179	BANKS LEONARD S	3	MURGAN	30	10N13W	330SL	330FL		NE	613	1676	DEV		1963	•
3553	TRENTON ROCK OIL	3		30	10N13W				SENE	584	1605	SIL		1923	•
23843	MILAM H C	1	CUAIS GWALF	30	10N13W	330NL	660EL		NWSE	601	2880	CHMP		1970	•
793	RUCHMAN JOHN B	3	MURGAN WILLIAM	31	10N13W	330NL	330WL		SENE	590	1567	DEV		1952	•
794	RUCHMAN JOHN B	1	SCHICK WILL	31	10N13W	334SL	330FL		NW1/4	578	1580	DEV		1952	•
792	RUCHMAN JOHN B	2	MURGAN WILLIAM	31	10N13W	330NL	330WL		NENW	585	1545	DEV		1952	•
611	ATHENE OILPRINT CO	1	PENLE C A	31	10N13W	330NL	330WL		NESW	591	2731	CHMP		1950	•
120	KEITH & RHOODE	1	MENURLAND	31	10N13W	202NL	200WL		SWSE1/4	600	1600	DEV		1927	•
119	OHIO OIL CO	4	MURGAN WM	31	10N13W				NW1/4	582	1591	SIL		1926	•
118	OHIO OIL CO	5	MURGAN WILLIAM	31	10N13W				SWNE1/4		1598	SIL	543	1926	•
117	OHIO OIL CO	4	MURGAN WILLIAM	31	10N13W				NE1/4		1541	SIL		1926	•
116	OHIO OIL CO	3	MURGAN WILLIAM	31	10N13W				NENW	594	1601	SIL		1923	•
114	OHIO OIL CO	1	MARSHAY J & R	31	10N13W				NENWSE	600	1732	SIL			•
212A	WILSON ET AL	3	RAMSEY J I	31	10N13W						1574	SIL	462		•
2127	WILSON ET AL	2	RAMSEY J T	31	10N13W				NW1/4	570	1542	DEV	452	1923	•
2125	YOUNG OIL CORP	1	MURGAN WM	31	10N13W	470NL	173WL		NW1/4		1586	DEV		1949	•
2126	WILSON ET AL	1	RAMSEY J I	31	10N13W				NW1/4	545	1594	DEV			•
2159	FERKINAN & ELLIS	3	SLATER	31	10N13W				NWSW1/4		1597	DEV		1926	•
1506	BESION MICHAEL W	2	MURGAN I	31	10N13W	330NL	330FL		SENE	590	1594		41757	1961	•
3252	ASHLEY OIL CO	1-W	MURGAN THERESA	31	10N13W	335NL	960FL		NW	545	2490	CHMP		1966	•
3103	TAYLOR & STANBERRY	1	MURGAN HEIRS	31	10N13W	330NL	400WL		NE	590	1599	DEV		1964	•
3502	ZIPCO OIL CO	1	SCHICK WILLIAM	31	10N13W	202SL	330FL		NW1/4	594	2885			1964	•
125	OHIO OIL CO	1	SHOVER LUDL	1	10N10W				NWSE	600	3017	CHMP	203		•
2196	CHRYSLER & E	1	SHAWVER	10	10N10W				NWSE	617	1570	SIL			•
1133	BRIDGE FRANK A	1	GALLATIN W M	13	10N10W	330NL	330WL		SWSE		1627	DEV		1951	•
3070	COLLINS BROS OIL	1	STEPHENS HOL	13	10N10W	330SL	330WL		SW	600	2380	DEV		1964	•
1437	FURST OIL CORP	1	WHITFIELD E	14	10N10W	330SL	330WL	</							

CLARK COUNTY

County no.	Company or operator	Well no.	Farm	Sec.	T.	R.	Spot location	Corner	Quarter of Section	Logging ref. elev. (ft)	Total depth (ft)	Age of deepest unit pen.	ISGS sample set no.	Date comp.	Geophys. logs
1147	BRIDGE, FRANK	1	LULU POPPINSBARGER	25	10N14W	1200NL	1200NL		NW	563	1647	DEV		1950	
2265	GILLETTE OIL CO	3	WM RISINGER	25	10N14W				SESE		1694	SIL		1926	
2261	BRIDGE, FRANK	3W	LULU POPPINSBARGER	25	10N14W	1200NL	640WL		NW	566	1655	DEV		1951	
1471	FRANK A BRIDGE	12	PUPPENBERGER	25	10N14W		330WL		SWNW	547	1635	DEV		1941	*
101	NU LOMPANT	24	JAMES RUSH	26	10N14W	1049NL	165FL		NE	582	1684	SIL			
106	CHRYSLER & MILLERS		R E STRATTON	26	10N14W				SENE	604	1539	DEV	408	1924	
2616	C L MUMFORD, INC	2	LAMO, OVEIA	55	10N14W	221NL	221WL		SESE		1770	DEV		1951	
3227	WHINKLEY, HERMAN E	1	P MITCHELL	35	10N14W	330NL	330FL		NESWSE	602	1654	DEV		1966	*
1147	CULLINS BROS	18	A W BAKER	34	10N14W	330SL	330FL		SENESE	593	1591	DEV		1951	
1146	CULLINS BROS	1	A W BAKER	34	10N14W	330SL	330FL		NE	597	1584			1946	*
1427	FRANK A BRIDGE	3	STRATTON, GEORGE	36	10N14W	330NL	330WL		NESW	546	1655	DEV	35901	1961	*
2673	MYERS, ELLIS & TURNE	1	A W BAKER	36	10N14W				NENE	540	1580	DEV	449	1925	
1491	FREED KENNETH	1	BAKER	36	10N14W	460SL	230EL		NWSE	596	1614	DEV		1961	
2677	FILMOND & MURRON	1	W R JOHNSON	36	10N14W				NENW		1606	DEV	1406	1932	
810	DAYTON HAND W	1	PAGE	5	11N10W	660SL	330EL		NWSE	514	2087	DEV		1950	*
3621	HUBY J W & CO	1	SETZER HEIRS	6	11N10W	330NL	330EL		NW	571	2137	DEV	57362	1970	*
815	MID-GLOBE OIL	1	JORDAN W L	7	11N10W	330NL	330FL		NWSE	561	2191	DEV		1950	*
816	CONTINENTAL OIL	1	HERKINGTON GREEN	4	11N10W	330SL	330WL		NE	503	2193	DEV	22614	1952	*
828	JUAN PERU	1	STEP JOHN	17	11N10W	330SL	660FL		SW		2150	DEV	23641	1953	*
819	DAYTON HAND W	1	SMITH-COLE	17	11N10W	330SL	990WL		NE	548	2143	DEV		1951	*
818	DAYTON HAND W	1	SMITH EARL	17	11N10W	330SL	330WL		NENW	552	2132	DEV	20364	1950	*
817	SHAFER & GRANHOLM	1	ROBINSON W A	17	11N10W	330NL	330WL		NESW		2126	DEV	18438	1940	*
888	SMITLEY EVENETT	1	GARNER LAWRENCE	18	11N10W	330SL	330EL				2225	DEV		1950	
2698	WULZ ELWOOD	1	BROWN	18	11N10W	330SL	330FL			540	2226	DEV	26637	1955	
822	DAYTON HAND W	2	COOPER	19	11N10W	330SL	990WL		SESE	544	2049	DEV		1949	*
821	DAYTON HAND W	1-C	COOPER	19	11N10W	330SL	330WL		SESE	544	2049	DEV		1950	*
823	DAYTON HAND W	1	SETZER	19	11N10W	330SL	330FL		NWSE	551	2122			1950	*
819	DAYTON HAND W	3	COLE	19	11N10W	990NL	990WL		SWSE	547	2043			1953	*
824	SLAHE DUN OWL	1	COOPER	20	11N10W	330NL	330EL		NWSE	536	2043	DEV		1949	*
829	DAYTON HAND W	1	CHAIK	20	11N10W	330SL	330WL		SE		2110	DEV		1944	*
828	DAYTON HAND W	3-R	COOPER	20	11N10W	330NL	330WL		SWNW	545	2065	DEV		1950	*
825	DAYTON HAND W	2	COOPER	20	11N10W	1650SL	330WL			544	2070	DEV		1950	*
827	DAYTON HAND W	2-R	COOPER	20	11N10W	330SL	890WL			530	2050	DEV		1950	*
824	DAYTON HAND W	1-B	COOPER	20	11N10W	330SL	330WL				2102	DEV		1950	*
832	DAYTON HAND W		CUSICK J	20	11N10W	330NL	330WL		SESW	534	2046	DEV		1951	*
831	DAYTON HAND W	1-A	CUSICK	20	11N10W	330SL	330WL		SESW	540	2057	DEV		1950	*
830	SCHAFFER FT AL	1	CUSICK	20	11N10W	330NL	330WL		NERSW	544	2135	DEV		1949	*
838	LIGHT LEO E	1	LIFFICK	29	11N10W	330NL	660EL		SWSW	459	2031	DEV		1950	*
837	LIGHT LEO E	1	GLOVER WILLIAM	29	11N10W	330NL	330WL		SE	455	2038	DEV		1950	*
836	DAYTON HAND W	1	GLOVER ELIZA	29	11N10W	330NL	330WL		NESW	463	1943	DEV		1950	*
835	DAYTON HAND W	4-A	CUX	29	11N10W	330NL	990WL		SWNW		1984	DEV		1953	*
830	DAYTON HAND W	1-A	CUX	29	11N10W	330NL	330WL		SENE	460	2014	DEV	20739	1950	*
833	MID-GLOBE OIL	1	BLANK LOUISE	29	11N10W	330NL	330WL		SWNE	460	2051	DEV		1952	*
839	SCHAFFER & GRANHOLM	3	MACHLAN	29	11N10W	330SL	520WL		NWNW		2046	DEV		1950	*
1149	DAYTON HAND W	1	KUYKENDALL	29	11N10W	330SL	330WL		NWNE	469	1992	DEV		1940	*
1148	DAYTON HAND W	1	HUGHES L	29	11N10W	330SL	330WL		NW	457	2058	DEV		1950	*
1150	SCHAFFER & GRANHOLM	1	MACHLAN	29	11N10W	330NL	520WL			543	2051	DEV		1949	*
1151	SCHAFFER & GRANHOLM	2	MACHLAN	29	11N10W	330SL	1180WL		NWNW	545	2052	DEV		1950	*
2691	DAYTON HAND W	2	GLOVER	29	11N10W	478NL	330WL		NESW	466	1976	DEV		1952	*
2690	DAYTON HAND W	3	LIFFICK	29	11N10W	330NL	330EL		NWSE	463	1972	DEV		1951	*
2693	DAYTON HAND W	1	LEE ALBERT	29	11N10W	330SL	550EL		NENW	469	1959	DEV		1950	*
2696	DAYTON HAND W	1	RENNER	29	11N10W	330SL	130WL		SENE	462	1990	DEV		1950	*
2695	SCHAFFER & GRANHOLM	4	MACHLAN	29	11N10W	330NL	1180WL			557	2052	DEV		1950	*
2692	DAYTON HAND W	2	HUGHES L	29	11N10W	330SL	660WL		NW		2053	DEV		1951	*
848	DAYTON HAND W	2	COLE F	30	11N10W	330SL	330EL		NWNE	541	2065	DEV		1951	*
841	DAYTON HAND W	2-A	CUX	30	11N10W	330SL	141EL		NENE	540	2046	DEV		1951	*
845	DAYTON HAND W	2	LIFFICK	30	11N10W	330SL	195EL		NENE	533	2064	DEV		1950	*
840	DAYTON HAND W	1	LIFFICK	30	11N10W	330NL	330FL		SE	546	2078	DEV		1950	*
843	DAYTON HAND W	1-A	HEWITT	30	11N10W	330SL	330FL		NE	545	2056	DEV		1951	*
842	DAYTON HAND W	1-A	HEWITT	30	11N10W	330SL	412EL		SWNE	546	2086	DEV		1950	*
847	LIGHT LEO E	2	MURPHY	30	11N10W	154NL	560WL		SESE		2016	DEV		1950	*
846	LIGHT LEO E	1	MURPHY	30	11N10W	700NL	190WL		NENE	475	2015	DEV	20445	1957	*
848	LIGHT & SLAUGHTER	3	MURPHY M M	30	11N10W	330NL	330EL		NWSE	546	2090	DEV		1950	*
1152	RELU CHAS R	1	MULLFN	30	11N10W	660NL	230FL		SENE	542	2097	DEV		1953	*
1213	DAYTON HAND W	3-A	HEWITT	30	11N10W	330NL	330EL		SENE	546	2140	DEV	33939	1953	*
1159	RELU CHARLES W	1	MAY	30	11N10W	330NL	330EL		NW		2115	DEV		1950	*
1154	DAYTON HAND W	1	COLE F	30	11N10W	330NL	330EL		NWNE	544	2079	DEV	20363	1950	*
1153	DAYTON HAND W	1	LEE H C	30	11N10W	900NL	225FL		SWNE	538	2059	DEV		1950	*
1459	HEWITT & BANKS	1	MURPHY G	30	11N10W	636NL	492WL		NWSE	540	2068	DEV		1950	*
2702	LIGHT LEO F	1	MURPHY CHESTER	30	11N10W				NWNESE		2056	DEV		1951	*
3042	R B & ASSOCIATES	4	MURPHY-HEGSTER	30	11N10W	330SL	330EL		NWSE	474	2021	DEV		1944	
2708	DAYTON HAND W	2	LEE MARY	30	11N10W	430SL	141EL		SWNE	515	2050	DEV		1950	*
2701	TAYLOR S C	1	MAY ALEX	30	11N10W	990NL	330EL		NW		2186	DEV		1949	*
2699	DAYTON HAND W	1	HEWITT FRED	30	11N10W	330NL	330WL		SENE	545	2068	DEV		1949	*
2697	DAYTON HAND W	1	CUX F A	30	11N10W	330NL	990WL		NENE	550	2068	DEV		1949	*
2698	DAYTON HAND W	3-A	CUX	30	11N10W	330NL	330WL		NENE	347	2065	DEV		1943	
3007	R B & ASSOCIATES	3	MURPHY-HEGSTER	30	11N10W	990SL	330FL		SE	492	2039	DEV		1943	
1009	ECMU OIL CO	1	HELMAN CARL	31	11N10W	330SL	330WL		SENE	514	2246	DEV	26858	1946	*
	TEXAS CO	1	COLUREN H D	4	11N11W	330SL	330WL		SENE	581	2406	DEV	11542	1944	*
849	NATL ASSOC PETRU	1	MURGAN CLIFFORD	4	11N11W	330NL	330WL		NW	543	2418	DEV		1949	*
2163	OHIO OIL CO	1	CURA U J	5	11N11W				NWNESE	539	2275	DEV			
141	SNAYELY H R	1	SCHULTELU J M	6	11N11W	330SL	330FL		NESE	526	3966	CHMP	4429	1939	
1157	CAMP & SMITLEY	1	SMITLEY	7	11N11W	330SL	255FL		SESENE		2345	DEV		1950	
830	KROHN W M H	1	DAVISON D M	8	11N11W	330NL	330EL		NWSE	526	2450	DEV	19159	1949	*
3513	WHITMER ELMIN L	1-A	CHENOWETH EUGENE	9	11N11W	330SL	330WL		NENE	582	2381	DEV	55444	1960	*
851	KNOLES CANNOLL	1	SIDEL KING ELMER	11	11N11W	990NL	330WL								



CLARK COUNTY

County no	Company or operator	Hole no.	Farm	Sec.	T.	R.	Spot location	Corner	Quarter of Section	Logging ref. elev. (ft)	Total depth (ft)	Age of deepest unit pen.	ISGS sample set no	Date comp	Geophys. logs
359A	WHITMER E L	1	PINE LILLYWOOD	35	11N11W	990NL	990FL		NE	457	2278			1970	
358	RUDY JOHN	1	PINE LILLY	36	11N11W	330SL	330WL		NW	500	2284	DEV	19609	1949	*
2704	MINNETT JOSEPH	1	HELMAN CARL	36	11N11W	330NL	330EL		SE	228	2288	DEV		1951	
2705	CAMP W E	1	HALL	1	11N12W	330SL	330WL		SE		2348	DEV	20720	1950	
3071	VELSICOL CHEM	1	VELSICOL CHEM	12	11N12W	950NL	780FL		NW	635	2540		50449	1973	
3043	VELSICOL CHEM	2	VELSICOL CHEM	12	11N12W	159NL	730FL		NW	639	2600	DEV	57771	1973	*
3121	VELSICOL CHEM	1	VELSICOL CHEM	12	11N12W	149NL	730EL		SE	632	2636	DEV		1963	
459	CLINE F B	1	BLANKENSHIP ALTON	16	11N12W	330SL	425EL		SE	366	2600	DEV		1949	*
2706	NATL CONSUMERS	1	HANUWUVE L	16	11N12W	075SL	330WL		NWSE		2330				
198	MID-AMER REFOURCES	1	HANUY SUL	17	11N12W				NWNESE	615	2440	DEV	5077	1930	
209	NATL CONSUMERS OIL CO	1	JACASUN MINNIE	21	11N12W				NWNESE	605	2451	DEV	2865	1937	
600	NATL CONSUMERS OIL CO	1	RUSMAN ANNA	41	11N12W	330NL	640WL		NW	614	2425	DEV		1949	*
1506	WALKER JOHN H	1	LUVELL	21	11N12W	330SL	330FL		NWSE	593	2423	DEV	21931	1952	
3283	PUNTER OIL CU	1	MURGAN GLEN	21	11N12W				NW	613	2454	DEV	55101	1947	*
2707	LUVY L J	1	RAVS	21	11N12W	333NL	333WL		SE		2432	DEV		1945	
201	HULMES & COX	1	DAWSON JOHN W	22	11N12W				NW	545	2358	DEV		1929	
001	CARTER OIL CO	1	FRANK-CUL-LEE	28	11N12W	970SL	350EL		NESE	597	2607	DEV		1951	*
203	KINGWOOD OIL CO	1	MILLER J	36	11N12W				SENESE		2573	DEV	3437	1939	
3204	AGRIUS EXPLOR CURP	1	LOWE EUGENE	36	11N12W	330NL	990WL		SESW	615	4003	CHMP	50475	1967	
267	VENUEN & TREES	1	DEMS CLAYPOOL	14	11N13W				SE	601	2454	DEV	105	1922	
23039	OILFIELD RESEARCH	1	HIGGINRUTHAM URMAL	22	11N13W	330NL	330WL		SE	600	2331	DEV		1974	*
1406	PUNTER OIL CU	1	HUGHTON	3	11N13W	990SL	660WL		NWSE		2571	DEV	27806	1957	*
096	KEANE OIL CO	1	HAYS	4	11N10W				NWNESE	650	2479	CHMP		1921	
1522	MCMAHON WALLACE	1	TURNER	4	11N10W	330NL	330WL		NWNE		2408	CHMP		1959	
1520	MCMAHON WALLACE	1	FENUEK JOSEPH	4	11N10W	990NL	330EL		NWNE		2084	CHMP	34830	1949	
495	AMER OIL & DEVELOP	1	PINNELL E	5	11N10W				NWNE	660	2471	CHMP			
1115	DUNNELL M O	2	SMITH HEINS	5	11N10W	990SL	330WL		NESE	660	2422	CHMP		1950	*
229	ALLEN & SHEWRITT	2	HARPER	5	11N10W	600NL	640WL		SE	600	2449	CHMP	4965	1940	
224	ALLEN & SHEWRITT	1	HARPER	5	11N10W	990NL	490WL		SE	660	1254	DEV	4965	1940	
227	OHIO OIL CO	24	FULLER G A	5	11N10W				SWSE	637	2403	CHMP		1921	
226	OHIO OIL CO	28	FULLER W A	5	11N10W				SESE	653	2457	CHMP			
225	OHIO OIL CO	25	FULLER G A	5	11N10W				SWSE	657	2403	CHMP			
220	OHIO OIL CO	1	FULLER	5	11N10W				SE	660	2452	CHMP	66	1920	
221	OHIO OIL CO	19	DNARE HEINS	5	11N10W	330SL	330WL		SENE	660	2470	DEV			
222	NATL ASSOC PETROL	1	RELL L A	5	11N10W	660SL	330FL		SESE	669	2493	CHMP	14045	1948	*
1043	GREENE GORDON G	1	HUYU	5	11N10W	330NL	660WL		SESE	664	2422	CHMP		1957	*
259	OHIO OIL CO	15	SMITH D M	5	11N10W	330SL	330EL		NWSE	662	2427	CHMP	71		
1417	JACKSON & WRATHER	1	FULLER G A	5	11N10W	330SL	330WL		SE	672	2413	CHMP		1940	*
1049	SHUKE OIL CURP	1	DNARE W W	5	11N10W	330NL	330WL		NWNE	660	2435	CHMP	38519		
1508	KRTERIM J P	1-4	SMITH HEINS	5	11N10W	200SL	695EL		NW		2430	CHMP		1940	
1543	GREENE WOODUN	2	PINNELL GLENN D	5	11N10W	660NL	660EL		NWNE		2480	CHMP	34736	1959	*
1040	SHUKE OIL CO	3	REDMAN MAXINE	5	11N10W	330SL	330WL		SENE	662	2473	CHMP		1940	
1359	GREENE WOODUN	1	DNARE W W	5	11N10W	330NL	660WL		SENE		2465	CHMP		1954	
1544	GREENE WOODUN	1	VAN LIEA JOHN	5	11N10W	330NL	660WL		SENE	653	2413	CHMP	50670	1954	*
1212	SHUKE OIL CO	2	HUISINGA-MCVEY	5	11N10W	330NL	330FL		NWSE	662	2420	CHMP		1950	*
1029	JACKSON&WRATHER CU	2	FULLER G A	5	11N10W	330SL	330WL		SESE	644	2410	CHMP	35438	1960	*
1353	GREENE WOODUN	1	PINNELL GLENN D	5	11N10W	330NL	660EL		NWSE		2453	CHMP		1954	*
1265	GREENE WOODUN	1	GREEN ET AL	5	11N10W	330SL	330WL		NE		2423	CHMP		1950	*
2004	SHUKE OIL CO	1	REDMAN	5	11N10W	330NL	330WL		SWSE		2420	CHMP	31504	1950	*
2422	GREENE GORDON G	1-4	WOODUN	5	11N10W	370SL	620WL		NWSE		2423	CHMP		1957	*
2409	GREENE GORDON G	2	WOODUN	5	11N10W	330SL	640EL		SE	660	2423	CHMP		1957	*
2757	KEWANEE OIL CO	52	LEE	5	11N10W				NWSE	630	2040	CHMP		1920	
2756	KEWANEE OIL CO	1	LEE	5	11N10W				SENESE		2032	CHMP			
2734	KEWANEE OIL CO	1	LEE	5	11N10W				SE	653	2403	CHMP			
2038	SHUKE OIL CO	1	HUISINGA-MCVEY	5	11N10W	330SL	330FL		NWSE	662	2400	CHMP		1950	*
094	MAH PAUL W	1	PINNELL	6	11N10W	330SL	330FL		NWSE		2593	CHMP	3741	1940	
076	SLAUGHTER & J	1	PINNELL GLENN	6	11N10W	490SL	300WL		SESE	642	2454	CHMP		1949	*
1424	JACKSON & WRATHER	2	PINNELL GLENN D	6	11N10W	330NL	330WL		SESE	650	2407	CHMP	35087	1940	*
1500	SHUKE OIL CURP	2	REDMAN	6	11N10W	330SL	330FL		SE	643	2410	CHMP		1950	*
1404	SHUKE OIL CO	3	HUISINGA-MCVEY	6	11N10W	330SL	330FL		NESE	660	2410	CHMP		1960	*
2740	PRATT A L	1	PINNELL E T	6	11N10W				SESE	656	2445	CHMP			
254	NATL ASSOC PETRU	1	DURSEY A E	7	11N10W	660NL	330FL		SE	641	2444	CHMP	10675	1940	*
235	NATL ASSOC PETRU	1	PHILLIPS MAY	7	11N10W	660SL	330EL		SE	650	2400	CHMP		1944	*
234	CHCU PETRU COMP	1	GIBSON EDWIN	7	11N10W	660SL	330EL		SWSE	650	2380	CHMP	10644	1949	*
1504	VANUENBERG WM C	2	DURSEY A E	7	11N10W	330NL	330WL		NESE		2410	CHMP		1959	*
1527	RAPPE THOMAS L	2	BENNETT NORA	7	11N10W	330NL	330FL		NW		2444	CHMP	34524	1959	*
1355	HASSI OIL CU	1	REUS C	7	11N10W	660NL	330WL		SE	662	2412	CHMP	34712	1959	*
1500	VANUENBERG WM C	7	SPELLBRING S	7	11N10W	330SL	330EL		NWNE	663	2413	CHMP		1960	*
1516	HASSI OIL CU	1-4	GIBSON	7	11N10W	330NL	370EL		SWSE		2413	CHMP		1960	*
1502	VANUENBERG WM C TH	2	PHILLIPS MOY	7	11N10W	360NL	330WL		SESE	637	2414	CHMP		1959	*
1400	HASSI OIL CU	1	REUS C	7	11N10W	330NL	330FL		NWSE	650	2410	CHMP		1960	*
1506	HASSI OIL CU	2	REUS C	7	11N10W	660SL	330WL		NE	660	2411	CHMP		1960	*
1517	RAPPE THOMAS	1	HENNETT NORA E	7	11N10W	330SL	330EL		NW	650	1391		33406	1959	*
1422	VANUENBERG WM C	8	SPELLBRING S	7	11N10W	330NL	1320EL		SWNE		2420	CHMP		1960	*
1405	VANUENBERG WM C	3	DURSEY A E	7	11N10W	660NL	330EL		SWNE		2418	CHMP		1960	*
1510	VANUENBERG WM C	5	SPELLBRING S	7	11N10W	330SL	330EL		NESE		2407	CHMP		1959	*
1333	VANUENBERG WM C	6	SPELLBRING S	7	11N10W	330NL	330FL		NE		2403	CHMP		1959	*
2741	FEISLER ERWIN	2	PHILLIPS	7	11N10W	960NL	330FL		SESE		1237	DEV		1955	*
238	NATL ASSOC PETRU	1	SPELLBRING S	8	11N10W	330NL	660WL		SENE	630	2420	CHMP		1948	*
257	LOUISIANA THON	1	LEE MARY	8	11N10W	660NL	330WL		SE		2420	CHMP	10799	1949	*
1114	MUDSIEP DMLG CO	1	LEE MARY	8	11N10W	330NL	330EL		SE		2423	CHMP		1958	*
1509	GEORGE I W	5	DALY E P	8	11N10W	330NL	330FL		SE	663	2433	CHMP		1959	*
1512	MUDSIEP DMLG CO	2	LEE MARY	8	11N10W	330NL	330WL		NESE		2419	CHMP		1958	*
1250	GILLESPIE OIL CU	1	SPELLBRING	8	11N10W	330NL	330WL		SWNE	669	2400	CHMP		1948	*
1248	GEORGE I W	4	DALY E P	8	11N10W	330SL	540WL		NWNE	670	2430	CHMP		1958	*
1201	JACKSON & WRATHER	3	LEE MARY E	8	11N10W	330NL	330FL		SESW		2431	CHMP	31508	1958	*
1534	GILLESPIE OIL CU	2	SPELLBRING	8	11N10W	660NL	330FL		SWNE		2392	CHMP		1959	*
1249	VANUENBERG WM C	2	HUISINGA-MCBERGT	8	11N10W	330SL	330EL		NE	660	2413	CHMP		1950	*
1245	JACKSON & WRATHER	4	LEE MARY E	8	11N10W	330NL	330WL		SESW	660	2420	CHMP		1950	*
1292	VANUENBERG WM C	3	SPELLBRING S	8	11N10W	330SL	660EL		NWNE		2420	CHMP		1954	*
2001	GEORGE I W	1	DALY E P	8	11N10W	330NL	330WL		SE		2403	CHMP	31506	1950	*
1200	MUDSIEP DMLG CO	1	LEE CUMA	8	11N10W	330NL	330EL		SWSE		2412	CHMP		1950	*
1510	GEORGE I W	6	DALY E P	8	11N10W	330NL	330EL		SESE	664	2428	CHMP		1959	*
1269	GEORGE I W	3	DALY E P	8	11N10W	967SL	330WL		SE	660	2433	CHMP		1950	*
1500	VANUENBERG WM C	4	SPELLBRING S S	8	11N10W	330NL	660EL		NWNE	664	2413	CHMP		1959	*
1254	JACKSON & WRATHER	2	LEE MARY E	8	11N10W	330SL	330EL		NWSE	669	2410	CHMP		1950	*
2747	TIDEWATER OIL CU	50	SPELLBRING	8	11N10W				NWNE	659	3099	CHMP		1924	
2000	SHUKE OIL CU	1-4	REDMAN MAXINE	8	11N10W	330NL									



CLARK COUNTY

County no.	Company or operator	Hole no.	Farm	Sec.	T.	R.	Spot location	Corner	Quarter Section	Logging ref. elev. (ft)	Total depth (ft)	Age of deepest unit pen.	ISGS sample set no.	Date comp.	Geophys. logs
1251	OILFIELD OIL CO	1	MENARY MARY	9	11	N10W			SESE	652	2540	UFV			
1378	RAPPE THOMAS C	1	GASAWAY	9	11	N10W	330SL	330WL	NWNW	649	2428	CHMP		1966	*
1223	RICHARDSON M M	1	RIGGS R L	9	11	N10W	660SL	660WL	NW	650	2465	CHMP		1958	*
1247	RICHARDSON M M	1	GASAWAY	9	11	N10W	660SL	660WL	NWNW	654	2400	CHMP		1958	*
1321	RAPPE THOMAS C	2	RIGGS R L	9	11	N10W	330NL	330WL	SWNW		2420	CHMP		1959	*
1350	RAPPE THOMAS C	3	RIGGS R L	9	11	N10W	330SL	330WL	NW	647	2430	CHMP		1959	*
1367	RAPPE THOMAS C	2	RIGGS HERBERT	9	11	N10W	330SL	330WL	SW		2431	CHMP	3476A	1959	*
1354	RAPPE THOMAS C	1	RIGGS HERBERT	9	11	N10W	330NL	330WL	SWNW	651	2430	CHMP	34695	1959	*
246	TRENTON ROCK OIL	1	BLACK EMILY	10	11	N10W	660SL	618WL	SENW		2732	CHMP	420A	1939	
3092	JAY VEE DEVELOP	1	SIMINGTON	10	11	N10W	330SL	330EL	NESE	600	1700	DEV	50075	1944	
1426	SMITH-PATTERSON	1	WILMOT S	16	11	N10W	330NL	280WL	SENW		2505	CHMP	50061	1940	*
1415	RAPPE THOMAS C	1	GRISSON	16	11	N10W	330NL	330WL	NE		2511	CHMP	35904	1940	*
1103	KINGWOOD OIL	1	BUOTH=PODGMAN	17	11	N10W	330SL	330WL	NWNE	668	1325	DEV	4359	1940	*
248	MILLEN W M	1	BUOTH	17	11	N10W			SENE	665	2462	CHMP	3463	1934	
1412	SHUNE OIL CO	1	BUOTH EDWIN	17	11	N10W	330NL	330EL	NWNW		2422	CHMP		1959	*
1294	JACKSONWATHER CO	1	PODGMAN ARTHUR	17	11	N10W	330NL	330WL	NE	671	2445	CHMP	31672	1958	*
1419	SHUNE OIL CURP	1	PODGMAN ARTHUR	17	11	N10W	330NL	330WL	NE		2429	CHMP	3516A	1940	*
1423	MANSFIELD HAROLD	1	PODGMAN	17	11	N10W	330SL	330WL	SENE		1421	CHMP		1940	*
1335	GILLESPIE OIL CO	1	PODGMAN	17	11	N10W	330NL	330WL	SWNE	665	2438	CHMP		1959	*
1315	SHUNE OIL CO	1-8	BUOTH EDWIN	17	11	N10W	330NL	330EL	NWSW	661	2430	CHMP		1958	*
2767	GRABOWSKI DIANE	1	BUOTH	17	11	N10W	330SL	330EL	NWSW		1300	DEV	13412	1945	
2771	OHIO OIL CO	84	YOUNG K & E	17	11	N10W			NW	654	2508	CHMP		1930	
2770	OHIO OIL CO	79	YOUNG K & E	17	11	N10W			NWNW	670	2855	CHMP	197	1930	*
253	NATL ASSOC PETRO	1	LEE CUMA	18	11	N10W	330NL	500EL	NW	654	1434	CHMP		1949	*
254	HARVEY F E	1-8	PHILLIPS RAY	18	11	N10W	330NL	1014EL			2425	CHMP	447A	1942	*
1257	SHUNE OIL CO	1	PHILLIPS RAY	18	11	N10W	330NL	380EL		654	2411	CHMP	3192A	1958	*
1356	M & E OHLG	1	COLE & COLE	19	11	N10W	330NL	330EL	SENE	657	2440	CHMP	3447A	1959	*
1165	CONSTANTIN E	1	HAWKINS W E	21	11	N10W	330NL	330EL	SWNW		1407	DEV		1951	*
891	SCHMALE A F	1	SUITHARU	23	11	N10W	630SL	380EL	SE	662	1680	DEV		1953	*
2810	DAVEFS OIL CO	2	LEE	29	11	N10W	205NL	69WL	SESW		1414	DEV		1943	
283	GREENE WOODUN	1	OWEN WAYNE W	30	11	N10W	330NL	330EL	NESE		1515	DEV		1948	
1417	GWINN EDWIN J	1-8	KNEEL FMANZ	32	11	N10W	330NL	360EL	SWNW		1329			1956	
2817	GENERAL PETMO	1	INGERSOL	32	11	N10W	330NL	330EL	NWNE		1325	DEV		1940	
287	TRENTON ROCK OIL	26	TURNER J A	33	11	N10W	250SL	1900EL		653	1532	DEV	1452	1934	
1492	PANCHOUT O W & CO	A-1	ELLIOTT OTIS	33	11	N10W	660NL	665WL	SWNW	667	1340	CHMP	41137	1941	*
294	BLACK GULL OIL	1	KILMIN	34	11	N10W			NWSE		1465		376	1924	
1190	CLINE FREDERICK B	1	WELSH FRANK	28	12	N10W			NWSW	563	1137	DEV	22092	1950	
863	CLINE FREDERICK B	1	RAMSEY C M	28	12	N10W	330SL	330WL	SESW	510	2115	DEV		1949	*
865	JAMES PARKER	1	DELOUGHERY	33	12	N10W			SW	560	2091	DEV		1950	*
874	CLINE FREDERICK B	1	KUEHNER THOMAS W	33	12	N10W			NWNW	502	2067	DEV		1952	*
866	TEXAS CO	1	YELLY J C	27	12	N10W	330NL	330WL	SE		2310	DEV	23211	1952	*
1191	CLINE FREDERICK	1	WILSON L	27	12	N10W	165SL	330EL	NE	600	2311	DEV		1950	*
868	STRICKLAND F L	1	STAUB JOE	30	12	N10W	330SL	330WL	SESW	656	2250	DEV	2017A	1950	*
2842	STIPES J W	2	WILMOT HALPH	20	12	N13W	50SL	0EL	SENE		1600	SIL	243A	1938	
307	PINNELL VERLIN	2	TYLER VERLIN	25	12	N10W	100SL	100EL	NW		1515	DEV	7242	1941	
2450	PHATT A L	1	SHUEY W R	30	12	N10W			SW		2680	CHMP			
1551	SMITH HENRY P	1	ORAKE W W	31	12	N10W	330SL	330EL	NE	686	1325	DEV		1954	
2855	PATMEN ET AL	2	ORAKE	31	12	N10W			SENW		1472	SIL		1939	
1209	GREENE WOODUN G	32	ENDWARD M E	32	12	N10W	330SL	330EL	SWSW	690	2506	CHMP	3310A	1959	*
1803	OHIO OIL CO	27	ENDSLEY ROBERT	32	12	N10W	990SL	990EL	SWSE	672	2622	CHMP	113		
1363	MCMANUN WALLACE	1	RIGGS	33	12	N10W	330SL	330NL	SESW	644	2468	CHMP		1959	*

CLAY COUNTY

1930	XENIA OIL CURP	1	REYNOLDS ALICE	5	2N	5E	660SL	330EL	SE	538	4658	DEV		1943	
740	O B L&S WRLG CO	1	KELL ALICE	5	2N	5E	330NL	330EL	SESE	547	4250	UFV		1956	*
97	NORTHERN URONANCE	1	SAPP J E	5	2N	5E	660SL	660WL	SE	542	4698	DEV	9678	1943	*
1447	KEYSTONE OIL CO	1	WOODEN=CAMPBELL CUMM	11	2N	5E	330SL	330FL	NWNW	513	4555	DEV	35162	1940	*
2136	STEELE J W	1	LEAK M	15	2N	7E	330SL	330EL	NENW	437	4830	DEV	24027	1953	*
115	PURE OIL CO	83	MUSELY J E	4	2N	8E	1990SL	330WL	SW	449	4840	DEV	5558	1941	*
25210	M-A-V-E OIL CO	1	SUTTON DEAN	1	3N	9E	660NL	660WL	NE	528	6048	CHMP	59658	1975	*
5064	DURN UDON	2	BENNETT W R	13	3N	9E	330SL	330FL	NESE	514	4757		58942	1973	*
5028	SOUTH ILL OIL PRODS	1	FATHEREE ERNEST	16	3N	9E	660NL	660WL		520	4330		58447	1973	*
5083	SLAGTER PRODU CORP	1	HORTON=SMITH CUMM	19	3N	9E	990SL	330EL	NENW	523	4683		59014	1973	*
1405	IVAN WHITE	1	POLCLASURE	23	3N	9E	330SL	330EL	NWSW	543	4745	DEV	36158	1940	*
2501	PHILLIPS PETRO CO	5	PANUALL	23	3N	9E	660SL	660WL	NE	528	4800	UFV		1940	*
1158	TEXACO INC	7-A	ALLEN M D	26	3N	9E	330SL	330WL	NENE	523	4642	DEV	34313	1954	*
5054	SCHMITT VIRGIL	1	ALLEN	26	3N	9E	990SL	330EL	NE	534	4970		56994	1973	*
4970	AMOLO PRODU CO	1	FROST DALE	9	3N	4E	330SL	330WL	SE	496	6000			1972	*
453A	NATL ASSOC PETRO	1	EARLE & HARRISON	10	3N	6E	330NL	330EL	NWNW	481	2740	SIL		1940	*
5036	SOUTH ILL OIL PRODU	1	MEARNS L	16	3N	6E	330SL	660EL	SWNW	511	4480		56854	1973	*
25098	SMONEY OIL CO	1	HULADAY	2	4N	5E	330NL	330WL	SWNW	510	4372	DEV	59293	1974	*
7	HADJEN A M	1	SLOAN	6	4N	5E	170SL	330EL	NESE	567	4296	DEV	4669	1940	*
3196	RUDY JOHN W	1	ERNEST=WADE CUMM	6	4N	5E	330SL	330WL	NESE	559	4264	DEV		1951	*
1424	MOUNT D J SW	1	GIBSON VIOLA C	11	4N	5E	660NL	330EL	NW	510	4318	DEV	55161	1968	*
3219	SHULMAN BROS	3	JEFFERS CUMM	14	4N	5E	330NL	330WL	NENW	531	4303	DEV	45314	1951	*
9	CARTER OIL CO	1	COX W T	14	4N	5E	330SL	330EL	SESW	539	4325	DEV	2737	1936	*
25264	KIRKMAN TOM	1	GIBSON	14	4N	5E	990NL	330WL	SW	539	5057		59880	1975	*
5046	SHAWN OIL CO	1	PORTER	17	4N	5E	330NL	330WL	SESE	530	4387			1973	
25187	SHAWN OIL CO	1	GAMMON	27	4N	5E	330SL	330WL	NE	537	4510		59033	1974	*
1909	TEXACO INC	7	GAMMON ELLA UNIT	34	4N	5E	665SL	330WL	NE	540	4480	DEV	50205	1963	*
25101	TEXACO INC	1	KINCAID JOHN PAUL	28	4N	6E	330NL	330EL	NWNE	500	4665		59951	1974	*
3652	LYNCH P D	2	WADE	3	5N	9E	330NL	330WL	SE	545	4678	DEV	23216	1953	*
1955	COOPERATIVE REFINERY	1	VANGLISON R	15	5N	9E	710SL	610EL	SE	490	4145	SIL	38777	1940	*
3694	J L BLACK OIL PROD	1	PILCHER CLAUDE	16	5N	9E	330NL	330EL	SWSE	522	4227	DEV	21047	1951	*
1429	MCCULLUM & KINCAID	1-A	STORCK MARY	5	5N	7E	330NL	350FL	SESE	532	4487	DEV	34802	1959	*

DEV = Devonian; SIL = Silurian; ORD = Ordovician; CINC = Cincinnati Series (U. Ord.); CHMP = Champlain Series (M. Ord.); CAN = Canadian Series (L. Ord.); CAM = Cambrian; and PC = Precambrian

CLINTON COUNTY

County no.	Company or operator	Hole no.	Farm	Sec.	T.	R.	Spot location	Corner	Quarter of Section	Logging ref. elev., (ft)	Total depth (ft)	Age of deepest unit pen.	ISGS sample set no.	Date comp.	Geophys. logs
42	THOMPSON URLG CU	3	JULLIFF SCHUOL	1	N	W	765L 117EL		SWSW	479	2900	DEV		1940	
498	GULF REFINING CO	3	ADAMS-FELTON	1	N	W	653NL 310EL		NW	462	2901	DEV	4812	1940	
1004	SHELL OIL CU	6-C	KUELMEL R	1	N	W	607SL 330WL			477	2902	DEV	4660	1940	
1001	RING & MCLEAN	1	HANSEMAN F M	1	N	W	360SL 1319EL			474	2895	DEV		1940	*
1000	SAMEDAN OIL CORP	3	BUEHLER A	1	N	W	609NL 330EL		SW	455	2882	DEV	4716	1940	
653	GULF REFINING CO	1	ADAMS-FELTON	1	N	W	681NL 330WL		NENW	481	2909	DEV	32810	1940	*
656	GULF REFINING CO	1	BUEHLER CUMM	1	N	W	609NL 1005WL		SW	470	2900	DEV	32809	1940	*
602	FIELDS BERT	1	BUEHLER R	1	N	W	186SL 1255EL		SW	480	2918	DEV		1940	
657	GULF REFINING CO	4	BUEHLER CUMM	1	N	W	619NL 330EL		SWNW	475	2894	DEV	32974	1940	
690	LEE T W	1	HANSEMAN W M	1	N	W	204SL 847WL		SE	483	2912	DEV		1940	*
676	SAMEDAN OIL CORP	1	HANSEMAN F	1	N	W	213PSL 330WL		NE	455	2888	DEV	4715	1940	
609	SHELL OIL CU	4-C	PITCHFORD MARY	1	N	W	609NL 990EL		SW	453	2882	DEV	35789	1940	
607	SAMEDAN OIL CORP	3	LIPPENT-FELTON	1	N	W	114SSL 179EL		NW	453	2888			1940	
679	SHELL OIL CU	6-C	HANSEMAN W	1	N	W	607SL 330WL		SE	484	2943	DEV		1940	*
678	SAMEDAN OIL CORP	1	HANSEMAN W	1	N	W	1875SL 354WL		SE	470	2887	DEV		1940	*
1077	GULF REFINING CO	4	ADAMS-FELTON	1	N	W	501NL 330WL		NENW	474	4060	CHMP	18981	1949	*
2127	SHELL OIL CU	5C	KUELMEL R	1	N	W	70PSL 1000WL			451	2885	DEV	35481	1940	
2130	PUMELL JOHN C	1	LIPPENT-FELTON	1	N	W	456SL 280EL		NW	454	2888	DEV		1940	
2131	SAMEDAN OIL CORP	2	LIPPENT-FELTON	1	N	W	814SL 179EL		NW	454	2884			1940	
2132	SHELL OIL CU	3-C	LIPPENT-FELTON	1	N	W	605SL 990EL		NW	462	2874	DEV		1940	*
2133	SHELL OIL CU	4-T	LIPPENT-FELTON	1	N	W	451NL 330WL		SENW	460	4054	CHMP		1949	*
2136	SHELL OIL CU	5-T	PITCHFORD MARY	1	N	W	465NL 330WL		NENW	457	4029	CHMP		1949	*
2137	SLIVKA & SON	1	SCHUEFER	1	N	W	124SL 165EL		SESWSE	481	4073	CHMP	18955	1949	*
2110	RING & MCLEAN	2	HANSEMAN F M	1	N	W	127SL 949EL			480	2924	DEV		1940	*
2085	GULF REFINING CO	6	BUEHLER CENTRAL	1	N	W	109NL 312EL		SENNW	480	4043	CHMP	18004	1948	*
2084	GULF REFINING CO	5	BUEHLER CENTRAL	1	N	W	621NL 315EL		NWNW	482	2909	DEV	35709	1940	*
2100	EDON TOM	2	DUNN J C	1	N	W	669NL 330WL		NE	452	2902	DEV		1940	*
2090	GULF REFINING CO	7	CUMM BUEHLEH	1	N	W	439SL 40EL		NWSW	456	4057	CHMP	32321	1949	*
2079	SAMEDAN OIL CORP	1	BROUGH-HANSEMAN	1	N	W	407SL 335WL		NE	457	2894	DEV		1940	*
2118	RING & MCLEAN	6	HANSEMAN F	1	N	W	909NL 1020WL		NWSE	472	2922	DEV		1940	*
2117	RING & MCLEAN	5	HANSEMAN F M	1	N	W	59NL 710WL		SE	455	2891	DEV		1940	*
2068	GULF REFINING CO	5	BUEHLER CUMM	1	N	W	607SL 660WL		NW	473	4045	CHMP	17455	1947	*
2115	RING & MCLEAN	3	HANSEMAN F M	1	N	W	884SL 1102WL		SE	479	2919	DEV		1940	*
2112	SUMID PETROL CO	4	FELTON E	1	N	W	430NL 320WL		SE	471	4041	CHMP		1940	*
2094	SHELL OIL CU	6C	BUEHLER R	1	N	W	597SL 990EL		SW	479	2910	DEV	35707	1940	*
2125	FIELDS BERT	1	KUELMEL R	1	N	W	193SL 1084WL			478	2906	DEV		1940	*
2096	BROOKSIDE OIL CU	D-2	C H & Q RAILROAD	1	N	W	915NL 595WL		SWNE	457	2876	DEV		1940	*
2007	GULF REFINING CO	3	BUEHLER CUMM	1	N	W	607SL 330WL		NW	478	2903	DEV	10702	1940	*
2119	LEE T W	3	HANSEMAN W	1	N	W	519SL 710WL		NWSE	470	2918	DEV		1940	*
2081	GULF REFINING CO	17	BUEHLER SOUTH	1	N	W	656SL 320EL		SW	455	2920	DEV	32812	1940	*
2124	THREE STATES OIL CO	1	HANSEMAN W	1	N	W	111SL 152EL		SWSE	481	2917	DEV	35718	1940	*
2097	BROOKSIDE OIL CU	3-D	C R & Q RAILROAD	1	N	W			SESWNE		2902	DEV		1940	*
2111	ESPERANZA OIL CU	1-A	FELTON E	1	N	W	609NL 330WL			480	2893	DEV		1940	*
2116	RING & MCLEAN	4	HANSEMAN F M	1	N	W	510NL 710WL		SE	481	2919	DEV		1940	*
2066	GULF REFINING CO	2	BUEHLER CUMM	1	N	W	609NL 330WL		SW	450	2885	DEV	32976	1940	*
2105	SIMS HARVEY H	1	ELLEMAN	1	N	W	1145SL 179WL		NE	456	2895	DEV		1940	*
2100	SIMS HARVEY H	1	DUNN	1	N	W	1153NL 179WL		NE	453	2887	DEV		1940	*
2089	GULF REFINING CO	6	BUEHLER CUMM	1	N	W	339NL 555WL		SW	459	4039	CHMP	18316	1948	*
2078	GULF REFINING CO	2	ADAMS-FELTON	1	N	W	175SL 170EL		SENNW	452	2889	DEV	32804	1940	*
3462	ETHEREIDGE J D	1	DUNBAR CEMETERY	1	N	W			SE	484	2930	DEV		1940	*
3461	BROOKSIDE OIL & GAS	7	C B & DHR	1	N	W	72PSL 196WL		SWNE	455	2885	DEV		1940	*
2093	BROOKSIDE OIL CU	1	C R & Q RAILROAD	1	N	W	649NL 190WL		NWSWNE		2885	DEV		1939	*
3468	ADAMS	4	FELTON B	1	N	W	509NL 330WL				2932	DEV		1940	*
603	FUTIAUES HARRY ET AL	1	MCHENNY WM	2	N	W	667SL 331EL		NW	475	2914	DEV		1940	*
691	FUTIAUES HARRY ET AL	1	CRILEY EARL C	2	N	W	339NL 990EL		NW	478	2911	DEV		1940	*
692	GULF REFINING CO	3	ADAMS-SCHMITZ	2	N	W	669NL 271EL		NWSE	465	2905	DEV	32992	1940	*
697	FUTIAUES HARRY ET AL	1	HOOE	2	N	W	317NL 1080WL		NE	487	2915	DEV	35823	1940	*
693	FUTIAUES HARRY ET AL	2	CRILEY EARL C	2	N	W	607SL 331WL		NE	475	2910	DEV		1940	*
1720	GRAHAM HERMAN	2-T	CRILEY T	2	N	W	339NL 330WL		SWNE	475	4033	CHMP		1950	*
2191	GULF REFINING CO	1	SCHMITZ-THRENTON	2	N	W	641NL 290EL		SE	455	2889	DEV	32967	1940	*
2192	GULF REFINING CO	2	SCHMITZ-THRENTON	2	N	W	569NL 330EL		SE	454	4057	CHMP	32816	1949	*
2167	CROWDER LASALLE	1	MCHENNY C	2	N	W	425NL 450WL		SE	475	2916	DEV	35560	1940	*
2165	SUMID PETROL CO	1-T	KUCH & MCHENNY	2	N	W	339NL 330WL		SECNW	462	4042	CHMP		1949	*
2184	GULF REFINING CO	1	KETISTER PERKY	2	N	W	620SL 330WL		SECNW	459	2915	DEV	33020	1940	*
2183	MURER A H	1	HOOE	2	N	W	330NL 330EL		SWNW	460	4056	CHMP		1954	*
2182	MURGAN W U	1-T	HOOE E	2	N	W	339NL 330EL		NWNW	470	4063	CHMP		1940	*
2181	GRAHAM HERMAN	1	HANSEMAN-MCHENNY	2	N	W	339NL 330WL		SE	470	3998	CHMP		1950	*
2180	SHELL OIL CU	5-T	GLARY-CRILEY	2	N	W	763NL 356EL		SE	457	4023	CHMP		1949	*
2178	SHELL OIL CU	3-C	GLARY-CRILEY	2	N	W	659NL 284EL		SE	457	2895	DEV		1940	*
2175	TEYER T C	1	DUNBAR S	2	N	W	339SL 330EL		SWSE	460	4056	CHMP		1949	*
2174	GRAHAM HERMAN	1	CRILEY I	2	N	W	356SL 360EL		NENW	474	4016	CHMP		1950	*
2173	SHELL OIL CU	42-T	CRILEY E C	2	N	W	309SL 330EL		NWNE	471	4043	CHMP		1949	*
2172	SHELL OIL CU	41-T	CRILEY E L	2	N	W	409NL 330EL		NWSENE	475	4047	CHMP		1949	*
2171	SHELL OIL CU	40-T	CRILEY E L	2	N	W	389NL 330WL		NE	476	4044	CHMP		1949	*
2170	SHELL OIL CU	39-T	CRILEY E C	2	N	W	389NL 330WL		NENE	479	4043	CHMP		1949	*
2169	SHELL OIL CU	37-T	CRILEY E C	2	N	W	389NL 371WL		NENW	476	4034	CHMP	18773	1948	*
2153	SHELL OIL CU	16-C	CRILEY E C	2	N	W	669NL 330EL		NW	479	2897	DEV		1940	*
2152	SHELL OIL CU	17-C	CRILEY E C	2	N	W	669NL 990WL		NE	481	2878	DEV	35813	1940	*
2151	SHELL OIL CU	16-C	CRILEY E C	2	N	W	669NL 330WL		NE	481	2924	DEV		1940	*
2150	SHELL OIL CU	16-C	CRILEY E C	2	N	W	665NL 418WL		NE	480	2912	DEV	35786	1940	*
2149	SHELL OIL CU	15-C	CRILEY E C	2	N	W	667SL 992EL		NE	478	2893	DEV		1940	*
2148	SHELL OIL CU	14-C	CRILEY E C	2	N	W	669NL 990WL		NE	478	2886	DEV		1940	*
2147	SHELL OIL CU	13-C	CRILEY E C	2	N	W	609NL 995EL			471	2896			1940	*
2141	GULF REFINING CO	4	ADAMS-SCHMITZ	2	N	W	745NL 335EL		SENE	472	4051	CHMP	18982	1949	*
2140	GULF REFINING CO	2	ADAMS-SCHMITZ	2	N	W	609NL 990EL		SE	459	2899	DEV		1940	*
2139	GULF REFINING CO	1	ADAMS-SCHMITZ	2	N	W	645SL 335EL		NE	475	2897	DEV		1940	*
2138	GULF REFINING CO	1	ADAMS-KETISTER	2	N	W	620SL 330EL		SE	454	2902	DEV		1940	*
703	FIELDS BERT	1	PRATHER	3	N	W	609NL 560EL			474	2946	DEV		1940	*
704	SMOKEY OIL CO	1	BUEHLER	11	N	W	665NL 332EL			473	2915	DEV		1940	*
706	SMOKEY OIL CO	1	KUELMEL R	11	N	W	665SL 332EL		NE	479	2916	DEV	35816	1940	*
707	GERSON A W	1	KREYF WH	11	N	W	240NL 151EL		SE	476	2932	DEV	6468	1941	*
3471	LEE T W	2	HANSEMAN W	11	N	W			SE	477	2914	DEV		1940	*
876	LILLY GEORGE E	1	KASTEN	12	N	W	318SL 402WL		NWSE		2919	DEV		1940	*
710	GULF REFINING CO	1	ADAMS-KAELIN	12	N	W	560SL 165EL		NWSW	476	2925	DEV		1940	*
1009	SUMID	1	KAELIN ED W	12	N	W	979SL 165EL		SWSW	490	2935	DEV		1940	*
808	SWO OIL CO	1	NULL F	12	N	W	330SL 680EL		NWSE	496	2917	DEV		1940	*
723	MCBRIDE W C	8	ALLISON G E	12	N	W	525L 702WL		SENE	491	2921	DEV	4047	1940	*
711	GULF REFINING CO	1	ADAMS-BUEHLER	12	N	W	560SL 267WL		NENW	476	2917	DEV		1940	*
1000	SMOKEY OIL CO	1	DUNBAR	12	N	W	665SL 332WL	</							



CLINTON COUNTY

County no	Company or operator	Hole no.	Farm	Sec.	T.	R.	Spot location	Corner	Quarter of Section	Logging ref. elev. (ft)	Total depth (ft)	Age of deepest unit	ISGS sample set no	Date comp	Geophys. logs
603	CARROLL PEARL H	1	TATE ELLA	12	N	1W	959NL	691EL	SE	501	2931	DEV		1940	
741	YEMM & JONES	2	ALLISON G E	12	N	1W	2695L	119EL	NWSE	480	2900	DEV	3576A	1940	*
745	FIELDS BERT	1	FRANCIS F	12	N	1W	756NL	820WL	SW	470	2921	DEV		1940	
759	SMOKEY OIL CO	3	ALLISON G E	12	N	1W	869NL	45EL	SW	487	2921	DEV	35761	1940	
789	THOMPSON OIL CO	4	HANSEMAN U	12	N	1W	2085L	200EL	NWNE	488	2914	DEV		1940	
713	FAIRHOPE OIL & SHELL	3	ALLISON G E	12	N	1W	11295L	860WL	NE	493	2914	DEV	35769	1940	*
708	THOMPSON OIL CO	3	HANSEMAN EMMA	12	N	1W	1131NL	660WL	NE	484	2920	DEV		1940	
704	ENART E J	1	FURINLEY	12	N	1W	45NL	212EL	SESE	501	2900	DEV		1940	
742	YEMM & JONES	3	ALLISON G E	12	N	1W	167NL	107EL	NWSE	494	2914	DEV	35760	1940	*
1005	SMOKEY OIL CO	5	ALLISON G E	12	N	1W	983NL	275WL	SWNE	491	2921	DEV	4750	1940	
725	MURKIE W C	10	ALLISON G E	12	N	1W	300NL	290WL	SENE	494	2929	DEV		1940	
724	MURKIE W C	9	ALLISON G E	12	N	1W	803L	125WL	SENE	496	2926	DEV		1940	
740	SMOKEY OIL CO	4	ALLISON G E	12	N	1W	659NL	365WL	SE	488	2923	DEV	35759	1940	*
757	ESPERANZA OIL CO	3	BAKER E A	12	N	1W	10405L	1235WL	SE	487	2911	DEV		1940	
749	ESPERANZA OIL CO	2	BAKER E A	12	N	1W	11008L	930EL	SE	494	2905	DEV		1940	
774	GULF REFINING CO	21	BUENLER -SOUTH	12	N	1W	6608L	940EL	NW	482	2919	DEV	35067	1940	
769	GULF REFINING CO	20	BUENLER -SOUTH	12	N	1W	1120NL	460WL	NE	487	2924	DEV	35020	1940	
768	GULF REFINING CO	16	BUENLER -SOUTH	12	N	1W	660NL	529EL	SW	481	2922	DEV	35002	1940	
767	GULF REFINING CO	14	BUENLER -SOUTH	12	N	1W	680NL	330WL	NE	483	3035	DEV	4409	1940	*
738	SMOKEY OIL CO	2	ALLISON G E	12	N	1W	1695L	627WL	NWSE	482	2900	DEV	35765	1940	*
1006	AMES-HILKS	1	HARDEN	12	N	1W	3588L	536WL	NESE	490	4123	CHMP	5292	1940	*
771	GULF REFINING CO	22	BUENLER -SOUTH	12	N	1W	660NL	330EL	NW	484	2919	DEV	4912	1940	
712	FAIRHOPE OIL & SHELL	1		12	N	1W	695L	1215WL	NE	497	2915	DEV	35757	1940	*
1007	GULF REFINING CO	19	BUENLER -SOUTH	12	N	1W	5245L	330EL	NW	487	2922	DEV	4567	1940	
783	BROWN RAY A CO	4	FURINLEY HARRY D	12	N	1W	8805L	210EL		497	2916	DEV		1940	
473	HICKS H N	1	LEBER R	12	N	1W	8115L	404WL	NESE	485	2915	DEV		1940	
630	LILLY LOUIS	3	NEED	12	N	1W	1005L	363FL	NESE	497	2917		562P	1940	
782	ALGONA OIL CO	3	FURINLEY HARRY D	12	N	1W	1755L	160EL		499	2904	DEV	4450	1940	
772	GULF REFINING CO	23	BUENLER -SOUTH	12	N	1W	1193L	522EL	NWSE	491	2925	DEV	35064	1940	*
1337	GRAMM HEMMAN	4	ALLISON G E	12	N	1W	3308L	720WL	NE	492	4063	CHMP		1940	*
2243	THOMPSON OIL CO	4	HANSEMAN EMMA	12	N	1W	200NL	860WL	NWNE	480	2909	DEV		1940	
2244	THOMPSON OIL CO	3	HANSEMAN U	12	N	1W	84NL	133FL	NWNE	484	2905	DEV		1940	
2245	GREAT LAKES OIL CO	1	HARDEN	12	N	1W	355NL	123WL	NESE	489	2914	DEV		1940	
2246	ETHRIDGE J O	1	HUFFMAN	12	N	1W	400NL	275FL	SE	490	2929	DEV		1940	
2247	KNOX & REYNOLDS	4	KAELIN	12	N	1W	755L	164WL	SWSWNE	495	2933	DEV		1940	
2248	OSBORN CHARLES F	1	KAELIN E	12	N	1W	3008L	108WL	SWSE	493	2929	DEV	4394	1940	
2249	SIMMEL LOUIS C	1	KAELIN EST	12	N	1W	165L	790WL	SE	490	2928	DEV		1940	
2250	SIMMEL LOUIS C	2	KAELIN	12	N	1W	105L	370WL	SE	492	2914	DEV		1940	
2251	SIMMEL LOUIS C	3	KAELIN	12	N	1W	11105L	340WL	SE	482	2918	DEV		1940	
2252	THREE STATES OIL CO	1	KISSEL	12	N	1W	739NL	885EL	SE	497	2917	DEV		1940	
2253	EWING CARL R	1	KUHL HEIRS	12	N	1W	4475L	633WL	NESE	483	2909	DEV		1940	
2254	CUMBERLAND PROD CO	1	LAHUE MINNIE	12	N	1W	550NL	165EL	SE	487	2931	DEV		1940	
2255	OIL PRODUCERS INC	1	LANGENFELU AUGUST	12	N	1W	4128L	155EL	NESE	501	2958	DEV		1940	
2256	ETHRIDGE J O	1	LEBER	12	N	1W	4905L	190WL	NESE		2924	DEV		1940	
2257	RING DAVID S	1	LLOYD	12	N	1W	3035L	197WL	NESE	489	2911	DEV		1940	
2258	ALGONA OIL CO	1	MARSHALL E B	12	N	1W	2005L	221FL	SW	493	3137	DEV	4035	1940	
2259	ALGONA OIL CO	2	MARSHALL E B	12	N	1W	10405L	56FL	SW	484	2922	DEV		1940	
2260	ALGONA OIL CO	3	MARSHALL E B	12	N	1W	4245L	398FL	SW	493	2932	DEV		1940	
2261	ALGONA OIL CO	4	MARSHALL E B	12	N	1W	12015L	323EL	SW		2927	DEV		1940	
2262	SAPPHINGTON OIL CO	1	MOORE	12	N	1W	334NL	715FL	SE	480	2917	DEV		1940	
2263	AMUNDSON J A PALZMEY	1	FN	12	N	1W	540NL	440NL	NWNESE		2915	DEV		1940	
2265	LILLY LOUIS	3	PENN	12	N	1W	6035L	563FL		497	2914	DEV	3572P	1940	
2266	LILLY & MANLOCK	4	PENN A W	12	N	1W	159NL	502EL	SESE	490	2955	DEV		1940	
2267	GILLEN GEORGE A DR	1	RITTENHOUSE	12	N	1W	777NL	566EL	SE	497	2921	DEV		1940	
2268	PERRY & PEARSON	4	RUTH	12	N	1W	8913L	967WL	SE		2906	DEV		1940	
2269	PERRY & PEARSON	5	RUTH	12	N	1W	3905L	920WL	SE		2903			1940	
2271	ETHRIDGE J O	1	SIEGLER	12	N	1W	125NL	630EL	SE	489	2929	DEV		1940	
2272	ETHRIDGE J O	2	SIEGLER	12	N	1W	115NL	1210EL	SE	483	2928	DEV		1940	
2273	SAPPHINGTON OIL CO	1	SMITH	12	N	1W	422NL	752FL	SE	497	2928	DEV		1940	
2274	SCOTT-CAREY OIL CO	1	STARR	12	N	1W	630NL	44WL	NESE	486	2912	DEV		1940	
2275	SHULEN H A	1	TORRES ET AL	12	N	1W	889NL	434EL	NESE	493	2963	DEV		1940	
2277	FAIRHOPE OIL & WRIGHT	2	WHITE-PETREA	12	N	1W	3535L	495FL	SW	494	2931	DEV		1940	*
2240	DUNBAR J V	3	FRANCIS F	12	N	1W	339NL	640FL	NWSE	480	4051	CHMP		1940	*
2239	FAIRHOPE OIL	2	FELDMANN	12	N	1W	10145L	734WL	SENE	486	2914	DEV		1940	
2238	ALALACK JOE DRUG	2	FARRELL WM	12	N	1W	769NL	245WL	NESE	487	2928	DEV		1940	
2236	SHELL OIL CO	20	DUNBAR J E	12	N	1W	6745L	998WL	NW	479	2917	DEV	3579A	1940	
2237	FULLER & REYNOLDS	2	KAELIN E	12	N	1W	11745L	191WL	SE	484	2923	DEV		1940	
2230	CARROLL & KUMM	1	CARROLL & KUMM	12	N	1W			NWNESE	487	2915	DEV		1940	
2226	SHELL OIL CO	11-C	BUENLER R	12	N	1W	669NL	330WL		475	2915	DEV	35790	1940	
2228	OSBORN	2	KAELIN E	12	N	1W	7755L	115WL	SE	487	2922	DEV		1940	
2225	SHELL OIL CO	40	BUENLER R	12	N	1W	669NL	990EL	NW	481	2914	DEV	35743	1940	
2214	GULF REFINING CO	18	BUENLER -SOUTH	12	N	1W	2955L	208EL	NWSE	491	2929	DEV	35023	1940	
2215	GULF REFINING CO	15	BUENLER -SOUTH	12	N	1W	2055L	150FL	NESE	476	2918	DEV	35063	1940	*
2214	LILLY LOUIS	1	HARDEN	12	N	1W	4855L	94WL	NESE	436	2926	DEV		1940	
2213	FAIRHOPE OIL	3	HARTH	12	N	1W	6845L	639WL	SESW	492	2915	DEV		1940	
2212	ESPERANZA OIL CO	4	BAKER E A	12	N	1W	3355L	1200WL	SE	489	2692	DEV		1940	
2210	YEMM & JONES	4	ALLISON G E	12	N	1W	495NL	1167WL	SE	488	2919	DEV	35762	1940	
2209	YEMM & JONES	1	ALLISON G E	12	N	1W	446NL	1228WL	SE	485	2910	DEV	35767	1940	
2205	RYAN & SWARTZ	1	UNDERWOOD	12	N	1W	820NL	975EL	SE	488	2920	DEV		1940	
2203	MAAS F A	1	ALLISON G E	12	N	1W	339NL	440EL	NESE	NE	2930	DEV		1940	
2202	HUGHES PETROL CO	2	ALLISON G E	12	N	1W			NESE	495	2931	DEV		1940	
2201	HUGHES PETROL CO	1	ALLISON G E	12	N	1W	3395L	165EL	NE	491	2925	DEV		1940	
2200	FAIRHOPE OIL & SHELL	2	ALLISON G E	12	N	1W	11145L	1150WL	NE	492	2908	DEV	3576A	1940	*
2199	LEE T W	2	ALLISON	12	N	1W	1855L	430EL	SESE	490	2922	DEV		1940	
2198	LEE T W	1	ALLISON	12	N	1W			NE	497	2930	DEV		1940	
2197	AMUNDSON-SHELL	2	ALLISON	12	N	1W	215NL	430FL	NE	480	2937	DEV		1940	
2196	AMUNDSON-SHELL	1	ALLISON	12	N	1W	987NL	430EL		494	2933	DEV		1940	
2195	SCOTT-CAREY OIL CO	1	ADAMS J C	12	N	1W	10295L	344FL	NESE	494	2930	DEV		1940	
3523	KENTON C	1	KURTH D	12	N	1W	400NL	653WL	NESE	491	2918	DEV		1940	
3402	SAPPHINGTON OIL CO	2	HATFIELD	12	N	1W	449NL	1045EL	SE	494	2920	DEV		1940	
3524	JONES E F	1	MEYER	12	N	1W	2715L	450EL	SE	493	2915	DEV		1940	
3523	GREATLAKE OIL CO	1	LANGENFELU	12	N	1W	339NL	445WL	NESE		2947	DEV		1940	
3534	SCOTT-CAREY OIL CO	1	QUICK	12	N	1W	509NL	422FL	SE	493	2914	DEV		1940	
3533	REYNOLDS	1	PUMPH	12	N	1W	669NL	660FL	SE	494	2937	DEV		1940	
3528	PENN CO	1	OH L A	12	N	1W	430NL	30EL	SE	499	2925	DEV		1940	
3526	SHAFER ET AL	1	H R & L	12	N	1W			SW	486	2920	DEV		1940	
3541	HAWLEY OIL CO	2	WHITE	12	N	1W	3505L	575EL	SW	498	2937	DEV		1940	
3540	STORER ET AL	1	GILMORE HEINS	12	N	1W	89NL	399WL	NESE	494	2919				

CLINTON COUNTY

County no.	Company or operator	Hole no.	Farm	Sec.	T.	R.	Spot location	Corner	Quarter of Section	Logging ref. elev. (ft)	Total depth (ft)	Age of deepest unit pen.	ISGS sample set no.	Date comp.	Geophys. logs
3459	LILLY LUIJIS	1	BROWN G B	12	N	1W	319NL	75FL	NENESE		2927	DEV		1940	
3458	MILLHOUSE ET AL	1	BEAVER	12	N	1W	580SL	30WL	SWSNE	489	2931	DEV		1940	
3456	THREE STATES	1	DAWSON	12	N	1W	459NL	700EL	NESW		2920	DEV		1940	
3453	LILLEY ET AL	2	GERBEN	12	N	1W	1159NL	990EL	NWSE		2917	DEV		1940	
748	ESPERANZA OIL CO	1	BAKER E A	12	N	1W	209SL	980EL		492	2694	DEV		1940	
716	FIELDS BENT	3	ALLISON G E	12	N	1W	177NL	899EL		480	2920	DEV	35703	1940	
733	FIELDS BENT	2	BUEHLER R	12	N	1W	109NL	1149WL		481	2919	DEV		1940	
715	FIELDS BENT	2	ALLISON G E	12	N	1W	1129NL	1129EL		492	2925	DEV	35704	1940	*
866	EWING CARL H	1	AUFFENBERG	12	N	1W	824SL	553EL	NENESE	493	2903	DEV		1940	
779	SHELL OIL CO	10-C	BUEHLER R	12	N	1W	865NL	999WL		477	2912	DEV	35792	1940	
883	SCOTT-CARY OIL CO	1	ADENNATHEY	12	N	1W			SE		2917	DEV		1940	
714	FIELDS BENT	1	ALLISON G E	12	N	1W	90NL	1199FL		492	2913	DEV	35770	1940	*
867	EWING CARL H	1	WULFF	12	N	1W	1007SL	771WL	NENESE	490	2905	DEV		1940	
348	EGYPTIAN PRUD & REF	1	BESANI	13	N	1W	489NL	260FL	SE	494	2905	DEV		1940	
279	LILLY LUIJIS	1	GUM	13	N	1W	2109NL	715EL		496	2933	DEV		1940	
276	ADAMS OIL & GAS CO	1	GEARY	13	N	1W	320NL	990WL	SE	492	1597		2887	1938	*
384	HUGHES PETROL CO	1	PFARR	13	N	1W			NENESE	499	2697	DEV		1940	
362	ELLIS & BLOWENS	7	FAIRVIEW PARK	13	N	1W	463NL	591EL	NWNESE	491	2917	DEV		1940	
642	ELLIS & BLOWENS	8	FAIRVIEW PARK	13	N	1W	121NL	150WL	NE	494	2935	DEV		1940	
643	ELLIS & BLOWENS	9	FAIRVIEW PARK	13	N	1W	219NL	202EL	NW	494	2942	DEV		1940	
644	BARNES & WILKINIE	1	GARTNER-KLEIN	13	N	1W	652NL	136EL	SE	494	2694	DEV		1940	
645	HUGHES PETROL CO	10	PEIFFER KOEJE	13	N	1W	169NL	165FL	NWNESE	497	2903	DEV		1940	
353	EGYPTIAN PRUD & RFG	1	CAVENQUOH	13	N	1W	867NL	940EL		496	2697	DEV		1940	
358	DIXIE OIL CO	1	BROCKSCHMIDT	13	N	1W	990SL	40FL		493	2841	DEV		1940	
549	BARNES & WILKINIE	1	RIEMANN-KUHN	13	N	1W	935NL	215EL	SE		2917	DEV		1940	
402	ADAMS OIL & GAS CO	3A	HEISS	13	N	1W	520NL	1490FL		493	2911	DEV		1940	*
961	ALGUNA OIL CO	2	SKIPPER-KUEHLER	13	N	1W	419SL	920EL	NE	498	2910	DEV		1940	*
399	EASON ET AL	1	SAILOR	13	N	1W	1311NL	622EL		498	2958	DEV		1940	*
386	DURAN ET AL	2	RUETHEMEYER	13	N	1W	1969SL	960EL		478	2916	DEV		1940	*
1013	MAX PHAY DRUG CO	1	JOHNSON L H	13	N	1W	111NL	135EL	NWNESE	495	2936	DEV	35776	1940	*
1011	WHISENANT-TRENCHARD	1	HEFTEL	13	N	1W	199SL	290EL	SWNE	493	2921	DEV		1940	*
907	RYAN & SCHWARTZ	1	BINKMAN U F	13	N	1W	1385SL	665EL		480	2906	DEV		1940	*
1012	SUMIO PETROL CO	8	HEFTEL	13	N	1W	749SL	1530EL	NE	494	2920	DEV		1940	*
830	WHISENANT-TRENCHARD	1	GEARY	13	N	1W	219NL	1040WL	SE	490	2962	DEV		1940	*
2321	DURAN PAUL	1	RUETHEMEYER	13	N	1W	1080SL	390EL		481	2905	DEV		1940	*
2325	BERTON ALLEN B	1	SIOMEN	13	N	1W	196NL	126WL	NENE	493	4120	CHMP	3000	1940	
2326	PHAY & KEYNULUS	2	SIOMEN	13	N	1W	299NL	482EL			2913	DEV		1940	
2327	BARTON ALLEN A ET AL	3	SIOMEN	13	N	1W	474NL	510WL	NENE	495	2941	DEV		1940	
2330	DUNALO DEVELOP CO	1	THOMAS	13	N	1W	384SL	490WL	SENE	496	3006	DEV		1940	
2320	DURAN PAUL	3	RUETHEMEYER	13	N	1W	632SL	312EL		491	2693	DEV		1940	
2319	SIMMEL LOUIS C	1	RICE = NOE	13	N	1W	1156NL	1910WL			2940	DEV		1940	
2302	FELMONT CORP	4	HEFTEL HEIRS	13	N	1W	1329NL	440WL	NE	494	2990	DEV		1940	*
2318	MID-WESTERN OIL	1	PONZAU HARRY W	13	N	1W	225SL	502WL	SWSENE	497	2909	DEV		1940	*
2315	BULLEN U W	2	OESTREICH	13	N	1W	135NL	102WL	NWNESE	495	2921	DEV		1940	*
2313	VULKMAN C A ET AL	1	MARTIN WALTER A	13	N	1W	259SL	790EL	NE	498	2905	DEV		1940	*
2312	ANDRADE IIT C	2	MARSHALL	13	N	1W	454NL	234WL	NENESE		2947	DEV		1940	*
2311	ETHRIDGE J U	1	LEBER A	13	N	1W	1220SL	75EL	SENE	482	2920	DEV		1940	*
2309	JONES & DEATON	1	LANGENFELU J	13	N	1W	199SL	60WL	SENE	494	2913	DEV	16900	1940	*
2307	LANGE C E	2	KLEFMAN HULDA	13	N	1W	459L	150WL	SWSENE	500	2914	DEV		1940	*
2305	HEIDLER & SCOTT	3	KERM M	13	N	1W	641NL	803EL		497	2918	DEV		1940	*
2303	HUGHES PETR CO	1	MURST C J	13	N	1W	1425NL	460EL		480	2920	DEV		1940	*
2302	LANGE C E	2	HUGO RUBI	13	N	1W	2518L	100EL	NE	487	2926	DEV	4872	1940	*
2301	JONES & JONES	2	MUFF LECIL	13	N	1W	99SL	81WL	NENESE	493	2931	DEV		1940	*
2299	JOHNSTON & BURNHAM	B-2	HEISS PETER	13	N	1W	1979SL	440EL		490	2907	DEV		1940	*
2298	WHISENANT-TRENCHARD	3	HEFTEL	13	N	1W	1379NL	1530EL		494	2919	DEV		1940	*
2293	EGYPTIAN PRUD & RFG	1	GERTSKEMPER	13	N	1W	202SL	427FL	NENESE	494	2913	DEV		1940	*
2290	SWARD & THOMPSON	1	ELRUD	13	N	1W	876NL	70FL	NENESE	499	2900	DEV		1940	*
2289	UNBAN OIL CO	1	DAUM WM	13	N	1W	320SL	488WL	NENESE	487	2906	DEV		1940	*
2287	COKIN & MANFA	1	COE L M	13	N	1W	475SL	1225EL			2926	DEV		1940	*
2286	EASON-HEIDLER-SCOTT	1	RODG & LOAN ASSOC	13	N	1W	1310NL	416EL		499	2902	DEV		1940	*
2285	HUGHES PETROL CO	1	BUEHLER HULDA	13	N	1W			NWNESE		2906	DEV		1940	*
2284	JOHNSTON & BURNHAM	1	BUEHLER E	13	N	1W	360SL	125EL			2915	DEV		1940	*
2281	ETHRIDGE J U	1	BROWN & JENNINGS	13	N	1W	659SL	750EL	NE	497	2912	DEV		1940	*
2280	HARRIS JOHN T	1	BKAUSMAN = HARRIS	13	N	1W	785NL	351EL			2913	DEV		1940	*
2241	JOHNSTON & BURNHAM	1	EDWARDS	13	N	1W	199SL	420WL	SWSENE	497	2903	DEV		1940	*
2219	JONES & DEATON	1	BELL URYAL	13	N	1W	387NL	70WL	SENE	495	2915	DEV		1940	*
3455	JONES & JONES	1	HAACK	13	N	1W			NWNESE	501	3631	DEV	4725	1940	*
3552	JONES & JONES	2	BECKER	13	N	1W	504NL	440EL	SENE	498	2914	DEV		1940	*
3500	LANE B C	1	BUTNER	13	N	1W	565NL	834EL	SE	497	2905	DEV		1940	*
3559	ALTON OIL CO	1	BUDE	13	N	1W	110NL	510WL	SENE	480	2904	DEV		1940	*
3566	OIL PRUD CO	1	GARDE	13	N	1W	829SL	925EL	NE	495	2913	DEV		1940	*
3600	ANDROE C	1	MARSHALL-MULLEN MMS	13	N	1W	759SL	1250EL	NE	496	2915	DEV		1940	*
3596	PALMER	2	KNIPPING	13	N	1W	1989SL	840EL		490	2912	DEV		1940	*
3591	PETROL CONP	1	KAELEN	13	N	1W	625SL	1100FL	NE	496	2942	DEV		1940	*
3582	RANOLE M	1	WILSON	13	N	1W	69NL	51WL	SWSENE		2924	DEV		1940	*
3576	PETROLEUM CURP	1	SPITTLE E	13	N	1W	1109NL	250WL	NENESE	492	2945	DEV		1940	*
3573	ANDING H F	1	SIEGLER	13	N	1W	822NL	745EL		480	2915	DEV		1940	*
3370	VULKMAN ET AL	1	HARMON	13	N	1W	209NL	280EL	SE	499	2909	DEV		1940	*
3558	ALLEN J B	1	BUCHOLDZ	13	N	1W	250SL	365EL	NE	501	2913	DEV		1940	*
3619	UNBAN OIL CO	1	WILLOW GROVE SCHL	13	N	1W	255L	101WL	NENESE		2914	DEV		1940	*
1165	PHUETT I M	1	PHOENIX	14	N	1W	6609SL	990WL	NWSW	477	3022	DEV	26131	1955	*
1721	OIL MANAGEMENT INC	1	DIDIER PHILIP	18	N	1W	339SL	330FL	NE	467	2955	DEV	21661	1951	*
1815	NAT'L ASSOC PETRO CO	1	STARR MILTON H SR	20	N	1W	330NL	660EL		463	2925	DEV	37159	1960	*
24553	TUCKER CONWAY	1	MURJINI SELMA ET AL	23	N	1W	347NL	384WL	NESW		3035			1975	
388	GERSON A W	1	FLE	24	N	1W	309NL	650EL		495	2958	DEV		1940	*
1709	KAPP LOUIS	1	BREWER ALBERT	24	N	1W	339SL	330EL	SWSSE	495	3035	DEV	34438	1959	*
2346	NETTLE VICTOR M	2	MILLMAKER	24	N	1W	80NL	1450EL		480	2935	DEV		1940	*
2345	GLOYD R F	10	MILLER SINA B	24	N	1W	209NL	1915EL		485	2936	DEV		1940	*
421	PHAY & BELL OIL CO	2	KNOLHOFF M	2	N	2W	102NL	170EL	SESW	459	2903	DEV	4441	1968	*
1347	RIM OIL CO	1	JENSON COMM	2	N	2W	339NL	330EL	SENW	430	2869	SIL	25271	1954	*
1346	MARA TRAM OIL PRUD	1	DUCUMB	6	N	2W	339SL	330WL	NW		2605	SIL		1951	*
1643	MAZZANINO M	1	DUCUMB	6	N	2W	999NL	330WL		441	2635	SIL		1958	*
2367	SHULMAN BROS	1	FARWELL H J	6	N	2W	339NL	330FL	NWSE	486	2675		23772	1953	*
1723	LIPPIIT HARRY R	1	HERRY MARY	7	N	2W	424SL	330EL	NE	407	2688	DEV	21711	1951	*
1983	NATIONAL ASSOC PETRO	1	BINKMAN ANNA	9	N	2W	339SL	330FL		330	2818	DEV	43966	1963	*
1993	ILL LEASE OPERATING	1	RINK ELLA & MANTIN	9	N	2W	339NL	330WL	SWSW	439	2798	DEV	44384	1965	*
2014	NATIONAL ASSOC PETRO	1-A	KNOLHOFF	11	N	2W	339SL	330WL	NWNW	451	2682	DEV	46123	1965	*
1820	WINN C L	1	MUSMAN LUTHERN CHURCH	12	N	2W	330SL	330WL	SENW	453	2929	DEV	36679	1960	*
4062	EGO OIL CO	1	SPRENG E P COMM	12	N	2W	339SL	330EL	SE	462	2937		58042	1972	*



CLINTON COUNTY

County no.	Company or operator	Hole no.	Farm	Sec.	T.	R.	Spot location	Corner	Quarter Section	Logging of ref. elev., (ft)	Total depth (feet)	Age of deepest unit pen.	ISGS sample set no.	Date comp.	Geophys. logs
1609	PATTILLU ODIS	2-0	WESSEL MARTIN	15	1N	2W	330SL	660EL	SWSW	454	2765	DEV		1954	o
1620	PATTILLU ODIS	3-4	WESSEL MARTIN	15	1N	2W	330SL	330WL	NW	440	2750	DEV	37147	1960	*
1642	PATTILLU ODIS	1	RUEHLING EST	16	1N	2W	330NL	330EL	SESE	454	2770	DEV		1952	*
1770	MARJIN C U	1	SCHUCHMANN	16	1N	2W	330NL	330EL	NWSE	454	2740	DEV		1959	*
1719	BEHMENS R E	1	BEHMENS RUDOLPH	16	1N	2W	500SL	330FL	NWSE	450	2741	DEV		1959	*
1661	MITCHELL ROBT J	1	JENNING	16	1N	2W	330SL	660EL	NWSE	440	2740	DEV		1958	*
1660	MITCHELL ROBT J	1	BEHMENS	16	1N	2W	330SL	330EL	NWSE	450	2751	DEV		1959	*
1769	ENKICH J JERRY	1	BHAMMEIN	16	1N	2W	330NL	330EL	SE	448	2759	DEV		1960	*
1695	MARJIN C U	1	WALTER	16	1N	2W	330SL	330EL	SW	454	2747	DEV		1959	*
1578	MARJIN C U	1	KATSER	16	1N	2W	330SL	660EL	NW	454	2753	DEV		1958	*
1600	MARJIN C U	1	MUSMANN ARTHUR	16	1N	2W	330SL	660EL	NE	445	2730	SIL		1960	*
2015	TUMMEN & BEHMENS	1	RUEHLING EDWIN & ART	16	1N	2W	330SL	330FL	SWSE	454	2752	DEV		1950	*
1605	PATTILLU ODIS S	3	RUEHLING	16	1N	2W	660SL	330WL	SE	451	2743	SIL		1960	*
2412	PATTILLU ODIS S	1	MUSMANN HEIKS	16	1N	2W	330SL	330EL	SESWNE	440	2775	SIL		1953	*
1527	KAPP LOUIS	2	LAMPFN	16	1N	2W	200SL	330WL	NENN	448	2782	DEV		1957	*
1559	EVENHART J AM	1	TWENHAFEL	17	1N	2W	330NL	400EL		444	2729	SIL		1951	*
1115	JENNEMAN & SCHWARTZ	1	MASCHUFF BEN U	19	1N	2W	2310NL	4200EL		459	2800		25012	1955	*
1017	PATTILLU ODIS	1	BLUMENKAMP FRED	20	1N	2W	330SL	330EL	NE	447	2762	DEV	36741	1960	*
414	LYNN & WILLIAMS	1	BACA	21	1N	2W	330NL	330WL		444	2615	DEV	4797	1940	*
1541	SUN OIL CO	1	SCHNITZMEYER R W	21	1N	2W	330SL	330WL	NWWSWSE	431	2740	SIL	2256A	1952	*
1720	SUN OIL CO	1	KAHNE ELLA	21	1N	2W	330SL	330FL	NWNE	440	2800	SIL	30527	1952	*
1775	MARJIN C U	2	MASCHOFF	21	1N	2W	330NL	660FL	NWNE	453	2755	DEV		1959	*
1674	MARJIN C U	1	SCHMIJUT	21	1N	2W	330NL	660EL		440	2747	DEV		1958	*
1089	MARJIN C U	2	SCHMIJUT	21	1N	2W	990NL	330EL		440	2763	SIL		1960	*
1451	MARJIN C U	2	WALTER	21	1N	2W	330NL	660FL	NW	432	2735	SIL		1960	*
580	MISCER OIL CO	1	WESSEL COMM	22	1N	2W	330NL	330EL	NWWSW	431	2614	DEV	9707	1945	*
1766	PATTILLU ODIS	1	RASSEN MARTIN	22	1N	2W	330NL	330FL	SEWN	441	2775	DEV		1959	*
1659	PATTILLU ODIS	1-0	WESSEL MARTIN	22	1N	2W	330NL	660WL		454	2773	DEV	31937	1950	*
1848	PATTILLU ODIS	3-0	WESSEL MARTIN	22	1N	2W	330SL	330WL	NWNN	437	2756	DEV		1960	*
1825	PATTILLU ODIS	1	MURRAY MARY	22	1N	2W	330NL	660WL	SWNW	430	2745	SIL	37350	1940	*
24289	PATTILLU ODIS S	2	MURRAY MARY	22	1N	2W	330SL	330FL	SWNW		2790		59713	1975	*
1384	RUBEN ROBT M	1	FRICKLE A R COMM	23	1N	2W	990NL	330WL	SEWN	444	2807	DEV	31209	1957	*
1307	RUBEN ROBT M	1	ZIMMERMAN	1	1N	3W	330SL	330WL	NWSESE	420	2625	DEV		1954	*
1597	NATIONAL ASSOC PETRO	1	WAGU-HOUAPP COM	1	1N	3W	330NL	330EL	SESW	424	2640	DEV	31845	1957	*
2420	DEVUCO OIL CO	1	JANETT DAISY	1	1N	3W	330NL	1050FL		424	2620	DEV		1951	*
506	FIELDS DEAT	1	ZACHARY WH	1	1N	3W	2247NL	2147EL		422	2650	DEV	4887	1940	*
1145	NIAGARA OIL CO	1	DEFNU	2	1N	3W	330NL	330EL		450	2404	DEV	31047	1955	*
1908	KERWIN I H	1	HODAPP	2	1N	3W	330NL	330EL	SW	492	2750	SIL	44012	1963	*
548	BELLE OIL CO	0-1	MADJUA CONA BELLE	4	1N	3W	330NL	230WL	SESW	473	2430			1940	*
547	BELLE OIL CO	0-2	MADJUA CONA BELLE	4	1N	3W	330SL	1050WL		489	2434	DEV	4332	1940	*
493	MUSEBACH PAUL	1	MADJUA BELLE	4	1N	3W	330SL	330WL		463	2450	DEV		1940	*
2428	BELLE OIL CO	0-3	MADJUA CONA BELLE	4	1N	3W	1470SL	990WL		470	2414	DEV		1940	*
2427	CLAIRTON OIL CO	4	MADJUA BELLE	4	1N	3W	959SL	324WL		470	2411	DEV		1940	*
2426	CLAIRTON OIL CO	3	MADJUA BELLE	4	1N	3W	330SL	990WL		476	2411	DEV		1940	*
2438	EISENSTEIN MORRIS A	1	MADJUA CONA BELLE	4	1N	3W	330NL	330WL	SWSE	470	2500	DEV		1940	*
2416	MUSEBACH PAUL	1	MADJUA POSEY	4	1N	3W	2430SL	1500WL		460	2490	DEV	30310	1940	*
506	MUSEBACH OIL CO	2	MADJUA BELLE	4	1N	3W	990SL	990WL		475	2430	DEV	5605	1940	*
491	NEWTON & HAWD	1A	GROSS FRANK	5	1N	3W	330SL	330EL	SW	467	2510	DEV	4254	1940	*
494	MUSEBACH PAUL	1	ROBEN LHMSTINA	5	1N	3W	330SL	330EL	SWSE	472	2431	DEV	4150	1939	*
503	MUSEBACH PAUL	1	SCHLARMANN BERNARD	5	1N	3W	330SL	330EL		497	2520	DEV	4510	1940	*
1124	RUBEN ROBT M	1	KOHMANN E H SR	5	1N	3W	330SL	330WL	NWSE	460	2445	DEV		1955	*
2485	WOJAND H S	2A	GROSS FRANK	5	1N	3W	330NL	330EL	SESW	469	2470	DEV	25063	1940	*
2458	ARLINGTON OIL CO	2	SCHLARMANN	5	1N	3W	326SL	996EL		497	2444	DEV	4511	1940	*
2451	MUSEBACH PAUL	5	RUBBEN	5	1N	3W	330SL	660WL	SE	467	3745	DEV	14545	1949	*
4193	MUSEBACH OIL CO	2	RUBEN CMHISTINA	5	1N	3W	330SL	330WL	SE	460	2430	DEV	4731	1940	*
507	MUSEBACH OIL CO	3	RUBEN CMHISTINA	5	1N	3W	1000SL	2325EL		559	2442	DEV		1940	*
550	ARLINGTON OIL CO	3	SCHLARMANN	5	1N	3W	025SL	1035EL		460	2433	DEV		1940	*
508	NEWTON & HAWD	1A	TRAME C	8	1N	3W	330NL	330EL	NW	470	2405	DEV	5607	1940	*
553	OIL PRODUCERS INC	2	VANUELOU W	8	1N	3W	1306NL	1035WL	NE	509	2509	DEV		1940	*
509	NEWTON & HAWD	2	TRAME	8	1N	3W	020NL	650EL	NW	473	2471	SIL		1930	*
1951	KERWIN I R	1	KLEINKURTE COMM	8	1N	3W	330NL	330WL	SWNE	442	2465	SIL		1962	*
1875	BEESON OIL PROD	1	HECAMAN	8	1N	3W	330NL	330WL	NWNE	460	2493	SIL	41446	1961	*
1970	KERWIN I R	2-0	KLEINKURTE	8	1N	3W	330SL	330EL	NW	445	2510	SIL		1963	*
1966	KERWIN I R	1	KLEINKURTE ET AL	8	1N	3W	330NL	330EL	SWNE	440	2519	SIL		1960	*
1475	BEESON OIL PROD	1	BISHOP-ALTHUFF	8	1N	3W	029NL	330WL	SENE	440	2555	SIL		1962	*
1964	WOJAND H S SW	3-0	TRAME	8	1N	3W	330NL	330EL	SESWNE	440	2509	SIL		1962	*
1452	KERWIN I R	1-C	VANUELOU UNIT	8	1N	3W	330SL	330WL	NWNE	491	2490	SIL		1962	*
1401	KERWIN I R	1-0	TRAME	8	1N	3W	330NL	330EL	SEWN	477	2520	SIL		1962	*
2552	SANTA FE PETRO LO	1-0	VANUELOU W	8	1N	3W	330NL	330EL	NWNE	492	2475	DEV	4356	1940	*
1974	DUNNILL JIMMY F	1	KLEINKURTE P	8	1N	3W	330NL	330EL	SW	456	2607	DEV	43500	1963	*
1903	BEESON FRANK	2	BISHOP-ALTHUFF	8	1N	3W	330NL	330EL	SENE	475	2599	SIL		1962	*
3543	KERWIN I R	2	VANUELOU W	8	1N	3W	330SL	340EL	NWNE	530	2550	SIL		1967	*
552	MUSEBACH PAUL	1	BUHL A	8	1N	3W	330NL	330FL	SWNW	465	2535	DEV		1940	*
24270	PATTILLU ODIS S	2	BECKMAN FRED	8	1N	3W	330NL	330EL	SWSE	462	2559	DEV		1974	*
604	RUBEN ROBT M	1-0	SCHLARMANN BERNARD	9	1N	3W	330NL	250WL		533	2484	DEV		1940	*
1130	MARSHON C HOMER	1	CATHOLIC BUDGE	9	1N	3W	330NL	330EL	SWNW	470	2515	DEV		1955	*
2477	MUSEBACH PAUL	1	HILLAIN	9	1N	3W	190NL	2210WL		440	2485	DEV		1940	*
2474	MUSEBACH PAUL	1	SCHLARMANN BERNARD	9	1N	3W	150NL	740WL		499	4213	CHMP	6085	1941	*
1976	LAMPFN EDWARD M	1	MULTHAUS	9	1N	3W	660NL	330WL	NENW	479	2504	SIL		1963	*
554	MUSEBACH PAUL	1	KMPHERTH GEO	9	1N	3W	330NL	1010WL		477	2431	DEV		1940	*
2488	SCHUENDIEST PAUL	1	HODAPP JOHN	11	1N	3W	SL	330WL	NWSENE	420	2620	SIL		1952	*
1588	MONTYRE PAUL J	1	KAISEK EDWARD	12	1N	3W	330SL	330EL	SWNE	425	2699	SIL	30554	1957	*
2489	SCHUENDIEST PAUL	1	LUCY	12	1N	3W	660SL	330EL	NWNN	431	2604	SIL	22551	1951	*
2490	RUBEN ROBT M	1	WARU	12	1N	3W	330NL	330EL	NW	427	2598	DEV	24004	1954	*
1304	JUNSTON DRUG CO	1	PINGSTENHAUS HENRY	16	1N	3W	990SL	660WL		414	2624	DEV		1952	*
1563	WELLINGHOFF J L	1	MUELSMANN FRED	17	1N	3W	440NL	330FL	SE	457	2540	DEV	5730	1940	*
1572	WUDU LHAS P	1	GUESTENKUS	17	1N	3W	330SL	330WL	SE	414	2567	SIL		1957	*
1492	KERWIN I R	1	LUEPKER JOSEPH	17	1N	3W	330NL	330WL	NENE	459	2556	SIL	41961	1961	*
1501	MUSEBACH PAUL	2	MEYER JUS	18	1N	3W	330NL	330WL	SW	435	2520	DEV		1947	*
1001	FIVE STAR PETRO CORP	1	VAREL WM	18	1N	3W	330SL	330WL	SESE	420	2475	DEV	41202	1961	*
1805	MULLENKAMP RICHARD E	1-4	LUEPKER A R	19	1N	3W	990SL	330EL	SWNE	415	2475	SIL	41560	1961	*
555	SCHIERMANNROTEINMANN	1	MUELSMANN	20	1N	3W	1120NL	200EL		416	2477	DEV	4825	1940	*
1359	TEXAS CO	1	HEGAGE P	20	1N	3W	667SL	660FL	SWNE	417	2595	DEV	14136	1943	*
1312	JET OIL CO	1	KASTEN UTID	20	1N	3W	330NL	330EL	SESW	410	2550	DEV	27700	1950	*
2493	THE TEXAS CO	1	BUHL M	20	1N	3W	660SL	663FL	NE	417	2652	DEV	9705	1943	*
24392	DELZE ELMER JR	1	VAREL FRANK	20	1N	3W	330NL	430FL	SE</						

CLINTON COUNTY

County no.	Company or operator	Hole no.	Farm	Sec.	T.	R.	Spot location	Corner	Quarter of Section	Logging ref. elev. (ft)	Total depth (ft)	Age of deepest unit pen	ISGS sample set no.	Date comp.	Geophys. logs
1725	DURAN PAUL	1	JOHN PETER CHARLES	23	N	3W	330EL	330EL	SWSL	446	2700	DEV	2024P	1950	•
2515	DEEP ROCK OIL CORP	4	JUNIPETER	23	N	3W	330BL	330EL	SESE	445	2720	SIL		1950	•
2514	DEEP ROCK OIL CORP	3	JUNIPETER	23	N	3W	330BL	330WL	SESE	445	2635	SIL		1951	•
2513	DEEP ROCK OIL CORP	2	JUNIPETER	23	N	3W	330SL	330WL	SE	445	2564	DEV		1951	•
2516	DURAN THOMAS S	1	JOHN RAYMOND C	23	N	3W	330SL	330WL	NWSE	446	2700	SIL		1952	•
1357	DUNCAN WALTER	1	BRINKMAN	24	N	3W	330SL	330WL	NW	440	2670	SIL		1952	•
1356	LAMPEN EDWARD H	1	FARMS & MERCHANTS	24	N	3W	330SL	330FL	NW	444	2710	SIL		1955	•
1000	JET OIL CO	6	BRINKMAN MILHARD F	24	N	3W	330SL	330WL	SE	451	2670	SIL		1950	•
2519	JET OIL CO	5	BRINKMAN MILHARD F	24	N	3W	660SL	330FL	SESW	440	2530	DEV	41165	1950	•
2518	DUNCAN WALTER	2	BRINKMAN	24	N	3W	330SL	330EL	SWSL	447	2660	SIL		1950	•
2520	JET OIL CO	1	BRINKMAN MILHARD F	24	N	3W	330SL	330WL	SESW	451	2600	DEV	41160	1950	•
2522	STEIN CHAS K	1	MEIHE	24	N	3W	330SL	330WL	SENE	450	2790	DEV		1950	•
2523	MITCHELL W B	1	MEIHE W F	24	N	3W	330SL	330WL	NWSE	444	2691	SIL		1952	•
2521	JET OIL CO	1	MEIHE	24	N	3W	330SL	330EL	NWSE	437	2599	DEV	41160	1955	•
3201	JET OIL CO	7	BRINKMAN RICHARD	24	N	3W	330SL	330WL	NWSE	430	2600			1966	•
1355	JET OIL CO	4	BRINKMAN	25	N	3W	330NL	330WL	NWNE	451	2600	DEV	41171	1954	•
1726	JET OIL CO	2	BRINKMAN MILHARD F	25	N	3W	330NL	330FL	NW	461	2639	DEV	25212	1940	•
2525	MITCHELL W B	2	BRINKMAN MEIRS	25	N	3W	330NL	330EL	NWNE	451	2605	DEV		1953	•
2528	MAZZARINO M	1	JUNIPETER	25	N	3W	330NL	330WL	SWSL	446	2730	SIL		1954	•
2524	MITCHELL W B	1	BRINKMAN MEIRS	25	N	3W	330NL	330WL	NW	449	2636	SIL		1952	•
2526	JET OIL CO	3	BRINKMAN MILHARD F	25	N	3W	330NL	330EL	NWNE	450	2753	DEV	41167	1950	•
1354	ZANETTIS JOHN M	1	BRINKMAN WALTER	26	N	3W	330NL	330EL	NWSE	444	2690	DEV	20479	1950	•
1650	CULLUM & LAHMEAD	1	SIMUNTON-GALLATIN	26	N	3W	330SL	330EL	NWNE	446	2640	SIL		1950	•
2531	DEEP MOLA OIL CORP	1	SIMUNTON WICK	26	N	3W	330NL	330WL	NWNE	445	3774	CHMP	30206	1951	•
2530	STANFORD OIL CO	2	SCHOOL BRO TRUSTEES	26	N	3W	330NL	330EL	NWNE	440	2618	DEV		1951	•
2533	WHITNEY OIL CORP	1	WILKEY JOHN	26	N	3W	400NL	990WL	NWNE	400	2593	DEV	21864	1951	•
2532	THE CARIEN OIL CO	1	TIMMERMAN ANNA	26	N	3W	330NL	330EL	NW	441	2780	DEV	45471	1951	•
2529	STANFORD OIL CO	1	SCHOOL BRO TRUSTEES	26	N	3W	330NL	330EL	NWNE	445	2611	DEV		1951	•
3245	KAPP LOUIS	1	SIMUNTON LLOYD	26	N	3W	330NL	330WL	NE	437	2552	SIL		1963	•
1352	THE TEXAS CO	1	ALTHOFF H	29	N	3W	330SL	330EL	SWSL	419	2512	DEV	11844	1940	•
1368	SUN OIL CO	1	KASTEN OTTO	29	N	3W	330SL	330WL	NWNE	415	2554	DEV	23253	1953	•
1629	NATL ASSOC PETROL CU	1	KUHLMANN-KASTEN	29	N	3W	330SL	330FL	SWSL	412	2548	DEV		1950	•
2006	NATL ASSOC PETROL CU	1	MUELLER JOHN H MEIRS	29	N	3W	330NL	330WL	SWSL	417	2542	DEV	44773	1943	•
1500	SAILES OIL CORP	1	MUELLER H J ET AL	30	N	3W	330NL	330WL	SE	412	2570	SIL	30613	1957	•
1492	NATL ASSOC PETROL CU	1	THEISING HAYMUND	30	N	3W	330NL	330WL	NE	409	2514	SIL	44050	1943	•
1226	OBERING E A	2	VARNEL LOUIS	1	N	4W	330SL	990WL	NE	406	2507	SIL		1956	•
1202	OBERING E A	1	LAMHAUSEK	1	N	4W	330NL	330WL	NE	423	2397	DEV		1956	•
1200	NATL ASSOC PETRO CO	1	MULIGRAVE MARTIN	1	N	4W	330SL	330WL	SENE	445	2460	DEV		1956	•
1208	OBERING E A	5	VAREL LOUIS	1	N	4W	400NL	330WL	SWSL	406	2443	DEV		1956	•
1271	NATL ASSOC PETRO CO	1	HECKER ELIZABETH	1	N	4W	330SL	330EL	NWNE	420	2310	DEV		1956	•
1269	OBERING E A	4	VARNEL LOUIS	1	N	4W	330NL	330EL	NWSE	450	2418	DEV		1956	•
1243	NATL ASSOC PETRO CO	2	MULTIKAMP-HEINACHT	1	N	4W	330NL	330EL	NWSE	443	2504	DEV		1956	•
1249	NATL ASSOC PETRO CO	2	MULIGRAVE MARTIN	1	N	4W	330NL	330WL	NWSE	449	2485	DEV		1956	•
1281	OBERING E A	1	MUELSMANN	1	N	4W	330NL	330EL	NW	420	2397	DEV		1956	•
1270	NATL ASSOC PETRO CO	1	MULTIKAMP-HEINACHT	1	N	4W	330NL	330WL	SWSL	415	2574	DEV		1950	•
1251	NATL ASSOC PETRO CO	3	MULIGRAVE MARTIN	1	N	4W	330NL	660WL	SENE	421	2420	DEV		1956	•
1263	NATL ASSOC PETRO CU	1	ISBAK-KAMMERERTH	1	N	4W	330NL	330WL	SENE	423	2653	DEV		1956	•
1343	OBERING OIL CO	1	MUELSMANN-KAMPWERTH	1	N	4W	330SL	495EL	NWNE	423	2390	DEV		1956	•
1256	OBERING E A	3	VARNEL LOUIS	1	N	4W	330SL	330WL	NWNE	441	2417	SIL		1956	•
1257	NATL ASSOC PETRO CU	1	KAMPERERH-VAREL	1	N	4W	330NL	330WL	SWSL	422	2460	DEV	27144	1956	•
1205	OBERING E A	1	HERMES	1	N	4W	330NL	330WL	NWNE	434	2470	DEV		1956	•
1591	OBERING E A	1	MEINIK	1	N	4W	330NL	330WL	NWNE	421	2416	SIL		1957	•
2539	OBERING E A	1	VARNEL	1	N	4W	330NL	330WL	SE	436	2475	SIL	24945	1944	•
1508	C E BREHM OHLGAPROD	1	PINUSTERHAUS HENRY	2	N	4W	330SL	330FL	NWNE	423	2475	DEV		1957	•
1511	C E BREHM OHLGAPROD	1	MULIGRAVE CUMM	2	N	4W	330NL	330EL	SENE	422	2457	DEV		1957	•
1510	C E BREHM OHLGAPROD	2	PINUSTERHAUS HENRY	2	N	4W	330NL	330FL	SE	422	2496	DEV		1957	•
1369	CONTINENTAL OIL CO	1	SCHWITZERJOHN ANTON	5	N	4W	330NL	330FL	SE	440	2562	DEV	21911	1951	•
3521	C E BREHM OHLGAPROD	1	KURIE ALFRED H	7	N	4W	330SL	330WL	SE	433	2330		54573	1967	•
4137	BREHM C E OHLG	18	PINUSTERHAUS	4	N	4W	330SL	330EL	NE	435	2480		58710	1973	•
1601	NATL ASSOC PETRO CU	1	EVERSUERD-HEMANN	10	N	4W	330NL	330WL	SENE	414	2455	DEV	32224	1957	•
1400	DUNNEWALD JAMES H	1	MULTUR C	10	N	4W	330SL	330WL	NWSE	416	2420	SIL	42933	1961	•
1570	OBERING E A	1	SCHROEDER CUM	11	N	4W	330NL	330EL	SENE	444	2530	SIL	24946	1954	•
1604	C E BREHM OHLGAPROD	1	STELLING R	11	N	4W	330NL	330WL	NWNE	420	2498	SIL	33040	1959	•
1667	THE OIL OIL CO	1	KUOPMAN - WUOSE CUMM	11	N	4W	330NL	330WL	NWSE	423	2485	SIL	33041	1958	•
1473	SCHIERMANN & IMMING	1-0	HEICHERT-STELLING	14	N	4W	690NL	330WL	SWSL	423	2530	SIL	24341	1954	•
1572	SCHIERMANN ALUIS	1	FELHMANN	14	N	4W	330NL	330FL	SESE	429	2520	SIL	24236	1953	•
1574	DERBY OIL CO	1	MALHAAP LOMRAD	15	N	4W	330NL	330WL	NWNE	434	2390	CHMP	4500	1943	•
3291	C E BREHM OHLGAPROD	2-A	MUELLER	15	N	4W	330SL	330EL	NW	452	2470	SIL	54032	1960	•
3293	C E BREHM OHLGAPROD	1	MULTMANN LOMM	16	N	4W	330SL	330WL	NWNE	410	2385	SIL	54010	1960	•
3226	C E BREHM OHLGAPROD	1	MUELLER CUMM	16	N	4W	330NL	330WL	SESE	410	2420	SIL	54017	1965	•
24212	C E BREHM OHLGAPROD	1	MULTMANN	17	N	4W	330NL	330FL	NWNE	424	2450		54010	1974	•
3157	C E BREHM OHLGAPROD	1	RIPPERDA LOMM	20	N	4W	330SL	330WL	NWNE	412	2400	SIL	50650	1964	•
1804	DUNNILL JOHN F	1	EVERSUERD MARY	21	N	4W	330SL	330FL	NWSE	417	2414	DEV	37911	1961	•
1452	C E BREHM OHLGAPROD	1	EVERSUERD GEORGE	22	N	4W	330NL	330WL	SWSL	442	2491	SIL	27666	1956	•
1545	C E BREHM OHLGAPROD	1	ALBERS VINCENT W	22	N	4W	330SL	330WL	SE	413	2501	SIL	27500	1956	•
1495	C E BREHM OHLGAPROD	A-1	ALBERS VINCENT W	23	N	4W	330SL	330WL	SE	411	2481	DEV	30425	1957	•
1772	KEWANEE OIL CO	1	FELHMANN	23	N	4W	990NL	2310FL	SE	443	2548			1959	•
1247	C E BREHM OHLGAPROD	1	STELLING KATHERINA	27	N	4W	330NL	330FL	NWSE	416	2501	SIL	26912	1956	•
1288	DUNBAR PRICE	1	KALMER	29	N	4W	330SL	330WL	SENESE	405	2395	DEV	27594	1956	•
1746	C E BREHM OHLGAPROD	1	LANGENHURST CUM	29	N	4W	330NL	000WL	NE	410	2385	DEV	34525	1959	•
1144	THE TEXAS CO	1	SPILLMANN M B	30	N	4W	330NL	330WL	SWSL	406	2310	SIL	26705	1953	•
1240	C E BREHM OHLGAPROD	1	FUEHNE HENRY JR	30	N	4W	330NL	1650WL	SWSL	400	2300	SIL		1956	•
1453															



CLINTON COUNTY

County no.	Company or operator	Hole no.	Farm	Sec.	T.	R.	Spot location	Corner	Quarter of Section	Logging ref. elev. (ft)	Total depth (ft)	Age of deepest unit pen	ISGS sample set no	Date comp.	Geophys. logs	
1857	SUN OIL CO	1	EMIG IRENE B	5	1N	5W	330SL	330WL	SE NW	477	2150	DEV		1958	*	
1911	NATL ASSOC PETRO CO	1	HARRIS RITZ=MIG CUMM	5	1N	5W	330SL	330WL	SE NE	460	2150	SIL		1962	*	
4111	DELZE ELMER JR	1	LITTLE=STRAKE	5	1N	5W	990NL	330WL	SE	461	2030	SIL		1972	*	
1298	C E BREHM DMLG&PRUD	1	HENMAN H ET AL	6	1N	5W	330SL	330EL		471	2203	DEV	2822A	1956	*	
1393	MAMMEL WILHARD K	1	BILLHARTZ O W ET AL	6	1N	5W	330SL	330WL	NE	485	2050	CHMP		22759	1952	*
1409	SCHAEFER OIL CO	1	HECKENKEMPER	8	1N	5W	330NL	330EL	SE	440	2090	SIL	3082P	1958	*	
1008	GULF OIL COMP	2	PFEFFER LEO	8	1N	5W	330SL	990FL	NE	430	1990	SIL	41931	1961	*	
1099	GULF OIL COMP	3	PFEFFER LEO	8	1N	5W	330SL	330WL	NENE	460	2000	SIL		1961	*	
1430	SCHAEFER OIL CO	1	GILDUE E	8	1N	5W	330SL	330FL	NW	422	2130	SIL	3122P	1950	*	
1053	GULF OIL COMP	1	PFEFFER LEO	8	1N	5W	607SL	330EL	NE	454	1980	SIL	41005	1961	*	
24201	DELZE ELMER JR	5	PFEFFER LEO	8	1N	5W	990NL	330EL	NE	441	1955			1974	*	
24316	GOOSE CREEK OIL CO	1-A	HECKENKEMPER	8	1N	5W	330NL	330EL	SE	430	1937			1964	*	
3259	F & W OIL CO	2	HECKENKEMPER	8	1N	5W	330SL	330EL	NE	430	1980	DFV		1965	*	
3706	DELZE ELMER JR	4	PFEFFER LEO	8	1N	5W	990NL	990WL	NE	447	1993	SIL		1969	*	
3804	ERNEST H D	1	HJEFFER E	8	1N	5W				412	2107			1970	*	
1394	DITTMER&EISENSTEIN	1	KROHN B J	9	1N	5W	330SL	330WL	NE	426	2164	SIL	2532P	1953	*	
1268	F & W OIL CO	9	BEUTLER	9	1N	5W	330NL	990WL	SW	444	1944	SIL		1968	*	
1092	BHISTUL & ANDERSON	1	TUNNIES A H	9	1N	5W	330NL	330EL	SW	441	1972	SIL		1959	*	
1040	BRAND OIL CO	A-0	BEUTLER	9	1N	5W	600NL	330EL	SW	442	1968	SIL		1960	*	
1065	ANDERSON-BRISTOL OIL	1	WIEDENG BROS	9	1N	5W	330SL	330WL	SE	428	2049	SIL	3202H	1950	*	
1801	BRAND OIL CO	A-3	WIEDENG ET AL	9	1N	5W	330NL	330WL	SE	442	1967	SIL		1968	*	
1022	BRAND OIL CO	A-3	WIEDENG ET AL	9	1N	5W	330SL	600WL	SE NW	450	1988	SIL		1960	*	
1770	BRAND OIL CO	2	WIEDENG BROS	9	1N	5W	330NL	600EL	SE SW	437	1957	SIL		1959	*	
1056	BRAND OIL CO	2	RENSING	9	1N	5W	990SL	330WL	NW	447	1993	SIL	46469	1961	*	
1708	BRAND OIL CO	1	BEUTLER	9	1N	5W	330NL	330WL	NESW	443	1942	SIL		1959	*	
1798	BRAND OIL CO	A-2	BEUTLER	9	1N	5W	600NL	330EL	NWSW	446	2022	SIL		1960	*	
1045	BRAND OIL CO	5	BEUTLER	9	1N	5W	330SL	400WL	NWSE	430	2051	SIL		1961	*	
1701	THE CARTER OIL CO	1	RENSING REN	9	1N	5W	330SL	330EL	SW NW	451	1991	SIL	34771	1959	*	
3313	F & W OIL CO	7	BEUTLER ANNULO	9	1N	5W	330NL	330WL	SW	446	1990	SIL		1967	*	
3314	F & W OIL CO	1	THOLE BEN	9	1N	5W	330SL	330EL	NW	451	1975	SIL		1967	*	
3373	F & W OIL CO	8	BEUTLER	9	1N	5W	330SL	330WL	NESW	433	1950			1967	*	
3305	F & W OIL CO	3	WIEDENG	9	1N	5W	330SL	330WL	SE SW	429	1974	SIL		1964	*	
3249	F & W OIL CO	8	BEUTLER ANNULO	9	1N	5W	330SL	330EL	NWSW	442	1964	SIL		1965	*	
24344	DELZE ELMER	2	RENSING	9	1N	5W	990NL	330WL	NWNW	459	1950	SIL		1976	*	
3254	ROBINSON H F	1	KROHN	10	1N	5W	990NL	330WL		441	2140	SIL	52442	1965	*	
1300	NATL ASSOC PETRO CO	1	NETEMEYER RALPH H	12	1N	5W	330NL	330WL	NENW	444	2275	DEV		1956	*	
3204	C E BREHM DMLG&PRUD	A-1	KORTE=HEIMANN	13	1N	5W	330NL	330EL	SE NE	430	2285	DEV	54419	1960	*	
3300	C E BREHM DMLG&PRUD	A-1	TUEVNIES A	13	1N	5W	330NL	330EL	SE SW	430	2247	SIL	55211	1961	*	
3209	C E BREHM DMLG&PRUD	1	KORTE=HEIMANN	14	1N	5W	330SL	330FL	SE NE	435	2290		5330A	1966	*	
3317	C E BREHM DMLG&PRUD	1	MULTMANN G	15	1N	5W	330SL	330FL	SW NE	438	2180		54334	1967	*	
1086	BRAND OIL CO	1	FRENKER HENRY	16	1N	5W	330NL	330WL	SE NE	444	2199	SIL		1954	*	
1109	THE TEXAS CO	1	WINKLER	17	1N	5W	330NL	330WL	SE NE	431	2200	SIL	2602H	1953	*	
2073	KAPP LOUIS	1	MUELLER	20	1N	5W	330SL	330WL	NE	436	2130	DEV		1964	*	
1212	GULLIN BROS OIL CO	1	BILLHARTZ EUM	21	1N	5W	330SL	330WL	SE NE	434	2280	DEV	22943	1955	*	
1389	GULF REFINING CO	1	BILLHARTZ HEIMS	21	1N	5W	330SL	330WL	NESW	433	2071	DEV		1954	*	
2553	GULF REFINING CO	1	TUNNIES FRED	21	1N	5W	330SL	330WL	NWSW	433	2075	DEV	32203	1954	*	
2554	GULLIN BROS OIL CO	1	BILLHARTZ VICTOR	21	1N	5W	330SL	330WL	NE	434	2270			1953	*	
2553	GULF REFINING CO	1	BILLHARTZ F	21	1N	5W	330SL	330WL	SE NW	433	2135	DEV	33009	1954	*	
2556	GERSON A A	1	BILLHARTZ H	22	1N	5W	1666SL	299WL	SE	434	3213	CHMP	0102	1941	*	
3531	C E BREHM DMLG&PRUD	1	HEIMANN=FUENNE COMM	25	1N	5W	430SL	330WL	SE SW	420	2197		54556	1967	*	
1878	GULF REFINING CO	1	JANSEN HERMAN	26	1N	5W	330NL	330WL	NESW	431	2300	DEV	24909	1954	*	
1390	ANDERSON FRANKSON	1	WAKERS GEORGE	27	1N	5W	990SL	330EL	SE	432	2164	SIL	21754	1951	*	
3205	DUNNILL JOHN F	1	DIEKEMPER & RENSING	27	1N	5W	330SL	990FL	NENE	409	2132		53084	1966	*	
1434	GULLIN BROS OIL CO	1	GUEDEL J H	28	1N	5W	330NL	330WL	NE	432	2915	CHMP	28229	1956	*	
1075	MALDRIDGE N A	1	GUEDEL FRANK	28	1N	5W	330SL	330WL	SE NW	429	2138	DEV		1958	*	
3309	RATLIFF OIL PROD	1	HEGMANN HERMAN	28	1N	5W	330SL	330FL	NW NE	431	2074	SIL	53943	1960	*	
3319	RATLIFF OIL PROD	1	FISCHER UNIT	28	1N	5W	330SL	990NL		431	2083		53941	1960	*	
3372	RATLIFF OIL PROD	1	MANK CHARLES	28	1N	5W	1650SL	330EL	SW	432	2061			1967	*	
1792	CAULVERT PETROL CO	1	MURKIN H M	29	1N	5W	330SL	330WL	SE NE	420	2079	SIL	35675	1960	*	
24345	DELZE ELMER JR	1	THOLE IRENE	29	1N	5W	330NL	330EL		432	2072		60243	1975	*	
1245	SKILES OIL COMP	1	KHAUSZ ELMER	31	1N	5W	330NL	330EL		423	2117	SIL	20217	1956	*	
1379	JET OIL CO	2	KALMEK	33	1N	5W	330SL	330WL	NE SE	403	2063	DFV	24679	1964	*	
1392	ANDERSON FRANKSON	1	MULLNANG	33	1N	5W	330SL	330EL	NE	414	2101	DEV	21977	1951	*	
1020	NATL ASSOC PETRO CO	1	FISCHER WESLEY	33	1N	5W	370NL	330FL	NWNW	432	2183	SIL	33332	1968	*	
2359	JET OIL CO	1	KALMEK JOS H	33	1N	5W	330SL	330EL	SW NE	429	2075	SIL	25288	1954	*	
2561	GULF REFINING CO	2	ROSE FRED	33	1N	5W	330NL	600FL	SE SE	401	2110	SIL	32206	1954	*	
2560	GULF REFINING CO	1	ROSE FRED	33	1N	5W	330SL	330EL	SE	402	2061	SIL	33015	1954	*	
3108	RICHVIEA OIL EXPLOR	1	KOLB	33	1N	5W	990NL	330FL	SW	427	2075	SIL		1960	*	
1116	CANTON OIL CO	1	BLEISCH ELMER	34	1N	5W	330SL	330WL	SE	402	2060	SIL	32475	1955	*	
1205	GUFF UENE	1	BLEISCH ELMER L	34	1N	5W	330NL	330WL	SE SE	402	2076	DFV	26404	1956	*	
1121	COLLINS BROS OIL CO	2	LAUF C J	34	1N	5W	330SL	330WL	SE SW	403	2060	SIL		1955	*	
1729	COLLINS BROS OIL	1	GOOD CHARLES	34	1N	5W	330SL	330FL	SW SW	405	2007	DFV	23205	1953	*	
2042	GULF OIL COMP	2	BLEISCH ELMER	34	1N	5W	330SL	330WL	NE NE	404	2120	DEV		1963	*	
2562	COLLINS BROS OIL	2	GOOD CHARLES	34	1N	5W	330SL	330WL		403	2061	SIL	30427	1954	*	
2564	COLLINS BROS OIL CO	1	LAUF C J	34	1N	5W	330SL	330EL	SW	404	2077	DEV		1950	*	
2563	GULF REFIN	1	GOOD MAYME	34	1N	5W	1650SL	330WL	SW		2135	SIL	33059	1954	*	
24234	FARNAM FLETCHER F	2	BLEISCH	34	1N	5W	330SL	330WL	NWSE	406	2057		59011	1970	*	
24346	DELZE ELMER JR	2	GOOD	34	1N	5W	1650SL	990WL	SW	404	2050			1970	*	
24276	DELZE ELMER JR	2	BLEISCH ELMER	34	1N	5W	330NL	990WL	SW SE	404	2050			1974	*	
1279	REVECS C L	1	SANTFL GLEMENS	35	1N	5W	330SL	330EL	NENW	422	2150	DFV	27783	1950	*	
1435	C E BREHM DMLG&PRUD	1	SANTFL G M	36	1N	5W	330SL	330EL	NE	405	2243	SIL	27900	1950	*	
3622	C E BREHM DMLG&PRUD	1	ANDERSON LOHM	36	1N	5W	990NL	330FL	SE SE	406	2218	SIL	54530	1960	*	
1224	V S & S DMLG CO	1	CUNKAW	3	2N	1W	330NL	330FL		406	2949	DFV		1966	*	
1294	FLETCHER RMA	1	PALM WILBERT	6	2N	1W	330NL	360FL	SE	462	2959	DFV	26804	1950	*	
1654	CITIES SERVICE CO	1	HEMMINGHAUS	8	2N	1W	990NL	330EL		475	3000	DFV	31641	1950	*	
415	MARTIN B E	2	HEINZMAN	9	2N	1W	150NL	150EL	NW	403	3005	DFV	5205	1940	*	
24230	TOTAL LEDNAND INC	1	TATE COMM	9	2N	1W	355SL	330FL	SE NE	400	4134		54042	1976	*	
416	HUGHES PETRO COMP	1	MULMAN B B	10	2N	1W	220SL	110EL	NE	402	3055	DFV	5418	1940	*	
355	TEXAS CO	1	ZIMMERMAN C	19	2N	1W	1004SL	330EL	NW	462	2970	DFV	9193	1942	*	
1101	GRACHSEL F J	1	ZIMMERMAN LENA	19	2N	1W	330SL	330WL	NW	487	2975	SIL	41177	1953	*	
2578	TURNER F E	3	MULLER L	21	2N	1W	330NL	600FL	SE SE	486	4540	CHMP		1940	*	
2577	TURNER F E	2	MULLER	21	2N	1W	330SL	330WL	SE	476	4051	CHMP		1940	*	
2574	TURNER F E	1-A	KLEIBUCKER	21	2N	1W	330SL	330WL	SE	476	4050	CHMP		1940	*	
2575	TURNER F E	2-A	KLEIBUCKER	21	2N	1W	330SL	600WL	SW SE	472	4052	CHMP		1940	*	
390	CENTRAL PIPE LINE	1	KLUH HENRY	22	2N	1W										

CLINTON COUNTY

County no.	Company or operator	Hole no.	Farm	Sec.	T.	R.	Spot location	Corner	Quarter of Section	Logging ref. elev., (ft)	Total depth (ft)	Age of deepest unit pen.	ISGS sample set no.	Date comp.	Geophys. logs
2581	SOMIO PETROL	2	KEISTER M	26	2N	1W	330SL 1500FL			470	4042	CHMP	19130	1949	*
2582	SOMIO PETROL	3	KEISTER M	26	2N	1W	990SL 990FL			481	4073	CHMP		1949	*
451	ASHMEL L C	1-0	LIPPETT LEON	27	2N	1W	330SL 778FL			483	2995	UEV		1948	*
2588	ASHLAND OIL & REFG	1	REDEKER RICHARD	27	2N	1W	330SL 660WL		NW	480	4378	CHMP		1949	*
1888	MORRIS W C	2	GULLICK L C	28	2N	1W	330NL 660FL		SE	473	4053	CHMP		1949	*
1406	TURNER F E	1	GULLICK	28	2N	1W	330NL 660FL		SE	485	4050	CHMP		1950	*
2594	TURNER F E	2	GULLICK	28	2N	1W	330SL 330WL		SE	482	4051	CHMP		1953	*
2585	TURNER F E	2	MANN FANNIE	28	2N	1W	330SL 660WL		NW	470	4054			1949	*
2607	TURNER F E	3-4	KLEIBUEKER	28	2N	1W	330SL 660EL		SE	481	4055	CHMP		1949	*
2617	MORRIS W C	1	NOLLENWEBER IDA	28	2N	1W	330NL 660EL		NW	473	4082	CHMP		1948	*
2612	ASHLAND OIL CU	2	NULLEN	28	2N	1W	330NL 530WL		NW	476	4047	CHMP		1949	*
2611	ASHLAND OIL CU	1	NULLEN	28	2N	1W	330SL 660EL		NW	471	4058		19351	1949	*
2610	TURNER F E	3	MANN FANNIE	28	2N	1W	330NL 380EL		NW	478	4053	CHMP		1949	*
2604	TALBOT J A & C W	1-7	GULLICK L C	28	2N	1W	330SL 660FL		NE	470	4071	CHMP		1948	*
2602	MORRIS W C	3	GULLICK L C	28	2N	1W	330NL 660WL		SW	474	4048	CHMP	1911A	1949	*
2606	TURNER F E	2	KLEIBUEKER	28	2N	1W	330NL 330FL		NW	483	4055	CHMP		1949	*
24298	WHITNER E L	1	WESSELMAN ALOIS	30	2N	1W	330NL 330WL		NE	484	4052	CHMP	59454	1975	*
463	SHELL OIL CU	1	HODD IRA	30	2N	1W	1100NL 270FL		SW	477	2968	UEV		1948	*
1400	SOMIO PETROL	8-1	CARSON E	34	2N	1W	330SL 990WL		NE	476	4061	CHMP		1949	*
1758	TALBOT J A & C W	1	MANN ASA E	34	2N	1W	400SL 330FL		NE	484	4048	CHMP		1949	*
2626	PRUETT T M	2	WENHUEPPEL HENRY	34	2N	1W	355NL 330WL		SW	474	4063			1949	*
2623	SOMIO PETROLEUM	1	TERRY F	34	2N	1W	330SL 330EL		NE	475	4050	CHMP		1949	*
2622	SOMIO PETROLEUM	1	STEIN R	34	2N	1W	990NL 330FL		SE	478	4063	CHMP		1949	*
467	ADAMS OIL & GAS	15	COPPLE EDWARD	35	2N	1W	660SL 330FL		SW	482	2901	UEV		1948	*
467	MORGAN & CARROLL	3	ALLISON	35	2N	1W	550NL 660FL		SW	479	2915	UEV		1948	*
466	MORGAN & CARROLL	2	ALLISON	35	2N	1W	330SL 230EL		SW	480	2912	UEV		1948	*
464	MORGAN & CARROLL	1	ALLISON	35	2N	1W	142NL 65EL		SW	480	2910	UEV		1948	*
641	GULF REFINING	4	FELTON MILLARD	35	2N	1W	663SL 910WL		NE	482	2912	UEV	3344	1948	*
622	ADAMS OIL & GAS	22-0	COPPLE	35	2N	1W	319SL 230NL		SE	478	2925	UEV		1948	*
621	ADAMS OIL & GAS	1A-0	CUPPLE EDWARD	35	2N	1W	660SL 530EL		NW	469	2911	UEV		1948	*
1061	ADAMS OIL & GAS	5-7	KEISTER	35	2N	1W	660SL 330FL		NE	482	4037	CHMP		1948	*
790	GULF REFINING	1	HUFFMAN-FELTON	35	2N	1W	918NL 360EL		NW	480	2904	UEV	4811	1948	*
1021	ADAMS OIL & GAS	13	CUPPLE EDWARD	35	2N	1W	660NL 330EL		NW	482	2904	UEV		1948	*
1022	ADAMS OIL & GAS	20-7	CUPPLE EDWARD	35	2N	1W	660NL 330EL		SW	479	4063	CHMP		1948	*
1025	LEE T W	2	HUFFMAN	35	2N	1W	990SL 990EL		NW	480	2926	UEV		1948	*
1024	GULF REFINING	5	FELTON MILLARD	35	2N	1W	663SL 330NL		NE	471	2925	UEV	4779	1948	*
1023	ADAMS OIL & GAS	21-0	CUPPLE EDWARD	35	2N	1W	158NL 60WL		SE	481	2912	UEV		1948	*
1020	MORRIS W C	9	CARSON ED	35	2N	1W	660NL 330EL		SE	481	4025	CHMP	5611	1948	*
1019	MORRIS W C	8	CARSON ED	35	2N	1W	660SL 330NL		NE	482	4014	CHMP	4499	1948	*
2639	ADAMS OIL & GAS	19-0	CUPPLE EDWARD	35	2N	1W	660SL 330WL		SE	478	2892	UEV		1948	*
2602	JIRICKSON-TALBOT	1	SNIDER AATHERINE	35	2N	1W	330SL 530EL		NW	480	4053	CHMP		1949	*
2601	PUMELL JOHN C	2	RATTS ONAU	35	2N	1W	660SL 330WL		NW	477	4041	CHMP	1924A	1949	*
2609	LEE T W	1	HUFFMAN	35	2N	1W	165SL 990EL		NW	483	2915	UEV		1948	*
2608	GULF REFINING	7	FELTON MILLARD	35	2N	1W	460SL 975WL		NE	478	4045	CHMP	18959	1948	*
2678	THOMPSON URLG	1	LIPPETT FRED W	35	2N	1W	330SL 330EL		NW	485	4072	CHMP		1948	*
2672	GULF REFINING	2	HUFFMAN-TALBOT	35	2N	1W	560SL 330EL		NW	471	4051	CHMP	19050	1949	*
2653	SOMIO PETROLEUM	43	CUPPLE EDWARD	35	2N	1W	330SL 330WL		NE	482	4057	CHMP		1949	*
2677	LEE T W	002A	KEISTER	35	2N	1W	165NL 990EL		SE	481	2911	UEV		1948	*
2654	SOMIO PETROLEUM	44-7	CUPPLE	35	2N	1W	330NL 530WL		SW	471	4057	CHMP		1949	*
2670	LEE T W	3	HUFFMAN	35	2N	1W	660SL 330FL		NW	471	2915	UEV		1948	*
2667	GULF REFINING	6	FELTON MILLARD	35	2N	1W	107SL 330WL		NW	480	4041	CHMP	18955	1948	*
2631	SOMIO PETROLEUM	41	CUPPLE EDWARD	35	2N	1W	330NL 330WL		SE	477	4054	CHMP		1948	*
2652	SOMIO PETROLEUM	42	CUPPLE EDWARD	35	2N	1W	990NL 330EL		NW	477	4057	CHMP		1948	*
2679	THOMPSON URLG	2	LIPPETT FRED W	35	2N	1W	330NL 331EL		SW	486	2951	UEV		1948	*
2655	SOMIO PETROLEUM	45-7	CUPPLE	35	2N	1W	115SL 1080EL		SW	479	4025	CHMP		1948	*
2661	SHELL PETROLEUM	11C	CHILEY E L	35	2N	1W	660SL 992FL		NE	472	2694	UEV	35745	1948	*
2675	ADAMS OIL & GAS	4-7	KEISTER A	35	2N	1W	660SL 1070EL		NE	482	4045	CHMP		1948	*
2640	ADAMS OIL & GAS	23-0	CUPPLE	35	2N	1W	660SL 330FL		SW	480	2896	UEV		1948	*
2631	MORGAN W U	1-7	ALLISON FLORENCE	35	2N	1W	330NL 330EL		SW	479	3996	CHMP		1948	*
2643	SOMIO PETROLEUM	33-7	CUPPLE E	35	2N	1W	335SL 330EL		NW	479	4042	CHMP		1948	*
2676	LEE	1	KEISTER	35	2N	1W	165NL 530EL		SE	483	2925	UEV		1948	*
2673	GULF REFINING	3	HUFFMAN-TALBOT	35	2N	1W	460SL 330WL		NW	478	4058	CHMP	32446	1949	*
2680	PUMELL JOHN C	1	RATTS	35	2N	1W	330SL 330EL		SW	475	4058	CHMP		1949	*
2665	SHELL PETROLEUM	38-7	CHILEY E L	35	2N	1W	416SL 360EL		SW	469	4037	CHMP		1948	*
2671	GULF REFINING	1	HUFFMAN-TALBOT	35	2N	1W	660NL 330WL		NW	478	4050	CHMP	18960	1949	*
2646	SOMIO PETROLEUM	36	CUPPLE E	35	2N	1W	330SL 265EL		SW	476	4038	CHMP		1948	*
2652	MORGAN W U	2-7	ALLISON GEORGE	35	2N	1W	330SL 330FL		SW	475	4060	CHMP		1949	*
2664	SOMIO PETROLEUM	36-7	CHILEY E L	35	2N	1W	437NL 332WL		SE	471	4037	CHMP	18650	1948	*
2649	SOMIO PETROLEUM	35-7	CUPPLE E	35	2N	1W	330SL 330EL		NW	476	4035	CHMP		1948	*
2644	SOMIO PETROLEUM	34-7	CUPPLE E	35	2N	1W	330NL 330WL		SE	479	4033	CHMP		1948	*
2638	ADAMS OIL & GAS	17-0	CUPPLE EDWARD	35	2N	1W	660NL 990FL		NW	481	2898	UEV	4492	1948	*
2602	SHELL PETROLEUM	12C	CHILEY E L	35	2N	1W	660SL 330FL		NE	470	2904	UEV	35800	1948	*
2630	SOMIO PETROLEUM	40	CUPPLE EDWARD	35	2N	1W	330SL 330EL		NW	466	4040	CHMP		1949	*
2607	SOMIO PETROLEUM	37	CUPPLE EDWARD	35	2N	1W	330SL 378EL		SW	477	4033	CHMP		1949	*
2649	SOMIO PETROLEUM	39	CUPPLE EDWARD	35	2N	1W	330NL 390WL		SE	475	4028	CHMP		1949	*
2648	SOMIO PETROLEUM	38	CUPPLE EDWARD	35	2N	1W	330NL 360WL		NE	485	4042	CHMP		1949	*
617	GULF REFINING CU	1	ELLERMAN-BUEHLER	36	2N	1W	664SL 331WL		SE	483	2927	UEV	32989	1948	*
618	GULF REFINING CU	2	ELLERMAN-BUEHLER	36	2N	1W	564SL 331EL		SW	476	2923	UEV	36275	1948	*
1026	SHOOKY OIL CO	1	ELLERMAN	36	2N	1W	639NL 993FL		SW	472	2926	UEV		1948	*
1028	MAX PHAY URLG	1	STEIN X F	36	2N	1W	618SL 250WL		SE	482	2937	UEV		1948	*
2685	ROCK HILL OIL CU	6	BUEHLER ALBERT	36	2N	1W	660SL 330EL		SW	484	4058	CHMP		1948	*
2687	ROCK HILL OIL CU	7	BUEHLER ALBERT	36	2N	1W	660NL 330WL		SW	469	4045	CHMP		1948	*
2689	DEMAYO BESSIE ET AL	1	CARSON EDWARD	36	2N	1W	660SL 330WL		NW	485	2932	UEV		1948	*
2688	ROCK HILL OIL CU	8	BUEHLER ALBERT	36	2N	1W	649NL 330EL		NW	481	4050	CHMP		1948	*
2689	ROCK HILL OIL CU	5	BUEHLER ALBERT	36	2N	1W	649NL 530WL		SW	483	4050	CHMP	18792	1948	*
2691	MEYERS J L	2	KRAFT B	36	2N	1W	330NL 330WL		SW	484	2931	UEV		1948	*
2690	DEMAYO BESSIE ET AL	2	CARSON EDWARD	36	2N	1W	330NL 330WL		SW	484	2929	UEV		1948	*
589	MITCHELL M J	1	STEINWEBER	1	2N	2W	452NL 570WL		NE	433	2684	UEV		1943	*
861	HARMON H A	2	REU MARY	1	2N	2W	660SL 660WL		NW	430	2782	UEV	9403	1943	*
1037	HARMON H A	1	VOHLKAMP	1	2N	2W	660SL 660WL		NE	436	2840		9788	1953	*
1087	STEIN CHARLES K	1	LEHUES	1	2N	2W	330NL 330EL		SE	458	2839	STL		1955	*
1430	TEXAS CU	1	NOLTE LINDA UNYI	1	2N	2W	330NL 330WL		SE	435	2668	UEV		1954	*
2697	STEIN CHARLES K	1	STEIN LOUIS EST	1	2N	2W	330SL 330EL		NW	435	2754	UEV		1954	*
543	JONES E FRANK	2	HARRISON S A	2	2N	2W	660SL 660FL		NW		2671	UEV		1942	*
488	TEXAS CU	4	MURPHY C	2	2N	2W	660SL 645WL		NW	433	2703	UEV	9476	1943	*
577	TEXAS CU	4	MURPHY C	2	2N	2W	649SL 665EL		SE	433	27				



CLINTON COUNTY

County no	Company or operator	Hole no.	Farm	Sec.	T.	R.	Spot location	Corner	Quarter of Section	Logging ref. elev. (ft)	Total depth (ft)	Age of deepest unit pen.	ISGS sample set no.	Date comp.	Geophys. logs
2698	MARVIN C B	1	AHRUNSMITH NELSON	2	2N	2W	330NL	330WL	SE	434	2600	DEV	24503	1954	*
796	BALDWIN OIL CO	1	MIDDLE LAKE CLUB	3	2N	2W	330NL	330EL		430	2740	DEV	5017	1940	*
1431	RAEDEM LEMOY	1	MIDDLE LAKE CLUB	3	2N	2W	330NL	330EL	NWNE	430	2800	DEV	24947	1954	*
1529	NATL ASSOC PETRO	1	PEPPERHURST PETER	5	2N	2W	330NL	330WL		432	2675		31120	1957	*
1606	MT LAMMEL OIL	1	BREMER UTO	12	2N	2W	330SL	330WL	SENE	460	2912	DFV	31123	1957	*
1882	PATILLU UNIS	1	MUDAPP JOSEPH	18	2N	2W	330NL	330WL	SW	463	2865	STL	41530	1961	*
1637	HOOTH JOHN P	1	KREBS	18	2N	2W	1632NL	1185WL		472	2710	STL	31333	1958	*
1299	PERMINE & PERMINE	1	BUENLER RUDOLPH C	19	2N	2W	330SL	330WL		431	2655	STL	27100	1950	*
24249	THUITT & ERWIN	1	SCHLAFLY CUMM	19	2N	2W	900SL	1650WL	SW	464	2651		59260	1974	*
1548	DUNNILL JOHN F	1	JANTZEN RUSA	20	2N	2W	330SL	330EL		447	2707	DEV		1957	*
24417	BREHM C E	1-21	MANNENBERGER	21	2N	2W	330SL	330WL	SESW	458	2869	STL	62050	1975	*
1600	KEPWIN T H	1	MUDAPP JOE	23	2N	2W	330SL	330EL	SENE	450	2906	DEV	30527	1957	*
1412	COLLINS BROS OIL	1	DIEKEMPER M H	24	2N	2W	330NL	330EL	NWNE	457	2942	DEV	22562	1952	*
2446	KUMMEN L	1	NEUMER VINCENT	24	2N	2W	1075L	95EL	SWSW	36				1973	*
798	GERSON A W	1	MUDAPP	27	2N	2W	330SL	2477WL	NE	446	3010	DEV	5278	1940	*
2720	MUSEBACH PAUL	1	JANTZEN L D	29	2N	2W	330SL	330EL		421	2720		13449	1945	*
1513	STRICKLAND F L	2	SCHLAFLY	30	2N	2W	330NL	330WL	SWNE	425	2693	STL		1956	*
1246	KAPPLING	1	PHASHUN HAROLD	31	2N	2W	330NL	330WL	SW	428	2629	STL	26629	1956	*
1043	MAY JOE L	1	PHASHUN HAROLD	31	2N	2W	330SL	330WL		440	2678	STL	13044	1945	*
1527	GAMBILL JOHN	1	MEYER HENDOLYN	31	2N	2W	330NL	330WL	SWSE	446	2667	STL	27569	1956	*
1065	KAPP LOUIS	3	PHASHUN	31	2N	2W	330SL	490WL	NWSW	432	2640	STL		1958	*
1091	DUNNILL JOHN F	1	PHASHUN NICHOLAS	31	2N	2W	330SL	330WL	NESW	441	2658	DFV		1959	*
2725	SCHIRMANN & IMMING	1	PARK LOHM	31	2N	2W	360NL	330WL		419	2605		25469	1954	*
5267	DEEM CRECK OIL	1	PHASHUN NICK	31	2N	2W	330SL	330EL	NESESW	444	2702			1963	*
2049	KAPP LOUIS	1	JANTZEN	32	2N	2W	330NL	330EL	NENE	422	2770	DEV	44641	1963	*
557	SUMELL C B	1	SCHLAFLY	3	2N	3W	600NL	330EL	SE	460	4120	CHMP	5262	1940	*
2742	STANDULINO OIL & GAS	1	PHILLIPS C U	4	2N	3W	330SL	330WL		469			10726	1944	*
1440	DUNNILL JOHN F	1	MILNES BEN	5	2N	3W	330NL	330WL	SENE	449	2452	DEV	21798	1951	*
2744	GOLDSMITH FRED L	1	TEBOE	5	2N	3W	330NL	330WL	SE	446	2457		32643	1953	*
3229	ERNEST W U	1	KRAMEK WALTER	5	2N	3W	990NL	990WL	NE	455	2436	STL	52029	1945	*
1199	MARCH OHL	3	SCHMOEDER LILLIE	6	2N	3W	330NL	330WL	NENE	455	2245	STL		1955	*
1147	MARCH OHL	3-4	SCHMOEDER LILLIE	6	2N	3W	330NL	330EL	SWNE	456	2270	DEV		1954	*
1441	DURAN THOMAS S	2	DURKIES	6	2N	3W	330NL	330WL	SWNE	456	2277	STL	23738	1953	*
1744	DURAN THOMAS S	1	DURKIES	6	2N	3W	330NL	330WL	SE	454	2435	DEV		1951	*
2758	BENOIST L L TRUSTEE	1	ZINGCHLAS WM	6	2N	3W	330NL	330EL	SW	456	2289		32461	1951	*
2748	GULF REFINING	1	DURKIES LOUIS	6	2N	3W	126NL	330WL	NW	457	2321	STL	32311	1951	*
2749	GULF REFINING	2	DURKIES LOUIS	6	2N	3W	330SL	330WL	N2NW	451	2280	DEV	26408	1951	*
2756	GULF REFINING	3	WARNECKE FRANK	6	2N	3W	330SL	430WL	N2NW	451	2280	DEV	26408	1951	*
2752	MARCH OHL	1	SCHMOEDER LILLIE	6	2N	3W	330SL	330WL	NENE	455	2281	STL		1944	*
2757	GULF REFINING	4	WARNECKE FRANK	6	2N	3W	659NL	480FL	NWNE	460	2264	STL	32066	1953	*
2751	DURAN THOMAS S	1	MEYER EMMA	6	2N	3W	330NL	330WL	SE	455	2300	STL		1954	*
2754	GULF REFINING	3	DURKIES LOUIS	6	2N	3W	990NL	990WL	NW	450	2250	STL	32459	1951	*
2754	GULF REFINING	1	WARNECKE FRANK	6	2N	3W	330NL	330EL	NW	440	2340	STL	28967	1951	*
2753	MARCH OHL	2	SCHMOEDER LILLIE	6	2N	3W	330NL	330WL	SENE	455	2272	STL		1954	*
2755	GULF REFINING	2	WARNECKE FRANK	6	2N	3W	330SL	180WL	NWNE	457	2355	STL		1951	*
2759	MCPHARLAND R J	1	KUCH	7	2N	3W	330NL	330WL	SESW	450	2444	STL	14977	1940	*
1500	HEHEM C E OHL	1	ELLS GERHARD	8	2N	3W	330SL	330EL	SW	448	2490	STL	27961	1950	*
1449	MCKEITE W F	1	PHILLIPS L U	8	2N	3W	330NL	330WL	SW	452	2454	STL	22916	1952	*
2763	HEDEBUN P M	1	KUCH & MANZ	8	2N	3W	600NL	330EL	SWNE	436	2412	DEV	21409	1951	*
1515	OHIO OIL CO	30	SMITH MARIA	10	2N	3W	330NL	330WL	NENE	464	2620	DFV	397	1924	*
1458	MURPHY WILLIAM M	1	HEMPEN	10	2N	3W	330SL	660WL	NE	467	2614	DEV		1947	*
543	EAGLESTON T W	1	MILKEN ANTON	10	2N	3W	4320L	320FL	NESWSE	467	2594	DEV		1940	*
544	SOUTHERN PETROLEUM	1	DETERS BEN	11	2N	3W	330SL	330WL	SWSWNE	473	2710	DFV		1940	*
1534	HUBBEN ROBERT M	1	MAHLANDT	12	2N	3W	330SL	330WL	SESW	472	2670	DEV		1957	*
1420	EUBENS & WATLEWORTH	3	HAUMESSER HAROLD	14	2N	3W	330NL	330WL	NWNW	464	2630	DEV	24895	1954	*
1450	WEIDLER W E	1	BREESSE-TRENTON MNG	15	2N	3W	330NL	990WL	SW	457	2647		22756	1952	*
1421	GOLDSCHMIDT E J	1	WARNECKE BRUS	17	2N	3W	330NL	330WL	SW	445	2356		22110	1951	*
1504	KUCH EDWARD C	1	KURIE BEN	17	2N	3W	330SL	330WL	NWSE	427	2417	STL	30247	1957	*
545	TRUMBULL M L	1	ACKMANN	22	2N	3W	1875L	270EL	SWSE	464	2730		4330	1940	*
1452	HUBBEN ROBERT M	1	BREESSE-TRENTON MNG	22	2N	3W	280NL	450WL		454	2641	STL	24193	1953	*
103	OHIO OIL CO	1	HERZOG PHILIP	23	2N	3W			SE	447	2793	STL		1911	*
1453	MAY JOE L	1	SCHLAFLY	25	2N	3W	330SL	330EL	SW	450	2670	DEV		1940	*
1531	SCHIRMANN & IMMING	1	HECKEMEYER	27	2N	3W	330SL	330WL	NENW	459	2572	DEV	30200	1957	*
1448	MURKINS DALE	1	PINOSTERHANN ET AL	27	2N	3W	330SL	330WL		445	2622	STL	21116	1951	*
1171	SUN OIL CO	1	BREESSE-TRENTON	28	2N	3W	330SL	330FL	SWNE	454	2570	STL	26269	1945	*
1525	NATL ASSOC PETR	1	TIMMERMANN JOE	28	2N	3W	330SL	330FL	NE	451	2625		30596	1956	*
1577	C E BREHM OHL	1	MULTHAUS ET AL	28	2N	3W	330NL	330EL	NW	450	2610	STL	34459	1957	*
1437	SKILES OIL COMP	1	MULTHAUSE MARTIN	28	2N	3W	330NL	330WL	SESW	456	2550	STL		1956	*
1959	WELKER E W	2	MULTHAUSE	28	2N	3W	1650BL	1650EL		455	2594	STL	43264	1942	*
1954	WELKER E W	1	MULTHAUSE WALTER	28	2N	3W	330NL	330EL	SE	454	2532	STL	43124	1942	*
1956	WELKER E W	1	TIMMERMANN	28	2N	3W	330NL	990FL	NE	451	2530	STL	43268	1942	*
4198	CHEST OIL CO	1	LANGHAUSEK	30	2N	3W	330SL	330EL	NW	441	2415		50952	1973	*
1155	MILLER GENE INC	1	GOLDSCHMIDT JOHN	31	2N	3W	330NL	330WL	NE	435	2405	DEV.		1955	*
1307	HAAG E MOFFET	1	ISAAC BEN	31	2N	3W	330NL	330WL	NENE	420	2443	DFV		1946	*
1501	STAPP JACK	1	BECKER HELEN	31	2N	3W	330NL	990EL	SWSE	441	2525	STL	27023	1956	*
1448	HUBBEN ROBERT M	1	HAAKE	32	2N	3W	330NL	330WL	SENE	435	2591	STL	24019	1953	*
2798	STRICKLAND F L	1-4	MULTHAUSE CUMM	32	2N	3W	370SL	330EL	NE	451	2602		11409	1944	*
1443	HUBBEN ROBERT M	1	SCHAEFFER N	33	2N	3W	990NL	1650WL	NE	457	2601	DEV	23740	1953	*
558	SNELL & GOLDSCHMIDT	1	SCHAEFFER N	33	2N	3W	990NL	1650WL		454	2562	DEV	7840	1940	*
1305	NATL ASSOC PETRO	1	KASKASKIA BSA	35	2N	3W	330NL	330FL	SE	449	2602		30605	1956	*
1405	SPINES M V	1	EMLINGER FRANK	35	2N	3W	330NL	330WL	SWNW	459	2647	STL		1957	*
1502	NATL ASSOC PETR	1	SCHLAFLY HELEN	36	2N	3W	330NL	330EL	NESE	429	2619	STL		1957	*
1581	NATL ASSOC PETRO	2	PARSON MERLE	36	2N	3W	330SL	330WL							

CLINTON COUNTY

County no.	Company or operator	Hole no.	Farm	Sec.	T.	R.	Spot location	Corner	Quarter of Section	Logging ref. elev., (ft)	Total depth (ft)	Age of deepest unit pen.	ISGS sample set no.	Date comp.	Geophys. logs	
2014	GULUSCHMIOT E J	1	MEYER ET AL	2	2N	4W	330NL 330FL		NWSE	447	2270	SIL		1953	*	
2017	GULUSCHMIOT F J	2	RAUTENSTRAUCH-MEYER	2	2N	4W	660SL 330WL		NE	459	2293	SIL		1953	*	
1119	HUCKMAN JAS N	3	MUELSMANN F CUM	3	2N	4W	990SL 330EL		SWSE	484	2335	SIL	2595A	1955	*	
1728	EASON T T & CU	1	SCHUETTE FRANK	3	2N	4W	660SL 660EL		NE	461	3173	CHMP		1943	*	
24361	SIDOKER & SITLEM INC	5	BAKERS A	5	2N	4W	760SL 585FL		SWSW	473	2381			1975	*	
1520	SKILES OIL CORP	6	RUHLING HERMAN	6	2N	4W	330NL 330EL			486	2310			2/723	1956	*
4018	ANSCHUTZ CORP	6	SCHROER	6	2N	4W	660SL 990FL		SWNE	480	2530			3886A	1973	*
3252	JELKO DRILLING	9	VON BUREL RALPH	9	2N	4W	330SL 330EL		SW	477	2380	SIL		52203	1965	*
1404	GULUSCHMIOT E J	10	MUELSMANN FRANK	10	2N	4W	330SL 330EL		NWSENE	480	2348	SIL		2348A	1943	*
1419	GULUSCHMIOT E J	11	TIMMERMANN BRUS	11	2N	4W	330SL 330EL		NWNE	480	2303	SIL		25886	1953	*
4177	SHUMAKER J C JR	11	NIEMEYER E U	11	2N	4W	330SL 355WL			484	2400			58810	1973	*
1156	MILLER GENE	12	RATERMAN-UTKE	12	2N	4W	330SL 330FL		NWSWSW	480	2392	DFV			1955	*
1748	HOPKINS DALE	12	NIEMEYER	12	2N	4W	330SL 330WL		SE	455	3207	CHMP			1951	*
1120	SHULMAN RWOS	14	KUCH A C	14	2N	4W	250NL 250EL		SW	450	2293	SIL		34462	1955	*
1418	MARR TWAIN OIL	14	VOSS	14	2N	4W	330NL 330WL		NE	453	2345	DFV		2155A	1951	*
1573	SCHAEFER OIL CO	14	VOSS	14	2N	4W	420SL 540EL		NW	453	2400	SIL		46402	1957	*
569	TATUM WELLS	1	VOSS	15	2N	4W	660SL 660WL		NE	464	2440	SIL			1940	*
3181	NOBLE DEVELOPMENT	15	BRESE-TRENTON	15	2N	4W	236SL 590FL			480	2296	SIL			1960	*
1609	A & S OIL CO	17	ANHEUSER-MISCH	17	2N	4W	330SL 330EL		NE	464	2414	SIL		36449	1940	*
1417	GULUSCHMIOT E J	18	RAKERS	18	2N	4W	330SL 330WL			470	3112	CHMP		21373	1951	*
1946	ATRINS & HALE	19	PEEK	19	2N	4W	330SL 330WL		NWSE	450	2367	SIL		43459	1942	*
1895	ATRINS & HALE	21	ZIEGLER DUAL & LOAE	21	2N	4W	330SL 330EL		SWNW	472	2430	SIL		41749	1941	*
1650	HAMER A J	22	BRESE - TRENTON MNG	22	2N	4W	330SL 250EL			454	2432	SIL		30908	1957	*
3448	PESICINA LOUIS A	22	BRESE - TRENTON MNG	22	2N	4W	975NL 330WL		SE	452	2400	SIL		55009	1947	*
1219	STRICKLAND FRANK L	23	FRITZ EMIL	23	2N	4W	420NL 247EL			432	2395	DFV		2726A	1956	*
1544	DUNHAM PRICE	23	BRESE - TRENTON MNG	23	2N	4W	275NL 348EL		SWNW	447	2340	DFV		31603	1957	*
1462	SUPERIOR OIL CO	23	BRESE - TRENTON MNG	23	2N	4W	400NL 180WL		SESE	426	3240	CHMP		22608	1952	*
2027	PURE OIL CO	23	KUCH A C	23	2N	4W	250NL 330FL		NW	450	2333	SIL		25304	1955	*
1505	BREHM C E ORLG	24	BRESE - TRENTON MNG	24	2N	4W	330NL 330WL		SE	432	2019	DFV		3555A	1947	*
1599	BREUGGE FRED E	25	MULTHAUS LOUIS	25	2N	4W	330SL 330FL		NWWSW	423	2463	SIL			1957	*
1586	SELLENS RALPH D	25	ZIMMERMAN	25	2N	4W	330FL 330FL		SE	435	2485	SIL			1957	*
1625	RUBEN ROBERT M	25	STRONG	25	2N	4W	330NL 330WL		SE	435	2465	DFV			1957	*
1655	LUTTRELL HOMER	26	VOSS ANTON	26	2N	4W	330EL 330EL		NWWSW	423	2450	DFV		36835	1958	*
1917	DUNNEHALD JAMES M	26	HAGEN & TIMMERMANN	26	2N	4W	330NL 330WL		NWSE	420	2409	SIL		42802	1942	*
1852	ATRINS & HALE	27	BRESE	27	2N	4W	330NL 660EL		NWNE	440	2440	SIL		41710	1941	*
4153	SHUMAKER J C TRUSTEE	27	MULTIERING C	27	2N	4W	330SL 330WL		NW	447	2335				1973	*
3993	SHUMAKER J C	27	MUELSMANN	27	2N	4W	330NL 330WL		SE	432	2356	DFV		37776	1972	*
1577	OTIMIELI FRANK	28	TIMMERMANN HEJRO	28	2N	4W	330NL 330WL		NWSE	433	2400	SIL			1952	*
3966	JAREO LELAND M	28	PINGSTERHAUS W	28	2N	4W	330NL 330WL		SWNW	435	2353	DFV		3733	1971	*
2048	OLSON OIL CO	29	ALBERTKNOT	29	2N	4W	330SL 330WL		NWNE	435	3350	CHMP		4254	1942	*
3633	C E BREHM DRILLING	29	PINGSTERHAUS	29	2N	4W	330SL 330WL		SE	455	2365			55744	1968	*
5200	C E BREHM DRILLING	29	RUSCH	29	2N	4W	330SL 330WL		NWNE	450	2363	SIL		53972	1946	*
1272	BREHM C E	32	PINGSTERHAUS HERMAN	32	2N	4W	330SL 430WL		NW	440	2410	DFV		27779	1956	*
556	TRUMBULL M C	33	PETERS	33	2N	4W	445L 143WL		SE	455	3305	CHMP		21342	1940	*
1259	NATL ASSOC PETRO	34	EVEKSGARD ANNA	34	2N	4W	330NL 330EL		NWSE	498	2544	SIL			1960	*
1262	NATL ASSOC PETRO	35	NIEMANN KATE	35	2N	4W	330NL 770FL		SESE	423	2540	DFV			1958	*
1277	NATL ASSOC PETRO	35	NIEMANN-ZURLIENE	35	2N	4W	330NL 330EL			420	2445	DFV			1968	*
1290	STAPP JACK	36	RUSSELLMANN LOHM	36	2N	4W	330SL 330EL		SENE	421	2474	DFV		27747	1946	*
1260	RUBEN ROBERT M	36	KURS	36	2N	4W	330SL 330WL		NWSENE	422	2422	DFV			1956	*
1265	NATL ASSOC PETRO	36	TIMMERMANN VICTOR	36	2N	4W	330SL 330EL		NWSE	420	2447	DFV			1956	*
1252	NATL ASSOC PETRO	36	NELMEYER	36	2N	4W	330SL 330EL		SW	424	2415	DFV			1968	*
1274	NATL ASSOC PETRO	36	VAREL LOUIS	36	2N	4W	330NL 330EL		SWSW	428	2444	DFV			1956	*
1276	RUBEN ROBERT M	36	KUES HENRY ET AL	36	2N	4W	330SL 400WL		NWSENE	427	2421	DFV			1956	*
1273	NATL ASSOC PETRO	36	TIMMERMANN VICTOR	36	2N	4W	330SL 330WL		NWSE	426	2501	DFV			1956	*
1261	NATL ASSOC PETRO	36	NELMEYER	36	2N	4W	330NL 330WL		SESW	420	2455	DFV			1956	*
1264	NATL ASSOC PETRO	36	VAREL LOUIS	36	2N	4W	330SL 330EL		SWSW	428	2390	DFV			1956	*
1323	BREHM C E ORLG	36	MUELSMANN	36	2N	4W	330SL 330WL		NWSE	422	2519	DFV			1957	*
1322	BREHM C E ORLG	36	MUELSMANN	36	2N	4W	330SL 330EL		NWSE	420	2473	DFV			1957	*
1540	NATL ASSOC PETRO	36	LANDOLT ET AL	36	2N	4W	330SL 330FL		NWWSW	422	2500	DFV			1957	*
1542	RUBEN ROBERT M	36	KUES	36	2N	4W	330SL 330EL		NWSE	422	2506	SIL			1947	*
1807	MCCONNELL M W	36	HERMES B	36	2N	4W	660SL 330WL		SESE	439	2530	SIL		36435	1940	*
1438	STRICKLAND F L	2	MUELSMANN BENEDICT	2	2N	5W	330SL 330EL		NWNE	477	2151	SIL			1958	*
3760	DANNENBERG ROY D	5	KUFMAN OLIVEN	5	2N	5W	330NL 1650WL			501	2100			56499	1949	*
31	TRENTON OIL&GAS CO	8	RIFFMAN LAKL	8	2N	5W			NWNE	483	2034					
24395	PHILLIPS PETRO LD	9	REBLING	9	2N	5W	330SL 330FL		SWNW	508	2020			54766	1975	*
1243	C E BREHM ORLG & PRU	9	KILLIAN MILFORD L	9	2N	5W	330SL 330WL			504	2145	DFV		26891	1956	*
1563	RIG CHIEF ORLG	9	GJEJERE HENRY	9	2N	5W	330SL 330EL		SWNE	475	2934	CHMP		13203	1945	*
24211	TRUMBULL M C	12	DILLMAN GEN	12	2N	5W	316NL 317FL		SENE	470	2170	DFV		5043	1940	*
1367	HERCHENKOEDE E W	14	TOSCHUDY	14	2N	5W	330NL 330WL		SWSE	477	3025	CHMP		24545	1954	*
1385	COLUMBUS EXPLORATION	23	TAISS J C	23	2N	5W	420NL 330WL		NE	475	3024	CHMP			1951	*
1467	MUALDT E J	23	TAISS JNA H	23	2N	5W	990SL 990WL		NE	472	3244	CHMP		6519	1942	*
1386	PRODUCERS PIPELINE	25	MUELLER ALPHONSE	25	2N	5W	330SL 330WL		NWNE	457	2528	SIL		21374	1951	*
3847	PARKER FLETCHER F	26	PELLET ANTHONY	26	2N	5W	990SL 990WL		SE	463	2375	SIL		51029	1970	*
1388	NICHOLS A A	29	RASSLER WM	29	2N	5W	330NL 660FL		NWSENE	488	2844	CHMP		22710	1952	*
1768	GLASS THEODORE G	31	BEYER GEORGE	31	2N	5W	330NL 330FL			447	2129	SIL		44957	1959	*
1551	CULLINS HROS OIL	32	VUGI	32	2N	5W	330SL 330FL		SW	473	2210	SIL		30807	1957	*
606	SCHMIOT WM	39	MILLER LEE	39	2N	5W	330SL 330WL		SE	449	2290	DFV		486A	1940	*
1622	ROBINSON M F	1	WILLIAMS FRANK	1	3N	1W	330NL 330FL		SENE	491	3996	CHMP		3118A	1957	*
1605	KEWANEE OIL CO	1	ALBERT UNIT	1	3N	1W	330NL 330FL			483	4003	CHMP			1957	*
1610	KEWANEE OIL CO	1	MURPINS ALBERT	1	3N	1W	330SL 330FL		NENE	491	4010	CHMP			1957	*
1475	LAUNGE PFRULBUM	4	HUFFMAN HAROLD	4	3N	1W	330NL 330FL		SWSE	478	2944	DFV		21710	1951	*
1964	NATL ASSOC PETRO	6	WASEM JACUR R	6	3N	1W	330SL 330FL		SW	441	2790	DFV		43907	1943	*
1476	SCHUMAKER G C	7	WASEM HEINS	7	3N	1W	2975L 330WL		SE	441	2930			22115	1951	*
1781	SLAUGHTER PROD LOMP	7	WASEM HEINS	7	3N	1W	950SL 650WL			432	2780	SIL		34304	1959	*
1607	NATL ASSOC PETRO	13	KREITLER WILK	13	3N	1W	660NL 330EL		SE	491	4050				1958	*
1578	KAPP LOUIS	13	ADAMS C A ET AL	13	3N	1W	940SL 500FL		SWNE	485	4024				1957	*
24547	DELZE ELMER	13	DUGUMB	13	3N	1W	330NL 330FL		SWSE	507	4050	CHMP		40413	1976	*
1064	ORAN PAUL	17	NORMAN LILLIAN	17	3N	1W	330NL 330EL		SW	471	2995	DFV		14941	1940	*
1957	HARD HOOK OIL	17	LANNAN JOHN	17	3N	1W	907SL 330EL		NW	470	2814	DFV		43615	1942	*
1241	MUMAW ORLG	18	QUICK-BUCHELE	18	3N	1W	330SL 330WL		SESWNE	441	2006	DFV		36573	1950	*
1433	DAVIS WAYNE S	20	LANNAN W I	20	3N	1W	330NL 330FL		SWNE	465	2903					



CLINTON COUNTY

County	Company or operator	Hole no.	Farm	Sec.	T.	R.	Spot location	Corner	Quarter of Section	Logging of ref. elev. (ft)	Total depth (ft)	Age of deepest unit pen.	IGSS sample set no.	Date comp.	Geophys. logs
3105	STEWART OIL CO	1	WURTMAN MAREN	27	3N	1W	330NL	330EL	SWSE	491	2910	DEV		1964	*
3208	STEWART OIL CO	P	WURTMAN MAREN	27	3N	1W	330SL	330EL	SWNE	490	2885	DEV		1965	*
2804	SMITH CLARENCE	2	VANTIS MEIRS	27	3N	1W	330SL	330EL	NESW	491	2940	DEV	48726	1951	*
2803	SMITH CLARENCE T	1	VANTIS MEIRS	27	3N	1W	330SL	330EL	NWNE	490	2867	DEV	21679	1950	*
1178	MAMIL OIL CO	1=8	WURTMAN	27	3N	1W	1650SL	664EL	SE	490	2855	DEV		1955	*
3310	MOMO CORP	1	WURTMAN	27	3N	1W	330SL	330EL	SESE	500	2865	DEV		1960	*
3238	STEWART OIL CO	3	WURTMAN MAREN	27	3N	1W	660SL	330EL	SENE	492	2908	DEV		1965	*
24231	C E RHEM OIL&PROD	1	HAINSMANN-HUGHES	30	3N	1W	330SL	330EL	SE	488	2931		59292	1974	*
576	GULF REFINING	1	MARIN LEMMA	33	3W	1W	331SL	330EL	SESE	466	2953	DEV	8963	1942	*
1018	SLAFTER PRODUCING	1	WIEULE M	33	3N	1W	330NL	330EL	SW	481	3937	CHMP	33046	1958	*
1318	SCHLAFLY M J	1	TREFFERT LENA	34	3N	1W	330NL	330FL	NWNE	490	3082	STL		1956	*
1474	SHULMAN BROS	1	KLEYSFEUBER ET AL	34	3N	1W	330SL	330EL	NWNE	494	2874	DEV		1954	*
1549	MUNNEHAN LOUIS	1=8	KLEYSFEUBER	34	3N	1W	330NL	330FL	NWNE	492	2846	DEV		1957	*
1749	DIFIRKSON T BLAKE	1	KLEYSFEUBER	34	3N	1W	330NL	330FL	NENE	494	2863	DEV	18625	1948	*
2871	DIFIRKSON T BLAKE	1	MOULTON ESTHER	34	3N	1W	330NL	330FL	SE	493	4052	CHMP	19309	1949	*
3213	DUNNILL JOHN F	1	SWAGLER RHOE	35	3N	1W	330NL	330EL	SENE	503	2910	DEV	51412	1965	*
1477	MUMANN URG	1	LURMIER F J	1	3N	2W	330NL	330FL	NWSE	440	2745	STL	23778	1952	*
1479	REASON G L	2	DAVIS WILLIAM B	3	3N	2W	330NL	330EL	NWNE	469	2651	DEV		1950	*
1478	REASON G L	1	DAVIS W B	4	3N	2W	330SL	330FL	NE	474	2660	DEV		1950	*
1937	CLAYPOOL DAVID N	1	ELLIOTT CUMM	4	3N	2W	330SL	330EL	SEWNNE	472	2640	DEV	43344	1962	*
2803	SCHAFER & GHANMULM	1	DIXON	6	3N	2W	330SL	330EL	SWNE	465	2925			1949	*
1480	GOLDSCHMIDT E J	1	KESIKSON	8	3N	2W	330NL	330EL	NWNESE	465	2559	STL		1954	*
1926	ENGLER F W	1=8	KESTENSON PAUL	8	3N	2W	330NL	330EL	NW	504	2606	DEV	42808	1962	*
1677	SCHLAFLY M J	1	HARNETIAUX	9	3N	2W	330SL	330EL	NE	498	2722	DEV	35372	1958	*
1275	CLAYPOOL DAVID N	1	ELLIOTT	13	3N	2W	330NL	330EL	NENE	430	2761	DEV	20229	1956	*
1315	DUNNILL JOHN F	1	MUICK GORDON	17	3N	2W	660SL	330EL	NE	484	2579	DEV	27577	1956	*
1468	NEAL URG CO	1	MIOUX J W	18	3N	2W	330NL	330EL	NE	470	2550	DEV	38874	1960	*
1488	REASON G L	1	UNION NATL BANK	20	3N	2W	330NL	330EL	NWSE	480	3145	STL		1949	*
2958	SUPERIOR OIL CO	1	BEIFFERT FRANK	21	3N	2W	330NL	330FL	SWSW	450	3713	CHMP	24584	1954	*
2439	RUBISON M F	1	NEHAIK	23	3N	2W	990NL	330EL	SESW	434	2725	DEV	25204	1954	*
1183	STRICKLAND FRANK	1	QUIK THOMAS	24	3N	2W	330NL	330EL	SENE	430	2798	DEV	26641	1955	*
1489	MENHALL J W	1	LYONS F N	24	3N	2W	330SL	330FL	NENE	430	2747	DEV	23226	1952	*
1203	TEXAS CO	1	WRIGHT E S	27	3N	2W	330NL	330EL	SENE	432	2747	DEV	26203	1956	*
1256	TEXAS CO	1	BRYK V M	29	3N	2W	330SL	330EL	NW	468	2749	DEV	26596	1956	*
1035	MOSEBACH PAUL	1	SKIMORE MYRON B	29	3N	2W	520SL	810EL	NESE	455	2679	DEV	10100	1943	*
824	GARNIER L V	1	WUELS TONY	30	3N	2W	660NL	330EL	NE	481	2701	DEV	27401	1948	*
1491	MCBRIDE W C	1	METTES ADAM	30	3N	2W				483	2673	DEV	20321	1950	*
1799	SCHENMAN AL	1	MUSTEUDERHALFERS COM	31	3N	2W	330SL	330EL	SESE	467	2585	DEV	40142	1960	*
1234	SHULMAN BROS	1	WIEULE FANNIE	32	3N	2W	330SL	330EL	NWSE	461	2710	STL	26918	1956	*
579	TEXAS CO	10	GRAY P COM	35	3N	2W	662SL	664EL		435	2721	DEV	9940	1943	*
823	TEXAS CO	1	GRAY P COM	35	3N	2W	990NL	660EL	SE	428	2684	DEV	6609	1943	*
585	TEXAS CO	5	GRAY PRICE	35	3N	2W	662NL	665EL	NESW	420	2672			1943	*
584	TEXAS CO	11	GRAY P COM	35	3N	2W	662SL	664EL	NWSE	429	2658	DEV		1943	*
378	TEXAS CO	1=1	SCHAEFER J M	35	3N	2W	330SL	330EL	NE	429	1231		28296	1942	*
1016	TEXAS CO	1	DEFENUN-GRAY COM	35	3N	2W	660SL	665EL	SW	434	3612		9909	1943	*
2952	TEXAS CO	12	GRAY P COM	35	3N	2W	330NL	340FL	SESE	431	2625	DEV		1954	*
2953	TEXAS CO	13	GRAY PRICE	35	3N	2W	330SL	330FL	NESE	430	2640	DEV		1954	*
2958	BHEM C E OHLG	1	MCQUAMPS LUTIE	35	3N	2W	330SL	330EL	NE	428	2635	STL		1954	*
2950	TEXAS CO	14	GRAY PRICE	35	3N	2W	330SL	410EL	NWSE	432	2637	DEV		1954	*
1886	BHEM C E OHLG	1	GARMEN	36	3N	2W	330SL	330EL	SWNW	457	2830	DEV		1955	*
1494	TEXAS CO	2	MURPHY G	36	3N	2W	330SL	330EL	NWSE	447	2643	DFV		1955	*
1809	STEIN CHARLES K	4	STEIN LOUIS EST	36	3N	2W	330NL	330EL	NWSESW	435	2658	STL		1961	*
2402	TEXAS CO	1	SPEISER HENRY	36	3N	2W	330NL	330EL	SWSW	458	2709	STL		1954	*
2901	RUBEN HOBENT M	1	PUSER	36	3N	2W	330NL	330EL	SE	457	2937	STL		1954	*
2908	TEXAS CO	1	MURPHY G	36	3N	2W	330SL	330EL	NWSE	435	2657	DEV		1954	*
2959	TEXAS CO	1	CUDLEY GEORGE	36	3N	2W	330SL	330NL	NESW	456	2667	DEV		1954	*
2904	STEIN CHARLES K	1	STEIN LOUIS EST	36	3N	2W	330NL	330EL	SWSW	433	2640	DEV		1954	*
2963	TEXAS CO	2	SPEISER HENRY	36	3N	2W	330SL	330EL	SESW	441	2667	DEV		1954	*
1589	SINGLAIN OIL & GAS	1	GODELL GEORGE	2	3N	3W	330SL	330EL	SENE	482	2551	DEV	30584	1957	*
2977	FULA PERRY	1	BUCKNER G	3	3N	3W	330SL	330EL	NE	461	2519	STL		1951	*
1584	MAMME A J	1	TOENG SAM J	4	3N	3W	330NL	330EL	SENE	481	2493	DEV	22559	1952	*
1583	MCBIDE W C	1	BRANDT LHMIST	11	3N	3W	330NL	330EL	SESW	484	2539	STL	22628	1952	*
1582	MCBIDE W C	1	JACURB JOHN	13	3N	3W	405NL	330EL	NENE	465	2537	DEV		1949	*
17	OHIO OIL CO	1	PETERMEYER	17	3N	3W			SWSESW	487	2430	DEV		1911	*
1166	DIXON-FREMLING PROD	1	GRANDINGER	20	3N	3W	330SL	330EL	NW	460	2422	DEV	26258	1955	*
1110	FARKAN FLETCHER F	1	BRANDT M L	22	3N	3W	330SL	330EL	NWSE	462	2560	DEV	26887	1955	*
3025	BOONING M L	1=1	HUGHES P P	23	3N	3W	330SL	330EL	NESE	458	2558	DEV	21500	1951	*
1757	APPLING WALTER B	1	KNAUS ANDREW	27	3N	3W	330NL	330EL	NENE	440	2539	STL	21429	1951	*
1362	MARCH OHLG CO	1	KUCH-METENS COM	29	3N	3W	330SL	660EL	NWNESE	450	2503	STL	24263	1956	*
1477	BUGG OTIS S	1	SIRUTHEIDE	29	3N	3W	330SL	330EL	NWNESE	482	2496	STL	21910	1951	*
3953	FARKAN FLETCHER F	1	HILGEMANN HENRY	30	3N	3W	330NL	330EL	SE	445	2390	DEV	57808	1971	*
1496	DAVIS & JOHNSON	1	SCHMIDT A	30	3N	3W	330SL	330EL	SE	459	2411	STL	26928	1951	*
1162	MCBRIDE W C	3	SCHROEDER LILLIE	31	3N	3W	330SL	330EL		440	2245	DEV		1955	*
1223	MARCH OHLG CO	1=1	SCHROEDER LILLIE	31	3N	3W	330NL	330EL	SESE	454	2271	DEV		1956	*
3084	SHULMAN BROS	1	REHMENT EMIL	31	3N	3W	330SL	330EL	NESW	459	2270	DEV	30368	1951	*
3087	SHULMAN BROS	2	REHMENT EMIL	31	3N	3W	330SL	330EL	NWSE	459	2260	DEV	30345	1951	*
3088	SHULMAN BROS	3	REHMENT EMIL	31	3N	3W	330SL	330EL	NWSE	456	2267	DEV		1951	*
3089	SHULMAN BROS	4	REHMENT EMIL	31	3N	3W	330SL	330EL	NE	456	2347	DEV	30344	1951	*
3092	MCBRIDE W C	2	SCHROEDER LILLIE	31	3N	3W	330SL	330EL	SE	458	2272			1951	*
3098	SHULMAN BROS	5	REHMENT EMIL	31	3N	3W	330NL	330EL	NESE	457	2353	DFV		1954	*
3094	MCBRIDE W C	4	SCHROEDER LILLIE	31	3N	3W	330NL	330EL	SWSE	460	2261	DEV		1951	*
3093	MCBRIDE W C	5	SCHROEDER LILLIE	31	3N	3W	330NL	330EL	SESE	457	2345	DEV	21109	1951	*
3095	MCBRIDE W C INC	6	SCHROEDER LILLIE	31	3N	3W	330NL	330EL	SESW	455	2445	DFV		1951	*
3096	MCBRIDE W C	7	SCHROEDER LILLIE	31	3N	3W	330NL	330EL	SWSE	454	2263	DFV		1952	*
1513	GULF REFINING CO	1	LEWING THEODORE	31	3N	3W			SW	458	2249	STL		1951	*
3098	DUNNILL JOHN F	1	DUNNIES ELMER	52	3N	3W	330SL	330EL	NWSE	480	2415	DEV	22203	1952	*
1530	NATIONAL ASSOC PETR	1	JENSON M H	34	3N	3W	330SL	330EL	SENE	454	2605	STL		1957	*
1514	PERKINS & PERRINE	1	KLOSTERMAN BERNARD	4	3N	4W	330NL	330EL	NENE	525	2177	STL	27121	1950	*
1520	CUNNEY T M	1	ESSENPHUIS MEIRS	4	3N	4W	330SL	330EL	SE	510	2330	STL	22973	1952	*
1655	SMITH HENRY P	1	JENNE	5	3N	4W	330SL	330EL	NWNE	526	3086		40859	1961	*
1517	LINDSAY THEODORE M	1	FEDERER EDW ET AL	6	3N	4W	330SL	330EL	SW	523	2120	DEV		1952	*
1672	BHEM C E OHLG	1	WARNFLE	7	3N	4W	330SL	330EL	NWNE	511	2254	STL	32862	1958	*
1818	SMITH HENRY P	1	SCHWAGE ANTON	7	3N	4W	330SL	330EL	SESE	516	2290	STL	37879	1960	*
3798	AMCO INC	1	GNAPPERHAUS J M	8	3N	4W	330SL	330EL	NE	513	2221	STL	57343	1970	*
24210	BEESON RICHARD W	1	SCHWAGE	8	3N	4W	990NL	330EL							

CLINTON COUNTY

County no.	Company or operator	Hole no.	Farm	Sec.	T.	R.	Spot location	Corner	Quarter of Section	Logging of ref. elev., (ft)	Total depth (ft)	Age of deepest unit pen.	ISGS sample set no	Date comp.	Geophys. logs
1565	DEHNN GEORGE M	1	WEISBROD L A	24	3N	4W	330NL	330EL	NWSE	465	2355	SIL	30708	1957	*
1679	GULF OIL CORP	1	UNGER E M	25	3N	4W	330NL	330WL	SWNE	463	2397	DEV	3445A	1958	*
1292	NATIONAL ASSOC PETR	1	SUMJETTE EMMA	27	3N	4W	330SL	330WL	NW	481	2324	SIL	30597	1956	*
1522	EITELJORG HARRISON	1	LUTH URPHANS HDNE	27	3N	4W	330SL	330WL	SE	478	2398	SIL	22011	1952	*
3106	FULK PERRY	1	ORPHANS HOME ASSN	27	3N	4W	330SL	990FL	NE	477	2350	SIL	22372	1951	*
1515	TEXAS CO	1	SCHUMACHER W J	29	3N	4W	330NL	330WL	NE	508	2423	DEV	11018	1944	*
1552	PEP DMLG CO	1	FUHLER BERNARD	33	3N	4W	330SL	330EL	NW	480	2371	SIL	30159	1957	*
3311	KROHN WM H	A-1	TAPHOHN FRANK	34	3N	4W	330NL	330EL	SENW	474	2255	SIL	55098	1967	*
1523	GULUSLIMUTH E J	1	MAHLANDT-DEERG	35	3N	4W	330SL	330EL	NESE	452	2390	SIL	21674	1951	*
1524	JONES E FRANK	1	HUSTMEYER	36	3N	4W	330SL	330EL	SWSE	436	2441	DEV	22667	1952	*
1525	ANDERSON FRANK E	1	SCHNODER-HUEHNE	36	3N	4W	330SL	330EL	NEWN	441	2306	SIL	21449	1951	*
3109	GULF OIL CO	1	HUSTMEYER WM	36	3N	4W	330NL	330EL	NESESE	443	2231		1951		*
3111	JONES E FRANK	1	HUMMERT	36	3N	4W			SW	476	2330	DEV	1951		*
3110	GULF REFINING	2	HUSTMEYER WM	36	3N	4W	330SL	330WL	SESE	443	2271	DEV	32448	1951	*
3112	MARK THAIN OIL	1	HUMMERT	36	3N	4W	330NL	400WL	SESN	445	2316	DEV	1952		*
3114	GULF REFINING	2	LIENING THEODORE	36	3N	4W	600NL	330EL	SE	445	2425	DEV	30347	1952	*
3115	LINUSAY F E	1	THANKE	2	1S	5W	330NL	330WL	SESN	394	2237	DEV	22494	1952	*
1114	GULF REFINING CO	17	DELZE E	3	1S	5W	600SL	330EL	SW	396	2123	DEV	1953		*
1112	GULF REFINING CO	16	DELZE E	3	1S	5W	330SL	330WL	SESW	410	2112	DEV	32903	1953	*
1042	GULF REFINING CO	18	DELZE E	3	1S	5W	600NL	330FL	NWSW	396	2060	SIL	32041	1953	*
1047	GULF REFINING CO	1	IOFWG F	3	1S	5W	330NL	330WL	SWSE	394	2145	SIL	32772	1953	*
1099	GULF REFINING CO	19	DELZE E	3	1S	5W	330SL	330WL		400	2115	SIL	32041	1953	*
1125	GULF REFINING CO	21	DELZE E	3	1S	5W	330SL	330EL	NWSW	400	2070	DEV	33021	1953	*
1730	GULF REFINING	1	HARPSWHITE A M	3	1S	5W	330SL	330FL	SWNE	405	2030	DEV	33002	1954	*
1566	GULF OIL CORP	4	HARPSWHITE A M	3	1S	5W	330SL	330FL	NWNE	403	2080	DEV	31591	1957	*
3127	GULF REFINING CO	10	DELZE E	3	1S	5W	330SL	330FL	NESE	402	2063	SIL	32344	1954	*
3131	GULF REFINING CO	15	DELZE E	3	1S	5W	330SL	330FL	NWSE	402	2130	DEV	33191	1954	*
3130	GULF REFINING CO	14	DELZE E	3	1S	5W	330NL	990FL	NW	402	2067	SIL	33004	1954	*
3129	GULF REFINING CO	12	DELZE E	3	1S	5W	330SL	330FL	NW	405	2045	SIL	33025	1954	*
3128	GULF REFINING CO	11	DELZE E	3	1S	5W	330NL	330WL		402	2062	SIL	33075	1954	*
3116	GULF REFINING	2	HARPSWHITE A M	3	1S	5W	330NL	330WL	SWNE	402	2130	SIL	32747	1954	*
3117	GULF REFINING	3	HARPSWHITE A M	3	1S	5W	600NL	330WL	NE	403	2133	SIL	32027	1954	*
3121	GULF REFINING CO	3	DELZE ELMER	3	1S	5W	330NL	330WL	SENW	405	2063	SIL	32341	1953	*
3123	GULF REFINING CO	4	DELZE F E	3	1S	5W	330SL	330FL	NWNW	403	2063	SIL	33028	1954	*
3122	GULF REFINING CO	4	DELZE ELMER	3	1S	5W	330NL	330WL	SWNW	402	2042	SIL	33081	1954	*
3120	GULF REFINING CO	2	DELZE ELMER	3	1S	5W	330SL	330FL	SESW	405	2060	SIL	21949	1951	*
3119	GULF REFINING CO	1	DELZE ELMER	3	1S	5W	330NL	330WL	NESE	401	2077	SIL	32130	1951	*
3125	GULF REFINING CO	7	DELZE E	3	1S	5W	330NL	330WL	SE	402	2240	SIL	33023	1954	*
3124	GULF REFINING CO	6	DELZE F	3	1S	5W	330NL	330WL	SW	404	2044	SIL	33041	1954	*
3126	GULF REFINING CO	9	DELZE F	3	1S	5W	990NL	330EL	NEWN	406	2066	SIL	32994	1954	*
1132	SCHIERMAN AL	1	DELZE F	4	1S	5W	330NL	330WL	SENE	403	2049	SIL	1955		*
1123	GULF REFINING CO	20W	DELZE E	4	1S	5W	330SL	330EL	NESE	402	2075	DEV	1955		*
1194	SCHIERMAN AL	1	MULLING	4	1S	5W	330NL	330FL	SENW	403	2150	DEV	1956		*
1161	SCHIERMAN AL	01	SIEGMUND	4	1S	5W	330NL	330FL	SESE	403	2047	DEV	20294	1955	*
1117	FRIEDRICH WOLFFERT	1	HWOECALING	4	1S	5W	330NL	330FL	NWSE	400	2400	CHMP	1955		*
1200	SCHIERMAN ALUYS	1	MUELLER	4	1S	5W	330NL	330EL	SWSWSE	405	2127	SIL	20297	1956	*
1731	WINN C R	1	MULING	4	1S	5W	330NL	330FL	NW	424	2205	SIL	1956		*
3132	JET OIL CO	1	BRIDGEMAN FRANK	4	1S	5W	330NL	330EL	NWNE	401	2061	SIL	41101	1954	*
3130	GULF REFINING CO	13	DELZE E	4	1S	5W	330SL	330FL	NESE	402	2063	SIL	32729	1954	*
3134	GULF REFINING CO	1	SAITER PHILIP	4	1S	5W	623SL	330FL	NE	403	2070	SIL	24661	1954	*
3136	GULF REFINING CO	1	DELZE E	4	1S	5W	330SL	990WL	NE	402	2180	DEV	22853	1952	*
2074	KAPP LOUIS	1	RECK-HODS CUM	5	1S	5W	990NL	330WL	SWNE	426	2126	DEV	1964		*
1118	OKAN VALLEY CO	1	GRUOL MARTIN	6	1S	5W	1700SL	330FL	SWSE	409	2058	SIL	25550	1955	*
1733	SHOOKY OIL CO	1	FRIEDRICH JOE	7	1S	5W	330SL	330EL	NWNE	400	2100	DEV	1952		*
1734	MARK THAIN OIL	1	KRAUSZ A J	8	1S	5W	330NL	330EL	NE	401	2092	SIL	52704	1955	*
3255	SCHAEFFER OIL CO	1	KNTPP-FRIEDRICK	8	1S	5W	990NL	330WL	NE	401	2164	SIL	22571	1955	*
3138	COLUMBUS EXPLOR	1	SIEGMUND C K	9	1S	5W	330NL	600EL	NWNW	398	2146	SIL	32944	1955	*
1095	GULF REFINING CO	1	SIEGMUND CHRISTINE	10	1S	5W	330NL	330FL	NE	401	2148		55741	1948	*
3034	PREMM C F DRIG	1	IOFWG	10	1S	5W	330SL	990WL	NE	401	2148		1959		*
1755	REDWINE WASH	1	SCHNINN FRED	15	1S	5W	330NL	330WL	SENW	401	2235	SIL	21959	1951	*
1777	KAPP LOUIS	1	ROHM JOHN CUM	16	1S	5W	330NL	330FL	SENW	398	2089	DEV	1959		*
1736	KAPP LOUIS	1	RENOFF	17	1S	5W	330SL	600EL	NE	397	2103	DEV	22183	1952	*
1747	COLLINS BROS OIL	2	FAINBORN CUM	17	1S	5W	630SL	453FL	SE	397	2103	SIL	36413	1959	*
3150	KAPP LOUIS	1	KNTPP	17	1S	5W	330NL	600WL	SE	396	2010	DEV	1952		*
3140	KUHLBECKER JOE	1	KRAUSZ E	17	1S	5W	330NL	600EL	SE	397	2052	DEV	1952		*
1737	COLLINS BROS OIL	1	SCHIEFEL LEONARD	20	1S	5W	330NL	330WL	NWNE	397	2122	DEV	24145	1953	*

DEV = Devonian; SIL = Silurian; ORD = Ordovician; CINC = Cincinnati Series (U. Ord.); CHMP = Champlain Series (M. Ord.); CAN = Canadian Series (L. Ord.); CAM = Cambrian; and PC = Precambrian.



CRAWFORD COUNTY

County no.	Company or operator	Hole no.	Farm	Sec.	T.	R.	Spot location	Corner	Quarter of section	Logging ref. elev. (ft)	Total depth (ft)	Age of deepest unit pen	ISGS sample set no.	Date comp	Geophys. logs
528	BELL KENNETH C	1	MILLEN J EARL ETAL	2	5N11W	330SL	330EL		NWSE	536	3201	DEV	25608	1955	*
6957	GETTY OIL CO	W021	SCHOUDERS S	20	5N11W	330SL	420WL		SESE	492	5117	CAN	55003	1967	*
68	BELL BRUS	1	WAMPLER LENA	1	5N12W	730SL	337EL		SW	566	3110	DEV	4875	1940	*
3085	DRAKE D W & DOME M H	1	MAXWELL E ETAL	3	5N12W	330SL	330WL		SESW	507	4690	CHMP	3805A	1961	*
6319	DRAKE & DOME	1	BUNNELL-MAXWELL CUMM	3	5N12W	330NL	400WL		SE	507	3065	DEV		1964	*
3056	BELL BRUS	1	KERSEY E W	1	5N13W	950SL	330EL		NE	469	2805	DEV	5175	1940	*
710	DOHNEY L L	1	AMNULU	12	5N14W	990NL	990EL		SESE	446	4516	DEV	26063	1955	*
2496	NAT ASSOC PET CO	1	STIFLE EDWIN G	6	6N11W	330NL	330WL		SENE	496	3341	DEV	15197	1946	*
286	WILLIS WALPM R	1	FITZPATRICK RUSSELL	10	6N11W	860NL	460WL		SWNE	452	3000	SIL	11677	1946	*
6683	DILLIGASBURERS PRODS	1-A	EWING HEITHS	31	6N11W	330SL	330WL		SENW	541	2998	DEV		1966	*
2498	SLAPE DUN OIL CO	1	KINLAID G	36	6N11W	330NL	330EL			476	3116	DEV	25519	1955	*
7856	DRAKE D W & DOME M H	W1-0	RUSS J R	21	6N12W	330SL	2350WL			520	3105	SIL	43930	1963	*
3604	KINTOP H B	1	BUTCHER	25	6N12W	762SL	330WL			613	3107	DEV	23250	1953	*
2410	INDOQUIS OIL CO INC	1	ELHARDT WALTER P	30	6N12W	330SL	340FL		NW	482	2901	DEV	34576	1954	*
228	DURNING H R	1	DUCOMON	31	6N12W	316NL	661WL		NWNW	460	2905	DEV	5120	1940	*
7186	DRAKE D W & DOME M H	1-A	DAVIS KENNETH	32	6N12W	330SL	590WL		NESE	499	2996	DEV	4136A	1961	*
244	OHIO OIL CO	35	BUCK W R	6	6N13W	690NL	675WL		SWNW	477	2963	SIL	16145	1943	*
2	MAYHIRE A W	1	BUCK W R	4	6N13W	330SL	330WL		SESW	473	2817	DEV	8970	1942	*
248	POWERS H ET AL	1	KIRTLAND	7	6N13W	330SL	330WL		NENW	491	3116	DEV	6075	1941	*
250	OBLONG DEV CO	1	LEWIS JOE	9	6N13W	660NL	330EL		NWNW	476	1955	DEV		1942	*
249	LASALLE OIL CO	1	BERRYHILL J L	9	6N13W	660NL	330FL		NW	479	2977	DEV	442A	1940	*
4012	WRIGHT WALLACE M	1	BERRYHILL	9	6N13W	330NL	660EL		SENW	492	2836	DEV		1946	*
4016	WRIGHT WALLACE M	1	SCOFFIELD	9	6N13W	330NL	330WL		NE	482	3055	DEV		1905	*
4053	ZAMMISER H B	1	JONES	12	6N13W	675NL	225WL		NWNW	522	4620	CHMP	129	1920	*
4137	BARLER INV CO	1	MITCHELL W E	21	6N13W	700SL	660WL		NWNW	467	2987	DEV	5669	1940	*
29800	MARATHON OIL CO	19	SIMPSON, S	26	6N13W	660NL	660EL	SW		501	2830	DEV	25575	1976	*
573	COLLINS WALTER	1	PRICE	26	6N13W	330NL	330WL		NESE	471	3186	DEV	25575	1955	*
236	OHIO OIL CO	28	DUCOMON L L	35	6N13W	675NL	540EL		SENE	477	4654	CHMP	7406	1942	*
29909	K OIL, INC	1	MEHLER, H	6	7N11W	330SL	330EL	SE		478	2996	DEV		1976	*
294	WEST OIL CO	1	BROWN	12	7N11W	330SL	330WL		SESW	430	2824	DEV	22887	1952	*
5520	KINGWOOD OIL CO	1	WALKER	23	7N11W				SENERE	456	2960	SIL	3605	1939	*
7600	SCHOONMAKER G C	1	PIPER J	27	7N11W	330NL	330EL		SE	445	2945	DEV	41724	1962	*
290	LUMELIND FRIEMAN	1	APPLE J E	27	7N11W	330NL	330WL			449	2998	DEV	19753	1949	*
6619	ATMCO INC	1	HYNES M A	28	7N11W	1650SL	330WL		NE	448	3034	DEV	51344	1970	*
5688	ROBINSON CARL ET AL	1	WALTERS O	19	7N12W	360SL	330EL		NWSE	538	2962	DEV	4644	1940	*
7513	MAMUTSKA OIL CO	30	MCCLANE J V	2	7N13W	330NL	330WL		SW	542	1026	DEV	44021	1962	*
29849	MARATHON OIL	30	MCKNIGHT J W	17	7N13W	660SL	710EL		SWSW	513	2960			1975	*
6148	OHIO OIL CO	40	MCKNIGHT J W	18	7N13W	447NL	676EL		SESE	506	2920	SIL	10146	1915	*
6268	OHIO OIL CO	1	MCKEE ETHEL	29	7N13W	330SL	330EL		NENW	506	2933	DEV	17800	1947	*
2507	DENVER PROD & RFG		DENNIS HARLEY	10	7N14W	330NL	330WL		SW	497	3504	DEV	4382	1940	*
4245	GUYER ARDEN	1	MADDOX HENRY	3	8N12W	660NL	660EL		SESE	515	2860	DEV		1970	*
408	DUMELINICK OIL CO	1	REYNOLDS WILBUR	4	8N12W	330SL	330WL		NE	539	2868	DEV	21854	1951	*
7740	BRIDGE FRANK A	2	BOWMAN	7	8N12W	330SL	330WL		SESE	560	2934	DEV	43502	1962	*
9575	GUYER ARDEN G	1	ANGEL CLINTON	10	8N12W	330NL	330EL			488	2881	DEV		1970	*
5	KNOHN WM H	1	GUYER	11	8N12W	330SL	330WL		NENW	515	2891	DEV	16506	1943	*
2516	MASTINGB ET AL	1	ATHEY K	18	8N12W				N2ENE	577	2982	DEV	2710	1938	*
8596	LEVERTON A J	1	KNECHT	19	8N12W	330SL	660WL		NWSE	550	3001	DEV	53047	1966	*
2228	RUCAPURD PETR CO	1	GWINN R	19	8N13W	330NL	330EL			547	2801	DEV		1959	*
382	KNOHN WM & POWERS WI	1	WIMAN	19	8N13W	330NL	660EL		SE	539	2761	DEV	7416	1942	*
6036	SALVAGE OIL & FUEL	6	MCGILLIS W S	25	8N13W	200NL	660WL		SW	550	2924	SIL	3673	1938	*
1	MULTON GAIL F	1	LAMB UNIT	26	8N13W	350NL	350EL		SW	585	2836	DEV	024A	1942	*
9128	MIGGINS ET AL	1	KELLER COLTHER	33	8N13W	330SL	990EL		SWNE	528	2911	DEV		1949	*
9137	EDWARDS OIL CO	E-3	GEFFS	2	8N14W	330SL	330WL		NESE	518	2663	DEV		1949	*
7841	MARTIS OIL CO	2	SHORT	13	8N14W	330SL	330WL			541	2686	DEV		1952	*

DEV = Devonian, SIL = Silurian; ORD = Ordovician; CINC = Cincinnati Series (U. Ord.); CHMP = Champlain Series (M. Ord.); CAN = Canadian Series (L. Ord.); CAM = Cambrian, and PC = Precambrian.

CUMBERLAND COUNTY

County no.	Company or operator	Hole no.	Farm	Sec.	T.	R.	Spot location	Corner	Quarter of Section	Logging ref. elev., (ft)	Total depth (ft)	Age of deepest unit pen.	ISGS sample set no.	Date comp.	Geophys. logs	
21408	WADINGTON LEWA	2	PINN	6	9N	7E			SWNWSW	649	3720		54857	1975	*	
21427	WADINGTON LEWA	1	HAKER	7	9N	7E	330NL	330WL	NE	640	3495	DEV		1975	*	
21464	SOUTHERLAND JAS A	1	CLEWUNKA	10	9N	7E	330NL	330WL	NENW	612	3865		54773	1975	*	
21527	ENERGY RESRCS OF INU	1	WILL LOUIS	11	9N	7E	330NL	330WL	SWNW	635	3650		60665	1975	*	
21465	ENERGY RESRCS OF INU	1	PEARL DAY AGNES	16	9N	7E	330SL	330WL	NE	640	3460		54812	1975	*	
21592	WHITE CARL	1	PLATZ	16	9N	7E	330SL	330WL	NENW	617	3470	DEV	50317	1975	*	
21591	TEXACO INC	8=0	WENTIE FRANCIS	20	9N	7E			SWNESC	627	3423			1974	*	
21465	MUBIL OIL	2	DETERS ALBERT	20	9N	7E	330SL	330FL	SE	634	3900			1974	*	
21598	MUBIL OIL CORP	1	PETERS ALBERT	21	9N	7E			SENESE	625	3680			1974	*	
21597	TEXACO INC	1	SHINGLER HEIRS	21	9N	7E			SSENE	624	3894			1974	*	
21593	TEXACO INC	8=3	WENTE FRANCIS	21	9N	7E			SSENE	622	3895			1975	*	
21588	TEXACO INC	1=0	WENTE FRANCIS	21	9N	7E			NESSE	625	3905		59060	1974	*	
21571	TEXACO	1	WENTE FRANCIS	21	9N	7E	330SL	330WL	SW	625	4025			1974	*	
1087	UNION OIL CO CALIFON		RUMULL W	22	9N	7E			SWSSE	621	4082	SIL	*****	1968	*	
21590	TEXACO INC	10=4	WILLENBORG, LOUIS	28	9N	7E			NWNWNW	622	4490	LIN	54462	1970	*	
21590	MUBIL OIL	2	RUMULL BERTHA E	29	9N	7E	990NL	990FL	NE	623	3923			1974	*	
21589	MUBIL OIL	1	RUMULL BERTHA E	29	9N	7E	330NL	330FL	NE	619	4190			1974	*	
121	NAT'L ASSOC PET CO	3	HERNARD J KROGMAN	31	9N	7E	330SL	330WL	NESW	617	4070	SIL	16934	1940	*	
21412	RELUEN W L	1	FLORENCE	31	9N	7E	330SL	330FL	NWSW	617	3940		59567	1974	*	
1150	EGO OIL CO	1	DETERS R	34	9N	7E			SENESE	617	3982	SIL	54334	1970	*	
209	TRI-APCO	1	MULSAPPE HEIRS	16	9N	9E	660NL	660FL	SW	527	4340	DFV	42567	1964	*	
9	UNION PROD PETRU	1	COX	29	9N	9E	660NL	330WL	NE	515	4112	DFV	3754	1959	*	
1252	MIRACLE LES	1	GREEN T	34	9N	9E	330SL	330WL	SWNWNW	584	4519	DFV		1972	*	
87	WILSON, K R	1	RUE	27	10N	0E	2034SL	1839WL		590	3743	DFV	16209	1940	*	
58	HUBBARD, M F	1	C YOUNG	4	10N	7E	330NL	330WL	NENE	606	3500	DFV	26029	1955	*	
1088	UNION OIL CO CALIFON	1	MURAN N P	14	10N	7E	660SL	330WL	NENE	659	3765	SIL	*****	1968	*	
107	NAT'L ASSOC PET	1	ALLIE M HANULEY	26	10N	7E	330SL	330WL	SESE	630	3615	DFV	15534	1940	*	
21406	SAFARI OIL CO	1	KULL	5	10N	8E			NWSSE	630	3625			1974	*	
108	SLALTER, A J	1	LAYTON	20	10N	8E	330SL	330FL	SE	620	3900	DFV	23167	1952	*	
1016	HUMAN, RONALD P	1	BALLINGER	20	10N	8E	330SL	330FL	SNNW	620	4205	SIL		1967	*	
21585	TEXACO INC	1	MCCANULISH G	4	10N	9E	990NL	330WL	NW	622	3804		54459	1974	*	
184	SKILES OIL COMP	1	TIPPIT-MCCANULISH	5	10N	9E	330NL	330FL	NENE	614	3451	SIL	30924	1958	*	
1285	A M A OIL CO	31	CHRYSLEM C E	13	10N	10E	505SL	330WL	NE	624	3130			1972	*	
171	GAMBILL, J	1	LACY	20	10N	10E	330NL	330WL	SNNW	625	2084	DFV	20556	1950	*	
812	PIKES, L	5	CUCHONDUH	25	10N	10E	990NL	330FL	NW	637	2092	DFV	22134	1951	*	
197	NAT'L ASSOC PET	1	M NEELY	28	10N	10E	330NL	330FL	SNE	608	3222	DFV	43890	1962	*	
1019	HUTSINGA, L L	1	DICK SHUHE	36	10N	10E	330NL	330FL	NE	620	3341	LHMP	54227	1947	*	
192	SHAND OIL	1	YOUNG	27	11N	7E	330NL	330FL	NENE	672	3337	DFV		1962	*	
170	V S & S OIL CO, INC	1	GURDIN	32	11N	7E	330NL	330WL	SNNW	653	3612	DFV	27096	1950	*	
1095	PITTSBURG PARTIES		RAWLEY	31	11N	11E	660NL	660WL	NE		2500					

EDWARDS COUNTY

1465	FLYNN WM D	1	ROSTER GRANT FIAL	37	1S10W	330SL	330FL		NW	401	5200	DFV	11968	1940	*
250	SUPERIOR OIL CO	1	SCOTT M J	38	2S10E	330SL	330FL		NE		5190	DFV	4690	1940	*
128	FUX F G & W J	1	JUNYSON LLOYD	19	2S11E					438	5185		4655	1940	*
1141	TEXACO INC	1	TAIT LAMMULL	5	3S10E	660NL	660WL		SNNW	425	5440	DFV	50276	1964	*

DEV = Devonian, SIL = Silurian; ORD = Ordovician; CINC = Cincinnati Series (U. Ord.); CHMP = Champlainian Series (M. Ord.); CAN = Canadian Series (L. Ord.); CAM = Cambrian; and PC = Precambrian.



EFFINGHAM COUNTY

County no.	Company or operator	Hole no.	Farm	Sec.	T.	R.	Spot location	Corner	Quarter of Section	Logging ref. elev. (ft)	Total depth (ft)	Age of deepest unit pen.	ISGS sample set no.	Date comp.	Geophys. logs
967	HERNOON OIL CO	1	KURS C	12	6N	4E	660NL	557WL	S4NE	572	4704	CINC	3683A	1960	*
4	KINGWOOD OIL CO	1	MARTIN HOBS E	14	6N	5E	660NL	330EL	S4W	550	4045	DEV	4809	1960	*
563	HUPKINS DALE	1	SCHUENBERG C F	23	6N	5E	660SL	660WL	NE	550	4212	DEV	3644A	1960	*
9	KINGWOOD & CARTER OIL	1	BARTELS ARTHUR H	26	6N	5E	660NL	300WL		530	4124	DEV	2380	1937	*
1406	MURVITT L J	1	BUCHOLZ	27	6N	5E	400SL	330EL	NENE	551	4037		56002	1968	*
22498	JUNIPER PETRO CORP	1	GERTH NORMAN ET AL	32	6N	5E	330SL	330WL	NW	503	4235		59613	1975	*
441	WIGGINS P N JW	1	MACKLIN RALPH	8	6N	4E	660SL	660WL	SE	480	5000	STL	21130	1950	*
445	KINGWOOD OIL CO	1	MCHMONTG	15	6N	6E			E2SE	536	6543	CAN	2626	1938	*
413	POE BECIL	1	VOELKER DITU	6	7N	4E	330NL	330EL	SE	630	3505	DEV	3144A	1950	*
635	FLETCHER OIL PROD	1	MIGUS J	24	7N	4E	610SL	510EL	NESE	591	3909	DEV	45055	1963	*
641	THOMP R M	1	ANDERSON	7	7N	5E	330NL	330EL		596	3844	DEV	40775	1964	*
971	WIGGINS P N	1	GENAULT HENNY	18	7N	6E	660SL	660EL	NW	570	5000	CINC	2109A	1951	*
22476	ENERGY RESERVOIR OF IND	1	NIEMENG JOHN W	3	7N	7E	330NL	330WL	S4W	590	5375		59886	1975	*
1362	UNION OIL OF CALIF	1	UNGWIND CONSOL	15	6N	5E	455SL	380EL	S4W	618	3970	STL	54901	1960	*
1312	UNION OIL CO CALIF	1	HAMMER EDWIN	20	6N	5E	330NL	400WL		625	3860	STL	55202	1960	*
505	THE PURE OIL CO	1	DAMMENMAN W J	33	6N	5E	330SL	330EL	N4NW	602	3936	STL	22716	1952	*
21965	TEXACO INC	1	LILLY LEMUEL	21	9N	4E	330NL	355EL	NENW	622	3350		59430	1974	*
1710	NATURAL GAS PIPELINE	1-0	DONALDSON V	31	9N	4E	430L	45EL	NW	625	3412	DEV		1971	*
22451	ATLAS ENERGY CORP	1	THOMPSON WETHERELL	20	9N	5E	330NL	330WL	NENW	631	6000		54670	1975	*
1727	ALAMS HARRY J	1	DUETHMAN	28	9N	6E	330NL	560EL	SE	620	3652		59025	1973	*

FAYETTE COUNTY

950	MEMB F E	1	MUELLER	2	4N	1W	330SL	330FL	N4SE	475	2940	DEV	9965	1942	*
1282	C J SIMPSON OIL CO	1	WADE LLOYD	4	4N	1W	030NL	330EL	N4NE	448	2952	DEV	2123A	1951	*
633	ANGELIA INELVE OIL	1	DATES	13	4N	1W	330NL	660WL	SENE	498	3656	DEV	5567	1941	*
1071	SHULMAN HROS	1	OUTHOUSE	14	4N	1W	330NL	330EL	N4SE	486	3017	DEV	25470	1955	*
1702	HARDY ROCK OIL CO	1	VORAS C R & F E	14	4N	1W	330NL	330EL	N4	490	2473	DEV	45647	1962	*
1329	TOWHUNTER PAUL U	2	BELLER CLIFURU	16	4N	1W	990NL	330EL	N4NW	449	2690	DEV	23104	1952	*
1494	NATL ASSOC PETR CU	1	FAIRCHILD ONPHA E	21	4N	1W	330SL	1650EL	S4W	445	2725	DEV	07506	1964	*
1553	CANAM OIL PROD	1	MIDMAN	34	4N	1W	530NL	847WL	SENE	448	3001	DEV	3535A	1960	*
1315	HAPP LOUIS	1	MERTMAN	36	4N	1W	330SL	330FL	NESE	495	4025	CHMP	30111	1957	*
1738	HARDY ROCK OIL CO	1	WMS FRANK	36	4N	1W	030NL	330WL	NE	476	2960	DEV	4370A	1962	*
1319	STRICKLAND FRANK L	1	HALL WALTER	24	5N	1E	330SL	330WL	N4NW		3098	DEV	21706	1951	*
24894	ENERGY RESERVOIR OF IND	1	LANE MELLIE	30	5N	1E	330SL	330EL	S4W	489	3300	STL	6037A	1975	*
1613	MIDMAN RAY	1	WALAEK	1	5N	2E	330SL	330FL	S4SW	530	3445	DEV	41623	1961	*
1478	BEUDEN W L	1	MEYER C F	12	5N	2E	330NL	330WL	S4SE	540	3450	DEV	34445	1959	*
1455	CLAYPOOL & MILLER	1	PEYTON W U	12	5N	2E	330NL	330WL	SENE	540	3450	DEV	34445	1959	*
1637	BEUDEN W L	1	HARTMAN UNIT	12	5N	2E	330SL	330FL	N4SE	543	3477	DEV	4152A	1961	*
1447	KEMANCE OIL CO	1	GEMLE	13	5N	2E	1650NL	990EL		582	4527	CHMP	3427A	1959	*
1599	BEUDEN W L	3	GEMLE JOHN	13	5N	2E	330NL	330WL	NENE	580	3475	DEV		1961	*
1577	BEUDEN W L	2	GEMLE JOHN	13	5N	2E	330SL	330FL	NENE	547	3476	DEV	38095	1961	*
24741	BEUDEN W L	7	GEMLE JOHN	13	5N	2E	990SL	330FL	NE	544	3470			1974	*
1567	BEUDEN W L	1	MULLIN UNIT	24	5N	2E	330NL	400WL	NENE	581	3561	DEV	31153	1960	*
1543	BEUDEN W L	1	PONTIUS UNIT	6	5N	3E	330SL	330FL	S4W	559	3545	STL	36850	1961	*
1665	DAVIS WAYNE & ASSOC	1	MAHON HEIKS	4	5N	3E	330NL	330WL	S4W	544	3522	DEV	41794	1961	*
1584	BEUDEN W L	1	LANGSTON	14	5N	3E	330NL	330WL	S4W	544	3488	DEV	43069	1961	*
1381	BEUDEN W L	1	HARPSTER DEAN	14	5N	3E	330SL	330WL	N4NE	596	3515	DEV	37894	1960	*
1375	BEUDEN W L	1	MEYER UNIT	14	5N	3E	330NL	330WL		590	3487	DEV		1961	*
1359	BEUDEN W L	1	GEMLE M	18	5N	3E	330NL	330WL	S4NW	540	3474	DEV	36449	1960	*
24792	BEUDEN W L	5	GEMLE MARTIN	18	5N	3E	990SL	990WL	NW	590	3472			1974	*
4780	KEFSON & PATRICK	1-0	PETRO CORP	26	5N	3E	330SL	330FL	S4W	593	4208		5697A	1973	*
614	MID-COUNT PETRO CORP	1	MEYER BERHA	29	5N	3E	330SL	330WL	NE	595	3612	DEV	9558	1943	*
668	KINGWOOD OIL CO	1	BURKAMP CONRAD	30	5N	3E	660SL	660WL	SE	577	3570	DEV	5361	1940	*
1748	SMELL OIL CO	1	FURU G D	11	5N	3E	990NL	990FL	NW	573	3575	DEV	43429	1963	*
24654	C E BHEMM OIL PROD	1	KRAHER	14	5N	3E	990NL	990WL	NENW	584	5715	DEV	59416	1975	*
24657	BEESON WILHAR W	1	HANDBAHL	36	5N	3E	330SL	330WL	NW	585	4061			1975	*
24877	CULLINS HROS OIL	1	RUFL WROS	8	5N	4E	330SL	330FL	NW		4148			1975	*
1295	DURAN THOS S	1	RAHMANN-WEAVER LOM	2	5N	1W	330SL	330EL	NESE	561	3010	DEV	21427	1951	*
1207	HARRY HARRY	1	REYMAN HENRY	2	5N	1W	330SL	330WL	SE	527	2924	DEV	24973	1954	*
1919	LUCE DON R	1	EYMAN	8	5N	1W	330NL	330FL	S4NW	578	2896	STL	49730	1964	*
1823	ATRINS & HALE	1	CUNNINGHAM	9	5N	1W	330NL	330FL	S4NW	570	2957	STL		1963	*
24935	JUNIPER PETRO CORP	4020	STENICKER	24	5N	1W	330SL	330FL		461	2965		60001	1970	*
1290	CHAMFURU J L	1	THACKER GEO A	31	5N	1W	330NL	330WL	S4NESE	436	2812	DEV	21737	1951	*
24807	BEUDEN W L	1	GALIC	24	6N	1E			NESW	488	3270		59408	1970	*
24819	H S OIL INC	1	FANTIN	19	6N	2E	330SL	330EL	NESE	550	3540			1974	*
24969	C E BHEMM OIL PROD	1	THELAND EUGENE	21	6N	2E	600SL	330EL	S4SW	553	3083	STL	60314	1976	*
691	GULF KEF LO	3	SMALL JR	25	6N	2E	990SL	330EL	SE	536	3375	CHMP	3667	1959	*
1563	CLAYPOOL DAVID W	1	MICKEY JOSESE	32	6N	2E	340SL	330WL	SENW	550	4040	DEV	31217	1957	*
1434	THE TEXAS CO	11	MCKEE E G	6	6N	3E	330NL	990EL	SENW	599	3490	DEV	33112	1958	*
24950	BEUDEN W L	1	KANATKAN L	16	6N	3E	330SL	330WL	SE	600	3625		80000	1974	*
1723	GILLESPIE SAM W	1	RUSH ALTA	10	6N	3E	330SL	330WL	SE	504	3470	DEV	43525	1962	*
1779	THOMP R M	3	MARLMAN VENETTA	30	6N	3E	330SL	990EL	N4NW	540	3433	DEV	43792	1963	*
490	TEXAS CO	1	SCHWARTZ CHRISTIAN	30	6N	3E	430NL	773FL	S4W	553	3457	DEV	12106	1944	*

DEV = Devonian, SIL = Silurian, ORD = Ordovician, CINC = Cincinnati Series (U. Ord.), CHMP = Champlain Series (M. Ord.), CAN = Canadian Series (L. Ord.), CAM = Cambrian, and PC = Precambrian

FAYETTE COUNTY

County no.	Company or operator	Hole no.	Farm	Sec.	T.	R.	Spot location	Corner	Quarter of Section	Logging ref. elev. (ft)	Total depth (ft)	Age of deepest unit pen.	ISGS sample set no.	Date comp.	Geophys. logs
1561	WHITTINGHILL F T JR	2	SCHWANN PAUL	31	0N	3E	330NL	330EL		534	3431	DEV	1960		
1414	FOX GERALD M	1	ATWOOD	3	0N	1W	330NL	330EL		532	2687	DEV	31449	1958	*
1594	EARNEST C B	1	THALKER OPAL	7	0N	1W	2319SL	4304WL		565	2642	DEV	36920	1941	
1441	FOX G M	1	SMITH C P	14	0N	1W	330NL	330WL		533	2930	DEV	36822	1959	
175	KINGWOOD OIL CO	1	DAYTON L	14	0N	1W	669NL	330EL		536	2446	DEV	5488	1940	
1013	NATL ASSOC PETRO CO	1	DUGAN JOHN M	23	0N	1W	330SL	330EL		528	3880	LMP	17713	1947	
825	BENEDUM-THRES	1	VANZANT	24	0N	1W	220SL	220WL		525	3151	DEV	2420	1937	
1558	JORDAN JAMES	1	HART	30	0N	1W	330SL	330WL		520	2779	STL	36349	1948	
1297	ORLG & EXPLOR CO	1	RAY JULIAN D	55	0N	1W	330SL	330EL		521	2995	DEV	23360	1949	*
2278	VANDALTA OIL & GAS		THAN THOMAS	36	0N	1W			RESERVE	526	2991				
1603	MARRY MARRY	1	CAPPS	32	7N	1E	330SL	330WL		550	3470	SIL	41208	1941	
4714	NATURAL GAS PIPELINE	1	MEYERS PENN	2	7N	2E	550SL	41WL		584	3435	DEV		1971	
1617	BALURIDUE N A	2	BROWNING MAURICE	30	7N	2E	490NL	530FL		534	3380	DEV	41967	1941	*
24852	ENERGY RESOURCES IND	1	STINEBRING-LEURETTEN	31	7N	2E	330NL	340WL		537	3500		54771	1974	*
995	MAGNOLIA PETRO CO	41-0	CLOW T C	5	7N	2E	330SL	330EL		573	3270	DEV		1941	*
354	JARVIS DRUS A MARCEL	1-0	YAKELY F F	6	7N	3E	669NL	530FL		572	3581			1941	*
552	J E MABEE CO	2	LAY JESSE	6	7N	3E	1048L	474WL		576	3283	DEV	1351A	1930	
174	UNION PROU PET CO	5	MURKINSON ADA	8	7N	3E	105NL	190FL		549	3197	DEV	6993	1941	*
501	THAKES & PRAY	1	SETOBY	10	7N	3E	50NL	50WL		643	3375	DEV	4135	1940	*
72	PRAY MAX OURLG CO	6	FERGUSON	18	7N	3E	350NL	740WL		594	3241	DEV	4207	1940	*
24883	MCLEEN W L	1	SMITH	24	7N	3E	330SL	330FL		612	3370			1975	
1258	NATL ASSOC PEIR CO	1	HINES F W	20	7N	1W	330SL	330WL		545	2736	DEV	36922	1957	*
1507	MOHAWK OURLG CO	1	REJAKURIC	26	7N	1W				540	3070	STL	23254	1943	*
988	THE TEXAS CO	1	STOKES MERIDIAN	7	8N	1E	330SL	330WL		540	3643	CHMP	10659	1954	*
1313	DAYTON WARD W	1	METER F W	9	8N	1E	330SL	330FL		614	3163	SIL	24466	1942	*
24827	CULLINA BRODS OIL CO	12	ETCHASON	17	8N	1E	400NL	330FL		540	4227			1974	*
121		17	ETCHASON	17	8N	1E				610	3246	SIL		1090	*
24492	ENERGY RESOURCES OF IND	1	JACOBSON C E ETAL	16	8N	2E	330NL	330WL		568	3403	DEV		1975	*
2950	CARTER OIL CO	7-0	SINGLATH F F	2	8N	3E	470NL	650WL		621	3390	DEV	9427	1943	*
2902	CARTER OIL CO	5-0	DUTY MINNIE	2	8N	3E	585SL	650WL		620	3344			1943	*
2913	THE CARTER OIL CO	5-0	MCULLUM LMAS	2	8N	3E	664SL	671FL		604	3213		1450A	1942	*
2914	CARTER OIL CO	6-0	MCULLUM LMAS	2	8N	3E	673SL	680WL		604	3310	DEV	1450A	1943	*
2920	CARTER OIL CO	3-0	MUSSEY SIMILOUS	2	8N	3E	673SL	700WL		600	3325	DEV		1943	*
2917	CARTER OIL CO	3-0	MUSSEY RUTH	2	8N	3E	667SL	657WL		600	3311	DEV	0427	1942	*
2938	CARTER OIL CO	3-0	MULMAN W L	3	8N	3E	667SL	672WL		587	3318	DEV	14079	1943	*
4503	NATURAL GAS PIPELINE	1-0	RHEUFEMEYER ELLA	3	8N	3E	139NL	230WL		543	3281	SIL		1940	*
2970	CARTER OIL CO	3-0	MULMAN JULIAN	10	8N	3E	664SL	661FL		613	3330		1450A	1942	*
2479	CARTER OIL CO	9-0	LOGSDON T N	10	8N	3E	662SL	666WL		620	3310	DEV		1943	*
2465	CARTER OIL CO	7-0	FORTINER ROB	10	8N	3E	659NL	666FL		621	3133	DEV	13777	1942	*
1519	CARTER OIL CO	5-0	FORTINER ROH	10	8N	3E	656SL	749WL		624	3148	DEV	0307	1942	*
3028	CARTER OIL CO	5-0	WETMORE NELLIE	11	8N	3E	667SL	664WL		620	3307	DEV	6747	1941	*
3032	CARTER OIL CO	3-0	WOOD U C	11	8N	3E	670SL	654FL		618	3332		7355	1941	*
5005	CARTER OIL CO	12-0	LARIMORE RICHARD	11	8N	3E	667NL	661WL		614	3334		0450	1942	*
5009	CARTER OIL CO	3-0	MCKAY ALMA	11	8N	3E	664NL	661WL		610	3323		4107	1942	*
3066	CARTER OIL CO	13-0	LARIMORE RICHARD	11	8N	3E	664SL	520WL		597	3230	DEV		1943	*
5024	CARTER OIL CO	5-0	SLOAN JOHN	11	8N	3E	669NL	661WL		620	3337		14505	1941	*
4537	NATURAL GAS PIPELINE	4	WOOD U C	11	8N	3E	664NL	200WL		615	3442		57700	1971	*
3052	CARTER OIL CO	1	MILLER NARY	12	8N	3E	669NL	330WL		602	3272	DEV	2341	1937	*
4715	NATURAL GAS PIPELINE	3-0	DIAL LAMINA	12	8N	3E	39SL	174EL		602	3392	DEV		1971	*
4483	NATURAL GAS PIPELINE	1-0	KLINE HENRY	14	8N	3E	622NL	234WL		603	3323	DEV		1960	*
3198	CARTER OIL CO	13-0	WOOD LEANUER	15	8N	3E	662NL	650WL		530	3143	DEV		1943	*
1065	HUMBLE OIL & REF CO	3	CLOW ADA L	15	8N	3E	437SL	331WL		526	3242			1943	*
1500	CARTER OIL CO	4-3	CLOW ADA L	15	8N	3E	465NL	667WL		553	3117	DEV		1941	*
3197	CARTER OIL CO	12-0	WOOD LEANUER	15	8N	3E	739SL	330WL		620	3350	DEV		1941	*
5196	CARTER OIL CO	11	WOOD LEANUER	15	8N	3E	739SL	330WL		620	3352	DEV	6504	1941	*
4720	NATURAL GAS PIPELINE	1-0	LOGSDON T N	15	8N	3E	748NL	915FL		550	3260			1960	*
3158	CARTER OIL CO	2	CLOW ADA L	15	8N	3E	622SL	750WL		553	3182	DEV		1943	*
4250	NATURAL GAS PIPELINE	1-0	TRULLINGER E	15	8N	3E	600SL	650WL		623	3296	SIL		1940	*
3256	WHITENANT & THENCHARD	27-0	LILLY HENRY	16	8N	3E	660NL	330WL		623	3144	DEV	6505	1941	*
3248	OIL INC	3-0	WOOD HEIRS	16	8N	3E	660SL	330WL		590	3330	DEV	14344	1941	*
3255	WHITENANT & THENCHARD	26-0	LILLY HENRY	16	8N	3E	660NL	330FL		642	3353	DEV		1941	*
3244	OIL INC	1-0	WOOD HEIRS	16	8N	3E	660NL	330WL		634	3144	DEV	15200	1941	*
3247	OIL INC	2-0	WOOD HEIRS	16	8N	3E	660SL	330WL		670	3394	DEV		1941	*
3249	OIL INC	0-0	WOOD HEIRS	16	8N	3E	660NL	330EL		651	3308		6811	1941	*
3234	WHITENANT & THENCHARD	25-0	LILLY HENRY	16	8N	3E	660NL	330EL		625	3150	DEV	30315	1941	*
4004	FRANK'S PETRO EXPLOR	1	MILLER	16	8N	3E	330SL	587EL		610	3139		50800	1970	*
4724	NATURAL GAS PIPELINE	13	WOOD L	16	8N	3E	330SL	330EL		653	3468		13701	1972	*
4524	NATURAL GAS PIPELINE	1-0	LILLY HENRY	16	8N	3E	624SL	687FL		607	3312	DEV		1948	*
3284	CARTER OIL CO	16-0	WRIGHT TOM	20	8N	3E	654NL	660WL		596	3250	DEV	1220	1941	*
3285	CARTER OIL CO	15-0	WRIGHT TOM	20	8N	3E	667NL	330FL		610	3095	DEV	12479	1941	*
4713	NATURAL GAS PIPELINE	1	CHUMCH OF BREIKHEN	20	8N	3E	64NL	75EL		599	3445	DEV	57725	1971	*
3358	CARTER OIL CO	13-0	WRIGHT J I	21	8N	3E	657SL	380FL		655	3273	DEV	6900	1941	*
1523	CARTER OIL CO	3-0	BECK HAROLD	21	8N	3E	669SL	661WL		545	3236	DEV	12355	1941	*
3336	CARTER OIL CO	0-0	PRESBYTERIAN CHURCH	21	8N	3E	637SL	330WL		640	3364		655A	1941	*
3357	CARTER OIL CO	12-0	WRIGHT J I	21	8N	3E	585NL	330FL		653	3273	DEV	3027	1941	*
3332	CARTER OIL CO	1-0	MAZE-CUMMINGS	21	8N	3E	664NL	340WL		643	3422		6301	1941	*
3340	CARTER OIL CO	4-0	WEAVER ERNOLD	21	8N	3E	669SL	665FL		632	3320	SIL	6027	1941	*
3337	CARTER OIL CO	50	PRESBYTERIAN CHURCH	21	8N	3E	667NL	330FL		633	3310	DEV	13957	1941	*
3315	CARTER OIL CO	5-0	CUMMINGS MARY	21	8N	3E	667NL	330FL		580	3294	DEV	7350	1941	*
3309	CARTER OIL CO	6-0	BRADEN JENNIE	21	8N	3E	653NL	662FL		607	3240	CAN	6020	1941	*
3299	CARTER OIL CO	6-0	ROLES IRA	21	8N	3E	719SL	305WL		577	3170	DEV	6520	1941	*
3308	CARTER OIL CO	5-0	BRADEN JENNIE	21	8N	3E	669SL	660FL		582	3279	DEV	13274	1941	*
3324	CARTER OIL CO	6-0	HUGAN M F	21	8N	3E	652NL	633WL		535	3143	DEV	6811	1941	*
3323	CARTER OIL CO	5-0	HUGAN M F	21	8N	3E	711SL	662FL		612	3225	DEV	1245A	1941	*



FAYETTE COUNTY

County no	Company or operator	Hole no.	Farm	Sec.	T.	R.	Spot location	Corner	Quarter of Section	Logging of ref. elev., (ft)	Total depth (ft)	Age of deepest unit pen	ISGS sample set no.	Date comp	Geophys. logs
1402	KUYKENDALL & WBUENA	1	MARALE M	24	0N	3E	350NL	330WL	SENW	613	3357	DEV	34805	1959	*
4525	NATURAL GAS PIPELINE	1-0	FORTNER A	27	0N	3E	275L	77EL	NWSW	602	3320	SIL		1960	*
3526	CARTER OIL CO	4-0	FORTNER A	27	0N	3E	680SL	671WL	NWSW	605	3249		14290	1962	*
3509	CARTER OIL CO	3-0	TUCKER JOHN B	27	0N	3E	670SL	719WL	NENW	600	3320	DEV	13831	1962	*
3531	CARTER OIL CO	5-0	HUGAN JOHN	27	0N	3E	664NL	652WL	NW	595	3308	DEV	12483	1941	*
3532	CARTER OIL CO	6-0	HUGAN JOHN	27	0N	3E	654NL	645EL	SNNW	560	3201		12433	1962	*
4717	NATURAL GAS PIPELINE	7	HUGAN J	27	0N	3E	121NL	173WL	NW	543	3422	SIL	97695	1971	*
3606	CARTER OIL CO	12-0	MILLS MARLE	28	0N	3E	665SL	663WL	SESW	590	3221		12580	1941	*
3605	CARTER OIL CO	11-0	MILLS MARLE	28	0N	3E	694NL	390WL	SW	602	3313	DEV		1941	*
3607	CARTER OIL CO	13-0	MILLS MARLE	28	0N	3E	657NL	330WL	SWSW	560	3315	DEV	6813	1961	*
3608	CARTER OIL CO	14-0	MILLS MARLE	28	0N	3E	668NL	662EL	SSE	595	3397		7356	1962	*
3617	CARTER OIL CO	4	MILLS ORVILLE	28	0N	3E	662SL	300WL	NW	600	3308	DEV	12395	1941	*
4718	NATURAL GAS PIPELINE	7	MARSHALL EDITH	28	0N	3E	503L	50WL	SENW	550	3360	SIL	57699	1971	*
4387	NATURAL GAS PIPE	1	WEAVER L	28	0N	3E	69NL	70WL	NW	529	4730	CHMP	59812	1971	*
3624	CARTER OIL CO	3-0	WEAVER-MOHN	28	0N	3E	673NL	660WL	NENW	527	3209		6807	1941	*
3633	CARTER OIL CO	3-0	ZETSCHE HAROLD	28	0N	3E	654NL	675WL	NESW	607	3324	DEV	7354	1941	*
1372	MUMBLE OIL & REF CO	1	WEAVER-MOHN UNIT	28	0N	3E	619SL	330EL	NWN	530	8010	CHMP	36377	1960	*
3593	CARTER OIL CO	6-0	MARSHALL EDITH	28	0N	3E	660SL	652WL	NESW	609	3308	DEV	6809	1941	*
4729	NATURAL GAS PIPELINE	4	TUCKER MAMIE	28	0N	3E	51SL	73EL	SNE	605	3426		57702	1971	*
3621	CARTER OIL CO	3-0	TUCKER MAMIE	28	0N	3E	660SL	664WL	NE	584	3291	DEV	14348	1941	*
3506	CARTER OIL CO	3-0	DURBIN MAE	28	0N	3E	664SL	659EL	NENE	527	3123	DEV	7354	1941	*
3630	CARTER OIL CO	5	WEAVER LYDIA	28	0N	3E	670NL	330WL	S27	527	3036	DEV	6809	1941	*
3508	CARTER OIL CO	3-0	DIAL CHAS M	28	0N	3E	663SL	668WL	SENE	603	3233	DEV	12394	1941	*
4393	NAT GAS PIPELINE	7	WEAVER L	28	0N	3E	60NL	28WL	NW	520	3397			1973	*
3577	CARTER OIL CO	1-0	CARTER-MOUMAN	28	0N	3E	700SL	655WL	NWNE	524	3295	DEV	12534	1941	*
3575	CARTER OIL CO	3-0	BLANKENSHIP CHAS	28	0N	3E	700SL	662EL	NWSE	575	3198	DEV	6808	1941	*
3592	CARTER OIL CO	5-0	MARSHALL EDITH	28	0N	3E	660SL	652WL	SENW	527	3133	DEV	13277	1941	*
3605	CARTER OIL CO	6	DUNAWAY RAUL	29	0N	3E	583SL	301WL	NENE	528	3142	SIL	6314	1941	*
3654	CARTER OIL CO	5	DUNAWAY MARY	29	0N	3E	690NL	390FL	SE	566	3188	DEV	12480	1941	*
3659	CARTER OIL CO	6-0	DUNAWAY MARY	29	0N	3E	661SL	330WL	NESW	532	3201	DEV	6815	1941	*
1965	SOCOMT MOBIL OIL CO	12	BUZZARD BROS	29	0N	3E	390NL	330EL	SWNE	531	3901	DEV	50291	1964	*
3640	CARTER OIL CO	5-0	BIRJIE KAY	29	0N	3E	661NL	330EL	NWSE	530	3169	DEV	7357	1942	*
3652	MAGNOLIA PEIRO CO	10-0	RUZZARD BROS	29	0N	3E	721SL	330EL	SWNE	524	3178	DEV		1941	*
3676	CARTER OIL CO	3-0	IRELAND FRED	29	0N	3E	657NL	330FL	SESE	531	3220			1941	*
3666	CARTER OIL CO	7	DUNAWAY RAUL	29	0N	3E	660NL	330EL	S24	524	3150	DEV	6955	1941	*
3708	JARVIS GROSSEMARCELL	1-0	SINCLAIR M A	29	0N	3E	549NL	331EL	NWNE	525	3150	DEV	6220	1941	*
3783	CARTER OIL CO	7	RAYMOND GEORGE C-60	29	0N	3E	662SL	300EL	NE	580	3284	DEV	6561	1941	*
3702	CARTER OIL CO	6	RAYMOND GEORGE C-60	29	0N	3E	612SL	330WL	SENE	531	3241		6562	1941	*
3664	CARTER OIL CO	3-0	WEBER RUY	29	0N	3E	664NL	330WL	SESE	590	3241	DEV	13729	1941	*
3777	CARTER OIL CO	SW02	OWENS KATIE	29	0N	3E	667NL	659EL	SW	522	3182	DEV	14334	1943	*
4498	NATURAL GAS PIPELINE	1-0	BROWN	31	0N	3E	460SL	234EL	NE	600	3225	DEV		1960	*
3673	NTRL GAS PIPELINE	14-0	IRELAND WM	32	0N	3E	660SL	660WL	SENE	594	3235	DEV		1942	*
3688	CARTER OIL CO	5-0	MCCLOY HODEWT	32	0N	3E	660SL	330EL	NENE	599	3380	DEV	26561	1941	*
4720	NTRL GAS PIPELINE	13	CUMMINGS LENROY	32	0N	3E	63NL	883FL	SW	609	3359	DEV	57704	1971	*
4721	NATURAL GAS PIPELINE	13	DIAL SILAS	33	0N	3E	110NL	107WL	NENW	543	3369	SIL	57703	1971	*
3713	CARTER OIL CO	15-0	IRELAND WM	33	0N	3E	666NL	330WL	NW	552	3201	DEV	12482	1941	*
3704	CARTER OIL CO	10-0	DIAL S M	33	0N	3E	674NL	661FL	NENW	554	3195	DEV	7222	1941	*
4533	NATURAL GAS PIPELINE	1-0	MCLAIN	33	0N	3E	447NL	52WL	SW	608	3400	SIL		1948	*
4530	NATURAL GAS PIPELINE	1-0	DIAL S M	33	0N	3E	160SL	947FL	NWNE	590	3307	SIL		1948	*
4499	NATURAL GAS PIPELINE	1-0	DELAUSSUS JACK	34	0N	3E				600	3332			1948	*
3930	SMITH OIL ASSOC	13	KUFFEL	35	0N	3E	600NL	660WL	SE	613	3449			1953	*
4637	SMITH OIL CO	1	SMITH EDITH K	35	0N	3E	460NL	330EL	SE	610	3298		57601	1971	*
1252	THOMP R M	1	WMS B O	3	0N	1W	330NL	330WL	SENE	638	2692	DEV		1956	*
1151	WEST WM	2	WEST	7	0N	1W	330SL	330EL	SW	594	2768	DEV	26234	1955	*
1136	THOMP & LARSEN	1	WHITTEN NURVAL	10	0N	1W	330SL	330FL	NW	630	2781	DEV	26235	1955	*
1452	THOMP R M	1	CASEY BELLE	11	0N	1W	330NL	330WL	SW	595	2678	DEV	31111	1950	*
1709	SHULMAN BROS	1	HICKS	21	0N	1W	330NL	370WL	S77	577	2610	DEV	43182	1962	*
24894	ENFERT MACHES IND	1	DODSON FRED	22	0N	1W	330SL	330EL	NWSW	622	2960	SIL		1975	*
1331	SUN OIL CO	1	SUMMERS HENRY	19	0N	1E	330SL	330EL	NE	643	3035	DEV	22578	1952	*
132	NORTHERN OROUNANCE	1	O'CONNOR MARY	28	0N	1E	659NL	664WL	NE	624	3140	DEV	9464	1943	*
1536	M & TOLER DRUG CORP	1	SHELLMURBERG EMMETT	30	0N	2E	660NL	330EL	SWSW	594	3171	DEV	14504	1944	*
1639	LARSEN ARTHUR	1	YANITS	25	0N	3E	660SL	660FL	NENW	613	3253	DEV	4232	1962	*
24853	PHILLIPS PETRO CO	G-1	EVANS	29	0N	3E	330SL	330WL	SESW	517	3300		99770	1975	*
4723	NATURAL GAS PIPELINE	1-0	MILLEN LULY	34	0N	3E	793L	83WL	NWNE	620	3408	DEV	57693	1971	*
4362	NATURAL GAS PIPELINE	1-0	SLOAN M J	35	0N	3E	660FL	60FL	NE	625	3344	DEV		1968	*
1265	SHULMAN BROS	1	MASERS	22	0N	1W	330NL	330WL	NESW	647	2938	DEV	27583	1956	*
4	PRODUCENS OIL CO	1	ATLWAM MRS ANNA	22	0N	1W			NENW	651	2825			1910	*
1231	CALVERT DRUG INC	1	HICKS JESSE	25	0N	1W	330SL	330WL	SENW	650	2955	DEV	30169	1946	*
4635	UNION OIL CO OF CAL	1	JENNIE WRIGHT TRST	26	0N	1W	330SL	330WL	NESW	608	2960	SIL	57791	1970	*
624	FRYER & RATCLIFF	1	HALFORD V A	36	0N	1W	330NL	330WL		652	2933	DEV	6602	1941	*

DEV = Devonian, SIL = Silurian, ORD = Ordovician, CINC = Cincinnati Series (U. Ord.), CHMP = Champlain Series (M. Ord.), CAN = Canadian Series (L. Ord.), CAM = Cambrian, and PC = Precambrian.

## FRANKLIN COUNTY

County no.	Company or operator	Hole no.	Farm	Sec.	T.	R.	Spot location	Corner	Quarter of Section	Logging ref. elev. (ft)	Total depth (ft)	Age of deepest unit pen.	ISGS sample set no.	Date comp.	Geophys. logs
22696	JUNIPER PETRO	1119	LAMCZYK-YUNG	9	58	1E	339NL	330EL	N4NW	463	4600		59698	1975	*
1009	MOSBACH PAUL	2	SPANN	35	58	1E	340SL	180EL	S4NE	442	4420	BITL		1952	*
1424	HAIK L EDWIN	1	HAIN	35	58	1E	330SL	460FL	N4NE	487	4555	DEV		1952	*
1044	MOSBACH PAUL	1	BAYS	35	58	1E	446SL	298FL	NE4W	440	4590	DEV	1914A	1949	*
306	ADAMS OIL & GAS	1	OLD BEN CUAL	19	58	2E	190SL	380WL	NE	472	4688	DEV	2910	1938	*
348	GULF NEFG	2	U S FUEL	32	58	7E	339NL	980EL		480	4610	DEV	3595	1939	*
1116	SKILES OIL COMP	1	HUTCHKRAFT ETTA	24	58	4E	339NL	330EL	SE4W	437	5240	DEV	36721	1950	*
007	PAUL MOSEBALM	4	FUGIL	2	03	1E	417NL	993EL	NE	442	4412	DEV		1954	*
1702	BUMP OIL&L E BREHM	1	VALIEM COAL	11	65	1E	230SL	330FL	NENE		4600	DEV	21671	1951	*
1205	NATL ASSOC PETRO	1-M	LINUSAY-BATUELLU	13	65	1E	230SL	330WL	SE4W	454	4535	DEV	30622	1950	*
1704	NATL ASSOC PETRO	1-M	GILES	13	65	1E	300NL	330EL	S4SW	459	4479	DEV		1954	*
1339	NATL ASSOC PETRO	1-M	LINUSAY-MUSCHINU	14	65	1E	330NL	190WL	N4NESE	491	4538	DEV		1957	*
1300	NATL ASSOC PETRO	1-M	LINUSAY-GAGLIARDO	24	65	1E	480SL	330WL	N4NW	451	4534	DEV		1957	*
1208	NATL ASSOC PETRO	1-M	LINUSAY-KULCSAR	24	65	1E	490SL	290WL	N4NW	441	4525	DEV		1950	*
1104	HUCKMAN JAMES N	1-A	RYANT-WYMAN	1	05	2E	330SL	500EL	N4SW	433	4697	DEV	25074	1955	*
2391	SHELL OIL CO	1-D	FREEMAN	24	05	2E	330SL	490EL	SE4W	434	4680	DEV	54311	1967	*
1572	SHELL OIL CO	19	C W & F CUAL	36	05	2E	340SL	284WL	NW	474	4652	CHMP	35009	1960	*
1906	TEXACO INC	1	U S STEEL	20	05	4E	660SL	673EL	NE	500	4916	DEV	42486	1962	*
2041	GALLAHER V R	1	ZIEGLER CUAL	19	73	2E	330SL	330WL	SW	392	4500		50712	1973	*
2259	KILLIUM & MCCLEMENT	1-A	MCCLEMENT ET AL	36	73	2E	500SL	333FL	NENE	430	4671	DEV	53805	1965	*
22604	PACIFIC EXPLOR	1	DUNNEN HEIRS	26	73	4E	330NL	330EL	S4SW	458	5400			1975	*

## GALLATIN COUNTY

151	CARTER OIL CO	2	RISTER LUTHER	4	05	9E			S4SW4W	391	5320	DEV	90474	1972	*
2043	CRAWFORD PROP	5	BLACK	2	05	9E	330SL	330WL	SE	350	5170	DEV		1960	*
2032	HUMBLE O & M	33	BUSIFEROLWAMPOND	11	05	9E	727SL	664EL	NE	350	5043	DEV	43245	1962	*
3314	TEXACO INC	1	WALIENS J M	29	05	9E	330SL	330WL	N4SW	372	7080	CAN	*****	1967	*

DEV = Devonian; SIL = Silurian; ORD = Ordovician; CINC = Cincinnati Series (U. Ord.); CHMP = Champlainian Series (M. Ord.); CAN = Canadian Series (L. Ord.); CAM = Cambrian; and PC = Precambrian.



GREENE COUNTY

County no	Company or operator	Hole no.	Farm	Sec.	T.	R.	Spot location	Corner	Quarter of Section	Logging of ref. elev., (ft)	Total depth (ft)	Age of deepest unit pen.	ISGS sample set no.	Date comp.	Geophys. logs	
509	SIMMEL LOUIS C	1	SIELLE FRANK	1	0N10W				NEESE	430	444	CHMP	3241	1939		
48			PUPE JACOB W	19	0N11W		3000SL 2000EL			493	1187	CHMP				
58			PHOLTUN J E	31	0N11W						1200			1900		
242	RUBLEY MOSS	1	SIDOUT	5	9N12W		330SL 330WL		NWSE	600	674	CHMP		1961		
247	QUICK B W	1	HENG CHARLES W	9	10N10W		330SL 330EL		SW	570	403	SIL	20107	1950		
200	MCMENAMEN R V	1	AUSTIN PAUL	17	10N10W		330NL 330EL		NW	562	1260	CHMP	21210	1951		
506	HARRIS LLOYD A	1	KIRGALM J & M	18	10N10W		330NL 090EL		NW	567	784	STL	55545	1960		
86	SCROGGIN A M	1	MUVEY	4	10N11W		330SL 330WL		NE	505	1220			1941		
103	CITIES SERV PHOU	1	MCDONNERY N L	8	10N11W		330NL 330EL		SW	600	711	SIL	30250	1957		
45			RUMHUS GED	15	10N11W			NW	SWNE	630	745	DEV				
229	WILSON CARL	1	RIECHMANN	17	10N11W		330NL 330EL		SE	637	784	DEV	44049	1963		
227	DAVIDSON & CLOUGH	1	GRAHAM GEORGE	19	10N11W		330SL 330EL		NEESE	600	1150	CHMP	03500	1962		
225	DAVIDSON & CLOUGH	1	PURL CHARLES	19	10N11W		360SL 330EL		NW	617	834	SIL	01909	1962		
292	BERRY MURT	1	WHITE OTHO	12	10N12W		330NL 330WL			573	2510		52207	1966		
102	CITIES SERV PHOU CO	1	GERSON	13	10N12W		1877NL 005EL		NW	610	710	SIL	30250	1957		
322			CARDOLTON CITY WELL	22	10N12W					606	1327	CHMP				
226	DAVIDSON & CLOUGH	1	HARTMAN	24	10N12W		355SL 330NL		SE	SENE	624	763	DEV	02365	1962	
320	WATSON H L		CARDOLTON COMM WELL	26	10N12W					NW	595	750	SIL	277		
330	WITT & GOVEY & HUBEY	1	CUGGALL	25	10N13W				SENE	500	790	CHMP	1554	1935		
121	JOHNSON F A	1	WALLER JOHN L	12	11N10W		090NL 330WL		NE	600	1011	DEV	15110	1944		
10	OWENS	1	JOHNSON F A	16	11N10W		200SL 1120EL			625	1506	CHMP		1939		
109	KEWANEE OIL CO	1	EULA	32	11N11W		330NL 330WL			546	543	CINC	31740	1957		
230	KIRCHNER HAROLD W	1	EARLY BROS	9	11N12W		330SL 330FL		SWSE	575	409	DEV	00783	1944		
207	KIRCHNER HAROLD W	1	BEGGS	10	11N12W		330SL 330EL			562	441	SIL	51011	1944		
209	KIRCHNER H W	1	TUNISON	10	11N12W		330SL 320EL		NWNW	551	434	SIL	51009	1965		
107	KEWANEE OIL CO	1	TUNN	10	11N12W		330NL 330WL			554	082		31740	1957		
339			BAINES	10	11N12W			SW	SE	510	503	CINC				
108	KEWANEE OIL CO	2	TUNN	15	11N12W		330NL 330WL		NE	571	656	CINC	31740	1957		
342	MURRAY A M	1	POTIS HILMA	17	11N12W		000NL 450EL			564	953	CHMP	1552	1935		
359			PITTS	17	11N12W				SWNE	569	400	CHMP				
20500	BAKER B M	1	RODMHOUSE C E	22	11N12W		605SL 793WL		NWNE		402			1973		
344			HARTWELL HANCO	9	11N13W			SE	SWNW	444	315	CHMP				
345	ANDERS U S ET AL	1	VALLEY FARMS	32	11N13W					429	765	CHMP		1943		
290	RUDY JOHN W	1	GILMORE H E EST	10	12N10W		330SL 330EL		SW	572	1232	CHMP	25270	1954		
220	BERRY MURT C	1	CRESSY	10	12N10W		335SL 000EL			505	1365	CHMP	43608	1962		
204	BERRY MURT C	1	GILMORE	20	12N10W		330NL 330WL		SWNE	494	1351	STL		1964		
346	BECA H U		MURROW	27	12N10W		330NL 001EL			570	985		6990	1941		
203	NEAL A W	1	GILMORE WM P ET AL	15	12N11W		330NL 330EL		NWSE	542	706	STL	41027	1962		
293	WINNIBOR PETH INL	1	SIMMONS BERTHA	20	12N11W		000NL 330EL		SWNE	594	653	SIL	52430	1965		
370	R R OIL DEVELOPMENT	1	KELCH	30	12N11W		330SL 330WL		SESE	511	1097	CHMP		1969		
132	BECK RALPH D	1	CUNNINGHAM WELL	6	12N12W		330NL 330EL			500	715	CHMP		1955		
122	GEIGER S O		C & A RAILROAD	13	12N12W				NESE	649	673	SIL		1915		
120			SCOLEY	31	12N12W				NENE	673	501	SIL				
351	UTTERBALK		WHITEMALL ICE PLANT	35	12N12W				SESE	575	1074	CHMP		1910		
352	WAINWRIGHT GUY E	1	BURMAN G W	2	12N13W		361SL 2609WL			460	750	CHMP		1940		
291	MCTYEN E WILSON	1	VOSSELLER	0	12N13W		330SL 330WL		SE	419	510	CHMP	51990	1965		
353		2	MCCLAY A L	10	12N13W			SW	SW	403	600	CHMP				
131	ADAMS JOHN J	1	HALLOCK	15	12N13W		330NL 330FL		SENE	432	690	CHMP		1954		
176	ADAMS JOHN J	2	HALLOCK	15	12N13W		330SL 50WL		SESE	430	060	CHMP	30517	1959		
160	MATTIX FRANK	2	LUMENSTEIN	21	12N13W		330SL 430WL		NENE		840	CHMP	30905	1954		
107	MATTIX FRANK	1	LUMENSTEIN EDWIN P	21	12N13W		330NL 330WL		SENE	420	615	STL	30600	1957		
357	BEATRICE CREAMERY CO	1	CHICAGO CULU STUR	26	12N13W		330NL 1320WL			630	1100	CHMP	11000	1944		

DEV = Devonian, SIL = Silurian, ORD = Ordovician; CINC = Cincinnati Series (U. Ord.); CHMP = Champlainian Series (M. Ord.); CAN = Canadian Series (L. Ord.); CAM = Cambrian; and PC = Precambrian.

HAMILTON COUNTY

County no.	Company or operator	Hole no.	Farm	Sec.	T.	R.	Spot location	Corner	Quarter of Section	Logging ref. elev., (ft)	Total depth (ft)	Age of deepest unit pen.	ISGS sample set no.	Date comp.	Geophys. logs
791	ATHENE DEV CO	1	C L SCRIVENER	27	35	5E	660SL	660EL	NWSE	415	5294	DFV	26960	1956	*
1363	CALVERT DMLG INC	1	HILLIARD	19	35	7E	330SL	330EL		392	5462	DFV		1960	*
110	TEXACO	1	PROVIDENT MUTUAL	21	35	7E	330NL	660WL		380	5415	DFV		1960	*
1276	KENANEE OIL	1	HELLEN	1	45	5E	1650NL	990FL	NE	427	5445	DFV	31490	1956	*
123	EASON OIL CORP	1	LITTLE M C	2	45	6E	330NL	660WL	NESW	387	5483	DFV	27492	1956	*
1004	SUNID PETRO	1	THOMAS COMM ET AL	11	45	7E	330NL	330EL	NWSE	380	5562	DFV	17490	1960	*
3240	MITCHELL, ROBERT J	1	SNEED COMM	14	45	7E	689SL	635WL		431	5557	DFV	41727	1961	*
1715	TEXACO	3	MINION COMM	20	45	7E	659NL	657EL	NE	398	5545	DFV	36060	1960	*
1986	BREHM, L E	2	DONHAM	21	45	7E	330NL	330WL	NWNE	422	5566	DFV		1961	*
1721	CRYSTAL OIL CORP	1	HIGGINSSTAFF	11	55	7E	330SL	330WL	NESW	472	5611	DFV	35916	1960	*
769	SHILL	4	NUHAVA	13	65	5E	351SL	1011WL	NE	498	5481	DFV	16304	1960	*
1734	TEXACO, INC	2	HICAS-RUSSELL COMM	27	65	6E	631SL	767WL	NWSE	386	5325	DFV	37912	1960	*
3450	TEXACO INC	1	CUPPY F	6	65	7E	330NL	730EL	SESW	393	13051		52044	1965	*
681	TEXACO INC	14	DAVIS M TR14	7	65	7E	663NL	660WL	NWNE	376	5350		12163	1966	*

HARDIN COUNTY

47	PUTSCH, J	1	WALL	25	115	7E	1800SL	1400FL			34		2661		
48	PUTSCH, J	1	LLOYD	30	115	8E	1800NL	730WL			46				
44	ST JOSEPH LEAD CO	1	MENERY HAMP, JR	30	115	8E	330NL	330FL	NWSE	630	2948	LAM	22929	1953	*
43	MARIETTA OIL CO	1	FRICKER	30	115	8E	372SL	181WL	SESE	475	3306	LAMP	22059	1904	
49	LUCAS, W U	1	ELSIF HERNIN	11	125	10E	330NL	330WL	NW	340	3090	DFV	25119	1957	

DEV = Devonian; SIL = Silurian; ORD = Ordovician; CINC = Cincinnati Series (U. Ord.); CHMP = Champlainian Series (M. Ord.); CAN = Canadian Series (L. Ord.); CAM = Cambrian; and PC = Precambrian



JACKSON COUNTY

County no	Company or operator	Hole no.	Farm	Sec.	T.	R.	Spot location	Corner	Quarter of Section	Logging ref. elev., (ft)	Total depth (ft)	Age of deepest unit pen.	ISGS sample set no.	Date comp.	Geophys. logs
21420	M-A-V-E OIL	1-A	JACKSON CU LOAL	22	75	1W	330SL	330WL	NE	304	3050	SIL		1975	*
008	PUGH	1	JACASUN CU LOAL	22	75	1W	330NL	330EL	SW	300	3914	DEV			*
21944	M-A-V-E OIL	1-B	JACASUN CU LOAL	27	75	1W			NWSWNE	377	3001	DEV		1976	*
21925	CUMANLME UIL	2	COFFEY	11	75	2W	330SL	330WL	NENE	440	3350	DEV	60154	1976	*
1511	TEXACO INC	1	MARSHA	11	75	2W	660SL	660WL	NE	430	7094	CAMB	60152	1976	*
21942	CUMANLME UIL	1	COFFEY	11	75	2W	330NL	330EL	SENE	443	3311		*****	1975	*
21876	CUMANLME UIL	1	SHUPE	12	75	2W	350SL	350WL	SESW	445	3320			1974	*
21924	CUMANLME UIL COMP	2	SHUPE	12	75	2W	330NL	330WL	SWNW	437	3350	DEV		1976	*
1702	TEXACO INC	1	STELLE G W	18	75	2W			NENE	391	3290	DEV		1970	*
903	MAGNOLIA PET CO	1	FROEMLING-REUSCHEN U	11	75	4W	350NL	330WL	SESW	654	3502	URU	11067	1904	*
1035	MID EGYPT GAS & OIL	24	LANE N 4	15	75	4W			NWSENE	684	2530	DEV	206	1931	*
1040	STANDLIND O & G CU	1	LEINER	20	75	4W			NENSWN	626	4140	CHMP	27250	1930	*
1002	FOWLEY, AMT	1	A P MURGAN	9	05	2W	330SL	330EL	NE	394	3600	DEV	34419	1960	*
1143	MAGNOLIA PET CO	1	SMITH HEINS	0	05	3W	410SL	330FL	NE	650	3093	CHMP	5571	1901	*
1096	TEXACO INC	1	WILLIAMSON ELEANOR	20	05	3W			NWSEW	689	2790	DEV		1970	*
1107	THUMBELL, M C	1	RENNETT	35	05	5W			SWSWSESE	365	2950	CHMP		1939	*
1495	GRAMMER, HAY	1	M O DICKENSUN	36	95	2W	990SL	990WL	SW	547	3444	DEV	46116	1963	*
1467	LAMBERT, BUHR	1	HARVEY HAULER	20	105	2W	330SL	330FL	NWSW	414	2965	DEV	10967	1940	*
1000	NAT'L ASSUC	1	J HAYS	21	105	3W	430NL	380WL	SWSE	352	2015	DEV	31559	1957	*
1571	MANNELLIN	1	BAYSINGER	32	105	3W	330SL	330WL	SW	357	2295	CHMP	4777	1900	*

JASPER COUNTY

659	PURE OIL CO	3	ROMM LONS	5	5N10E	330SL	330FL		SWNE	478	4500	DEV	25722	1955	*
100	PURE OIL CO	1	M P REDMAN	16	5N10E	670NL	330FL		NWNW	440	4504	DEV	26365	1940	*
1522	PURE OIL CO	5A	JOHN W HONEY	17	5N10E	660NL	660WL		SWNE	490	4550	DEV	24949	1955	*
5018	VANUEN	1	V MILLER	4	6N10E	330NL	330EL		SWSW	405	4500	DEV	54670	1967	*
686	RUDY, J W	1	OLMS	23	6N10E				NWNENW	505	4515	DEV	26312	1955	*
1561	HAINES UN UPLG	1A	KELLER	26	6N10E	990SL	990EL		NWNE	516	4527	DEV		1963	*
300	LOMBELINO F ET AL	1	XAVIER UCHS	27	6N10E	660SL	660WL		NWNE	511	4515	DEV	19452	1909	*
100	BREUER & ROBINSON	1	F ALBRIGHT	28	6N10E	600NL	330EL		SE	510	4540	DEV	4674	1955	*
1700	TURNIPSEEDY & FURHAL	1	J J HARTWICH	50	6N11E	330SL	330WL		NW	484	4500	DEV		1952	*
2579	LOVING GEORGE	1	EUBANK J A	7	6N10W	330SL	330EL		NW	493	4330			1972	*
1355	HAINS, UON, DRLG	1	FRED HARTWICH	31	6N10W	330NL	330EL		SW	444	4650	DEV		1943	*
498	KEYSTONE OIL CO	1	O R BALL	9	7N 0E	330NL	330EL		NWSWNW	565	4592	DEV	19607	1949	*
2115	SANTONO OIL CO	2	G MARTIN	12	7N10E	330NL	330EL		SE	535	3972	DEV	45512	1966	*
308	ROBINSON PRODUCTION	3	LAWRENCE CUMMINS	20	7N10E	330SL	330EL		SWNW	535	4227	DEV		1966	*
2009	HARRISH PKUW	2	CHESTER HAILEY	5	7N10W	330SL	330WL		NWSW	521	3545	DEV	53734	1966	*
2071	EGG OIL	1	EARL BROOKS	6	7N10W	330NL	330WL		SESE	535	3569	DEV	53169	1966	*
2151	NEWARK OIL	1	GIFFORD	6	7N10W				SENESE	529	3660	SIL		1966	*
2100	HARRISH PRODUCTION C	1A	CHESTER BAILEY	8	7N10W	330NL	330WL		NENWNE	518	3460	DEV		1960	*
22576	TOTAL LEONARD	1	THEULE	1	0N 0E	330NL	785WL		NWNW	585	4470			1975	*
1257	HILL PRODUCTION	1	M MENDENHALL	17	8N10E	330NL	330WL		SWSE	505	4200	DEV		1964	*
1008	RUDY, J W	1	M DANIEL	19	8N10E	330SL	330WL		NWSW	500	4282	SIL	31942	1950	*
106	HUFFMAN ET AL	1	KING	20	8N10E				SWNWNW	500	4139		2520	1930	*
650	REDAAN, L	1	ABRAHAM	3	8N10W	330NL	330WL		SE	527	2501	DEV		1955	*

DEV = Devonian, SIL = Silurian, ORD = Ordovician; CINC = Cincinnati Series (U. Ord.); CHMP = Champlainian Series (M. Ord.); CAN = Canadian Series (L. Ord.); CAM = Cambrian, and PC = Precambrian.

JEFFERSON COUNTY

County no.	Company or operator	Hole no.	Farm	Sec.	T.	R.	Spot location	Corner	Quarter of Section	Logging ref. elev. (ft)	Total depth (ft)	Age of deepest unit pen.	ISSG sample set no.	Date comp.	Geophys. logs
1523	SFRICKLAND, F L	1	HALLURIDGE	10	15	1E	6695L	660FL	NW	561	3650	DEV	36750	1960	*
506	CARTER OIL CO	30	ARTHUR SANDS	4	15	2E	661NL	650WL	SESE	564	4953	CHMP	7243	1959	*
78	CARTER OIL CO	1	R TATE	10	15	2E			W2NWNE	584	3874	DEV	2579		*
668	NASH MEDICINE	1	LAMA V.	15	15	2E	5255L	620FL	NENW	520	3785	DEV	11261	1944	*
2075	THE SUPERIOR OIL CO	1	SCHALLERT UNIT,	18	13	2E	9995L	627EL	SW	552	5111	CHMP		1969	*
2785	SUPERIOR OIL	21	FRIEDRICH C H	19	15	2E	9095L	330WL	NE	540	5151	CHMP		1972	*
2028	SUPERIOR OIL	9	SANDERS R A	19	15	2E	339NL	330WL	NW	550	5152	CHMP		1966	*
2557	SUPERIOR OIL	20	FRIEDRICH C H	19	15	2E	339NL	627EL	NW	550	5490	CHMP		1967	*
1430	SUPERIOR OIL	19	C H FRIEDRICH	19	15	2E	9595L	150FL	NW	540	3870	DEV	14375	1960	*
1036	TEXACO INC	6	W O GREEN NCT-1	42	15	3E	339NL	330WL	SENE	579	4700	DEV	34154	1959	*
1070	TEXACO INC	12	E KASBAN	8	25	1E	6455L	664WL	SENE	517	4993	CHMP	42164	1962	*
2129	TEXACO	11	E KASBAN	8	25	1E	3295L	380EL	NW	515	3680	DEV	23973	1953	*
174	MAGNOLIA PET CO	1	P SCHULIK	22	25	1E	9915L	330EL	NW5W	472	3840	DEV		1963	*
179	SHELL OIL CO	1	RAGAN	25	25	1E	3395L	330WL	NE	484	3937	DEV		1939	*
338	TEXACO	1	E EURANAS COMM	35	25	1E	3395L	330WL	NW8E	468	3740	DEV		1945	*
2122	MAGNOLIA PET CO	A	EURANK+WINESBURGH UN	35	25	1E	3895L	330WL	NW8E	474	3721	DEV		1952	*
2104	SELF, E M	6	WINEBURGH	35	25	1E	3895L	330WL	NE	454	3694	DEV	2208A	1953	*
2153	MAGNOLIA PET CO	9	EURANK+WINESBURGH UN	35	25	1E	3895L	330FL	SESE	475	5101	CHMP	23481	1953	*
1203	NATION OIL CO	13	PIPER	36	25	1E	2895L	330WL	SW	440	3792	DEV		1952	*
22975	CULLINS BROS	1	SARGENT EUGENE	2	25	2E	5295L	2060EL		532	4537	DEV		1975	*
1209	PEP OIL CO	1	MURTON WOOD	19	25	2E	339NL	330FL	NWNE	497	3862	DEV	23223	1953	*
2225	GEORGE & WRATHER	1	LAMA DIEZ ET AL	1	35	1E	339NL	330WL	NENE	471	3800	DEV	22822	1952	*
2224	MAGNOLIA PET CO	1	RLANKENSHPOUSLAGER U	1	39	1E	339NL	990WL	SWNW	438	3600	DEV		1954	*
2237	NATION, REN, OIL CO	14	PIPER	1	35	1E	339NL	250WL	NENW	471	3710	DEV		1952	*
2236	NATION, REN, OIL CO	12	PIPER	1	39	1E	389NL	330WL	NENW	452	3697	DEV		1952	*
2230	NATIONAL DRILLING CO	1	HERMAN ANUX	1	35	1E	339NL	330WL	SWNW	438	3767	DEV	22850	1952	*
2228	MAGNOLIA PET CO	7	EURANK+WINESBURGH UN	1	39	1E	3895L	297WL	NWNE	440	3751	DEV		1952	*
2240	TEXAS CO	4	SURMUTY-KAMINSKI	1	35	1E	3895L	330WL	SWNW	439	3707	DEV		1953	*
2239	BOWLEY, A M	1	ROBINSON	1	39	1E	9995L	330WL	NE	466	3811	DEV	23167	1952	*
2249	MCBRIDE, W C, INC	10	T HOPPA	2	35	1E	289NL	330FL	SENE	430	3680	DEV	22724	1952	*
2244	MCBRIDE, W C, INC	5	EURANKAS	2	35	1E	389NL	330FL	NWNE	499	3748	DEV		1952	*
2231	MCBRIDE, W C, INC	12	T HOPPA	2	35	1E	879NL	330EL	NENE	440	3682	DEV		1952	*
2230	MCBRIDE, W C, INC	11	T HOPPA	2	35	1E	399NL	350EL	NENE	434	3684	DEV		1953	*
599	MAGNOLIA PET CO	1	RIDDEL GRUS	A	35	1E	339NL	330EL	SENE	520	3860	DEV		1962	*
1167	DUNNILL, JOHN F	1	F KUJAWA	10	35	1E	339NL	990FL	SENE	574	3824	STL	31940	1956	*
1021	NAT'L ASSOC PET	1	SCHENPING	10	35	1E	339NL	330WL	NWSE	532	3828	DEV	31261	1957	*
204	MAGNOLIA PET CO	1	JONES LYTILE	10	35	2E	339NL	330FL	NENENE	461	4578	DEV	4457	1960	*
448	TEXACO	1	WILLIAMS	10	35	3E	3395L	330WL	SENE	450	4050	DEV	26966	1957	*
99	TEXAS CO	1	H P CRUICK	10	35	3E	3395L	330WL	SE	476	4759	DEV	8407	1962	*
492	REDLINE, NASH	1	PHILOSOPHICAL LIFE INS	27	35	9E	3395L	330WL	SENE	462	4759	DEV	9531	1963	*
491	LEWIS PROD	28	STATE GAME FARM NCT	27	35	9E	3395L	330WL	SENE	473	4775	DEV		1966	*
22940	JUNIPER PETH	36	HUGHES	36	35	0E	339NL	990WL	SW5W	430	4025			1975	*
161	BENEDEK & TREES	1	INTERSTATE COAL CO	9	48	2E	339NL	575EL	SW	419	4422	DEV	3079	1939	*
22946	JUNIPER PETH	32	HAYSE	32	45	3E	3395L	330EL	NW8E	420	6245			1975	*
447	REHLS GEU	1	ROBERT W AYDT	1	48	0E	3395L	330WL	SE5W	467	5245	DEV	9066	1960	*

Jersey County

107	ATKESON CHAS W		BEIRNE J L	3	0N12W			SE	NWNEWSE	670	751	CHMP	1171	1865	*	
108			1 FERGUSON H M	8	0N12W				NWNEWSE	486	525	CHMP	1171	1931	*	
170	SHELDON DEWEY		1 WATSON ELMER	8	0N12W		6005L	290WL	SE		100	CHMP	11770	1964	*	
169	SHELDON DEWEY		1 LARBEY GEU	8	0N12W		409NL	500WL	SE5W		100	CHMP	11771	1964	*	
172			1 ILL POWERN MFG CO	13	0N12W				NW	NENW	598	310	CINC			
171	KUMSE E C		1 ILL POWERN MFG CO	13	0N12W				NENW	543	665	CHMP	2494	1930	*	
175	ILL POWERN MFG CO		1 ACTU FACTORY	14	0N12W				NENW	550	470	CHMP				
173			1 ILL POWERN MFG CO	14	0N12W				NENW	445	773	CHMP				
114	MCCANN & LO		1 LYNN OSCAR	14	0N12W						100	STL		1960	*	
177	KUMSE ERNEST		2 GRAMAM HOLLOW C C C	1	0N13W				SW3SE		190	CHMP	1604	1935	*	
176	JUMSON E W		1 GRAMAM HOLLOW C C C	1	0N13W		3075L	2030EL		560	490	CHMP	1472	1934	*	
178	KERWIN T K		1 LEGATE	2	0N13W		1595L	107EL	SWSE	750	2680	CAMH	17624	1947	*	
100	FILE KALPH N		1 DAROS BERT	4	0N13W		439NL	450EL	SE		440	CHMP	24550	1955	*	
17	EAGLETON T W		1 SNAPEEN	7	7N12W				NENESE		810	STL		1940	*	
133	ANKARLO GEO S		1 DEPEUNDAL	9	7N10W		9905L	610WL	NW	600	662	STL	51422	1965	*	
126	WATSON WARE		1 HANNU GRUS	12	7N10W		3305L	990FL	SW5W	646	1134	STL	42223	1962	*	
111	WILSON CARLINE		1 RUTLSJTH RALPH	12	7N10W		500NL	660WL	SWNW	640	1410	CHMP	34129	1954	*	
113	WILSON JAMES T		1 HANNU EARL CUMM	13	7N10W		7255L	440EL	NE	645	1096	DEV	34367	1961	*	
182	KRIESE CHARLES W		1 GUTTER	14	7N10W		3305L	330WL	NWNE	635	1426	CHMP	50549	1964	*	
192	MO OIL ENTERS INC		1 TATMAN	16	7N11W		3395L	330FL			960	CHMP	24549	1954	*	
193	MEMPER A E		1 FUCHS ADOLPH	17	7N11W		3395L	330WL			840	STL		1951	*	
118	SHULL O R		1 WADLOW	18	7N11W		3905L	480EL	NWSE	580	495	DEV	41941	1961	*	
75	WHITTAKER H L		1 ST PETERS	18	7N11W		3395L	330WL	NENE		834	CHMP		1954	*	
11			1 GILHAM RICHARD	28	7N11W				SE	SW	740	1600	CHMP		1929	*
15	WINIERS BROS ET AL		1 MCGOW MARY	32	7N11W				SW	NENW	665	697	CHMP		1929	*
14	GERSON A W		1 KNIGHT	32	7N11W		906NL	355WL		653	2235	LAMB	4157	1939	*	
207			1 TIDBALL DM	23	7N12W				SE5W	522	697	CHMP				
209	J T ELMORE & CO		1 BELL	33	7N12W				NWSE	770	717	CHMP	418	1925	*	
210	CALHOON ORLG CO		1 GRANT THOMSON EST	9	7N13W				SW5W	460	602	CHMP	5705	1940	*	
211			1 FRALEY I	13	7N13W				NW5W	690	325	STL				
212	CROSS EARL G		1 JONES	1	8N10W		5405L	390WL	SW		1045	STL		1954	*	
127	HILL & FRITZ		1 JONES	1	8N10W		3305L	330WL	NW5W	595	1500	CHMP	42497	1962	*	
249	CARLSON JOHN		1 DUTK JUMN W	3	8N10W		3305L	330WL	NWNE	576	1447			1970	*	
122	ST CLAIR EXPLOR INC		1 TURKIN	25	8N10W		339NL	330EL	SWNE	587	995	STL	41912	1962	*	
5	GOULD E M & SON		1 PEARCE GROVER	27	8N10W		5595L	527EL	SWNE	593	1895	CHMP	3541	1939	*	
47			1 PROCTOR E G	6	8N11W				SE	572	1140					
7			1 ICE PLANT	21	8N11W					640	630	DEV				
8			2 JERSEYVILLE WELL	28	8N11W				NW	646	1542	CHMP		1895	*	
221	HUGHES PETROL CO		1 KALLAL JUE	22	8N12W		805L	416EL	NW	647	1220	CHMP	5040	1940	*	
125	CALHOON ORLG CO		2 REDDISH STEVE	18	8N13W					420	714	CHMP	11166	1941	*	
223																



JOHNSON COUNTY

County no.	Company or operator	Hole no.	Farm	Sec.	T.	R.	Spot location	Corner	Quarter of Section	Logging ref. elev., (ft)	Total depth (ft)	Age of deepest unit pen.	ISGS sample set no.	Date comp.	Geophys. logs
23	BENEDUM & TREES	1	CAVITY	24	113	3E	330SL	330WL	NW	720	4250	DEV	22072	1941	*
25	TUNNEL HILL OIL CO	1	J RUNER	30	113	3E	660SL	330WL	SNE	761	4165	DEV	3474	1940	
20205	TEXAS PACIFIC OIL	1	FARLEY ET AL	34	133	3E	660NL	730WL	SE	577	14284		*****	1975	*
20202	CUMANGME OIL CO	1C	BRANHAM CUMM	21	133	4E			NENWNW	499	3175			1975	*

LAWRENCE COUNTY

3033	ULLUM + PARNELL	1	MARNETT	8	2N11W	171NL	1160WL		NW	462	3410	DEV	6246	1941		
602	STRAUSS EL AL	1	ROBESON	16	3N10W	200NL	200WL		NWSENE	420	3302	DEV	2532	1937		
563	GEO & WHATNER ORLG C	1	WILLIAMS, LAUNA	9	3N11W	1102NL	2630WL		SW	427	3326	DEV	16948	1947	*	
6450	BKAULEY OIL	1	SEWARD, BILLY BUR	9	3N11W	660NL	660WL		SW	439	3264	DEV		1967	*	
27798	SCHLENSAER URL & LOM	1	SEWARD, BILLIE DOB	9	3N11W	2060SL	1440WL			438	3582	DEV		1976	*	
2637	INGLIS, JACK	1	MEFFORD	16	3N11W	990SL	990EL		NW	428	3458	DEV	35858	1968	*	
3564	HARKIS, CHESTER ET A	1	DUNNEY	22	3N11W	600NL	600EL		SNE	405	3576	DEV	3068	1939		
27015	ZANETIS JOHN M	1	WHITE	27	3N11W	330NL	330WL		NENW	410	3410	DEV		1975	*	
544	ZANETIS, JOHN M	3	CUNHAU ET AL	34	3N11W	330NL	330EL		SWSW	407	3323	DEV	21576	1951	*	
27025	HEESON WILMAR W	1	CUNNINGHAM MOSCUE D	4	3N12W	990NL	330FL		SESW	456	3390	DEV	60374	1976	*	
3024	BIG FOUR OIL & GAS L	7	BUCHANAN, J M	8	3N12W	200SL	200WL		SESW	460	3563	DEV	30315	1943		
7002	ELDER OIL	1	FOX	9	3N12W	205NL	145EL		SW	449	3455	DEV	*****	1967	*	
7419	OSAGE OIL	3	SEEU O A	13	3N12W	330NL	330FL		NW	436	4853			1972	*	
525	ROBINSON, CARL	1	SOUERS	20	3N12W	330NL	330WL		SENE	507	5013	CHMP	5217	1941		
1511	SKILES OIL CO	1	LEWIS	24	3N12W	330SL	330WL		NENW	463	3413	DEV	30916	1956	*	
4040	BIG FOUR OIL & GAS C	35	GILLESPIE, LAURA	20	3N12W	813SL	532WL		SE	510	3406	DEV	6873	1941		
4063	ALFURD PETROLEUM CO	2	GUTTENIUGE, M	20	3N12W	132SL	66EL		SWSW	503	3705	DEV	483	1940		
4149	CENTRAL REFINING CO	21	JENNEN, L J	35	3N12W				SNE	485	3515	DEV	13	1914		
2620	HIGHLAND OIL CO	1	HURBS CUMM, C F	25	3N13W	330SL	330EL		NWNE	473	4000	DEV	30205	1960	*	
107	KESLET AL, JOE	1	JONES, ANNA	7	4N10W	03L	300EL		NW	433	3133	SIL	3270	1939		
856	SUN OIL CO	1	GHAY DEHMARI	18	4N10W	990SL	330EL		SWSW	433	3005	DEV		1955	*	
5995	YOUNG, J S JR	2	CITIZENS TRUST CO	13	4N11W	700NL	660EL		NW	466	3032	DEV		1944	*	
27769	MARATHON OIL CO	53	APPLEGATE A R TRUSTE	18	4N12W	710NL	660WL		NW	434	3200	DEV		1975	*	
27761	MARATHON OIL CO	43	MILLEN W L	19	4N12W	653SL	644EL		SE	446	3100	DEV		1975	*	
27773	CARM CHARLES E	50	CHUMP WILLIAM	19	4N12W	680SL	560WL		SE	444	2985	DEV		1975	*	
27908	MARATHON OIL CO	1	HAZEL=LATHRUP CUMM	19	4N12W	754SL	669EL		NWSE	423	3695	DEV		1976	*	
27742	MARATHON OIL CO	74	LEWIS J R	29	4N12W	566NL	752WL		SW	NWSW	475	3132	DEV	59866	1975	*
7425	ATLANTIC HIGHFIELD C	77	LEWIS J B	29	4N12W	1600SL	1422WL		SW	508	9261		50147	1972	*	
453	OHIO OIL CO	58	LEWIS, J B	29	4N12W	330SL	330EL		NWSW	488	3197	DEV	21697	1951	*	
27897	MARATHON OIL CO	33	RUDY, ISAAC	30	4N12W	692NL	660EL		NWNE	471	3115	DEV		1976	*	
27740	MARATHON OIL	25	SUTTON L U	30	4N12W	605SL	713FL			509	3172			1976	*	
27793	MARATHON OIL CO	65	CRACKLE W R	30	4N12W	731NL	604WL		SENE	457	3115	DEV		1976	*	
27821	MARATHON OIL CO	30	MIDDAGH, ROBT	32	4N12W	632SL	599EL		NW	501	3160	DEV		1976	*	
27703	HEATH OIL PRODUCTION	2=0	STOLTZ=MIDDAGH UNIT	32	4N12W	660NL	330WL		NESW	477	3075	DEV		1976	*	
27702	HEATH OIL PRODUCTION	1=0	STOLTZ=MIDDAGH UNIT	32	4N12W	660SL	330WL		SESW	501	3100	DEV		1976	*	
4786	OHIO OIL CO	23	MIDDAGH, JESSE R	32	4N12W				NWSWSW	487	5190	CHMP	563	1924		
452	BLACK OIL PROD INC.	1	RALTZELL, FAY R	2	4N13W	330NL	660EL		NW	442	3167	DEV		1950	*	
5773	MURAN E E	1	GUSNFLL P B	24	4N13W	330NL	330FL		SWSW	464	3490			1943		
5033	BELL BRUTHERS	1	HAMPLEN, W M	27	5N11W	354SL	675WL		SENE	573	3268	DEV	4830	1940	*	
613	THI PAR OIL	1	RACUP	27	5N11W	330SL	330EL		SNE	550	3259	DEV		1952	*	

DEV = Devonian SIL = Silurian, ORD = Ordovician, CINC = Cincinnati Series (U. Ord.), CHMP = Champlain Series (M. Ord.), CAN = Canadian Series (L. Ord.), CAM = Cambrian, and PC = Precambrian

MACOUPIN COUNTY

County no	Company or operator	Hole no.	Farm	Sec.	T.	R.	Spot location	Corner	Quarter of Section	Logging ref. elev. (ft)	Total depth (ft)	Age of deepest unit pen.	ISGS sample set no	Date comp	Geophys. logs
467	SLOAN R A	1	CONSOLIDATED COAL CO	28	7N	6W	4045L	113WL	SESW	587	1713	UEV	19643	1949	
469	WILSON L	1	MINORUP E M	26	7N	6W	330NL	630WL	SENE	632	1730	UEV	19249	1956	
471	NYE C C	1	SENALUI HARRY	34	7N	6W	320NL	500EL	SE	625	1747	SIL	26731	1951	*
421	WILSON CARLINE	1	SCRUGGINS JUMN M	35	7N	6W	330NL	330WL	NWNE	632	1755	UEV		1957	
749	LASLOU MICHAEL C	1	STAMME	9	7N	7W	420SL	330WL	SENE	646	1535	UEV	33605	1959	
565	RYANT G & M	1	MENKE	12	7N	7W	315NL	300WL	NESE	624	2265	CHMP	25997	1955	*
587	OHIO OIL CO	1	GROVES GUY	15	7N	7W	300NL	300EL	SENE	574	1500	SIL		1915	
701	JACKSON GLENNON	3	THOU	16	7N	7W	300SL	330WL	NWNE	611	1487	UEV		1958	
1530	JUE WAIUKAITIS	1	MANSHULI	17	7N	7W			SWNE	652	1512	SIL		1970	
553	ARTHALONY & LILES	1	SENIKER	21	7N	7W	4135L	360EL	SWNE	584	1592	UEV		1954	
293	DUNLAN BRUS	4	WUOLRIQUE HEINS	23	7N	7W			NWNE	605	2371	CHMP	1149	1931	
796	KESE	3	STONE	27	7N	7W	75L	12EL	NWNE	547	1560	UEV		1959	
732	BASSETT CLYDE	1	HUMS	17	7N	8W	330SL	330FL	SENE	641	1285	SIL	32485	1950	
619	PEPPER WM J	1	WANDSWORTH	24	7N	8W	330SL	330WL	SWNE	636	1509	SIL	27401	1950	*
449	WILSON C	1	SCHMOEDER	21	7N	9W	330NL	330WL	NWNE	647	1100	UEV		1954	
286	DUNLAN BRUS	1	MEYER J	8	8N	6W	1250NL	850FL	NE	666	2560	CHMP		1910	
606	MAZZAKIND M	1	KWADDS	20	8N	6W	2535L	280WL	NESE	649	2277	CHMP		1956	*
1089	HOUSER DAN M	1	BARBRACK HANNAM M	30	8N	6W	3075L	307EL	NWNE	646	1520	UEV	32674	1966	*
149	MADISON CUAL CO	15	MINE	35	8N	6W	1435L	900WL	NWNE	670	2000	SIL		1923	
1080	WINNUSUR PETROLEUM IN	1	AMRLING HENRY T	10	8N	6W	330NL	330WL	NWNE	620	1592	SIL	52347	1966	*
630	SIMPKINS JOE	1	POINTER ELBERT	18	8N	6W	362NL	330WL	SW	623	2050	CHMP		1957	*
400	SPENCE ORUS ET AL	1	SPENCE BRUS	13	8N	9W	1400L	835WL	SW	638	1784	CHMP	2812	1938	*
1024	SUN OIL CO	1	ALFORD C C	3	9N	6W	330NL	330WL	NE	640	2552	CHMP	16611	1947	
536	FULLER G A & TURNER	1	CHAMNESS E M	4	9N	6W	330SL	330WL	NE	643	2253	CHMP	10492	1944	
625	MID-CONTINENT PETROL	1	BERNHARDT J M	5	9N	6W	330SL	330WL	SENE	640	1593	UEV	26450	1950	*
507	CARROLL & SMITH	1	LAIN ET AL J	10	9N	6W	330NL	330EL	NE	657	1694	UEV	26338	1955	*
624	MAZZAKIND M	1	KILTON W U	21	9N	6W	330NL	330FL	NE	671	2320	CHMP	19221	1940	*
622	REDLINE NASH	1	POUND MARY	25	9N	6W	330SL	330EL	SWNE	667	1881	UEV	19988	1950	*
1028	CHAPT C H	1	DREW ET AL	28	9N	6W	330SL	330WL	SESW	646	2260	CHMP	15007	1940	
1029	BRIJGE FRANK	1	FIEKEN	1	9N	7W	337NL	320WL	NESE	636	1622	UEV	5428	1941	
42	OLMRYSLER E E	1	HALL	5	9N	7W			SWNE	614	2107	CHMP			
463	SMITH ET AL D Z	1	KLEIN	7	9N	7W	379NL	182EL	NWNE	540	1380	UEV	5463	1940	*
623	CALVERT DRUG CO	1-H	LUVELESS L	4	9N	7W	330SL	330EL	SESE	531	1949	CHMP	25433	1955	*
636	CALVERT DRUG CO	1	MILLER M	21	9N	7W	330SL	330WL	SWNE	635	2070	CHMP	25964	1955	*
550	CALVERT DRUG CO	1	WHEELER M	27	9N	7W	330NL	330WL	NWNE	640	2094	CHMP	25632	1955	*
431	MAZZAKIND M	1	CARLINVILLE NATL RA	24	9N	8W	390NL	330WL	SWNE	610	1680	CHMP	43136	1962	*
517	BRAINERD GUY	1	CARLINVILLE NATL RA	35	9N	8W	350SL	360WL	NE	613	1635	SIL	5218	1940	*
895	SCHWARTZ MAX	1	HANKS LEWIS	11	9N	9W	50NL	365WL	SWNE	561	1158	UEV	41152	1961	
894	SCHWARTZ MAX	2	HANKS LEWIS	15	9N	9W	490NL	315WL	SENE	581	1150	UEV	41149	1961	
1061	JURDAN JAMES U	1	FENTON	23	9N	9W	330SL	330EL	SESE	571	1655	SIL	53314	1966	*
620	CALVERT DRUG CO	1	AUSTIN F	9	10N	6W	330NL	330WL	NWNE	609	2227	CHMP	25920	1955	*
856	SLAUGHTER PROU LOMP	1	MYERS CUMM EARL	12	10N	6W	330NL	330WL	SENE	620	1835	UEV	38822	1960	*
462	DAYTON WARD W	1	MIEHEM A	34	10N	6W	330NL	990WL	NWNE	634	2290	CHMP	36624	1960	*
21474	A & S DEV CO	1	KLAUS STANLEY	12	10N	7W	330NL	330EL	SESW	635	1640	SIL	59749	1974	*
554	CALVERT DRUG CO	1	MCLIN D	20	10N	7W	330SL	330WL	NWNE	618	1970	CHMP	25635	1955	*
1050	CALVERT DRUG CO	1	HACKE A	34	10N	7W	330SL	330WL	SWNE	625	2066	CHMP	25434	1955	*
635	JENSON CARL	1	CLARK	11	10N	9W	3545L	330WL	NW	560	1530	CHMP	36686	1957	*
706	WINDSOR PET	1	DAMS & TEURICK EST	29	10N	9W	330NL	330EL	SWNE	553	1650	SIL	52548	1966	*
468	DILLER ET AL W G	1	KELE	32	10N	9W			SESE	560	1540	CHMP		1934	
606	ENGLE G S	1	REDINHAUS WM	32	11N	6W	330NL	330WL	NWNE	646	1699	UEV	27004	1950	*
565	KRISTOW CLARENCE	1	KRISTOW	6	11N	7W	330NL	330WL	NWNE	642	1540	SIL	34710	1941	*
512	AVANS & LAGUENS	1	KRISTOW NURA	7	11N	7W	2395L	143WL	SESE	641	1486	SIL	3575	1950	*
1176	DESLOVE JOSEPH	1	MAYFIELD	25	11N	7W			NWNE	662	1845	SIL		1948	*
848	REETER W B	1	ROBERTS	3	11N	8W	330NL	330EL	NESE	631	1355	SIL	35293	1960	*
815	REETER W B	1	ZELMEK	9	11N	8W	850NL	330EL	NE	638	1340	SIL	35274	1960	*
542	PHILLIPS PETROL CO	1	GILLEN	15	11N	8W	330NL	1020EL	NE	572	1820	CHMP	3227	1936	*
909	WILSON CARLINE	1	REDFERN	11	11N	9W	375NL	435WL	NWSE	654	1637	CHMP	41641	1961	*
440	METTICK OIL DEVEL AS	1	STANKWEATHEN C P	36	11N	9W	660SL	400WL	SW	535	1076	UEV	1373	1936	*
504	BERNY	1	MORTIMER W	2	12N	6W	330NL	330EL	NWNE	644	1715	SIL	26069	1955	*
920	WRIGHT LALY A	1	THOMON	19	12N	6W	330NL	330WL	NWNE	650	2108	CHMP	43004	1962	*
1064	GAJENSKI JOHN J	2	THOMON	19	12N	6W	330NL	564WL	SESE	673	1690	SIL	51008	1965	*
562	BERUSLEMEIDER P F	1	MILLER L M	26	12N	6W	330NL	330WL	NWNE	632	2252	CHMP	25359	1955	*
634	KRYSL C M	1	CHEERY	53	12N	6W	330NL	230WL	SENE	672	1660	UEV	26689	1955	*
612	V S & S DRUG CO	1	RABBITT	8	12N	7W	330SL	330WL	SWSE	642	1512	SIL	27774	1955	*
949	MUPKINS DALE	1-H	WUDOS	10	12N	7W	330NL	330WL	NWNE	665	1490	UEV	43622	1963	*
948	MUPKINS DALE	1	WUDOS	10	12N	7W	330NL	330WL	NWNE	655	1382	UEV	42330	1962	*
957	MUPKINS DALE	1	UIT	10	12N	7W	330SL	330EL	SENE	666	1409	UEV	42519	1962	*
936	MUPKINS DALE	1-H	WUDOS	10	12N	7W	330NL	330WL	NWNE	663	1404	UEV	42853	1962	*
918	MUPKINS DALE	1	GIBSON	10	12N	7W	330SL	330FL	SESE	664	1423	SIL	42032	1962	*
613	V S & S DRUG CO	1	SCHMIIT	11	12N	7W	330NL	330WL	NWNE	674	1992	CHMP	27045	1956	*
852	STEWART OIL CO	1	EDWARDS CLARENCE	14	12N	7W	330NL	330WL	NWNE	650	1490	SIL	36411	1940	*
1066	JURDAN JAMES D	1	MUPKINS	15	12N	7W	330NL	330WL	NWNE	664	1501	SIL	50146	1960	*
1245	GENE GOFF	1	LAUNER	14	12N	8W	600SL	330WL	SESW	661	1850	CHMP	*****	1968	
672	UPDIKE MOY	1-H	REU	10	12N	8W	370NL	330WL	NESE	681	1294		31211	1950	
826	GERHARDT DAVID	1	LAUNER MARVIN T	23	12N	8W	330NL	350WL	SENE	662	1390	SIL	23507	1953	
839	CASLE JAMES	1	MUTCHER GLENN	17	12N	9W	330NL	65WL	NESE	631	1577	CHMP	19114	1940	*

DEV = Devonian; SIL = Silurian; ORD = Ordovician; CINC = Cincinnati Series (U. Ord.); CHMP = Champlainian Series (M. Ord.); CAN = Canadian Series (L. Ord.); CAM = Cambrian; and PC = Precambrian.



MADISON COUNTY

County no	Company or operator	Hole no.	Farm	Sec.	T.	R.	Spot location	Corner	Quarter of Section	Logging ref. elev. (ft)	Total depth (ft)	Age of deepest unit	ISGS sample set no	Date comp	Geophys. logs
676	DURAN THOMAS S	1	WINDEM	5	3N	5W	330SL	330WL	SE3SW	565	2115	SIL	23482	1953	*
2316R	C E BREHM DRUG&PROD	1-6	MERTSINGER	6	3N	5W	330SL	330WL	NENW	574	2700	ORD	60132	1976	*
1160	WILSON JAMES T	1	RELL M	8	3N	5W	330SL	330EL	SE	534	2750	CHMP	49907	1964	*
617	STRICKLAND FRANK L	1	POLOCHER ADOLPH	10	3N	5W	330SL	330WL	NENW	513	2100	DEV		1956	*
675	MAGNOLIA PETRU	1	POLOCHER ROSA	10	3N	5W	330SL	330EL	SWNW	509	2015	CHMP		1966	*
2109	AMGU INC	1	KAMPFERTH JOHN	15	3N	5W	330SL	330EL	NE	520	2200	DEV	55043	1969	*
600	GEORGE T W	1	ISERT JOSEPH	16	3N	5W	330SL	330WL	SENW	505	2765	CHMP	30267	1957	*
1207	LIVERMORE M F	1	MUELLER ALICE	16	3N	5W	330SL	330EL	SESE	471	2778	CHMP	52049	1966	*
870	RUESER ELMER J	1	LUTZER	17	3N	5W	330SL	330FL	SENW	508	2877	CHMP		1960	*
1106	SHINE OIL CURP	1	RUTZ-WEISS COH	22	3N	5W	330SL	330EL	SESWNE		2650	CHMP	51570	1965	*
670	MCCULLOUGH DRUG	1	BLADEI DAVID	23	3N	5W	330SL	330EL	NW	521	2949	CHMP	4574	1965	*
632	MCINTYRE PAUL J	1	JANSEN ELIZABETH	24	3N	5W	330SL	330EL	NWSE	487	2153	SIL	2/374	1956	*
22956	GETTY OIL CO	1	LEROY SYLVIA	26	3N	5W	330SL	330WL	SWNWSE	477	2310			1974	*
593	PHILLIPS J A	1	MANNHARU	28	3N	5W	407SL	330EL	NENW	505	2800	CHMP	76450	1956	*
2709	DANNENBERG HOY B	1	RUESER F C COH	31	3N	5W	330SL	330EL	SWNE	504	2650			1973	*
803	GEORGE I W	1	HAMMEL RICHARD	32	3N	5W	330SL	330EL			2616	CHMP	30262	1957	*
2652	SIESS EDWIN L	1	PUEITAEK	34	3N	5W	330SL	330EL	SENW		2150	SIL		1972	*
673	CALIFORNIA CO	1	KURZ ARMIN L	1	3N	6W	330SL	330WL	SESE	570	2655	CHMP	22456	1952	*
442	WATKINS DRUG	1	ZIEGLER	3	3N	6W	330SL	330WL	NWSE	490	2480	CHMP	8766	1962	*
1000	MINN C W	1	CUCKRUM-HILL COH	4	3N	6W	330SL	330WL	SE	470	2449	CHMP	39627	1960	*
625	GUFF GENE	1	WILUNABER	6	3N	6W	330SL	330EL	NW	487	2464	CHMP		1956	*
602	BASSFIT CLYDE	1	FEMMEL LEU M	8	3N	6W	330SL	330EL	NENE		1798	SIL	26508	1956	*
672	KINUNDOU OIL CO	1	MIRSCH	9	3N	6W	330SL	330WL	SE3SW	507	2450	CHMP	6532	1962	*
1245	DUNLAN WALTER	1	RUGEN	9	3N	6W	330SL	330WL	NENE	491	1850	DEV	13071	1945	*
1206	SMITH C G	1	MICHAEL	11	3N	6W	330SL	330WL	NWSE	534	2540	CHMP	9362	1965	*
626	MAUSAU PETRU CORP	1	LEDER EDWARD	12	3N	6W	330SL	330EL	NWNW	544	3121	CHMP	31137	1950	*
671	DURAN THOMAS S	1	LEDER	12	3N	6W	330SL	330FL	SWNW	500	2600	CHMP		1953	*
1027	NATL ASSOC PETRU	1	LEDER-BEYER	12	3N	6W	330SL	600WL	SW	556	3083			1962	*
700	KUZHILM R W	1	ELLIS LESLIE	12	3N	6W	330SL	330EL	SENW	571	1917	DEV		1971	*
1209	JOHNSON HAROLD T	1	LEDER ED	12	3N	6W	330SL	330EL	NE3W	508	3112	CHMP	17440	1947	*
2708	BEESON RICHARD W	1	REYER EMMA W	12	3N	6W	990SL	330WL	SW	550	2540		50314	1972	*
1008	FNEY MARTINE OIL	1	MICHAEL BERTHA	13	3N	6W	741NL	330WL	SW	535	1943	SIL	42331	1962	*
1217	MISS NIVEN TRANS	1	HAGERMAN MAE	14	3N	6W	660NL	660EL	NE	540	3076	CHMP		1966	*
609	SUMID PRODUCING	1	MEYER FRED	15	3N	6W	330SL	330WL	NWNW	519	2421	CHMP		1962	*
670	SHELL OIL CO	1	FNEY A S	15	3N	6W	330SL	330WL	NW	520	2444	CHMP	6909	1962	*
440	OPENING E A	1	MEYER FRED	15	3N	6W	330SL	330WL	SW	494	2386	CHMP		1962	*
709	MISSISSIPPI R TRANS	13	RITTEN ORVILLE	15	3N	6W	370SL	50WL	SE3SW	521	2664			1966	*
1216	STONAGE CORP	9	MEYER FRED N S	15	3N	6W	440SL	118WL	NW34	525	2934	CHMP		1966	*
1247	OPENING E A	2	MEYER FRED	15	3N	6W	330SL	330WL	SW3W	513	2390	CHMP		1949	*
443	OPENING E A	1	RHEIN HENRY	16	3N	6W	990NL	990EL	SW	510	2400	CHMP		1962	*
606	BRYANT & UBERING	1	BECKER HRS	16	3N	6W	760NL	555WL	SE	532	2404	CHMP	8339	1962	*
1135	STONAGE CURP	2	RHEIN FRED	16	3N	6W	367NL	535WL	SW3SE	506	2934	CHMP		1965	*
1124	STONAGE CURP	1	KELLEY W R	16	3N	6W	565SL	392EL	SW3WSE	495	2911	CHMP		1965	*
1249	OPENING E A	2	BECKER HRS LOMM	16	3N	6W	330SL	330FL	NWSE	517	2394	CHMP	12620	1965	*
1235	STONAGE CURP	11	ABELSEBUER M U	16	3N	6W	200NL	40EL	SW3W	512	2915	CHMP		1966	*
1254	BRYANT M U	1	MEYER HUGO	16	3N	6W	990NL	330WL	NESE	495	2370	CHMP	7819	1962	*
1251	OPENING E A	2A	HARTMAN CUMM	16	3N	6W	330SL	345EL	SW4E	500	2375	CHMP		1964	*
1253	BRYANT & UBERING	1	KIRBY CUMM	16	3N	6W	330SL	330WL	NE		2593	CHMP		1962	*
1250	OPENING & BRYANT	1	FNEY-MUELLER LOM	16	3N	6W	330SL	330WL	SENE	511	2390	CHMP		1965	*
1256	OPENING E A	3	MEYER HUGO	16	3N	6W	330SL	330FL	SE3E		2384	CHMP		1964	*
1139	STONAGE CURP	49-3	WILSON	16	3N	6W	339SL	153WL	NE	520	2981	CHMP		1964	*
1258	SHELL OIL CO	1	MILLEN J E	16	3N	6W	300NL	339EL	SW3W	504	2394	CHMP	36540	1944	*
1257	OPENING E A	4	MEYER HUGO	16	3N	6W	400NL	440EL	SE	514	2391	CHMP		1964	*
1202	OPENING E A	1	HELLS JAMES	16	3N	6W	330SL	443EL	SENW	513	2411	CHMP	11205	1963	*
1261	OPENING E A	4	RHEIN HENRY	16	3N	6W	330SL	330EL	SW	517	2393	CHMP	13628	1965	*
1252	OPENING & BRYANT	1	HARTMANN JOSEPHINE	16	3N	6W	420SL	330WL	SE	488	2301	CHMP		1962	*
1200	OPENING E A	3	RHEIN HENRY	16	3N	6W	330SL	330EL	SE3W	524	2390	CHMP	11179	1962	*
1259	OPENING ET AL	2	RHEIN HENRY	16	3N	6W	330SL	330WL	SE3W	503	2391	CHMP		1962	*
1255	BRYANT & UBERING	2	MEYER HUGO	16	3N	6W	420SL	330WL	SESE	484	2370	CHMP	6412	1962	*
1197	STONAGE CURP	5	MEYER	16	3N	6W	109NL	341WL	SENWSE	520	2901	CHMP		1965	*
1192	STONAGE CURP	4-A	RHEIN	16	3N	6W	373NL	36EL	SENE3W	541	2920	CHMP		1965	*
1205	STONAGE CURP	7	MEYER	16	3N	6W	141SL	94EL	SWNESE	506	2694	CHMP		1965	*
1193	STONAGE CURP	4	RHEIN	16	3N	6W	459NL	36EL	SENE3W	539	2525	CHMP		1966	*
1194	STONAGE CURP	6	KELLY	16	3N	6W	347NL	192WL	NE3WSE	507	2880	CHMP		1965	*
1201	DUNCAN N V URLG	1	SWEENEY	18	3N	6W	330SL	330WL	SWNESE		2450	CHMP	52102	1965	*
607	MENHALL J W	2	MULTIKAYE WM	19	3N	6W	339SL	330WL	SE		2404	CHMP	6795	1962	*
647	OHIO OIL CO	1	HARTMANN JOSEPHINE	21	3N	6W	420SL	330WL	NWNE	515	2425	CHMP	8637	1962	*
1228	STONAGE CURP	10	KELLY W R	21	3N	6W	509NL	55WL	SE	545	3002	CHMP		1966	*
1203	OPENING E A	1	BECKER GEU	21	3N	6W	330SL	330EL	NWNW	481	2374	CHMP	11336	1964	*
1204	OPENING E A	2	HARTMAN	21	3N	6W	330NL	330EL	NW		2387	CHMP	11200	1964	*
1205	SOMID PRODUC	1	NOLL LOUISE M	21	3N	6W	990NL	990EL	NW	510	2474	SIL		1962	*
1206	SOMID PETROL	2	NOLL LOUISE M	21	3N	6W	330SL	330EL	NW	486	2346	CHMP	11445	1964	*
1221	STONAGE CURP	10	KELLY WILLIAM	21	3N	6W	119NL	62WL	NE	491	2993	CHMP		1966	*
1213	STONAGE CURP	4	FNEY U U	21	3N	6W	430NL	90EL	SE3ENE	504	2962	CHMP		1966	*
646	HURQUETTE FRED ET AL	1	FNEY OLIVER A	22	3N	6W	330SL	330WL	SW	525	2475	CHMP		1962	*
1207	LEWIS MAY ET AL	1	GANDMAN A	22	3N	6W	330SL	330WL	SE	533	2395	CHMP		1942	*
1208	SCHWARTZ HARRY W	1	SCHUECK ARTHUR	22	3N	6W	330SL	330WL	SE3W	522	2393	CHMP	4509	1945	*
1270	EASON T T & CO	1	FNEY HALPH W	23	3N	6W	330SL	330WL	SENW		1912	SIL	12116	1945	*
23102	EGG OIL CO INC	1	NOLL ALVIN	23	3N	6W	1650NL	330EL			1900		60245	1976	*
645	OPENING E A	1	RUCHMANN HULDA	27	3N	6W	330SL	330WL	NWSE	500	2355	CHMP	8297	1962	*
604	SINCLAIR WYOMING OIL	1	ELLIS EARL W	27	3N	6W	330SL	330WL	SE3W	493	2336	CHMP	8727	1962	*
605	SHELL OIL CO	4-1	FATHES L S	27	3N	6W	330SL	330WL	SE	498	2337	CHMP	36549	1962	*
803	MARYLAND SERV	8-5	BAEM HULDAH M	27	3N	6W	195SL	660WL	NESE	515	4866	CHMP		1959	*

MADISON COUNTY

County no.	Company or operator	Hole no.	Farm	Sec.	T.	R.	Spot location	Corner	Quarter of Section	Logging of ref. elev., (ft)	Total depth (ft)	Age of deepest unit pen.	ISGS sample set no.	Date comp.	Geophys. logs
1199	SINCLAIR WYOMING OIL	7	ELLIS EDMUND W	27	3N	6W	330NL	330EL	NW		2451	CHMP	12901	1945	
1268	OBEXING E A	1	SCHUECK ALBERT	27	3N	6W	330SL	330WL	NE	510	2354	CHMP		1942	*
1285	SINCLAIR WYOMING OIL	5	ELLIS EDMUND W	27	3N	6W	330NL	330WL	NESW	540	2351	CHMP		1943	
1218	SINCLAIR OIL & GAS	5	ELLIS EARL M	27	3N	6W	490NL	330EL	SESW	490	2369	CHMP		1966	*
1274	OBEXING & BRYANT	3	BUCHMANN HULDA	27	3N	6W	330NL	330EL	NWSW	515	2329	CHMP		1943	
1279	SINCLAIR WYOMING OIL	3	ELLIS EARL M	27	3N	6W	330NL	330EL	NWSW	520	2346	CHMP		1944	
866	MARYLAND SERV	S-4	RAER HULDAH M	27	3N	6W	75NL		SE	525	3007	ORU		1959	*
904	MARYLAND SERV	0-1	KIRCHMIS E F	27	3N	6W	660SL	775WL	SE	509	2779	ORU	34200	1948	*
887	MARYLAND SERV	S-6	KIRCHMIS E F	27	3N	6W	15SL	100WL	SE	508	2994	ORU		1959	*
1292	OIL INC	1	NULL ADAM	28	3N	6W	330SL	330WL	NWSW	503	2500	CHMP		1942	*
1447	LIVERMOKE H E	1	MEYER OTTMAN	31	3N	6W	330NL	330EL	NWSW	491	2390	CHMP	58602	1967	
2805	SAFARI OIL CO	1	MERSINGER LAWRENCE	31	3N	6W	330NL	330EL	NE	503	1836		58983	1973	
877	MARYLAND SERV	S-2	KLEIN STEWART	33	3N	6W	83SL	60EL	NE	510	5213	CHMP		1954	*
445	SHELL OIL CO	A-2	FAINES L S	34	3N	6W	1005NL	993EL	NE	495	2325	CHMP	36550	1943	
664	OBEXING ET AL	1	BUSSONG EUGENE T	34	3N	6W	560NL	560EL	SW	502	2373	CHMP		1942	*
1293	OBEXING & BRYANT	1	FAINES LELAND	34	3N	6W	665NL	661EL	NW	509	2347	CHMP	36553	1943	
1296	OBEXING ET AL	3	GROSS JACOB	34	3N	6W	330NL	330EL	NWNE	508	2324	CHMP		1943	
1295	OBEXING ET AL	2	GROSS JACOB	34	3N	6W	360SL	330WL	SWNE	492	2325	CHMP		1943	*
1294	OBEXING ET AL	1	GROSS JACOB	34	3N	6W	330SL	330WL	NWNE	508	2334	CHMP		1942	*
800	MARYLAND SERV	3-S	SEGER ADOLPH	34	3N	6W	120NL	785WL	SE	520	3015	ORU		1959	*
863	VERSLUIS & WALKER	1	FAINES EDWARD	35	3N	6W	330SL	330WL	NE	525	2555	CHMP	8965	1942	*
1297	ROBISON M F	1	BESTE WILLIAM	11	3N	7W	315SL	330WL	SESENE	505	2297	CHMP		1951	
1185	SUNWAY OX OIL	1	SIEGEL JOHN	34	3N	7W	330SL	330EL	NWSESE	472	1684	CHMP	51653	1964	*
833	SIMPKINS JOE	1	KELLEN JOHN	7	3N	8W	1650SL	990EL		419	1431	STL		1956	*
422	CORBETT J A	1	KELLEN F	7	3N	8W	715SL	540EL		419	1285	STL	4983	1940	*
1863	HALL ET AL	2	KELLEN FERDINAND	7	3N	8W	1060SL	300EL		414	1304	STL		1930	
398	LUPER E L	1	KELLEN F	8	3N	8W			SWSWNW	418	1368	STL		1939	
350	LAMBERT ET AL	8	BRUCKMEYER	8	3N	8W	150SL	150WL	NWNE	418	1394	STL		1939	
549	MADISON OIL & GAS	4	KELLEN	8	3N	8W	4440SL	2630EL		427	1500			1917	
348	SIMMEL LOUIS	1	KELLEN MARY	8	3N	8W			NWNWSW	419	1367	STL	3315	1939	
101	MADISON OIL & GAS	3	KELLEN FERDINAND	8	3N	8W			NWNWSW	418	1515	STL		1917	
100	GRANITE CITY OIL	2	KELLEN	8	3N	8W	3300SL	90WL		417	1327			1917	
49	GRANITE CITY OIL	1	KELLEN	8	3N	8W			SWSWNW	419	1323			1917	
613	JEFFRIES J L	1	WITTE	8	3N	8W	464NL	380WL	NESESE	574	1925	STL	26800	1956	
1298	RENUIST L L	4	KELLEN	8	3N	8W	1540SL	275WL		417	2195	CHMP	12950	1945	
1862	RAFORD ET AL	1	KELLEN FERDINAND	8	3N	8W	1200SL	50WL		415	1440	CHMP		1930	
102	OHIO OIL CO	1	TIPPEL PETER	14	3N	8W	1400SL	2480EL		550	2184	CHMP		1914	
965	FULA PERRY	1	MANN	16	3N	8W	2316NL	1810WL	NW	491	2032	CHMP	18455	1948	*
623	KEBL JOSEPH	1	ENSKAT ADAM	17	3N	8W	550SL	440EL	NW	415	1387	DEV	26920	1956	
136	WATTS	2	WATTS T G	18	3N	8W	475NL	525WL	SW	413	1540			1910	
966	MURPHY-GOLDSMITH	1	ENSKAT	18	3N	8W	330SL	115EL	SESENE	413	1707	CHMP		1948	*
103	WATTS	1	WATTS T G	18	3N	8W	125NL	900WL	SW	413	1260	STL		1910	
408	VALLEY OIL CO	1	LUCK	1	3N	9W	180NL	2225EL		422	2020	CHMP	419		
396	LUNG LAKE OIL	1	KASEBURGH	2	3N	9W	525SL	4565WL		418	1600	CHMP	3480	1939	
397	KIMBELING ET AL	1	HESSL JOHN	11	3N	9W	705SL	2400EL		418	1610	CHMP	5633	1939	
1300	KEBL JOSEPH	1	GARGAC STEPHEN	12	3N	9W	665NL	650EL		412	1370	STL	4305	1943	
1301	KEBL JOSEPH	1	KUSMANOFF SAMUEL	12	3N	9W	660NL	330WL	SWSE	411	1607	CHMP	17178	1947	*
407	NEIDRINGHAUS DRUS	1	GRANITE CITY WELL	12	3N	9W			NWSENE	410	1506	CHMP	242		
405	NEIDRINGHAUS DRUS	1	SULLIVAN	22	3N	9W	1400SL	1825FL		411	1105			1932	
968	MEMPHEN A E	1	LISTERMAN	22	3N	9W	330SL	0FL	NE	411	1425	CINC		1955	
406	NEIDRINGHAUS GEU W	2	SULLIVAN	27	3N	9W	75NL	2030FL		408	1290	STL	282		
1322			NATL STAMP	24	3N	10W			NWSWNE		2816			1903	
1321	COPMONWEALTH STEEL			24	3N	10W			NWSW	423	2085	CHMP	226		
2124				24	3N	10W			SWNNE		2816				
2101	LIVERMOKE H E	1	KAESER	1	4N	5W	330SL	330WL	NWSW	562	2075	DEV	55695	1948	
677	HUPKINS DALE	1	KLAUS ALONZO E	2	4N	5W	330NL	330WL	NENW	585	2040	DEV	19604	1949	*
680	HUPKINS DALE	1	STEINER LEO A	2	4N	5W	330SL	330EL	NW	584	2000	STL		1949	*
778	BHEHM C E DRUG	3	RAESER HELENA	3	4N	5W	330SL	330WL	NE	579	2092	STL	30196	1957	*
679	SUMIO PETRO	1	HUBER EUGENE JOHN	5	4N	5W	330NL	330EL	NE	536	1985	STL	13371	1945	*
809	NATL ASSOC PETRU	1	NIGULL WILLIAM	5	4N	5W	330NL	330WL	SENE	543	2045	STL	31932	1957	*
2941	DULL JOE A	1	NEUMANN EDU	5	4N	5W	330SL	330WL	NENW	547	1954	DEV	57641	1971	*
878	COLUMBUS EXPLOR	9	KUNZ EDWARD	9	4N	5W	330NL	330FL	SW	557	2079	STL	14969	1950	*
682	NUAM PETROL	1	HIRSCHI AMELIA	10	4N	5W	330NL	330WL	NESE	544	2132	STL	22627	1952	*
601	OBEXING E A	1	STEINER H	14	4N	5W	330SL	330FL	NWSE	540	2092	CHMP	14447	1945	*
1028	OHIOGUPONT OREG	1	SCHMUPP WM O	18	4N	5W	330NL	330WL	SE	542	1980	STL	41980	1961	*
815	SKILES OIL COMP	1	IMMER IUA	19	4N	5W	330SL	330WL	NW	542	2049	STL	27754	1956	*
884	TEXAS CO	1	AMBUERL E N	20	4N	5W	330NL	330EL	SW	541	2022	CHMP	12149	1944	*
772	HILL PRODUCTION	1	AMRING	20	4N	5W	330NL	330EL	SW	577	2066	STL	20230	1957	*
883	DURAN THOMAS S	1	DAIDEM	21	4N	5W	330SL	330WL		542	2789	CHMP	23484	1953	*
1184	SHURE OIL CORP	1	WINEY COM	21	4N	5W	330NL	330EL	SWNE	505	2720	CHMP	50204	1964	*
808	HUMARY ELLIS M	1	DAIDEM ANDREW	21	4N	5W	330SL	330WL	NESW	530	2034	STL		1957	*
2849	ANSCHULTZ CORP	1	HIGHLAND BRUD	21	4N	5W	4600SL	330WL	NWNE	540	2171		50930	1973	*
374	JENNINGS E H	1	MUSIMANN	22	4N	5W	330SL	330EL	SWNW	528	3270	CHMP	4423	1940	*
23115	STOCKER & SITLEW	1	SUES E L	23	4N	5W	660SL	330WL	NWSW	530	2033		60309	1975	*
371	HUPKINS DALE	1	MERKLE WILHARD	26	4N	5W	330SL	330EL	NESW	526	2042	DEV	25935	1955	*
1214	KIN-ARK OIL CU	1	MERKLE WILHARD	26	4N	5W	330NL	330WL	NESW	522	2062	CHMP	53220	1966	*
2177	AMGO INC	1	PLOUWER	26	4N	5W	410NL	330EL	NE	531	2104	STL	55600	1966	*
630	NATL ASSOC PETRU	1	SCHLAEPPI HILDA	28	4N	5W	330NL	330WL	NENW	541	2091	DEV		1956	*
685	HUPKINS DALE	1	WINEY RAY M	29	4N	5W	330BL	330WL	SESE	538	2764	CHMP	21748	1951	*
884	KUCH EDWARD C	1	JACKL CHRIST	29	4N	5W	330NL	330WL	SWNE	551	1980	DEV	35365	1959	*
975	KUCH EDWARD C	1	STOCKER	29	4N	5W	330SL	330EL	NW	541	2713	CHMP		1960	*
965	KUCH EDWARD C	1	WINEY	29	4N	5W	330SL	330WL	SENE	525	1952	DEV		1940	*
22951	KUCH EDWARD C	2	WINEY	29	4N	5W	330NL	330WL	NENW	551	1463	DEV		1974	*
886	KROHN WM H	1	BIRCHER	31	4N	5W	330NL	330WL	NE	570	2766	CHMP	20454	1950	*
22953	GETTY OIL CU	1	MALAN LESLIE E	35	4N										



MADISON COUNTY

County no.	Company or operator	Well no.	Farm	Sec.	T.	R.	Spot location	Corner	Quarter of Section	Logging ref. elev. (ft)	Total depth (ft)	Age of deepest unit pen.	ISGS sample set no.	Date comp.	Geophys. logs
1342	ALCO LFSSING	1	SUMMIT	4	4N	6W	330NL	330WL	SESE	537	1794	UVF	15959	1946	
1344	ALCO LFSSING	2-C	SCHNEIDER	4	4N	6W	330SL	330WL	SESW	530	1768	SIL		1946	
1343	ALCO LFSSING	1-C	SCHNEIDER	4	4N	6W	330NL	330WL	SESW	531	1762	SIL		1946	
1341	LUTTRELL HOMER	1	MENZE ELLA	4	4N	6W	330SL	330WL	SWNW		1775	STL		1946	
1347	LUTTRELL & JANSEN	4	SCHNEIDER WM	4	4N	6W	330NL	330WL	SWSW		1760	SIL		1946	
1344	FASSENS GEORGE	1	TRAMPENHOF'S CUM	4	4N	6W	8L	330EL	NENE	534	1796	DEV		1945	
1344	PUMMER LEON	3	SCHNEIDER WM U	4	4N	6W	330SL	330EL	SWSW	539	1800	SIL		1945	
1345	PUMMER LEON	2	SCHNEIDER WM	4	4N	6W	330SL	330WL	SW		1762	SIL	1444A	1945	
780	DULLY E L & MITCHELL	1	MULTMANN M C	4	4N	6W	330SL	330EL	NE3W	524	1800	UVF		1945	*
1364	ACTNA OIL CO	5	HEBER NELLIE	5	4N	6W	330NL	330WL	SENE	531	1774	SIL	1515A	1946	
1363	ACTNA OIL CO	4	HEBER NELLIE	5	4N	6W	330NL	330WL	NESE	527	1751	SIL	15207	1946	
1355	ACTNA OIL CO	1	MULTMANN M C	5	4N	6W	330SL	330EL	NE3W	524	1781	UVF		1949	
1359	ACTNA OIL CO	1	HEBER NELLIE	5	4N	6W	330SL	330EL	NESE		1744	SIL	1462E	1946	
1362	ACTNA OIL CO	3	HEBER NELLIE	5	4N	6W	330SL	330EL	NWSE		1750	SIL		1946	
1361	ACTNA OIL CO	2	HEBER NELLIE	5	4N	6W	330SL	330EL	NE	530	1766	SIL	1462A	1946	
1349	OPENING F A	1	BECKER MINNIE T	5	4N	6W	330SL	330EL	SWSE	526	1733	SIL	14907	1946	
1358	ACTNA OIL CO	1	HEBER LEON	4	4N	6W	452NL	340FL	NWNE	529	1840	SIL	16367	1947	
1356	PHAN WOODS	1	VUGHT	5	4N	6W	330SL	330EL	NENE		1779	DEV		1944	
1357	PANA MINING	1	VUGHT CHARLES	5	4N	6W	330SL	330FL	SWNE	535	1783	SIL	15344	1946	
1351	OPENING E A	2	BECKER MINNIE T	5	4N	6W	330SL	330FL	SESE	536	1746	SIL	14911	1946	
1352	OPENING F A	3	BECKER MINNIE T	5	4N	6W	330NL	330FL	SESE	531	1753	UVF		1946	
1354	CASSINS GEORGE	1	MULTMAN	5	4N	6W	330NL	330EL	SESW		1802	DEV		1946	
1353	OPENING E A	4	BECKER MINNIE T	5	4N	6W	330NL	330FL	SWSE	529	1747	SIL	14911	1946	
754	SUMIN PETRO	1	IRAO R F	7	4N	6W	330NL	330WL	NESE	516	1793	SIL	12137	1946	*
753	KINGWOOD OIL CO	1	APPEL BECKER LHM	4	4N	6W	330SL	330EL	NENE	523	1746	SIL		1946	*
752	AMEVIL JAMES F	1	APPEL LOUIS	4	4N	6W	330SL	330EL	NWNE	528	1717	SIL	14362	1946	*
1374	KAPP LOUIS	1	BECKER	4	4N	6W	330NL	330FL	SENW	522	1770	SIL		1945	
1375	OPENING E A	1	HEUSER M	4	4N	6W	330SL	330FL			1812	SIL	1449A	1946	
1377	OPENING E A	3	HEUSER M	4	4N	6W	330SL	330WL	NESE	531	1723	SIL	1437A	1946	
1376	OPENING E A	2	HEUSER M	4	4N	6W	330NL	330WL	SESE	525	1741	SIL	14254	1945	
1371	SUMIN PETRO	4	RIRO UAIJSY	4	4N	6W	330NL	330WL	NE3WSE		1736	UVF	14422	1945	
1373	SUMIN PETRO	4	KEOWN PAGE	4	4N	6W	457NL	330FL	SWNE		1800	SIL		1945	*
1372	SUMIN PETRO	4	KEOWN PAGE	4	4N	6W	530SL	330EL	SWNE		1790	SIL		1945	*
1374	OPENING E A	4	HEUSER M	4	4N	6W	330NL	330WL	NESE	527	1823	SIL	14255	1946	
1370	OPENING E A	5	HEUSER M	4	4N	6W	330SL	330FL	NE	532	1740	SIL	14499	1946	
1368	OPENING E A	4	HEUSER M	4	4N	6W	330NL	330WL	SENE	535	1820	SIL	14367	1946	
1361	SUMIN PETRO	1	KEOWN EMSLEY	4	4N	6W	330SL	330WL	NE3W		1805	DEV	11744	1944	
1366	KINGWOOD OIL CO	2	APPEL LOUIS	4	4N	6W	330SL	330WL	NENE	535	1728	SIL		1946	*
1364	OPENING E A	1	RIRO UAIJSY	4	4N	6W	330SL	330EL	NWSE		1747	SIL	11289	1944	
1367	KINGWOOD OIL CO	3	APPEL LOUIS	4	4N	6W	330NL	330EL	NWNE	530	1850	SIL	1948A	1946	*
1377	SUMIN PETRO	3	RIRO UAIJSY	4	4N	6W	330SL	330WL	NE3WSE		1744	SIL	14823	1945	
1369	SUMIN PETRO	2	RIRO UAIJSY	4	4N	6W	330SL	330EL	SWSE	526	1817	SIL	15974	1945	
446	OPENING E A	2	BECKER & ICKR	4	4N	6W	330SL	330EL	NWNE	534	1741	SIL	11132	1944	
751	KINGWOOD OIL CO	4	APPEL LOUIS C	9	4N	6W	330NL	330WL	SWNW	538	2315	SIL	14635	1946	*
750	SHELL OIL CO	1	KETTLER J	9	4N	6W	330SL	330EL	NW3W	525	1805	SIL	11439	1944	*
1345	LUTTRELL HOMER	1	GRIMM CUMM	9	4N	6W	330SL	330FL	SW	520	1741	SIL	11299	1944	
1391	OPENING E A	1	BECKER JOHN E	9	4N	6W	330SL	330EL	SW	528	1865	SIL		1943	
1397	OPENING E A	2	GRIMM CUMM	9	4N	6W	330SL	330FL	NE3W	524	1743	SIL	11864	1945	
1384	OPENING E A	3	BECKER & ICKR	9	4N	6W	330NL	330WL	SWSE	529	1729	SIL	11854	1944	
1399	OPENING E A	4	GRIMM CUMM	9	4N	6W	330NL	330WL	NWNE		1793	SIL	15715	1946	*
1385	OPENING E A	4	BECKER & ICKR	9	4N	6W	330NL	330WL	SE	529	1735	SIL	12269	1945	
1390	OPENING E A	2	BECKER HERBERT L	9	4N	6W	452NL	330FL	SENW		1822	DEV	13492	1946	
1392	OPENING F A E I AL	2	BECKER JOHN E	9	4N	6W	330SL	330FL	SWNE	538	1795	SIL	12028	1946	
1430	OPENING E A	1	GRIDLEFENDI & ICKR	9	4N	6W	330SL	330EL	SWNE	532	1787	DEV	12040	1944	
1402	OPENING E A	1	KETTLER J	9	4N	6W	330SL	330WL	NW3W	529	1756	SIL	14897	1945	
1383	OPENING E A	1	BECKER & ICKR	9	4N	6W	330SL	330EL	SWSE	534	1760	SIL	11066	1944	
1401	ORIO OIL CO	1	GRIDLEFENDI & M	9	4N	6W	330SL	330EL	NE	638	1786	SIL	1426E	1944	
1407	LUTTRELL HOMER	6	SCHNEIDER WM U	9	4N	6W	330NL	330WL			1866			1946	
1408	LUTTRELL HOMER	7	SCHNEIDER WM U	9	4N	6W	330SL	330WL	NWNW	538	1727	SIL		1946	
1406	LUTTRELL HOMER	4-A	SCHNEIDER	9	4N	6W	330NL	330WL			1772	UVF		1946	
1382	KINGWOOD OIL CO	5	APPEL LOUIS C	9	4N	6W	330SL	330WL	NW	535	1735	SIL		1946	*
1405	MURDARD E I AL	2	KULO HILDA	9	4N	6W	330SL	330WL	SW3W	525	1742	SIL		1945	
1387	OPENING E A	3	BECKER-PENCE	9	4N	6W	330NL	330WL	SESE	535	1718	SIL	11829	1944	
1404	MURDARD HARRY P	1	KULO BERTHA	9	4N	6W	330SL	330FL	SW3W	531	1841	DEV	11122	1944	
1403	OPENING E A	2	KETTLER J	9	4N	6W	330NL	330WL	SW	535	1762	SIL	14497	1946	*
1394	LUTTRELL HOMER	1	HLOSTON HARRY	9	4N	6W	330NL	330WL	NE3W	532	1807	DEV		1946	
1394	OPENING E A	3	GRIMM CUMM	9	4N	6W	330NL	330WL	SE3W	529	1749	SIL		1945	
1393	LUTTRELL HOMER	1	HLOSTON HARRY	9	4N	6W	330SL	330WL	NE3W	531	1746	DEV	15751	1946	
1389	OPENING E A	1	BECKER HERBERT L	9	4N	6W	330SL	330EL	NW	529	1755	SIL	12205	1945	
1388	OPENING E A	4	BECKER-PENCE	9	4N	6W	330NL	330WL	NESE	537	1789	SIL	11647	1944	
747	RUCA HILL OIL CO	3	PENCE WM H COM	10	4N	6W	391NL	330WL	SW3W	535	1714	SIL	11782	1944	*
749	ASHLAND OIL & REFB	6	ARDUKS DONLEY A	10	4N	6W	330NL	330EL	SENE	517	1796	DEV		1944	*
748	PAUTLER RAY W	3-A	HESS BEN	10	4N	6W	1352NL	734WL	SE		2525	LHMP		1944	*
1410	GINSBURG J W	1-A	ARDUKS DON A	10	4N	6W	548SL	590WL	SENE	542	1820	SIL		1944	*
1411	LUTTRELL HOMER	1-A	ARDUKS DONLEY	10	4N	6W	330NL	330WL	NENE	544	1784	SIL		1945	
1413	LUTTRELL HOMER	3	ARDUKS DONLEY	10	4N	6W	330NL	330EL	SE	499	1731	SIL	24442	1947	
1412	LUTTRELL HOMER	2	ARDUKS DONLEY	10	4N	6W	330SL	330EL	NE	540	1766	SIL	24855	1947	
1414	LUTTRELL HOMER	4	ARDUKS DONLEY	10	4N	6W	330SL	330EL	NESE	499	1724	SIL	24843	1947	
1417	PAUTLER RAY W	2-A	HESS BEN	10	4N	6W	330NL	330WL	SWNW		1770	SIL		1946	
1420	RUCA HILL OIL CO	2	PENCE WM H COM	10	4N	6W	330SL	330FL	SW	546	1752	SIL	11299	1944	
1416	PAUTLER RAY W	1	HESS BEN	10	4N	6W	330SL	330WL	NW		1776	SIL		1946	
1426	RUCA HILL OIL CO	5	PENCE WM H COM	10	4N	6W	330SL	330WL	SE	538	1785	SIL	15026	1946	
1425	RUCA HILL OIL CO	4	PENCE WM H COM	10	4N	6W	330NL	330WL	SESW	536	1768	SIL	24845	1945	*
1427	RUCA HILL OIL CO	6	PENCE WM H COM	10	4N	6W	330SL	330EL			1753	SIL	1021A	1947	
1424	RUCA HILL OIL CO	7	PENCE WM H COM	10	4N	6W	708SL	530FL			1743	SIL		1947	
1430	LUTTRELL HOMER	1	YOUNG LAFAYETTE	10	4N	6W	124NL	105EL	SESE		1764	SIL		1947	
1423	RUCA HILL OIL CO	1	PENCE WM H COM	10	4N	6W	334SL	330FL	SW3W	536	1745	SIL	12927	1944	
1422	SINCLAIR NYU OIL	4	HESS BEN W	10	4N	6W	330NL	330WL	NE3W	530	1824	SIL	1211A	1945	
1421	SINCLAIR NYU OIL	3	HESS BEN W	10	4N	6W	330NL	330WL	SW	544	1763	SIL	11795	1944	
1418	SINCLAIR NYU OIL	1	HESS BEN W	10	4N	6W	930NL	330EL	NW3W	547	1764	SIL	10801	1944	
1419	SINCLAIR NYU OIL	2	HESS BEN W	10	4N	6W	330SL	330EL	SWNW	521	1783	DEV	10912	1944	
744	EASON T Y	1	GILUMEN C	11	4N	6W	330NL	660FL			1693	DEV	10921	1947	
1452	LUTTRELL HOMER	1	KESENER FUGLE	11	4N	6W	330SL	330WL	NW	507	1723	SIL	16126	1946	
1451	LUTTRELL HOMER	1	KESENER	11	4N	6W	990NL	660WL			1776	SIL		1947	
1453	LUTTRELL HOMER	2	KESENER-FUGLE	11	4N	6W	330NL	330WL	SWNW	504	1769	STL		1947	
1454	LUTTRELL HOMER	1-A	VANN LOMM	11	4N										

MADISON COUNTY

County no	Company or operator	Hole no.	Farm	Sec.	T.	R.	Spot location	Corner	Quarter of Section	Logging ref. elev., (ft)	Total depth (ft)	Age of deepest unit	ISGS sample set no.	Date comp	Geophys. logs
22968	KARLMEYER PIPE	3	KESNER-FIUGGE	11	4N	6W	990SL	330EL	S4NW	548	1768			1974	
1442	MUNDENSON P M	1-A	KASE	14	4N	6W	330NL	330WL	S4NW	552	1856	DEV		1950	
1445	MURBAN GEORGE	1	YANN GEORGE	10	4N	6W	330NL	330WL	N4NW		1951	SIL		1947	
1444	LUPER GARHATT	1	REDING G M	14	4N	6W	330NL	330WL		555		SIL		1946	
745	ROCK HILL OIL CO	1	HURN ET AL	15	4N	6W	330SL	330EL	S4W	534	1900	SIL	11763	1944	*
746	ROCK HILL OIL CO	1	DIETZ F M	15	4N	6W	330SL	330EL	S4NE	504	1768	SIL	15478	1946	*
1479	OHIO OIL CO	3	PENCE W M	15	4N	6W	330NL	330EL	N4NE	533	1942	SIL	16583	1947	*
1478	OHIO OIL CO	2	PENCE W M	15	4N	6W	330NL	330EL	NE	574	1782	SIL	15451	1946	*
1483	OHIO OIL & OPERING	"B"2	PENCE W M CUM	15	4N	6W	990NL	330WL		534	1660	SIL		1947	
1482	OHIO OIL CO	"B"1	PENCE W M	15	4N	6W	990NL	2310WL	N4	534	1771	SIL		1947	
1481	OHIO OIL CO	2	PENCE W M	15	4N	6W	330NL	330WL	N4	536	1719	SIL	1195A	1945	
1480	OHIO OIL CO	1	PENCE W M	15	4N	6W	990NL	990WL	N4	534	1769	SIL	11957	1944	*
1472	OSBERING E A	1	KAUHL C CUMM	15	4N	6W	330SL	330WL	N4NE	531	1755	SIL	1704A	1947	
1473	OSBERING E A	2	KAUHL C CUMM	15	4N	6W	330NL	330WL	S4NE	517	1820	SIL	1704A	1947	
1474	OSBERING E A	3	KAUHL C CUMM	15	4N	6W	330SL	330WL	S4NE	509	1741	SIL	17050	1947	
1475	EASON T T & CO	1	MAYER LOUIS	15	4N	6W	330SL	330EL	N4SW	535	2590	CHMP	9793	1943	*
1476	ROCK HILL OIL CO	2	MAYER LOUIS	15	4N	6W	330NL	330EL	N4SW	534	1736	SIL		1946	
1477	OHIO OIL CO	1	PENCE W M	15	4N	6W	330NL	330WL	N4SW		1775	SIL	15463	1946	
1468	JUNSON MARULU T	1	FREY-MORAN ET AL	15	4N	6W	330NL	330WL	S4SW	520	1771	SIL		1947	
1462	OSBERING E A	1	DIETZ F M	15	4N	6W	330NL	330WL	N4SW	537	1736	SIL	15771	1946	*
1461	GOUDON DAIL	1	DEBERT	15	4N	6W	1653L	330WL	N4SE		1792	DEV		1950	
1467	OSBERING E A	5	DIETZ F M	15	4N	6W	330NL	660WL	SE	506	1750	DEV	15663	1946	*
1466	OSBERING E A	4	DIETZ F M	15	4N	6W	330NL	330EL	SE	528	1735	DEV	15827	1946	*
1465	OSBERING E A	3	DIETZ F M	15	4N	6W	330NL	330EL	S4SW	533	1771	SIL	15261	1946	*
1464	OSBERING E A	2	DIETZ F M	15	4N	6W	330SL	330EL	N4	506	1754	SIL	15108	1946	*
1471	ROCK HILL OIL CO	1	MULLMANN HENRY	15	4N	6W	330NL	660WL	S4NE	537	1762	SIL	24404	1946	
1470	OSBERING E A	2	MULLMANN HENRY	15	4N	6W	330SL	330WL	N4SW	534	1805	SIL	15772	1946	*
1469	OSBERING E A	1	MULLMANN HENRY	15	4N	6W	330SL	330EL	N4SW	535	1795	SIL	15774	1946	*
1460	GOUDON DAIL	1	ACQUA	15	4N	6W	4955L	330WL	N4SE		1760	DEV		1950	
740	SHELL OIL CO	1	ELRHING I	16	4N	6W	330SL	330EL	N4NW	530	1750	SIL	12100	1945	
743	ROCK HILL OIL CO	2	MAYER LOUIS	16	4N	6W	330SL	330EL	NE	534	1780	SIL	16473	1945	*
1498	ROCK HILL OIL CO	2	PENCE ET AL	16	4N	6W	330NL	330WL	NE	523	1800	SIL	11781	1944	
1499	ROCK HILL OIL CO	1	PENCE-GERICKE CUM	16	4N	6W	330SL	330EL	S4NE	533	1753	SIL	11439	1944	*
1500	ROCK HILL OIL CO	2	PENCE-GERICKE CUM	16	4N	6W	330SL	660WL	N4SW	527	1746	SIL		1944	
1502	ROCK HILL OIL CO	3	PENCE-MAYER	16	4N	6W	330NL	205WL	N4NE	534	1727	SIL		1944	
1501	ROCK HILL OIL CO	1	PENCE-MAYER	16	4N	6W	330SL	660EL	N4NE	533	1772	SIL	10100	1945	*
1503	ROCK HILL OIL CO	4	PENCE-MAYER	16	4N	6W	330NL	330WL	S4NE	534	1758	SIL	12042	1944	*
1504	ROCK HILL OIL CO	1	PENCE ET AL	16	4N	6W	330SL	330EL	N4NE	529	1736	SIL	11256	1944	*
1505	JANSEN L H	1	SCHMIDT JACOB	16	4N	6W	330NL	330WL	N4SW	520	1763	SIL	14900	1946	*
1492	HUBBARD HARRY P	3	KULB BERTHA	16	4N	6W	330SL	330EL	S4NW	526	1750	SIL		1945	*
1496	ROCK HILL OIL CO	4	MAYER LOUIS	16	4N	6W	330NL	330EL	SE	526	1750	SIL		1947	*
1495	ROCK HILL OIL CO	3	MAYER LOUIS	16	4N	6W	330SL	330EL	N4SE	530	1746	SIL		1947	*
1494	HUBBARD ET AL	4	KULB & ICHR	16	4N	6W	330NL	330WL		514	1727	SIL		1945	
1493	HUBBARD ET AL	1	KULB & ICHR	16	4N	6W	990SL	330WL	N4	524	1704	SIL		1945	
1485	OSBERING ENNEST	2	ELRHING I	16	4N	6W	330SL	330WL	N4SE	NW	1779	SIL	10031	1947	*
1487	KACALIEFF D L	1	ILL CENT W M	16	4N	6W	330SL	330EL	N4	525	1746	SIL	11930	1944	
1486	OSBERING E A	1	GROTFENDT I	16	4N	6W	330NL	330WL	N4NW	517	1759	SIL		1946	
1469	EISENSTEIN MORRIS	2	KIDU ETHEL	16	4N	6W	660NL	330EL	N4SE	535	1851	UVF		1951	
1468	JANSON L H	1	GERICKE ANNA	16	4N	6W	330NL	330WL	SE		1750	SIL		1946	
1491	HUBBARD HARRY P	2	KULB BERTHA	16	4N	6W	330SL	330EL	N4NW	515	1749	SIL		1944	*
1512	SUMIO PETRO	3	KEOWN PAGE B	17	4N	6W	330NL	330WL	S4NE		1806	SIL	1471A	1945	*
1510	SUMIO PETRO	1	KEOWN PAGE B	17	4N	6W	330NL	330WL	N4NE	529	1805	SIL	1335A	1945	*
1509	MENHALL J W	1	ICORN & KEOWN	17	4N	6W	330SL	990WL	S4NE		1716	SIL		1945	
1508	ROCK HILL OIL CO	1	GRTMM ED	17	4N	6W	330SL	330EL	N4SE	519	1826	SIL	12319	1945	*
1507	SUMIO PETRO	8	RIRU COMM	17	4N	6W	330NL	330WL	N4NW	524	1842	DEV		1948	
1511	SUMIO PETRO	2	KEOWN PAGE B	17	4N	6W	330SL	330EL	N4NE		1790	DEV	1422A	1945	*
781	MENHALL J W	1	ICORN	17	4N	6W	100NL	700WL	N4SE	513	1735	UVF		1945	*
2510	RPEHR E E DRUG	1	GROTFENDT IRVIN	19	4N	6W	330NL	330WL	SE		1858		57842	1971	*
742	BAYER KENNETH M	1	GRTMM HENRY	20	4N	6W	330SL	330EL	N4SW		2478	CHMP	11347	1944	*
1136	MAZZANTINO M	1	PRATT	20	4N	6W	330NL	330WL	SE	505	2465	CHMP	47073	1944	*
1513	LUTTRELL HOMER	1	SCHNIEDERKE MEHHERT	21	4N	6W	330NL	990WL	NE	531	1853	SIL	15752	1946	*
741	MAZZANTINO M	1	UNGER MATTIE	22	4N	6W	330NL	330EL	S4SW	515	1895	SIL		1950	*
1202	DUNLAN N V URG	1	HELLEN	25	4N	6W	430NL	330EL	N4SE		2061	SIL	52160	1945	*
740	REASON G L	1	HESB FRED	27	4N	6W	330SL	330WL		507	2575	CHMP		1951	*
795	PUNTER OIL CO	1	GROTFENDT COMM	28	4N	6W	330NL	330WL	S4SW	516	1831	SIL	53949	1947	*
759	AETNA OIL CO	1	ASHAYER LOUIS	29	4N	6W	330NL	330WL	S4NE		1927	SIL	15963	1946	*
805	R K PETRO CORP	1	TURNER JAMES	32	4N	6W	330SL	330WL	N4SW	492	2520	CHMP	30467	1947	*
22879	KUCH EDWARD	1	KRUSE	34	4N	6W	330SL	330WL	SE	498	2502		54253	1974	*
2152	DURN DON	1	WEIS	34	4N	6W	330SL	330WL		510	1860	SIL		1946	*
738	EVERHART J WM	1	STEINROENIG JU	35	4N	6W	330NL	330WL	S4NW	520	1900	SIL	17167	1947	*
737	THOMPSON D F	1	REYNOLDS J C	35	4N	6W	330NL	330WL	N4SW	510	2685	CHMP	13467	1945	*
936	SUMIO PETRO	2	IRMS H F	1	4N	7W	330SL	330FL		506	1767	SIL	12206	1944	*
2169	WERNEK OIL CO	1	MAHMANN	2	4N	7W			S4SW	521	1678	UVF	55665	1968	*
937	ALCH LESSING	1	BULLMAN THRU L	8	4N	7W	330NL	330EL	N4SE		2286	CHMP	13633	1945	*
1516	CASSENS GEORGE	1	POOS FRED	9	4N	7W	1663L	145EL	N4SE	545	1767	DEV		1949	*
1236	PUNTER OIL CO	1	SCHMIDT FRED W	10	4N	7W	990NL	330WL	N4NW	540	1792	SIL	54347	1947	*
1209	WILSON GARLINE	1	GESCHWEND	11	4N	7W	330NL	330WL	NE		1731	SIL		1946	
1206	PAGER CHARLES W	1	GRIETER	12	4N	7W	330NL	342EL	S4SE	504	1762	SIL	5666A	1945	*
1517	HAYS ROUGERS	1	NOLL JULIA	13	4N	7W	330NL	330FL	SE	500	1780	SIL	24351	1944	*
938	EVERHART J WM	1	KULM WALTER	14	4N	7W	240NL	330WL	N4SE	496	2323	CHMP	17520	1947	*
1189	HUSEM DANIEL M	1	KULSCHENB GLED F	19	4N	7W	330SL	330WL	SE	545	1670	SIL	51652	1965	*
1518	CASSENS GEORGE	1	BODE WM	19	4N	7W	330SL	330FL	S4SW		1645	SIL		1946	
1102	RASSETT CLOYE	1	MULTMAN	20	4N	7W	700SL	395EL	N4	575	1644	SIL	43789	1943	*
1519	GARDENSHIRE ET AL	1													



MADISON COUNTY

County no.	Company or operator	Hole no.	Farm	Sec.	T.	R.	Spot location	Corner	Quarter of Section	Logging ref. elev. (ft)	Total depth (ft)	Age of deepest unit pen.	ISGS sample set no.	Date comp.	Geophys. logs
719	EVERHART J W	1	MENSCHEN EDWARD	9	5N	5W	330NL	330WL	SE	573	1990	SIL	21651	1951	*
720	MCDANIEL ROBERT M	1	NEWTON ALUNGO	10	5N	5W	990SL	330WL	SE NW	577	1989	SIL	2552A	1983	*
721	MAGUNILA PETER	1	JUHANNITSEL LUDIS	15	5N	5W	330SL	330WL	SE NW	587	1991	SIL	17831	1947	*
722	OPENING F A	1	AUYL ET AL	17	5N	5W	330SL	330EL	NE SE	573	2090	CHMP	22827	1952	*
557	TEXAS CU	1	MUSTO A H	18	5N	5W	330SL	330EL	SE NE	580	2155	LHMP	17214	1947	*
616	SKILES UTL LOMP	1	ALBRECHT I C	20	5N	5W	330NL	330FL	NW	571	1966	SIL	26944	1966	*
631	NATL ASSOC PETR	1	TIPSHURU	20	5N	5W	330NL	330WL	NE SE	580	1949	SIL		1950	*
723	BUCA HILL OIL	1	ALBRECHT I C	20	5N	5W	330SL	330WL	NE	571	2719	LHMP	13654	1945	*
720	OPENING F A	1	KURSMAYER FRED	20	5N	5W	330SL	330FL	SW NE	581	1980	SIL		1950	*
1535	KINGWUO OIL	1	KURSMAYER FRED	20	5N	5W	330SL	330EL	SW	580	1961	SIL		1940	*
22457	PETROSEARCH ASSOC	1	HITZ	20	5N	5W	330NL	330WL	SE NE	581	1912		94425	1945	*
724	OPENING E A	1	LANUZZI JOE	21	5N	5W	330SL	330WL	NE SW	557	2140	SIL	14235	1945	*
611	NATL ASSOC PETR	1	HECK GEORGE	23	5N	5W	330SL	330WL	NE SE	580	2081	SIL		1951	*
727	EVERHART J W	1	LANUZZI	24	5N	5W	990SL	330FL	RW	543	2062	SIL		1951	*
726	PIENCE JACK	1	KELLEN	25	5N	5W	170NL	330WL	NE SE	587	2060	UFV	14830	1949	*
724	OPENING F A	1	MUSIMANN A P	25	5N	5W	330NL	330WL	SE NW	586	1933	SIL	14362	1940	*
729	OPENING F A	1	NIGOLI ALBERT	29	5N	5W	330SL	330WL	NE	580	2000	SIL		1949	*
731	KINGWUO OIL CO	1	NIGOLI JOHN C	29	5N	5W	330NL	330FL	SE	557	2715	CHMP	4073	1945	*
464	DEVELOP ASSOC	1	MURER ROSE	32	5N	5W	330SL	330WL	SE SE		2026	SIL	35070	1959	*
730	BEHAFU OIL CO	1	KENDER JOSEPH	33	5N	5W	330NL	330WL	NE NE	543	1990	SIL	14399	1949	*
1833	MUPATNS DALE	1	WIDMAN DONALD J	34	5N	5W	330NL	330FL	NW SE	549	2005	UFV		1954	*
614	PEPATNE NASH	1	KLAUS CAROLINE	35	5N	5W	330SL	330EL	NW		2082	SIL		1950	*
732	MUPATNS DALE	1	KLAUS EMIL	36	5N	5W	330NL	330WL	SE SW	585	2063	UFV	14585	1949	*
515	WILSON JESSE H	1	DAMBERMAN ROBERT	1	5N	5W	1508L	330WL	RW	570	1874	UFV	5726	1940	*
644	EVERHART J W	1	KAIFFMAN	2	5N	5W	330SL	330WL	NW SW	582	1885	SIL	21603	1951	*
740	SUMME FERDINAND	3	LEBEQUE CONSTANT	4	5N	5W	330SL	330EL	NW	521	1735	SIL	57304	1940	*
594	SUMME FERDINAND	3	SUMME PERU	4	5N	5W	330SL	990EL	NE NW	540	1752	SIL		1950	*
643	JET OIL CO	1	PIRQU-MURPHY LOM	4	5N	5W	330NL	330FL	SE SE	545	1790	UFV	27494	1940	*
641	SUMME FERDINAND	1	THE HENRY & CLARA	4	5N	5W	330NL	330WL	SE SW	540	1767	UFV	21541	1940	*
647	FARLOT G W & J W	1	MUSTO WILLIAM F	7	5N	5W	330SL	330WL	SE SE	525	2472	CHMP		1947	*
2140	SCHAEFER OIL CO	1	WISNASKY	9	5N	5W	330SL	330FL	SW NW	537	1790	SIL	55082	1947	*
367	MAZLEIT HARRY	1	WETZEL	12	5N	5W			SW SW SE	560	1916	UFV		1949	*
23119	STOCKER & SITLEW	1	STEINER L G	12	5N	5W	990SL	330WL	NE	560	1970			1975	*
690	DURAN PAUL	1	MINDRIP EDWARD	13	5N	5W	330NL	330EL	NE	581	1959	SIL	15837	1946	*
1846	SHULMAN RMOB	1	WETZEL	13	5N	5W	60NL	330WL	NE	570	1961	UFV	54718	1947	*
2850	ANSLMUTE LOMP	1	GEHRT	14	5N	5W	60SL	990FL	NE NE	560	2005		50907	1975	*
2100	EGO ENTERPRISES	1	SANDEM	17	5N	5W	330NL	330WL	SW SW	534	1800	UFV	57330	1940	*
694	AURORA GASOLINE	1	SCHMITT EMIL	19	5N	5W			RW	520	2054	SIL		1940	*
637	LUTIPPELL	1	MILLS	19	5N	5W	330NL	330WL	SE NW	520	1740	SIL		1950	*
644	PUPPEN ROY W	1	KAUFMANN-SENDFERG	21	5N	5W	990NL	460EL	NE	540	2590	CHMP	4405	1942	*
427	RALUWIN CHAS A	1	DAFDE J B	23	5N	5W	147NL	220EL	NE	550	1915	UFV	5744	1940	*
1704	KESL JOSEPH	2	WHITTEMORE HARRY	24	5N	5W	40SL	1470FL		573	1994	SIL	12325	1945	*
794	KESL JOSEPH	1	WHITTEMORE HARRY	25	5N	5W	40SL	660WL	SW SW	564	2095	SIL	12054	1944	*
608	CAMPBELL & UELER	1	DAUFERMAN	28	5N	5W	330NL	330EL	SE SE	550	1640	SIL	14780	1949	*
615	CASSIENS GEORGE	1	KLEFKE	28	5N	5W	330SL	330EL	SW SW	530	1784	UFV	34330	1959	*
409	EISENSTEIN ET AL	1	CUNKAU MELVIN	29	5N	5W	330SL	330EL	NE NW	520	1802	SIL	21452	1951	*
674	CASSIENS GEORGE	1	SCHMUEZ	29	5N	5W	330NL	330WL	NE	523	1773	UFV	34317	1940	*
1565	SUMME PERU	1	CUNKAU JOHN F	29	5N	5W	330NL	330EL	NW		1824	SIL		1945	*
1203	MURGAN DAVE	1	WELLS JAMES J	31	5N	5W	330SL	1652EL	NE	519	1772	UFV	52992	1965	*
649	TEXAS CU	1	CARKOLL L C	32	5N	5W	330SL	330EL	SE NE	534	1846	SIL	24371	1953	*
428	ALCO LESSING	1	RINKEL-THIBALD	33	5N	5W	330SL	330WL	SW NW	541	2584	CHMP	5212	1942	*
641	OPENING F A	1-A	ESPENSCHOT	33	5N	5W	330SL	330WL	SE SW	510	1641	SIL	10129	1947	*
1404	KAIFFMAN E H	1	NEMTICH CLAUDIO	33	5N	5W	330NL	330FL	SE	539	1820	SIL	43142	1942	*
1166	MAZZAZINDO M	1	RINALDI	33	5N	5W	330NL	330EL	SE NE	530	1856	SIL		1944	*
642	CAMPBELL & UELER	1	NUETH	34	5N	5W	330NL	550EL	NW NE	510	1643	SIL	14779	1949	*
1161	MAZZAZINDO M	1	BARUELMETER	34	5N	5W	330SL	990FL	NE NW	540	1865	SIL	49367	1944	*
1162	KAIFFMAN E H	2	NUETH	34	5N	5W	330SL	330WL	NW	537	1822	SIL	40458	1941	*
1163	KAIFFMAN E H	2	NUETH	34	5N	5W	330SL	330WL	NE SW	544	1837	UFV		1943	*
1271	DONNILL JOHN F	1	NUETH LUISE	34	5N	5W	330NL	660WL	RW	530	1815	UFV		1947	*
643	KESL JOSEPH	1	MESSENLE E	35	5N	5W	330SL	330WL	NE NW	531	2730	CHMP	13200		*
630	FULLER JOSEPH	1	SUMME RUDOLPH	13	5N	7W	330SL	330FL	RW	529	1735	SIL	27499	1950	*
1070	CASSIENS GEORGE	2-A	CASSIENS	13	5N	7W	950SL	330EL	SW NE	545	1704	UFV	42509	1942	*
902	CASSIENS GEORGE	1	CASSIENS	14	5N	7W	330NL	330WL	NE NE SW	545	1794	UFV	30495	1947	*
736	FUG G W & J	1	CASSIENS GEORGE	14	5N	7W	330NL	330EL	NW NE	547	2560	CHMP	12943	1944	*
703	BYRON OIL INDUSTRY	1	MUEHLER WYMOND	14	5N	7W	450NL	330WL	NE NE SE	539	1727	UFV		1947	*
1941	CASSIENS GEORGE	2	CASSIENS	14	5N	7W	1230SL	330EL	RW	542	1740	SIL	41200	1941	*
1373	CASSIENS GEORGE	1	CASSIENS LUISE	14	5N	7W	40NL	330EL	NW NE SE	542	1721	UFV		1953	*
719	STOCKER F R	1	WAGE EI AL	14	5N	7W	330SL	330WL			2040	LHMP	14229	1949	*
1429	CASSIENS GEORGE	1	WAGE	14	5N	7W	330SL	330FL	RW	542	1822	UFV	46332	1941	*
432	CASSIENS GEORGE	1	CASSIENS GEORGE	23	5N	7W	330SL	544WL	NE	520	1641	UFV		1950	*
2512	FULLER JOSEPH	1	SCHMUEZ	23	5N	7W	330SL	330WL	SE	521	1682	UFV		1971	*
4287	KNEST M U	1	RUMMERSAP	23	5N	7W	990NL	330WL	SE	520	1650	SIL	57522	1971	*
1151	LUTIPPELL & JOHNSON	1	WILLFANNING	24	5N	7W	330NL	330WL	SW NW	529	1729	SIL	4471A	1943	*
1140	LUTIPPELL HOFER	1	MUEHLER GEORGE	24	5N	7W	330SL	330WL	SE NW	532	1721	SIL	46785	1944	*
1239	DEPUITER DANL CO	1	WIPKE	24	5N	7W	990NL	330WL	NE	523	1618	SIL	54325	1947	*
1240	DEPUITER DANL CO	4-A	KLENKE LOUIS	26	5N	7W	94SL	330EL	NE	524	1745		54501	1947	*
2189	DEPUITER DANL CO	1	LUNG MINNIE	26	5N	7W	330NL	330EL	NW NW	520	1673	SIL		1940	*
2173	DEPUITER DANL CO	1	RALLO	26	5N	7W	990NL	330WL	SE	517	1701	SIL		1947	*
2135	PUTSCH JOHN P	"A"	MUEHLER GEO	26	5N	7W	330NL	330EL	SE NW	502	1610	UFV		1947	*
23069	FULLER JOSEPH	5	WIEME CHARLES	26	5N	7W	363SL	335WL	NW NE	615	1632			1974	*
2147	DEPUITER DANL CO	2	WIEME	26	5N	7W	330NL	330FL	SW NE	530	1652	UFV		1960	*
22959	FULLER JOSEPH	4-A	WIEME	26	5N	7W	330NL	400WL	SW NE	545	1600			1974	*
2782	FULLER JOSEPH	4	WIEME	26	5N	7W	330SL	430WL	NW NE	519	1624			1973	*
1459	PINNEY EARL	1	BARUELMETER OSCAR	24	5N	7W	330NL	330EL	NE	534	1634	SIL	54736	1947	*
434	SIMPKINS JOE	1	SCHWIDER	31	5N	7W	467SL	330EL	SW NE	533	1582	SIL		1952	*
1167	HALL BROOKS	1	WELHLING JOSEPH U	35	5N	7W	330NL	330EL	SE	517	1646	CHMP	50507	1944	*
1145	BECKEN & SUMME	1	HARNSBALK MABEL	35	5N	7W	426SL	330EL	NW	514	1674	UFV	52519	1943	*
1272	PUTSCH JOHN P	"A"	HARNSBALK	35	5N	7W	330NL	330EL	NW	525	1630	UFV	54564	1947	*
1056	PUTSCH JOHN P	1	VIETH JOHN P	35	5N	7W	330NL	330FL	NW NW	525	1646	SIL	54702	1947	*
2144	PUTSCH JOHN P	1	RUDE HELEN	35	5N	7W	330NL	330WL	NE	527	1640	SIL		1940	*
22910	SUMME FERDINAND	2	WELHLING JOSEPH	35	5N	7W	364NL	600FL	SE	504	1662			1974	*
1140	HALL BROOKS	1-5B	ALEXANDER	36	5N	7W	330SL	330WL	NW NW	489	1676	UFV	53413	1943	*
1212	CLARKE STONEY	2	GARDE	36	5N	7W	330NL	330WL	SW NE	519	1719	UFV	55215	1940	*
2300	M & P OIL PRDP	1	SUESS ALFRED	36	5N	7W	330SL	330WL	SE NW	494	1657	SIL		1949	*
1211	WINOUSUR PETRO INC	1	RULSTER GEO	18	5N	8W	330NL	43							

MADISON COUNTY

County no.	Company or operator	Hole no.	Farm	Sec.	T.	R.	Spot location	Corner	Quarter of Section	Logging of ref. elev., (ft)	Total depth (ft)	Age of unit	ISGS sample set no.	Date comp.	Geophys. logs
1685	MUTLEM		PRINCESS THEATRE	13	5N10W				SWSW4NW	433	972	DEV	3665		
1687	MILLEN J P		MINERAL SPRINGS	14	5N10W		100NL	1500EL		450	890	DEV			
1688	SEWELL WELLS CO		GHAND THEATRE	14	5N10W				N2NE		843	SIL	353A	1938	
628	SMILES OIL COMP	1	PHANGS HENRY	5	6N 5W		330SL	330WL	NW3W	617	1860	SIL	27490	1956	*
856	WILSON CARLIN	1	ISAACS	10	6N 5W		330SL	330WL	NE 601		1858	SIL		1959	
1215	NATL ASSOC PETRO	"A"	PHILKETT WM C	10	6N 5W		330SL	330WL	SE 605		1905	DEV	53659	1966	*
714	DUWELAS C P		ENNST	17	6N 5W		330SL	330EL	NWNE	606	2006	DEV	22833	1953	*
848	FREDEKING H T	1	LUTZ	22	6N 5W		330SL	330WL	NE 590		1967	SIL	33436	1959	*
713	JONES R E	1	EARLY	30	6N 5W		330SL	330WL	NE 599		1911	SIL	4697	1940	*
1248	WILSON CARLINE		KLOIZ WILLIAM	7	6N 6W		330SL	330EL	NE 597		1681	SIL		1967	
591	ALLEN NELSON	1	CULLMAN	13	6N 6W		320SL	414WL	NE 595		1886	SIL	26213	1953	*
1234	SUMIO PETRO CO	1	HENKE OTTU	20	6N 6W		330SL	330WL	592		2378	CHMP	17492	1967	*
2053	CASSENS GEORGE	1	LINENBRUKER	32	6N 6W		330SL	330WL	NE 584		1750	SIL	17551	1947	*
969	LIVERMORE H E	1	KUHLFENBERG	4	6N 7W		552SL	340WL	SE 586		1536	DEV	23525		
765	STOUT C E		GUEBEL ART	7	6N 7W		570SL	340EL	NWNE	625	2079	CHMP	9072	1962	*
1168	WILSON CARL	1	BIRU EVA M	12	6N 7W		330SL	330EL	NE 594		2312	CHMP	50201	1964	*
2164	KLUMP REX	1	KJENLE	15	6N 7W		142SL	566WL	SESW	543	1690	SIL	21694	1951	
432	MUMER & WEBER		KRUKEBERG	20	6N 7W		1147SL	1689EL			1770	DEV	31794	1950	
1082	MUMER-MEYER OHL	2	MEYER ED	20	6N 7W		693SL	1052EL	NE 522		1550			1959	
878	MUMER JOHN S	1	KRUCKEBERG	32	6N 7W		490SL	350WL	SESW	522	2090	CHMP	35342	1959	
926	CASSENS GEORGE	1	ISENBERG	13	6N 8W		330SL	400WL	NW	583	1360	DEV		1944	
257	SPIVEY MARSHALL	1	STOMER HENRY	15	6N 8W		2720SL	1660EL		580	1990	CHMP	2762	1938	
2113	MADISON OIL & GAS	1	HEINE	21	6N 8W		330SL	330EL	SWSW	515	1285	DEV	16395	1966	
455	WILSON A & RUSSELL A	1	STANLEY	29	6N 8W		300SL	330WL	NESW	554	1281	DEV		1954	
2116	HORVEN U D	1	DURSEY M E	29	6N 8W		130NL	40EL	SESW	549	1890	CHMP	16946	1949	
2115	BIRKMEYER L T	1	DURSEY M E	29	6N 8W		330SL	40EL	SW	545	1250		10291	1967	
1150	TEXACO INC	1	SLEMEKER P F	10	6N 9W					545	1130	SIL	44593	1973	*
1129	TEXAS INC	1	GUTLU W M	15	6N 9W		460NL	660EL		540	1283	DEV	44594	1963	
873	FUSTENBURG OIL CO	2	BASSETT M G	23	6N 9W		700NL	331WL	NENW	552	1508	CINC	33652	1945	
2119	FUSTENBURG	1	BASSETT	23	6N 9W		612NL	989EL	NENW	554	1500	DEV		1945	
2120	LIVERMORE R	1	HASSETT	23	6N 9W		330SL	330WL	NENW	553	1174	DEV	10732	1944	
457	FRANK A R	1	JOHNSON CYRUS L	29	6N 9W		660NL	335EL		470	937	DEV	20326	1950	
2121	DICKENSUN O W	1	CULP P	55	6N 9W		460NL	330EL		487	1190	CHMP		1944	
2123	DERNICH ET AL	1	LAGEMANN LOUIS	4	6N10W		362NL	29EL		520	1002	CHMP	24915	1954	
574	UPDIKE ET AL	1	JAMISON	5	6N10W		330SL	330EL	SW	508	1371	CHMP	25601	1955	
1137	KRUSE CHARLES W	1	SPRINGMAN	13	6N10W		330SL	330WL	NW		1687	CHMP	45598	1963	
624	FRISK FRANK O	1	OLSON WILLARD	16	6N10W		330SL	330WL	SWSW		1185	CHMP	26857	1956	
627	FRISK FRANK O	1	CUSIC HENRY	16	6N10W		330SL	330WL	NE		1750	CAN	27088	1956	
841	SMITH N H OHL	1	ULRICH	17	6N10W		330SL	330EL	SWNW	626	1111	CHMP	32429	1959	

MARION COUNTY

1691	STRICLANO F L	1	WELCH G N	2	1N 1E		330SL	330WL	SWSW	515	3526	UVF		1952	*
2081	SELF E M	1	MEYER CU COMM	2	1N 1E		330SL	330WL	SWNW	516	3479	DEV		1952	*
2080	SELF E M	1	DUNBAR S A CORN	2	1N 1E		330SL	330WL	NWNW	520	3401	UVF		1952	*
2079	SELF E M	2	DUNBAR S A	2	1N 1E		330SL	330WL	NWSW	471	3544	SIL		1952	*
1924	SELF E M	1	DUNBAR S A	2	1N 1E		330SL	330WL	SWSW	472	3547	SIL		1952	*
2062	FURLFY A M	2	WELCH	2	1N 1E		460SL	330WL	SENE	514	3505	SIL		1954	
2067	TEXAS CU	1	DAVIS UNIT	3	1N 1E		330SL	330EL	SENE	469	3355	DEV		1952	*
1692	TEXAS CU	3	SCOTT-AYDIT UNIT	3	1N 1E		360NL	367EL	NE3W	471	3397	DEV		1952	*
2112	TEXAS CU	10	LANGENFELU L	3	1N 1E		442SL	435EL	NWSE	477	3385	DEV		1951	*
2111	TEXAS CU	9	LANGENFELU L	3	1N 1E		359SL	417WL	NWSE	479	3817	SIL	22111	1951	*
2113	TEXAS CU	11	LANGENFELU C	3	1N 1E		422NL	370WL	SE 470		3316	DEV		1952	*
2122	TEXAS CU	3-8	MEYER L D	3	1N 1E		330SL	330EL	SESENE	513	3361	UVF		1952	*
2121	TEXAS CU	2-8	MEYER L D	3	1N 1E		364SL	367WL	SENE	464	3316	SIL		1952	*
2119	TEXAS CU	6	MEYER L D	3	1N 1E		330NL	330EL	NENESE	520	3368	SIL		1952	*
2118	TEXAS CU	5	MEYER L D	3	1N 1E		280NL	330WL	SESE	507	3355	SIL		1952	*
2100	TEXAS CU	4	GRINEK W	3	1N 1E		330SL	380WL	SWNE	483	3524	UVF		1952	*
2127	TEXAS CU	5	MEYER L D UNIT	3	1N 1E		287SL	355WL	NESE	510	3356	DEV		1952	*
2107	HARARE & MATTHEWS	1	QUESTER A L	3	1N 1E		330SL	330EL	SENE	485	3447	UVF	22547	1952	*
2101	TEXAS CU	7	GRINEK W	3	1N 1E		364NL	367EL	SWNE	471	3314	UVF		1952	*
2088	WHITF T	1	DAVIS C	3	1N 1E		330NL	330FL	NENESE	464	3399	SIL		1952	*
1921	COOPER M L	1	ADAMS	3	1N 1E		990SL	330EL	NW	487	3425	DEV		1953	*
2091	TEXAS CU	3	FRANKE-MEYER UNIT	3	1N 1E		360NL	330EL	SWSW	515	3360	DEV		1952	*
2136	WHITF T	1	LANGENISCH M	4	1N 1E		330NL	330EL	NENESE	470	3485	SIL		1952	*
2131	WHITM WALLACE ET AL	1	HRYANT	4	1N 1E		330SL	60EL	NESE	486	3355	UVF	4230	1940	
2075	ROMAN G W	1	LANGENISCH M	4	1N 1E		440SL	330EL	SWSW	520	3509	DEV	41627	1961	*
1671	MURVIN J B	1	RIJUGES P	5	1N 1E		990SL	990EL	SWNW	459	3274	UVF	30160	1957	*
249	CARY A M	1	RAGSDALE	7	1N 1E		261SL	28WL	NW	493	2936	DEV		1940	
298	KUSSEY L B	1	KUSSY	7	1N 1E		175SL	30WL	NW	491	2927	DEV		1940	
246	CUMBERLAND PROD CO	1	GENTILINE	7	1N 1E				SWSW	500	2924	DEV		1940	
242	HUGHES PET CO	1	DELEY	7	1N 1E		1437SL	250WL	SW	502	2929	DEV		1940	
241	ATWOOD & BARNES	1	DACE	7	1N 1E		149SL	35WL	NW	492	2931	DEV		1940	
240	FIELDS B	1	CLARK J	7	1N 1E		125SL	115WL	SWSW	500	2925	UVF		1940	
981	GLOYD & BURGE	1	GEORGE L	7	1N 1E		2141NL	60WL	NW	494	2936	DEV		1940	
2145	JONES E F	1	HEU M	7	1N 1E		62NL	51WL	SWSW	501	2922	DEV		1940	
2142	SCOTT-CAREY OIL CO	1	CITRY-BASSON-OKORIND	7	1N 1E		160NL	340WL	SW	494	2936	DEV		1940	
2140	SCOTT-CAREY OIL CO	1	LANGENFELU J	7	1N 1E		400NL	400WL	NWSW	497	2927	DEV		1940	
2149	RUSS OIL & GAS	1	YEAUGH	7	1N 1E		162ASL	121WL	SW	502	2924	DEV		1940	
2152	PETERS J ET AL	1	COOKE J W	7	1N 1E		279NL	330WL	SWNW	494	2929	DEV		1940	
2153	MUDR & KING	1	CRONKHITE	7	1N 1E		1059NL	50WL	SWNW	490	2961	DEV		1940	
2147	JAMES W B	1	MC GUIRE	7	1N 1E		346SL	63WL	SW	492	2925	DEV		1940	
2160	OSBURNE ET AL	1	WEHLEKE BAKING CO	7	1N 1E		600SL	515WL	SW	501	2921	DEV		1940	
1924	MURGAN W U	1	DUNBAR W E	10	1N 1E		330NL	330WL	NWNW	505	3447	DEV		1952	*
1607	BREHM C E	1	KNIDEN HRS	11	1N 1E		330NL	330WL	SWNW	514	3530	DEV		1952	*
506	LAIN OIL & GAS	2	CENTRALIA CUAL CO	18	1N 1E		779SL	984WL		492	2904	DEV		1940	
335	MIDWEST OIL CO	2	STOKER	18	1N 1E		1050NL	1235WL	SW	501	2901	DEV		1940	
333	HUGHES PET COMP	1	ST PETERS CHURCH	18	1N 1E				SWSW	502	2942	DEV		1940	
330	HUGHES PET CO	2-D	PREIFER	18	1N 1E		1920SL	60WL		499	2899	DEV		1940	
327	FIELDS B	8	MU & ILL M H	18	1N 1E				SESW	496	2913	DEV		1940	
321	HAYS W K	2	MARSHALL C B	18	1N 1E		1100NL	1250WL	SW	494	2932	DEV		1940	
320	OIL PROD INC	1	MARSHALL C B	18	1N 1E				NWNE	489	2904	DEV		1940	
319	MENHALL OHL CO	10	ICRM	18	1N 1E		200NL	200WL	SESW	491	2909	DEV		1940	*

DEV = Devonian; SIL = Silurian; ORD = Ordovician; CINC = Cincinnati Series (U. Ord.); CHMP = Champlain Series (M. Ord.); CAN = Canadian Series (L. Ord.); CAM = Cambrian, and PC = Precambrian



MARION COUNTY

County no.	Company or operator	Hole no.	Farm	Sec.	T.	R.	Spot location	Corner	Quarter of Section	Logging ref. elev. (ft)	Total depth (ft)	Age of unit pen.	ISGS sample set no.	Date comp.	Geophys. logs
318	SCOTT-CAREY OIL CO	1	GROSCH	18	1N	1E	22ASL	1497WL	NW	495	2927	UEV		1940	
312	OXNER & ET AL	1	FLANNAGAN	18	1N	1E	802NL	157WL		500	2912	UEV		1940	
309	HUGHES PET COMP	1	DUNBAR	18	1N	1E			NE	495	2907	UEV		1940	
909	DURAN P	3	KUELLING	18	1N	1E	802SL	665WL		494	2954	UEV		1940	
908	SCOTT-CAREY OIL CO	1	FUY	18	1N	1E	65NL	149WL		498	2922	UEV		1940	*
892	MAWLEY OIL CO	1	BECKEN	18	1N	1E	5400SL	206WL		501	2955	UEV		1940	*
2179	THREE STATES OIL CO	1	CADE	18	1N	1E	850NL	800WL	NW	499	2972	UEV		1940	
2252	KAUSMAN J M	1	WEBSTER L	18	1N	1E	702NL	622WL	NW	500	2929	UEV		1940	
2224	MAWLEY OIL CO	2	STONEH	18	1N	1E	2584SL	172WL		502	2908	UEV		1940	
2223	THREE STATES OIL CO	1	SIMMEL	18	1N	1E	1160NL	554WL	N	500	2942	UEV		1940	
2194	SHOOKY OIL CO	1	ICRH	18	1N	1E	140SL	100EL	SW	498	2934	UEV		1940	*
2177	KUENIG	1	RINGMAN	18	1N	1E	30NL	304WL	NE	496	2960	UEV		1940	*
2174	MUMAW OIL CO	1	BACKSMIER	18	1N	1E	65NL	125WL		500	2957	UEV		1940	*
2145	PUNDAJIN J	1	ILRH	18	1N	1E	1243NL	1070EL	SW	498	2923	UEV		1940	
2178	DURAN P	2	BURKES & GAMOILL	18	1N	1E	283NL	264WL	NW	494	2923	UEV		1940	*
2190	SIMMEL L	1	HUMAN	18	1N	1E	1240NL	900WL	SW	487	2905	UEV		1940	
2143	ILL & IUWA POWER CO	3	ILL & IUWA POWER CO	18	1N	1E	250SL	100WL	NW	500	2908	UEV		1940	
2203	LACY M F	2	LACY M F	18	1N	1E	133SL	920WL	SW	497	2910	UEV		1940	
2202	LANGF C E	2	KRUEGER H	18	1N	1E	165NL	140WL	SW	497	2942	UEV		1940	
2199	KUENIG & J	1	KASTEN E	18	1N	1E	435NL	462WL	SW	494	2955	UEV		1940	*
2181	MALSTEAD	0-1	CENTRALIA COAL CO	18	1N	1E	443NL	622WL	SW	496	2899	UEV		1940	
2212	JAMES W R	1	NEMEIR	18	1N	1E	50NL	50WL	NW	497	2930	UEV		1940	
2184	FRANZLER ET AL	1	FRANK	18	1N	1E	425NL	450WL	NW	497	2930	UEV		1940	
2213	EASON OIL CO	2	NEIKMAN	18	1N	1E	1420SL	44WL		500	2917	UEV		1940	
2224	EASON OIL CO	3	SCHNEIDER	18	1N	1E	257NL	624WL		500	2899	UEV		1940	
1402	NATL ASS PET CO	1	KALBRENNER F J	19	1N	1E	137NL	330EL	SW	488	4160	CHMP	34950	1959	*
1007	NATL ASS PET CO	1	KALBRENNER F J	50	1N	1E	330NL	330WL	NE	503	3074	UEV	33915	1959	*
25701	TEXACO INC	1	CLEMENTS M B	34	1N	1E			SE	508	3956	UEV		1974	*
347	TEXAS CU	52	CITY OF CENTRALIA	4	1N	2E	340NL	940WL	NW	519	3506	UEV		1940	
181	RUBERTS & LEE	2	CENTRALIA CITY OF	4	1N	2E	100SL	77WL	SE	532	3340	UEV	487A	1940	
993	TEXAS CU	53	CITY OF CENTRALIA	4	1N	2E	310NL	400WL	NW	519	3500	UEV	49250	1940	
2307	TEXAS CU	59	CITY OF CENTRALIA	4	1N	2E	410NL	450WL	NW	523	3505	UEV		1940	
2333	TEXAS CU	20-C	FARTHING L	4	1N	2E	400NL	1015EL	NW	524	3520	UEV		1940	
25745	TEXACO INC	95	CENTRALIA CITY OF	4	1N	2E	400SL	550WL	NE	524	3735	UEV		1974	*
5007	TEXACO INC	93	CITY OF CENTRALIA	4	1N	2E	920SL	500WL	SW	517	3600	UEV		1973	*
5403	TEXACO INC	18	MEYDUK M J	4	1N	2E	707SL	610FL	SW	531	3625	UEV		1971	*
5439	TEXACO INC	39	JUNHUNSON D E	4	1N	2E	990NL	795WL	SW	533	3570	UEV		1970	*
5402	TEXACO INC	42	CITY OF CENTRALIA	4	1N	2E	340SL	807WL	NW	521	3575	UEV		1971	*
5449	TEXACO INC	23	FARTHING	4	1N	2E	1015SL	685EL	NW	526	3615	UEV		1970	*
365	TEXAS CU	74	CITY OF CENTRALIA	5	1N	2E	354SL	817WL	NE	517	4725	CHMP	51804	1945	*
395	TEXAS CU	10A	RICHARDSON L	5	1N	2E	602NL	210WL	NW	531	4635	UEV		1940	*
340	TEXAS CU	2A	KALBRENNER STIP	5	1N	2E	1111SL	401FL	SW	533	3459	UEV		1940	*
303	TEXAS CU	30	JUNHUNSON D	5	1N	2E	710SL	330WL	SW	527	4634	CHMP		1948	*
304	TEXAS CU	07	CITY OF CENTRALIA	5	1N	2E	313SL	165FL	NE	525	3495	UEV		1940	*
400	TEXAS CU	2	RICHARDSON-HAWKINS	5	1N	2E	459NL	EL	NW	520	3415	UEV		1940	*
995	TEXAS CU	7-A	CARK M	5	1N	2E	330NL	300WL	NW	518	3427	UEV		1940	*
447	TEXAS CU	9	CURDIN M	5	1N	2E	500NL	230WL	NW	505	4589	CHMP	4980	1948	*
1001	TEXAS CU	27	KALBRENNER STIP	5	1N	2E	1814SL	405EL	SW	524	3459	UEV		1940	*
1009	TEXAS CU	11	KALBRENNER STIP	5	1N	2E	1803SL	405EL	SW	530	3444	UEV		1940	*
1402	TEXAS CU	30	KALBRENNER STIP	5	1N	2E	151NL	380FL	NE	523	3449	UEV		1940	*
2369	FRONTIER OIL CO	2	ANTIOCH SCHOOL	5	1N	2E	815SL	31WL	SE	530	3452	UEV		1940	*
2379	TEXAS CU	55	CITY OF CENTRALIA	5	1N	2E	1095NL	1200EL	NE	525	3480	UEV	29437	1940	*
2378	TEXAS CU	54	CITY OF CENTRALIA	5	1N	2E	1000NL	840EL	NE	522	3515	UEV		1940	*
2302	TEXAS CU	7A	REU L	5	1N	2E	263SL	300EL	SE	524	3380	UEV		1940	*
2447	TEXAS CU	10	PITTINGER G	5	1N	2E	810NL	570EL	SW	480	3471	UEV		1940	*
2520	TEXAS CU	17A	RICHARDSON G E	5	1N	2E	280NL	200EL	NE	532	3502	UEV		1940	*
2516	TEXAS CU	11A	RICHARDSON G	5	1N	2E	450NL	500EL	NE	531	3415	UEV		1940	*
2304	TEXAS CU	4A	REU L	5	1N	2E	295NL	350EL	NW	484	3575	UEV		1940	*
2303	TEXACO INC	0A	REU L M	5	1N	2E	364NL	400WL	NE	485	3651	UEV	29420	1940	*
2408	TEXAS CU	29	KALBRENNER V M TH 1	5	1N	2E	801SL	75EL	SW	532	3480	UEV	29722	1976	*
2310	TEXAS CU	16	RICHARDSON J U	5	1N	2E	300SL	520WL	SE	520	3452	UEV		1940	*
2423	TEXAS CU	27	HAWTHURNE L	5	1N	2E	734SL	36WL	SE	520	3462	UEV	29709	1940	*
2300	TEXAS CU	56	CITY OF CENTRALIA	5	1N	2E	1049NL	1037WL	NE	520	3445	UEV		1940	*
2347	TEXAS CU	13	SMALL M	5	1N	2E	290NL	170EL	NE	530	3450	UEV	*****	1940	*
2301	TEXAS CU	57	CITY OF CENTRALIA	5	1N	2E	972NL	283WL	NE	486	3401	UEV		1940	*
2304	TEXAS CU	0A	CITY OF CENTRALIA	5	1N	2E	304SL	1235FL	NW	522	3494	UEV		1940	*
2302	TEXAS CU	5A	CITY OF CENTRALIA	5	1N	2E	967SL	143WL	NE	491	3402	UEV		1940	*
2353	TEXAS CU	15	RICHARDSON J U, TH 1	5	1N	2E	90SL	446EL	NW	504	3425	UEV		1976	*
2332	TEXAS CU	14	RICHARDSON J U	5	1N	2E	277NL	150EL	NE	528	3400	UEV		1940	*
2396	TEXAS CU	10	CURDIN M	5	1N	2E	603SL	200WL	NW	528	3388	UEV		1940	*
2460	YUKA MANAGEMENT CO	14	KALBRENNER STIP	5	1N	2E	491SL	439EL	SW	535	3490	UEV		1941	*
2403	M C MC BRIDE INC	7	FYKE HEIRS	5	1N	2E	464SL	90WL	SE	531	3490	UEV		1940	*
2405	TEXAS CU	2	HAWKINS-JUNHUNSON	5	1N	2E	750SL	880FL	SW	535	3471	UEV		1940	*
2400	TEXAS CU	1	HAWKINS-JUNHUNSON	5	1N	2E	350NL	447WL	NE	506	3400	UEV		1940	*
2426	TEXAS CU	33	HAWTHURNE L	5	1N	2E	296NL	1155EL	SW	527	3497	UEV		1940	*
2453	TEXAS CU	2	JUNHUNSON-HAWKINS	5	1N	2E	700SL	1135WL	SW	533	3458	UEV		1940	*
2431	TEXAS CU	43	HAWTHURNE L	5	1N	2E	1300SL	900WL	SE	522	3491	UEV		1944	*
1319	TEXAS CU	24	TATE E	5	1N	2E	450SL	520EL	SW	531	4635	CHMP		1940	*
1324	TEXAS CU	29	HAWTHURNE L	5	1N	2E	330NL	775WL	SE	527	3487	UEV		1940	*
2449	TEXAS CU	26	JUNHUNSON D	5	1N	2E	1806SL	403FL	SW	528	3456	UEV		1940	*
2450	TEXAS CU	27	JUNHUNSON D	5	1N	2E	1111SL	471FL	SW	533	3449	UEV		1940	*
2424	TEXAS CU	2A	HAWTHURNE L	5	1N	2E	802SL	119WL	SE	522	3462	UEV		1940	*
2451	TEXAS CU	28	JUNHUNSON D	5	1N	2E	142NL	467EL	SW	510	3440	UEV		1940	*
2402	TEXAS CU	12	KALBRENNER STIP	5	1N	2E	1104SL	437FL	SW	534	3361	UEV		1940	*
2560	TEXAS CU	21	TATE E	5	1N	2E	450NL	470FL	NW	519	5655	UEV	583A	1941	*
2550	TEXAS CU	16	SMALL M	5	1N	2E	875NL	1020EL	NE	519	3460	UEV		1940	*
2549	TEXAS CU	15	SMALL M	5	1N	2E	321NL	380EL	NE	524	3482	UEV		1940	*
2548	TEXAS CU	14	SMALL M	5	1N	2E	244NL	1070EL	SW	528	3465	UEV		1940	*
2463	TEXAS CU	13	KALBRENNER STIP	5	1N	2E	152NL	435FL	NE	520	3433	UEV		1940	*
5463	TEXACO INC	10M	RICHARDSON L E	5	1N	2E	930SL	500EL	SE	530	3567	UEV		1970	*
25755	TEXACO INC	52	HAWTHURNE L	5	1N	2E	200SL	1670EL	SE	532	3580	UEV		1974	*
5711	TEXACO INC	44	CITY OF CENTRALIA	5	1N	2E	770NL	200EL	SE	513	3660	UEV		1973	*
5707	TEXACO INC	19A	RICHARDSON L	5	1N	2E	200SL	550EL	SE	527	3600	UEV		1973	*
402	TEXAS CU	11	RUNDY C E TH 104	6	1N	2E	460SL	330EL	SW	523	4625	CHMP	17379	1976	*
1804	TEXAS CU	1A	CANULL J	6	1N	2E	462SL	430FL	NE	520	4612	CHMP	492A	1940	*
1007	TEXAS CU	4	JUNHUNSON TRACT # 145,	6	1N	2E	360NL	310FL	NW	491	3525	UEV		1940	*
2372	TEXAS CU	9	RUNDY C E	6	1N	2E	940NL	355EL	NW	518	3422	UEV		1940	*
2370	TEXAS CU	12	RUNDY C E TH 104	6	1N	2E	460SL	3							

MARION COUNTY

County no.	Company or operator	Hole no.	Farm	Sec.	T.	R.	Spot location	Corner	Quarter of Section	Logging of ref. elev., (ft)	Total depth (ft)	Age of deepest unit pen.	ISGS sample set no.	Date comp.	Geophys. logs
2540	TEXAS CU	21	CANULL J	6	1N	2E	6695L	330WL	SENE	524	3300	UEV		1940	
2640	TEXAS CU	4A	RICHARDSON L	6	1N	2E	669NL	330FL	NE	530	3400	UEV		1940	*
2631	TEXAS CU	33	JOHNSUN D E	6	1N	2E	7195L	330EL	SENE	525	4511	CHMP	24359	1940	
2630	TEXAS CU	32	JOHNSUN D E	6	1N	2E	7448L	330WL	SENE	525	3397	DFV		1940	
2629	TEXAS CU	31	JOHNSUN D E	6	1N	2E	660NL	330WL	NESE	528	4625	CHMP		1940	
2618	TEXAS CU	26	JOHNSUN G S	6	1N	2E	7195L	330WL	SWSE	520	3457	DFV	24367	1975	*
2617	TEXAS CU	25	JOHNSUN G S	6	1N	2E	660NL	330WL	SE	525	4631	CHMP	24051	1947	*
2603	TEXAS CU	21	FRIEDRICH TRACT #180	6	1N	2E	660NL	322FL	NW	524	3500	UEV		1940	
2591	TEXAS CU	23	CANULL J	6	1N	2E	330NL	360WL	NENE	514	3446	UEV		1940	
2616	TEXAS CU	24	JOHNSUN G S	6	1N	2E	6695L	330EL	NW	519	3514	UEV		1940	
2615	TEXAS CU	21	JOHNSUN G S	6	1N	2E	7308L	330EL	SWSE	520	4592	CHMP	17346	1940	
2614	TEXAS CU	20	JOHNSUN G S	6	1N	2E	660NL	330EL	NWSE	520	3395	UEV		1940	
2604	TEXAS CU	22	FRIEDRICH C H	6	1N	2E	7255L	340EL	SW	525	4675	CHMP	29945	1940	
5198	TEXACO INC	1	JOHNSUN #15	6	1N	2E	940NL	335EL	NWSE	541	9210		*****	1966	*
418	TEXAS CU	7	RICHARDSON A	7	1N	2E	720NL	350EL	NWNE	524	4622	CHMP		1940	
412	TEXAS CU	69	CARR W D	7	1N	2E	719NL	350WL	NENE	520	3420	UEV		1940	
1011	TEXAS CU	7	FUSTEN V L	7	1N	2E	330NL	612WL	NESE	537	3490	UEV		1940	
1019	TEXAS CU	10	TATE M A	7	1N	2E	660NL	330WL	NWSE	529	3485	UEV		1940	
1017	OHIO OIL CO	20	MURKAY K L	7	1N	2E	663NL	495FL	NWSE	531	3505	UEV		1940	*
1012	TEXAS CU	22	JOHNSUN G S	7	1N	2E	673NL	335FL	SENE	534	3477	UEV		1940	*
1016	OHIO OIL CO	19	MURKAY K L	7	1N	2E	9415L	670EL	SWSE	524	3520	UEV		1940	*
2644	TEXAS CU	48	CARR W D	7	1N	2E	713NL	330EL	NENE	529	4641	CHMP	17366	1947	*
2654	RUCK HILL OIL CO	19	FUSTEN#BLYTHE	7	1N	2E	330NL	610WL	SESE	540	3526	UEV		1940	*
2676	TEXAS CU	23	JOHNSUN G	7	1N	2E	673NL	325WL	SENE	532	3469	UEV		1940	*
2670	TEXAS CU	23	FRIEDRICH C	7	1N	2E	660NL	334EL	NENE	519	3486	UEV		1940	*
2716	TEXAS CU	9	TATE M A	7	1N	2E	660NL	330EL	SWNE	531	3470	UEV	29240	1940	*
2711	TEXAS CU	8	RICHARDSON A	7	1N	2E	660NL	330WL	NE	520	3455	UEV		1940	*
2698	FHAZIER CLYDE F	1	PHILLIPS	7	1N	2E	859NL	690WL	NW	521	3563	UEV	5610	1940	*
2694	OHIO OIL CO	18	MURKAY K L	7	1N	2E	665NL	330FL	NWSE	534	3500	UEV		1940	*
2720	TEXAS CU	8	WILSON D E	7	1N	2E	3305L	610WL	NESE	530	3508	UEV		1940	*
1021	TEXAS CU	8	FUSTEN V L	8	1N	2E	331NL	630WL	NW	547	3520	UEV		1940	*
1521	TEXAS CU	19	FYKE M	8	1N	2E	660NL	330WL	NENE	550	3525	UEV		1940	*
2732	TEXAS CU	4A	CARR W D	8	1N	2E	660NL	330EL	SWNW	542	3500	UEV		1940	*
2733	TEXAS CU	4C	CARR W D	8	1N	2E	710NL	330WL	NW	531	3436	UEV		1940	*
2801	TEXAS CU	22	HAWKINS B	8	1N	2E	660NL	330EL	NW	530	3495	UEV		1940	*
2800	TEXAS CU	21	HAWKINS B	8	1N	2E	660NL	770FL	NW	537	3486	UEV		1940	*
2735	TEXAS CU	10C	CARR W D	8	1N	2E	665NL	1417WL	NW	536	3481	UEV		1940	*
2734	TEXAS CU	10A	CARR W D	8	1N	2E	672NL	330WL	SWNW	536	3487	UEV	24166	1940	*
1427	RUCK HILL OIL CO	20	FUSTEN#BLYTHE	8	1N	2E	330NL	621EL	SWNW	541	3526	UEV		1940	*
2807	TEXAS CU	7	HAWKINS COMM	8	1N	2E	660NL	330WL	SENW	545	3514	UEV		1940	*
2824	TEXAS CU	41	HATHURNE L	8	1N	2E	660NL	330WL	NE	532	3505	UEV		1940	*
2808	TEXAS CU	8	HAWKINS COMM	8	1N	2E	453NL	330FL	SENW	559	3536	UEV		1940	*
2825	TEXAS CU	42	HATHURNE L	8	1N	2E	653NL	330WL	SWNE	559	3535	UEV		1940	*
2841	TEXAS CU	9	WILSON D E	8	1N	2E	330NL	625WL	NWNW	540	3525	UEV		1940	*
5447	TEXACO INC	13	FYKE W D	8	1N	2E			SENWSE	551	3625			1970	*
5445	TEXACO INC	23A	FRIEDRICH W B	8	1N	2E	280NL	330WL	NENE	531	3615	UEV		1970	*
5440	TEXACO INC	22B	FRIEDRICH	8	1N	2E			SENE	530	3600	UEV		1970	*
2575A	TEXACO INC	53	HATHURNE L	8	1N	2E	1700NL	1690FL	NE	546	3610			1974	*
25818	TEXACO INC	23	FYKE M	8	1N	2E	3305L	342WL	SESW	570	3630		59853	1975	*
25868	TEXACO INC	22	FYKE M	8	1N	2E	330NL	342EL	SESW	544	3650			1975	*
25777	TEXACO INC	21	FYKE #05A	8	1N	2E	330NL	165EL	NW	540	3608			1974	*
5686	TEXACO INC	24B	FRIEDRICH W	8	1N	2E	1000NL	480EL	NE	530	3600			1974	*
25757	TEXACO INC	10	SNUEN	8	1N	2E	100NL	1100WL	SE	567	3643			1974	*
25778	TEXACO INC	14	FYKE W D	8	1N	2E	59NL	0WL	NENESE	534	3650	UEV		1974	*
5450	TEXACO INC	22	BRYANT M J	9	1N	2E	7255L	750WL	NW	536	3699			1970	*
5432	TEXACO INC	9	LANKFORD M	9	1N	2E	330NL	330WL	NW	531	4790	UEV	5676A	1970	*
925	STEELE + SLAGLE	1	FUSTEN	11	1N	2E			NWSEWN	573	3785	UEV		1940	*
1932	NATL ASSOC PET CO	1A	KELL C	11	1N	2E	411NL	330EL	NWNE	592	3842	UEV	23471	1953	*
447	KINGWOOD OIL CO	1	RURGE T	18	1N	2E			NESENE	542	3684	UEV	3370	1939	*
3016	DEANER J J	6	RURGE L E	18	1N	2E	280NL	610WL	NE	537	3577			1940	*
5625	LINUSAY FRANK	1	DAVIS R N	21	1N	2E	660NL	330EL	SWNE	548	3666			1973	*
25758	EBO OIL CO, INC	1-A	BLANKENSHIP JOHN	25	1N	3E	330NL	330EL	NWNW	535	4914	UEV	5415A	1970	*
1524	NLAGAKA OIL CO	1	PURDUE	31	1N	3E	330NL	330EL	NENWNW	611	4068	UEV	25041	1955	*
3148	FISCHER J C + C M	1	HURD	2	2N	1E	330NL	990WL	SE	539	3444	UEV	2242A	1952	*
471	BIG FOUR OIL + GAS	3	DEAN	4	2N	1E	3305L	330WL	SW	523	2971	UEV		1940	*
1036	MENHALL ET AL	2	RUBINSON	4	2N	1E	255L	230EL	NWSEWN	523	2984	UEV		1939	*
1035	PHAY MAX	1	LANGENFELD JOHN	4	2N	1E			RUBINSON	520	3098	UEV		1939	*
1037	MARTIN ET AL	4	DEAN	4	2N	1E	615L	34WL	SESW	523	5023	CHMP	5317	1941	*
1149	BIG FOUR OIL + GAS	1	DEAN	4	2N	1E	755L	45EL	SWNW	522	3010		16964	1939	*
3150	BIG FOUR OIL + GAS	2	DEAN	4	2N	1E	3755L	72EL	SWNW	524	2981	UEV		1939	*
3151	PHAY MAX	2	LANGENFELD JOHN	4	2N	1E	505L	50EL	NWSEWN	520	3025	UEV		1940	*
3159	BALDWIN ET AL	1	SCHAFFNIT	4	2N	1E	595L	50WL	SE	524	3070	UEV	558A	1939	*
3152	GARTLAND ET AL T J	1	MASON A H	4	2N	1E	5605L	770WL	NW	599	3674	UEV		1940	*
3153	MENHALL ET AL	1	RUBINSON	4	2N	1E	255L	72WL	NWSEWN	522	2989	UEV	3727	1939	*
3156	MAX PHAY OIL CO	3	RUBINSON	4	2N	1E	595L	330WL	SESW	523	2985	UEV		1939	*
3155	MAX PHAY OIL CO	2	RUBINSON	4	2N	1E	3305L	50WL	SESW	523	3002	UEV		1939	*
3154	MENHALL ET AL	3	RUBINSON	4	2N	1E	7405L	740WL	SESW	525	2984	UEV		1939	*
473	SOUTHWESTERN OIL + G	14	WARFIELD	5	2N	1E	493L	40EL	NW	510	2922	UEV		1939	*
1038	JONES	1	I C R W	5	2N	1E	7005L	553EL	NW	516	3033	UEV	5024	1940	*
1814	BRAUDLEY PROD COMP	16	WARFIELD	5	2N	1E	3305L	330WL	SWSEWN	514	4255	CHMP	3140A	1950	*
3160	SOUTHWESTERN OIL + G	12	STEIN LOUIS	5	2N	1E	3305L	330EL	NESESE	522	2970	UEV		1940	*
3161	SOUTHWESTERN OIL + G	13	STEIN LOUIS	5	2N	1E	3305L	77EL	SWSE	521	2940	UEV		1940	*
3162	SOUTHWESTERN OIL + G	15	WARFIELD	5	2N	1E	3305L	580WL	SE	519	2926	UEV		1940	*
5104	BRAUDLEY PROD COMP	3041	STEIN LOUIS	5	2N	1E			SENESE	520	3050	UEV		1945	*
1804	CARTER J E	1	OLSEN G M	6	2N	1E	3305L	330WL	NW	494	4198	CHMP	31369	1958	*
1951	BROWNING	1	CRUSE	7	2N	1E	550NL	550EL	NENE	502	3045	UEV		1944	*
474	MENHALL ET AL	4	BEUOIST	8	2N	1E	45NL	45EL	NW	510	2927	UEV		1939	*
481	MENHALL ET AL	1	GOODWIN	8	2N	1E	27NL	50EL	NWSE	515	2993	UEV		1939	*
479	SOUTHWESTERN OIL + G	27	BEUOIST	8	2N	1E	330NL	1397EL	NE	520	2940	UEV		1941	*
478	SOUTHWESTERN OIL + G	26	BEUOIST	8	2N	1E	5005L	1340WL	NE	515	2975	UEV		1940	*
477	SOUTHWESTERN OIL + G	25	BEUOIST	8	2N	1E	1160NL	48WL	NE	519	2944	UEV		1939	*
476	SOUTHWESTERN OIL + G	21	BEUOIST	8	2N	1E	660NL	330WL	NE	517	2938	UEV	3102	1938	*
1059	MENHALL ET AL	2	BEUOIST	8	2N	1E	1012NL	30EL	NW	513	2936	UEV		1939	*
1509	KINGWOOD OIL CO	1	KONKAU	8	2N	1E	29NL	50WL	NESE	517	3055	UEV		1939	*
1443	SOUTHWESTERN OIL + G	28	BEUOIST	8	2N	1E	1209NL	1185WL	NE	516	2954	UEV	12842	1945	*
1564	MENHALL OIL CO	1	BEUOIST	8	2N	1E	660NL	50EL	NW	515	2999	UEV	35453	1945	*
3165	MENHALL ET AL	3	BEUOIST	8	2N	1E	1724NL	30EL	NW	515	2942	UEV		1939	*
3174															



MARION COUNTY

County no.	Company or operator	Hole no.	Farm	Sec.	T.	R.	Spot location	Corner	Quarter of Section	Logging of ref. elev., (ft.)	Total depth (ft)	Age of deepest unit pen.	ISGS sample set no.	Date comp.	Geophys. logs
3178	MENHALL ET AL	1-A	I C R R	8	2N	1E	900NL	1000WL		NW 514	3021	DEV	35413	1939	*
3177	MENHALL ET AL	1	HAZELWOOD	8	2N	1E	200NL	200EL		NE 514	3161	DEV		1939	
3169	SOUTHWESTERN OIL + G	2-A	RENGIST	8	2N	1E			NE NE 514	2959	DEV		1939		
483	BIG FOUR UTL CO	2	CHAFFIN	9	2N	1E	73NL	365WL		NE NE 523	2987	DEV		1939	*
488	RIG FOUR UTL CO	1	SCHAFFNIT	9	2N	1E	369NL	220WL		NW 523	3094	DEV	4391	1940	
1041	RIG FOUR UTL CO	1	SHEMAM	9	2N	1E	67NL	60FL		NW NE 523	3198	DEV		1940	
3189	RIG FOUR UTL CO	1	CHAFFIN	9	2N	1E	60NL	30WL		NE NE 523	3018	DEV	16963	1940	
3182	BIG FOUR UTL CO	2	SHEMAM	9	2N	1E	250NL	460EL		NW NE 522	3002	DEV		1941	
3101	JONES E F	9	JONES E F	9	2N	1E	50NL	716WL		SW 520	3109	DEV		1940	
3200	BRAULEY PRODU	5W01	ALEXANDER	9	2N	1E	990NL	330WL		NW NE 527	3055	DEV			*
485	FLOWENCE UTL CO	1	MEREDITH IRA	10	2N	1E	275NL	100FL		NW 527	3330	DEV	4601	1939	*
3461	SMALLEY P &	1-A	MANN	19	2N	1E	330NL	330EL		SE 486	3196	DEV		1970	*
3191	TEXAS UTL CO	1	WILLIAMS M	22	2N	1E	330SL	330EL		SE SW 509	4707	CHMP		1954	*
3192	TEXAS UTL CO	1	STEVENSUN E	23	2N	1E	330SL	330EL		SE SW NE 498	3573	DEV	25307	1955	*
489	FISHER ET AL	1	FOX	25	2N	1E	150NL	150EL		SE SW 531	3653	DEV		1940	*
1698	TEXAS UTL CO	1	MC LLELLAND	27	2N	1E	330SL	330WL		SW SE SW 507	3587	DEV		1942	*
492	PUNTING WAYNE	1	RUMFEN	31	2N	1E	470SL	360WL		NW NE 491	3194	DEV	5100	1940	*
1801	MUNT L I	1	MARION UTY LOCAL CO	32	2N	1E	330NL	330EL		NW NW NE 495	3306	DEV	33102	1942	*
1849	WHITE IVAN	1	LEHMANN	34	2N	1E	330SL	330EL		SE SE NE 509	3549	DEV		1942	*
496	MILLER ET AL A L	1	WEST ESTATE	35	2N	1E	113NL	350EL		SE 522	3620	DEV		1940	*
497	THOMPSON	2	CHAIG	36	2N	1E	580NL	120FL		NE NE 514	3571	DEV		1940	*
487	HAYNES + THOMAS	2	WALLALE	36	2N	1E	264SL	67FL		NE NE 511	3546	DEV		1940	*
945	GULURERU JACK	1	FREURICA	36	2N	1E	330NL	165EL		SE 477	3527	DEV		1940	*
958	ASHER + BOUTH	3	SISDON	3	2N	2E	472NL	200WL		NW NW NE 565	3620	DEV		1940	*
301	TEXAS UTL CO	5	FISHER T	4	2N	2E	330NL	900EL		NE 566	3647	DEV		1940	*
309	MODESS DRLG CO	1-A	YOUNG BEN	7	2N	2E	2100NL	480WL		SW 538	3597	DEV		1941	*
1779	WALSAU PET CO	1-D	YOUNG R	7	2N	2E	330SL	380WL		SW NE 541	3525	DEV	31229	1957	*
1347	GAINES L M	1	MC FAUDEN L	9	2N	2E	330SL	330FL		SE SW NE 557	3673	DEV	26339	1955	*
516	HUBBEN J A	1-B	MARTIN E	10	2N	2E	332SL	660WL		SW 545	3561	DEV		1939	*
1088	MAX PRAY UTL CO	5	COLE	16	2N	2E	50NL	50EL		SE NW SE 535	3560	DEV		1940	*
1086	MAGNOLIA PET CO	46	CHIWOOD W U	16	2N	2E	184NL	382EL		SW 540	3664	DEV		1940	*
1356	KINGWOOD + BELL	4-C	SHANAPFLT J O	16	2N	2E	150SL	585EL		NW 542	3596	DEV		1940	*
1449	TEXAS UTL CO	34	JETT E	16	2N	2E	330SL	2100WL		SW 529	3514	DEV		1940	*
3246	MAGNOLIA PET CO	47	CHIWOOD W U	16	2N	2E	330SL	450WL		NW SW 538	3600	DEV	33260	1940	*
3247	MAGNOLIA PET CO	50	CHIWOOD W U	16	2N	2E	364SL	159WL		NE SW 537	3525	DEV		1940	*
3334	TEXAS UTL CO	29	JETT E	16	2N	2E	310SL	256WL		SW 534	3487	DEV		1940	*
3248	MAGNOLIA PET CO	53	CHIWOOD W U	16	2N	2E	330SL	452EL		NE SW 522	3516	DEV		1940	*
3358	TEXAS UTL CO	33	JETT E	16	2N	2E	990SL	2210WL		SW 524	3639	DEV		1940	*
3337	TEXAS UTL CO	37	JETT E	16	2N	2E	330SL	1475WL		SW 533	3520	DEV		1940	*
3336	TEXAS UTL CO	31	JETT E	16	2N	2E	1600NL	1475WL		SW 534	3520	DEV		1940	*
3335	TEXAS UTL CO	37	JETT E	16	2N	2E	330NL	450WL		SW SW 534	3513	DEV		1940	*
522	TEXAS UTL CO	12	SHENEY	17	2N	2E	370SL	380EL		SW 532	3527	DEV		1940	*
3398	LEE + ROBERTS	1	YOUNG M HEINS	17	2N	2E	330SL	450EL		NE SE 534	3555	DEV		1940	*
3391	TEXAS UTL CO	15	MARTIN W	17	2N	2E	330NL	450EL		SE NE 535	3596	DEV		1940	*
3390	TEXAS UTL CO	14	MARTIN W	17	2N	2E	330SL	380WL		SE 532	3576	DEV		1940	*
3389	TEXAS UTL CO	13	MARTIN W	17	2N	2E	330SL	1336EL		SE 535	3690	DEV	27911	1940	*
3388	TEXAS UTL CO	12	MARTIN W	17	2N	2E	330SL	664WL		SE 533	3695	DEV		1943	*
523	TEXAS UTL CO	1	MCLELLAND	18	2N	2E	330SL	664WL		NE NE 539	3600	DEV	6918	1941	*
524	MAGNOLIA PET CO	1	MC INTOSH D	19	2N	2E	330SL	330EL		NE NE 526	3555	DEV	48920	1940	*
529	KINGWOOD UTL CO + BE	20A	SHANAPFLT J O	20	2N	2E	270SL	270EL		NE NE 535	4687	CHMP		1940	*
528	KINGWOOD UTL CO + BE	19	SHANAPFLT J O	20	2N	2E	220SL	290EL		NW NE 534	4621	CHMP		1940	*
531	KINGWOOD UTL CO + BE	24A	SHANAPFLT J O	20	2N	2E	330NL	100WL		NE NE 533	5266	CHMP		1940	*
530	KINGWOOD UTL CO + BE	23A	SHANAPFLT J O	20	2N	2E	250NL	200EL		NE 534	3475	DEV		1940	*
237	KINGWOOD UTL CO + BE	18A	SHANAPFLT J O	20	2N	2E	614NL	1212WL		NE 533	3502	DEV	406A	1939	*
1053	SHFL OIL CO	4C	SALLEM STATE BANK	20	2N	2E	690NL	1000WL		SE 536	3421	DEV		1940	*
1128	OHIO UTL CO	48	YOUNG M HEINS	20	2N	2E	345SL	1025WL		SW 535	3590	DEV		1940	*
1131	MAGNOLIA PET CO	28	YOUNG W H	20	2N	2E	265NL	270EL		SW NE 535	4622	CHMP		1939	*
1057	MAGNOLIA PET CO	19	YOUNG J H	20	2N	2E	269SL	353EL		SE 534	4655	CHMP		1940	*
1129	OHIO UTL CO	48	YOUNG M HEINS	20	2N	2E	260SL	380WL		SW 530	3712	DEV		1940	*
1061	OHIO UTL CO	17-D	YOUNG MJ	20	2N	2E	305SL	378EL		NW 536	4626	CHMP		1940	*
1124	OHIO UTL CO	33	YOUNG M HEINS	20	2N	2E	305NL	378EL		SW 538	4545	CHMP		1940	*
1126	OHIO UTL CO	37	YOUNG M HEINS	20	2N	2E	230SL	332EL		SW 533	4620	CHMP		1940	*
1125	OHIO UTL CO	34	YOUNG M HEINS	20	2N	2E	1019SL	392EL		SW 536	4678	CHMP		1940	*
1063	OHIO UTL CO	28	YOUNG MJ	20	2N	2E	335NL	295WL		SE NE 534	3470	DEV		1940	*
1127	OHIO UTL CO	40	YOUNG M HEINS	20	2N	2E	900SL	990FL		SW 539	4663	CHMP		1940	*
1062	OHIO UTL CO	21	YOUNG MJ	20	2N	2E	280SL	315WL		SE NE 538	4630	CHMP		1940	*
1133	MAGNOLIA PET CO	34	YOUNG W H	20	2N	2E	48SL	86EL		SW NE 530	3743	DEV		1940	*
1132	MAGNOLIA PET CO	30	YOUNG W H	20	2N	2E	750SL	375EL		NE 530	4624	CHMP		1940	*
1331	TEXAS UTL CO	21	YOUNG N	20	2N	2E	289NL	270WL		SE NE 531	4625	CHMP		1940	*
1332	OHIO UTL CO	43	YOUNG M HEINS	20	2N	2E	305SL	285WL		SE SW 537	4675	CHMP		1940	*
1329	OHIO UTL CO	18	YOUNG MJ	20	2N	2E	270NL	331EL		SE NE 532	3546	DEV		1940	*
1455	TEXAS UTL CO	11	SHENEY A	20	2N	2E	330NL	580EL		NW 529	3577	DEV		1940	*
1454	KINGWOOD UTL CO + BE	22A	SHANAPFLT J O	20	2N	2E	255SL	365WL		NW NE 533	4634	CHMP		1940	*
1334	OHIO UTL CO	36	YOUNG MATTHEW HEINS	20	2N	2E	1014NL	289EL		SW 537	4604	CHMP		1940	*
3593	TEXAS UTL CO	27	YOUNG N	20	2N	2E	69SL	681EL		NE 537	3435	DEV		1940	*
3594	TEXAS UTL CO	28	YOUNG N	20	2N	2E	67SL	631EL		NE 537	3430	DEV		1940	*
3595	TEXAS UTL CO	29	YOUNG N	20	2N	2E	167SL	585EL		NE 530	3435	DEV		1940	*
3596	TEXAS UTL CO	30	YOUNG N	20	2N	2E	71SL	430EL		NE 536	3438	DEV		1940	*
3611	MAGNOLIA PET CO	31	YOUNG W H	20	2N	2E	270NL	330WL		SW NE 533	4635	CHMP		1940	*
3612	MAGNOLIA PET CO	32	YOUNG W H	20	2N	2E	260SL	319EL		SW NE 536	4622	CHMP		1940	*
3613	MAGNOLIA PET CO	33	YOUNG W H	20	2N	2E	49SL	257EL		SW NE 536	3487	DEV		1940	*
3592	TEXAS UTL CO	26	YOUNG N	20	2N	2E	50NL	85WL		SE NE 530	3415	DEV		1940	*
3591	TEXAS UTL CO	25	YOUNG N	20	2N	2E	345SL	375EL		SE NE 540	4655	CHMP		1940	*
3590	TEXAS UTL CO	24	YOUNG N	20	2N	2E	265SL	340WL		SE NE 536	4635	CHMP		1940	*
3589	TEXAS UTL CO	23	YOUNG N	2											

MARION COUNTY

County no.	Company or operator	Hole no.	Farm	Sec.	T.	R.	Spot location	Corner	Quarter of Section	Logging of ref. elev. (ft)	Total depth (ft)	Age of deepest unit	IGSS sample set no.	Date comp.	Geophys. logs
3540A	SHELL OIL CO	50	YOUNG HHS	20	2N	2E	10635L	1075EL	SE	533	3420	UEV		1940	*
3541	MAGNOLIA PET CO	86	YOUNG J H	20	2N	2E	8835L	449FL	NE	530	3450	UEV		1940	
3540	MAGNOLIA PET CO	85	YOUNG J H	20	2N	2E	177NL	174WL	NE	539	3769	UEV		1940	
3539	MAGNOLIA PET CO	83	YOUNG J H	20	2N	2E	951SL	360EL	SE	528	3449	UEV		1940	
353A	MAGNOLIA PET CO	82	YOUNG J H	20	2N	2E	376NL	348FL	SE	537	3487	UEV		1940	
3537	MAGNOLIA PET CO	78	YOUNG J H	20	2N	2E	869NL	328EL	SE	535	3445	UEV		1940	
3517	SHELL OIL CO	150	YOUNG HHS	20	2N	2E	260SL	697EL	SE	535	3420	UEV		1940	
3519	SHELL OIL CO	170	YOUNG HHS	20	2N	2E	1537SL	708EL	SE	534	3446	UEV		1940	
3518	SHELL OIL CO	160	YOUNG HHS	20	2N	2E	846NL	706EL	SE	535	3420	UEV		1940	
3545	MAGNOLIA PET CO	92	YOUNG J H	20	2N	2E	1123NL	431EL	SE	531	3463	UEV		1940	
3431	SHELL OIL CO	50	SALEM STATE BANK	20	2N	2E	277SL	330WL	SE	535	3420	UEV		1940	
3495	TUMBLEKIN + BILLINGS	5	YOUNG HHS STRIP	20	2N	2E	443NL	680WL	NE	533	3446	UEV		1940	
3543	MAGNOLIA PET CO	88	YOUNG J H	20	2N	2E	248SL	168WL	SE	535	3455	UEV		1940	
3426	SHELL OIL CO	30	SALEM STATE BANK	20	2N	2E	269NL	973WL	SE	535	2426	UEV	35609	1940	
3493	TUMBLEKIN + BILLINGS	3	YOUNG HHS STRIP	20	2N	2E	53NL	680WL	NE	536	3446	UEV		1940	
3423	SHELL OIL CO	20	SALEM STATE BANK	20	2N	2E	360NL	376WL	SE	535	3446	UEV	35489	1940	
3504	SHELL OIL CO	40	YOUNG HHS	20	2N	2E	859NL	492FL	SE	535	3420	UEV		1940	
3405	D + H OIL CO	3	LEMUNO C	20	2N	2E	820SL	641EL	SE	535	3420	UEV		1940	
3501	SHELL OIL CO	50	YOUNG HHS	20	2N	2E	291SL	954EL	SE	534	3414	UEV		1940	
3415	BLACKSTOCK	5-0	M + I R R	20	2N	2E	293SL	859EL	NW	536	3476	UEV		1940	
3500	SHELL OIL CO	20	YOUNG HHS	20	2N	2E	261NL	962EL	SE	537	3422	UEV		1940	
3499	SHELL OIL CO	10	YOUNG HHS	20	2N	2E	43NL	1234EL	SE	536	3421	UEV		1940	
3421	SHELL OIL CO	10	SALEM STATE BANK	20	2N	2E	112NL	1029WL	SE	563	3441	UEV	35545	1940	
3416	BLACKSTOCK	6-0	M + I R R	20	2N	2E	45NL	344WL	NE	536	3497	UEV		1940	
3494	TUMBLEKIN + BILLINGS	4	YOUNG HHS STRIP	20	2N	2E	1130NL	635EL	SE	535	3431	UEV		1940	
3477	TEXAS CO	7	SWEENEY M	20	2N	2E	282SL	342EL	SW	537	3501	UEV		1940	*
3472	TEXAS CO	10	SWEENEY A	20	2N	2E	347SL	283WL	NE	534	3495	UEV		1940	*
3469	TEXAS CO	7	SWEENEY A	20	2N	2E	269SL	330EL	NE	533	3455	UEV		1940	*
3487	CURRY PET CO	6	YOUNG HHS STRIP	20	2N	2E	1099NL	735WL	NE	531	3421	UEV		1940	*
3486	CURRY PET CO	6	YOUNG HHS STRIP	20	2N	2E	188NL	72WL	NE	540	3424	UEV		1940	*
3479	TEXAS CO	9	SWEENEY M	20	2N	2E	330SL	280EL	NW	530	3511	UEV		1940	*
3478	TEXAS CO	8	SWEENEY M	20	2N	2E	424NL	299EL	SW	536	3504	UEV		1940	*
3469	CURRY PET CO	10	YOUNG HHS STRIP	20	2N	2E	432NL	1243EL	SE	535	3425	UEV		1940	*
3438	SHELL OIL CO	70	SALEM STATE BANK	20	2N	2E	1014NL	289WL	SE	536	3421	UEV	35608	1940	
3441	SHELL OIL CO	60	SALEM STATE BANK	20	2N	2E	990SL	1045WL	SE	534	3419	UEV		1940	
3434	SHELL OIL CO	60	SALEM STATE BANK	20	2N	2E	945SL	390WL	SE	536	3413	UEV	35608	1940	
3488	CURRY PET CO	9	YOUNG HHS STRIP	20	2N	2E			NW	536	3416	UEV		1940	
3462	KINGWOOD UTL CO + RE	21A	SHANAFELT J O	20	2N	2E	270SL	280WL	NE	535	4649	CHMP		1940	
3463	KINGWOOD UTL CO + RE	25A	SHANAFELT J O	20	2N	2E	315NL	380WL	NE	531	3548	CHMP		1940	
3539	HART ET AL	4	YOUNG SCHUHL	20	2N	2E	38NL	221EL	NE	536	3436	UEV		1940	
1432	TEXAS CO	19	YOUNG D	21	2N	2E	279NL	260WL	SW	539	4666	CHMP		1940	*
1141	MAGNOLIA PET CO	97	YOUNG J H	21	2N	2E	949SL	297WL	SW	531	3442	UEV		1940	
1140	MAGNOLIA PET CO	66	YOUNG J H	21	2N	2E	156NL	65WL	SW	538	4690	CHMP	4116	1939	
1137	MAGNOLIA PET CO	33	SHANAFELT D A	21	2N	2E	330SL	922WL	NW	535	3507	UEV		1940	
3740	MAGNOLIA PET CO	39	YOUNG W B	21	2N	2E	330SL	270EL	NE	533	3528	UEV		1940	
1943	HAYNES + THOMAS	2	CHITWOOD	21	2N	2E	75NL	50WL	NE	528	3601	UEV		1940	*
3739	MAGNOLIA PET CO	36	YOUNG W B	21	2N	2E	330NL	854EL	SW	534	3526	UEV		1940	*
3738	MAGNOLIA PET CO	37	YOUNG W B	21	2N	2E	336SL	825EL	NE	533	3522	UEV	33344	1940	
3737	MAGNOLIA PET CO	36	YOUNG W B	21	2N	2E	339NL	165FL	NW	534	3515	UEV	33264	1940	
3736	MAGNOLIA PET CO	35	YOUNG W B	21	2N	2E	212NL	520WL	SW	537	3520	UEV	33654	1940	
3725	MAGNOLIA PET CO	116	YOUNG J H	21	2N	2E	430SL	330EL	SW	530	3534	UEV		1940	
3724	MAGNOLIA PET CO	115	YOUNG J H	21	2N	2E	330NL	330EL	SE	531	3535	UEV		1940	
3723	MAGNOLIA PET CO	111	YOUNG J H	21	2N	2E	235SL	982FL	SW	530	3514	UEV		1940	
3722	MAGNOLIA PET CO	110	YOUNG J H	21	2N	2E	330NL	831FL	SE	531	3531	UEV		1940	
3721	MAGNOLIA PET CO	106	YOUNG J H	21	2N	2E	330SL	124EL	SW	531	3510	UEV		1940	
3720	MAGNOLIA PET CO	105	YOUNG J H	21	2N	2E	330NL	125EL	SW	532	4675	CHMP	35295	1940	
3719	MAGNOLIA PET CO	104	YOUNG J H	21	2N	2E	425NL	404EL	SE	532	3517	UEV		1940	
3718	MAGNOLIA PET CO	98	YOUNG J H	21	2N	2E	550NL	50WL	SW	537	3495	UEV		1940	
3717	MAGNOLIA PET CO	96	YOUNG J H	21	2N	2E	1589SL	334WL	SW	535	4695	CHMP		1940	
3716	MAGNOLIA PET CO	90	YOUNG J H	21	2N	2E	257SL	183WL	SW	526	4661	CHMP	33264	1940	
3715	MAGNOLIA PET CO	77	YOUNG J H	21	2N	2E	156NL	319WL	SW	532	3465	UEV		1940	
3697	TEXAS CO	27	YOUNG D	21	2N	2E	330SL	804EL	NW	532	3527	UEV		1940	
3696	TEXAS CO	26	YOUNG D	21	2N	2E	1650NL	1725WL	NW	534	3523	UEV		1940	
3695	TEXAS CO	25	YOUNG D	21	2N	2E	330SL	1080WL	NW	535	3495	UEV		1940	
3694	TEXAS CO	24	YOUNG D	21	2N	2E	330NL	930WL	SW	536	3475	UEV		1940	
3693	TEXAS CO	23	YOUNG D	21	2N	2E	200SL	527WL	NW	534	3465	UEV		1940	
3692	TEXAS CO	22	YOUNG D	21	2N	2E	345SL	375WL	NW	537	3465	UEV		1940	
3691	TEXAS CO	21	YOUNG D	21	2N	2E	151SL	334WL	NW	536	3467	UEV		1940	
3690	TEXAS CO	20	YOUNG D	21	2N	2E	265SL	150WL	NW	533	4682	CHMP		1940	
3670	LADU OIL C	4	YOUNG CHUMCH	21	2N	2E	151SL	77WL	NW	530	4671	CHMP		1940	
3662	MAGNOLIA PET CO	38	SHANAFELT D A	21	2N	2E	299SL	915EL	NE	524	3516	UEV	35327	1940	
3661	MAGNOLIA PET CO	37	SHANAFELT D A	21	2N	2E	339NL	427EL	NW	523	3610	UEV		1940	
3660	MAGNOLIA PET CO	36	SHANAFELT D A	21	2N	2E	330NL	154WL	NE	527	3521	UEV		1940	
3659	MAGNOLIA PET CO	35	SHANAFELT D A	21	2N	2E	619NL	193WL	NW	534	3512	UEV		1940	
3658	MAGNOLIA PET CO	34	SHANAFELT D A	21	2N	2E	319NL	252WL	NW	534	3706	UEV	33634	1940	
3656	MAGNOLIA PET CO	29	SHANAFELT	21	2N	2E	270SL	270WL	NW	536	4699	CHMP	16140	1940	
3637	TEXAS CO	7	RAY W	21	2N	2E	350SL	330WL	SE	527	3547	UEV		1940	*
3636	TEXAS CO	6	RAY W	21	2N	2E	280NL	330WL	SW	528	3553	UEV		1940	*
3631	CUMBERLAND PRUD CO	4-8	M + I R R	21	2N	2E	565NL	232WL	NW	535	3497	UEV		1940	
253	TEXAS CO	20	CHAPMAN J	20	2N	2E	388SL	330FL	SW	528	444	3460	UEV	1940	
367	MAGNOLIA PET CO	118	YOUNG J H	20	2N	2E	1090NL	330EL	NW	524	3530	UEV		1940	*
1155	MAGNOLIA PET CO	80	YOUNG J H	20	2N	2E	913SL	245WL	NW	526	4658	CHMP		1941	
1156	MAGNOLIA PET CO	99	YOUNG J H	20	2N	2E	989SL	933WL	NW	523	4680	CHMP		1941	
1143	TEXAS CO	22	LEE N	20	2N										



MARION COUNTY

County no.	Company or operator	Hole no.	Farm	Sec.	T.	R.	Spot location	Corner	Quarter of Section	Logging ref. elev. (ft)	Total depth (ft)	Age of deepest unit pen.	ISGS sample set no.	Date comp.	Geophys. logs
3886	MAGNOLIA PET CO	01	YOUNG J H	28	2N	2E	339N	276W	NW	526	4660	CHMP		1941	
3833	MAYNES + THUMAS	3	ROADWAY LEE	28	2N	2E	592N	681E	NE	519	3482	UEV		1940	
3763	TEXAS CU	27	CHAPMAN J	28	2N	2E	299N	353W	NE	515	3476	UEV		1940	
3762	TEXAS CU	21	CHAPMAN J	28	2N	2E	240N	330E	NW	521	4665	CHMP	29141	1976	*
3761	TEXAS CU	19	CHAPMAN J	28	2N	2E	380S	336W	SE	517	3450	UEV		1940	
3760	TEXAS CU	17	CHAPMAN J	28	2N	2E	171N	57E	NW	508	3478	UEV		1940	
3759	MAGNOLIA PET CO	51	CHITWOOD W U	28	2N	2E	513L	324L	SE	504	3490	UEV		1940	
3778	MAGNOLIA PET CO	49	CHITWOOD W U	28	2N	2E	361S	286E	NE	509	3505	UEV	33275	1940	*
3777	MAGNOLIA PET CO	48	CHITWOOD W U	28	2N	2E	458N	244L	NE	521	3505	UEV		1940	
3775	MAGNOLIA PET CO	33	CHITWOOD W U	28	2N	2E	167N	644E	S	500	3472	UEV		1940	
3767	TEXAS CU	24	CHAPMAN J	28	2N	2E	369N	340E	NW	521	3484	UEV		1940	
3766	TEXAS CU	25	CHAPMAN J	28	2N	2E	463L	607W	NE	493	3465	UEV		1940	
3765	TEXAS CU	24	CHAPMAN J	28	2N	2E	299S	356E	NE	510	3470	UEV		1940	
3764	TEXAS CU	23	CHAPMAN J	28	2N	2E	456N	603W	NE	519	3489	UEV		1940	
3834	TEXAS CU	25	LEE N	28	2N	2E	257S	315W	S	494	3700	UEV	29343	1940	
3833	TEXAS CU	24	LEE N	28	2N	2E	299N	302W	S	497	3425	UEV		1940	
3832	TEXAS CU	21	LEE N	28	2N	2E	397S	338W	NW	491	3415	UEV		1940	
3817	MARVEL OIL + UTIZ OI	4	ROADWAY LEE	28	2N	2E	125S	676E	NE	496	3435	UEV		1940	
3814	MARVEL OIL CO	3	ROADWAY LEE	28	2N	2E	717N	691E	S	521	3493	UEV		1940	
3814	TEXAS CU	17	LEE F	28	2N	2E	400S	310E	S	486	3471	UEV		1940	*
3813	TEXAS CU	16	LEE F	28	2N	2E	49N	677E	SE	492	3471	UEV		1940	
3812	TEXAS CU	15	LEE F	28	2N	2E	359N	280E	SE	487	3468	UEV		1940	*
3811	TEXAS CU	14	LEE F	28	2N	2E	291N	300W	SE	487	3455	UEV		1940	
3810	TEXAS CU	13	LEE F	28	2N	2E	419S	530W	SE	484	3456	UEV		1940	
3802	MAYNES-THUMAS + SHEL	2	LEE F	28	2N	2E	150N	675E	NE	502	3470	UEV		1940	
3799	TEXAS CU	17	KLEINSCHMIDT C	28	2N	2E	949S	330W	NE	525	3532	UEV		1940	
3798	TEXAS CU	16	KLEINSCHMIDT C	28	2N	2E	1049N	330W	NE	526	3530	UEV		1940	*
3797	TEXAS CU	14	KLEINSCHMIDT C	28	2N	2E	248S	292W	NE	525	3519	UEV		1940	*
3709	MAGNOLIA PET CO	52	CHITWOOD W U	28	2N	2E	259N	325E	S	519	3521	UEV		1940	
575	MAGNOLIA PET CO	30	SHANAPFEL S	29	2N	2E	924N	291E	NW	529	4652	CHMP		1940	*
210	TEXAS CU	21	FRIEDRICH R	29	2N	2E	1050N	330W	NW	540	3525	UEV		1940	
211	TEXAS CU	22	FRIEDRICH R	29	2N	2E	289N	330W	NW	541	3528	UEV		1940	*
576	MAGNOLIA PET CO	51	SHANAPFEL S	29	2N	2E	1043S	330E	SW	526	4655	CHMP	35524	1940	
561	MAGNOLIA PET CO	17	YOUNG J R	29	2N	2E	930N	352W	NE	534	4621	CHMP	*****	1940	
577	MAGNOLIA PET CO	53	SHANAPFEL S	29	2N	2E	318N	281E	NW	519	4611	CHMP		1940	
261	TEXAS CU	24	FRIEDRICH R	29	2N	2E	305N	373W	S	534	3432	UEV		1940	
1171	MAGNOLIA PET CO	24	YOUNG J R	29	2N	2E	499S	330W	NE	536	4625	CHMP		1940	
1170	MAGNOLIA PET CO	23	YOUNG J R	29	2N	2E	239N	330W	NE	537	4625	CHMP		1940	
1178	OHTU OIL CO	22	YOUNG M J	29	2N	2E	305S	285W	NE	541	4630	CHMP		1940	*
1269	RUSSELL P	8	RHOOKS	29	2N	2E	339S	282E	SW	540	4620	CHMP	27402	1941	*
1180	OHTU OIL CO	42	YOUNG M HEIKS	29	2N	2E	309N	375W	SE	555	4671	CHMP		1940	*
1537	OHTU OIL CO	19	YOUNG M J	29	2N	2E	382S	336E	NE	541	4625	CHMP		1940	*
1535	TEXAS CU	16	FRIEDRICH R	29	2N	2E	327S	318E	SW	542	4636	CHMP		1940	*
1166	TEXAS CU	30	MAXWELL L	29	2N	2E	327S	370W	S	505	4597	CHMP		1940	
1169	MAGNOLIA PET CO	41	SHANAPFEL S	29	2N	2E	289E	343E	SW	519	4655	CHMP		1940	
1168	MAGNOLIA PET CO	52	SHANAPFEL S	29	2N	2E	354N	380W	SE	536	4614	CHMP	5574	1940	
1161	TEXAS CU	21A	FRIEDRICH R	29	2N	2E	335S	330E	NW	530	4650	CHMP		1940	
1162	TEXAS CU	23A	FRIEDRICH R	29	2N	2E	319N	380E	SW	524	4624	CHMP		1940	
1158	TEXAS CU	13	FUSSIECK	29	2N	2E	354N	367E	NW	521	4630	CHMP		1941	*
4070	OHTU OIL CO	38	YOUNG M HEIKS	29	2N	2E	295S	333W	SE	545	4618	CHMP		1940	
4073	OHTU OIL CO	35	YOUNG M HEIKS	29	2N	2E	382N	334E	SE	544	4632	CHMP		1940	
4067	OHTU OIL CO	23	YOUNG M J	29	2N	2E	305N	285W	NE	541	4636	CHMP		1940	
4066	OHTU OIL CO	20	YOUNG M J	29	2N	2E	239N	335E	NW	537	4620	CHMP		1940	
4063	MAGNOLIA PET CO	22	YOUNG J R	29	2N	2E	269N	330E	NW	535	4633	CHMP		1940	
4062	MAGNOLIA PET CO	21	YOUNG J R	29	2N	2E	278S	330E	NW	530	4620	CHMP		1940	
4061	MAGNOLIA PET CO	20	YOUNG J R	29	2N	2E	302S	372W	NE	535	4634	CHMP	33695	1940	
4060	MAGNOLIA PET CO	19	YOUNG J R	29	2N	2E	282S	292E	SW	533	4630	CHMP		1940	
4059	MAGNOLIA PET CO	18	YOUNG J R	29	2N	2E	973S	270E	SW	526	4625	CHMP		1940	
4045	TEXAS CU	6	TELFORD D	29	2N	2E	267S	280E	SE	520	4650	CHMP		1940	
4044	TEXAS CU	5	TELFORD D	29	2N	2E	339N	280E	SE	484	4657	CHMP		1940	
4037	MAGNOLIA PET CO	40	SHANAPFEL S	29	2N	2E	277S	270W	S	516	4630	CHMP		1940	
4036	MAGNOLIA PET CO	39	SHANAPFEL S	29	2N	2E	289S	325E	S	490	4595	CHMP		1940	
4035	MAGNOLIA PET CO	38	SHANAPFEL S	29	2N	2E	281S	359W	SE	490	4585	CHMP		1940	
4034	MAGNOLIA PET CO	37	SHANAPFEL S	29	2N	2E	366S	377E	SW	484	4560	CHMP	33298	1940	
4033	MAGNOLIA PET CO	36	SHANAPFEL S	29	2N	2E	299N	950W	SE	535	4637	CHMP		1940	
4032	MAGNOLIA PET CO	35	SHANAPFEL S	29	2N	2E	213N	372W	SW	517	4617	CHMP		1940	
4031	MAGNOLIA PET CO	34	SHANAPFEL S	29	2N	2E	359S	287W	NW	535	4630	CHMP	33715	1941	
4008	TEXAS CU	19	SHANAPFEL R TH 53	29	2N	2E	339S	280E	NE	529	4640	CHMP	24337	1970	
4007	TEXAS CU	18	SHANAPFEL R	29	2N	2E	249N	740W	NE	529	3425	UEV		1940	
4006	TEXAS CU	17	SHANAPFEL R	29	2N	2E	249N	627W	NE	530	3640	UEV		1940	
4005	TEXAS CU	16	SHANAPFEL R	29	2N	2E	254N	627W	NE	531	3419	UEV		1940	
4004	TEXAS CU	15	SHANAPFEL R	29	2N	2E	299N	363E	NE	527	4636	CHMP		1940	
4003	TEXAS CU	14	SHANAPFEL R	29	2N	2E	289N	330W	NE	534	4619	CHMP		1940	
4002	TEXAS CU	13	SHANAPFEL R	29	2N	2E	303S	330W	NE	532	4632	CHMP		1940	
3910	TEXAS CU + RUSSELL OIL	18	RHOOKS COMM	29	2N	2E	327N	333W	NE	539	4610	CHMP		1941	
3920	TEXAS CU	14	FUSSIECK	29	2N	2E	302S	379E	NW	543	4640	CHMP		1941	
3923	TEXAS CU	12	FUSSIECK	29	2N	2E	322S	330W	SE	536	4660	CHMP	5114	1941	
3939	TEXAS CU	19	FRIEDRICH R	29	2N	2E	339N	380E	NW	545	3592	UEV		1940	
3938	TEXAS CU	18	FRIEDRICH R	29	2N	2E	999N	380E	NW	555	3490	UEV	29148	1940	
3937	TEXAS CU	17	FRIEDRICH R	29	2N	2E	880S	380E	SW	553	4665	CHMP		1940	
3925	TEXAS CU	15	FUSSIECK	29	2N	2E	327N	348E	S	534	4650	CHMP		1941	
3988	TEXAS CU	21	MCCULLUM A	29	2N	2E	280S	330W	SE	522	4672	CHMP		1940	
3987	TEXAS CU	23	MCCULLUM A	29	2N	2E	243S	339E	SE	484	3540	UEV		1940	
3986	TEXAS CU	21	MCCULLUM A	29	2N	2E	228N	330W	SE	523	4705	CHMP		1940	
3985	TEXAS CU	20	MCCULLUM A	29	2N	2E	382N	330E	SE	490	3420	UEV	24420	1940	
3978	W C MC BRIDE INC	19	LEE N L	29	2N	2E	259N	340E	SE	497	4621	CHMP		1940	*
3973	W C MC BRIDE INC	18	LEE N L	29	2N	2E	319N	315W	NE	510	4625	CHMP		1940	*
3972	W C MC BRIDE INC	17	LEE N L	29	2N	2E	1062N	999E	SE	521	4631	CHMP		1940	*
3971	W C MC BRIDE INC	16	LEE N L	29	2N	2E	392S	340E	NE	523	3444	UEV		1940	*
3962	HITCHELL J	5	LEE F	29	2N	2E	268S	267W	NW	527	4621	CHMP		1940	
3961	TEXAS CU	12	LEE F H	29	2N	2E	369S	280W	SE	530	4631	CHMP		1940	
3957	TEXAS CU	26A	FRIEDRICH W	29	2N	2E	288S	395W	NW	532	3499	UEV	24242	1940	
3956	TEXAS CU	27A	FRIEDRICH W	29	2N	2E	347S	377W	NW	540	4640	CHMP		1940	
3955	TEXAS CU	26A	FRIEDRICH W	29	2N	2E	327N	330E	NW	535	4639	CHMP		1941	
3941	TEXAS CU	23	FRIEDRICH W	29	2N	2E	369S	370W	NW	531	3450	UEV		1940	
3940	TEXAS CU	20	FRIEDRICH W	29	2N	2E	940S	330W	NW	541	3484	UEV		1940	

MARION COUNTY

County no.	Company or operator	Hole no.	Farm	Sec.	T.	R.	Spot location	Corner	Quarter of Section	Logging ref. elev., (ft)	Total depth (ft)	Age of deepest unit pen.	ISGS sample set no.	Date comp.	Geophys logs
591	PUGH-DEKALB CO	3	TOULME M V	30	2N	2E	1093L	892WL	SWSW	526	3536	UFV		1940	*
588	TEXAS CU	28	STROUP T	30	2N	2E	677NL	66EL	SWSW	529	3523	UFV		1940	*
890	FINKLEMAN + CHAPT	1	O'CUNNOH	30	2N	2E	1593L	115EL	SWSW	532	3628	UFV	21371	1940	*
1182	TEXAS CU	12	DUNNING L	30	2N	2E	3493L	380FL	SESE	535	4645	CHMP	4479	1940	*
1185	OKENFIM & ET AL	3	WUOTIENS S	30	2N	2E	755L	75EL	NW	527	3538	UFV		1940	*
4135	TEXAS CU	4	WUOTIENS J	30	2N	2E	4823L	45WL	SENESE	523	3522	UFV		1940	*
4134	TEXAS CU	3	WUOTIENS S	30	2N	2E	2503L	329WL	SENESE	490	3484	UFV		1940	*
4129	PUGH-DEKALB CO	4	TOULME M V	30	2N	2E	4303L	892WL	S	527	3540	UFV		1940	*
4127	TEXAS CU	27	STROUP T	30	2N	2E	89NL	89WL	E	525	3575	UFV		1940	*
4124	TEXAS CU	25	STROUP T	30	2N	2E	3303L	330WL	NWSE	520	3480	UFV		1940	*
4125	TEXAS CU	24	STROUP T	30	2N	2E	250NL	1000WL	SESW	493	3465	UFV		1940	*
4124	TEXAS CU	21	STROUP T	30	2N	2E	174NL	445WL	SESW	522	3518	UFV		1940	*
4123	TEXAS CU	20	STROUP T	30	2N	2E	350NL	376EL	SWSW	505	3410	UFV		1940	*
4122	TEXAS CU	19	STROUP T	30	2N	2E	3733L	350FL	NWSE	529	3462	UFV		1940	*
4121	TEXAS CU	18	STROUP T	30	2N	2E	309NL	375FL	NWSE	535	3505	UFV		1940	*
4120	TEXAS CU	16	STROUP T	30	2N	2E	2925L	363EL	NWSE	524	4647	CHMP		1940	*
4107	TEXAS CU	118	MAXWELL L	30	2N	2E	374NL	355WL	NESE	529	3465	UFV		1940	*
4106	TEXAS CU	108	MAXWELL L	30	2N	2E	369NL	284EL	E	521	3429	UFV		1940	*
4105	TEXAS CU	98	MAXWELL L	30	2N	2E	3735L	356WL	NESE	524	3434	UFV		1940	*
4104	TEXAS CU	88	MAXWELL L	30	2N	2E	2833L	346EL	NESE	531	4638	CHMP		1940	*
4094	SHEPHERD ET AL	5	GREER	30	2N	2E	4823L	34FL	NESE	525	3545	UFV		1940	*
4095	TEXAS CU	324	FRIEDRICH W	30	2N	2E	9203L	330EL	NE	534	3515	UFV		1940	*
4094	TEXAS CU	314	FRIEDRICH W	30	2N	2E	1050NL	330EL	NE	540	3570	UFV		1940	*
4093	TEXAS CU	304	FRIEDRICH W	30	2N	2E	3638L	370FL	NE	535	3480	UFV		1940	*
4065	DALLAS M H	2	FLANAUAN	30	2N	2E	1953L	180FL	NWSESW	535	3584	UFV		1940	*
4063	TEXAS CU	17	DUNNING L	30	2N	2E	373NL	350WL	SESE	530	3410	UFV		1940	*
4062	TEXAS CU	15	DUNNING L	30	2N	2E	3035L	356WL	SESE	531	4627	CHMP		1940	*
4061	TEXAS CU	13	DUNNING L	30	2N	2E	314NL	371EL	SESE	534	4622	CHMP		1940	*
4060	TEXAS CU	26	STROUP T	30	2N	2E	330NL	330WL	SWSW	522	3445	UFV	24237	1940	*
607	TEXAS CU	23	WILLIAMS M	31	2N	2E	5003L	440FL	E	486	3345	UFV		1940	*
604	TEXAS CU	32	WAYMAN K	31	2N	2E	339NL	370WL	NE	547	3390	UFV		1940	*
605	TEXAS CU	31	WAYMAN K	31	2N	2E	284NL	350WL	NENE	533	4627	CHMP		1940	*
604	TEXAS CU	24	WAYMAN K	31	2N	2E	2893L	330EL	NWNE	517	4616	CHMP		1940	*
597	TEXAS CU	16	STROUP W	31	2N	2E	295NL	340EL	NW	487	3400	UFV	27967	1940	*
596	TEXAS CU	14	STROUP W	31	2N	2E	1413L	362EL	NW	480	3401	UFV		1940	*
220	TEXAS CU	13	DEMPSEY	31	2N	2E	1815L	920WL	NESE	478	3411	UFV		1940	*
1068	TEXAS CU	24	CANULL J F	31	2N	2E	3303L	330WL	E	498	3420	UFV	5514	1940	*
1075	MAGNOLIA PET CO	5	HARLEY M	31	2N	2E	2443L	292EL	SWSW	480	4595	CHMP		1940	*
1073	TEXAS CU	12	DEMPSEY	31	2N	2E	3035L	191EL	NENE	516	3417	UFV		1940	*
1072	LAIN UTI & GAS LN	11	DEMPSEY A	31	2N	2E	304NL	191EL	NW	490	4614	CHMP		1940	*
1069	TEXAS CU	4	CURDIN M P	31	2N	2E	389NL	297FL	SESENE	481	3340	UFV		1940	*
4261	TEXAS CU	24	WILLIAMS M	31	2N	2E	9243L	344WL	SESE	484	3340	UFV		1940	*
4174	TEXAS CU	7	HURKINS D	31	2N	2E	289NL	303WL	NESE	480	4588	CHMP		1940	*
4171	MAGNOLIA PET CO	4	HARLEY M	31	2N	2E	289NL	330FL	SWSW	480	4594	CHMP	73275	1940	*
4167	TEXAS CU	14	DUNNING L	31	2N	2E	3845L	297FL	NWSE	479	3570	UFV		1940	*
4166	TEXAS CU	14	DUNNING L	31	2N	2E	289NL	330FL	NWSE	479	4585	CHMP		1940	*
4162	TEXAS CU	14	DEMPSEY	31	2N	2E	2433L	251WL	NESE	480	3472	UFV		1940	*
4154	TEXAS CU	7	CURDIN M P	31	2N	2E	2893L	280WL	SENE	485	4590	CHMP	28947	1940	*
4147	TEXAS CU	17	CANULL J F	31	2N	2E	303NL	290WL	SWSW	504	3404	UFV		1940	*
4144	TEXAS CU	16	CANULL J F	31	2N	2E	389NL	349FL	SWSW	486	4574	CHMP		1940	*
4260	TEXAS CU	18	WILLIAMS M	31	2N	2E	374NL	350FL	SENESE	479	4540	CHMP		1940	*
4259	TEXAS CU	17	WILLIAMS M	31	2N	2E	274NL	297WL	SWSW	478	3518	UFV		1940	*
4251	TEXAS CU	30	WAYMAN K	31	2N	2E	292NL	345EL	NENE	524	4635	CHMP		1940	*
4250	TEXAS CU	29	WAYMAN K	31	2N	2E	2853L	353FL	NENE	491	4575	CHMP		1940	*
4249	TEXAS CU	27	WAYMAN K	31	2N	2E	3485L	280WL	NE	478	4586	CHMP		1940	*
4248	TEXAS CU	26	WAYMAN K	31	2N	2E	10403L	346WL	NE	480	4593	CHMP		1940	*
4247	TEXAS CU	25	WAYMAN K	31	2N	2E	2913L	342WL	NWNE	480	4587	CHMP		1940	*
4246	TEXAS CU	23	WAYMAN K	31	2N	2E	2723L	320WL	NENE	520	4626	CHMP		1940	*
4245	TEXAS CU	22	WAYMAN K	31	2N	2E	315NL	380EL	NE	519	4625	CHMP		1940	*
4229	TEXAS CU	8	TATE E	31	2N	2E	260NL	250FL	SWSW	482	3508	UFV		1940	*
4226	TEXAS CU	27	TATE E	31	2N	2E	3303L	350FL	S	514	3483	UFV		1940	*
4225	TEXAS CU	26	TATE E	31	2N	2E	3303L	330WL	SESW	515	3516	UFV		1940	*
4224	TEXAS CU	23	TATE E	31	2N	2E	2503L	250FL	NWSE	477	3485	UFV		1940	*
4223	TEXAS CU	22	TATE E	31	2N	2E	250NL	250WL	SESW	471	3493	UFV		1940	*
4222	TEXAS CU	20	TATE E	31	2N	2E	181NL	325FL	NWSE	479	3475	UFV		1940	*
4221	TEXAS CU	19	TATE E	31	2N	2E	252NL	270FL	SESW	515	3430	UFV		1940	*
4213	TEXAS CU	30	STROUP W	31	2N	2E	9653L	1500FL	NW	476	3455	UFV		1940	*
4212	TEXAS CU	29	STROUP W	31	2N	2E	915NL	1500FL	NW	514	3490	UFV		1940	*
4211	TEXAS CU	28	STROUP W	31	2N	2E	1813L	920WL	NW	477	3472	UFV	24354	1940	*
4205	TEXAS CU	22	STROUP W	31	2N	2E	1613L	1570WL	NW	477	3415	UFV		1940	*
4204	TEXAS CU	21	STROUP W	31	2N	2E	9503L	990FL	NW	476	3415	UFV		1940	*
4203	TEXAS CU	20	STROUP W	31	2N	2E	999NL	990FL	NW	476	3415	UFV		1940	*
4202	TEXAS CU	19	STROUP W	31	2N	2E	117NL	1049WL	NW	517	3495	UFV	2796A	1940	*
4199	TEXAS CU	15	STROUP W	31	2N	2E	117NL	266FL	NWNE	522	3515	UFV		1940	*
4194	TEXAS CU	13	STROUP W	31	2N	2E	10403L	332EL	NW	477	4615	CHMP		1940	*
4194	TEXAS CU	12	STROUP W	31	2N	2E	3035L	280FL	NW	480	4685	CHMP		1940	*
4187	TEXAS CU	88	REED C	31	2N	2E	3315L	240WL	NWSE	516	3394	UFV		1940	*
4186	TEXAS CU	78	REED C	31	2N	2E	303NL	244WL	E	517	4645	CHMP		1940	*
4180	TEXAS CU	58	MAXWELL L	31	2N	2E	267NL	316FL	SENE	481	4570	CHMP		1940	*
4179	TEXAS CU	48	MAXWELL L	31	2N	2E	274NL	330WL	SENE	480	4584	CHMP		1940	*
4175	TEXAS CU	8	HURKINS D	31	2N	2E	284NL	354FL	E	480	3515	UFV		1940	*
1077	TEXAS CU	5	HANCOCK S U	30	2N	2E	2823L	330EL	NE	534	3480	UFV		1940	*
1079	SHELL OIL CU	60	FARTHING E T	30	2N	2E	9375L	383WL	NE	485	3400	UFV		1940	*
1078	SHELL OIL CU	50	FARTHING E T	30	2N	2E	3803L	341WL	NE	528	3450	UFV		1940	*
624	TEXAS CU	28	WAYMAN K	30	2N	2E	2613L	341WL	NWNE	485	4570	CHMP		1940	*
614	TEXAS CU	14	RICHARDSON W I	30	2N	2E	409NL	330FL	N	509	3410	UFV		1940	*
611	TEXAS CU	19	FRIEDRICH W	30	2N	2E	280NL	310WL	NESE	485	4583	CHMP		1940	*
1065	TEXAS CU	88	MCCUNNAUGHMAY J	30	2N	2E	3103L	382EL	E	534	3500	UFV		1940	*
1061	TEXAS CU	21	FRIEDRICH W	30	2N	2E	280NL	354FL	NW	484	4601	CHMP		1940	*
619	MAGNOLIA PET CO	30	SHANAFELT D A	30	2N	2E	382NL	307WL	SENE	505	3461	UFV	3542A	1940	*
4443	TEXAS CU	25	WILLIAMS M I	30	2N	2E	18035L	276EL	SWSW	490	3370	UFV		1940	*
4442	TEXAS CU	22	WILLIAMS M I	30	2N	2E	4593L	155WL	SWSW	482	3437	UFV		1940	*
4441	TEXAS CU	21	WILLIAMS M I	30	2N	2E	2815L	340FL	SWSW	482	3521	UFV		1940	*
4440	TEXAS CU	20	WILLIAMS M I	30	2N	2E	389NL	310FL	SENESE	512	3381	UFV		1940	*
4439	TEXAS CU	19	WILLIAMS M I	30	2N	2E	389NL	330WL	SWSW	491	3530	UFV		1940	*
4433	TEXAS CU	20	WAYMAN K	30	2N	2E	373NL	375WL	NWNE	482	4576	CHMP	28472	1940	*
4428	TEXAS CU	21	STONEFLIPPER S	30	2N	2E	389NL	310WL	SESW						



MARION COUNTY

County no.	Company or operator	Hole no.	Farm	Sec.	T.	R.	Spot location	Corner	Quarter Section	Logging of ref elev. (ft)	Total depth (ft)	Age of deepest unit pen.	ISGS sample set no.	Date comp.	Geophys. logs	
4418	TEXAS CU	15	STONELIPMER S	32	2N	2E	379NL	660EL		SE3W	520	3418	UEV	1940		
4403	TEXAS CU	21	RICHARDSON W T	32	2N	2E	369SL	310WL		NE3W	520	3627	UEV	1940		
4402	TEXAS CU	20	RICHARDSON W T	32	2N	2E	369SL	280WL		NW	480	4574	CHMP	1940		
4401	TEXAS CU	19	RICHARDSON W T	32	2N	2E	319SL	377EL		SWNW	481	3350	UEV	1940		
4398	TEXAS CU	18	RICHARDSON W T	32	2N	2E	202NL	305FL		SWNW	484	4575	CHMP	1940		
4397	TEXAS CU	17	RICHARDSON W T	32	2N	2E	319NL	377ML		NE3W	510	3390	UEV	1940		
4396	TEXAS CU	16	RICHARDSON W T	32	2N	2E	369SL	793EL		NE3W	509	3490	UEV	1940		
4395	TEXAS CU	15	RICHARDSON W T	32	2N	2E	314NL	283WL		SWNW	482	4570	CHMP	1940		
4305	TEXAS CU	4	REYNOLDS W	32	2N	2E	334NL	280EL		SENE	500	3442	UEV	1940		
4301	TEXAS CU	13	MILLEN F	32	2N	2E	349SL	612EL		NE3E	537	3487	UEV	1940		
4300	TEXAS CU	12	MILLEN F	32	2N	2E	357NL	418EL		SE	535	3495	UEV	1940		
4379	TEXAS CU	11	MILLEN F	32	2N	2E	350NL	370WL		NE3E	530	3473	UEV	1940		
4308	TEXAS CU	8	HAWWELL L E	32	2N	2E	274NL	323WL		NENE	487	4647	CHMP	1940		
4307	TEXAS CU	7	HAWWELL L E	32	2N	2E	289SL	250WL		NENE	526	3450	UEV	1940		
4306	TEXAS CU	6	HAWWELL L E	32	2N	2E	339SL	390WL		SENE	505	3436	UEV	1940		
4356	TEXAS CU	29	MCCUNNAUGHMAY J	32	2N	2E	359NL	606EL		SE4E	547	3509	UEV	1940		
4287	SMELL OIL CU	70	FARTHING E T	32	2N	2E	951SL	1040WL		NE	526	3056	UEV	1940		
4292	SMELL OIL CU	94	FARTHING E T	32	2N	2E	389NL	330WL		SE	528	3650	UEV	1940		
4253	SMELL OIL CU	80	FARTHING E T	32	2N	2E	299SL	1016WL		NE	528	3458	UEV	35407	1940	
4310	TEXAS CU	18	FRIESENER J	32	2N	2E	409SL	380EL		NEW	485	4595	CHMP	29444	1940	
4309	TEXAS CU	17	FRIESENER J	32	2N	2E	289NL	342EL		SEW	484	4597	CHMP	29493	1940	
4298	TEXAS CU	11A	FARTHING E	32	2N	2E	389SL	680WL		NW3E	526	3676	UEV	1940		
4293	TEXAS CU	10A	FARTHING E	32	2N	2E	359NL	380EL		NW3E	529	3655	UEV	1940		
4351	TEXAS CU	4X	MCCUNNAUGHMAY J	32	2N	2E	329SL	280WL		SESE	539	3490	UEV	1940		
4340	TEXAS CU	27	MCCULLUM A	32	2N	2E	269NL	354WL		NE	501	4637	CHMP	1940		
4348	TEXAS CU	26	MCCULLUM A	32	2N	2E	325NL	284FL		NWNE	496	4622	CHMP	1940		
4347	TEXAS CU	24	MCCULLUM A	32	2N	2E	369SL	290EL		NWNE	482	3499	UEV	1940		
4341	TEXAS CU	22	MCCULLUM A	32	2N	2E	409SL	375WL		NWNE	490	4622	CHMP	1940		
4331	TEXAS CU	27	LEE N	32	2N	2E	369SL	363EL		NENE	520	3445	UEV	1940		
4330	TEXAS CU	23	LEE N	32	2N	2E	344NL	309FL		NENE	490	3415	UEV	1940		
4324	TEXAS CU	10	HUPKINS O	32	2N	2E	319NL	377FL		NW	484	3555	UEV	1940		
4323	TEXAS CU	9	HUPKINS O	32	2N	2E	289NL	345WL		SW	440	3534	UEV	1940		
4319	TEXAS CU	10	HAYS E	32	2N	2E	344SL	282EL		NWNW	489	3360	UEV	1940		
4318	TEXAS CU	8	HAYS E	32	2N	2E	409NL	330WL		NEW	484	4578	CHMP	1940		
4314	TEXAS CU	24	FRIESENER J	32	2N	2E	319SL	377WL		SEW	502	3382	UEV	1940		
4313	TEXAS CU	23	FRIESENER J	32	2N	2E	294NL	365WL		SEW	500	4626	CHMP	1940		
4312	TEXAS CU	22	FRIESENER J	32	2N	2E	299SL	301WL		NEW	489	4615	CHMP	1940		
4311	TEXAS CU	20	FRIESENER J	32	2N	2E	409SL	330EL		NW	524	3415	UEV	1940		
1094	OHIO UTL CO	35	LUVU L E	33	2N	2E	936SL	280WL		NWNE	486	3495	UEV	1940		
1092	ZEPHYR DRILLING CO	7	LANKFUMU	33	2N	2E	669SL	900FL		SE	572	3592	UEV	1940	*	
1100	MALUWIN	2	WEST NATION SCHOOL	33	2N	2E	58SL	202WL		NE	540	3549	UEV	1940	*	
1099	WISER OIL CU	10	WEEMS A H	33	2N	2E	309NL	300WL		NWNW	506	3408	UEV	1940	*	
1089	TEXAS CU	73	CITY OF CENTRALIA	33	2N	2E	339SL	590EL		SW	524	3525	UEV	1940	*	
5448	TEXAS CU INC	37	LUVU	33	2N	2E	509NL	50FL		NWNE	535	3618	UEV	5717	1970	*
5340	MALUWIN	9	MULMES	33	2N	2E	309NL	420EL		SWNE	546	3538	UEV	1940	*	
4573	TEXAS CU	14	WEEMS A H	33	2N	2E	339SL	280EL		NWNW	535	3497	UEV	1940	*	
4572	WISER OIL CU	13	WEEMS A H	33	2N	2E	379NL	290EL		NWNW	516	3476	UEV	1940	*	
4570	WISER OIL CU	11	WEEMS A H	33	2N	2E	289SL	370WL		NWNW	524	3483	UEV	1940	*	
4564	TEXAS CU	11	SMERESHUVECK S	33	2N	2E	369SL	380EL		SWNW	542	3515	UEV	1940	*	
4563	TEXAS CU	10	SMERESHUVECK S	33	2N	2E	359NL	260EL		SWNW	531	3495	UEV	1940	*	
4562	TEXAS CU	9	SMERESHUVECK S	33	2N	2E	289SL	330WL		NW	522	3483	UEV	1940	*	
4561	TEXAS CU	8	SMERESHUVECK S	33	2N	2E	312NL	290WL		SWNW	534	3491	UEV	1940	*	
4559	TEXAS CU	11	SANUS W	33	2N	2E	379NL	352EL		NW3W	555	3531	UEV	1940	*	
4554	TEXAS CU	10	SANUS W	33	2N	2E	339SL	590WL		NW3W	553	3530	UEV	1940	*	
4552	TEXAS CU	8	SANUS W	33	2N	2E	289NL	400WL		SW	541	3499	UEV	1940	*	
4536	TEXAS CU	11	MCCUY S	33	2N	2E	327SL	280EL		NEW	495	3480	UEV	1940	*	
4535	TEXAS CU	10	MCCUY S	33	2N	2E	424NL	333EL		NW	485	3472	UEV	1940	*	
4534	TEXAS CU	9	MCCUY S	33	2N	2E	359SL	280FL		NEW	524	3500	UEV	1940	*	
4533	TEXAS CU	8	MCCUY S	33	2N	2E	379NL	180WL		NEW	490	3455	UEV	1940	*	
4526	OHIO UTL CO	36	LUVU L E	33	2N	2E	289SL	305WL		NWNE	502	3496	UEV	1940	*	
4509	TEXAS CU	7	LAZARETTI F	33	2N	2E	287SL	342WL		SW3W	530	3515	UEV	1940	*	
4508	TEXAS CU	6	LAZARETTI F	33	2N	2E	339NL	590WL		SW3W	535	3510	UEV	1940	*	
4478	TEXAS CU	17	EASLEY T	33	2N	2E	352NL	260WL		SEW	542	3512	UEV	1940	*	
4454	TEXAS CU	44	CITY OF CENTRALIA	33	2N	2E	379NL	690WL		SESW	521	3480	UEV	1940	*	
4454	TEXAS CU	9	BUCKLEY D	33	2N	2E	389SL	660WL		NW3E	534	3540	UEV	1940	*	
4453	TEXAS CU	8	BUCKLEY D	33	2N	2E	339SL	203WL		SE	547	3557	UEV	1940	*	
4407	TEXAS CU	10	FARTHING L W TR 126	33	2N	2E	399SL	690WL		NE3W	534	3521	UEV	29354	1970	*
4406	TEXAS CU	9	FARTHING L W	33	2N	2E	350NL	280EL		SW	553	3537	UEV	1940	*	
4405	TEXAS CU	8	FARTHING L W	33	2N	2E	379NL	352NL		NE3W	562	3547	UEV	1940	*	
4474	TEXAS CU	22	EASLEY T	33	2N	2E	289NL	490WL		SWNE	525	3530	UEV	24739	1940	*
4477	TEXAS CU	21	EASLEY T	33	2N	2E	319NL	260FL		SEW	526	3515	UEV	29423	1940	*
4476	TEXAS CU	20	EASLEY T	33	2N	2E	299SL	285WL		NE	559	3549	UEV	30852	1940	*
4475	TEXAS CU	19	EASLEY T	33	2N	2E	289SL	280EL		NW	544	3554	UEV	1940	*	
4474	TEXAS CU	18	EASLEY T	33	2N	2E	389SL	370WL		SEW	549	3530	UEV	1940	*	
5598	AMOLD PROD CO	1	CLARK R ET AL	5	2N	3E				NWNWNE	545	5300	UEV	1972	*	
25836	PULA PERRY	1	HUCK HOMER	5	2N	3E	339NL	330WL		NEW	542	4000	UEV	1975	*	
5665	C E BRENN DRUG & PRU	2	MALFACRE	6	2N	3E	339SL	330WL		NW	547	3495	UEV	1973	*	
25889	GOOSE CREEK OIL CU	1	TULKA J	6	2N	3E	369NL	330WL		NE3WSE	540	4247	SIL	1976	*	
25853	REESON WILKINSON	1	GARNER	6	2N	3E	339NL	330FL			546	4010	UEV	1976	*	
25900	GOOSE CREEK OIL CU	2	TULKA J	6	2N	3E	409NL	330WL		SWSE	546	3945	UEV	1976	*	
5700	MELEY DAVID F	1	STONEMANT	20	2N	3E				NE3WNW	540	4226	UEV	1974	*	
5653	MILAM M C	2	HANN	12	2N	4E	469NL	330EL		SWNE	458	4375	UEV	1975	*	
1559	ROCHESTER & GOODSELL	1	LUTTRELL	11	2N	4E	339NL	330WL		NW3WSE	513	4447	UEV	1955	*	
1650	MCKELLY & SIPUMA	2	KLEYSTEUMER	5	3N	1E	339NL	660WL		NWNW	498	4009	CHMP	27992	1940	*
25751	TRUPP R H	507	AVAMS-MATIER	5	3N	1E	409NL	600EL		SEW	495	4088	UEV	1974	*	
5641	TRUPP R H	7	LANGENFELU	5	3N	1E	469NL	682FL		NW3E	492	3490	UEV	1973	*	
5705	JOE SIMPKINS OIL	12-C	LANGENFELU	5	3N	1E	469NL	660EL		SE	502	4001	UEV	1973	*	
5709	TRUPP R H	507	NATTIER-LANGENFELU	5	3N	1E	669NL	610EL		SW	492	4010	UEV	1974	*	
25769	REHMAN LOWELL	107	CULLINS	5	3N	1E	389NL	330WL		SW3E	494	4020	UEV	1975	*	
25760	TRUPP R H	407	AVAMS-MATIER CUMM	5	3N	1E	999NL	490EL		SE3W	484	4095	UEV	1975	*	
1747	NATL ASSOC PET CO	2	WINDMEYER M	6	3N	1E	339NL	330WL		NW3WNE	496	4025	CHMP	1957	*	
1764	KEWANEE OIL CU	4	DAVIS O	6	3N	1E	339SL	330WL		SWNWNW	497	4020	CHMP	1957	*	
1649	MCKELLY & SIPUMA	1	KLEYSTEUMER	6	3N	1E	339NL	640FL		NEW	501	3490	UEV	1956	*	
1754	NATL ASSOC PET CO	1	WINDMEYER CUMM	6	3N	1E	339NL	330WL		SWNW	493	4034	CHMP	1957	*	
1752	NATL ASSOC PET CO	1	WINDMEYER M	6	3N	1E	339NL	330EL		NE3WLN	495	4025	CHMP	1957	*	
1777	KEWANEE OIL CU	7	DAVIS O	6	3N	1E	339NL	654FL		NWNE	494	4011	CHMP	1957	*	
1741	BURINSON M															

MARION COUNTY

County no.	Company or operator	Hole no.	Farm	Sec.	T.	R.	Spot location	Corner	Quarter of Section	Logging ref. elev. (ft)	Total depth (ft)	Age of deepest unit pen.	ISGS sample set no.	Date comp	Geophys. logs
25759	REDMAN LOWELL	1-7	DEADPOND	8	3N	1E	330NL			SWNW 490	4030			1974	•
1296	SHELL OIL CO	1	SUGG HEIRS	14	3N	1E	330NL	330FL	NENW	544	3304	DEV	9141	1943	•
1105	SHELL OIL CO	6C	VERVEKS A	18	3N	1E	660SL	330FL	NW	468	4100	CHMP	5025	1940	•
1001	NATL ASSOC PET CO	2	VERVEKS A	18	3N	1E	330SL	330FL	NENW	477	4030	CHMP		1950	•
1802	NATL ASSOC PET CO	2-A	LUTZ F ET AL	18	3N	1E	990NL	660WL	NWSE	470	4030	CHMP		1950	•
1773	NATL ASSOC PET CO	1A	AHLE W	18	3N	1E	330NL	625WL	SWNE	474	4027	CHMP		1957	•
1805	NATL ASSOC PET CO	2-B	AHLE W	18	3N	1E	1205NL	440EL	SW	470	4037	CHMP	33141	1950	•
1796	NATL ASSOC PET CO	1-A	LUTZ F ET AL	18	3N	1E	330NL	710WL	SE	460	4030	CHMP		1940	•
1815	NATL ASSOC PET CO	3-B	AHLE W	18	3N	1E	330NL	330WL	SW	473	3954	CHMP		1950	•
1817	NATL ASSOC PET CO	1	ALF H ET AL	18	3N	1E	1205NL	330WL	SW	503	4060	CHMP		1950	•
1658	NATL ASSOC PET CO	1	VERVEKS A	18	3N	1E	330NL	330EL	NW	460	4052	CHMP		1947	•
1704	NATL ASSOC PET CO	2-A	AHLE W	18	3N	1E	330SL	660WL	SWNE	468	4026	CHMP		1950	•
1799	NATL ASSOC PET CO	1-B	AHLE W	18	3N	1E	625NL	330EL	SW	467	4022	CHMP		1950	•
1771	NATL ASSOC PET CO	2	MASUN J	18	3N	1E	330SL	625WL	NWNE	469	4040	CHMP		1950	•
1757	NATL ASSOC PET CO	1	MASUN J	18	3N	1E	330NL	660WL	NE	460	4040	CHMP		1957	•
4672	NATL ASSOC PET CO	1-A	LUTZ F	18	3N	1E	330NL	660WL	NWSE	469	2947	DEV		1951	•
674	BORAH O E	1	MARUN G	20	3N	1E	330NL	330WL	NWNE	514	3100	DEV	4070	1939	•
1030	VANUENBARK J M	1	SIMPSON-HILANU COMM	21	3N	1E	330NL	330WL	SWNE	531	3111	DEV	31837	1950	•
1894	V & S DRUG	1	SNYKER	29	3N	1E	330SL	330EL	SE	520	3153	SIL	34574	1949	•
1712	SANUEKS & FYE	1	HEINSMAN G	30	3N	1E	330NL	330EL	NENW	514	3068	SIL	21527	1951	•
1714	LESIEK J L	1	MERIDITH	34	3N	1E	330SL	330EL	NW	532	3350	DEV	24921	1953	•
607	ANGLE R E ET AL	1	ZULLAK	20	3N	2E	493NL	453WL	NESENE	501	3023	DEV	4700	1940	•
25710	GOOSE CREEK OIL CO I	1	MCAULON ARLIE	25	3N	2E			SESWNE	500	3045			1973	•
25717	BHEHM C E	1	KULLUM RUSA	25	3N	2E	330NL	990WL	NENE	574	3998		58902	1975	•
4689	STELLE J W	1	BHEHM M	26	3N	2E	330NL	330EL	SE	575	3968		23692	1953	•
1717	GULF PET CO	1	CUPE	27	3N	2E	990NL	990EL	SW	578	3824	DEV	14708	1949	•
25721	CULLINS BROS OIL	1	LINA-FULD COMM	27	3N	2E			SWSENE	157	3916			1974	•
1107	HARVEY OIL CO	6B	KAGY J L ET AL	33	3N	2E	4675L	206EL	SESE	560	3545	UFV		1940	•
1104	HARVEY OIL CO	7B	KAGY J L ET AL	33	3N	2E	330SL	990EL	SE	572	3742	DEV		1940	•
1110	HARVEY OIL CO	1	KAGY J L ET AL	33	3N	2E	600NL	150EL	SE	571	3567	DEV		1940	•
1322	HARVEY	11	KAGY J L ET AL	33	3N	2E	1105SL	206EL	SE	571	4000	CHMP	21177	1940	•
1313	HARVEY L	1	VARUE	33	3N	2E	50SL	794WL	NE	572	3675	DEV		1941	•
1273	HARVEY OIL CO	12	KAGY J L ET AL	33	3N	2E	990SL	990EL	SE	572	3545	DEV	21178	1940	•
4701	SUMMIT OIL & NAT GAS	6A	KAGY J L ET AL	33	3N	2E	600SL	330EL	SE	568	3560	DEV		1949	•
1112	ABSHEM & BOUTH	6	MCMACKIN C L	34	3N	2E	520SL	220WL	SW	507	3547	DEV		1940	•
1733	TEXAS CU	1	MCMACKIN M	34	3N	2E	300SL	330WL	SESW	561	3751	UFV	30459	1957	•
4724	ABSHEM & BOUTH	7	MCMACKIN C L	34	3N	2E	1132SL	222WL	SW	570	3544	DEV	21180	1940	•
25006	BHEHM C E	1	BEMPLE	35	3N	2E			SESENE	567	3665			1975	•
5655	FULA PEKRY	1	CUPPLE M	36	3N	2E	330SL	330WL	SESE	553	4005		80668	1973	•
25790	BHEHM C E	4-1	BROUM	9	3N	3E	330NL	330FL		594	4058			1974	•
25735	VAN FUSMAN K L	1	SHAEFER	13	3N	3E	330SL	330EL	SW	557	4213		50895	1975	•
694	KINWUQUO OIL CO	1	SPENCER H D	19	3N	3E	330NL	330WL	SW	585	3957	UFV	5051	1940	•
5607	SHAWN OIL CO	1	STONECIPHER	24	3N	3E			SWSENE	523	4122		50679	1973	•
5032	MAGAN LUMELL & LEUN	1	SHUFFELDT G	24	3N	3E	330SL	330FL	NWSE	500	4111		50706	1973	•
5679	VAN FUSMAN ASSOCIATE	1	CUMKLE	28	3N	3E			SWSWSE	542	4053	SIL	50813	1976	•
5650	BHEHM C E DRUG & PRU	1	DUNUMU	29	3N	3E	330NL	330WL	NW	550	4050		50850	1973	•
25849	C E BHEHM DRUG AND P	2	DUNUMU	29	3N	3E			SESWNW	567	3970	DEV		1975	•
25723	BOUTH OIL	1	WAHLSTRUM K	31	3N	3E	330NL	330FL	SENE	560	4046			1974	•
25702	TRANSAMERICAN O&G	1	MURN-PATHEL COMM	31	3N	3E	330NL	330FL	SE	564	3884			1974	•
25717	DULL JOE A	1	SIEVENSUN	32	3N	3E	330SL	660WL	SWNW	558	3880	UFV	54379	1974	•
25747	BEESON RICHARD W	1	SANUEKS	32	3N	3E	330NL	660WL	SW	553	3855			1974	•
25766	BEESON RICHARD W	2	SANUEKS RAYMOND	32	3N	3E	330SL	330FL	NW	554	3852			1974	•
5651	AMOCO PRODUCTION CO	1	SANUEKS RAYMOND	32	3N	3E			SWSWSW	543	3950			1973	•
5654	CULLINS BROS OIL CO	1	MASTIZ-HAKT	32	3N	3E			NWSESW	542	3894			1973	•
25003	CULLINS BROS	1	SIEVENSUN	32	3N	3E	330SL	660EL	NW	551	3975			1975	•
5656	AMOCO PRODUCTION	1-B	MASTIZ-HAKT	32	3N	3E	330SL	330WL	NE	544	5200			1974	•
5042	KEYSTONE OIL CO	1	GURDUN	12	3N	4E	330NL	330WL	NE	520	4462	DEV	43711	1962	•
5047	PERTHOMIN LOMP	1	VANUVEVER	21	3N	4E	330SL	330WL	SWSWSE	523	4167	UFV	44032	1964	•
1653	ATKINS & HALE	1	HINDTUN & COMM	2	4N	1E	990NL	395WL	SW	525	3175	DEV	27807	1956	•
1629	MAGAZARINU M	1	SIMLON	20	4N	1E	990SL	330FL	SWNE	469	4160	CHMP	26879	1956	•
735	ADAMS OIL & GAS	22	MERYMAN	21	4N	1E	710SL	560FL	SW	503	3142	DEV		1941	•
2048	SUMIO PET CO	2	PATUKA UNIT	21	4N	1E	330SL	590WL	NE	500	2949	DEV		1941	•
5704	KAPP LOUIS W JR	1	MERYMAN	21	4N	1E	330NL	660WL	SWSW	460	4031			1973	•
25763	TRANS AMER OIL	1	GRIFPIN V L	23	4N	1E	600SL	660FL	SW	520	4503			1974	•
160	FELMONT CURP	2	MAJUNNAGE P J	28	4N	1E	870NL	259WL	NE	500	2956	DEV	4018	1940	•
2028	HARLEY U F	1	VILLAGE OF PATOKA CU	28	4N	1E	150NL	550FL	SW	500	2997	DEV	35274	1940	•
2016	SUMIO PET CO	1-B	MUMELL COMM	28	4N	1E	150NL	420FL	NWSENE	496	2937	DEV	35274	1940	•
2055	SUMIO PET CO	1	HILL COMM	28	4N	1E	990NL	990WL	NE	492	2995	DEV	39134	1941	•
4838	SUMIO PET CO	15-B	WASEM A	28	4N	1E	1145NL	510WL	NW	400	2930	DEV		1952	•
1731	CENTRAL OIL PROD	1	ADAMS	29	4N	1E	330SL	330EL	NW	487	4000	CHMP		1957	•
1512	MAGNOLIA PET CO	1	NATIFIER G	29	4N	1E	600SL	660WL	SE	503	2969	DEV		1943	•
1301	FELMONT CURP	1-B	PUGH S	29	4N	1E	660NL	660WL	SE	500	2908	DEV		1943	•
1300	SUMIO PET CO	1-B	ADAMS	29	4N	1E	600NL	660FL	NE	500	2961	DEV		1943	•
1301	ADAMS OIL & GAS	3	CUX	29	4N	1E	625NL	625WL	NE	490	2912	DEV		1943	•
1621	MAGNOLIA PET CO	2	NATIFIER G	29	4N	1E	330SL	330NL	SE	502	4011	CHMP		1956	•
1600	SUMIO PET CO	1-7	PUGH S	29	4N	1E	390NL	390FL	NWSE	493	4056	CHMP	26638	1956	•
1641	SUMIO PET CO	2-7	ADAMS	29	4N	1E	420NL	400FL	SW	495	4020	CHMP		1956	•
1636	SUMIO PET CO	1-7	CUX A	29	4N	1E	400NL	330FL	SE	501	4045	CHMP		1956	•
1635	SUMIO PET CO	1-7	ADAMS C	29	4N	1E	330SL	660FL	SW	499	3999	CHMP		1956	•
1651	SUMIO PET CO	3-7	ADAMS C	29	4N	1E	330SL	330FL	SW	495	4014	CHMP		1956	•
1783	KEWANEE OIL CO	5	DAVIS O	31	4N	1E	990SL	990WL	SE	493	4020	CHMP		1957	•
1765	KEWANEE OIL CO	2	WHITNEY	31	4N	1E	1500SL	763WL	SW	494	4015	CHMP		1957	•
1608	KEWANEE OIL CO	2	DAVIS O	31	4N	1E	330NL	990WL	SE	490	4020	CHMP	31841	19	



MARION COUNTY

County no.	Company or operator	Well no.	Farm	Sec.	T.	R.	Spot location	Corner	Quarter of Section	Logging ref. elev., (ft)	Total depth (ft)	Age of deepest unit pen.	ISGS sample set no.	Date comp.	Geophys. logs	
1971	LESTER J L ET AL	1-0	CLANK S A	30	4N	1E	330NL	300WL	NESE	509	3078	DEV		1953	*	
4901	BLACH & TALBOT	2-A	DAVIDSON	30	4N	1E	330NL	650EL	SENE	510	2901	DEV		1952	*	
4920	CALVERT OHL	1	RUGIER L	30	4N	1E	330SL	330EL	NWNW	506	3036	DEV	23277	1953	*	
4919	MAGNOLIA PET CO	6	PEOUILOND F M	30	4N	1E	330NL	300EL	NESE	512	3120	SIL	23218	1953	*	
4910	LESTER J L	1-0	HEADLEY E G	30	4N	1E	710SL	330EL	SWNE	509	2949	DEV	23171	1953	*	
4903	LESTER J L ET AL	1-0	DAVIDSON	30	4N	1E	890NL	330WL	NESE	513	3077	DEV		1953	*	
25810	ATLAS OIL	1-A	HEADLY	30	4N	1E	160NL	100WL	NESE	505	3021			1975	*	
1972	BUDH J P	1	GREEN N	13	4N	2E	300NL	330EL	SWSE	504	3633	DEV	17996	1940	*	
2007	SLAUGHTER PROD (NAPCO)	1	PHUETI	13	4N	2E	330SL	330EL	SE	593	3650	DEV		1962	*	
5034	SLAUGHTER PRODUCING CO	1	DUDLEN GROVER C	13	4N	2E	330SL	330EL	NESE	504	3472		43539	1962	*	
4978	TANTAN UTIL CO	1	CUNANI W	24	4N	2E	660NL	660EL	SWSE	505	3636	DEV	42442	1962	*	
1043	CLAYPOOL U N	1	SCHUDDOVEM	25	4N	2E	330SL	330WL	NW	574	3676	DEV	27598	1950	*	
855	SWANWING OIL CO	1	KUTVA MRS	36	4N	2E	260SL	610WL	NW	544	3692	SIL	7233	1941	*	
860	CANTER OIL CO	1	METZGER C	4	4N	3E	330NL	660WL	SWSE	505	3671	DEV		1937	*	
4946	LUTTRELL SLAUGHTER PROD	1	GREEN L E	19	4N	3E	330NL	330EL	SESW	506	3650	SIL	25172	1963	*	
25800	BREHM C E OHL	1	MCCARTHY	21	4N	3E	330NL	330EL	SWSW	572	3900		59517	1974	*	
5712	TOTAL LEONARD INC	1-25	LANE	25	4N	3E	330SL	330EL	SE	583	4000			1973	*	
25714	GUENNEY PETRO	1	BROWN ILG	26	4N	3E			SENESE	630	4015			59428	1974	*
25785	BREHM C E OHL	1	GAINES	26	4N	3E	330NL	330WL		636	4005			59511	1974	*
25749	BREHM C E OHL	1	CUMBS	18	4N	4E	330NL	990WL		579	3900			59619	1974	*
25708	BREHM C E OHL	1	SHAFER	20	4N	4E	330NL	330EL	NESE	577	4050			17563	1947	*
4967	NATL ASSOC PET CO	5	LACKEY E	21	4N	4E	330NL	660WL	NE	569	3950	DEV		1977	*	
25760	CULLINS BROS UTIL CO	1	SULONER FVA	30	4N	4E			NWNWNW	582	4280				*	

MASSAC COUNTY

20218	DITTFWLINE HTLO	1A	WEST THOMAS & EDNA	1	14S	3E	330SL	330EL	NW	350	2042	DEV	99522	1975	*
32	KAMLE ET AL	1	HARVICK D W	23	14S	3E	200SL	200WL	SWSW	345	3030	CHMP	1396	1940	*
2	FUSS FRED	1	FUSS F	1	14S	4E	330SL	330EL	SESESE	340	3250	DEV	25839	1955	*
69	MARSHALL URLG CO	1	MCGHEE MARY	3	16S	5E			NESENE	340	2335	DEV		1940	*

DEV = Devonian, SIL = Silurian, ORD = Ordovician; CINC = Cincinnati Series (U. Ord.); CHMP = Champlain Series (M. Ord.); CAN = Canadian Series (L. Ord.); CAM = Cambrian, and PC = Precambrian.

MONROE COUNTY

County no.	Company or operator	Hole no.	Farm	Sec.	T.	R.	Spot location	Corner	Quarter of Section	Logging ref. elev. (ft)	Total depth (ft)	Age of deepest unit pen.	ISGS sample set no.	Date comp.	Geophys. logs	
101	MORRIS ET AL	1	GUMMERSHIMEN	31	N10W	69N	95W		SW NW NW	414	832	CHMP	4499	1940		
394	STEELE ET AL		COLUMBIA QUARRY CO	14	N10W				SW SW SW		701	CHMP	850			
102	DURSEY OIL	0001	RULM W E	15	N10W				NW NW SW		1206	CHMP	4424	1940		
100	RULSTON G G	1	COLUMBIA AMER DIST	16	N10W				SE	490	1645	CHMP	6661	1942		
104	MUFFER CUGENE BUYER	2	BUYER J M H	19	N10W	729S	1262W		SE	405	2270	CHMP	3979	1940		
103	CUMMINS J E	1	BUYER J M H	19	N10W				SE SW SE	420	930	CHMP	3329	1939		
106	HAVELKA-LANTENMAN	1	GROSSE LENA	22	N10W	1800S	590E				537	CHMP	1148	1931		
109	PETROL CO	1	TUENJES JUMH	23	N10W				SW SE SW		654	CHMP		1921		
112	RALSTON G G	1	STORIE FRANK	26	N10W						405	STL		1940		
114	PETROL COMPANY	1	REUFF CHARLES	27	N10W				SE NW NE		540	STL	165	1921		
115	OKA PRODUCTION CO	1	SCHLEGEL	30	N10W				SW SW NW	412	770	CHMP		1930		
118	WATERLOO-COLUMBIA RM	1		35	N10W				SE SW SE	694	560	CHMP				
122	ELLIS J & SUTHERLAND	2	FRIEDRICH ROBERT	35	N10W				SW SE SW	653	391					
121	ELLIS J & SUTHERLAND	1	FRIEDRICH ROBERT	35	N10W	05L	660E		SE SW	642	427	CINC	211	1921		
120	PETROL COMPANY	1	FRIEDRICH FRANZISAA	35	N10W				NW NW NE	640	650	CHMP		1921		
119	COLUMBIA WATERLOO RM	2		35	N10W				W2 SE		560	CHMP				
131	MISS RIVER FUEL	B-13	GUMMERSHIMER C	35	N10W	152S	211E		SW SW	650	457		1951	*		
130	MISS RIVER FUEL	B-11	GUMMERSHIMER C	35	N10W	456S	215E		SW SW	631	440		1951	*		
129	MISS RIVER FUEL	B-10	GUMMERSHIMER C	35	N10W	430S	405E		SW SW	631	437		1951	*		
128	MISS RIVER FUEL	B-9	GUMMERSHIMER C	35	N10W	410S	585E		SW SW	623	428		1951	*		
127	MISS RIVER FUEL	A-14	GUMMERSHIMER C	35	N10W	171S	122E		SW SW	653	1597	CHMP	22155	1951	*	
125	ELLIS J & SUTHERLAND	7	FRIEDRICH	35	N10W	165S	165W		NE SW SW	629	432	CHMP		1921		
124	ELLIS J & SUTHERLAND	6	FRIEDRICH	35	N10W	165S	165E		NE SW SW	630	431	CHMP		1921		
123	ELLIS J & SUTHERLAND	5	FRIEDRICH ROBERT	35	N10W	475S	180W		SE SW	635	434			1921	*	
97	MISS RIVER FUEL	A-1	THEOBALD ARKHAM	35	N10W	109S	180W		NW SE SW	630	853	CHMP	2079A	1951	*	
43	MISS RIVER FUEL	B-27	THEOBALD ARKHAM	35	N10W	59S	181W		SE SW		435					
28	MISS RIVER FUEL	A-15	THEOBALD ARKHAM	35	N10W	185S	419W		SE SW	666	2768	PC	22156	1952	*	
147	MISS RIVER FUEL	R-2	WINA LAM P	35	N10W	185S	971E		NW	650	550		1951	*		
146	MISS RIVER FUEL	B-0	WINA LAM P	35	N10W	361	2135E		NW	450	1700		22158	1952	*	
144	MISS RIVER FUEL	B-17	THEOBALD ARKHAM	35	N10W	104N	575W		SW SE SW	640	440		1951	*		
143	MISS RIVER FUEL	R-8	THEOBALD ARKHAM	35	N10W	400N	637W		SW SE SW	641	425		1951	*		
142	MISS RIVER FUEL	B-15	THEOBALD ARKHAM	35	N10W	464N	202W		NE SW SW	626	448		1951	*		
141	MISS RIVER FUEL	B-6	THEOBALD ARKHAM	35	N10W	202S	522W		NW SE SW	651	491		1951	*		
140	MISS RIVER FUEL	R-0	THEOBALD ARKHAM	35	N10W	159S	137W		NW SE SW	640	1553				*	
139	MISS RIVER FUEL	R-3	THEOBALD ARKHAM	35	N10W	88N	440W		NE SW SW	645	441		1951	*		
138	MISS RIVER FUEL	A-16	THEOBALD ARKHAM	35	N10W	200S	200E		SW	682	1657		1951	*		
137	MISS RIVER FUEL	A-5	THEOBALD ARKHAM	35	N10W	200S	500W		NE SW	687	1670	CHMP	21215	1951	*	
136	AMES PETROL CO	3	THEOBALD	35	N10W	50S	425W		SW SE SW		440	CHMP		1940		
135	AMES PETROL CO	2	THEOBALD	35	N10W	250S	200W		SE SW	663	429	CHMP		1939		
134	AMES PETROL CO	1	THEOBALD	35	N10W				SE SE SW	627	472			1939	*	
133	OHIO OIL CO		SCHULER	35	N10W				SW	688	500	CHMP	214	1921	*	
132	OHIO OIL CO	B-14	GUMMERSHIMER E	35	N10W	479N	190E		NW SW SW	626	480				*	
392	BAYS-TICHENOR ET AL	1	SANDERS CHRIST	35	N10W	190N	983W		SW NW	642	537			1921	*	
391	MISS RIVER FUEL	R-5	THEOBALD ARKHAM	35	N10W	206S	224W		SE SW	651	430			1951	*	
148	BAYS & BAYS		SCHULER CHAS	36	N10W				N2 NW SW	680	608	CHMP	163	1921	*	
149	DUNWAY ET AL	1	DELANIE AUDIE	12	N11W	1200S	125E				785	CHMP		1931		
150	CHAMBERS ET AL	1	HUCH WILLIAM	24	N11W	250N	2400E				560			1929		
159	REMINGTON S BROOKS	1	KULMEN HENRY	19	2S 9W				NE NW		577			1939		
160	GURSE E H	2	MERGENRUEJEN	20	2S 9W				SW SE NE		2248	CHMP				
162	VENUTU A H	1	KNESTEK THEODORE	20	2S 9W	330N	330E		SE NE		1750	CHMP	21070	1951	*	
483	KRUITI LAWRENCE	1	WATERLOO PARK DIST	20	2S 9W	330N	330E		SE SW	551	1701	CAMB	5642A	1970	*	
258	REGENT OIL CORP	6	GUMMERSHIMER C	2	2S10W	325N	150W		NE SW		473	CHMP		1941		
172	MISS RIVER FUEL CORP	A-7	ACKER GEN P	2	2S10W	400S	600E		NE SW	700	1670	CHMP	2133A	1951	*	
174	PURE OIL CO	2	ACKER JOHN JR	2	2S10W				NW NE SW	660	490	CHMP		1921	*	
261	OHIO OIL CO	1	GUMMERSHIMER C	2	2S10W				NE	664	541	CHMP				
173	PURE OIL CO	1	ACKER JOHN JR	2	2S10W				NE NW SW	662	482	CHMP		1921	*	
257	REGENT OIL CORP	5	GUMMERSHIMER C	2	2S10W	1190S	1551E		NW		469	CHMP		1941		
256	REGENT OIL CORP	1	GUMMERSHIMER C	2	2S10W	1120S	1320W				470	CHMP		1940		
185	AMES PETROL CO	2	GUMMERSHIMER	2	2S10W				SW NE NW	669	420	CHMP	9026	1939	*	
179	OHIO OIL CO	1	GAERTNER	2	2S10W				NE SW NW	621	444		190		*	
182	OHIO OIL CO	6	GAERTNER	2	2S10W				SW NW	635	452	CHMP	104		*	
181	OHIO OIL CO	4	GAERTNER ANTON	2	2S10W	200N	191E		NW NW	672	465	CHMP			*	
178	TUKAY OIL CO	3	ACKER JOHN	2	2S10W				W2 SE SW	675	453	CHMP				
177	TUKAY OIL CO	2	ACKER JOHN	2	2S10W				SW NW SE SW	660	433	CHMP				
176	PURE OIL CO	5	ACKER JOHN	2	2S10W				SE NW SW	640	472	CHMP				
175	PURE OIL CO	4	ACKER JOHN	2	2S10W				SE NW SW	675	435	CHMP				
45	OHIO OIL CO	5	KULMEN A F	2	2S10W	640S	373W		SE NW	653	463			1921	*	
184	AMES PETROL CO	1	GUMMERSHIMER	2	2S10W	1080N	341E		NW NW	652	435	CHMP	3362	1939	*	
183	OHIO OIL CO	8	GAERTNER	2	2S10W				SE NW		455	CHMP		1921	*	
189	KRIFGH & WALKER	1	KULMEN	2	2S10W	265N	50W		SE NW	580	458	CHMP		1940	*	
188	MISS RIVER FUEL CORP	A-18	GUMMERSHIMER C	2	2S10W	800N	450W		SW NW	650	1625	CHMP	22157	1952	*	
187	AMES PETROL CO	4	GUMMERSHIMER	2	2S10W	800S	990W		NW NW	648	471	CHMP	3524	1939	*	
186	AMES PETROL CO	3	GUMMERSHIMER	2	2S10W	2N	200E		NW NW		432	CHMP		1939	*	
200	MISS RIVER FUEL CORP	A-9	MUELLER C ET AL	2	2S10W	623N	300W		SW SE	650	1648	CHMP	21359	1951	*	
203	REMINGTON S BROOKS	5	KULMEN HENRY	2	2S10W	205N	50W		SE NW		458	CHMP		1940	*	
202	REMINGTON S BROOKS	4	KULMEN HENRY	2	2S10W	400N	400W		NW NE NW		460	CHMP		1940	*	
201	REMINGTON S BROOKS	3	KULMEN HENRY	2	2S10W	575N	50E		NW NW	688	437	CHMP		1940	*	
200	REMINGTON S BROOKS	2	KULMEN HENRY	2	2S10W	55N	350W		NE NW	676	1894	CHMP	4425	1940	*	
198	MISS RIVER FUEL CORP	B-22	KULMEN A F	2	2S10W	645N	210W		NE NW	691	470			1951	*	
197	OHIO OIL CO	B-24	KULMEN A F	2	2S10W	641N	620W		NE NW	676	457	CHMP			*	
196	OHIO OIL CO	B-23	KULMEN A F	2	2S10W	185S	577E		NW NE NW	676	486				*	
195	OHIO OIL CO	2	KULMEN HENRY	2	2S10W	194N	392W		NW	687	475	CHMP	150	1921	*	
194	OHIO OIL CO	1	KULMEN	2	2S10W	224N	311W		NE	683	511			1921	*	
193	MISS RIVER FUEL CORP	A-8	KULMEN LONRAD	2	2S10W	27N	202W		SE	676	1697		22154	1951	*	
192	MISS RIVER FUEL CORP	A-0	KULMEN A F	2	2S10W	933N	408W		NE NW	691	1670	CHMP	21214	1951	*	
191	MISS RIVER FUEL CORP	A-3	KULMEN A F	2	2S10W	639S	370W		SE NW	650	1571	CHMP	21017	1951	*	
190	TISHNER	1-A	KULMEN	2	2S10W	165S	165E		SW SW NE	667	494	CHMP			*	
018	OHIO OIL CO	3	GAERTNER	2	2S10W				NE NW	630	424	CHMP	165		*	
12	MISS RIVER FUEL CORP	A-21	GUMMERSHIMER C	2	2S10W	156S	50E		SW	652	1562	CAN		1957	*	
391	OHIO OIL CO	11	GAERTNER ANTON	2	2S10W	670N	200E		NW NW	680	466			1924	*	
205	TISHNER		GUMMERSHIMER C	3	2S10W				NE SE SE	602	597	CHMP	170	1921	*	
225	KASKASIA OIL CO	1	ACKER PHILLIP	11	2S10W				SW NE NW	620	429	CHMP			*	
224	KASKASIA OIL CO	2	ACKER PHILLIP	11	2S10W				NW NE NW	615	412	CHMP			*	
227	KASKASIA OIL CO	3	ACKER PHILLIP	11	2S10W				NE NW		205	DEV				*
228	MCLAUGHLIN CHARLES	1	HIRSCH J A	11	2S10W	510N	810W		NW SE	665	491	CHMP		1943	*	
229	MISS RIVER FUEL	A-12	KULMEN LONRAD	11	2S10W	100S	660E		SE NW	691	1450			1951	*	
231	MISS RIVER FUEL CORP	A-10	DEMLER KUJULPH	11	2S10W	500N	575E		NW	602	1600	CHMP		1941	*	
230	KEHN & MCLAUGHLIN U	1	MUELLER WM V	11	2S10W	100N	330W		SE NE	660	525	CHMP		1940	*	
235	JUDD CHAS T	2	SCHULLER	11	2S10W	830N	180W		SE		473	CHMP		1941	*	
234	TUKAY OIL CO	1	RUECK PHILLIP	11	2S10W				SE NE NW	660	440	CHMP			*	
233	STORR F E ET AL	1	RUECK C	11	2S10W	405S	286E		SW	647	1655	CHMP		1921	*	
232	MISS RIVER FUEL CORP															



MONROE COUNTY

County no	Company or operator	Hole no.	Farm	Sec.	T.	R.	Spot location	Corner	Quarter of Section	Logging ref. elev. (ft)	Total depth (ft)	Age of deepest unit	ISGS sample set no	Date comp	Geophys logs
236	NETLIE V OIL CO	1	SCHULEM M	11	2810W				NW NW SE	461	CHMP			1934	
11	MISS RIVER FUEL CORP	A-20	KULMER HELEN E	11	2810W		2095L 151WL		NW NE	650	1592	CAN		1947	*
438	TUCAM ET AL	2	RUECK	11	2810W				S2 S2	637	240	CHMP			
238	RINGHAM-THOWRIUGE	1	VUOT WILLIAM	12	2810W				NE NE NE	684	845	CHMP		1930	
239	ORIO OIL CO	1	KLEYER	13	2810W				NW NW SW	660	544	CHMP			
241	REESE D M	1	RUECK	14	2810W				SW NE NE	495	CHMP				
243	MISS RIVER FUEL CORP	A-13	STUMPF BEHNHARDI	14	2810W		174NL 1125WL		SW NE	641	1250		20135	1951	
242	CHITTENDON ET AL	1	SCHROEDER	14	2810W				SE SE NE	533	CHMP		3513	1934	
244	MURKIS G A	1	CHROWDER	16	2810W		330NL 330WL		NE	904	CHMP		11340	1944	
249	ERNST ET AL	1	WISSMATH	23	2810W				SW SE NE	610	690	CHMP			
520	E ST LOUIS DRUG CO	3	WISSMATH	24	2810W				NW NE SW	534	CHMP				
251	ERNST & CU	5	WISSMATH E	24	2810W				NE SE SW	540	520	CHMP		1922	
250	ERNST & CU	4	WISSMATH E	24	2810W				NW NW SE	540	575	CHMP		1922	
253	MURKIS G A	2	KULMER	24	2810W		500NL 350WL		NE NE	514	CHMP			1944	
255	JUDU CHAS T	2	KULMER WM	24	2810W		833NL 20FL		SE NW	530	CHMP		10452	1940	
254	JUDU CHAS T	1	KULMER WM	24	2810W		633NL 180FL		SE NW	569	CHMP		411A	1934	
262	ERNST ET AL	2	WISSMATH	24	2810W				NW NE SW	490	CHMP				
260	JUDU CHAS T	1	PAULTER AUDITION	24	2810W		219NL 617WL		SE	537	CHMP			1934	
259	JUDU CHAS T	3	KULMER	24	2810W		2005L 200WL		NW	530	CHMP		24831	1940	
263	WATERLOO LONDON MILK	1		25	2810W					621	CHMP		70		
265	WESTERN GAS & PIPE	1	SCHMIUT JOHN F	25	2810W				SW SE SE	648	577	CHMP		102	1921
264	MINDSON OIL CO	1	RURKHART	25	2810W				NE N2	644	528	CHMP			
269	HUGHES PETRU	1	MEYER WM	24	2810W		295NL 350EL		SW SE	575	1575	CHMP		3682	1934
272	JENSEN CARL	1	STUMPF	31	2810W				NE	605	1152	CHMP		22145	1952
279	KEBL JOE ET AL	1	SCHMIUT ALEX	11	2810W				NW	402	1500	CHMP		1934	
57	WILSON LANLINE	1	SMITHSON HUNT & FISH	6	38 7W		330SL 75EL			382	1907	CHMP		1966	
281	ASHBY JESSE	1	KHEHEM ANSEL M	2	38 8W		185NL 119FL		NW SW	429	1512	CHMP		1954	
290	HURDEN U U	1	SCHUSTER ADAM P	13	38 8W		330NL 330WL		SW	520	1800	CHMP		347A	1940
292	MURKIS G A	1	FEHN CHAS	36	38 8W				NE NE SW	520	1876	CHMP		1930	
246	WATERLOO-COLUMBIA	4	MCHUGH-BACH	4	38 9W				SW NW SW	735	DEY		174		
249	ZELIBOLD ET AL	1	TULIN	7	38 9W				NE SW SE	640	875	CHMP		175	
368	STEWART JACK ET AL	1	HADY E	11	38 9W				NW NE SW	521	1120	ORU		1934	
20667	JAMN E MOHEK	1	FRUTH	30	38 9W		660NL 330WL		NE NE	611	912		54640	1974	
474	PRESELEY WAYMAN	1	LARER	30	38 9W		330SL 330WL			680	900		50400	1964	
320	BOYCE ET AL	1	WULFE	5	38 9W				NE NE NE	620	655	CINC		181	
324	BRAND & VAHLEN	1	DILL	13	3810W		330SL 330EL		NE NW	740	618	CHMP		18A	
331	LUTH F LO	1	HARBAUGH DAVID	18	3810W				NW	757	515	CHMP		55343	1968
400	JEFFERIS J L	1	MURFMAN FRANK	20	3810W		46ASL 343EL		SW SE SE	742	595	CINC		187	1910
333	MUTZF & NUXON	1	FELTHEIN F	20	3810W				NE	740	660			1972	
374	TRUITT & KERWIN	1	MURFMAN RUSE P	24	3810W		990NL 330WL		SW SW NE	560	517	CHMP		1922	
342	ELLIS & SUTHERLAND	1	DIENL	29	3810W				SW SE SE	604	720	CHMP		1555	1935
344	CHOUCH ET AL	1	FAUSS	29	3810W				NE SE	701	820	CHMP		3159	1934
348	CULLINS ET AL	1	HEMPE	36	3810W		4955L 330WL			675	CHMP		34515	1948	
27	AMES PAUL	1	STUMPF MINNIE	1	3811W		990NL 330EL			750	750			1934	
309	BENJEM	1	MENTEL	1	3811W		2105L 700FL		SW	490	490	CHMP		1930	
351	KHAUSE BRUS	3	COLUMBIA QUARRY	3	3811W				SE NW NW	710	CHMP		183	1921	
350	COLUMBIA QUARRY CO	1	COLUMBIA QUARRY	3	3811W		800NL 300WL		SE	490	750	CHMP		7477	1934
352	FERNALD ET AL	1	STEINMAN	19	3811W				NE NE NE	590	780	CHMP		2429	1938
354	NIEBOGUE & SANDAW	1	PHYUR WM	11	3811W				NE NE NW	575	CHMP		168	1917	
355	CULBY ET AL	1	TALBOT	11	3811W				NW SW SW	550	345	CHMP		180	
356	HUGHES PETRUL	1	FENATA ELIZABETH	15	3811W		14ASL 590EL		NE NE SE	410	1100	CHMP		3869	1940
358	BACHUS M M	1	HARUY D M	28	3811W				SW NE	380	490	CHMP		1930	
40	JELAO DRUG CO	1	AUBUCHON	1	48 9W		330NL 330WL		NE SW	517	2005	CAN		4012A	1964
363	CULLINS ET AL	1	DICKENSUN	18	48 9W		700NL 220FL			620	945	CHMP		1934	
74	DAVONST R C CO	1	HENRY M	27	48 9W		330NL 330EL		NW SW	505	1020	CHMP		1967	
368	ABBUTI ET AL	1	STOECKEL	31	48 9W				SW SW SW	680	CHMP			1924	
322	PURE OIL CO	1	HOFFMAN	3	4810W				NW NW SW	720	649	CHMP			
375	WINGET & SON	1	ROBYN FRED	10	4810W				NW SW SW	670	CHMP		224		
39	MILLAY D P	1	RAYBURN	12	4810W		335NL 380WL		SW NE	660	974	CHMP		43024	1963
374	CULLINS THOS ET AL	1	SEYBOLT	24	4810W				NW SW NW	780	CHMP		4217	1940	
379	KYATT HENRY	1	JACURS	25	4810W				SW SW NW	587	CHMP			1930	
380	KAN ILL DRUG CO	1	HARUY DE MINT	10	4811W		2005L 200FL		SE NW	394	665	CHMP		43292	1962
38	JEFFERIS J L	1	JACURI HEIRS	10	4811W		576L 111EL		SW SE SW	616	485	CHMP		1930	
380	ALSPAUGH ET AL	1	HARUY DE MINT	5	58 9W										

DEV = Devonian; SIL = Silurian; ORD = Ordovician; CINC = Cincinnati Series (U. Ord.); CHMP = Champlain Series (M. Ord.); CAN = Canadian Series (L. Ord.); CAM = Cambrian; and PC = Precambrian.

MONTGOMERY COUNTY

County no.	Company or operator	Hole no.	Farm	Sec.	T.	R.	Spot location	Corner	Quarter of Section	Logging ref. elev. (ft)	Total depth (ft)	Age of deepest unit pen.	ISGS sample set no.	Date comp.	Geophys. logs
358	MAGNOLIA PET CO	1	KIMBRO J B	5	7N	2W	330SL	330WL	NWNE	620	2375	UEV	27251	1966	•
33A	LARSEN ET AL A U	1	BLACKBOURN W S ET AL	5	7N	2W	330SL	330EL	SWNW	590	2363	UEV	25973	1965	•
1107	HEARELL N T	1	ROST	5	7N	2W	330NL	330WL	SE	617	2328	UEV		1966	•
767	MARBY MARBY	1	SNUDEK	6	7N	2W	330NL	330FL	SW	560	2329	UEV	29281	1967	•
357	RURISUN H F	1	VALLERWACHT P	7	7N	2W	330NL	330WL	NENE	616	2306	UEV	26732	1956	•
215	GKEENE M W	1	BLACKBOURN W S	7	7N	2W	330SL	330WL	SENE	615	2462	UEV	5310	1960	•
644	CALVEK DMLG CO	1	BLACKBOURN	8	7N	2W	330NL	330WL	NENE	620	3270	CHMP	24517	1964	•
650	CALVEK DMLG CO	1	MURER	9	7N	2W	330SL	330WL	SENW	622	2463	UEV	24500	1964	•
649	REZNIK JOE	1	ALLEN A VERNON	9	7N	2W	330SL	330WL	SE	617	2498	UEV	22554	1962	•
1376	CALVEK DMLG CO	1	WERO U	9	7N	2W	330NL	330FL	NWSE	629	3306	CHMP	20233	1964	•
590	JENSEN C	1	RICKE	13	7N	2W	330SL	330EL	NENE	584	3435	CHMP	26911	1966	•
505	RICHARDSON M H	1	PHUENTIAL LIFE INS	15	7N	2W	330SL	990WL	NW	608	2497	STL	30892	1966	•
1119	STRICKLAND FRANK L	1	BROWN EDGAR	16	7N	2W	330SL	330WL	NW	620	2490	UEV	32023	1966	•
1919	EVANS CHARLES T	1	GREENWOOD	17	7N	2W	330NL	330WL	SWNW	633	2433	UEV	4707A	1964	•
651	CALVEK DMLG CO	1	BROHAMMER-GREENWOOD	20	7N	2W	990NL	990FL	SE	617	3302	CHMP		1964	•
137A	PHILLIPS PETROL CO	1	BROHAMMER	20	7N	2W	330SL	330FL	NW	605	3000	CHMP	21722	1961	•
33A	SHULMAN BKOS	1	CUMBO S	2	7N	3W			SENE	631	2335	UEV	25436	1965	•
653	COLUMBUS EXPLORATION	1	HAMPTON	19	7N	3W	330NL	330WL	NWSE	626	2184	STL	21825	1961	•
1361	BRAUSHAM J M	1	SCHLUCKE BIER	19	7N	3W			SWNE	620	2106	UEV		1949	•
655	RICHARDSON M H	1	HILLS MARY J	23	7N	3W	60NL	415WL	SE	628	2326	STL	1687A	1966	•
656	SHULMAN BKOS	1	SIMONIN L	23	7N	3W	330SL	330WL		592	2375	STL	25069	1962	•
763	RICHARDSON M H	1	BUNNER J M	24	7N	3W	330NL	990EL	SW	620	2443	STL	30117	1967	•
765	HELGEN V L	1	ELAM	1	7N	4W	330SL	330FL	SWNW	623	2051	UEV	29290	1967	•
350	FAITH OIL CO	1	TITSWORTH	9	7N	4W	330NL	330WL	SWNW	517	1894	UEV	26442	1966	•
343	FAITH OIL CO	1	ALDERSON	10	7N	4W	330NL	330EL	SESW	605	2057	UEV		1966	•
469	WAGEMANN A P	1	PUPPENHUSE	11	7N	4W	330NL	330EL	NWSE	614	2002	UEV		1966	•
343	WAGEMANN A P	1	WILSON JENVIS	11	7N	4W	330SL	330EL	NE	615	2001	UEV		1967	•
641	WAGEMANN A P	1	VIC-JARVIS COMM	11	7N	4W	330SL	330WL	NENE	603	1991	UEV		1967	•
640	WAGEMANN A P	1	OSTERHANN	11	7N	4W	330SL	330FL	NW	618	2050	UEV		1966	•
2182A	FARNAK FLETCHER F	1	HELPEKS	11	7N	4W			NWSE	616	2000	UEV		1974	•
876	WAGEMANN A P	2	WILSON J	11	7N	4W	330NL	330FL		621	2020	UEV		1967	•
1342	BENJIST L L	1	KUMMEL FRED	12	7N	4W	330SL	330WL		556	2094	STL	1890A	1968	•
645	ALLEN NELSON	1	MINTER C	13	7N	4W	400NL	400EL	SWNW	576	2037	UEV	27712	1967	•
644	FREDERIKING W T	1	MILLEN	14	7N	4W	330NL	330WL	SWNW	612	2006	UEV	27753	1967	•
1345	BENJIST THUSTLE L L	1	TAYLOR L	14	7N	4W	330NL	330WL	SESE	554	2705	CHMP	24925	1964	•
784	FREDERIKING W T	1	MCCLEAN HRS	14	7N	4W	330SL	330FL	NWNE	612	2013	UEV	30180	1967	•
588	FAITH OIL CO	1	HILYU C A	17	7N	4W	330NL	330WL	SESE	527	1924	UEV	27954	1966	•
1122	SLATBER PRODU CO	1	MAASS R A	21	7N	4W	270SL	275FL	SENE	584	2050	UEV	34352	1964	•
1355	STEFERK VINGIL	1	CULLEMAN RAYMOND	22	7N	4W	330NL	330WL	NWSE	596	1997	UEV	45437	1962	•
1111	MT LAMMEL DMLG CO	1	CULLEMAN CUMM W	22	7N	4W	299NL	1630EL		596	2061	UEV	32100	1966	•
668	REZNIK JOE	1	HONKE	4	7N	5W	330NL	330FL	SE	650	2000	CHMP	11000	1967	•
1256	SIMPSON JOE	1	HATWAY JOE	5	7N	5W	330NL	330EL	SWNW	645	1824	UEV	42177	1962	•
662	KROHN WM H	1	PKRANG	19	7N	5W	330NL	330EL		650	1890	STL		1964	•
1116	PARTLOW & CUCHONOUR	1	HEEREN	20	7N	5W	330NL	330EL	NWNE	634	1915	STL	33155	1964	•
592	ALLEN NELSON	1	GRIFFITH WALTER	37	7N	5W	330NL	330EL	SE	602	1850	UEV	27195	1966	•
1121	PARTLOW & CUCHONOUR	1	KHUSE M	32	7N	5W	330SL	330EL	NENE	621	1850	STL		1966	•
911	ALLEN NELSON	1	KHUSE M	32	7N	5W	330SL	330FL	SWNE	611	1865	STL	36496	1967	•
642	ALLEN NELSON	1	JHUNSON ALBERT M	33	7N	5W	330SL	330EL	NW	617	1850	UEV	27402	1966	•
643	ALLEN NELSON	2	GRIFFITH WALTER	33	7N	5W	330SL	27FL	SESW	607	1910	UEV		1967	•
420	STEWART OIL CO	1	GRIFFITH WALTER	34	7N	5W	330SL	330WL		596	1924	STL	31119	1967	•
442	TAYLOR & SCHUMALMER	1	HURFEN M J	35	7N	5W	330SL	330EL	NENE	596	2047	CHMP	26795	1966	•
665	SUPERIOR OIL CO	1	SINGLER WM	3	8N	2W	330SL	330FL	NW	600	3250	CHMP	22728	1962	•
440	SKILES OIL CO	1	PUCUER M A	3	8N	2W	330SL	330EL	NE	650	2500	UEV	27304	1966	•
874	SMITH HENRY P	1	ENNST	4	8N	2W	330SL	330EL	NWNE	667	2494	UEV	32413	1967	•
671	SUPERIOR OIL CO	1	FLEMING LINDSAY W	12	8N	2W	330SL	330WL	SWNW	661	2694	STL	32207	1962	•
670	SUPERIOR OIL CO	1	FLAKE HUST	22	8N	2W	330NL	330FL	SENE	637	2563	STL	24566	1962	•
1220	MURTON LEO V	1	CRESS-HUREP CUMM	30	8N	2W	990SL	330EL	SWNW	577	2496	STL	41939	1961	•
349	THOMP & LARSEN	1	CHUMLEY CUMM H	31	8N	2W	330NL	330EL	SE	625	2386	UEV	27715	1965	•
346	THOMP ET AL R H	1	WHITTEN	32	8N	2W	330SL	330EL	SW	624	2373	UEV	25927	1965	•
352	THOMP & LARSEN	1	RUE H	32	8N	2W	330NL	330EL	SW	627	2380	UEV	26027	1966	•
341	UNGER J	1	GARST W W	5	8N	3W	330SL	330EL	SWNW	636	2150	STL	27012	1964	•
1551	HOMER & MILLER	2	GARST	5	8N	3W	330NL	330WL	SWNW	632	2050	UEV	52173	1966	•
1501	HOMER OIL PRODU	1	WERNEN EDWANST A	5	8N	3W			SWNW	631	2000	UEV		1966	•
1169	NAT'L ASSOC PETROL C	1	MCDONALD EDWANST I	7	8N	3W	330SL	330WL		613	2304	UEV	23368	1965	•
1552	WOLF MITCHARD C	1	KINKEAD	7	8N	3W	330SL	330EL		635	2105	STL	52627	1966	•
77	GRIFFITH P S	1	ALISS CLINT	9	8N	3W	1000SL	4200FL		650	3803	CHMP	202	1962	•
669	DUNCAN WALTER	1	PADGETT LILLIAN	17	8N	3W	330NL	990WL		630	2007	CHMP	20394	1960	•
668	SUPERIOR OIL CO	1	LANIGAN LEO E	17	8N	3W	330NL	330WL	SE	630	2129	UEV	22457	1962	•
551	THOMP & LARSEN	1	ISSAC M	19	8N	3W	330SL	330WL	SENE	635	2150	UEV	26417	1966	•
1205	HAIR M PAUL	1	LANTHORN	16	8N	4W	330NL	330WL		590	2045	STL	41135	1961	•
1419	REED U A	1	KNAU LHMISTUPHEN	18	8N	4W	330NL	330WL	SESW	546	1870	UEV	23227	1965	•
766	REISS & WAGEMANN	1	ROYU ED	26	8N	4W	330NL	330EL	SWSE	612	2040	UEV	30471	1967	•
47	GRIFFITH	1	VARNEK	3	8N	5W	400SL	1025WL		650	3000	CHMP	517	1962	•
21853	KUCH EDWARD C	1	HAMPTON	10	8N	5W			NWSE	661	1920			1975	•
21854	KUCH EDWARD C	1	TOWELL	10	8N	5W			SWNE	650	1950			1974	•
21857	KUCH EDWARD C	2	HAMPTON	10	8N	5W	330NL	640WL	SESW	661	1815			1975	•
702	CALIFORNIA CO	1	SCHMIDT M E	11	8N	5W	330NL	330WL	SESW	655	2249	STL	23173	1962	•
244	SEABOARD OIL CO	1	LAY OTTU	20	8N	5W	330NL	330WL	SE	671	2577	CHMP	5182	1960	•
106	PHOENIX OIL CO	1	FLITZ MARK	24	8N	5W			NENE	571	2770	CHMP		1964	•
1117	COVINGTON JAMES R	1	KLEKAMP	29	8N	5W	330SL	330EL		651	1814	UEV	33122	1968	•
1635	MP GAS & OIL EXPLORA	1	KELKAMP	29	8N	5W	560NL	990WL	SE	666	1733	UEV		1968	•
1189	COVINGTON JAMES R	1	HUGHES BOVD	29	8N	5W	330SL	330WL	NW	673	1870	STL	34161	1961	•
590	BURNELL ENTERPRISES	1	MARBUNGER LEO	31	8N	5W	330NL	330EL	NWSE	673	1814	UEV		1967	•
1633	SCHAEFER OIL CO	1	MUELLER W	31	8N	5W	330NL	330FL	SWNE	674	1804		56207	1969	•
1109	COVINGTON JAMES R	1	NJEMANN E M	32	8N	5W	330NL	330EL	NWSE	645	1800	STL	32466	1968	•
1181	COVINGTON JAMES R	1	KEONE AMOS	32	8N	5W	330SL	330FL	NW	667	1817	STL	35692	1960	•
1159	COVINGTON JAMES R	1	WILLIAMS EST J B	33	8N	5W	330NL	330WL	SW	670	1815	UEV		1964	•
703	CALIFORNIA CO	1	LAY OTTU E	34	8N	5W	330NL	330WL	NE	645	2274	STL	23292	1962	•
501	FRAZIER DON	1	HATTLES EARL	10	9N	2W	1801NL			707	2596	UEV	3311	1961	•
353	WEST W	1	ENGELING	23	9N	2W	920NL	754WL	SWNW	701	2575	UEV	20250	1966	•
667	REFINERS PETROL CO	1	SMITH	32	9N	2W	330SL	64WL	SESE	649	2419	UEV		1968	•
765	SLAPP DON	1	THUITT L	4	9N	3W	330NL	330WL	SW	641	2044	UEV	22591	1962	•
452	NAT'L ASSOC PET CU	1	THUITT L	4	9N	3W	330NL	330WL		646	3320	CHMP		1966	•
254	BROWN JACK	1	MCFLEY E												



MONTGOMERY COUNTY

County no.	Company or operator	Hole no.	Farm	Sec.	T.	R.	Spot location	Corner	Quarter Section	Logging ref. elev. (ft)	Total depth (ft)	Age of deepest unit	ISGS sample set no.	Date comp.	Geophysics logs
006	CUNNEY T M	1	SIRACEL JOHN	20	9N	3W	330NL	660EL		SE SW 648	2191	DEV	27757	1957	*
704	PENTECOST & WELLMAN	1	PUPE GEO	24	9N	3W	330NL	330WL		647	2082	CHMP		1940	*
064	CALIFORNIA CO	1	WITTY	31	9N	3W	330NL	330WL		SE 604	2437	STL	23174	1953	*
1270	FRANKS PET EXPLOR	2	WITTY	31	9N	3W	330NL	330EL		NW SW 643	2016	DEV	42144	1942	*
1274	FRANKS PETROL EXPLOR	1	GLENN HEINS	31	9N	3W	330SL	330EL		SW SW 652	2110	DEV		1942	*
1279	MIDULESEY ASSOC	1	LUNGMAYER	31	9N	3W	330SL	330EL		NW 642	2101	DEV		1942	*
1433	WELAK UIL CO	1	GLENN HEINS	31	9N	3W	330SL	330WL		NE 622	2091	DEV		1954	*
1318	WELAK E U	2	GLENN HEINS-MILLSBOM	31	9N	3W	330SL	880WL		642	2077	DEV	45092	1962	*
1201	FRANKS PET EXPLOR	1	WITTY	31	9N	3W	330NL	330WL		SW NW 602	2053	DEV	42773	1962	*
414	COVINGTON JAMES R	1	DIRMANN EDWARD	32	9N	3W	259SL	401WL		NW SW 660	2153	DEV	31118	1957	*
1090	HAZLEWOOD J M	1	RJFAE WILLIS E	2	9N	4W	330NL	330WL		NENW 635	2200	DEV		1949	*
234	TOPP W L-BLACK F U	1	RKEITENDALM	13	9N	4W	529SL	691FL		622	2160	DEV	5026	1940	*
1523	CARTER JAMES E	1	STEPHENSON W N	22	9N	4W	330NL	330WL		SE SW 613	2052	DEV	43617	1942	*
277	LACEY A M	1	LUNDYER	24	9N	4W	330NL	330EL		NW NW 624	2011	DEV	6107	1941	*
707	GLASS TEO	1	BERGMAN	9	9N	5W	330NL	330EL		SE 664	1992	STL	26140	1954	*
647	RIDGEWAY EDWARD S	1	HOPKINS JUMN H	23	9N	5W	775NL	855EL		SE 581	1914	DEV		1957	*
708	CALVERT DRUG CO	1	HOPKINS JUMN H	24	9N	5W	320NL	310WL		SW NW 672	2010	CHMP	21015	1951	*
1101	MCELHURNEY L A	1	FABER	2	10N	1W	330NL	330FL		SW 687	3400	CHMP	31403	1958	*
413	SKIFFS OIL CO	1	MOSS	7	10N	1W	1650SL	1650EL		682	2743	DEV	31540	1957	*
735	HARMONY OIL CURP	1	OSBURNE W H	11	10N	1W	330SL	330WL		SE 670	2024	DEV	20457	1950	*
737	ASHLAND OIL & REFG L	1	GERMAN KELLA S	18	10N	1W	330NL	330WL		SE 710	2173	DEV	21518	1951	*
134	CULLINS BROS OIL CO	1	MITCHELL JOHN F	24	10N	1W	330NL	330WL		SE 667	2091	STL	21692	1952	*
739	DURAN PAUL	1	STEWART JAMES	28	10N	1W	330SL	330EL		NE 666	2022	DEV	19409	1949	*
1186	RAIGHMAN & OSBORNE	1	HASTINGS	31	10N	1W	330SL	330FL		SW SE 675	2752	STL	35920	1960	*
738	STRACH MITCHELL	1	CUCRAN OICA	35	10N	1W	330NL	330WL		SE SW 653	2027	DEV	19900	1949	*
300	BENEDUM-TREES OIL CU	1	JANUSSEN HEIKS T A	3	10N	2W	300SL	200WL		SE 679	3237	CHMP	6623	1941	*
740	GULF KEFG CU	1	RADCHACHEM E	11	10N	2W	455SL	330WL		NW NW 670	2091	DEV	25207	1955	*
247	DELTRICK ET AL M C	1	BANKS WM HENRY	20	10N	2W	330NL	330WL		NE SE 670	2520	DEV	5269	1941	*
919	NATIONAL ASSOC	1	SINGLER E J	26	10N	2W	330SL	330EL		NE SE 705	2710	DEV	31010	1957	*
741	RYAN OIL CO	1	SNYD WALTER	29	10N	2W	330SL	330WL		NW NW 667	3120	CHMP	25261	1953	*
223	CASSENS ET AL	1	WILKENING	34	10N	2W				NW SW 720	2075	DEV	5350	1949	*
751	DELTA DRUG CO	1	JANUSSEN H T	4	10N	3W	330NL	330WL		SW NE 637	2208	DEV	24587	1954	*
224	BROWN JACK	1	LIPE LELTL	20	10N	3W	330SL	330WL		SE 649	2110	DEV	5237	1940	*
1783	ILLINOIS POWEN LO	1	HOUSE LINDSAY	29	10N	3W	35NL	161EL	SE	644	3377			1972	*
750	SUN OIL CU	1	MOUSE W H	32	10N	3W	330SL	330EL		NW 607	2105	DEV	17594	1947	*
749	TEXAS CU	1	SPRINGFIELD MARINE D	32	10N	3W	330NL	341EL		NE 642	2955	CHMP	10941	1944	*
21429	ILL POWER CU	1	ILL POWER CU	32	10N	3W	35SL	300FL		NE SE 662	3205			1937	*
1570	ATKINS & HALE	1	RKOWN-GREGG	32	10N	3W	330SL	625EL		SW SE 634	2057	DEV		1966	*
1571	ATKINS & HALE	1	MATTLI	32	10N	3W	1095NL	341EL		NE SE 647	2721	CHMP		1947	*
902	NAT'L ASSOC PET CU	1	CALAME	33	10N	3W	330SL	330WL		SW SE 633	2088	STL		1957	*
744	GULF KEFG CU	1	MULLER R T	6	10N	4W	330SL	330WL		NE 625	1967	STL	21714	1951	*
1043	SMITH N B	1	GHAHAM	7	10N	4W	330NL	330EL		NE 640	1691	DEV	31502	1958	*
757	WIRTH EDWARD LEE	2	PUGGENPUHL ET AL	10	10N	4W	330SL	1040WL	NW SW	630	2090	STL	22763	1952	*
745	REU U A	2	MITCHINGS W E	14	10N	4W	990SL	330WL		634	2004	DEV	20325	1956	*
309	PEKING OIL CU	1	MELD J	17	10N	4W	330SL	330EL		NW 630	2102	DEV	26347	1956	*
744	CALVERT	1	KURFIOS C	18	10N	4W	330SL	330FL		643	2049	DEV	21209	1957	*
21429	SMALLEY PETER S	1	BYNANI	33	10N	4W				639	2154			1975	*
342	RHODAS M H	1	TURNEY	34	10N	4W	330SL	330WL		616	2082	DEV	26716	1957	*
755	NAT'L ASSOC PET CU	1	BURDIT JOHN	36	10N	4W	330SL	330EL		SE SW 636	2006	CHMP	16504	1948	*
224	GULF KEFG CU	1	BRANDON C R	1	10N	5W	990SL	990EL		620	2523	CHMP	4543	1940	*
756	SUN OIL CU	1	FITZJERREL BESSIE	2	10N	5W	330NL	330EL		SW 649	1979	STL	22002	1952	*
1179	MUMPHY OIL CO	1	STIEREN L E	12	10N	5W	330NL	330EL		NW 647	1977	STL	35070	1960	*
584	RICHARDSON OIL CO	1	PAUL W	13	10N	5W	330SL	330EL		NENE 644	2010	STL		1956	*
757	GLASS TEO	1	CARTER L	20	10N	5W	330NL	330EL		NW SE 645	1903	STL	26141	1954	*
22007	A&S DEV CU	1	TAYLOR-DROWN LOM	6	11N	4W	330SL	330EL		NE 642	2540			1975	*
1098	COVINGTON JAMES R	1	HEISNER HENRY H	30	11N	4W	330NL	330WL		SW 644	1943	DEV	31212	1950	*
21491	M & N OIL	1	HEISNER	31	11N	4W	330NL	330EL		639	1800			1974	*
343	PHILLIPS PET CO	3	FARMERSVILLE JOB	4	11N	5W	330SL	330EL		SW SE 647	1985	STL	26170	1956	*
344	PHILLIPS PET CO	4	FARMERSVILLE JOB	3	11N	5W	330SL	330EL		NE SE 637	1950	STL	26171	1956	*
340	PHILLIPS PET CO	2	FARMERSVILLE JOB	9	11N	5W	330NL	330WL		NE SW 639	1900	DEV	26109	1956	*
764	PURE OIL CO	1	KROCKMEYER HENRY	10	11N	5W	330NL	330WL		SW NE 647	1976	STL	25201	1952	*
359	PHILLIPS PET CO	1	FARMERSVILLE JOB	15	11N	5W	330NL	330WL		SE 641	1919	DEV	26160	1956	*
1269	KROHN WILLIAM H	1	RHINE	22	11N	5W	330NL	330WL		SW 647	1930	STL	42714	1942	*
763	WIRTH EDWARD LEE	1	RICHARDSON W	24	11N	5W	330SL	330WL		SE 640	1970	STL	25352	1953	*
1104	DUNNILL JUMN F	1	GERLACH G	26	11N	5W	330NL	330WL		SE 647	1920	DEV		1958	*
646	DUNNILL JUMN F	1	BURNETT C E	26	11N	5W	330SL	330EL		NW 647	1945	DEV	30084	1957	*
1108	DUNNILL JUMN F	1	BURNETT CHAS	26	11N	5W	330NL	330WL		SE NW 650	1920	DEV		1940	*
762	TEXAS CU	1	LUNG C F	27	11N	5W	330NL	330EL		SE 649	2526	CHMP	11259	1944	*
760	STELLE JOHN	1	WAGGONER MARK	28	11N	5W	330SL	330WL		NW 642	2375	CHMP	30200	1957	*
1350	ATKINS & HALE	1	RKUBAKER	30	11N	5W	330SL	330WL		SE 641	1945	STL	43931	1963	*
271	RANDALL & RAHLER INV	2	STREET U W	31	11N	5W	330NL	679EL		SE 631	1893	DEV	4832	1940	*
761	CENTRAL PIPE LINE CU	1	GLES FRANK	35	11N	5W	330NL	330WL		NE SW 640	2467	CHMP	10497	1943	*
759	DICKENSUN OIL CO	2	JONES	36	11N	5W	600SL	330EL		NW 639	1906	DEV	23755	1953	*
760	WIRTH EDWARD LEE	1	JONES	36	11N	5W	330SL	330FL		NW 640	2508	CHMP	23755	1953	*
1400	MARGHANU BOYD C	1	LANGEW	36	11N	5W	330SL	330EL	NE	633	2000			1973	*
1369	HUPPIN WM M	1	REILBERT	5	12N	4W	330NL	330EL		SE 614	1804	STL	44377	1943	*
343	PHILLIPS PET CO	2	THOMASVILLE JOB	7	12N	4W	330SL	330WL		630	1965	STL	26177	1956	*
1188	GENTILE PAT	1	HUPPIN GLADYS	7	12N	4W	1150NL	330WL		NENE 619	1680	DEV	39155	1961	*
1528	HUPPIN CHARLES M	1	HILLMAN ROSELLA C	8	12N	4W	330SL	330WL		NE 623	2436	STL	47937	1944	*
1253	GENTILE PAT	1	RAIUM EMMA	8	12N	4W	330NL	330EL		NW 630	1884	STL		1942	*
580	DUNNEMAN L	1	MCWILLIAMS N	19	12N	4W	330SL	330WL		NE SW 634	1075	STL		1957	*
387	GUALMING & SHANAHAN	1	GULL W	6	12N	4W	330SL	405WL		640	1600	STL	26474	1956	*
341	PHILLIPS PET CO	1	THOMASVILLE JOB	11	12N	5W	330SL								

MONTGOMERY COUNTY

County no.	Company or operator	Hole no.	Farm	Sec.	T.	R.	Spot location	Corner	Quarter of Section	Logging ref. elev., (ft)	Total depth (ft)	Age of deepest unit pen.	ISGS sample set no.	Date comp.	Geophys. logs
23209	JUNIPER PETRO	8	WISNIEWSKI	8	45	1W	614NL	330EL	SEEN	511	4209			1975	*
2798	TEXACO INC	1	BUMH L U	22	45	1W	660NL	660EL	NENE	485	4280	CHMP	50215	1964	*
2797	TEXACO INC	1	MAJEWSKI P	23	45	1W	660SL	660WL	SEEN	483	4285	CHMP	49460	1964	*
2803	TEXACO INC	2	MAJEWSKI J	23	45	1W	660SL	660EL	SWNW	482	4280	CHMP		1964	*
2799	TEXACO INC	1	GEORGE V A NCI=1	23	45	1W	660NL	660WL	NWSE	466	4280	CHMP		1964	*
2804	TEXACO INC	1	SHELL UNIT	23	45	1W	660NL	660WL	NENE	449	4245	CHMP		1964	*
2796	TEXACO INC	1	MAJEWSKI J	23	45	1W	660NL	660WL	NWNW	448	4275	CHMP	50293	1964	*
2725	GLASS T G	1	STANLEY GEO	23	45	1W	330NL	330EL	SWNE	455	3085	SIL	22936	1953	*
2175	OPERING E A	1	KAUL	10	45	2W	330NL	330EL	NENE	496	4044	CHMP	36372	1957	*
2037	SHELL OIL CO	1=A	SCHURENT J	23	45	2W	950SL	610WL	SE	520	3014	UEV	7457	1942	*
2496	KNOWLES C W	1	HAMMALK	23	45	2W	330SL	330EL	SWNE	476	2911	SIL	23565	1951	*
2498	HURTON L V	1	CZEKWIANSKI F	24	45	2W	330NL	330WL	SWNE	522	3040	UEV	22778	1952	*
2812	GUTERMUTH HARVEY F	2	CALLIS ULGA	24	45	2W	330NL	330EL	SWNE	524	2910	UEV	51737	1946	*
2034	TEXAS CU	1	MATLAVISH G	36	45	2W	330NL	330WL	SWNE	493	4119	CHMP	9512	1943	*
2211	DUNNILL J F	1	REKUSH T	36	45	2W	330SL	330EL	SESENE	517	2985	UEV		1975	*
2933	DILLFIELD RESEARCH IN	1	KLOTZ K G	1	45	3W	330SL	330WL	SWNE	506	3195			1970	*
2501	MID-COUNT PET CO	1	GLENN M E	9	45	3W	330SL	330WL	SWNE	493	2850	UEV	20157	1950	*
2502	SCHAFER ETAL	1	MCKINSTRY R	10	45	3W	330SL	330WL	SWNE	494	2837	UEV	16964	1949	*
2147	G MILLER INC	1	JENKEL	28	45	3W	330NL	330WL	NWSE	495	2863	UEV		1955	*
2830	SANTOAU OIL	1	AYSHINE COLLEHIES	29	45	3W	330NL	330EL	NWSE	494	3600			1945	*
2240	SHILES OIL COMP	1	KELLEMAN R	30	45	3W	990NL	330WL	NE	497	2870	UEV	30615	1957	*
2509	PURE OIL CO	A=1	LUOS J H	32	45	3W	330SL	330WL	NENE	524	2840	UEV	22087	1961	*
3113	CUCKRAN P	1	GEACONO	34	45	3W			NWSE	536	3118	UEV	3699	1939	*
2741	PERKINE & PERKINE	1	THORTON A	5	45	4W	330SL	330EL	SESE	536	3000	UEV	20742	1952	*
2510	WEINERT M H ET AL	1	HENRICKSON ZIMMERMA	5	45	4W	990NL	330WL	NWSE	538	2531	SIL	20526	1950	*
2511	NAT'L ASSUC PET CO	1	GEGGIE M J	6	45	4W	330NL	330WL	SWNE	517	2421	UEV	16701	1948	*
2512	GEO & WEAHER DMLG C	1	ECKERL L M	9	45	4W	330SL	330WL	SEENSW	522	2705	SIL	20481	1950	*
2515	PURE OIL CO	1	SCHWARTZKUPF E E	13	45	4W	330SL	330EL	SEEN	518	3176	CHMP	21788	1951	*
2815	SANTOAU OIL	1	EMNEST A L	14	45	4W	330SL	330EL	SESENE	552	3104	CHMP	52433	1965	*
2514	ANTINELL	1	MUDU	18	45	4W	340SL	320WL	NWSE	527	2659	UEV	23501	1953	*
2517	KNOWNS W W	1	STIEHL	19	45	4W	330SL	330EL	SESENE	591	2866	UEV	22087	1953	*
2518	NAT'L ASSUC PET CO	1	EMNEST J A	23	45	4W	330NL	670EL	NENE	549	3735	CHMP	14640	1948	*
23224	CHANDLER & ASSOC	1	EMNEST	23	45	4W	330NL	330EL	SEENSW	532	3750			1975	*
2519	TEXAS CU	1	MUNTI H	24	45	4W	330SL	330WL	SWSW	554	2860	UEV	11806	1944	*
2513	KINGWOOD OIL CO	1	QUENTHER E	24	45	4W	335SL	335WL	SWNE	524	2801	UEV	22713	1952	*
2169	NAT'L ASSUC PET CO	1	RICKET J U	24	45	4W	330SL	330EL	SEENSW	554	2792	UEV		1957	*
2155	KUHLMEYER J	1	BECK L D	27	45	4W	330SL	330WL	SWSW	575	2714	UEV		1956	*
2432	BLIXBY LEONARD E	1	MILLER	31	45	4W	330NL	330EL	NW	526	3100	SIL	*****	1944	*
2140	STRICALANO P L	1	SHOITE M	32	45	4W	330SL	330EL	SEENSW	494	2634	SIL	27009	1955	*
2561	DEV ASSUC	1	MCHRIE W C	34	45	4W	330SL	330EL	SEENSW	537	2779	SIL	35059	1959	*
2033	STANDLIND OIL & GAS	1	KIRZIEY W M	4	55	1W	1650SL	380WL	SE	483	3185	UEV	46930	1940	*
23207	JUNIPER PETRO	8	IBENDAHLE	8	55	1W			SESENE	494	4350			1975	*
2807	W C MCBRIE INC	1	HEAPE R	11	55	1W	660SL	660WL	SWSW	458	4524	CHMP		1965	*
2237	DALE HOPKINS WOLF	1	HEAPE	1A	55	1W	330SL	330EL	SEENSW	478	3044	UEV	31567	1957	*
2237	DALE HOPKINS WOLF	1	HEAPE	1B	55	1W	330SL	330EL	SEENSW	478	3044	UEV	31567	1957	*
2414	NAT'L ASSUC PET CO	1	RISHOP M L	20	55	1W	330SL	330EL	SEENSW	465	3068	UEV	33619	1958	*
2032	TEXAS CU	1	MALINSKI W	1	55	2W	330SL	330EL	SESE	525	3087	SIL	6759	1942	*
2469	KINGWOOD OIL CO	1	MANN P J	7	55	2W	660SL	660WL	NW	425	2465	SIL	22454	1952	*
23255	TOTAL LEONAU INC	1	PICK	10	55	2W	330SL	380WL	SENE	401	4074			1975	*
23150	ADOPE INVESTMENT	1	WILLIAMS	2	55	3W	660SL	660EL	NENE	532	3865			1973	*
2523	BLANKENSHIP G H	1	PINCKNEYVILLE CITY P	13	55	3W	330NL	330EL	NENE	422	2933	UEV	4908	1940	*

PERRY COUNTY

23234	BEESON OIL CO	1	JOSEPH POLTER UNIT	28	55	3W			NWNWSW	467	7857	PC	30885	1941	*
2639	KEWANEE OIL & E F MU	1	LIPE	50	55	3W	1650NL	330WL	NW	483	2842	DFV	30885	1941	*
2326	HOWELL J V	1	TRUAX-TRAEER CUAL CO	35	55	3W	330NL	280WL	NWNESE	427	2982	DFV	23419	1953	*
3126	SHERMAN EMNEST	1	BAUERBAUMS	13	55	4W	330NL	330EL		561	2443		59668	1973	*
2521	ENGLE G S	1	MEYER E J	22	55	4W	330SL	330EL	NENE	462	2865	SIL	22361	1952	*
2522	JET OIL CO	1	SCHWANZ	25	55	4W	330NL	330WL	NWNESE	461	2834	UEV	22361	1953	*
2142	BARNELL G A	1	TRUAX TRAEER CUAL CO	28	55	4W	330NL	330WL	NWSE	458	2765	SIL	25933	1955	*
2761	BARNELL GLENN	1	BARNELL EVA	29	55	4W	330NL	330EL	NENE	473	2889	UEV		1954	*
1951	FORESTER H	1	FUREBIEM M	5	65	1W	660NL	330WL	SWNW	465	5257	CHMP	1644	1937	*
78	ILL CENT COAL & SALT		HALLIQUAY ESTATE	6	65	1W			SWNE	466	3600	SIL		1973	*
2470	PEAR UPLG CU	1	PYRAMID CUAL CO	10	65	1W	330SL	330WL	SWNW	446	3134	UEV	21901	1951	*
2808	KEWANEE OIL CO	1	TRUAX UNIT	2	65	4W	890NL	330FL	NW	420	2809	SIL	36662	1968	*

DEV = Devonian; SIL = Silurian; ORD = Ordovician; CINC = Cincinnati Series (U. Ord.); CHMP = Champlain Series (M. Ord.); CAN = Canadian Series (L. Ord.); CAM = Cambrian; and PC = Precambrian.



POPE COUNTY

County no.	Company or operator	Hole no.	Farm	Sec.	T.	R.	Spot location	Corner	Quarter of Section	Logging of ref. elev., (ft)	Total depth (ft)	Age of deepest unit pen.	ISGS sample set no.	Date comp.	Geophys. logs
244	WILLIAMS C E JR	1	ROBERTS AUSTIN	10	133	6E			NWNESE	466	3602	DEV		1971	*
138	RIGNEY & HUDSON	1	LEWIS J H	10	168	7E	330SL	330WL	SWSWNE	347	4104	CHMP	32631	1959	*

PULASKI COUNTY

1	NEW-ILL MIDCONT OIL	10A	HERNEY M	12	148	1E	330NL	355FL	SW	342	1756	DEV	25819	1956	*
2	VAILGHN M	1	RAGSDALE L	18	148	1E	330NL	330WL	SWNW		1670	SIL	26961	1958	
72	LINGLE E W	1	ATHERTON E	4	148	1W	330NL	330WL	NE	392	900	DEV		1949	*
64	ULIAN OIL & GAS CO	1	ANDERSON B	26	148	1W	600SL	1400WL	SW	337	2636	CHMP		1917	
10	WILLIAMS	1	RITCHIE W L	9	158	1E	660SL	250WL	SESW	479	3685	CHMP	5969	1942	
38	WHITE W W	1	GUZA J	20	158	1E	330NL	330EL	SWSE	376	1414	DEV	19066	1940	
40	CASE ENGIN CO	1	OLMSTEAD CITY OF	22	158	1E			SW	344	1600	DEV	5961	1940	
65	U S ARMY ENG CORPS		REILBERT (L&O 53)	18	158	2E	2300NL	1000WL	NW	326	981	DEV	514	1925	*
9	WELLS W		TCRR	15	158	1W			SWNEW	340	345	CINC	15430		
54	WELDON WELL CO		PAWLISCH A L	27	158	1W	900NL	1600EL	SW	360	265	DEV	15420	1945	
12	WELDON WELL CO		ALDRICH J H	35	158	1W	900SL	500EL				LINC	15432		
6	VICK OIL CO	1	ROBERTS	5	168	1E	330NL	330WL	SWSW	345	2189	CHMP	24587	1954	
11	VICK W E	1	ROYD	5	168	1W	330NL	990FL	SW	305	1366	DEV	23941	1954	
62	CACHE OIL CO	1	MUSS W	17	168	1W	335SL	460WL	NWSE	341	2956	CAN	20435	1951	
58	NO COMPANY		THE PLANT WELL	22	168	1W	2640SL	2640EL		333	595	DEV		217	
59	VANCE OIL CO	1	HUDSON	23	168	1W	330SL	752WL	SE	323	3332	CHMP	25495	1954	

DEV = Devonian; SIL = Silurian; ORD = Ordovician; CINC = Cincinnati Series (U. Ord.); CHMP = Champlainian Series (M. Ord.); CAN = Canadian Series (L. Ord.); CAM = Cambrian; and PC = Precambrian.

RANDOLPH COUNTY

County no	Company or operator	Hole no.	Farm	Sec.	T.	R.	Spot location	Corner	Quarter of Section	Logging ref. elev. (ft)	Total depth (ft)	Age deepest unit pen.	ISGS sample set no.	Date comp.	Geophys. logs	
1965	HAMMER	1	S40STAK	1	4S	5W	330NL	330NL	NW	511	2396	SIL	3447A	1959	*	
1961	RUCA HILL OIL CO	1	MILLER G M	2	4S	5W	330NL	330EL	NW	523	2375	SIL	2322A	1953	*	
1967	ROBERT ROBERT H	1	HAWKINS	2	4S	5W	660NL	1650NL		520	2336	DEV	34401	1959	*	
2359	GOOSE CREEK OIL CO	1	MALUNAY A	2	4S	5W	330EL	330FL	NE	485	2420	DEV		1964	*	
1933	CULLINS BROS OIL CO	1	HARSTICK-PEBET	3	4S	5W	330SL	330NL	SW	529	2440	SIL	40421	1957	*	
1410	MARBE ET AL	1	WILSON GEORGE	3	4S	5W			SESE	548	3640	CHMP	2164	1938	*	
2181	EGG OIL COMPANY	1	BERNGIGER ANNA	3	4S	5W	330NL	330EL	SE	557	2347	SIL	49446	1964	*	
1922	SEIGLER WM F	1	JERGEN	5	4S	5W	330NL	330EL	NE	498	2315	DEV	24250	1954	*	
22766	ANSCHUTZ LOMP	2	MUNTER	6	4S	5W	660NL	330NL	SW	510	2169		50981	1974	*	
2457	LINDERS R E	1	OWENS COMMUNITY	6	4S	5W	330NL	330NL	NE	512	2400	DEV	37503	1971	*	
22786	ANSCHUTZ LOMP	3	MUNTER	6	4S	5W	330NL	330NL	SW	503	2158	SIL		1974	*	
2397	GOODWIN E W	1	HEMPHILL-FULTON	6	4S	5W	330NL	330NL	NW	510	2266	SIL	57244	1964	*	
2742	ANSCHUTZ LOMP	1	MUNTER	6	4S	5W	660NL	330NL	NW	517	2255		56774	1973	*	
1923	MURVIN & STEBER OMLB	1	STEVENSON R S	1	4S	5W	330SL	330NL	SW	473	2632	CHMP	22376	1952	*	
1924	THOMPSON ROBERT E	1	HAUER HDOS	4	4S	5W	240NL	330EL	SW	470	2323	DEV		1952	*	
1827	MITCHELL W B	1	DUFOR HEINS	4	4S	5W	330NL	330EL	SE	486	2353	SIL	31034	1956	*	
1931	JET OIL COMPANY	3	EASUALE FRANK	9	4S	5W	330SL	330EL	SW	501	2253	SIL	41104	1952	*	
1930	JET OIL COMPANY	1	ANDERSON EARL	9	4S	5W	330SL	330EL	SE	516	2268	SIL	22792	1953	*	
1932	HAINES DON	1	MAGANN	9	4S	5W	330SL	330FL	NW	490	2305	DEV		1952	*	
2929	JET OIL COMPANY	6	EASUALE FRANK	9	4S	5W	330NL	330NL	SW	492	2299	SIL		1943	*	
2008	STRICKLAND FRANK L	1	LINUSAY	9	4S	5W	330SL	330FL	SW	494	2312	SIL	41444	1941	*	
2053	CULLINS BROS OIL CO	1	WILSON-LAHNS	9	4S	5W	330SL	330NL	SE	508	2268	SIL	2465	1954	*	
2032	JET OIL COMPANY	4	EASUALE FRANK	9	4S	5W	330SL	330EL	SW	496	2312	SIL	41104	1952	*	
1933	TIPPS SAM	1	PALMER FRANK	10	4S	5W	280SL	350NL	SW	510	2340	SIL	22167	1952	*	
1927	KAPP LOUIS	1	FULLENTON HARRY	10	4S	5W	330SL	340NL	NE		2374	DEV		1950	*	
1829	HUGILL JOHN T	1	FULLENTON HARRY	10	4S	5W	450NL	350NL	NE	584	2409	SIL	2670	1966	*	
2028	MITCHELL ROBERT J	1	MUSKINS-MULHOLLAND	10	4S	5W	390NL	330EL	NW	535	2350	DEV	24309	1943	*	
1934	GEORGE WATHER UPLG	1	FULLENTON ET AL	14	4S	5W	990SL	1935NL	SE	562	2577		26559	1956	*	
1989	H F G INC	4	ANDERSON	15	4S	5W	330NL	490FL	SW		2345		3502A	1940	*	
2156	H F G INC	1	ANDERSON	15	4S	5W	330NL	330NL	SW	520	2374			1940	*	
1986	GUTERMIH CLARENCE	3	PREST	15	4S	5W	330NL	330NL	SW	514	2336	SIL		1960	*	
2155	H F G INC	1	AULD	15	4S	5W	330SL	330NL	NE	524	2370		3655	1964	*	
1984	JET OIL CO	3	ANDERSON EARL	16	4S	5W	330SL	330EL	NE	509	2330	SIL		1950	*	
1981	GUTERMIH CLARENCE	1	PREST	16	4S	5W	330NL	330NL	SE	509	2227	SIL		1949	*	
1935	JET OIL CO	2	BINGLE	16	4S	5W	330SL	660NL	SW	494	2253	SIL	41172	1952	*	
1938	JET OIL COMPANY	5	EASUALE FRANK	16	4S	5W	330NL	670FL	NW	490	2206	SIL	41104	1953	*	
1937	JET OIL CO	7	EASUALE CARL	16	4S	5W	330NL	330NL	NE	506	2265	SIL	41194	1954	*	
1936	MULLINS T C	1	EASUALE CARL	16	4S	5W	330SL	330FL	NW	499	2220	SIL	21593	1951	*	
1974	JET OIL COMPANY	4	FUMINSON HARRY	16	4S	5W	330NL	660FL	SE	510	2404	SIL		1960	*	
1971	GUTERMIH CLARENCE	2	PREST	16	4S	5W	330SL	330FL	SE	510	2253	SIL		1959	*	
2048	JET OIL CO	4	EASUALE CARL	16	4S	5W	330SL	660FL	NW	490	2210	SIL	4118A	1952	*	
2036	JET OIL CO	2	ANDERSON EARL	16	4S	5W	330NL	330NL	NE	497	2210	SIL	41175	1952	*	
22874	JET OIL COMPANY	10	EASUALE CARL	16	4S	5W	330NL	330NL	NW	497	2300	SIL		1975	*	
2032	JET OIL COMPANY	1	FUMINSON HARRY	16	4S	5W	330NL	660NL	SW	497	2220	SIL	41183	1952	*	
2031	JET OIL COMPANY	2	EASUALE FRANK	16	4S	5W	660NL	330EL	NW	494	2190	CHMP	41107	1953	*	
2030	JET OIL COMPANY	1	EASUALE FRANK	16	4S	5W			SENNW	494	2220	SIL	41189	1952	*	
2049	JET OIL COMPANY	1	EASUALE CARL	16	4S	5W	330SL	660FL	NE	443	2213	SIL	41192	1952	*	
2054	JET OIL COMPANY	3	FUMINSON HARRY	16	4S	5W	330SL	660EL	SE	497	2500	SIL	41102	1953	*	
2047	JET OIL CO	4	EASUALE CARL	16	4S	5W			NW4NW	490	2206	SIL	4115A	1952	*	
2041	JET OIL CO	5	EASUALE CARL	16	4S	5W			NW5NE	497	2248	SIL	41164	1952	*	
2039	JET OIL CO	3	EASUALE CARL	16	4S	5W	330NL	330NL	NW	495	2175	SIL	41191	1952	*	
2038	JET OIL CO	2	EASUALE CARL	16	4S	5W	330NL	330NL	NW	491	2222	SIL	41193	1953	*	
2035	DITTMER FRANK L	1	BURGENS HEINS	16	4S	5W	330SL	660NL	SW		2343	DEV	41173	1952	*	
2042	JET OIL CO	6	EASUALE CARL	16	4S	5W	330SL	330EL	NE	494	2177	SIL	41192	1952	*	
2055	JET OIL COMPANY	7	FUMINSON HARRY	16	4S	5W	330SL	660NL	SW	511	2344	SIL	41183	1952	*	
2053	JET OIL COMPANY	2	FUMINSON HARRY	16	4S	5W	330NL	660NL	SE	490	2225	SIL	41121	1952	*	
1966	V S & S DRILLING CO	1	RUBINSON M S	17	4S	5W	330SL	330NL	NW	482	2284	SIL	34973	1954	*	
1959	JET OIL COMPANY	1	RICKETT	17	4S	5W	330SL	330FL	NE	509	2297	SIL	41174	1953	*	
2001	SIMPSONS JOE	1	RICKETT MARTHA	17	4S	5W	330SL	405FL	SE	494	2332	SIL	40962	1961	*	
1961	JET OIL COMPANY	2	LINUSAY	17	4S	5W	330SL	330FL	SE	501	2250	SIL	23674	1953	*	
1940	JET OIL COMPANY	1	LINUSAY	17	4S	5W	330SL	330FL	SE	490	2441		21707	1951	*	
1928	KEWANE OIL CO	1	LINUSAY ANNA	18	4S	5W	330NL	330EL	SW	486	2242	SIL	33522	1950	*	
1944	MULLINS T C	1	WILSON H	20	4S	5W	330NL	330NL	NE	490	2245	SIL	21743	1952	*	
1943	JET OIL COMPANY	2	SLAVEN	20	4S	5W	330NL	660FL	NE	449	2370	DEV	41155	1953	*	
1945	JET OIL CO	2	WILSON	20	4S	5W	330SL	330FL	NE	491	2244	SIL	22444	1952	*	
1832	PIENSON WILLIAM S	1	SLAVEN	20	4S	5W	330NL	330EL	NE	493	2330	SIL		1950	*	
1946	JET OIL CO	1	HINGLE	21	4S	5W	330NL	660NL	NW	497	2254	SIL	22443	1952	*	
1947	SCHUMAKER G C	1	MURDON HEARS ET AL	21	4S	5W	330NL	660NL	SW	490	2340	SIL	22160	1952	*	
1989	H F G INC	1	SWARTZKOPF WELUOF	21	4S	5W	330SL	330NL	NE	526	2353	SIL	35575	1961	*	
2057	WHITTAKER H L	1	HISREY FINESTONE	21	4S	5W	330NL	660FL	NW		2290	SIL		1950	*	
2680	CHEST OIL COMPANY	1	CURRY WARREN	27	4S	5W	330SL	330FL	NW	513	2445			1973	*	
1948	HALBERT RALPH C	1	AMNULU	28	4S	5W	380SL	660NL	NW	511	2375	SIL	22440	1952	*	
2719	KAPP LOUIS H JR	1	LEDBETTER CUMM	28	4S	5W	330SL	330FL	SW	511	2421			1973	*	
1949	HAINES DON	1	ROBERTSON HDOS	29	4S	5W	330SL	330NL	SE	511	2293	SIL	22103	1952	*	
1831	GUTERMIH CLARENCE A	1	BURNS MILLEN	29	4S	5W	330SL	660NL	NW	506	2327	DEV	31283	1957	*	
2360	TEXAS AM OIL COMP	1	RUST	30	4S	5W	330NL	330NL	NE	513	2402	SIL	50808	1969	*	
2762	CHEST OIL CO INC	1	MCLAUGHLIN LOMM	33	4S	5W	330NL	330EL	NE	470	2395		50732	1973	*	
2758	ANSCHUTZ LOMP	3	MCLAUGHLIN	33	4S	5W	660SL	330FL	NE	517	2533		50903	1973	*	
1950	GO & WATHER OIL CO	1	WARD COMM	35	4S	5W	300SL	507FL	SW	5W	2496	SIL	22719	1971	*	
22098	STICKER-SITLER INC	1	STEWART H	35	4S	5W	330NL	330NL	SW	523	2525		40321	1973	*	
1908	VANLE M L	1	HAUER BROS LONS CO	1	4S	6W	330NL	330NL	SW	5W	2175	SIL	22979	1952	*	
22784	ANSCHUTZ LOMP	1	ANDERSON	1	4S	6W	990SL	330NL	SESE	496	2671	DEV		1974	*	
22797	THE ANSCHUTZ COMP	2	SCHAUFLER	1	4S	6W	990SL	330NL	SE	496	2150		54245	1974	*	
2335	DONNEWALD JIMES H	1	ANDERSON J HENRY	1	4S	6W	330NL	330EL	NE		2121	SIL		1969	*	
2384	CHEST OIL CO INC	1	ORAY COAL CO	2	4S	6W	330NL	330NL	SENNW	517	2120	SIL		1970	*	
2703	CHEST OIL CO INC	1	STEVENSON	3	4S	6W	330NL	330NL	SWSE	524	2675		5647A	1973	*	
1949	JET OIL CO	4	RUDDEBS WM	7	4S	6W	330SL	330FL	SW	474	1924	SIL	41174	1954	*	
1819	JET OIL CORP	2	GUEBERT HERBERT	7	4S	6W	330SL	330NL	NWSE	443	1837	DEV	41182	1953	*	
1910	ALCH URG CO	1	LINDS MATHEW M	7	4S	6W	330SL	330FL	NW	494	1692	SIL		1954	*	
1907	JET OIL CO	5	RUDGERS	7	4S	6W	330SL	330NL	SW	474	1694	SIL		1960	*	
2063	JET OIL CO	2	RUDGERS	7	4S	6W	330NL	330FL	NE	SW	484	1850	SIL	41179	1953	*
2061	JET OIL CORP	1	GUEBERT HERBERT	7	4S	6W	330SL	330FL	NW	SW	480	2225	CHMP	23464	1953	*
2064	JET OIL CO	3	RUDDEBS	7	4S	6W	330NL	330NL	SWSE	490	1634	SIL	24998	1954	*	
1911	JET OIL CO	1	PATTERSON W	7	4S	6W	330SL	330NL	NE	470	2005	SIL	41187	1953	*	
1912	VAIL AND HUTH	1	STEVENSON ANNA	11	4S	6W	330SL	330NL	NE	490	2153	SIL	22455	1952	*	
1817	RUBEN ROBERT M	1</														



RANDOLPH COUNTY

County no	Company or operator	Hole no.	Farm	Sec.	T.	R.	Spot location	Corner	Quarter of Section	Logging ref. elev. (ft)	Total depth (ft)	Age of deepest unit pen.	ISGS sample set no.	Date comp.	Geophys. logs
1913	NULAN VINCENT J	1	MCMATTON THOMAS	17	45	NW	330NL	330WL	NW	455	1689	DEV		1954	*
2068	BUFAY OIL CO	1	FINLEY HEIRS	22	45	NW	990NL	330FL	NE	483	2100	SIL	51363	1970	*
2067	P M & DAVID M BARTON	1	MCMASTER JENNIE	23	45	NW	330SL	330WL	NE	445	2300	DEV	24920	1954	
1915	HALBERT RALPH C	1	BUYD GEORGE	24	45	NW	990SL	330WL	SWNE		1951	DEV	22975	1952	*
22775	SUPERIOR OIL CO	1	CASS GEORGE A	31	45	NW	330SL	330WL	NWNN	458	2230			1974	*
1025	RUSSELL H B	1	KLOPPER HALDEMAN	8	45	NW	870NL	335EL	SE	350	1060	CHMP	27730	1956	
2004	SHAKESPEARE OIL CO	1	GEGEL ANNA	12	45	NW	330SL	360FL	SE	480	1651	SIL	58172	1972	*
2759	ANSCMUTZ COMP	1	STEWART ESTATE	12	45	NW	660NL	330WL	SW	471	1740		50934	1973	*
2000	SIMPSON JOE	1	FELTMAYER ELMO	16	45	NW	330SL	330EL	S	408	1753	CHMP	40930	1961	*
2073	SEWARD JR	1	REHMER HENRY	19	45	NW			SESENE	413	1600	CHMP	3303	1939	
22703	ADDOBE INVEST CORP	1	YAKEL	26	45	NW	330SL	330WL	NESE	428	2008		59152	1974	*
2013	GEN OIL & GAS SYND	1	SCHMOLL JUMM	27	45	NW	100SL	70EL	NWSE		2200	CHMP		1941	
1987	RUE EDWARD E	1	SCHMOLL LOUIE	28	45	NW	300SL	500FL	NWSE	427	1691	CHMP	35264	1960	*
1908	RUE EDWARD E	1	WILSON-WARTMAN LOHM	33	45	NW	330NL	330WL	NWSE	420	1773	CHMP	35267	1960	*
1012	JENSEN CARL	1	JENSEN	19	45	NW	400NL	400EL	NWNN		1207	CHMP	31264	1955	
1943	JENSEN CARL	1	GOODWIN M D	19	45	NW	330NL	400WL	NWNN	470	1214	CHMP	37763	1960	
118	WISE L W	1	SCHMEIBER ADOLPH	30	45	NW			S	425	1787		999		
22705	ADDOBE INVEST CORP	1	LIEFER	34	45	NW	330NL	330FL	SESW	474	364		59158	1974	*
22702	ADDOBE INVEST CORP	1	MAGENE	1	55	SW	990SL	990EL	SE	543	3425		54993	1973	*
1098	AURKEY-TENNANT OIL	1	HAIND	2	55	SW	330SL	330WL	SESE	513	2482	SIL	22440	1952	*
2354	SUN OIL CO	1	BAUE ELMEN	2	55	SW	330NL	330WL	NE	491	2494	SIL		1969	*
2104	MID-EAST OIL & GAS	1	HIRCHLER ROBERT D	2	55	SW	645SL	420EL	NW	484	2497	SIL		1966	*
1030	SKILES OIL CORP	1	HIRCHLER ROBERT D	3	55	SW	365SL	330WL	SENE	474	2436	DEV		1957	*
1976	KENANE OIL CO	1	SCHUP UNII	4	55	SW	400SL	500EL	NW	505	2422	SIL	75074	1959	*
1095	VAN RUSSEN M L	1	FULTON ERNEST R	5	55	SW	330NL	330EL	SENN	500	2315	SIL	22505	1952	*
1094	HUPTON LEU V	2	TEMPLE	6	55	SW	330NL	1029EL	NE	502	3127	CHMP	26074	1949	*
1026	CENT OIL PROD INC	1	WILSON JOHN T	7	55	SW	330NL	330WL	NE	495	2201	SIL	27763	1957	*
1991	SMITH DEAN F	1	WILSON L W	9	55	SW	330NL	330EL	SW	450	2304	SIL	36154	1960	*
1975	RUYON DELBERT	1	LYLE	10	55	SW	330SL	330WL	SENN	464	2377	SIL	34770	1959	*
1014	WINN L W	1	MONTGOMERY	15	55	SW	330NL	990WL	SWNE	420	2400		26099	1955	*
1977	SLAGTER PRODUCING CO	1	LYLE	16	55	SW	330SL	330WL	SESW	453	2300	SIL	35109	1960	*
1079	RANDU DEVELOP CO	1	GRANT	17	55	SW	330SL	330FL	NW	470	2360	DEV	5103	1960	*
1090	BRFMM C E	1	PATTON W L	17	55	SW	330SL	330EL	NESE	520	2392	SIL		1952	*
2005	DUNNEWALD JAMES H	1	WILSON-RUST CUMM	19	55	SW	330SL	330WL	NWSE	595	2375		54984	1974	*
1925	PFLASTERER P J	1	LYLE	21	55	SW	330SL	330WL	NENE	492	2400	DEV		1968	*
22001	TOTAL LEONARD INC	1	MCCONACHIE RUSSEL	21	55	SW	330SL	330WL	NWSE	470	3195		59697	1975	*
1999	S WESTERN TLL CUAL	1	CLFLAND	23	55	SW	990NL	330WL	NW	496	2566	DEV	16508	1943	*
1900	GLASS THEODORE G	1	FLOER MERRAN L	27	55	SW	330NL	330EL	NWSE	502	2420	DEV	26218	1954	*
1901	CHESTRAY OIL CO	1	MCCONACHIE W	28	55	SW	330NL	330WL	NW	504	2400	DEV	22847	1952	*
1998	MCKINNEY WILLARD	1	GURDON	29	55	SW	330SL	330FL	NESE	490	2351	SIL	40884	1961	*
2089	WASSON JAMES A	1	WASSON JAMES A	31	55	SW	330NL	330WL	SWNN	480	2912	CHMP	20524	1950	*
1943	HALBERT RALPH C	1	HAYER BROS	6	55	NW	330NL	330EL	NWNE	564	1851	SIL	22589	1952	*
1995	KIMSEY CHARLES	1	HAYER	7	55	NW	990NL	330WL	SWNE	493	1675		37340	1960	*
2020	DE WITT C T JR	1	PILLARS-KIMZEY	11	55	NW	330NL	330EL	NWNN	497	1990	DEV	56476	1949	*
1027	HAMPTON OIL CO	1	HUEY COMB	12	55	NW	455NL	785EL	SE	523	2295	DEV	25660	1955	*
1904	PEAR ORLG CO	1	ROYNTON MERTHA	21	55	NW	330NL	330EL	SE	545	2079	SIL	23175	1952	*
2095	OSWALD & GREEN	1	FULLERTON JOHN	26	55	NW	51NL	290WL	SWSW	487	2053	SIL	5053	1960	*
1035	H R M PETRO CO	1	MCDILL	28	55	NW	330SL	330WL	SW	515	2099	SIL	31391	1950	*
2366	BIXBY LEONARD E	1	BULLMETH MARIE	29	55	NW	330SL	330WL	NWSE	516	2475	CHMP	56804	1949	*
2729	MUYERS SALLY	1	WRIGHT	30	55	NW	330SL	430EL	NW	550	1738			1973	*
1925	HALBERT RALPH C	1	RUSS EDITH M	33	55	NW	330NL	330WL	SWNE	509	1975	DEV	22659	1952	*
1929	HAMMER A J	1	HUEY	35	55	NW	330NL	330WL	NENE	494	2147	SIL	33616	1968	*
2065	CONTINENTAL OIL CO	1	STRATMAN ALBERT	11	55	NW	330SL	330FL	SWSE	474	1810		58472	1972	*
20840	PHILLIPS PETRO CO	1	PAUTLER A	15	55	NW	450NL	990EL	NE	492	2056		59709	1975	*
1953	SHEPHERD OIL CO	1	SCHULINE	27	55	NW	330NL	990EL	NWNE	507	1895			1959	*
2313	LEDBETTER RALPH	2	STEELE M	36	55	NW	330NL	330FL	NESE	507	2135	CHMP	55314	1968	*
2103	TEXOTA OIL CO	1	LEIFER H L	14	55	NW	470SL	330WL	SW	431	1405	CHMP		1966	*
2410	KERNIN T W	1	LIEFFER HENRY	20	55	NW	330NL	990WL	SWSW	602	1425	CHMP	57590	1970	*
2590	MEYER LESLIE E	1	RANKS IVAN	32	55	NW	330SL	330WL SW			1470		57245	1949	*
2273	EGO OIL CO INC	1	DETERJUNG ERNEST	32	55	NW			NW		1456		54369	1967	*
1473	AMES OIL CO	1	NICHOLSUN	12	55	NW			SWNNW	620	1910	CHMP		1936	*
1906	GLASS THEODORE G	1	RUECKE HERRER	3	65	SW	330SL	610EL	SE	430	2525	DEV	22848	1952	*
1028	FREDERICKING W T	1	ULHIMAN	7	65	SW	330NL	330WL	NWNNW	524	2251	DEV	27770	1957	*
2110	CHESTER RESEARCH CO	1	DEPEN CHARLEY	33	65	SW	330NL	330WL	NW	522	2147	SIL	22474	1951	*
2379	H W OIL CO INC	1	AMANN	4	65	SW	330NL	430EL	NW	500	1940	DEV	56348	1949	*
1907	ROBINSON M F	1	RUCKHORN VERNON	6	65	SW	330NL	660EL	SW	531	2708	CHMP	22851	1962	*
635	BAUGER OIL & GAS	1	SCHROEDER	27	65	NW			SWNNW	484	2300	CHMP		1938	*
2140		1	GILSTERS L M	13	75	NW					2750	CINC	4600	1895	
2145	ANDERSON M H ET AL	1	CASSOUTT J B	16	75	NW					1690	CHMP		1960	
2149	OSTEEN	1	RUTH	29	75	NW	545NL	330WL	NW	370	1756	CHMP	14487	1946	*

DEV = Devonian, SIL = Silurian; ORD = Ordovician; CINC = Cincinnati Series (U. Ord.); CHMP = Champlain Series (M. Ord.); CAN = Canadian Series (L. Ord.); CAM = Cambrian; and PC = Precambrian.

RICHLAND COUNTY

County no.	Company or operator	Hole no.	Farm	Sec.	T.	R.	Spot location	Corner	Quarter of Section	Logging ref. elev., (ft)	Total depth (ft)	Age of deepest unit pen.	ISGS sample set no.	Date comp.	Geophys. logs
2630	SLAUGHTER PROD CO	1	LAMBERT V	17	2N14W	330SL	330FL		Nw	542	5120	DFV	4470A	1965	*
2574	PULA P	1	GUYOT C	36	1N 2E	460NL	660NL		SWSW	447	4951	DFV	42375	1964	*
1360	PULA P	1	COEN H L ET AL	3	1N 9E	990NL	990NL		SE	474	4786	DFV		1950	*
661	PURE OIL CO	180	MONTGOMERY L T	4	1N 9E	660NL	660FL		NW	503	6800	CHMP	34454	1959	*
1684	SUN OIL CO	1-8	PADUOLK R	9	1N12E	330NL	330FL		NENESEW	427	4910	DFV	23248	1953	*
447	PURE OIL CO	4	GROVE R	31	1N12E	460NL	660NL		SWE	472	4610	DFV	25975	1955	*

ST. CLAIR COUNTY

1250	MUDLEY WDY M	1	MUELLER	1	1N 4W	330NL	300WL		NENE	480	2646	CHMP	22504	1952	*
809	ALHONA OIL CO	1	MUELLER	7	1N 4W	2690SL	110SEL			480	2252	SIL	3407	1939	
1253	SHOOKY OIL CO	1	MURKIS E COMM	10	1N 6W	660SL	660FL			484	2765	CHMP	3317	1942	*
3578	TRUITT & KEHWIN	1	R & G INVESTMENT	15	1N 6W	330SL	330WL		SE	486	2635		50471	1972	
23807	SHAKESPEARE OIL	1	WENTH RUSSEL J	24	1N 6W	330SL	990FL		SESW	439	2852			1975	*
1256	DOUGLAS L A	1	ENGLE	29	1N 6W	330SL	330FL		NW	430	2452	CHMP	16109	1943	
41	POSTEL MILLING	1	POSTEL	31	1N 6W				SESENE	427	3107	CHMP		1892	
40	CENTRAL REFINING CO	2	POSTEL	31	1N 6W	1130SL	200FL			427	2151	SIL		1911	
1260	JARVIS S U	1	KLINGELHOFFER	35	1N 6W	330SL	660EL		NE	440	1900	CHMP	22329	1952	*
3111	PETROTELM INC	1	KNAUS E J	36	1N 6W	330NL	990EL		SE	433	2615	SIL	56467	1970	*
1487	ALCH DRILLING CO	1	NICHOLSUN W A	27	1N 7W	990SL	650WL		NW	440	1613	SIL	25465	1955	*
1829	JET OIL CO	1	VOELLINGEN	31	1N 7W	330NL	1490WL			497	1914	CHMP	26249	1955	*
1752	HERMANNKOEPEL E W	1	SCHMIUT A G	33	1N 7W	330NL	330EL		SE	476	2666	CHMP	25179	1954	*
1295	MID-SUN OIL CORP	1	RANULE WM	2	1N 8W	660NL	662EL		SWSW	540	1977	CHMP	4945	1942	
2074	WQUIETER DRILLING CO	1	THOUVENOT	3	1N 8W	330NL	260FL		SWE	584	1452	CHMP		1950	*
1297	MID SUN OIL CO	1	SCHAEFER M	5	1N 8W	660SL	510WL		NE	545	2620	CHMP	6834	1942	*
20	NATURAL GAS CO	22		22	1N 8W	3315SL	1665FL			514	1570				
30	MASON & WAGNER	24	GUYDLACH	24	1N 8W	2425SL	700FL			500	1995		424	1927	
807	EMENHISER A H	1	ALHERIS A	31	1N 8W				NENSW	540	1615	CHMP	3164	1939	
27	KOLB MERRY	1	JARVIS	9	1N 9W	4850SL	2500FL			424	1154	SIL	80A	1924	
1519	JEFFERIS J L	1	SCHART	21	1N 9W	971NL	571WL		SESW	551	1217	CHMP	2537A	1953	
29	MADISON COAL CORP	2		24	1N 9W	1475SL	1550FL			540	1000			1925	
1319	GASS & PRAZIER	1	HANN	26	1N 9W	220NL	662FL		SW	545	1526	CHMP	6847	1941	
3283	TRUIT LAWRENCE	1	THOMAS W	32	1N 9W	460SL	330WL		SESW	540	1160	DFV	57909	1971	
428	OHIO UTL CO	1	WAELETI HEIRS	33	1N 9W	1405NL	200WL		NE	535	1268	CHMP		1950	
427	CULLINS T J	1	WAELETI CHAS	33	1N 9W	1210NL	1600FL			517	1245	CHMP	1149	1929	
1593	SEWELL HELL CO	1	ROYLESS C H	2	1N10W				SWSW	411	1520	CHMP	1821	1931	
1771	CAIN SYNODICATE	1	LEATHE	8	1N10W	1150NL	900WL				693	CHMP		1905	
1574	VOGT WILMER	1	KARN ADAM	14	1N10W				NE		552	CHMP	3734	1934	
1573	VOGT WILMER	2	KARN	14	1N10W				NE		545	CHMP		1934	
1572	CAREY J FRED	1	KADY CHESTER	17	1N10W				SE	403	625	CHMP		1934	
1585	DEMOS NICK	1	SCHILLHARDT	17	1N10W				SESE		555	CHMP		1934	
1587	MURKIS THOMAS	1	KARN	17	1N10W				SWSW	411	591	CHMP		1934	
1588	CAREY J FRED	1	PULSF WALTER	17	1N10W				SESESE		570	CHMP	31121	1934	
3577	WISB JOE	1	PHILLIPS	17	1N10W	450NL	950WL			346	560	CHMP		1930	
2769	DAYTON FRED	2	SCHILLHARDT	17	1N10W				NWSE		592	CHMP		1934	
1582	LUTTON LOUIS	1	FEE	14	1N10W						1365		2737	1936	
1574	CAREY J FRED	1	WUHE G	14	1N10W					405	564	CHMP		1934	
1773	OSBORNE CHARLES	1	STEIN U	18	1N10W				SESESE		555	CHMP		1934	
1584	MAY J G	1	FEUERBACHER	20	1N10W	1640NL	420EL				743	CHMP		1934	
1598	WHALEN TOM	1	RAKNER	21	1N10W					413	548	CHMP		1934	
1575	FISHBEIN HARRY	1	KASTNER	21	1N10W				NWSE		591	CHMP	3757	1934	
1589	MURPHY A SEAGRAVE	1	HAMILL & BATELON	21	1N10W				NWSE	411	573	CHMP			
1772	RICHARDSON CHAS E E	2	KASTNER	21	1N10W				NWSE	410	533	CHMP		1941	
2345	KEHWIN I M	1	HAMILL	21	1N10W	460SL	330WL			398	502	CHMP	52849	1966	
1636	WHELAN THOMAS	1	MELLOW	21	1N10W				SESESE	416	556	CHMP		1934	
1577	BLUME R JEFFERIS OIL	1	HARRIS H Y	28	1N10W	731SL	651WL		NE		767	CHMP	5208	1940	
3613	GILMAN ET AL	1	HARRIS	24	1N10W				SWSW	557	1335			1920	
1591	LOCKWOOD S G	1	DYRHOFF GEORGE	26	1N10W				NWSE	596	2994	CAMP	727	1934	
1579	TAPLTON OIL CO	3	REICHART	27	1N10W	144SL	200WL				719			1941	
1595	PIONEER OIL & GAS	1	LACHOIX	27	1N10W			SW			472	CHMP		1937	

DEV = Devonian; SIL = Silurian; ORD = Ordovician; CINC = Cincinnati Series (U. Ord.); CHMP = Champlainian Series (M. Ord.); CAN = Canadian Series (L. Ord.); CAM = Cambrian, and PC = Precambrian.



ST. CLAIR COUNTY

County no.	Company or operator	Hole no.	Farm	Sec.	T.	R.	Spot location	Corner	Quarter Section	Logging ref. elev. (ft)	Total depth (ft)	Age of deepest unit pen	ISGS sample set no.	Date comp	Geophys. logs
1594	BUTLER H M	1	HOFFMAN	27	N10W				NWNESE	662	900	CHMP		1930	
1597	TARLTON OIL CO	2	TARLTON	27	N10W				SWSWSE		545	CHMP		1939	
1581	TARLTON OIL CO	5	PETCHARI	27	N10W		640SL 200WL			677	760	CHMP		1940	
1580	JEFFERIS J L	1	TARLTON	27	N10W		330NL 1021EL			9W 617	860	CHMP		1942	
1596	PIONEER OIL & GAS	1	LINDEMANN	27	N10W				NW		523	CHMP	2493	1937	
2751	KNYSL C M	1	NOLTE	27	N10W		730SL 330WL		SE		666	CHMP		1942	
1775	ONEARA	1	TARLTON	27	N10W		630NL 550WL		SW	516	520	CHMP		1939	
1774	ONEARA ET AL	1	TARLTON	27	N10W				NWNESE	530	530	CHMP		1939	
1777	ONEARA ET AL	3	TARLTON	27	N10W		1600SL 250WL			473	564	CHMP		1939	
1776	ONEARA ET AL	2	TARLTON	27	N10W		100NL 100WL		SW		540			1939	
1779	SAYE & BENSON	2	SCHULTE MENNY	27	N10W		900SL 600WL		NW	695	835	CHMP		1939	
1778	SAYE & BENSON	1	SCHULTE MENNY	27	N10W				SWSWNE		590	CHMP		1939	
1522	STARR C A	7	BREUER WM	28	N10W				SWSWNE		551	CHMP		1941	
1523	TARLTON & SKLAR OIL	14	DYRUFF	28	N10W		1070SL 820EL			403	1800	CAN	931A	1943	
1520	HACKER L A	1	HALL	28	N10W				NWSWNE		523	CHMP		1941	
1525	OHIO OIL CO	1	HALL & WEIHL	28	N10W		144NL 117WL		SE	419	540	CHMP			
1526	SAYE FRANCIS J	1	MUSSETTIE	28	N10W				SENESE		530	CHMP		1940	
1527	LEE JUMN & LOVENS A	2	METTER	28	N10W				NWNESE		564	CHMP		1942	
1528	SUPHUNDOSKI GEO	1	STREETCAR RT OF WAY	28	N10W				NWSWSE		522	CHMP		1941	
1529	TARLTON OIL CO	3	TARLTON	28	N10W		1340SL 440FL				490	CHMP		1940	
1530	TARLTON OIL CO	4	TARLTON	28	N10W		990SL 660FL				534	CHMP		1940	
1531	TARLTON OIL CO	5	TARLTON	28	N10W		4070SL 200EL				750	CHMP		1941	
1532	TARLTON OIL CO	6	TARLTON	28	N10W		255SL 571EL			660	730	CHMP		1941	
1533	TARLTON OIL CO	7	TARLTON	28	N10W		205SL 1073EL				714	CHMP		1941	
1534	TARLTON OIL CO	9	TARLTON	28	N10W		200SL 200EL				718	CHMP		1941	
1521	STARR C A	6	BREUER WM	28	N10W				SWSWNE	416	540	CHMP		1940	
1499	SUGAR LOAF SYNDICATE	1	OTTEN	28	N10W				SENE		727	CHMP		1940	
1335	LOVERIDGE F R	36	DYRUFF	28	N10W				NE	405	499	CHMP	26173	1950	
1337	LOVERIDGE F R	38	DYRUFF	28	N10W		445NL 775FL		SE	406	515	CHMP		1950	
1336	LOVERIDGE F R	37	DYRUFF	28	N10W		220NL 1600EL		SE	405	495	CHMP		1950	
1062	HAYLESS & NOLTE	1	NOLTE	28	N10W						537	CHMP		1929	
1061	TIMBERLAKEKALSPAUGH	1	OTTEN	28	N10W				SWSWSE	414	572	CHMP		834	
1060	OSBORNE CHARLES	1	PROFFER	28	N10W		850NL 2112FL				524	CHMP	29962	1940	
1063	MAJESTIC OIL CO	1	SMITH L	28	N10W				SENE	420	547	CHMP			
1064	R & S GAS CO	1	R & S GAS CO	28	N10W				SESESE		581	CHMP	87A	1929	
1065	OHIO OIL CO	1	TARLETON	28	N10W				SWSWSE	660	701	CHMP		784	
1066	OHIO OIL CO	6	TARLETON G L	28	N10W				NWSESE	618	672	CHMP	1503	1935	
1067	TARLTON OIL CO	1	TARLTON G L	28	N10W				SESESE		513	CHMP	2688	1938	
1068	WHELAN	1	WHITESIDE	28	N10W				NENE	415	552	CHMP		1929	
1068	OHIO OIL CO	6	HALL & WEIHL	28	N10W				NESE	402	465	CHMP	1835	1936	
1027	OHIO OIL CO	25	DYRUFF MATHILDA	28	N10W				SWSE		493	CHMP		1930	
1026	OHIO OIL CO	23	DYRUFF MATHILDA	28	N10W				SENE		506	CHMP		1929	
1025	OHIO OIL CO	30	DYRUFF MATHILDA	28	N10W				SENESE	405	443	CHMP	1772	1936	
1025	OHIO OIL CO	22	DYRUFF MATHILDA	28	N10W				SENE	415	506	CHMP		1929	
1020	OHIO OIL CO	17	DYRUFF MATHILDA	28	N10W				NE		533	CHMP			
1061	SUPHUNDOSKI GEO	1	CHURCH LOT	28	N10W				NENESE		540	CHMP		1941	
1045	OHIO OIL CO	3	HALL & WEIHL	28	N10W				NE		533	CHMP		1929	
1031	OHIO OIL CO	29	DYRUFF MATHILDA	28	N10W				NENESE	405	450	CHMP	1740	1930	
1014	OHIO OIL CO	11	DYRUFF MATHILDA	28	N10W						533	CHMP		1929	
1599	SUGARLOAF OIL CO		BREUER	28	N10W						458			1930	
1037	LANDWEHR & SACKS	2	ELEC RIGHT OF WAY	28	N10W				SWSWNE		502	CHMP		1929	
1009	OHIO OIL CO	6	DYRUFF MATHILDA	28	N10W				SWSWSE		493	CHMP		1929	
1019	OHIO OIL CO	16	DYRUFF MATHILDA	28	N10W				NW	416	559	CHMP		1929	
1018	OHIO OIL CO	15	DYRUFF MATHILDA	28	N10W				NW		526	CHMP		1929	
1059	WHELAN THOMAS	1	NIEMAN	28	N10W					417	554	CHMP		1929	
1058	MURKIN & YEAGER	1	MUSSETTIE	28	N10W					409	508	CHMP	837		
1028	OHIO OIL CO	26	DYRUFF MATHILDA	28	N10W				NESESE		443	CHMP	1543	1934	
1006	OHIO OIL CO	3	DYRUFF MATHILDA	28	N10W				SESENE		506	CHMP		1929	
1038	LANDWEHR & SACKS	3	ELEC RIGHT OF WAY	28	N10W				NWSWNE	416	530	CHMP		1929	
1029	OHIO OIL CO	27	DYRUFF MATHILDA	28	N10W				SWSWSE	406	486	CHMP	1553	1935	
1021	OHIO OIL CO	18	DYRUFF MATHILDA	28	N10W				SE	405	486	CHMP		1929	
1047	OHIO OIL CO	1	DYRUFF MATHILDA	28	N10W				SWSWSE	408	443	CHMP		1929	
1057	OHIO OIL CO	1	METTER PRED	28	N10W				NWSE		533	CHMP		1930	
1015	OHIO OIL CO	12	DYRUFF MATHILDA	28	N10W				NW		550	CHMP		1929	
1049	SKLAR OIL CO	7	HALL & WEIHL	28	N10W				SE	409	435	CHMP		1940	
1024	OHIO OIL CO	21	DYRUFF MATHILDA	28	N10W				SENE		520	CHMP		1929	
1035	OHIO OIL CO	33	DYRUFF MATHILDA	28	N10W				NWSESE	401	463	CHMP	2709	1930	
1023	OHIO OIL CO	20	DYRUFF MATHILDA	28	N10W				NE		511	CHMP		1929	
1030	OHIO OIL CO	28	DYRUFF MATHILDA	28	N10W				NWNESE	406	446	CHMP	1640	1935	
1008	WHELAN	1	RHIGGS	28	N10W				NWNESE	416	544	CHMP		1929	
1059	LANDWEHR & SACKS	4	ELEC RIGHT OF WAY	28	N10W				NEWNE	416	553	CHMP		1929	
1055	PIONEER OIL & GAS	2	LINDEMAN	28	N10W				SENE		560	CHMP		1938	
1042	LANDWEHR & SACKS	7	ELEC RIGHT OF WAY	28	N10W				NWNESE	417	541	CHMP		1929	
1051	BINGHAM & BROTT	1	LACHDIX CHAS	28	N10W				NW	419	546	CHMP			
1040	OHIO OIL CO	2	HALL & WEIHL	28	N10W		26NL 2694FL			416	540	CHMP			
1043	LANDWEHR & SACKS	9	ELEC RIGHT OF WAY	28	N10W				NWSWNE	417	542	CHMP			
1036	LANDWEHR & SACKS	1	ELEC RIGHT OF WAY	28	N10W				SWSWNE	415	553	CHMP	894	1929	
1050	OHIO OIL CO	2	LINDEMAN G C	28	N10W					402	507	CHMP		1930	
1046	OHIO OIL CO	4	HALL & WEIHL	28	N10W		144NL 301WL			416	508	CHMP		1929	
1041	LANDWEHR & SACKS	6	ELEC RIGHT OF WAY	28	N10W				NWSWNE	417	550	CHMP		1929	
1040	LANDWEHR & SACKS	5	ELEC RIGHT OF WAY	28	N10W				SENESE	415	554	CHMP		1929	
1052	PIONEER OIL & GAS	2	LACHDIX	28	N10W				SESESE		511	CHMP		1938	
1578	LEE JUMN & LOVENS A	1	METTER	28	N10W						553	CHMP		1941	
1050	WHELAN THOMAS	1	HEBOST	28	N10W				NE	416	501	CHMP		1925	
1047	OHIO OIL CO	5	HALL & WEIHL	28	N10W				SWSWSE	406	435	CHMP	1773	1936	
1033	OHIO OIL CO	1	LINDEMAN G C	28	N10W					412	525	CHMP			
1590	LANDWEHR & SACKS	8	ELEC RIGHT OF WAY	28	N10W				SWSWSE	416	554	CHMP		1929	
1044	AVA OIL & GAS	4	HIGH SCHOOL	28	N10W				SWSWNE	416	536	CHMP		1929	
1002	H & M OPERATING	1	DASCHNER	28	N10W				NENE	415	557	CHMP		1929	
1011	OHIO OIL CO	4	DYRUFF MATHILDA	28	N10W				SENE		571	CHMP		1929	
1010	OHIO OIL CO	7	DYRUFF MATHILDA	28	N10W				NWSENE		559	CHMP		1929	
1007	OHIO OIL CO	5	DYRUFF MATHILDA	28	N10W				SESENE		537	CHMP		1929	
1034	OHIO OIL CO	4	DYRUFF MATHILDA	28	N10W				NWNESE		541	CHMP	915	1929	
1022	OHIO OIL CO	52	DYRUFF MATHILDA	28	N10W				NWSE	401	478	CHMP		1936	
1022	OHIO OIL CO	19	DYRUFF MATHILDA	28	N10W				NW		530	CHMP		1929	
1033	OHIO OIL CO	21	DYRUFF MATHILDA	28	N10W				NWNESE	404	478	CHMP	1436	1936	
1003	AVA OIL & GAS CO	1	HIGH SCHOOL	28	N10W				NWNE	416	507	CHMP	859	1929	
1017	OHIO OIL CO	14	DYRUFF MATHILDA	28	N10W				SW		554	CHMP		1929	
1016	OHIO OIL CO	13	DYRUFF MATHILDA	28	N10W				NW		548	CHMP		1929	
1013	OHIO OIL CO	10	DYRUFF MATHILDA	28	N10W				SENE		554	CHMP		1929	
1012	OHIO OIL CO	9	DYRUFF MATHILDA	28	N10W				SENE		551	CHMP		1929	
1781	SKALAR OIL CO	25	DYRUFF MATHILDA	28	N10W				SE		442	CHMP		1940	

DEV = Devonian, SIL = Silurian, ORD = Ordovician, CINC = Cincinnati Series (U. Ord.), CHMP = Champlain Series (M. Ord.), CAN = Canadian Series (L. Ord.), CAM = Cambrian, and PC = Precambrian

ST. CLAIR COUNTY

County no.	Company or operator	Hole no.	Farm	Sec.	T.	R.	Spot location	Corner	Quarter of Section	Logging ref. elev. (ft)	Total depth (ft)	Age of deepest unit pen.	ISGS sample set no.	Date comp	Geophys. logs
1780	SKALAR OIL CO	30	DYRUFF MATHILDA	2A	N1W										
2969	PIONEER OIL & GAS	3	PIONEER LACKOIX	28	N1W		5808SL 140FL		SE		590	LHMP		1940	
1787	SKALAM OIL CO	36	DYRUFF MATHILDA	2A	N1W						496			1930	
2279	OHIO OIL CO	24	DYRUFF MATHILDA	28	N1W						442	CHMP		1940	
2773			BHEEM	28	N1W						508			1930	
2967	PIONEER OIL & GAS	1	PIONEER LACKOIX	28	N1W				E2E4		490				
2466	TARLTON OIL CO	8	TARLTON	28	N1W		2858L 1445EL				480				
2968	PIONEER OIL & GAS	2	PIONEER LACKOIX	28	N1W		5058L 140EL				575			1943	
1540	STRICKLER W W	4	FRYE PHILLIP	33	N1W				SESWNE 624		779	CHMP		1941	
1541	STRICKLER W W	5	FRYE PHILLIP	33	N1W				SENE 570		686	CHMP		1941	
1542	TARLTON OIL CO	1	TARLTON	33	N1W				NWNE		703	CHMP		1940	
1543	TARLTON OIL CO	2	TARLTON	33	N1W				NWNE		695	LHMP		1940	
1544	WISE CHARLES S	3	TARLTON	33	N1W				NWNE		703	CHMP		1940	
1545	WISE CHARLES S	4	TARLTON	33	N1W				NWNE		583	CHMP		1941	
1546	WISE CHARLES S	5	TARLTON	33	N1W		354NL	280FL	NWNE		629	CHMP		1941	
1539	STRICKLER W W	3	FRYE PHILLIP	33	N1W				SWNE 612		759	CHMP		1941	
1339	NIERAMP CHAS A	8	FRYE	33	N1W		1780NL	180FL			480			1947	
1538	DUMACK ARIMUR F	1	OSTERTAG JOHN	33	N1W				E2WNE		747	CHMP	5527	1942	
1321	NIERAMP CHAS A	9	FRYE	33	N1W		2150NL	330FL			592			1940	
1537	ROTH JOSEPH A	28	MENSE	33	N1W				SESENE 617		812	CHMP		1941	
1536	RUTH JOSEPH A	1	MENSE	33	N1W				SESWNE		810	CHMP		1941	
1535	NEUMAN HAROLD	1	ANDERLAN	33	N1W		1800NL	580WL			594		7824	1940	
1893	OHIO OIL CO	7	TARLETON G L	33	N1W				SWNE 580		637	CHMP	1865	1930	
1892	OHIO OIL CO	5	TARLETON G L	33	N1W				SENE		576	CHMP		1930	
1891	OHIO OIL CO	4	TARLETON G L	33	N1W		410NL	280EL			570	CHMP		1929	
1890	OHIO OIL CO	3	TARLETON G L	33	N1W				NWNE		582			1929	
1889	OHIO OIL CO	2	TARLETON G L	33	N1W				NWNE		644	CHMP		1929	
1887	OHIO OIL CO	1	TARLETON G L	33	N1W				NWNE		652	CHMP		1930	
1886	WINTERMAN	1	MENSE	33	N1W				NWNE		806	LHMP		1934	
1885	CRITTENDON J D	1	KLOTZ & PROSNI	33	N1W				NWNE		504			1930	
1884	STRICKLER W W	2	FRYE PHILLIP	33	N1W				NWNE		493			1934	
1883	STRICKLER W W	1	FRYE PHILLIP	33	N1W		125NL	463WL	NE		620			1941	
1882	OHIO OIL CO	11	FRYE PHILLIP	33	N1W				NE		600			1930	
1881	OHIO OIL CO	10	FRYE PHILLIP	33	N1W				NE		540	CHMP	5127	1930	
1879	OHIO OIL CO	6	FRYE PHILLIP	33	N1W				SENE		722	CHMP	1837	1930	
1877	OHIO OIL CO	5	FRYE PHILLIP	33	N1W		483NL	53WL	SENE		744	CHMP		1930	
1876	OHIO OIL CO	3	FRYE PHILLIP	33	N1W		344NL	10WL	NE		614			1929	
1875	OHIO OIL CO	2	FRYE PHILLIP	33	N1W		204NL	280EL			573			1929	
1874	OHIO OIL CO	1	FRYE PHILLIP	33	N1W				NWNE		712	CHMP		1929	
1873	OHIO OIL CO	3	ANDERLAN W M	33	N1W				SWNE		819	CHMP		1930	
1872	OHIO OIL CO	2	ANDERLAN W M	33	N1W				SWNE		814	CHMP		1929	
1871	OHIO OIL CO	1	ANDERLAN W M	33	N1W				SWNE		583			1929	
1783	OSBURN JAMES	2	REIDLING	33	N1W		618SL	400EL	SW		510	CHMP		1941	
1870	OHIO OIL CO	1	ANDERLAN OLIVER	33	N1W				SWNE		596			1929	
1869	CRITTENDON J D	2	ANDERLAN	33	N1W		480NL	550WL	NE		569	CHMP		1940	
2239	OHIO OIL CO	9	FRYE PHILLIP	33	N1W				SENE		737	LHMP		1930	
2280	OHIO OIL CO	4	FRYE PHILLIP	33	N1W		204NL	690EL			648	CHMP		1930	
2750	GURMAN & NIEML	4	THIELMANN ALEX	33	N1W		2490SL	280EL			624			1930	
3141	NETTLE VICTOR	1	NETTLE	33	N1W		1873L	550WL	NE		666			1930	
1840	NETTLE VICTOR	7-A	FRYE	33	N1W		1599NL	25FL			615			1930	
2752	WULF OTTO	2	ANDERLAN U	33	N1W				NWNE		735	CHMP	92P	1931	
1534	ARAUN WILBERT	3	METTEN ED	34	N1W		1850SL	530WL	SE		770			1942	
1555	WILLIAMSON L E CO	3	MUELLER	34	N1W				SESWNE		681	CHMP		1940	
1554	CAIN DON A	1	MUELLER HERTHA	34	N1W		380SL	505WL	NWNE		781	CHMP	857	1942	
1557	TARLTON OIL CO	1	REICHERT	34	N1W		450NL	280WL			712	CHMP		1941	
1558	TARLTON OIL CO	2	REICHERT	34	N1W		175NL	283WL	625		697	CHMP		1941	
1559	TARLTON OIL CO	4	REICHERT	34	N1W		854NL	680WL			749	CHMP		1941	
1567	LEFION SAM ET AL	2	SHANDY	34	N1W				NESWNE		620	CHMP		1940	
1561	SMITH ROY J	3	SHANDY	34	N1W				NESWNE		625	CHMP		1941	
1554	ARAUN WILBERT	1	METTEN ED	34	N1W		350SL	335WL	SE		782	CHMP		1941	
1552	LOVERIDGE WISE STUPP	5	GASKILL	34	N1W		1744NL	640WL	643		693	CHMP		1940	
1551	LOVERIDGE WISE STUPP	4	GASKILL	34	N1W		1135NL	920WL			672	CHMP		1940	
1550	LOVERIDGE F R	3	GASKILL	34	N1W		854NL	530WL			721	CHMP		1941	
1322	NIERAMP CHAS A	10	FRYE	34	N1W		2008SL	1720FL	624		734	CHMP	18234	1940	
1549	LOVERIDGE F R	2	GASKILL	34	N1W		1060NL	400WL			718	CHMP		1941	
1340	HEANSBYER CHAS H	3	ECKER PAULINE	34	N1W		4158L	330FL	8W 625		745	CHMP		1940	
1548	LOVERIDGE F R	1	GASKILL	34	N1W		940NL	270WL			785	CHMP		1941	
1547	WARASH PRODUCERS	2	ECKER PAULINE	34	N1W		75NL	350FL	SESW		764	CHMP	1791	1942	
1546	KEENN-MCLAUGHLIN	6	REICHERT	34	N1W		108NL	590WL	NW 654		732	CHMP		1940	
1545	LOVERIDGE & STUPP	4	GASKILL	34	N1W		903SL	340FL	NW 631		803	CHMP		1940	
1544	LOVERIDGE F R ET AL	6	GASKILL	34	N1W		530L	1230FL	NWNE		1020	CHMP		1947	
1543	FRYE OIL CORP	12	FRYE GENTRIDE	34	N1W		180SL	335WL	N2SW		636			1940	
1542	FRYE OIL CORP	11	FRYE GENTRIDE	34	N1W		180SL	335WL	NW 614		746	CHMP		1940	
1541	NIERAMP CHAS A	7	FRYE	34	N1W		1450NL	180WL			582			1940	
1786	LOVERIDGE F R	10	GASKILL	34	N1W		670SL	575EL	SESENE 625		754	CHMP		1947	
1787	LOVERIDGE F R	11	GASKILL	34	N1W		1145NL	1060FL	NW 536		688	CHMP		1941	
1788	LARSON L W	4	SHONTY	34	N1W				NESWNE		604	CHMP		1940	
1785	LOVERIDGE & STUPP	9	GASKILL	34	N1W		1275SL	710FL	NE		726	CHMP		1940	
1784	LOVERIDGE F R ET AL	7	GASKILL	34	N1W		350SL	630EL	NW 661		787	CHMP		1940	
1860	OHIO OIL CO	8	FRYE PHILLIP	34	N1W				N2NW		705	CHMP		1940	
1879	OHIO OIL CO	7	FRYE PHILLIP	34	N1W				NWNE		721	CHMP		1940	
1868	OHIO OIL CO	3	SHANDY A J	34	N1W				NWNE		633	CHMP		1940	
1759	KEITH & PETTY	1	MUELLER	34	N1W				NESWNE		505			1929	
1894	KLASSER CHAS	1	ECKER	34	N1W		700SL	1320EL	SW		738	CHMP		1934	
1896	SAUNDERS & BASCOM	3	ECKER	34	N1W				SESENE 650		774	CHMP		1929	
1895	SAUNDERS & BASCOM	2	ECKER	34	N1W				SESENE		754	CHMP		1929	
1780	OHIO OIL CO	4	GASKILL I S	34	N1W		134NL	660WL			725	CHMP		1940	
1899	OHIO OIL CO	3	GASKILL I S	34	N1W		200SL	680WL	NWNE		643	CHMP		1930	
1898	OHIO OIL CO	2	GASKILL I S	34	N1W		250NL	280WL			693	CHMP		1929	
1897	OHIO OIL CO	1	GASKILL I S	34	N1W		180NL	660FL	NW 643		854	CHMP		1949	
1747	MEPPE ET AL	2	MUEHLER	34	N1W				SESWNE		591			1949	
1719	LARSON CHARLES W	4	THIELMANN	34	N1W				NWNE		784	CHMP		1947	
1718	MEPPE ET AL	3	THIELMANN	34	N1W		704NL	1320FL	SW 536		660	CHMP		1939	
1717	MEPPE ET AL	2	THIELMANN	34	N1W				SESWNE		585			1944	
1716	MEPPE ET AL	1	THIELMANN	34	N1W				N2NW		706	CHMP		1934	
1715	GURMAN & NIEML	2	THIELMANN ADAM	34	N1W				NWNE		613			1929	
1714	LARSON C W	7	SHONTY	34	N1W				NW 615		736	CHMP		1940	
1713	LARSON C W	6	SHONTY	34	N1W		440SL	1381WL	NW 624		768	CHMP		1940	
1712	LARSON C W	5-A	SHONTY	34	N1W		500SL	1280FL	NESWNE		543			1940	
1711	LARSON C W	5	SHONTY	34	N1W				NWNE		615	CHMP		1940	
1710	OHIO OIL CO	1	SHANDY A J	34	N1W				NWNE		606	CHMP		1929	
1709	OHIO OIL CO	2	REICHERT J A	34	N1W				NWNE		746	CHMP		1930	

DEV = Devonian; SIL = Silurian; ORD = Ordovician; CINC = Cincinnati Series (U. Ord.); CHMP = Champlainian Series (M. Ord.); CAN = Canadian Series (L. Ord.); CAM = Cambrian; and PC = Precambrian.



ST. CLAIR COUNTY

County no.	Company or operator	Hole no.	Farm	Sec.	T.	R.	Spot location	Corner	Quarter of Section	Logging ref. elev. (ft)	Total depth (ft)	Age of deepest unit pen.	ISGS sample set no.	Date comp.	Geophys. logs
1708	OHIO OIL CO	1	REICHERT J A	38	N10W		250SL 280WL		N4NW	699	695	CHMP		1929	
1707	SOUTHWEST OIL & GAS	1	MUELLER O G	38	N10W				N4SW		677	CHMP		1929	
1706	M & M OPERATING	3	ECKERT	34	N10W		960SL 240WL			592	722	CHMP		1929	
1705	M & M OPERATING	2	ECKERT	34	N10W				N4SE	630	754	CHMP		1929	
1704	M & M OPERATING	1	ECKERT	34	N10W				N4SE	631	748	CHMP		1929	
1703	MEHLEN ET AL	1	MUEHLER	34	N10W				S2NW		676	CHMP		1939	
1702	M & M OPERATING	1	METTEN ED	34	N10W		200SL 240EL			661	794	CHMP			
1701	RENOIST-TIMBERLAKE	1	METTEN	34	N10W				S4NW	660	798	CHMP		8/7	
2774	LEFTON SAM ET AL	4	ECKERT	30	N10W		330SL 185EL		SW		650	CHMP		1943	
2775	WISE CHARLES	1	SHONDT	34	N10W				S4NW		343	CHMP		1939	
1709	GLADIATOR OIL CO	1	HUFFSTETTER C	35	N10W				N4SE	593	630	CHMP		1939	
1705	AVERY RILL	1	KLFINGSCHMIDT	36	N10W				N4NE		1249			1929	
1549	LUTTRELL HOMER T M	1	STEWART-KLEIN	3	E2N	6W	330SL 990EL		SE	495	2418	CHMP	23645	1953	*
1877	R K PETROLEUM	1	MCLAUGHLIN E A	3	E2N	6W	330SL 330EL		NE	527	2535	CHMP	36128	1957	*
1909	WEDEN MEHMENT	1	KLEIN	3	E2N	6W	330SL 330EL		NE	497	2465	CHMP	30629	1957	*
1991	KUCH EDWARD C	1	RENU ALBERT	4	E2N	6W	330SL 330WL		SE	488	2415	CHMP		1957	*
1502	WEINERT M H	1	NORTH S D FAY	5	E2N	6W	330SL 330WL		NE	467	2472	CHMP	8798	1942	
2498	ANDERSON O MCURDIE	1	SMITH	4	E2N	6W	330SL 330EL		NE	452	1848	SIL	32845	1950	*
2701	NAAGAN OIL CO	1	MCGONNAGHAN FRAS	7	E2N	6W	330SL 330WL		SW	606	2026	CHMP	30215	1957	*
2808	LUTTRELL HOMER T M	1	STEWART-KLEIN	3	E2N	6W	330SL 330WL		NE	511	2400	CHMP	18880	1942	*
1550	DOERING E A	1	GURLEY	19	E2N	6W	330SL 330WL		SE	463	2511	CHMP	26152	1958	*
1504	WALFAM A J	1	MALK-THOMP	11	E2N	6W	330SL 330WL		NE	493	2463	CHMP	14355	1945	*
1793	PULA BERRY	1	MARSHBRIE M S	14	E2N	6W	330SL 330WL		NE	483	2573	CHMP	30210	1958	*
1505	BIG FOUR OIL & GAS	1	VOGES A M	16	E2N	6W	330SL 330WL		SE	488	2495	CHMP	58295	1972	*
3518	SHAKESPEARE OIL CO	1	ROEDERER L	20	E2N	6W	700SL 1115WL		SE	458	2443			1972	*
1504	SINCLAIR NYU OIL	1	REAR BEND	23	E2N	6W	330SL 330WL		N4NW	484	2575	CHMP	11919	1946	*
403	HATCHER A LEACH	1	BEAR	23	E2N	6W	210SL 270EL			495	1925	UV	4204	1939	
2777	HACA JOHN W	1	SAATHOFF	24	E2N	6W	330SL 330WL		NE	508	1991	SIL	53316	1948	*
1507	NOLAN V J	1	SCHUENE J D	26	E2N	6W	330SL 330EL		SW	504	2691	CHMP	9259	1942	*
1554	PETER Y C	1	MAHMS LEROY D	31	E2N	6W	990SL 330FL		S4NW	426	2562	CHMP	23459	1953	*
3680	SAFARI OIL CO	1	KNAEHER HERBERT	35	E2N	6W	330SL 330FL		NE	510	2140			1973	*
1555	KITU BARKUN	1	FRATLEY R K ET AL	8	E2N	7W	330SL 330EL		S4SW	540	2344	CHMP	26453	1950	*
23728	ADCO INVEST CORP	1	HAGEMANN	17	E2N	7W	210SL 990WL			477	2490			1974	*
1569	RENUST L L	1	H OBERIN	17	E2N	7W	330SL 330WL			536	2095	CHMP	8778	1942	*
1517	FRITCHARD PAUL S	1	MULLIGAN JAMES I	31	E2N	7W	990SL 330EL		NE	558	2450	CHMP	4778	1942	*
2507	MORSE DANIEL M	1	BEVIRI MAMION P	31	E2N	7W	330SL 1650FL		SE	562	1975	SIL	53210	1946	*
2548	MORSE DANIEL M	1	LIENEGRO	31	E2N	7W	300SL 990EL		SW	547	1534	SIL	52461	1946	*
1571	MORSE G A	1-A	WASP VIC	32	E2N	7W					2074	CHMP	6374	1941	*
808	MILLMAN JAMES	1	MUNILY J F	32	E2N	7W	15SL 100WL		SE	617	1734	UV	4205	1939	
1409	MULLER WILLIAM P	1	SMILEY	32	E2N	7W	350SL 330WL		S4NW	554	1990	CHMP	10859	1943	*
1499	SMORFY OIL CO	1	KINSLELL A LOM	16	E2N	8W	600SL 640EL		N4SE	548	2009	CHMP		1942	*
1491	ST CLAIR OIL LEVEL	1	SCHWAGEL	36	E2N	8W	330SL 330FL		N4NE	547	1970	CHMP		1943	*
18			MUNKS MOUND	2	E2N	9W			N4NW	437	2120	CHMP			
824	HARRIS ET AL	1	E ST LOUIS PARK DIST	34	E2N	9W	330SL 2125FL			426	1629	CHMP	5247	1940	*
25785	SUPERIOR OIL CO	1	OLKAHAUT M L	9	E1S	6W	330SL 330EL		S4NW	437	1790		54525	1975	*
2297	DONNEWALD JAMES H	1	OLMUK HENRY	15	E1S	6W	330SL 330WL		NE	423	1950	SIL	56048	1944	*
1374	MORSE J V & M H	1	KLINGEL A B	18	E1S	6W	330SL 990FL		NE	422	2363	CHMP	9363	1943	*
3829	TRUITT LAWRENCE	1	MUELLER R	20	E1S	6W	330SL 330WL		NE	460	2415	CHMP	56545	1949	*
1404	FRIEDERICH NORBERT	1	ONEIL	21	E1S	6W	330SL 330WL		NE	415	2292	CHMP		1944	*
2295	LUTTRELL & UFFOISIEN	1	WALKER-WENNEMAN	25	E1S	6W	330SL 330WL		N4SW	394	1990	SIL		1943	*
2205	LUTTRELL & UFFOISIEN	1	DANIEL	25	E1S	6W	330SL 330WL		SE	394	1951	SIL		1943	*
2284	LUTTRELL & UFFOISIEN	1	LICKENBRUCK LEU	25	E1S	6W	330SL 330WL		S4NE	395	1947	SIL		1943	*
2289	HREHM C E DRUG	1	KOELLER ET AL	25	E1S	6W	330SL 250EL		N4NW	396	2096	SIL	45224	1943	*
2298	NATURAL GAS PIPELINE	1	KOELLER	26	E1S	6W	330SL 330WL		SE	396	2019	SIL	9449	1943	*
2291	NATURAL GAS PIPELINE	1	WENNEMANN JUMN	26	E1S	6W	230SL 330FL		N4NE	400	2160	SIL	94420	1944	*
1753	FRIEDERICH NORBERT	1	FURBANO	53	E1S	6W	140SL 500FL		N4NW	402	2486	CHMP		1954	*
2523	TAPROOT PET INC	1	FRITTMANN	33	E1S	6W	330SL 330WL		SE	397	1965	SIL	52671	1943	*
2522	TAPROOT PET INC	1	BUZA DON	55	E1S	6W	990SL 990EL			413	1974	SIL		1945	*
2520	DONNEWALD JAMES H	1	FRITTMANN	36	E1S	6W	600SL 330WL		N4	394	1979	SIL		1945	*
2519	TAPROOT PET INC	1	WENNEMANN ET AL	36	E1S	6W	330SL 330WL		SW	394	2186	SIL		1945	*
1874	MONTGOMERY HILL	1	HARRIS	2	E1S	7W	330SL 1650WL		NE	423	2203	CHMP	21952	1957	*
23951	CHANDLER & ASSOC	1	KAMPER	4	E1S	7W	330SL 330EL		N4	553	1675		64140	1976	*
512	MASON E S	1	FUNK ADAM	14	E1S	7W	2015SL 2060EL			424	2265	CHMP	767	1976	*
1568	FURBER DOUGLAS W	1	GRANDOLAS JOHN	15	E1S	7W	330SL 330EL		SW	456	2233	CHMP	22454	1952	*
671	CULGAN A J	1	REICHERT M J	14	E1S	7W			N4SW	525	2022	CHMP	2117	1937	*
441	MUSCHACK PAUL	1	MILLEN J C	31	E1S	7W	2010SL 2015FL			483	1962	CHMP		1939	*
2099	MCCANLISH ET AL	2	STONEMAN WALTER	32	E1S	7W	330SL 330WL			475	2018	SIL	32009	1958	*
1501	REHM E E	1	HEMMEIS ELMER	53	E1S	7W	700SL 330WL		N4	450	2020	CHMP	40201	1944	*
1502	REHM E E	1	DAMM ADOLPH G	35	E1S	7W	330SL 330WL		N4NE	426	2190	CHMP	25103	1954	*
1493	EASUN OIL CO	1	THOMAS EDNA C	4	E1S	8W	330SL 330EL		NE	515	2172	CHMP	4407	1943	*
1876	WETTERMAN HENRY M	1	VALERIUS	7	E1S	8W	330SL 330EL		SE	440	1408	CHMP	10118	1957	*
2503	REKENTZ INLU	1	FEDER P	9	E1S	8W	330SL 330EL		N4SE	490	1516	CHMP	53159	1947	*
1761	GOLDSCHMIDT E J	1	GROMMETT LAHL	29	E1S	8W	330SL 330WL		SE	517	1449	CHMP	24448	1954	*
1586	JASAF JUMN W	1	KESSEN MARY	28	E1S	8W	330SL 330FL		SE	476	1484	CHMP	22551	1952	*
1587	GOLDSCHMIDT E J	1	HEAR FRED	29	E1S	8W	330SL 330WL		SE	503	1485	CHMP	24098	1954	*
1588	HEID JACOB A	1	KLEIN NIC	29	E1S	8W	330SL 330EL		S4SE	493	1420	CHMP	23582	1953	*
1589	GROSSMAN W W	1	MUELLER-MILLEN	30	E1S	8W	1100SL 330EL				1536	CHMP		1953	*
1496	GASS MENMAN C	1	ENGELM ALBERT	31	E1S	8W	330SL 320WL		NE	520	1599	CHMP	9788	1943	*
1408	HARUIN C G	1	WOLF	32	E1S	8W	990SL 330EL		S4SE	510	1465	CHMP	36556	1957	*
1999	HARUIN C G	1	LANAUER E	32	E1S	8W	330SL 330WL		N4NE	510	1458	CHMP	40429	1947	*
42	SMITHSON PRUS & DEV	33	15 AW	4050SL 7045EL					477	1368	CHMP	284	1948	*	
1590	REHM JUMN L	1	GNAUT KATHERINE	33	E1S	8W	775SL 660WL		N4SE	475	1583	CHMP	19280	1948	*
23887	JAMN E HOMER	1	SCHWAGEL E	35	E1S	8W	330SL 330EL		SE	445	1693			1975	*
1592	JASAF JUMN W	4	HANKAMMER EMIL	4	E1S	9W	330SL 330WL		N4SE	694	1258	CHMP		1952	*

ST. CLAIR COUNTY

County no.	Company or operator	Hole no.	Farm	Sec.	T.	R.	Spot location	Corner	Quarter of Section	Logging ref. elev. (ft)	Total depth (ft)	Age of deepest unit pen.	ISGS sample set no.	Date comp.	Geophys. logs
1744	SEWELL WELLS CO	1	HALTZ	12	15	10W			NE SW SE	645	1129	CHMP	944		
3319	TRUITT LAWRENCE	1	DEBEEK E	12	15	10W	330SL	330WL	NW	622	1033	CHMP	5772A	1971	
1501	PAYNE WALTER	1	EMLER WM	24	18	10W	660SL	330WL	NE	660	1100	CHMP	1024	1942	
25926	BREHM C E DRUG	1	MUMFERT	3	23	6W	330SL	330WL	NE SW	2111	SIL	60462	1975	*	
3522	DUNNEWALD JAMES H	1	MIDLENDORF ULETUS	12	23	6W	330SL	330WL	SE	422	2610	SIL	51729	1971	*
23704	SUPERIOR OIL CO	1	KUELLER CASPER	15	23	6W	330SL	330WL	SW NE	2643	1985	SIL	49754	1964	*
2296	EISENSTEIN M A	1	HEMMAN A H	22	23	6W	330SL	330WL	SE	430	1894	SIL	59135	1974	*
25733	DURAN OIL PROD	2	KRAMPER	23	23	6W	990SL	330WL	SW NE	623	1945		58360	1972	*
3582	DUNNEWALD JAMES H	1	SANUHEINRICH-KOELLER	23	23	6W	330SL	330WL	SW NE	430	1953	SIL	57957	1972	*
3426	DUNNEWALD JAMES H	1	KRAMPER	23	23	6W	330SL	330WL	NE	430	1897		58067	1972	*
3470	DUNNEWALD JAMES H	1-A	DINTELMAN OSCAR	23	23	6W	330SL	330WL	SW NE	627	2690		52733	1973	*
3679	DUNNEWALD JAMES H	1	SANUHEINRICH ARTHUR	23	23	6W	330SL	330WL	SW NE	621	2455	SIL		1970	
3190	LANG THOMAS L	1	SAMNIDRICH A	23	23	6W	330SL	330WL	NW	430	2740	CHMP	10247	1943	
1503	VEITCH JACOB	1	LANGF MARY	26	23	6W	330SL	330WL	NW	427	2000		56729	1973	*
3609	DUNNEWALD JAMES H	1	KUCH MATHIAS JR	26	23	6W	330SL	330WL	NE SW	404	1953	SIL	58700	1960	*
2215	SHULMAN BROTHERS	1	SCHIFFERLEUCKER	27	23	6W	330SL	330WL	SW	412	2576	CHMP	4027	1939	
400	REID A GRAHAM	1	PETRI MENNY C	28	23	6W	630SL	459FL	SW NE	452	1	CHMP	4222	1939	
401	SHRIVER M W	1	HECKLER	34	23	6W	330SL	680WL	SE SW	624	2680	CHMP		1930	
430	OHIO OIL CO	1	KUCH MATHIAS	35	23	6W			SE SW	392	2173		5332A	1940	*
2546	KERWIN T M	1	LINGS	11	23	7W	330SL	330WL	SW NE	443	1240	UEV	32011	1956	
2000	EMERY WILLIAM H	2	NEEDLES J M	17	23	7W	330SL	330WL	SE	496	1911	CHMP	60243	1975	*
25223	PETRO MINERALS	1	SCHNEFL	20	23	7W	330SL	495WL	SW	493	1470	SIL	5463	1934	
312	TANNER & MILBURN	1	MILLEN EST	24	23	7W	2710SL	825EL	NE SW	450	1954	CHMP	25369	1955	*
1750	MISS HIVEN FUEL	1	VALE AUER	29	23	7W	330SL	330WL	SW	492	1440	CHMP	4275	1943	
1800	ROBERTSON M C	1	KARBAN WM	17	23	7W	330SL	330WL	SW	479	2117		50461	1944	*
2008	KERWIN T M	1	PARTEL	20	23	7W	330SL	330WL	NE SW	433	1400	CHMP	6543	1942	
1504	KERWIN T M	1	HARBAUGH	28	23	7W	330SL	330WL	SE	410	1662	CHMP	4324	1942	
2281	JENSEN LAM	1	EGHART ADAMS	35	23	7W			SE	427	1725	CHMP		1943	
2294	JENSEN CARR	1	RANGE	35	23	7W	330SL	490WL	SE	522	1450	CHMP	6247	1941	
1505	MAGNOLIA PETROL CO	1	KROST MONRUE	2	23	9W	330SL	330WL	NW NE SW	446	1220	CHMP	23217	1953	*
1470	KAN-ILL DRUG	1	KEIN KALPH	3	23	9W			NW NE SW	474	2340	CHMP		1944	
3340	HUNTON LEO V	1	WAGNER FRIEDA M	1	35	6W	330SL	330WL	NE SW	427	1931	SIL	52577	1946	*
1757	CURAL OIL CO	1	SCHNEIDER	6	35	6W	330SL	330WL	NE SW	437	2001	CHMP	11406	1944	*
2545	JET OIL CO	1	MURION	10	35	6W	330SL	330WL	NW SW	443	1910	SIL	59498	1974	*
1700	SAFFELY OIL CO	1	SCHICKENDANZ HENRY	12	35	6W	330SL	330WL	NE	430	2047	SIL	51242	1970	*
25738	TOTAL LEONARD INC	1-10	TOTAL KONZE	16	35	6W	330SL	330WL	SE	2075	UEV	60344	1970	*	
3159	DUNNEWALD JAMES H	1	MUTZ	20	35	6W	330SL	330WL	NE SW	425	1770	UEV		1970	
3131	DANN JOE	1	NAGEL L F	23	35	6W	330SL	1050EL	SE	477	2155	SIL	50467	1944	*
24024	DUNNEWALD JAMES H	2	POWERS	24	35	6W	2310SL	330WL	NW SE	471	2065	SIL	25463	1955	*
3021	HINDY LEONARD	1	WALKER D M	25	35	6W	330SL	330WL	NE SW	486	2039	SIL		1944	
1420	BAYER KENNETH M	1	SHUMAKER ELLA COM	26	35	6W	330SL	330WL	SW	508	2085	SIL		1944	
3029	DEWITT L T	1	CANNING J R	26	35	6W	330SL	330WL	SW SE	486	2034	SIL	51243	1970	*
3216	DANN JOSEPH A	1	LEHMAN K	26	35	6W	990SL	330WL	SW	480	2027	SIL	7353	1941	*
3189	SUMNERDEANU HAY	1	MCHATTON T	27	35	6W	330SL	330WL	SE	458	1715	UEV		1971	
1453	JET OIL CO	1	HEIL	27	35	6W	290SL	491EL	NW NE SW	453	1963			1971	
1513	YOUNG C W	6	MCCURDY	29	35	6W	600SL	060WL	NW NE SW	485	2026	UEV		1970	*
1510	ALSPACH A E	1	SMITH RUSSELL A	31	35	6W	1310L	90WL	SW NE	510	2062	SIL		1953	*
3323	DEWETT L T JR	1	SIDNEY RAY	34	35	6W	990SL	330WL	NW NE SW	492	2080	SIL	56694	1944	*
3106	DEWETT C J	1	SILVER AUGUST	35	35	6W	330SL	330WL	NE	492	2080	SIL		1940	*
1758	CULLUM & LAWHEAD	1	MER FEINS COM	35	35	6W	330SL	330WL	NE	492	2080	SIL		1940	*
3078	NEWCOMB CECIL W	1	MER FEINS	35	35	6W	990SL	330WL	NE SW	531	2073	SIL		1940	*
2853	DUNNEWALD JAMES H	2	HUNTER	36	35	6W	330SL	460EL	SE NE SW	522	2190	SIL		1940	*
2948	DUNNEWALD JAMES H	1-A	HUNTER PEARL	36	35	6W	330SL	330WL	NE SW	525	2102	SIL		1944	*
2938	DUNNEWALD JAMES H	3	HUNTER PEARL	36	35	6W	330SL	430EL	NE SW	522	2217	SIL		1944	*
3013	DUNNEWALD JAMES H	5	HUNTER PEARL	36	35	6W	330SL	200EL	NW	493	2170	UEV	50346	1940	*
2949	NEWCOMB CECIL W	1	CANNING KENNICK	36	35	6W	1650SL	330WL	NE SE	520	2057	SIL		1940	*
2854	DUNNEWALD JAMES H	1	HUNTER	36	35	6W	330SL	420WL	SW NE SW	503	2030	SIL		1944	*
3012	TENNA INC	1	HILLENS	36	35	6W	330SL	290FL	SW SE	520	2065	SIL		1941	*
2257	SMITH MENNY P	1	FORSYTH AVA ET AL	36	35	6W	330SL	330WL	NE	510	2182	SIL	35240	1940	*
2106	CARTER OIL CO	1	D O K DUAL CO	36	35	6W	330SL	330WL	NE SW	524	2224	SIL		1970	*
3164	DUNNEWALD JAMES H	6	HUNTER PEARL	36	35	6W	330SL	330WL	NE SW	520	2220	SIL		1970	*
3166	DUNNEWALD JAMES H	2-A	HUNTER PEARL	36	35	6W	330SL	330WL	SW NE	512	2225	SIL		1970	*
3167	DUNNEWALD JAMES H	2-B	HUNTER PEARL	36	35	6W	330SL	140EL	SE NE SW	522	2270	SIL		1949	*
3129	DUNNEWALD JAMES H	1-B	HUNTER PEARL	36	35	6W	330SL	330WL	SE	410	1804	CHMP		1960	
2105	KERWIN T M	2	GOODMAN	5	35	7W	330SL	330WL	SE	410	1817	CHMP	54565	1954	*
2134	KERWIN T M	1	GOODMAN	5	35	7W	330SL	330WL	NE SW	493	1895	CHMP	54557	1950	*
2119	KALFMAN E H	1	REINHART WALTER	4	35	7W	330SL	330WL	NW NE SW	498	1860			1973	
3021	TRUITT & KERWIN	1	MERTZEL	9	35	7W	330SL	330WL	SW NE	1943			59760	1975	*
23742	PHILLIPS PETRO.	1	PATTON W A	9	35	7W	990SL	330WL	NW NE SW	442	1910	CHMP	55101	1974	*
1404	LUNDGREN JOE	1	SCHALLER	10	35	7W			NW NE SW	436	2026	CHMP	60906	1970	*
24113	SNYDER ET AL	1	SCHALLER EDWARD	11	35	7W	330SL	330WL	NW NE SW	436	2150	CHMP	10270	1939	*
306	CUNNING ET AL	1	WINTERS	13	35	7W	165SL	165FL	SE SE	407	1770	CHMP	7076A	1940	*
2847	MURPHY J L	1	HAELTZ GEORGE	21	35	7W	330SL	330WL	SE SE	410	1791	CHMP	41443	1941	*
2271	DULL JOE A	1	HERTHOLD LILLIE	21	35	7W	330SL	330WL	SW NE SW	398	1768	CHMP		1959	*
2151	DULL JOE A	1	SCHMIDT LENA	22	35	7W			NW	425	1895	CHMP	53937	1950	*
2122	DULL JOE	1	REINHART FRED	27	35	7W	330SL	330FL	SW SE	425	2413	CHMP	70107	1960	*
2192	RUSTIED L W	1	RUST ED C	33	35	7W	364SL	544FL	NE	402	2102	CHMP	2575A	1953	*
1816	CARTER OIL CO	1	DINGS H P	35	35	7W	330SL	330WL							

DEV = Devonian; SIL = Silurian; ORD = Ordovician; CINC = Cincinnati Series (U. Ord.); CHMP = Champlainian Series (M. Ord.); CAN = Canadian Series (L. Ord.); CAM = Cambrian, and PC = Precambrian.



SALINE COUNTY

County no	Company or operator	Hole no.	Farm	Sec.	T.	R.	Spot location	Corner	Quarter of Section	Logging ref. elev., (ft)	Total depth (ft)	Age of deepest unit pen.	ISGS sample sat no.	Date comp.	Geophys. logs
3329	TUTU W&S CO	1	PURTEN I M	20	78	7E	330NL	330WL	NW1/4NW	377	5090	DEV	57160	1960	*
3031	BREHM C E	1	OLMENT	9	98	5E	2930NL	990WL	SE	421	4930		5066A	1969	*
2000	PARKER BRUS	1	PARKER	8	105	5E	504NL	250WL	SW1/4E	413	4724	DEV	35807	1965	*
3505	TEXUTA OIL CO	1	KING	32	109	7E	3303L	410EL	NE1/4E	590	3172	DEV	52023	1960	*

UNION COUNTY

12	LITTLE EGYPT OIL CO	1	RASLER	35	118	1W	330NL	330EL	SE1/4E	406	4053	CHMP	0522	1903	
14	SMITH W	1	MINE	21	118	2W			SW1/4E	415	1420	CHMP	344	1930	
15	STONDEVANT M M	1	RENDEMAN ADELA	23	118	2W			SW1/4W	590	515		924	1930	
17	STONDEVANT M M	1	CARTER CALVIN	1	118	3W	7003L	650EL	NW1/4E	492	329	DEV	973		
18	U S FOREST SERVICE		PINE HILLS RECREATIO	4	118	3W			SW1/4SE	490	64	DEV	177A	1901	
21	GOULD F M		ATLAS PONDEN CO	33	118	3W	20003L	2000EL		353	653	CHMP	1725	1935	
22	GOULD F M		C C C CAMP HUTCHINS	34	118	3W	15003L	1300EL		420	497		1464	1934	
24	LESCHEN HENRY		SCHLENKER L S	14	128	1E		NL	NE1/4W	400	2220	ORD			
03	MINTON W L	1	WILLIAMS M	11	128	1W	3300L	330EL	NW1/4E	545	2430	DEV	5025A	1964	
26	AMTANG	1	MULLIN A S	12	128	1W	4003L	654WL	SW	473	2360	DEV		1965	*
01	FRY W I	1	HILL A M	12	128	1W	3303L	330WL	SW	507	2225	DEV	03990	1960	*
05	LANUENS CU	1	DILLON PHED	31	128	1W	330NL	330EL	SW	540	700	DEV	2702A	1957	
37	GERB & DOUGLAS		UNION CU ST FOREST	7	128	2W	1503L	800EL		300	225	DEV	1857	1930	
40			CAVANESS NURSERIES	11	128	2W			SW1/4W	125	DEV	25707	1955		
52	STONDEVANT M M	1	STATE POND LAND	14	128	2W	550NL	450EL	NE1/4E	459	425	DEV	1037	1930	
49	MCLAUGH	4	CITY OF JONESBORO	25	128	2W			SE1/4NE1/4E	470	1300	ORD	44802	1963	
38	HESS FRANK		WOLF LAKE C C C CAMP	4	128	3W			SE1/4E	510	120	DEV	1327	1933	
01	STONDEVANT M M	1	UKY J W	7	138	1W	450NL	600EL	NW1/4E	470	490	DEV	407	1930	
00	STONDEVANT M M	1	HINY GLO	7	138	1W			NW1/4NW	422	340	DEV	944		
1	RIGNET F L	1	HILEPAN	21	138	1W	1375NL	459WL	SW	500	976	DEV	25942	1955	
20279	HEANLANU JOHN R		DAVIS MATTHEW	34	138	1W	20503L	1200WL		453	775	DEV		1973	
133	SHEPHERD JOHN	1	DUSSEIT	9	138	2W	330NL	330EL	NW1/4E	465	1072	CHMP		1976	
106	HUMBLE OIL & REFININ	1	PICARD JAMES E	21	138	2W	600NL	730WL	SE1/4W	424	8492	CAMP	5545A	1967	*
72	OHIO OIL CO	1	CHOS T W	21	138	2W	23003L	330WL	NL	441	1500	CHMP	19125	1900	
73	MIMB A S	1	POTASHNICK M D	26	138	3W	330NL	330WL	SE	344	1525	CHMP	10217	1905	

DEV = Devonian; SIL = Silurian; ORD = Ordovician; CINC = Cincinnati Series (U. Ord.); CHMP = Champlainian Series (M. Ord.); CAN = Canadian Series (L. Ord.); CAM = Cambrian; and PC = Precambrian.

WABASH COUNTY

County no.	Company or operator	Hole no.	Farm	Sec.	T.	R.	Spot location	Corner	Quarter of Section	Logging ref. elev. (ft)	Total depth (ft)	Age of deepest unit pen.	ISGS sample set no.	Date comp.	Geophys. logs
2945	SHUNE OIL CO	1	SUMMERS HARLEY	3	1N13W	662N1	560W1		NW	481	4555	UFV	36747	1950	•
2819	COYUNT & PAUL	1	SCHAFFER BUSLOE	31	2N11W	330E1	330W1		NWNE	415	5143		36741	1955	•
1919	IND FARM BUREAU CUOP	2-A	ZIMMERMAN J	18	1S12W	132E1	330W1		SENE	392	4237	UEV	21849	1951	•
2490	KING W J	1A	KLEN M	9	2S13W	330N1	380W1		NE	404	4692	UEV		1957	•

WASHINGTON COUNTY

860	THE TEXAS CO	1	SILVER PAUL	29	1N 1W	330N1	330W1		NEW	405	3130	UFV	50459	1957	•
796	HOPKINS DALE	1	GRAITHWOLD C	34	1N 1W	330S1	330W1		SE	472	4334	CHMP	14703	1949	•
902	HAYER KENNETH M	1	PUEHLER LYDIA	30	1N 2E				SW	426	2800	UEV	36504	1957	•
1263	SMITH HENRY P	1	SCHUTTE	31	1N 2W	330N1	330W1		NEW	423	2030	STL	36424	1940	•
2517	C E BREHM DRUGPHRD	1	SCHUEITTE HAROLD	31	1N 2W	990S1	990E1		SW	441	2784		53173	1940	•
512	NIAGARA OIL CO	1	SCHUMOFF RICHARD	33	1N 2W	330N1	330W1		SE	466	3010	STL	25978	1955	•
2412	SHERMAN DRUG CO	1	SCHLOSSER SUPHIA	37	1N 3W	990S1	330E1		SWSE		2590				•
803	GENTLES ALBERT	1	REINHARDT RAYMOND	33	1N 3W	330S1	330E1		SENE	447	2661	UFV	25594	1955	•
804	POWELL GRAMAM	1	SLEMMERIDGER WM	34	1N 3W	330S1	330E1		SWSE	440	2760	STL	21422	1951	•
1045	SUN OIL CO	1	HEMMINGHAUS R F	36	1N 3W	330N1	330E1		NWSE	410	2770	UFV	34277	1950	•
772	GULF REF CO	1	HEMMINGHAUS RICHARD	36	1N 3W	330N1	330E1		SE	420	2901	STL	30224	1950	•
2424	C E BREHM DRUGPHRD	1	FRANK CUMI	36	1N 3W	330S1	330E1		SWSE	430	2750	UFV	55731	1940	•
1740	MURAN E F INC	1	VULBRUCK LILLIAN L	36	1N 3W	330S1	330E1		SWSE	440	2830	STL		1941	•
59	KINGHOO OIL CO	1	HANK C H	15	1S 1W	330S1	330E1		SWSE	519	3362	UFV	411	1934	•
22993	MALORINGE N A	1	SCHNAKE HUMARD	20	1S 1W	330N1	330E1		SW	495	3281	UFV	54742	1974	•
827	MUDGE OIL CO	1	MITCHELL EDW	22	1S 1W	330S1	330E1		SENE	531	3190	UFV		1940	•
721	MARCH DRUG CO	1	HUML LMAS	23	1S 1W	360S1	330E1		SWSENE	541	3171	UFV		1950	•
60	GULF REF CO	4	HUML LMAS	23	1S 1W	660S1	330E1		SEW		3150	UFV	4944	1940	•
89	SHELL OIL CO	400	HUML M H	23	1S 1W	660S1	941E1		NW	541	3150	UFV	35599	1941	•
64	MAGNOLIA PETR CU	6	TIEMANN C	23	1S 1W	4N1	330E1		SWSW	538	3140	UEV		1940	•
509	GULF REF CO	6	HUML LMAS	23	1S 1W	660S1	330E1		SW	530	3140	UFV	32951	1955	•
351	MARCH DRUG CO	2	KUERLING LOHM	23	1S 1W	1060S1	330E1		SE	530	3181	UFV	26212	1955	•
359	MARCH DRUG CO	1	KUERLING LOHM	23	1S 1W	360S1	330W1		SE	526	3177	UFV		1955	•
710	GENL AM OIL CO TEX	2	BRUNN W E	23	1S 1W	660N1	330E1		SW	540	3160	UFV	34982	1940	•
775	MARCH DRUG CO	41	HUML LMAS	23	1S 1W	330N1	330E1		NW	530	3204	UFV	30134	1950	•
652	MAGNOLIA PETR CU	11	TIEMANN C	23	1S 1W	371S1	330E1		SWSW	530	4573	CHMP	27813	1950	•
641	GULF REF CO	7	HUML LMAS	23	1S 1W	330N1	360W1		SESW	520	4345	UFV	27002	1950	•
597	MARCH DRUG CO	1	HILYER-DRUNN	23	1S 1W	330S1	330W1		NWSE	527	3141	UEV		1955	•
1406	MAGNOLIA PETR CU	5	RAMM UTIO	23	1S 1W	330N1	330W1			525	3145	UEV	3953	1940	•
1393	MUDGE OIL CO	1	BRUNN W E UNIT	23	1S 1W	660N1	990E1		SW	531	3141	UEV	5444	1940	•
1407	MAGNOLIA PETR CU	6	RAMM UTIO	23	1S 1W	5S1	360E1		NESEW	534	3140	UEV	5554	1940	•
1412	MAGNOLIA PETR CU	10	TIEMANN C	23	1S 1W	650N1	330E1		NWSE		3140	UEV	3050	1940	•
1418	ALEXIS ENTERPRISES	1	HEICHLMAN LEWIS	25	1S 1W	330S1	330E1		NWNE	547	3412	UFV	19406	1950	•
190	MARCH DRUG CO	4+2	KUELLING WM CUMM	26	1S 1W	330S1	330W1		NWNE	557	3183	UFV		1950	•
745	GULF REF CO	14	STANTON A C	26	1S 1W	330N1	330E1		SWNW	540	4277	CHMP	32234	1950	•
604	GULF REF CO	10	STANTON A C	26	1S 1W	360N1	330E1		NW	544	4398	CHMP	26004	1950	•
710	GULF REF CO	12	STANTON A C	26	1S 1W	330N1	330E1		SEW	554	4405	CHMP	32043	1950	•
676	MARCH DRUG CO	1	KUELLING	26	1S 1W	330N1	330W1		NE	553	3175	UFV		1950	•
673	GULF REF CO	11	STANTON A C	26	1S 1W	360N1	330E1		NWNE	538	4387	CHMP	32470	1950	•
737	GULF REF CO	13	STANTON A C	26	1S 1W	330S1	660E1		NWNE	530	4400	CHMP	27517	1950	•
1024	GULF REF CO	5	STANTON A C	26	1S 1W	660N1	990E1		NW		3165	UFV	32954	1940	•
2024	NATL ASSOC PETR CU	1	MUMBANN MARTIN	1	1S 2W	990S1	330E1		SWNW	440	3043	UFV	49447	1975	•
1295	BALORINGE N A	1	EICAMEYER WALTER	5	1S 2W	330N1	330E1			450	2912	STL	40138	1941	•
644	HILL T G	1	HESEMAN-CHRISTIAN	4	1S 2W	330S1	330E1		NW	477	2044	UEV	27149	1950	•
1101	VICKERY W C	1	WIESE CHRISTIAN	9	1S 2W	330N1	330E1		SENE	470	4070	CHMP		1949	•
25081	C E BREHM DRUG & PRU	1	HEAPE IRENE	9	1S 2W	330N1	990E1		SE	470	3994	UFV	49461	1975	•
2946	DULL JOE	1	HANENBERGER	9	1S 2W	330N1	990W1		NW	457	2850		59047	1973	•
1907	SCHIEKMAN AL	1	SCHIEKBECKER	10	1S 2W	330S1	330W1		SESW	470	2940	UEV	34564	1954	•
1103	ASHLAND OILSREF CU	1	MUCA DEN	15	1S 2W	330S1	330E1		SWNESE	492	3151	STL	21274	1951	•
780	DUNCAN WALTER	1	MAKE WILBERT M	16	1S 2W	330S1	330E1		SWSE	491	2942	UEV		1950	•
410	DUNCAN WALTER	1	MUCA DEN	16	1S 2W	208S1	330W1		NLSE	495	2965	UEV	1600A	1947	•

DEV = Devonian; SIL = Silurian; ORD = Ordovician; CINC = Cincinnati Series (U. Ord.); CHMP = Champlainian Series (M. Ord.); CAN = Canadian Series (L. Ord.); CAM = Cambrian; and PC = Precambrian.



WASHINGTON COUNTY

County no	Company or operator	Well no.	Farm	Sec.	T.	R.	Spot location	Corner	Quarter of Section	Logging ref. elev. (ft)	Total depth (ft)	Age of deepest unit pen.	ISGS sample set no	Date comp	Geophys. logs
1023	SCHLIERMANN AL	1	WIESE	14	18	24	330SL	330FL	NENE	490	2912	DEV			1950
1432	VICKERY W C	1	HARVE LYDIA ETAL	16	18	24	330SL	330WL	NWSE	491	2965	DEV			1949
1433	DAYTON WARD W	1	WIESE C	16	18	24	330SL	330WL	NE	472	2936	DEV			1950
1185	THE PURE OIL CO	A1	HESEMAN AUGUST	18	18	24	330SL	330EL	SWSE	474	3492	SIL	21222	1951	*
1186	GULF OIL CO	1	HUCKA HULDA	21	18	24	330SL	330WL	NE	484	2990	DEV	24659	1954	*
1452	NATL ASSOC PETR CU	1	HARVE LYDIA F	21	18	24	330SL	330FL	NENE	484	2968	SIL		1963	*
485	DUNLAN WALTER	1	NEUMANN NELSON ETAL	22	18	24	360SL	400EL	SWSE	481	3066	DEV	43975	1963	*
1167	DUNLAN WALTER	1	SCHNITZER EDMUND	24	18	24	330SL	330WL	NE	524	3163	SIL	23505	1953	*
715	HAMMEN A J	1	VULBRUD LILLIAN C	1	18	34	330SL	330FL	NWNE	425	2827	SIL	27269	1956	*
2319	C E BREHM OIL & PRD	1	BUESTER H	1	18	34	330SL	330EL	SWNW	440	2783	SIL	33505	1966	*
2315	BREHM C E	2	VULBRUD LILLIAN C	1	18	34	330SL	330WL	SENE	447	2627			1966	*
1279	GALLAGHER VICTOR R	1	PKIES ALBERT	2	18	34	330SL	330WL	NWSE	440	2715	SIL	30975	1960	*
1190	THE CARTER OIL CO	1	SCHNIEBER WALTER	3	18	34	330SL	330WL	NWSE	446	2795	SIL	22378	1952	*
1797	GALLAGHER VICTOR R	2	PKIES ALBERT	3	18	34	330SL	330WL	SE	440	2712	SIL		1961	*
2305	C E BREHM OIL & PRD	1	REINHARDT CUMM	4	18	34	330SL	330EL	NWSE	446	2664		52849	1965	*
572	GULF OIL CO	1	HARVE HENRY	10	18	34	330SL	330WL	NWSE	477	2780	SIL	26074	1955	*
656	DUNBAR PRICE	1	SCHNIEBER ANNA	14	18	34	330SL	330WL	SESE	458	2860	DEV	26480	1956	*
1259	SHULMAN BROS	1	SCHUETTE	14	18	34	330SL	330WL	SENE	451	2790	DEV	36415	1960	*
1041	VANERBARRA JAMES M	1	PKIES C	14	18	34	330SL	330WL	SESE	450	2830	DEV	32852	1958	*
1033	SCHAEFER OIL CO	1	BUESTER	14	18	34	330SL	330EL	SWNE	452	2787	SIL	42101	1962	*
1195	BENNETT BROS	1	BALDWIN SUSIE M	19	18	34	330SL	330EL	SWNE	450	2860	DEV		1945	*
22750	C E BREHM OIL & PRD	1	RYBACKI	21	18	34	330SL	330WL	NWSE	452	2895		59099	1973	*
1147	INLAND OIL CO	1	LICHTENPELS	22	18	34	330SL	990EL	SWSE	447	2607	DEV	13487	1945	*
1017	WASHINGTON NATL GAS	1	OLLZE ELMER	24	18	34	330SL	330EL	NWSE	433	2755	SIL	33173	1958	*
2402	TRANSAMERICAN OIL & GAS	1	CULLMEYER	36	18	34	330SL	330EL	NW	447	2952		58863	1965	*
2016	NATL ASSOC PETR CU	1	MUMINKEL ALBERT F	2	18	44	330SL	330WL	NWSE	441	2500	SIL	49456	1964	*
503	SUN OIL CO	1	DUEKHOUB AMALIA	3	18	44	330SL	330EL	SWSW	414	2242	SIL		1955	*
545	SUN OIL CO	2	DUEKHOUB AMALIA	3	18	44	330SL	330WL	SWSW	411	2498	SIL	3245	1955	*
1442	FURLEY A M	2	OLMS HOB T	3	18	44	330SL	330EL	NWSE		2360	SIL		1954	*
1199	FURLEY A M	1	DUEKHOUB AMALIA	3	18	44	330SL	330WL	SENW	408	2368	SIL	34270	1954	*
1167	BURKETT M D	1	WILKE HERSHEL	3	18	44	370SL	390WL	SESW	419	2735	SIL		1959	*
1441	FURLEY A M	1	OLMS	3	18	44	330SL	660EL	NWSE	408	2319	DEV	34250	1953	*
1006	JET OIL CO	1	STONCA	3	18	44	330SL	330WL	SWSE	441	2374	DEV		1958	*
1443	FURLEY A M	1	SUMMERS	3	18	44	330SL	330WL	NE	413	2618	DEV	22664	1952	*
2357	FREY-MAXINE OIL CO	2	WILKE	3	18	44	650SL	650EL	SW	424	2263	SIL		1967	*
23213	OLLZE ELMER	2	DUEKHOUB	3	18	44	990SL	330EL	NWSE	416	2290	SIL		1976	*
600	THE TEXAS CO	1	REICHMANN WALTER	4	18	44	330SL	330EL	SWSE	408	2373	DEV	26769	1956	*
709	TEXAS CO	1	KUGLER W U	4	18	44	330SL	330WL	NWSE	405	2273	DEV	27649	1956	*
1209	HOBLEN ROBERT H	1	BENING COM	4	18	44	330SL	330WL	NESE	411	2272	SIL		1940	*
1277	HOBLEN ROBERT H	1	KUGLER	4	18	44	330SL	330WL	SE	410	2376	SIL	36357	1960	*
1427	BURKETT M D	1	BENING COM	4	18	44	330SL	330WL	SESE	443	2356	SIL		1950	*
2507	BYRON OIL IND	1	FRIEDLHAGERBUSCH	4	18	44	430SL	330WL	SW	407	2272	SIL		1964	*
2024	JET OIL CO	1	REICHMANN WALTER	4	18	44	330SL	330EL	NWSE	409	2308	DEV		1964	*
414	C E BREHM OIL & PRD	1	KUCKANORR	5	18	44	330SL	330WL	SW	407	3076	CHMP	32843	1957	*
925	C E BREHM OIL & PRD	1	KUGLER	5	18	44	330SL	330EL	SW	408	2206		31260	1957	*
2495	EO ENTERPRISES INC	1-A	HAGERBUSCH ANLENE	5	18	44	330SL	480EL	SW	405	2217	SIL		1964	*
2494	EO ENTERPRISES INC	1	HAGERBUSCH ANLENE	5	18	44	330SL	330WL	NWSE	404	2330	DEV		1964	*
2489	EO ENTERPRISES INC	1	KAMPE FRED U	5	18	44	330SL	630WL	NESE	408	2237	SIL		1960	*
2539	EO ENT INC	1-A	MASCHHOFF ALBERT	5	18	44	580SL	990EL	NESE	408	2224	SIL		1964	*
2540	EO ENTERPRISES INC	1	RUMMANN WM ETAL	5	18	44	330SL	400WL	NE	404	2337	DEV		1969	*
2463	EO ENTERPRISES INC	1	REHMENS WILHELM	5	18	44	990SL	475WL	NWSE	408	2210	DEV		1969	*
2541	EO ENTERPRISES INC	1	DIECKER-HAMMEL ETAL	5	18	44	330SL	740EL	NE	407	2226	SIL		1969	*
2462	EO ENT INC	1	MASCHHOFF ALBERT	5	18	44	990SL	900EL	NESE	408	2234	SIL		1964	*
2902	C E BREHM OIL & PRD	1	BALDWIN	5	18	44	330SL	330WL	SENE	402	2240	DEV	49730	1963	*
2403	C E BREHM OIL & PRD	1	KAMPE CUMM	5	18	44	330SL	990EL	NW	404	2216	DEV	49732	1963	*
2429	EO ENTERPRISES INC	1	BALDWIN	5	18	44	990SL	330WL	SE	404	2230	SIL	56324	1964	*
2429	EO ENTERPRISES INC	1	BALDWIN	5	18	44	990SL	330EL	SE	402	2282	DEV	30643	1957	*
423	BREHM	1	GARLICH MILURED ETAL	6	18	44	330SL	330EL	SE	407	2300	SIL		1957	*
919	C E BREHM OIL & PRD	1	CUMM	6	18	44	330SL	330WL	SESE	406	2241	SIL		1957	*
961	C E BREHM OIL & PRD	1	FISCHER	6	18	44	330SL	330WL	SW	413	2250	SIL	55748	1960	*
2419	C E BREHM OIL & PRD	1	BURMANN	6	18	44	330SL	330WL	SWNE	405	2290	DEV		1967	*
2506	C E BREHM OIL & PRD	1	FEDERAL INTST-ALTMNS	6	18	44	330SL	330EL	SE	409	2233	DEV		1960	*
2422	C E BREHM OIL & PRD	A1	ILL PUMER	6	18	44	1650SL	2310EL	SE	409	2233	DEV		1960	*
2367	C E BREHM OIL & PRD	1	GRENE	6	18	44	330SL	990EL	NW	403	2214	DEV	54744	1967	*
1200	GLASS TCO	1	MASHEIDER	7	18	44	330SL	330EL	NW	413	2347	SIL	22450	1952	*
437	COLLINS BROS OIL CO	1	BURMANN LHAS	8	18	44	330SL	1650WL	NE	413	2338	SIL	22472	1957	*
432	COLLINS BROS OIL CO	1	HAUER FRED	8	18	44	330SL	330WL	SE	430	2393	DEV	33613	1958	*
2404	EO ENTERPRISES INC	1	BAER HENRY CUMM	8	18	44	990SL	330WL	NWNE	405	2240	SIL		1969	*
1445	NATION OIL CO	1	TJENSING H F	9	18	44	330SL	330WL	SWNW	439	2428	DEV	17919	1960	*
426	LINDERS R E	1	RIECHMAN	9	18	44	330SL	330WL	NW	440	2353	DEV		1968	*
840	SEIF	1	DICK-WILKE COM	10	18	44	330SL	400EL	NWNE	412	2277	SIL		1957	*
903	STEIN CHAS R	1	BINKMAN	10	18	44	330SL	330WL	NWNE	437	2350	SIL		1957	*
1446	MAGNOLIA PET CO	1	STONCA AUGUST	10	18	44	330SL	330EL	NWNE	405	2503	SIL	25152	1954	*
2306	NOBLE OIL COMPANY	1	REICHMAN W C	10	18	44	330SL	630WL	NWNE	422	2294	SIL	51804	1960	*
823	SCHWARTZ MAX	1	LUENDER	12	18	44	330SL	330EL	SW	449	2652	DEV	27769	1957	*
455	OBERING E A	1	TJENSING COM	10	18	44	330SL	330WL	SWSW	436	2437	SIL		1956	*
1444	OBERING E A	1-A	TJENSING AUGUST J	10	18	44	330SL	330WL	NWSE	443	2600	SIL	21664	1951	*
1449	OBERING E A	1	TJENSING H F	10	18	44	330SL	330WL	NW	440	2460	SIL	39036	1951	*
2174	WAMTUB OIL CO	2	TJENSING COM	14	18	44	480SL	330EL	NWSE	440	2495	DEV		1964	*
1447	DURAN THOS S	2	RENNENBAKER WALTER	14	18	44	330SL	330WL	NW	448	2511	DEV		1953	*
520	OBERING E A	3	BALDWIN	15	18	44	330SL	330EL	NESE	404	3505	CHMP	25644	1955	*
1450	OBERING E A	2	BALDWIN	15	18	44	330SL	330FL	SE	450	2367	SIL		1951	*
1451	OBERING E A	1	HULLE T	15	18	44	330SL	330WL	NE	450	2605	SIL		1952	*
1452	OBERING E A	1	KAMPE FRED	15	18	44	330SL	330EL	SWSE	437	2630	DEV	24559	1954	*
1202	OBERING E A	1	BALDWIN	15	18	44	330SL	330EL	SESE	440	2338	DEV	21374	1951	*
1203	HEZNIK JOE	1	MUFLE W A	16	18	44	330SL	330WL	NE	440	2482	SIL	22654	1952	*
2446	C E BREHM OIL & PRD	1	PUMER	17	18	44	330SL	990WL	NWSE	419	2570			1974	*
1260	COLLINS BROS OIL CO	1	JACOBUS ADOLPH	18	18	44	330SL	330EL	NWNE	412	2300	SIL	35309	1960	*
1213	COLLINS BROS OIL CO	1	HARVE-HURMANN	18	18	44	330SL	330WL	NWNE	410	2292	DEV	33161	1959	*
1204	BENEDICT-THOS OIL CO	1	GRENE	19	18	44	1650SL	330EL	SW	437	2427	SIL	21840	1951	*
412	FARRAN OIL CO	1	ADOLT CUMM	21	18	44	330SL	330EL	SE	441	2467	DEV	31224	1957	*
1265	FURLEY A M	1	BALDWIN R	22	18	44	330SL	330WL	SE	445	2554	SIL	22067	1952	*
2541	NATL ASSOC PETR	1	FELBERGER HEINS	23	18	44	330SL	330WL	SESE	447	2534	DEV	53833	1966	*
2287	HURT JAMES T	1	SPRINGMANS	23	18	44	330SL	330WL	NESE	455	2532	DEV	51523	1965	*
2440	BALDWIN WILIAM W	1	BUESTER JOHN	23	18	44	330SL	330EL							

WASHINGTON COUNTY

County no.	Company or operator	Hole no.	Farm	Sec.	T.	R.	Spot location	Corner	Quarter of Section	Logging of ref. elev., (ft)	Total depth (ft)	Age of deepest unit pen.	ISGS sample set no.	Date comp.	Geophys. logs
1207	DIRICKSON T BLAKE	1	JOELLEBELM FRED	32	18	4W	330SL 330WL		NW	463	2390	DFV	19316	1949	*
2020	KINMAN UTHO	1	AUDIEVILLE LBM CO	35	13	4W	330SL 330FL		SW		2506	DFV		1951	*
1208	OBERING E A	1	HEMMAN	36	13	4W	330NL 330WL		SE	459	2762	STL	21361	1951	*
2657	M D BURRETT OIL PROP	1	GAEBE	36	13	4W	990NL 330WL		SE	461	2553	DEV		1971	*
22992	FULK PENNY	1	GAEBE B	36	13	4W	330SL 330EL		NE	468	2800		59507	1974	*
2381	C E BREHM OIL & PROD	1	WINTERS-ILL PUMER	1	13	5W	330NL 330FL		NE	410	2215	DEV	54800	1967	*
648	COLLINS BROS OIL CO	1	MUELSKOTTER COM	16	13	5W	330SL 330WL		SE	390	2134	STL	25144	1954	*
1472	ASHLAND OIL & REF CO	1	BUTZ EDWIN S	16	13	5W	330NL 330WL		SW	388	2131	STL		1952	*
2502	CY-APRESS OIL CO	1	LUEBKE	16	13	5W	330NL 330EL		SE	403	2065	STL	57315	1970	*
914	COLLINS BROS OIL CO	1	MULTE CUMM	20	13	5W	330NL 330EL		SE	398	2100	STL	34641	1957	*
911	COLLINS BROS OIL CO	1	DILL LOMM	21	13	5W	330NL 330FL		SE	397	2133	STL		1956	*
559	COLLINS BROS OIL CO	1	BKUEGEMANN CUMM	21	13	5W	330NL 660WL		NW	398	2913	CHMP	25903	1959	*
1084	COLLINS BROS OIL CO	1	MUELLMAN ROSA	21	13	5W	330NL 660WL		SW	395	2143	STL	34523	1958	*
1278	NATL ASSOC PETR CO	1	LOHMANN-DILL COM	21	13	5W	330NL 330EL		SE	399	2139	STL	37156	1960	*
2309	FREDERKING W T	1	SCHUETZ	22	13	5W	330NL 330WL		NE	403	2177	STL	52417	1965	*
2293	FREDERKING W T	1	KAMPE B SWEAK COMH	22	13	5W	330SL 330WL		NW	402	2174	STL	51750	1965	*
2326	SUPERION OIL CO	1	UNVERFERMT A	23	13	5W	990SL 330WL		SE	452	2240		59529	1974	*
1288	COLLINS BROS OIL CO	1	BURKE-POHL HARRY	24	13	5W	330SL 430WL		SE	452	2353	DEV	40966	1960	*
2036	HEPLEY JAVU F	1	SIEINKAMP	24	13	5W	330NL 624WL		NE	430	2306	DEV	50264	1944	*
1866	SMARFSPEAKE OIL CO	1	BROCKMEIER-BONHOFER	24	13	5W	330SL 330WL		SE	462	2312	DEV	43172	1962	*
515	MULLIGAN JOHN E	1	OSTENHOFF ALFRED	26	13	5W	330SL 330WL		NW	432	2260	STL	25717	1955	*
1801	THE PURE OIL CO	1	HOHLT HENRY	27	13	5W	330NL 330WL		SE	413	2232	STL	41817	1961	*
1294	COLLINS BROS OIL CO	1	JONES-PIEPER COMH	29	13	5W	330NL 660WL		SE	399	2141	STL	37915	1961	*
662	STRICKLAND FRANK L	1	LUMMAN	30	13	5W	990SL 330EL		SE	414	2131	DEV	27014	1956	*
1263	HUCHINS D J	1	BROCKSCHMIDT ADULPH	33	13	5W	330SL 100WL		SE	432	2205	STL	36121	1960	*
1476	DURAN THOS S	1	KUCH HENRY	34	13	5W	330SL 330WL		NE	404	3000	CHMP	23765	1953	*
2366	DESLOVE JUS JR	1	SEGELHORNST UTTO	34	13	5W	366SL 350EL		SW	433	2350	STL	53354	1940	*
687	C E BREHM OIL & PROD	1	GRAE EDW	36	13	5W	330SL 330WL		NE	440	2395	STL		1956	*
1791	N A BALURIDGE OIL	1	DROEGE COMH	2	23	1W	990SL 990EL		SW	533	3291		41001	1941	*
669	KENNARD OIL CO INC	1	TUCKER J P	8	23	1W	330SL 330WL		SE	563	4499	CHMP	27015	1950	*
1486	DURAN THOS S	1	SCHNITZER H W	15	23	1W	330SL 330FL		SW	579	3332	DEV	22102	1951	*
451	HIRST M S	1	KULT ED	19	23	1W	330SL 330FL		SW	552	3150	DEV		1940	*
1800	THE PURE OIL CO	1	LUPA WM	19	23	1W	330SL 200WL		SE	530	3263	DEV	41518	1961	*
1879	NATL ASSOC PETR	1	BERNREUTER EDWARD	19	23	1W	330SL 330EL		NE	565	3160	DEV		1962	*
1802	NATL ASSOC PETR	1	BERNREUTER-UBERHOFER	19	23	1W	660SL 330WL		NE	562	3151	DEV	42979	1962	*
1847	NATL ASSOC PETR	1	JACK DONNA H COMH	19	23	1W	660SL 330EL		SE	549	3255	DEV	42291	1962	*
1951	NATL ASSOC PETR CO	2	LUPA WM	19	23	1W	330NL 660EL		NW	560	3165	DEV		1963	*
1977	NATL ASSOC PETR CO	1	BERNREUTER-WAIEH	20	23	1W	660SL 330EL		NW	550	3177	DEV		1963	*
1861	NATL ASSOC PETR CO	1	KINNE OSCAR M	30	23	1W	660NL 330EL		NE	564	3171	DEV		1962	*
346	STRICKLAND FRANK L	1	HILL CHARLES	31	23	1W	330NL 330WL		SW	540	3194	DEV	25635	1955	*
360	BALURIDGE N A	3	WALTER W J	32	23	1W	330SL 330EL		NE	563	3100	DEV		1955	*
1491	THE OHIO OIL CO	1	SAWYER P ETAL	33	23	1W	330SL 330EL		SW	533	3110	DEV	23904	1953	*
2297	TEXACO INC	1	CEGLENSKE A J	34	23	1W	660SL 660EL		NE	554	4436	CHMP	51747	1963	*
1792	CARTER JAMES E	1	MICHALSKI ELM	35	23	1W	990SL 330EL		NW	540	3257	DEV	41955	1961	*
406	CHICAGO PET CO	1	MUEGELY J W	4	23	2W	330SL 330FL		SE	523	3070	DEV	17499	1947	*
1150	THE TEXAS CO	1	MCGILLIAMS G U JR	5	23	2W	330NL 330WL		SE	480	3125	DEV	20372	1953	*
2924	WHITE CARL	1	BORUP	7	23	2W	990SL 660WL		SW	482	3105			1953	*
1005	COLLINS BROS OIL CO	1	LEUFE	8	23	2W	330SL 330WL		NE	531	3124	STL	33622	1959	*
275	OHIO OIL CO	1	BUENNER ELIZABETH	9	23	2W	330NL 1065EL		NW	539	3152	DEV	4937	1940	*
348	COLLINS BROS OIL CO	1	CUMMEYER RALPH	9	23	2W	330SL 330EL		NE	559	3149	STL		1955	*
1500	OBERING E A	5	HASEMEIER	9	23	2W	330SL 330EL		SW	550	3054	DEV		1953	*
1499	OBERING E A	4	HASEMEIER	9	23	2W	330NL 330WL		NE	562	3067	DEV		1952	*
1497	COLLINS BROS OIL	3	AHLF MANY	9	23	2W	330NL 330WL		SE	535	3043	DEV		1953	*
1501	OBERING E A	6	HASEMEIER	9	23	2W	330SL 330EL		NE	571	4175	CHMP	23045	1953	*
1152	COLLINS BROS OIL CO	1	AHLF MANY	9	23	2W	330SL 330EL		NE	501	3069	DEV	23213	1952	*
1496	COLLINS BROS OIL CO	2	AHLF MANY	9	23	2W	330SL 330FL		NE	519	3031	DEV		1952	*
1510	COLLINS BROS OIL CO	62	STRICKNER-MEINERT	10	23	2W	330NL 330WL		SE	541	3211	STL	22662	1952	*
1503	OBERING E A	3	HASEMEIER	10	23	2W	330NL 330FL		NW	574	3000	DEV		1953	*
1509	COLLINS BROS OIL CO	3	STRICKNER-MEINERT	10	23	2W	330NL 330WL		SE	530	4193	DEV	22790	1952	*
1507	COLLINS BROS OIL CO	1	MEINERT WM	10	23	2W	330NL 330WL		NE	567	3040	DEV	21362	1951	*
1506	COLLINS BROS OIL CO	3	MUEGELY J W	10	23	2W	330SL 660EL		NW	520	3032	DEV		1953	*
1153	OBERING E A	1	HASEMEIER	10	23	2W	990NL 330EL		NW	579	3303	STL		1951	*
1508	COLLINS BROS OIL CO	1	STRICKNER-MEINERT	10	23	2W	330SL 330FL		NW	546	3071	DEV		1952	*
1505	COLLINS BROS OIL CO	2	MUEGELY J W	10	23	2W	990SL 330WL		NW	537	3063	DEV		1952	*
1502	OBERING E A	1	HASEMEIER	10	23	2W	330NL 330WL		NW	569	3070	DEV		1952	*
1504	COLLINS BROS OIL CO	1	MUEGELY J W	10	23	2W	400SL 330EL		SW	551	3063	DEV		1952	*
1124	COLUMBUS EXPLOR CO	1	PIUNOT	15	23	2W	330NL 330WL		NE	559	3207	DEV	21985	1951	*
1066	REDLINE NASH	1	BUCHANIN HENRY	30	23	2W	330NL 330EL		NW	494	3020	DEV	33139	1958	*
1536	OBERING E A	1	MCGILLIAMS	33	23	2W	330SL 330FL		NW	533	3122	DEV	21992	1952	*
23075	SHELL OIL CO	A-7	KHOSKI	33	23	2W	330NL 420WL		SE	541	4170			1975	*
1547	COLLINS BROS OIL CO	1	SKURSKI HENRY	36	23	2W	330NL 330WL		SE	530	3212	DEV	23441		*
2021	NATL ASSOC PETR CO	1	BACKS WM F	1	23	3W	330NL 330FL		SW	460	2946	DEV	49449	1964	*
365	WERNER BRUS	1	MUELLER	3	23	3W	330NL 330WL		NE	447	1578	DEV	10494	1963	*
1169	SLAUGHTER PROD CO	1	MEYER-WEISE	5	23	3W	330NL 330WL		SW	463	2700	DEV	23737	1953	*
743	MYERS DENNY	1	GAEBE	4	23	3W	330SL 330WL		NW		2645	DEV	27249	1956	*
2022	NATL ASSOC PETR CO	1	GAEBE WENDELL K	8	23	3W	330SL 330WL		NE	492	2072	DEV		1964	*
23165	TOTAL LEONARD INC	1	MAGIBI KATHMYN COMH	4	23	3W	330NL 330WL		SW	542	2076			1975	*
1181	THE CARTER OIL CO	A1	HAARTEL & N R R UNIT	14	23	3W	330NL 330WL		SW	493	3142	DEV	23179	1952	*
2927	C E BREHM OIL & PROD	1	MICHAEL	17	23	3W	330NL 330FL		SE	530	3010		50871	1973	*
2922	JENKINS BROS	1	WIELAND	18	23	3W	1650NL 330WL		NW	597	3001		56905	1973	*
22983	GETTY OIL CO	3	HARRE ARTHUR	18	23	3W	330SL 330EL		SW	539	2700			1974	*
2887	AMOCO PROD CO	1	GREEN CLARA E	19	23	3W	330SL 330EL		SE	525	3032			1973	*
2869	FULA PENNY	1	BERNREUTER-MORRISON	19	23	3W	330SL								



WASHINGTON COUNTY

County no.	Company or operator	Hole no.	Farm	Sec.	T.	R.	Spot location	Corner	Quarter of Section	Logging ref. elev., (ft)	Total depth (ft)	Age of deepest unit pen	ISGS sample set no.	Date comp.	Geophys. logs
2900	AMOCO PROD CO	5	HARRE ANNULO	20	29	1W	330NL 330WL		SW	530	2943			1973	*
2904	FULA PERRY	4	HARRE	20	29	3W	330SL 330WL		NESW	549	2721		50737	1973	*
2905	FULA PERRY	2-A	HARRE	20	29	3W	330SL 330WL		SWNW	549	2650		50864	1973	*
2905	GETTY OIL CO	1	HARRE MELVIN	20	29	3W	330SL 330WL		NWNW	549	2730		50659	1973	*
2872	FULA PERRY	1-A	HARRE	20	29	3W	330SL 330WL		NW	533	2691			1973	*
2855	AMOCO PROD CO	1	HARRE ANNULO	20	29	3W	330NL 330FL		NWSW	537	3000			1973	*
2854	FULA PERRY	2	HARRE	20	29	3W	330NL 330WL		NESW	552	2784			1973	*
2803	AMOCO PROD CO	3	HARRE ANNULO	20	29	3W	330NL 330FL		SWSW	544	3000			1973	*
2298	NATL ASSOC PETR	1	KAARF ALIEM	25	29	3W	330NL 330FL		SE	523	3192	UEV	51854	1965	*
2890	MIDWEST OIL PROD	1	MAGEL	25	29	3W	330SL 660EL		NENW	540	3000		50897	1973	*
2600	AMOCO PROD CO	1	UNOSTE HENRY	30	29	3W	330NL 330FL		NWNE	520	2860			1973	*
2886	AMOCO PRODUCTION	1	KULMEIER GUSTAV	30	29	3W	330SL 330EL		SW	517	2880		50720	1973	*
2873	COMANLME OIL CORP G1	1	LOERT	32	29	3W	330SL 330WL		NWSE	522	2800	UEV	50677	1973	*
1816	NATL ASSOC PETR	1	HARRE HENRY	53	29	3W	330SL 330WL		SE		2800	UEV		1940	*
1504	EVERHART J W M	1	WINTERS	33	29	3W	990SL 330EL		SWNE		2810	STL	2181A	1951	*
23447	BULLSGRUBER DRUG	1	WATTS J L	34	29	3W	330SL 990WL		NE	521	2973		60156	1975	*
477	NATL ASSOC PETR CO	1	HEMMANN GEORGE D	1	29	4W	330NL 990WL		SE	466	2657	UEV	33064	1958	*
710	GEORGE T W	1	DUELLING CHRIS L	1	29	4W	330NL 330WL		SW	494	2645	UEV	30157	1951	*
1811	MULLIGAN JOHN E	1	FRITCKE ERWIN	5	29	4W	330SL 330WL		SE	462	2430	SIL		1958	*
702	NASH MEUMINE	1	LUECKE WALTER	6	29	4W			NW	453	2458	DFV	3240A	1956	*
671	NASH MEUMINE	1	RENNERHAUBE LOHM	7	29	4W	1900NL 0850EL		SE	423	2446	DFV	28974	1946	*
373	SMITH PETROLEUM CO	1	MITTENDORF WM M	8	29	4W	330SL 330WL		SE	467	2450	UEV	6346	1941	*
828	MUNIGUMERY BILL	1	MITTENDORF EDWARD	8	29	4W	330SL 330FL		NWSE	470	2460	UEV		1957	*
2809	FOUR W EXPLORATION CO	1	MEYER L	13	29	4W	330SL 330FL		NENW	517	2745		50721	1973	*
2592	CURTIS CO #3 INC	1	GARLICH	14	29	4W	330NL 330FL		NENW	477	2570	SIL		1970	*
2929	UNION OIL CO OF CAL	1	OSTENDORF	16	29	4W	400SL 330FL		NW	454	2600		50977	1973	*
917	M D BURKETT OIL PROP	2	HUMLT	17	29	4W	330NL 330FL		SENW	455	3275			1972	*
1180	COLUMBUS EXPLOR CO	1	WULF G A	17	29	4W	330SL 330WL		SENW	462	2437	STL	22114	1954	*
2493	DELZE ELMER	1	OSTENDORF E W	17	29	4W	990SL 990WL		SW	454	2312	DFV	50594	1949	*
2298	M D BURKETT OIL PROP	2	SCHUETZ CUMM	17	29	4W	330NL 330FL		NWSE	462	2340			1974	*
2433	M D BURKETT OIL PROP	1	OSTENDORF	17	29	4W	330NL 330FL		SESW	460	2345			1972	*
23058	SHEKMAN CLARENCE	2	OSTENDORF	17	29	4W	330SL 330FL		SWSW	463	2370			1975	*
2756	SHEKMAN DRILLING CO	1	MITTENDORF	17	29	4W	990SL 330EL		NWSW	432	2385			1972	*
2725	M D BURKETT OIL PROP	1	MITTENDORF-MITTENDORF	17	29	4W			SW	447	2360	UEV	57732	1971	*
2635	M D BURKETT OIL PROP	1	HUMLT	17	29	4W	330SL 330WL		NE	465	2400	UEV		1971	*
2714	M D BURKETT OIL PROP	1	SCHUETZ CUMM	17	29	4W	990NL 330WL		SE	450	2349	UEV		1971	*
2716	M D BURKETT OIL PROP	1	FABER	17	29	4W	330NL 330WL		SWSE	461	2350	UEV	57731	1971	*
970	THOMPSON HILMAR S	1	GAEOE	18	29	4W	330SL 330EL		NENE	460	2408	STL	33449	1950	*
702	MCINTYRE PAUL J	1	DETERING	18	29	4W	330NL 330EL		SW	445	2450	STL	27446	1950	*
528	AURORA GASOLINE CO	1	FINKE JOHN	19	29	4W	330NL 330FL		SE	460	2465	SIL	25735	1955	*
23114	STICKER & SITLEY INC	1	MITTENDORF M	19	29	4W	330NL 330EL		NWNE	459	2500		60229	1975	*
2604	MCINNIS & FUNDERBERG	1	AUFFENBERG	19	29	4W	330SL 330FL		NW	427	2330	STL	55552	1968	*
1293	CARR CHARLES E	1	FABER ARTHUR	20	29	4W	330NL 330NL		NE	464	2437	UEV	70227	1940	*
2694	SIEFELDI MAYMON H	1	SHEKMAN ERNEST	20	29	4W	330NL 330EL		NWNS	460	2440		54549	1953	*
25004	M D BURKETT OIL PROP	1	HUMMELSTEN	23	29	4W	330NL 660WL		NENW	469	2490		59950	1975	*
2694	DELZE E-LEIDERMAN G	1	HUMGRINK ESTATE	23	29	4W	990SL 990WL		SESW	481	2503	UEV	50598	1949	*
2634	M D BURKETT OIL PROP	1	HUMGRINK	23	29	4W	330NL 330WL		SENW	470	2570	DFV		1971	*
2674	HEESON NICHARU W	1	MEYERS LESTER	24	29	4W	330SL 330FL		NENE	512	2720		50722	1973	*
1170	M & B DRILLING CORP	1	HAUER FRED U	29	29	4W	330NL 330EL		SENW	484	2692	CHMP	20941	1949	*
2851	NEWCOMB CECIL W	1	RUSSE-LEPPENFELD	29	29	4W	330NL 1650EL		SE	450	2405		50802	1973	*
974	NATL ASSOC PETR CO	1-A	BUMMAN	30	29	4W	330NL 330WL		NE	471	2450	DFV	3311A	1958	*
906	JAMES KEN C	1	PUITEK	31	29	4W	330SL 330EL		NENE	493	2591	UEV	30841	1957	*
1171	MCGLASSUN WALTER J	1	DKOEGE	31	29	4W	330SL 330EL		NENW	460	3239	CHMP	74323	1954	*
1579	SLAUGHTER A J JR	1	MUELLER CUMM	31	29	4W	330SL 330WL		NENE	483	3270	CHMP		1949	*
709	NATL ASSOC PETR CO	1	BRINKMAN HARRY	32	29	4W	330SL 330EL		NWNS	480	2463	UEV		1956	*
369	TEXAS CO	1	KURCSE C L	32	29	4W	330SL 330WL		SE	474	2497	DFV	30321	1945	*
314	MINTON UMAR W JR	1	BURCETH AGNES	32	29	4W	330SL 330WL		SENW	480	2350	STL	26251	1953	*
498	MINTON UMAR W JR	1	ZIBA WM ET AL	32	29	4W	330SL 330WL		NESW	475	2372	SIL		1955	*
1602	MINTON UMAR W JR	1	PALLER JUE	32	29	4W	330NL 330EL		NWSW	491	2494	DFV		1951	*
1601	FUTIAUFBERG GUNTHER	1	DEMENT	32	29	4W			NE	481	2395	UEV	7111	1941	*
1031	NATL ASSOC PETR CO	1	HARRE-RUSENER CUM	36	29	4W	330SL 330FL		SW	514	2732	DFV	33929	1950	*
674	CENTRAL OIL PROD INC	1	HARRE	36	29	4W	330SL 330WL			503	2740	UEV		1950	*
1604	COLUMBUS EXPLOR CO	1	RUESNER PAUL	34	29	4W	330NL 330WL		NE	510	2752	UEV	19534	1949	*
1603	HURTON LEU V	1	EIGENHAUCH ALVIN	36	29	4W	330NL 330FL		NWNS	502	2765	UEV		1953	*
2905	ANSCHUTZ CORP	1	RUESNER	36	29	4W	600SL 330FL			520	3700		50901	1973	*
577	NASH MEUMINE	1	MARQUARD	2	29	5W	330SL 330EL		NWSE	415	2470	SIL	25989	1955	*
23405	SUPERIOR OIL CO	1	DUJELLING KOLAND E	8	29	5W	330SL 330EL		NENE	453	3006		54524	1974	*
1172	OBERTING E A	1	MARQUARD EDWARD	10	29	5W	990NL 990WL			440	2445	SIL	21419	1951	*
594	SUN OIL CO	1	BRUEGEMANN HENRY	11	29	5W	330NL 330WL		SWSW	454	2361	UEV	2020A	1951	*
791	AUFFENBERG JAMES A	1	AUFFENBERG CAROLINE	14	29	5W	330NL 330FL			421	2385	UEV	27459	1946	*
571	RUMALUT DRILLING CO	1	HINKMAN FREDERICK	14	29	5W	330NL 330WL		NESW	464	2475	DFV	10754	1944	*
2249	KING FRANK W JR	1	KUELLEN CUMM	15	29	5W	500SL 330WL		NENE	464	2330	STL	52144	1965	*
2240	KING F	1	MULLIGNEB DEMLE	15	29	5W	460NL 600WL		NENW	460	2355	SIL	5042A	1943	*
1173	TAIN CITY DEVELOPMENT	1	DUPEKE AMANDA	16	29	5W	330NL 330WL		SENE	442	2360	DFV	23758	1943	*
1405	THOMP R H	1	MASMAN	16	29	5W	330SL 330FL		SWSW	490	2210	STL	43449	1942	*
1607	OHIO OIL CO	1	STEINHAFF M	16	29	5W	330SL 990FL			447	2291	DFV	20244	1953	*
703	CANTER DRILLING CO	1	MUELSCHER	21	29	5W	330NL 330WL		SE	445	2304	SIL	30586	1950	*
1174	MURPHY WM R	1	MEYER JOHN	21	29	5W	660SL 330WL		SE	448	2422	UEV	2219A	1950	*
2923	E S DRILLING CO	1	WOLF EDWAM	24	29	5W	330NL 330WL		NENE	477	2705		59605	1973	*
22990	DUNNEWALD JAMES H	1	TIEFELMANN	28	29	5W	330NL 330FL		SW	461	2292		59343	1974	*
22972	DUNNEWALD JAMES H	2	BRAMMELIER	28	29	5W	990SL 990WL		NE	450	2424		59139	1974	*
22961	DUNNEWALD JAMES H	1	BRAMMELIER	28	29	5W	330SL 330WL		NE	456	2275		59334	1974	*
22995	DUNNEWALD JAMES H	1	RUSSE ANTON	28	29	5W	330NL 330WL		SE						

WASHINGTON COUNTY

County no	Company or operator	Hole no.	Farm	Sec.	T.	R.	Spot location	Corner	Quarter of Section	Logging ref. elev., (ft)	Total depth (ft)	Age of deepest unit pen	ISGS sample no.	Date comp.	Geophys. logs
1676	M-H DRILLING CORP	1	DALLMAN JUE	34	33	2W	330SL	330WL	SE	482	4035	CHMP	20040	1950	*
2401	BELODEN M L		LANE UNIT	3	33	3W	330SL	330WL	NWNE	506	2884		50755	1973	*
2916	REF PROD CO INC		MEGUMIEM	5	33	3W	990SL	330EL	SWNE	510	2905		50949	1973	*
1706	SHELL OIL CO INC	13-D	SHARKOWSKI P	23	33	3W	330SL	330WL		526	3800	DEV	41607	1945	*
654	TEXAS CU		KING T J	37	33	3W	330SL	330WL		489	2880	DEV	26706	1956	*
1124	TEXAS CU		ISENDAL A	2	33	3W	330SL	330WL	NE	497	2952	DEV	23229	1952	*
928	GULF OIL CORP		EIGENKAUCH HEIRS	1	33	4W	330SL	330WL	NE	514	2770	DEV	32024	1957	*
22957	ANSCHUTZ CORP		EIGENKAUCH	1	33	4W	660SL	330EL	NE	514	2664		56979	1974	*
1131	EVERHART J WM		MUELLER	2	33	4W	330SL	330WL		495	2650	STL	21924	1951	*
1132	SHULMAN BROS		HAZANDER M H	3	33	4W	330SL	330WL	NWSE	485	2437	DEV	24631	1954	*
1814	MCLAPPLE & PURSLEY		KRENECKE ETAL	5	33	4W	330SL	330EL	NWNE	494	2409	STL	41436	1961	*
2931	ANSCHUTZ CORP		DUELLING	9	33	4W	660SL	330EL	NE	502	2598		56876	1973	*
1154	MIAM I OPERATING CO		MUEPKER FRED	6	33	4W	330SL	330WL	NE	510	2493	DEV	20612	1950	*
1153	HARRISON C H & SMITH	1-A	FINKE WM L	8	33	4W	330SL	330EL	SW	508	2482	DEV	19814	1949	*
1135	CALVERT DRUG CO		RICHARDS	9	33	4W	330SL	330WL	SESW	515	1427	DEV	24022	1953	*
1136	CONTINENTAL OIL CO		GEPPANT IONATZ	12	33	4W	330SL	330EL		512	2771	STL	24208	1951	*
1720	DUNCAN WALTER		WILLIAM HENRY	12	33	4W	330SL	330WL	SE	524	2745	STL	23454	1953	*
1137	NATL ASSOC PET CO		RAHE M L ETAL	13	33	4W	330SL	330WL	SE	530	3758	CHMP	19534	1949	*
2095	TRANSAMERICAN OIL CO		MCCLEAY D	13	33	4W	330SL	330EL	SESW	535	2890		50705	1973	*
2441	ANSCHUTZ CORP		MUSSELMAN	16	33	4W	400SL	330EL	SWSE	564	2815		50886	1973	*
25115	STOLKER & BITLER INC		BEER E J	16	33	4W	990SL	330WL	SESW	543	2631		60224	1975	*
1738	REDLINE N & MATTHEWS		FINKE W J	20	33	4W	330SL	330EL	NWNE	530	2496	DEV	10576	1940	*
1740	MCLAGBASSON W J		FREUEKING UTTO	20	33	4W	330SL	330FL	SE	552	2485	STL		1952	*
1736	CHILLAGO PETRO CORP		CULLTER CUMM	20	33	4W	330SL	330EL	SW	520	2282	STL		1946	*
1733	WEINART M H		AHLERS	20	33	4W	330SL	330FL	SWSE	510	2262	STL	20451	1950	*
1140	CENTRAL OIL PROD INC		CARSON STEWART	20	33	4W	660SL	330WL		533	2302	DEV		1954	*
657	JET OIL CO	5	MUNLETH	29	33	4W	825SL	625WL	NWNE	544	2286	STL	26541	1950	*
659	JET OIL CO	4	MUNLETH	29	33	4W	365SL	655WL	NWNE	546	2255	STL	26521	1950	*
1139	W C MCRRIDE INC	1	AHLERS JOHN	29	33	4W	330SL	330FL	NWNE	544	2277	STL	10338	1940	*
1766	W C MCRRIDE INC	2	MUNLETH ALOYS V	29	33	4W	330SL	330WL	NWNE	512	2270	STL		1940	*
1767	MURPHY JOE L	2	MURPHY	29	33	4W	330SL	330WL	NE		2257	DEV	592A	1941	*
1765	W C MCRRIDE INC	1	MUNLETH ALOYS V	29	33	4W	330SL	330FL	NWNE	542	3084	CHMP		1940	*
1763	CHILLAGO PETRO CORP	1	MUNLETH	29	33	4W	330SL	330WL	SENE	530	2356	STL		1940	*
1754	W C MCRRIDE INC	6	PHILMAN HERMAN	29	33	4W	360SL	330EL	NWNE	521	2520	STL		1948	*
1760	CHILLAGO PETRO CORP	1	PHILMAN VERNE	29	33	4W	330SL	330WL	SW	516	2419	STL	10921	1940	*
1761	W C MCRRIDE INC	1	PHILMAN VERNE	29	33	4W	330SL	330WL	SWNE	537	2280	STL		1940	*
1756	W C MCRRIDE INC	4	PHILMAN HERMAN	29	33	4W	330SL	330WL	SENE	529	2349	STL		1940	*
1757	W C MCRRIDE INC	5	PHILMAN HERMAN	29	33	4W	330SL	330FL	NW	509	2997	STL	10339	1940	*
652	MURVIN J B	1	MUNLETH	30	33	4W	330SL	330EL	NW	500	2401	STL		1957	*
686	SHULMAN BROTHERS	1	MUNLETH ALOYS J	30	33	4W	430SL	330EL	NWSE	465	2382	STL	27652	1956	*
910	MURVIN J B	3	MUNLETH A	30	33	4W	990SL	990EL	SW	450	2323	STL		1957	*
1770	STABLEFURU L B ETAL	6	MUNLETH ALOYS J	30	33	4W	330SL	330WL	SE	470	2281	STL		1940	*
1141	SLAUGHTER A J JR	1	MUNLETH	31	33	4W	330SL	1402WL		505	2363	DEV		1940	*
100	PHILLIPS PETRO CO	1	MUNLETH	32	33	4W	330SL	1050EL		522	2567	DEV	33d7	1939	*
734	CENTRAL OIL PROD INC	1	ROECKER CONNAU	32	33	5W	330SL	330WL	NWSE	504	2480	STL	21479	1956	*
22971	C E BHEM DRUG & PRU	1	WIENSTRUEK	2	33	5W	330SL	330FL		504	2500		59254	1974	*
1167	SIRICALANO F L	3	JOHNSON OTTO B	3	33	5W	330SL	330WL	SENE	493	2453	STL	34332	1959	*
25046	RUBBEN ROBERT H	1	LAKE HERBERT	3	33	5W	660SL	330FL	SESW	473	2400		59262	1975	*
666	STRICKLAND FRANK L	1	EMR FLEEDA	4	33	5W	330SL	330EL	SWSE	450	2380	DEV	21265	1950	*
1145	HORTON LEU V	1	METALMAN MARGARET	6	33	5W	990SL	330WL	NW	408	2860	CHMP	22715	1952	*
821	SUN OIL CO	1	SCHAEFFER J P	7	33	5W	330SL	330WL	SWNE	444	2173	STL	30359	1957	*
1772	KUHLBECHEMER JUE	1	GILBERT	7	33	5W	330SL	330FL	SWSE	424	2712	CHMP	25246	1954	*
1146	CARTER OIL CO	1	EUFINGER L	10	33	5W	330SL	330WL	SENE	489	2538	STL	46149	1954	*
762	RUBBEN ROBERT H	1	SCHMERBACH	10	33	5W	330SL	330FL	NW	487	2370	DEV	46394	1956	*
690	PHILLIPS PETRO CO	1	SCHMERBACH A	10	33	5W	990SL	330WL	SW	485	2472	STL	30965	1956	*
1773	CARTER OIL CO	1	WEER H M	10	33	5W	330SL	330WL	NE	483	2537	STL	24964	1954	*
1704	OSLAGER OIL CO	1	WALKER	10	33	5W	330SL	990EL	SENE	469	2446			1975	*
2537	OSLAGER OIL CO	1	WEER HERBERT	10	33	5W			SENE	472	2407	STL	50907	1970	*
516	FERGUSON ARNOLD R	1	ROECKER CONNAU	11	33	5W	330SL	330WL	NE	475	2504	STL	25771	1955	*
2500	BRADLEY PROD CORP	1	SCHUBERT-HOFF WELT	11	33	5W	330SL	330EL	NWNE	495	2431	DEV	55158	1967	*
1209	GULF OIL CORP	1	SCHUBERT VICTOR	15	33	5W	330SL	330WL	NENE	470	2429	DEV	3400A	1959	*
2930	CREST OIL CO INC	1	SCHMIDT-EWALD ROY	17	33	5W	330SL	330WL	NWSE	437	2900			1973	*
2075	CREST OIL CO	1	MCRRIDE	20	33	5W	330SL	330EL	SESW	457	2267		5067A	1973	*
765	MONTGOMERY BILL	1	JUENGER M L	21	33	5W	330SL	330FL	NE	459	2376	STL	30977	1956	*
764	MONTGOMERY BILL	1	WATER WALIEJ J	23	33	5W	330SL	330WL	SENE	404	2443	STL	31257	1956	*
1147	EWART LOWELL W	1	GUTJAMP OSCAR	24	33	5W	330SL	330WL		477	2405		14819	1949	*
1148	MURBARO HARRY P	1	DUNLIN	25	33	5W	330SL	330FL		502	2410	DEV	12571	1945	*
868	LARSON A & CDR M	1	HAKE-MULLING COMM	26	33	5W	330SL	330FL	SW	473	2435	STL	30679	1957	*
965	RUBBEN ROBERT H	1	SINN J	26	33	5W	330SL	330WL	SESE	468	2432	STL		1958	*
1798	OHAND OIL CO	1	FUMMAN	26	33	5W	330SL	330WL		450	2419		4190A	1941	*
1774	VAN TUYL IRA	1	PAUL RALPH	29	33	5W	330SL	330FL	SENE	454	2250	STL	22304	1952	*
25083	CREST OIL CO	1	PAUL	29	33	5W	330SL	330EL	SWNE	443	2406		99A9	1975	*
2709	CREST OIL CO INC	1	PAUL-KRESL COMM	29	33	5W	330SL	330WL	SWNE	465	2228	STL	57737	1971	*
873	SEIGLAR WM F	1	ELVINS-PEABODY CUMM	30	33	5W	330SL	330FL	SWSE	470	2131			1957	*
822	SEIGLAR WILLIAM F	1	HUNTER	31	33	5W	330SL	330WL		511	2810	CHMP		1957	*
1775	SEIGLAR WM F	1	GRAHAM	31	33	5W	330SL	330EL	NWSE		2131	STL	25406	1955	*
2496	LINDERS R E	1	RAPITST CH COMM	31	33	5W	450SL	330WL	SESW	493	2325	DEV		1949	*
2453	LINDERS R E	1-L	GREEN CUMM	31	33	5W	450SL	330WL	SWSW	323	2056	STL		1949	*
2508	DEWITT L T JR	1	MURPHY-YOUNG COMM	31	33	5W	990SL	330EL	SW	482	2305			1949	*
2458	LINDERS R E	1	SHOUR COMM	31	33	5W	330SL	480EL	SESW	508	2250	STL		1949	*
2535	CREST OIL CO INC	1	CHASSBILLS HEINS	31	33	5W	330SL	660EL	SWSE	482	2312	STL	56845	1970	*
2545	STEPHENS CHARLES	2	ORR-FRANKLIN COMM	31	33	5W	330SL	330WL	SW	517	2526	STL	50907	1970	*
2406	JET OIL CO	1	FURSYTH ET AL	31	33	5W	450SL	330WL	NW	509					



WAYNE COUNTY

County no.	Company or operator	Well no.	Farm	Sec.	T.	R.	Spot location	Corner	Quarter of Section	Logging ref. elev. (ft)	Total depth (ft)	Age of deepest unit pen.	ISGS sample set no.	Date comp.	Geophysics logs
4207	NAT'L ASSOC PET CO	1	BUONOUT UNIT	18	1N	5E	330NL	330EL	NE3SW3	507	4694	UEV	34763	1959	*
509	TEXAS CU	1	GREATHOUSE M	27	1N	6E	330SL	674EL	NW	482	5302	UEV	12069	1941	*
4565	MORELVA & SIFUMA	1	BURRIGSON W L	2	1N	7E	330SL	660EL	NENE	487	4694	UEV		1962	*
89	PURE OIL CO	3	HILLINGTON STELLA	27	1N	7E	662SL	330FL	SENE	486	7207	CHMP	4519	1940	*
7807	CARMAX INDUSTRIES	1	MULT L	30	1N	7E			SENW3E	465	5035	UEV		1969	*
6524	NATION OIL	1	VANPOSSAN & BROWN	14	1N	8E	660SL	565WL	SE3W	430	4972	UEV		1962	*
7440	REPUBLIC OIL	1	FILDES LOHM	16	1N	8E	330NL	330EL	SESE	437	4982	UEV		1970	*
7377	NATION OIL	1	ROGERS MATTIE	23	1N	8E	660SL	660WL	NWNW	432	4983	UEV		1963	*
4994	PURE OIL CO	1	VAN FUSSAN CALTHA	23	1N	8E	942SL	2282WL	SW	437	4983	UEV		1963	*
4101	NEEB FRANK L	2	NEEB FRANK	33	2N	6E	330SL	330EL	SWNSW	406	5374	UEV	34603	1960	*
4329	COLLINS BROS OIL	1	CAMPBELL	33	2N	6E	660NL	660WL	NE	461	4984	UEV	36844	1961	*
4334	TEXACO INC	5	FURBER M O	28	1S	6E	660SL	660WL	SWSE	457	6466	CHMP		1961	*
7731	UNION OIL OF CALIF	1	CIRNE CUMM	3	1S	7E	330SL	330WL	SWNESE	504	11614	PC	55004	1967	*
7478	GENERAL AMERICAN OIL	2	BLACKBURN L A	30	1S	7E	330NL	660WL	NE	457	5198		47504	1965	*
410	PURE OIL	1	ALLEN S S	2	1S	8E	660NL	610WL	SE	396	4994	UEV		1963	*
6229	IND FARM OMFAY	3	OSTERMAN	14	1S	8E	330NL	330EL	SWSW	409	5072			1950	*
28379	VANPOSSAN ASSOC	5	KUNCE JAS	15	1S	8E	330SL	330EL	NE	449	5152			1976	*
7715	ROBINSON PROD	1	YOUNG VEMNON	22	1S	8E	330SL	330FL	SESENE	443	5120	UEV		1967	*
28529	MODERN DEVELOPMENT	1	ELLIS DELBERT	24	1S	8E	990SL	330FL	NWSW	442	5340		60138	1975	*
28577	TRIPLE O OIL PROD	1-A	SMOYT	34	1S	8E	660NL	330WL	NWSW	446	5200			1974	*
842	LUTTRELL HOMER	1	FETHEUNING D P	21	1S	9E	330NL	330FL	NESENE	385	5395	UEV	42325	1962	*
6610	CARTEM OIL	1	ST LEUGEN H	30	1S	9E	650SL	652EL	NW	392	5372			1961	*
4271	PEAKE PETRO CO	1	MENSON	10	2S	6E	660SL	660WL	NENE	390	5280	UEV	36610	1961	*
4250	PEAKE PETRO CO	1	FATHERS	14	2S	6E	660SL	660WL	SENE	397	5300	UEV	36153	1960	*
4210	HEANERT ESTATE M H	10	MCPHEARDSON	1	2S	7E	660SL	660WL	SWNW	424	5100		33405	1960	*
4235	HEARD ALLEN	1	ATCHESTER WALTER G	21	2S	7E	660SL	660EL	NENE	383	5368		35705	1960	*
6793	JENKINS T G	4-1	LAWRENCE W	27	2S	7E	330NL	330WL	SW3W	378	5325		34904	1954	*
6813	ARMSTRONG OIL CO	1	CUTHBERTSON	33	2S	7E	330NL	330WL	NWSENE	392	5320	UEV	36657	1960	*
7463	HEINENT M H EST	1	PERNY MOHLAN TRUST	33	2S	7E			NWNENE	381	5306	UEV		1960	*
187	ROCA HILL	7-A	TRIST	53	2S	7E	330SL	330WL	SWNSW	382	5306	37L	4916	1960	*
6005	ASHLAND OIL & REF	1	MURKEL	9	2S	8E	330SL	330EL	SESWW	443	5315	UEV		1964	*
1359	ASHLAND OIL & REF	1-B	PUCKETT	17	2S	8E	330SL	330FL	SENESE	442	5377		41201	1961	*
4378	KAEHFERER WIER	1	LEWIS JAMES P	25	2S	8E	330SL	330EL	SEWNNE	390	5500	UEV	41338	1961	*
4320	MISKELL J H	1-C	CALDWELL W T	27	2S	8E	330NL	330EL	NESENE	444	5570	UEV	36455	1961	*
223	NEW PEN DEV	1	JANDERS L	7	2S	9E	330NL	330FL	NESESW	409	5645	SIL	3616	1953	*
1592	SKILFS OIL CO	1-B	HARL L	21	2S	9E	330NL	330WL	NWSESE	386	5373	UEV	42526	1962	*
5166	ROBINSON PROD INC	1	HARKEN MYRILE	21	2S	9E	330SL	330WL	SWSWW	396	5410	UEV		1962	*
4400	ILL MID-CONTEUIL	1	WOODS WM	24	2S	9E	330NL	330WL	NWNNE	476	5451	UEV		1961	*
4401	LEWIS ELIZABETH M	1	MOORE	24	2S	9E	330SL	390WL	NWSW	466	5453	UEV	41339	1961	*
5102	MISKELL J H	1	SIEHL GHALE	27	2S	9E	330SL	405EL	SW	382	5402	UEV	41854	1962	*
4414	CITIES SERVICE OIL	5	PERRY E S	28	2S	9E	330NL	380WL	SESW	373	5400	UEV	41781	1962	*
4451	JENKINS T G	17	JENKINS T G	28	2S	9E	660SL	590WL	NE3W	394	5365	UEV		1962	*
4434	DAVOUT T G	1	HETTINGEN-TEAGHENS	28	2S	9E	330SL	330WL	SWSWW	340	5374	UEV	41990	1962	*
4437	CULLINS BROS	1	MARKIS LOHM	28	2S	9E	330SL	330WL	SWSENE	386	5400	UEV	41713	1962	*
4393	JENKINS T G	15	JENKINS T G	28	2S	9E	700SL	515WL	NWSW	390	5376	UEV	42030	1961	*
4360	CITIES SERVICE OIL	4	PERRY E S	28	2S	9E	660SL	660WL	SWSW	378	5400	UEV	41648	1961	*
4395	JENKINS T G	14	JENKINS T G	29	2S	9E	400SL	330EL	NWSE	388	5357	UEV	42049	1961	*
4372	JENKINS T G	12	FEE	29	2S	9E	330SL	330EL	SENESE	383	5381	UEV		1961	*
5154	JENKINS T G	18	JENKINS T G	29	2S	9E	330SL	330EL	SENESE	393	5455	UEV		1962	*
4415	ASHLAND O-R	4	HILL P M	29	2S	9E	660NL	330EL	SWSE	384	5392	UEV	41829	1962	*
4415	FULK PERRY	1	HACON CUMM	29	2S	9E	330NL	560WL	SWNW	497	5522	UEV	41707	1961	*
4404	CULLINS BROS OIL	1	HILL	29	2S	9E	660NL	330EL	SESE	374	5400	UEV	41806	1961	*
7210	GOODMAN OIL	5	GOODMAN OIL	29	2S	9E	330NL	330FL	NESENE	384	5373	UEV		1962	*
4376	ASHLAND OIL & REF	4	LAWRENCE	32	2S	9E	330NL	330EL	NESENE	380	5399	UEV	41814		*
4507	CITIES SERVICE PET	9	RUEBEN	32	2S	9E	890SL	660WL	SENE	374	5400	UEV	41649		*
3963	PACO PETRO CO	1	SCHAEFFEN J	32	2S	9E	330NL	330EL	NENESE	381	5394	UEV	41317	1961	*
4368	CITIES SERVICE OIL	9	VANMONT MARIE	53	2S	9E	660NL	660WL	NE	387	5392	UEV	41622		*
5153	CITIES SERVICE OIL	10	VANMONT MARIE	53	2S	9E	945NL	2230WL	NW	374	5470	UEV		1962	*
28475	JUNIPER PETR	42A	MEYERS	9	3S	5E	330SL	330EL	NE	450	5300		59722	1975	*
493	TEXAS CU	1	DRAHEG F N	8	3S	6E	330NL	660WL	NWSW	437	5380	UEV	6204	1960	*
4240	SAVAGE EVERETT	1	SPRAQUE THOMSON	4	3S	7E	660NL	660FL	NE	382	5380	UEV	35860	1960	*
4247	TEXACO	13	HURGS T G	9	3S	7E	675SL	670WL	SWSW	386	5347	UEV		1960	*
4396	ROBINSON PRODUCTION	1	JAS-LEALAND CUX	10	3S	7E	660SL	467WL	NW	383	5475	UEV	41962		*
4326	SHAMP OLEO U	1	MURKIS W J	15	3S	7E	892NL	660WL	SWNW	379	5410	UEV		1961	*
4201	TEXACO	16	SILVERMAN H	16	3S	7E	333NL	670WL	SWNW	386	5379	UEV	36848	1959	*
7202	TEXACO	3	SILVERMAN H	16	3S	7E	660NL	330WL	NW	386	5371	UEV		1960	*
4238	TEXACO	10	HEATON, M E	17	3S	7E	615NL	660WL	NESE	393	5348	UEV	36262	1960	*
4246	TEXACO	9	HEATON M E	17	3S	7E	660NL	660FL	NENE	383	5345	UEV		1960	*
4408	ROBINSON PRODUCTION	1	HALLAM	8	3S	9E	510NL	660FL	SW	401	5510	UEV	41864	1962	*

DEV = Devonian, SIL = Silurian, ORD = Ordovician, CINC = Cincinnati Series (U. Ord.), CHMP = Champlainian Series (M. Ord.), CAN = Canadian Series (L. Ord.), CAM = Cambrian, and PC = Precambrian

WHITE COUNTY



County no.	Company or operator	Hole no.	Farm	Sec.	T.	R.	Spot location	Corner	Quarter of Section	Logging ref. elev., (ft)	Total depth (ft)	Age of deepest unit pen.	ISGS sample set no.	Date comp.	Geophys. logs
7599	JENKENS, T G	5	PUGHMAN A J	19	38	0E	330NL 330WL		NWSE	375	5421	DEV	49847	1964	*
3402	ANDING A F	2	MCINTOSH W P	31	38	0E	330SL 330EL		SESEW	380	5453	DEV	35918	1960	*
8296	THE NATION OIL CO	1	GRANGER	21	38	0E	360SL 330WL		NWSE	380	5485	DEV		1971	*
3318	GREEN PETRO	1	BROWN J L	22	48	0E	330NL 330WL		SWNW	383	5578		59659	1959	*
3150	TAYLOR BEN	1	WINTER E J	36	48	0E	330NL 330WL		NWNNE	387	5504	DEV	36345	1960	*
3191	PHILLIPS PET CO	1	GARR	31	48	1E	660NL 330WL		SW	417	5349	DEV	4335	1960	*
4694	SUPERIOR OIL	17	FURU M C	27	48	1W	660NL 660WL		SWSE	384	7682	CAN		1952	*
25551	TEXAS PACIFIC OIL	1	ACKERMAN MARY COMM	27	58	0E			NWSE	475	7331			1974	*
7514	PURE OIL CO	5	PYLE CDNS	18	68	0E	660SL 660WL		SWSE	410	5266	DEV		1966	*
7815	HALEY PRODUCTION AND	1	TRAINER M W	23	68	0E	660NL 660WL		SW	370	5174		****	1968	*
25749	DUKE RESOURCES	1	HEATHER-WILLIAMS	10	68	0E	330NL 330WL		NESW	370	5313	DEV		1976	*
418	KINGWOOD OIL CO	1	MARTIN PAUL	13	78	0E	315NL 330WL		SWNE	424	5225	DEV	4446	1960	*

WILLIAMSON COUNTY

2344	BREHM C E	1	SHANNAPURU	24	08	3E	177SL 500WL		NESW	533	4785			1973	*
2531	BREHM C E	1	HARMS UNIT	25	08	3E	280SL 430EL		NENE	524	8570		57937	1972	*
2477	BREHM C E OIL & PROD	1	GLEN COMM	25	08	3E			NWSESE	535	4730	DEV		1970	*


DEV = Devonian; SIL = Silurian; ORD = Ordovician; CINC = Cincinnati Series (U. Ord.); CHMP = Champlainian Series (M. Ord.); CAN = Canadian Series (L. Ord.); CAM = Cambrian, and PC = Precambrian.





Place  
stamp  
here

Oil and Gas Section  
ATTN: Devonian Well File Corrections  
Illinois State Geological Survey  
Urbana, Illinois 61801



Please use this form to report any corrections, additions to, or deletions from this file. Please give the county, county number, well name, and section–township–range *as shown in this publication*, followed by the correct information or the information you know is wrong.

Cut the form out, fold, and staple, and send to the address on the other side.

Well:

---

---

---

---

---

---

---

Well:

---

---

---

---

---

---

---

Well:

---

---

---

---

---

---

---





ILLINOIS  
GEOLOGICAL  
SURVEY

75  
YEARS

Geologic research and service for the citizens of Illinois since 1905