




CHRONOLOGY
OF THE WAR
ATLAS.

D
522
.5
G73
Atlas







Digitized by the Internet Archive
in 2007 with funding from
Microsoft Corporation

SMALL
ATLAS OF THE WAR

Printed by
THE AVENUE PRESS
(L. Upcott Gill & Son, Ltd.),
Drury Lane, W.C.


H.M. 6d

~~Q5579~~

SMALL

ATLAS OF THE WAR

(Companion to the "Chronology of the War")



ISSUED UNDER THE AUSPICES
OF THE
MINISTRY OF INFORMATION

152849
—
12/10/19

LONDON :
CONSTABLE & CO. LTD.
1918.

D

522

.5

G73

Atlas



All rights reserved

NOTE

THIS little Atlas has been compiled as a companion volume to the "Chronology of the War" (Constable & Co., Ltd).*

On such a small scale it is of course impossible to show every place mentioned in the "Chronology"; but every place of importance connected with the War is shown, together with detailed areas of the more important battlefields and the battle fronts on specified dates. The "Chronology" itself indicates whereabouts the lesser known places are situated.

For the Western Front in greater detail, the reader is referred to "The Western Front at a Glance," with copious index (Messrs. G. Philip & Son, 32, Fleet Street, E.C., price 1s. 6d.).

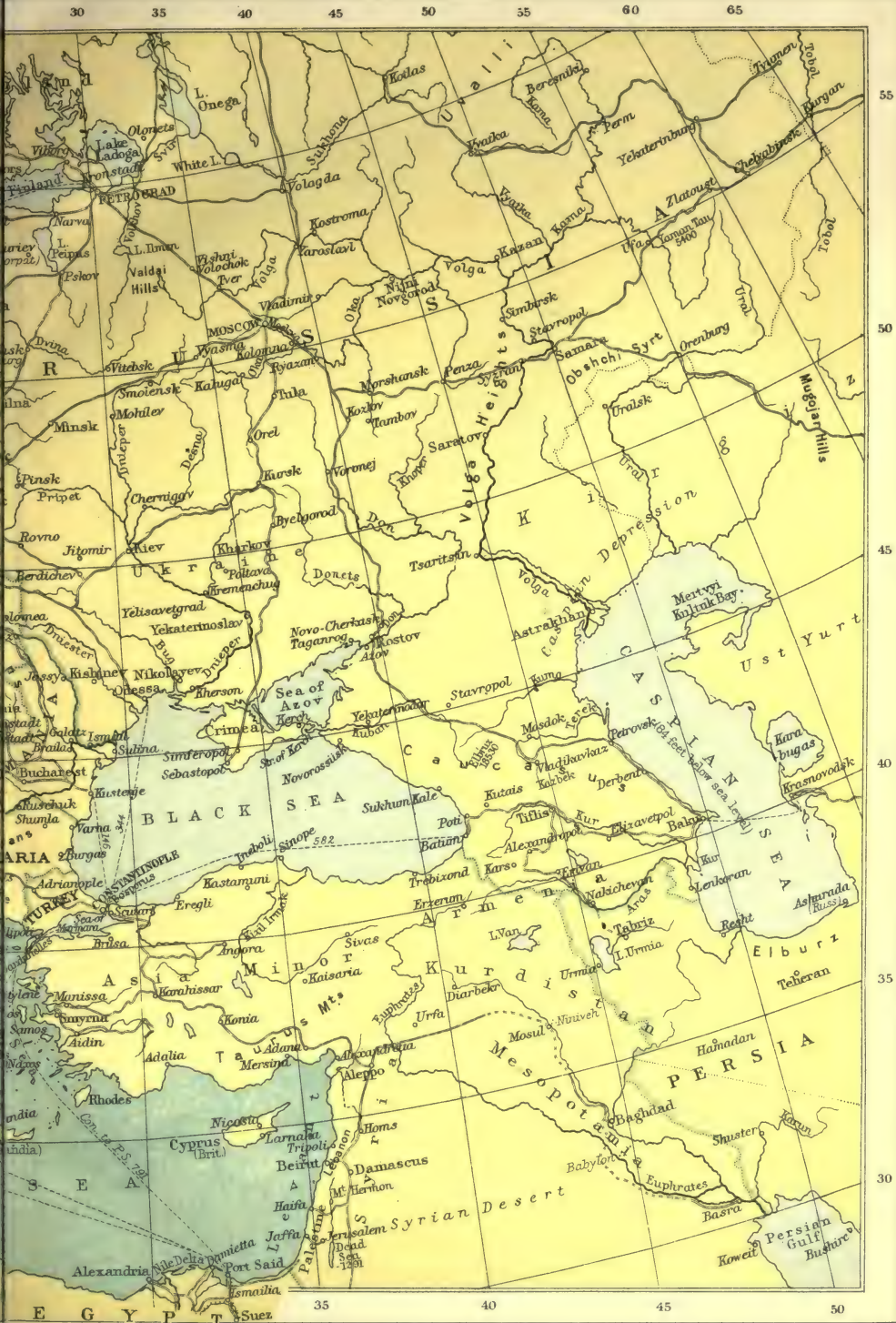
E. G.

* Both have been edited by Major-General Lord E. Gleichen, late Director of the Intelligence Bureau, Department of Information, and Member of Council, Royal Geographical Society.

TABLE OF CONTENTS

	PAGES
THE EUROPEAN AND NEAR ASIATIC THEATRES	1, 2
THE WESTERN AND ITALIAN FRONTS (GENERAL).. .. .	3, 4
THE WESTERN FRONT (NORTHERN HALF).. .. .	5, 6
THE WESTERN FRONT (SOUTHERN HALF).. .. .	7, 8
YPRES	9
LA BASSÉE, LENS AND VIMY	10
NORTH OF THE SOMME	11
CHAMPAGNE	12
VERDUN	13
THE ITALIAN FRONT	14, 15
THE EASTERN FRONT (NORTHERN HALF)	16, 17
THE EASTERN FRONT (SOUTHERN HALF)	18, 19
THE BALKAN FRONTS	20, 21
GALLIPOLI AND THE DARDANELLES.. .. .	22
THE SOUTH-EASTERN THEATRES (ASIA MINOR, PERSIA, ETC.)	23, 24
THE MESOPOTAMIAN AND ARMENIAN FRONTS	25, 26
SINAI-SYRIA	27
THE AFRICAN FRONTS	28, 29
NORTHERN RUSSIA AND SIBERIA	30, 31









LIAN FRONTS (General)



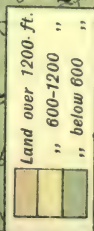
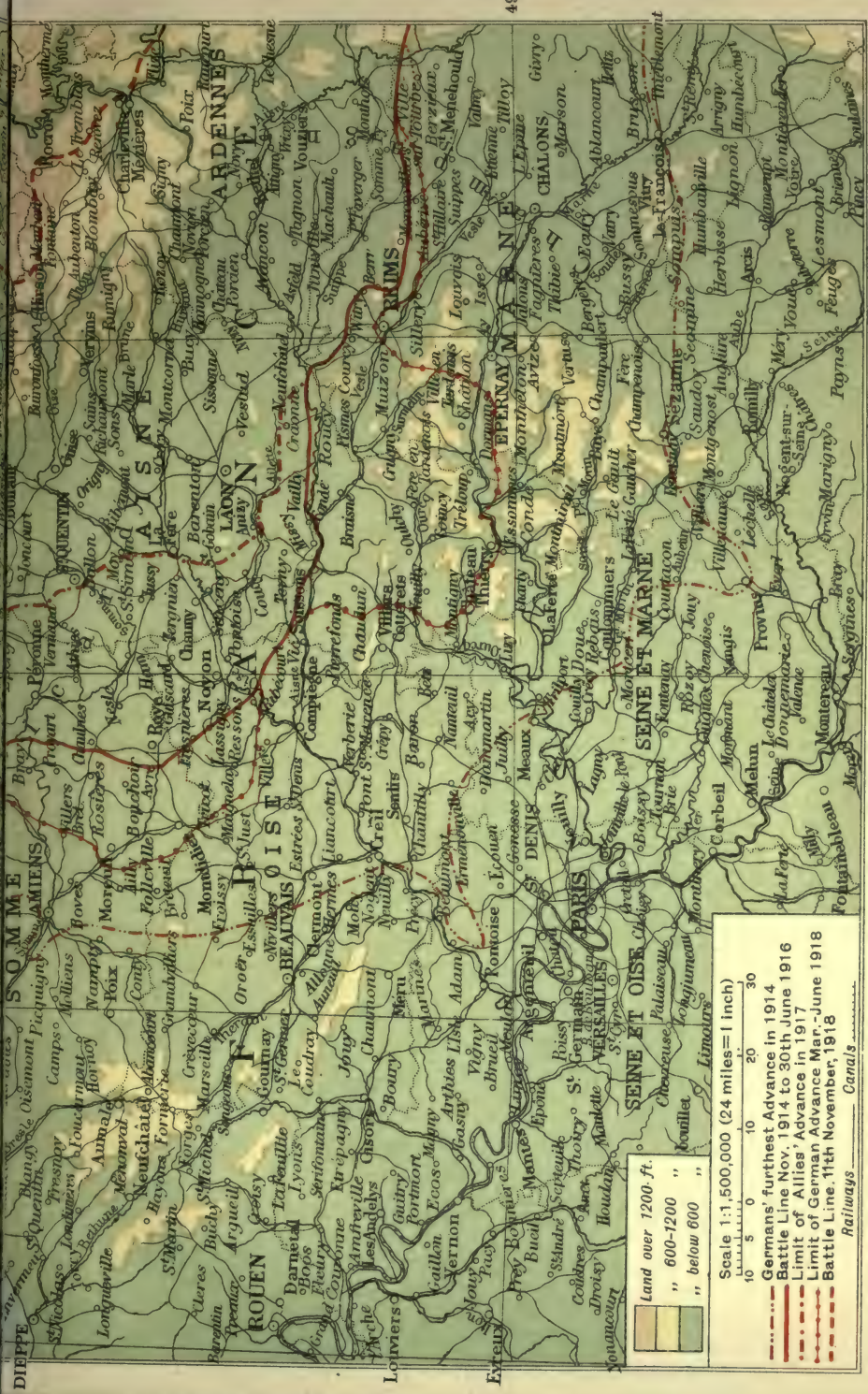
50
48
46
AUSTRIA - HUNGARY





THE WESTERN FRONT—NORTHERN HALF.





Scale 1:1,500,000 (24 miles = 1 inch)

10 20 30

- German's furthest Advance in 1914
- Battle Line Nov. 1914 to 30th June 1916
- Limit of Allies' Advance in 1917
- Limit of German Advance Mar.-June 1918
- Battle Line. 17th November, 1918

Canals
Railways

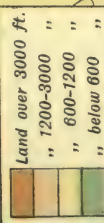
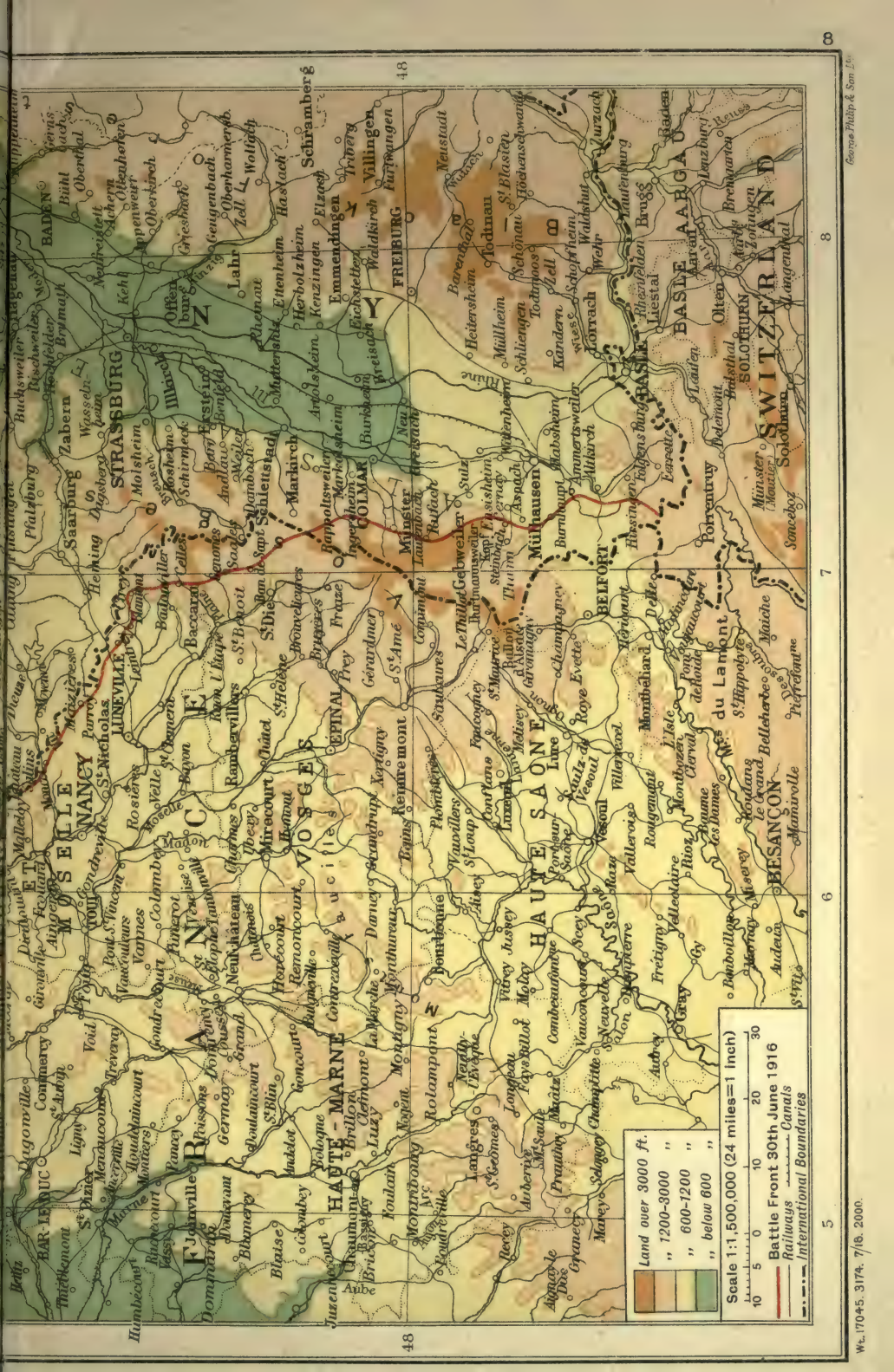
2 3 4





THE WESTERN FRONT—SOUTHERN HALF.





Scale 1:1,500,000 (24 miles=1 inch)

- Battle Front 30th June 1916
- - - Railways
- Canals
- - - International Boundaries



YPRES



Battle Fronts. June, 1916. ——— Dec. 1917. - - - - -





Battle Fronts. June, 1916. — Dec., 1917. - - -



NORTH OF THE SOMME

Scale, 1:26,720
English Miles
Kilometres

Battle Front June, 1916.
" " " " Dec., 1916.
" " " " May, 1918.

Height above Sea level
Above 500 feet
250 to 500 "
125 to 250 "










Battle Front, Feb., 1916. ———
 German Advance 1916. - - - -
 Battle Front, Aug., 1918.

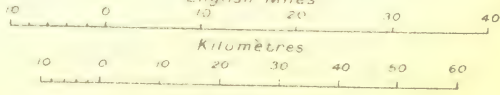
Scale, 1:121,600
 English Miles
 Kilomètres
 Mètres







Scale: 1 : 267,200
English Miles





Battle Front Sept., 1917 —————
 " " " 1918. ●●●●●●●●

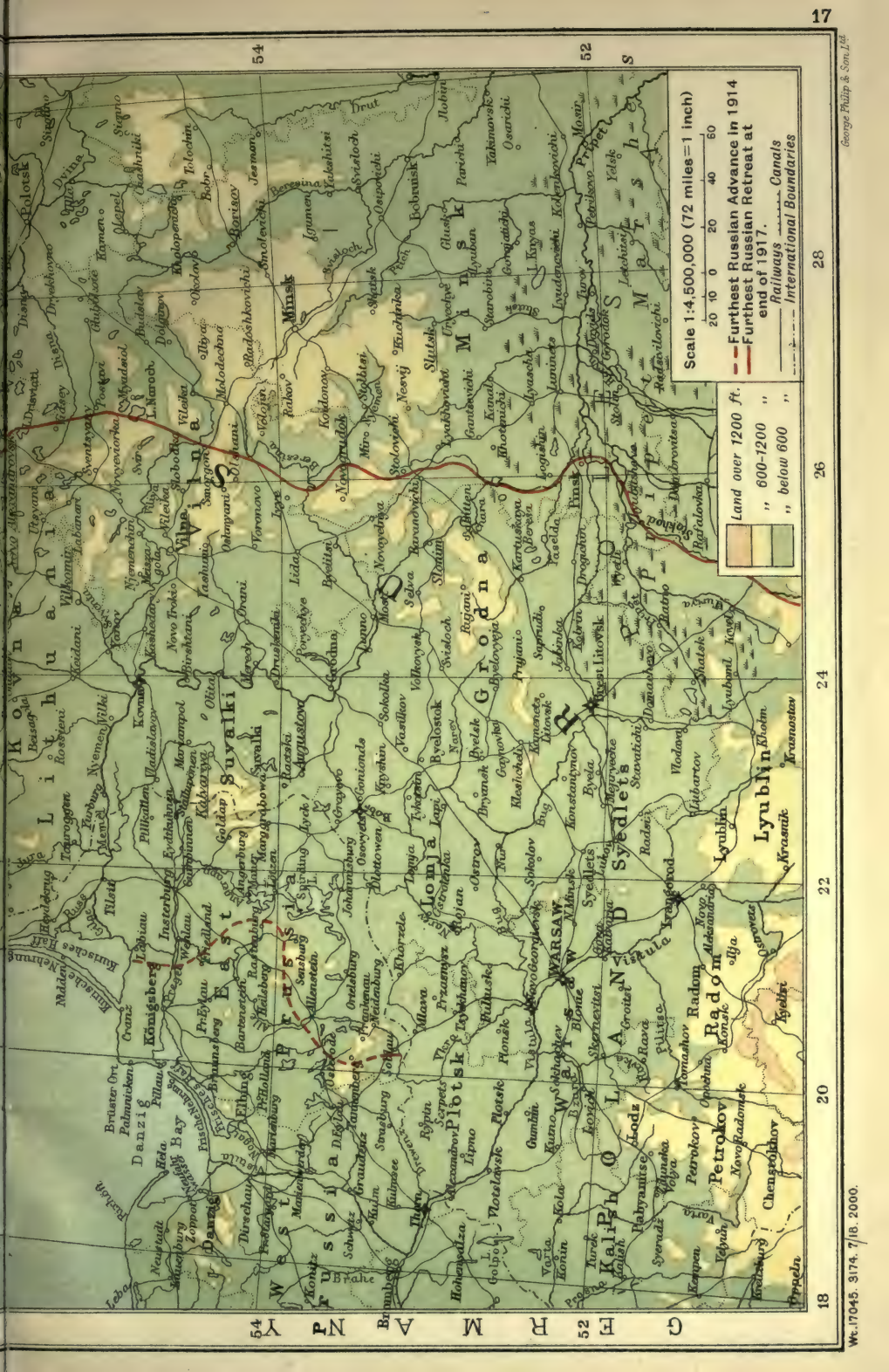
Capo Promontore





THE EASTERN FRONT—NORTHERN HALF.





54



52

17

George Philip & Son, Ltd.

Scale 1:4,500,000 (72 miles = 1 inch)

- Furthest Russian Advance in 1914
- Furthest Russian Retreat at end of 1917.
- Railways
- Canals
- International Boundaries



28

26

24

22


20

18

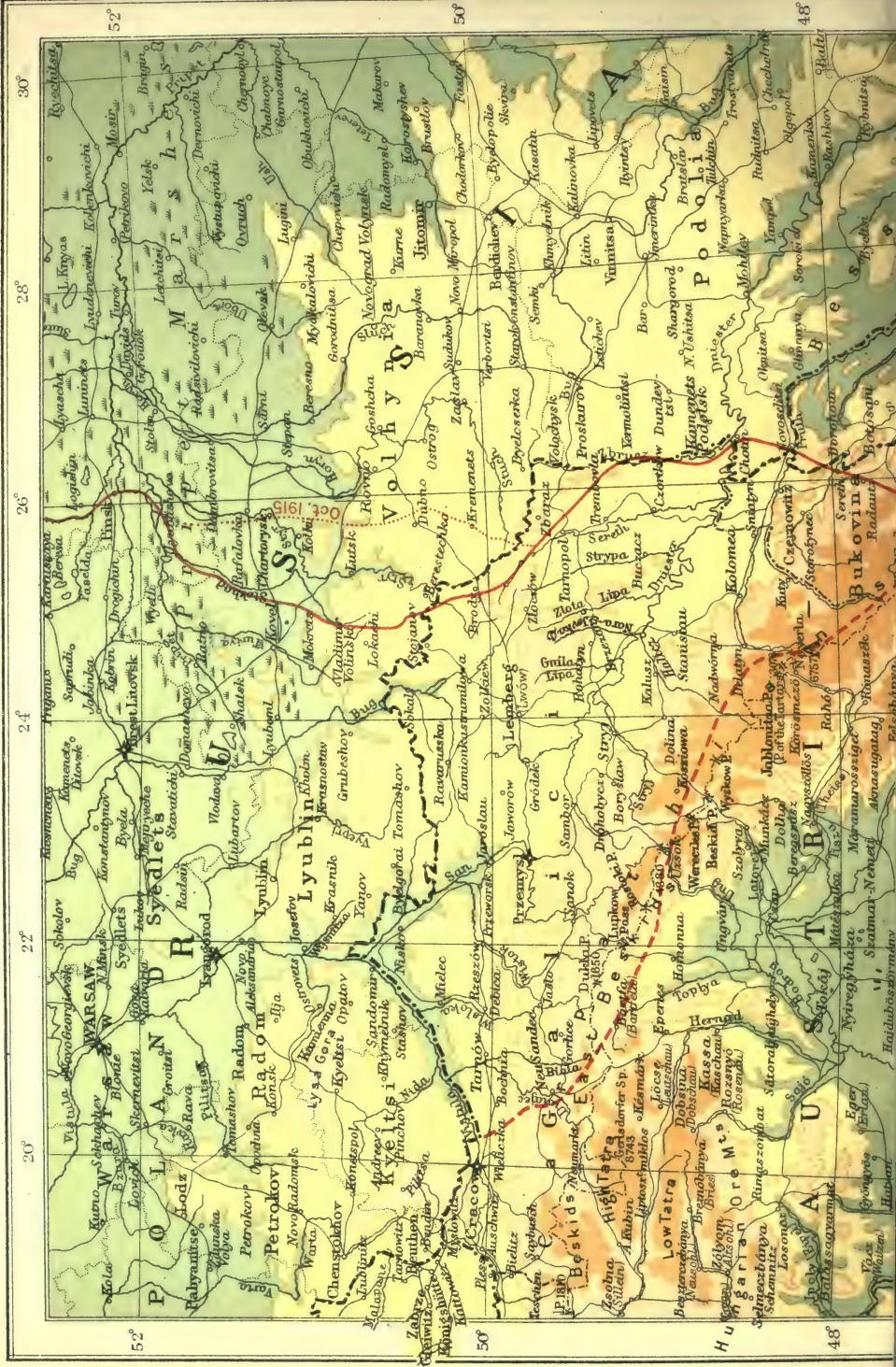
G E R M A N Y

W. 17045-3174. 7/18. 2000.





THE EASTERN FRONT—SOUTHERN HALF.



52°

50°

48°

48°

30°

28°

26°

24°

22°

20°

52°

50°

48°

48°

30°

28°

26°

24°

22°

20°

52°

50°

48°

48°

30°

28°

26°

24°

22°

20°

52°

50°

48°

48°

30°

28°

26°

24°

22°

20°

52°

50°

48°

48°

30°

28°

26°

24°

22°

20°

52°

50°

48°

48°

30°

28°

26°

24°

22°

20°

52°

50°

48°

48°

30°

28°

26°

24°

22°

20°

52°

50°

48°

48°

30°

28°

26°

24°

22°

20°

52°

50°

48°

48°

30°

28°

26°

24°

22°

20°

52°

50°

48°

48°

30°

28°

26°

24°

22°

20°

52°

50°

48°

48°

30°

28°

26°

24°

22°

20°

52°

50°

48°

48°

30°

28°

26°

24°

22°

20°

52°

50°

48°

48°

30°

28°

26°

24°

22°

20°

52°

50°

48°

48°

30°

28°

26°

24°

22°

20°

52°

50°

48°

48°

30°

28°

26°

24°

22°

20°

52°

50°

48°

48°

30°

28°

26°

24°

22°

20°

52°

50°

48°

48°

30°

28°

26°

24°

22°

20°

52°

50°

48°

48°

30°

28°

26°

24°

22°

20°

52°

50°

48°

48°

30°

28°

26°

24°

22°

20°

52°

50°

48°

48°

30°

28°

26°

24°

22°

20°

52°

50°

48°

48°

30°

28°

26°

24°

22°

20°

52°

50°

48°

48°

30°

28°

26°

24°

22°

20°

52°

50°

48°

48°

30°

28°

26°

24°

22°

20°

52°

50°

48°

48°

30°

28°

26°

24°

22°

20°

52°

50°

48°

48°

30°

28°

26°

24°

22°

20°

52°

50°

48°

48°

30°

28°

26°

24°

22°

20°

52°

50°

48°

48°

30°

28°

26°

24°

22°

20°

52°

50°

48°

48°

30°

28°

26°

24°

22°

20°

52°

50°

48°

48°

30°

28°

26°

24°

22°

20°

52°

50°

48°

48°

30°

28°

26°

24°

22°

20°

52°

50°

48°

48°

30°

28°

26°

24°

22°

20°

52°

50°

48°

48°

30°

28°

26°

24°

22°

20°

52°

50°

48°

48°

30°

28°

26°

24°

22°

20°

52°

50°

48°

48°

30°

28°

26°

24°

22°

20°

52°

50°

48°

48°

30°

28°

26°

24°













Scale 1:237,600 (3 1/2 ms.=1 in)







Land over 3000 ft
" 1200-3000 "
" 600-1200 "
" below 600 "

45 50 55 60 65



40

35

30

25

20

15

10

5

0

5

10

15

20

25

30

35

40

45

50

55

60

65

70

75

80

85

90

95

100

105

110

115

120

125

130

135

140

145

150

155

160

165

170

175

180

185

190

195

200

205

210

215

220

225

230

235

240

245

250

255

260

265

270

275

280

285

290

295

300

305

310

315

320

325

330

335

340

345

350

355

360

365

370

375

380

385

390

395

400

405

410

415

420

425

430

435

440

445

450

455

460

465

470

475

480

485

490

495

500

505

510

515

520

525

530

535

540

545

550

555

560

565

570

575

580

585

590

595

600

605

610

615

620

625

630

635

640

645

650

655

660

665

670

675

680

685

690

695

700

705

710

715

720

725

730

735

740

745

750

755

760

765

770

775

780

785

790

795

800

805

810

815

820

825

830

835

840

845

850

855

860

865

870

875

880

885

890

895

900

905

910

915

920

925

930

935

940

945

950

955

960

965

970

975

980

985

990

995

1000

1005

1010

1015

1020

1025

1030

1035

1040

1045

1050

1055

1060

1065

1070

1075

1080

1085

1090

1095

1100

1105

1110

1115

1120

1125

1130

1135

1140

1145

1150

1155

1160

1165

1170

1175

1180

1185

1190

1195

1200

1205

1210

1215

1220

1225

1230

1235

1240

1245

1250

1255

1260

1265

1270

1275

1280

1285

1290

1295

1300

1305

1310

1315

1320

1325

1330

1335

1340

1345

1350

1355

1360

1365

1370

1375

1380

1385

1390

1395

1400

1405

1410

1415

1420

1425

1430

1435

1440

1445

1450

1455

1460

1465

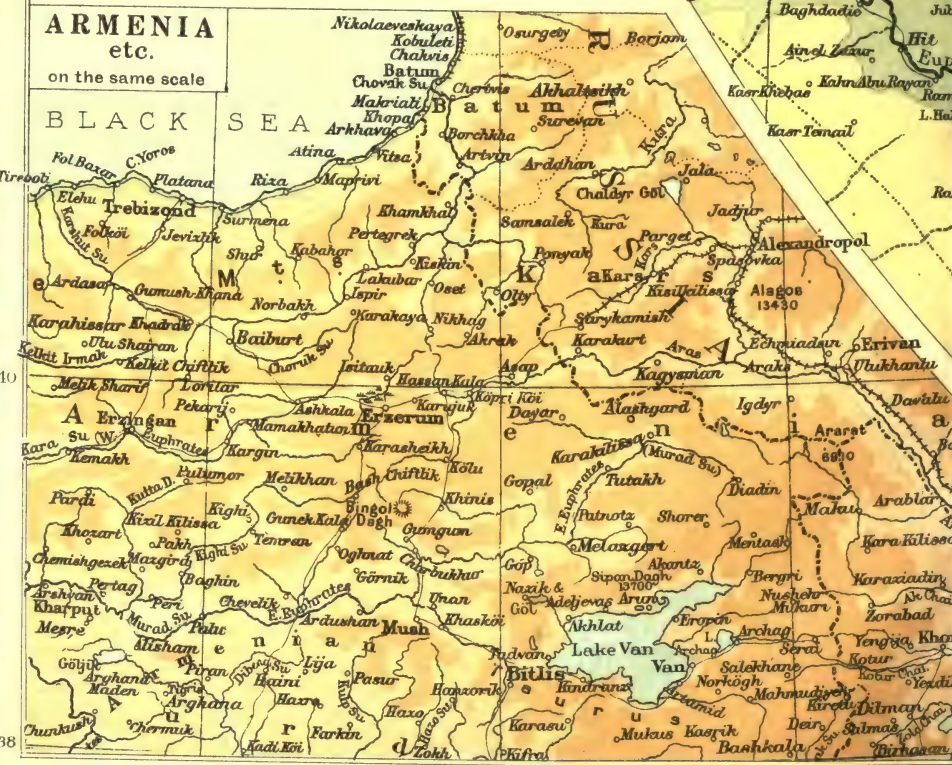
1470

1475

1480







44


46

48



	Land over 6000 Ft
	" 3000-6000 "
	" 1200-3000 "
	" 600-1200 "
	" below 600 "



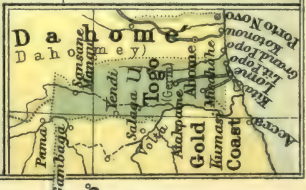




Scale 1:24,000,000 (395 m = 1 inch)

100 50 0 100 200 400

..... Railways
 International Boundaries



30°

20°

10°

0°

20°

30°

20°


10°

N
T
I
C

A
V
30°

0°





NORTHERN RUS





D
522
.5
G73
Atlas

Gt. Brit. Ministry of
Information
Chronology of the war

PLEASE DO NOT REMOVE
CARDS OR SLIPS FROM THIS POCKET

UNIVERSITY OF TORONTO LIBRARY
