

007 100

M3/B16

RA

94/20

v

02122

DORCHESTER

FIELDS CORNER





GOVDOC

M3/B16
RA
94/20

gov. 96-280
BOSTON PUBLIC LIBRARY
GOVERNMENT DOCUMENTS DEPARTMENT
RECEIVED

MAR 14 1996

CITY OF BOSTON
ZIP CODE AREA SERIES
DORCHESTER/FIELDS CORNER
02122

1990 POPULATION & HOUSING TABLES
U.S. CENSUS SUMMARY TAPE FILE 3
"29 PAGE PROFILE"

Rolf Goetze
Mark R. Johnson

Boston Redevelopment Authority
Policy Development & Research Department

January, 1994

Printed by State Data Center
Massachusetts Institute for
Social and Economic Research
University of Massachusetts/Amherst

City of Boston
Thomas M. Menino, Mayor


Boston Redevelopment Authority
Paul L. Barrett, Director

Robert W. Consalvo, BRA, Assistant Director
Policy Development & Research

Boston Redevelopment Authority Board Members

Clarence J. Jones, Chairman
Michael F. Donlan, Co-Vice Chairman
James K. Flaherty, Treasurer
Consuelo Gonzales Thornell, Member
Joseph F. Fisher, Secretary

Zip Code Areas in Boston
BRA Research Dept.



CITY OF BOSTON

ZIP CODE AREA 02122

DORCHESTER FIELD WORK

1988

THE FOLLOWING IS A SUMMARY OF THE
DATA FOR THE YEAR 1988

FOR THE YEAR 1988

FOR THE YEAR 1988

FOR THE YEAR 1988

FOR THE YEAR 1988

FOR THE YEAR 1988

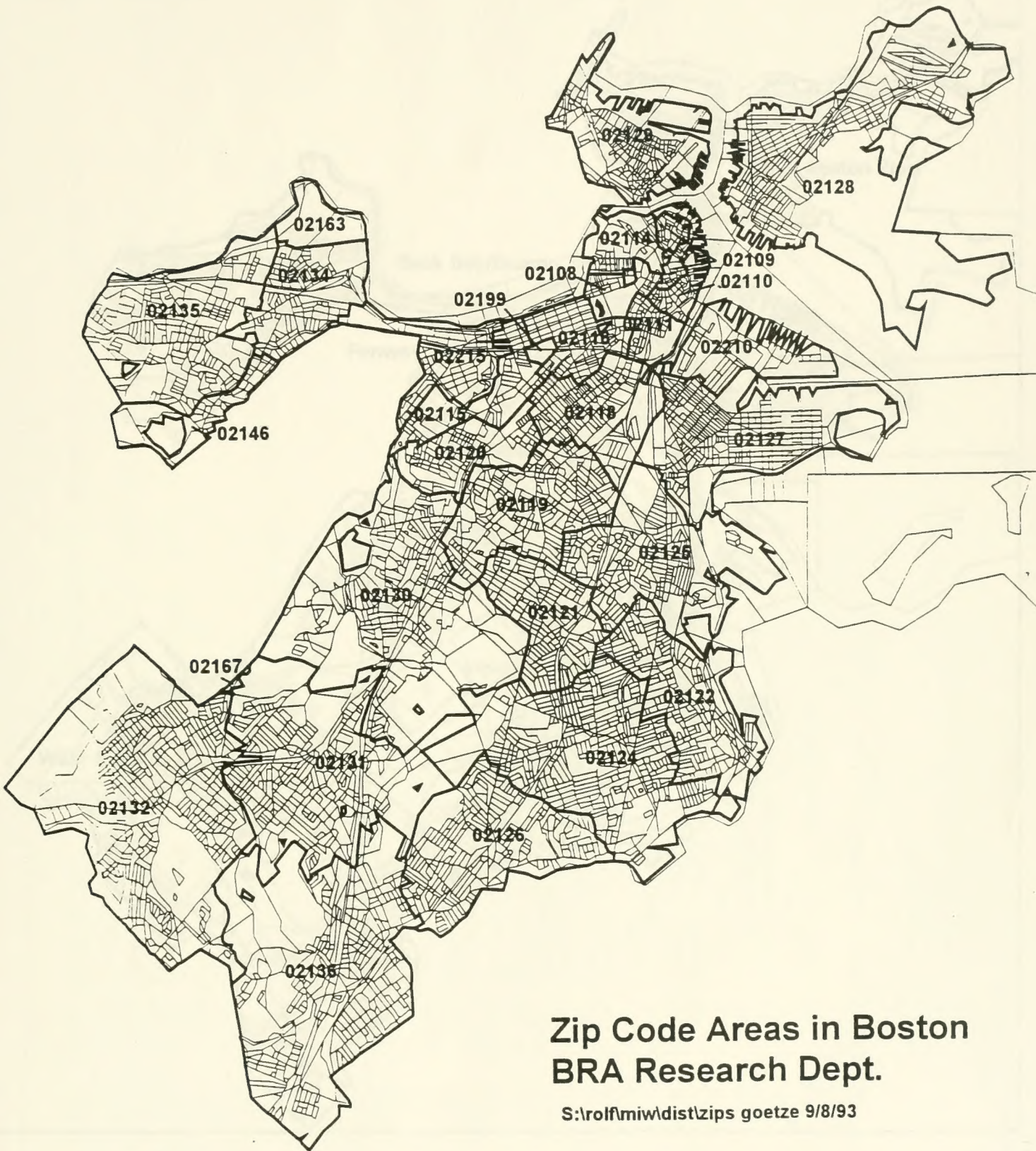
FOR THE YEAR 1988

FOR THE YEAR 1988

FOR THE YEAR 1988

FOR THE YEAR 1988

FOR THE YEAR 1988



Zip Code Areas in Boston BRA Research Dept.

S:\rolf\miw\dist\zips goetze 9/8/93



Boston Zip Code Neighborhoods

Boston Redevelopment Authority Research Dept.

<u>ZIP Code</u>	<u>Housing</u>	<u>Pop'n</u>	<u>Neighborhood</u>	<u>Additional subordinate, discontinued, and non-residential zipcodes</u>					
02108	2,503	3,697	Central Boston/Beacon Hill						
02109	2,545	3,926	Central Boston						
02110	758	957	Central Boston						
02111	1,907	3,759	Central Boston						
02113	4,183	6,698	Central Boston/North End						
02114	6,592	10,246	Central Boston/West End						
02115	11,484	25,597	Fenway						
02116	11,105	17,459	Back Bay						
02118	11,122	21,914	South End						
02119	10,050	25,207	Roxbury						
02120	5,931	14,212	Roxbury Crossing						
02121	10,172	25,602	Roxbury/Grove Hall						
02122	8,009	21,266	Dorchester/Fields Corner						
02124	17,704	48,560	Dorchester/Codman Sq.						
02125	12,197	31,393	Dorchester/Uphams Corner						
02126	9,451	27,655	Mattapan						
02127	14,616	29,170	South Boston						
02128	14,810	32,941	East Boston						
02129	7,752	14,718	Charlestown						
02130	14,895	36,571	Jamaica Plain						
02131	12,869	32,677	Roslindale						
02132	11,475	26,366	West Roxbury						
02134	10,474	23,775	Allston						
02135	15,163	35,011	Brighton						
02136	9,857	24,260	Hyde Park						
02146	5,361	10,180	Cleveland Circle						
02167	154	416	VFW Parkway						
02171	0	502	Long Island						
02199	763	886	Prudential Complex						
02210	174	308	South Boston Industrial						
02215	6,787	17,574	Kenmore/B.U.						
02152	0	780	Deer Island (incl. in Wnthrop)						
	250,863	574,283	Boston City Total						

1990 Census of Population and Housing, Summary Tape File 3B
 Area Name: Dorchester/Fields Corner: ZIP code 02122 Area Type: Five-digit ZIP code area (SumLevl 820)
 State: MA County: 025 (Suffolk) MCD: 005 Place: 0440 CMSA: 1122 PMSA: 1120 UA: 1120 Five-digit ZIP code: 02122

===== T A B L E O F C O N T E N T S =====

Population:	Race, Hispanic Origin, and Veteran Status	Page 1
Population:	Age, Race, and Sex (Part 1 of 2)	Page 2
Population:	Age, Race, and Sex (Part 2 of 2)	Page 3
Population:	Citizenship and Residence in 1985	Page 4
Population:	Language Spoken at Home	Page 5
Population:	Ancestry	Page 6
Population:	Household Type and Relationship	Page 7
Population:	Families, Subfamilies, and Marital Status	Page 8
Population:	Transportation to and Place of Work	Page 9
Population:	School Enrollment and Educational Attainment	Page 10
Population:	Education	Page 11
Population:	Industry and Occupation	Page 12
Population:	Labor Force Status	Page 13
Population:	Employment Status	Page 14
Population:	Disability	Page 15
Population:	Income Summary	Page 16
Population:	Household Income by Race and Age (Part 1 of 2)	Page 17
Population:	Household Income by Race and Age (Part 2 of 2)	Page 18
Population:	Poverty Status (Persons by Age and Race)	Page 19
Population:	Poverty Status (by Household Type)	Page 20
Population:	Poverty Status by Race (Families)	Page 21
Housing:	Tenure and Occupancy	Page 22
Housing:	Tenure and Occupancy	Page 23
Housing:	Units in Structure and Value	Page 24
Housing:	Utilities and Vehicles Available	Page 25
Housing:	Gross Rent and Income	Page 26
Housing:	Mortgage Status and Owner Costs	Page 27
Housing:	Owner Costs and Income	Page 28
Housing:	Plumbing Facilities	Page 29

Prepared by the Massachusetts State Data Center/MISER using software provided by the California State Data Center

P1/2/3/6. Persons (Universe: Persons)

Total	20,661	P10/11. Persons of Hispanic Origin (Universe: Persons of Hispanic Origin)	1,732	P12. Hispanic Origin by Race (Universe: Persons)	
Unweighted sample count	2,384	Hispanic Origin		White	13,385
100-Percent count of persons	21,266	Mexican	15	Black	3,590
Percent of persons in sample	11.2%	Puerto Rican	848	American Indian, Eskimo, or Aleut	145
Urban	20,661	Cuban	19	Asian or Pacific Islander	1,055
Percent of total	100.0%	Other Hispanic:	429	Other race	754
Inside urbanized area	20,661	Dominican			
Outside urbanized area	0	Central American:			
		Guatemalan	42		
		Honduran	0	Hispanic Origin:	
Percent of total	0.0%	Nicaraguan	0	White	367
Rural farm	0	Panamanian	0	Black	326
Rural nonfarm	0	Salvadoran	22	American Indian, Eskimo, or Aleut	0
		Other Central American	10	Asian or Pacific Islander	0
		South American:		Other race	1,039
		Colombian	0		
		Ecuadorean	0		
		Peruvian	8	P65. Period of Military Service (Universe: Civilian veterans 16 years and over)	
		Other South American	19	Total	1,747
		Other Hispanic	320		
P8/9. Race (Universe: Persons)					
White	13,752				
Black	3,916				
American Indian, Eskimo or Aleut	145				
American Indian	145				
Eskimo	0				
Aleut	0				
Asian or Pacific Islander	1,055				
Chinese	31				
Filipino	0				
Japanese	0				
Asian Indian	13				
Korean	0				
Vietnamese	952				
Cambodian	0				
Hmong	0				
Laotian	0				
Thai	0				
Other Asian	17				
Polynesian:					
Hawaiian	0				
Samoan	0				
Tongan	0				
Other Polynesian	0				
Micronesia:					
Guamanian	35				
Other Micronesia	0				
Melanesian	0				
Other Pacific Islander	7				
Other race	1,793				

P64. Sex by Age by Veteran Status (Universe: Persons 16 years and over)

Age	Male	Female	Total
16 - 64 years:			
In Armed Forces	0	0	0
Civilian:			
Veteran	1,251	21	1,272
Nonveteran	5,362	7,001	12,363
65 + years:			
In Armed Forces	0	0	0
Civilian:			
Veteran	469	6	475
Nonveteran	449	1,456	1,905
Total:			
In Armed Forces	0	0	0
Civilian:			
Veteran	1,720	27	1,747
Nonveteran	5,811	8,457	14,268

P65. Period of Military Service (Universe: Civilian veterans 16 years and over)

Service Period	Total
May 1975 or later only:	
Sept 1980 or later only:	22
W/less than 2 years service	106
W/2 years or more service	112
May 1975 - Aug 1980 only	35
Both, May 1975 - Aug 1980 and Sept 1980 or later	
Vietnam era:	
No Korean nor WW II	435
Korean conflict, no WW II	0
Korean conflict and WW II	0
Feb 1955, to July 1964 only	148
Korean conflict:	
No Vietnam nor WW II	280
With WW II, no Vietnam	0
WW II, no Korean/Vietnam	594
WW I	7
Other service	8

Area Name: Dorchester/Fields Corner: ZIP code 02122 Area Type: Five-digit ZIP code area (SumLevl 820)
 State: MA County: 025 (Suffolk) MCD: 005 Place: 0440 CMSA: 1122 PMSA: 1120 UA: 1120 Five-digit ZIP code: 02122
 P13/14/15. Race by Sex by Age (Continued onto Page 3)

	Total Persons			White			Black			American Indian Eskimo or Aleut		
	Total	Male	Female	Total	Male	Female	Total	Male	Female	Total	Male	Female
Under 1	301	121	180	96	47	49	146	35	111	0	0	0
1-2	767	432	335	466	273	193	179	107	72	0	0	0
3-4	717	478	439	413	133	280	165	74	91	22	0	22
5	276	112	164	133	54	79	57	16	41	7	0	7
6	328	135	193	161	74	87	99	29	70	0	0	0
7-9	773	369	404	289	148	141	259	155	104	7	7	0
10-11	548	287	261	239	132	107	140	91	49	7	0	7
12-13	531	256	275	250	128	122	167	81	86	0	0	0
14	234	126	108	111	45	66	79	58	21	0	0	0
15	171	98	73	89	61	28	38	13	25	0	0	0
16	332	170	162	133	74	59	109	40	69	7	0	7
17	329	190	139	199	109	90	93	60	33	0	0	0
18	323	158	165	151	84	67	91	29	62	0	0	22
19	222	122	100	128	67	61	87	55	32	0	0	0
20	377	154	223	198	75	123	85	28	57	0	0	0
21	374	149	225	221	100	121	112	38	74	7	7	0
22-24	1,264	685	579	850	452	398	265	153	112	4	0	4
25-29	2,005	980	1,025	1,445	692	753	328	149	179	0	0	0
30-34	2,278	1,099	1,179	1,461	758	703	370	158	212	23	8	15
35-39	1,687	885	802	1,107	602	505	342	163	179	15	15	0
40-44	1,315	591	724	876	389	487	229	81	148	0	0	0
45-49	807	389	418	564	295	269	127	52	75	15	8	7
50-54	690	319	371	555	251	304	70	26	44	9	9	0
55-59	854	404	450	727	350	377	96	49	47	0	0	0
60-61	303	174	129	245	122	123	40	34	6	0	0	0
62-64	475	144	331	447	136	311	22	8	14	0	0	0
65-69	533	257	276	468	225	243	39	19	20	0	0	0
70-74	812	285	527	734	262	472	52	23	29	0	0	0
75-79	438	184	254	415	184	231	23	0	23	0	0	0
80-84	326	139	187	319	139	180	7	0	7	0	0	0
85+	271	53	218	262	44	218	0	0	0	0	0	0
0-4	1,785	831	954	975	453	522	490	216	274	22	0	22
5-17	3,522	1,743	1,779	1,604	825	779	1,041	543	498	28	7	21
18-24	2,560	1,268	1,292	1,548	778	770	640	303	337	33	7	26
25-44	7,285	3,555	3,730	4,899	2,441	2,448	1,269	551	718	38	23	15
45-64	3,129	1,430	1,699	2,538	1,154	1,384	355	169	186	24	17	7
65+	2,380	918	1,462	2,198	854	1,344	121	42	79	0	0	0
Total	20,661	9,745	10,916	13,752	6,505	7,247	3,916	1,824	2,092	145	54	91
Median age	31.0	30.2	31.7	34.5	33.3	36.0	22.6	22.1	23.3	21.1	36.7	18.1

State Data Center, Mass. Institute for Social & Economic Research, 128 Thompson Hall, Univ. of Mass./Amherst 01003 (413) 545-3460
 Boston Redevelopment Authority, Research Dept., Room 964, City Hall, Boston 02201 (617) 722-4300
 Area Name: Dorchester/Fields Corner: ZIP code 02122 Area Type: Five-digit ZIP code area (SumLevl 820)

Population: Age, Race, and Sex (Part 2 of 2)
 1990 Census of Population and Housing, Summary Tape File 3B
 Area Name: Dorchester/Fields Corner: ZIP code 02122 Area Type: Five-digit ZIP code area
 State: MA County: 025 (Suffolk) MCD: 005 Place: 0440 CMSA: 1122 FMSA: 1120 UA: 1120 Five-digit ZIP code: 02122
 P13/14/15. Race by Sex by Age (Continued from Page 2)

	Asian & Pacific Islander			Other Race			Hispanic Origin		
	Total	Male	Female	Total	Male	Female	Total	Male	Female
Under 1	18	11	7	41	28	13	45	24	21
1-2	44	17	27	78	35	43	119	71	48
3-4	22	13	9	95	58	37	91	54	37
5	51	34	17	28	8	20	13	0	13
6	32	25	7	36	7	29	42	20	22
7-9	72	15	57	146	44	102	104	19	85
10-11	71	25	46	91	39	52	27	0	27
12-13	49	16	33	65	31	34	53	29	24
14	22	10	12	22	13	9	22	13	9
15	27	16	11	17	8	9	17	8	9
16	10	10	0	73	46	27	77	46	31
17	20	14	6	17	7	10	52	9	43
18	26	26	0	33	19	14	57	26	31
19	7	0	7	0	0	0	28	19	9
20	24	24	0	70	27	43	54	16	38
21	8	0	8	26	4	22	92	34	58
22-24	53	41	12	92	39	53	118	44	74
25-29	88	54	34	144	85	59	103	60	43
30-34	175	82	93	249	93	156	160	63	97
35-39	56	27	29	167	78	89	206	80	126
40-44	118	66	52	92	55	37	108	32	76
45-49	37	23	14	64	11	53	70	40	30
50-54	25	10	15	31	23	8	9	9	0
55-59	0	0	0	31	5	26	14	0	14
60-61	0	0	0	18	18	0	25	25	0
62-64	0	0	0	6	0	6	0	0	0
65-69	0	0	0	26	13	13	0	0	0
70-74	0	0	0	26	0	26	26	13	13
75-79	0	0	0	0	0	0	0	0	0
80-84	0	0	0	0	0	0	0	0	0
85+	0	0	0	9	9	0	0	0	0
0-4	84	41	43	214	121	93	255	149	106
5-17	354	165	189	495	203	292	407	144	263
18-24	118	91	27	221	89	132	349	139	210
25-44	437	229	208	652	311	341	577	235	342
45-64	62	33	29	150	57	93	118	74	44
65+	0	0	0	61	22	39	26	13	13
Total	1,055	559	496	1,793	803	990	1,732	754	978
Median	23.4	23.7	22.3	23.9	24.1	23.8	21.7	21.7	21.7

Population: Citizenship and Residence in 1985

1990 Census of Population and Housing, Summary Tape File 3B
 Area Name: Dorchester/Fields Corner: ZIP code 02122 Area Type: Five-digit ZIP code area
 State: MA County: 025 (Suffolk) MCD: 005 Place: 0440 CMSA: 1122 PMSA: 1120 UA: 1120 Five-digit ZIP code: 02122

P37. Age by Citizenship
 (Universe: Persons)

	Age		Total
	0-17	18+	
Native	4,589	11,710	16,299
Foreign born:			
Naturalized citizen	181	1,289	1,470
Not a citizen	537	2,355	2,892

P36. Year of Entry
 (Universe: Foreign-born persons)

Total	986
1987 to 1990	368
1985 or 1986	679
1982 to 1984	504
1980 or 1981	439
1975 to 1979	345
1970 to 1974	226
1965 to 1969	161
1960 to 1964	278
1950 to 1959	376
Before 1950	

P42. Place of Birth
 (Universe: Persons)

Native:	13,352
Born in state of residence	1,223
Born in other state in U.S.:	227
Northeast	668
Midwest	53
South	398
West	188
Born outside the U.S.:	190
Puerto Rico	4,362
U.S. outlying area	
Born abroad of American parent(s)	
Foreign born	

P43. Residence in 1985--State & County Level
 (Universe: Persons 5 years and over)

Same house in 1985	9,567
Different house in U.S. in 1985:	
Same county	5,840
Different county:	
Same State	1,345
Different State:	
Northeast	467
Midwest	37
South	324
West	27
Abroad in 1985:	
Puerto Rico	18
U.S. outlying area	102
Foreign country	1,149

P44. Residence in 1985--MSA/PMSA Level
 (Universe: Persons 5 years and over)

Living in an MSA/PMSA in 1990:	9,567
Same house in 1985	5,827
Different house in U.S. in 1985:	974
This MSA/PMSA in 1985:	
Central city	740
Remainder of this MSA/PMSA	444
Different MSA/PMSA in 1985:	55
Central city	1,269
Remainder of different MSA/PMSA	
Not in an MSA/PMSA in 1985	
Abroad in 1985	

Not living in an MSA/PMSA in 1990:

Same house in 1985	0
Different house in U.S. in 1985:	
In an MSA/PMSA in 1985:	
Central city	0
Remainder of MSA/PMSA	0
Not in an MSA/PMSA in 1985	0
Abroad in 1985	0

Population: Language Spoken at Home
 1990 Census of Population and Housing, Summary Tape File 3B
 Area Name: Dorchester/Fields Corner: ZIP code 02122 Area Type: Five-digit ZIP code area
 State: MA County: 025 (Suffolk) MCD: 005 Place: 0440 CMSA: 1122 PMSA: 1120 UA: 1120
 Five-digit ZIP code: 02122

P28. Age by Language Spoken at Home and Ability to Speak English
 (Universe: Persons 5 years and over)

	Age				Total
	5 - 17	18 - 64	65 +		
Speak only English	2,454	9,883	2,031	14,368	
Speak Spanish:					
Speak English "very well"	313	528	18	859	
Speak English "well"	24	378	0	402	
Speak English "not well"/"not at all"	69	215	13	297	
Speak Asian or Pacific Islander language:					
Speak English "very well"	48	121	0	169	
Speak English "well"	200	204	0	404	
Speak English "not well"/"not at all"	108	267	0	375	
Speak other language:					
Speak English "very well"	216	739	156	1,111	
Speak English "well"	39	347	82	468	
Speak English "not well"/"not at all"	51	292	80	423	

P30. Age, Language Spoken at Home, and Linguistic Isolation
 (Universe: Persons 5 years and over in households)

	Age				Total
	5 - 13	14 - 17	18 - 64	65 +	
Speak only English	1,693	750	9,736	1,769	13,948
Speak Spanish:					
Linguistically isolated	63	0	216	0	279
Not linguistically isolated	206	127	905	31	1,269
Speak Asian or Pacific Islander language:					
Linguistically isolated	248	79	417	0	744
Not linguistically isolated	16	13	175	0	204
Speak other language:					
Linguistically isolated	61	6	250	111	428
Not linguistically isolated	158	81	1,115	182	1,536

P29. Household Language and Linguistic Isolation
 (Universe: Households)

English	5,413
Spanish:	
Linguistically isolated	100
Not linguistically isolated	508
Asian or Pacific Islander language:	
Linguistically isolated	156
Not linguistically isolated	84
Other language:	
Linguistically isolated	190
Not linguistically isolated	725

P31. Language Spoken at Home
 (Universe: Persons 5 years and over)

Speak only English	14,368
German	73
Yiddish	0
Other West Germanic language	0
Scandinavian	14
Greek	29
Indic	8
Italian	175
French or French Creole	554
Portuguese or Portug. Creole	580
Spanish or Spanish Creole	1,558
Polish	144
Russian	6
South Slavic	0
Other Slavic language	0
Other Indo-European language	390
Arabic	10
Tagalog	0
Chinese	50
Hungarian	0
Japanese	23
Mon-khmer	0
Korean	0
Native No. American language	7
Vietnamese	875
Other & unspecified languages	12

Population: Ancestry

1990 Census of Population and Housing, Summary Tape File 3B
 Area Name: Dorchester/Fields Corner: ZIP code 02122
 Area Type: Five-digit ZIP code area
 State: MA County: 025 (Suffolk) MCD: 005 Place: 0440 CMSA: 1122 PMSA: 1120 UA: 1120 Five-digit ZIP code: 02122

P32. Ancestry (Universe: Persons)	P33/34/35. Ancestry (Universe: Persons)	Reporting Single Ancestry		Reporting Multiple Ancestry	
		Only	Multiple	1st Reported	2nd Reported
Ancestry specified:					
Single ancestry	14,387	45	66	0	0
Multiple ancestry	3,430	8	8	9	9
Ancestry unclassified	60	0	0	0	0
Ancestry not reported	2,784	73	118	127	127
		7	52	25	25
Arab		11	11	8	8
Austrian		23	35	13	13
Belgian		328	683	523	523
Canadian		0	0	0	0
Czech		130	387	336	336
Danish		116	177	90	90
Dutch		156	462	228	228
English		41	41	23	23
Finnish		0	0	0	0
French (except Basque)		5,643	7,011	798	798
French Canadian		715	935	382	382
German		155	250	49	49
Greek		32	53	29	29
Hungarian		427	606	158	158
Irish		122	154	74	74
Italian		5	5	0	0
Lithuanian		71	97	25	25
Norwegian		207	250	67	67
Polish		50	99	89	89
Portuguese		19	19	0	0
Romanian		543	590	5	5
Russian		43	64	9	9
Scotch-Irish		10	10	0	0
Scottish		23	30	7	7
Slovak		338	338	0	0
SubSaharan African		6	14	19	19
Swedish		864	873	17	17
Swiss		0	0	0	0
Ukrainian		3,154	3,312	181	181
United States or American		1,022	1,067	139	139
Welsh					
West Indian (excl. Hispanic Origin)					
Yugoslavian					
Race or Hispanic Origin groups					
Other groups					
Unclassified or not reported		2,844	2,844	17,231	17,231

Population: Household Type and Relationship
1990 Census of Population and Housing, Summary Tape File 3B
Area Name: Dorchester/Fields Corner: ZIP code 02122 Area Type: Five-digit ZIP code area
State: MA County: 025 (Suffolk) MCD: 005 Place: 0440 CMSA: 1122 PMSA: 1120 UA: 1120 Five-digit ZIP code: 02122

P5/16. Persons in Household
(Universe: Households)

1 person	1,760	Total	White	Black	Amer In Esp, AI	Asian & Pac Isl	Other Race	Hispanic Origin
2 persons	1,967	Family households:						
3 persons	1,341	Married couple family:						
4 persons	969	With own						
5 persons	513	children	918	206	15	93	200	133
6 persons	325	No own						
7 or more persons	301	children	1,202	59	9	24	48	54
Total Households	7,176	Other family:						

P17/18/40. Household Type and Relationship
(Universe: Persons)

65+	Total	Male householder, no wife present:						
In family households:		With own						
Householder	714	childr.	47	49	0	0	17	19
Spouse	357	No own						
Child:		childr.	196	45	0	23	41	37
Natural or adopted	7,237	Female householder, no husband present:						
Stepchild	127	With own						
Grandchild	264	childr.	393	395	15	30	133	195
Other relatives	246	No own						
Nonrelatives	0	childr.	468	107	0	21	26	14
In nonfamily households:		Nonfamily						
Male householder:		households	2,091	214	15	39	37	34
Living alone	167							
Not living alone	31							
Female householder:								
Living alone	555							
Not living alone	6							
Nonrelatives	17							

P41. Group Quarters by Age
(Universe: Persons in group
quarters)

In group quarters:									
Institutionalized	282	Institutionalized persons:							
Correctional institutions	0	0 - 17 Years	0						
Nursing homes	305	18 - 64 Years	23						
Mental hospitals	0	65 + Years	282						
Juvenile institutions	0	Total	305						
Other institutions	0	Other group quarters:							
Non-		0 - 17 Years	31						
institutionalized	5	18 - 64 Years	137						
College dormitories	0	65 + Years	5						
Military quarters	53	Total	173						
Homeless shelters	0								
Visible in street	0								
Other group quarters	120								

P24. Household Type by Age of Householder
(Universe: Households)

15 - 24 Years	353	Family Hholds		Non- Family Hholds
25 - 34 Years	1,260			
35 - 44 Years	1,199			
45 - 54 Years	576			
55 - 64 Years	678			
65 - 74 Years	459			
75 + Years	255			

Population: Families, Subfamilies, and Marital Status
 1990 Census of Population and Housing, Summary Tape File 3B
 Area Name: Dorchester/Fields Corner: ZIP code 02122 Area Type: Five-digit ZIP code area
 State: MA County: 025 (Suffolk) MCD: 005 Place: 0440 CMSA: 1122 PMSA: 1120 UA: 1120 Five-digit ZIP code: 02122
 (SumLevl 820)

P4. Families (Universe: Families)

Total	4,780
-------	-------

P23. Family Type and Age of Children (Universe: Own children under 18 years)

In married-couple family:	
Under 3 years	573
3 and 4 years	420
5 years	167
6 to 11 years	916
12 and 13 years	291
14 years	110
15 to 17 years	398
In other family:	
Male householder, no spouse:	
Under 3 years	46
3 and 4 years	0
5 years	4
6 to 11 years	48
12 and 13 years	10
14 years	12
15 to 17 years	50
Female householder, no spouse:	
Under 3 years	291
3 and 4 years	242
5 years	60
6 to 11 years	574
12 and 13 years	189
14 years	106
15 to 17 years	270

P22. Family Type and Presence of Children 18 Years and Over (Universe: Families)

Married-couple family:		
With children 18 years & over	772	
No children 18 years & over	2,002	
Other family:		
Male householder, no spouse:		
With children 18 years & over	147	
No children 18 years & over	271	
Female householder, no spouse:		
With children 18 years & over	543	
No children 18 years & over	1,045	

P25. Subfamily Type and Presence of Own Children Under 18 Years (Universe: Subfamilies)

Married-couple subfamily:	
With own children	13
No own children	21
Mother-child subfamily	166
Father-child subfamily	24

P26. Subfamily type and relationship (Universe: Persons in Subfamilies)

Persons in married-couple subfamily:	
Reference person	34
Spouse	33
Child	31
Persons in mother-child subfamily:	
Parent	166
Child	206
Persons in father-child subfamily:	
Parent	24
Child	36

P27. Sex by Marital Status (Universe: Persons 15 years and over)

	Male	Female	Total
Never married	3,642	3,576	7,218
Married:			
Spouse present	2,793	2,912	5,705
Spouse absent:			
Separated	181	329	510
Other	309	186	495
Widowed	193	962	1,155
Divorced	511	592	1,103

P38/39. Marital Status by Age and Aggregate Number of Children Ever Born (Universe: Females 15 years and over)

	Females	Aggregate Number of Children Ever Born
Never married:		
15 - 24 years	1,477	399
25 - 34 years	1,074	826
35 - 44 years	476	416
45 + years	549	145
Ever married:		
15 - 24 years	189	260
25 - 34 years	1,130	2,243
35 - 44 years	1,050	2,499
45 + years	2,612	8,135

P45/46/47/48. Place of Work
(Universe: Workers 16 years and over)

P50/51. Travel Time to Work
(Universe: Workers 16 years and over)

Worked in State of residence:	7,021	Car, truck, or van:	4,976	Did not work at home:	149
Worked in county of residence	2,454	Drove alone	1,434	0 - 4 minutes	711
Worked out of county of residence	0	Carpooled	1,015	5 - 9 minutes	1,257
Worked outside State of residence		Public transportation:	41	10 - 14 minutes	1,305
*****		Bus or trolley bus	1,247	15 - 19 minutes	1,551
		Streetcar/trolley car	38	20 - 24 minutes	285
		Subway or elevated	0	25 - 29 minutes	1,953
		Railroad	0	30 - 34 minutes	221
Living in an MSA/PMSA:	7,463	Ferryboat	61	35 - 39 minutes	315
Worked in MSA/PMSA of residence:	1,885	Taxicab	0	40 - 44 minutes	1,048
Central city		Motorcycle	10	45 - 59 minutes	510
Remainder of this MSA/PMSA		Bicycle	511	60 - 89 minutes	112
Worked outside MSA/PMSA of residence:		Walked	84	90 or more minutes	
Worked in a different MSA/PMSA:	40	Other means	58	Worked at home	58
Central city	76	Worked at home			
Remain. of a different MSA/PMSA	11	Total workers	9,475	Mean travel time to work	26 minutes
Worked outside of any MSA/PMSA					
Not living in an MSA/PMSA:					
Worked in an MSA/PMSA:					
Central city					
Remainder of MSA/PMSA					
Worked outside of any MSA/PMSA					

P52. Time Leaving Home to Go to Work
(Universe: Workers 16 years and over)

Living in a place:		Did not work at home:	
Worked in place of residence	6,931	12:00 a.m. - 4:59 a.m.	224
Worked outside place of residence	2,544	5:00 a.m. - 5:29 a.m.	171
Not living in a place	0	5:30 a.m. - 5:59 a.m.	325
*****		6:00 a.m. - 6:29 a.m.	911
		6:30 a.m. - 6:59 a.m.	948
		7:00 a.m. - 7:29 a.m.	1,468
Living in the 9 Northeastern States:		7:30 a.m. - 7:59 a.m.	965
Worked in the minor civil division of residence	6,931	8:00 a.m. - 8:29 a.m.	1,467
Worked outside minor civil division of residence	2,544	8:30 a.m. - 8:59 a.m.	672
Not living in the 9 Northeastern States	0	9:00 a.m. - 9:59 a.m.	453
		10:00 a.m. - 10:59 a.m.	267
		11:00 a.m. - 11:59 a.m.	42
		12:00 p.m. - 3:59 p.m.	686
		4:00 p.m. - 11:59 p.m.	818
		Worked at home	58

Population: School Enrollment and Educational Attainment
 1990 Census of Population and Housing, Summary Tape File 3B
 Area Name: Dorchester/Fields Corner: ZIP code 02122 Area Type: Five-digit ZIP code area
 State: MA County: 025 (Suffolk) MCD: 005 Place: 0440 CMSA: 1122 PMSA: 1120 UA: 1120
 Five-digit ZIP code: 02122

P54. School Enrollment and Type of School (Universe: Persons 3 years and over)

	Total	White	Black	Amer In Esk, AI	Asian & Pac Isl	Other Race	Hispanic Origin
Enrolled in preprimary school: Public school	184						
Private school	97						
Enrolled in elementary or high school: Public school	2,796	177	60	0	16	28	38
Private school	806						
Enrolled in college: Public school	1,100	1,535	1,122	50	432	463	389
Private school	580	1,146	337	15	62	120	126
Not enrolled in school	14,030	10,332	2,072	80	483	1,063	1,015

P57/58/59/60. Educational Attainment by Race and Hispanic Origin (Universe: Persons 18 years and over)

	Persons 18 +							Persons 25 +						
	Total	White	Black	Amer In Esk, AI	Asian & Pac Isl	Other Race	Hispanic Origin	Total	White	Black	Amer In Esk, AI	Asian & Pac Isl	Other Race	Hispanic Origin
Less than 9th grade	1,804	1,692	923	7	178	335	191							
9th to 12th grade, no diploma	2,445	1,885	364	8	78	97	96							
High school graduate	5,340	4,391	561	0	158	206	179							
Some college, no degree	2,683	2,015	294	23	23	122	115							
Associate degree	779	711	506	9	22	84	76							
Bachelor's degree	1,452	1,257	1,079	0	12	0	45							
Graduate or professional degree	851	843	760	15	28	19	19							
Total	15,354	12,794	9,625	62	499	863	721							

Population: Education and Employment Status
 1990 Census of Population and Housing, Summary Tape File 3B
 Area Name: Dorchester/Fields Corner: ZIP code 02122 Area Type: Five-digit ZIP code area
 State: MA County: 025 (Suffolk) MCD: 005 Place: 0440 CMSA: 1122 PMSA: 1120 UA: 1120 Five-digit ZIP code: 02122
 P61/62/63. School Enrollment, Educational Attainment, and Employment Status by Race and Hispanic Origin
 (Universe: Persons 16 to 19 years)

----- Persons 16 to 19 Years -----

	Total	White	Black	Amer In Esk, AI	Asian & Pac Isl	Other Race	Hispanic Origin
In Armed Forces:							
Enrolled in school:							
High school graduate	0	0	0	0	0	0	0
Not high school graduate	0	0	0	0	0	0	0
Not enrolled in school:							
High school graduate	0	0	0	0	0	0	0
Not high school graduate	0	0	0	0	0	0	0
Civilian:							
Enrolled in school:							
Employed	329	242	77	0	0	10	36
Unemployed	115	51	29	0	16	19	14
Not in labor force	508	240	161	7	41	59	96
Not enrolled in school:							
High school graduate:							
Employed	74	45	29	0	0	0	0
Unemployed	11	0	11	0	0	0	11
Not in labor force	23	9	14	0	0	0	0
Not high school graduate:							
Employed	52	9	33	0	0	10	25
Unemployed	9	0	9	0	0	0	9
Not in labor force	85	15	17	22	6	25	23

Area Name: Dorchester/Fields Corner: ZIP code 02122 Area Type: Five-digit ZIP code area (SumLevl 820)
State: MA County: 025 (Suffolk) MCD: 005 Place: 0440 CMSA: 1122 PMSA: 1120 UA: 1120 Five-digit ZIP code: 02122

P75. Sex by Work Status in 1989 (Universe: Persons 16 years and over)

Male:
Worked in 1989 5,525
Did not work in 1989 2,006
Female:
Worked in 1989 5,182
Did not work in 1989 3,302

P77. Industry (Universe: Employed persons 16 years and over)

Agriculture, forestry, & fisheries 0
Mining 16
Construction 558
Manufacturing: Nondurable goods 332 Durable goods 709
Transportation 653
Communications & other public utilities 263
Wholesale trade 278
Retail trade 1,501
Finance, insurance, & real estate 1,097
Services: Business & repair services 668 Personal services 365 Entertainment & recreation 79 Professional & related services: Health services 1,057 Educational services 615 Other professional & related services 805
Public administration 676

P78. Occupation (Universe: Employed persons 16 years and over)

Managerial & professional specialty occupations: Executive, administrative, & managerial 1,117 Professional specialty 1,175
Technical, sales & administrative support: Technicians & related support 290 Sales 935 Administrative support, including clerical 2,280
Service occupations: Private household 45 Protective service 283 Service, except protective and household 1,364
Farming, forestry, & fishing occupations 5
Precision production, craft, & repair occupations 891
Operators, fabricators, & laborers: Machine operators, assemblers & inspectors 516 Transportation & material moving occupations 425 Handlers, equipment cleaners, helpers, & laborers 346

P79. Class of Worker (Universe: Employed persons 16 years and over)

Private for profit wage and salary 6,585
Private not-for-profit wage and salary 1,011
Local government 862
State government 531
Federal government 355
Self-employed 284
Unpaid family 44

Population: Labor Force Status
 1990 Census of Population and Housing, Summary Tape File 3B
 Area Name: Dorchester/Fields Corner: ZIP code 02122 Area Type: Five-digit ZIP code area
 State: MA County: 025 (Suffolk) MCD: 005 Place: 0440 CMSA: 1122 PMSA: 1120 UA: 1120 Five-digit ZIP code: 02122
 P76. Sex by Work Status in 1989, Usual Hours Worked per Week in 1989, and Weeks Worked in 1989
 (Universe: Persons 16 years and over)

Weeks worked	Total Persons 16+		Usual Hours Worked		1 to 14 Hours		Total
	Male	Female	Male	Female	Male	Female	
50-52	3,660	3,334	6,994	2,645	6,066	635	835
48-49	297	192	489	133	375	54	102
40-47	529	499	1,028	262	651	208	321
27-39	320	441	761	266	463	142	241
14-26	436	288	724	145	455	127	219
1-13	283	428	711	173	313	210	334
Did not work	2,006	3,302	5,308				

P73. Presence and Age of Children and Employment Status
 (Universe: Females 16 years and over)

With own children under 18 years: Under 6 years only: In labor force: Employed or in Armed Forces Unemployed Not in labor force	482 33 293	35 + Hours		15 to 34 Hours		Age of Own Children	
		Male	Female	Male	Female	0 - 5	6 - 17
6 to 17 years only: In labor force: Employed or in Armed Forces Unemployed Not in labor force	775 78 301	3,421	2,645	200	635	710	1,159
Under 6 years and 6 to 17 years: In labor force: Employed or in Armed Forces Unemployed Not in labor force	407 30 227	2,421	1,333	48	54	414	398
No own children under 18 years: In labor force: Employed or in Armed Forces Unemployed Not in labor force	3,067 187 2,604	1,028	266	113	208	9	108
		197	266	99	142	40	68
		310	145	92	127	22	116
		140	173	124	210	34	34

P74. Presence & Age of Children by Employment Status of Parents
 (Universe: Own children under 18 years in families and subfamilies)

Living with two parents: Both parents in labor force Father only in labor force Mother only in labor force Neither parent in labor force	40	Usual Hours Worked		Age of Own Children			
		Male	Female	0 - 5	6 - 17		
Living with one parent: Living with father: In labor force Not in labor force	22 34	6,066	2,645	200	635	710	1,159
Living with mother: In labor force Not in labor force	400 329	2,421	1,333	48	54	414	398

Area Name: Dorchester/Fields Corner: ZIP code 02122 Area Type: Five-digit ZIP code area
State: MA County: 025 (Suffolk) MCD: 005 Place: 0440 CMSA: 1122 PMSA: 1120 UA: 1120 Five-digit ZIP code: 02122

P70/71/72. Employment Status (Universe: Persons 16 years and over)

Population: Employment Status
1990 Census of Population and Housing, Summary Tape File 3B

	In Armed Forces	Civilian Labor Force		Rate	Not In Labor Force
		Employed	Unemployed		
Total	0	9,672	924	8.7%	5,419
Male	0	4,941	596	10.8%	1,994
Female	0	4,731	328	6.5%	3,425

White	0	6,982	497	6.6%	4,026
Male	0	3,474	381	9.9%	1,555
Female	0	3,508	116	3.2%	2,471

Black	0	1,555	291	15.8%	741
Male	0	794	159	16.7%	212
Female	0	761	132	14.8%	529

American Indian, Eskimo, Aleut	0	73	0	0.0%	29
Male	0	47	0	0.0%	0
Female	0	26	0	0.0%	29

Asian and Pacific Islander	0	382	41	9.7%	224
Male	0	245	22	8.2%	110
Female	0	137	19	12.2%	114

Other race	0	680	95	12.3%	399
Male	0	381	34	8.2%	117
Female	0	299	61	16.9%	282

Hispanic origin	0	611	152	19.9%	436
Male	0	284	83	22.6%	149
Female	0	327	69	17.4%	287

State Data Center, Mass. Institute for Social & Economic Research, 128 Thompson Hall, Univ. of Mass./Amherst 01003 (413) 545-3460
 Boston Redevelopment Authority, Research Dept., Room 964, City Hall, Boston 02201 (617) 722-4300
 Area Name: Dorchester/Fields Corner: ZIP code 02122 Area Type: Five-digit ZIP code area

1990 Census of Population and Housing, Summary Tape File 3B

Area Name: Dorchester/Fields Corner: ZIP code 02122 Area Type: Five-digit ZIP code area (SumLevl 820)
 State: MA County: 025 (Suffolk) MCD: 005 Place: 0440 CMSA: 1122 PMSA: 1120 UA: 1120 Five-digit ZIP code: 02122

P66. Sex by Age by Work Disability Status and Employment Status (Universe: Civilian noninstitutionalized persons 16 years and over)

	16-64 years		65+ years		Male	Female
With a work disability:						
In labor force:						
Employed	254	12	178	8	225	235
Unemployed	51	0	34	0	450	326
Not in labor force:						
Prevented	344	241	332	483	251	225
from working						
Not prevented	26	29	17	37	5,675	6,225
from working						
No work disability:						
In labor force:						
Employed	4,579	96	4,508	37	111	301
Unemployed	533	12	294	0		
Not in labor force	814	445	1,648	698	171	227

P69. Sex by Age by Mobility and Self-care Limitation Status (Universe: Civilian noninstitutionalized persons 16 years and over)

	Total		Male		Female	
With a mobility or self-care limitation:						
Mobility limitation only	233	84	149	14	10	70
Self-care limitation only	468	69	246	55	9	14
Mobility & self-care limitation	235	87	81	25	45	62
No mobility/self-care limitation	12,676	1,002	6,125	403	274	599

P67. Sex by Age by Mobility Limitation Status (Universe: Civilian noninstitutionalized persons 16 years and older)

	With a Mobility Limitation		No Mobility Limitation	
In labor force:				
Employed	76	0	4,757	108
Unemployed	7	0	577	12
Not in labor force	147	94	1,037	621

State Data Center, Mass. Institute for Social & Economic Research, 128 Thompson Hall, Univ. of Mass./Amherst 01003 (413) 545-3460
 Boston Redevelopment Authority, Research Dept., Room 964, City Hall, Boston 02201 (617) 722-4300
 Area Name: Dorchester/Fields Corner: ZIP code 02122

Population: Income Summary

1990 Census of Population and Housing, Summary Tape File 3B

Area Name: Dorchester/Fields Corner: ZIP code 02122
 State: MA County: 025 (Suffolk) MCD: 005 Place: 0440 CMSA: 1122 PMSA: 1120 UA: 1120
 Area Type: Five-digit ZIP code area
 Five-digit ZIP code: 02122

P80/81/107/108/110/111. Household, Family and Nonfamily Income in 1989		P89 through P105. Households and Mean Household Income in 1989	
Households	Families	Households	Mean income
502	260	5,416	\$39,627
772	345	1,760	\$14,902
300	221	6,774	.
212	136	0	\$4,439
280	174	7,176	\$6,518
304	191	2,481	\$4,840
262	184	4,695	\$9,220
208	180	1,703	\$3,994
360	257	5,473	
253	130	1,031	
326	231	6,145	
227	138	1,032	
214	139	6,144	
195	160	836	
266	207	6,340	
237	186	*****	
142	97	5,461	
203	131	1,715	
488	380		
295	220		
512	396		
388	253		
139	99		
52	35		
39	30		
7,176	4,780		
\$31,035	\$33,967		
\$36,311	\$38,741		
\$35,370	\$37,581		
\$208,545	\$222,348		

P109. Mean Family Income in 1989 by Family Type & Presence of Children Under 18 Years (Universe: Families)		P112/113. Workers in Family and Mean Income in 1989 (Universe: Families)	
Family Type	Mean income	Families	Mean Income
Married-couple family:			
With own children	\$43,934	849	\$11,477
No own children	\$49,318	1,280	\$27,749
Other family:			
Male householder, no spouse:			
With own children	\$39,117	1,847	\$44,979
No own children	\$29,579	804	\$70,696
Female householder, no spouse:			
With own children	\$16,436		
No own children	\$43,027		

P114/115/116. Per Capita Income in 1989 (Universe: Total persons or persons 15 years and over)		Per Capita Income	
Category	Mean	Total persons	Per Capita Income
Total persons	\$13,021	White	\$15,183
In households	\$13,171	Black	\$8,782
In group quarters:		Amer Ind	\$11,897
Institutionalized	\$4,578	Asian	\$8,830
Noninstitutionalized	\$10,437	Other	\$8,260
		*****	*****
		Hispanic	\$7,778

Population: Household Income by Race and Age (Part 1 of 2)
 1990 Census of Population and Housing, Summary Tape File 3B
 Area Name: Dorchester/Fields Corner: ZIP code 02122 Area Type: Five-digit ZIP code area
 State: MA County: 025 (Suffolk) MCD: 005 Place: 0440 CMSA: 1122 PMSA: 1120 UA: 1120 Five-digit ZIP code: 02122
 P82 through P88. Household Income in 1989 by Age and Race/Hispanic Origin of Householder (Continued onto Page 18)
 (Universe: Households)

	White					Total
	15-24	25-34	35-44	45-54	55-64	
\$ 0- 4,999	53	38	51	0	44	36
\$ 5,000- 9,999	47	80	0	9	89	164
\$10,000-14,999	16	44	48	47	24	93
\$15,000-24,999	45	103	96	88	106	151
\$25,000-34,999	34	213	202	101	119	59
\$35,000-49,999	47	270	280	121	155	34
\$50,000-74,999	67	330	263	118	154	36
\$75,000-99,999	13	57	91	65	47	7
\$100,000 or more	0	24	37	16	73	4
Total	322	1,159	1,068	565	811	584
Mean						

	Black					Total
	15-24	25-34	35-44	45-54	55-64	
\$ 0- 4,999	0	108	0	10	0	0
\$ 5,000- 9,999	25	33	19	11	11	112
\$10,000-14,999	33	6	14	0	12	65
\$15,000-24,999	24	101	61	7	6	208
\$25,000-34,999	5	59	92	8	9	173
\$35,000-49,999	18	26	85	34	0	163
\$50,000-74,999	6	30	42	21	31	145
\$75,000-99,999	0	22	20	7	12	61
\$100,000 or more	0	0	0	9	10	19
Total	111	385	333	107	91	1,075
Mean						\$30,621

	American Indian, Eskimo, or Aleut					Total
	15-24	25-34	35-44	45-54	55-64	
\$ 0- 4,999	0	0	0	0	0	0
\$ 5,000- 9,999	0	0	0	0	0	0
\$10,000-14,999	0	0	0	0	0	0
\$15,000-24,999	0	15	0	0	0	15
\$25,000-34,999	0	0	15	0	0	15
\$35,000-49,999	0	8	0	0	0	8
\$50,000-74,999	0	0	0	7	0	7
\$75,000-99,999	0	0	0	9	0	9
\$100,000 or more	0	0	0	0	0	0
Total	0	23	15	16	0	54
Mean						\$39,045

Population: Household Income by Race and Age (Part 2 of 2)
 1990 Census of Population and Housing, Summary Tape File 3B
 Area Name: Dorchester/Fields Corner: ZIP code 02122
 Area Type: Five-digit ZIP code area
 State: MA County: 025 (Suffolk) MCD: 005 Place: 0440 CMSA: 1122 PMSA: 1120 UA: 1120

P82 through P88. Household Income in 1989 by Age and Race/Hispanic Origin of Householder
 (Universe: Households)

	15-24	25-34	35-44	45-54	55-64	65-74	75+	Total
\$ 0- 4,999	0	0	24	7	0	0	0	31
\$ 5,000- 9,999	6	0	3	0	0	0	0	9
\$10,000-14,999	0	0	26	11	0	0	0	37
\$15,000-24,999	0	0	16	0	0	0	0	16
\$25,000-34,999	0	41	3	5	0	0	0	49
\$35,000-49,999	0	22	0	14	0	0	0	36
\$50,000-74,999	0	13	7	12	0	0	0	32
\$75,000-99,999	0	0	0	0	0	0	0	0
\$100,000 or more	7	13	0	0	0	0	0	20
Total	13	89	79	49	0	0	0	230
Mean								\$41,734

	15-24	25-34	35-44	45-54	55-64	65-74	75+	Total
\$ 0- 4,999	27	13	8	0	0	0	0	48
\$ 5,000- 9,999	12	38	11	0	0	13	0	74
\$10,000-14,999	0	29	0	0	0	13	0	42
\$15,000-24,999	10	16	27	0	0	0	0	53
\$25,000-34,999	0	18	33	8	26	0	0	85
\$35,000-49,999	9	52	18	12	0	0	9	100
\$50,000-74,999	12	25	12	17	6	0	0	72
\$75,000-99,999	0	0	6	9	0	0	0	15
\$100,000 or more	0	0	13	0	0	0	0	13
Total	70	191	128	46	32	26	9	502
Mean								\$30,832

	15-24	25-34	35-44	45-54	55-64	65-74	75+	Total
\$ 0- 4,999	47	13	8	0	0	0	0	68
\$ 5,000- 9,999	32	21	11	0	0	0	0	64
\$10,000-14,999	0	29	0	0	0	0	0	29
\$15,000-24,999	16	8	21	7	0	0	0	52
\$25,000-34,999	5	14	47	0	14	0	0	80
\$35,000-49,999	9	34	52	22	0	13	0	130
\$50,000-74,999	21	13	6	9	14	0	0	48
\$75,000-99,999	0	0	6	0	0	0	0	15
\$100,000 or more	0	0	0	0	0	0	0	0
Total	130	132	145	38	28	13	0	486
Mean								\$27,542

State Data Center, Mass. Institute for Social & Economic Research, 128 Thompson Hall, Univ. of Mass./Amherst 01003
 Boston Redevelopment Authority, Research Dept., Room 964, City Hall, Boston 02201
 Area Name: Dorchester/Fields Corner: ZIP code 02122
 Area Type: Five-digit ZIP code area

(413) 545-3460
 Page 18 of 29
 (SumLevel 820)

Population: Poverty Status
 1990 Census of Population and Housing, Summary Tape File 3B
 Area Name: Dorchester/Fields Corner: ZIP code 02122
 State: MA County: 025 (Suffolk) MCD: 005 Place: 0440 CMSA: 1122 PMSA: 1120 UA: 1120
 Five-digit ZIP code: 02122

P117/118. Poverty Status in 1989 by Sex and Age
 (Universe: Persons for whom poverty status is determined)

Age	Above Poverty		Below Poverty		Total	%
	Male	Female	Male	Female		
0-4	577	694	230	213	443	25.8%
5	93	126	9	38	47	17.7%
6-11	606	573	174	272	446	27.4%
12-17	616	504	224	247	471	29.6%
18-24					335	13.1%
25-34					553	12.9%
35-44					316	10.5%
45-54					73	4.9%
55-59					79	9.4%
60-64					53	6.9%
65-74	484	605	13	140	153	12.3%
75+	323	452	15	66	81	9.5%
0-17	1,892	1,897	637	770	1,407	27.1%
18-64	5,709	5,833	532	877	1,409	10.9%
65+	807	1,057	28	206	234	11.2%
Total	8,408	8,787	1,197	1,853	3,050	15.1%

(Universe: Persons for whom poverty status is determined)

Persons
 In households with a public assistance recipient:
 0 - 14
 15 - 64
 65 +

In households with no public assistance recipient:
 0 - 14
 15 - 64
 65 +

P119/120. Poverty Status in 1989 by Race and Hispanic Origin by Age
 (Universe: Persons for whom poverty status is determined)

Age	White		Black		American Indian	
	Above Poverty	Below Poverty	Above Poverty	Below Poverty	Above Poverty	Below Poverty
0-4	780	173	294	153	22	0
5	125	8	44	13	7	0
6-11	597	89	337	150	14	0
12-17	651	131	293	193	7	0
18-64	8,327	625	1,843	421	95	0
65-74	981	129	56	24	0	0
75+	748	81	18	0	0	0
Total	12,209	1,236	2,885	954	145	0

(Universe: Persons for whom poverty status is determined)

Hispanic Origin
 Above Poverty
 Below Poverty

Other Race
 Above Poverty
 Below Poverty

Hispanic Origin
 Above Poverty
 Below Poverty

State Data Center, Mass. Institute for Social & Economic Research, 128 Thompson Hall, Univ. of Mass./Amherst 01003
 Boston Redevelopment Authority, Research Dept., Room 964, City Hall, Boston 02201
 Area Name: Dorchester/Fields Corner: ZIP code 02122
 Area Type: Five-digit ZIP code area

1990 Census of Population and Housing, Summary Tape File 3B
 Area Name: Dorchester/Fields Corner: ZIP code 02122 Area Type: Five-digit ZIP code area
 State: MA County: 025 (Suffolk) MCD: 005 Place: 0440 CMSA: 1122 PMSA: 1120 UA: 1120
 Five-digit ZIP code: 02122

P121. Ratio of Income in 1989 to Poverty Level (Universe: Persons for whom poverty status is determined)

	15-64		65-74		75+		Persons		Cumulative	
	Above Poverty	Below Poverty	Above Poverty	Below Poverty	Above Poverty	Below Poverty	Above Poverty	Below Poverty	Percent	Percent
In married-couple family	8,804	571	602	0	328	0			1,595	7.9%
In other family:									963	12.6%
Male householder, no wife present	991	90	63	0	68	0			492	15.1%
Female householder, no husband present	3,053	1,521	132	12	102	10			1,245	21.2%
Unrelated individuals:									522	23.8%
In family households	282	162	0	0	0	0			1,023	28.8%
In nonfamily households:									244	30.1%
Householder:									570	32.9%
Living alone	843	195	260	135	271	56			20,245	
Not living alone	531	68	20	6	6	5				
Nonrelatives	756	133	12	0	0	5				
In group quarters	71	76	0	0	0	5				
Total										

P126. Poverty Status in 1989 by Family Type and Age of Children (Universe: Related children under 18 years)

	Age of Householder		Age of Householder		Age of Householder		Persons		Cumulative	
	Above Poverty	Below Poverty	Above Poverty	Below Poverty	Above Poverty	Below Poverty	Above Poverty	Below Poverty	Percent	Percent
In married-couple family:										
0 - 4 years	975	49								
5 years	160	16								
6 - 17 years	1,494	248								
In other family:										
Male householder, no spouse:										
0 - 4 years	65	0								
5 years	19	0								
6 - 17 years	121	12								
Female householder, no spouse:										
0 - 4 years	231	394								
5 years	40	31								
6 - 17 years	674	575								

P127. Poverty Status in 1989 by Age of Householder by Household Type (Universe: Households)

	15-64		65-74		75+		Persons		Cumulative	
	Above Poverty	Below Poverty	Above Poverty	Below Poverty	Above Poverty	Below Poverty	Above Poverty	Below Poverty	Percent	Percent
Married-couple family	2,173	113	340	0	148	0				
Other family:										
Male householder, no wife present	311	37	29	0	41	0				
Female householder, no husband present	986	446	78	12	61	5				
Nonfamily households:										
Householder:										
Living alone	843	195	260	135	271	56				
Not living alone	531	68	20	6	6	5				

Population: Poverty Status by Race

1990 Census of Population and Housing, Summary Tape File 3B
 Area Name: Dorchester/Fields Corner: ZIP code 02122 Area Type: Five-digit ZIP code area
 State: MA County: 025 (Suffolk) MCD: 005 Place: 0440 CMSA: 1122 PMSA: 1120 UA: 1120 Five-digit ZIP code: 02122
 P123/124/125. Poverty Status in 1989 by Race and Hispanic Origin of Householder, Family Type and Presence and Age of Children
 (Universe: Families)

	Total		White		Black		Amer In, Esk, Al	
	Above Poverty	Below Poverty %	Above Poverty	Below Poverty %	Above Poverty	Below Poverty %	Above Poverty	Below Poverty %
Married-couple family:								
With related children <18:	416	7 1.7%	324	7 2.1%	40	0 0.0%	0	0 0.0%
Under 5 years only	621	71 10.3%	406	23 5.4%	92	6 6.1%	15	0 0.0%
5 - 17 years only	326	28 7.9%	181	7 3.7%	75	0 0.0%	0	0 0.0%
Under 5 & 5-17 yrs	1,298	7 0.5%	1165	7 0.6%	52	0 0.0%	9	0 0.0%
No related child <18								
Other family:								
Male householder, no spouse:								
With related children <18:	27	0 0.0%	10	0 0.0%	5	0 0.0%	0	0 0.0%
Under 5 years only	68	13 16.0%	29	13 31.0%	23	0 0.0%	0	0 0.0%
5 - 17 years only	21	0 0.0%	0	0 0.0%	21	0 0.0%	0	0 0.0%
Under 5 & 5-17 yrs	265	24 8.3%	167	24 12.6%	45	0 0.0%	0	0 0.0%
No related child <18								
Female householder, no spouse:								
With related children <18:	91	132 59.2%	45	69 60.5%	40	32 44.4%	0	0 0.0%
Under 5 years only	408	140 25.5%	193	42 17.9%	179	42 19.0%	0	0 0.0%
5 - 17 years only	125	170 57.6%	53	51 49.0%	49	80 62.0%	15	0 0.0%
Under 5 & 5-17 yrs	501	21 4.0%	395	13 3.2%	72	8 10.0%	0	0 0.0%
No related child <18								

	Asian & Pac Isl		Other Race		Hispanic Origin		Amer In, Esk, Al	
	Above Poverty	Below Poverty %	Above Poverty	Below Poverty %	Above Poverty	Below Poverty %	Above Poverty	Below Poverty %
Married-couple family:								
With related children <18:	10	0 0.0%	42	0 0.0%	28	0 0.0%	0	0 0.0%
Under 5 years only	15	34 69.4%	93	8 7.9%	65	8 11.0%	0	0 0.0%
5 - 17 years only	26	8 23.5%	44	13 22.8%	32	0 0.0%	0	0 0.0%
Under 5 & 5-17 yrs	24	0 0.0%	48	0 0.0%	54	0 0.0%	0	0 0.0%
No related child <18								
Other family:								
Male householder, no spouse:								
With related children <18:	7	0 0.0%	5	0 0.0%	5	0 0.0%	0	0 0.0%
Under 5 years only	0	0 0.0%	16	0 0.0%	0	0 0.0%	0	0 0.0%
5 - 17 years only	0	0 0.0%	0	0 0.0%	14	0 0.0%	0	0 0.0%
Under 5 & 5-17 yrs	16	0 0.0%	37	0 0.0%	37	0 0.0%	0	0 0.0%
No related child <18								
Female householder, no spouse:								
With related children <18:	0	0 0.0%	6	31 83.8%	0	62 100.0%	0	0 0.0%
Under 5 years only	13	18 58.1%	23	38 62.3%	45	38 45.8%	0	0 0.0%
5 - 17 years only	0	6 100.0%	8	33 80.5%	8	42 84.0%	0	0 0.0%
Under 5 & 5-17 yrs	14	0 0.0%	20	0 0.0%	14	0 0.0%	0	0 0.0%
No related child <18								

Area Name: Dorchester/Fields Corner: ZIP code 02122 Area Type: Five-digit ZIP code area (SumLevl 820)
 State: MA County: 025 (Suffolk) MCD: 005 Place: 0440 CMSA: 1122 FMSA: 1120 UA: 1120 Five-digit ZIP code: 02122

H1/2/3. Housing Units (Universe: Housing units) H8 through H12. Tenure by Race and Hispanic Origin of Householder (Universe: Occupied housing units)

	White	Black	Amer Ind	Asian & Pac Isl	Other Race	Total
Total housing units	2,229	253	31	84	100	2,697
Unweighted sample count	82.6%	9.4%	1.1%	3.1%	3.7%	100%
100% count of units	3,072	792	11	193	355	4,423
Percent of housing units in sample	69.5%	17.9%	0.2%	4.4%	8.0%	100%
	5,301	1,045	42	277	455	7,120
	74.5%	14.7%	0.6%	3.9%	6.4%	100%

H4. Occupancy Status (Universe: Housing units)

	White	Black	Amer Ind	Asian & Pac Isl	Other Race	Total
Occupied	11	0	0	0	33	44
Vacant	25.0%	0.0%	0.0%	0.0%	75.0%	100%
	79	93	0	0	238	410
	19.3%	22.7%	0.0%	0.0%	58.0%	100%
	90	93	0	0	271	454
	19.8%	20.5%	0.0%	0.0%	59.7%	100%

H5. Urban and Rural (Universe: Housing units)

	Units	%
Urban:	7,826	100.0%
Inside urbanized area	0	0.0%
Outside urbanized area	0	0.0%
Rural:	0	0.0%
Farm	0	0.0%
Nonfarm	0	0.0%

H6. Condominium Status by Vacancy Status (Universe: Vacant housing units)

	Owner Occupied	Renter Occupied	Total
For rent	22	492	514
For sale only	432	1,246	1,678
Seasonal, recreational or occasional use	687	928	1,615
All other vacants	343	464	807
	495	419	914
	369	511	880
	349	363	712
	2,697	4,423	7,120

H13. Tenure by Age of Householder (Universe: Occupied housing units)

Age	Owner Occupied	Renter Occupied	Total
15-24	22	492	514
25-34	432	1,246	1,678
35-44	687	928	1,615
45-54	343	464	807
55-64	495	419	914
65-74	369	511	880
75+	349	363	712
Total	2,697	4,423	7,120

Housing: Tenure and Occupancy
 1990 Census of Population and Housing, Summary Tape File 3B
 Area Name: Dorchester/Fields Corner: ZIP code 02122 Area Type: Five-digit ZIP code area
 State: MA County: 025 (Suffolk) MCD: 005 Place: 0440 CMSA: 1122 PMSA: 1120 UA: 1120
 H8/H14/15/19. Tenure by Race and Hispanic Origin of Householder
 (Universe: Persons in occupied housing units)

	Total	White	Black	Amer Ind Esk & AI	Asian & Pac Isl	Other Race	Hispanic Origin	Rooms
Owner occupied Persons per unit	8,308 3.1	6,143 2.8	941 3.7	129 4.2	536 6.4	559 5.6	218 5.0	1 room 2 rooms 3 rooms 4 rooms 5 rooms 6 rooms 7 rooms 8 rooms 9+ rooms
Renter occupied Persons per unit	11,875 2.7	7,198 2.3	2,758 3.5	46 4.2	472 2.4	1,401 3.9	1,541 3.8	Aggregate number of rooms Mean rooms per unit
Total occupied Persons per unit	20,183 2.8	13,341 2.5	3,699 3.5	175 4.2	1,008 3.6	1,960 4.3	1,759 3.9	42,109 5.4

H7. Condominium Status by Tenure and Mortgage Status
 (Universe: Occupied housing units)

	Total Units	Owner Occupied	Renter Occupied	Condo	Non- Condo
1 person	1,704	649	1,055		
2 persons	1,994	785	1,209	130	1,783
3 persons	1,357	424	933	7	777
4 persons	982	406	576	63	4,360
5 persons	504	236	268		
6 persons	329	82	247		
7+ persons	250	115	135		

H31/32/33. Bedrooms
 (Universe: Housing units)

	Total Units	%	Owner Occupied	Renter Occupied	Total Occupied Units	Owner	Renter
No bedroom	33	0.4%	0	33	0	33	
1 bedroom	804	10.3%	114	690	132	558	
2 bedrooms	3,625	46.3%	324	3,301	957	2,344	
3 bedrooms	2,280	29.1%	147	2,133	900	1,233	
4 bedrooms	654	8.4%	55	599	418	181	
5+ bedrooms	430	5.5%	66	364	290	74	
Total housing units	7,826	100.0%	706	7,120	2,697	4,423	

Housing: Units in Structure and Value
 1990 Census of Population and Housing, Summary Tape File 3B
 Area Name: Dorchester/Fields Corner: ZIP code 02122 Area Type: Five-digit ZIP code area
 State: MA County: 025 (Suffolk) MCD: 005 Place: 0440 CMSA: 1122 PMSA: 1120 UA: 1120 Five-digit ZIP code: 02122
 H20/21/22. Units in Structure by Tenure
 (Universe: Housing units)

Units in Structure	Total Units	%	Vacant Units	Occupied Units		Less than \$ 15,000	Units	%
				Total	Renter			
1, detached	1,060	13.5%	87	973	140	\$ 15,000 -	0	0.0%
1, attached	361	4.6%	36	325	155	\$ 15,000 -	5	0.5%
2	1,755	22.4%	68	1,687	929	\$ 20,000 -	0	0.0%
3 or 4	3,665	46.8%	347	3,318	2,517	\$ 25,000 -	0	0.0%
5 to 9	337	4.3%	48	289	269	\$ 30,000 -	0	0.0%
10 to 19	317	4.1%	42	275	238	\$ 35,000 -	0	0.0%
20 to 49	220	2.8%	78	142	86	\$ 40,000 -	0	0.0%
50 or more	75	1.0%	0	75	75	\$ 45,000 -	7	0.7%
Mobile home or trailer	5	0.1%	0	5	0	\$ 50,000 -	11	1.1%
Other	31	0.4%	0	31	14	\$ 60,000 -	42	4.3%
Total	7,826	100.0%	706	7,120	4,423	\$ 75,000 -	171	17.4%
H25/26/27. Year Structure Built by Tenure (Universe: Housing units)								
	Total Units	%	Vacant Units	Total	Owner	Renter		
Year Built 1989 to March	26	0.3%	16	10	10	0		
1985 to 1988	198	2.5%	26	172	119	53		
1980 to 1984	286	3.7%	11	275	48	227		
1970 to 1979	68	0.9%	6	62	34	28		
1960 to 1969	369	4.7%	12	357	42	315		
1950 to 1959	343	4.4%	25	318	109	209		
1940 to 1949	654	8.4%	47	607	129	478		
Before 1940	5,882	75.2%	563	5,319	2,206	3,113		
Median year built	1939							

Year Moved Into Unit	Total Units	%	Owner		Total	Mean value:	Units	%
			Occupied	Renter				
1989 to March 1990	1,437	20.2%	158	1,279	10	Mortgaged	982	100%
1985 to 1988	2,248	31.6%	738	1,510	48	No mortgage		
1980 to 1984	1,100	15.4%	435	665	34	All units		
1970 to 1979	940	13.2%	455	485	42	Median value		
1960 to 1969	502	7.1%	272	230	25			
Before 1960	893	12.5%	639	254	47			

Housing: Utilities and Vehicles Available

1990 Census of Population and Housing, Summary Tape File 3B
 Area Name: Dorchester/Fields Corner: ZIP code 02122
 Area Type: Five-digit ZIP code area
 State: MA County: 025 (Suffolk) MCD: 005 Place: 0440 CMSA: 1122 PMSA: 1120 UA: 1120 Five-digit ZIP code: 02122

H30. House Heating Fuel (Universe: Occupied housing units)		H23. Source of Water (Universe: Housing units)		H24. Sewage Disposal (Universe: Housing units)	
Utility gas	2,650	Public system or private company	7,826	Public sewer	7,756
Bottled, tank, or lp gas	117	Individual well: Drilled	0	Septic tank or cesspool	33
Electricity	467	Dug	0	Other means	37
Fuel oil, kerosene, etc.	3,859	Some other source	0		
Coal or coke	10				
Wood	3				
Solar energy	0				
Other fuel	7				
No fuel used	7				

H42. Kitchen Facilities
(Universe: Housing units)

Complete kitchen facilities 7,792
 Lacking complete kitchen facilities 34

H35/36. Telephone in Housing Unit by Tenure, Age of Householder
(Universe: Occupied housing units)

	Owner	Renter	Age of Householder		
Total	%		15-59	60-64	65-74
With telephone	6,868	4,197	4,930	372	865
No telephone	252	226	193	33	15
					701
					11

H37/38. Vehicles Available
(Universe: Occupied housing units)

	Total	%	Owner	Renter
None	2,081	29.2%	410	1,671
1	3,213	45.1%	1,311	1,902
2	1,473	20.7%	771	702
3	263	3.7%	135	128
4	74	1.0%	62	12
5 or more	16	0.2%	8	8
Mean vehicles available	1.0		1.3	0.9

H39/40. Race and Hispanic Origin by Vehicles Available
(Universe: Occupied housing units)

	White	Black	Amer Ind Esk & Al	Asian & Pac Isl	Other * Race *	Hispanic Origin
None	1,300	434	16	134	197	169
1 or more	4,001	611	26	143	258	285

H41. Age of Householder by Vehicles Available
(Universe: Occupied housing units)

	15-64 Years	65 + Years
None	1,338	743
1 or more	4,190	849

Area Name: Dorchester/Fields Corner: ZIP code 02122 Area Type: Five-digit ZIP code area (SumLevl 820)
 State: MA County: 025 (Suffolk) MCD: 005 Place: 0440 CMSA: 1122 PMSA: 1120 UA: 1120 Five-digit ZIP code: 02122

H43/44. Gross Rent (Universe: Specified renter-occupied housing units)

H45/46. Gross Rent by Race of Householder (Universe: Specified renter-occupied housing units)

With cash rent:	White	Black	Amer Ind Esk & Al	Asian & Pac Isl	Other Race *	Not of Hispanic Origin
\$ 0 - \$ 99	124	54	0	0	28	178
\$ 100 - \$149	181	22	0	0	41	223
\$ 150 - \$199	494	96	0	24	15	600
\$ 200 - \$249	1,408	202	0	73	137	1,626
\$ 250 - \$299	657	263	11	73	98	1,002
\$ 300 - \$349	153	133	0	23	36	307
\$ 350 - \$399	55	11	0	0	0	66
\$ 400 - \$449						
\$ 450 - \$499						
\$ 500 - \$549						
\$ 550 - \$599						
\$ 600 - \$649						
\$ 650 - \$699						
\$ 700 - \$749						
\$ 750 - \$999						
\$1000 or more						
No cash rent						

H34. Bedrooms by Gross Rent (Universe: Specified renter-occupied housing units)

	Number of Bedrooms		
	None	1	2
With cash rent:			
\$ 0 - \$199	15	85	58
\$ 200 - \$299	0	74	111
\$ 300 - \$499	18	98	361
\$ 500 - \$749	0	250	1,045
\$ 750 - \$999	0	51	622
\$1000 or more	0	134	211
No cash rent	0	0	13

H47/48. Meals Included in Rent (Universe: Specified renter-occupied housing units paying cash rent)

	Units
Meals included	25
No meals included	4,321

H49. Inclusion of Utilities in Rent (Universe: Specified renter-occupied housing units)

	Pay extra for 1 or more utilities	No extra payment for any utilities
	4,139	273

H50. Household Income in 1989 by Gross Rent as a Percentage of Household Income (Universe: Specified renter-occupied housing units)

Income	0-19%	20-24%	25-29%	30-34%	35%+
<\$10,000	25	15	60	48	625
\$10,000-19,999	54	6	83	29	657
\$20,000-34,999	168	86	234	17	342
\$35,000-49,999	303	340	100	0	0
\$50,000 +	710	102	30	15	0

H51. Age of Householder by Gross Rent as a Percentage of Household Income in 1989 (Universe: Specified renter-occupied housing units)

Income	Less than 20%	20 - 24%	25 - 29%	30 - 34%	35 +%
	1,062	492	396	174	1,200
	65	65	65	65	65

H52/53. Mortgage Status and Selected Monthly Owner Costs (Universe: Specified owner-occupied housing units)

H54/55. Race/Ethnicity of Householder by Mortgage Status and Selected Monthly Owner Costs (Universe: Specified owner-occupied housing units)

		With a Mortgage						Not Mortgaged					
		White	Black	Amer Ind Esk & Al	Asian & Pac Isl	Other Race *	Hispanic Origin						
Less than \$200	0												
\$ 200 - 299	0	0	0	0	0	0	0						
\$ 300 - 399	14	42	0	0	0	0	0						
\$ 400 - 499	28	118	7	0	4	0	0						
\$ 500 - 599	69	114	0	0	6	0	0						
\$ 600 - 699	60	153	0	5	17	0	0						
\$ 700 - 799	61	44	16	5	0	0	0						
\$ 800 - 899	36		49	0									
\$ 900 - 999	23						10						
\$ 1000 - 1249	80												
\$ 1250 - 1499	111												
\$ 1500 - 1999	86												
\$ 2000 or more	17												
Total	585												

		White	Black	Amer Ind Esk & Al	Asian & Pac Isl	Other Race *	Hispanic Origin
Less than \$100	0	0	0	0	0	0	0
\$ 100 - 149	0	13	0	0	0	0	0
\$ 150 - 199	13	182	0	0	0	8	0
\$ 200 - 299	98	132	0	0	0	0	0
\$ 250 - 299	92						
\$ 300 - 349	68						
\$ 350 - 399	64						
\$ 400 or more	62						
Total	397						

Median owner costs:
 With a mortgage \$1,005
 Not mortgaged \$298

		With a mortgage	Not mortgaged
H57. Mean Selected Monthly Owner Costs by Mortgage Status (Universe: Owner-occupied condominium housing units)		\$1,104	\$228
H56. Aggregate Selected Monthly Owner Costs by Mortgage Status (Universe: Owner-occupied mobile homes or trailers)		\$0	\$1,640

Housing: Owner Costs and Income

1990 Census of Population and Housing, Summary Tape File 3B
 Area Name: Dorchester/Fields Corner: ZIP code 02122 Area Type: Five-digit ZIP code area
 State: MA County: 025 (Suffolk) MCD: 005 Place: 0440 CMSA: 1122 PMSA: 1120 UA: 1120 Five-digit ZIP code: 02122

H58. Mortgage Status by Selected Monthly Owner Costs as a Percentage of Household Income in 1989 (Universe: Specified owner-occupied housing units)
 H63. Aggregate Household Income in 1989 by Tenure and Mortgage Status (Universe: Occupied housing units)

% of Income	With a Mortgage		Total	Aggregate Household Income
	Mortgaged	Not Mortgaged		
0 - 19 %	203	293	496	Owner occupied: \$91,159,582 With a mortgage: \$28,957,901 Not mortgaged: \$135,752,789 Renter occupied:
20 - 24 %	146	16	162	
25 - 29 %	75	24	99	
30 - 34 %	48	0	48	
35 + %	106	55	161	
Not computed	7	9	16	

H59. Household Income in 1989 by Selected Monthly Owner Costs as a Percentage of Household Income in 1989 (Universe: Specified owner-occupied housing units)

Household Income	Percentage of Income				Total
	0-19%	20-24%	25-29%	30-34%	
Less than \$10,000	0	0	0	0	77
\$10,000 - 19,999	34	16	24	17	91
\$20,000 - 34,999	112	26	17	22	225
\$35,000 - 49,999	67	38	29	5	159
\$50,000 or more	283	82	29	21	430

H60. Age of Householder by Selected Monthly Owner Costs as a Percentage of Household Income in 1989 (Universe: Specified owner-occupied housing units)

% of Income	Age of Householder		
	15-64	65 +	Total
0 - 19 %	325	171	496
20 - 24 %	109	53	162
25 - 29 %	80	19	99
30 - 34 %	48	0	48
35 + %	100	61	161
Not computed	7	9	16
Total	669	313	982

Housing: Plumbing Facilities

1990 Census of Population and Housing, Summary Tape File 3B

Area Name: Dorchester/Fields Corner: ZIP code 02122 Area Type: Five-digit ZIP code area (SumLevl 820)
 State: MA County: 025 (Suffolk) MCD: 005 Place: 0440 CMSA: 1122 PMSA: 1120 UA: 1120 Five-digit ZIP code: 02122

H70. Plumbing Facilities by Units in Structure (Universe: Housing units)

	Complete Plumbing Facilities	Lacking Complete Plumbing Facilities
1, detached	1,060	0
1, attached	361	0
2	1,737	18
3 or 4	3,632	33
5 - 9	332	5
10 - 19	299	18
20 - 49	220	0
50 or more	75	0
Mobile home	5	0
Other	31	0

- Age of Householder -
 15-64 65 +
 5,480 1,571
 48 21

Complete plumbing facilities
 Lacking complete plumbing facilities

H69. Tenure by Plumbing Facilities by Persons per Room (Universe: Occupied housing units)

	Owner Occupied	Renter Occupied
Complete plumbing facilities:	2,556	4,061
1.00 person or less	95	224
1.01 - 1.50 persons	36	79
1.51 persons or more		
Lacking complete plumbing facilities:	10	50
1.00 person or less	0	9
1.01 - 1.50 persons	0	0
1.51 persons or more		

Complete plumbing facilities:

1.00 person or less
 1.01 - 1.50 persons
 1.51 persons or more

Lacking complete plumbing facilities:

1.00 person or less
 1.01 - 1.50 persons
 1.51 persons or more


H64/65. Plumbing Facilities (Universe: Housing units)

	Complete plumbing facilities	Lacking complete plumbing facilities	Total Units	Vacant Units
Complete plumbing facilities:	7,752	701	7,752	5
Lacking complete plumbing facilities				

H66/67. Race/Ethnicity of Householder by Plumbing Facilities (Universe: Occupied housing units)

	White	Black	Amer Ind Esk & Al	Asian & Pac Isl	Other * Race *	Hispanic Origin
Complete plumbing facilities	5,257	1,037	42	268	447 *	446
Lacking complete plumbing facilities	44	8	0	9	8 *	8

BOSTON PUBLIC LIBRARY



3 9999 06353 050 3





