

A  
0  
0  
0  
1  
0  
8  
6  
5  
4  
5



9 787000 108654

英 文  
中 國 地 理  
GEOGRAPHY  
OF  
CHINA





The first one  
+



COMMERCIAL PRESS  
DEPARTMENT OF ENGLISH BOOKS

**Fong. F Sec, M.A.**

General Editor



英 文  
中 國 地 理

中 學 校 及 師 範 學 校 用

COMMERCIAL PRESS

GEOGRAPHY OF CHINA

BY

HORATIO B. HAWKINS, M.A.

Formerly Teacher in Kiangsu Provincial College, Soochow

REVISED, SEVENTH EDITION

COMMERCIAL PRESS, LIMITED  
SHANGHAI

1919





# 英文中國地理序

今代教育家論科學之配置輒以地理學  
爲重要科學之點夫本國地理非詳即陳若  
民教育之習於幅員若干里吾國有年於  
獨怪今日適合省通而免高等知微無簡導  
詳不盡若干成蘇學之抉寂一域曰地分各  
全國若幾不蘇學之抉寂一域曰地分各  
寡歡幾不蘇學之抉寂一域曰地分各  
時或不免蘇學之抉寂一域曰地分各  
於江蘇學之抉寂一域曰地分各  
理之學知微無簡導曰地分各  
乃抉微無簡導曰地分各  
枯寂一域曰地分各  
一域曰地分各  
曰地分各  
地分各  
分各  
各  
然就其切編艱蓋而無  
尤要此無艱蓋而無  
讀於此無艱蓋而無  
君於此無艱蓋而無  
致意焉而無  
於圖畫而無  
得之蘊章



## PREFACE

---

This Geography pays special attention to China's resources and railways, because students, who wish to be useful to their country, may well study facts so important to progress. Care has been taken to show how the improvements in industry can be made to aid national greatness.

As this book describes China for Chinese students, the student's point of view has been remembered. It is hoped the book will help the student in the study of his country and her affairs.

During the three years of preparation, the writer received great help from the experience and observation of his friends in educational work. He keeps in mind the kind and unfailing assistance of Mr. WANG HSIEN-HUA of the China National Institute and of Mr. TSEU YIH-ZAN of the Kiangsu Provincial College. It was through the unwearied labour of Mr. TSEU, that full use was made of Chinese geographical works.

HORATIO B. HAWKINS.

SOOCHOW,

APRIL 25, 1911.



## EDITOR'S PREFACE

---

This book is prepared in response to a demand on the part of Chinese teachers and students for a Geography of China which should meet the present needs of Chinese schools.

On the one hand, our teachers complain that the imported text-books on geography devote too much space to foreign countries and not enough to China, and that the facts they present concerning our country are not infrequently distorted, to say nothing of inaccuracies. Every student should know the leading facts of his own country before he studies the world at large. As its title implies, this book deals with the Geography of China, to be followed by a larger volume, by the same author, on the Geography of the World. The mass of information contained in these books is at once useful and up-to-date.

The students, on the other hand, complain that, as they have not used many English books, they find that texts from abroad often present difficulties in style. To meet this point, we are fortunate in securing the co-operation of the author, who writes very simple and yet clear English, and who takes a most sympathetic interest in the welfare of China. Mr. Hawkins has not only furnished us with the text but has also given us helpful suggestions regarding the make-up of the book.

To make the geography suitable for our students, we have prepared a vocabulary, giving the Chinese equivalents for such new terms as highways of commerce, trade-mart, etc. Every geographical name is given in both English and Chinese, and a list of Anglo-Chinese names is furnished at the back of the book for ready reference. This part of the work was done by Mr. MA SHAO-LIANG, B.A., of St. John's University.

The maps of the provinces and dependencies were prepared especially for this book, based on the Geography of China (in Chinese) by TUNG SHIH HANG. In the spelling of geographic names, the maps and text follow the Postal Guide of the Government Post Office and the China Inland Mission Atlas for the most part. The outline map of China is taken from the Atlas of China by the China Inland Mission, while the railway map is made after the one issued by the Four-nation Loan Syndicate.

## CONTENTS

---

	Page
INTRODUCTION - - - - -	1
KWANGTUNG - - - - -	5
KWANGSI - - - - -	8
YUNNAN - - - - -	10
KWEICHOW - - - - -	13
FUKIEN - - - - -	15
CHEKIANG - - - - -	17
KIANGSU - - - - -	20
ANHWEI - - - - -	25
KIANGSI - - - - -	27
HUPEH - - - - -	29
HUNAN - - - - -	33
SZECHWAN - - - - -	36
CHIH LI - - - - -	39
SHANTUNG - - - - -	42
HONAN - - - - -	45
SHANSI - - - - -	48
SHENSI - - - - -	50
KANSU - - - - -	52
THE THREE EASTERN PROVINCES - - - - -	54
FENGTIEN - - - - -	55
KIRIN - - - - -	58
HEILUNGKIANG - - - - -	60
MONGOLIA - - - - -	62
SINKIANG - - - - -	66
TIBET - - - - -	70
RESOURCES - - - - -	74
HIGHWAYS OF COMMERCE - - - - -	81
RAILWAYS - - - - -	84
ANGLO-CHINESE NOTES	
VOCABULARY	





## The Population of China

---

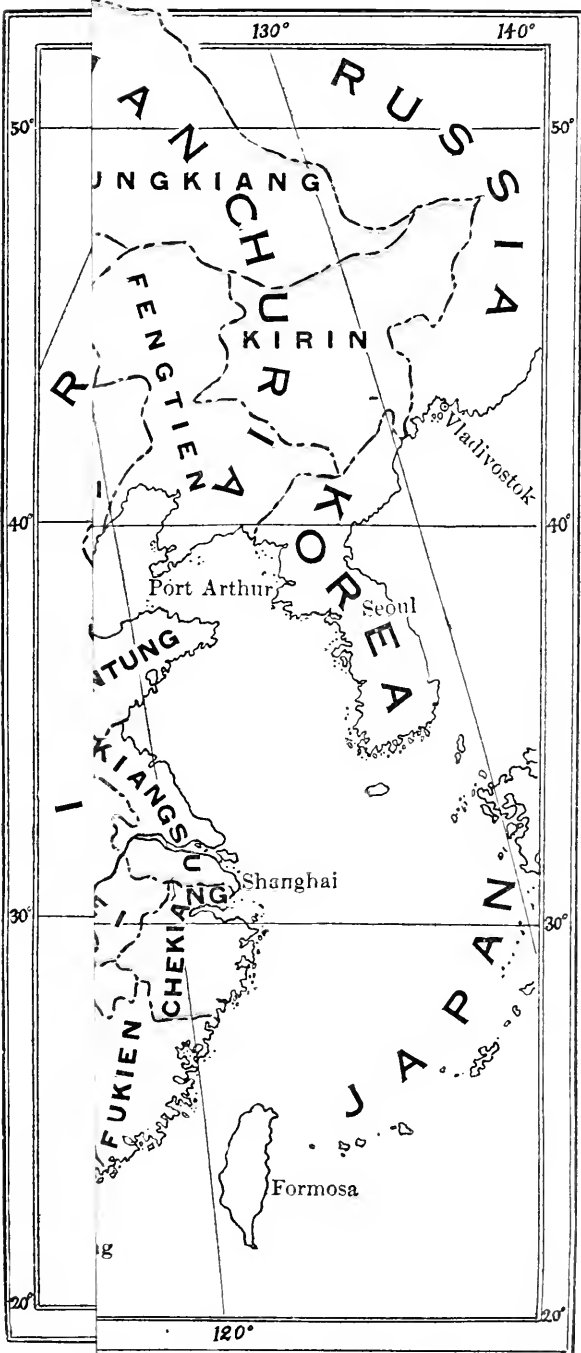
Until a thorough census of the country is taken, no reliable figures regarding the population of China can be given. The figures below are taken from the Statesman's Year-Book for 1911 and the Customs Reports for 1909.

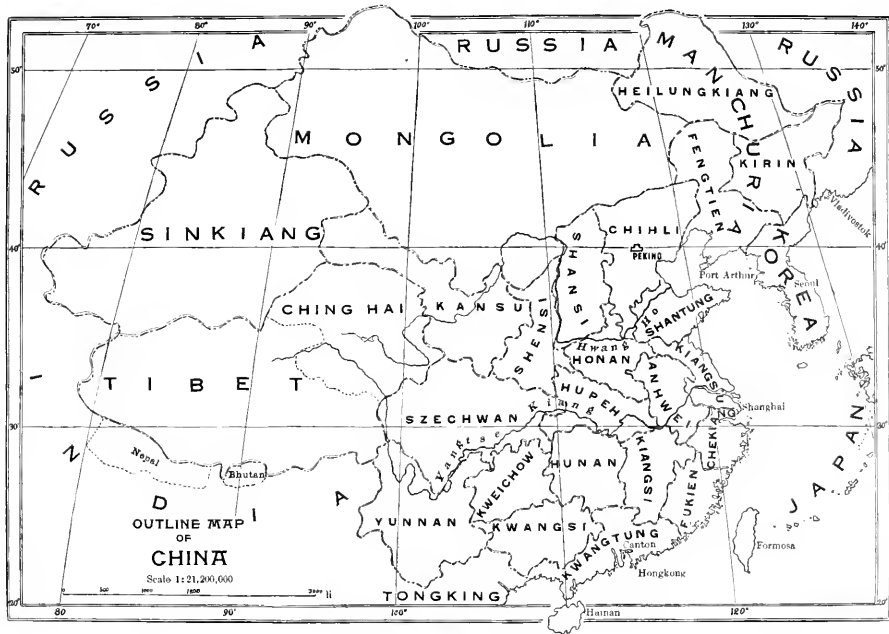
Figures given in the Statesman's Year-Book.

Chihli	-	-	-	-	20,937,000
Shantung	-	-	-	-	38,247,000
Shansi	-	-	-	-	12,200,456
Honan	-	-	-	-	35,316,800
Kiangsu	-	-	-	-	13,980,235
Anhwei	-	-	-	-	23,670,314
Kiangsi	-	-	-	-	26,532,125
Chekiang	-	-	-	-	11,580,692
Fukien	-	-	-	-	22,876,540
Hupeh	-	-	-	-	35,280,685
Hunan	-	-	-	-	22,169,673
Shensi	-	-	-	-	8,450,182
Kansu	-	-	-	-	10,385,376
Szechwan	-	-	-	-	68,724,890
Kwangtung	-	-	-	-	31,865,251
Kwangsi	-	-	-	-	5,142,330
Kweichow	-	-	-	-	7,650,282
Yunnan	-	-	-	-	12,324,574
Manchuria	-	-	-	-	16,000,000
Mongolia	-	-	-	-	2,600,000
Tibet	-	-	-	-	6,500,000
Sinkiang	-	-	-	-	1,200,000
Total	-	-	-	-	<hr/> 433,553,030

Figures accepted by the Maritime Customs.

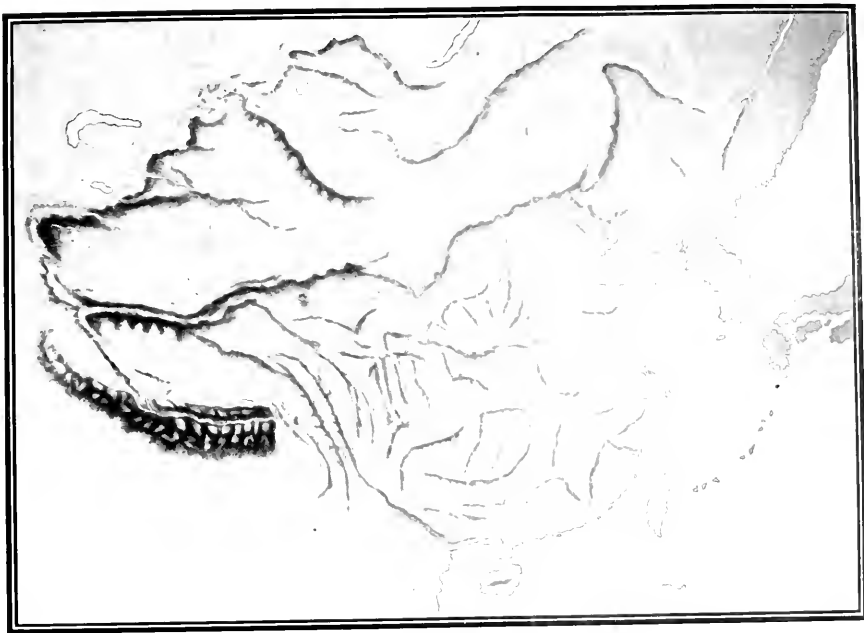
Manchuria	-	-	-	-	17,000,000
Chihli	-	-	-	-	29,400,000
Shantung	-	-	-	-	38,000,000
Szechwan	-	-	-	-	79,500,000
Hunan	-	-	-	-	22,000,000
Hupeh	-	-	-	-	34,000,000
Kiangsi	-	-	-	-	24,534,000
Anhwei	-	-	-	-	36,000,000
Kiangsu	-	-	-	-	23,980,000
Chekiang	-	-	-	-	11,800,000
Fukien	-	-	-	-	20,000,000
Kwangtung	-	-	-	-	32,000,000
Kwangsi	-	-	-	-	8,000,000
Yunnan	-	-	-	-	8,000,000
Other Provinces (Shansi, Shensi, Kansu, Honan, Kweichow)	-	-	-	-	55,000,000
					439,214,000
				Total	- 439,214,000





D  
OUTLINE MAP  
OF  
CHINA

Scale 1:21,200,000



RELIEF MAP OF CHINA



# Geography of China

Area 4,277,170 square miles

Capital, PEKING (北京)

1909 Foreign Trade of China . . . .	Hk. taels	780,931,959
.. Exported to Foreign Countries. . . .	.. ..	350,883,353
.. Imported from Foreign Countries. . . .	.. ..	430,048,606


CHINA is the oldest of the world's great countries. No country has more people, and only two (the British and Russian Empires) have more land. The Chinese dominions are larger than the continent of Europe, both in area and population. The abundant *productions* of her fertile plains, her great stores of useful minerals, her forest and animal resources, make China one of the countries richest in *natural wealth*.

**Natural Features.** China is a country with varied natural features. In Tibet (西藏) she has some of the world's highest mountains and the sources of Asia's longest rivers; in Mongolia (蒙古) and Sinkiang (新疆) she has broad *plateaus*. Manchuria (滿洲) is divided into two rich *river-valleys* with mountain borders, while the Eighteen *Provinces* have some *upland plains* in the west, but *lowland plains* near the mouths of the great rivers.

**Mountains.** The *frontiers* of China are guarded by long *ranges*, the Altai (阿爾泰山) and the Tien Shan (天山) separating Mongolia from Russian Siberia (西伯利亞); the Himalayas (喜馬拉雅山) keeping apart Tibet and British India (英屬印度). In these Tibetan mountains are high peaks and large *glaciers*. From the Tibetan *system* branches spread over China, making the inland provinces mountainous.

**Rivers.** The chief rivers of China are the Yangtse *Kiang* (揚子江) and the Hwang Ho (黃河). The Yangtse is a producer of wealth, while the Hwang Ho is a destroyer of prosperity. Both may be made better servants of the country by modern engineering, which will improve them so that they may be more helpful both to commerce and agriculture. The Si Kiang (西江) in the south waters a rich and fertile valley. The Pei Ho (白河), the Sungari (松花江), the Liao (遼河), the Han (漢水), the Siang (湘江), the Min (岷江), the Kan (贛江) are all useful rivers.

**Islands.** Along the coast of China are many islands, especially in Kwangtung (廣東), Fukien (福建), Chekiang (浙江) and Shantung 山東 Provinces. The largest island is Hainan (海南), off the southern part of Kwangtung, while the most populous is Tsungming (崇明), at the mouth of the Yangtse. Hongkong (香港) is a commercial island city. Chusan (舟山) in Chekiang has great advantages as a *naval base*.



AMOY

**Peninsulas.** China's greatest peninsula is the mountainous eastern part of Shantung Province. In Fengtien (奉天), the Liaotung (遼東) Peninsula, which has great military importance, has been *leased* to the Japanese. In the south in Kwangtung is the Luichow (雷州) Peninsula.


**Lakes.** In the Eighteen Provinces, the largest lakes are Tungting Lake (洞庭湖) of Hunan (湖南), Poyang Lake



(鄱陽湖) of Kiangsi (江西) and the Taihu (太湖) between Chekiang and Kiangsu. Among small lakes, Si Hu (西湖) in Chekiang and Erh Hai (洱海) in Yunnan are famous for their beauty. In the *dependencies*, the greatest lake is Ching Hai (青海) or Koko Nor. Tibet has also many beautiful mountain lakes.

**Temperature and Rainfall.** A country so large as China must have a varied *climate*. On the whole, the Eighteen Provinces enjoy a temperate climate, though part of the far south is semi-tropical. In the *interior* and in the north the summer is warmer and the winter colder than in the eastern and southern coast provinces. The Tibetan Plateau is extremely cold in winter. The rainfall is heaviest in the coast Provinces south of the Yangtse and in the upland provinces of the west and southwest. North China and the dependencies have a dry climate.

**Harbours.** China has a long *coast line* with good harbours in every coast province. The best natural harbours are found in Kwangtung, Fukien, Chekiang and Shantung, though in Kiangsu and Chihli (直隸) *river mouths* like those of the Yangtse and Pei Ho have harbours with great commerce. Shanghai (上海) is the *outlet* of Central



CHEFOO

China, and Tientsin (天津) is the outlet of North China. In order to keep their trade, river harbours **must** have great improvement. These harbours are being made deeper and more suitable for large steamers by the engineers of *river conservancy*. The *inlets* of the sea and *waterways* in many parts of China can be made safer and better by engineering improvements.

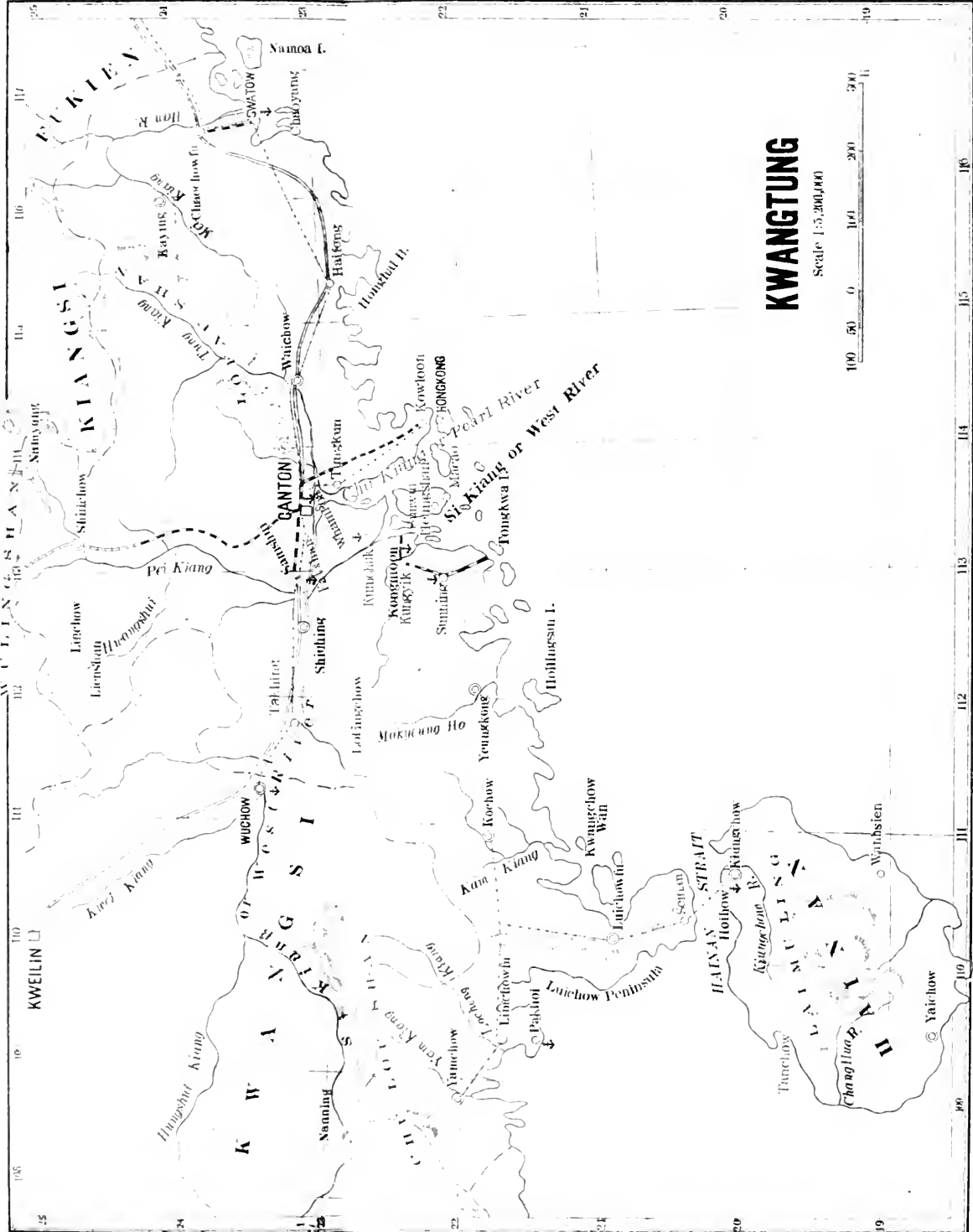
**Ancient Works of Engineering.** In earlier times, China had very skilful engineers. Great examples of ancient engineering, such as the *Great Wall* (萬里長城), the *Grand Canal* (運糧河), the *iron bridges* of Yunnan (雲南), the *stone bridges* of the Yangtse Valley (揚子江流域) and the *irrigation system* of Szechwan, remain to show us how well-understood were some of the needs of the country. The Great Wall is about 1,250 miles long. The Grand Canal connects Tientsin with Hangchow (杭州), crossing the Yangtse Kiang at Chinkiang (鎮江).



THE HIMALAYA MOUNTAINS SEEN NEAR A MOUNTAIN LAKE IN TIBET

## KWANGTUNG 廣東省

Canton 廣州府	Lofau Shan 羅浮山
Chang Hua River 昌江	Lotingchow 羅定州
Chaochowfu 潮州府	Luichow Peninsula 雷州半島
Chaoyang 潮陽縣	Luichowfu 雷州府
Chu Kiang or Pearl River 珠江	Macao 澳門
Chulou Shan 句漏山	Makyeung Ho 漢陽江
Fatshan 佛山	Mei Kiang 梅江
Haifeng 海豐縣	Namoa I. 南澳
Hainan 海南島	Namyung 南雄州
Hainan Strait 瓊州海峽	Pakhoi 北海
Han River 韓江	Pei Kiang 北江
Heungshan 香山縣	Samshui 三水縣
Hoihow 海口所	Seman 徐聞縣
Hoilingshan I. 海陵山	Shiuchow 韶州府
Honghai Bay 紅海灣	Shiuhing 肇慶府
Hongkong 香港	Si Kiang or West River 西江
Hwangshui 滄水	Sunning 新寧縣
Kam Kiang 鑑江	Sunwui 新會縣
Kaying 嘉應州	Swatow 汕頭
Kiungchow 瓊州府	Takhing 德慶州
Kiungchow River 新安江	Tanchow 儋州
Kochow 高州府	Tongkwa I. 銅鼓洲
Kongmoon 江門	Tung Kiang 東江
Kowloon 九龍	Tungkun 東莞縣
Kunchuk 甘竹	Waichow 惠州府
Kungyik 公益埠	Wanhsien 萬縣
Kwangchow Wan 廣州灣	Whampoa 黃埔
Laimuling 黎母嶺	Wuling Shan 五嶺山
Lienshan 連山廳	Yaichow 崖州
Limchowfu 廉州府	Yam Kiang 欽江
Linchow 連州	Yamchow 欽州
Locheng Kiang 羅成江	Yeungkong 陽江州



# KWANGTUNG

Scale 1:5,000,000



**KWANGTUNG (廣東省)**

Area 100,000 square miles

**CAPITAL, CANTON (廣州府)**

Kwangtung is the richest province of South China. Kwangtung men, by their energy and enterprise, have gained success in many parts of the world.

The province is *for the most part* hilly. The most fertile region is the valley of the Si Kiang or West River. The *waterways* are passable in many directions. This makes *transportation* very convenient and prosperous. The West River is the *great highway for steamers*.

The coast line of Kwangtung is eight hundred miles long, and has a number of good harbours. There are no less than *eight treaty ports and customs stations*.



A STREET IN CANTON

In the north-east of the Province is a rich plain, whose most important political city is Chaochowfu (潮州府) and whose commercial port is Swatow (Shantao) (汕頭). Swatow has a large coasting trade. Its chief export is sugar.

In the Si Kiang delta are a group of treaty ports,—Canton, Samshui (三水), and Kongmoon (江門). Waichow (惠州), though named in *treaties*, is not yet opened.

These ports trade mainly with Hongkong by river steamers.

Canton or Kwangchowfu is a great *shipping centre*, and should be a great railway centre. It was the first city to have direct trade with Europe (歐羅巴洲), and is to-day the chief commercial outlet for the southern provinces. The city is built in the fertile delta country, at a point where several rivers meet. The city has *inland trade* with Kwangsi (廣西), Hunan and Kiangsi (江西), and exports silk and tea to Hongkong and Europe. The *Yueh-Han Railway* (粵漢鐵路) should make Canton richer, and the *Canton-Kowloon line* (廣九鐵路) will increase Canton's trade with Hongkong. Sunning (新甯縣) has a small railway which is doing well.

Shiuchow (韶州), where roads from Hunan and Kiangsi join, should be an important station on the Yueh-Han Railway.



IN A TEA-HOUSE, CANTON

The southwestern part of the Province is mountainous. Pakhoi (北海), its treaty port, has decreasing trade.

Hainan is a tropical island, a large part of which is *undeveloped*. Its principal city is Kiungchow (瓊州), whose port, Hoihow (海口), has trade with Hongkong and Indo-China (印度支那). Hoihow Harbour is in great need of improvement. The interior of Hainan is wild and high. There are forests on the mountain-sides. If properly developed, Hainan might be as rich as Ceylon (錫蘭島). It has mineral wealth.

In Luichow Peninsula, Kwangchow Bay (廣州灣) and islands were leased to the French as a naval base, but the harbour has proved unsuitable for naval purposes.

Macao (澳門), a Portuguese *settlement* on an island at the mouth of the West River, has a good name for its beautiful situation. Its harbour is shallow, and the trade is small. There is a Chinese customs station at Lappa or Kungpeh (拱北).

Hongkong, a British island, near the mouth of the West River, is one of the world's greatest commercial cities. In some years, more ships come to Hongkong than to any port of Europe. Hongkong flourishes partly because of its good *location* and fine harbour, but more because of the wise *policy* of the English government. There is no tax on trade at Hongkong. On the peninsula opposite the island is Kowloon (九龍) with many great *wharves* and *docks*. Hongkong has an enormous trade with China, which in some years is more than 250,000,000 taels. Hongkong exports to Europe all Chinese products, and imports from abroad whatever China needs. The chief *industries* of Hongkong are *cotton-spinning*, *sugar-refining*, ship-building and repairing, *cement-making* and *flour-milling*. Hongkong is also a *military station* and naval base. Four hundred thousand Chinese people live in Hongkong and share its fortunes. The English wish to make Hongkong a centre of Chinese education.

Kwangtung produces rice, tobacco, sugar, silk, tea, *sandalwood*, medicine, ginger, and many kinds of fruit, such as *lichees*, *pineapples*, and oranges. There are stores of coal and iron, though these are not much developed.

The *seafaring people* of the coasts have a large fishing industry.


There are important *art industries*, such as *ivory-carving*, *embroidery*, *fine weaving* and *porcelain-decorating*. Silk, *straw-matting*, and cotton cloth are some of the important *manufactures*.

**KWANGSI (廣西省)**

Area 78,000 square miles

**CAPITAL, KWEILIN (桂林府)**

Kwangsi is the province of the upper Si Kiang and small steamers may run from Wuchow (梧州府) to Nanningfu (南甯府).



END VIEW, BRIDGE OVER PEPAK KIANG

The trade is mainly by water, and goes mostly to Kwangtung. Kwangsi has mineral wealth, which as yet is undeveloped. The province has been made poor by frequent political troubles.

On the southwest, Kwangsi touches French Indo-China. The treaty port of Lungchow (龍州) is the gate by which trade passes across the border.

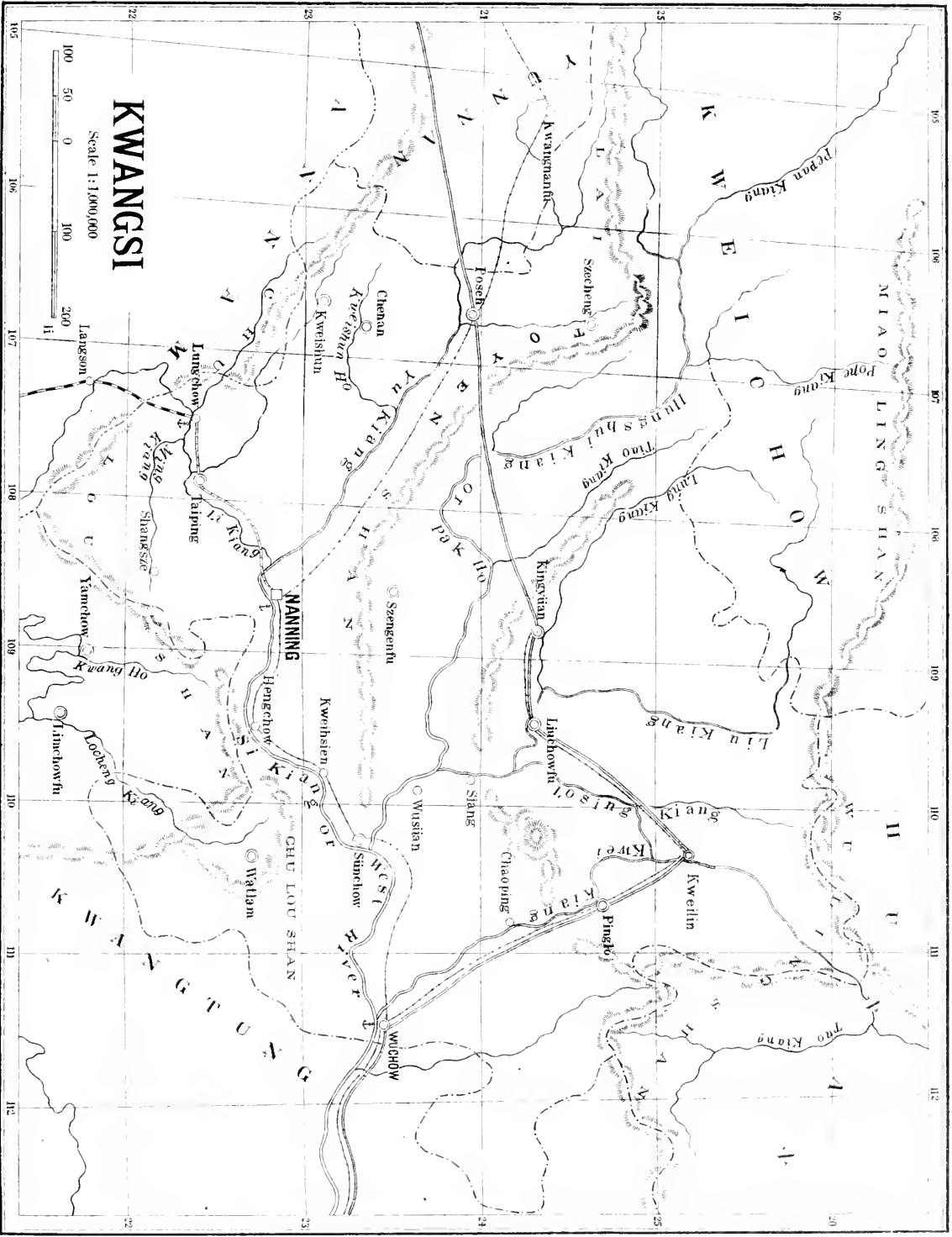
Wuchow, the treaty port lying where the West River meets the Kwei River 桂江, is the eastern gate of Kwangsi. Like Hankow (漢口) on the Yangtse, so Wuchow on the Si Kiang is a port where rivers meet, and where goods are changed from small ships to large ones.

The treaty port of Nanningfu is the most important city on the upper West River.



# KWANGSI

Scale 1:1,000,000



## KWANGSI 廣西省

Chaoping 昭平縣  
Chenan 鎮南府  
Chulou Shan 句漏山脈  
Chulou Shan 句漏山  
Hengchow 橫州  
Hungshui Kiang or Pak Ho 紅  
水河 卽盤江  
Kinyüan 慶遠府  
Kwei Kiang 桂江  
Kweih sien 貴縣  
Kweilin 桂林府  
Kweishun 歸順府  
Kweishun Ho 歸順河  
Li Kiang 麗江  
Liu Kiang 柳江  
Liuchowfu 柳州府  
Locheng Kiang 羅成江  
Losing Kiang 洛清江  
Lung Kiang 龍江

Lungchow 龍州廳  
Ming Kiang 明江  
Nanning 南寧府  
Pinglo 平樂府  
Posch 百色廳  
Shangsze 上思廳  
Si Kiang or West River 西江  
Siang 象州  
Sünchow 潯州府  
Szecheng 泗城府  
Szengenfu 思恩府  
Taiping 太平府  
Tiao Kiang 刀河  
Toyen Shan 都陽山脈  
Watlam 鬱林州  
Wuchow 梧州府  
Wusüan 武宣縣  
Yu Kiang 右江

Kweilin, the capital, is in the northeastern part of the province, on the Kwei River. It is an old walled city. The mountain and river scenery are very fine.


Pinglo (平樂府) is a city in forest country on the Kwei River, half way between Kweilin and Wuchow. Liuchowfu (柳州府) and Kingyüan (慶遠府) are in the mountainous central districts and have forest products.

Sünchowfu (潯州府) is at the meeting place of the Hungshui (紅水河) and the West River.

Kweih sien (貴縣) has mineral wealth, but poor methods prevent proper development.

Poseh (百色), on the Yu Kiang (右江), is a small town where Kwangtung traders pass the gate to Yunnan.

It is planned to build railways which will join this Province to *near-by* lands, and help to open up the mineral wealth of southern China. Kwangsi has mines of gold, silver, and other metals waiting to be developed.



RAPID ON THE WEST RIVER

**YUNNAN (雲南省)**

Area 145,000 square miles

**CAPITAL, YUNNANFU (雲南府)**

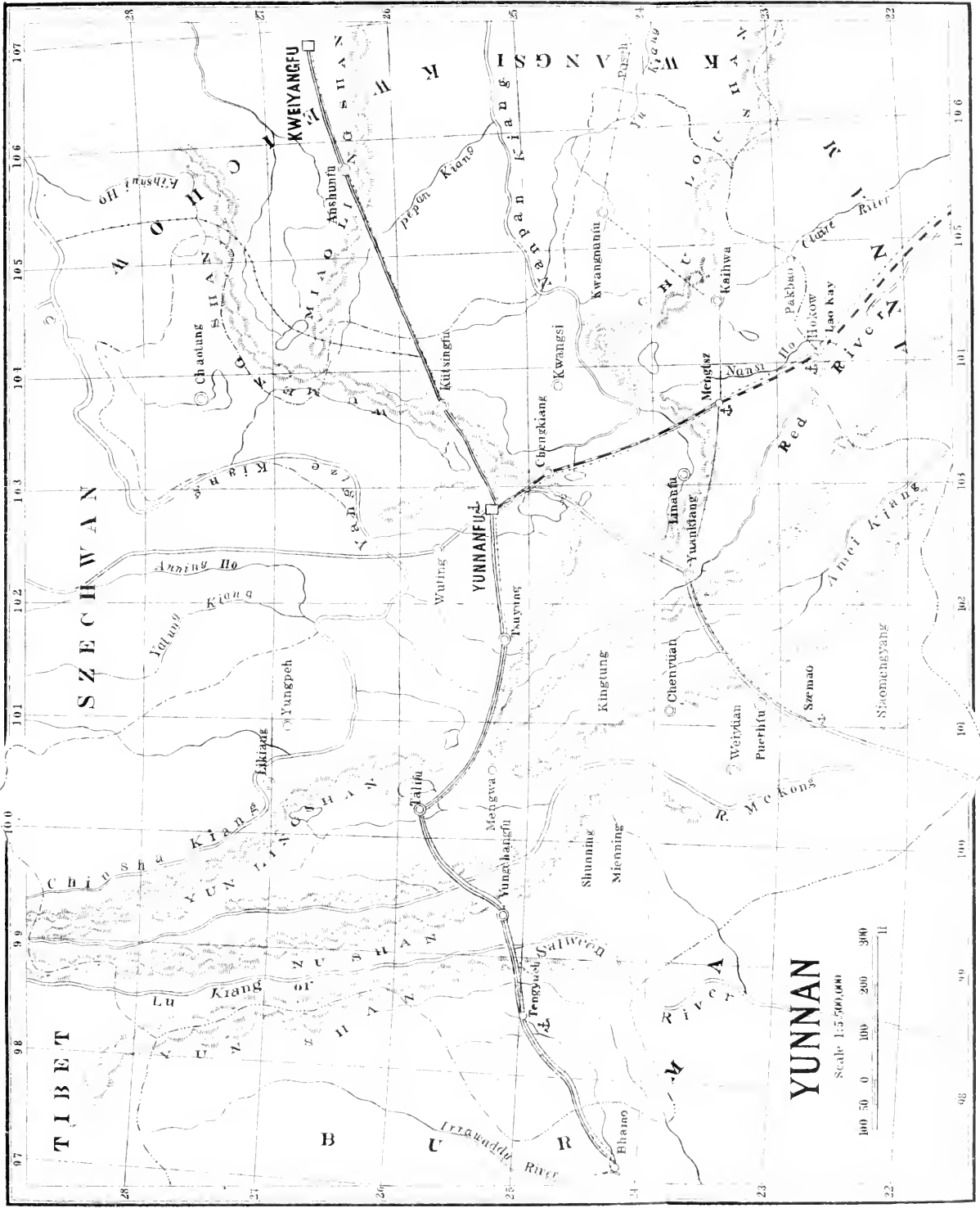
Yunnan, though now one of the poorest provinces, may one day be one of the richest. Yunnan is poor in agriculture, but rich in minerals. Modern railway-building and mining will make her rich and populous as she should be. Modern methods used by engineers, merchants and officials will make Yunnan like a new province.

Yunnan is a *tableland*, much of which is a mile or more above the sea. In this tableland, many of the rivers of south-east Asia flow through narrow and unhealthy valleys till they cross the Chinese frontier. The high mountains lying between



SOME PEOPLE AT TALIFU

these valleys make it very hard to build railways across Yunnan. But the skilful engineers believe that railways may be built almost anywhere, and the minerals of Yunnan will pay for her railways.




# YUNNAN

Scale 1:5,000,000



## YUNNAN 雲南省

Amei Kiang 阿墨江	Nansi Ho 南溪河
Chaotung 昭通府	Nu Shan 怒山山脈
Chengkiang 潞江府	Pakbao 北保
Chenyuan 鎮沅廳	Puerhfu 普洱府
Chin-sha Kiang 金沙江	Red River 紅江即富良江
Chulou Shan 甸瀾山	Shunning 順寧府
Hokow 河口	Siaomengyang 猛養
Kaihua 開化府	Szema 思茅廳
Kingtung 景東廳	Talifu 大理府
Kütsingfu 曲靖府	Tengyueh 騰越廳
Kwangnanfu 廣南府	Tsuyung 楚雄府
Kwangsi 廣西州	Weiyüan 威遠廳
Likiang 麗江府	Wumeng Shan 烏蒙山
Linanfu 臨安府	Wuting 武定府
Lu Kiang or Salween River 潞江或怒江即薩爾溫河	Yangtze Kiang 揚子江
Mekong River 瀾滄江	Yuankiang 元江州
Mengtsz 蒙自縣	Yun Ling Shan 雲嶺山脈
Mengwa 蒙化廳	Yungchangfu 永昌府
Mienning 緬寧廳	Yungpeh 永北廳
	Yunnanfu 雲南府



SALT WELLS, YUNNAN


Yunnan produces everything necessary for supporting a large population. Its chief agricultural product has in the past been opium, but the *Government* is now making the farmers plant other crops to take its place. Rice, sugar and tea are raised. The Province produces good fruits and medicines, and has much timber.

The principal minerals are copper, lead, zinc, tin, coal, iron, gold and salt. China has been importing copper for cash from abroad, but by-and-by foreign countries will buy their copper from Yunnan.

The Province has good grass for cattle, and ponies, mules, sheep and pigs are raised extensively. Yunnan ham is famous all over China. When railways are built, Yunnan will supply the outside markets with meat, skins and furs.

Yunnanfu is in the centre of the Province on Yunnan Lake. The French railway now brings it within thirty-six hours of the Tongking (東京即越南) border. The most fertile part of the tableland is near Yunnanfu.

Talifu (大理府) is a beautiful city on the shores of Erh Hai, the mountain lake. Formerly, it was a great city, but now many towns have more people. Talifu has some trade



MOHAMMEDAN PAGODAS AT TALIFU

with Burma (緬甸), by way of Tengyueh (騰越廳) and Bhamo (八莫又名蠻暮).

Tungchwan (東川府) and Chaotung (昭通府) are on the northern road to Szechwan (四川).

Yunnan has three treaty ports,—Mengtsh (蒙自縣), Szemao (思茅廳) and Tengyueh. All three are on the tableland but far away from each other. Mengtsh is on the railway to Indo-China, Szemao on the road to the Laos country (南掌) north of Siam (暹羅), and Tengyueh on the road to Burma. The trade is small, and largely by caravan. The railway is making Mengtsh more important.

The roads over the mountains of Yunnan are so bad, that it takes ten days to go from Yunnanfu to Talifu. It may take almost three months to cross the province from east to west.



## KWEICHOW 貴州省

Anshunfu 安順府  
Chenyang Kiang 鎮陽江  
Chenyuan 鎮遠府  
Fuyung Kiang 芙蓉江  
Hungtu Ho 洪渡河  
Kiensi 黔西州  
Kihshui 赤水廳  
Kihshui Ho 赤水河  
Kweiyang 貴陽府  
Liping 黎平府  
Liu Kiang 柳江  
Miaoling 苗嶺山脈  
Mong Kiang 濛江  
Nanpan Kiang 南盤江  
Pan Kiang 盤江  
Papan Kiang 巴盤江  
Pepan Kiang 北盤江  
Pickeh 畢節縣  
Pingyüan 平遠州

Pingyüeh 平越州  
Puan 普安縣  
Shihtsien 石阡府  
Singyifu 興義府  
Suntao 松桃廳  
Szechow 思州府  
Szenan 思南府  
Tating 大定縣  
Tsingshui Kiang 清水江  
Tsisingkwan 七星關  
Tsunyi 遵義府  
Tungjen 銅仁府  
Tuyün 都勻府  
Weining 威寧州  
Wu Kiang 烏江卽黔江  
Wuling Shan 武陵山脈  
Wumeng Shan 烏蒙山脈  
Yinkiang 印江縣



**KWEICHOW** (貴州省)

Area 67,000 square miles

**CAPITAL, KWEIYANG** (貴陽府)

Kweichow is a poor and mountainous inland province, with a small population. More than half of the people are not Chinese, but are *Miaotze*—wild tribes, who have been conquered by Chinese.

Kweichow is poor because undeveloped. It is not a good province for agriculture. The chief products have been opium and timber. The roads are very bad and the trade is small. Kweichow being an inland province far from the sea, the products go only to nearby provinces, especially Kwangsi and Hunan.

Kweichow is rich in minerals, but these minerals are not properly mined. *Quicksilver*, zinc, lead, *nitre*, sulphur, copper, coal and iron are found.



MIAOTZE

Kweiyang, in the centre of the province, is important as an official city, rather than as a place of trade. It is in the centre of a rich mineral district. The road from Hunan to Yunnan passes through Kweiyang. The city has manufactures of silk, horsehair, and leather. Kweiyang is well guarded by nature, there are narrow passes defending the roads to the city.

The rivers of Kweichow are rapid. The Wu (烏江) flows to the Yangtse; the Yuan (沅江) to Tung Ting Lake (洞庭湖). Two Kweichow rivers form the Hungshui River of Kwangsi.

The Nan Ling Mountains (南嶺山脈) cross Kweichow from Yunnan to Hunan. This ridge is sometimes called Miao Ling (苗嶺), as it is the home of the wild Miao tribes. These mountainous parts of the province are hard to attack, but easy to defend. So the savage tribes do not disappear as they have in some other provinces. Some of the Miaotze are adopting the customs of Chinese civilization, but their wilder tribes live in caves.

The Wu Ling Mountains (武陵山脈) are in the east and north of Kweichow. The mountains of the province have forests as well as mineral wealth.

Tsitsingkwang (七星關) in the west is a gate where the roads from three provinces (Szechwan, Kweichow and Yunnan) meet. It trades with Luchow (瀘州) on the Yangtse.

In the eastern or lower part of the province, a number of towns are located. Among these towns near the places where rivers cross the Hunan border are Szenan (思南府), Tungjen (銅仁府), Szechow (思州府) and Liping (黎平府).

Kweichow has not many farmers and cannot produce enough food for her own needs. She has a good supply of horses, oxen and sheep.

## FUKIEN 福建省

Amoy (Siamen) 廈門  
Changchowfu 漳州府  
Chaoan 詔安縣  
Chin Kiang 晉江  
Chuanchow 泉州府  
Chuanchow Wan 泉州灣  
Chung Ki 崇溪  
Foochow 福州府  
Formosa Strait 臺灣海峽  
Fuling 佛嶺山脈  
Fuling 佛嶺  
Funingfu 福寧府  
Futsing 福清縣  
Futung Ki 富屯溪  
Haitan I. 海壇島  
Hankiang 韓江  
Hinghwa 興化府  
Hinghwa Wan 興化灣  
Kao Ki 高溪  
Kianningfu 建寧府  
Kin Ki 金溪  
Kinmen 金門島  
Kiulung Kiang 九龍江  
Liang Shan 梁山山脈

Liang Shan 梁山  
Lungyenchow 龍巖州  
Mamoi 馬尾  
Min Kiang 閩江  
Namkwan 南關  
Nanpu Ki 南浦溪  
Pinghai Wan 平海灣  
Poping Ling 博平嶺  
Pucheng 浦城  
Sansha Wan 三沙灣  
Santuaao 三都澳  
Sha Ki 沙溪  
Shaowu 邵武府  
Tachang Ki 大樟溪  
Tangyang Ki 當陽溪  
Ting Kiang 汀江  
Tingchowfu 汀州府  
Tungshan 銅山  
White Dog I. 白犬島  
Wu-i Shan 武夷山  
Yenpingfu 延平府  
Yu Ki 尤溪  
Yungchun 永春州  
Yünsia 雲霄廳



**FUKIEN** (福建省)

Area 46,300 square miles


**CAPITAL, FOOCHOW** (福州府)

Fukien has an irregular coast line, with some good harbours and many small islands. The rivers of Fukien run rapidly from the mountains to the sea, and, excepting a part of the Min River (閩江), are not good for commerce. The people living near the coast are skilful and brave fishers and sailors. A large part of the province is so mountainous that agriculture is difficult.

Fukien is a great tea province. If the tea trade of China were prosperous, Fukien would be rich. But at present the export of tea is falling off, because other parts of the world produce tea without having to pay so much for *freight* and taxes.

Many Fukien men have gone to the countries south of China, and some of them have become very rich.

Fukien produces tea, bamboo, timber, sugar, *shark's fins*, paper, *lacquer*, fruits, salt, woven cloth and *camphor*.




THE BRIDGE OF TEN THOUSAND AGES, FOOCHOW

Fukien has three treaty ports,—Foochow, Amoy (廈門) and Santuao (三都澳).

Foochow, the capital, is some miles above the mouth of the Min River. Steamers anchor near the *arsenal* at Mamoi or Pagoda Island (馬尾島), on the river a few miles below. The mouth of the river is guarded by forts. Foochow's commerce is not so great as in the time when the tea trade was flourishing.

Amoy is a fine harbour, which formerly had a great trade in tea. It has much steamer trade with Formosa (臺灣) and Hongkong, and *launch* trade with nearby districts. The people of Fukien are building a railway to run inland from Amoy. Santuao is more important for naval than for commercial purposes. Small steamers carry tea to Foochow.

In the time of the *Yuan Dynasty*, Chuanchow (泉州) was a great port, from which ships sailed to all coasts of Asia.



SQUARE PAGODA, FUKIEN

Kicning (建甯) and Yenping (延平) are inland tea-producing districts.



## CHEKIANG 浙江省

- |   |  |
|---|--|
| <p>Changtao I. 長塗島<br/>         Chapu 乍浦<br/>         Chinhai 鎮海縣<br/>         Chinsan I. 衢山<br/>         Chuchow 處州府<br/>         Chüchow 衢州府<br/>         Chukia Shan 朱家尖<br/>         Chusan I. 舟山<br/>         Eastern Sea 東海<br/>         Feiyun Kiang 飛雲江<br/>         Fengling Shan 楓嶺山脈<br/>         Funghwang Shan 鳳凰山<br/>         Haining 海寧州<br/>         Hangchow 杭州府<br/>         Hangchow Bay 杭州灣<br/>         Hau Ki 好溪<br/>         Huchowfu 湖州府<br/>         Hwangpu 黃浦<br/>         Kashing 嘉興府<br/>         Kinhwafu 金華府<br/>         Kintang Shan 金塘山<br/>         Kiu Shan 韭山<br/>         Lanchi 蘭谿縣<br/>         Linghu 菱湖<br/>         Lotsing 樂清縣<br/>         Luhwang Shan 六橫山<br/>         Mei Ki 梅溪<br/>         Nimrod Sound 象山港<br/>         Ninghaihsien 寧海縣<br/>         Ningpò 寧波府<br/>         Niutow Shan 牛頭山<br/>         Payang Kiang 浦陽江</p> | <p>Pinghu 平湖縣<br/>         Saddle Islands 馬鞍山卽花鳥山<br/>         Sankiang 三江城<br/>         Sanmen Wan 三門灣<br/>         Shaohingfu 紹興府<br/>         Shipo 石浦廳<br/>         Siang Hu 湘湖<br/>         Siangshan 象山縣<br/>         Siao Ki 小溪<br/>         Sien Hsia Ling 仙霞嶺山脈<br/>         Sien Hsia Ling 仙霞嶺<br/>         Sungmen Shan 松門山<br/>         Ta Ki 大溪<br/>         Taichow Bay 台州灣<br/>         Taichowfu 台州府<br/>         Taisan I. 岱山<br/>         Tauhwa Shan 桃花山<br/>         Tientai 天台縣<br/>         Tinghai 定海廳<br/>         Tsaonü Kiang 曹娥江<br/>         Tsientang Kiang 錢塘江<br/>         Wenchow 温州府<br/>         Wenchow Wan 温州灣<br/>         West Lake 西湖<br/>         Wu Kiang 甌江<br/>         Wuchen 烏鎮<br/>         Yau Kiang 甬江<br/>         Yenchow 嚴州府<br/>         Yuhwan Shan 玉環山<br/>         Yungan Ki 永安溪<br/>         Yüyao 餘姚縣</p> |
|---|--|



**CHEKIANG (浙江省)**


Area 36,700 square miles

**CAPITAL, HANGCHOW (杭州府)**

Chekiang is a province of wooded hills and fertile valleys. The west and south are mountainous and have not so many people as the richer districts east and north. The inland hills, the many rivers and the island groups on the coast make Chekiang one of the most beautiful provinces.

The Grand Canal passes through the fertile northern plain to Hangchow. Canals and rivers afford a good *water-route* to Shanghai. The Tsien Tang River (錢塘江) drains most of the interior.

Chekiang people are very enterprising and in some ways have set an excellent example to the people of other provinces.



PING HU CHIU YÜEH, WEST LAKE

Though a small province, Chekiang is a great producer. Excellent silk, tea and wine are Chekiang products. Cotton, bamboo, medicine, furniture, rice, fish and varnish are other important articles produced in Chekiang.

The northern part of the province is the more prosperous, because the fertile lands are crossed by canals and rivers, on which many steam launches carry Chekiang products to their markets. The railway from Hangchow to Shanghai also aids the development of the North. Southern Chekiang is in great need of railways to bring inland products to the coast, and promote industry and trade.

The short and rapid rivers could furnish *waterpower* to make Chekiang a great industrial province.

Hangchow, capital and treaty port, is a great city between the beautiful West Lake (西湖) and the *estuary* of the Tsiensang. Some of the finest scenery and most famous temples in the Empire are near Hangchow. In the Yuan Dynasty, a Western traveller, named Marco Polo, declared that Hangchow was the most splendid of cities. To-day Hangchow is a political, commercial and educational centre.

Ningpo (甯波府) is a treaty port from which steamers run daily to Shanghai. It exports considerable raw cotton, which is afterward sent to Japan. Some of the cotton is woven into cloth at mills in Ningpo and in the country near by. Many Ningpo people live in Shanghai. Furniture manufacturing is an important industry of Ningpo.

In the Yuyao District (余姚縣), not far from Ningpo, the great statesman, general and teacher, Wang Yang-ming (王陽明) was born.



FUKIEN GUILDHALL, NINGPO

Wenchow (温州府), the third treaty port of Chekiang, has little trade. It exports tea and fruit.

Tinghai (定海廳), on Chusan island (舟山島), is suitable for a naval station.

Sanmen Bay (三門灣) is also well suited for naval purposes.

The beautiful *shrine* of Futu Shan (普陀山), in the islands northeast of the province, is visited by many *pilgrims*.

The orchards of Taichow (台州府), on the east coast, produce *choice* fruits.



PAGODA, SHAOHING

Shaohingfu (紹興府) is an important commercial city on the canal between Hangchow and Ningpo. Its men are known everywhere as good merchants and accountants. It is famous for the production of wine.

Kashing (嘉興府) is a customs station on the canal route and

railway between Hangchow and Shanghai. It is a commercial city, exporting silk, fruit, salt and wood.

Huchow (湖州府), in the northwest of the province, is a few miles south of the Tai Hu. It is a great silk centre. Near Huchow is the wealthy city of Nanzing (南潯).

The rich districts of Hangchow, Huchow and Kashing produce choice tea, fine silk, and much rice.

Kinhwa (金華府) is an inland city, producing tea, varnish and ham.

Travellers come to Haining (海甯州) to see the "bore" or great wave in the estuary of the Tsien Tang.

## KIANGSU (江蘇省)


Area 38,600 square miles

CAPITAL OF LIANG-KIANG (兩江),

KIANGNING (江寧 = NANKING 南京)

Kiangsu is not a large province, but it is very rich. It is a fertile plain crossed by the Yangtse from east to west, and by the Grand Canal from north to south. The land has no high ridge, so the waters flow slowly. These waterways are most useful, helping agriculture by irrigation, and commerce by furnishing water-roads.

The province has a number of lakes, the chief of which are Tai Hu in the south and Hungtze Hu (洪澤湖) on the border between Anhwei (安徽省) and Kiangpeh (江北).

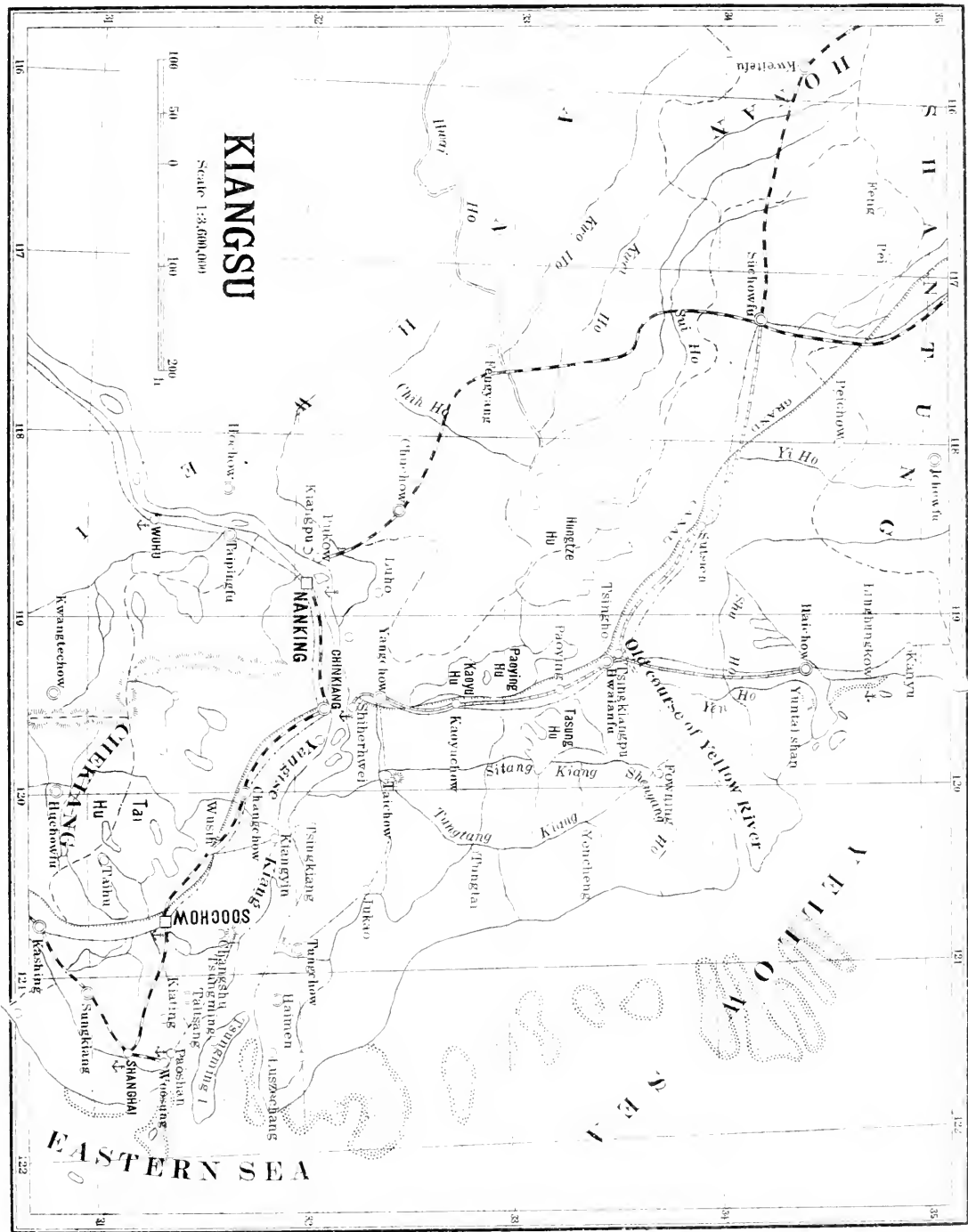


RAW SILK

Kiangsu suffered greatly in the Taiping Rebellion, but during the fifty years that have since gone by has recovered its former wealth and population.

South of the Yangtse, the garden plain of Kiangnan (江南) produces great supplies of rice, silk and cotton. The soil is very fertile and is well irrigated by the branches of the Yangtse, the Grand Canal, and the Whangpoo (黃浦). The *Shanghai-Nanking Railway* (滬甯鐵路) runs across this productive belt to the northwest, and the *Shanghai-Hangchow line* (滬杭鐵路) to the southwest.

North of the river are the plains of Kiangpeh. Kiangpeh has many waterways, but they do not help agriculture and commerce so much as those of Kiangnan. The farmers of Kiangpeh raise wheat, rice and cotton.



# KIANGSU

Scale 1:3,000,000



EASTERN SEA

YELLOW RIVER

Old course of Yellow River

NANKING

CHEKIANG

SOOCHOW

SHANGHAI

Kweteifu

Chowfu

Kaoyu

Lingdongkow

Yantai shan

Shan

Shan

Shan

Shan

Suehowfu

Yi Ho

Shu Ho

Yen Ho

Shan Ho

Shan Ho

Shan Ho

Shan Ho

Shan Ho

Shan Ho

Hai-how

Yantai shan

Shan Ho

Shan Ho

Shan Ho

Shan Ho

Shan Ho

Shan Ho

Hongze Hu

Paoying Hu

Paoying Hu

Paoying Hu

Paoying Hu

Paoying Hu

Paoying Hu

Paoying Hu

Yangchow

Shan Ho

Shan Ho

Shan Ho

Shan Ho

Shan Ho

Shan Ho

Shan Ho

Chow-how

Shan Ho

Shan Ho

Shan Ho

Shan Ho

Shan Ho

Shan Ho

Shan Ho

Yangchow

Shan Ho

Shan Ho

Shan Ho

Shan Ho

Shan Ho

Shan Ho

Shan Ho

Chow-how

Shan Ho

Shan Ho

Shan Ho

Shan Ho

Shan Ho

Shan Ho

Shan Ho

Yangchow

Shan Ho

Shan Ho

Shan Ho

Shan Ho

Shan Ho

Shan Ho

Shan Ho

Yangchow

Shan Ho

Shan Ho

Shan Ho

Shan Ho

Shan Ho

Shan Ho

Shan Ho

Yangchow

Shan Ho

Shan Ho

Shan Ho

Shan Ho

Shan Ho

Shan Ho

Shan Ho

Yangchow

Shan Ho

Shan Ho

Shan Ho

Shan Ho

Shan Ho

Shan Ho

Shan Ho

## KIANGSU 江蘇省

Changchow 常州府	Shenyang Ho 射陽河
Changshu 常熟縣	Shiherhwei 十二圩
Chinkiang 鎮江府	Shu Ho 沭河
Eastern Sea 東海	Sitang Kiang 西塘河
Feng 豐縣	Soochow 蘇州府
Fowning 阜寧縣	Süchowfu 徐州府
Grand Canal 運河	Sungkiang 松江府
Haichow 海州	Sutsien 宿遷縣
Haimen 海門廳	Tai Hu 太湖
Hungtze 洪澤湖	Taichow 泰州
Hwaiianfu 淮安府	Taihu 太湖廳
Jukao 如皋縣	Taitsang 太倉州
Kangyü 贛榆縣	Tasung Hu 大縱湖
Kaoyu Hu 高郵湖	Tsingho 清河縣
Kaoyuchow 高郵州	Tsingkiang 靖江縣
Kiangpu 江浦縣	Tsingkiangpu 清江浦
Kiangyin 江陰縣	Tsungming 崇明縣
Kiating 嘉定縣	Tsungming I. 崇明島
Linghungkow 臨洪口	Tungchow 通州
Luhu 六合縣	Tungtai 東臺縣
Luszechang 呂四場	Tungtang Kiang 東塘河
Nanking 南京 (江寧府)	Woosung 吳淞
Old Course of Yellow River 淤 黃河	Wusih 無錫縣
Paoshan 寶山縣	Yangchow 揚州府
Paoying 寶應縣	Yangtse Kiang 揚子江
Paoying Hu 寶應湖	Yellow Sea 黃海
Pei 沛縣	Yen Ho 運鹽河
Peichow 邳州	Yenchang 鹽城縣
Pukow 浦口	Yi Ho 沂河
Shanghai 上海縣	Yuntai Shan 雲台山



Kiangsu has four treaty ports,—Nanking, Chinkiang (鎮江府), Soochow and Shanghai. Woosung (吳淞) and Tungchow (通州) are also *trademarts* mentioned in treaties. There is a customs station at Woosung, and Tungchow is a *port of call* for river steamers.



TRAVELLING BY WHEELBARROW

Nanking is a city of great area with long walls and high hills. In earlier dynasties it was the capital of the country. It is a great educational centre with many schools. In or near Nanking are many historic ruins. The first *world's fair* in China was the *Nanyang Industrial Exhibition* held in Nanking in 1910. It showed the resources of the different provinces and the products of Chinese industries. For many years the commerce of Nanking was not very important, but now its *outlook* is much improved. On the river-bank, outside the walls, is Hsiakwan (下關), where the *steamer-landings* and railway station are. Just across the river is Pukow (浦口), where the railway from Tientsin meets the river.

Chinkiang is a city on the south shore of the Yangtse, where it meets the Grand Canal. There is beautiful island and hill scenery near by. *Steam launches* carrying the trade of Kiangpeh connect at Chinkiang with Yangtse steamers. Yangchow (揚州府) is a famous historic city north of the Yangtse opposite Chinkiang. Not far below Chinkiang, well-placed forts guard the river.

Soochow is a rich city in the most fertile part of Kiangsu. It has long been famous for the beauty of its *scenery* and the learning of its scholars. It is situated on the Grand Canal, and has launch trade by waterways leading north, south, east and northwest. Much silk and cotton cloth are woven, both by old

methods and new. *Pagodas, arches, and ruins* are signs of its past glory.

Shanghai is on the Whangpoo River, at the gate of the Yangtse Valley. It is the greatest commercial city of China, and one of the great ports of the world. Great steamers come

from Europe and America, from Japan and India to receive the products brought to this city by smaller river and coasting steamships. It is a great industrial centre, with large *silk filatures, cotton mills, flour mills, ship-building works, and tobacco factories*. Its rich banks control a large part of the country's wealth, and provide much of the money in *government loans*. Its trading companies send steamers to river and coast ports, import and store huge quantities of *piece-goods, machinery, railway material, sugar and other*




SHOPS ON NANKING ROAD, SHANGHAI

foreign goods, build railways, and send Chinese products to other countries. It is a great literary city. From the presses of Shanghai come newspapers read in all parts of China, and great numbers of books both of old learning and new. It is the home of men from many provinces and many countries.

Politically, Shanghai is divided into four parts—the old city, the *French Concession*, the *International Settlement* and the Paoshan *District* (寶山縣). The oldest part is the walled city. Lately the streets have been made wider and cleaner, and the shops more attractive. At Nantao (南市, 卽南頭), on the river side of the walled city, may be seen numbers of small *junks* which

carry products to and from the Shanghai market. The International or Model Settlement is the business centre of Shanghai. It is very honestly and efficiently governed by a *council* elected by the foreign *taxpayers*. The Council of Shanghai has done specially good work in road-building, bridge-building, and making public gardens. It has a very well-organized police and fire department. There are many steamers at wharves on both sides of the river. The French Concession is much smaller than the International. The French *consul* has much power. The Paoshan District northwest of the Settlement is a newly-built quarter, which is meant to be a new Chinese city.



SCENE ON THE WHANGPOO RIVER, SHANGHAI

The *Kiangnan Arsenal*, south of Shanghai, manufactures arms and ammunition, and builds and repairs ships.

Deep-sea steamers, instead of coming to Shanghai, *unload* their cargoes at Woosung, where the Whangpoo joins the Yangtse.

Shanghai should grow greater as time goes on, for when her railways to Nanking and Hangchow are extended to inland parts of the country, trade and industry will **both be more** prosperous.


Tungchow, on the north bank of the Yangtse, is becoming a modern industrial city. This is largely due to the enterprise of *Chang Chien* (張謇), a man of **great literary learning**

who believed he could serve his country well by giving true service to his city. His factories weave silk and cotton cloth, his launch-trains bring products from many parts of Kiangpoh to Tungehow, his schools teach young men practical knowledge.

The fertile country near the mouth of the Yangtse is very densely populated. The island of Tsungming has more than one million people.

Sungkiang (松江府), Wusih (無錫縣), Changchow (常州府), Changshu (常熟縣), Wukiang (吳江縣) and Kunshan (崑山縣) are rich towns on the fertile Kiangnan Plain.

Kiangpoh needs protection against floods and famine. The improvement of rivers and canals and the building of railways would save Kiangpoh from distress. In the northern part of Kiangpoh, the more important cities are Tsingkiangpu (清江浦), Hwaiian (淮安府) and Süchowfu (徐州府)



PAVILION OF THE FIVE HUNDRED PHILOSOPHERS, SOOCHOW

## ANHWEI 安徽省

Anking 安慶府	Shucheng 舒城縣
Chengyangkwan 正陽關	Shuiyang Kiang 水陽江
Chihchowfu 池州府	Sifei Ho 西肥河
Chingi Kiang 青弋江	Singan Kiang 新安江
Chow Hu 巢湖	Suchow 宿州
Chu Ho 滁河	Susung 宿松縣
Chuehow 滁州	Szechow 泗州
Fengyangfu 鳳陽府	Taihu 太湖縣
Hochow 和州	Taipingfu 太平府
Huai Ho 淮水	Tanyang Hu 丹陽湖
Hungtze Hu 洪澤湖	Tapie Shan 大別山脈
Hwang Shan Range 黃山山脈	Tapie Shan 大別山
Hweichow 徽州府	Tasha Ho 沙河
Kingsien 涇縣	Tatung 大通鎮
Kuei Ho 澮河	Tingyüan 定遠縣
Kwangtehow 廣德州	Tsienshan 潛山縣
Kwo Ho 渦河	Tungchenghsien 銅城縣
Liuanchow 六安州	Tunglinghsien 銅陵縣
Lüchowfu 廬州府	Wangkiang 望江縣
Lukiang 廬江縣	Wuchang Hu 武昌湖
Ningkwofu 寧國府	Wuhohsien 五河縣
Pefei Ho 北肥河	Wuhu 蕪湖縣
Pi Ho 淝河	Wuyüan 婺源縣
Pochow 亳州	Yingchowfu 潁州府
Showchow 壽州	Yunkiawei 殷家匯



**ANHWEI (安徽省)**

Area 54,800 square miles

**CAPITAL, ANKING (安慶府)**

Anhwei is a fertile rice-producing province lying on both sides of the Yangtse River. Many provinces are fed with Anhwei rice. The wealth of Anhwei is principally agricultural, the province producing rice, wheat, tea, *hemp* and cotton.

The northern part of the province is drained by the Hwai River (淮水), whose many branches make trade easy. The



DONKEY AND DRIVER

Hwai, however, is also a source of danger, as sometimes there are disastrous floods. There are many lakes in the north and east of the province.

In the south of Anhwei are large coal deposits. When the Anhwei railway is built from Wuhu (蕪湖縣) on the river to Kwangtehchow (廣德州) in the mountains, Anhwei will be richer.

The railway from Tientsin to Pukow runs for a short way through northeastern Anhwei. It will help to bring the products of northern Anhwei to river and sea.

Wuhu is the great rice-port. Many ocean steamers come here to load rice. The commerce of Wuhu is being made greater by improvements. New wharves will allow steamers to lie close by the land.

Tatung (大通), on an island in the Yangtse, is a customs station where the salt tax is collected.

Anking, the capital, on the Yangtse River, is a port of call for river steamers.

Hweichowfu (徽州府) is a rich city in the southern part of the province. Its district produces much tea and bamboo.

Fengyang (鳳陽州) was the birthplace of the first Ming Emperor (明太祖).



FISHING WITH CORMORANTS



## KIANGSI 江西省

Chang Kiang 昌江  
Changshu 樟樹鎮  
Chi Kiang 池江  
Fuchowfu 撫州府  
Hukow 湖口  
Jaochow 饒州府  
Ju Ho 汝水  
Juichowfu 瑞州府  
Kan Kiang 贛江  
Kanchowfu 贛州府  
Kianfu 吉安府  
Kienchang 建昌縣  
Kienchangfu 建昌府  
Kingtehchen 景德鎮  
Kiukiang 九江府  
Kiukung Shan 九宮山  
Kuling 牯嶺  
Kung Kiang 貢水  
Kwangsing R. 信江  
Kwangsinfu 廣信府  
Linkiang 臨江府  
Loan Kiang 樂安江  
Losiao Shan 羅霄山脈  
Losiao Shan 羅霄山  
Lu Ki 瀘溪  
Lu Shan 廬山

Lu Sh 禾水  
Lunghu Shan 龍虎山  
Mei Kiang 梅江  
Meiling Pass 梅嶺  
Nananfu 南安府  
Nanchang 南昌府  
Nankangfu 南康府  
Ningtu 寧都州  
Pengtze 彭澤縣  
Pingsiang 萍鄉縣  
Poyang Lake 鄱陽湖  
Shangyu Kiang 章水  
Shu or Kin Kiang 錦江  
Siu Shui 修水  
Su Ki 須溪  
Tao Kiang 桃河  
Tayu Ling 大庾嶺  
Tso Ki 左溪  
Tuchang 都昌縣  
Tung Kiang 汝水東源  
Tungtse Kiang 饒水  
Wanan 萬安縣  
Wu-i Shan 武夷山  
Yuan Kiang 袁江  
Yuanchowfu 袁州府




## KIANGSI (江西省)

Area 69,500 square miles

## CAPITAL, NANCHANG (南昌府)

Except for the Poyang Lake *Basin* (鄱陽湖流域), Kiangsi is mountainous. The most famous mountain is the Lu Shan



"THE LITTLE ORPHAN"

(廬山), in the north, near which the sage *Chu Hsi* lived and wrote.

Kiangsi has a number of rivers flowing to Poyang Lake. The most important of these is the Kan River (贛江), whose branches rise in the mountains that border the province.

Kiangsi produces much tea, porcelain, rice, cotton, silk, tobacco and some grain.

In the northeast, near Kingtehchen (景德鎮) is found most of the white clay which forms the material for the porcelain industry. Formerly, the manufacture of porcelain produced finer articles and employed many more men. Even now pieces of porcelain made in earlier centuries receive very high prices.

The hills and mountains of Kiangsi have many trees, and timber is an important product.

In the western mountains near the Hunan border are mines of coal. The best mines are at Pingsiang (萍鄉), near the Hunan border, and their coal is brought to market by Hunan railways and river. They produce 1,500 tons of coal each day.

Kiukiang (九江府), the treaty port of Kiangsi, formerly had a great trade in tea with Europe. It still exports fairly large quantities. There are factories to press tea into bricks, suitable for the peoples of Central Asia. In the mountains near Kiukiang is the summer resort of Kuling (牯嶺).

Nanchang, the capital, is on the Kan River near its outlet into Poyang Lake. Small steamers and launches run across the lake from Kiukiang to Nanchang. A company has been formed which is building a railway to connect the two cities. A better proposal is one for a railway which shall cross the province from north to south, and passing through the Meiling Pass (梅嶺口), connect the Yangtse Valley (揚子江流域) with Canton.

In the Kan River valley, Kianfu (吉安府) and Kan-chowfu (贛州府) have begun successfully the production of camphor.

## HUPEH 湖北省

Anlu 安陸府  
Canton-Hankow Railway 粵漢  
鐵路  
Ching Kiang 清江  
Fancheng 樊城  
Futow Hu 斧頭湖  
Han Kiang 漢江  
Hankow 漢口  
Hanyang 漢陽府  
Hung Hu 洪湖  
Hwangchow 黃州府  
Hwangshih kang 黃石港  
Ichang 宜昌府  
Ichenghsien 宜城縣  
Itu 宜都縣  
Kichow 蘄州  
Kingchowfu 荊州府  
Kingmen 荊門州  
Kiukung Shan 九宮山  
Kweichow 歸州  
Laifeng 來鳳縣  
Liangtse Hu 梁子湖  
Nan Hu 南河  
Nanki Hu 南溪

Pai Ho 白河  
Patung 巴東  
Peking-Hankow Railway 京漢  
鐵路  
Shasi 沙市  
Shihnanfu 施南府  
Siangyangfu 襄陽府  
Siaokan 孝感縣  
Suichow 隨州  
Tau Ho 丹江  
Tang Ho 唐河  
Tapa Shan 巴山山脈  
Tapie Shan 大別山脈  
Tayeh 大冶  
Teian 德安府  
Tow Ho 堵水  
Tsaoyang 棗陽縣  
Tsiensiang 潛江縣  
Wuchang 武昌府  
Wuling Shan 武陵山脈  
Yangsang Hu 楊桑江  
Yangtse Kiang 揚子江  
Yünyang 鄖陽府



**HUPEH (湖北省)**


Area 71,400 square miles

**CAPITAL, WUCHANG (武昌府)**

Hupei is a broad province, occupying an important part of the central plain. It is drained by the Han and the Yangtse Rivers, and is crossed by large canals. On the north and west, mountains separate this province from Honan and Szechwan.

The plain of Hupei produces much cotton. Great spinning and weaving mills at Hankow and Wuchang make the raw cotton into cotton cloth. Hupei exports cotton goods to Szechwan, Kweichow and Hunan.


The railway from the north brings Honan wheat to Hupei to be made into flour. In one year (1907) the Hankow mills manufactured 34,000,000 *piculs* of flour.



BUND, HANKOW


The three cities of Hankow, Hanyang and Wuchang form a great commercial and industrial centre where the Han River joins the Yangtse. The great railways joining Peking with the

south meet the great river here. From Hankow, large river-steamers sail east to Shanghai, while smaller steamers sail west to the ports of the middle Yangtse and Hunan. Launches *ply* inland. The mouth of the Han River is crowded with cargo junks bearing *freight* to and from Hankow.



KAPIDS, YANGTSE GORGES

Hankow is the greatest *black-tea* port in the world, and has a population of almost a million. There are many large industrial plants for preparing *bean oil*, for pressing tea-leaves into bricks for export to Russia, for manufacturing tobacco into




TRACKING, YANGTSE GORGES



cigarettes, and for storing oil. Though Hankow is over six hundred miles from Shanghai, and seven hundred from the ocean, large ocean steamers can sail to Hankow at most times of the year. So, though an inland city, Hankow has direct trade with foreign countries.

The great advantages of Hankow have led a careful observer to write, "The city of Hankow has perhaps a more brilliant future than **that** of any other city in the world.

It "is surely destined to be the industrial capital of the country." \*



HANYANG IRON WORKS

At Hanyang, just west of Hankow, across the Han River, are the great iron and steel works (漢陽鋼鐵廠), and the central arsenal. At the Hanyang works, Chinese iron is *wrought* into steel and used for making weapons and railway material. Nine railways in China have used Hanyang rails. Thousands of tons of iron are exported to foreign countries every year. Railways and rivers connect the centre with districts from which coal and iron ore can be cheaply brought.


\* Reinsch, World Politics, pages 132, 133.

Wuchang, the capital of Hupeh, is on the south bank of the Yangtse, just opposite Hankow and Hanyang. There are many mills, schools and forts. There are also two great *museums*, one of which shows goods made in China, the other **articles** from abroad.

The treaty port of Shasi (沙市) has steamer trade with Hankow, by way of the Yangtse, and junk trade by the canal connecting with the Han River.

Ichang (宜昌府), at the gateway of the Yangtse *Gorges*, is the port where cargoes for Szechwan are changed from steamer to small boats.

In Tayeh (大冶), iron ore of good quality is mined. Large mines are in working order. Almost all the iron and steel manufactured at the Hanyang Iron Works comes from these mines. Some of the ore is shipped to Japan.

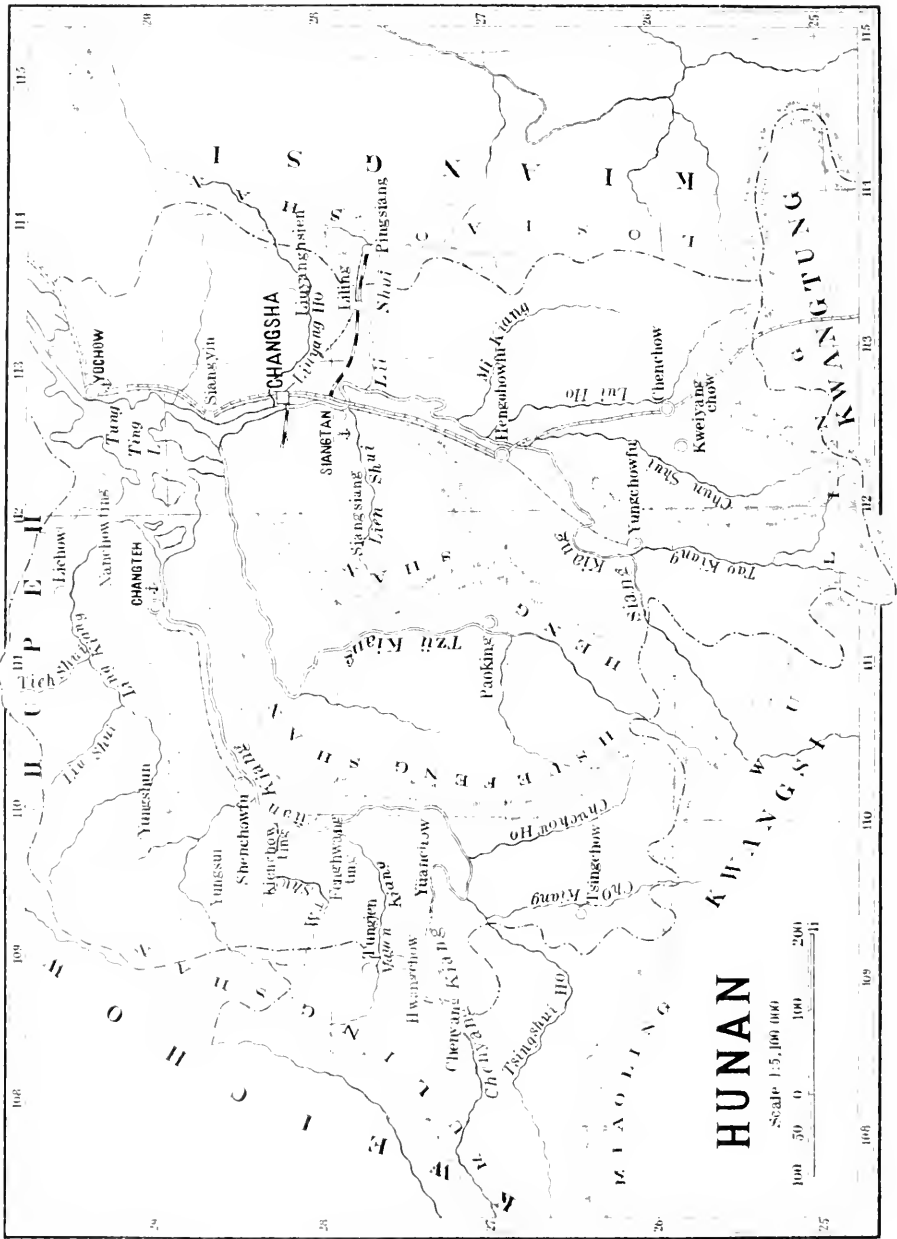


YANGTSE GORGES NEAR HSUCHOW

## HUNAN 湖南省

Changsha 長沙府  
Changteh 常德府  
Chenchow 郴州  
Chenyang Kiang 鎮陽江  
Cho Kiang 渠水  
Chun Shui 春陵河  
Fenghwangting 鳳凰廳  
Heng Shan 衡山  
Hengchowfu 衡州府  
Hsuefeng Shan 雪峯山  
Hwangchow 晃州廳  
Kienchow 乾州廳  
Kweiyangchow 桂陽州  
Lichow 澧州  
Lien Shui 漣水  
Liling 醴陵縣  
Ling Kiang 澧江  
Liu Shui 漣水  
Liuyang Ho 瀏水  
Liuyanghsien 瀏陽縣  
Losiao Shan 羅霄山脈  
Lü Shui 淥水  
Lui Ho 耒水

Mayen Kiang 麻陽江  
Mi Kiang 米江  
Nanchowting 南洲廳  
Paoking 寶慶府  
Shenchowfu 辰州府  
Siang Kiang 湘江  
Sianghsiang 湘鄉縣  
Siangtan 湘潭縣  
Siangyin 湘陰縣  
Siao Shui 瀟水  
Tien Shui 澧水  
Tsingchow 靖州  
Tung Ting Lake 洞庭湖  
Tzū Kiang 資江  
Wu Ling 五嶺山脈  
Wu Shui 武水  
Wu Shui 巫水  
Yochow 岳州府  
Yüan Kiang 沅江  
Yüanchow 沅州府  
Yungchowfu 永州府  
Yungshun 永順府  
Yungsui 永綏廳



# HUNAN

Scale 1:5,000,000



106 107 108 109 110 111 112 113 114 115

25 26 27 28 29

106 107 108 109 110 111 112 113 114 115

**HUNAN (湖南省)**

Area 83,380 square miles


**CAPITAL, CHANGSHA (長沙府)**

Hunan is a province of hills and mountains, lying to the south and west of Tung Ting Lake. The people live in the narrow valleys of the rivers that flow into the lake.

The important rivers of Hunan are the Siang Kiang (湘江) and Yüan Kiang (沅江). The Siang River rises in Kwangsi and flows north through Hunan into Tung Ting Lake. The great road from central to south China goes up its valley, and the new Yueh-Han Railway will follow this old road. The Yüan River rises in Kweichow and flows northeast through Hunan into Tung Ting Lake. The road to Yunnan on the southwest lies along this river.

Hunan is richest in tea and in coal. The tea is raised in the Siang Valley. Most of the coal now comes from the mines near the Kiangsi border. Coal abounds in other parts of the province. *Antimony* is mined in Hunan, and carried to Wu-chang in Hupeh to be refined. The mountains of Hunan are known to have supplies of gold, silver, sulphur, lead, zinc, iron, quicksilver and copper. The forest wealth is important.

Changsha is a great city near the place where the Siang River meets Tung Ting Lake. It is a treaty port. When water in the lake and river is high, steamers



RIVER SCENE, CHANGSHA


run from Hankow to Changsha. When the water is low, steam launches run from Changsha to Chenglingchow (城陵磯), near the treaty port of Yochow (岳州府) to meet Yangtse steamers.

Siangtan (湘潭縣) is a commercial city on the Siang River, south of Changsha.

Changteh (常德府), near the mouth of the Yüan River west of Tung Ting Lake, has trade with Hupeh, Kweichow and Szechwan. At some times of the year, small steamers sail from Hankow to Changteh. Changteh is the outlet for the valley of the Yüan River. This river is difficult to navigate, which makes it harder to bring to market the minerals of the mountainous country west and southwest of Changteh.

Yochow is a treaty port near the outlet of Tung Ting Lake. The customs station is at Chenglingchow. The commerce is not prosperous, as the steamers ship their exports and land their imports principally at Changsha and Siangtan.

At Chuchow (株州) on the Siang River, coal brought by the Pingsiang Railway is loaded on small boats.




YO LU SHAN, OPPOSITE CHANGSHA

Tung Ting Lake is the meeting place of four Hunan rivers, —the Siang, the Tzū (資江), the Yüan and the Li (澧水). There is level country near the mouths of these rivers. A canal from Changteh connects the western part of the lake with the Yangtse.

Yüanchow (沅州府) is on the road to Kweichow and Yungchow (永州府) is on the road to Kwangsi.

Hunan produces tea, rice, coal, small ships, bamboo, varnish, cotton, timber and antimony. Notable manufactures are paper, silk cloth, medicine, *pottery* and carved articles.



BRIDGE NEAR CHANGSHA


## SZECHWAN (四川省)

Area 218,000 square miles

### CAPITAL, CHENGTU (成都府)

Szechwan is a large, inland and populous province. It has more land and more people than any country of Western Europe. If other parts of the country should come to harm, Szechwan could supply money and men to help them.

Szechwan is the largest of the eighteen provinces, in area as well as in population. A large part of the province is mountainous. In the central part is a fertile plateau, called the Red Basin or the Chengtu Plain. Through this rich, high plain the Min Kiang flows southward to the Yangtse. Other



MOUNTAIN SCENE, SHOWING FOLIAGE AND TIMBER, WEST CHINA

tributaries of the Yangtse in Szechwan are the Yalung Kiang (鴉魯江), the Chung Kiang (中江), and the Kialing Kiang (嘉陵江). The Yangtse enters Szechwan from Tibet, flows





## SZECHWAN 四川省


Anning Ho 安寧河  
Batang 巴塘  
Chengtu 成都府  
Chinsha Kiang 金沙江  
Chungchow 忠州  
Chungking 重慶府  
Fu Ho 涪江  
Fuchow 涪州  
How Ho 后江  
Howchow 合州  
Hsueh Lan Shan 雪欄山脈  
Ja Chu 雜楚河  
Kialing Kiang 嘉陵江  
Kiatingfu 嘉定府  
Kiung Lai Shan 邛崃山  
Kiungchow 邛州  
Ku Ho 渠河  
Kwanhsien 灌縣  
Kweichowfu 夔州府  
Lifan 理番廳  
Litang 裏塘  
Luchow 瀘州  
Lunganfu 龍安府  
Ma Chu 瑪楚河  
Meichow 眉州  
Mienchow 緜州  
Min Kiang 岷江  
Min Shan 岷山  
Mowchow 茂州

Nanki Ho 南溪  
Ningyüanfu 寧遠府  
Pa Shui 巴水  
Paoning 保寧府  
Shihchu 石碛廳  
Shunking 順慶府  
Sinkiatze (Mowkong) 懋功廳  
Soloma Shan 沙魯墨山  
Suichowfu 叙州府  
Suitingfu 綏定府  
Sunpan 松潘廳  
Tachin Ho 大金川  
Tahsueh Shan 大雪山  
Tapa Shan 巴山山脈  
Tatsienlu 打箭爐  
Tatu Ho 大渡河  
Tungchwan 潼川府  
Tze Shui 資水  
Tzechow 資州  
Wanhsien 萬縣  
Wu Kiang 烏江  
Wu Shan 巫山  
Wuling 武陵山脈  
Yachowfu 雅州府  
Yalung Kiang 鴉礮江  
Yangtse Kiang 揚子江  
Yenyüan 鹽源縣  
Yungning 永寧州  
Yuyang 酉陽州

through the mountainous western region and becomes navigable after passing Suifu (敘州府)

Szechwan produces a great amount of silk, tea, salt and vegetable wax. Other products are rice, hemp, *indigo*, sugar and timber. There are coal mines at Kiangpehting (江北廳), near Chungking (重慶府). Deposits of iron, copper, *petroleum* and precious metals are known to exist.

It is hard to bring the products of Szechwan to other provinces because of difficulty of transportation. The passage through the Yangtse Gorges is so troublesome and dangerous as to hinder commerce. When the *Chwan-Han Railway* (川漢鐵路) is built, Chengtu will be in close touch with Hankow, and Szechwan will have much more trade.



OIL CARRIERS, WEST CHINA


In western Szechwan, in the mountainous borderland between China and Tibet, live wild tribes whose *customs* are not like those of the Chinese people.

Chengtu, the capital, has half a million people. It is a historic city lying in the Red River Basin. The country *round about* is remarkably well irrigated.

Chungking, the treaty port of Szechwan, is a great trading centre.

Suifu is the last point on the great river which can be reached by boats. From Suifu to Wanhsien (萬縣), ships can easily sail on the river, but east of Wanhsien are the famous gorges with *rapids* which are very hard for boats to pass.

Szechwan was formerly a great producer of opium, but, now that opium-growing is being suppressed, much more rice is grown in Szechwan.



BOAT ON THE MIN RIVER, SZECHWAN

## CHIHLI 直隸省

Chaochow 趙州	Peitaiho 北戴河
Chaoyangfu 朝陽府	Peking 北京
Chengtsefu 承德府	Sha Ho 沙河
Chengtingfu 正定府	Shangtu 上郡河
Chihfeng 赤峯州	Shanhaikwan 山海關
Chinglung Ho 青龍河	Sharamuren 西喇木倫河
Chinwangtao 秦皇島	Shuntehfu 順德府
Chochow 涿州	Süanhwafu 宣化府
Chulung Ho 豬龍河	Taku 大沽
Grand Canal 運河	Tamingfu 大名府
Gulf of Chihli 直隸灣	Tang Ho 唐河
Gulf of Liaotung 遼東灣	Tang Shan 唐山
Hokienfu 河間府	Tangku 塘沽
Huto or Puto Ho 滹沱河	Tehchow 德州
Hwallai 懷來縣	The Great Wall 長城
Hwang Ho or Yellow River 黃河	Tientsin 天津府
Je Ho 熱河	Tingchow 定州
Kaichow 開州	Tsangchow 滄州
Kalgan 張家口	Tsunhwachow 遵化州
Kiama Ho 拒馬河	Tungchow 通州
Kichow 冀州	Tushihkow 獨石口
Kwangpingfu 廣平府	Tze Ho 滋河
Laoha Ho 老哈河	Yen Shan 燕山山脈
Lwan Ho 灤河	Yichow 易州
Lwanchow 灤州	Yin Shan 陰山山脈
Nankow Pass 南口	Yisin Ho 宜孫河
Paotingfu 保定府	Yungpingfu 永平府
Pei Ho 白河	Yungting Ho 永定河



**CHIH LI (直隸省)**

Area 115,800 square miles


**CAPITAL, PAOTINGFU (保定府)****TIENTSIN (天津)**

Chihli consists mainly of a broad plain. This plain is not well irrigated and needs abundant rainfall. In good seasons it produces much grain, but in bad seasons is dry and dust-covered.

The mountains in the northeast and southwest of the province are suitable for coal mining. The most productive coal mines in China are situated at Kaiping (開平) and Tangshan (唐山).

Transportation by small boats is convenient on the Pei Ho and Grand Canal at most times of the year. In winter, however, the water is frozen. Railways in Chihli run:

1. From Peking to Tientsin and Shanhaikwan (山海關), and then on to Manchuria (滿洲) and Europe;
2. From Peking to Paotingfu and on to Hupeh and the Yangtze;




MARBLE BRIDGE, SUMMER PALACE. PEKING

3. From Peking to Changchiakow (Kalgan 張家口) the gate to Mongolia (蒙古) :
4. From Peking to near-by Tungehow ;
5. From Chengtingfu (正定府) to Shansi (山西省) and Taiyüan (太原府).
6. From Tientsin southward to Pukow on the Yangtse River.

Chihli produces wheat, coal, cotton, tobacco, woven silk, *strawbraid*, camels, sheep and horses.

The Great Wall starts at Shanhaikwan and crosses the northern part of the province.




CITY WALL AND GRAND CANAL, PEKING

Peking has great walls, high gate towers and wide streets. It has been a great political, military, and educational centre. There are many great and famous temples, such as the Temple of Heaven (天壇), the *Temple of Agriculture* (先農壇), the *Confucian Temple* (聖廟) and the *Temple of the Lamas* (喇嘛寺).

Tientsin, near the mouth of the Pei Ho, is the great treaty port of the North. In many ways this city has been a leader of China. Tientsin has broad roads, electric lights, water works,



*tramways* and limited local self-government. Many roads bring to Tientsin the products of North China and Mongolia. There is a large export trade in animal products, such as skins and fur, *bristles* and wool. In winter, when the Pei



GATEWAY, PEKING

Ho is frozen, Tientsin trades by water through the ice-free port, Chinwangtao (秦皇島). *Peiyang University* is near Tientsin.

Chinwangtao is a port for the shipment of coal from the Kaiping and Tangshan mines, and an entry port in winter.



MANCHURIAN LADIES

Shanhaikwan, where the mountains meet the sea, is the gate between China and the Three Eastern Provinces.

Changchiakow or Kalgan is a trading town at the gate to Mongolia. Its Chinese-built railway is improving commercial and political relations with Mongolia.

North of the Great Wall is the old *Imperial Hunting Park* (園場).

## SHANTUNG (山東省)


Area 55,970 square miles

### CAPITAL, TSINAN (濟南府)

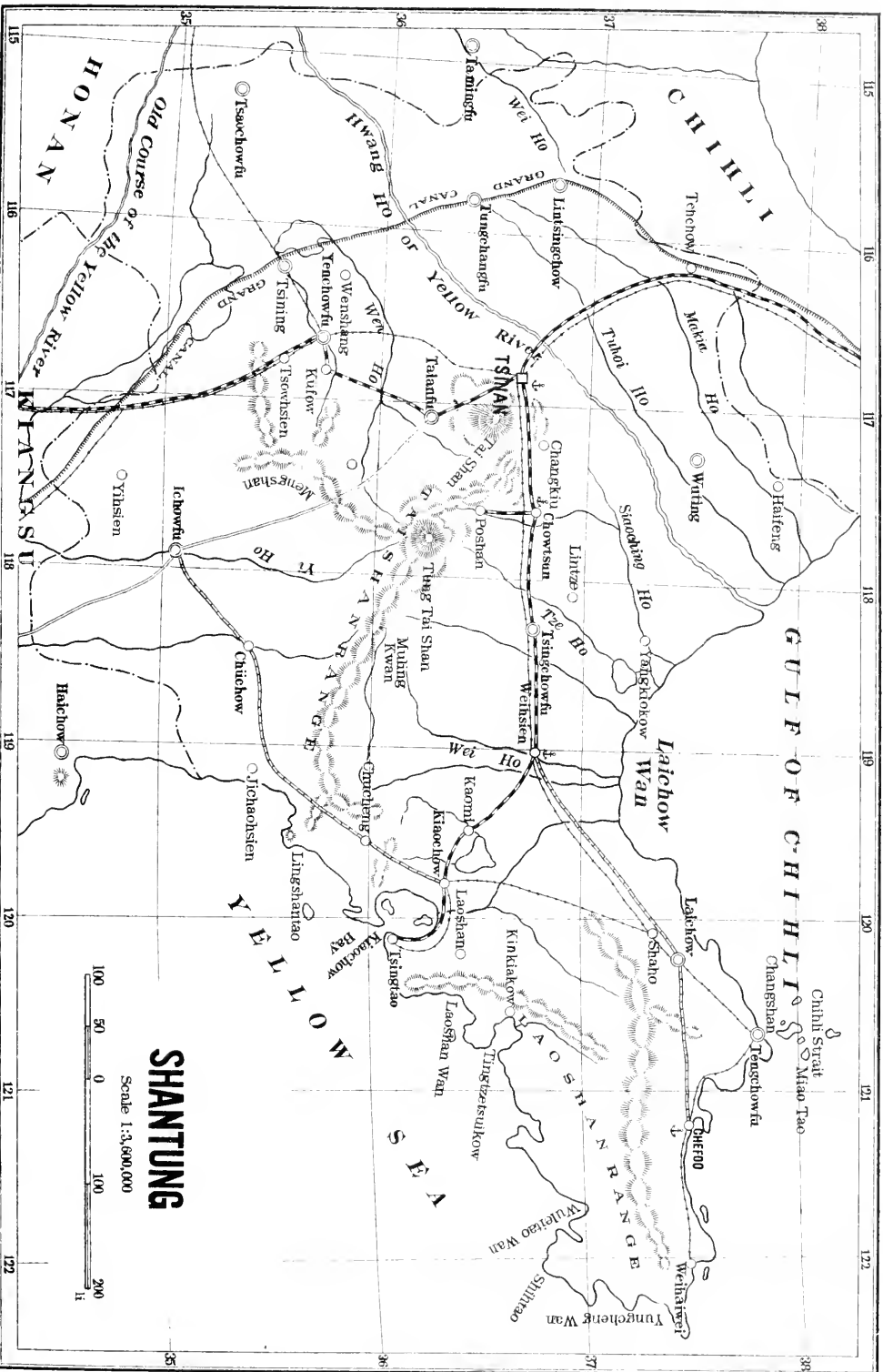
Shantung was the home of *Confucius* (孔子) and *Mencius* (孟子). Pilgrims may visit the tombs and temples of these great sages at Kūfow (曲阜) and Chowhsien (鄒縣) in the southwestern part of the province.

Most of Shantung is mountainous, but there is a plain in the western part crossed by the Hwang Ho and the Grand Canal, Shantung has a long peninsula and some excellent harbours.

The people of Shantung are strong and brave, and are good farmers and good soldiers. Shantung is not a rich province, because the fertile parts are too crowded. Many Shantung men are now going to other provinces to seek wealth, and are especially successful in the Three Eastern Provinces (東三省).



TEMPLE OF CONFUCIUS, KŪFOW



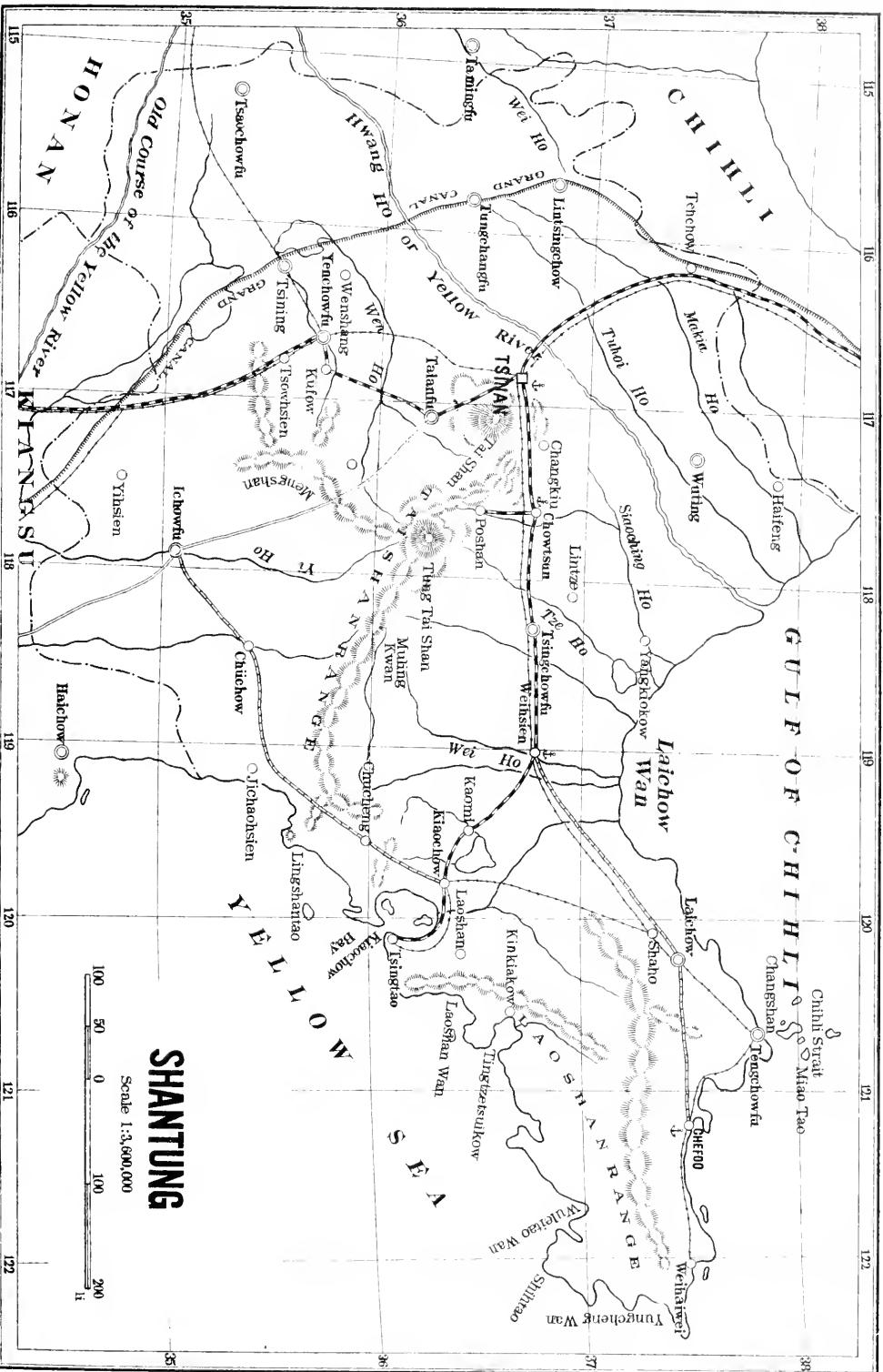
HONAN

CHIHI

GULF OF CHIHI


SHANTUNG

Scale 1:3,600,000



# SHANTUNG 山東省


- Chang Shan 長山島  
 Changkiu 章邱縣  
 Chefoo 芝罘  
 Chihli Strait 直隸海峽  
 Chowtsun 周村  
 Chucheng 諸城縣  
 Chüchow 莒州  
 Grand Canal 運河  
 Gulf of Chihli 渤海  
 Haifeng 海豐縣  
 Hwang Ho or Yellow River 黃河  
 Ichowfu 沂州府  
 Jichaohsien 日照縣  
 Kaomi 高密縣  
 Kiaochow 膠州  
 Kiaochow Bay 膠州灣  
 Kinkiakow 金口鎮  
 Küfow 曲阜縣  
 Laichow 萊州府  
 Laichow Wan 萊州灣  
 Laoshan 勞山縣  
 Laoshan Range 勞山山脈  
 Laoshan Wan 勞山灣  
 Lingshantao 靈山島  
 Lintsingchow 臨清州  
 Lintze 臨淄縣  
 Makia Ho 馬頰河  
 Meng Shan 蒙山  
 Miao Tao 廟島  
 Mulingkwan 穆陵關  
 Old Course of the Yellow River 淤黃河  
 Poshan 博山縣  
 Shaho 沙河  
 Shihtao 石島  
 Siaoching Ho 小清河  
 Tai Shan 泰山  
 Tai Shan Range 泰山山脈  
 Taianfu 泰安府  
 Tehchow 德州  
 Tengechowfu 登州府  
 Tingtzetsuikow 丁字港  
 Tsochowfu 曹州府  
 Tsinan 濟南府  
 Tsingchowfu 青州府  
 Tsingtao 青島  
 Tsining 濟寧州  
 Tsowhsien 鄒縣  
 Tuhoi Ho 徒駭河  
 Tung Tai Shan 東泰山即沂山  
 Tungchangfu 東昌府  
 Tze Ho 淄河  
 Wei Ho 衛河  
 Wei Ho 濰河  
 Weihaiwei 威海衛  
 Weihsien 濰縣  
 Wen Ho 汶河  
 Wenshang 汶上縣  
 Wuleitao Wan 五里島灣  
 Wuting 武定府  
 Yangkiokow 羊角溝  
 Yellow Sea 黃海  
 Yenchowfu 兗州府  
 Yi Ho 沂水  
 Yihsien 嶧縣  
 Yungcheng Wan 榮成灣



PINE GROVE, TAI SHAN

The Hwang Ho now reaches the sea in the northern part of Shantung. Sixty years ago, it flowed south of this province and emptied into the sea in Kiangpeh, hundreds of miles south. The floods of the Hwang Ho have caused terrible loss to North China, and would cause more were it not for the money and work spent every year to protect the valley. But modern engineering can make the Hwang Ho a source of wealth instead of a source of danger.

Shantung produces silk, wheat, *millet*, and fruits. The soil of Shantung is not so rich as in most parts of China, and new methods are needed to make agriculture more prosperous. The forests have been destroyed, but it is hoped that scientific Government work can restore them in part.



TSINAN; YELLOW RIVER IN THE DISTANCE

Shantung coal is mined near Weihsien (濰縣) and at Poshan (博山縣). The Shantung railway carries the coal to the sea, whence steamers take it to its markets.

The Tai Shan (泰山) is the most famous mountain of Shantung.

Tsinan, the capital, is a great city near the meeting of the Grand Canal and the Hwang Ho. A German railway runs from Tsinan to the Yellow Sea at Kiaochow (膠州). The railway from Tientsin to the Yangtse also passes Tsinan. It has been proposed to extend the Shantung railway west to Taokow (道口) in Honan to join the Honan Mining railways. Tsinan is a centre of commerce for western Shantung.


Chefoo, or Yentai (烟台), is a treaty port which formerly had much commerce, but Kiaochow is now taking away its trade. Chefoo needs a railway to connect it with the interior. Its principal exports are wild silk, beans, and strawbraid.

Kiaochow Bay (膠州灣) was seized by the Germans in 1897. They have built a foreign city, Tsingtao (青島), with wide streets and fine houses; Kiaochow is leased to Germany for ninety-nine years, but it is a Chinese treaty port.

The British have leased the naval station of Weihaiwei (威海衛).

Laichow (萊州府) and Tengchow (登州府) are seacoast districts, many of whose men have gone to Manchuria.

Weihsien is a wealthy city in the central part of the province.

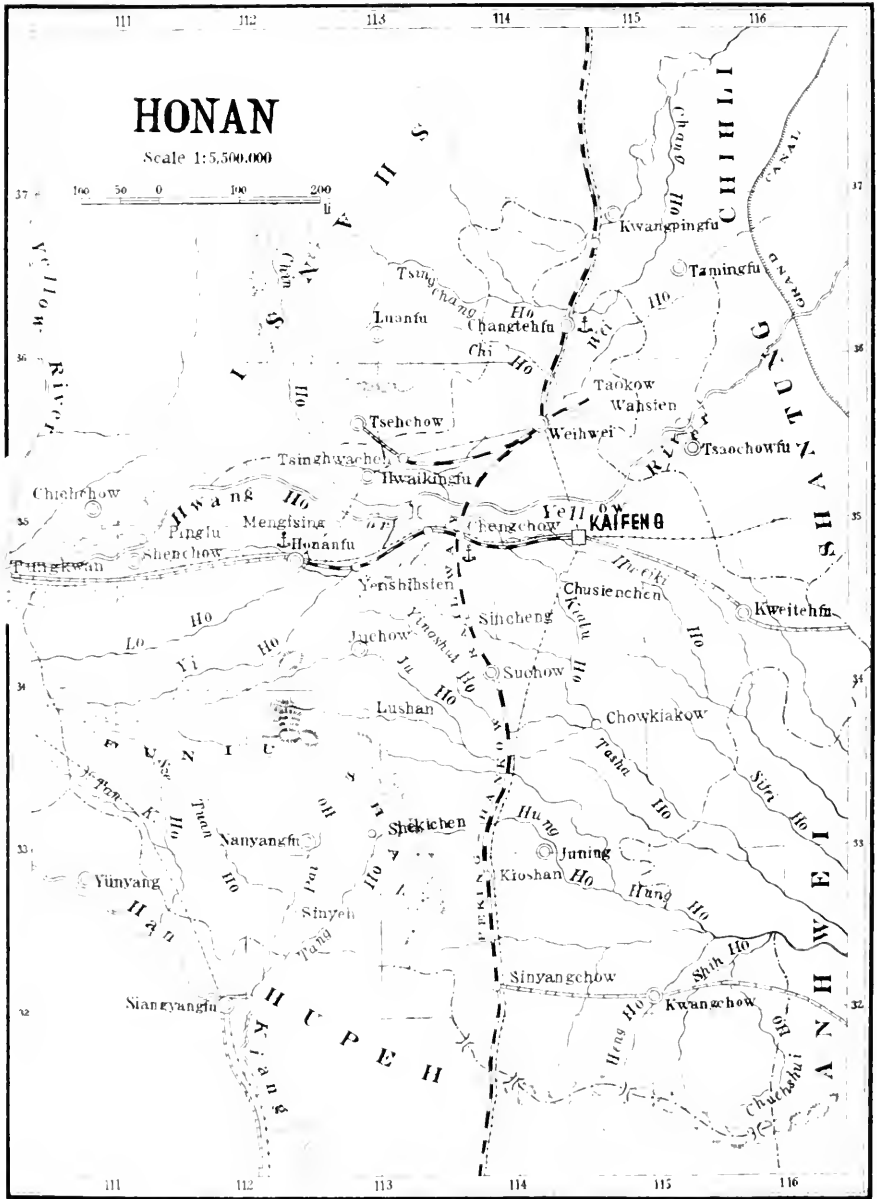


PAGODA, YENCHOW

## HONAN 河南省

Changtehfufu 彰德府  
Chenchow 鄭州  
Chi Ho 淇河  
Chowkiakow 周家口  
Chüehshui Ho 決水  
Chusienchen 朱仙鎮  
Funiu Shan 伏牛山脈  
Heng Ho 潁河  
Honanfu 河南府  
Hung Ho 洪河  
Hwaikingfu 懷慶府  
Hwang Ho or Yellow River 黃河  
Hweiki 惠濟河  
Ju Ho 汝水  
Juchow 汝州  
Juning 汝寧府  
Kaifeng 開封府  
Kialu Ho 賈魯河  
Kioshan 確山縣  
Kwangchow 光州  
Kweitehfufu 歸德府  
Lo Ho 洛河  
Lushan 魯山縣  
Mengtsing 孟津縣

Nanyangfu 南陽府  
Pai Ho 白河  
Peking-Hankow Railway 京漢鐵路  
Shekichen 睢旗鎮  
Shenchow 陝州  
Shih Ho 史河  
Sincheng 新鄭縣  
Sinyangchow 信陽州  
Sinyeh 新野縣  
Süchow 許州  
Sze Ho 浙河  
Tan Kiang 丹江  
Tang Ho 唐河  
Taokow 道口鎮  
Tsingchang Ho 清漳河  
Tsinghwachen 清化鎮  
Tuan Ho 湍河  
Tungkwan 潼關  
Wahsien 滑縣  
Wei Ho 衛河  
Weiwei 衛輝府  
Yenshihsien 偃師縣  
Yi Ho 伊河  
Yingshui Ho 潁水河






**HONAN (河南省)**

Area 67,940 square miles

**CAPITAL, KAIFENG (開封府)**

Honan is a fertile province in the plains of the Hwang Ho (黃河) and the branches of the Hwai Ho (淮河). The mountains on the southern border separate *North* China from the river provinces. North of the Mountains wheat is raised, and rice is raised south of the mountains.

The Hwang Ho is a trouble to the province, for at one time of the year it is like a flood, and at another time is almost dry. Modern engineering could improve the Hwang Ho so as to remove the danger of flood, and make the river more suitable for navigation and irrigation.



BRIDGE IN HONAN


Honan, like other provinces in the valley of the Hwang Ho, has the fertile “*yellow earth*” (黃土) soil, called *loess*. This soil is very productive.

Honan produces wheat, barley, wax, medicine and cotton.

Different rivers connect Honan with surrounding provinces; the Hwang Ho crosses it from Shensi (陝西) and Shansi in the northwest to Chihli and Shantung on the northeast; the Wei River (衛水) flows northeast to Shantung and Chihli; the *tributaries* of the Hwai River flow to Anhwei; and those of the Han River to Hupeh. Parts of these rivers are suited for commerce.

Honan has many historic cities. Kaifeng, Kweitchfu (歸德府), and Loyang (洛陽) have been capitals of the country.

Kaifeng is just south of the Hwang Ho. Though great walls have been built to protect it from the floods, it is still in danger.



IRON PAGODA

Taokow is a trading city where a mining railway meets the Wei River, and is a gate on the water route to Tientsin.

Shekichen (睢旗鎮) on the Tang River and Nanyang (南陽府) on the Pai River (白河) are important commercial towns trading with Hupeh.

In eastern Honan, Chowkiakow (周家口), on a tributary of the Hwai River, is a centre of trade with Anhwei and Kiangpeh.

Tsinghwa (清化鎮) is an important mining centre.

The *Peking-Hankow Railway* (京漢鐵路) crosses Honan from north to south. Two other railways run from east to west. One north of the Hwang Ho brings coal from the mines near Tsinghwa to the Wei River at Taokow. It crosses the great *trunk line* at Weihwei (衛輝府). A railway south of the river now joins Honanfu and Kaifeng, by way of Chengchow (鄭州). More branches for the railway would improve commerce, and help part of the rich mineral wealth of Honan to find its way to market.

Honanfu, situated in the fertile valley of the Lo Ho, is the meeting place of three great roads. These roads are important for trade. The road to the south leads to Chowkiakow and the Han River. The second road goes east to Kaifengfu. The third road crosses the Hwang Ho, going in a northeasterly direction to Hwaikingfu (懷慶府). There is also a fourth road, going west to Tungkwan (潼關).

## SHANSI (山西省)

Area 81,830 square miles

### CAPITAL, TAIYÜANFU (太原府)

Shansi is one of the richest mineral regions in the world. Shansi has coal and iron to make China rich by new industries. Scientific men say that Shansi coal is of high quality, and that the quantity is enough for the use of many countries.



TAIYÜANFU

Shansi is very mountainous. It is connected with Honan by the Hwang Ho, and by the small railways branching out to the west from the Peking-Hankow line. The cart roads are bad, many of them running below the surface of the fields.

The best Shansi coal is found near Taiyüanfu, Tzechowfu (澤州府) and Pingtingchow (平定州).

Taiyüanfu is the largest city; *Shansi University* is situated here. A railway runs from Taiyüan to Chengtingfu in Chihli on the Peking-Hankow line.



## SHANSI 山西省

Chiehchow 解州	Puchowfu 蒲州府
Chin Ho 沁河	Saratsi 薩拉齊
Chinchow 沁州	Sichow 隰州
Fen Ho 汾水	Sinchow 忻州
Fengchowfu 汾州府	Soping 朔平府
Hengshan 恆山	Suiyüan 綏遠城
Hwochow 霍州	Taichow 代州
Khoringher 和林格爾	Taiyüanfu 太原府
Kiangchow 絳州	Taiyüanhsien 太原縣
Kweihwating 歸化廳	Tatungfu 大同府
Liaochow 遼州	The Great Wall 長城
Lien Chih Shan 連枝山脈	Tokto 托克托
Luanfu 潞安府	Tsehchow 澤州府
Ningwufu 寧武府	Tsingchang Ho 清漳河
Ningyüanfu 寧遠府	Tsingshui Ho 清水河
Paotehchow 保德州	Tungkwan 潼關
Pingtingchow 平定州	Wutai Shan 五臺山
Pingyangfu 平陽府	Yellow River 黃河
Pingyaohsien 平遙縣	Yin Shan 陰山

Kiangchow (絳州) is important for its minerals, its farms, and its trade.

Kweihwating (歸化廳) is at the gate between Shansi and Mongolia. It has been proposed to build railways connecting this city with the lines to Taiyüanfu to the south, and to Kalgan in Chihli.

Many pilgrims visit the Buddhist shrines on the famous Wutai Shan (五台山) in northern Shansi.

The Shansi banks and bankers are known throughout the country.

The Hwang Ho runs on the west and south of Shansi. The Great Wall crosses the northern part of the province.

From Taiyüanfu, an important road runs to the southwest corner of the province. After crossing the Hwang Ho, it passes through the Tungkwan and leads to Sianfu (西安府) in Shensi.

Improved transportation is a great need. Thirty years ago, many people died of famine because there was no way to bring in food to save their lives.

Shansi produces coal, iron, salt, barley, tobacco and cotton.

**SHENSI (陝西省)**

Area 75,270 square miles

**CAPITAL. SIANFU (西安府)**

Shensi is very strong *from a military point of view*, as it is well guarded by mountains. The great gate to the province is the famous Tungkwan, where the Hwang Ho turns east. The military history of China proves the importance of this Pass.

Shensi was **formerly** one of the richest provinces, but now it is one of the poorest. Once it produced great supplies of grain; now it produces much less. The Province became poor largely through the loss of its trees. Formerly, the mountains of North China were covered with forests, and after the rain fell, the water gradually came down to the plain, making the land fertile and the rivers suitable for boats. But people carelessly cut down the trees, and the rain would wash soil and stones from the mountains; the rivers would sometimes be flooded and sometimes be dry, and the farmers would have too much water at one time and not enough at another. As a result, North China has suffered terribly from flood and famine.

The north and south of Shensi are mountainous. The Hwang Ho crosses the Great Wall, flows south and forms the eastern boundary of the Province.

Shensi has rich mineral deposits, especially of coal and iron. Salt and *nickel* are also found.

Shensi has many animals, and Shensi hides are sold in all parts of the country. Much fur is exported.

The best parts of Shensi is the valley of the Wei River (渭水), where Sianfu is situated. Sianfu is the political centre and one of the finest cities of North China. As Changan (長安), it was the capital of some famous periods of ancient time.





## SHENSI 陝西省

Fengsiangfu 鳳翔府  
Fuchow 鄜州  
Han Kiang 漢水  
Hanchungfu 漢中府  
Hinganfu 興安府  
Hopa Shan 巴山  
Hwayin 華陰縣  
Kanku Ho 乾祐河  
Kialing Kiang 嘉陵江  
Kienchow 乾州  
King Ho 涇水  
Lantien 藍田縣  
Liang Shan 梁山山脈  
Lo Ho 洛水  
Lui Pan Shan 六盤山  
Mienhsien 沔縣  
Muma Ho 牧馬河  
Paocheng 褒城縣  
Pinchow 邠州

Puchowfu 蒲州府  
Shangchow 商州  
Sianfu 西安府  
Sienyang 咸陽縣  
So Ho 色水  
Suitchow 綏德州  
Tali Ho 大理河  
Tan Kiang 丹江  
The Great Wall 長城  
Tsinling Shan 秦嶺山脈  
Tungchowfu 同州府  
Tziwu Ho 子午河  
Wei Ho 渭水  
Wuting Ho 無定府  
Yellow River 黃河  
Yen Shui 延水  
Yenan 延安府  
Yulin 榆林府


From Sianfu four great roads branch out—one, east to Shansi, two, west and northwest to Kansu (甘肅省), and one, south, whose branches lead to Szechwan and Hupeh. These roads give Sianfu great political, military and commercial importance.

Fengsiangfu (鳳翔府) and Tungchowfu (同州府) are important towns in the Wei Valley.

Hanchungfu (漢中府) and Hinganfu (興安府) are commercial cities on the Han River in southern Shensi. Both cities are gates, Hanchungfu to Szechwan and Hinganfu to Hupeh. These cities are in mineral districts.

Yenan (延安府), Yulin (榆林府) and Suitechow (綏德州) are small cities in the mountainous northern part.

The "yellow earth" (loess) districts in the valley of the Wei produce wheat, millet and vegetables.




LOESS FORMATION

**KANSU (甘肅省)**

Area 125,400 square miles

**CAPITAL, LANCHOWFU (蘭州府)**

Kansu, in the northwest, is a large and mountainous province. The people are of different blood, some being Tibetan, some Mongolian, some Turkish and some Chinese.



CITY WALL, SINGING

The upper Hwang Ho crosses Kansu, but is not good for commerce. In its valley, the land is good for agriculture. In the southern part of the province, wheat, barley and tobacco are raised. Lanchow (蘭州府) tobacco is smoked throughout the country. In the mountain districts, the principal occupation is *animal-raising*. Some of the wool is exported, and some is manufactured into carpets.

The province has precious metals, such as gold and silver, as well as industrial minerals, such as coal and oil. But the mineral wealth is as yet little developed.



## KANSU

## 甘肅省

Ansihow 安西州	Pailung Kiang 白龍江
Bulunzir R. 布隆吉河	Pingliangfu 平涼府
Chiayukwan 嘉峪關	Siching Shan 西傾山
Great Wall 長城	Siho 西和縣
Holan Shan 賀蘭山	Sining Ho 西寧河
Humboldt Range 祁連山脈	Siningfu 西寧府
Hwaping 化平川廳	Suchow 肅州
Kanchowfu 甘州府	Sulei Ho 疏勒河
Kiai 階州	Tao River 洮河
Kingchow 涇州	Taochow 洮州
Kingyangfu 慶陽府	Tatung Ho 大通河
Kungchangfu 鞏昌府	Tingpien 定邊縣
Kuyüanchow 固原州	Tsin Ling Shan 秦嶺山脈
Lanchowfu 蘭州府	Tsinchow 秦州
Liangchowfu 涼州府	Tunhwang 敦煌縣
Lui Pan Shan 六盤山	Wei Ho 渭河
Min Shan 岷山	Yellow River 黃河
Ninghiafu 寧夏府	Yümenhsien 玉門縣

Lanchow is a splendid city on the Hwang Ho. From Lanchow great roads go out,—one west to Siningfu (西甯府), Chinghai (青海) and Tibet, and another northwest to Sinkiang (新疆省) and Central Asia.

Ninghia (甯夏) has more commerce than any other city in Kansu. It is at the point where the Hwang Ho flows out of the province and is the gate between Kansu and Mongolia. The trade is mostly in animals. Ninghia has suffered terribly from rebels and floods.

Siningfu, a market town in the mountains west of Lanchow, is the gate to Chinghai and Tibet.

Pingliang (平涼府) is in a fertile district near the Shensi border. It is near the gate on the more important road between Kansu and Shensi.


Tsinchow (秦州) is a station on the Wei River road to Lanchow. This road is difficult and the commerce is small. The district is fertile.

Liangchow (涼州府), Kanchow (甘州府), and Suchow (肅州) are posts on the long northwest road to Sinkiang. Chiayukwan (嘉峪關) is a trading town beyond Suchow.

Kansu is in great need of railways to bring it closer to other provinces. Lines are talked of which would connect Lanchow with Sianfu and Taiyüan to the southeast, and with Sinkiang at the northwest. Such railways would be hard to build, but would have political and military advantages as well as commercial ones.

## THE THREE EASTERN PROVINCES (東三省)

The Three Eastern Provinces (Manchuria) are divided into two *river-basins*—the Liao basin (遼河流域) in the south and the Sungari basin (松花江流域) in the north. Both basins are very fertile. The Three Eastern Provinces are separated from Korea (朝鮮) by the Yalu (鴨綠江) and Tumen Rivers (圖們江), from Siberia by the Amur (黑龍江) and Ussuri Rivers (烏蘇里江).



TIMBER RAFTS ON THE YALU RIVER

In Manchuria are men of different races—Mongols, Manchus, Russians and Japanese. But the people who are doing best at present are none of these, but Chinese from the Laichow and Tengchow districts of Shantung. The strong and diligent Shantung men go to all parts of the Three Eastern Provinces and work hard and succeed no matter what the season is. Many of them are making their homes there. It is industrious, enterprising men like these who develop Manchuria for China.



## FENGTIEN 奉天省

Ankwanghsien 安廣縣	Liaoyang 遼陽州
Antung 安東縣	Liaoyuenchow 遼源州
Changtufu 昌圖府	Lienshankwan 連山關
Changwuhsien 彰武縣	Linkianghsien 臨江縣
Chenanhsien 鎮安縣	Newchwang 牛莊
Chinchowfu 錦州府	Ningyüanchow 寧遠州
Chungtsien 中前	Pamiencheng 八面城
Chwangho 莊河廳	Port Arthur 旅順口
Dairen (Dalny) 大連灣	Puzewo 貔子窩
Fakumen 法庫廳	Shaho 沙河堡
Fenghwahsien 奉化縣	Shanbaikwan 山海關
Fenghwangcheng 鳳凰廳	Sifeng 西豐縣
Fengtien (Mukden) 奉天府	Siliaoho 西遼河
Fuchow 復州	Sinminfu 新民府
Gulf of Liaotung 遼東灣	Siongyocheng 熊岳城
Haicheng 海城縣	Siuyen 岫巖州
Hailungfu 海龍府	Suichung 綏中縣
Hingking 興京府	Taitze Ho 太子河
Hwaijen 懷仁縣	Takushan 大孤山
Hwaitehsien 懷德縣	Taling Ho 大凌河
Hweifacheng 輝發城	Taouanfu 洮南府
Hweinan 輝南廳	Tashihkiao 大石橋
Ichow 義州	Tatungkow 大東溝
Kaipinghsien 蓋平縣	Tiehling 鐵嶺縣
Kaitunghsien 開通縣	Tienkiaotsang 天橋廠
Kaiyuan 開原縣	Tunghwahsien 通化縣
Kangpinghsien 康平縣	Tungkiangtze 通江子
Kaokiao 高橋驛	Tungping 東平縣
Kinchow 金州	Wushun 撫順縣
Korea Bay 朝鮮灣	Yalu River 鴨綠江
Kowpangtze 溝幫子	Yentai 煙臺
Kwangning 廣寧縣	Yingkow 營口廳
Liao Ho 遼河	Yungling 永陵




**FENGTIEN (奉天省)**

Area 59,000 square miles

**CAPITAL FENGTIENFU (MUKDEN)**

Shengking, or Fengtien, was the main *battlefield* of the war between Russia and Japan. Western Fengtien is the valley of the Liao River; the eastern part is mountainous except for the narrow valley of the Liao.

The gates of Fengtien have great military, political and commercial importance. Long railways have been constructed and cities built in order to command these gates.



NEWCHWANG

1. On the southeast, the gate between Shengking and Korea is near the mouth of the Yalu at Antung (安東) and

Tatungkow (大東溝). The Japanese have bridged the Yalu, and built a railway from Antung to Fengtien City in order to make it easy to travel from Japan, through Korea, to the heart of Manchuria.

2. The sea-gates at Dairen (Talienwan 大連灣), Port Arthur (Lushun) and Newchwang (牛莊)—Yingkow (營口). On the Liaotung Peninsula (遼東半島) is the commercial port of Dairen and the military and naval city of Port Arthur. Both were formerly leased to Russia, but are now held by Japan. From these cities the Japanese railway runs north.

The third sea-gate is the Chinese treaty port of Newchwang, with its harbour, Yingkow, at the mouth of the Liao. This city was formerly the outlet for Manchurian trade, but has lost many of its former advantages. The Government Railway of North China connects Newchwang with Chihli and western Shengking.

3. The land gate between China and Shengking, at the pass of Shanhaikwan. The northern Chinese railway runs through Shanhaikwan and carries Chinese influence on to *Fengtien City* and Newchwang.

4. The land gates from Mongolia, especially at Fakumen (法庫門) and Chinchow (錦州府). Extending Chinese railways through these gates would bring Eastern Mongolia more wealth and security.

5. The land gate to Kirin (吉林) and Northern Manchuria, through Tiehling Pass (鐵嶺關). The Japanese railway goes through this gateway.

Roads through all these gates lead to Fengtien City.

Fengtien City is on a plain. The Japanese railways run southeast, north and south; the Chinese line runs southwest. The greatest land battle of the Russo-Japanese war was fought near Fengtienfu.

Port Arthur is a great naval base at the end of the Liaotung Peninsula. Famous battles by land and sea were fought around Port Arthur during the siege when the Japanese captured it from the Russians.


Dairen (Dalny or Talienwan), is the best commercial harbour in North China. The Russians spent huge sums to build a city which the Japanese easily captured. As the commercial port of the South Manchurian Railway, it has many ships carrying trade between Fengtien and Japan.

The lease of the Liaotung Peninsula, now held by Japan, lasts only till 1923. It is very important that at that date nothing should prevent China from regaining her territory.

Fushun (撫順) is a great coal mining centre, not far from Fengtien City. The Japanese hold the coal mines there.

Sinminfu (新民府) and Chinchow are important stations on the railroad from Chihli to Fengtien. The proposed Eastern Mongolian Railway would start from Chinchow.

Fengtien's greatest export trade is that in beans, bean-cake and bean oil.



WHARF, DALNY

**KIRIN (吉林省)**

Area 105,000 square miles

**CAPITAL, KIRIN (吉林府)**

Kirin is a great wheat-producing province. It lies between the Sungari and the Ussuri Rivers. The Siberian Railway crosses it from east to west and north to south.

Harbin (哈爾濱) is an important commercial and industrial city with large flour mills. It is situated where the railway crosses the Sungari, and where the railroad from east to west meets the line coming from the south. It is a Russian city, under control of the Russian railway company. Harbin has railway commerce with Siberia, Europe and other parts of Manchuria, and steamer commerce with ports on the Sungari and Amur.

Kwanchengtze (寬城子) near Changchun (長春府) is a railway centre, where the Russian and Japanese systems meet. A branch line runs to Kirin City. Kwanchengtze is a great trading town, being a gate to Mongolia on the west and Kirin on the east and north. It collects animals, beans and tobacco, and exports them by railway through the Fengtien ports of Dairen and Newchwang.

The Changpai Shan (長白山) and the Tumen River separate Korea from Kirin.

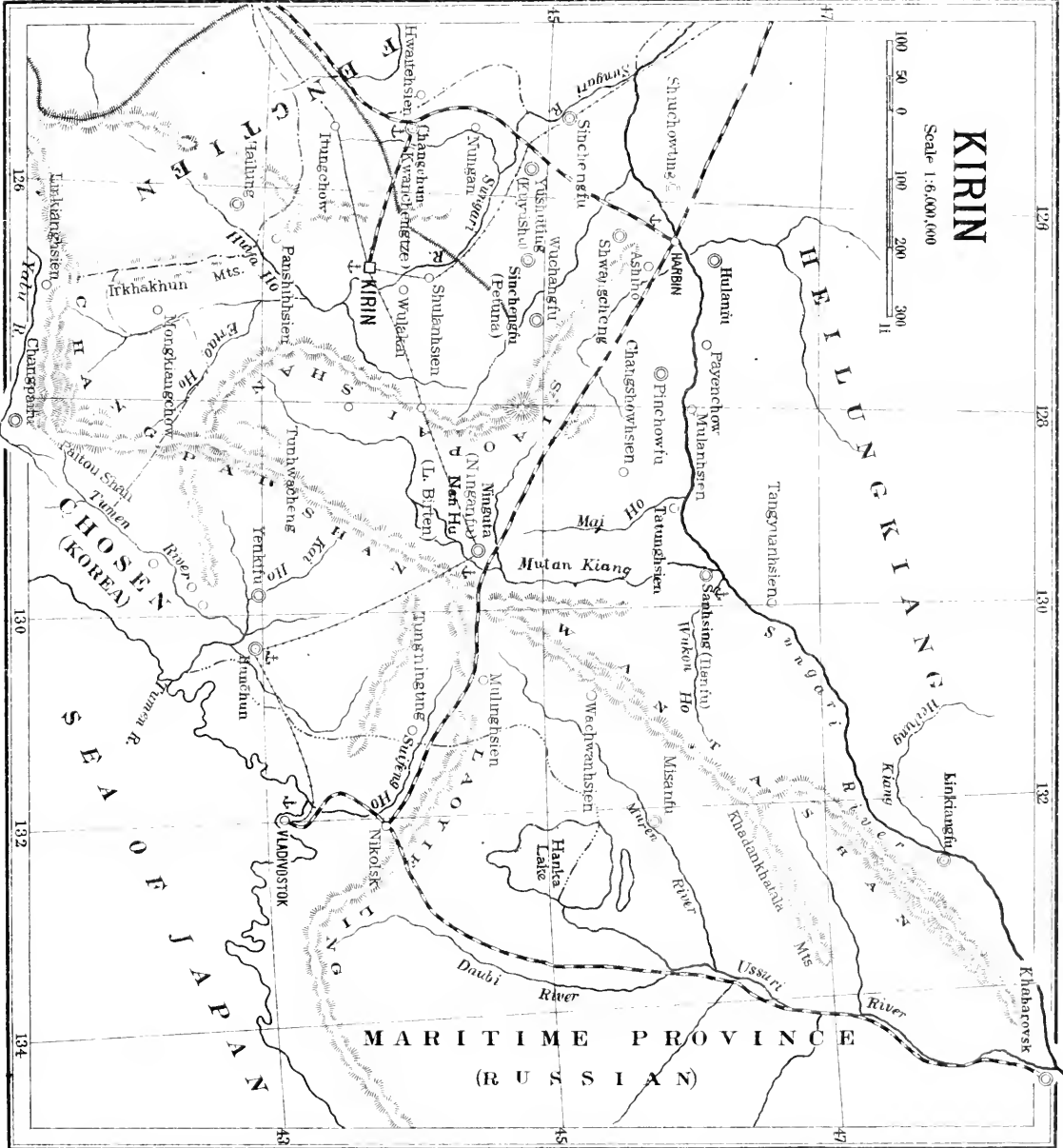
*Kirin City*, the provincial capital, is on the upper Sungari River, in a district rich with timber. Furs, tobacco and wooden ships are important products.

Petuna (伯都訥) is a trading town near the meeting place of the Nonni (嫩江) and Sungari Rivers.

Suifenho (綏芬河), where the railway crosses the eastern frontier to Vladivostok (海參崴), is the gate between Kirin and the Russia *Maritime* Province. Ninguta (甯古塔), where the fish-skin Tartars live, is in this part of the province

# KIRIN

Scale 1:6,000,000



## KIRIN 吉林省

Ashiho 阿什河  
Changchun (Kwanchengtze)  
長春府 (寬城子)  
Changpai-han 長白山  
Changshowhsien 長壽縣  
Lrtao R. 二道河  
Hanka Lake 興凱湖  
Harbin 哈爾濱 (濱江廳)  
Huifa Ho 輝發河  
Hunchun 琿春廳  
Irkhakhun Mts. 伊爾哈雅範  
山脈  
Itungchow 伊通州  
Kai Ho 嘎牙河  
Khabarovsk 哈巴羅甫喀  
Khadankhatala Mts. 哈丹哈  
塔拉嶺  
Kirin 吉林府  
Linkiangfu 臨江府  
Mai Ho 蚂蜒河  
Misanfu 蜜山府  
Mongkiangchow 濛江州  
Mulinghsien 穆稜縣  
Muren River 大穆稜河  
Mutan Kiang 牡丹江  
Nan Hu (L. Birten) 畢爾騰湖  
Ninguta (Ninganfu) 寧古塔  
(寧安府)

Nungan 農安縣  
Panshihsien 磐石縣  
Patou Shan 白頭山  
Pinchowfu 賓州府  
Sanhsing (Ilanfu) 三姓 (依  
蘭府)  
Shulanhsien 舒蘭縣  
Shwangcheng 雙城府  
Siao Pai Shan 小白山  
Sinchengfu (Petuna) 新城府  
(伯都訥)  
Suifeng Ho 綏芬河  
Sungari River 松花江  
Tatunghsien 大通縣  
Tumen River 圖們江  
Tunhwacheng 敦化縣  
Tungningting 東寧廳  
Ussuri River 烏蘇里河  
Wachwanhsien 樺川縣  
Wanta Shan 完達山脈  
Wuchangfu 五常府  
Wukon Ho 倭坑河  
Wulakai 烏拉街  
Yenkifu 延吉府  
Yüshuting (Kuyüshu) 榆樹廳  
(孤榆樹)




Hunchun (琿春) is on the border between Siberia, Korea and Kirin.

Sanhsing (三姓), near the Sungari, is a fishing and trading town.

By treaty, Harbin, Kwanchengtze, Kirin, Ninguta, Hunchun and Sanhsing are open to foreign trade.

Kirin has great forest and mineral wealth.



SANHSING

## HEILUNGKIANG (黑龍江)

Area 203,000 square miles

### CAPITAL, TSITSIHAR (齊齊哈爾)

Heilungkiang takes its name from the Amur River which forms its northern and eastern boundary. The province has other good rivers, such as the Sungari, Nonni, Khailar (海喇爾河) and Argun (額爾古納河). These fertile river valleys are suitable for the production of wheat. The Sungari Valley is now a fruitful producer of wheat, which is made into flour in



MANCHURIAN SOLDIERS IN HEILUNGKIANG

the mills of Harbin. While this land near the Kirin border is cultivated, most of the province lies waste.

Like Mongolia, Heilungkiang raises many animals, as the horse, donkey, cow, sheep and pig.

Tsitsihar, the capital, is on the Nonni River, about

twenty miles from the railway. It has a large trade with eastern Mongolia in animals and animal products.

Khailar, near the western gate of Heilungkiang, is built where the railway meets the Khailar River. Many Mongols come to Khailar every fifth moon for religious and commercial purposes.

Aigun (璦琿), or *Heilungkiang City*, is on the Amur River (黑龍江).


Manchouli (滿洲里) is a customs station where the railway crosses the frontier.



## HEILUNGKIANG 黑龍江

<p>Amur R. or Heilung Kiang 黑龍江          Andating 安達廳          Anlo 安羅          Argun 額爾古納          Argun River 額爾古納河          Bōr nor 貝爾池          Chalantun 札蘭屯          Chowie R. 綽爾河          Fosafu 佛山府          Great Khingan Shan 大興安嶺          Hailungfu 海倫府          Heilungkiang (Aigun) 黑龍江城 (瑯瑯廳)          Hulan R. 呼蘭河          Hulanfu 呼蘭府          Ikhuri Shan 伊勒呼里山脈          Inu 伊穆          Khailar 海喇爾          Khailar R. 海喇爾河          Khalkagol 哈爾哈河          Kulunnor 呼倫河          Kulunting 呼倫廳          Kumara 呼瑪廳</p>	<p>Lachachan 拉哈          Little Khingan Shan 小興安嶺          Lopehting 蘿北廳          Manchouli (Lopingfu) 滿洲里 (臚濱府)          Mergan (Nunkiangfu) 墨爾根 (嫩江府)          Mohoting 漠河廳          Nahoting (Bordochan) 訥河廳 (布特哈)          Nonni River 嫩江          Payenchow 巴彥州          Pusiting 布西廳          Shiuchowting 肇州廳          Shiwe gol 輝河          Shututing 舒都廳          Suihwafu 綏化府          Sungari River 松花江          Talaiting 大賚廳          Tsingkaugh sien 青岡縣          Tsitsihar (Lungkiangfu) 齊齊哈爾 (龍江府)          Urson R. 烏爾順河          Yali R. 雅爾河</p>
---	--

The proposed plan for a Chinese railway from Aigun to Tsitsihar and from Tsitsihar across eastern Mongolia to Chinchow (錦州府) in Fengtien would do great service to China.



THE SUNGARI RIVER

The Government has agreed to open to foreign trade the four cities of Tsitsihar, Aigun, Khailar and Manchouli.

## MONGOLIA (蒙古)

Area 1,367,000 square miles

### CAPITAL, URGA (烏爾戛, 卽庫倫)

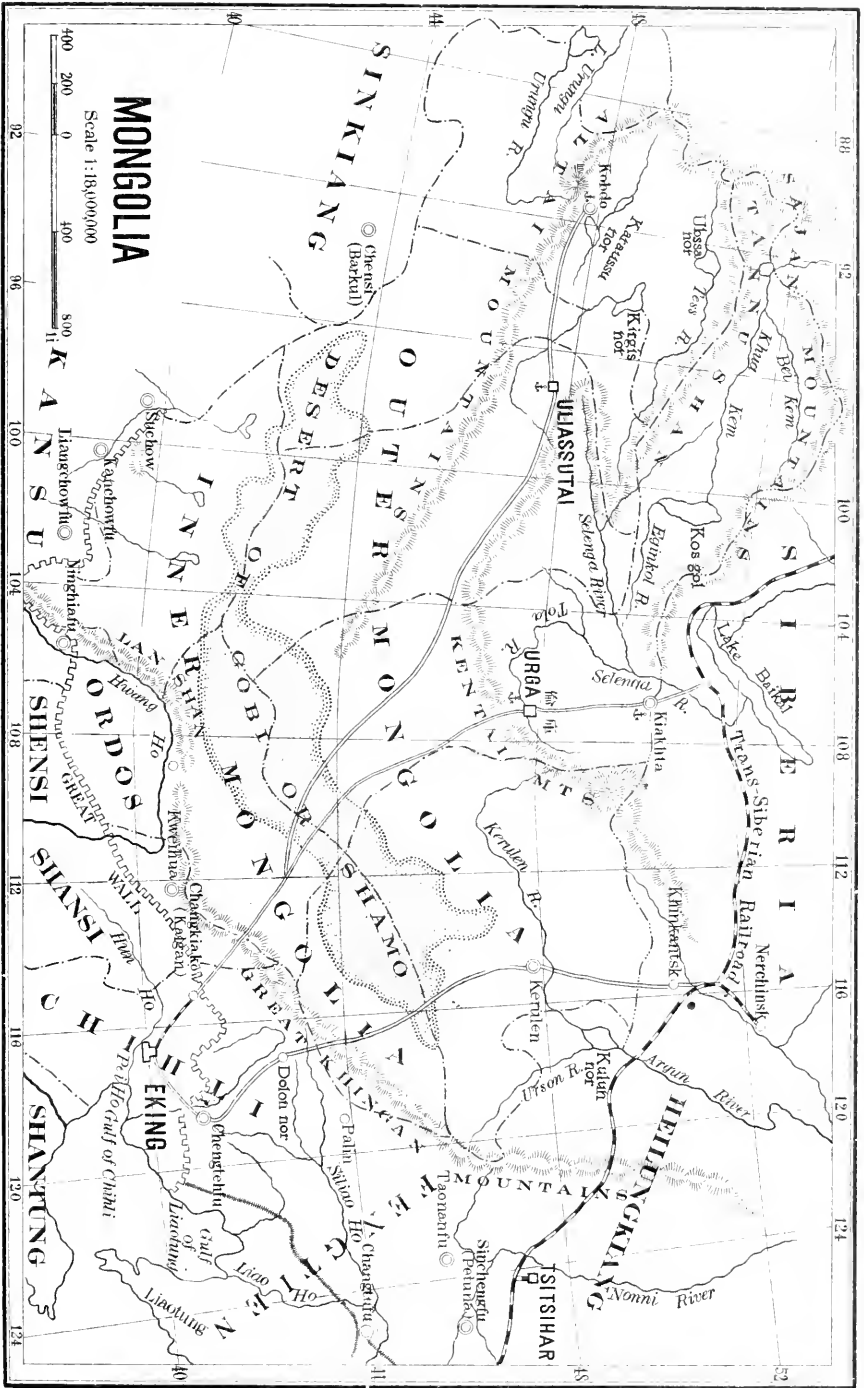
Mongolia, for the most part, consists of a high plain, with fertile *pasture land* in some places and barren wastes in others. This broad upland region is almost as large as the Eighteen Provinces, but is lacking in people.

The people of Mongolia are mostly shepherds and hunters. They are fond of animal-raising but do not care for farming. The Mongols are fine riders. They do not generally live in cities but move from place to place with their flocks and herds. Their tribes are governed by Mongol chiefs, who are advised and controlled by Chinese military officials.



CAMEL CARRYING LOAD

In earlier times, people from north of the Great Wall often disturbed the peace of the world. Sometimes they invaded the country as did the followers of the *Kin* and *Yuan* Dynasties.



# MONGOLIA

Scale 1:18,000,000



400 200 0 400

100 200

100 200

100 200

100 200

100 200

100 200

100 200

100 200

100 200

100 200

100 200

100 200

100 200

100 200

100 200

Ulaanbaatar

Urumqi

Hsichang

Chengde

Changde

Changde

Changde

Changde

Chengde

Changde

Changde

Changde

Changde

Changde

Changde

Changde

Changde

Changde

Changde

Changde

Changde

Changde

Changde

Changde

Changde

Changde

Changde

Changde

Changde

Changde

Changde

Changde

Changde

Changde

Changde

Changde

Changde

Changde

Changde

Changde

Changde

Changde

Changde

Changde

Changde

Changde

Changde

Changde

Changde

Changde

Changde

Changde

Changde

Changde

Changde

Changde

Changde

Changde

Changde

Changde

Changde

Changde

Changde

Changde

Changde

Changde

Changde

Changde

Changde

Changde

Changde

Changde

Changde

Changde

Changde

Changde

Changde

Changde

Changde

Changde

Changde

Changde

Changde

Changde

Changde

Changde

Changde

Changde

Changde

Changde

Changde

Changde

Changde

Changde

Changde

Changde

Changde

Changde

Changde

Changde

Changde

Changde

Changde

Changde

Changde

Changde

Changde

Changde

Changde

Changde

Changde

Changde

Changde

Changde

Changde

Changde

Changde

Changde

Changde

Changde

Changde

Changde

Changde

Changde

Changde

Changde

Changde

Changde

Changde

Changde

Changde

Changde

Changde

Changde

Changde

Changde

Changde

Changde

Changde

Changde

Changde

Changde

Changde

Changde

Changde

Changde

Changde

Changde

Changde

Changde

Changde

Changde

Changde

Changde

Changde

Changde

Changde

Changde

Changde

Changde

Changde

Changde

Changde

Changde

Changde

Changde

Changde

Changde

Changde

Changde

Changde

Changde

Changde

Changde

Changde

Changde

Changde

Changde

Changde

Changde

Changde

Changde

Changde

Changde

Changde

Changde

Changde

Changde

Changde

Changde

Changde

Changde

Changde

Changde

Changde

Changde

Changde

Changde

Changde

Changde

Changde

Changde

Changde

Changde

Changde

Changde

Changde

Changde

Changde

Changde

Changde

Changde

Changde

Changde

Changde

Changde

Changde

Changde

Changde

Changde

Changde

Changde

Changde

Changde

Changde

Changde

Changde

Changde

Changde

Changde

Changde

Changde

Changde

Changde

Changde

Changde

Changde

Changde

Changde

Changde

Changde

Changde

Changde

Changde

Changde

Changde

Changde

Changde

Changde

Changde

Changde

Changde

Changde

Changde

Changde

Changde

Changde

Changde

Changde

Changde

Changde

Changde

Changde

Changde

Changde

Changde

Changde

Changde

Changde

Changde

Changde

Changde

Changde

Changde

Changde

Changde

Changde

Changde

Changde

Changde

Changde

Changde

Changde

Changde

Changde

Changde

Changde

Changde

Changde

Changde

Changde

Changde

Changde

Changde

Changde

Changde

Changde

Changde

Changde

Changde

Changde

Changde

Changde

Changde

Changde

Changde

Changde

Changde

Changde

Changde

Changde

Changde

Changde

Changde

Changde

Changde

## MONGOLIA 蒙古

Altai Mountains 阿爾泰山脈	Kobdo 科布多
Bei Kem 貝克穆河	Kos gol 庫蘇古爾泊
Desert of Gobi or Shamc 戈壁	Lan Shan 賀蘭山
Eginkol R. 鄂格果勒河	Outer Mongolia 外蒙古
Great Khingan Mountains 大興安嶺	Sajan Mountains 薩揚嶺
Inner Mongolia 內蒙古	Selenga R. 色楞格河
Karaussu nor 哈喇烏蘇湖	Tannu Shan 唐努山脈
Kentai Mountains 肯特山脈	Tess R. 特斯河
Kerulen 克魯倫	Tola R. 圖拉河
Kerulen R. 克魯倫河	Ubsa nor 烏布薩淖爾
Khua Kem 烏魯克穆河	Uliassutai 烏里雅蘇台
Kiakhta 恰克圖	Urga 庫倫(烏爾夏)
Kirgis nor 奇爾吉滋淖爾湖	Urungu, Lake, 烏倫古湖
	Urungu R. 烏倫古河



Sometimes Mongol tribes turned west and ravaged Western Asia and parts of Europe.

Though many provinces are now crowded with people, there is room for many millions more. The plains of Mongolia are wide enough to furnish homes for great numbers of people. Large areas are fertile and other districts that are now *arid* may be made fertile by scientific methods of irrigation. Chinese people are every year settling and making farms on the border between Mongolia and Northern China. The soil is good and the settlers are prosperous. It is good for the country that the farms of the Chinese are taking the place of the pastures of the Mongols.

The progress of Mongolia has been *aided* by—

Opening schools for Mongolian children,

Helping Chinese farmers to build homes in Mongolia,

Building a good railway to the border of the Mongolian plain

The rivers of Mongolia flow in different directions. In the south, the plain is drained by the Hwang Ho and its tributaries; in the east the rivers join those of Fengtien and Chihli; the northeastern rivers are parts of the Amur system; but in the west and southwest the rivers flow to inland basins.

Eastern Mongolia is a fertile plain, much like the nearby country across the border of the Three Eastern Provinces.

Not far north of the Great Wall, Inner Mongolia has well-watered grass lands, suitable for *stock-raising* and farming.

The great desert of Shamo or Gobi (戈壁) stretches a long distance east and west, and separates Inner Mongolia from Outer Mongolia.

The Altai Mountains cross northwestern Mongolia. In the fertile valleys of this range, many tribes feed their cattle.

The Great Wall was built to protect China from the wild tribes of Mongolia. It is one of the most famous structures in the world. For many thousands of miles, it runs over mountains and across valleys, between the northern provinces and Mongolia.


The Mongols are zealous Buddhists. There are some very large Buddhist monasteries, the homes of many thousands of monks.

Kulun (庫倫) or Urga (烏爾憂) is a sacred city and the residence of a living Buddha. Many monks and traders live here.

Kobdo (科布多) and Uliassutai (烏里雅蘇台) are administrative centres in the northwest of Outer Mongolia.

Maimachin (買賣城), a market town on the *overland route* to Europe, is on the Siberian frontier just opposite the Russian town of Kiakhia (哈克圖). The trade is chiefly in brick tea and medicine.

Wool is the chief product of Mongolia. Mongolia is better supplied with animals than any other part of the Chinese dominions. Every year Mongolia exports millions of sheep and thousands of camels, horses and cattle. Hides and furs are other important animal products.




CROSSING THE GOBI DESERT

The great gates between the Eighteen Provinces and Mongolia are at Changkiakow (Kalgan) in Chihli and Kweihwating (歸化城) in Shansi. These market towns by the Great Wall are centres for Mongolian trade. The railway now runs from Peking to Changkiakow (Kalgan), and it is proposed to extend

it across Inner Mongolia to Kweihwating. Such a railway would not only help to develop Mongolia, but would bring it closer to the capital.

For centuries, a great road has run from Peking northwest through Mongolia, by way of Changkiakow (Kalgan) and Urga to Maimachin and Kiakhta. By this caravan route, Chinese tea was formerly sent overland to Europe. A railway along this old road would be good for the development of Mongolia.

Eastern Mongolia trades with Manchuria through Tsitsihar in Heilungkiang, Kwanchengtze in Kirin and Fakumen in Fengtien. It has been proposed to extend the Government Railways of North China toward these points. These lines would develop Chinese *resources* for Chinese benefit. The line from Chinchow to Tsitsihar would cross Eastern Mongolia, and make it a richer part of the country.



CAMEL CART, MONGOLIA

**SINKIANG (新疆省)**


Area 550,000 square miles

CAPITAL, TIHWAFU (迪化府)

OR URUMCHI (烏魯木齊)

Sinkiang, or the "New Dominion," is sometimes called "Chinese Turkestan."

The larger part of Sinkiang is taken up by the basin of the Tarim River (塔里木河), between the Kwenlun (崑崙) and Tien Shan Ranges. Places near the river can be cultivated, places not near it are barren. The rivers do not reach the sea but flow into inland salt lakes.



VIEW OF THE KUENLUN MOUNTAINS

Centuries ago much of the province was fertile, but shifting sand has covered the plains and made them desert. Like Mongolia, Sinkiang could be greatly improved by irrigation.

Sinkiang suffered much from the Mohammedan rebellion, which destroyed many of the people and much of the wealth.

The people of Sinkiang are of three types—Chinese who follow Chinese customs, Mongols who are Buddhists, and the people in the south and west who are Mohammedan in religion and custom.

# REPUBLIC

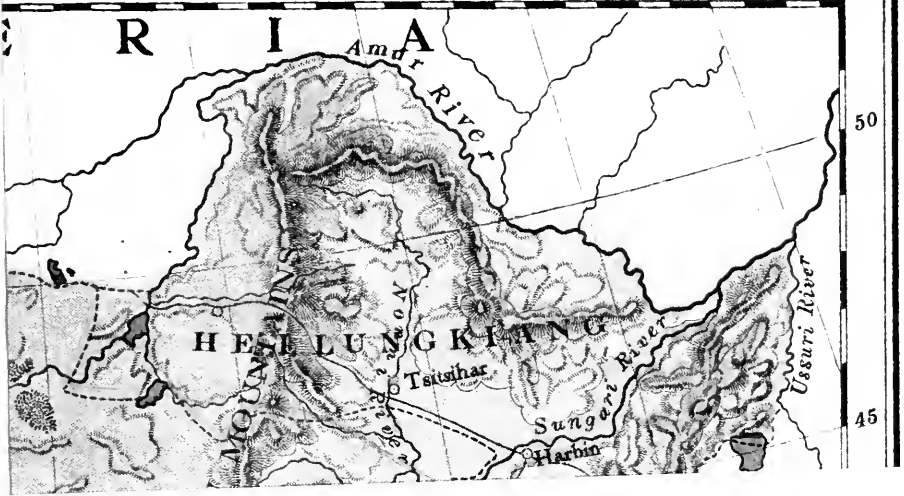
115

120

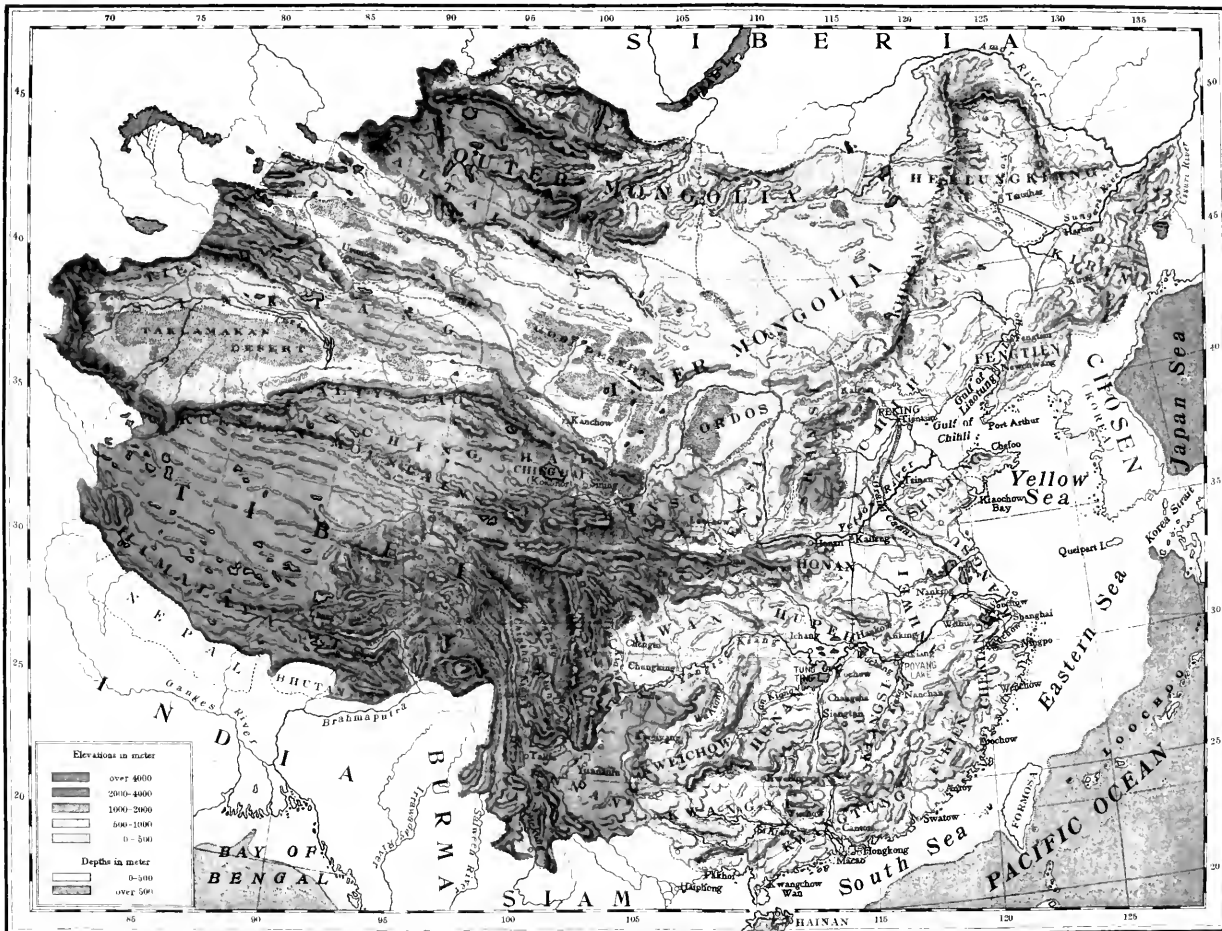
125

130

135



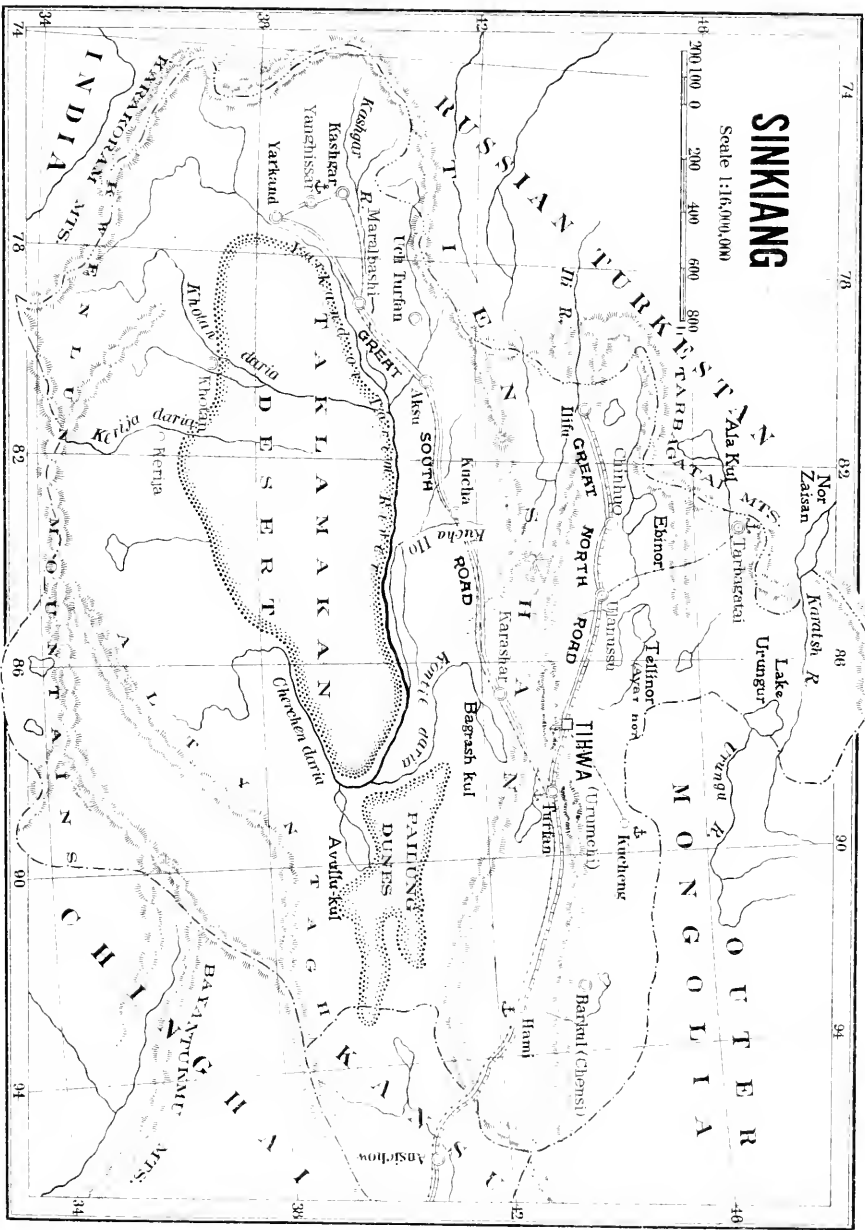
# PHYSICAL MAP OF THE CHINESE REPUBLIC



Scale, 1:15,000,000  
 0 250 500 1000 1500 2000

# SINKIANG

Scale 1:16,000,000



## SINKIANG 新疆省

Aksu 溫宿府  
 Altyn-tagh 阿爾金山脈, 一作  
 阿勒騰塔格嶺  
 Avullu-kul 羅布湖  
 Bagramsh-kul 巴格喇赤湖  
 Barkul (Chensi) 鎮西廳  
 Cherchen Daria 車爾成河  
 Chinghuo 精河廳  
 Ebinor 額畢淖爾  
 Great North Road 天山北路  
 Great South Road 天山南路  
 Hami 哈密廳  
 Iifu 伊犁府  
 Karakoram Mts. 喀喇科隴山  
 脈  
 Karashar 喀喇沙爾(焉耆府)  
 Karatsh R. 額爾齊斯河  
 Kashgar 喀什噶爾(疏勒府)  
 Kashgar R. 喀什噶爾河  
 Kerija 克里雅(于闐縣)  
 Kerija daria 克里雅河  
 Khotan 和闐州  
 Khotan daria 和闐河  
 Kontie daria 海都河

Kucha 庫車州  
 Kucha Ho 庫車河  
 Kucheng 古城  
 Kwenlun Mountains 崑崙山  
 脈  
 Maralbashi 瑪喇巴什(巴楚  
 州)  
 Pailung Dunes 白龍堆沙地  
 Taklamakan Desert 大戈壁  
 Tarbagatai 塔爾巴哈臺廳  
 Tarbagatai Mts. 塔爾巴哈臺  
 嶺  
 Tellinor (Ayar nor) 阿雅爾湖  
 Tien Shan 天山  
 Tihwa (Urumchi) 迪化府(烏  
 魯木齊)  
 Turfan 吐魯番廳  
 Uch Turfan 烏什廳  
 Ulanussu 烏來烏蘇台  
 Urungur Lake 烏倫古湖  
 Yanghissar 英吉沙爾廳  
 Yarkand 葉爾羌(莎車府)  
 Yarkand or Tarim River 塔里  
 木河



In the greater part of Sinkiang, agriculture does not flourish because of lack of rain.

Sinkiang produces cotton, wild silk, carpets, grapes, and horses.

The western parts of Sinkiang are by far the most fertile. The richest districts are those near Ilifu (伊犁府) in the north-west, and Kashgar (疏勒府) and Yarkand (莎車府) in the southwest.

Ili is a fruitful valley on the western frontier. The Russians occupied it during the Mohammedan rebellion, but restored most of it a few years later. Its rivers flow to salt lakes in Russian Central Asia.

Ilifu, the most important town, is on the bank of Ili Lake. Its district has forests, pastures and fruit orchards. Some metals are mined and refined near the city.

Kashgar (Sulifu 疏勒府) has caravan trade with Russia. The country round is very rich.



TYPES OF CARAVAN MEN

Yarkand (Sachofu 莎車府) is a market town where merchants come from India (印度), Persia (波斯), Afghanistan (阿富汗) and Russia.

Tihwafu or Urumchi is a rich city, and a centre of government.

Khotan (和闐), on the road to Tibet, is famous for its sand-buried ruins.

Hami (哈密) is a small but strong city. There is a great ditch for irrigation.

Turfan (土魯番) is a military centre.


Sinkiang is connected with China by a great road from Kansu which passes Liangchowfu, Kanchow, Suchow, Ansi-chow (安西州) and Hami. One branch, the Great North Road, runs to Tihwafu (Urumchi) and on to Ilifu. Another branch, the Great South Road, leads to Yarkand and Kashgar. Both of these roads are caravan routes. Another road goes from Ansi-chow to Khotan and Yarkand. On this road were formerly

fertile districts and prosperous cities, but the sand has made the desert larger and the fertile places very small. Explorers find that the sand has buried ancient cities. As the province is 1,100 miles broad, it takes many months to travel from China to its more important cities.




TYPES OF YARKANDI WOMEN

Sinkiang has 3,500 miles of *telegraph* and not one mile of railway. The Russians have developed their land in Central Asia by building railways, digging irrigation canals and sending in many settlers. Chinese Turkestan would be as rich as Russian Turkestan, if railways, irrigation and settlers would come.



CROSSING THE FROZEN YARKAND RIVER

The great needs of Sinkiang are a strong military system to protect it from danger, water and irrigation to *reclaim* barren places, and improved roads and railways to make it more truly a part of the Chinese dominions.



STREET SCENE IN YARKAND

**TIBET** (西藏)

Area 463,000 square miles

**CAPITAL, LHASA** (拉薩)

Tibet is the highest plateau in the world. It is a large country, with but few people. Travellers sometimes call it "The Forbidden Land."

The great mountain ranges of Tibet are (1) the Kwenlun system, whose main ridge separates Tibet from Sinkiang and whose branches spread through northern Tibet; (2) the Himalayas, highest of mountains, on the south between Tibet and India; (3) the Trans-Himalaya (特蘭士喜馬拉雅), a high range parallel to and north of the Himalayas.



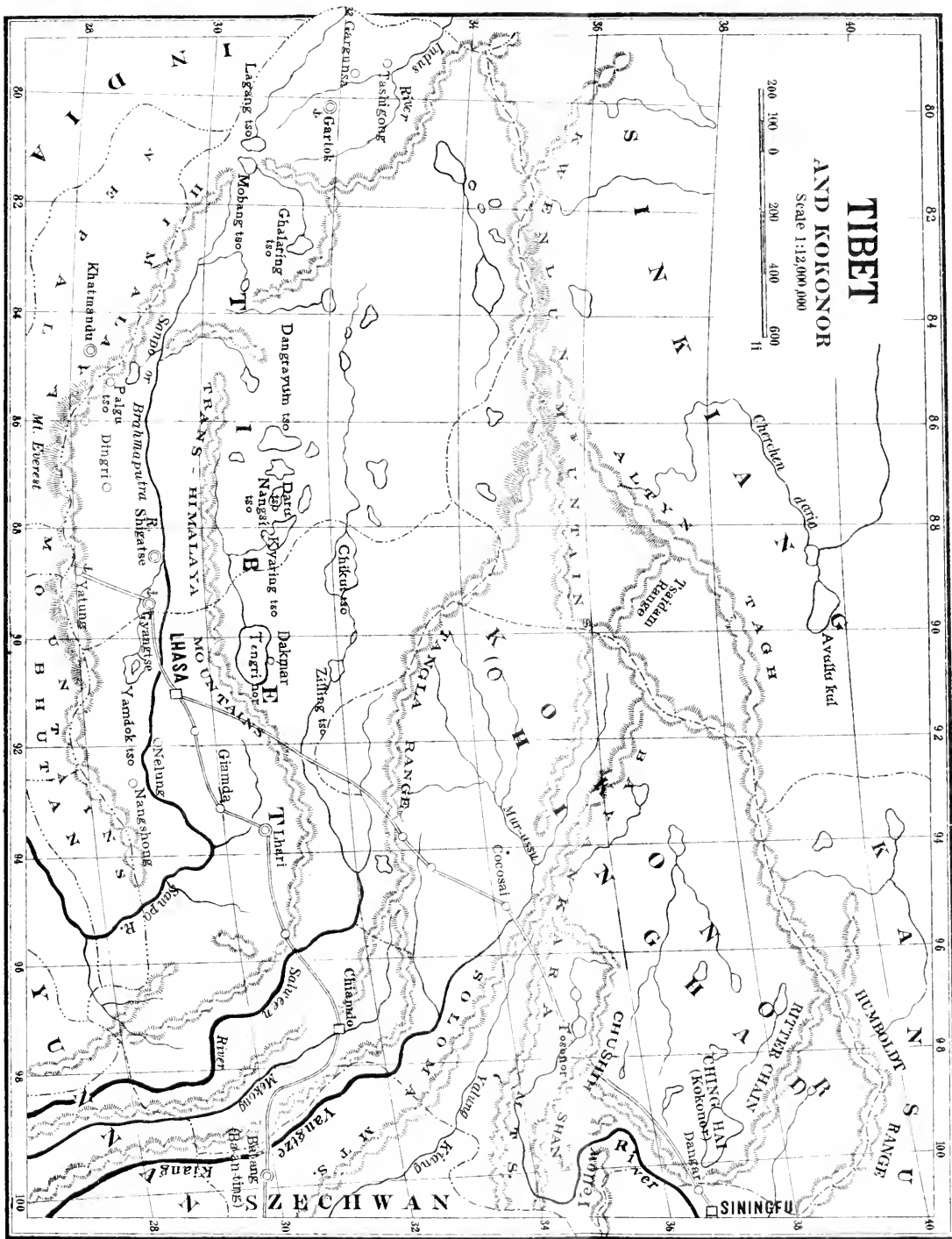
HIMALAYA MOUNTAINS

In these mountains of Tibet rise the great rivers of eastern and southern Asia, the Hwang Ho, the Yangtse, the Mekong (瀾滄江), the Irrawady (伊拉瓦第河), the Brahmaputra (雅魯藏布江) and the Indus (印度河).

# TIBET


## AND KOKONOR

Scale 1:12,000,000



## TIBET AND KOKONOR 青海西藏

<p>Bayankara Range 巴顏喀喇山</p> <p>Chiamdo 察木多</p> <p>Chikut tso 查克特池</p> <p>Chinghai (Kokonor) 青海</p> <p>Chushih Shan 積石山脈</p> <p>Cocosai 庫心納克</p> <p>Dakmar 達克馬爾</p> <p>Dangrayumtso 當拉裕木泊</p> <p>Daru tso 達魯池</p> <p>Dingri 定日</p> <p>Gargunsa 噶爾岡薩</p> <p>Gartok 噶爾渡即加托克</p> <p>Ghalaring tso 甲拉林池</p> <p>Giamda 江達</p> <p>Gyangtse 江孜</p> <p>Himalaya Mountains 喜馬拉雅山脈</p> <p>Humboldt Range 祁連山脈</p> <p>Indus River 印度河</p> <p>Kokonor (Chinghai) 青海</p> <p>Kyaring tso 戛陵池</p> <p>Lagang tso 朗噶池</p> <p>Lhari 拉里</p> <p>Lhasa 拉薩</p>	<p>Mekong 瀾滄江</p> <p>Mobang tso 瑪珀木達賴池</p> <p>Mur-ussu 穆魯伊烏蘇河</p> <p>Nangshong 隆中</p> <p>Nangsi tso 南集湖</p> <p>Nelung 內隆</p> <p>Ordos 鄂爾多斯</p> <p>Pulgu tso 配爾古措池即納穆措池</p> <p>Salween River 薩爾溫河</p> <p>Sanpo or Brahmaputra R. 雅魯藏布江</p> <p>Shigatse 日喀則城</p> <p>Soloma Mts. 沙魯里山脈</p> <p>Tangla Range 當拉山脈</p> <p>Tashigong 塔什罕</p> <p>Tengri nor 騰吉里池</p> <p>Tossonor 托蘇淖爾湖</p> <p>Trans-Himalaya Mountains 特蘭士喜馬拉雅山脈</p> <p>Yalung Kiang 鴉聳江</p> <p>Yandok tso 尼木多克池</p> <p>Yatung 亞東</p> <p>Yellow River 黃河</p> <p>Zilling tso 戛陵湖</p>
--	---



TIBETAN PRAYER MILL

Tibet has a large number of mountain lakes, with beautiful scenery. Some of them are sacred and are visited by pilgrims from India.

In the Tibetan mountains are found the highest and largest glaciers.

Tibet is reported to be rich in mineral wealth,

but it is doubtful whether her minerals can be mined at a profit. Gold dust from Eastern Tibet is brought to Szechwan, to buy tea.

Production is backward because of barren land and unfavourable climate. There are many monks but not many farmers. Animal raising is the principal industry.


Of Tibetan animals, the *yak* is most important. It is a strong beast of burden. Tibet has also mountain ponies and sheep. The chief product is wool.

Lhasa, the capital, has been the seat of the Chinese *Resident*, and, at usual times, of the *Dalai Lama* (達賴喇嘛). There is a great building for the priests which is called the *Potala*. Lhasa is a city of priests, and is visited by great numbers of pilgrims.

Shigatse (日喀則), or Tashi-Lunpo (札什倫布), is the residence of the *Tashi Lama*. Like Lhasa it is a sacred city, to which many pilgrims go.

By treaty, three Tibetan towns are open to foreign traders. Their trade is with India. These are Gyantse (江孜), Gartok

(加托克), and Yatung (亞東), all in southern Tibet. Gyang-tse is the most important market town in Tibet. The British have a *trade agent* here to take care of the interests of Indian traders. Gartok is a trading town where fairs are held. Yatung is a lonely village at the gateway between India and Tibet.



A LOADED YAK

The great roads from China to Tibet are two in number. The better one enters from Szechwan, passing the border towns of Yachowfu (雅州府), Tatsienlu (打箭鑪), Litang (裏塘) and Batang (巴塘), and goes across Tibet to Lhasa. A more northern road starts from Kansu, and passing Siningfu crosses Ching Hai to Lhasa.

The Tibetan people are good-natured but unprogressive. They have many unpleasant customs, quite different from those of China or other countries. Their life, government, family system and burial have many curious features.

The *Chinese Government* has for the most part allowed the Tibetan *domestic affairs* to be managed by Tibetans, but the



military and *diplomatic* matters must be decided by Chinese officers.

The Tibetan state has a priestly *organization*, the two heads of which are the Tashi Lama and the Dalai Lama. The Tashi Lama controls religious affairs, the Dalai Lama deals with worldly affairs. The Tashi Lama is a good man of fine character. But the bad actions of the Dalai Lama have caused much trouble. His dealings with the Russians caused the English to invade Tibet. Afterward he travelled in Mongolia and North China, claiming rights he ought not to have. When he returned to Tibet, he acted so improperly that the Chinese Resident had to take away his power.



ON THE GREAT BRICK TEA ROAD  
EARS OF CORN DRYING UNDER THE EAVES OF HOUSES

In the reign of Kien-lung 乾隆 (1736-1796) China drove out Mongolian and Indian invaders, and made her control stronger. In the fighting at that time, Chinese soldiers crossed the mountains and burned the capital of the bravest people in India.

## RESOURCES

**Vegetable Resources.** China is the largest agricultural country. The plain of Eastern China is the most fertile and densely-peopled portion of the world.

The most important food products are *cereals*. The plains of the central and southern provinces produce great quantities of rice. Those of the northern provinces and Manchuria have many wheat fields.

The *mulberry leaf* is the food of the silkworm, so the mulberry tree is cultivated in many parts of the country.

China is the home of the tea plant, and the *terraced hills* of the central and eastern provinces grow the finest quality of tea.



SILK REELING

A great official, Sir Robert Hart, said that the Chinese people are fortunate because they have the best food in the world, rice; the best drink in the world, tea; and the best cloth in the world, silk.


China is a great producer of cotton, but not a great cotton manufacturer. Her people raise cotton, and dress in cotton cloth. With industrial improvement, China will weave more of her own cotton into cloth for her people. Chinese cotton is principally produced in the moist river valleys.

China produces a great deal of tobacco, but not enough for the needs of her smokers. The best quality comes from Kansu, but the largest quantity from the Yangtze Valley.





Of vegetable products, China to-day stands most in need of timber. Some provinces like Fukien and Fengtien still have much forest wealth. But in many provinces, the great forests of former times have been cut down. As a result, the flow of rivers has been irregular, and soil from the mountains has been washed away, leaving bare rocks. If the forests had been preserved, rivers would not cause so much damage by flood at one season and little water at another. North China has suffered most from loss of trees.



REELING SILK

Chinese people are very careful farmers. Their irrigation systems are well-planned and their fields are well cared for. The products of the farms are good both in quality and quantity. But both quality and quantity might be improved by the use of modern scientific methods. The new schools of agriculture ought to have good results in teaching men how to cultivate with greater advantage.

Though Chinese farms are tilled like gardens by many diligent Chinese farmers, still the country cannot grow all the food it needs. This is because some of the provinces have too many farmers, while other parts of the country have few. The Three Eastern Provinces and Mongolia would have great

agricultural wealth if they had plenty of Chinese farmers to cultivate their open lands.

The bamboo grows in all the warmer provinces and can be used for almost every purpose. Furniture, paper, food, tools, parts of ships, are some of the many bamboo products.



PLANTING RICE

The beans of Fengtien and Hupeh are an important commercial product.

Formerly China was a great producer of opium, but the strict measures of the Government have forced the farmers to stop cultivating it. A smaller supply of opium means a larger supply of rice, as the farmers are now planting rice instead of *poppies*.

Strawbraid from the northern provinces is an important product for the export trade.

Sugar cane is grown in *South China*. It is proposed to grow *sugar beets* in Chihli.

The south coast provinces produce delicious fruit. Fine lichees, pineapples, oranges and other varieties of fruit are plentiful.

*Rape-seed* and *sesamun seeds* are used and exported.

Seaweed and sea plants useful for food are found along the coast.

**Animal Resources.** The most useful of China's animals is the silkworm. It thrives in many provinces.

Some parts of China are so poor in work animals that men must do work which could more properly be done by beasts of burden. Other parts, such as Mongolia, might easily supply the country with all the horses and cattle needed. Wider roads in the country districts and cities would allow animals to draw

loads in the central provinces as they do in the North. In the great plains, food for men is so needed that there is little room for raising food for animals. So in places where there are many men we find few animals, while in Mongolia, where men are few, animals are many.

Different beasts of burden are used in different parts of the country. In Mongolia and parts of the North, camels carry goods along caravan routes. Horses and donkeys are much used, especially in the mountainous regions. The buffalo is a great helper in agriculture in the central and southern plains. In Tibet, the yak is the most useful animal.



MULE LITTER OF THE NORTH

The rivers and coasts of China are filled with fishes good for food. Delicious *shell-fish* abound.

Great flocks of birds furnish work for hunters and meat for the people. *Domestic fowls* are plentiful.

In the more thinly-settled provinces and dependencies are many wild beasts, whose furs are an important product. In the North and on the Tibetan border are bears, wolves and foxes. There are some tigers and *panthers* in the southwest.


Mongolia and Eastern Tibet produce *musk* taken from the *musk deer*.

*Wax insects* are found in some parts of Szechwan.

In Mongolia are great herds of sheep, whose wool is the chief product of that dependency. Hides also are exported. Fine hams are made from the flesh of Yunnan and Chekiang pigs. Pigs and *poultry* from the middle Yangtse Valley are being sold in Europe.

**Mineral Resources.** China is rich in mineral resources. When her mines are rightly developed, China will be one of the richest of countries. China has great quantities both of *precious metals* and *industrial metals*. China is especially rich in coal and iron, the two minerals most useful for manufactures. Both hard and soft coal are plentiful. The hard coal or *anthracite* is useful for factories; the soft or *bituminous coal* is good for heating and household uses. Some of the richest *coal-fields* in the world are in North China, especially in Shansi, Honan and Chihli. Great coal deposits are also found in the Three Eastern Provinces, in Shantung, in Szechwan, in Hunan, in Kiangsi, in Anhwei, and in the southwestern provinces.

China is also very rich in iron, most of which is found in Northern China, not far from the coal mines. In the western



HANYANG IRON WORKS AND ARSENAL



mountains, much iron lies waiting for miners. China's great *iron works* are at Hanyang in Hupeh, where iron ore may be brought from the North by *rail*, and from the West by water. At the Hanyang works, the ore is refined and made into *wrought iron* and steel, and the articles which are manufactured from them.

The mountains of Western China are known to contain stores of gold and silver, and those of Yunnan have precious stones as well. By the old, *crude* way of mining, only small profits might be gained, but by the use of modern, scientific and commercial methods, rich mining enterprises could develop China's mineral wealth.

The mineral wealth of the country is not fully known, but almost every useful mineral has been found in some part of Chinese territory. Copper, antimony, nickel, tin, lead, zinc and petroleum have been found in the interior and outlying provinces. The examination and study of the mineral resources of China is a work of great present need. A careful scientific survey of the land would be of great value in proving the sources of the wealth of China, and the possibility of future development.

The white clay found on the border between Kiangsi and Anhwei furnishes material for the famous porcelain manufactures of Kingtehchên. In many other parts of the country, clay suitable for making *earthenware* and pottery is found.

The salt industries in the coast provinces extract salt from sea water, but in inland regions, such as Mongolia and Szechwan, salt is taken from wells in the earth.

In many places, hills and mountains supply *granite* suitable for arches, bridges and great buildings.

The development of the varied resources of the Chinese provinces will lead to very important results. To use the words of a great thinker, "The coal and general mineral wealth of China with the vast and highly trained, frugal, and capable population, will, during the coming century, make China the

industrial centre of the world, and the Pacific the chief theatre of commerce.'\*\*

The minerals of China, if mined on a system by which the Government could share the profits of the companies, would bring in enough money to pay all the debts of China. In order to open up this vast source of wealth, good mining laws are needed, which will protect the rights of merchants and miners as well as those of the Government. To make the mines pay, modern methods must be used, and railways must be built to carry the minerals from the mines to the markets. China needs many men skilled in engineering to develop her mines and build her railways, and help to make her stronger and richer. A number of able men are helping their country in this way now. China must guard her mineral rights and develop her great resources.

Foreign mining interests in China at present are :

1. The Kaiping and Tangshan coal mines in northeastern Chihli, operated by the Chinese Engineering and Mining Company (English) ;
2. The Shansi and Honan coal and iron mines, operated by the English Peking *Syndicate* ;
3. The Fushun (撫順) coal mines in Fengtien, operated by the Japanese Railway Company ;
4. The coal mines near Harbin, operated by Russians ;
5. The Shantung coal mines, operated by Germans ;
6. The antimony mines in Hunan, operated by Germans.

\*REINSCHE. World Politics, page 111

## HIGHWAYS OF COMMERCE

Several routes connect China with the rest of the world.

1. **The great sea-route to Europe.**—English, German, French and Japanese *mail steamers* leave China for Europe every few days. They sail by way of Shanghai, Hongkong, Singapore (新嘉坡), Colombo (可倫坡), Aden (亞丁), the Suez Canal (蘇彝士運河) and the Mediterranean Sea (地中海). It takes about four weeks for mail, and five weeks for freight to come this way from Northern Europe.


2. **The great land-route to Europe.**—Twice a week mail trains by the Trans-Siberian Railway start from Dairen, Vladivostok and Harbin. From Shanghai to Moscow (莫斯科) is twelve days; from Shanghai to London (倫敦), fourteen and a half. This is the quickest way to send letters to Europe, but it is too expensive for freight.

3. **The sea-route to Australia (澳大利亞).**—English, German and Japanese steamers take about twenty days from Hongkong to Sydney (悉尼).

4. **The sea-routes to America.**—English, American and Japanese steamers sail to North America across the Pacific (太平洋) by way of Japan. Ships from Shanghai to San Francisco (三佛蘭西斯哥, 即舊金山大埠) by Honolulu (檀香山) take twenty-four days; those by the northern route several days less.

There are very important short trade routes from China to her near neighbours,—Japan, Korea, Eastern Siberia, Siam, Indo-China and the Philippine Islands (菲力濱羣島).

Within China, most of the commerce is carried by the great water routes. Steamers sail up the Yangtse River to Ichang and up the Si Kiang to Wuchow. Steam launches *tow* trains of boats along many smaller rivers and canals. On the coast, steamers carry passengers and cargo from port to port.



JUNKS ON THE PEI HO

Many steamers take part in the *home trade* of China. There are British, Japanese, German and French lines as well as Chinese companies. On river and coast under the Chinese flag sail the good ships of the *China Merchants' Steam Navigation Company* (輪船招商局). Careful navigation and good business management have made this Company very successful.

Schools of Navigation are being establish-

ed where Chinese students may be trained to become officers of Chinese ships.


While steamers carry large cargoes at fast speed, much trade continues to go by the older sailing boats, the junks. Long voyages on coast and river are made by the expert sailors who man these freight-carrying boats. The important Chinese fisheries are all carried on by men in small boats.

In past times, Chinese engineers dug great canals to help commerce and irrigation. The chief of these is the Grand Canal, by which ships formerly sailed from Hangchow to Tientsin. To-day, launch-trains and junks sail on the Canal between important cities in Northern Chekiang and in Kiangsu, but in other provinces the Canal has become unfit for boat travel. If the engineers of the present will improve the Canal, and make it once more a great highway of commerce, they will do good service to the nation.

Different parts of China have long been connected by land and water routes which are not suited to China's rapidly-increasing commerce. In the present age of steam, railways are being built *to take the place of* the ancient roads between the provinces.

**Communications.**—

China has an efficient post-office, which gives Chinese letter-writers the cheapest service in the world. Her telegraph lines extend to the most distant political cities in the country. Chinese rivers and coasts have many *light-houses* and *beacons* to make navigation safe. For the effective postal, lights and customs services, China may thank that great Englishman, Sir Robert Hart, who served the country faithfully for more than fifty years.




CANAL SCENE, SOOCHOW

## RAILWAYS

China will surely build many great railways to *develop* her resources and *supply the needs* of her people. Railways not only bring *materials* to market and *improve commerce*, but help to make a nation more *united*.

The railways of the present only serve a portion of the broad land of China. They must be *extended* and improved so that they may help more in the great work of making China richer and stronger.



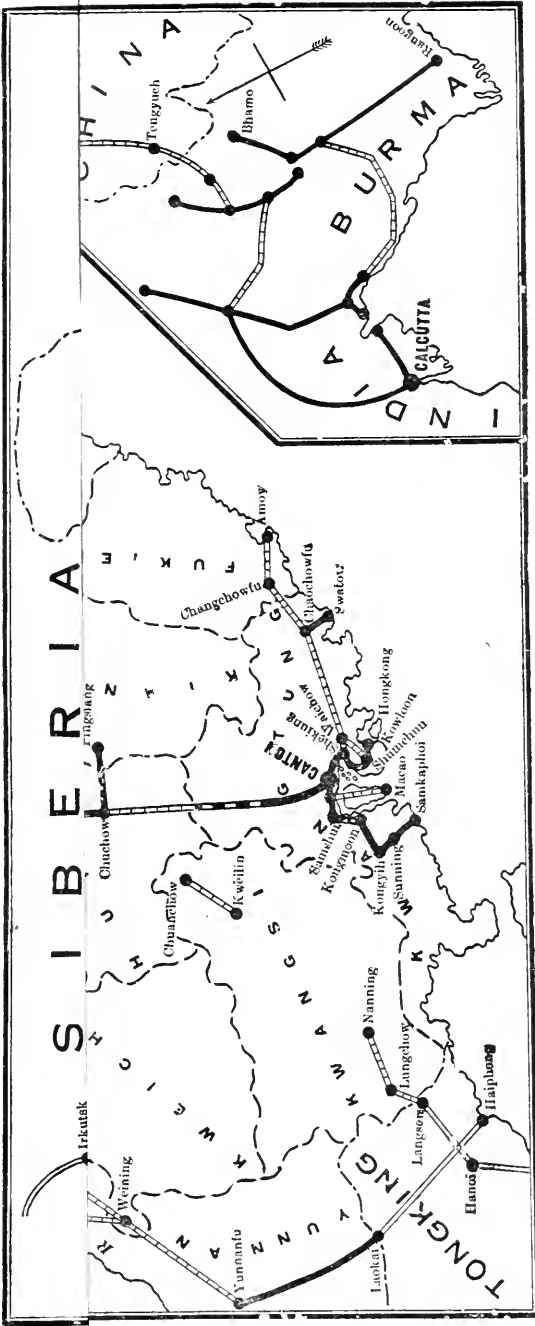
SOUTH MANCHURIA EXPRESS

The railway from Peking to Hankow (京漢鐵路) connects the greatest city of North China with the greatest city of Central China. The bridge across the Yellow River (黃河鐵橋) is a marvellous work of *engineering*.

The Railways of North China form the oldest railway system of China. They run from Peking to Tientsin and from Tientsin to Fengtien (Mukden) (奉天) and Newchwang (牛莊) in Manchuria. Money gained from this system has been used (1) to build other railways, (2) to pay for *army training*, and (3) to support *technical schools*.

The new line from Tientsin to Pukow (浦口) (津浦鐵路) on the Yangtse (揚子江) opposite Nanking will do the work formerly done by the Grand Canal (運糧河).

The Shanghai-Nanking Railway (滬甯鐵路) runs across the fertile plain of Kiangnan (江南). It helps the Tientsin-Pukow Railway to join Peking with Shanghai.



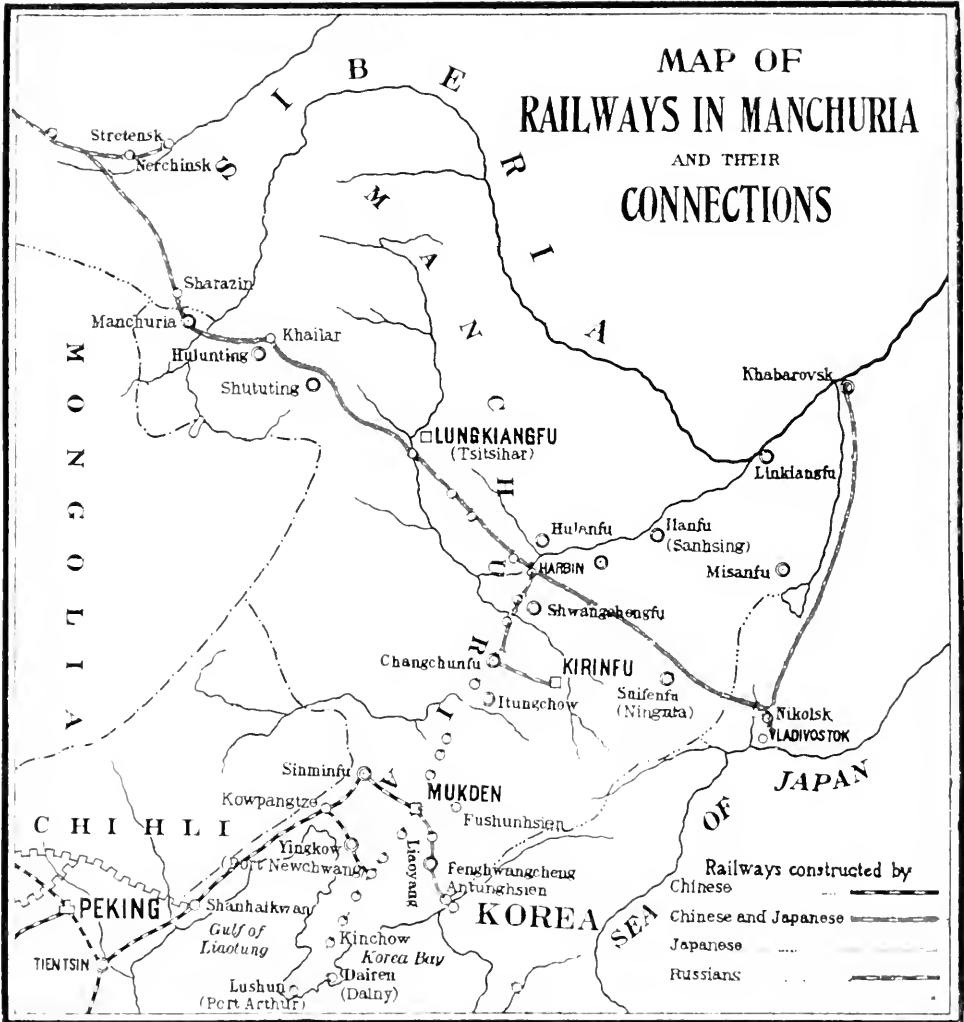
RAILWAY MAP OF CHINA







# MAP OF RAILWAYS IN MANCHURIA AND THEIR CONNECTIONS



PEKING-HANKOW RAILWAY BRIDGE ACROSS THE YELLOW RIVER



The Kiangsu-Chekiang Railway (滬杭甬鐵路) from Shanghai to Hangchow (杭州) and Ningpo (甯波) aids the development of *Northern Chekiang*.

The Canton-Kowloon Railway (廣九鐵路) connects Hongkong (香港) and Canton (廣州). When the railway between Hankow and Canton (粵漢鐵路) is *completed*, there will be a *direct line* between Hongkong and the Yangtse. This will surely increase the commerce of Southern and Central China.

The Yunnan railway (滇越鐵路), with its many tunnels and bridges, runs from Yunnanfu (雲南府) to Hanoi (河內) in French Indo-China (法屬印度支那). This line provides Eastern Yunnan with an *outlet* to the sea.

The Shantung (山東) railway between Kiaochow (膠州) and Tsinanfu (濟南府) (青濟鐵路) is doing much to develop the *mineral wealth* of Shantung.

The railways which meet the Peking-Hankow line (京漢鐵路) in Chihli (直隸) and Honan (河南) reach some of the *richest coal and iron districts* of the world.

The Peking-Kalgan (張家口) Railway (京張鐵路) runs from Peking to the *borders* of Mongolia (蒙古). It was built entirely by Chinese engineers.

The Manchurian railways (東三省鐵路) are part of the fast route between China and Europe (歐羅巴洲 *via* Siberia (西伯利亞)). The railways of South Manchuria have done much to develop the *bean trade* of the Liao Valley 遼河流域.



KALGAN RAILWAY AND THE GREAT WALL

英 文  
中 國 地 理  
釋 義

NOTES

A

Aided, 幫助.  
Animal-raising, 畜牧.  
Anthracite, 白煤.  
Antimony, (鑛) 銻; 安的母亲尼.  
Arches, 牌坊; 牌樓.  
Area, 面積.  
Arid, 乾燥.  
Army training, 練兵.  
Arsenal, 軍械製造局.  
Art industries, 手工.

B

Basin, 流域.  
Battlefield, 戰場.  
Bay, 海股; 海灣.  
Beacons, 礁標; 烟壑.  
Bean oil, 豆油.  
Bean trade, 豆業.  
Bituminous coal, 烟煤.  
Black-tea, 烏龍; 紅茶.  
Board of Communications, 交通部.  
Borders, 邊境.  
Bore, 大潮; 高潮.  
Bristles, 豬鬃毛.

C

Camphor, 樟腦.  
Canton-Kowloon Railway, 廣九鐵路(中英合辦).  
Capital, 京城; 省城.  
Cement making, 製造水泥(即水門汀).  
Cereals, 五穀.  
Chang Chien, 張謇.  
China Merchants' Steam Navigation Company, 輪船招商局.  
Choice, 精美.  
Chu Hsi, 朱熹.  
Chwan-Han Railway, 川漢鐵路(中國自營).  
Climate, 天氣; 氣候.  
Coal-fields, 煤田.  
Coast line, 海岸線.  
Completed, 造成; 竣工.  
Concessions, 租界.  
Confucian Temple, 聖廟; 孔廟.  
Confucius, 孔子.  
Consul, 領事.  
Cotton mills, 軋花廠.  
Cotton-spinning, 紡績.

Council, 卽 Municipal Council,  
工部局.

Crude, 粗笨; 不精.

Customs, 風俗.

Customs stations, 海關.

### D

Dalai Lama, 達賴喇嘛.

Delta, 漲灘; 沙灘.

Dependencies, 藩屬; 藩部.

Develop, 振興; 發達.

Diplomatic, 交涉; 外交.

Direct line, 直接路線.

Distress, 災難; 災害.

District, 縣.

Docks, 船塢.

Domestic affairs, 內政; 國事;  
家務.

Domestic fowls, 家禽.

Dominions, 領土; 邦土.

Driveway, 馬路.

Dynasty, 朝代.

### E

Earthenware, 陶器; 瓦器.

Electric-light system, 電燈公司.

Embroidery, 刺繡.

Empire, 帝國.

Engineering, 工程.

Estuary, 江口; 河口.

Excellent, 優美.

Exported, 輸出; 出口.

Express trains, 快車.

Extended, 擴張; 推廣.

### F

Fengtien City, 奉天府城 (與  
奉天省不同).

Ferry-boats, 渡船.

Fine weaving, 紡織綢緞.

Flour-milling, 磨粉.

Flour-mills, 麵粉廠.

Foreign loans, 外債.

Foreign trade, 國外貿易.

For the most part, 大半; 大抵.

Freight, 水脚; 運費.

Freight, 船貨.

French Concession, 法租界.

From a military point of view,  
於兵事一方面之觀察.

Frontiers, 邊疆; 邊界.

### G

Glaciers, 冰川.

Gorges, 澗壑; 山溝.

Government, 政府.

Grand Canal, 運糧河.

Granite, 花崗石.

Great highway for steamers, 船  
船往來之要道.

Great Wall, 長城.

### H

Hanyang Iron and Steel Works,  
漢陽鋼鐵廠.

Harbours, 海口; 港口.

H. E. (His Excellency), 大人.

Heilungkiang City, 黑龍江府  
城 (與黑龍江省不同).

Hemp, 粗麻.

Highways of commerce, 通商  
要道.

Home trade, 國內貿易.

Hsuan Tung, 宣統.

## I

Imperial Hunting Park, 圍場.  
 Imported, 輸入; 進口.  
 Improve commerce, 振興商務;  
 改良商業.  
 Indigo, 靛.  
 Industrial metals, 工業金類  
 (如銅鐵鉛等).  
 Industries, 工藝; 工業.  
 Inland trade, 國內貿易.  
 Inlets, 海門.  
 Interior, 內地.  
 International Settlement, 公共  
 租界.  
 In time to come, 將來; 他時.  
 Iron bridges, 鐵橋.  
 Iron works, 鐵廠.  
 Irrigation system, 灌溉法; 潤  
 田法.  
 Island, 島.

## J

Jeme Tien Yue, 詹天佑.  
 Junks, 沙船.

## K

Kiang, 江; 河.  
 Kiangnan Arsenal, 江南製造  
 局.  
 Kiangsu-Chekiang Railway, 江  
 浙鐵路(即滬杭甬鐵路, 中  
 國自辦).  
 Kien-lung, 乾隆.  
 Kin (Dynasty), 金朝.  
 Kirin City, 吉林府城(與吉  
 林省不同).

## L

Lacquer, 漆.  
 Launch, 小火輪; 小汽船.  
 Leased, 租; 借.  
 Legations, 公使館.  
 Li, 華里.  
 Lichees, 荔枝.  
 Light-houses, 燈塔; 燈臺.  
 Location, 地位.  
 Loess, 黃土.  
 Lowland plains, 低原.

## M

Mail steamers, 郵船.  
 Manufacture, 製造品.  
 Maritime, 臨海; 海上.  
 Materials, 材料.  
 Mencius, 孟子.  
 Miaotze, 苗子.  
 Military station, 屯兵之所.  
 Millet, 黍; 粟.  
 Minerals, 鑛物.  
 Mineral wealth, 礦產.  
 Mohammedan rebellions, 捻匪  
 之亂.  
 Mulberry leaf, 桑葉.  
 Museums, 博物院.  
 Musk, 麝香.  
 Musk deer, 麝.

## N

Nanyang Industrial Exhibition,  
 南洋勸業會.  
 Natural features, 地勢; 天然  
 形勢.  
 Natural wealth, 天然物產.  
 Naval base, 軍港.

Near-by, 左近: 鄰近.  
 Nickel, 鎳.  
 Nitre, 硝: 火硝  
 North China, 北洋.  
 Northern Chekiang, 浙江省之  
 北部.

## O

On the whole, 總之.  
 Orchards, 果園.  
 Organization, 體制.  
 Outlet, 出路: 出口.  
 Outlook, 光景: 情形.  
 Overland route, 陸路.

## P

Pagodas, 寶塔.  
 Panthers, 豹.  
 Pass, 關隘.  
 Pasture land, 牧場.  
 Peiyang University, 北洋大學  
 堂.  
 Peking-Hankow Railway, 京漢  
 鐵路(中國自辦).  
 Peking-Kalgan Railway, 京張  
 鐵路(中國自辦).  
 Peninsula, 半島.  
 Periods of ancient time, 古代.  
 Petroleum, 火油.  
 Piculs, 擔: 石.  
 Piece-goods, 洋貨: 疋頭貨.  
 Pilgrims, 香旅: 香客.  
 Pineapples, 鳳梨: 波羅蜜.  
 Pingsiang Railway, 萍鄉鐵路  
 (中國自辦).  
 Plateaus, 高原.  
 Ply, 逆駛.

Policy, 政策.  
 Political centre, 政治之中心  
 點: 行政區.  
 Poppies, 罌粟花.  
 Population, 人數: 戶口.  
 Porcelain-decorating, 繪飾磁器.  
 Port of call, 碼頭: 口岸.  
 Potala, 八達拉山寺(達賴駐  
 錫之所).  
 Pottery, 瓷器.  
 Poultry, 家禽.  
 Precious metals, 貴重金類(如  
 金銀).  
 Productions, 物產: 出產.  
 Provinces, 省.

## Q

Quicksilver, 水銀.

## R

Rainfall, 雨量.  
 Ranges, 山嶺: 山脈.  
 Rape-seed, 菜子.  
 Rapids, 激湍: 急流.  
 Reclaim, 開墾.  
 Relief map, 地文圖.  
 Reserve power, 接應力.  
 Resident, 駐紮公使.  
 Resources, 利源.  
 Rights, 利權.  
 River-basins, 河之流域.  
 River conservancy, 濬河工程局.  
 River-mouths, 河口.  
 River-valleys, 流域.  
 Round about, 四面: 周圍.  
 Ruins, 古跡.



## S

Sandalwood, 檀香木.  
 Seafaring people, 航海者; 水手.  
 Sesamun seeds, 芝麻.  
 Settlement, 租界.  
 Shanghai-Hangchow line, 滬杭鐵路(中國自營).  
 Shanghai-Nanking Railway, 滬甯鐵路(英國承辦).  
 Shansi University, 山西大學堂.  
 Shark's fins, 魚翅.  
 Shell-fish, 介蟲.  
 Ship-building works, 船塢; 船廠.  
 Shipping centre, 船舶往來之中心點.  
 Shrine, 廟; 寶座.  
 Silk filatures, 繅絲廠.  
 South China, 南洋.  
 Square miles, 英方里.  
 Steamer landings, 輪船碼頭.  
 Steam-launches, 小火輪.  
 Stock-raising, 畜牧.  
 Stone bridges, 石橋.  
 Strawbraid, 草帽縵.  
 Straw-matting, 草蓆.  
 Sugar beets, 甜蘿蔔.  
 Sugar refining, 煉糖.  
 Supply the needs, 供應所需.  
 Syndicate, 公司.  
 System, 山脈.

## T

Tableland, 高原; 平陵.  
 Taipings, 金田軍.  
 Tashi Lama, 班禪喇嘛.

Taxpayers, 納稅者.  
 Technical schools, 工藝學堂; 實業學堂.  
 Telegraph, 電報.  
 Temperature, 氣候; 溫度.  
 Temple of Agriculture, 先農壇.  
 Temple of Heaven, 天壇.  
 Temple of the Lamas, 喇嘛寺.  
 Terraced, 平頂; 臺形.  
 The richest coal and iron districts, 最富於煤鐵之區.  
 Tientsin-Pukow line, 津浦鐵路(英德合辦).  
 Tobacco factories, 製烟廠.  
 To take the place of, 以代.  
 Tow, 拖帶; 曳.  
 Trade agent, 經理人.  
 Trade-marts, 市場; 商埠.  
 Traffic, 貿易; 交通.  
 Tramways, 電車.  
 Transportation, 輸運.  
 Treasurer, 財政司.  
 Treaties, 條約.  
 Treaty of peace, 和約.  
 Treaty ports, 商埠; 通商口岸.  
 Tributaries, 支流.  
 Tropical zone, 熱帶.  
 Trunk line, 幹路; 幹線.  
 Tunnels, 隧道; 山路.

## U

Undeveloped, 尚未開墾.  
 United, 聯合.  
 Unload, 卸(貨).  
 Upland plains, 高原.

<p style="text-align: center;">V</p> <p>Valley, 流域.</p> <p>Via, 經過.</p> <p style="text-align: center;">W</p> <p>Wang Yang-ming, 王陽明.</p> <p>Water-power, 水力: 水動力.</p> <p>Water-route, 水路: 航路.</p> <p>Waterways, 水道: 水路.</p> <p>Wax-insect, 蠟蟲.</p> <p>West, 西方: 西部.</p>	<p>Wharves, 埠頭: 碼頭.</p> <p>World's fair, 博覽會: 賽珍會.</p> <p>Wrought, 煅煉.</p> <p>Wrought iron, 煅鐵: 熟鐵.</p> <p style="text-align: center;">Y</p> <p>Yak, 犂牛.</p> <p>Yellow earth, 黃土.</p> <p>Yuan Dynasty, 元朝.</p> <p>Yueh-Han Railway, 粵漢鐵路 (中國自辦).</p>
---	--

# 英 文

## 中 國 地 理

### 地 名 表

#### VOCABULARY

#### A

Aden, 亞丁.  
 Afghanistan, 阿富汗.  
 Africa, 阿非利加.  
 Aigun, 璦琿.  
 Alaska, 阿拉斯加.  
 Altai Mountains, 阿爾泰山.  
 Amoy, 廈門.  
 Amur River, 黑龍江.  
 Anhwei, 安徽省.  
 Anking, 安慶府.  
 Ansichow, 安西州.  
 Antung, 安東縣.  
 Argun, 額爾古納河.  
 Australia, 澳大利亞.

#### B

Batang, 巴塘.  
 Bhamo, 八莫.  
 Blagovestchensk, 海蘭泡.  
 Brahmaputra, 雅魯藏布江.  
 Burma, 緬甸.

#### C

Canton, 廣州府.  
 Ceylon, 錫蘭島.  
 Changan, 長安.

Changkiakow (or Kalgan), 張家口.

Changchow, 常州.  
 Changchun, 長春.  
 Changpai Shan, 長白山.  
 Changsha, 長沙府.  
 Changshu, 長熟.  
 Changteh, 常德府.  
 Ch'aochowfu, 潮州府.  
 Chaotung, 昭通府.  
 Chefoo, 烟台.  
 Chekiang, 浙江省.  
 Chengchow, 鄭州.  
 Chengtingfu, 正定府.  
 Chengtu, 成都.  
 Chiayukwan, 嘉峪關.  
 Chientao, 間島.  
 Chihli, 直隸省.  
 Chinchow, 錦州.  
 Chinghai, 青海.  
 Chinglingchow, 城陵磯.  
 Chinhua, 金華府.  
 Chinkiang, 鎮江.  
 Chinwangtao, 秦皇島.  
 Chowhsien, 鄒縣.  
 Chowkiakow, 周家口.  
 Chuanchow, 泉州府.

Chuchow, 株州.  
 Chung Kiang, 中江.  
 Chungking, 重慶.  
 Chusan Island, 舟山島.  
 Colombo, 可倫坡.

## D

Dairen (Dalny or Talienwan),  
 大連灣.

## E

Erh-hai, 洱海.  
 Europe, 歐羅巴洲.

## F

Fakumen, 法庫門.  
 Fengsiangfu, 鳳翔府.  
 Fengtien, 奉天省.  
 Fengtien (or Mukden), 奉天府.  
 Fengyang, 鳳陽府.  
 Foochow, 福州府.  
 French Indo-China, 法屬印度支那.  
 Fukien, 福建省.  
 Fushun, 撫順.

## G

Gartok, 加托克.  
 Gobi (or Shamo), 戈壁, 沙漠.  
 Grand Canal, 運糧河.  
 Gyangtze, 江孜.

## H

Hainan, 海南島.  
 Haining, 海甯州.  
 Hami, 哈密.  
 Hanchungfu, 漢中府.  
 Hangchow, 杭州府.

Hanyang, 漢陽府.  
 Hankow, 漢口.  
 Hanoi, 河內.  
 Han River, 漢水.  
 Harbin, 哈爾濱.  
 Heilungkiang, 黑龍江.  
 Himalaya, 喜馬拉雅山.  
 Hoihow, 海口.  
 Honan, 河南省.  
 Hongkong, 香港.  
 Honolulu, 檀香山 (亦稱和諾魯魯).  
 Hsiakwan, 下關.  
 Hinganfu, 興安府.  
 Huchow, 湖州府.  
 Hunan, 湖南府.  
 Hunchun, 琿春.  
 Hungshui, 紅水河.  
 Hungtze (Lake), 洪澤湖.  
 Hupeh, 湖北省.  
 Hwaiian, 淮安府.  
 Hwai Ho, 淮水.  
 Hwang Ho, 黃河.  
 Hweichowfu (Anhui), 徽州府.

## I

Ichang, 宜昌.  
 Ilifu, 伊犁府.  
 India, 印度.  
 Indo-China, 印度支那.  
 Indus River, 印度河.  
 Irrawaddy River, 伊拉瓦第河.

## K

Kaifeng, 開封府.  
 Kaiping, 開平.

Kalgan, 張家口.  
 Kanchow, 甘州.  
 Kanchowfu, 贛州府.  
 Kan River, 贛江.  
 Kashgar (or Sulifu), 疏勒府.  
 Kashing, 嘉興府.  
 Kansu, 甘肅省.  
 Khailar River, 海喇爾河.  
 Khotan, 和闐州.  
 Kiakhta, 恰克圖.  
 Kialing Kiang, 嘉陵江.  
 Kianfu, 吉安府.  
 Kiangchow, 絳州.  
 Kiangnan, 江南.  
 Kiangpeh, 江北.  
 Kiangpeiting, 江北廳.  
 Kiangsi, 江西省.  
 Kiangsu, 江蘇省.  
 Kiaochow, 膠州.  
 Kiaochow Bay, 膠州灣.  
 Kianning, 建甯府.  
 Kinchow, 金州.  
 Kingtehchen, 景德鎮.  
 Kingyüan, 慶遠府.  
 Kirin, 吉林省.  
 Kirinfu, 吉林府.  
 Kiukiang, 九江.  
 Kiungchow, 瓊州.  
 Kobdo, 科布多.  
 Koko Nor, 青海.  
 Kongmoon, 江門.  
 Korea, 朝鮮.  
 Kowloon, 九龍.  
 Küfow, 曲阜.  
 Kuling, 牯嶺.  
 Kulun, 庫倫.  
 Kungpeh (or Lappa), 拱北.

Kunshan, 崑山.  
 Kwanchengtze, 寬城子.  
 Kwangchow Bay, 廣州灣.  
 Kwangsi, 廣西省.  
 Kwangtehchow, 廣德州.  
 Kwangtung, 廣東省.  
 Kweichow, 貴州省.  
 Kweih sien, 貴縣.  
 Kweihwating, 歸化廳.  
 Kweilin, 桂林.  
 Kwei River, 桂江.  
 Kweitehfu, 歸德府.  
 Kweiyang, 貴陽府.  
 Kwenlun, 崑崙山.

## L

Laichow, 萊州.  
 Lanchow, 蘭州府.  
 Laos, 南掌 (亦稱老撾).  
 Lappa (or Kungpeh), 拱北.  
 Lhasa, 拉薩.  
 Liangchow, 涼州.  
 Liao Basin { 遼河流域.  
 Liao Valley {  
 Liaotung Peninsula, 遼東半島.  
 Liping, 黎平府.  
 Li River, 澧水.  
 Litang, 裏塘.  
 Liuchowfu (Kwangsi), 柳州府.  
 London, 倫敦.  
 Loyang, 洛陽.  
 Luchow, 瀘州.  
 Luichow Peninsula, 雷州半島.  
 Lungchow, 龍州.  
 Lu Shan, 廬山.

## M

Macao, 澳門.  
 Maimachin, 買賣城.  
 Mamoi Island, 馬尾島.  
 Manchouli, 滿洲里.  
 Manchuria, 滿洲.  
 Mediterranean Sea, 地中海.  
 Meiling Pass, 梅嶺關.  
 Mekong, 瀾滄江.  
 Mengtsz, 蒙自縣.  
 Miao Ling, 苗嶺.  
 Min Kiang, 岷江.  
 Mongolia, 蒙古.  
 Moscow, 莫斯科.  
 Mukden, 奉天.

## N

Nanchang, 南昌府.  
 Nanking, 南京.  
 Nan Ling Mountains, 南嶺山脈.  
 Nanningfu, 南甯府.  
 Nantao, 滬南; 上海南市.  
 Nanyang, 南陽府.  
 Nanzing, 南潯.  
 Nevada, 內華達.  
 Newchwang, 牛莊.  
 Ninghia, 甯夏.  
 Ningpo, 甯波.  
 Ninguta, 甯古塔.  
 Nonni River, 嫩江.

## P

Pacific Ocean, 太平洋.  
 Pagoda Anchorage, 羅星塔.  
 Pai Ho, 白河.  
 Pakhoi, 北海.

Paoshan District, 寶山縣.  
 Paotingfu, 保定府.  
 Peking, 北京.  
 Persia, 波斯.  
 Petuna, 伯都訥(亦稱新城府).  
 Philippine Islands, 菲力賓羣島.  
 Pingsiang, 萍鄉.  
 Pingliang, 平涼府.  
 Pinglo, 平樂府.  
 Pingtingchow, 平定州.  
 Port Arthur, 旅順口.  
 Poseh, 百色.  
 Poshan, 博山縣.  
 Potala, 布達拉(達賴喇嘛之宮殿).  
 Poyang Lake, 鄱陽湖.  
 Pukow, 浦口.  
 Putu Shan, 普陀山.

## R

Russia, 俄國.

## S

Sachofu (or Yarkand), 莎車府.  
 Samshui, 三水.  
 San Francisco, 三佛蘭西斯哥  
 (即舊金山大埠).  
 Sanhsing, 三姓.  
 Sanmen Bay, 三門灣.  
 Santuao, 三都澳.  
 ShaMo (or Gobi), 戈壁沙漠.  
 Shanghai, 上海.  
 Shanhaikwan, 山海關.  
 Shansi, 山西省.  
 Shantung, 山東省.  
 Shaohingfu, 紹興府.

Shasi, 沙市.  
 Shekichen, 除旗鎮.  
 Shensi, 陝西省.  
 Shigatse, 日喀則.  
 Shiuchow, 韶州.  
 Siam, 暹羅.  
 Sianfu, 西安府.  
 Siang Kiang, 湘江.  
 Siangtan, 湘潭縣.  
 Siberia, 西伯利亞.  
 Si Hu, 西湖.  
 Si Kiang, 西江.  
 Singapore, 新嘉坡.  
 Siningfu, 西甯府.  
 Sinkiang, 新疆省.  
 Sinminfu, 新民府.  
 Sinyangchow, 信陽州.  
 Soochow, 蘇州府.  
 South America, 南美洲.  
 Suchow, 肅州.  
 Süchowfu, 徐州府.  
 Suez Canal, 蘇彝士運河.  
 Suifenhö, 綏芬河.  
 Suichowfu, 敘州府.  
 Suitechow, 綏德州.  
 Sulifu (or Kashgar), 疏勒府.  
 Sünchowfu, 潯州府.  
 Sungari Basin, 松花江流域.  
 Sungkiang, 松江府.  
 Sunning, 新甯縣.  
 Swatow, 汕頭.  
 Sydney, 悉尼.  
 Szechow, 思州府.  
 Szechwan, 四川省.  
 Szemao, 思茅廳.  
 Szenan, 思南府.

## T

Taichow, 台州.  
 Tai Hu, 太湖.  
 Tai Shan, 泰山.  
 Taiyüanfu, 太原府.  
 Taliénwan, 大連灣.  
 Talifu, 大理府.  
 Tangshan, 唐山.  
 Taokow, 道口.  
 Tarim River, 塔里木河.  
 Tashi-Lunpo, 札什倫布(班禪喇嘛之宮).  
 Tatsienlu, 打箭鑪.  
 Tatung, 大通.  
 Tatungkow, 大東海.  
 Tengechow, 登州府.  
 Tengyueh, 騰越廳.  
 Tibet, 西藏.  
 Tiehling Pass, 鐵嶺關.  
 Tien Shan, 天山.  
 Tientsin, 天津.  
 Tihwafu (or Urumchi), 迪化府  
 (亦稱烏魯木齊).  
 Tinghai, 定海.  
 Tongking, 東京(亦稱越南).  
 Trans-Himalaya, 特蘭士喜馬拉雅山.  
 Tsechowfu, 澤州府.  
 Tsientang River, 錢塘江.  
 Tsinan, 濟南府.  
 Tsinchow, 秦州.  
 Tsingkiangpu, 清江浦.  
 Tsingtao, 青島.  
 Tsingwha, 清化鎮.  
 Tsitsihar, 齊齊哈爾.

Tsisingkwan, 七星關.  
 Tsungming, 崇明.  
 Tumen River, 圖們江.  
 Tungchow, 通州.  
 Tungchowfu, 同州府.  
 Tungchwan, 東川府.  
 Tungjen, 銅仁府.  
 Tungkwan, 潼關.  
 Tungting Lake, 洞庭湖.  
 Turfan, 吐魯番.  
 Tzū Kiang, 資江.

## U

Uliassutai, 烏里雅蘇台.  
 Urga, 烏爾嘎 (卽庫倫).  
 Urunchi, 烏魯木齊.  
 Ussuri River, 烏蘇里江.

## V

Vladivostok, 海參崴.

## W

Waichow, 惠州府.  
 Wanhsien, 萬縣.  
 Weihaiwei, 威海衛.  
 Weihsien (Shantung), 濰縣.  
 Weihsien (Chihli), 威縣.  
 Weihwei, 衛輝府.  
 Wei River (Honan), 衛水.  
 Wei River (Shensi), 渭水.  
 Wenchow, 溫州.  
 West Lake, 西湖.

Whangpoo, 黃浦.  
 Woosung, 吳淞.  
 Wuchang, 武昌.  
 Wuchow, 梧州.  
 Wuhu, 蕪湖.  
 Wu Kiang, 烏江.  
 Wukiang, 吳江縣.  
 Wu Ling Mountains, 武陵山脈.  
 Wusih, 無錫.  
 Wutai Shan, 五台山.

## Y

Yachowfu, 雅州府.  
 Yalung Kiang, 鴉龍江.  
 Yalu River, 鴨綠江.  
 Yangchow, 揚州府.  
 Yangtse Kiang, 揚子江.  
 Yarkand (or Sachofu), 莎車府.  
 Yatung, 亞東.  
 Yellow River, 黃河.  
 Yenan, 延安府.  
 Yenping, 延平府.  
 Yentai (or Chefoo), 烟台.  
 Yingkow, 營口.  
 Yochow, 岳州.  
 Yuanchow, 沅州府.  
 Yuan Kiang, 沅江.  
 Yu Kiang, 右江.  
 Yulin, 榆林府.  
 Yungchow, 永州府.  
 Yunnan, 雲南省.  
 Yunnanfu, 雲南府.



# 英文世界地理

## GEOGRAPHY OF THE WORLD

By H. B. Hawkins, M.A., and H. H. Wang

Large Edition ... .. \$2.50 per copy  
 Small Edition ... .. 1.80 ,, ,,

Accompanied with colored maps; fully illustrated; mature in thought; text clear and simple. Does not tell too much about one country and too little about others. Prepared in accordance with Government regulations for political geography. Stress laid on economic conditions of Western countries and commercial relation between East and West. Many Chinese notes and Chinese equivalents for geographical names supplied.

Approved by the Board of Education for Use of Middle Schools.

Commercial Press, Ltd., Publishers

H 41

### Geography of China

(Revised Edition)

### Commercial Press, Ltd.

All rights reserved

中華民國八年七月七版

(乙種) 英文中國地理一冊

(紙布面每冊定價大洋壹元  
 外埠酌加運費匯費)

編纂者 美國哈金絲

校訂者 台山鄺富灼

發行者 商務印書館

印刷所 上海北河南路北首寶山路  
 商務印書館

總發行所 上海棋盤街中市  
 商務印書館

分售處 北京天津保定奉天吉林龍江  
 濟南太原開封洛陽西安南京  
 杭州蘭谿安慶蕪湖南昌漢口  
 商務印書分館

長沙常德成都重慶瀘縣福州  
 廣州潮州香港桂林梧州雲南  
 貴陽 張家口 新嘉坡

此書有著作權翻印必究

英文植物學教科書

# TEXT-BOOK OF BOTANY

By N. GIST GEE

*Professor of Biology at Soochow University*

**Price \$3.00**

This book is intended to follow the author's "Introduction to Biology," and is a systematic study of Botany. Though it is an advanced book for college use, yet the style is comparatively easy and the language simple. It aims to give the student the proper conception of the systematic side of the subject at the same time that he is gaining the knowledge of the structures and functions of plants. Plant structure, plant nutrition and plant reproduction are studied with their proper perspectives, and a close, detail study is given to minute forms for the purpose of cultivating the habit of careful observation. The material for the study of the smaller forms can be found in the ponds, streams, canals, swamps and damp places in our country.

The book is profusely illustrated, mostly with pictures specially selected for it from various standard sources. Quite a number are from photographs made for this book.

The appendix gives a key and working list of the common plants of the central portion of China.

---

**The Commercial Press, Limited, Publishers.**



# 英文生物學初稿

## INTRODUCTION TO BIOLOGY

BY

N. GIST GEE, M.A.

*Professor of Biology in Soochow University.*

**\$1.60**

This book has as its purpose the presentation of a few simple facts about plants and animals in such a systematic way as to give even the young student some idea of the relationships of the various members of these two great kingdoms of living forms. This presentation of the subject is made in such a way that it may be easily understood, and yet the facts have been strictly adhered to in every case: although it is elementary yet it is scientific as far as it goes.

The plan of dealing first with the simpler and then with the more complex forms has been followed both with plants and animals.

Neither labor nor expense has been spared to make the illustrations as complete as possible. Many of them are selected from standard texts, while others are from photographs of the objects themselves that are peculiar to China, such as Chinese birds, insects and plants. This wealth of illustration adds greatly to the value of the book.

The Chinese equivalents of many of the more technical terms have been supplied by Mr. K. K. Woo. This feature will doubtless prove to be of much value to students who are not well advanced in their study of the English language.

F 26 **The Commercial Press, Publishers**

