

FOR USE IN
LIBRARY
ONLY




Digitized by the Internet Archive
in 2007 with funding from
Microsoft Corporation














COLLECTIONS

OF THE

Connecticut Historical Society

VOLUME XIV



HARTFORD
PUBLISHED BY THE SOCIETY
1912

F
91
C7
v.14



OFFICERS OF THE SOCIETY

Elected May 28, 1912

PRESIDENT, SAMUEL HART.

VICE-
PRESIDENTS,

JAMES J. GOODWIN, HARTFORD.
SIMEON E. BALDWIN, NEW HAVEN.
JONATHAN TRUMBULL, NORWICH.
MORRIS W. SEYMOUR, BRIDGEPORT.
CARL STOECKEL, NORFOLK.
FRANK FARNSWORTH STARR, MIDDLETOWN.
CLARENCE W. BOWEN, WOODSTOCK.
E. STEVENS HENRY, ROCKVILLE.

RECORDING SECRETARY,
CORRESPONDING SECRETARY,
TREASURER,
LIBRARIAN,
AUDITOR,

ALBERT C. BATES.
W. DELOSS LOVE.
JOHN F. MORRIS.
ALBERT C. BATES.
EDGAR F. WATERMAN.

MEMBERSHIP COMMITTEE,

SAMUEL HART, *ex officio*.
JULIUS GAY.
JANE T. SMITH.
ALBERT C. BATES.
GEORGE S. GODARD.
HENRY A. CASTLE.
EDWIN P. TAYLOR.
ASAHEL J. WRIGHT.

LIBRARY COMMITTEE,

SAMUEL HART, *ex officio*.
FRANCIS H. PARKER.
THOMAS S. WEAVER.
J. COOLIDGE HILLS.

PUBLICATION COMMITTEE,

SAMUEL HART, *ex officio*.
ALBERT C. BATES.
LEVERETT BELKNAP.
FORREST MORGAN.

COMMITTEE ON
MONTHLY PAPERS,

CHARLES G. WOODWARD.
ARTHUR L. SHIPMAN.
FRANCIS PARSONS.



ORIGINAL DISTRIBUTION

OF


THE LANDS IN HARTFORD

AMONG THE SETTLERS

1639



HARTFORD
CONNECTICUT HISTORICAL SOCIETY
1912



INTRODUCTION.

The English settlement of Hartford, Conn., was made by settlers from "the New Towne," now Cambridge, Mass. As early as 1633 the region was visited by a few adventurers and traders from the Bay. In 1635 a settlement was begun at "Newtowne," the name being changed to Hartford two years later. The great exodus hither was in the spring of 1636, when the settlement was firmly established by the coming of the Rev. Thomas Hooker and his party. About that time the lands were purchased by the settlers from the Indians. A confirmatory deed given in 1670, the original deed having been lost, states that it was given to "Mr. Samuel Stone and Mr. William Goodwin, in the behalfe of the present proprietors and owners of the lands belonging to the township of Hartford."

The proportional ownership of these lands, as stated at a meeting of the Proprietors in February 1671/2, was "according to the rate for diuifision of lands agreed upon & entered In the Town book dated 3^d Janu^r 1639" [i.e. 1639/40], "according to which proportion they payd for the purchafs of the Sayd lands." The proportions of these Proprietors varied from one hundred sixty acres for John Haynes down to six for William Pratt and others. In addition to these were a number of settlers who were "Granted lotts to haue onely at The Townes Courtesie," sometimes spoken of as proprietors by courtesy, whose proportions were from six to three acres each.

The township was divided into two parts by the "riveret" which flowed eastward and emptied into the Connecticut river. In consequence each "side" seems to have been, in the early

days, more or less distinct from the other, and to have maintained to some extent a separate organization for the first few years after the settlement began. Separate meetings of the two "sides" were held. There was a "north side book," in which matters pertaining to that "side" were entered; and, by inference, a similar south side book. Divisions or grants of lands were made separately by the inhabitants of either "side" up to January 7, 1639/40, when such action for the future was forbidden by vote of the town. It seems more than probable that some record of these divisions was entered in the respective "side" books at the time of making the grants. Neither of the two "side" record books are now known to be in existence.

Upon coming into the New England wilderness the English settlers were obliged to devise and establish for themselves a new system of land records, from the fact that they were the first and original owners to parcel out the land from the great undivided tract of which it formed a part.

Each person who received individual parcels of land when a division or allotment was made wished to assure himself of his title to ownership. This could not be done by the passing of a deed, as would have been the case in his native England, for, as he had not received or purchased the parcels allotted to him in a division from any individual, there was no person from whom he could receive a deed. In consequence came the law that individual owners should make public record of the land owned by them, a proceeding practically unknown in the ownership and transfer of lands in England at that time.

The General Court of Connecticut, at its session in October, 1639, passed the following in regard to the recording of land:

"The Townes of Hartford, Windsore and Wethersfield, or any other of the Townes within this jurisdiction, shall each of them haue power to dispose of their own lands vndisposed of, and all other comōdityes arysing out of their owne

lymitts bounded out by the Court, the libertyes of the great River excepted,

“The Townes aforesayd shall each of them p^rvide a Ledger Booke, with an Index or alphabett vnto the same: Also shall choose one who shall be a Towne Clerke or Register, who shall before the Generall Court in Aprill next, record every man's house and land already graunted and measured out to him, with the bounds & quantity of the same, and whosoever shall neglect 3 monthes after notice given to bring into the sayd Towne Clerke or Register a note of his house and land, with the bounds and quantity of the same, by the nearest estimacon, shall forfeit 10s. and soe 10s. a month for every month he shall soe neglect. The like to be done for all land hereafter graunted and measured to any;¹ and all bargaines or mortgages of land whatsoever shall be accounted of noe value vntill they be recorded, for w^{ch} entry the Register shall receaue 6d. for every parcell, delivering every owner a copy of the same vnder his hand, whereof 4d. shall be for himselfe and 2d. for the Secretary of the Court. And the sayd Register shall every Generall Court, in Aprill and September, deliver into the same a transcript fayrely written of all such graunts, bargaines or ingagements recorded by him in the Towne Booke, and the Secretary of the Court shall record it in a booke fayrely written p^rvided for that purpose, and shall preserve the cobby brought in vnder the hand of the Towne Clerke. Also the sayd Towne Clerke shall haue for every serch of a parcell 1d. and for every cobby of a parcell 1jd; and a cobby of the same vnder the hands of the sayd Register or Towne Clerke and two of the men chosen to governe the Towne, shall be a sufficient evidence to all that haue the same”.²

Similar provisions are found in the Code of 1650, with slightly different wording, with the substitution of “September” for “April,” and with the insertion where reference is made to “ye printed books” of the following:

“And if any such Graunter, being required by the Grauntee, his Heires or Assignes, to make an Acknowledgm^t of any Graunt, Sale, Bargaine or Morgage by him made, shall refuse so to doe, it shall bee in the power of any Magis-

¹[In margin:] “Here insert so much ye printed booke fol : 24 : from A : to B :” What book is here referred to is not now known.

²Colonial Records of Connecticut, I, 37, 38.

trate to send for the partye so refusing and committ him to prison without Bayle or Mainepriſe, vntil hee ſhall acknowledge the ſame: And the Grauntee is to Enter his Caution with the Recorder, and this ſhall ſaue his intereſt in the meane time.³”

It is of intereſt to note the gradual changes in the method of recording a transfer of land as they appear in this volume. At firſt there was the ſimple entry of a parcel of land when it was brought in for record; and if later it was ſold, a memorandum to that effect made on the margin of the page where the land had been recorded was the only public record of the transfer. But later came a paragraph entry ſtating, perhaps over the hands of an Aſſiſtant, a Townſman and the Register, that a certain parcel of land had been ſold by one perſon to another and that a deed of ſale had been given. And ſtill later came the cuſtom, continued to the preſent time, of entering the deed in full on the record book.

The volume herewith printed conſiſts of, or rather ſhould conſiſt of, 292 folios which now meaſure 11 $\frac{3}{8}$ inches in height by 7 $\frac{1}{2}$ inches in width. Long uſage has worn a ſmall fraction of an inch from the expoſed edges of theſe folios. At the time the volume was treated by the Emery Patent Silk or Tissue Proceſs and rebound a few years ſince, the firſt five and the laſt original folios were miſſing and their place is ſupplied by a copy in the handwriting of the late Nathaniel Goodwin; probably made about 1839. Since the work of preparing the copy for the printer was begun theſe ſix miſſing folios have been found laid away with other valuable papers in an inner reſeſs of the ſafe in the town clerk's office.

Beginning at the front of the volume, the pages containing records of land have been ſomewhat irregularly numbered as follows: 1-289, 300-411, 452-465, 465-504, 506-547, 547-557, 557-567, 567, 566-588, 588-593. The pagination of the firſt part of the volume is in the handwriting of John Steele; pages 511 to 542 in that of William Andrewes, and the remainder of the land records in that of

³ Colonial Records of Connecticut, I, 552.

John Allyn. Reversing the volume, the vital records beginning at the other end of the book cover pages 1-33, which have been numbered in a modern hand. Then comes the record of strays filling the next two unnumbered pages (34, 35) and extending onto the two succeeding pages (36, 37), which are identical with pages 592, 593. The vital records and other records at that end of the volume were entered by the respective town clerks, from John Steele down to a time later than the entries of land records in the volume. As each entry contains a date, it has not seemed that any advantage would accrue by noting in the printed book in whose handwriting the different entries of vital records appeared.

The records of lands in the volume are entered in seven different handwritings, including those of the first five registers or town clerks in Hartford, whose terms of service are included within the period of time covered by the volume. These registers, with the dates when each was chosen or elected to the office, are as follows:

John Steele, chosen November 16, 1639.

William Andrewes, chosen January 12, 1651/2.

John Allyn, chosen April 11, 1659.

Richard Lord, chosen December 23, 1696.

Hezekiah Willis, chosen December 25, 1705.

Although John Steele was the official register of lands from 1639 to 1652, less than half of the entries made during those years are in his distinctive and rather cramped handwriting. All of the parcels of land recorded to Benjamin Munn, and the first part or earliest of those recorded to thirteen other owners, all entered on the early pages of the book, are written with blue ink in one distinctive handwriting, and are without question the earliest entries made in the volume. The name of this first recorder is unknown.

The second actual recorder, like the first, made his entries in the volume during the period in which John Steele was the official register or town clerk. All or the first part of the entries of every man's land (except the few made by

the first recorder) which have the heading dated February 1639, as well as two which (probably by a slip of the recorder's pen) are dated February 1640, are in the handwriting of this second recorder. His identity, like that of the first recorder, is unknown. He wrote with ease, and evidently enjoyed seeing his work elaborated occasionally with an ornamental flourish. About the middle of the volume the style of his handwriting changes. Less care and fewer flourishes mark his later writing.

Few of the records made in the volume by John Steele himself bear a date. The great majority of his entries are of later parcels of land, to persons who had already had some of their lands recorded in the handwriting of a previous recorder. In a few instances when making these additional entries Steele has inserted a date: twice in the year 1650 and six times in 1651. Where Steele began the entries of a man's land, using some variation of the accustomed formula "Land in Hartford upon Connecticut river belonging to," etc., he sometimes inserted a date. These dates indicate that the entries were made by him in the following years: one in 1640, two in 1644, one in 1645, three in 1646, two in 1648, two in 1649, six in 1650, and six in 1651. From this it seems probable that the entries made under Steele's direction by the first two unknown recorders comprised all the land immediately brought in for record under the order of the General Court of October 1639, all of which are entered under the date of February 1639 [1639/40]; while the entries actually made by Steele himself are of those parcels brought in for record at a later date, either through neglect to at once obey the Court's order, or by reason of their being received at some later distribution no record of which exists.

In order that the reader of the printed volume may know approximately the time when the record of each man's land was entered in the original record book, footnotes have been added, telling in whose handwriting each paragraph of the original entries appear. This partially makes up for the omis-

sion of the date of nearly every entry of record by the various registers beginning with Steele. After the unknown first and second recorders, Andrewes alone was particular as to dating the time of most of his entries of record.

There is no title page or official designation for the volume now under consideration. When it was rebound a few years since it was lettered "Town Lands Births Marriages & Deaths Town of Hartford 1639-1764." The binding then removed, which may have been put on about 1840, was lettered "Original Distribution of the Town of Hartford among the Settlers, 1639."

The vital records in this volume were first printed in the New England Historical and Genealogical Register, vols. 12, 13. Some inaccuracies, both of errors and omissions, appear in that printing which have been corrected in this volume. In a few instances words, letters, or figures now missing in the original entry of a vital record have been supplied in brackets from the Register. And in a few instances words or letters now missing from the original entries of record of lands have been supplied, also in brackets, from a copy in the town clerk's office made about 1890.

The earliest volume of Colony Land Records in the Secretary's office in which, according to order of the General Court, are entered the earliest distributions of the lands in Hartford, Windsor and Wethersfield, is separated into several sections. Each town's lands constitute a section, each section having a separate pagination and index. The Hartford section is divided into two parts, each separately paged and indexed; and the two parts are made up of the owners of land on the two sides of the little river or riveret. The first part, although not expressly so stated, comprises the lands owned by residents on the north side of the little river; and the second part, as is stated in the general heading for that part, comprises the lands owned by residents on the south side of the little river. This volume is mostly in the handwriting of Thomas Welles.

The second volume, although paged continuously throughout, is really separated into several parts by the insertion of indices. The first part, consisting of ninety pages, contains only records of lands in Hartford; the second part contains records of lands in Windsor and Fairfield, among which a few records of Hartford lands are interspersed. The greater part of this volume is in the handwriting of William Andrewes.

In order to show at a glance something of the order in which the Hartford lands were recorded on the Secretary's books, the indices of the Hartford landholders as found in the "Colonial Land Records," volumes 1 and 2, are here given.

Secretary's Record Book, vol. 1, part 1.

Seuerall psells of land in Hartford vppon the Riuer of Conecticott belonging to the Inhabitants thereof as followeth.

Mathew Allen	29, 30	Seth Grant	39
Nath Barden	17	Thomas & Rebecca	
Thomas Barnes	50	Greenhill	67
Peter Bassaker	64	Thomas Gridley	58
John Bidwell	0, 7	Stephen Hart	12
John Brunson	47	John Haynes	1
Thomas Burchard	44	William Heyton	52
Benjamin Burr	31	Ralph Keeler	30
William Butler	43	Nathaniel Kellogg	56
Dorithy Chester	62	William Kelsey	49, 50
Richard Church	28	William Lewis	16
John Clark	38	Richard Lord	31, 32
Nicholas Clark	23	Thomas Lord, Sr.	3
William Cornwell	54	Thomas Lord, Jr.	26
John Crow	15	John Marsh (of John	
Robert Day	5	Stone)	61
Nicholas Desborough	55	Mathew Marvin	35
Edward Elmor	41	John Maynard	26
Nathaniel Ely	20, 21	John Morris	45
Zachariah Field	48	Benjamin Munn	46
Daniel Garrard	55	Thomas Olcott	60
John Ginnings	64, 28	James Olmsted	58
Richard Goodman	40, 27	Nicholas or Richard	
Ozias Goodwin	45	Olmsted	33
William Goodwin	14	William Pantry	63, 11

INTRODUCTION

xv

William Parker	8	Thomas Stanly	37
William Phillips	17	Timothy Stanly	36
Thomas Porter	46	Thomas Stcynton	24
John Pratt	9	Edward Stebbing	0, 6
William Pratt	20	George Steele	67
John' Purkas	51	John Steele	34, 65
John Rescoe	67	Samuel Stone	59
Nathaniel Richards	4	John Talcott	2, 3
Widow Richards	67	Thomas Thomson	67
Thomas Root	53	Thomas Upson	31
Nathaniel Ruscoe	67	Robert Wade	56
William Rusco	18	William Wadsworth	25
Thomas Scott	22	John Warner	7
Richard Seymour	33	Richard Webb	10
John Skinner	57	William Westwood	19
Richard Skinner	57	Thomas Woodford	20
Thomas Spencer	13	Stephen Wood	
William Spencer	42		

Secretary's Record Book, vol. 1, part 2.

Seauerall pfells of land lying in Hartford vpon the Riuier of Conectecot belonging to the Inhabytants thereof vpon the South fide of the riverrett.

Jeremiah Adams	20	Thomas & Rebecca	37
Frances Andrews	18	Greenhill by Jeremy Adams	
William Andrews	17	Thomas Gridley	2
John Arnold	28	John Hailes, Sr.	49
Andrew Bacon	11	William Hills	24
John Barnard	14	William Holton	40
Robert Bartlett	30	Thomas Hooker	7
John Basy	22	Edward Hopkins	1
Thomas Bliss, Sr.	43	John Hopkins	21
Thomas Bliss, Jr.	43	George Hubbard	41
William Blumfield	42	William Hyde	16
James Bridgman	44	Richard Lyman	23
Thomas Bull	32	John Moody	13
Thomas Bunce	41	Joseph Mygatt	27
Richard Butler	36	John Olmsted	29
James Cole	33	Richard Olmsted	38
James Ensign	26	Thomas Osmer	9
Joseph Esson	34	Paul Peck	30
William Gibbons	25, 26	John Perce	44
George Graves	19	Stephen Post	31

Richard Risley	40	Richard Watts	45
Thomas Selden	29	William Watts	45
Arthur Smith	35	John Webster	4
Giles Smith	39	Thomas Welles	5
George Steele	47	William Westley	45
George Stocking	47	John White	12
James Wackla	46	William Whiting	6
Samuel Wakeman	46	John Wilcocks	39
Nathaniel Waird	8	Gregory Woolterton	15
Andrew Warner	10	George Wyllys	3
John Watts	2	George Wyllys deeds	47-49

Secretary's Record Book, vol. 2, part 1.

Jeremy Adams	73	Richard Goodman	125, 174
William Adams	60	Ozias Goodwin	50
William Ayers	43	Goodwin & Crow	74, 75, 76
Andrew Bacon	17	Thomas Grave	18
Bartholomew Barnard	36, 37	Thomas Gridley	19
Francis Barnard	57	Jasper Gunn	80, 81
John Baysey	71	(Harbor)	
Mathew Beckwith	60	Benjamin Hurberd	48, 49
Nathaniel Berden	65	John Haynes	59
John Bidwell	58	William Holton	41
Thomas Bird	69	Mr. Hooker	5
Widow Bliss	56	John Hopkins	64
Thomas Bull	10, 11	William Hulberd	18
Thomas Bunce	77, 78	William Kelsey	32, 71
Thomas Burnam	72	Samuel Kitcherell	52
Benjamin Burr	65	William Lewis	26
Thomas Catlin	15, 16	John Lord	44
Richard Church	66	Richard Lord	15
John Crow	76	John Marsh	83, 84
Philip Davis	15, 25	Thomas Mason	38, 39
Nicholas Desborough	55	John Maynard	12
Joseph Eason	70	John Morris	39, 40
William Edwards	14	Joseph Mygatt	61
James Ensign	52, 53	Thomas Olcott	23
Richard Fellows	45, 46	James Olmsted	86
Zachariah Field	33, 34, 35	Nehemiah Olmsted	68, 69
Thomas Ford	13	Richard Olmsted	85
William Gibbons	66, 67	William Partridge	15
Jonathan Gilbert	15	Paul Peck	7, 8
Nicholas Ginning	72	William Phillips	27, 28

John Pratt	54	George Steel	23, 24
Widow Richards	47	Mr. Stone	1
Nathaniel Richards	55	Mr. John Talcott	29, 30
Richard Rislec	52	William Wadsworth	20, 21
John Ruscoe	15	James Wakeley	43
William Ruscoe	70	John Watson	68
Andrew Sanford	62	Richard Watts	56
Robert Sanford	60	Thomas Watts	9
Thomas Selden	14	John Web	85
Sampson Shore	85	William Westwood	4
Thomas Standish	87	John White	82
Thomas Stanley	78; 79, 80	John Wilcock, Sr.	56
Thomas Stanton	44	John Wilcock, Jr.	86
Edward Stebbin	2	William Williams	42

Secretary's Record Book, vol. 2, part 2.

John Allen	169, 170	William Kelsey	171
Edward Andrews	177	Gabriel Lynch	172
Robert Bartlett	176	John Pantry	168, 179
Thomas Birchwood	129	William Pantry	179
William Bloomfield	168	William Partridge	174
John Buen	129	Daniel Pratt	178
Richard Butler	167	Nathaniel Rusco	179
Thomas Cadwell	123	Robert Sanford	175
John Cullett		Daniel Sillivane	168, 172
	164, 165, 166, 167	Thomas Stedman	173
Richard Ely &		Sampson Shore	129
Elizabeth Cullick	167	Thomas Spencer	169
Richard Goodman	125, 174	James Steele	177
Isaac Graves	127	Gregory Wolterton	178
Wid. Jane Hopkins	171	Thomas Woodford	176

The old style of reckoning of time, making the year begin on March 25, is used in this record. Consequently all dates from January 1 to March 24, inclusive, are reckoned as of the previous year. Thus the date of February 1639 under which many of the entries are made would be February 1640, according to our present method of reckoning time. The double dating, in which the year of both the old and present methods of reckoning is given, occurs frequently.

The Society is enabled to issue this volume through the courtesy of its Vice-President, James Junius Goodwin of Hart-

ford, who generously offered to defray the expense of its publication.

The editor wishes to express his appreciation of courtesies shown him during the progress of this work by Town Clerk Henry A. Smith and his assistants.

ALBERT C. BATES,
*Chairman of the Publication Committee and
Editor of this volume.*


STATE OF CONNECTICUT, }
COUNTY OF HARTFORD, } ss. HARTFORD, Oct. 1, 1912.

I, Henry F. Smith, Town Clerk of Hartford, hereby certify that the following, beginning with page 3 and ending with page 569, and beginning again with page 575 and ending with page 632, is a true and correct copy of all the records contained in the earliest volume of the land records, of Hartford, commonly called the Book of Distributions, except that the running title, paging, explanatory marks and foot-notes have been added in the printed volume.



Henry F. Smith
Town Clerk







LOW WATER

WOODMERE MEADOW
SHEPHERD'S WALK
ROBERTSON'S

100
150
200
250
300
350
400
450
500
550
600
650
700
750
800
850
900
950
1000



ROAD

GRAND

← WETLANDS


SWAMP



ORIGINAL DISTRIBUTION

OF

LANDS IN HARTFORD



[1]¹ Febru: anno dom: 1639:²

Severall parsells of land in Hartford on the river of [Con-
nec]ticot belonging to m^r: John Hayns Esq^r: & to his heirs³

Viz: One parsell on which his dwelling hous now
stand[eth] with other outhouses, yards, gardens, & orchyards
[there] being containing by estimation two akers, (mor[e or]
les) which he bought of Richard Webb of Hartfor[d afore]
faied for a valuable consideration, which parsell [abut]teth
on the high way lijng on the North fide of [the] little river,
on the South, & on m^r: Hookers ho[lot] on the west,
& on the high way leading from [the] little river to the
Northmeadow, on the East, & [on] James olmsteads land,
on the North,

One parsell lijng in the little meadow containi[ng by]
estimation three akers, three roods, more or les, [abut]ting
on the high way leading from the little river to the North-
meadow, on the west, & on m^r: Hopk[ins] land, on the East,
& on the little river, & on the [landing] place, on the South,
& on the high way leading f[rom] the towne to the great
river, on the North,

One parsell for a hous lott lijng nigh the m[]
hous containing by estimation two akers, m[ore or] les, abut-
ting on the high way leading from [the] Palasado to the
Centinell hill, on the East, & o[n the] high way leading from
Seth Grants to the Ce[ntinel] hill, on the west, & on m^r:
Hopkines land, on th[e] South, & on John Pratts land, on
the North,

¹The first ten original pages are not now bound in the original volume, their place being supplied by a copy made by Nathaniel Goodwin, perhaps about 1839. The words and letters inclosed in brackets on these ten pages are supplied from this copy.

²In the Secretary's record the date is "December the firste 1640."

³The first seven parcels are in the handwriting of the first recorder, the next two in that of John Steele, the last two and the marginal note in that of John Allyn. The first eight parcels are entered in the Secretary's record vol. 1, part 1, page 1; the next parcel vol. 2, part 1, page 59.

⁴The Secretary's record says "Meeting."

One parsell lijng at the ende of the old oxpastu[re con]-
taining by estimation fourty akers, more or [less] which
parsell lyeth in a greater parsell belo[nging to] m^r: Hooker,
m^r: Stone, & to the faied M^r: John [Haynes] Esq^r: which
greater parsell abutteth on t[he little] river, on the South,
& on the old oxpastur[e on] the west, & North, & on will:
Spensers land [and] the high way, on the East,

One parsell lijng in the Southmeadow of mea[dowⁱ con]-
taining by estimation fourty three [akers on rood²] &
thirty fix [perche]s, [mo]re o[r less] [2] [abu]tt[in]g on
m^r: whytings land, on the North, & on [Ja]mes olmsteads
land, on the South, & on m^r: Georg [Wy]lleses³ land, and on
m^r: Hopkinses land, on the [w]est, & on the great fwamp,
on the East,

[One] parfell of fwamp lijng in the great fwamp con-
[t]aining by estimation thirty akers, more or les, [a]butting
on Thomas Judds, & on James Olmsteads land, [o]n the west,
& on Georg Steels, & on divers fmall lotts, on the East, & on
will: Gibbenses fwamp, & on fwamp belonging to other men,
wherin the faied william hath a part, on the South, & on
the fwamp belonging to Jams olmstead, & others with him,
on the North,

One parsell lijng in Hockanum of meadow, & fwamp con-
taining by estimation fourty nine akers, two roods, & twenty
foure parches, more [o]r les, which Lyeth in a greater parsell
belonging [t]o the faied m^r: Hayns Esq^r: & to James olmstead,
[wh]ich greater parsell contains, ninety akers, & five [te]n
parches, more or les, & abutteth on the [g]reat river, on the
west, & on Nat: Wards land, on the East, & on Jere: Ad-
damses land, on the North, & on the land fequestred for Jona-
than Ince, on the South,

¹The modern copy of this page now bound in the original volume contains the words here "and swamp"; but there is not space for them unless they were interlined, and they are not in the Secretary's record.

²The words "on rood" are not in the modern copy now bound in the original volume; but they are in the Secretary's record, and the space indicates that they belong in this record.

³The modern copy now bound in the original volume says "George Steel's," which must be an error. The Secretary's record says "George Wyllfes," and doubtless is correct.

[One] pfill lying in the Coupastuer Contaiñ by Eftimā forty & [four] acres be it more or less Abutting on a hyway leading [to] the [c]ommones on the South & on a hyway leading to winfor [and] the Neck of land on the East & on the littell oxpafstuer [on th]e weft & on John Taylicotes land on the North.

[O]ne pfill Lying in Hockanum which he Bought of Nathaniell ward [of] medow & fwamp Contaiñ by Eftimā Twenty & two acres be it mo[re or] Les viz fixtene acres of medow & Six acres of fwamp Abutting [on the] brocke falling in to the Grett Riuer at wetherffild bounes on the East [and on the grea]tt Riuer on the south & on Land be Longing to the fayd Mr [Haynes on the] weft & on the [North]¹

[3] more one parcell of upland w^{ch} m^r Sam: Willys & Edward Stebbing purchafsed of Richard Fellowes for m^r John Haines January 20th Containing by Eftimation Nineteen Acres (be it more or lefs) & lyeth [in a] greater parcel in w^{ch} James Cole & W^m hill haue a part which parcel abutteth on Rocky hill on y^e weft & wethersfeild bownds on y^e Sow[th.]

more one percell of land lyeing in the forty Acres which he Boug[] of Deacon Edward Stebbing Containing by^{3: 1: 68} eftimation Fower Acres (be it more or lefs) abutting on m^r Stones land Sowth on a High way on the we[st] on Sarjt Thomas watts land North & on m^r Hooker & Sarj^t: Joseph Nash their land on the East

[4] Feb: Anno dom: 1639:

Severall parsells of land in Hartford vppon the river of Conecticot belonging to m^r: Edward Hopkins, & to his heirs for ever,²

One parsell on which his dwelling house now standeth with other outhouses, yards, or gardens, or orchyards therin being,

¹The Secretary's record has the marginal date "March. 1650." It may have appeared originally in this volume, the margin at this place being now much worn.

²The first eight parcels are in the handwriting of the first recorder, the remaining parcels and the marginal notes in that of John Allyn. The first eight parcels are entered in the Secretary's record vol. 1, part 2, page 1.

with a parsell of meadow joined therunto, & a parsell sometime appointed for a high way, & now by the towne fetled vpon him, & part wherof he bought of Steeven Post, & was his house lott, containing by estimation fix akers, more or les, part whereof he bought of John whyte, & was parsell of his house lott, abutting on the high way lijng on [t]he Southfide of the little river, & on [t]he little river, on the North, & on Georg Graveses land, on the East, & on the high way [le]ading to the Indeans land, on the South, & on John whyts lande, on the west,

One parsell lijng in the little meadow containing by estimation foure akers, more or les, part wherof he bought of m^r: whytinge, abutting on the little river, on the South, & on m^r: Haynses land, on the west, & on m^r: Stones land, on the East, & on the high way leading from the towne to the greate river, on the North,

One parsell lijng in the South meadow containing by estimation fix akers, more or les, abutting []¹ on Thomas ofmers land, & part vpon m^r: whittings land, on the west, & on Thomas Ofmers meadow, on the South, & on the high waye, [th]at leadeth into the third, & fourth devisiion [5] In that meadow, on the east, & on m^r: Hookers land, on the North,

Sold Thomas Bull & E: Stebbing²

One parsell more lijng in the Southmeadow containing by estimation five akers, one rood, more or les, abutting [on] the high way leading to the thirde, & fourth devisiion in that meadow, on the west, & on Nat: wardes, & on John whyts land, on the South, & on will: Hillses land, on the East, & on m^r: Hookers land, on the North,

Sold Thom Bull & Edward Stebbing²

One parsell lijng in the fourtye akers of meadow & fwampe containing by estimation thirtye fix ake[rs] more or les, viz: eight akers of meadow, & twe[nty] eight akers of fwampe,

¹ There is trace of a word here, which it may be assumed was "part." It is not in the Secretary's record.

² This interlineation is in the handwriting of John Allyn.

abutting on m^r: Stones lande on the South, & on m^r: Hookers lande, on the west & on the Indeans land, on the North, & on the gre[at] river, on the East,

Sold Thom: Bull & Edward Stebbing¹

One parsell lijng in Hockanum containing by estimation twentye akers, more or les, abutting on the gr[eat] river, on the west, & on the vplande, on the East² & on m^r: willeles land, on the South,

One parsell lijng in the oxpasture containing by estimation fivetye eight akers, more or les, abutting on John whyts land, on the South, & on Nat: wards land, on the North, & on John Moodys land on the west, & on the Southmeadow, on the Eas[t.]

Sold Thomas Bull & Edward Stebbing.³

One parsell lijng neare the meeting house, (for a house lott) containing by estimation two akers, more or les, abutting on the high way leading f[rom] the Palafado to the Centinell hill, on the East & on the high way leading from the meeting house, towarde the mill, on the South, & on the high way leading from Seth Grantts to the Centinell hill, on the west, & on m^r: Haynses land, on the North,

Sold M^r Tho: Ol[co]

[6] [More on]e percell of [land which he has by exchange with Thomas] We[lls] lyeing at Hockanum [contai]ning [by] estimation fower acres (be it more or lefs) which is part of the sd wells his diuifision of land at Hockanum & abutts [on] Edward Hopkins land on the west & is that land the Sd Hopkins hath built now on:⁴

More one parcell of vpland Containing By estimation Sixty Acres (be it more or lefs) abutting on the east on the oxpasture & on the high way lyeing on the East Side of rocky Hill on the west & on m^r webster & william Gibbins land on the Sowth & on John Moody & W^m Gibbons land on the North: Through

] record
] 20th 1664:

] to T. Bull
] Stebbing

¹This interlineation is in the handwriting of John Allyn.

²The Secretary's record inserts here "and North."

³Apparently "Efq : " was here written.

⁴This paragraph was inserted after those before and after it were written.

which parcell of land runs a high way leading from George Steels to the great Swampe: To this parcell of land, that it was Graunted to m^r Hopkins witnefse James Steele:¹
Robert webfter¹

One percell which he bought of Captain Cullick at Hock-anum Containing by estimation fower Acres be it more or lefs abutting on Gregory wintertons land Sowth on m^r Hopkins one land North on the great riuer weft on the upland east:²

To this sale Teft: Thom: Bull & wm Hill Teftify³

[Sold to
Edward]
Stebbing
[and] L^t Bull

One parcell which he had In Exchang of Georg Graue lyeing in the Sowth meadow Containing by eftimation Two Acres Two roodes & Twenty parches (be it more or lefs) abutting on his one land which he had of Steuen poft on the East, & on the high way that leadeth from the Towne to the Indians land on the Sowth & on y^e litle riuer on the North & on his one land weft.

Decembr^r 7th:
1665:

Land in Hartford vpon the Riuer of Coñecticut Belonging to Deacon Edward Stebbing & Ln^t Thomas Bull as Joynt Purchafers, & to their heirs for euer³

[Sold] m^r
[Ric]hards

One parcell of Land Which they Bought of m^r John Dauenporte & m^r W^m Goodwin (whoe are feofees In Trust for the difpofe of the eftate of Edward Hopkins Efqr^r according to his will) Being the Sd m^r Hopkins his houfe lott wth a parcel of medow adjoyneing to it, together wth the dwelling houfe Barne & other out houfes Gardens ortyards therein Being, which Sd land contaynes By estimation Ten acres (more or lefs) abutting on John whites land & on the high way West & on the High way leading to the Indians Lands Sowth. & on Jonathan Gilberts land (which was John Arnolds) east; & on the Rieuelett & High way North.

more one Parcel of land which they Bought of the Sd m^r Dauenporte & m^r Goodwin lyeing in the Sowth meadow,

¹ These two names are autographs.

² These two paragraphs were inserted after those before and after them were written.

³ All of this record is in the handwriting of John Allyn.

Containing Six acres be it more or Lefsc. abutting on m^r Whitting & Thomas Hosmors land west & on The Sd Thomas Hofmors Land Sowth & on the high way Leading to y^o 3^d: & 4th Diuifsiõn East, & on m^r Hookers Land North.

More one Percell Bought of the Sd M^r Dauenporte & m^r Goodwin lying in the Sowth meadow containing fower acres (be it more or lefs) abutting on the oxpafure West, on the Highway lyeing in that meadow on y^o east, on m^r whittings land North, on m^r Haynes Land Sowth.

more one Parcel of land Bought of y^o sd m^r Dauenport & m^r Goodwin Lyeing in the forty Acres containing by estimation Thirty eight Acres (be it more or Lefs) abutting on m^r Hookers Land Sowth, on Thomas Bull & Joseph Mygatt North, on the great Riuer East on the High way goeing to the Forty Acres on the west.

more one Parcill of Land Bought of the Sayd m^r Dauenport & m^r Goodwin Being upland Containing by estimation, Sixty Acres, Be it more or Lefse) abutting on the oxpafure on the east, & on the high way lyeing on the east Side of Rocky Hill on the West, & on m^r Webstars & W^m. Gibbons his Land on the Sowth, & on John moody & W^m Gibons Land on the North, Through which Percell of land runns a high way Leading from Georg Steels to the great Swampe. Sold m^r Richards

more one Parcill of Land which they Bought of y^o s^d m^r Dauenporte & m^r Goodwin Being oxpafure Containing Sixty Acres (be it more or lefs) abutting on John whitts land Sowth on Nath: wardes land North, on m^r Haynes his land in the Sowth meadow east & On John Moodyes land on the West.

more one percill of land which they Bought of Jerimy Adams which was Thomas Greenhills house lott containing by estimation one acre & halfe (be it more or l'efse) abutting on Gregory Wintertons house lott west & on Thomas Bunce his land on the Sowth & on the high way North & East: Aprill 19: 65

[7] Feb: Anno dom: 1639:

Several parsells of land in Hartford vppon the river of Conecticot belonging to m^r: Georg willes Esq^r: & to his heirs for ever,¹

Viz: One parsell on which his dwelling house now Standeth, with other outhouses, & yards, gardens, or orch-yards therein being, containing by estimation feven akers, & three roods, more or les, part wherof he bought of Giles Smith, & part of John ffreind, & another parte of Thomas Judd, & was parsells of theire house lots, & another parte therof was exchanged with m^r: webbster, & with m^r: whytinge, & with will: Gibbens for meadow land lijng in the vpper ende of that parsell of meadow, which the faied m^r: George willes Esq^r: bought of m^r: Stone for lande lijng in the little meadow, & abutteth on the high way leading from Giles Smiths to will: Gibbenses, on the North, & on the high way leading from will: Gibbenses to Thomas Judds, on the East, & on Thomas Judds land, towarde the South, & on the high way leading from John moodys to the oxpasture, & on Giles Smiths land, toward the west,

One parfell lijng partlye in the Southmeadow, & partlye in the fwampe, & partlye in the oxpasture containing by estimation one hund[red and] tenn akers, & two roods, more or less, [viz]: twentye five akers, & two roods of fwamp twenty five akers of meadow, & fixtye akers, [of] vpland, abutting on will: Gibbenses, & on [wi]ll: Hillses land, & on others, on the west, & on [Mr.] wellses, & on m^r: webbsters land, on the [nor]th,² & on the Indeans land, on the East, [and] on Andrew warners, & on Nat: wardes, & on [John] whyts lande, & on the high way leading [from] the towne [to said meadow on the sou]th,³

¹ The first five parcels are in the handwriting of the first recorder, the sixth in that of the second recorder, the seventh and eighth in that of John Steele, and the remainder in that of John Allyn. The first, four and the sixth to ninth parcels are entered in the Secretary's record vol. 1, part 2, page 3.

² The Secretary's record says "South."

³ The Secretary's record says "to the forty acres on the North." Judging from the parts of letters remaining on the original, this is probably the true reading.

[8] One parsell lijng in Hockanum containing by es[tima]tion twenty five akers, one rood, & twenty parches more or les, abutting on the great river, on t[he] west, & on the lande now cōmōn, on the East,¹ & on m^r whytings land, on the South, & on m^r: webbsters land, on the North,

One parsell more lijng in Hockanum containing by estimation nine akers, two roods, & thirte parches, more or les, which he bought of m^r: Stone, abutting on the great river, on the west, & on the vpland, on the East, & on m^r: Hopkinses land, on the North, & on Andrew Bacons land, on the South,

One parsell of swampe containing by estimation three akers, & two roods, more or les, which lyeth in a greater parsell containing by estimation tenn akers, & belongeth to m^r: wells, to m^r: webbster, to m^r: whytinge, & to the faied m^r: willes, & abutteth on the great river, on the East, & on the Indeans land, on the west, & on the fourth devison on the South,

One parcell of swampe lying in the sw[amp] by the great river² contayneing by Estima[tion] foure acres more or lesse abuttinge vpon [the] great River on the East & on the Indians la[nd] on the west & on the North & on M^r webst[er's] land on the fourth.

One pfill³ lying in hockanum wich he bought of [Mr. Gregory] wintertum Contain by Eftimā fue acres be it [more or] les Abutting on the greatt Riuer on the East & o[n the] west & on m^r John Culletes land on the No[rth], and on John modies land on the South.

One pfill of meadow & Swamp wich he bought [of will. Gi]bbens [lying in hock]anum Contain b[]⁴ 'feauen acres] Ab[utti]ng on [the waste land on] [9] [the] East⁵ & o[n] meadow belonging to [the Sayd m^r willyes on the] west & on the South & on M^r webbsters land on the North.⁶

¹ The east boundary is left blank in the Secretary's record.

² The location is not given in the Secretary's record.

³ The Secretary's record inserts here "of meadow."

⁴ Presumably the reading was "by estimation."

⁵ The Secretary's record says "west."

⁶ These six words are so much worn away in the original that their reading is uncertain. The Secretary's record says "and his owne on the west."

⁷ This paragraph is omitted from the copied page in the original volume, and the missing words and letters have been supplied from the Secretary's record.

One lying in the Swamp belonging to the firstest diuision in in hockanum Contain̄ by Eftmā twelue acres be it more or l[ess] be it more or less one pt whareof he bought of Gregory wi[tter]tun & the other pt he bought of John mody Abutting on t[he] greatt Riuer on the South & on the vpland on the East & on hockanum medow on the North.

more one parcell of land mortgaged to M^r Sam: Willys the 2d of Sept: (60) for his Securety for Twenty pownds wth y^e Interist for fīue years: to be Pd the fir[st] April next in wheat & peas: wheat 4^s p bush Peas 3 shillings the bush: the parcel of lan[d] lyeth in the South mead: & Containeth by Estimation fīue acres: & abutts on y^e la[nd] of Capt: Cullick west & Thomas Bunce his land North on Joseph Easton his land So[uth] on y^e widow watson her land east: it was mortgaged by John: Wilcox & witnessd by Thomas Bunce & m^{rs} Ruth willys

m^r Willys hath also six Hundred Acres of vpland on the East Side of the great Ri[ver] abutting on m^r Haynes his land on the North, & on the desert on the East, & on the gre[at] riuer west & on wethersfeild Bownds South. recorded: Sept^r: 25: 1668

more one parcell of land which he Bought of Captⁿ John Cullett lying in the waste land at Hockanum, belonging to the Third diuision which Is Judged to be abo[ut] Six Acres, which was measured out to or for m^r Willys as Test:

Greg. Wilterton &
James: Steele

April 6. 81. m^r Samuel willys his lot on the west Side rocky Hill. the whole of it contains in bredth one Hundred & Six rod the length Two Hundred rods & is in quantity one Hundred Thirty Two acres & a halfe whereof fifty rods in bredth & eight Score r[ods] in length of the Sayd lott now belongeth to the aboue Sayd m^r Foster being fifty acres abutting Nor[th] on the Schoole land east on Rocky Hill west & South on m^r willys his land. See fo. 14

m^r Richd Lord this 13th of decemb^r. 1682 enters Cawtion against all the houseing & land of m^r Sa[muel] willys with

in the liberties or Bownds of the Township of Hartford for the payment of certain debts [which] the Sayd m^r willys oweth unto the Sayd m^r Lord for difburfments in his behalfe on the plantation in an[ti]goe & for other estate he hath receiued of Lords with damages to the value of Sayd lands [] done before me. John Allyn recorder.

March the 1st 168 $\frac{2}{3}$ m^r Lord wth draws the aboue entry & enters Cawtion anew against all the houfeing & lands of m^r Samuel willys within the liberties of Hartford Township for payment of certain debts the Sayd willys oweth Sayd sayd Lord for difburfments in his behalfe on the plantation in ante[go] & for other estate he hath receiued of Sayd Lords with damage to the value of Sayd lands

This done before me John Allyn recorde[r]

Sept^r 6: 1683 m^{rs} Mary Lord with drew the aboue entry & enters Cawtion against all the lands & houfeing of m^r Sam^l. willys within the liberties of Hartford Township for payment of certain debts that the Sayd willys oweth vnto m^r Richard Lord for difburfments on his behalfe on the plantation in Antegoe & for other estate he Hath receiued of Sd Lords w[ith] damage to the value of Sayd lands This done before me John Allyn recorder.

March. 6. 168 $\frac{1}{3}$ m^{rs} Mary Lord withdrew the aboue enterry & enters Cawtion against all the houfeing & lands of m^r Sam^l willys within the liberties of the Township of Hartford for payment of certain debts that the Sayd willys oweth unto m^r Richard Lord for difburfments on his behalfe on the plantation in Antego & for other estate he hath receiued of Sd lords with damage to the value of Sayd lands this done before John Allyn recorder

Sept^r 4. 1684 m^{rs} Mary lord wth drew the aboue entry & enters cawtion againft all the houfeing & lands of m^r Sam^l willys with in the liberties of the Township of Hartford for payment of certain debts that the Sayd willys oweth unto m^r Richard Lord for difburfments on his behalfe on the plantation in antegoe & for other estate he hath receiued of Sd Lords

wth damage to the value of sd lands this done before

John Allyn recorder

These cautions are all wth drawn & made N[ull and void.
October,] 1684 [John Allyn, Recorder.]

[10] [Feb: Anno: Dom: 1639.]

Severall parsells of land in Hartford on the river of Connecticut belonging to M^r: Thomas wells, & to his heires for ever,¹

[]: One parsell on which his dwelling house now standeth with other outhouses, yards, or gardens therin being containing by estimation seven akers, & two roods, more or les, viz: two akers for a house lott, & two akers, two roods of vpland, & three akers of meadow, abutting on m^r: Hopkinses meadow, on the North, & East, & on m^r whytings land, & on Thomas ofmers land, on the South, & on the high way leading from will: Hillses, to the oxpasture, on the west, & on m^r: webbsters house lott, on the North,

One parsell containing by estimation ninetye akers, more or les, viz: twentye three akers of fwampe, & twentye akers of meadow, & fourty seven akers of vpland, abutting on the Indeans land, on the East, & on John moodys land, on the west, & on m^r: whytings, & on Nat: wards land, on the South, & on m^r: willeses land, & on Joseph Easons land, on the North,

One parfell lijng in Hockanum containing by estimation twelve akers, more or les, abutting on the great river, on the west, & on the vpland, on the East,² & on Thomas Ofmers land, on the North, & on will: Gibbenses land on the South,

¹The first three paragraphs are in the handwriting of the first recorder, the next in that of the second recorder, the remainder and the marginal notes in that of John Allyn. The first four parcels are entered in the Secretary's record vol. 1, part 2, page 5. Following these, under date of May 2, 1647, are three parcels of land located in Farmington. On a preliminary page of the same volume is the following, with autograph signature:

"Memorandū that I Nathaniell willit haue sould to Mr Tho: Willes of wetherfield fower acres of fwampe, John white lying est & west & wetherfield bownds south for the wch I acknowledge myselfe satisfied & paid.

Nathaniell Willett"

²The east boundary is left blank in the Secretary's record.

One parcell of fwampe lying in the Swampe by the great River containge by Estimacoñ three acres & fourteene parches (more or lesse abuttinge on the great River on the East & on the Indians land on the west & on M^r Whitings [land on the north,¹ and Mr.] Websters land on the [south.²]

[11] more one parcell of upland which he received of m^r John Blackleach lying on the west Side of the litle riu^r Containing by estimation Twenty eight Acres three roods & ^{Sold} m^r way Twenty eight parches (be it more or lesf) & lyeth in a greater parcell Containing about three Hundred Acres, & doth a butt on the litle riu^r east on the diuidend lyne between the North & Sowth Side on the Sowth & Comon land North & west: Feb 25: 66 that I haue pafst this land to m^r wells I Testify by Subscribing my hand.

Test John Allyn register.*

John: Blackleach³

more one parcell of land which he Bought of m^r John Blackleach Jun^r wth a mefsuage or Tenement Standing thereon together wth. the outhoufes Barnes ortyards gardens pastures therin being The land contayning by estimation Three acres (be it more or lesf) and abutteth on the high way lying on the North Side of the litle Riu^r on the Sowth & on the high way leading from the pallafadoe to the Sentinell hill on the west on Jeramy Adams his land on the North, & on m^{rs} Stones land on the east, recorded Feb: 26: 1666 ^{Sold to} ^{Mr Way} ^{Feb: 66:}

more one parcell of land lying on the east Side of great Riu^r which he Bought of Deacon Edward Stebbing & James enignes executo^{rs} of the estate of Widow Watts deceafsed, containing by estimation fve Acres be it more or lesf) & was formerly the widow watts her land. & part shee bought of Widow Westly, & now a butts on the high way leading from y^e great Riu^r to the meadow, North, on John Whites land on the Sowth & on Nath Bardings land east & on land Some-

¹ The Secretary's record says "fouth."

² The Secretary's record says "north," and enough of the first letter can be seen on the original record to indicate that north is correct.

³ These two names are autographs. Allyn's autograph appears so frequently that it will not be noted hereafter.

times Thomas Tompson James Steele & Nath: kelogs weft,
recorded Feb: 26: 1666

Teft: Edward Stebbing¹ ¶ me John Allyn register
James Enfing¹

Land which m^{rs} Hanna wells bought of m^r John Black-
leach of Hartford Sep^r: 6: 1673

One parcell on which a mefsuage or Tenement standeth
wth orchards Gardens yarges therein being containing by
eftimation one Acre & halfe be it more or lefs & abutts on the
High way weft on m^r Niccols his land on the eaft & on the
North & on m[] Wells her land on the Sowth:

One parcell of upland lyeing in the oxpasture containeing
by estimation eighteen Acres [] a halfe be it more or lefs,
& a butts on the highway leading to wethersfeild on the eaft
& on Jonathan Gilberds land on the North & on Samⁿ:
wakemans land sowth & on land of m^r webfters on the Weft:
recorded Sept^r the 9th 1673

more one parcell of upland belonging to The children
of m^r Tho wells lyeing on the eaft Side of the great Riuer at
Hoccanum & is all that land within thefe abutments on the
Schoole land & meadow west on land in the pofefion of
Jeremy Adams Sowth & on land Sometimes Robt Bartlet now
Tho: Harrifs North & on the comon eaft: as was Teftified
Nouemb^r 4: 1674 by william Hill Sen^r & James Steele. re-
corded Decemb^r 1st: 1674

[12] Feb: Anno dom: 1639:

Severall parsalls of land in Hartford vppon the river of
Conecticot belonging to m^r John webbster, & to his heires
for ever,²

viz: one parsell on which his dwelling house now standeth
with other outhouses, yards, gardens or orchyards therin
being, containing by estimation two akers, more or les, abutting

¹ These three names are autographs.

² The first seven parcels are in the handwriting of the first recorder; then follow one in that of the second recorder, one in that of John Allyn, and one with marginal note in that of Richard Lord. The first eight parcels are entered on the Secretary's record vol. 1, part 2, page 4.

on the South meadow, on the east, & on the high way leading from Will Hillises¹ to Thomas Judds, on the west, & on m^r: whytings land, on the North, & on m^r: wellses land, on the South,

One parfell lijng in the South meadow of meadow, & fwampe containing by estimation twenty fix akers, more or les, viz: thirteen akers of meadow, & thirteen akers of fwampe, abutting on the Indeans land, on the East, & on the oxpasture, on the west, & on m^r: willestes land, on the North, & on Thomas Bulls, & on m^r: wellses land, on the South,

One parfell lijng in Hockanum containing by estimation ^{Sold:} feven akers, more or les, abutting on the grēate river, on the []] west, & on the vpland, on the East,² & on Sam: wakemans land, _[on the North, & on m^r: Willestes land, on the South,]

] 1664/5

One parsell lijng in the little meadow containing by estimation one aker, & two roods, more or les, abutting on the little river, on the South, & on the high way leading from the towne to the great river, on the North, & on m^r: Hookers land, on the west, & on John moodys, & on Joseph magotts land, on the East,

One parsell of vplande lijng partly in the oxpasture, & partlye on the west fide of it [13] Containing by estimation twenty nine akers more or les, abutting on the high way leading from the towne to rockye hill, on the East, & South, & on the high way leading from Georg Steels to the greate fwampe on the west, & on m^r: whytings land, & on Thomas Bulls land, on the North,

One parsell of vpland containing by estimation thirty akers, more or les, abutting on the oxpasture, on the East, & on the high way leading from George Steels to the great fwampe, on the wes & on m^r: Hopkinses land, on the North, & on the greate fwampe, on the South,

One parfell lijng in the oxpasture containing by estimation fourtye feven akers, more or les, abutting on Jere: Addamses, & on John moodys, & on Grigorye Wultertons

¹The Secretary's record says "Gybbinfes."

²The east bound is left blank in the Secretary's record.

lande, on the East, & on the faied m^r: webbsters lande, on the west, & on m^r: whytings land, on the North, & on Sa^m: wake-mans land, on the South,

One parcell of swampe lying in the fwampe by the great River containe by Estimacon¹ acres (more or lesse) abutting vpon the great River on the East & on the the indians land on the west & on M^r Wells his land on the South & on M^r: Wilyes his land on the North

One parcell which m^{rs} Sufannah webster bought of Thomas Hofmore lying on the west Side of Rocky Hill & contains by estimation about Sixteen acres be it more or lesf & abuts on Hartford Commons on the west on farmington road on the east on her owne land on the Sowth & on Enf. Standlys land North as appeares by her deed dated July 8th: 1685. then acknowledged before John Allyn Afsitant, & allfo recorded.

One piece or parcell of upland w^{ch} m^{rs} Sufannah Webster purchafed of nat[] Cole lying on the East side of Rocky Hill Containing three acres bee it more or lesf abutting on John Cattlings Land on the north & on m^r Richards Land on the South & on the High way Leading ffrom James Steels to the great fwamp on the East & on the High way leading to farmington on the west as may appear by Deed Dated 18th of march 169 $\frac{1}{4}$ acknowledged the same Day before Caleb Standly Afs^t. Recorded March 25th 169 $\frac{3}{8}$

Given to
Joseph &
W^m Webster
by y^r moth^r.

[14] Land in Hartford belonging to m^r Samuel Willys his heires & aesignes for euer April 6. 1681.²

One parcell which is the remeynder of m^r Willys his lott on the west Side of Rocky Hill (m^r fosters fifty acres being taken out of it) it is eighty Two acres & a halfe, is in bredth at Rocky Hill fifty six rod at the west end one Hundred & Six rod & abutts east part on Rocky Hill & part on m^r fosters land & North part on m^r fosters land & part on the Schoole land els the High way leading to farmington west on the

¹ The Secretary's record says "one acree three roods twenty seven pches more or les."

² This record is in the handwriting of John Allyn.

comon Sowth on a diuifision of land not yet Subdiuided, James Steele Sen^r. Recorded 7th m^r willys his

[15] Feb: Anno dom: 1639:

Severall parsells of land, in Hartford vppon the river of Conecticot belonging to m^r william whytinge, & to his heirs for ever,¹

viz: One parsell on which his dwelling house now Standeth with other outhouses, yards, gardens, or orchyards therin being containing by estimation two akers, more or les, abutting on the lande now or late for a high way into the South meadow, on the East, & on the high way leading from william Hillses to the oxpasture, on the west, & on m^r: webbsters land, on the South, & on will: Gibbenses land, on the North,

One parsell lijng in the Southmeadow containing by estimation three akers, more or les, abutting on m^r: wellses land on the North, & on m^r: Hopkinses land, on the East, & on the South, & on the land now or late a high way on the west,

One parsell of meadow, & fwamp lijng in the South meadow containing by estimation fourtye foure akers, more or les, viz: twenty akers of meadow, & twenty foure akers of fwampe, abutting on the Indeans land, & on m^r: wellses land, on the East, & on m^r: willeeses, & on m^r: Haynses land, on the west, on m^r: Haynses, & on Jere: Addamses, & on Grigorye wultertons land, on the South, & on m^r: willeeses land, on the North,²

One parsell of fwampe containing by estimation twenty foure akers, more or les abutting on the Indeans land, on the East, & on a parsell of meadow belonging to the faied william, & on a parsell of lande belonging to m^r: Hayns, on the west, & on m^r: willeeses land, on the North, & on Jere: Addamses, & on Grigorye Wultertons lande, on the South,

¹Original page 15 is in the handwriting of the first recorder, and original page 16 in that of the second recorder. The last paragraph is entered in different ink from those that precede it. The first three, the sixth, seventh and ninth parcels are entered in the Secretary's record vol. 1, part 2, page 6.

²The Secretary's record says "Mr wellses his land on the North and West."

One parsell of meadow containing by estimation twenty akers, more or les, lijng in the South meadow, & abutteth on m^r: willese land, & on the faied m^r: william whytings land, on the East, & on m^r: wellse meadow, on the north, [16] & on m^r Willifes his oxen pasture on the west & on M^r Hains his land on the South.

One parcell of vpland containeinge by Estimacoñ nine acres more or lesse abuttinge on the high way leadinge from John Moodyes towards Wetherfeild on the East & on M^r Webster Land on the fouth & on the west & on Nath: Wards Land on the North.

One parcell of vpland lyinge in the oxen pasture¹ containeinge by Estimacoñ fourty Seaven acres more or lesse abuttinge on M^r Websters land on the west & on the south, & on John Whites Land on the North & on the south meadow on the East.

One parcell lyinge in Hockanum containeinge by Estimacoñ, twelve acres (more or lesse) abuttinge vpon the Great River on the west & on the wast land on the East & on M^r Wilyis his Land on the North & on Jeremy Adams his Land on the South.

One parcell of fwampe lyinge in the swamp by the great River containeinge by Estimacoñ three acres fourteene parches (more or lesse) abuttinge vpon the great River on the East & on the indians land on the west & on M^r Wells his land on the North & Joseph Maggotts land on the South:

[17] Land In Hartford vpon the Riuer of Conecticut Belonging to M^r Siborn Nicolls & his Heires foreuer,²

One percell of land Containig By estimation Two Acres (be it more or lefs) wth a mefsuag or Tenement standing thereon together wth the Barne Stable outhoufes Garden & orchard thereunto belonging abutting upon Robart Websters land towards the Sowth, & upon the land of James Richards towards the North & on the high way weft & pasture land east

¹The location is not given in the Secretary's record.

²The whole of this record is in the handwriting of John Allyn.

And all that parcell of pasture Grownd lyeing on the east Side of the Sayd messuag or tenement Containing by estimation fower Acres litle more or lesse,

And all that other parcell of pasture land abutting upon the last mentioned parcell of pasture grownd towards the Sowth Containing by estimation Three Acres litle more or lesse;

And all that parcell of meadow & Swamp Containing by estimation fowrty & fower Acres: viz. the Meadow Containing by estimation Twenty Acres litle more or lesse, & the Swamp Containing by estimation Twenty fower Acres litle more or lesse, abutting on land Sometime called the Indians land & the land of Thomas wells towards the east, & the lands of M^r Samuell willys & m^r John Haynes towards the west, on the lands of the Sayd M^r John Haines Jeremy Adams & Gregory Winterton towards the Sowth, & on the lands of the Sayd m^r Samuell willys towards the North;

And allso all that parcell of vpland lyeing & Being in the oxpasture Containing by estimation Forty Seven Acres be it litle more or lesse abutting on the lands of Robert webster on the west & Sowth, vpon the lands of John white on the North, & upon the Sowth meadow east,

And allso all that parcell of Meadow lyeing & Being In Hoccanum Containing by estimation Twelue Acres litle more or lesse abutting upon the great Riuer towards the west, upon the waft land towards the east upon the lands of M^r Samuell willys Towards the North & on the lands of Jeremy Adams towards the Sowth,

And allso all that other parcell of Swamp lyeing on the great Riuer Side Containing by estimation Three Acres & a halfe litle more or lesse abutting upon the Sayd great Riuer towards the east on the land Sometime called the Indians land on the west, upon the lands of Thomas welles towards the North & upon the land of Joseph Mygatt towards the Sowth,

And allso all that other parcell of woodland or vpland Containing by estimation fifty Acres litle more or lesse, lyeing & being on the west Side of Rocky hill & abutting towards

the road way leading there to Farmington, & now it abutts on the litle riuer on the west on Daudid Enfigne on the Sowth & Joseph Bull on the North & on a High way on the east.

These percells of land m^r Siborn Nicolls purchafsed of M^r William whitting as appears by a deed under the sayd whitings hand dated Aprill the sixth one Thoufand Six Hundred sixty & fower. witnefsed By John westwood James porter Henry Lewes & Henry Bradshaw: Recorded this 7th of Janu^r: 1667 ~~7~~ me John Allyn register

more one parcell of land which he bought of m^r John Blackleach wth part of a Barn standing thereon being Twenty Six Square rod of land & is Three rod & Twenty one inches in bredth abuting on the high way leading to wethersfeild on the west & on m^r Blackleach his own land on the east & on the North & is eight rod & a halfe in length on that side, & on the Sowth on m^r Nicolls his land & is eight rod & Three quarters in length, as appears by a deed of sale dated Dated December 22^d 1674 acknowledged before John Allyn Afisitant

These parcells of land M^r Ciprian Nicolls Stands Seized of them in his own right all of them¹

[18] More one parcell of land which is his diuifion of land in the west diuifion which was his propriety by vertue of his purchafs wth m^r W^m whitting & the payment of the purchafs to the Indians for the land: which containes by estimation one hundred & forty fower acres be it more or lefs & is forty eight rod wide & abuts on John Skiners land North on Barth Barnards land on the Sowth & on Farmington Bownds on the west & Hartford comons on the east: recorded on April 18. 1684.

These parcells of land recorded to m^r Ciprian Nicolls on the other side & in this page he stood seized of all of them in his own right but the Two last before & in November 1668, & ever since to this day without any claym being made to them by any one as ever we haue heard of. & the laft parcell but one was in m^r James Richards pofsefsion without any

¹This paragraph has been crossed out in the original record.

claime made to it by any other in Nov^r 68 & from thence to the Time he sold it to m^r Blackleach & In his pofsefsion it remaynd till he Sold it m^r Niccols, & in m^r Niccols his pofsefsion it remayned ever fince to this day with out any claime being made to it by any other perfon whatfoeuer as we haue heard of & the laft parcell he hath stood seized of it in his own right to This day and that it may remayn firme to him his heires & afsignes foreuer we haue hereunto Sufcribed this 18th of Aprill 1684 memorandum Rob^t Reaue hath purchafsed that parcell of land In Hoccanum meadow containing Twelue acres of sd m^r Niccols & Jonathan Bigelow hath purchafsed all the oxpafsture on the west side of the High way leading to weathersfeild & m^r watfon fower acres in the Sowth mead, who haue peceably stood seized of them in their own right ever since they haue purchafsed. / & James Enfigh hath Three acres & Twenty parches of the afowrsayd land,

☞ John Talcott Afs^t
John Allyn recorder,
Nicho: Olmstead^t

Towns man

Decemb^r. 22th 92 I meafured out for m^r Ciprian Niccols a lott on the east side of the great Riuer fifty rodd wide abutting on Solomon Andrews land on the sowth Stephen Hosmor Surveyo^r recorded decemb^r. 22. 1692

[19] Febru: Anno dom: 1639:

Severall parsells of land in Hartford vpon the river of Conecticot belonging to m^r william Goodwing elder there in Christ Church, & to his heires for ever,²

Viz: One parsell on which his dwelling hous now standeth with other outhouses, yards, or gardenes therin

¹These three names are autographs.

²The first six parcels are in the handwriting of the first recorder, the next eight with the marginal date in that of John Steele and their marginal notes in that of John Allyn, the others with their marginal dates in that of William Andrewes. The first eight parcels are entered in the Secretary's record vol. 1. part 1, page 4; the ninth to thirteenth, fifteenth to twentieth and twenty-second vol. 2, part 1, page 74. The thirteenth has marginal date "Mar: 30. 1651," and the fifteenth and twenty-second have marginal dates as in this book.

being containing by estimation three akers, more or les, abutting on the high way lijng on the North side of the riveret, on the South, & on the high way leading from the Palasado to the Centinell hill, on the west, & on m^r: Samuel Stones land, on the East, & on John Steels land, on the North,

One parsell lijng in the litle meadow containing by estimation one aker, one rood, & tenn parches, more or les, abutting on William Rufcoes land, & on the high way leading from the litle river to the Northmeadow, on the west, & on the river falling out of the Northmeadow, on the east, & on Nathaneel Richardses land, on the South, & on Rob: Days land, on the North,

One parsell lijng in the Northmeadow of meadow, & fwamp containing by estimation thirte akers, three roods, & twelve parches, more or les, viz: twenty foure akres, one rood, of meadow, & fix akres, two roods, & twelve parches of fwamp, abutting on the great river, on the East, & on the neck of land, on the west, & on Edward Elmars, & on John Pratts, & on Thomas Stantons land, on the South, & on M^r: Chaplayns land, on the North,

One parsell lijng on the east fide of the great river containing by estimation foure akers, & thirty four parches, more or les, abutting on the great river, on the west, & on the vpland, on the east,¹ & on Thomas Lords land, on the North, & on will: Lewises land, on the South,

One parsell lijng in the old oxpasture containing by estimation fourteen akers, more or les, which oxpasture abutteth on m^r: Haynses, m^r: Hookers, & m^r: Stons land, on the east, & on the litle river, & on the aforefaied land, on the South, & on the [20] High way leading from the mill into the country, on the North, & on the land now comon, on the west,

One parsell lijng in the cowpasture containing by estimation eight akers, more or les, which cowpasture abutteth on the westfeild, & on Thomas Standlys, & on Richard Goodmans land, & on the pinefeild, on the South, & on the land

¹The Secretary's record reads "river, on the east, & on Thomas Lords."

now comon, on the North, & on the necke of land, on the East, & on the little oxpasture, on the west,

One pfill Lying on the East side of The Great Riuer wich he bought of Stephn Post Contayñ by Eftmā one acre & three Roodes be it more or less Abutting on the Great Riuer¹ on the west & on Land Now or Latt Common on the East & on John Hopkens his Land on the South & on land belonging to the sayd m^r Goodwing on the North.

One pfill Lying on the east Side of The Greatt Riuer wich he bought of John Steel Contaiñ by Eftimā three acres & twenty & fower parches be it more or less abutting on the Greatt Riuer on the west & on land Now or latt Common on the East & on land now or latt belonging to Rich: webb on the North & on land now or latt belonging to Thomas Lord on the South

One parfill belonging to m^r Goodwin & to John Crow Joyntly Lying on the East Side of The Greatt Riuer partt whereof thay Bought of william Lawes & p of will Butteller & Zach fi[eld] & another pt of Thomas Lord & of Richard Lord & of Thomas Lord Junor & another partt of Ofias Goodwing & pt of John mores & pt of Richard Seamor & another p of Thomas Vpfunn: & Lyeth in a Greater parfill: the fore sayd pfills Contain by Eftimā Seuen hundreth Sixty & Six acres be it more or less Abutting on the Bogey medow on the west & Contenoeth vnto the Eand of harttford bounes on the East²

One parfill Lying on the west Side of the Littell Riuer Contaiñ by Eftimā twenty & eaight acres three Roodes & twenty & eaight parches be it more or Less & lyeth in a Greater pfill Contaiñ aboutht three hundreth acres Abutting on the Littell Riuer on the west³ & on the devidding Lyne between

¹The Secretary's record here inserts "east on the comon west," and omits all before "John Hopkins."

²The following differences are found in the Secretary's record of this parcel. All between "John Crow" and "partt" is omitted. For "Lawes" read "Lewis." After "Thomas Lord" insert "senior." For "mores" read "Morris." Omit "the fore sayd pfills." After "west" insert "& on the deviding lyne between the South & North side on the South."

³The Secretary's record says "East."

the South & the North Side on the South & Common land on the west & on the North.

One pfall on which a meseuag or Tenyment Now Standeth which he bought of Raph keeler with the houfe or houfes yerdes or orchardes thare in .being Contayning by Eftimation one Roode be it more or Les Abutting on the hyway Leding to the Pound hell on the west & on John Maynordes Land on the South & on the East^t

March
30, 1651

[21] One pfall of wodland which he bought of Raph keeller Contain̄ by Eftimā Seuen Acres be it more or Les Abutting on Richard Webbes Land on the East & on a hyway Leding from The Brickhell Swamp to the oldd oxpasture on the west & on & on Beniamim Bures Land on the South & on the hyway Leding frō the Brickhell Swamp to the Littell Riuer on The North.

Sold W^m W^m

Sold
W^m
williams

One pfall of wodland which he Bought of Raph Keeler Contain̄ by Eftimā Six Acres Three Roodes & Thirty & fower Parches² be it More or Les Abutting on a hyway on the East & on the Littell Riuer on the west & on Richard Semors Land on the South & on William Philepes his Land on the North.

One pfall Lying in the South meadow which was Called the Indians Land & now Giuen by the in Habitentes of the Towne to M^r Goodwing in Lew of his Land in the North meadow and is freedde frō any partt in the Common fenc Contain̄ by Eftimā

be it more or Les Abutting on Land belonging to the towne on the North & on the high way Ledding to the forty Acres on the East & on a Swamp belonging to diuers psons on the west & on

March the
5th 1653

One pcell of Meadow on the East side of the great ryū w^{ch} hee bought of John Hopkins contayning by eftimacion three Acres bee it more or lefs abutting upon the great Ryū on the West & on land now comōn on the East & on Stephen Pofts land on the North & on George Stockins land on the South.

¹The Secretary's record says "West."

The Secretary's record does not mention the perches.

More one pcell of Meadow on the East side of the great Ryū w^{ch} hee bought of M^r John Talcott Magistrate ad-^{Jan: 9th: 1654}ioyning to other of M^r Goodwins own land, contayning by estimation eleven acres twoe roods, 20 perches more or less

More one pcell of upland on the East side of the great riū which contaynes by estimation six hundred fifty four ^{Jan: 9th: 1654}acres more or less) wth all the imunities appurtenances & privelidges thereunto belonging, w^{ch} hee allso bought of M^r John Talcott Magistrate.

More one pcell of Meadow on the East side of the great riū, contayning by estimation nyne acres (more or less) w^{ch} ^{Jan: 10. 1654}hee bought of M^r John Allen abutting upon other of M^r Goodwins own land on the North & upon the Common East & upon the great Ryū west & upon the land of on the South.

More one pcell of upland on the east side of the great Ryū contayn by estimacion 230 acres (more or less) wth all appurtenances thereunto belonging w^{ch} hee bought of M^r John Allen allso together wth his pt in the 30 [acres of] land w^{ch} is yet undivided

[22] One parcell of land wth all the housing thereon ^{March: 10. 1655}lying on the East side of the great Ryū, together wth all that Island which is now in the ocupacion of Jonathan Gilbert which thee above sayd M^r Goodwin bought of William Holton contayning all the land both Meadow & fwamp & upland (wth all the appurtenances thereunto belonging) of the afore-sayd Willm Holton as it lyeth wthin the fence made by the sayd Willm, abutting the land now common, East & the great Ryū West & the land of Edward Andrewes South & other land of M^r Goodwins North.

One parcell of land w^{ch} hee received of M^r Westwood ^{March: 31. 1656}lying in the South Meadow contayning by estimacion four acres twoe roodes & tenn perches (more or less) abutting the land of M^r Whiting West, & the highway East & North, & M^r Goodwins land South.¹

¹ This paragraph has been crossed out in the original record.

March: 31. 1656

One pcell of land w^{ch} hee had by exchange from M^r Westwood beeing all his Meadow & fwampe lying on the East side of the great Ryu^d contayning by estimation twelve acres (more or les) abutting the great ri^u West & the upland of m^r Goodwin East & South [and] Thomas Watts his land North. The pcell above cancelled was a miftake, fould have beene recorded to M^r Westwood.

[23] Feb: Anno: dom: 1639:

Several parcells of Land in Hertford vpon the river of Conecticott belonging vnto Willm Westwood & to his heires forever.¹

viz: One parcell on which his dwellinge house now Standeth with other outhoufes gardens & orchards therein beinge p^t whereof he bought of Thom: Woodford & was parcell of his houfe Lott & p^t whereof he bought of Nath: Ely & was parcell of his houfe lott with a cart way vnto the Centenell hill Containeinge by Estimacon three acres (more or lesse) abuttinge on Nath Ely his Land on the West & on the high way Leadinge from the little River to the North meadow on the East & on Steph: Harts land on the North & on Thomas Woodfords Land on the South & on the East.²

One parcell lyinge in the little meadow containeinge by Estimacon one acre, & three roods, & three parches (more or lesse) abuttinge on the high way leading from the little River to the North meadow, on the West, & on the little River

¹The first ten parcels are in the handwriting of the second recorder, the next five in that of John Steele, the next two in that of William Andrewes, the last in that of John Allyn. The first ten parcels (there appearing as eleven) are entered in the Secretary's record vol. 1, part 1, page 19; the fifteenth with marginal date "febr: 1650," and the seventeenth with its marginal date vol. 2, part 1, page 4.

²In place of this parcel the Secretary's record has the two following:

"One pcell on w^{ch} his boufe now standeth wth other outhoufes and yards and gardens therein beinge conteyneing by estimation two acres thirty two pches more or les, thirty two pches whereof he bought of Edward Elmar and was pcell of his lott abutting vpon Nath: Elys land on the west, and the highway leading from the little river to the North meadow on the East, and Stephen Harts land on the north and Tho: Woodfords land on the South and East.

"One pcell Joyneing to his howflott conteyneing by estimation two roods more or les, w^{ch} he bought of Tho: Woodford, and was pcell of his howfe lott, abutting on the said will Westhoods land on the North, and on Tho: Woodfords land on the south & East and on Edward Elmars land on the East."

falling out of the North meadow, on the East, & on Rich: Webbs land on the North & on divers small Lotts on the South.

One parcell lying on the East Side of the Great river containinge by Estimacon Seaven acres one rood, & fixteene parches (more or lesse) abuttinge on Willm̄: Hides land on the South, & on Willm̄: Wadsworths land on the North, & on the Great river on the west & on the vpland on the East

One parcell in the North meadow containinge by Estimation ffive acres two roods twenty Seaven parches more or lesse abuttinge vpon John Crow his Land on the South: & John Clarks land on the N[orth] [24] & on the Great river on the East¹ & on the little river on the west.²

One parcell more lying in the North meadow of meadow & swampe contayninge by Estimacon fourty three acres, two roods, & twenty Six parches (more or lesse): viz: thirty foure acres & Six parches of meadow & nine acres two roods & twenty parches of Swampe abuttinge on the Great river on the East & on Zach: ffilds lands & on the necke of land on the west & on Willm̄: Butlers Land & on Thom: Birchwoods land on the South & on John Talcotts land on the North

One parcell lying in the old oxe pasture containinge by Estimacoñ twenty foure acres (more or lesse) which oxe pasture abutteth vpon the Land belonginge vnto M^r: Hains: M^r: Hooker: M^r: Stone: on the East, & on the little river on the South & on the high way leadinge from the mill into the Country on the North; & on the land now common on the west.

One parcell lying in the Cow pasture containinge by Estimacoñ Sixteene acres, & two roods, (more or lesse) which Cow pasture abutteth on³ Thom: Standlyes land Rich: Goodmans land & on the pine feild on the South & on the land now common on the North & on the necke of land on the East, & on the little oxepasture on the west.

¹ The Secretary's record says "west."

² The Secretary's record says "East."

³ The Secretary's record here inserts "the west fyeld and on."

One parcell lying in the ventureres feild containinge by Estimacon two acres, three roods, & eight parches (more or lefse)¹ which parcell of land he hath fold to Thom: Scott: & abutteth as appears in his Copes

[25] One parcell lying in the necke of land containing by Estimacon fourteene acres thirty two parches (more or lefse) three acres, one rood, twenty six parches whereof you bought of Thom: Scott abuttinge vpon the cow pasture on the west, & on the swampe belonging to the North meadow on the East; and on M^r: Goodwings² land on the South & on Richard Lordes² land on the North.

One parcell more in the necke of land containinge by Estimacon nineteene acres, three roods, thirty foure parches, abuttinge vpon the Cow pasture on the west & on the fwampe belonging to the North meadow on the East & on Thom: Scotts: land on the South & on Stephen Harts land on the North.

One pfill lying in the Coupastuer Contain by Eftimã Sixty eaight acres three Roodes & tenn Parches be it more or less Abutting on a hy way on the East & on the littell Riuier on the west & on John Prattes land on the South & on william pantrees land on the North.

One pfill lying in the foldiers filld wich he bought of Zachariah filld Contain by eftimã three acres be it more or less Abutting on Beniamim munes land on the North & on Zachariah filldes land on South & on the littell Riuier on the East

One parfill lying in the littell medow contay by eftimã one Roode more or les wich he bought of nathaniell yela Abutting on Richard Lordes land on the west & on william kellfeas land on the East & on Robbard Dayes land on the South.

¹In the Secretary's record the remainder of this paragraph reads, "abutting on the westfyeld on the East, and on the highway leading frõ the Cowpasture to the fwamp on the west and on Tho: Standlyes on the North and on Tho: Scotts land on the South."

Each of these names has been written over an erasure. In the Secretary's record they are left blank.

One parfill lying in the littell medow which he Bought of william Butteller Contayñ by Eftimã one Rood be it more or less Abutting on the littell Riuer on the east & on william parkers land on the west & on william westwodes land on the North & on william buttelers land on the South.

One perfell Lying in the Littell Medow Contaiñ by Eftimã one Acre Two Roodes & Twenty & fower parches be it more or Les partt where of he bought of Richard webb & a Nother partt he bought of Richard Lord & a Nother pt of Thomas Stanten & a Nother partt of Richard Church and a nother partt he bought of John Tayllcott Abutting on the hy way Leding frō the Littell Riuer in to the North [26] medow on the west, & on the Riuer falling outt of the North medow on the East, & on John Maynordes Land on the South, & on the Sayd Riuer, & on Edward Stebinges Land on the North.

One parcell which he had by exchange from M^r Goodwin beeing all his meadowe and fwamp lying on the East fidē of the great Ryū, contayning by eftimacō twelve acres (more or lefs) abutting the great Ryū West and upon the upland of Mr. Goodwin East & South & Thomas Wells his land North.¹

This pcell above cancelled should havee been & is now recorded to M^r Goodwin.

One parcell of land w^{ch} hee had by exchange of M^r Goodwin lying in the South Meadow, contayning by eftimacon four acres (more or lefs), abutting the land of M^r Whiting West, & the high way East & North, & M^r Goodwins land South.

More one parcell of upland on the east side the great Riuer which he bought of Sarj^t Thomas Spencer Many yeares agoe as is acknowledged by the Sd Spencer, containing forty five acres be it more or lefs & abutts on John warners land fowth & W^m Hides land North the wilderneys east, & Indians land west.

Land purchasēd by Captⁿ Aron Cook of Had^r.

¹This paragraph has been crossed out in the original record.

²This record is in the handwriting of John Allyn.

More one parcell of land which he Bought of John Day lyeing in the litle meadow containing by estimation five roods abutting on the high way leading from the litle River to the North meadow on the west on the litle Riuer on the east on m^r westwoods land on the North & Thomas Burnams land on the Sowth as doth appeare by a deed of sale Dated December 5^t acknowledged then before John Allyn Afsif^t: & witnessed by Benjamen Newbery & Cipryan Niccols

[27] Feb Anno dom: 1639

Severall parcells of land in Hertford vpon the river of Connecticutt belonginge to Thom: Root & to his heires forever¹

Viz: One parcell on which his dwellinge houfe now standeth wth yards, or gardens therein beinge containinge by Estimacoñ two roods (more or lesse) abuttinge on the highway leadinge from the Centinell hill to the Cow pasture on the South & on Stephen Harts on the North & on Samuell Hales his land on the² & Zachary ffeilds land on the East.

[West]

One parcell lyinge on the East fide of the Great River containinge by Estimacoñ four acres (more or lesse) abuttinge on the Great river on the west, & the land now common on the East & Daniell Garrads land on the South & Samuell Hales his land on the North.

One parcell lyinge in the pine feild containinge by Estimacoñ one acre two roods (more or lesse) abuttinge vpon the Cow past[ure] on the North & on the highway leadeinge from the Swampe to middle oxpasture on the South & on Dan: Garrads land on the East & on Willm Pratts land on the west:

One parcell lyinge in the west feild containinge by Estimacon two acres (more or lesse abuttinge on the high way leadinge from the cowpasture to M^r. Allens land on the East & upon Nath: Elyes land on the west [28] & on Thom:

alienated
To m^r Lord

¹The first five parcels are in the handwriting of the second recorder with marginal note in that of John Allyn, the last two in that of John Steele. The first five parcels are entered in the Secretary's record vol. 1, part 1, page 53.

²The Secretary's record here inserts "west."

Woodfords land on the North & on Rich: Olmesteads land on the South

One parcell lying in the fouldjers feild containinge by Estimacoñ one rood (more or lesse) abuttinge vpon the little river on the East & on the fwampe on the west & on John Purchases land on the North & on Willm Pratts land on the South

One pfill lying in the Coupastuer Contayning by estinã. Seuen acres 14 parches be it more or less Abutting on the hyway lying by the long hell on the west & on Zachariah felldses land on the South

One pfill lying att podounck, of Swamp, Contain by estim: five acres be it more or less abutting on the greatt Riuer on the west & on land Now common on the East & on Thomas wodfordes land on the South & on Samiwell kecherelles land on the North.

[29] Febr: Anno dom: 1639:

Severall parcells of land in Hertford vpon the river of Cannecticott belonging to Nicholas Olmstead & to his heires forever.¹

viz: One parcell lyinge in the necke of land containinge by Estimacoñ, two acres (more or lesse) abuttinge vpon the necke of land on the west & on a low fwampe in the necke of land on the North & on Willm Cornewells land on the South & East.

One parcell lyinge in the North meadow containinge by Estimacoñ one rood (more or lesse) abuttinge vpon the Great River on the East & on the little river on west & on Willm Pantryes on the North & on Rob: Dayes land on the South:

[30] Land in Hartford upon the riuer of Conecticut belonging to Richard Rifley his heires & afsignes foreuer.²

One parcell of land which he Bought of m^r John Crow being upland lyinge on the east Side of Conecticut riuer &

¹This record is in the handwriting of the second recorder. The two parcels are entered in the Secretary's record vol. 1, part 1, page 33.

²The two parcels are in the handwriting of John Allyn; the agreement and its marginal note in that of Richard Lord.

contains about Three hundred & Thirty acres be it more or less It being one mile & halfe in length & one Hundred & Ten rods in bredth & is abutted east on the Comons & west on the Sd M^r Crowes land & North on land belonging to M^r W^m westwoods heires & Sowth on land belonging to m^r Giles Hamlin as appears by his deed dated the 6^t day of June 1682 & the 14th of January 1683 acknowledge before John Allyn Afsist

One parcell of land which he Bought of Nath. willett as administrato^r to the estate of Jeremy Adams lyeing on the east side of Conecticut riu^r, which is all that peice or parcell of land which did belong to the sayd Jeremy Adams lyeing at a place comonly called Hoccanum (except Ten acres of the west end of the sayd land which was by the sayd Jeremy Adams engaged unto his late wife Rebeckah adams dureing her naturall life.) & after her deceafe the reverfion thereof to be & belong to the sayd Richard Rifely the whole containing by estimation Two Hundred & fifty Two acres be it more or less abutting on Hoccanum meadow on the west on the comons on the east & is Three miles in length on m^r Tho: wells his land on the North & on land now belonging to Joseph Hills on the Sowth which formerly was Gregory wintertons as appears by his deed dated 29th of February 1683 & acknowledged the 8th of march 168 $\frac{3}{4}$ before John Tallcot Afsis^t.

The Two parcels abou^e are recorde January 14: 1684.

Whereas their hath been a Controversy between Samuell Wells & Rich^d. Risley both of Hartford in the Collony of Conneticott respecting a Dividing Line between the Lands of Said wells & Risley on which their Dwelling houses now Stand at Hoccanum in Said Hartford It is hereby fully absolutely & finally agreed & Compounded Each wth: other for themselves their heirs Executors, administrators forever Viz^t: that Said Risleys Shall begin at the North line bounding the Lands formerly belonging to Joseph Hills now belonging to Joseph Keeny lying in Hoccanu^m aforesaid, and shall Run North upon the brow of the bank adioyning to the meadow five & forty Rods and from thence running Easterly to a ditch

over the High way now made by Said Richard Risley & from thence Easterly to the utmost Extent of their respective bounds parrallel to the rest of their Neighbours; and do further by these presents for themselves their heirs and afsignes for ever, Release discharge and Quitt Claime to all other Lands & parcells of Land that may be Supposed to Lye Between them, or to any Claim or Line that may be Supposed to Devide their afores^d: Land: Granting and allowing to Each other their heirs and afsignes the free use and Improvem^t. of all Lands or parcells of Land lying next to their own Lands from said line: for Confirmation of all the abovewritten premises we have hereto Sett our hands and Seals this thirtieth day of may in the year 1705

Sealed & Delivered in prefence of Samuell Wells O Seal

Joseph wadsworth

Aaron Cook.

Nath^l. Hooker

Richard Risley O Seal

The above written Richard Risley: & Samuell wells personally appeared in Hartford & acknowledged the above written agreement to be their Volluntary act Before me

Nath: Stanly Afsist.

Vera Copia Attest R^d. Lord Town Cler

[31] Febr: Anno dom: 1639:

Severall parcells of land in Hertford vpon the River of Canneticott belonging to John Mainard & to his heires forever.¹

Viz: One parcell on which his dwellinge house now standeth wth other outhoufes yards & Gardens therein beinge containe by Estimacōn two acres (more or lesse) abuttinge vpon the high way leadinge from the Palasado to the Centinell hill on the East & on John Pratts land on the south on the highway leadinge from Seth Grants vnto the Centinell hill on the west & on Rich: Webbs land on the North.

¹The first nine parcels are in the handwriting of the second recorder with marginal note in that of Richard Lord, the tenth to fifteenth in that of John Steele, the sixteenth and the paragraph interlined following the twelfth parcel in that of John Allyn. The first nine parcels are entered in the Secretary's record vol. 1, part 1, page 26; the fifteenth with marginal date "May the 20th 1651," twelfth, fourteenth, tenth and eleventh parcels, in the order given, vol. 2, part 1, page 12.

One parcell lying in the little meadow containge by Estimacoñ one rood two parches (more or lesse) abuttinge vpon Willm̄ Kelsyes land on the west & on Nath Elyes land on the East & on Willm̄ Butlers land on the fouth & on Willm̄ Wefthoods land on the North.

Jn^o day hath
Sold 3^o ½ of
mead. & Swamp
to
George pitkin
on y^e East fide
y^e great riv^r

One parcell lying on the East fide of the great river containge by Estimacoñ one acre eight parches (more or lesse) abuttinge vpon the great river on the west & on the vpland on the East & on Rich: Lords land on the North & on Thomas: Stantons land on the fouth.

One parcell more lying in the North meadow containge by Estimation two roods twenty five parches, (more or lesse) [32] abuttinge vpon the Great river on the East & on the little river on the west & on Willm̄ Ruscoes land on the fouth & on Thom: Scotts land on the North.

One parcell more lying in the North¹ meadow of meadow & fwampe containge by Estimacoñ fix acres thirty eight parches (more or lesse) viz foure acres eight parches of meadow & two acres & thirty parches of fwampe two roods of which fwampe he hath given to Ralph: Keeler & abutteth vpon Ralph Keelers land on the East & the necke of land on the west & on Rich: Goodmans land on the South & on Seth Grants land on the North.

One parcell lying in the Cowpasture containge by Estimacoñ three acres eleven parches (more or lesse) which Cowpasture abutteth vpon the west feild & on Thom: Standlys & on Rich Goodmans land & on the pine feild on the fouth & on the little oxpafure on the west & on the necke of land on the East & on the land now common on the North.

One parcell more in the little oxepafure containge by Estimacoñ fix acres (more or lesse) abuttinge vpon the Cowpafure on the East & on the high way lyinge North & South in that oxepafure on the west & on Thom: Stantons land on the fouth & on John Crowes land on the North:

[33] One parcell lying in the necke of land containge by Estimacoñ one acre & thirty three parches (more or lesse)

¹ First written "little."

abuttinge vpon the Cow pasture on the west & vpon Nicholas Olmestead land on the East & on Thom: Stantons land on the South & on Richard Webbs land on the North.

One parcell more lying in the necke of land, containinge by Estimacōn one acre two Roods & twenty one parches (more or les) abuttinge vpon the land now common on the west & on the swampe belonginge to the North meadow on the East & on Thom: Birchoods land on the fouth & on John Pratts land on the North.

One pfill lying in the Cowpastuer containē by estimā tenn acres three Roodes & thirtene parches be it more or less pt whare of he Recaiued of william pantre abutting on the hywayes on the East & on the west & on william prattes land on the South & on Nickolas Clarkes land on the North.

One pfill lying in the littell ox pasture wich he Recaiued of John morress for land belonging to the Sayd John maynerd lying in the pyne feildd Containē by estimā fower acres be it more or less Abutting on Richard Seamers land on the North & on John Steeles land on the South & on the hyway lying in thatt oxpastuer on the west & on the Coupastuer on the eastt

One pfill Lying on the East Side of the Great Riuer wich he Bought of Rich Lord Containē by estimā one acre be it more or les Abutting on the Greatt Riuer on the west & on John Skiners Land on the East & on Timothy Standlas Land on the South & on Land be Longing To the Sayd John Maynard on the North.

[34] M^r Westwood is to mayntayne the fence Belonging to the litle meadow between him & John Maynard from the high way to the riuer as appears By his engagement recorded In the 108 page of this Booke :

One parfill Lying in The Littell medow which he bought of william kelfa Containē by estimā one Roode & eaight parches be it more or Less Abutting on Roberd Dayes Land on the South & on william westwodes land on the west & on the North & on Land belonging To the fayd John Maynard on the East.

One pfall Lying in the Litell medow which ded Sum tyme ly in a Nother forme pt whare of he bought of william kelffe Contayñ by eftimã one Rood & eaight parches be it more or Les Abutting on the hyway Ledding from the Litell Riuer in to the North medow on the west & on the Riuer falling out of the North medow on the east & on Editha¹ Maynordes Land on the South & on William Westwodes Land on the North.

One pfall Lying in the North medow of medow & Swamp which he bought of Thomas Stanten Contayñ by Estimã fower acres one Rood & twenty & fower parches be it more or Les viz two acres two Roodes & thirty fouer parches of medow & one Acre two Roodes & thirty parches of fwamp Abutting on the Grett Riuer on the East & on the Neck of Land on the west & on Nickoles Clarck his Land on the South & on John: tayllcotes Land on the North.

more one parcell of land which John Day purchafsd of Captⁿ Aron Cook lying in the Neck of land containing by estimation fowerteen acres & Thirty Two rod abutting on land of John Churches on the North, & Nath: Goodwins land on the Sowth on the comon fence on the west, & on the Swamp belonging to the North meadow on the east, as appeareth by a deed Dated December 5 1679 acknowledged before John Allyn Afsis^t. & witnesed by Benj: Newbery & Cipryan Niccolls.

[35] Febr: Anno dom. 1639:

Severall parcells of land in Hertford vpon the river of Cannecticott belonginge to Nath: Barden & to his heires forever.²

viz: One parcell on which his dwellinge houfe now ftandeth wth yards & gardens therein beinge containinge by Estimacõn two acres two roods (more or lelse) abuttinge

¹ The name is "Edeltha" in the Secretary's record.

² The first three parcels are in the handwriting of the second recorder, the next four in that of John Steele, the next two with marginal note in that of William Andrewes, the last with marginal note in that of John Allyn. The first three parcels are entered in the Secretary's record vol. 1, part 1, page 17; the sixth to ninth, beginning with marginal date "June: 1648," vol. 2, part 1, page 65.

vpon the high way leadinge from the Cow pasture to the old oxepasture on the west & on M^r Stones land on the East & on John : Moris his on the fouth & on John Marfhes land on the North.

One parcell lyinge in the pinefeild containge by Estimation two acres (more or lesse) abuttinge vpon the high way leadinge from the mill into the Country on the South & on John Purchases land on the North & on Willm Parkers land on the East & on John : Moris his land on the west.

One parcell lyinge on the East side of the Great river containeinge by Estimacoñ two acres (more or lesse) abuttinge vpon a high way leadinge from the great river to the meadow on the North & on land now common on the South & on Willm Westlyes land on the west & on John Skinners land on the East :

One pfill of Swamp lying on the East Side of the greatt Riuer Contain by estimā three acres be it more or less wich he bought of william Edwardes Abutting on the hyway leading from the greatt River to the medow on the South & on william Edwardes land on the west & on Thomas allcockes land on the East

One pfill lying in the Coupastuer Contain by estimā fower acres two Roodes & Sixtene parches be it more or less Abutting [36] hywayes on the east & on the west & on John mores his Land on the South.

Oe paffill which he bought of John Marfh Contain by Estimā : Two acres be it more or Less Abutting on the hyway on the west & on the westfilld on the east & on Land now or latt belonging to John Ginings on the North & on Land belonging to the Sayd Nath Bardding on The South.

One pfill which he bought of Peeter Bufacer & ded Sum tyme be Long to John Genings & was his houfe Lott Contain by estimā two acres be it more or Less Abutting on the hyway on the west & on the west filld on The east & on Richard Lordes Land on the North & on Land belonging to the Sayd Nathanel: on the South.

Febr: 1. 1655

One parcell of land wth a meſſuage or tenem^t ſtanding thereon which was ſometimes the houſe & land of Seth Graunt bought of Nathaniel Ward & Edward Stebbin containyng by eſtimation twoe roodes (more or leſs) abutting the land of John Morris and Ozias Goodwin Eaſt, & the high wayes Weſt, North & South

One parcell of upland w^{ch} hee bought alſo of Nathaniel Ward & Edward Stebbin lying in the oxepaſture containyng by eſtimation tenn acres (more or leſs) abutting the high way Eaſt & South & the land of John Stedman w^{ch} was ſometime the land of Seth Graunt North & Weſt.

April 6th (1660)

One Parcel of mead: land w^{ch} he Bought of W^m Williams & was ſome time y^e land of Bartleme Barnard: lying in y^e North mead: In Hartford Containyng by eſtimation fower Acres (be it more or leſs) & abutteth on y^e great riuer eaſt on John marſh his land ſowth on John Pratt his land weſt on Thom: Cadwells land North

Gerhard Spencer hath by purches of m^r Richard Lord fifty rod of land Bownded weſt & north on a High way & on the eaſt on land belongyng to Captⁿ Allyn & s^d Lord & ſowth upon sd m^r Lords land as appeares by his deed dated May 5^t. 1683 and acknowledged the 15th of may 1683 before John Allyn Aſſiſt & recorded Aprill the 14th 1685¹

Jarad Spencer hath by exchange with the Towne of Hartford one parcell of land lyeing in the old oxpaſture containyng by eſtimation Ten acres be it more or leſs & abutts on w^m wadsworth oxpaſture on the eaſt on m^r Hookers on the ſowth & on Highway or Towne comon on the North & on the weſt & is ſixty rod in length North & ſowth & on the ſowth end Twenty rod broad & the north end Thirty & fower rods as appears by his writeing dated Aprill 28 1686 ſigned by John Tallcot John Allyn, Nath. Stanly, Barth: Barnard, & Richd Edwards recorded May 1st. 1686

One parcell which he Bought of his father Serj^t Tho Spencer lyeing on the eaſt ſide of the great Riuer being ſwamp

¹ This record is in the handwriting of John Allyn.

land containing by estimation one acre & a halfe be it more or lefs abuting on m^r olcots land east the sd Sarj^t Tho Spencers land west on John Eastons North and John Coales land sowth with liberty to pas through his land to this parcel & also liberty to turn his Team on the sayd land on the east end: as appears by his deed dated may 17: 1687 then acknowledged before John Allyn afsistant recorded may 23. 1687

[37] Febr: Anno. dom: 1639:

Severall parcell of land in Hertford vpon the river of Cannecticott belonging to Thom: Vpfon & to his heires forever.¹

One parcell lying in the west feild containing by Estimacon two acres two roods (more or lesse) whereof two roods was given for a house lott. abutting vpon the Cow pasture on the North & on Thomas Barns his land on the East & on the high way leadinge from the cow pasture to M^r Allens land on the west.

One parcell lying on the East side of the great river containe by Estimacon foure acres² (more or lesse) abutting vpon the great river on the west & on the land now common on the East & on Nicholas Ginnings land on the South & on John Purchases land on the North:

One pfill lying in the Coupastuer Contain by estimā fower acres two Roodes & sixtene perches be it more or less abutting on the littell Riuer on the west & on a hyway on the east & on william kelleas land on the South & on the widdow betteses land on the North

Jarrard Spencer Hath by purchase of Sam^l: Sedgwick One parcell of Land lying in the west Divifion Containing Twenty Acres, abutting on land belonging unto y^e S^d Sam^l: Sedgwick on the East & west, & upon Land belonging to Joseph Gillott South & upon a High way North as may more att Large appear by Deed Dated y^e 28th. day of June 1698,

¹The first two parcels are in the handwriting of the second recorder, the third in that of John Steele. The first two parcels are entered on the Secretary's record vol. 1, part 1, page 31.

²The Secretary's record says "two acres two roods."

acknowledged y^o 30 day of June before Caleb Standly asist: also in the Same Deed, the S^a. Jarratt Spencer hath liberty to Have fflower acres of land by the Said Sedgwicks Houfe to build upon ffor him Self & heirs for Ever provided the Said Spencer or his heirs shall Cleir & break up foe much of the said Twenty acres above mentioned next to Samⁿ: Sedgwick his Land it being within ffence according to -w^c the above^d. fflow^r. acres Shall bee this fflower acres to begin Twenty Rods westward ffrom the Said Sedgwicks now Dwelling Houfe & foe to Exttend twenty Rods west abutting upon the High way North & to Extend South the Same Breadth to make up the Compliment of fflower Acres:

Recorded July 3^d: 1698^t

[38] · Febr: Anno: dom: 1639

Severall parcells of land in Hertford vpon the river of Conneticott belonging to Ralph Keeler & to his heires forever²

Viz: One Parcell on which his dwelling houfe now ftandeth with other outhoufes yards & gardens therein beinge containge by Estimacoñ one acre more or lefse abuttinge vpon Joseph Maggotts land on the South & on John Wilcocks land on the west & on John Halls land on the East & on the high way leadinge from the mill to the fouth meadow on the North.

One parcell lyinge in the North meadow containge by Estimacoñ two roods (more or lefse) which was given him by John Mainard & was parcell & was parcell of his fwampe abuttinge vpon [39] the great river on the East & on John Mainards land on the west & on Richards Goodman & on Richard Goodmans land on the South & on Seth Grants land on the North:

Land belonging to Alexander Dowglas & his heires for euer In Hartford on Conecticut³

¹This record is in the handwriting of Richard Lord.

²This record is in the handwriting of the second recorder. The two parcels are entered on the Secretary's record vol. 1, part 1, page 30.

³This record is in the handwriting of John Allyn.

One parcell which he Bought of Thomas Huxly or Jehojadah Bartlet which was past over to him by Jarad Spencer on which there is a mefsuage or Tenement Contain- ing by eftimation fifty rods. Bownded North & west on the High way leading to windfo^r. on the eaft on Captⁿ Allyn & m^r Lords land Sowth on m^r Lords land sd Dowglafs being to mayntain a fufficient fence between him & s^d lord so far as sayd Lords land abutteth on his as appeares by his deed dated 23^d of October 1684 yⁿ acknowledged before John Allyn Afsist & recorded Aprill 15 1685.

[40] Feb: Anno dom: 1639:

Severall parsells of land in Hartford vppon the river of Conecticot belonging to Richard webb, & to his heirs for ever,¹

viz: One parfell on which his dwelling hous now standeth, with other outhouses, yards, or gardens therin being, contain- ing by estimation two akers, more or les, abutting on the high way leading from the Palasado, to the Centinell hill, on the East, & on Dorithee Chesters land, on the North, & on the high way leading from Seth Grants to the Centinell hill, on the west, & on John Maynerds land, on the South,

One parsell lijng in the little meadow containing by estimation two roods, & thirty parches, more or les, abutting on the high way leading from the little river to the North- meadow, on the west, & on the river falling out of the North- meadow, on the East, & on Steeven Harts land, on the north, & on will: westhoods land, on the South,

One parsell lijng on the East fide of the great river con- taining by estimation two akers, & sixteen parches, more or les, which he hath fold to will: Pantry, & abutteth as appeareth in his coppye,

One parsell on which M^r: John Haynses hous now standeth containing by estimation two akers, more or les, & abutteth as appeareth in his coppye,

¹The first nine parcels are in the handwriting of the first recorder, the last two in that of the second recorder. All the parcels are entered in the Secretary's record vol. 1, part 1, page 10.

One parsell lijng in the Northmeadow containing by estimation two akers, & fourteen parches, more, or les, abutting on the great river, on the east, & on the little river, on the west, & on will: Kelfyes land, on the South, & on Tim: Ständlys land, on the North,

[41] One parsell lijng in the Northmeadow of meadow, & fwamp, containing by estimation fiveteen akers, two roods, & fiveteen parches, more or les, viz: tenn akers three roods, & five parches of meadow, & foure akers three roods, & tenn parches of fwamp, abutting on Thomas Spensers land, on the west, & on the great river, on the East, & on Thomas Lords land, and on Rich: Lord jun: land, on the South, & on Thom: Standlys land, on the North,

One parsell lijng in the old oxpasture containing by estimation eleven akers, more or les, which oxpasture abutteth on M^r: Haynses, & on M^r: Hookers, & on M^r: Stones land, on the East, & on the little river, & on the aforefaided land, on the South, & on the land now comon, on the west, & on the high way leading from the mill into the country, on the North,

One parfell lijng in the cowpasture containing by estimation fix^t akers, & one rood, more or les, which cowpasture abutteth, on the west feild, & on Thomas Standlys, & on Rich: Goodmans land, & on the pine feild, on the South, & on the land now comon, on the North, & on the necke of land, on the East, & on the little oxpasture, on the west,

One parsell lijng in the venterers feild containing by estimation two akers, three roods, & eight parches, more or les, abutting on the pine feild, on the west, & on the high way leading from the cowpasture to the fwampe, on the East, & on James Olmsteads land, on the South, & on Rich: Goodmans land, on the North,

One parcell in the necke of land containinge by Estimation foure acres one rood & twenty seaven parches (more or lesse) abuttinge vpon the Cowpasture on the west & the Swampe belonginge to the North meadow on the East, &

¹The Secretary's record says "five."

John Mainards land on the South & James Olmsteads land on the North.

[42] One parcell more lyinge in the necke of land containing by Estimacon two acres, two roods twenty eight parches (more or lesse) abuttinge vpon James Olmsteads land on the South, & on Thom: Scotts land on the North: & on the cowpasture on the west & on the swampe belonginge to the North meadow on the East

[43] Feb: Anno dom: 1639

Severall parsells of land in Hartford on the river of Conecticot, part wherof was fequestred for Barthelenew Greene, & now fetled on John Crow by the inhabitants of this towne, & belongeth to him, & to his heirs for ever,¹

Viz: One parsell lijng in the little meadow containing by estimation two roods, more or les, abutting on the high way leading to the Northmeadow from the little river, on the west, & on the high way lijng North, & South in that meadow, on the east, & on will: Pantrys land, on the North, & on M^r: Allens land, on the South,

One parsell lijng in the Northmeadow containing by estimation one aker, two roods, & thirty nine parches, more or les, abutting on the great river, on the East, & on the little river, on the west, & on will: westhoods land, on the North, & on John Higgsons land, on the South,

One parsell more lijng in the Northmeadow of meadow, & fwamp, containing by estimation twelve akers, & eight parches, more or les, viz: eight akers, one rood, & twenty foure parches of meadow, & three akers, two roods, & twenty foure parches of fwamp, abutting on the great river, on the East, & on the necke of land, on the west, & on will: Pantrys land, on the South, & on John Marfhes land, on the North,

¹The first six parcels are in the handwriting of the first recorder with marginal note in that of John Allyn, the next three in that of the second recorder (the third written with different ink from the other two), the next five in that of John Steele with marginal note in that of John Allyn, the last two with marginal note in that of William Andrewes. The first nine and the eleventh to thirteenth parcels are entered on the Secretary's record vol. 1, part 1, page 15; the tenth vol. 2, part 1, page 74; the eleventh to sixteenth vol. 2, part 1, page 76.

One parsell lijng on the East side of the greate river containing by estimation one aker, two roods, & fifteen parches, more or les, abutting on the great river, on the west, & on the vpland, on the East, & on Nat: Richardses land, on the South, & on will: Parkers land, on the North.

One parfell lijng in the cowpasture containing by estimation eight akers, more or les, which cowpasture abutteth, on the westfeild, & on [44] Thomas Standlys, & on Richard Goodmans land, & on the pinefeild, on the South, & on the land now coñmon, on the North, & on the neck of land, on the East, & on the little oxpasture, on the west,

One parfell lijng in the little oxpasture containing by estimation fiveteen akers, more or les, abutting on the cowpasture, on the East, & on the Land now coñmon, on the west, & on John Mainerds land, on the South, & on Rich: Churches land, on the North,

One parcell lyinge in the necke of land containinge by Estimacoñ two acres, three roods, & nine parches more or lefse abuttinge vpon the cow pasture on the west & on the fwampe belonginge to the North meadow on the East & on Willm Butlers land on the South & on m^r Goodwins land on the North

One parcell more lyinge in the necke of Land contayninge by Estimacoñ foure acres foure parches more or lefs, abuttinge vpon the land now common on the west & on the Swampe belonginge to the North meadow on the East & on M^r Goodwins land on the South, & on M^r Allins land on the North.

One parcell lyinge on the East side of the great contayninge¹ wth he Received by exchanginge wth Thom: Lord fen:² for a parcell of land belonginge to the sayd John: Crow lyinge in the North meadow contayninge by estimacoñ three acres twenty foure parches more or lefse abuttinge vpon the great River on the west & on the vpland on the East & on

¹This word has been crossed out in the original record. In its place the Secretary's record says "river."

²This suffix is not in the Secretary's record.

John Steels land on the North¹ & on M^r Goodwings land on the fouth.²

One parfell lying on the west fide of Rockihell Contayñ <sup>Sold m^r
Blackletch
1663</sup> by Eftimā forty acres which m^r william Goodwing & John Crow Joyntly Bought of James Coll Abutting on m^r Hopkins his Land on the North & on Thomas Ofmores Land on y^o South & on Jams Colles land on the west & on Rockehill on the East ten acrs of it was bought of Tho: Bull³

[45] One parfell Lying on the East Side of The Grett Riuer Contaiñ by Eftmā Two acres be it more or Les which he Refaiued of John Marfh for Land Lying in the North medow belonging to the fayd John Crow Abutting on the Grett Riuer on the west & on Land Now Common on the East & on John Bidwells Land on the South & on william westwodes Land on the North.⁴

One parfell Lying on the East Side of the Grett Riuer which he Refaiued allfo of John marfh⁵ for Land belonging to the fayd Jo[hⁿ] Crow, Contaiñ by Eftimā Two acres be it more or Les Abutting on Georg Steeles Land on the East & on Thomas Ofmeres Land Land on the west & on John Tayllcotts Land on the South & & on Georg Stockings Land on the North.

One parfell of land Lying on the East Side of the Grett Riuer which he Refaiued pt of it of John marfh for Land belonging to the fayd John Crow Lying in the North medow Contaiñ by Eftmā fower acres Three Roodes & Sixteene⁶ parches be it more or Les which ded Sumtyme belong partt of it To M^r Samiwell Stone & pt of it to Seath Grant & pt of it to Edwerd Ellmer & pt of it to william Parker & a nother pt to John Clarck Abutting on the Grett Riuer on the west & on the wodland⁷ on the East & on Nathaniell Richardes

¹The Secretary's record says "fouth."

²The Secretary's record says "north."

³After "East" the Secretary's record says "part of it did sometimes belong to Thomas Bull."

⁴Against this paragraph, and probably applying also to the two next following it, the Secretary's record has the marginal date "March: 20. 1645."

⁵The Secretary's record here inserts "for land in the North meadow."

⁶The Secretary's record, vol. 1, says "seuenteenc."

⁷The Secretary's record, vol. 1, says "Vpland."

his Land on the South & on Thomas Standles Land on the North.¹

One pcell Lying on the East Side of the Grett Riuer which he boughtt of John Hopkins Contain by Eftimā Three Acres be it More or Les Abutting on the Grett Riuer on the west & on the vpland on the East & on Land belonging to the Sayd John Crow on the South & on the North.²

febr: 24 1653

One pcell lying on the East fide of the great Ryū w^{ch} hee boughtt of Tho: Spencer contayning by eftimacōn one acre & twoe roods abutting upon the great Ryū on the west, and upon the land of Arthur Smith on the south & upon the brooke falling into Hockanum Ryveret on the East & upon Willm Hides land on the North.

More one pcell on the East fide of the great Ryū which hee boughtt also of Thomas Spencer contayning by eftimacōn one acre, w^{ch} was fequestred for m^r Woolcott abutting upon Thomas Scotts land on the West & upon the land of John Bayfy on the East, & on Math: Marvens land on the South & on Tho: Scotts on the North.

[46] Feb: Anno dom: 1639

Severall parsells of land in Hartford on the river of Connecticut belonging to Nicholas Clerk, & to his heirs for ever,³ viz: One parsell on which his dwelling hous now standeth, with yards, or gardens therin being containing by estimation two akers, more or les, abutting on the high way leading into the necke of land, on the East, & on the high way leading into the necke of land, on the west,⁴ & on the high way leading from the Northmeadow to the Centinell hill, on the South, & on M^r: Allens land, on the North,

One parsell lijng in the fouldjers feild containing by estimation two roods, more or les, one rood wherof he bought

¹ This note follows in the Secretary's record. "I pray looke if these 3 pcells be not copied out to John Crowe before."

² This note follows in the Secretary's record. "This pcell is fet down to M^r Goodwin in fo. 75."

³ The first eleven parcels are in the handwriting of the first recorder, the last two in that of the second recorder. All the parcels are entered in the Secretary's record vol. 1, part 1, page 23.

⁴ The west boundary is left blank, in the Secretary's record.

of Georg Steele, abutting on the little river, on the East, & on the high way leading into the neck of land, on the west, & on John Clerks land, on the South, & on the way allowed to M^r: Allen to the river, on the North,

One parsell lijng in the little meadow containing by estimation one rood, more or les, abutting on the river falling out of the Northmeadow, on the East, & on will: Parkers land, on the west, & on will: westhoods land, on the North, & on will: Butlers land, on the South,

One parsell lijng in the Northmeadow containing by estimation one rood, & twenty parches, more or les, abutting on the great river, on the East, & on the little river, on the west, & on Nick: Olmsteads land, on the North, & on Rob: Days land, on the South,

One parsell more lijng in the Northmeadow of meadow, & fwamp containing by estimation three akers, one rood, & feven parches, more or les, viz: one aker, three roods, & thirty feven parches of meadow, & one aker, & one rood, & tenn parches of fwamp, abutting on the great river, on the East, & on the neck of land, on the west, & on Steeven Hartts land, on the South, & on Thomas Stantons land, on the North,

One parsell lijng on the East fide of the great river containing by estimation, two roods, & foure parches more or les, abutting on the great river, on the [47] west, & on Dorithee Chesters land, on the North, & on John Pratts land, on the South, & on the vplnd, on the East,

One parsell lijng in the necke of land containing by estimation, one aker, more, or les, abutting on the high way leading into the neck of land toward the East, & on Thomas Allcoats land, toward the North, & on will: Pratts land, toward the west, & on matt: marvens land toward the South,

One parsell lijng in the cowpasture containing by estimation three akers, more or les, which cowpasture abutteth on the westfeild, & on Thomas Standlys, & on Richard Goodmans, & on the pinefeild, on the South, & on the little oxpasture, on the west, & on the neck of land, on the East, & on the land now comon, on the North,

One parsell lijng in the little oxpasture containing by estimation fix akers, more or les, abutting on the cowpasture, on the East, & on the high way lijng North, & South in that oxpasture, on the west, & on Rob: Days land, on the South, & on Nat: Elys land, on the North,

One parsell lijng in the pinefeild containing by estimation two akers, more or les, abutting on the high way leading from the fwamp to the middle oxpasture, on the North, & on John Purchases land, on the East, & on Rob: wades land, on the west, & on John Morrisises land, on the South,

Sold
Jno morris

One parsell of fwamp lijng on the East fide of the great river, containing by estimation foure akers, more or les, abutting on the great river, on the west, & on will: Parkers land, on the South, & on Ben: Burrs land, on the North, & on the Land now cōmon, on the East, west this

[48] One parcell lyinge in the necke of land containinge by Estimacoñ one rood & one parch (more or lefse) abuttinge vpon the Cow pasture on the west & vpon Nicholas Olmesteads land on the East & on Willm̄ Parkers land on the fouth & vpon Edward Elmers land on the North.

One parcell more lyinge in the necke of land containinge by Estimacoñ one Rood & twenty parches (more or lefse) abuttinge vpon the Cowpasture on the west & on the fwampe belonginge to the North meadow on the East & on Thom: Stantons Land on the South & on Willm̄ Kelsyes land on the North

[49] Land In Hartford vpon Conecticut belonging to Thomas Clarke & his heires foreuer recorded May 21: 1668:¹ one Percell of land on which his house standeth which he Bought of W^m Callfey containing by estimation Thirty Rodd Be it more or lefs abutting on Nicholas Clarke his land on the North on the High way on the East, & on W^m Callfeyes land on the west & Sowth: which sayd percelf of land is wholly to be fenced In wth a fence of fīue good rayles

¹ This record is in the handwriting of John Allyn.

& to be so kept & Secured for ever by Thomas Clarke & his heirs, as he hath engaged by a writing under his hand

[50] Feb: Anno dom: 1639:

Severall parsells of land in Hartford vpon the river of Conecticot belonging to will: Butler, & to his heirs for ever,¹

viz: One parfell containing by estimation two akers, more or les, abutting on the high way leading from the little river to the North meadow, on the East, & on John Taylcoots land, on the West, & on M^r: Stones land, on the South, & on Thomas woodfords land, on the North,

One parfell lijng in the little meadow containing by estimation three roods, & twenty feven parches more or les, abutting on the high way leading from the little river to the Northmeadow, on the west, & on the river falling out of the Northmeadow, on the East, & on John Pratts land, on the South, & on divers small lotts, on the North,

One parfell of meadow, & fwamp lijng in the Northmeadow containing by estimation three akers, & thirty five parches, more or les, viz: two akers, two roods, & tenn parches of meadow, & two roods, & thirty five parches of fwampe, abutting on the great river, on the East, & on the little river, on the west, & on will: Pantrys land, on the South, & on will: Rufcoes land, on the North,

One parsell more of meadow, & fwampe lijng in the Northmeadow containing by estimation seventeen akers, & eighteen parches, more or les, viz: fourteen akers, & twentye two parches of meadow, & two akers, three roods, & thirty six parches of fwamp abutting on the great river, on the east, & on Thomas Burchoods land, on the west, & on Thomas Standlys land, on the South, & on will: westhoods land, on the North,

One parsell lijng on the East fide of the great river containing by estimation three akers, & twenty foure parches, more or les, abutting on the great river, on the west, & on

¹ The first seven parcels are in the handwriting of the first recorder, the last in that of John Steele. The first seven parcels are entered on the Secretary's record vol. 1, part 1, page 43.

the vpland, on the East, & on will: Lewises land, [51] on the South, & on Steeven Posts land, on the North,

One parfell lijng in the cowpasture containing by estimation feven akers, more or les, which cowpasture abutteth on the westfeild, & on Thomas Standlys, & on Richard Goodmans land, & on the pinefeild, on the South, & on the land now com̄on, on the North, & on the neck of land, on the East, & on the little oxpasture, on the west,

One parfell lijng in the little oxpasture containing by estimation fourteen akers, more or les, abutting on the cowpasture, on the East, & on the high way lijng North, & South, in that oxpasture, on the West, & on the high way leading from the cowpasture into the cuntrye, on the South, & on will: Heatons land, on the North,

One pfill lying in the littell medow wich he bought of Nickolas Clarck contā by Eftnā one Rood be it more or les Abutting on the littell Riuer on the East & on william Parkers land on the west & on william westwodes land on North & on land be longing to Sayd william Butteler on the fouth

[52']

[53] Feb: Anno dom: 1639:

Severall parsells of land in Hartford vppon the river of Conecticot belonging to Natthaneell Richards, & to his heirs for ever,²

viz: One parsell on which his dwelling hous now standeth, with other outhouses, yards, or gardens therein being containing by estimation two akers, more or les, abutting on the high way leading from the towne to the mill, on the South, & on m^r: Allens, & on will: waddsworths land, on the west, & on will: waddsworths land, on the North, & on Thomas Stantons land, on the East,

¹ Blank in the original record.

² The first seven paragraphs are in the handwriting of the first recorder, the three following in that of John Steele. The first seven parcels are entered on the Secretary's record vol. 1, part 1, page 4; the three following vol. 2, part 1, page 55. Against the first of these three, and probably applying also to the other two, is the marginal date "febr: 1650."

One parsell lijng in the little meadow containing by estimation two roods, & three parches, more or les, abutting on the high way leading from the little river to the Northmeadow, on the west, & on m^r: Goodwings land, on the North, & on m^r: Stones land, on the South, & on the river falling out of the North meadow; on the East,

One parsell lijng in the Northmeadow containing by estimation one aker, two roods, & sixteen parches, more or les, abutting on the great river, on the East, & on the little river, on the west, & on Thomas Lords land, on the South, & on Dorithee Chesters land, on the North,

One parsell more lijng in the Northmeadow of meadow, & fwamp containing by estimation eleven akers, two roods, & eight, & twenty parches, more or les, viz: eight akers, one rood, & eight parches of meadow, & three akers, & one rood, & twenty parches of fwamp, abutting on the great river, on the East, & on the neck of land, on the west, & on John Pratts land, on the South, & on Rob: Days land, on the North,

One parsell lijng in the old oxpasture containing by estimation thirteen akers, more or les, which oxpasture abutteth on the land belonging to m^r: Hayns, m^r: Hooker, & to m^r: Stone, on the East, & on the little river, & on the faied land, on the South, & on the high way leading from the mill into the [54] Country, on the North, & on the land now common on, the west.

One parsell lijng in the cowpasture containing by estimation foure akers, two roods, & thirty three parches, more or les, which cowpasture abutteth on the westfeild, & on Thomas Standlys, & on Rich: Goodmans land, & on the pinefeild, on the South, & on the land now common, on the North, & on the neck of land, on the East, & on the little oxpasture, on the west,

One parsell lijng on the East fide of the great river containing by estimation one aker, two roods, & twelve parches, more or les, abutting on the great river, on the west, & on the vpland, on the East, & on John Crows land, on the North, & on Edward Stebbins land, on the South,

One parfell Lying in the Neck of Land which¹ he bought of Nathaniell yele Contaiñ by Eftimã fue Acres one Rood & Seunteene parches be it more or Les partt whare of ded Sume Tyme be long to John Clarke Abutting on the Hyway Leding toward winfor on the weft & on the Swamp belonging to the North medow on the Eaft & on william Rufcoes Land on the South & on the widow Standles land on the North.

One parfell of medow Lying in the North medow which he Bought of m's Chefter Contaiñ by Eftimã one Acre 8 parch be it more or Les Abutting on the Grett Riuer on the Eaft & on the Littell Riuer on the weft & on Land belonging to the Sayd Nathanel Richardes on the South & on Richard Lordes Land on the North.

One pfell of wodland Contaiñ by Eftemã forteene Acres one Roode & Twenty Parches be it more or Les Abutting on a hyway on the Eaft & on the Littell Riuer on the weft & on Richard Churches Land on the South & on John Tayllcottes Land on the North.

[55']

[56] Feb: Anno dom: 1639:

Severall parsells of land in Hartford on the river of Conecticot belonging to Thomas Lord fen: & to his heirs for ever,²

viz: One parsell on which his dwelling hous now standeth, with other outhouses, yards, or gardens therin being, containing by estimation one aker, & one rood, more or les, abutting on the high way lijng on the Northside of the little river, on the South, & on Thomas Standlys land, on the East, & on Rich: Lords land, on the west, & on Rich: Olmsteads land, on the North,

One parsell lijng in the little meadow containing by estimation three roods, & feventeen parches, more or les,

¹The Secretary's record says "pt wherof."

²Blank in the original record.

³The first seven parcels are in the handwriting of the first recorder with marginal notes in that of Richard Lord, the two following in that of the second recorder. All the parcels are entered on the Secretary's record vol. 1, part 1, page 3.

abutting on the high way leading from the little river, to the Northmeadow, on the west, & on the high way lijng North, & South in that meadow, on the East, & on will: Lewises land, on the South, & on John Taylcoots land, on the North,

One parfell lijng in the North meadow of meadow, & ^{given} ^{R^d Lord} fwamp, containing by estimation two akers, & three roods, more or les, viz: two akers, two roods, & tenn parches of meadow, & thirty parches of fwamp, abutting on the great river, on the East, & on the little river, on the west, & on John marshes land, on the South, & on Nat: Richardses land, on the North,

One parsell more of meadow, & fwamp lijng in the North-^{belongs} meadow containing by estimation nineteen akers, & twenty ^{to R^d Lord} two parches, more, or les, viz: fourteen akers, & twenty two parches of meadow, & five akers of fwamp, one aker wherof he hath given to Richard Lord jun: abutting on the great river, & on Rich: Lord jun: land, on the east, & on W^m Lewis his¹ land, on the west, & on Richard webbs [57] Land, & on Rich: Lord jun: land, on the North, & on will: Lewises land, on the South,

One parsell lijng on the East fide of the great river containing by estimation three akers, & twenty foure parches, more or les, abutting on the great river, on the west, & on the vpland, on the East, & on m^r: Goodwings land, on the South, & on John Steels land, on the North,

One parfell lijng in the cowpasture containing by estimation nine akers, three roods, & twenty five parches, more or ^{belongs} ^{to R^d: Lord} les, which cowpasture abutteth on the westfeild, & on Thomas Standlys, & on Rich. Goodmans land, & on the pinefeild, on the South, & on the land now comon, on the North, & on the neck of land, on the East, & on the little oxpasture, on the west,

One parsell lijng in the little oxpasture containing by estimation fiveteen akers, more or les, abutting on the high ^{belongs} ^{to} way lijng North, & South in that oxpasture, on the East, & ^{R^d: Lord}

¹ First written "the neck of" and changed by John Allyn. The Secretary's record says "the necke of."

on the land now com̄on, on the west, & on Rich: Lords land, on the North, & on John Clerks land, on the South

One parcell lying in the necke of land Contayninge by eftimacoñ three acres one Rood & thirty one parches (more or leffe) Abutting on the Cowpasture on the [] west & on the fwampe belonging to the North meadow on the East & on Richard Lords land on the south & on John Pratts land on the North.

One parcell more lying in the necke of land Contayneing by Eftimation fix acres & Eleaven parches (more or leffe) Abutteinge on land now Common on the west & on the fwampe belonginge to the North meadow on the East & on Richard Lords land on the south & on land Appoynted to mayntaine a fence ftandinge on p^t of the End of the North meadow on the North:

[58¹]

[59] Feb: Anno dom: 1639:

Severall parsells of land in Hartford vpon the river of Conecticot belonging to Benjamin munn, & to his heirs for ever,²

viz: One parsell on which his dwelling hous now standeth containing by estimation two roods, more or les, abutting on the high way leading from the Centinell hill to the cowpasture, on the South, & vpon Thomas Roots land, on the East, & on Sañ: Haleses land, on the west, & on Steeven Hartts land, on the North,

One parsell lijng in the westfeild containing by estimation two akers, more or les, abutting on the high way leading from the cowpasture to m^r: Allens land, on the East, & on the venterers feilde to the west, & on Zacharye ffilds land, on the South, & on Thomas Barneses land, on the North,

One parsell lijng on the East fide of the great river containing by estimation foure akers more or les, abutting on

¹ Blank in the original record.

² This record is in the handwriting of the first recorder with marginal note in that of John Allyn. All of the parcels are entered in the Secretary's record vol. 1, part 1, page 46.

the great river, on the west, & on the lande now cōmon, on the East, & on John warners land, on the South, & on Danniell Garradds land, on the North,

One parsell lijng in the fouldjers feild containing by estimation two roods, more or les, part wherof he bought of Nicholas Disbro, & abutts on the little river, on the East, & on the fwampe on the west, & on John Holloways land, on the North, & on John warners land, on the South,

One parsell lijng in the pinefeild containing by estimation three akers, more or les, abutting on the high way lead-^{Sold}ing from the fwampe to the middle oxpasture, on the North, & on [60] Nicholas Disbros land, on the East, & on John Purchases land, on the West, & on Nat: Bardens land, on the South, ^{Jno. Morris}

[61] Feb: Anno dom: 1639

Severall parcells of land in Hartford on the river of Canecticott belonginge to Andrew Warner Deacon to the Church of Christ there & to his heires forever:¹

viz: One parcell on which his dwellinge houfe now standeth with other out houfes, yards, or gardens therein beinge, containinge by estimacoñ two acres, more or lesse, abuttinge on the high way lyinge on the South fide of the little river on the North, and on the high way Leadinge from Georg Steels to the South meadow on the South & on Samuell Wakemans Land on the East & on Nathanielle Wards land, on the West.

One parcell lyinge p'ly in the South meadow, & p'ly in the Oxe pasture containinge by estimacoñ fourty fix acres, more or lesse abuttinge on the high way Lyinge North & South in that meadow on the East & on John Bayfees land & on a high way on the West & on M^r Willis Land on the South & on Thomas Ofmers Land on the North. ^{11 Acres ¼}
^{Sold to}
^{M^r J: Richards}

One parcell lyinge in the South Meadow containinge by Estimacoñ three acres more or lesse, abuttinge on Thomas ^{Sold to}
^{M^r J: Richards}

¹ The first six parcels are in the handwriting of the second recorder with marginal notes in that of John Allyn, the remainder of the record in that of John Allyn. The first six parcels are entered on the Secretary's record vol. 1, part 2, page 10.

Ofmers Land, on the North, & on M^r Willis Land on the South, & towards the West, & on the high^l Leadinge to the fourty acres on the East.

One parcell in the fourty acres containinge by Estimacon Seventeene acres more or lesse, abuttinge on M^r Stones Land on the North & on John Whites Land toward the South, & on George Steels Land toward the East & on a Swanipe, on the West.

One parcell lyinge in Hockanum containinge by Estimacon Eleaven acres more or lesse abuttinge on the Great River on the west & on the vpland on the East & on John Whites Land on the South & on George Graves Land on the North

[62] One parcell Lyinge in the little meadow Containinge by Estimacoñ one acre & two roods more more or lesse abuttinge on the Great river on the East, & on the high way lyinge North & South in that meadow on the west & on the high way leadinge from the Towne to the great River on the South & on John Whites Land on the North

One Parcell of wood land Containing By estimation thirty Acres be it (more or lefs) abutting on the hy way that runs upon Rocky hill on y^o east on m^r willys his land on the Sowth on John White his land on y^o North & on Comon land on y^o west;

December:
6^t: 1656

Know all men by these presents that I w^m Loueridg of Hartford upon y^o Riuer of Conecticut Hatter doe owe & acknowledg my self to owe & to be endebted to Andrew warnar of y^o fame Towne the full & Just Sum^e of one Hundred & thirty pownds Sterl: wth is for and in Confideration of y^o now dwelling houfe of y^o Sayd Andrew: wth his houfe lott wth all other howfes Barnes, garden & orchard belonging to it wth a parcell of vpland all wth I haue now Bought of the Sayd Andrew, as is more fully exprest in his deed of Sale this payment to be made in maner as followeth (viz) forty pownds of it I will pay to the Sayd Andrew or his assigns

¹The Secretary's record says "highway."

the first day of July now Next enfueing, & forty pownds in y^o first of July in the year Sixty one & fifty pownds more the first of July in the year 1662: to be payd one third part In wheat the other third part in peaf, both at the price Currant & y^o other third part in Suteable Hatts the Corn to be payd in at the Comon landing place or any Houfe in Hartford as the Sayd Andrew or his afsigne Shall appoynt, the Corn to be Sweet & clean & euery way well Conditioned & the hats to be two Shillings in the pownd cheaper then I Sell thos Sorts By retayle that thefe payments be well & truly made I binde my Self my heirs & afsignes & for more full Security I Binde ouer the whole incfsuage or tenement aboue mentioned wth all the perticulers belonging thereunto & doe hereby wholly disable my Self my heirs executors & afsignes from making any fale or morgage of y^o Sayd premises or any part therof to any perfon or perfons, till y^o debt herein exprest be truly & fully payd & discharged In witnefs hereof I haue fet my hand & Seal to thefe presents this eighteenth of Nouember in y^o year one thowfand Six Hundred fifty Nine.

William Loueridge

Subfcribed & Sealed in	This writing is a true Coppy of a
the prefence of vs:	writing fubfcribed By William
Andrew Bacon:	Loueridge & recorded this 6 ^t of
Thom: Burman;	December: 1659:

By me John Allyn register.

One parcell which he had In exchange of Thomas Hosmor, lyeing in the Sowth meadow Contayning by estimation Two Acres be it more or lefs abutting on m^r willys his land Sowth & on his the Sayd warners one land on the Eaft & towards the Sowth & on John whites land on the weft, & on the high way leading from the Towne to the forty acres on the North.

Sold to M^r:
J: Richards:

[63] More one parcell of land which he had In exchange of John white lyeing in the forty acres Containeing by estimation three acres (be it more or lefs) abutting on Thomas Hofmor on the Sowth on the wett Swampe on the weft & on John whites land North, & on the great Swamp east

part of:
to Tho:
Hosmer

Sold to
John latimer
& then to
Jer Adams

More one percell of vpland which is his diuifion on the east Side of the Riuer at Hockanum, Containing by eftimation Two Hundred & fiftwo acres of vpland (be it more or lefs) abutting on m^r Wells his land North & on Steuen dauis Sowth, & on Hockanum medow weft, on the wildernes east

Sold to
Latimore
& by latimer
Sold Jer:
Adams:

More one percell of vpland which he had In exchange of John white lyeing In Hockanum Conteing by eftimation one Hundred & fifty acres (be it more or lefs). abutting on edward Andrews land weft & on Rob: Bartlets land Sowth & on land not yet diuided North on Comon land on the east,

[64] Land In Hartford upon the Riuer of Coñecticut belonging to M^r Eliezur Waye & his heirs foreuer,¹

Sold m^rs
wilfon

One percell of land wth a Mefuage or Tenement Standing there on which he Bought of m^r Thomas Welles together wth the outhoufes yards gardens pastures there in being, which Sayd percell of land Containes by estimation Three Acres (be it more or lefs) & abutts on the high way of the North Side the litle Riuer on the Sowth, & on the high way leading from the pallasadoe to the Centinell Hill on the west on Jeramy Adams his land on y^e North & on m^{rs} Stone^s land on the east: Recorded Feb: 26th; 1666:

more one parcell of woodland which he bought of Benjamin Harbowr lyeing about halfe a mile off of the Sayd Harbo^rs dwelling houfe & abutteth on land of Lieutenant Thomas Bull on the North, & on land of Enfigne Thomas Watts on the weft, & on a high way on the Sowth & the East as appears by a deed of Sale dated may the 11th 1674. witnessed by Nath: Standly & Jane Reis, & acknowledged the Same day before m^r Sam^l willys & recorded may 12th 1674;

Enf: watts by a writing under his hand acknowledged that m^r way & himfelfe were agreed about the line between them haucing viewed the meer Stones of the land he the Sd m^r way bought of Ben: Harbo^r. this 11th may 1674: vera copia

John Allyn register:

¹ This record is in the handwriting of John Allyn with marginal notes in that of Richard Lord.

more one parcell of land lyeing in the west feild which he bought of John Stedman Containing by estimation five ^{Sold Jon^s Athley} acres more or less, abutting on the High way east on Jarad Spencer & Goody Gibbons land on the west on m^r lords land on the North & on Capt^a. John Allyn's land on the South as appears more at larg by a deed of Sale Dated May 19: 1677. Signed by Sd John Stedman witnessd by Georg Graue & John Stone the Same day acknowledged before m^r James Richards Afsift.

more one parcell of meadow land lyeing in the South meadow which he bought of M^s Susanah webster Containing by estimation fower acres more or less lying in the great pasture abutting on a high way east on the dead Swamp west on the widow websters land on the North, & on m^r Jonath Gilberts land on the South. as appears by a deed of Sale dated May 2^d 1677. Signed by Susanah webster witnessd by Thomas Hanchet Sen^r & John webster, acknowledged before M^r James Richards Afsift 24 May. 77.

These Two last parcells recorded July: 19: 1677.

☞ John Allyn recorder

more one parcell of land which he bought of Barth Barnard Containing by estimation Thirty Two acres be it more or less & abutteth on land Sometime Zach feild deceas'd ^{Sold Tho: butler} & Barth: Barnard North & a highway that goeth from the Brickel Swamp to the riuer on the South & on another Highway east & towards the fore fd Riuer west as appears by his deed Dated April 8: 68

more one parcell which he bought of m^r Tho: wells lyeing on the west side the little riuer contayning by estimation Twenty eight acres 3 roods & 28 parches be it more or less & lyeth in a great parcell Containing abowt Three Hundred ^{Sold Jon^s Athley} acres which abutteth on the litle riuer east & on the diuiden lyne between the North and South Side south & on comon land North & west, as appears by his deed the 6^t of Aprill. 68.

The first & the Two last parcells of land aboue written m^r Eliezer way Stood pofesed of them in his own right

Nov^r 1668 & to this day without any persons laying Claime thereto as cuer we haue heard, & the second & Third and fowerth parcel^s were in the pofefsion of Benj. Harbo^r one of them & one of them in Ln^t Rob: websters hand, & one in Leftenant Stedmans hand in the year Sixty eight November In their own rights with out any claime being made to them till they were by Sale difpofed to m^r way as aboue & Since that he hath Stood in quiet pofefsion of them with out any claime to this day & that they may be so continued to him his heirs & afsignes foreuer we haue hereunto Subscribed
April 14: 1684

Thomas Bunce John Talcott Ast John Allyn recorder
tounes man

[65] Feb: Anno: dom: 1639:

Severall parcells of Land in Hartford vpon the river of Canecticott belonging vnto Thom: Scott & to his heires forever¹

viz: One parcell on which his dwellinge houfe now Standeth with other outhoufes, & with yards, & gardens, there-in being containe by Estimacon two acres (more or lesse) p^t whereof he fold vnto James Cole: & p^t to Thom: Allcot abuttinge vpon the high way Leadinge from the² river to the North meadow on the East & on James Coles, & Thom: Allcotts Land on the West & on Willm Pantryes Land on the South & on the high way Leadinge from the Little meadow vnto the meetinge houfe on the North.

One parcell lyinge in the little meadow containing by Estimacoñ one acre, (more or lesse) abuttinge upon the Great river on the East, & on the high way lying North & South in that meadow on the West & the high way Leadinge to

¹ The first eight parcels are in the handwriting of the second recorder, the remainder in that of John Steele. All of the parcels are entered on the Secretary's record vol. 1, part 1, page 22, with the addition of the following after the eighth.

"One pcell lying in the venterers field conteyneing by estimation two acres three roods & eight pches more or les, w^{ch} he bought of w^m westwood, abutting vpon the westfield on the East, and the high way leading frō the Cawpasture to the fwamp on the west & on a pcell of land belonging to the said Tho: Scott on the south & on y^e Cowpasture on the North."

² The Secretary's record here inserts "little."

the Landinge place on the North & John Steels land on the South.

One parcell lying in the North meadow of mead[ow] & Swampe containeinge by Estimation two acres two roods, thirty Seaven parches, two acres two roods tenn parches of meadow & twenty seaven parches of Swampe (more or lesse) abuttinge vpon the Great River on the West, & on Willm̄ Rescues land on the South & M^r Stones¹ land on the North. Marth

One parcell of meadow and Swampe lyinge in the North meadow containeinge by Estimacoñ twenty one acres, three roods, & eighteene parches (more or lesse) viz: thirteene acres one rood & twenty Seaven parches of meadow & eight acres, one rood, & thirty seaven parches of Swampe abuttinge vpon the Great river on the East & on the vpland on the west & Thom: Birchwoods on the South & Stephen Harts land on the North

[66]. One parcell in the old oxo pasture lyinge containeinge by Estimacoñ eighteene acres (more or lesse) which Oxo pasture abutteth vpon M^r: Hains, M^r Hooker, & M^r Stones land on the East & on the land now common on the west & on the Riveret on the South & on the high way leadinge from the mill into the Country on the North.

One parcell in the cow pasture containeinge by Estimacoñ ten acres, three roods, & thirty parches, which cow pasture abutteth on the necke of Land on the East & on the little oxo pasture on the west & on the west feild & on Thom: Standlys & Richard Goodmans Land & on the pine feild on the South & on the Land now Common on the North.

One parcell in the venturers feild, containeinge by Estimation three acres one rood & twenty parches (more or lesse) abuttinge vpon the west feild on the East & on the high way leadinge to the Brickell on the South & the high way leadinge from the cow pasture to the swampe on the west & on Willm̄ Westwoods Land on the North.

¹This name has been underlined to indicate change, and the name in the margin is written in an unknown hand.

One parcell lying on the East side of the Great River one acre whereof he bought of James Cole containing by Estimacon four acres twenty four parches (more or lesse) abutting upon the Great River & Willm Blumfeilds land on the west & on the vpland & Thom: Spensers Land on the East & on John Talcotts Land on the North & on Willm Blumfeilds Mathew Marvens Thom: Spensers & John Bayfees Land on the South:

One parcell lying in the Neck of land Containing by Estimation five acres & twenty & fower Parches more or less Abutting on the Cowpastuer on the west & on the Swamp belonging to the North meadow on the East & on Richard webes land on the South & on william westwodes land on the North.

[67] One Parcell of Swamp lying on the East Side of the greatt Riuer Containing by Estimation tenn acres more or less wich he bought of Thomas Allcott Abuting on Thomas allcottes land on the South & on the west & on the East & on m^r John Higifones land on the North.

One Parcell of Swamp lying in the North meadow Contayning by Estimation two acres be it more or les Abutting on winfor bownes on the North & on Edward Stebings land on the South & on William Phillapes land on the East & on william Rufcooes land on the west

Land in Hartford upon conecticut belonging to m^r Eliez Way his heires & afsignes for euer.¹

One parcell of Meadow lying in the Great pasture in the Sowth meadow containing Three acres Be It more or lefs & abutteth on a high way east on the dead Swamp west and a High way East & on m^r wayes owne land south & m^r willys his land North, as appeares by his deed dated 24 of June 1685 acknowledged the Sixt of July 1685 before Majo^r John Tallcot Afsift & recorded July 7. 1685.

One parcell of land lying in the North Meadow which he bought of Tho: Butlar Sen^r containing by estimation six acres be it more or less with a Sufficient High way leading to

¹This record is in the handwriting of John Allyn.

it from the High way in the North meadow & abuts on m^rs Mary Gilberts land on the east & on land formerly m^r weftwoods now Aron Cookes on the North on enfighn: Standlys land on the Sowth & on Barth: Barnards land on the west as appears by his deed Dated in Hartford Aprill 2. 1686 & Aprill 28 1686 acknowledged before John Allyn Afsiftant & then allfo recorded.

[68] Land In Hartford vpon Coñecticut Belonging to m^r John whitting m^r Rich. Lord Edward Stebbing Greg: Winterton & Thomas Bunce Joynt purchafers & there Heirs for euer,¹

1661
1662

one parcell of land wth a Mefsuage or Tenement Standing thereon together wth other out Houfes yardes or Gardens therin Being Contayneing by eftimation Two Acres (be it More or lefs) abutting on a high way north & Sowth & on Andrew Bacons land on the Weft & on W^m Loueriges land east,

Bought of
Nath Warde

Confirmed: To
m^r whitting
Janu: 67:

More one parcell wth they Bought of Nath: warde lyeing in the Sowth meadow contayneing By eftimation eight Acres (be it more or lefs) abutting on the high way lyeing North and Sowth in that meadow on the weft, on John white his land on the east on m^r Hopkins his land on the North, & on m^r willys his land on the sowth,

Confirmed
to m^r whitting

More one percell of meadow & Swamp which they Bought of Nath: Ward lyeing in the Sowth meadow Containing By estimation eleuen Acres Two roods (be it more or lefe) viz. fue Acres & Two roods of mead: & six Acres of Swamp abutting on Thomas Hofmore Andrew warner John white there land east, & on Andrew Bacon Greg: Winterton John Moody Rich: Lyman Joseph mygatt W^m Hides land, & on land that is in Leiw of that that was for a high way on the weft & on W^m Hills his land on the Sowth, & on John Barnards land North,

Sold m^r
Olcott

More one percell of land lyeing in the ox pafture which they Bought of Nath: Warde Containing By estimation Twenty eight Acres (be it more or lefs) abutting on m^r Hainfe

8 Acres of this
Sold John
Coale. 20 to
M^r whitting

¹ This record is in the handwriting of John Allyn.

his meadow east, & John moodys land west & on m^r Hopkins land on the Sowth & on m^r Wills his land North,

Sold to M^r
whiting
Tho. Bunce
Jos. Nash
Greg:
winterton

More one percell of land which they Bought of Nath warde Being pasture land containing By estimation Twenty & one Acres, abutting on the high way east, & on Sam^l: moody Tho: Bunce, Tho: Catlin, & George Graue there land North, & on Tho: Gridley Georg Stocking Paul Peck Thom watts & James Steele west & on m^r webster Gregory winterton there land on the Sowth,

More the Sayd Nath: Warde hath sold them his propriety In Hartford milne he Being payd Back what he hath layd out about the Sayd milne,

Confirmed to
m^r whiting

[69] Severall parcells of land in Hertford vpon the river of canecticott belonginge to Willm Pantry & to his heires forever:¹

Viz: One parcell on which his dwellinge houfe now standeth, with other outhoufes, yards & gardens therein beinge, containinge by Estimacon two acres eight parches (more or lesse) eight parches whereof he bought of Thom: Scott: abuttinge vpon the high way leading from the little river vnto the North meadow on the East & on the Ally Leadinge to the meetinge houfe on the west, & James Olmsteads Land on the South & Thom: Scotts: land on the North.

One parcell in the little meadow containinge by Estimacon one acre three roods & thirty parches (more or lesse) abuttinge vpon the high way leadinge from the little river vnto the North meadow on the west & the high way lyinge north & South

¹The first twelve parcels are in the handwriting of the second recorder, the remainder in that of John Steele. The first twelve and the twentieth are entered on the Secretary's record vol. 1, part 1, page 11, the tenth and eleventh being entered as one parcel; the thirteenth to nineteenth and twenty-first to twenty-seventh vol. 1, part 1, page 63; the remaining parcels vol. 2, part 1, page 49, with marginal date "febr: 1646" against the first of them. The following record, not in the town book, is entered on vol. 2, part 2, page 179:

" 30th March 1657

" To William Pantree & his heires for euer.

" One p^rcell of land w^{ch} in his life time hee bought of M^{rs} Chefter not recorded before this day, lying in the North meadow abutting the great riuer east, & the land of Richard Church, Will: Phillips Thomas Granes, Nathaniell Rufcoe, Daniell Pratt North, & the necke of land west, & Nathaniell Rufcoe, Bartholomew Bernard, their lands South.

William Andrewes Regist^r."

in that meadow on the East & the high way leadinge to the landinge place on the North & on John Crowes land on the South.

One parcell lyinge in the North meadow of meadow & fwampe containinge by Estimacon Six acres & twenty Seaven parches (more or lesse) viz: fue acres two roods & twenty seaven parches of meadow, & two roods of swampe abuttinge vpon the Great river on the East & the little river on the west, & Nicholas Olmesteads land on the South & Willm̄: Butlers land on the North.

Another parcell lyinge in the North meadow of meadow & swampe containinge by Estimacon fourty on acres eighteene parches (more or lesse) viz: twenty nine acres & three roods & tenn parches of meadow & eleven acres & one rood & eight parches of Swampe [70] abuttinge vpon the Great river on the East & the necke of land on the west Mathew Marvens land on the South & John Crowes land on the North.

One parcell on the East side of the Great river containinge by Estimacon nine acres one rood thirty two parches (more or lesse) two acres sixteene parches whereof he bought of Rich: Webbe: abuttinge vpon the Great river on the West & the vpland on the East & Rich: Goodmans land on the North & John Steels land on the South.

One parcell lyinge in the old oxepasture containinge by Estimacon twenty Six acres (more or lesse) which oxepasture abutteth on M^r Hains M^r Hookers & M^r Stones land on the East & the little river on the South & the high way leadinge from the mill into the Country on the North & the land now common on the west.

One parcell lyinge in the Cowpasture containinge by Estimacon fueteen acres two roods (more or lesse) which cow pasture abutteth on the necke of land on the East & on the little oxpasture on the west & on the west feild & on Thom: Standlyes land & on Richard Goodmans land & on the pine feild on the South & the land now common on the North

One parcell lyinge in the venturers containinge by Estimacon two acres three roods eight parches more or lesse w^{ch}

he hath Sold vnto Thom: Standle & abutteth as appeareth in his Copy.¹

One parcell lying in the North meadow containe by Estimation on rood more or lesse which he bought of Nicholas Olneftead abuttinge vpon the Great river on the East & the little River on the west & on a parcell of land belonginge to the said Willm Pantry on the South & on Willm Butlers land on the North

[71] One parcell lying in the necke of land containe by Estimacon twelve acres, three roods, eleaven parches more or less part whereof he bought of Thom: Standly abuttinge vpon the cow pasture on the west & on the swampe belonginge to the North meadow on the East & on M^r Goodwings land on the South & on a parcell he bought of John Brunfun on the North.

One parcell more which he bought of John Brunfun lying in the necke of land containe by Estimacon foure acres (more or Lesse) abuttinge vpon the Cow pasture on the west & on the swampe belonginge to the North meadow on the East & on a parcell belonginge to the said Willm Pantry on the South & on John Skinners land on the North

One parcell more in the necke of land containe by Estimacon twelve acres two roods twenty foure parches² (more or lesse) abuttinge vpon the Lands now common on the west & on the Swampe belonginge to the North meadow on the East & on Thom: Standlyes land on the South & on Thom: Birchoods land on the North.

One pfill lying in the littell medow Contain by Estimã two acres & three Roodes & eight parches be it more or less partt whereof ded Sum tyme belong to Thomas Lord Sir^r & was Sold to John Tayllcott & Now Sold by John tayllcott To william pantree for land belonging to the Sayd william Pantre

¹The Secretary's record says:

"One pcell lying in the Venterers fyeld conteyneing by estimation two acres three roods and eight prches more or les, abutting on the highway leading frõ the Cowpasture to the swamp on the West, and on Tho: Scotts land on the south, and on Tho: Standlyes land on the North."

²The Secretary's record says "eleaven acres on rood & seunteene parches."

lying in the North meadow, Abutting on william Lawes' his land on the South & on the hyway lying North & South in that meadow on the East & on a hyway leadding from the littell Riuer to the North meadow on the west & on land belonging to the Sayd william pantree on the North.

One pfill in the littell meadow wich he boughtt of m^r Climent Chaplin Contain by estimā two acres two Roodes & twellue parches more or less Abutting of a hyway lying north & south in that meadow on the East & on the hyway leadding from the littell Riuer to the North meadow on the west¹ & on the hyway leadding in to the littell meadow on the South & on land belonging to the Sayd william Pantre on the North

One pfill lying on the East Side of the Greatt Riuer wich he bought of m^r Climentt Chapling Contain by Eestimā fower acres one Roode & Thirty & two Parches be it more or less Abutting on the great Riuer on the west & on a hyway on the East & on Nickolas & neaheamia Olmsted's land on the South & on Steph Hartts land on the North.

[72] One pfill Lying in the Coupastuer Contain by Eestimā thirty Six acres, three Roodes & eaighttene parches Be itt more or less Abutting on a hyway on the East & on the littell Riuer on the west & on william westwodes² land on the South & on Common land on the North

One parfill lying in the Neck of land partt whareof he bought of John Skiner & a nother partt of Richard ollmsted Contain by estimā Six acres be it more or less Abutting on the hyway leadding to winzor on the west & on the Swamp belonging to the North meadow on the East & on Thomas wodfordes Land on the North & on land belonging to the Sayd will Pantree on the South.

One parfill lying in the Neck of land Contain by Eestimā eaight acres be it more or les partt whare of he bought of John Pratt & partt of Richard Lord & a Nother partt of Thom

¹The Secretary's record says "Lewis."

²The Secretary's record omits an east boundary and says "Abutting on the great river on the west."

³The Secretary's record says "wadsworth."

Lord Abutting on william weftwodes land on the North, & on land belonging to the Sayd william Pantree on y^e South

One parfill lying in the Neck of land Contain by Eftmā fower acres & two Roodes be it more or less partt whare of he bought of Thomas Burchard & partt of John maynord & a Nother partt of John pratt Abutting on the hy way leadding to winzor on the weft & on the Swamp belonging to the North medow on the east & on land belonging to the Sayd william Pantree on the South & on Thomas lordes land on the North

One parfill lying on the East Side of the Greatt riuer Contain by Eftimā three acres & twenty & fower parches be it more or les wich he Bought of Stephn Hartt Abutting on the Greatt Riuer on the weft & on a hyway on the East & on william Edwordes his land on the North & on land belonging vnto the Sayd william Pantree on the South

One parfill lying in the North medow wich he Boughtt of Nickalas Clarck Contain by Eftimā Sixty parches be it more or less Abutting on the Greatt Riuer on the East & on the littell Riuer on the weft & on Roberd Dayes land on the South & on Land belonging to the Sayd william Pantree on the North.

One parfill lying in the littell medow wich he Bought of John whyghtt & ded Sum partt of it Sum tyme belong to Nathaniell ward & Sum partt of it to Androw warnor Contain by Eftimā Seuen acres be it more or les Abutting on the Greatt Riuer on the East & on a hyway on the weft & on John Clarck his land on the North & on a hy way leadding in to that medow from the Towne on the South.

One parfill lying in the littell medow wich ded Sum tym belong to william lawes¹ Contain by Eftimā one acre be it more or less Abutting on the hyway leadding from the littell Riuer in to the North medow on the weft & on [73] John whightes Land on the South & on land Belonging To the Sayd william Pantree on the North.

One parfill lying in the littell medow wich he bought partt of Thomas Allcock & partt of John Arnolld & a Nother partt

¹ The Secretary's record says "Lewis."

of John Hopkins Contayñ by Eftmā one acre be it more or les Abutting on the Greatt Riuer on the East & on George Graues his Land on the South & on Nickolas & Nehemiah Ollmstedes land on the west & on Georg Stockings land on the North.

One parfill lying in the littell medow wich he Bought of John Steel Contaiñ by Eftimā two acres be it more or less Abutting on the Greatt Riuer on the East & on a hyway on the west & on John Clarckes land on the South & on land belonging to Thomas Scottes Children on the North.

One parfill lying in the Olld oxpafuer Contaiñ by Eftmā twenty & Six acres be it more or les Abutting on the littell Riuer on the west & on a hyway on the East, & on Thomas Standles land on the South & on John Tayllcottes land on The North

One parfill Lying in the Littell medow wich he bought of John Clarck Contaiñ by Eftimā two Roodes be it more or less Abutting on the Greatt Riuer on the East & on a hyway lying North & South in that medow on the west & on land Now or latte¹ be longing to Nathaniell ward on the South & on Land belonging to the Sayd william pantree on the North.

One parfell Lying in the Littell medow which he bought of M^r Mathew Allen Contaiñ by Eftmā Two Acres one Roode & Ninteene parches be it more or Les Abutting on the hyway Leding frō the Littell Riuer to the North medow on the West & on a hyway lying North & South in that medow on the East & on John Tayllcotes Land on the South & on John Crowes Land on the North.

One parfell lying on the East Side of the Grett Riuer which he bought of Thomas Healles Contaiñ by Eftimā Two acres be it more or Les Abutting on the Grett Riuer on the west & on The vpland on the East & on John Maynordes² Land on the South & on m^rs Dorithy Chesters Land on the North.

One pfell Lying in the Littell Medow which he bought of John Crow Contaiñ by Eftimā Two Roodes be it more or

¹ The three preceding words are not in the Secretary's record.

² The Secretary's record says "Moodies."

Les Abutting on a hy way on the East & on Land belonging to The sayd william Pantre on the west South & North.

[74] Apell 1651

One pfell Lying in the Littell Medow Which John Pantree Bought of John whight Contaĩ by Eftimā Three Acres be it More or Les Abutting on the hyway Leding frō the littell Riuer to the North Medow on the west & on a hy way Leding frō the towne to the Grett Riuer on the South & on Land belonging to the sayd John Pantre on the East & on the North.

One pfell of wodland Lying on the East Side of the Grett Riuer Contaĩn by Eftmā Nyne hundreth fifty & on Acres be it more or les & lyeth in a Gretter pfell belonging to M^r Goodwing & John Tayllcott & william westwod and to the Sayd John Pantre Contain Two Thoufand eaight hundreth Thirty & two Acres Abutting on the Bogey medow on the west & Contenow to the Eand of Hartford boundes on y^e East

Land in Hartford belonging to ebenezer Lewes his heires & afsignes for euer

One parcell of land with a mefsuage or Tenement Standing theron which he bought of Serj^t Zachary Sandford containing by estimation Two acres & a halfe be it more or lefs abutting on the high way leading from the centinel Hill into the Cow pasture and on Rob: Reeces land on the North & on Robert Sandfords land on the Sowth & on the east, & on a Highway leading from Tho Butlars to m^r Allyns land on the west as appears by a deed dated Feb 11 1683 the same day acknowledged befor John Allyn Afsift^t & recorded by John Allyn register.

[75] Feb: Anno: Dom: 1639:

Severall parcells of Land in Hertford vpon the river of Canecticott belonginge to Willi^m Rufco & to his heires forever.¹

¹The first eleven parcels are in the handwriting of the second recorder, the next with its marginal note in that of John Steele, and the last with its marginal note in that of William Andrewes. The first eleven parcels are entered on the Secretary's record vol. 1, part 1, page 18; the remaining two vol. 2, part 1, page 70.

Viz: One parcell on which his dwelling houle now Standeth with other outhoufes yards & gardens therein beinge containinge by Estimacon fue acres (more or lefse) abuttinge on the high way leadinge from Seth Grants vnto the Centinell Hill, on the East & on M^r Allins land on the west, & on Willm̄ Wadfworths land on the South & on Willm̄ parkers & on John Clarks land on the North.

One parcell lyinge in the North meadow of meadow & fwampe containinge by Estimacon, two roods & twenty fue parches (more or lefse) viz: two roods & fue parches of meadow & twenty parches of Swampe abuttinge on the Great river on the East & on the litle river on the west & on Willm̄ Butlers land on the South & on John Mainards land on the North

One parcell lyinge in the North meadow of meadow & fwampe containinge by Estimacon fue acres & thirty fue parches (more or lefse) viz: three acres three roods & feunteene parches of meadow & one acre one rood & twenty fue parches of fwampe¹ abuttinge on the Great river on the East & on the necke of land on the west & on John Clarks land on the North & on Edward Stebbins land on the South.

Another parcell lyinge in the North meadow of meadow & fwampe containinge by Estimation eight acres (more or lefse) viz: six acres of meadow & two acres of Swampe abuttinge on M^r Higgefons land & on land now or late belonginge to Thom: Munfun: on the East & on the necke of land on the west & on Dorithee Chefters land on the North & on Willm̄ Spensers land on the South.

Another parcell lyinge in the North meadow of meadow & fwampe containinge by Estimacon nine acres & one rood (more or lefse) viz: seven acres of meadow & two acres & one rood of Swampe [76] abuttinge on a parcell of land belonginge to the owners of the North meadow on the East & on the necke of land on the west & on the common fence on the North & on Dorothy Chefters land on the South.

¹ A blank space appears on the Secretary's record between the words "lefse" and "abuttinge."

² The Secretary's record here inserts the word "John."

One parcell of meadow lying on the East side of the Great River containe by Estimacoñ three roods & six parches (more or lesse) abutting on the Great river on the west & on the vpland on the East & on Rob: Days land on the North & on Dorothy Chesters land on the South.

One parcell lying in the Cowpasture of containe by Estimacon thirteene acres (more or lesse) which cowpasture abutteth on the west feild & on Thom: Standlyes & on Rich: Goodmans land & on the pine feild, on the South & on the necke of land on the East & on the land now common on the North & on the little oxepasture on the west.

One parcell lying in the middle oxpasture containe by Estimacon fiuteene acres (more or lesse) which oxpasture abutteth on the pine feild on the East & on the land now common on the west, & on the high way from the mill into the country on the South & on the little oxepasture & on the land now common on the North.

One parcell lying in the little meadow containe by Estimation thirty three parches (more or lesse) abuttinge on the high way leadinge from the little river to the North meadow [77] on the west, & on the Great river on the East & on John Pratts land on the North & on a chafe¹ way leadinge to M^r Goodwins land on the South.

One parcell lying in the necke of land containe by Estimation one acre thirty parches (more or lesse) abuttinge vpon the Cow pasture on the west & on the Swampe belonginge to the North meadow on the East & on Dorothy Chesters land on the South & on Willm Buttlers land on the North²

One parcell more lying in the necke of land containe by Estimacoñ foure acres one rood & twenty fiue parches more or lesse, abuttinge vpon the Cowpasture on the west & on the Swampe belonginge to the North meadow on the East & on Dorothy Chesters land on the South, & on Nath: Elys land on the North

¹Blank in the Secretary's record.

²The north boundary is left blank in the Secretary's record

One pcell Lying in the North medow which he bought of Richard Semor Contaiñ by Eftimā two acres be it more or Les abutting on a hyway Lying frō the Towne to the Eand of that medow; on the Eaft, & on Land Now or latte belonging to willian edwardes; on the South & on Nathaniell Rufcoes Land on the North & on Land¹ belonging to the Sayd william Rufco on the weft.

defem
14. 1650.

One pcell of upland graunted him by the Towne the 18th of Febru: 1641 but not recorded before the . 3. of June 1654 contayning by estimacion thirty acres (more or lefs) lying in the Cowpafure abutting upon the Comōn fence belonging to the neck of land on the East, & upon Winzor bounds on the North, & upon the land of Nathanael Ruskoe on the South,² & upon Winzor bounds & the land of Nathanael Ruskoe on y^e Weft³

June
the . 3. 1654

[78] Land belonging to Obadiah wood his heires & afsignes foreuer in Hartford. which he purchafed of Zach: Sandford⁴

One parcell of upland on the east Side of Conecticut Riuer containing by estimation fifty acres be it more or lefs together wth a parcell of wast land lyeing with in the common fence, the up land being Seventeen rods in bredth & one Mile & halfe in length & is abutted on land belonging to m^r Richd Lord east & on the wast land aboue exprest west & John Pantrys land on the North, & Sowth on land belonging to James Forbes forty rods from the Brow of the Hill, eastward & the rest of the Sowth abutment is on land belonging to John pantry the wast land being Twenty & Nine rods in bredth, & In length from the upland, till it Butts on the land belonging to the meadow or Swamp lotts, & abutts on the Sayd land west & east Seventeen rods wide on the land hereby Sold & Twelue rods on land now belonging to James Forbes & North on John Pantrys land, & Sowth on James Forbes

¹The words "now or late" are here inserted in the Secretary's record, and are omitted two lines above.

²The south boundary does not appear in the Secretary's record.

³See *Hartford Town Votes*, page 61.

⁴This record is in the handwriting of John Allyn.

land as appears by his deed dated the 18th of November 1681, which acknowledged the Same day before John Allyn afsistant The sd wood & his heires & afsignes are to mayntaine in Good repayr foreuer the comon fence on the weft end of the lott after he Shall improue it recorded November 10th. 1684.

[79] Feb: anno: dom: 1639:

Severall parcells of land in Hertford vpon the river of Canecticott belonging to John Taylcoatt & to his heyres forever.¹

viz: One parcell on which his dwelling houfe now standeth with other outhoufes, yards, & gardens, therein beinge containeinge by Estimacoñ two acres more or lefse abuttinge on the Centinell Hill on the weft, & on Willm̄ Butlers land on the East & on Willm̄ Lewis his land on the South, & on Edward Elmers land on the North.

One parcell lyinge on the East fide of the Great River containeinge by Estimacoñ Seaven acres one rood & Sixteene parches (more or lefse) abuttinge vpon the Great river on the west & on the vpland on the East & on Thom: Judds land on the North & on Thom: Scotts land on the South.

One parcell lyinge in the North meadow containeinge by Estimacoñ fue acres two roods & seaventeen parches, (more or lefse) of meadow & one acre of Swampe at the end there of abuttinge vpon the Great river on the East & on the little river on the west & on Stephen Harts land on the North & on John Steels land on the South.

One parcell more lyinge in the North meadow of meadow & fwampe containeinge by Estimation fourty Seaven acres but it is 50 Acres² one rood & twenty parches (more or lefse) Viz: thirty foure acres of meadow & thirteene acres one rood

¹ The first nine parcels are in the handwriting of the second recorder, the tenth to thirty-first with their marginal notes in that of John Steele, the thirty-second with its marginal note in that of William Andrewes, and the two last with their marginal note in that of John Allyn. The first fifteen parcels are entered on the Secretary's record vol. 1, part 1, page 2; the sixteenth, with marginal date "Septem^r. 1648," seventeenth, nineteenth, twentieth and twenty-fourth to thirty-second vol. 2, part 1, page 29.

² These five words are interlined in a different handwriting, and do not appear in the Secretary's record.

& twenty parches of Swampe abuttinge vpon the Great River on the East & on the necke of land on the west & on Willm̄ Westhoods land on the South [80] and on M^r Chaplains land on the North.

One parcell lyinge in the little meadow containinge by Estimacoñ one acree three roods & thirty parches (more or lesse) abuttinge vpon the high way leadinge from the little river to the North meadow on the west & on the high way lyinge North & South in that meadow on the East & on Thom Lords Sen^r: land on the South & on M^r Allens land on the North.

One parcell lyinge in the old oxepasture containinge by Estimacon thirty acres (more or lesse) w^{ch} oxepasture abuteth vpon a parcell of land belonginge vnto M^r Hans M^r Hooker & M^r Stone on the East & on the land now common on the west & on the high way leadinge from the mill into the Country on the North & on the little river & on the aforefaid land on the South.

One parcell lyinge in the Cowpasture containinge by Estimacoñ Seauenteene acres two roods & eight parches (more or lesse) abuttinge vpon the West feild & on Thom: Standlys & on Rich: Goodmans land & on the pine feild on the South & on the land now common on the North & the necke of land on the East & on the little oxepasture on the West.

One parcell lyinge in the Venturers feild containinge by Estimacoñ eleaven acres & thirty parches, (more or lesse) p^t whereof he bought of Stephen Hart & another p^t of Math. Marven & p^t of John Barnard abuttinge vpon the pine feild on the west & on James Olmesteads land on the North & on John [81] Steels land on the South & on the high way Leadinge from the cow pasture to Willm̄ Wadfworths Swampe on the East.

One parcell lyinge in the necke of land containinge by Estimacoñ sixteene acres & one rood & Thirty one parches more or lesse abuttinge vpon the land now common on the west & on the Swampe belonginge to the North meadow on the

East & on M^r Chaplains land on the South & on John Steels land on the North:

One pfill lying in the Coupastuer¹ pt: whare of he bought of m^r John haynes Effq^r Contaiñ by Eftimã eaightty & fiue acres be it more or les Abutting on a hyway in to the Commons & on the west filld & on the venterers filld on the South & on a hayway leading to winfor² on the East & on the littell oxpastuer on the west & on m^r: hockers land on the North.

One pfill lying in the littell medow wich he bought of Thomas Lord Sen^{or} Contaiñ by Eftimã one acre be it more or les abutting on the hyway leading from the littell Riuer to the North medow on the west & on a hyway lying in that medow on the East & on william pantres land on the North & on william Lawes his land on the South.

One pfill lying in the North medow of medow & Swamp Contaiñ by Eftimã three acres & thirty parches be it more or less bought of Stephⁿ hartt³ viz two acres & two Roodes & tenn parches of medow & two Roodes & twenty parches of Swamp Abutting on the Greatt riuer on the East & on the littell Riuer on the west & on land belonging to the Sayd John Tayllcott on the South & on Robbard Dayes land on the North.

belongs
to R L

One parfill lying in the olld oxe pastuer Contaiñ by Eftimã thirty acres be it more or less Abutting on the Littell Riuer on the west & on a hyway on the East & on william Pantrees land the South & on Nickolas & Nehemyah Olmfteds land on the North

One parfill lying on the west Side of the littell Riuer Contaiñ by Eftimã thirty & Seuen acres one Rood & tenn parches wich lyeth in a greater parfill wich Abutteth on the littell Riuer on the East & on land Now Common on the west South & North.

One parfill lying in the North medow of medow & Swamp wich he bought of M^r Clement Chapling Contaiñ by Eftimã tenn acres be it more or les viz Seuen acres of medow

¹ The location is not given in the Secretary's record.

² The Secretary's record here inserts "and the necke of land."

³ The seller is not named in the Secretary's record.

& three acres of Swamp abutting on the Grett Riuer on the East & on the Neeck of land on the west & on land belonging to the Sayd John Tayllcot on the South and on [m^r allens land on the North]¹

[82] One parfill Lying in the Littell medow which he bought of william Parker² Contaiñ by eftimã thirty & two Parches be it more or Les Abutting on william westwodes Land on the North & on william Buttlers on the South & on Thomas Stantens land on the west & on Nickolas Clarkes Land on the East.

One Parfill Lying on the East Side of the Greatt Riuer which he bought of william Parker² Contaiñ by Eftimã fower acres be it more or Les Abutting on the Greatt Riuer on the west & on Land Now Common on the East & on Thomas haelles his Land on the South & on Nickolas Clarke's Land on the North.

One Parfill Lying in the North medow Contaiñ by Eftimã Two Roodes be it more or Less Abutting on the Greatt Riuer on the East & on the Littell Riuer on the west & on william Lawes his Land on the South & on m^r John Higifunnes Land on the North wich was bought of william Parker.

One Parfill Lying in the North medow of medow & Swamp Contaiñ by eftimã fower acrs & one Roode & Seunteene Parches ~~with~~ two acres three³ Roodes & Seuentene Parches of medow & one acr & Two Roodes of Swamp be it more or less which he bought of william Parker² Abutting on the Greatt Riuer on the East & the neck of land on the west & on John Steels Land on the South & on william Kelfes Land on the North.

One parfill lying in the Neck of Land which he bought of william parker² Contañ by Eftimã three Roodes & thirty & Nyne parches be it more or les Abutting on the Swamp belonging to the North medow on the East & on the Coupaftuer

¹ The original is here much worn, and can now be read only with the aid of the copy.

² The seller is not named in the Secretary's record.

³ The Secretary's record says "two."

on the west & on m^r Allens Land on the South & on Nickolas Clarckes land on the north.

Septm^r 1650

One p^{fe}ll on which a mefewag or Tenimentt Now fstandeth with other outt houfes yerdes or Orcherdes there in being Contayñ by Etimã two acres be it more or Les all which Land & houfes he boughtt of John Steell abutting on the hyway ledging from the Bredg to the meeting houfe on the west & on a Chace way Ledging to the meeting houfe on the East & on m^r Stones & on m^r Goodwings Land on the fouth & on Land belonging to m^r Clement Chapling on the North.

[83] One p^{fe}ll of medow Lying in the North medow which he Boughtt of John Steell Contaiñ by Eftimã two acres two Roodes & tene Parches & two Roodes of Swamp Abutting on the Riuer falling oughtt of the North medow in to the Grett Riuer on the west & on the Grett Riuer on the East & on Nickolas Olmftedes Land on the South & on Land belonging to the Sayd John tayllcott on the North.

One parfell of medow & fwamp Lying in the North medow contã by eftimã Twenty & three acres be it more or Less & allfo the fenc that ded be long to John Steell Lying a Ginf^t a parfell of his Land lying in the Neck of Land which p^{fe}ll of medow Swamp & fenc he Boughtt of John Steell Abutting on the Neck of Land on the west on the Grett Riuer on the East & on Land belonging to Seth Grants Children on the South & on william wadfworthes Land on the North

One p^{fe}ll on which a mfuage or tenyment Now Standeth with other outt houfes yerdes or Gardins Thare in being which he Bought of Nathaniell yele Contaiñ by eftimã Two acres be it more or Les Abutting on the Hyway Ledging from the Pound Hill in to the North medow on the west & on william Westwodes Land on the East & on a Chaes way on the South & on Land belonging to Robberd days Children on the North.

One p^{fe}ll which he bought of Nathaniell yele & was Sum Tyme Stephen Hartes Olld houfe Lott Contaiñ by Eftmã fower acres be it more or Les Abutting on the Hyway Led-

ding from the Littell Riuer in to the North medow on the East & on william kelfes Land & on Land belonging To Roberd Days Children on the west & on william westwodes Land on the South & on Mathew meruens Land on the North.

One pfell Lying in the North medow which he boughtt of Nathaniell yele Contayñ Six acres one Roode & Thirty parches of medow & Swamp viz fower acres & fower parches of medow & Two acres one Roode & Thirty & Six parches of Swamp Abutting on the Grett Riuer on the East & on the Neck of Land on the west & on Thomas Stantens Land on the South & on Richard Lordes Land on the North be it more or Les.

One pfell Lying in the North medow which he bought of Nath Ele¹ Contaiñ by Eftmā three Roodes be it more or Les with a way to it Thorow John Pantrees Land by the Riuers Side So as he do not damnyfy him by it in his Corne Abutting on the Littell Riuer on the South & on the west & on John Pantrees Land on the east & on Rich Butellers Land on the North.

[84] One pfell Called the Brickhill which he bought of Nath yele Contaiñ by eftimā 8 eaight acres partt whereof Lyeth in the west filld Abutting on Richard Lords Land on The South & on Thomas wodfordes Land on the South & on Thomas fordes Land & on a hyway on the North & on a hy way Lying in the west filld on the East & on Nickoles Difborows Land on the west it is eftemed eaight acres be it more or Less.

One perfell of wod Land which he bought of Nathaniell yele Contaiñ by eftim Thirty & Two acres Two Roodes & Thirty parches be it more or Les Abutting on the Litill Riuer on the west & on a hyway on the East & on Thimothy Standles land on The South & on John Pantrees Land on the North.

One pfell² Lying on the East Side of the Grett Riuer which he bought of Roberd Porter, & John Standle & John Lomes & was Thomas Scottes land Contaiñ by Eftimā fower acres

¹ First written "Stephen Hartt."

² The Secretary's record here inserts "of Meadow."

be it more or Les Abutting on william Blomfeldes Land & on the Grett Riuer on the weft & on Thomas Spencers Land & on the vpland on the Eaft & on Land be Longing to the Sayd John Tayllcott on the North.

One pfell That was Mathew Meruens houfe Lott Contañ by Eftimā fower Acres be it More or Les Abutting on william Lellfes¹ Land on the South & on hywayes Leding into the North medow on the weft Eaft & North.

Jan: 9th
1654

More one pcell of land which hee bought of M^r William Goodwin Ruling Elder of the Church of Christ in Hartford which was late the land of William Butler deceafed contayning by eftimacō two acres three roodes & tenn parches (more or lefs) the ends abutting upon M^r Talcotts own land on the Weft & upon the high way leading from Edward Stebbins to the North meadow on the East, & the sides abutting upon the land of John Marsh on the South & upon Thomas Woodfords on the North.

1659:
Decem: 5:

one parcell w^{ch} he bought of W^m Phillips of Hartford & was fince Confirmed to him By Ann Phillips exetrix to y^o eftate of W^m Phillips Deceafed & was fome time the land of Thomas munfon Containing by estimation one Acre & half be it (more or lefs) abutting upon his one land Sowth & eaft & upon Robart Sanford his land North & on a high way weft.

on parcell w^{ch} he bought of mathew maruin & was fome time y^o houfe lott of Renol maruen Contayning by eftimation two Acres & a half be it more or lefs abutting upon a high way eaft on Robart Sanford & his one land North & on y^o uentruf feild weft & on W^m lewes his land Sowth.

[85] Feb: Anno dom: 1639

Severall parcells of land in Hertford vpon the river of Cannecticott belonginge to Rich: Goodman & to his heires forever:²

¹ Evidently an error for "Kellfes."

² The first nine parcels are in the handwriting of the second recorder with marginal notes (except as noted) in that of Richard Lord, the last three with their marginal notes in that of William Andrewes, the others with marginal date "1651" in that of John Steele and other marginal notes in that of Richard Lord. The first ten parcels are entered on the Secretary's record vol. 1, part 1, page 27;

viz: One parcell on which his dwellinge houfe now standeth with other outhoufes, yards, & gardens, therein beinge, containinge by Estimacoñ two acres (more or lefse) abuttinge vpon the high way leadinge from the Palasado to the Centinell hill on the west & on Tim: Standlys: land on the East & the meetinge houfe land on the South & on Willm̄ Lewis his land on the North.

Sold
to
Jes^r Fitch^l

One parcell lyinge in the little meadow containinge by estimacoñ two roodes three parches (more or lefse) abuttinge vpon the high way leadinge from the little River vnto the North meadow on the west & on Dorothy Chesters land on the North & on Tim: Standlyes land on the South.

One parcell on the East fide of the Great river containinge by Estimation one acre one rood twelve parches (more or lesse) abuttinge vpon the Great River on the west & on the vpland on the East & on Tim: Standlys land on the North & on Willm̄ Pantrys land & John Pirces^s land on the South.

One parcell lyinge in North meadow of meadow & Swampe containinge by Estimacoñ two acres & thirty one parches (more or lefse) Viz: one acree two roods &^s twenty nine parches of medow & two roods & two parches of Swampe abuttinge vpon the Great river on the East & on the necke of land on the west & Math: Marvens land on the South & John Pratts Edwa Edward Elmers thom: Standlys land on the North.

[86] One parcell lyinge in the North Meadow of meadow & Swampe containinge by Estimacoñ twelve acres eighteene parches (more or lefse) Viz: eight acres one rood eight parches of meadow & three acres three roods ten parches of fwampe abutting vpon the Great river on the East & on

the eleventh to eighteenth and twentieth vol. 1, part 1, page 40; the twenty-first twenty-second, twenty-fourth to twenty-sixth, twenty-ninth to thirty-first and thirty-third vol. 2, part 1, page 63; the thirty-fifth with marginal date "October the. 6. 1652," thirty-second and thirty-fourth with marginal date "March the 7th 1652" (in the order named) vol. 2, part 2, page 125.

¹The last three words of this marginal note appear to be in a modern handwriting.

²The Secretary's record says "Peirces."

³The Secretary's record here inserts "ten," and omits all before "parches of Swampe."

the necke of land on the west & on John Clerks land on the South & John Mainards land on the North.

One parcell in the cowpasture containinge by Estimacon foure acres three roods & tenn parches (more or lesse) which cow pasture abutteth vpon the pine feild & on Thom: Standlyes land & Rich. Goodmans land & on the west feild on the South & on the land now common on the North & on the necke of land on the East & on the little oxpasture on the west

One parcell lyinge in the little oxpasture containinge by Estimacon tenn acres (more or lesse) abuttinge vpon the cowpasture on the East & vpon the high way lyinge North & South in that oxpasture on the west & Willm Heatens land on the South & Edward Elmers land on the North:

One parcell lyinge in the Venturers feild containinge by Estimacon two acres three roods eight parches (more or lesse) abuttinge vpon the Cowpasture on the North & on James Olmsteads land on the South & on the way leadinge from the Cowpasture to the Swampe on the East & the pine feild on the West.

[87] One parcell lyinge in the Souldjers feild containinge by Estimacon one rood more or lesse which he bought of John: Pierce Abuttinge vpon John Hollowayes land on the south & on Edward Elmers land on the North & on the necke of land on the west & on Mathew Marvens land on the East¹

One pfill of meadow lyinge in the North meadow wch he Recaiued of william wadsworth for a pfill of land belonginge to the fayd Richard goodman lyinge in the Souldiers filld

¹ After this paragraph the Secretary's record inserts the following on vol. 1, part 1, page 27:

"One pcell lyinge in the Necke of land con. by est one ac. two roods thirty three pches more or les, abutting vppō his owne swampe east, the Cowpasture west James Olmsteads south Stephen Harts north.

"One pcell lyinge in the Necke of land con: by est three acres one roode eight pches more or les, abutting vppō the Cowpasture west, on the north meadow swāpe east Ed: Elmore south James Olmsteads north.

"One pcell of swampe lyinge against the fouldears ffeild con: by est two acres more or lesse abutting vppō diuers smale lotts in the fouldears ffeild east on James Olmsteads his owne and diuers other smale Lotts west will Cornwells south his owne North."

Contaiñ by Eftimã one acr & two Roodes be it more or les Abutting on the littell Riuer on the weft & on william wadsworthes land on the Eaft & on Thomas Stantens land on the South & on land belounging to the Sayd Richard goodman on the North.

One pfill lying in the North medow Contaiñ by Eftimã fue acres¹ be it more or les pt whare of he Recaiued of Thomas Stanten for land belonging to the Sayd Richard goodman lying in the olld oxpafstuer & one pt of Edward Elmer & a Nother pt of matheu maruen for a pfill of land belonging to the Sayd Richard goodman wich he bought of Timothy Standly Abutting on william wadsworthes land on the South & on land Sumtyme belonging to m^r goodwing on the North & on the Souldiers filld on the weft & on the greatt Riuer on the Eaft.

One pfill lying in the Neck of land Contaiñ by Eftimã three acres be it more or les pt whare of he Recaiued of John Clarck & John Clarck Recaiued pt thare of Nathaniell ela & one pt of m^r Chaplin & a Nother pt of Thomas burchard Abutting on Stepne hartes land on the South & on John marches land on the North & on the Coupafstuer on the weft & on land belonging to the Sayd Richard goodman on the east put this out of y^o Contre bock

One pfill lying in the Coupafstuer wich he Recaiued of Thomas Spenser for land belonging to the Sayd Richard goodman lying in the littell oxpafstuer Contaiñ by eftimã Six² acres be it more or less Abutting on hywayes on the weft & on the Eaft & on Thomas burchardes land on the burchardes on the South³

One parfill wich he bought of m^r Chapling lying in the North medow of medow & Swamp contayñ by Eftimã fower acres & two Roodes be it more or less Abutting on the Greatt Riuer on the Eaft & on the hyway lying in that medow on the weft & on Richard Lordes land on the South & on mathew meruens land on the North

¹ The Secretary's record here inserts "and two roods."

² The Secretary's record says "fue."

³ This paragraph is crossed out in the original.

[88] One parfill which he Bought of Zachariah filld Contain by Eftimā two acres two Roodes be it more or less Abutting on a hyway leadding in to the Neck of land on the East & on m^r John Higejons land on the west & on m^r allens & Nick: Clarckes land on the South & on Stephn hartes land on the¹ North.

One pfill lying in the Coupastuer Contain by Eftimā Nyntene acres & two Roods be it more or les pt whare of he bought of Nickolas Olnsted & a Nother pt of Edward Ellmer Abutting on Thomas Spensers land on the west² & on william Lawes his land on the South & on Nick: Ollmstedes land on the North & on the Neck of land on the East.

Sold Tho:
Stanton

One pfill of land lying in the Olld oxpastuer Contain by Eftimā fortene acres be it more or les Abutting on M^r Allens land on the North & on John³ Skiners land on the Southe & on the⁴ Riuer on the west & on a hy way on the East.

Exchanged
with W^m
Wadsworth

One pfill of land lying on the west Side of the littell Riuer Contayn by Eftimā Nyne acres be it more or les wich lyeth in a greater pfill & Abuteth on the littell Riuer on the East & on Common land west South & North.

One pfill lying in the west filld Contain by Eftimā one acre & tow Roodes be it more or less wich he bought of Thom⁵s Hongerfell abutting on the hyway on the North & on thomas hongerfells land on the East & on Renall maruens land on the west & on land belonging to the Sayd Richard Goodman on the South⁶ This Copy was mistacken.

One Parfill lying on the East Side of the Greatt Riuer wich he bought of Thomas Stanten Contain by Eftimā two Roodes & fower Parches be it more or les Abutting on the Greatt Riuer on the West & on Land now or latt Common on the East & on Timothy Standlas Land on the South & on John Maynards Land on the North.

One parfill Lying in North medow which he Bought of Richard Lord Contain by Eftimā fower acres be it more or

¹ The six preceding words do not appear in the Secretary's record.

² The four preceding words do not appear in the Secretary's record.

³ The Secretary's record says "Tho."

⁴ The Secretary's record here inserts "littell."

⁶ This paragraph is crossed out in the original.

les Abutting on the Grett Riuer on the East & on the Neck of Land on the west & on m^r Clinentt Chaplings Land on the North.

[89] One parfell which he bought of John Clarck lying in the North medow of medow & Swamp Contaiñ by Eftimā fue acres three Roodes & thirty & Nyne Parches be it more or Les viz fower acres & Thirty & fue Parches of medow & one acre three Roodes & fortien Parches of Swamp Abutting on the Grett Riuer on the East & on the Neck of land on the west & on will Rufcoes Land on the South & on land belonging to the Sayd Richard Goodman on the North.

One pfell which he Bought of Zachariah filld & was Sum tyme william Cornwells Houfe Lott Contaiñ by Eftimā Two acres & Two Rod be it more or Les Abutting on william kelfes Land on the west & on y^e foldiers filld on the East & on Richard Churches Land on the South & on Nickolas Olmftedes Land on the North.

One pfell Lying in the Littell medow Contaiñ by Eftimā Thirty & two parches be it more or Les¹ Abutting on william westwodes Land on the North & on william Buttellers Land on the South & on Thomas Stantens Land on the west & on Nickolas Clarckes Land on the East.

One parfell Lying in the North medow² Contaiñ by Eftimā Two Roodes be it more or Les Abutting on the Grett Riuer on the East & on the Littell Riuer on the west & on william Lawes³ his Land on the South & on Land Now or of latte belonging to m^r John higofon on the North.⁴

One pfell Lying in the North medow off Medow & Swamp Contaiñ by Eftimā fower Acres two Roodes & Seuntene parches⁵ viz Two acres Three Roodes & Seuntene

¹The Secretary's record here inserts "w^{ch} hee bought of John Talcott."

²The Secretary's record here inserts "w^{ch} he bought of John Talcott."

³The Secretary's record says "Lewis."

⁴After this paragraph the Secretary's record inserts the following on vol. 2, part 1, page 63:

"One pcell of Meadow & Swampe lying in the North Meadow conteyning by Eftimacon fowre Acres, two Roodes & seaventeen Perches, viz: Two Acres three Roodes & seaventeen Perches of Meadow & one Acre & two Roodes of Swamp be it more or les w^{ch} he bought of John Talcott abutting on the great Ryver on the East & on the neck of land on the West & on John Steeles land on the North."

⁵The Secretary's record here inserts "w^{ch} hee bought of John Talcott."

parches of medow & One Acre & two Roodes of Swamp be it more or Les Abutting on The Grett Riuer on the East & on the Neck of Land on the on the west & on John Steelles Land on the South & on william kelfes Land on the North

One pfall Lying in the Neck of Land Contain by Eftimā Three Roods & Thirty & Nine parches be it More or Les Abutting on the Swamp belonging to the North medow on the East & on the Cowpaftuer on the west & on M^r Allens Land on the South & on Nickolas Clerckes Land on the North All thef fouer parfells Nextt aboue Recorded he Bought of John Tayllcott¹

[90] One pfall which he bought of Zachariah filld Contain by Eftimā one acre & one Roode be it more or Les Abutting on Zacheriah fillds Land on the East & on Richard Church his Land on the South & on John Morres his Land on the North & on Land belonging to the Sayd Richard Goodman which was william Cornwells houfe Lott on the west.²

1651³

One pfill Lying in the Coupastuer which he Bought of Jesper Gunn Contain by Eftimā Tenn Acres one Roode & Twellue parches be it More or Les Abutting on the hyway Leding toword winzor on the East & on & on the Littell oxpaftuer on the west & on Nickoles Olmftedes Land on the North & on Land belonging to the Sayd Richard Goodman on the South.

Sold to
Tho. Spencer.

One pfall Lying in the Littell oxpaftuer which he boughtt of John Steell Contain by Eftimā Two Acres be it more or Les Abutting on the Coupastuer on the East & on a hyway on the west & on John Tayllcotts Land on the South & on John Maynordes Land on the North.

One pfall Lying in the North Medow Contain by Eftimā one Acre be it More or Les which he boughtt of John Pratt Abutting on John Pantrees Land on the South & on William Rufcows Land on the East west & on the North.

May the 29th
1652.

One pcell of Swamp w^{ch} hee bought of Reynold Marvin⁴ lying on the East fide of the great Ryū containyng p Eftima-

¹ This paragraph has been crossed out in the original.

² The Secretary's record says "Apr: 1651."

³ The Secretary's record here inserts "(w^{ch} should have been recorded the 29th of May 1652.)"

coñ four Acres bee it more or lefs abutting on the great Ryū on the Weft & upon the land of Willm̄ Phillips on the South, & upon land belonging to John Purchase his children on the North & upon Common land on the Eaft.

One pcell in the North Meadow w^{ch} hee bought of Dorothy Lord (for an high way to his own land) contayning by eftima-^{March the 7th. 1652.}cion 15 rod bee it more or lefs being 10 foot wide abutting upon an high way of the aforefayd Dorothy Lord to hir own Meadow on the South & on the Weft and upon the land of Bartholomew Bernard on the North, & upon the land of Richard Lord Junior on the Eaft; the fayd Richard Goodman is to have free liberty of egress & regrefs through the fayd fifteen rod of land wth cattle Cart & Carriages for him & his Heirs for eu.

More one pcell of Meadow & fwamp lying in the North Meadow w^{ch} hee bought of Dorothy Lord contayning by eftimacon¹ be it more or lefs, abutting upon the great Ryū on the Eaft & upon the land of the fayd Dorothy Lord on the Weft & upon the land of Richard Lord Junior on the North & upon the land of Willm̄ Lewis on the South.

One parcell of boggy Meadow lying in the North Meadow contayning by eftimacon² two Acres bee it more or lefs abutting upon Tho: Roots land on the Eaft & upon the brooke on the weft & upon other land of his own on the South. Octo: 6, 1652 w^{ch} pcell hee bought of Willm̄ Bloomfield.

[91] Feb Anno dom: 1639:

Severall parcells of land in Hertford vpon the river of Canecticott belonging to Mathew: Marven: & to his heires forever.³

viz: One parcell on which his dwellinge houfe now standeth wth other outhoufes Yards, or gardens therein beinge containge by Estimacon two acres (more or lefse) abuttinge on the high way leadinge from the little river vnto the North meadow on the East & the high way leadinge from the Cen-

¹ The Secretary's record here inserts "two Roods."

² This record is in the handwriting of the second recorder. All of the parcels are entered on the Secretary's record vol. 1, part 1, page 35.

tinell hill vnto the North meadow on the west & on the North & Stephen Harts land on the South.

One parcell for a house lott in the necke of land containeing by Estimacon one acre (more or lefse) abuttinge vpon Stephen Harts land towards the South & on the way leadinge vnto the necke of land toward the East & on John warners & on Willm Pratts land toward the west & Nicholas Clerks land toward the North.

One parcell on the East fide of the Great River containeing by Estimacon two acres thirty foure parches more or lefse abuttinge the Great River on the west & on the vpland on the East & vpon Willm Blumfeilds Thom Scotts & Thom: Munfons & Thom: Spenfers on the North & on M^r Allins land on the South.

One parcell in the little meadow containeing by Estimacon one acre (more or lefse) abuttinge vpon the Great River on the East & on the Dutch mens land on the South & the high way from the towne to the Great River on the North & vpon divers small lotts on the west.

One parcell lyinge in the North meadow of meadow and Swampe containeing by Estimacon two acres one¹ rood¹ and fourteene parches (more or lefse) viz two acres fourteene parches of meadow & one¹ rood¹ of swampe¹ abuttinge vpon the Great River on the East & the necke of land on the west & on Willm Wadsworths & Seth Grants land on the South & Rich Goodmans land on the North.

[92] One parcell more lyinge in the North meadow of meadow & Swampe containeing by Estimacon fourteene acres one rood thirty Six parches (more or lefse) viz: tenne acres one rood & Six parches of meadow & foure acres & thirty parches of Swampe abuttinge vpon the Great river on the East & the necke of land on the west & M^r Chaplains land on the South & Willm Pantryes land on the North.

One parcell lyinge in the cow pasture containeing by Estimacon nine acres two roods tenn parches (more or lefse) w^{ch} cow pasture abutteth vpon the west feild & on Rich: Good-

¹ These words are crossed out in the original record.

mans & Thom: Standlys land & on the pine feild on the South & on the little oxepasture on the west & vpon the necke of land on the East: & vpon the land now common on the North.

One parcell lyinge in the Old oxepasture containeing by Estimacon twenty acres (more or lesse wth oxe pasture abuteth vpon M^r Hains M^r Hooker M^r Stones land on the East & vpon the little river & on the aforefaid land on the South & vpon the land now common on the west & vpon the high way leadinge from the mill into the Country on the North &c.

One parcell lyinge in the necke of land containing by Estimacon eight acres three roods & nine parches more or lesse p^t whereof he bought of John Taylcott abuttinge vpon Richard Seamers land [93] & the Cowpasture on the west & on John Brunfons land on the East & on M^r John Higginfons land on the South & on M^r Allins land on the North.

One parcell more lyinge in the necke of land containing by Estimation foure acres (more or lesse) abuttinge vpon the land now common on the west & on the fwampe belonginge to the North meadow on the East & on M^r Allins Land on the South & on Thom: Standlys: land on the North

Land in Hartford upon conecticut belonging to John pratt Sen^r. & his heirs foreuer¹

One parcell which he Bought of Daniel pratt containing by estimation one acre & a halfe be it more or lesf & abuts on the High way on the west on m^r John olcots land on the Sowth & on the Sayd John prats own land or Home lot & green in part on the east & John pratts Home lott & the Highway on the North.

One parcell more which he Bought of Daniel pratt lyinge in the neck of land containing by estimation Seven acres be it more or lesf & abutts on the meadow fwamp on the east on John pratts land on the North on the road to windfor west & John Dayes land on the Sowth as appeares by his deed dated Aprile 19. 1686. then acknowledged before John Allyn Afsistant & aprile 30 1686 recorded

¹This record is in the handwriting of John Allyn.

[94] Land In Hartford upon the Riuer of Conecticut belonging to Joseph Easton Jun^r. & to his heires For euer: 1672.¹

One parcell of Meadow land lyeing on the East Side of Connecticut Riuer which he bought of Sarj^t. John Stedman, & contains By estimation Three Acres be it more or less, & abutts on the great Riuer on the west on m^r Olcott's land on the East & on dauid Enfing his land on the North & Benjamin Burr his land on the Sowth: as appeares by a deed of Sale Signed & Sealed by Sarj^t John Stedman Dated Sept^r. 11: 1672 & witnessd by Hugh wells & Joseph Butlar.

One parcell of land on the East Side the riuer lyeing on the long lotts which he bought of Richd. Goodman & was confird to him by Mary Goodman, by a deed of sale Dated February 3. 76. acknowledged before John Allyn Afsift: the sayd parcell of land contains about Sixty acres more or less, abutting on the Swamp lotts on the west & Sd Goodmans land sowth, wilderneft East, & M^r Wadsworth on the North:

recorded:
Feb. 3. 1676.

[95] Land in Hartford belonging to Sarj^{nt} Zachary Sandford his heires & afsignes foreuer.¹

One parcell of land which he Bought of Nath: Willet containing by estimation Twelue acres & a halfe be it more or lesse & abutts on land belonging to henry Hayward on the North & on the Sowth & on a Highway leading from Georg Steels now James Steel to the great Swamp on the east & on Rocky Hill on the west, as appeares by his deed dated 23 of January 168 $\frac{1}{2}$ which deed was acknowledged the same day before John Allyn Afsistant.

One parcell of land wth a mefsuage or Tenament which he bought of the Colony Treafurer of Conecticut by order of the Generall court may 14. 1685. which sayd parcell of land contains by estimation Three acres (be it more or less) & abutts on the High way leading from the bridg to the meeting houfe on the west on m^r Gilbert houfe lot on the North & on m^r way & m^r Gardners land on the Sowth & on the

¹This record is in the handwriting of John Allyn.

chafse land on the east as appeares by his deed dated 2: decembr 1685. acknowledged the fame day before John Allyn Afsistant.

One parcell of land which he Bought of paul peck Sen^r lyeing in the west diuifision containing by estimation Twenty fower acres be it more or lefs & it doth abuts North on Joseph Eastons land & Sowth on land belonging to the estate of Jeremy Adams deceafsed & west on farmington Bownds & east on Hartford Comons as appeares by his deed dated 4th January. 1685, the same day acknowledge before John Allyn Afsistant.

One parcell of land which was giuen him by his Grand father Jeremy Adams in his last will & Testament containing eight acres be it more or lefs & abutts on the highway leading from Georg Steels to the great Swamp on the east on Rocky Hill on the west & on a High way leading over rocky Hill on the Sowth & on land that formerly was John Barnards & is the land of Henry Haywards North

Thefe 4 parcells were recorded Nov^r. 25 1686. ¶ John Allyn register

One parcell of land which he bought of Ebenezer Lewes containing by estimation Two acres & a halfe be it more or lefs wth a mefsuag or Tenement standing thereon sd land abuting on a high way leading from Centinell hill to the Cow pasture and the land of Rob^t Reeues north & on Rob^t Sandfords land on the east & on the Sowth & on a high way leading from Thomas Butlars to Capt Allyn's land on the west as ¶ his afsignment of the deed he reced of Sayd Sanford for Sd land Dated march 1st 1687 then acknowledged before John Allyn Afsift may appear. This recorded Aprill 8. 1687.

One parcell of land which he bought of W^m. Burnam lyeing in the North meadow containing by estimation seuen acres be it more or lefs & is all that land within thefe abutments on the Highway lyeing North & Sowth in that meadow on the east on the neck of land on the west on land formerly John Maynards now John Dayes on the North on m^r chaplins land now edward Cadwells on the sowth this land is fence

free as appears by his deed dated the 11 of Feb. 1691. Then acknowledged before John Allyn Afsist & recorded the same day.

One parcell which he bought of Nathaniel willet of Hartford lyeing in the west diuifision which was Jeramy Adams his land & was for a debt sayd Adams owed Sayd [Sandford]¹ the land being in bredth Sixteen rods & containes by estimation forty eight acres be it more or lefs & is abutted on a High way Sowth on paul pecks land North on farmington Bownds west & on Hartford comons east as appears by his deed dated the 4th day of february 168 $\frac{7}{8}$ then acknowledged before John Allyn Afsist. recorded feb 27. 169 $\frac{1}{2}$

One parcell of land which he receiued of Samuel Hayward & lyeth near Rocky Hill contayns by estimation eleuen acres & one rood & is abutted on the High way leading from George Steel to the great swamp on the east & on land called Rocky Hill on the west & on Sam^l Hayward land on the North & on his own land on the Sowth as appears by his deed Dated June 23 1696. acknowledged before John Allyn Afsis^t: July 3^d 1696 & Then recorded

[96] Febr: Anno: dom: 1639

Severall parcells of land in Hertford vpon the river of Cannecticott belonginge vnto Timothy Standly & to his heires forever.²

viz: One parcell of Land on which his dwellinge houfe now standeth with other outhoufes Yards, or gardens, therein beinge, containinge by Estimacon two acres (more or lesse) abuttinge vppon the high way leadinge from the little river vnto the North meadow on the East & Rich: Goodmans Land on the west & Edward Stebbins Land on the South & M^r: Stones Land on the North.

¹ The brackets are in the original record.

² The first seven and the ninth and tenth parcels are in the handwriting of the second recorder with marginal note in that of John Allyn, the eleventh to thirteenth in that of John Steele, the remaining parcels including the eighth (which is an interlineation) and their marginal notes in that of John Allyn. The first seven and the ninth and tenth parcels are entered on the Secretary's record vol. 1, part 1, page 36.

One parcell lying in the little meadow containinge by Estimacoñ two roods three parches (more or Lefse) abuttinge vpon the high way leadinge from the little river vnto the North meadow on the west & Rich: Goodmans land on the North & on the high way leadinge to the landinge place on the Sowth:

One parcell lyinge in the North meadow of meadow & Swampe containinge by Estimacoñ thirteene acres thirty nine parches (more or lesse) viz: eight acres one rood & Seaven parches of meadow & foure acres three roods & thirty two¹ parches of Swampe abuttinge vpon the Great river on the East & the vpland on the west & James Olmsteads land on the South & Thomas Birchwoods Land on the North.

[97] One parcell on the East fide of the great river containinge by Estimacoñ one acre two roods & twelve parches (more or lesse) abuttinge vpon the Great river on the west & the vpland on the East & on Thom: Stantons Land on the North & Rich goodmans Land on the Sowth.

One parcell lyinge in the Cowpasture containinge by Estimacoñ eight acres & twenty parches (more or Lesse) which Cowpasture abutteth vpon the westfeild & on Thom: Standlyes & on Rich: Goodmans Land & on the pine feild on the South & on the little oxpasture on the west & on the Land now common the North & on the necke of Land on the East.

One parcell lyinge in the Little oxpasture containinge by Estimacoñ twenty acres (more or lesse) abuttinge vpon the high way lyinge North & South in that oxpasture on the East & the Land now common on the west & Willm̄ cornewells Land on the South & Seth Grants Land on the North.

One parcell lyinge in the North meadow containinge by Estimacoñ one acre two roods thirty two parches (more or Lesse) abuttinge vpon the Great River on the East & the little river on the west & Thom: Standly land on the North & Rich: Webbs Land on the South.

More one parcell of land which he bought of Steven Callfey lyinge in the neck of land containing by estimation Three acres be it more or lefs abutting on the high way leading to windfor

Sold to
Robt Sandford
29 March 1676

¹ This word is not in the Secretary's record.

on the west & on Rob^t Sandfords land on the East & North, & on Thomas Standlys land on the Sowth as more at large appears by a deed of Sale May 24: 1675. & acknowledged May 25 1675. before John Allyn Afsift.

[98] One parcell lying in the necke of Land Containinge by Estimacoñ three acres three roods & twenty foure parches (more or lesse) abuttinge vpon the Cowpasture on the west & on the Swampe belonginge to the North meadow on the East & on Nath: Richards Land on the south & on Edward Stebbings Land on the North:

One parcell more lyinge in the necke of Land containinge by Estimation three acres two roods & nine parches more or lesse) abuttinge vpon the cowpasture on the west & vpon the Swampe belonging to the North meadow on the East & vpon Nath: Richards Land on the South & John Marshes Land on the North:

One parsell of land lying in the Coupastuer Contain by Eftimā twenty & two acres be it more or les Abutting on a hyway on the East & on the littell Riuier on the west & on Nathaniell yelaes land on the South & on Thomas Scottes land on the North.

One parfill lying on the East Side of the greatt Riuier wich he bought of Richard goodman Contayñ: by Eftimā one acr one Rood & twelue parches mor or les Abutting on the greatt Riuier on the west & on the vp land on the East & on william pantrees land on the South & on land belonging to the Sayd Timothy Standla on the North.

One pfill lying in the littell medow wich he bought of Richard Goodman Contain: by Eftimā two Roodes

one parcell of land lying in the neck of land which he bought of Nath Richards containing by eftimation Two Acres & eighteen parches be it more or lefs abutting on the Swamp belonging to the North meadow East on the cow pasture west John Marfh on the South & on land belonging to Tim Standly on the North


[99] more one parcell of land which he viz Caleb Standly Recciued of Nathaniel Standly, lyinge on the East Side of

Sold to
John
Marsh

Sold
W^m Williams:

the great Riuer, Containing by eftimation one Hundred Twenty & Six Acres (be it more or lefs) & abutteth on land fome tim belonging to W^m Pratt on the North & on John Brunfons land Sowth on the Indians land West & on Common land on the Eaft: This I under written doe acknowledg that I haue Sold as afoarsd as witnefs my hand this 11th of Sept^r. 1671

Teft: John Allyn recorder, Nathanel Stanly:¹

more one parcell of land lyeing In the neck of land which he had In exchange wth John willfon containeing by Eftimation Two Acres one Rood be it more or lefs abutting on the High way leading to Windsor through the Cowpafture on the weft on Rob^t Sandfords land In the Soldiers feild on the Eaft & the Sayd Standleys owne land on the Sowth, & on the other halfe of the Sayd lott giuen to Edw: Cadwell  Edward Stebbing on the North: Recorded Feb: 3^d 1671.

more one parcell of land which he had in exchange of John Pantry (for land The Sayd pantry receiued of him on the Eaft Side of the great riuer) lyeing in the north meadow Containing by estimation five acres of meadow & Swampe abutting on the Neck of land on the West, on the great Riuer on the Eaft, on the Sayd Sarjt. Caleb Standly's own land on the Sowth, on Thomas Cadwell land on the North,

more one parcell of land which he had in exchange of John Pantry (for land the Sayd Pantry receiued of him on the East Side the great Riuer) lyeing in the North meadow Containeing about halfe an acre & is abutted on the highway leading up the Sd meadow on the weft & on John Marsh his land on the North & on the Swamp belonging to the Sd meadow lyeing by the great riuer on the Eaft & Nathaniel Standleys land on the Sowth.

More one parcell of land which he had in exchange of John Pantry (for land the Sayd Pantry receiued of him on the Eaft Side of the great Riuer) lyeing in the North meadow containing by Eftimation one acre & halfe be it more or lefs & is all that parcell of land wthin this Following abutment viz on the great Riuer on the Eaft on Nath Standleys land on the

¹ This name is an autograph.

Sowth, on land formerly w^m Calfey now Steuen Callfeys on the North, & on Nath Standleys land runing on the brow of the Hill, & the former parcell of land he receiued of the Sayd pantry on the west:

This Auguft the 10th 1674: I under written doe hereby acknowledg that I haue firmly fully & freely exchanged wth Sarj^t. Caleb Standley, his heirs & afsignes for euer thefe Three parcells of land aboue recorded to him for fower acres of land I haue receiued of him on the Eaft Side the great Riuer & I doe bind my felfe heirs & afsignes for euer to mayntain That fence which belongs to the Sayd land I haue receiued of the Sayd Standly, which is now layd out to him being fower rod & a halfe, for the confirmation hereof wth the Conſent of Majo^r John Tallcott] doe here unto put my hand

Witnefs

John Pantry¹

Jehojada Bartlet¹

Mary Lord¹

John Pantry perſonally appeared & did acknowledg that he had firmly paſſed away by way of Exchang thefe Three parcells of land aboue recorded to Sarjt Caleb Standly his heirs & afsignes for euer this auguft 10: 1674

before me John Allyn Afsift:

more one parcell of land which he Bought of Thomas Cadwell lyeing in the neck of land containing by estimation Two acres be it more or leſſe abutting on the highway leading to windfor on the weſt on Rob^t. Sandfords Soldier feild lott on the Eaſt on the Sayd Sarjnt Caleb Standlys own land Sowth & on Nath Goodwins land on the North recorded Auguft: 10th 1674

[100] Land In Hartford vpon the Riuer of Coñecticut belonginge to Nathaniell Sanford, & his heirs foreuer;²

Aprill: 17th: 1667.

One Percell of vpland lyeing in the oxpaſture w^{ch} he Bought of James enſigne Contayneing by estimation Fifty and Two Acres (be it more or leſſe) abutting on the ſowth Meadow on the eaſt; on Common land weſt, againſt land

¹ These three names are autographs.

² This record is in the handwriting of John Allyn.

Some time belonging to Thomas Jud: North, & on the land of Jeremy Adams on the South;

More one parcell of land which he bought of Ln^t Tho: Bull being vpland containing by estimation Two acres be it more or lefs & abutteth upon the comon road leading to wethersfeild on the east upon Nath. Sandford own land on the Sowth & upon land Sometimes Ln^t. Bulls on the west & on the North, (which is now the heirs of Thomas whaples) as is more at large exprefsed in a deed of Sale Signed by Ln^t Thomas Bull & witnefsed by W^m Leete & Abigall Bull dated 2^d January 1671.

more one parcell which he Bought of Dan^l. Butlar lyeing in the Rocky Hill diuifion containing by estimation Twenty & Six Acres be it more or lefs, whose ends abutt on a drift High way next m^r willys his land on the North, on weathersfeild Bownds Sowth the sides against Jonathan Gilberts land east & John Bigelows land west, as appears by a deed of sale Dated feb: 21. 1681. witnefsed by John & Hañah Allyn, & acknowledged before John Allyn Afsift: feb 22 1681 & then allfo recorded

more one parcell of upland which he bought of John Bigeloe lyeing at or by Rocky Hill Brooke containing by estimation eighteen acres be it more or lefs & abutts on land formerly m^r Sam: willifes his land now a drift Highway on the North on weathersfeild Bownds on the Sowth on Daniel Butlars land on the East & James Steels land on the west as appears by his deed dated Aprill 24: 1682 witnefsed by John Allyn & John Biddoll, [?] whiting, & acknowledged before John Allyn Afist Aprill 28. 1682. & then recorded.

more one parcell which he bought of Josiah Arnold containing by estimation Two acres be it more or lefs & lyeth in that parcell of land formerly called Claboard swamp the abutments not certainly known as appears by his deed dated June 15th. 1682 witnefsed by Thomas & Mary Olcott then acknowledged before Majo^r John Tallcott Afsiftant & recorded march 13. 168².

more one parcell of land which he bought of Joseph Whiting lyeing in the Sowt meadow containing by estimation Two acres be it more or lefs & abutteth on Benj: Harbors land on the North on Goodman Hills his bridg & a swamp on the east, & on the land of m^r moodys on the sowth & on the west as appears by his deed dated March 13: 168 $\frac{2}{3}$ witnessed by John & Hana Allyn & then acknowledged before John Allyn Afsist. & recorded March 13. 168 $\frac{2}{3}$.

more one parcell of land which he bought of John Joseph & Jonathan Strickland & Ephraim Strickland wth confent of eliz. Disbrow lyeing near poak Hill containing by estimation about forty acres more or lefs & is all that was gregory wintertons on the west Side of the way leading from Hartford to weathersfeild and abutteth on Tho Marshalls land North on Goodman Coales land Sowth on the highway leading to weathersfeild east & on another High way west as appears by a deed dated feb 5th. 1683 & acknowledged feb. 6. 168 $\frac{2}{3}$ before John Allyn Afsist. recorded March 12 168 $\frac{2}{3}$

[101] Land In Hartford belonging to Joseph Smith & his heires foreuer.¹

One parcell of land which he Bought of M^r John Tallcot Sen^r John Barnard M^r John Tallcott Jun^r. Nicholas Olmstead Jonathan Gilbertt & Thomas Catlin (a Committee in behalfe of the Town of Hartford) together with a mefsuage or Tene-ment Standing thereon, The land Containes by estimation one Acre be it more or lefs, abutting on the High way leading to the oxpafure on the East & on the high way lyeing on the Sowth Side the litle Riuer on the North; on Sam^l. Wake-mans land on the west & on Jonathan Gilberts land Sowth as more fully will appeare by a deed of Sale Dated the 7th December 1669 Signed by the Sayd M^r Tallcot & the rest & witnessed by John white & John Allyn;²

more one parcel of Meadow which the Town of Hartford gauē to the Sayd Smith & was by them purchafed of w^m

¹ This record is in the handwriting of John Allyn.

² *Hartford Town Votes*, page 146, records among the town accounts under date of 1664 that "Joseph Smith is Dr for his hous and w^t he bought of the Town with yt 050 00 00."

Hill it contains about Two acres & lyes in Hartford South meadow & abutts on Benj Harbors land North on land formerly Tho Hosmors on the east & Elder Whites land on the South & on Joseph whittings land on the west. as was Testified by Thomas Bunce & Nath willett under their hands May the 20th 1682 & Then recorded.¹

more one parcell of land which he bought of the former Committee that he Bought his house of being upland Containing by estimation Nine acres be it more or lesse & abutteth on the High way leading from Georg Steles to the great swamp on the east on Rocky hill on the west on Richard Lymans land on the North & M^r W^m Gibbons land South recorded May 20th. 1682.

One parcell of land which Lydia Smith bought of John Graue lying in Hartford South meadow in a place comonly called forty acres containing by estimation one acre & halfe be it more or less as appears by his deed It is abutted on land of John catlin westerly & Northerly & easterly on land belonging to dauid Ensigne & Sowtherly on John white his land as ~~in~~ his deed dated Aprill 18th 1695 then acknowledged before & recorded the Twenty Third of Aprill 1695. may more fully appeare
John Allyn Afsift

Land in Hartford belonging to Nath Sandford his heirs & aesignes foreuer²

One parcell of land lying in the oxpasture which he Bought of Thomas Bacon containing by estimation five acres it being in length fifty rods & in bredth Sixteen rods & abuts on Tho: Bacons land on the North on Nath Sandfords land on the South & on the South meadow on the East, & on weathersfeild High way on the west as appears by his deed dated March 5^t. 1685. & then acknowledged before Samuel Tallcott Afsistant

One parcell of land lying in the oxpasture which he bought of Thomas Bacon & contains By estimation one acre

¹ This gift was made at a town meeting Feb. 23, 1668 /9. *Hartford Town Votes*, page 158.

² This record is in the handwriting of John Allyn.

be it more or less & abuts on Nath: Sandford his land which he Bought of Sayd Bacon on the Sowth & on Nath Bacons land on the North on the Sowth meadow on the east & on weathersfeild road on the west as apeares by his deed dated 23 of March 168 $\frac{6}{8}$. & then acknowledged before

Samⁿ Tallcot Afsistant

recorded May 23. 1686. ff John Allyn recorder

Thefe Two parcells.

One parcell of land which he bought of Thomas Bacon containing by estimation Thirteen acres of upland be it more or less abutting on the road leading to weathersfeild on the east & on a high way west & Sowth & on Nath willets land North.

One parcell more in the oxpasture bought of Thomas Bacon Contayning Thre acres & a halfe be it more or less abutting on weathersfeild road west on the dead fwamp on the east on Nath willets land North & sd Sandfords sowth.

One parcell of meadow lying in the Sowth meadow contayning three acres of meadow be it more or less with the priuiledg of a High way to the Same through the lands of Arthur Smith & abuts on the dead Swamp west & on land which formerly belonged to Nath warde caled wards 5 acres east & on land belonging to John Shepherd North on John Merills Sowth thefe Three last parcells of land were pafst ouer to Nath Sandford by Tho. Bacon by a deed dated Sept^r 2^d. 1686 & the same day acknowledged before Samⁿ Tallcott Afsist & recorded Aprill. 13 1687.

[102] Land in Hartford upon Conecticut belonging to Richard Smith & his heires foreuer which he purchafsed of m^r John Panty.¹

One peice or parcell of land being called upland on the east side of conecticut riuer containing by estimation fuety acres be it more or less together with a parcel of waste land lying with in the common fence the vpland being Seventeen rods in bredth & one Mile & halfe in length and is abutted

Sold to
Zach:
Sandford

¹ This record is in the handwriting of John Allyn.

on land belonging to m^r Richard Lord east & on the waste land aboue expressed west & on lands belonging to the Sayd John pantry North & on lands belonging to James Forbes forty rods from the Brow of the Hill eastwards Sowth & the rest of the Sowth Butments on land of the Sayd m^r pantry The waste land being Twenty Nine rods in bredth & in length from the upland till it Butts on the meadow or Swamp lotts & abuts on the sayd land west & east Seventeen rods wide on the land hereby Sold called upland & Twelue rods on land now belonging to James Forbes & North on John pantrys land & Sowth on James Forbes his land, The sd Smith to Mayntaine feunteen rod of fence on the west end of his lott in good repayre foreuer as by his deed appears which was acknowledged before Major John Tallcott Afsist: April 18 1684. recorded Decemb^r. 3. 1685

One parcell which he bought of Andrew Baccon being 3 rods in bredth & runing a Thirt his lot the whole bredth abuting on the High way on the west m^r John whittings land east & m^r Joseph whittings land on the Sowth & Andrew Bacons land on the North as appears by his deed dated may 8th 1680: Then acknowledged before Giles Hamlin Con^r: & recorded March 3^d. 168^z.

Sold to M^r
John whiting:

[103] Feb: Anno dom: 1639:

Severall parcells of Land in Hertford vpon the river of Canecticott belonginge to Edward Stebbin & to his heires forever.¹

viz: One parcell on w^{ch} his dwellinge house now standeth with other outhoufes, yards, & gardens therein beinge containinge by Estimacon two acres (more or lesse) abuttinge vpon the high way leadinge from the little river vnto the North meadow on the East & vpon the high way leadinge to

¹The first ten parcels are in the handwriting of the second recorder with marginal note in that of John Allyn, the eleventh to twenty-third in that of John Steele with the first three marginal notes in his handwriting and the last two in that of Richard Lord, the twenty-fourth with marginal note in that of William Andrewes, and the remainder of the record in that of John Allyn. The first eleven parcels are entered on the Secretary's record vol. 1, part 1, page 6; the twelfth to fourteenth on a preliminary page of vol. 1, part 1; the eleventh to fifteenth and eighteenth to twenty-fourth vol. 2, part 1, page 2.

the meetinge house on the South & the meetinge house land on the west & Timothy Standlyes land on the North.

One parcell lyinge in the little meadow containinge by Estimacon one rood twenty nine parches (more or lesse) abuttinge vpon the high way leadinge from the little river vnto the North meadow on the west & the river fallinge out of the North meadow on the East & John Pratts land on the North & Robert Dayes land on the South.

One parcell lyinge in the North meadow of meadow & Swampe containinge by Estimacon one acre three roods eighteene parches (more or lesse) viz: one acree one rood & eight parches of meadow & two roods & tenn parches of Swampe abuttinge vpon the Great river on the East & vpon the little river on the South & west, & M^r Chaplains land on the North:

One parcell more lyinge in the North mead of meadow & Swampe containinge by Estimation nine acres three roods twenty one parches (more or lesse) viz: Six acres three roods & Seaven [104] parches of meadow & three acres & fourteene parches of Swampe abuttinge vpon the Great river on the East & on the necke of land on the west & on Rob Dayes land on the South & on Willm Rufcoes land on the North.

One parcell lyinge in the middle oxpasture which he hath exchanged with Willm Spenser for land lyinge in the necke & in the Cow pasture & abutteth as appeareth in Willm Spensers Copy.

Sold John
Pantry

One parcell lyinge on the East Side of the Great river containinge by Estimacon one acre two roods & twelve parches (more or lesse) abuttinge vpon the Great river on the west & the vpland on the East & Rob: Dayes land on the South & Nath: Richards land on the North.

One parcell lyinge in the pine feild containinge by Estimacon three acres (more or lesse) which he exchanged also wth Willm Spenser for Land lyinge in the necke & abutteth as appeareth in the Said Willm Spensers Coppies.

One parcell in the Cow pasture containinge by Estimacon sixteene acres & thirty parches (more or lesse) nine acres of

which he received of Willm Spenser in p^t for land that did belonge to the Said Edward Stebbin. [105] & now belongeth to the said Willm Spenser in¹ & in the pine feild which Cow pasture abutteth on the west feild & vpon Thom: Standlyes & Richard Goodmans Land & the pine feild on the South & the little oxepasture on the west & the necke of land on the East & the land now Common on the North:

One parcell lying in the necke of land containeing by Estimacon one acre nine parches (more or lesse) (p^t whereof he Received of Willm Spenser for land exchanged to him in the pine feild) abuttinge vpon the cow pasture on the west & on the Swampe belonginge to the North meadow on the East & on Timothy Standlys land on the South & on Rob Dayes land on the North.

One parcell more lying in the necke of land containeing by Estimacon Six acres two roods & eighteene parches (more or lesse) (p^t whereof he Received of Willm Spenser for Land exchanged to him lying in the pine feild) abuttinge vpon the Cowpasture on the west & the Swampe belonginge to the North meadow on the East & on M^r John Higginsons land on the South & on Rob: Dayes land on the North

One pfill more Lying in the Neck of land Contayn by Eftimā three acres & three roodes be it more or les part whereof he bought on M^s Chester & part of william Rufco & a Nother part o Rob: Day Abutting on the Coupastuer on the west & on land Now or of latte belonging to william Butteller on the North & on land belonging to the Sayd Edward Stebing on the South.²

One pfill of medow lying on the East Side of the Greatt ^{Sold John} Riuier Contayn by Eftimā two acres three Roodes & twenty ^{Pantry} & two parches be it more or les partt whare of he bought of M^s Chester & partt of Rob: Day & another partt of william Rufco Abutting on the Greatt Riuier on the west & on Nickolas Clarckes land on the South & on land belonging to the Sayd Edward Stebing on the North.

¹ The Secretary's record here inserts "the mydle Oxpasture."

² There was originally a marginal date against this parcel in the Secretary's record; but it cannot now be read.

Sold John
Pantry

[106] One pfill of Swamp Lying on the East Side of the Greatt Riuer Contaĩ by Eftimã two acres be it more or les wich he bought of Nathaniell Kelodg Abutting on a hyway on the west & on Richard Wattes his land on the East & James' Steeles land on the South & on william Edwerdes his Land² on the North

One pfill of meadow lying in the littell meadow wich he bought of Stepenh Hartt Contaĩ by Eftimã three Roods & Seunten parches be it more or less Abutting on the hyway leadding frō the littell Riuer to the North meadow on the west & on the Riuer falling out of the North meadow in to the Greatt Riuer on the East & on the North & on Richard webbes land on the South.

One pfill in the Coupastuer Contaĩ by Eftmã eaightt Acres be it more or Les Abutting on the Neck of Land on the East & on the Littell oxpastuer on the west & on M's hocker hur Land on the South & on William Wadfworths Land on the North.

One pfill of Land Lying in the Bredgfilld Contayñ by Eftmã Twenty & fiue Acres be it more or Les which filld Abutteth on the Littell Riuer on the East & on the deuiding lyne betwene y^e South & North Side on the South & on Common Land on the west & on the North.

One pfill of Land Lying on the East Side of the Grett Riuer Contaĩ by Eftemã Eaighty Acres be it more or Les & Lyeth in a gretter pfill Abutting on the Bogey meadow on the west & Contenowing to the Eand of Harttford Boundes on the East & on the deuiding Lyne between winzor & Harttford on the North.

One pfill of Swamp Lying in the North Meadow which he boughtt of william Rfco Contain by Eftmã Two Roodes be it more or Les Abuttinig on the Grett Riuer on the East & on John Marfhes Land on the west & on Land belonging to the fayd edward Stebing on the South & on Richard Goodmans Land on the North.

¹ The Secretary's record says "John."

² The Secretary's record gives the north boundary as "a hie waie."

One pfill on which a Mefeug or tenyment Now standeth with other out houfes yerdes or Gardins there in being which he Bought of Rich Olmsted Contain by Eftmā Two Roodes ¹⁶⁵¹ & Twenty parches be it more or Les Abutting on the high way leding frō the mill to the old Ox pafstuer on the South & on the west & on [107] & on Derithy Lordes Land on the East & on Richerd Lords Land on the North.

One pfell of medow Contain by Eftmā Two Acres be it more or Les Abutting on the high way Leding frō the Littell Riuer too the North medow on the west & on the Riuer falling outt of the North medow on the East & on Land Sum tyme belonging to Stephen hartt on the South & on Land be Longing to the inhabitentes of the North Side on the North.

One pfell of wod land Lying for Coupastuer Eftmed fower acres & fower Parches be it More or Les Abutting on a high way on the East & on the Littell Riuer on the west & on Thomas Halles' his Land on the South & on Richerd Church his Land on the North. Sold John Stedman

One pfell of wod land Lying in the Olld oxpafstuer Eftmed Two Acres be it More or Les Abutting on the high way Leding frō the Towne to the Littell Riuer on the North & on M's Hockers Land on the South & on land Sum tyme belonging to Seth Grantt on the west & on william wadfworths Land on the East. Sold Jno: Stedman

One pfell Lying for Coupastuer of wodland Contain by Eftimā fower Acres Two Roodes & Sixteene Parches be it more or Les Abutting on a high way on the East & on the Littell Riuer on the west & on Land Sum tyme belonging to Robberd Day on the South & on Beniamin Muns Land on the North.

All these five pfelles laft aboue expreed & the houfe ware Bought by Edwerd Stebing of Richard Olmsted

One pcell of meadow land lying in the North meadow w^{ch} hee had of Thomas Standly contayning by eftimacon five Febr. 1665. acres one roode (more or lefs) abutting the neck of land West

¹The Secretary's record appears to read "Hales."

& the land of John Marfh North & the Cartway Eaft & land fometimes Tho: Rootes South.

x. one percell of meadow lying in the North meadow which he had of W^m Parkes containing by eftimation fower acres Two roods & Twenty nine parches be it more or lefs abutting on the great Riuer eaft the litle Riuer weft on his one land Sowth, on enfigh olmsteeds land North.

c. one percell more in the north meadow which he had of W^m Parkes Bounded on the high way eaft on the neck of land weft on Thomas Burnams land North on John Stedmans land Sowth.

one percell in the neck of land which he had of W^m Parke, abutting on the high way leading to windfor weft on the Swamp belonging to the north meadow eaft, on m^r westwoods land Sowth, & on m^r Steels land North

one percell more lying in the old oxpafture abutting on land fome time belonging to Nath: Richards eaft, & on land now comon weft, on enf: olmfted & Jasper Guns land Sowth & on the high way leading from the mill to y^e Comons on the North.

[108] This Writing Witnefseth

An agreement Between m^r William Westwood of Hadley wthin the Colony of the mafachufets, & Edward Stebbing of Hartford vpon Coñecticut Riuer, the Sayd William Westwood doth In confideration of money receiued hereby acknowledg that he is to mayntayne a Sufficient fence Between his litle meadow & Edward Stebbings meadow from the Chafway down to y^e great Riuer, allfo the Sayd M^r W^m Westwood is to mayntayne the fence Between his litle meadow, & the meadow that was John Maynards that now is m^r Holioks from the chafway that leadeth to y^e long meadow down to the great Riuer, By this agreement I the Sayd W^m Westwood doe Bind my felfe my heirs & afsignes to make & mayntayne the Sayd fences Sufficiently as witnefs my hand this 26 of Auguft In the year 1664.

Will: Westwood

In the presents of

Thomas Bull; Joseph Kellog.

vera Copia John Allyn register.

Land in Hartford vpon Conecticott belonging to Phillip More his heirs & afsignes foreuer¹

One parcell of land which he bought of Nath: Willett lyeing at Hoccanum Containing by eftimation Twelue rod wide & Three mile long, & abutts on Hoccanum Meadow on the weft, & land now Thomas Wadsworths Sowth & W^m Hill his land North, & on the wildernes Eaft, as appears by a writeing dated the 15 March: 7⁹: recorded April: 24. 1677.

[109] Febr: Anno dom: 1639:

Severall parcells of land in Hertford vpon the river of Cannecticott belonginge to John Pratt & to his heires forever.²

viz: One: parcell on which his dwellinge house now standeth with other outhoufes, yards, & gardens, there in beinge containinge by Estimacoñ two acres (more or lesse) abuttinge vpon the high way from the Palasado vnto the Centinell hill on the East, & the high way from Seth Grants vnto the Centine[II] hill on the west & John Mainards land on the North & M^r Hains his land on the South.

One: parcell lyeing in the west feild containing by Estimation one acre two roods (more or lesse) abuttinge vpon the high way from the Cow pastu[re] to M^r Allens Land on the East & the Brickell Swamp on the west & M^r Samuell Stones Land on the South & Thomas Stantons land on the North.

One parcell lyeing in the North meadow containinge by Estimacon one acre one rood & twelve parches (more or lefse) abuttinge vpon the Great river on the East & Thomas Stantons land on the west Rich: Goodmans land on the South & M^r Goodwins land on the North.

¹This record is in the handwriting of John Allyn.

²The first ten parcels are in the handwriting of the second recorder, the eleventh to sixteenth in that of John Steele, the seventeenth and eighteenth with marginal note in that of William Andrewes, the remainder of the record in that of John Allyn. The first ten parcels are entered on the Secretary's record vol. 1, part 1, page 9; the fifteenth to eighteenth vol. 2, part 1, page 54.

One parcell more in the North meadow of meadow & Swampe containeinge by Estimacon Six acres three roods of meadow & three acres & twenty eight parches of Swampe viz: nine acres three roods twenty eight parches in all: (more or lesse) abuttinge vpon the Great river on the East & on the necke of land on the west & on Willm̄ Kelfees land on the South & on Nath: Richards land on the North.

[110] One parcell on the East Side of the Great River containeinge by Estimation one acre two roods twelve parches more or lesse which he hath fold to Thom: Hales for the perpetuall maintaineinge of his fence on the North end of the North meadow which parcell abutteth vpon the Great River on the west & the vpland on the East & Nich: Clerks land on the North & Rich Lords land on the South.

One parcell in the little meadow containeinge by Estimacon one rood twenty nine parches (more or lesse) abuttinge vpon the river Comminge out of the North meadow on the East & the high leadinge from the little river vnto the North meadow on the west & Edward Stebbins land on the South & Willm̄ Butlers land on the North:

One parcell in the Cowpasture containeinge by Estimation Six acres & twelve parches more or lesse which Cow abutteth vpon the necke of land on the East & on the little oxe pasture on the west & on the west feild & on Thom: Standlyes land & on Rich Goodmans land & on the pine feild on the South & on the land now common on the North:

One parcell more in the little oxpasture containeinge by Estimacon nine acres (more or lesse) abuttinge on the high way leadinge from the pine feild toward the North on the East & the land now common on the west & Rich. Lords land on the South & Willm̄ Cornewells land on the North

[111] One parcell lyinge in the necke of land containeinge by Estimation three acres twenty three parches (more or lesse) abuttinge vpon the Cow pasture on the west & the Swampe belonginge to the North meadow on the East & on Thom: Lords land on the South & on Willm̄ Pantry land on the North.

One parcell more lying in the necke of land containinge by Estimacoñ two acres (more or lesse) abuttinge vpon the land now comon on the west & on the Swampe belonginge to the North meadow on the East & on John Mainards land on the South & on Willm Butlers land on the North.

One pfill lying by the metting house yeard wch he bought of m^r John haynes Effq^r Contaiñ by Estimã two acres be it more or les Abutting on the Sayd metting house yard on the East & on hywayes on the South & west & on land belonging to the Sayd John pratt on the North.

One pfill lying in the pyne filld wch he Recaiued of John marfh for land belonging to the Sayd John pratt lying in the west filld Contaiñ by Estimã two acres be it more or less Abutting on a hyway lying by the oldd oxpastuer on the South & on william Edwardes land y^t was Sum tyme william Spencers on the East & on william parkers land on the west.

One pfill of medow lying in the North medow wich he Recaiued of m^r goodwing for land belonging to the Sayd John pratt lying in the littell medow Contaiñ by Estimã two Roodes be it more or les Abutting on land that ded of latt belong to m^r goodwing on the North & on the hyway on the west

One pfill called Coupastuer Contaiñ by Estimã fifty acrs one Roode & feuentene parches be it more or les p whereof he Recaiued of william pantre for land belonging to the sayd John pratt, wich pfill abutteth on the littell Riuer on the west & on a hy way on the East & on land belonging to Thomas Scotcs hiers on the South & on william westwodes land on the North

[112] One pfill of Land Lying in the North medow which he bought of William Edwardes Contaiñ by Estimã Tenn Acres be it More or Les Abutting on The hyway Leding Toword Winzor on the East & on The Neck of Land on the west & on M^r Allens Land on the South & on Richard Semors Land on the North.

One pfill of Medow Lying in the North Medow Contaiñ by Estimã One Acre be it More or Les Abutting on John

Pantre Land on the South & on Land belonging to Nathaniell Rufcow & to John Rufcow on the East west & on the North which pfell he bought of Thomas Healles.¹

May. 30. 1654

More one pcell of land lying in the North Meadow containing by estimation five acres and a half more or less which hee bought of William Rufkoe abutting upon the land of Thomas Cadwell on the South and upon the land of Nathanael Rufkoe and Richard Goodman on the East & upon the land of Willm̄ Kelfy on the North & upon a wett swamp ioyning to the neck of land on the west.

One pcell containing by estimation twoe acres (more or less) w^{ch} hee bought also of Willm̄ Rusko, lying also in the North meadow abutting upon the path leading to Winzor on the East & upon land of his own on the South & upon the neck of land on the West & upon the land of Nathanael Rufkoe on the North.

One parcell of upland lyeing in the Neck of land which John prat purchasfed of Sam Bur containing by estimation five acres one rood & Thirty pole be it more or less & abuts on the comon fence of the west & East on the meadow swamp & one land belonging to Daniel pratt on the south & on John Marsh his land on the North as appeares by his deed dated the 15th of Aprill, 1675, acknowledged the 19th of May 1675 before Samuel willys Afsifant

more one parcell of upland lyeing within the bownds of the Township of Hartford containing by estimation Six acres be it more or less abutting on the Highway leading to windfor on the east & on the Sayd Richerd Goodman land on the west & on the North & Sarjt phillip Lewes his land Sowth This parcell of land lyeth in the cow pasture & was purchasfed of Rich^d goodmans & Is by him past over by a deed dated the 4th day of march 168 $\frac{1}{2}$ & acknowledged the Same day by Rich^d Goodman before John Tallcott Afsist

These Two last percells were recorded march 19. 168 $\frac{1}{2}$.

More one parcel which he purchased of Phillip Lewes lyeing in the Cow pasture Containing Three acres one rood &

¹ The Secretary's record reads "Hales."

Nine rod abutting on the High way leading to windfor east on the Sayd prats own land North & on phillip Lewes his land on the Sowth & on the west as appeares by his deed acknowledged before John Tallcot Afsist, Aprill. 27. 1685; recorded Sept^r. 23: 1685.

[113] Febr: Anno: Dom: 1639

Severall parcells of land in hertford vpon the river of Connecticott belonginge to William Parker & to his heires forever.¹

viz: One parcell on which his dwellinge house now standeth with all other outhoufes yards & gardens therein beinge containinge by Estimacon two acres (more or lesse) abuttinge on the high way from Seth Grants to the Centinell hill on the East & William Rufcoes land on the South & west & John Clerks Land on the North & west

One parcell lyinge in the little meadow containinge by Estimacon thirty two parches (more or lesse) abuttinge vpon Willm Westhoods land on the North & Willm butler land on the South & Thom: Stantons land on the west & Nicholas Clerks land on the East

One parcell lyinge on the East side of the Great river containinge by Estimacon two roods & foure parches (more or lesse) abuttinge vpon the Great River on the west & the vpland on the East & on John Clerks land on the North & on John Crows land on the South.

One parcell of Swampe lyinge on the East side of the Great River containinge by Estimacon foure acres (more or lefse) abuttinge vpon the Great river on the west, & on the land now common on the East & on Thom: Hales his land on the South & on Nicholas Clerks land on the North.

One parcell lyinge in the North meadow containinge by Estimation two roods & tenn parches (more or lefse) abuttinge vpon the great river on the East & on the [114] little

¹This record is in the handwriting of the second recorder with marginal note in that of John Allyn. All of the parcels are entered on the Secretary's record vol. 1, part 1, page 8.

river on the west & on Willm̄ Lewis his land on the South & on M^r John Higgefons land on the North.

One parcell more lyinge in the North meadow of meadow & Swampe containinge by Estimacoñ foure acres one rood & Seaventeene parches (more or lesse) viz: two acres three roods & Seaventeene parches of meadow & one acre & two roods of swamp abuttinge vpon the Great River on the East & on the necke of land on the west & on Edward Elmers land on the South & on Willm̄ Kelsyes land on the North.

One parcell lyinge in the Cowpasture containinge by Estimacoñ three acres three roods & thirty two parches (more or lesse) which cow pasture abutteth on the west feild & on Thom: Standlyes land & on Rich Goodmans land & on the pine feild on the South & on the land now common on the North & on the necke of land on the East & on the little oxepasture on the west

One parcell lyinge in the middle¹ oxepasture containinge by Estimacoñ Six acres more or lefse w^{ch} oxepasture abutteth on the high way leadinge from the mill into the Country on the South & the land now common on the west & the pine feild on the East & the little oxepasture & the land now common on the North

[115] One parcell lyinge in the pine feild containinge by Estimacoñ two acres (more or lesse) abuttinge vpon the high way leadinge from the mill into the Country on the South & the high way leadinge from the cowpasture to the old oxepasture on the North & M^r Stone land on the East & Nath: Bardens land on the west.

One parcell lyinge in the necke of land containinge by Estimacoñ three roods thirty nine parches (more or lefse) abuttinge on the cow pasture on the west & the Swamp belonginge to the North meadow on the East & on M^r: Allins land on the South & on Nich. Clerks land on the North.

One parcell lyinge in the necke of land containeinge by Estimacoñ three roods & thirty one parches (more or lefse)

This parcel
fold
Dan: Pratt

¹Not in the Secretary's record.

abuttinge vpon the Cow pasture on the west & on the fwamp belonginge to the North meadow on the East & on Willm̄ Kelsyes land on the South & on Edward Elmers land on the North.

[116] Land In Hartford upon the Riuer of Conecticut belonging to the church of Christ at Hartford & their successo^r foreuer.¹

One parcell which they reced: of Edward Elmo^r lyeing in the North meadow containing by estimation six acres Three roodes more or lefs viz fower acres Thirty fower parches of meadow & one acres Three roods & Thirty Six parches of Swamp abutting upon the great riuer on the east & on the Neck of land on the west & on Captⁿ Lords land on the Sowth & on land formerly W^m parkers on the North

more sundry parcells of land by deed of Gift past ouer to the first Church In Hartford which are as followeth, viz.

One parcell of land on which a mefsuage or Tenement standeth containing by estimation Three roodes be it more or lefe & abutteth on centinell Hill on the Sowth on Steven Callfeyes land on the North, & on Sarj^t. Tho: Spencer land on the west, & on the High way leadinge to the Neck or North meadow on the east

One parcell of land lyeing on the East Side of the great Riuer containing by estimation Seven acres be it more or lefs & abutts on the great riuer on the west & on land belonging to Nicholas Clark or comon land west & upon land formerly W^m phillips now the heirs of James Ensignes North & on land formerly John Clarkes now John Biddolls Sowth,

One parcell lyeing in the pine feild containing by Eftimation Three acres be it more or lefs abutting on a High way North & Sowth & on Lnt Standlys land on the East & Joseph Colyers land west.

One parcell lyeing in the cowpasture containing by Eftimation fiue acre & Three roodes be it more or lefs, & abutts on the Highway on the east & on the litle riuer on the west &

¹ This record is in the handwriting of John Allyn.

on Richard Churches land on the Sowth & on land formerly Robt wades land on the Sowth.

One parcell of land lyeing in the North meadow containing by estimation one rood be it more or lesf abutting on the great riuier on the East on Richard Goodmans land on the west & on John pratts land on the North, as appears by his deed of Guift dated November 14. 1684 acknowledged before John Tallcott Afsistant & recorded Aprill 13: 1683.

[117] Febr: Anno: dom: 1639

Severall parcells of land in Hertford vpon the river of Canneticott belonginge to John Biddell & to his heires forever:¹

viz: One parcell given him for a tew² yard containinge by Estimacoñ two roods (more or lesse) abuttinge vpon the little River on the South & the high way leadinge from the towne to the mill on the North

One parcell w^{ch} he bought of Seth Grant & was parcell of his house lott containinge by Estimacoñ two roods (more or lesse) abuttinge vpon the high way leadinge from the towne to the mill towards the west & Seth: Grants land toward the North & Rich. Olmesteads land toward the East & Mary Betts land toward the Sowth

One parcell on the East side of the Great River containinge by Estimation foure acr[es] (more or lesse) abuttinge vpon the great River on the west & the land now common on the East &: Ozias Goodwings land on the North & John Purchafes land on the South.

which parcell was given to John Halls & fold by John Halls to Willm̄ Spenser & fold by Willm̄ Spenser vnto the Sayd John Biddell.

¹The first three parcels and the paragraph following them are in the handwriting of the second recorder, the fourth to twelfth in that of John Steele, the last with marginal note in that of William Andrewes. The first three parcels and the paragraph following them are entered on the Secretary's record vol. 1, part 1, page 7; the fourth to eighth on a preliminary page of vol. 1, part 1; the ninth to thirteenth vol. 2, part 1, page 58, with marginal dates "January 1650" against the ninth and "febr: 1650" against the eleventh parcels.

²Probably a slip of the pen for "ten." The Secretary's record says "Ten-yard." No doubt the meaning is tan-yard.

One pfill on which his dwelling houfe Now Standeth with other out houfes yarges & gardins thare in being Contaiñ by Eftimā two acres be it more or less wich he bought of Thomas Bunc Abutting on the littell Riuer on the North & on hywayes on the Eaft & on the weft & on the South.

One pfill of vpland Contaiñ by Eftimā three acres be it more or less which he bought of Thomas Bunc Abutting on a hyway on the North & on william Blounfilldes land on the weft & on Thomas Bless Juno^r his land on the Eaft.

One pfill of medow & fwamp lying on the Eaft Side of Great Contaiñ by Eftimā two acres be it more or less Abutting on the Greatt Riuer on the weft & on George Steeles land on the Eaft & on Thomas Spenfers land on the South & on John marfhes land on the North: This parfell he bought of william Hyde.

[118] One parfill of Swamp lying on the Eaft Side of the Greatt Riuer Contaĩ by Eftimā two acres be it more or less Abutting on the Great Riuer on the weft¹ & on Thomas Allcockes Land on the Eaft Thomas Bnces Land on the North & on Nathaniell wars Land on the South.

One parfill wich he boughtt of John Skinner Contaĩ by Eftim: fifty parches be it more or less Abutting on the burinig plac on the Eaft & on Thomas Lordes land on the South & on Seath granttes Land on the North.

One pfill of Swamp Lying on the Eaft fide of the Grett Riuer which he Bought of Richard Semor Contaiñ by Eftimā fiue Acres be it more or Les Abutting on The Grett Riuer on the weft & on Richard webbes Land the South & on John Clarckes Land on the Eaft & on the North.

One pfill of wodland which he Bought of William Blomfilld Contaiñ by eftimā fower Acres be it more or Les Abutting on the Grett Riuer on the weft & on² Land belonging to John Sabells (at Sum tyme) on the Eaft & on william Androwes his Land on the weft & on Land Sum tyme belonging to wil-

¹ The remainder of this paragraph is written in different ink from the first part; it is left blank in the Secretary's record.

² The eight preceding words are crossed out in the original, and do not appear on the Secretary's record.

liam Blomfilld on the South & on the Littell Riuer on The North.

One parfell which ded funtyme belong to¹ John Sabells Contaiñ by Eftimā fower Acres be it more or Les Abutting on william Blomfilldes Land on weft & on the widow Richardes hur land on the South & on Beniamim Harbers Land on the Eaft & on Land belonging to the Sayd John Beddell on the North.

One pfill which ded allfo Sum tyme belong to¹ John Sabell & was Solld by Andrew warnor in his behallfe to John Beddell² Contayñ by Eftimā fower Acres be it more or les being wodland Abutting Georg Steells Land on the west & on Beniamim harbertts Land on the North & on Jofeph Efsens Land on the Eaft

One pcell of Swamp lying on the East side of the great Ryū w^{ch} hee bought of Tho: Woodford contayning by eftimacoñ three acres (more or lefs) together wth one half of the barn ftanding thereon abutting upon the great Ryū West, & upon comōn land East, & on Richard Seamores land & on land fometimes belonging to Willm̄ Heaton North.

October
18. 1655.

[119] Febr: Anno Dom: 1639

Severall parcels of land in Hertford vpon the river of Canneticott belonging to Rob Day: & to his heires forever.¹

viz: One parcell on w^{ch} his dwellinge house now Standeth wth outhoufes, yards, & gardens therein beinge the high way lyinge through it that leadeth vnto the North meadow containinge by Estimacoñ two acres (more or lesse) abuttinge vpon Stephen Harts land on the East & on Thom: Spensers land on the west & on Nath: Elycs land & on the Centinell hill on the South & on Willm̄ Kelsyes land on the North.

One parcell lyinge in the necke of land containinge by Estimacoñ one aker one rood (more or lesse) abuttinge vpon the high way leadinge into the necke of land on the East &

¹ The Secretary's record says "w^{ch} hee bought of."

² This line does not appear in the Secretary's record.

³ This record is in the handwriting of the second recorder. All of the parcels are entered on the Secretary's record vol. 1, part 1, page 5.

toward the North & on Stephen Harts land toward the west, & on Willm̄ Kelsy land toward the south.

One parcell lying in the little meadow containeinge by Estimacoñ one Rood' three parches (more or lesse) abuttinge vpon the high way leadinge from the little river vnto the North meadow on the west & on the river fallinge out of the North meadow on the East, & on Edward Stebbins land on the North & on Willm̄ Ruscoes land on the South

One parcell on the East side of the Great river containeinge by Estimacoñ one acre eight parches (more or lesse) abuttinge vpon the Great river on the west & on the vpland on the East & on Edward [120] Stebbins land on the North & on Willm̄ Ruscoes land on the South.

One parcell lying in the North meadow of meadow & Swampe containeinge by Estimation three roods & eighteene parches (more or lesse) viz: two roods twenty eight parches of meadow & thirty parches of Swamp abuttinge vpon the great river on the East & the little river on the west & on Nich: Olmsteads land on the North & Rich: Lords land on the South.

One parcell more in the north meadow of meadow & swampe containeinge by estimation five acres, three roods, foure parches (more or lesse) viz: foure acres foure parches of meadow & one acre & three roods of Swampe abuttinge vpon the Great river on the East & on the necke of land on the west & on Nath Richards land on the south & Edward Stebbins land on the North

One parcell lying in the Cowpasture containeinge by Estimacoñ three acres three roods, twenty parches (more or lesse) abutting on the west feild Thom: Standlyes & Rich Goodmans land & on the pine feild on the South & the land now common on the North & the necke of land on the East & the little oxepasture on the west.

[121] One parcell lying in the little oxepasture containeinge by Estimacoñ Seven acres three roods (more or lesse) abuttinge vpon Edward Elmers land on the South & Nicholas

¹This word is written over an erasure. The Secretary's record says "acre."

Clerks land on the North & on the cowpasture on the East & on the high way lying North & South in that oxepasture on the west.

One parcell lying in the necke of land containinge by Estimacon one rood thirty one parches (more or lesse) abutting vpon the Cow pasture on the west & on the fwampe belonging to the North meadow on the East & on Edward Stebbings land on the fowth & on Dorothee Chefters land on the North.

One parcell more lying in the necke of land containinge by Estimacon two acres two roods & nineteene parches (more or lesse) abutting vpon the Cowpasture on the west & the fwampe belonging to the North meadow on the East & on Edward Stebbings land on the fouth & on Dorothee Chefters land on the North.

[122] Land In Hartford vpon the Riuer of Coñecticut Belonging to Sarj^t: Joseph Nash & his heirs foreuer¹

June 27th 1660: One Percell of land which he Bought of W^m Blumfeild wth a mefsuage or Tenement Standing there on Containing By eftimation one Acre (Bee it more or lefs) abutting on Rich: Butler his houfe lott on the sowth on John Bayseys land east & on the high way North & Sowth,

may 6^t: 1663 one parcell of land which he Bought of M^r Sam^{ll}: Stone lying In the Sowth meadow Contayning by eftimation Three roods (be it more or be it lefs) abutting on the high way leading to the Indians land North & East & on m^{rs} Hookers land Sowth & on a high way lying North & Sowth in that meadow on the weft,

June 30: 1663 More one percill of land which he bought of M^r. John whitting edward Stebbing Gregory Winterton Thomas Bunce & Richard Lord Containing By eftimation Six Acres (be it more or lefs) abutting on Gregory Winterton & Sarj^t: Thomas Watts there land Sowth, the high way East, & Georg Stocking & paull Peck there land weft, & m^r whittings land North.

more one percill of land lying in the oxpasture which he bought of Ln^t: Robert webster containing By eftimation Nine-

¹This record is in the handwriting of John Allyn.

teen Acres & a halfe (be it more or leſſe) it being all that percell wth in theſe abutments. viz. on the high way leading to Wethersfeild on the weſt, on Jeremy Adams John Moody & Gregory wintertons land on the eaſt on m^r whittings land North on Sam^l Wakemans land Sowth,

Land in Hartford upon Conecticut belonging to Nath Stow of Midleton¹

One parcell of land which he bought of Nath Bacon Sen^r John Bacon & Sarah Bacon his wife & Andrew Bacon all of Midleton lyeing in the Sowth meadow Swamp Containing by estimation fower acres be it more or leſſe & abutteth on a High way leading to the Swamp lots weſt & on lots belonging to Georg Graue North & on a watery Hollow or paul peck his land on the eaſt & on James Steels land on the Sowth as more at large appears by his deed Dated the 26 of July 1692 & acknowledged the 27 of July 1692 before John Hamlin Com^r. & recorded feb 9. 169³

[123] Land in Hartford vpon Conecticott belonging to W^m Goodwin Jun^r his heirs & aſſignes foreuer 1682²

One parcell of land which he bought of Sam^l Robertſon lyeing In the Neck of land containing by estimation about Six or Seven acres & abutts weſt on the Comon fence eaſt on the long meadow Swamp Sowth on land belonging to the heirs of m^r W^m weſtwood & North on land of Edward Cadwell the Sayd Goodwin to maintaine the fence on the weſt end of the Sd land the whole bredth as appears by his deed dated Septemb^r 29 1681 witneſſed by Thomas & Mary olcott, & acknowledged April 1: 1682 before John Allyn Aſſiſtant, & then recorded.

One parcell of land which he bought of m^r John olcot lyeing in the Cowpaſture and containes by estimation Twenty acres be it more or leſſe & abuts north on land belonging to Andrew Sandford & Sowth belonging to Thomas Butlar & eaſt comonly Called the neck fence & weſt on the com̄ons of the

¹This record is in the handwriting of John Allyn.

²The firſt three parcels are in the handwriting of John Allyn; the deed and its marginal note in that of Richard Lord.

Town of Hartford as appears by his deed dated June 21. 1689 the Same day acknowledged before John Allyn Afsis^t. & recorded August 21. 1689.

One parcell of land which he bought of his Mother Susannah Goodwin lyeing on the east side of conecticut riuier in a feild comonly called the Swamp containing by estimation Two acres be it more or lesse & abuts on the great Riuer west North on Nath. Goodwins Sowth on land belonging fometime to John Bidwell east on wast land as appears by his deed dated the 31 of May 1690 acknowledged the 17 of October 1690 before W^m pitkin Afsistant & Recorded January 5 169½

Know all men by these p^rfents that I John Crow of Hartford in the Collony of Connecticott in New England for & in Consideration of thirty acres of upland form^ly rece^d off & ffrom Ozias Goodwin of the Same Hartford & also ffor other good Confiderations to mee already Secured by William Pitkin of the Same hartford done in the Behalfe of W^m: Goodwin of the Same Hartford, I Have therefore Sold, & alienated & doe by these p^rfents, ffirmly Cleirly & Abfolutely Sell & alienate unto him the Said W^m: Goodwin One peice or parcell of wood Land or Uppland lying & being on the East fide of the Great River, in the Townshipp of Hartford Aforenamed together with the wast Land theirt^o belonging as Shall be Equall to the Said Thirty Acres Received of the Said Ozias Goodwin; & also foe much as Shal be Equall to a peice of Upland Sold by the Said W^m: Goodwin Unto the Said William Pitkin lying between the Land of the Said William Pitkin & Land belonging to Nicholas Olmstead on the East fide Connecticut River bee it more or Lefs which s^d peice or parcell of Land equal to the fores^d two peices of Land is to bee Layd out to Him the Said W^m: Goodwin next unto the Land Lately Sold by me the S^d: John Crow unto R^d: Gillman & Abutteth North on the S^d Richard Gillmans Land, west on the Swamp Lotts, East on the Wilderneys, & South on Land belonging to mee the Said John Crow: ffor him the Said W^m: Goodwin his Heirs Executo^rs administrators & Afsignes to have & to Hold

June 17: 1698 a True Coppy of the originall as
attest R^d. Lord Regist^r.

Ufe pofsefs & Enjoy the Same from the date of thefe p^rents for Ever without any Lett, trouble, Eviction or Ejection from or by mee or from or by any p^rson or p^rsons Claiming the Same from by or under mee by virtue or Colour of any Right or title any wayes derived from mee Warranting by thefe p^rents that I Have good & Lawfull Right in & to the Said Land hereby Sold & Alienated & that it is free & Cleir of all other former Sales graunts arrearages mortgages & alienations w^hoever for Confirmation of al which I Have to thefe p^rents putt my hand and Seal this Seven & Twentieth day of July in the year of o^r Lord: 1676

Signed Sealed & Delivered John Crow Seal ○
in the p^refence of us

William Pitkin. m^r John Crow perfonally Appeared
Thomas Ollcott: & acknowledged the above written In-
 strument to bee his Act & deed this
 19th: of march 1682 Before mee John
 Talcott Afs^t:

The Land above Specified in this Deed belongs to W^m: Goodwin Jun^r by Gift from his fath^r. (W^m. Goodwin Deceased,) in his Last will.

Recorded June 17th: 1698

[124] Land In Hartford vpon the Riu^er of Conecticut belonging to Hugh Roc & his heirs foreuer.¹

one percell of land which he bought of Joseph Nash wth a mefsuage or Tenement Standing thereon together wth the out Houfe ortyards & gardens therein being which percell of land Containes by estimation one acre (be it more or lefs) abutting on John Bayseys land Eaft on Rich: Butlers land Sowth on the high way North & weft

Hugh Roe hath mortgaged this abousd houfe & land to Decon Edward Stebing for the payment of forty powns to Sarjn^t Ioseph Nash.

Deacon Stebbing this 31th of march acknowledgeth himfelfe fully Sattisfyed this forty powns upon the mortgage about & doth relinquish his right therein: march 31th 1668

¹ This record is in the handwriting of John Allyn.

31th march 1668: more one parcell of land which he Bought of Decon Stebbing lyeing in the forty Acres Containing by Eftimation Two Acres be it more or lefs abutting on the high way weft & North on Thomas watts his land Sowth & on Joseph Nash his land on the Eaft,

Land in Hartford upon Conecticut belonging to Tho. Gilbert Son of John Gilbert & his heires & afsignes foreuer. 1685.¹

one parcell of land lyeing in the Sowth meadow which his father gaue him Containing by eftimation one acre & a litle More & is Bownded on the litle riuer on the North, & on m^r James Richards heirs land & John Merills Sowth & on m^r Richards heirs land weft, & on the litle Riuer & upon a landing place on the east, The Sd Tho Gilbert to doe the fence & his heires & afsignes foreuer as appeares by his deed dated June 9. 1681 acknowledged June 10. 1681. before John Tallcot afsis^t:

[125] Febr: Anno: dom: 1639:

Severall parcells of land in Hertford vpon the river of Cannecticott belonginge to Thomas Birchwo[od] & to his heires forever.²

viz: One parcell on which his dwellinge house now Standeth with other outhoufes yards or gardens therein be-inge p^t whereof is lyeing in the westfeild & containeth by Estimacon fue acres (more or lefse) abuttinge on the high way leadinge from Seth Grants to the Centinell hill on the East & on M^r Allens land on the west & on Ozias Goodwings & on Rich Lords land on the North & on John Clerks land on the South.

One parcell lyeing in the North meadow of meadow & Swampe containinge by Estimaconñ fue acres one rood & Eleaven parches (more or lefse) viz: two acres three roods

¹This record is in the handwriting of John Allyn.

²This record is in the handwriting of the second recorder, except the last parcel with its marginal note which is in that of William Andrewes. The first five parcels are entered on the Secretary's record vol. 1, part 1, page 44; the last vol. 2, part 2, page 129.

& thirty five parches of meadow & two acres one rood & thirty Six parches of Swampe abuttinge on the Great river on the East & on the neck of Land on the west & on Timothy Standlyes land on the South & on Thom: Scotts land on the North.

One parcell more lyinge in the North meadow containinge by Estimacoñ eight acres (more or lesse) abuttinge on Thom: Standlyes & on Willm̄ Butlers land on Willm̄ Westhoods land on the East & on Zach: ffeilds & on Will Westhoods land on the North & on the little river on the west & on Thom: Spensers land on the South.

One parcell lyinge in the Cowpasture containinge by Estimacoñ nine acres (more or lesse) which cowpasture abutteth vpon the west feild & Thom: Standlyes & on Rich Goodmans land & on the pine [126] feild on the South & on the land now common on the North & on the necke of land on the East & on the little oxe pasture on the west.

One parcell lyinge in the little oxepasture containeinge by Estimacoñ eight acres (more or lesse) abuttinge on the highway lyinge North & South in that oxepasture: on the East & on the land now common on the west & on the middle oxepasture on the South & on John Clerks land on the North.

One parcell of land wth a Mefsuage or Tenement standing thereon w^{ch} hee bought of Zachariah ffield contayning by estimacoñ four acres hee it more or lesf abutting upon the highway on the East, and upon the land of M^r Mathew Allen on the West, and upon land of his owne on the North & upon land of Nathanael Rufkoe on the South.

October the 4th
1650, it was
when this pcell
of land was
bought but not
recorded
before the 21th
of febr: 1652

Land In Hartford upon conecticott belonging to Jacob Johnson his heirs & assignes foreuer¹

one parcell of land which he bought of Hugh Roe containeing by estimation one acre more or lesf abutting on a Highway on the west & on the North & on Sam^l Burrs land on the East & on Richard Butlars land on the Sowth as also a Mefsuag or Tenement Standing there on together wth an

This Sold to
Tho: Hill
octob^r. 1. 1683

¹This record is in the handwriting of John Allyn.

orchyard therein being as appears by a deed of Sale Dated January the 18th 1674: acknowledged before John Allyn Afsist & witnessed by Richd. Lord & Richard beckly. recorded January 19: 1674.

[127] Land In Hartford upon the Riuer of Conecticut Belonging to Capt: John Tallcott & his heirs foreuer, 1664¹

One parfell lyeing in the neck of Land which he Bought of M^r John Steel & Thomas Judd of Farmington Containing by estimation Twenty acres (be it more or less) & abutts on the High way leading from Hartford to Windsor on the west on W^m Wadsworths land on the North and on the Sayd John Tallcotts meadow land on the east, & on Edward Stebbings land on the South,

This writeing made the 29 of Aprill 1675 Between Major John Tallcott of Hartford on Conecticut of the one part & Robert Reeue of Hartford afoarsayd on the other part witnesseth that the Sayd Major John Tallcott doth for himselfe his heirs execut^{rs} or Administrators relinquish his whole right title Interest In all that land in the ventrus feild which this day, he hath Staked out to the Sayd Rob^t. Reeue & appoynted him to set his fence down by all the sayd land of the east Side of the fence to be the sayd Rob^t. Reeuers his heirs & assigns for euer, In consideration whereof the sayd Rob^t. Reeue doth engage to Mayntayne the Sayd fence on the west Side or End of his lott vntil the Sayd Major John Tallcott shall Improue his land on the west Side of the Sayd Robert Reeuers fence afoarsayd & vntill the Sayd Major John Tallcott or M^r Richard Lord one or both of them shall haue purchasid or be possesid of Nicholas Disbroes ventrus feild, & from the time the Sayd Major John Tallcott or m^r Richard Lord shall receiue or posses the Sayd Disbroes ventrus feild lott or their heirs or Succesors & the Sayd Major or his heires Improue his own ventrus feild lott, he the Sayd Major Bindes himselfe heirs & Succesors from that time to take off & mayntayne the one halfe of the Sayd Robert Reeuers fence on the west

¹ This record is in the handwriting of John Allyn.

end of His ventrus feild lott foreuer If the Sayd Major John Tallcott or Succesors Shall Improue his Sayd land as afoar-sayd & not fence it off from the High way Iyeing Between the Sayd Rob^t. Reeus land & the Sayd Majo^rs which High way runns North & Sowth Between them In witnefs whereof the Sayd Majo^r. John Tallcott & Robert Reeue haue here unto fett their hands.

Signed & deliuered in prefence of :	John Tallcott
John Allyn	Robert Reeve
W ^m . Edwards.	

This writinge made this 29th of Aprill 1675. witnefseth that I Robert Reeve of Hartford vpon Conecticut for & in confideration of Twelue Bushells & a halfe of winter wheat to him in hand payd by Major John Tallcott the receipt whereof is hereby acknowledged doe by thefe presents for my Selfe my heirs executo^rs Administrators foreuer relinquish & quit Clayme all my right title Interest propriety In & to a high way that runs east & west Between the Sayd Major John Tallcotts west feild lott & ventrus feild lott, & my ventrus & west feild lott the Sayd highway to be & remayne vnto the Sayd Majo^r John Tallcott his heirs^r & Succesfo^rs forever without any Clayme demand or evjction from me or any other person or persons Claymeing by from or under me or my heirs or Succesors In witnefs where of I haue here unto Set My hand the day & year first aboue written

Signed & deliuered in prefence of	Robert Reeue
ohn Allyn	
W ^m : Edwards	

The aboue written are true Coppyes of the originall being Compared there with May this 5^t. 1675.

☞ John Allyn record^r.

[128] Land In Hartford upon Conecticut belonging to m^r Richard Lord & his heires for ever,¹

One parcell of land which he Receiued By execution upon a Judgment of Court which he obtayned againft Captⁿ Rob^t.

¹This record is in the handwriting of John Allyn.

Lord at a Court held at Hartford January 26. 1675. containing by estimation Three acres be it more or less & is that part of the Widow Lords higher lott in the North meadow which Shee by her last will & Testament bequeathed unto her s^d Son Captⁿ. Rob^t. Lord.

[129] Feb: anno: dom: 1639:

Severall parcells of land in Hertford vpon the river of Cannecticott belonginge to Rich Lord & to his heires forever.¹

viz: One parcell on which his dwellinge houfe now standeth with outhoufes, yards & gardens therein beinge containe by Estimacon one rood six parches (more or lesse) p^t whereof he bought of Samuell Whitehead & was parcell of his houfe lott & p^t of John Skinner & was parcell of the same lott abuttinge vpon the high way leadinge from the meetinge houfe to the mill on the North & on the high way leadinge from the Palasado to Centinell hill on the East & on John Skinners land on the South & west.

One parcell containe by Estimacon one acre, two roods, (more or lesse) p^t whereof he bought of Thom: Lord juñ: & was parcell of his houfe Lott abuttinge on the high way lyinge on the North side of the little river on the South & on Thom: Lords Senr land on the East & on Rich Olmesteads land on the North & on Rich: Lords juñ: on the west.

One parcell lyinge in the little meadow containe by Estimacon one rood & twelve parches (more or lesse) abuttinge vpon the high way leadinge from the little river vnto the North meadow on the west & on Willm̄ Butlers land on the South & on & on Willm̄ Westhoods land on the North & on Edward Elmers land on the East.

[130] One parcell lyinge in the North meadow containe by Estimacon two roods & thirty Six parches, (more or lesse) abuttinge vpon the great river on the East & vpon M^r

¹The first twelve parcels are in the handwriting of the second recorder, the thirteenth to seventeenth in that of John Steele, the eighteenth with its marginal note in that of William Andrewes, the remaining parcels with their marginal notes in that of John Allyn, except the last parcel on original page 133 and its marginal note which is an interlineation in the handwriting of Richard Lord. The first fifteen parcels are entered on the Secretary's record vol. 1, part 1, pages 31, 32; the sixteenth and seventeenth vol. 2, part 1, page 15.

Allens land on the North & on the little river on the west & on Dorothee Chesters land on the South.

One parcell more lying in the North meadow of meadow & Swampe containinge by Estimacon five acres three roods & eightene parches (more or lesse) viz: foure acres & foure parches of meadow & one acre & three roods & fourteene parches of Swampe abuttinge vpon the Great river on the East on the necke of land on the west & on Nath. Elyes land on the South & on Edward Elmers land on the North.

One parcell of Swampe lying in the North meadow containinge by Estimation one acre (more or lesse) which was given by Thom: Lord Señ: to Rich: Lord the Sonne of Rich: Lord: the grandchild of the faid Thom: Lord abuttinge vpon the Great river on the East & on Rich: Webbs land on the North & vpon Thom: Lords Señ: land on the South & west.

One parcell lying in the East side of the Great river containinge by Estimacon one acre eight parches (more or lesse) [131] abuttinge vpon the great river on the west & on the vpland on the East & vpon John Pratts land on the North & on John Mainards land on the South

One parcell lying in the west feild containeing by Estimacon two acres (more or lesse) abuttinge vpon Thom: Burchoods land on the Sowth & East & on M^r Allens land on the west & on the land now late a high way on the North leadinge to M^r Allens land.

One parcell lying in the Cowpasture containinge by Estimacon foure acres & two roods (more or lesse) which cowpasture abutteth on Thom: Standlyes land & on the west feild & on Rich: Goodmans land & on the pine feild on the South & the land now common on the North & on the necke of land on the East & on the little oxepasture on the west

One parcell lying in the little oxepasture containinge by Estimacon foure acres (more or lesse) abuttinge vpon the high way lying North & South in that oxepasture on the East & on the land now common on the west & on Thom: Lords Señ: land on the South & on John Pratts land on the North

One parcell lying in the necke of land containinge by Estimation three roods thirty Six parches (more or lesse) abuttinge vpon Willm Westhoods land on the South & on Thom. Lords Land on the North & on the cow pasture on the West & on the Swampe belonging to the North meadow on the East.

One parcell more lying in the necke of land containinge by Estimation one acre one rood & twenty foure parches [132] more or lesse abuttinge vpon the land now common on the west & on the Swamp belonging to the North meadow on the East & on Willm Butlers land on the South & on Thomas Lords land on the North.

One parcell lying Nextt to his house lott Contain by Eftmā twelve parches be it more or less wich he bought of william Hullberd Abutting on the hyway leadding frō the mill to the metting house on the East & on the Buring Plac on the South

One parcell' Lying by The ventrers filld wich he Bought of william wadsworth Contain by Eftimā Eight acres be it more or les Abutting on Nath yelas Land & on John Steels Land on The North & on the west & on Nick Ginenges his land on the South.

One parcell lying in the Coupastuer Contain by Eftimā Six acres be it more or less Abutting on the hyway leadding to winzor on the East & on the littell oxpastuer on the west & on John Steeles Land on the South.

One pfell Lying in the North medow Contain by Eftimā fower acres be it more or Les Abutting on the Grett Riuer on the East & on the Neck of Land on the west & on m^r Chliment Chaplinges Land on the North.

One pfell of Medow & Swamp Lying in hockanum which he bought of Thomas Stanten Contayñ by Eftimā Twenty & Six Acres be it more or Les Abutting on the Grett Riuer on the East west & on the South & on Thomas Bull his Land on the North.

One parcell lying in the North Meadow which hee bought of Richard Goodman contayning by estimation twoe Acres

¹The Secretary's record here inserts "of swampe."

and a halfe more or lefs which was fometimes the land of Willm̄ Cornhill abutting upon the land of Richard Church on the South and upon the land of Nickholas Olmstead on the North and upon the land of Willm̄ Kellfy in the neck on the West and upon the fwamp in the Soldiers field on the Eaft.

One parcell which he Bought of Nicholas Olmstead being his houfe lott & part of his neck lott Containing by estimation ^{march: 14th} _{166⁵/₆} Two Acres & a halfe (be it more or lefs) abutting on the Soldiers feild eaft on land of the sd Lords which was Richard Goodmans & John maynards Sowth, on the land of Jasper Gun North, & on land belonging to Nicho: olmstead West.

[133] One parcell w^{ch} he & W^m Gibbons Bought of Captayn vnderhill w^{ch} formerlye did Belonge to y^e West India Company in North Holland & was Seized by Captaine Jn^o: Vnderhill by uertue of a Comiffion Graunted him, Bearing date 24th may: 1653. This parcell lyeth in y^e Sowth mead & Containes by estimation Twenty three Acres & a half (be it more or lefs) & abutteth on y^e land of Capt: Cullett Eaft on y^e great riuer North on Georg Steels land west on a high way leading from y^e mead: gate to y^e Indian land on y^e Sowth;

more one parcell Containing by estimation one Acre (be it more or lefs) & lyeth in y^e South mead: abutting on y^e landing place in y^e litle riuer on y^e Eaft, & on y^e litle riuer North, & on W^m Gibbons, & on Gregory wiltertons land, on y^e Sowth;

more one parcell lying on y^e poynt of y^e litle mead: Containinge by Eftimation three Acres (be it more or lefs) & abutteth on y^e litle riuer Sowth & west, & on m^r Haines his land North, & on y^e great riuer eaft

more one parcell being an Island lying Near y^e eaft Side of y^e great riuer ouer agnft y^e Sowth End of y^e litle mead: & Containeth by Eftimation Two Acres (be it more or lefs;

Capt: Lord: & m^{rs} Vrfillah Gibbons the Relickt of m^r W^m Gibbons Cam to a diuifion of these parcels of land aboue specified the 5th of march 16⁵/₈: & Capt: Lord his prt is (m^{rs} Gibbons & y^e States part) being deducted;

One parcell lying In y^e poynt of y^e litle mead: Containing by eftimation three Acres (be it more or lefs) & abutteth on

the litle riuer on y^e Sowth, & west, on m^r Haines his land on y^e North on y^e great riuer on y^e east;

more one parcell being & Island lying near y^e east Side of y^e great riuer, ouer agnft y^e Sowth end of y^e litle mead: & Containeth by Eftimation Two Acres. (be it more or lesse)

more one parcell lying in y^e Sowth mead: Containing by eftimation Nine Acres & a halfe (be it more or lefs) & abuteth on y^e States land east, & on y^e great riuer north, & on y^e high way leading from y^e mead: gate to y^e Indian land on y^e Sowth on m^{rs} Gibbons her land on y^e west:

Sept: 22: 1664

more one parcell of land which he bought of W^m Williams lyeing in the west feild Containing by estimation Two Acres (be it more or lefs) abutting on the high way east on Capt: Tallcotts land North, on the ventrus feild, west, on land that was sometimes Richard Churches Sowth;

Sept: 22: 64:

more one parcell of land which he bought of W^m Williams lyeing in the west feild Containing By eftimation Two Acres (be it more or lefs) abutting on the high way leading to m^r Allyns land east, on Capt. Tallcotts land west & on land that was fometime Tho: woodfords & is now the sd Lords owne on the North & on the sd m^r Lords one land which he bought of m^{rs} Cole on the Sowth;

one percell of land which he bought of W^m Calfey lyeing in the neck Containing by eftimation three acres be it more lefs, abutting on the sd Lords land on the east & on the North & on the high way leading up the neck west & on m^r Allyns land Sowth,

Recorded octobr
15: 1698

One parcell of Land lying in the Cowpasture Containing ten acres & $\frac{1}{2}$ bee it more or lefs abutting on y^e high way on y^e East, on the litle river on the west & on Rich^d olmsteads land on the north and Sowth as will appear by his deed dated the 26 day of march 1662 wth Land was fold to him by Zachary feild

[134] One Percell of land which he Bought of M^{rs}: Ann Cole Widow lyeing In the west feild Containing By estimation Two Acres (be it more or lefs) abutting on the high way leading to m^r Allyns land East, & on land Sometimes W^m Williams

now the Sd Lords North, & on the Sd Lords Sowth, & on land belonging to the Sayd Lord, & Capt: Tallcott weft,

one parcell of land which he bought of Enf Jarrad Spencer containing by eftimation one Acre & Two rood be it more or lefs abutting on the High way & of: Goodwins land weft & on John Morrice & John Gilberds land North & on the burying yard & the Sd Lords land on the Eaft, together wth all the houfeing Standing thereon,

more one parcell which he bought of Sd Spencer lying in the North meadow Containing by eftimation ten Acres Two roods & Twenty pole of meadow & fiue Acres of wett Swamp abutting on Enf olmsteeds land South & Caleb Standlys land North the great riuer eaft y^e neck of land weft,

more one parcell which he bought of Sd pencer lying on the eaft Side of the great Riuer in podunck Swamp containing by eftimation fower Acres more or lefs, abutting on Nich. Clarkes land Sowth Dan: Garrads land North on the great riuer weft comon land eaft.

more one parcell of pasture land which he bought of sd Spencer containing by Eftimation Two Acres more or lefs abutting on Nich: Disbroes houf lott on the Sowth Goodman Callfeys land Eaft the Hyway weft,

more one parcell of land which he bought of Sd Spencer in the neck of land containing by Eftimation Six Acres be it more or lefs, abutting on enf olmsteeds land Sowth Thomas Standlys land North the comon fence weft & the meadow Swamp Eaft,

more one parcell of land bought of Sd Spencer lying in the neck of land containing by estimation fower Acres abutting on enf olmsteeds land North on Richd: Goodmans land Sowth the comon fence weft the meadow Swamp on the Eaft

more one parcell of land bought of Sd Spencer lying in the oxpasture containing by eftimation Thirty Acres be it more or lefs abutting on John Pantrys land Sowth & on a High way lying in that oxpasture eaft & on y^e mill riuer weft,

More one parcell of land which he Bought of W^m Callfey being all that land with in thefe abutments, viz on the Sowth

upon Niccholas Disbroes land Eastward upon the High way leading into the Neck of land, on the North upon m^r John Allyns land, west upon the Sayd Lords land, March 5^t 167½: recorded,

more one parcell of land which he bought of John Gilbert lyeing in the Sowth meadow containing by estimation one acre & a halfe be it more or less abutting on the high way on the Sowth on Ln^t Thomas Bulls land on the east on the Sayd Lords land on the west on the great Riuer Northerly as more at large appears in his deed dated January 18 1674 which deed was acknowledged before John Allyn Afsift. recorded Feb. 24. 1674.

more one parcell of land which he bought of John Pantry lyeing on the East Side of the great Riuer Containing Sixty Two rod & a halfe in bredth on a North & Sowth line to run from the east end of my lott one mile & a halfe in length westward upon an East & west line the whole bredth of my lott which land abuts on the comon East John Pantrys land West & m^r Crows land Sowth & m^r westwoods heirs land North as appears by his deed Aprill. 8 1675. acknowledged the Same day before John Allyn Afsift.

more one parcell of land which he bought of m^r W^m Lord lyeing in the North meadow which he Receiued of his mother m^{rs} Dorathy Lord by her last will & Testament being Two Acres be it more or less. as appears by a deed of Sale dated May 14: 1675 acknowledged before John Allyn Afsis

[135] Feb: Anno: dom: 1639

Severall parcells of land in Hertford vpon the river of Cannecticott belonginge to Thom: Standly & to his heires forever:¹

viz: One parcell on which his dwellinge house now Standeth with other outhoufes, yards, & gardens therein beinge

¹ The first seven parcels and a part of the eighth are in the handwriting of the second recorder, the remainder of the eighth and the ninth to seventeenth in that of John Steele, the last two with marginal note in that of William Andrewes. The first seven and the ninth parcels are entered on the Secretary's record vol. 1, part 1, page 37; the tenth to seventeenth and the last vol. 2, part 1, page 78. The tenth parcel has the marginal date "Janu^r: 1648," and the thirteenth "April: 20. 1651."

containinge by Estimacon one acre one rood (more or lesse) abuttinge on the high way lyinge on the North side of the little river on the South & on the high way leadinge from the Palasado to the Centinell hill on the East & on Rich: Olmsteads land on the North & on Thomas Lords feñ land on the west.

One parcell lyinge in the North meadow containinge by Estimacon one acre two roods twenty three parches, (more or lesse) abuttinge vpon the great river on the East, & on the little river on the west & on Willm Wadsworths land on the North & on Timoth: Standlyes land on the South.

One parcell more lyinge in the North meadow of meadow & fwampe containinge by Estimation Eleven acres two Roodes & Eayght parches¹ more or lesse. viz: nine acres two roods & twelve parches of meadow & one² acres & three roods & Eayght parches³ of fwampe abuttinge vpon the great river on the East & on Thom: Burchoods land on the west & on Willm Butlers land on the North & on Rich: Webbs land on the South.

One parcell lyinge on the East side of the great river containing by Estimation [136] two acres & fixtene parches (more or lesse) abuttinge vpon the great river on the west & vpon the vpland⁴ on the East & on James Olmsteads land on the North & on Nath Elyes land on the south.

One parcell lyinge in the old oxepasture containinge by Estimation fourtene acres (more or lesse) which oxpature abutteth on the little River & on a parcell off land belonginge to M^r Hains M^r: Hooker & M^r Stone on the south & on the aforefaid parcell of land on the East & on the high way leadinge from the mill into the country on the North & on the land now common on the west

¹The words "thirteene acres three roods and thirty two parches" were first written.

²The word "four" was first written.

³After "Estimation" the Secretary's record reads "thirteene acres three roods & thirty two pches more or les. viz^t nyne acres two roods & twelue pches of meadow, and fower acres on rood and twenty pches."

⁴The Secretary's record says "little riuer."

One parcell lying in the Cowpasture containeing by Estimacoñ nine acres two roods (more or lesse) which Cowpasture abutteth on the west feild & on the pine feild & on Rich. Goodmans land & on the faid Thom: Standlyes land on the South & on the land now common on the North & on the necke of land on the East & on the little oxpasture on the west

One parcell lying in the venturers feild containenge by Estimacoñ one acre two roods more or lesse abutting vpon the Cowpasture on the North & on the highway leadinge from the cow pasture to the Swampe on the west & on the west feild on the East & on Thom: Scotts land on the Swampe¹

[137] One parcell more lying in the venturers feild containins by Eftimation two acres three Roodes & Eayght Parches more or less (wch he Recaiued in Exchang of william Pantre for a Parcell of land belonging to the Sayd Thomas Standla lying in the neck of land) Abutting on the west fild on the East & on the hyway leading from the Cowpastuer to the Swamp on the west & on Thomas Scottes land on the South & on a Parfill of land belonging to the Sayd Thomas Standla on the North.²

One Parcell lying on the East Side of the great Riuer Contayning by Eftimation one acre & eayght Parches more or less wch he bought of william kelse & the Sayd william kelse Recaiued y^t parcell wch he Sold to the before named Thomas Standle in exchang of Nathaniell Ele, for a Parcell of medow belonging to the Sayd william kelsa lying in that medow, wch Parcell of medow Contayning one acre & eayght Parches be it more or less Abutteth on the greatt Riuer on the west & on the land Now Common on the East & on Nathani[ell] Eles land, on the South & on a Parcell of medow belonging to The Sayd Thomas Standla on the North.

¹ The Secretary's record says "South."

² In place of this paragraph the Secretary's record has the following:

"One pcell lying in the necke of land conteyneing by estimiatiõ five acres one rood and nynteene pches more or les, pte whereof he receaued of will Pantry, abutting on the land now comon on the west, and on the fwamp belonging to the north meadow on the East, and on will Pantrys land on the North and on Matb: Maruens land on the south."

One pfill of medow Lying in the South medow which he Bought of James wackla Contaiñ by Eftimā fue acres be it more or less Abutting on the oxpaftuer on the weft & on the Swamp on the Eaft & on m^r haynes & on william Gibbens his Land on the South & on m^r haynes his Land on the North. This was pafed by artikells of agreement¹

One parfell of Swamp Lying on the Eaft Side of the Grett Riuer which he Boughtt of Thomas Tomfunn Contaiñ by Eftimā Two Acres be it more or Les Abutting on a hyway Lying betwen that parfell & william Pantrees Land on the weft & on Richard Watts his Land on the Eaft & on Nickoles Olmftedes Land on the South & on Jonns Steeles Land on the North.

One pfell Lying on the Eaft fide of the Grett Riuer being medow which he bought of Nathaniell yele Contaiñ by Eftmā one Acre & eaight parches be it more or Les Abutting on the Grett Riuer on the weft & on the vpland on the Eaft² & on m^r Goodwinges Land on the South & on Land belonging to the Sayd Thomas Standle on y^o North

[138] Apell Anno Dom 1651

One pfell of Land Lying in the North Medow which he Bought of Richard felowes Contaiñ by Eftimā one Acre & Two Roodes & Thirty & two Parches be it More or Les Abutting on Grett Riuer on the Eaft & on the Littell Riuer on the weft & on Richard Webb his Land on the South & on Land belonging to the Sayd Thomas Standle on y^o North

One pfell of Medow & Swamp Lying in the North medow which he Bought of Richard ffelowes Contaiñ by Eftimā Three Acres be it more or Les Abutting on the Grett Riuer on the Eaft & on the hyway Leding To the vper end of the Medow on the weft & on Richard Goodmans Land on the South & on John Pantrees Land on the North.

One pfell of Land Lying³ in the Neck of Land,⁴ being one forth pt of Mathew Maruens Lott y^t was thare eftemed one

¹ This sentence was written later than the rest of the paragraph. It does not appear in the Secretary's record.

² There is a blank in place of this word in the Secretary's record.

³ The Secretary's record here inserts "in the further diuifion."

⁴ The Secretary's record here inserts "w^{ch} hee bought of Richard ffelowes."

Acre be it More or Les aginft that one Acre only the Sayd Thomas is to Mack & Mayntayn the fenc for the aboue fayd Land' Abutting on the hyway Lednig to winzor on the weft & on the Swamp be Longing to the North Medow' on the Eaft & on M^r Allens Land on the South & on Richard ffelowes his Land on the North.

One pfell of Land which he Bought of Nathaniell Richards Contayn by Eftimã Two Acres be it more or Les Abutting on the hyway Leding to the oldd Mill on the South & on M^r Allens Land on the weft & on John webbes Land on the Eaft & on william wadfworth his Land on the North.

One pfell Lying in the North Medow which he bought of Richard Olmfted Contain by Eftimã Seuen Acres be it more or Les Abutting on the Grett Riuier on the Eaft & on the Neck of Land on the weft & on John Willcock his Land on the South & on John Marfh his Land on the North.

One pcell of meadow w^{ch} hee bought of the Worpf^{ll} Dep: Goūno^r John Haynes Esq^r lying in the South Meadow abutting upon other land of the aforefayd Goūno^r on the North & on the South & upon the highway on the Eaft & upon the dead fwamp on the Weft.¹

One pcell of Meadow containyng by eftimation five Acres bee it more or lefs w^{ch} hee bought of the worfhipfull deputy Goūno^r John Haynes Esq^r w^{ch} forefayd pcell of land lyeth in the South⁴ Meadow abutting upon the land of the Worfhipfull Goūno^r Edward Hopkins Esq^r on the North, and upon the land of the aforefayd deputy Goūno^r on the South & upon the high way on the Eaft and upon the dead fwamp on the Weft.

[139] Febr: Anno dom: 1639.

Severall Parcels of land in Hertford vpon the river of Cannecticott belonginge to Nich: Difborow & to his heires forever.⁵

¹All after "Les" is omitted in the Secretary's record.

²All after "Swamp" is omitted in the Secretary's record.

³This paragraph is crossed out in the original record.

⁴The Secretary's record says "great."

⁵The first four parcels are in the handwriting of the second recorder with marginal note probably in that of Richard Lord, the fifth to ninth with marginal date in that of John Steele and other marginal notes probably in that of Richard

viz: One parcell on which his dwelling houle now standeth with other outhoufes, yards or gardens therein beinge containeinge by Estimacon two roods, (more or lesse) abuttinge vpon the high way leadinge from the Centinell hill to the Cow pasture on the South & Willm̄ Heaton's & on John Brunfuns¹ land on the North & on Daniell Garrats land on the East & on Rich: Seamers land on the west.

One parcell lyinge in the pine feild containeinge by Estimacon three acres (more or lesse) abuttinge vpon the high way leadinge from the Swampe to the little oxpasture on the North, & on the high way leadinge from the Cowpasture to the oxepasture on the East & on Benjamin Muns land on the west, & on Willm̄ Parkers land on the South.

One parcell of Swampe lyinge on the East side of the great River containeinge by Estimacon foure acres (more or lesse) abuttinge on the great river on the west & on the land now common on the East & Ozias Goodwings land on the South & Willm̄ Pratts land on the North:

One parcell lyinge in the Souldjers feild containeinge by Estimacon one rood (more or lesse) w^{ch} he hath sold to Benjamin Mun & abutteth as appeareth in his Coppinges

[140] One pfill lyinge in the Coupastuer wiche he Bought of Thomas vpfun Contaying by Eftimā fower acres two Roodes & Sixtene parches be itt more or less Abutting on the littell riuer on the west & on a hyway on the East & on william kelfeas land on the South, & on The widow Bettes hur land on North,

One pfill a Joyning to his houle lott wiche he bought of Robbard wadd Containē by Eftimā one acre be it more or less Abutting on Mathew Beckwethes land on the East & on a hyway leadding from the Centinell hill to the Coupastuer on the South & on The Neck of land on The North.

One pfill lyinge in the Coupastuer Containē by Eftmā Six acres Three Roodes & twenty & fower parches be it more or

Lord, the tenth with marginal note in that of William Andrewes, the last two in that of John Allyn. The first three and the fifth to eighth parcels are entered on the Secretary's record vol. 1, part 1, page 55; the ninth and tenth vol. 2, part 1, page 55.

¹The Secretary's record says "Bronfields," a palpable error.

Sold Tho
Burr.

less Abutting on a hyway on the west & on The widow Purkes hur land on the South & on Beniamim Bures land on the North.

One pfill wich he boughtt of Daniell Garrod Contain by Eftm two Roodes be it more or les Abutting on the Neck of land on the North & on the hyway leadding frō the towne in to the Coupafter on the South & on land belonging to the Sayd Nickolas Disborow on the west & on the East

Septm
1650

One pfell of wod Land which he Boughtt of John Steell¹ Contayñ by Eftimā fue acres be it more or Less abutting on Nathaniell yeles Land on the East & on Richard Lordes land on the South & East & on Beniamim Bures Land on the west & on John Tayllcots Land on the North.

January
the 12th. 1653.

One pcell of Swamp contayning by eftimation fowr acres more or lefs w^{ch} hee bought of Arthur Smith as it lyeth bounded in Potock Swamp upon the great Ryver on the West & upon the land of Nickholas Clark on the North & upon his own land on the South, & upon the Wett Swamp on the East.

more one parcell of land which he bought of William Callfey containeing By eftimation about three Acres be it more or lefs, abutting on Robert Sandford & Samⁿ. Spencers land on the Sowth on the sd Disbroes lott on the west & on a High way on the east & on w^m Callfeys land on the North: Recorded march 9th. 167 $\frac{1}{2}$: And Nicholas Disbroe engageth himfelfe heirs & afsignes to mayntayne all the fence on the sowth side of this parcell of land so far as Samⁿ Spencer land goeth, & halfe againft Robt Sandford as witnes his hand

Test John Allyn.

Nicholas W Disbroes

Nathanel Goodwinn²

marke

more one parcell of land which Gregory Winterton gaue to Eliz. Disborow lyeing about poke hill containing Thirty acres be it more or lefs abutting on the high way leading to wethersfeild on the east & on Thomas Marshall his land toward the North & on John Coals land towards the Sowth, & towards the wildernefs towards the west, This to be to her

¹The Secretary's record here inserts "lying in the Venturers field."

²This name is an autograph.

during her life & after her decease to be to her Sons John Strickland, Joseph Strickland Jonath. Strickland & ephraim Strickland, equally diuided &c as appears by a writeing dated June 30. 74 Signed by sd Gregory winterton recorded Aprill. 24. 1677.

[141] Febr: Anno: dom: 1639

Severall parcell of land in Hertford vpon the river of Connecticott belonginge to Willm̄ Kelfy & to his heires forever.¹

viz One parcell on which his dwellinge houfe now ftandeth with other out houfes yards & gardens therein beinge containe-
 inge by Estimacoñ one acre (more or lefse) abuttinge vpon
 the highway from the Centinell hill to the North meadow on
 the weft & on the North & on Mathew Marvens land & Steven
 Harts land on the East & Rob: Dayes land on the South.

Given to
 Steuen
 Callfey
 1676

One parcell lyinge p^{ly} in the neck of land containe by
 Estimation three acres (more or lefse) abuttinge vpon the
 high way leadinge from the Centinell hill to the North meadow
 & on the highway leadinge into the necke of land on the East
 & Robert Dayes land & Thom. Spensfers land on the South &
 Richard Churches & Steeven Harts land on the west & Robert
 Dayes land on the North

Given to
 Steuen
 Callfey

One parcell lyinge in the little meadow containe by Esti-
 macoñ one rood (more or lefse) abuttinge vpon Willm̄ Butlers
 land on the South & Willm̄ Wefthoods land on the North &
 Edward Elmers land on the weft & John Mainards land on
 the East.

One parcell lyinge in the North meadow containe by
 Estimacoñ two roods eighteene parches (more or lefse) abut-
 tinge vpon the great river on the East [142] & the little
 river on the west & John Clerks land on the fouth & Richard
 Webbs land on the North.

Another parcell lyinge in the North meadow of meadow

¹The first eight parcels are in the handwriting of the second recorder with the first three marginal notes in that of John Allyn and the fourth in that of Richard Lord, the remaining parcels in that of John Steele with marginal notes in that of John Allyn. The first fifteen parcels are entered on the Secretary's record vol. 1, part 1, pages 49, 50; the remaining parcels vol. 2, part 1, page 32.

Given to
Steuen
Callfey
March
167 $\frac{1}{6}$

& fwampe containing by Estimacon five acres three roods thirty eight parches (more or lesse) viz foure acres foure parches of meadow & one acre three roods & thirty foure parches of fwampe abutting vpon the Great river on the East & on the necke of land on the west & Willm Parkers land on the South & on John Pratts land on the North

One parcell lying on the East side of the Great River containinge by Estimation one acre eight parches (more or lesse) abutting vpon the Great river on the West, & on the vpland on the East & on Nath: Elys land on the North & M^r Stones land on the South.

One parcell lying in the Cowpasture containinge by Estimacon five acres (more or lesse) which cowpasture abutteth on the necke of land on the East & on the little oxpasture on the West & on the West feild & on Thom: Standlyes & on Richard Goodmans land & the pine feild on the fouth & on the land now common on the North.

Sold
W^m. Spencer

[143] One parcell lying in the middle oxepasture containinge by Estimacon nine acres three roods (more or lesse) Which oxepasture abutteth vpon the pine feild on the East & on the land now common on the west & on the highway leadinge from the mill into the Country on the South & the little oxepasture & the land now common on the North.

One Parcell of medow Lying on the East side Of the greatt Riuier Containinge by Eftimation five acres more or less (wich he Recaiued in Exchang of william Spencer for a Parcell of land belonging to the fayd william kelfe)¹ Abutting on the land Now Common on the East & on the fouth & on John Skiners land on the west & on Thomas Alcotes land on the North.

One Parcell of land lying in the Neck of land Containinge by Eftimation one acre two Roodes & fortene Parches more or less Abutting on the Cowpastuer on the west & on Nickolas Olmstedes land on the East & on Edward Elmers land on the South & on Seath Grantes land on the North

¹After "land" the Secretary's record says "lying in the myddle oxpasture."

One Parcell of land more lying in the Neck of land Contayning by Eftimation three Roodes & thirty & feuen Parches more or less Abutting on Nickolas Clarke's land on the South & on William Parkers land on the North & on the Swamp belonging to the North medow on the East & on Cowpaftuer on the west.

One parcell lying in the Coupastuer Containing by estimation seuen acres & twenty & fower parches more or less abutting on the hyway leading to the littell Riuer from the Coupastuer on the South & on Thom vpfones land on the North & on the littell Riuer on the west.

One pfill lying in the Neck of land Contain: by Eftimã two acrs one Rood & thirty & one pches be it more or les pt whare of he Refaiued of Edward Ellmer Abutting on Nickolas Olmftedes land on the East & Nickolas Clarke's land on the South & on Seath grantes land on the North.

One pfill lying in the Neck of land Contayñ by Eftmã three fcore parches be it more or less abutting on the hyway leadding toward winzor on the west & on m^r allens land on the East

[144] One parfill lying in the Neck of land Contayñ by Eftimã three acres & three Roodes & twenty parchs be it more or less abutting on the hyway leadding toward winzor¹ on the west & on Richard Churches land on the East & on mathew maruens land on the South.

One parfell Lying in the Neck of Land which he bought of John Maynord Contain by Eftimã one acre & thirty & three parches be it more or Less Abutting on The Coupastuer on the west & on Nickolas Olmftedes land on the East & on Richard webb his Land on the North & on Land belonging to the Sayd William kellfe on the South

One parfell Lying in the Neck of Land which he bought of Richard Goodman Contain by Eftimã Three acres be it more or less Abutting Stephn harttes Land on the South & on John Merfhes Land on the North²

¹ After "leadding" the Secretary's record says "to the Necke of land."

² The Secretary's record adds "& the high way East."

One parfell Lying in The Neck of Land which he bought of John Tayllcott Contain by Eftimā one acre be it more or less Abutting on The Coupaftuer on the weft & on m^r Allens Land (on Land belonging to the Sayd william kelfe on the South) on the North¹ & on Zachariah filld his Land on the Eaft.

One Parfill Lying on the Eaft fide of the Grette Riuer partt of which he Bought of william Edwordes² Contain by Eftimā fue acres be it more or Less Abutting on John Skiners Land on the weft & on Common land on the Eaft & on the South & on Land belonging to the Sayd william kelfa on the North

One parfell of Swamp Lying on the Eaft Side of the Grett Riuer which he Boughtt of William Edwordes Contain by Eftmā 30 thirty parches be it more or less Abutting on the Grett Riuer on the west & on Thomas Spencers Land on the North & on william Edwardes his Land on the South & on the Eaft Six Parches by y^e Riuer & fue by the Eaft eand

One pfill that he bought of William Williams & ded Sum tyme belong to John Beddell Contain by Eftmā Two Roodes be it More or Les Abutting on the hyway Leding frō the Mill to the oldd oxpaftuer on The North & on the Littell Riuer on the South.

Sold G:
Granis 1664:

[145] Febr: Anno dom: 1639:

Severall parcells of land in Hertford vpon the river of Canneticott belonginge to M^r Mathew Allen & to his heires forever.³

viz: One parcell on which his dwellinge houfe now ftandeth wth outhoufes, yards, & gardens therein beinge containinge by Estimacon two acres (more or lefse), abuttinge vpon the high way leadinge into the necke of land on the East & the necke of land on the west & on Nich: Clerks land on the South & Thom: Allcotts land on the North.

¹The Secretary's record reads "M^r Allens land on the South & North."

²The Secretary's record says "Spencer" and adds "& pt hee Receiued of the Towne."

³This record is in the handwriting of the second recorder. All of the parcels are entered on the Secretary's record vol. 1, part 1, pages 29, 30.

One parcell lying in the little meadow containinge by Estimacoñ two acres one rood nineteene parches more or lefse abuttinge vpon the high way leadinge from the little river to the North meadow on the west & the highway lyinge North & fouth in that meadow on the East & John Talcots land on the fouth & on John Crowes land on the North

One parcell on which his mill now Standeth containinge by Estimation two acres (more or lefse) together with an ifland on the fouth west fide of the mill which parcell hath a highway lyinge through it fix parches wide by the fide of the river & leadeth from the towne to the old oxepasture which parfell abutteth on the banke of land on the South west of that Island in which banke he hath librtty to digg earth [146] & carry it away for the use of his mill in the p^t of the banke next to the Island and also abutteth vpon the river & on John Skinners land & on a parcell of his owne land on the North & on Willm Wadfworths & Willm Rufcoes & on Nathaniell Richards land on the East.

One parcell lyinge by the west feild containinge by Estimation tenn acres more or lefse abuttinge vpon land once appointed for high way betweene John Marfhes land & his one land on the North & John Skinners land on the west & John^t Clerks & Thom^t Burchwoods & Rich: Lords land on the East & his owne mill lott & the highway on the fouth:

One parcell lyinge in the North meadow of meadow & fwampe containing by Estimation eight acres & nine parches (more or lefse) viz: feaven acres one rood, & twenty nine parches of meadow & two roods twenty parches of fwampe abutting vpon the great river on the East & on the little river on the west & on Willm Lewis his land on the North & Rich: Lords land on the fouth

One parcell more in the north meadow containinge by Estimacoñ (of meadow & fwamp) thirty two acres & three roods (more or lefse) viz: twenty acres & two parches of meadow & twelve acres & three roods of fwampe abuttinge

¹The Secretary's record says "Tho:"

²The Secretary's record says "Richard."

vpon the great river on the East [147] & on the necke of land on the west & on Willm̄ Wadfworths land on the South & on Willm̄ Lewis his land on the North.

One parcell more in the North meadow containinge by Estimacoñ twenty foure acres two roods (more or lefse) viz: twenty acres three roods of meadow & three acres three roods of fwampe abuttinge vpon the great river on the East & on the neck of land on the west & on M^r Chaplains land on the South & on M^r John Higginfons Willm̄ Spensers & John Marfhes land on the North.

One parcell lyinge on the East fide of the Great river containinge by Estimacoñ eight acres one rood twenty foure parches more or lefse abuttinge vpon the Great river on the west & the land Comon on the East & on Mathew Marvens land on the North & Willm̄ Wadfworths land on the fouth.

One parcell lyinge in the old oxepasture containinge by Estimacoñ Sixty foure acres (more or lefse) Which oxpasture abutteth vpon M^r Hains M^r Hookers & M^r Stones land on the East & on the little river & on the faid land on the South & on the highway leadinge from the mill into the Country on the North & on the land now common on the west.

One parcell in the Cowpasture containing by Estimacoñ twenty nine acres & three roods (more or lefse) which cowpasture abutteth vpon the west feild & on Thomas Standlyes & Rich Goodmans land & on the pine feild on the fouth & on the land now common on the North & on the little oxpasture on the west & the necke of land on the East

[148] One parcell lyinge in the necke of land containinge by Estimation twelve acres twenty fix: parches (more or lefse) abuttinge vpon the Cowpasture on the west & on John Brunsons land on the East & on Mathew Marvens land on the South & on Willm̄ Parkers land on the North.

One parcell more lyinge in the necke of land containing by Estimacoñ feventeen acres three roods & twenty fix parches more or lefse abuttinge vpon the fwampe belonginge to the North meadow on the East & on the land now common on the

west & on John Crows land on the South & on Mathew Marvens land on the North

Land In Hartford upon conecitcut belonging to Nath: Goodwin his heires & afsignes foreuer.¹

One parcell of land which he Bought of Thomas Cadwell lyeing in the Cowpasture containing by estimation Thirty acres be it more or lefs abuting on John prats land on the north on Caleb Standlys land on the South on the Riuer on the west & a highway on the east as appears by his deed Dated Feb 10: 1685 & Feb: 12 1685 acknowledged before John Allyn Afsist recorded Feb. 18. 1685.

One peice of Land which he purchafed of Samⁿ. Ollcott lying in the North meadow Containing about Twenty fower Rods bee it more or Lefs abutting upon the Said Goodwins own Land North & west, & upon the Said Ollcotts Land South & East as may Apear by a writing und^r. his Hand Dated fept 18 1699 & acknowldged the fame Day Before Caleb Stanly afs^t. Recorded ffebry 27. 1699

[149] Land In Hartford vpon the Riuer of Conecticut belonging to Nathaniel Goodwine & his heirs foreuer. 1666.²

one parcel of land which he Bought of Edward Stebing (which was formerly Rob Dayes houfe lott) together wth y^e mefsuage or Tenement that Standeth thereon which Sayd percell of land abutteth on Captⁿ. John Tallcotts houfe lott on the Sowth on other of his land east on W^m: Calfeys houfe lott on the North & on the High way on the west

one parcel In the Cowpasture Containing By Eftimation Three Acres Three roods & Twenty parches (more or lefs) abutting on the west feild Thomas Standly & Richard Goodmans land & on the pine feild on y^e Sowth, & the land now Common North, on the neck, of land on the east on the litle oxpafuture on the west:

More one percell lyeing In the litle oxpafuture contayneing by eftimation Seuen Acres Three Roods (more or lefs) abut-

¹The first parcel is in the handwriting of John Allyn, the second in that of Richard Lord.

²This record is in the handwriting of John Allyn.

ting on Edward Elmors land on the Sowth & on Nicholas Clarkes land on the North on the Cowpafture on y^e Eaft, & on a high way lyeing North & Sowth on that oxpafture on the weft;

more one parcell of land which he bought of W^m Callfy lyeing In the Neck of land containeing By eftimation Twelue Acres be it more or lefs abutting on m^r weftwoods & on land Sometime belonging to M^r Chaplin on the North, on the Meare Stones on the eaft, on Edward Stebbing & John morrice there lands Sowth, & on the preftent High way In the Sayd neck of land on the weft recorded march 9th 167 $\frac{1}{2}$.

more one parcell of land lyeing in the Neck of land which he Bought of Thomas Butler which is Twenty Rodds in Breadth & abutts on the common fence on the weft, & on the Sayd Goodwins owne land on the eaft & on m^r weftwoods land on the North & on Edward Stebbings land Sowth. the Sayd Goodwin is to mayntayne the common fence on the weft end there of foreuer. Aprill: 14: 1671.

more one parcell of land which he Bought of m^r John Crow lyeing on the eaft Side of Conecticut riuer in a place called the long lotts & is in bredth Thirty fower rod & in length about Three miles & It abuts on m^r pitkins land Sowth & on W^m Goodwins land North & east on the wilderneys & west on the rear of the Swamp lotts as appeares by his deed dated may 1st: 1682 acknowledged March¹ 19: 1682 before John Tallcot Afsiftant recorded Aprill 5th. 1684: This parcell contains about Two Hundred & fower acres

Thefe parcells of land aboue writen The Three firft of them were in the poffefion of Nath Goodwin in his own right in fee Simple before Nov^r 1668 & ever fince with out any claim being made to them by any perfon as euer we heard of as allfo The Three laft parcells thofe he Bought them of Stood Seized of them peaceably as far as we have heard before y^e year 68. Nov^r. laft untill they Sold them & he hath Stood seized of them euer Since peaceably with out being claymed by any &

¹ This was first written "May."

that they may remayn firm to him his heirs & afsignes we haue hereunto Subscribed this 14th of Aprill. 1684.

John Allyn Recorder

John Talcott Afs^t.

Nicho Olmstead¹

Towns man

more one parcell which he reced as part of his fathers estate lyeing on the east Side of the great riuer containing Two acres be it more or lefs & abuts the great Riuer west the long lots east Nich Disbrows land Nort & on land now W^m Goodwins Sowth recorded Aprill 14. 1684.

[150] Land in Hartford upon Conecticut belonging to Obadiah wood his heires & afsignes forever. 1685

One parcell of land lyeing on the east Side of the great Riuer which he Bought of Zachary Sandford Containing by estimation about fifty acres be it more or lefs together with a percell of wast land lyeing with in the comon fence The upland being Seventeen Rods in bredth & one Mile & a halfe in length & is abutted on land belonging to m^r Richard Lord on the east & on the wast land aboue exprest west & John Pantrys land North & Sowth on land belonging to James forbes forty rods from the Brow of the Hill, eastward & the rest of the Sowth abutments is on land belonging now to John Pantry the wast land being Twenty & Nine rods in bredth & in length from the uplands till it butts on the land belonging to the meadow or Swamp lotts, & abutts on the Sayd land west; & east Seventeen rods wide on the land hereby Sold & Twelue rods on land now belonging to James forbes & north on John pantrys land & Sowth on James forbes land; The Sayd Obadiah wood bein to Mayntayn the Common fence on the western end of the upland feventeen rod in bredth after he Shall Improue it for euer he his heirs & afsignes & mayntaining the Same in good repayre as appeares by his deed dated 3^d December 1685 witnessed by patrick Cuningham & Richd Edwards & acknowledged the Same day before

John Allyn Afsift

record Decemb^r: 1685

¹ These three names are autographs.

[151] Febr: Anno dom: 1639

Severall parcellls of land in Hertford vpon the river of Cannecticott belonginge to Natth: Ely & to his heires forever.¹

viz: One parcell on which his dwellinge houfe now Standeth wth yards or gardens therein beinge containinge by Estimacoñ two acres (more or lefse) abuttinge vpon the high way leadinge from the Centinell hill to the North meadow on the west & on Willm̄ welfthoods land on the East & the way² to William Westhoods land & Willm̄ Wefthoods land on the South & Rob Dayes land on the North.

One parcell lyinge in the little meadow containinge by Estimacon one rood fve parches more or lefse abuttinge vpon Willm̄ Butlers land on the South & on Willm̄ Westhoods land on the North & on John Mainards land on the west & Seth Grants land on the East.

One parcell called the Brickell containinge by Estimation fix acres two roods (more or lefse) abuttinge vpon the west feild on the East & Willm̄ Wadfworths land on the South & the high way leading from the Cowpasture to the fwampe on the west & the highway leadinge from the towne into the Venturers feild on the North

[152] One parcell in the little oxepasture containinge by Estimacoñ five acres (more or lefse) abuttinge vpon the Cow pasture on the East & on the highway lyinge North & South in that oxpasture on the west & Nicholas Clerk land on the South & Thom: Standlyes³ land on the North.

One parcell lyinge in the Cowpasture containinge by Estimacoñ two acres two roods (more or lefse) which cow pasture abutteth vpon the west feild & vpon Thom: Standlyes & Rich: Goodmans land & on the pine feild on the South & the land now comon on the North & on the necke of land on the East & on the little oxpasture on the west.

One parcell lyinge in the North meadow containinge by Estimacoñ three Roods (more or lefse) & a way to it at all

¹The first ten parcels are in the handwriting of the second recorder with marginal note in that of Richard Lord, the last four in that of John Steele. All of the parcels are entered on the Secretary's record vol. 1, part 1, pages 20, 21.

²The Secretary's record says "highway leading."

³The Secretary's record says "Steyntons."

times through Willm Pantries land to drive Cattle by the river side (freeing him from damage by him in his Corne) abutting vpon Willm Pantries land on the East & on the little river on the west & fouth & on Willm Butlers land on the North.

[153] One parcell more lyinge in the North meadow of meadow & fwampe containing by Estimacoñ fix acres one rood & thirty parches (more or lefse) viz: foure acres foure parches of meadow & two acres one rood thirty¹ Six parches of Swampe abuttinge vpon the great river on the East & on the necke of land on the west & on Thom: Stantons land on the South & on Richard Lords land on the North.

One parcell lyinge on the East fide of the Great river containinge by Estimacon one acre & eight parches (more or lefse) abuttinge vpon the Great river on the west & on the vpland on the East & on Thom Standlyes land on the North & on Willm Kelsys land on the South.

One parcell more on the East fide of the great river containinge by Estimacoñ two acres (more or lefse) abuttinge vpon the great river on the west & vpon William Holtons land on the East & a parcel of Swampe in the townes mens hand on the South & Thom: Judds land on the North

One parcell lying in the necke of land contayning by estimacon two acres & fourteene parches more or lefse p^t whereof he Received of John Clerk for a parcell of parcell of land belonging to the fajd Nath. Ely lyinge Also in the neck of land abutting vpon the Cowpasture on the west & on the fwampe belonging to the North meadow on the east & on Willm Ruscoes land on the south & Nath Richerds on the No[rth]

[154] One pfill lying in the Souldiers filld wich he bought of m^r John Cullett Contañ by Eftimā three Roodes be it more or less Abutting on The Riuer falling in to the greatt Riuer on the South eand of the North medow, on the East & on a hyway leading in to thatt Souldiers filld on the west.

One pfill which he bought of william Butteler & was the houfe lott of Stepnh hartt² Contañ by Eftimā two acres & two

¹The Secretary's record says "twenty"

²There is a blank space in place of this word on the Secretary's record.

Roods be it more or less Abutting on the hyway leading from the littell Riuer vnto the North medow on the Eaft & on william kelfeas land on the weft.

One pfill lying in the weft filld wich he bought of Thomas Spenfer Contaĩ by Eftimã one acre & two Roodes be it more or less Abutting on a hyway lying in that filld on the Eaft & on land belonging to the Sayd Nathaniell yely Called the brickell¹ on the weft

One pfill lying for Coupaftuer Contaĩ by Eftmã thirty & two acres two Roodes & thirty Parches be it more or less Abutting on the littell Riuer on the weft & on a hyway on the Eaft & on Nathaniell Richardes his land on the South & on Timothy Standlas land on the North.

[155] Febr: Anno dom: 1639:

Severall parcells of land in Hertford vpon the river of Cannecticott belonginge to Thom: Spenser Serj: at armes & to his heir[es] forever.²

viz: One parcell on which was his dwellinge houfe now standeth wth yards & garde[ns] therein beinge w^{ch} was fequestred for Thom ffisher & is now settled on Thom: Spenser p^t whereof he hath fold to Willm Spenser & now remaineth by Estimacon one acre (more or lefse) abuttinge vpon the Centinell hill on the South & vpon Rob^t Dayes on the East & Willm Kelsyes land on the North & Rich: Churches land on the west.

One parcell in the west feild containing by Estimation one acre two roods (more or lefse) abuttinge vpon the high way leading from the Cowpasture to M^r Allens land on the East & Nath: Elyes land on the west & Thom: Woodfords land on the South & the high way to the brickell on the North.

One parcell lyinge in the fouldjers feild containinge by Estimacon three roods (more or lefse) abuttinge vpon the riveret on the East & on the fwampe on the weft & on John

¹After "&" the Secretary's record says "his owne land."

²The first eight parcels are in the handwriting of the second recorder, the next three in that of John Allyn, the last two with their marginal notes in that of William Andrewes. The first eight parcels are entered on the Secretary's record vol. 1, part 1, page 13; the last two parcels vol. 2, part 2, page 169.

Brunfuns land on the fouth & on Thomas Hales land on the North

[156] One parcell lying in the North meadow containinge by Estimacon foure acres (more or lefse) abuttinge vpon the little river on the west & Rich Webbs land on the East & Thom: Lords & Willm Lewis his land on the fouth & on Thom: Birchoods land on the North.

One parcell lying on the East fide of the great river containinge by Estimacon one acre two¹ roods (more or lefse) abuttinge on the great river on the west & on Arthur Smiths land on the South & on the Brooke fallinge into Hockanum Riverett on the East & on Willm Hides land on the North.

Another parcell on the East fide of the Great river containinge by Estimacon one acre one rood² (more or lefse) which is a parcell of that which was fequestred for M^r Woolcott abuttinge upon Thom: Scotts land on the west & on John: Bayfees land on the East & on Math: Marvens on the south & on Thom: Scotts land on the North.

Another: parcell lying on the East fide of the great River containeinge by Estimacon foure acres (more or lefse) which he bought of Willm Spenser for a parcell of land w^{ch} lay in the middle oxpasture & contained feaven acres two roods & was parcell of the faid Thom. Spensers land w^{ch} foure acres abutteth on the Great river on the west & on Willm Spensers land on the South & East & the Swanpe now common on the North

[157] One parcell in the cowpasture containinge by Estimacon three acres, two roods, (more or lefse) which cowpasture abutteth on the west feild & on Thom: Standlyes land & on Richard Goodmans land & on the pine feild on the South & on the land now common on the North: & on the little oxpasture on the west & the necke of land on the East

One pfill lying in the Coupastuer Contain by Eftimā five acres & twenty parches: be it more or less abutting on hywayes

¹The Secretary's record says "three."

²The two preceding words have been partially erased in the original record, and do not appear on the Secretary's record.

on the East & on the west & on Thomas burchardes land on the South & on¹ land on the North.

One pfill lying in the littell oxpafstuer wch he bought of Nath yela for land belonging to the Sayd Thomas Spencer lying in the west filld Contain by Eftimā fue acres be it more or les Abutting on the Coupafstuer on the East & on a hyway lying North & South in that oxe pafstuer on the west & on Nickolas Clarckes land on the South & on Thomas Standleas land on the North.

One pfill lying in the littell oxpafstuer wich he Recaiued of Richard goodman for land belonging to the Sayd Thomas Spencer: Contaĩ by Eftm̄ fower acres & two Roodes be it more or less Abutting on the Coupafstuer on the East & on a hyway lying² & North & South in thatt oxepafstuer on the west & on Edward Elmers land on the North.

Febr: 24. 1653

One pcell lying in the little Oxepasture w^{ch} hee bought of Ric: Goodman cont by eftimacoñ twoe acres (more or lefs) abutting upon the Cowpasture on the East & on the high way lying North & South [in] that Oxepasture on the West, & on John Maynards land on the North & upon land of his owne on the South.

Febr: 24. 1653

More one pcell lying on the East side of the gr: Riū w^{ch} hee bought of Joseph Efton cont by eftimacoñ four acres (more or lefs) abutting on the gr: Ryver on the West & on M^r Olcotts land on the East, & on Ric: Church his land on the North & upon M^r Moodies land on the South.

[158] Feb: Ann: dom 1639.

Severall parcells of land in Hertford vpon the river of Canneticott belonginge to Thom: Lords juñ: & to his heirs forever.³

One parcell for a house lott containinge by Estimacon one acre one rood (more or lelse) p^t whereof he fold to Richard Lord feñ: & remaineth now to him by Estimacoñ three roods

¹ "Richard Lord his" has been crossed out in the original.

² "East" crossed out.

³ This record is in the handwriting of the second recorder. The parcels are entered on the Secretary's record vol. 1, part 1, page 26.

abuttinge vpon the high way lyinge on the North side of the little river on the South & on Richard Olmsteads land on the¹ North & on Mary Betts land on the west & on Richard Lords land on the East.

One parcell lyinge on the East side of the great river containinge by Estimacoñ two acres (more or lesse) abuttinge vpon the great river on the west & on Thom: Allcotts land on the East & on John Biddells land on the North & on Rich Churches land on the South.

[159] Land In Hartford vpon the Riuer of Coñecticut Belonging to John Merrill & his heires foreuer²

one parcell of land which he Bought of Thomas Andrews Feb: 23, 1668. (& was past ouer to him wth the Consent of Nath: & Abigall Barding) containeing By Eftimation Three Acres be it more or lesf, abutting on John Bidwell his land east againft Joseph Mygatts land west & againft James Enignes land North, & Tho: Spencer Juner his land Sowth;

[160] Febr: 1639:

Severall parcells of land in Hertford vpon the river of Conecticott belonginge to John Purchas & to his heires forever.³

viz: One parcell on which his houfe now standeth wth or gardens therein beinge containinge by Estimation two acres (more or lesse) p^t whereof lyeth in the west feild abuttinge vpon the high way leadinge from Seth Grants to the Centinell hill on the East & on Thom: Hales land on the South & on the west & on the high way leadinge from the Centinell hill to the Cow pasture & on the highway to the Brick kell on the North.

One parcell lyinge in the pine feild containinge by Estimacoñ one acre (more or lesse) abuttinge vpon the high way Sold Jn^o Moris⁴

¹ The eight preceding words are omitted from the Secretary's record.

² This record is in the handwriting of John Allyn.

³ The first four parcels are in the handwriting of the second recorder, with marginal note in that of Richard Lord, the next three in that of John Steele, the remainder of the record in that of John Allyn. The first four and the sixth and seventh parcels are entered on the Secretary's record vol. 1, part 1, page 51.

⁴ This word is doubtful.

leadinge from the swampe to the middle oxpasture on the North & Benjamin Muns land on the East & Nich: Clerks land on the west & Nath: Bardens land on the South.

One parcell lying in the Souldjers feild containinge by Estimacoñ one rood (more or lesse) abuttinge vpon the little river on the East & on the necke of land on the west & Thom: Roots land on [161] the south & John warners land on the North.

One parcell lying on the East side of the great river containinge by Estimacoñ foure acres (more or lesse) abuttinge vpon the Great river on the west & the land now common on the East & John Biddells land on the North & Thom: Vpsons land on the south:

One pfill lying in the Coupastuer Containing by Eftimã five acres & three Roodes be it more or less Abutting on hywayes on the East & on the west & on

One pfill lying in the littell oxpastuer wich he Recaiued of Zachariah feill for land belonging to the Sayd John purches lying in the west filld Contain by Eftimã fower acres be it more or les Abutting on a hyway lying in thatt oxpastuer on the East & on the hyway lying by the Coupastuer on the west & on John prattes land on the South & on Thomas Standla his land on the North

One pfill more in the Coupastuer wich he boughtt of william Cornwell Conta by Eftimã fower acres two Roodes & Sixtene parches be it more or less Abutting on a hyway on the East & on the littell Riuer on the west & on beniamim munnes land on the South & on Thomas heales his land on the North.

march 12: 167 $\frac{3}{4}$: I under written upon confideration of land I possefse which was formerly Goodman perkins¹ doe bind my Selve my heirs & Succesors² to mayntaine all that fence that is at the west end of that lott that is now in the possefsion of Jarrad Spicke from the High way to the Meer stone that is between Rob^t: Sandford Samuel olcott & Jarret Spicke as witnes my hand

Robert Sandford

witnes George Graue Tho: olcott.

¹A note probably in Nathaniel Goodwin's handwriting says, "Goodman Perkins, alias Purchase."

This is a true copy compared wth the originall this 23. of march 167 79 me John Allyn register. May 5. 1675.

This writeing made the 1st of May 1675. witneseth that whereas I Nicholas Palme^r of windfor before my marriage with Joan my now wife did promife her to make over unto & pofsefe her children with her Husband purcasse his eftate when they should com of age & accordingly have formerly pofsefed them of the Same. but not made the Same Sure unto them by any writeing now know all men by these presents that I Nicholas palmer af[ores]ayd doe for my selfe my heirs executo^{rs} & Administrato^{rs} relinquish & quit Clayme vn[to them] the Houfeing & Lands within the Bownds of the Township of Hartford which formerly did belong to John purcass, vnto Jarrad Speck & Richard Cafe in right of their wiues they to haue hold use pofsefe & Injoy the Same for euer without yeilding or paying any thing therefore vnto me the Sayd palmo^r my heirs executor^s or afsignes. In witnefs whereof I haue here vnto Set my hand

Signed & deliuered In p^rfence of Nicholas N P palmer
W^m Edwards Samuel olcott his marke

This acknowledged by Nicholas palmer this 1st: of May 1675. before me John Allyn Afsift.

vera Copia John Aliyn record^r.

[162] Febr: Anno Dom: 1639:

Severall parcells of land in Hertford vpon the river of Cannecticott belonging to Rob: Wade & to his heires forever¹ viz: One parcell for a house lott w^{ch} was fequestred for John Peirce containinge by Estimacoñ two roods (more or lefse) abuttinge vpon the high way from the Centinell hill to the cow pasture on the South & Thom: Allcotts & Willm̄ Heatons land on the North & Nich: Ginnings land on the East & Daniell Garrads land on the west

One parcell lying in the pine feild containinge by Esti- Sold Jn^r
Morris
macoñ two acres two roods more or lefse abuttinge on the high-
way leadinge from the Swampe to the middle oxpasture on

¹This record is in the handwriting of the second recorder. The parcels are entered on the Secretary's record vol. 1, part 1, page 56.

the North & the middle oxpasture on the west & Nich: Clerks land on the East & Willm̄ Spenfers land on the south

One parcell of swampe lying on the East side of the great river containe by Estimacon̄ foure acres (more or lesse) abuttinge vpon the great ri[ver] on the west & on the land now common on the East & on the North & Benjamin Burrs land on the South:

[163] Land in Harttford vpon the Riuer of Conectticut belonging to will kelle & to his heires for euer.¹

viz: One p[ar]cell Lying the Neck of Land which he bought of Zacheriah filld Abutting on the hyway Leding in to the Neck of Land on the East & on M^r Allens Land on the North & on Zacheriah filldes Land & on Nick disborows Land on the west & on Izack Graues his Land on the South & Contain̄ by estmā Seuen acres be it more or Less

Land in Hartford belonging to Thomas whaples & ephraim whaples by the giuft of the Towne of Hartford the 21st of may 1688 & to their heirs & afsignes for euer.

One parcell of land which was layd out to them by m^r James Steele mr Ciprian Niccols & Capt^a Jonath: Bull containing by estimation Twenty acres be it more or lesse, abutting neer pipers bridg goeing to farmington abutting on pipers bridg riuer Sowth on the Nor[th] west Corner on a great white oak Tree on a lesfer whit oak on the North east Corner so runing on a due lyne to the riuer the 23 day of Aprill 1691 recorded Aprill 28. 1691.

[164] Febr: Anno: dom: 1639

Severall parcells of land in Hertford vpon the river of Cannecticut belonging to Ozias Goodwing & to his heires forever²

viz: One parcell on which his dwelling houfe now standeth wth yards & gardens therein beinge containe by Estimacon̄

¹This record is in the handwriting of John Steele. The parcell is entered on the Secretary's record vol. 2, part 1, page 32.

²The first two parcels are in the handwriting of the second recorder, the third to the fifth in that of John Steele, the remainder of the record in that of John Allyn. The first three parcels are entered on the Secretary's record vol. 1, part 1, page 45; the fourth and fifth vol. 2, part 1, page 51.

four acres (more or lesse) abutting vpon the high way leadinge from Seth: Grants to the Centinell hill on the East & on the high way leadinge from the Cow pasture to M^r Allens land on the west & on Thom: Birchoods & Richard Lords land on the South & Thom: Hales land on the North.

One parcell of swampe lyinge on the East side of the great River containinge by Estimacon̄ foure acres (more or lesse) abutting vpon the great River on the west & on the land now common on the East & on Nich: Difborows land on the South & on John Biddells land on the North: 2.

One pfall of land lying in the pyne filld Cont by Eftimation three acres be it more or les: wch he bought of Zacharia filld abutting on the hyway leading from the Coupafter into the Contre on the North & on a hyway lying east & west in that filld on the South & on Thom Rottes land on the East. 3.

One pfall on which a Teniment Now Standeth which he bought of the widow kecherell & was hur [165] Dwelling houfe Contain̄ by Eftimā Two Roodes be it More or Les Abutting on the hyway Leding frō the Mill to the Olld oxpastuer on the Southwest & on the Buriing Plac on the East & on Jerymy Addoms his Land on the Nor west. 4.

One pfall of Swamp Lying on the East Side of the grett Riuer which ded Sum tyme belong to Robberd wade Contain̄ by Eftmā fower Acres be it More or Les Abutting on the Grett Riuer on the west & on Coñon Land on the East & on Land Sum tyme belonging to Sethe Gront on the North & on Beniamim Bures Land on the South. 5.

One parcell of land wth a mesuag or tenement standing thereon which he bought of John Morrice Containing by estimation Two roods (be it more or lesf abutting upon a high way leading from y^e milne to y^e old oxpasture on y^e Sowth west & on of: Goodwins one land on y^e Northwest & on Goodman Guns land on y^e Sowth east. 6.

Decemb: 13th
1661:

The Second parcell of land recorded to ofias Goodwin & the Third parcell & the 4th parcell & the Sixth parcell the Sayd osias Goodwine Stood Seized of them in his own right in fee Simple without any molestation in the yeare 1668 & long before untill

the day of his death with out any Clayme being made to them, & his heirs since his death to this day have been peaceably possest of them & that they may remayne firme to the heirs of the Sayd Hofias Goodwine foreuer we haue Subscribed to this record Aprill 14 1684:

John Allyn recorder

John Talcott Afs^t

Nicho Olmstead^t .

Towns man

[166] Febr: Anno Dom: 1639:

Severall parcells of land in Hertford vpon the river of Conecticott belonginge to Richard Seamer & to his heires forever.²

viz: One parcell on which his dwellinge houfe now standeth wth other outhoufes, yards or gardens therein beinge containinge by Estimacon three roods (more or lesse) abuttinge vpon the pale now common toward the East & on the highway leadinge into the cowpasture toward the west & on the Cowpasture on the North & on Nich. Difborrowes land toward the South.

One parcell lyinge in the pine feild containinge by Estimacon three acres (more or lesse abuttinge vpon the Cowpasture on the North & on the high way leadinge from the swampe to the middle oxpasture on the South & on Nich: Ginnings land on the East & on John Ginnings land on the west.

One parcell lyinge on the East fide of the Great River containinge by Estimation five acres more or lesse abuttinge vpon the great River on the west & on the land now common on the East & on John Higginsons land on the South & on John Clerks land on the North.

One parfill lyinge in the Coupastuer partt whare of he bought of John Brunfunn Contain by Eftima Eaight acres & Eaight parches be it more or less Abutting on the littell Riuer on the west & on a hyway on the East & on mary Bettes hur Land [167] on the South & on Raph keelers Land on the North.

¹These three names are autographs.

²The first three parcels are in the handwriting of the second recorder, the remainder of the record in that of John Steele. All of the parcels are entered on the Secretary's record vol. 1, part 1, page 33.

One parfell lying in the North medow Contain̄ by Eftimā two acres be it more or less wich he Bought of william Rufco Abutting on a hyway on the Eaft & on william Edwordes his land on the South & on william Rufcos land on the weft & on the North.

One parfill wich he bought of John Tayllcott Contain̄ by Eftimā two acres be it more or less Abutting on the weftfilld on the weft & on hywayes on the Eaft & on the North.

One parfill lying in the Neeck of land Contain̄ by Eftmā Seuen acrs be it more or less partt whare of ded Sumtyme belong to will Heatten & a Nother partt to Thomas Allcock Abutting on the hyway leadding to winzor on the weft & on the Swamp belonging to the North medow on the Eaft & on Thomas Wodfordes land on the South & on m^r John Higifones land on the North.

One parfill lying in the littell oxpaftuer Contain̄ by Eftima acres be it more or les wich he bought of John Crow Abutting on John maynordes Land on the South & on land belonging to Sayd John Crow on the North & on a hyway on the weft.

[168] Febr: Anno Dom: 1639:

Severall parcells of land in Hertford vpon the River of Conecticott belonging to Willm̄ Phillips & to his heires forever.¹

One parcell on which his dwelling houfe now ftandeth wth gardens & yards therein beinge² (lyinge in the west feild) containge by Estimacoñ two acres two roods (more or lefse) abuttinge vpon the high way leadinge from the Centinell hill to the Cowpasture on the North & on the land belonginge to Nath: Kellocke³ on the west & on the land belonginge to John Purchas on the East & on the land belonginge to Thom: Hales on the South

¹The first three parcels are in the handwriting of the second recorder, the others in that of John Steele. The first seven parcels are entered in the Secretary's record vol. 1, part 1, page 17.

²After "parcell" the Secretary's record says "for a Houfe Lotte."

³After "on" the Secretary's record says "Math: land."

One parcell of Swampe lying on the East fide of the great river containinge by Estimacoñ foure acre (more or lesse) abutting vpon the great river on the west & on the vpland on the East & on the land belonginge to John Brunfun on the south & on the land belonginge to Richard Olmftead on the North.

One parcell lying in the fouldjers feild containinge by Estimacon one rood more or lesse abutting vpon Willm̄ Cornewells land on the west & the little river on the¹ East & on Sañ: Hales land on the South & the land now or late belonging to Thom: Munson on the North.

One pfill lying in the westfilld with one meseuag or tenement Standing thare on wch he bought of Nathaniell kelodg Contaiñ by Eftmā two acres & two Roodes be it more or les Abutting on a hyway lying in that filld on [169] On the west & on Land belonging to the Sayd william philipes on the East

One pfill of Swamp lying on the East Side of the greatt Riuer wch he bought of John Brounfon Contā: by Eftimā Eaight acres be it more or less Abutting on the greatt Riuer on the west & on land Now Common on the East & on land Sum tyme belonging to william heaten on the South & on the Sayd william philipes his land on the North.

One pfill lying in the Coupafteuer Contaiñ by Eftimā eleuen acres two Roodes be it more or les pt: whare of he bought of Thomas Porter Abutting on the Riuer on the west & on a hyway on the East & on Raph keelers land on the South & on land Now Common on the North This Jos Eaf[tons ?]

One pfill lying in the west filld wch he bought of Thomas porter Contaiñ by Eftimā² one acre & two Roodes be it more or less Abutting on a hyway leadding from the Towne in to the Commones on the North & Thomas Standleas land on the west & on Renolld maruens land on the South.

One pfill of Swamp lying on the east Side of the greatt Riuer wch he bought of Thomas Porter Contaiñ by Eftimāt three acres be it more or les Abutting on the greatt Riuer on

¹The seven preceding words do not appear on the Secretary's record.

²The record of this parcel in the Secretary's office ends with this word.

the weaft & on land Now Common on the Eaft & on Rich Olmftedes land on the South & on Renoldd maruens land on the North.

One pfill lying in the Eand of the North medow Contaiñ by Eftm Two acres be it more or less Abutting on winfor boundes on the North & on m^{rs} Chesters land on the South & on Rich: Churches land on the Eaft & on Thomas Scottes land on the weft¹

One pfill lying on the Eaft Side of the greatt Riuer & continueth To the eaft eand of hartford boundes: which he bought of Thomas Porter & is all his diuidident thare Contaiñ by Eftimā Sixteene acres be it more or less.

[170] Febr: Anno: Dom: 1639

Severall parcells of land in Hertford vpon the river of Cannecticott belonging to Daniell Garrad & to his heires forever²

viz: One parcell for a houfe lott containinge by Eftimacoñ two roods (more or lefse) abuttinge vpon the high way leadinge from the Centinell hill to the Cowpafuture on the South & the necke of land on the North & Robert Wades land on the East & Nich: Difbros land on the west

One parcell lyinge in the pine feild containinge by Estimacoñ foure acres (more or lefse) abuttinge upon the Cow pasture on the North & on the highway leadinge from the fwampe to the middle oxpasture on the South & on Samuell Hales land on the East & Thom: Roots land on the west.

One parcell of fwampe on the East fide of the great containinge by Estimacoñ foure acres (more or lefse) abuttinge upon the great river on the west & on the land now common on the East & Benjamin Muns land on the South & Thom: Roots land on the North.

[171] Land belonging to John Morrice & his heirs & afsignes forcuer which doe Stand recorded to him in this Booke fo 176. 177. & 179 fo:

¹This is probably the two acres given him by the town Aug. 17, 1640. See *Hartford Town Votes*, page 35.

²This record is in the handwriting of the second recorder. All of the parcels are entered on the Secretary's record vol. 1, part 1, page 55.

his Home lott containing Two acres & Three roods more or lefs as it abuts in his record fo: 176. more one parcell lyeing In the pine feild containing by estimation Three acres & is abutted as in the records in this Book fo: 176.

more one parcell on the long Hill Containing by estimation fiue acres be it more or lefs & is abutted as in his record fo 177 of this book. more one parcell of Swamp which lyeth neer podunck Containing by estimation Six acres be it more or lefs & is abutted as in the record fo. 177 of this Booke.

more one parcell of land in the Souldairs feild Containing by estimation fiue acres be it more or lefs & is abutted as in his record fo. 179. In this book more one parcell on which a dwelling houfe Standeth Containing by Estimation one acre & Two roods more or lefs & Is abutted as in the records fo: 179 of this Booke more one parcell in the Souldiers feild Containing by Eftimation one acre & Two roods more or lefs & is abuted as in his records in this Book fo. 179. more Six parcells of land which he Bought of Seuerall perfons which contains fueteen acres & a halfe & the Seuerall perfalls that make up the Summe of fifteen acre & halfe in the pine feild their Seuerall abutments are recorded In the 179 page of this Booke. The Seuerall parcells of land aboue mentioned were in the quiet pofsefsion of John Morrice long before Nouember 1668 & he dyed in the peaceable pofsefsion of them In his owne right; & his heires & afsignes haue peaceably pofsefsed them euer fince to this day with out any Legall Claime made to them as ever we haue heard of by any perfon as appears by the Testimony of m^r W^m Pitkin; & Nath: Goodw[in] upon oath the 23 of May 1682. & the 9 of Aprill 1684. & is known allfo to us subscribed & that the Sayd land may be confirmed to the heirs & afsignes of the Sayd John Morrice we haue Sett to Our hands this 11th of Aprill 1684.

John Allyn Afsistant & register
 John Tallcott Afs^t:
 Nicho Olmstead^t Towns man

^t These three names are autographs.

[172] Febr: Anno Dom: 1639:

Severall parcellls of land in Hertford vpon the River of Cannecticott belonginge to Benjamin Burre & to his Heires forever.¹

One parcell on w^{ch} his house now standeth wth yards & gardens therein being containinge by Estimacon two roods more or lesse abutting vpon the highway leadinge from the Centinell hill to the Cowpasture toward the fouth & the necke of land toward the North & Samuell Hales his land and Benjamin Muns land toward the East & John Warners land toward the west

One parcell lyinge in the pine feild^l containinge by Estimacon three acres (more or lesse) abuttinge vpon the Brick Kell Swamp vpon the East & the way leadinge from the Swampe toward the west & on the North & Willm Spenfers land on the South & the highway leadinge from the Cowpasture to the Oxpasture on the west.

One parcell in the Swamp on the East side of the great river containinge by Estimacon foure acres (more or lesse) abuttinge vpon the great river on the west & the vpland on the East & Rob Wade land on the North & Nich: Clerk on the south

[173] One parfell which he Bought of Samiwell Gardener Contain^l by Eftimā two Roodes be it more or Les Abutting on Steune Hartes Land on the East & on the hyway Leadinge frō the Sentinell hill to the Coupastuer on the west & on Mathew Beckwiths Land on the North & on Land belonging to the Sayd Beniamim Bur on the South.

One parfill Lying on the East Side of the Greatt Riuer wich he bought of Sam Gardener Contain^l by Eftimā two acres be it more or less Abutting on The Greatt Riuer on The west & on m^r Thom Allcockes Land on the East & on Robb Barttlets Land on the North & on Thomas Bunces Land on the South.

¹The first three parcels are in the handwriting of the second recorder, the next two in that of John Steele, the remainder of the record in that of John Allyn. The first three parcels are entered on the Secretary's record vol. 1, part 1, page 31; the next two vol. 2, part 1, page 65.

Hartford February 22 168 $\frac{5}{8}$ Artickles of agreement between Jarad Speck & Thomas Burr both of Hartford in the colony of Conecticut in new england witneseth that the aboue sayd Thomas Burr doth for him selfe his heires executo^{rs} administrato^{rs} or afsignes Couenant to & with the aboue Sayd Jarrad Speck that he will from the day of the date hereof so long as he shall liue in this present world. Mayntayne him the Sayd Speck with Sufficient meat drinck washing & lodging & cloathing & houfe roome & all other necessaries comely & convenient for such an ancient perfon both in sicknes & health & at his deceafse to be at the Charge of a comely buriall according to the custom of this place. And for the conditions aboue Expressed & the loue I beare to him & his wife & other good confiderations me hereunto moueing I haue therefore fully clearly & abfolutely giuen granted & confirmed & doe by these presents fully wholly clearly & abfolutely giue grant & confirm unto him the sayd Thomas Bur his heires executo^{rs} Administrato^{rs} or afsignes all the Estate that I Now Stand Seized of (except So much as will defray my Just debts) which are now due from me at the date hereof & in perticular besides my mouables my houfe & Barne & Home lott Scituate in Hartford abousd. the land is about Two acres be it more or lesf all that was mine I giue & grant to him for him the abouesayd Thomas Bur his heires Executo^{rs} Administrato^{rs} or afsignes to haue & to hold possefs & Enjoy the aboue Sayd estate with all the proffits & priueledges thence arifeing or thereunto belonging from the day of the date hereof foreuer without any eviction ejection or moleftation whatfoeuer from or by any perfon or perfons clayming or that may Claime the fame or any part thereof by vertue or coloure of any lawfull right or title any wayes deriued from me warranting hereby that at the Signing & Sealeing hereof the aboue Sayd Eftate was free of & from all othe allienations whatfoeuer & I doe hereby Grant to Sayd Tho Burr full power & lawfull authority to record the premifes to himfelfe & his heires or afsignes foreuer for Confirmation

here of we haue Set to o^r hands & Seales this day & yeare
 aboue exprefsed

Jerre Speck & Seale

The marke of Thomas Bur & Seale

Signed Sealed & deliuered in prence of us

Thomas Olcott Robert Sandford

Jarrad Speck perfonally appeared & acknowledged The
 aboue written Instrumēt to be his act & deed this 25^t of
 March 168⁵/₆ before me John Tallcot Afsift.

The aboue written is a True copy of the originall being
 examined & therewth compared feb. 28. 168⁵/₆

☞ John Allyn register

[174] Febr: Anno: Dom: 1639

Severall parcells of land in Hertford vpon the river of
 Canneticott belonging to Thomas Barns & to his heires
 forever¹

viz One parcell in the west feild containinge by Estimacoñ
 two acres, two roods (more or lefse) abuttinge vpon the high
 way leadinge from the Centinell hill to the Cowpasture on the
 North & Benjamin Muns land on the South & Thom: Vpfons
 land on the west & Nath: Bardens land on the East.

One parcell lyinge in the fouldjers feild containinge by
 Estimacoñ one Rood (more or lefse) abuttinge vpon the little
 river on the East & the Swampe on the west & Willm̄ Phillups
 land on the South & Thom: Munfons land on the North.

One parcell lyinge in the pine feild containinge by Esti-
 macoñ two acres (more or lefse) abuttinge vpon the cow
 pasture on the North & the highway leadinge from the Swampe
 to the middle oxpasture on the South & on John Warners land
 on the East & on Sam: Hales his land on the west.

One parcell of Swamp on the East fide of the great River
 containing by. [175] Estimacon foure acres more or lefse
 abuttinge vpon the great River on the West & the land now
 common on the East & Paul Pecks land on the South & Seth
 Grants land on the North.

¹This record is in the handwriting of the second recorder. All of the parcels
 are entered on the Secretary's record vol. 1, part 1, page 50.

Land In Hartford upon Conecticut belonging to Richard Cafe & his heires foreuer:¹

June 31: 1669 he Bought of W^m Edwards & Agnis his wife all their diuifion of upland & waft land on the east Side the great Riuer, which containes about Ninety acres be it more or lefs, & abutteth on land now belonging to W^m Pitkin North: on John Bidwells land Sowth on the wilderneys East & on the Reare of the Swamp lotts West; which was farthar Confirmd to him By Sam^l. Spencer as allfo By Richard Edwards February 17. 1669.

[176] Febr: Anno Dom: 1639

Severall parcells of land in Hertford vpon the river of Conecticott belonginge to John Moris & to his heires forever.²

viz: One parcell on which his houfe now Standeth wth other outhoufes, yards & gardens therein beinge containing by Estimacoñ two acres three roods more or lefse abuttinge vpon the highway leadinge from the Cowpasture to the Oxpasture on the west & on M^r Stones land on the East & John Skinners land on the South & Nath: Bardings land on the North.

One parcell lyinge in the pine feild containinge by Estimacoñ three acres (more or lefse) abuttinge vpon the highway leadinge from the mill into the Country on the South & on Willm Spenfers land on the west & on Nath: Bardens land on the East & on Nicholas Clerks & Benjamin Muns land on the North:

One parcell lyinge on the East fide of the great River containing by Estimacoñ two acres more or lefse abuttinge vpon the great River on the west & on Thom: Allcotts land on the east & on Georg Hubbards land on the North & Ralp Keelers land on the South:

[177] One pfill of vpland Lying ouer the Longhill wich he bought of Peeter Bufacre & he bought it of Nickolas

¹This record is in the handwriting of John Allyn.

²The first three parcels are in the handwriting of the second recorder, the others in that of John Steele with marginal note in that of John Allyn. The first three parcels are entered on the Secretary's record vol. 1, part 1, page 45; the fourth, fifth and seventh to ninth parcels, the latter with marginal date "Aprill: 1651," vol. 2, part 1, page 40.

Ginings & was his fathers John Ginings his Land Contain by Eftimā fiue acres be it more or Les Abutting on the Littell oxpafstuer on the Eaft & on a Swamp Lying by the Littell Riuer or¹ common land on the weft & on John warners Land the North.

One pfell on which a Mefeug or Teniment Now ftandeth with Other Outt houfes yerdes or Gardins tharein being which he bought of John Tayllcott Contain by Eftimā Two acres be it more or Les Abutting on the hyway Leding frō the Bredg to the meeting houfe on the weft & on a Alle Leding to the meeting houfe on the² Eaft & on M^r Goodwings Land & on m^r Stones Land on the South & on m^r Climent Chapling Land on y^e North.

One pfell Lying in the folldiers filld which he bought of Robberd Samford Contain by Eftmā one Acre & Three Roodes be it more or les Abutting on william Westwodes Land on the South & on Land belonging to the fayd John Morrice on the North.³

One pfell Which he bought of Richerd Goodman Lying Sold Rob: Sandford in the Solldiers filld Contain by Eftimā Three acres & Three Roodes be it More or Les Abutting on M^r Goodwinges Land & on John Merfhes⁴ Land on the North & on Beniamim Munes Land & on John Pantrees Land on the South & on the⁵ Riuer on the Eaft & on Edward ftebings Land on the Weft

One pfell of Swamp Lying Neere Podonck which he Bought of the widow kecherell Contain by Eftmā Six Acres be it More or Les Abutting on the Grett Riuer on the weft & on the Swamp on the Eaft & on Thomas Rootts Land on the South & on Land in the ocapation of the Indians on the North.

One pfell on which a Mefeug or tenymett Now ftandeth & is the Now dwelling houfe of Jereymy Addoms wich houfes & Gardins ftanding or being thare in he hath bought of Jerymy Addoms Contain by Eftimā Three Roodes be it more or Les

¹The nine preceding words are omitted in the Secretary's record.

²The twelve preceding words are omitted in the Secretary's record.

³This paragraph is crossed out in the original record.

⁴The Secretary's record says "Pantrees."

⁵The Secretary's record here inserts "little."

Abutting on the hyway leding from the Mill to the olld oxpafstuer on the South weft, & on Jesper Gunn his Land on the East & on ofias Goodwings Land on the North.

[178] Febr: Anno Dom: 1639:

Severall parcells of land in Hertford vpon the River of Conecticott belonginge to John Ginnings & to his heires forever.¹

viz: One parcell on which his dwelling houfe now standeth wth yards or gardens therein beinge containinge by Estimacon two acres (more or lefse) abutting on the highway leading from the Cowpasture to the old oxpasture on the west & Willm̄ Wadfworths land on the North & East & vpon John Marfhes land on the South:

One parcell lyinge in the pine feild containinge by Estimacon two acres (more or lefse) abuttinge vpon the little oxpasture on the North & on the highway leadinge from the fwampe to the middle oxpasture on the South & Rich: Seamers land on the East & Seth Grants land on the west.

One parcell lyinge on the East fide of² containinge by Estimation two acres (more or lefse) abutting vpon the great River on the west & on Thom: Allcotts land on the east & on the high way leading from the great River to the meadow on the South & on Thom: Seldens land on the North:

[179] May 1651

Land in Harttford vp on the Riuier of Conecticott be Longing to John Mores & to his heiers for euer.³

viz One pfell of Medow & Swamp Lying in the Solders filld which he bought of Zachariah filld Contain̄ by Eftimā fiue Acres be it more or Les Abutting on Nickoles Olmfteds Land & on Richard Goodmans Land on the weft & on Richard Church his Land on the South & on the Littell Riuier on the East & on william weftwodes Land on the North.

¹This record is in the handwriting of the second recorder. All of the parcels are entered on the Secretary's record vol. 1, part 1, page 28.

²The Secretary's record here inserts "the great river."

³The first three parcels are in the handwriting of John Steele, the remainder of the record in that of John Allyn. The first three parcels are entered on the Secretary's record vol. 2, part 1, page 39, to "John Morris."

One pfeild Lying in the Soldlers filld which he boughtt of Beniamim Mun Contain̄ by Eftimā one Acre & two Roodes be it more or Les Abutting on Richard Goodmans Land on the North & on william weftwodes Land on the South & on the Littell Riuer on the Eaft & on Land belonging to the Sayd John Mores on the weft.

One pfeild on which a Mefeuage or tenymett Now Standeth with other outt houfes yeardes or Gardins thare in being which he Boughtt of william Philepes Contain̄ by Eftmā one Acre & two Roodes Be it More or Les Abutting on the high way Ledding frō the oldd Mill to the metting houfe on the North & on doniell Garrad his Land on the Eaft & on Jefper Gunns Land & on ofias Goodwings Land on the South & on Land belonging to Seath Grantes Children on the weft

One parcell of land lying in the pinefeild which he bought Sept. 2nd. 1641. of annis Spencer containing by estimation 4 acres be it more or lefs abutting on the Highway leading from the Mill to the oxpafure on the fouth on Robt wades land north on his own land east & John Skiners land west

One parcell which he bought of Benj: Munn lyeing in the pine feild containing by estimation Three acres be it more or lefs abutting on the Highway leading from the Mill to the Midle oxpafure on the North on Nicho. Disbroes land on the east on John Purchas land on the west on Nath Bardins land South

One parcell which he bought of John Purchas lyeing in the pine feild containing by estimation one acres abutting on the High way leading from the fwamp to the litle oxpafure on the North on Benjamun Mun on the east on Nich Clarke one the west on Nath. Berdins land on the Sowth.

One parcell of land which he bought of John Maynerd which he had of Nicholas Clarke containing by estimation Two acres more or lefs & abutts on the High way leading from the Swamp to the litle oxpafure north on John morice his land Sowth John Purchas land east Rob wades land west

One parcell of land which he bought of Robt wade & abutts on a High way leading from the Swamp to the litle oxpafure

on the North, on the Midle oxpasture weft: Nich Clarke Eaft & W^m Spencer Sowth This parcell contaynes Two acres & a halfe be it more or lefs

One parcell which he bought of Richd Seamo^r. Contayning by eftimation Thre acres more or less abutting on the High way leading from the Swamp to the Midle oxpasture on the fouth on the Cowpasture on the North & on Nicho: Ginings land on the Eaft & John Gining on the weft

Thefe 4 last parcells of land the Sayd John Morrice brought under the hands of John Maynard Richd Seamor Robert Wade & John Purchas hands that they should be recorded to John Morris. June: 1682:

[180] Febr: Anno dom: 1639

Severall parcells of land in Hertford vpon the River of Conecticott belonginge to John Warner & to his heires forever¹ viz: One parcell on which his dwellinge houfe now standeth wth yards or gardens therein beinge containinge by Estimation two roods (more or lefse) abutting vpon the high way leadinge from the Centinell hill to the Cowpasture on the South & on Mathew Marvens & Stephen Harts land on the North & Willm Pratts land on the west & Benj: Burrs land on the East.

One parcell lyinge in the pine feild containinge by Estimacon three acres (more or lefse) abuttinge vpon the Venturers feild on the East & vpon Thom: Barnes on the west & the Cowpasture on the North & the high way leadinge from the fwampe to the middle oxepasture on the South:

One parcell lyinge in the Souldjers containng by Estimacon two roods more or lefse abuttinge vpon the little river on the East & on the neck of land on the west & John Purchafes land on the South & Nich Ginnings land on the North.

[181] One parcell of swampe lying on the East fide of the great River containng by Estimacon foure acres (more or lefse) abutting vpon the great River on the west & the land

¹This record is in the handwriting of the second recorder. The first three parcels are entered on the Secretary's record vol. 1, part 1, page 7.

now common on the East & Benjamin Muns land on the North & Willm̄ Pratts land on the South:

Land In Hartford upon Conecticott belonging to Charles Barnard his heires & afsignes forever:

One parcell which he bought of Thomas Andrews Containing by estimation about Seventy rod be it more or lefs & abutts on the Highway Sowth on the litle riuer North on Steven Hopkins land on the east & John Andrews land North as appears by his deed dated october 5. 1681. & acknowledged feb. the 9th 81 before John Allyn Afst recorded feb. 10: 1681.

[182] Febr: Anno dom: 1639

Severall parcells of land in Hertford vpon the River of Cannecticott belonginge to Willm̄ Heaten & to his heires forever¹

viz: One parcell on which his dwelling houfe now Standeth wth yards on gardens therein beinge containinge by Estimacoñ two acres (more or lefse) abuttinge vpon the necke of land on the East & the necke of land on the west² & Thom: Alcotts land on the South & John Brunfuns land on the North.

One parcell lyinge in the Souldjers feild containinge by Estimacon foure acres (more or lefse) abuttinge vpon the highway leadinge into the necke of land on the west & the little River on the East & on Thom: Allcotts land on the South & John Brunfuns land on the North.

One parcell³ lyinge on the East fide of the great river containinge by Estimation feaven acres (more or lefse) abuttinge on the great River on the west, & on the land now common on the East & John Clerks land on the South & John Brunfons land on the North.

One parcell lyinge in the Cowpasture containinge by Estimacoñ three acres two roods (more or lefse) which cowpasture abutteth vpon the west feild & on Thom: Standlyes & Richard Goodmans land & on the pine feild on the South & the land

¹This record is in the handwriting of the second recorder with marginal note in that of Richard Lord. All of the parcels are entered on the Secretary's record vol. 1, part 1, page 52.

²The west boundary is omitted in the Secretary's record.

³The Secretary's record here inserts "of fwamp."

now common on the North & the little oxpasture on the west & on the necke of land on the East.

[183] One parcell lying in the little oxpasture containing by Estimacon Six acres (more or lesse) abutting vpon the Cowpasture on the East & on the highway lying North & South in that oxpasture on the west & Willm Butlers land on the South & Richard Goodmans land on the North.

Sold To
Zach: feild

One parcell lying in the necke of land containing by Estimacon one acre (more or lesse) abutting vpon the highway leading into the necke of land on the East & Robert Wades land on the west & John Brunfuns land on the North & Thom: Allcotts land on the South

One parcell lying in the necke of land containing by Estimacon three acres (more or lesse) abutting vpon the swampe on the East & the cowpasture on the west & Thom: Allcotts land on the South & the neck of land on the North

Land in Hartford Belonging to William hoten & to his heirs¹

One pfell Lying Neere Hockanum Riuer Contain by Eftimā Eaight Acres be it More or Les patt where of he bought of John Latimore & another partt he bought of Thomas Ofimore Abutting on hockanum Riuer on the South & East & on the Grett Riuer on the west & on John bayfes Land North

one pfell of Land Lying on the East Side of the Grett Riuer Contain by Eftimā Eaight Acres be it More or Les pt where of he bought of frances Androwes & a Nother p he bought of hinery wackle Abutting on the Grett Riuer on the west & on the hyway Leding toward wetherfilld on the East & on Land belonging to the fayd will Hotten on the North.

[184] Land in Hartford upon Conecticut belonging to Steven Brace & his heirs foreuer Decemb^r. 23: 1673 recorded

One parcell of land which he Bought of Nathl willett wth a mefsuage or Tenement standing thereon containing by estimation Two Acres be it more or lefs, & a butteth on the high

¹This record is in the handwriting of John Steele. It is entered to "Willm Holton" on the Secretary's record, with marginal date "March, 1651," vol. 2, part 1, page 41.

way leading from George Steels into the Indians land on the Sowth, & on the high way lyeing on the Sowth fide the litle riuer on the North, & on the Schoole houfe lott on the west; & on Joseph Smith Jonath: Gilbert & W^m partricks land on the east,

more one parcell of land Being upland containing by estimation fowerteen acres & a halfe more or lesf & Ten acres of it abutts on the west on the the Swamp. on the East Side of Rocky Hill, brook. & North & east on Hartford mill Riuer & Sowth on the afoarsd fower acres & a halfe in part & on land belonging to Thomas Catlin & phillip dauis & the other fower acres & a halfe abutts on the East on Rocky Hill & on the afoarementioned Ten acres on the west & on land formerly belonging to m^r Andrews on the North & on land formerly belonging to Capt^a Cullick on the Sowth. as appeares by his deed dated the 12th day of December 1682 & acknowledged the 14^t of december 1682 before W^m Leete Gov^r. recorded April 2^d 1685. This parcell he bought of Even Dauy.

more one parcell of meadow lyeing in the Sowth meadow which he bought of m^{rs} Sufanah webster containing by estimation Three acres & a halfe & is in length fower Score rods & is in bredth seven rods & abuts on a High way west & on m^r willys his land North. & east & on land now Thomas Catlins on the Sowth as appeares by his deed dated Aprill the 8. 1679 acknowledged July 8th 1685 before John Allyn Afsistant & then recorded

[185] Febr: Anno dom: 1639

Severall parcells of land in Hertford vppon the River of Canneticott belonging to Thom: Woodford & to his heires forever.¹

One parcell on which his dwellinge houfe now standeth wth yards, or gardens, therein beinge, w^{ch} he bought of M^r

¹The first four parcels are in the handwriting of the second recorder with marginal note in that of John Allyn, the fifth in that of John Steele with marginal note in that of John Allyn, the sixth to ninth with their marginal notes in that of William Andrewes, the tenth with marginal note in that of John Allyn. The first five parcels are entered on the Secretary's record vol. 1, part 1, page 20; the sixth to ninth parcels vol. 2, part 2, page 176.

Allin & was the land of John Barnard containinge by Estimacon two acres (more or lefse) abuttinge vpon the highway leadinge from the little river to the North meadow on the East & vpon Edward Elmers land & Willm Westhoods land on the west & on Willm Butlers land on the South & on Willm Westhoods land on the North.

One parcell lyinge in the west feild contayninge by Estimacon two¹ acres (more or lefse) two where of is for a houfe lott abuttinge vpon the high way leadinge from Seth Grants to the Centinell hill on the East & on the high way leadinge from the Cowpasture to M^r Allens land on the west & Thom: Roots land on the South & Thom: Spenfers land on the North.

Sold Jasper:
Gunn

One parcell lyinge on the East fide of the great River containinge by Estimacon foure acres more or lefse abuttinge vpon the great River on the west & on the land now common on the East & on Willm Cornewells land on the South & on John Hollowayes land on the North.

One parcell lyinge in the necke of land contayninge by Estimacon fiue acres (more or lefse) abuttinge vpon the Cowpasture on the west. [186] & on the swampe belonging to the North meadow on the East & on Richard Olmsteads land on the south & on Thomas Allcotts land on the North.

Sold Jasper
Gunn

One pfill att the Swamp at Podounck Contain by Eftinā fower acres be it more or less a Butting on the greatt Riuer on the west & on land now Common on the East & on John holywayes land on the South & on Thomas Roottes land on the North.²

March the. 2.
1655

One parcell of Swamp lying on the East fide of the great Ryū containing by estimacon three acres (more or lefs) together wth a barn in halves wth John Bidall standing thereon, w^{ch} was fometyme the land & half barn of John Clark abutting upon the great Ryū on the West & upon Comon land East & on Richard Seamores land South, & on land fometime belonging to Willm Heaton North.

¹This was first written "foure," and is so written in the Secretary's record.

²This is probably the parcel granted him by the town Nov. 18, 1644. See *Hartford Town Votes*, page 71.

One parcell lying on the East side of the great Ryū w^{ch} was fometime the land of John Clark contayning by estimacon two acres (more or lefs) abutting upon the land of Rich: Seamore, west, & on y^e boggy Meadow East, & on M^r Olcotts land South.

One pcell of Vpland on the East side of the great Ryū w^{ch} was fometime the land of John Clarke, contayning to the end of Hartford bownds beeing all his dividint in that long land wth the appurtenances and priviledges that eū did, doe, or fhall hereafter belong to the said John Clark, by right or vertue thereof.

One parcell of upland contayning by estimation feaven acres (more or lefs) given him by the Town abutting upon m^r Stones land South, upon Beniā Burrs North, upon the October, the 10th. 1655 comon fence East & upon the side of the Pines West.

one Percell of Swamp lyeing on the east Side of the great Riuier which was Confirmed to Isack Shelden as Succesfour to Sold Andrew: Sandford Thomas woodford by ofias Goodwine which Sayd perccl of land containes by estimation fower Acres be it more or lelse abutting on the great Riuier west on the long lotts east on Ben: Munns land on the Sowth & Seth Grants land on the North

[187] Febr: Anno: dom: 1639

Severall parcells of land in Hertford vpon the River of Connecticott belonginge to William Pratt & to his heires forever.¹

viz One parcell for a house lott containinge by Estimacon two roods (more or lelse) abutting vpon the highway leadinge from the Centinell hill to the Cowpasture on the South & on Thom: Allcotts & on Math: Marvens land on the North & on John Warners land on the East & on Nich: Ginnings land on the west

One parcell lying in the Souldjers feild containinge by Estimacon one rood (more or lelse) abutting vpon the little

¹This record is in the handwriting of the second recorder. All of the parcels are entered on the Secretary's record vol. 1, part 1, page 20.

river on the East & on Willm̄ Cornewells land on the west & on the south & Thom: Roots land on the North

One parcell lying in the west feild contayning by Estimacoñ two acres more or lefse abuttinge vpon the highway leadinge from the Cowpasture to M^r Allens land on the East & on the high way leadinge to the Brick Kell on the South & on Thom Scotts land on the west & on Samuëll Hales land on the North

One parcell lyinge in the pine feild contayning by Estimacoñ one acre two roods more or lefse abuttinge vpon the Cowpasture on the North & on the highway leading from the swampe to the middle oxpasture on the South & Thom Roots land on the East & Nich Ginning land on the west.

One parcell lying on the East side of the great river contayning by Estimacoñ foure acres (more or lefse) abutting vpon the great river on the west & on the land now common on the East & Nich: Difborows land on the South & John Warners land on the North.

[188] Land In Hartford vpon the Riuer of Conecticut belonging to John Backer & his heirs foreuer

recorded
August 7: 1667:

one percell of woodland which he Bought of Joseph Mygatt Containing by estimation Nine Acres (be it more or lefs) abutting on land belongeing to John Arnold East on Thomas Bull his land Sowth, on Joseph Easton his land west & on a high way North:

[189] Febr: Anno dom: 1639

Severall parcells of land in Hertford vpon the river of Cannecticott belongeing to Willm̄ Lewis & to his heires forever.¹

viz: One parcell on which his dwellinge houfe now standeth wth other outhoufes, yards or gardens therein being contayninge by Estimacoñ two acres (more or lefse) abuttinge vpon the high way leading from the Palasado to the Centinell hill

¹The first seven parcels are in the handwriting of the second recorder, the eighth to tenth with marginal date in that of John Steele, the eleventh with marginal date in that of William Andrewes, the twelfth in that of John Allyn. The first eight parcels are entered on the Secretary's record vol. 1, part 1, page 16; the ninth to eleventh vol. 2. part 1, page 26.

on the west & M^r Stones land on the East & Richard Goodmans land on the South & John Talcotts land on the North.

One parcell lying in the little meadow contayning by Estimacon three roods Seaventeen parches (more or lefse) abutting vpon the high way leadinge from the little river to the North meadow on the west & the high way lyinge North & South in that meadow on the East & Thom Lords land on the North & M^r Chaplains land on the South.

One parcell lying on the East fide of the great River contayning by Estimation three acres twenty foure parches (more or lefse) abuttinge vpon the great river on the west & vpon the vpland on the East & M^r Goodwings land on the North & William Butlers land on the South.

One parcell lyinge in the North meadow of meadow & fwamp contayning by Estimacon two acres three roods & tenn parches (more or lefse) viz: [190] two acres two roods & tenn parches of meadow & one rood of fwamp abuttinge vpon the great river on the East & on the little River on the west & M^r Allens land on the South & Willm Parkers land on the North

One parcell more in the North meadow¹ & fwampe containig by Estimacon twenty fix acres three roods twenty two parches viz: eightene acres twenty two parches of meadow & eight acres three roods of swamp abuttinge vpon the great river & Thom: Lords land² on the East & on the necke of land on the west & M^r Allins land on the South & Thom: Lords & Thom Spensers land on the North.

One parcell lyinge in the old oxpasture containinge by Estimation fixteene acres more or lefse abuttinge vpon M^r Hains M^r Hookers M^r Stones land on the East & vpon the little river & the aforefaid land on the South & upon the land now common on the west & the high way leadinge from the mill into the Country on the North.

One parcell lyinge in the Cowpasture contayning by Estimacon foure acres two roods more [191] or lefse abutting³

¹The Secretary's record here inserts "of meadow."

²The four preceding words are omitted in the Secretary's record.

³In place of "abutting" the Secretary's record says "w^{ch} Cowpasture abutteth."

upon the west feild & on Thom Standlyes & Richard Goodmans land & the pine feild on the South & vpon the little ox-pasture on the west & the necke of land on the East & the land now common on the North.

One pfall Lying in the Neck of Land Contaiñ by Eftimā Six Acres one Rood & fueteene parches be it more or Les Abutting on the Coñmon Land on the west & on the Swamp Belonging to the North medow on the East & on william wadsworths Land on the South & on M^r Goodwings Land on the North

1651- One pfall of medow Lying in the North medow which he Bought of Richerd Goodman Contaiñ by Eftmā Two Roodes Be it More or Les Abutting on the Grett Riuer on the East & on the Littell Riuer on the west & on Bertollmau Barnerd his Land on the North & on Land belonging to the Sayd william Lawes¹ on the fourth.

One pfall of Land Lying in the Neck of Land which he Bought of Richard felowes Contaiñ by Eftimā fouer Acres be it more or Les Abutting on M^r Allens Land on the South.

September
the 8th
1655 One pcell of land containing by eftimacion twoe roods (bee it more or lefs) wth a mefsuage or tenement wth all y^e apurtenances thereof together wth all outhoufes ftanding thereon w^{ch} hee bought of William Hulberd, abutting upon the land of Thomas Hubbard on the East and upon the high way on the West & upon the meeting houfe yard on the North, and upon the land of m^r Clement Chaplin on the South.

One parcell of land lying in y^e west feild Containing by eftimation three Acres & a half (be it more or lefs) which he bought of Sachary feild w^{ch} land was sometimes the land of Benjamin Mun & Tho: Barnes & abutteth upon the land of² Zachary feild on y^e Sowth: on M^r Tallcotts & the hy way North, & on the uentrus feild on y^e west & on y^e hy way leading to m^r Allyns land on y^e east

[192] Land in Hartford belonging to Phillip Lewes & his heires foreuer³

¹The Secretary's record says "Lewis."

²Apparently "Tho: Butler" has here been crossed out.

³This record, except the signatures, is in the handwriting of John Allyn.

One parcell of land which he had by gift from his Grand father in the Neck of land & is all that land that is with in these abutments viz. on the North meadow Swamp on the east, on m^r Allyns land North, & on his the Sayd W^m Lewes his land on the Sowth, & on the High way leading to windfor on the west That this percell of land hath ben in the posses-
recorded
April 17
1683
 sion of W^m Lewes Sen^r. & Phillip Lewes in there own right before the year. 68: & To this present time Aprill 17 1683 is attested by us

John Talcott Afs^t

John Allyn register

Nathanel Goodwin Townns man¹

One parcell of land in the Neck of land which m^r William Lewes Sen^r by his order under his hand Dated Nov^r. 23. 1682 order to be recorded to him Sayd Phillip Lewes Containing
recorded
Decemb^r. 22
1683.
 by estimation five acres more or less, & abutts on m^r Allyns land on the North & upon land of Joseph wadsworth, on the east & on Barth Barnards land on the Sowth, & on m^r Allyns land & the Hyway on the west which parcell of land hath been in the possesfion of W^m Lewes Sen^r & in his the fayd Phillip Lewes in the year 68 & to this present Decemb^r 22 1683 & that it may remayn to him & his heirs & afsignes for euer we subscribe

John Talcott Aft

John Allyn recorder

Nathanel Goodwinn Towns man¹

Captain Allyn S^r. after my Seruice presented to your selfe These fewe lines are to request your worship would be pleased to take the first opportunity you can to record all the lands that doe belong to me in Hartford unto my Grandchild philip Lewes which are not yet recorded as witnefs my hand William Lewes Farmington November 23. 1682.

This is a True copy of the originall being examined & compared therewith Aprill. the 18th 1684 79 me John Allyn Sec^y.

more one parcell of land which lyeth in the cow pasture fower acres of which was the sd Lewes & the remaynder of

¹ These three names are autographs.

which was purchased of m^r Goodwin & m^r Crow & containeth by estimation about Twenty acres. be it more or lesse, & abuteth on the comon fence on the east & on the ditch on the west on Richard Goodmans land on the North & on land of m^r W^m wadsworths on the Sowth, as in testified by Majo^r Tallcot & Captn olmsted April. 17. 1684. which land W^m Lewes Sen^r Stood possesed of in his own right wthout any claim being made to it, by any person as euer we heard of, to the year. 1668. & Since it hath been in his possession & his Grandsons Phillip Lewes to this day without any Claime being made to it as we know & that it may so continue we have Subscribed this 18th April 1684.

John Talcott Afs^t:

John Allyn recorder

Nicho: Olmstead^t

Towns man

[193] Febr: Anno dom: 1639

Severall parcells of land in Hertford vpon the river of Connecticut belonginge to John Brunson & to his heires forever.²

One parcell on which his dwellinge house now standeth wth yards or gardens therein beinge containinge by Estimacon two acres (more or lesse) abuttinge vpon the highway leadinge into the neck of land on the East & on the necke of land on the west & on Richard Churches land on the North & on Willm Heatons land on the South.

One parcell lyinge in the fouldjers feild contayninge by Estimacon foure acres (more or lesse) abuttinge vpon the high way leading into the neck of land on the west & on the little River on the East & on Willm Heaton land on the South & on Thom: Spensers land on the North.

One parcell more lyinge in the neck of land contayning by Estimacon one acre (more or lesse) abutting vpon the Pale now common on the west & on the high way leading into the

¹These three names are autographs.

²This record is in the handwriting of the second recorder. All of the parcels are entered on the Secretary's record vol. 1, part 1, page 47.

neck of land on the East & on Willm̄ Heatons land on the South & on the neck of land on the North.

Another parcell lying in the neck of land containyng by Estimacoñ foure acres more or lesse abutting vpon the Cowpasture on the west & on the¹ Swamp belonging to the North meadow² on the East [194] & on Thom: Woodfords land on the South & on Thom: Allcotts land on the North

One parcell lying on the East side of the great river containing by Estimacoñ eight acres more or lesse abutting vpon the great river on the west & on the land now common on the East & on Willm̄ Heatons land on the South & on Willm̄ Phillips land on the North:

Land in Hartford upon coneciticutt belonging to Nathaniel Sandford & his heires & afsignes for euer³

One parcell of Meadow which he bought of Francis Smith lying in the Sowth Meadow being partly plow land & partly grafs & doth containes by estimation fiue acres & sixty rod be it more or lesse & doth abutts on m^r patricks land west & Thomas Catlins land east & land of Joseph Easton North & on land belonging to Henry Grihmes Children Sowth as appears by his deed dated January 3^d 1686 & then acknowledged before John Chester Comifsioner & recorded Apr: 13 1686

Know all men by these Prefents that whereas I who have hereunto Subscribed my name Stand Lawfully pofsessed of a Certain parcell of Land being in the Township of Hartford, Containing by Estimation Twenty Eight acres, it being Land that did formerly belong to m^r. Nath^l: Sandford Late of Hartford Deceased, Grandfather to the Subscriber, having theirfore a Lawfull Right descending to mee by Due Courfe of Law in Every part of Said Tract of Land, Doe Enter Caution against any Record to bee made, to any person whatsoever, Claiming any Right to Said Land or any part thereof untill the Country Court to bee Holden att Hartford on the first

¹ The Secretary's record here inserts "dead."

² The five preceding words are omitted in the Secretary's record.

³ The first parcel is in the handwriting of John Allyn; the remainder in that of Richard Lord.

thursday in March next, & doe herewith offer fufficiant bond to the Recorder by good & Lawfull Suertyes to profecute Said Caution or protest to Effect or make good all Damages in Cafe I make not my plea good & in wittnefs hereof I have hereunto fett my Hand & Seal this 10th. day of Jan^{ry} annoq^e Dom: 170^h $\frac{1}{2}$

Nath^l. Wilfon Seal O

Signed & Sealed in the preface of

Jonathan Boreman

Jacob Williams.

Recorded Jan^{ry}. y^e 10th: 1700

vera Copia attest R^d. Lord Regist^r

[195] Land in hartford upon Conecticut belonging to m^r W^m Wadsworth & his heires foreuer. 1672.

One parcell of land which he Bought of m^r Sam^l: Willys lyeing in Hoccanum Contayneing by estimation Thirty Acres of meadow be it more or lefs. & is meeted & Bownded in part upon the great Riuer & on the Sayd m^r Willys his owne land & on Jeremy Adams his land on the west, & In part upon Jeremy Adams his land & on thomas Catlins land & on the great Riuer on the Sowth, & on Jeremy Adams his land & on m^r Willys his land on the North & on m^r Willys his land on the North.

more one parcell of vpland which he bought of m^r Willys lyeing in Hoccanum Containing by estimation Twelue Acres be it more or lefs & all the fences orchards Buildings therein being. which Sayd land is bounded on a brook in the boggy meadow on the East, & on land belonging to philip more on the North & on land belonging to Hartford Schoole on the Sowth, & on m^r Willys his land or waste land on the East.

he hath allfo purchafed of the Sayd m^r Willys a Highway from the afoar mentioned parcell of Meadow to the vpland he purchafed of m^r willys both for Cart & drift at all times as allfo liberty to fetch wood & Timber for himfelfe his heirs & Afsignes foreuer as he Shall haue occaſion to Improue the Same upon The premifes, off of the Sayd m^r Willys his upland

adjoyneing as more fully will appeare by a deed of Sale made by the Sayd m^r willys & Signed & Sealed by him dated Aprill 25. 1672. & witnessd by John Allyn & m^r Joseph Haynes may more fully appeare.

recorded feb 21: 1672 ¶ me John Allyn Secret^y.

[196] Febr: Anno dom: 1639

Severall parcells of land in Hertford vpon the river of Cannecticott belonging to Willm̄ Wadsworth & to his heires forever.¹

One parcell on w^{ch} his dwelling houfe now standeth wth out houfes, yards, or gardens therein being contayning by Estimacon̄ foure acres (more or lesse) a parcell whereof he bought of William̄ Rufco & was parcell of his houfe lott abutting vpon the high way leading from Seth Grants to the Centinell hill on the East & on M^r Allins land on the west & on Thom: Stantons & Nath: Richards land on the South & on Willm̄ Rufcos land on the North.

One parcell lying in the little meadow containing by Estimacon̄ three Roods & twenty parches (more or lesse) abutting vpon the highway leading from the little river to the North meadow on the west & on the landing place on the East & on Dorothy Chesters land & on the high way leadinge to the landing place on the South & on M^r Hookers land on the North:

One parcell lyinge in the North meadow contayning by Estimacon two acres two roods & tenn parches (more or lesse) abutting vpon the great river on the East & on the little river on the [197] west & on Math: Marvens land on the North & on Thom: Standlyes land on the South.

One parcell more lying in the North meadow contayning by Estimacon̄ twenty three acres & twenty two parches (more or lesse (of meadow & fwampe) viz: fourteene acres & two & twenty parches of meadow & nine acres of swamp abutting

¹The first nine parcels are in the handwriting of the second recorder, the next to the last with its marginal date in that of William Andrewes, the last in that of John Allyn, the others in that of John Steele. The first nine parcels are entered on the Secretary's record vol. 1, part 1, page 25; the other parcels, except those mortgaged, the fifth and third from the end, and the last, vol. 2, part 1, page 20.

vpon the great river on the East & on the necke of land on the west & on M^r: Allins land on the North & on John Steels land on the South.

One parcell lying on the East fide of the great river contayning by Estimation three acres twenty four parches (more or lesse) abutting vpon the great River on the west & on the land now common on the East & on M^r Allins land on the North & on Willm Westhoods land on the South.

One parcell of fwampe contayning by estimation eight acres (more or lesse) abutting vpon Thom: Standlyes¹ land on the East & on Nath. Elyes & John Steels land on the North & west & on John Jinnings his land on the South.

One parcell lying in the old oxepasture contayning by Estimacon twenty two acres (more or lesse) w^{ch} oxpasture abutteth vpon a parcell of land belonging to M^r Hains M^r Hooker & M^r Stone, on the East & the little river & the aforefajd land on the South & on the high leading from the mill into the Country on the North & on the land now common on the west.

[198] One parcell lying in the Cowpasture contayning by Estimacon eleaven acres thirty parches more or lesse w^{ch} cowpasture abutteth upon the west feild & on Thom: Standlyes & Richard Goodmans land & the pine feild on the South & on the land now common on the North & on the neck of land on the East & on the little oxpasture on the west

One parcell lying in the neck of land contayneing by Estimacon tenn acres one parch (more or lesse) abutting vpon the Cowpasture on the west & the Swamp belonging to the North meadow on the East & on John Steels land on the South & William Lewis his land on the North.

Landes in winzor vpon Conickticcott Riuer morgaged to william wadsworth wich ded belong to Elias Parckmons as by a actt vnder his hand may apere.

One parfill Containñ by estimā eleuen acres be it more or less with a barne standing or being thare on Abutting on Badgatt Egillstones land on the on the North & on hywayes on the East & on the South.

¹The Secretary's record says "Steyntons."

& One pfill lying on the East Side of Coneckticott Riuer Containing twenty five Coode in bredth & contenoweth in lainth to the Eand of winzor, bounes.

To William wadsworth Jan. 1650

* One pfell of Medow Lying in the North medow Contayñ by Eftmā Two Roodes be it more or Les Abutting on Richard Goodmans Land on the North & on the west & on Richard Olmftes his Land on the East & on Thom Standles Land on the North.¹

One pfell Lying in the Olld oxpafstuer Contaiñ by Eftmā Thirty & Eaight acres be it more or Les partt whare of he Bought of Seath Grant Abutting on the Hyway lying at the oxpafstuer Gatt on the East & on Rich Olmfteds land on the west & on M^r Haynes his Land & on M^s hockers [199] Land & on M^r Stones Land on the South & on a Hyway Leding frō the Olld mill in to the wodes on the North.

One pfell Lying in the Coupafstuer Contaiñ by Eftimā eaighteene acrs Two Roodes & Thirty & Six parches be it more or Les Abutting on The Common Palle² of y^e Neck or on the hyway Ledding towards Winzor on the East & on the Littell ox pafstuer on the west & on & on Land Sum tyme belonging to M^r william Goodwing on the South & on M^r hockers Land on the North.

One pfell of wodland lying on the west fide of the Littell Riuer Contaiñ by Eftima Eaighteene acres Two Roodes & Thirty & Six Parches be it more or Les which Lyeth in a Greter pfill Contaiñ by Eftimā Two hundreth Eaighty & five acres which Gretter pfill Abutteth on the Littell Riuer on the East & on the deuiding lyne between the South & North fides of the Towne on the south & on Common Land on the west & on the North.

One pfell Lying on the East Side of the Grett Riuer Contaiñ by Eftm one hundreth & fourteen³ acres be it more or Les

¹ The Secretary's record says "South."

² The Secretary's record says "path," which may be the word intended here.

³ The number of acres was added after the record was made. It is left blank on the Secretary's record.

Abutting on the Bogey Medow on west & Contenowing to the Eand of Harttford bounes on the East¹

One pfell Lying in the Littell Oxpaftuer which he bought of Richard Lord Contaiñ by Eftimā fower acres be it more or Les Abutting on a hyway Lying in that oxpaftuer on the East & on Thomas Lordes land on the South & on John Pratts Land on the North.

One pfell of medow Lying in the North medow which he bought of Stephen Hartt Contaiñ by Eftimā Three acres & Thirty parches be it more or Les Abutting on the Grett Riuer on the East & on the high way² on the west & on Robart Days³ Land on The South & on John Pantrees Land on the North.

One pfell Lying in the Soldiers filld Contaiñ by Eftimā forttee[]⁴ acres be it more or Les partt whare of he bought of Stephen Hartt & pt of Zacheriah filld & a Nother pt of Richard Olmfted & a Nother pt of Will Blomfeld & a Nother pt of Nickolas Clarck & a Nother pt of William Hayton & another partt of John Bronfunn & pt o Nath yele Abutting on the Riuer falling out of the North medow on the East & on Richard Webbes Land & on Mathew Maruens Land & on m^r Allens Land on the west & on the Hy way Ledding from the Littell Riuer in to the North medow on the South & on Richard Churches Land on y^e North.

One pfell of medow & Swamp Lying in the North medow which he bought of Stepen Hartt Contaiñ by Eftmā Twenty acres one Roode & Eaighten Parches be it more or Les viz Thirteene acres one Rood & Twenty & fouer Parches of medow & Six acres Three Roodes & Thirty fo[]⁵ [200] fouer Parches of fwamp Abutting on the Grett Riuer on The East & on the Neck of Land on the west & on Land belonging to Thomas Scottes Children on South & on Nickoles Clarckes Land on the North.

¹ This paragraph has been crossed out in the original record.

² This was first written "Littill River," and is so entered on the Secretary's record.

³ This was first written "John Tayllicotts," and is so entered on the Secretary's record.

⁴ The Secretary's record says "fourteen."

⁵ The Secretary's record says "four."

One pſell of wodland Lying for Coupaſtuer Contaiñ by Eſtimā fifty & Thre 53 acres be it more or Les partt whare of he bought of Richard Lord & another partt he bought of Stephen Hartt Abutting on John Steels Land on the South & on the Hyway Ledding to winzor on y^o Eaſt

One perſell of wod Land which he bought of Richard Lord Contaiñ by Eſtmā Thirteene acres be it more or Les Abutting on the Littell Ox Paſtuer on the Eaſt & on a hyway on the weſt & on Richard webbes Land on the South & on Zachery filldes Land on the North.¹

One pſell which he Bought of Stephen Hartt Called his houſe Lott Contaiñ by Eſtimā Three acres be it more or Les Abutting on Izack Graues his Land on the Weſt & on william kelliſe his Land & on Zacheriah filld his Land & on Richard Churches Land on the South & on a hy way on the Eaſt & on Mathew Maruen his Land on the North.

One pſell Lying in the North Medow which he Bought of Richard Olmſted Contaiñ by Eſtimā two Roodes & five Parches be it more or Les Abutting on Richard Goodmans Land on the North & on Thomas Standles Land on the South & on the hyway Leding to the vper Eand of That medow on the Eaſt & on Land belonging to the ſayd William Wadſworth on the weſt.

One parcell w^{ch} hee bought of Richard Goodman lying on the Weſt ſide of the Riūdet in a greater pcell w^{ch} belongeth to M^r Haynes, M^r Talcott M^r Hooker & others, contayning by eſtimacon eight acres (more or leſs) the ſides abutting upon the Com̄on North & South, the ends upon the Riveret Eaſt and upon the Com̄on Weſt. October. 21. 1654

one percell of vpland & Swamp being his diuiſion of vpland on the Eaſt Side y^o great Riuer Containing by eſtimation one Hundred & fifty Six acres & abutts on John Maynards land North & on Richard Goodmans land Sowth & on the Swamp Lotts Weſt & on the Ends of the Bownds eaſt recorded march: 67:

¹ This paragraph has been crossed out in the original.

[201] Febr: Anno: dom: 1639

Severall parcells of land in Hertford vppon the river of Conecticott belonginge to Stephen Hart & to his Heires forever¹

viz: One parcell on which his dwellinge houfe now standeth wth other outhoufes, yards, & gardens, therein being contayninge by Estimacon two acres (more or lesse) abutting vpon Willm Kelfyes land on the East & on Zachary ffeilds, & on Thom: Roots, Samuell Hales, Benj: Muns & Benj: Bur land on the South & on Mathew Marvens land on the west & toward the North.

One parcell on which his dwellinge houfe [once] stood contayning by Estimacon two acres (more or lesse) abutting on the highway leadinge from the little river to the North meadow on the East & on Rob: Dayes land on the west & on Willm Westhoods land on the South & on Math: Marvens land on the North

One parcell lyinge in the little meadow contayninge three Roods & feaventeene parches (more or lesse) abuttinge vpon the highway leadinge from the little River to the North meadow on the West & on the river fallenge out of the North meadow on the East & Rich: Webbs land on the South & the Cowyards & the aforefajd little river on the North

One parcell lyinge in the North meadow of meadow & fwamp contayning by Estimacon three acres & thirty parches (more or lesse) Viz. two acres two [roods] [202] & tenn parches of meadow & two roods & twenty parches of fwamp abutting on the great River on the East, & on the little River on the west & on John Talcotts land on the fouth & on Rob Dayes land on the North.

One parcell lying on the East fide of the great river containing by Estimacon three acres & twenty foure parches more or lesse abuttinge on the great river on the West & on Willm Spensers land on the North & on M^r Chaplains land on the South & on the fwampe on the East.

¹The first ten parcels are in the handwriting of the second recorder, the eleventh in that of John Steele. The first ten parcels are entered on the Secretary's record vol. 1, part 1, page 12.

One parcell lying in the old oxpasture containyng by Estimacon sixteene acres (more or lesse) wth oxpasture abutteth on land belonginge to M^r Hains M^r Hooker & M^r Stone on the East & on the little river & on the aforfaid land on the South & on the highway leadinge from the mill into the Country on the North & on the land now common on the west.

One parcell lying in the Cowpasture containyng by Estimacon Eleaven acres one rood & twenty fiue parches (more or lesse which cowpasture abutteth on the west feild & on Thom: Standlyes & on Richard Goodmans land & on the pine feild on the¹ & the land now common on the North & on the neck of land on the East & the little oxpasture on the west.

[203] One parcell lying in the North meadow of meadow & fwampe containing by Estimacon twenty acres one rood & eighteene parches (more or lesse) viz: thirteene acres one rood & twenty foure parches of meadow & fix acres three roods & thirty foure parches of fwampe abuttinge on the great river on the East & on the necke of land on the west & on Thom: Scotts land on the South & on Nich. Clerks land on the North.

One parcell lying in the neck of land p^t whereof he bought of John Tallcott containing by Estimacon foure acres two² roods & fourteene parches (more or lesse) abutting on the Cowpasture on the west & on the fwamp belonging to the North meadow on the East & on Richard Goodmans land on the South & on Thom Bichoods land on the North.

One parcell more lying in the neck of land containyng by Estimacon one acre & three roods (more or lesse) abutting vpon the Cowpasture on the west & on the fwampe belonginge to the North meadow on the East & on Willm Westhoods land on the South & on M^r Chaplains land on the North.

One pfill lying in the North medow wich he Recaiued of william Pantree for land belonginge to the Sayd Stephn Hartt Contain by Eftmā three acres & thirty Parches of medow & Swamp be it more or les Abutting on the Greatt Riuer on the

¹ The Secretary's record here inserts "fouth."

² Perhaps "three."

Eaft & on the hyway on the weft & on Robbard Dayes land on the South & on william Pantrees land on the North.

[204] Jeunery 1650

Landes in Harttford vpon the Riuer of Coneckticott belonging to Zacheriah filld & to his hiers for euer.¹

viz One pfell on which a dwelling houfe Now ftandeth with other out houfes yerdes & Gardins thare in being Contaiñ by Eftimã fouer acres be it more or Les pt whereof Lyeth in the weft filld which he bought of which he bought of John Clarck Abutting on the hyway Ledding frō Seath Granttes houfe to the Sentenell hell Ales the Pound hell. on the Eaft & on M^r Allens Land on the weft & on william Rufcoes Land on the South & on Thomas Burchardes Land on the North.

One pfell of wodland Lying in the Littell oxpafstuer which he bought of John Clarck Contayñ by Eftimã fortene acres be it more or Les Abutting on the hyway Lying North & South in that ox pafstuer on the Eaft & on Land belonging to the Sayd Zachery felld on the weft & on thomas Burchardes Land on the South & on Thomas Lordes Land on the North.

One pfell of wodland lying in the Coupafstuer which he bought of John Clarck Contaiñ by Eftimã Eleuen acres Three Roodes & Twellue Parches be it more or Les Abutting on Land belonging to the Sayd Zacheriah filld on the Eaft & on Richard Lordes land on the South & on Land Now or Sum tyme belonging to will Pratt on the North

One pfell on which a Tenynyent Now Standeth with other outhoufes yerdes or Gardins thare in being which he bought of Thomas Helles² Contayñ by Eftimã Two acres be it more or Les Abutting on the hyway leding frō Seath Grantes to the Sentenell hell alis the Pound hell on the Eaft & on will Philipes his Land on the weft & Ofias Goodwings Land on the South & on Land belonging to the wido purkes on the North

One pfell Lying in the weft filld which he bought of Them Healles² Contayñ by Eftimã Two acres be it more or Les Abut-

¹This record is in the handwriting of John Steele. All of the parcels are entered on the Secretary's record, vol. 2, part 1, page 33.

²The Secretary's record says "Hales."

ting on Thom: Burchardes Land on the South & on a hyway on the west & on william Philipes his Land on y^e North.

One p^{ce}ll of wodland Lying in the Coupastuer which he bought of Thomas Healles¹ Contain by Eftmā Tenn acres & two Roodes be it more or Les Abutting on a Hyway on the East & on the Littell Riuer on the west & on Richard Olmstedes Land on the North & on the South.

to
Cap
Lord:

[205] Febr: Anno dom: 1639

Severall parcells of land in Hertford vpon the river of Conecticott belonginge to Zach: ffeild & to his heires forever² viz: One parcell on which his dwelling houle now standeth wth outhoufes yards & gardens therein being contayninge by Estimacoñ two roods (more or lesse) abutting vpon the Centinell hill on the South & vpon Rich: Churches land on the East on the East & vpon Thom: Roots land on the west & Stephen Harts land on the North

One parcell lyinge in the North meadow of meadow & fwampe contayninge by Estimacoñ three acres two roods more or lesse abutting vpon Willm Westhoods land on the North & East & on the neck of land on the west & on Thom Birchhoods land on the South.

One parcell lyinge in the Cowpasture contayninge by Estimacoñ three acres two roods more or lesse abuttinge vpon the west feild & vpon Thom: Standlyes & Rich: Goodman land & on the pine feild on the South & the land now common on the North & the nec[k] of land on the East & on the little oxpasture on the west.

One parcell lyinge in the west feild contayning by Estimacoñ two acres (more or lesse) abutting vpon the highway leading from the Cowpasture to M^r Allens land on the East & on the venturers feild on the west & on Sam: Hales his land on the South & on Benja: Muns land on the North

One p^{ce}ll lying pt of it in the Souldiers feilld & one pt was william Cornwells houfcloft one partt whare of [206] he

¹The Secretary's record says "Hales."

²The first four parcels are in the handwriting of the second recorder, the remaining parcels in that of John Steele. The first four parcels are entered on the Secretary's record, vol. 1, part 1, page 48; the last two vol. 2, part 1, page 34.

bought of william Cornwell, & he, bought Sum partt of it of william Pratt & one pt of Richard Goodman & another pt of John purches, & one pt of Thomas Munfon & one pt of Thomas barnes & one pt of william Philipes & one pt of Samiwell halles & one pt of Thomas healles & one pt of Thomas Roott & one pt of John warner & a Nother of daniell Garrod Contaiñ by Eftmā Eaight acres be it more or less Abutting on Thomas Spencers land on the South & on Mathew Allens land on the west & on the littell Riuer on the East & on Beniamim Munn his land on the North.

One pfill of Swamp lying on the East Side of the greatt Riuer Contaiñ by Eftmation fower acres be it more or les wch he bought of will: Cornwell abuting on the great Riuer on the west & on land Now Common on the East & on Samiwell healles his land on the South & on Thomas wodfordes land on the North.

One pfill of land lying in the littell oxpafstuer wich he bought of will. Cornwell Contaiñ by Eftimā fower acres be it more or less Abutting on the hyway lying North & South in that oxpafstuer on the East & on a hyway on the west & on John prattes land on the South & on Thomas Standlaes land on the North

One pfill more lying in the littell oxpafstuer wich he bought of william heatten Contaiñ by Eftimā Six acres be it more or less Abutting on the hyway lying North & South in that oxpafstuer on the west & on the Coupafstuer on the East & on william buttelers land on the South

One pfill lying in the west filld wich he Recaiued of beniamim Munn for land belonging to the Sayd Zachariah lying all fo in the west filld: Contaiñ by Eftimā two acres be it more or less Abutting on the venters feilld on the west & on thomas houngerfottes land on the East.

Oe pfill more lying in the west feilld wich he bought of John purches Contaiñ by Eftimā one acre be it more or less Abutting on the hyway leading from the towne in to the Common on the North & on the hyway leading in to the ventersers feilld on the westt.

One p^{fe}ll lying in the North meadow which he Refaiu^d of Richard Goodman Containⁿ by Eftimā Two acres & Three Roodes be it More or Lès Abutting on the hyway Lying in that meadow on the Eaft & on the Neck of land on the weft & on M^r Clement Chaplings Land on the North.

One p^{fe}ll of Swamp lying on the Eaft fide of y^e grett Riuer which he Recaiued of Beniamim Mun Containⁿ by Eftimā fower Acres be it more or Les Abutting on the Grett Riuer on the weft & on Common Land on the Eaft & on land funtym belonging to John warnor on y^e South & on daniell Garrads land on the North

[207] Febr: Anno dom: 1639

Severall parcells of land in Hertford vpon the river of Canneticott belonging to James Cole & to his heires forever.³

One parcell on which his dwelling houfe now standeth wth other outhoufes, yards, & gardens therein beinge contayning by Estimacoñ three acres two roods (more or lefe) abutting vpon the highway leading from Willm̄ Hi[]² to Thom Juddes on the East & on the high way leading from Thom: Osmers into the Country on the South & the high way leading from John Moodyes into the Oxpature on the west & Thom Juddes land on the North.

One parcell lying toward Rocky hill containing by Estimacoñ eight acres more or lefe abuttinge vpon Rockie hill on the west & on the highway leadinge from George³ to the great fwampe on the East & on land now or late belonging to John ffreind on the North & on Stephen pofts land on the fouth

One parcell lyinge on the East fide of Hockanum River contayning by Estimacon two acres more or lefe abuttinge vpon the little⁴ on the west & on a brooke fallinge into that river on the South & on the land now common on the East & the land now or late belonginge to John ffrind on the North.

¹The first six parcels are in the handwriting of the second recorder, the seventh to eleventh in that of John Steele. All of the parcels are entered on the Secretary's record vol. 1, part 2, page 33.

²The Secretary's record says "Hills."

³The Secretary's record here inserts "Steeles."

⁴The Secretary's record here inserts "river."

One parcell lying by Wetherffeild bounds beinge an Island containeinge by Estimacon foure acres (more or lesse) abutting on Wetherffeild bounds on the South & on the great river on the East & on a Creek [208] from the great River compasing it

One parcell lying by the meetinge house which he bought of Thom: Scott & was parcell of his house lot containyng by Estimacon one rood more or lesse abuttinge vpon Willm Pantryes land on the south & on Thom Allcotts land on the North & on Thom Scotts land on the East & on the meeting house land on the west.

One parcell lying on the East side of the great River w^{ch} he hath sold to Thom Scott containyng by Estimacon one acre (more or lesse) abutting vpon the great River on the west & on Thom Spensers land on the South & on Willm Blumfelds land on the North.

One pfill lying on the west¹ side of Rocke hill Contain by Eftimā forty acres be it more or less pt where of he Recaiued of Thomas bull for land belonging to the Sayd James Coll lying Neere the wollfe pound Abutting on Rocke hill on the East & on land now Common on the west & on the hyway leading to Tunckleafapose² on the South.

One pfill lying Neere the wollfe pound wch he Recaiued of william Holten for land belonging to the Sayd James Coll lying Neere Hockanum riuer Contain by Eftimā three acres be it more or less Abutting on the hyway leading from georg Steeles to the greatt Swamp on the East & on Rocke hill on the west & on land belonging to the Sayd James Coll on the North.

One pfill lying in the North meadow Contain by Eftimā three acres be it more or less Abutting on the greatt Riuer on the East & on the littell Riuer on the west & on land in the ocipation of John willcock on the South:

One pfill of Swamp lying Neere wetherffilld boundes wch he bought of mr: holifter Contain by Eftimā fower acres & two³ Roodes be it more or les Abutting on penywife on the

¹ The Secretary's record says "east."

² The Secretary's record says "Tunxis."

³ The Secretary's record says "three."

South [209] & on John willcockes land on the west & on land belonging to the Sayd James Coll on the North & now is one pfill lying ptly in wetherfilld & ptly in harttford abutting on the greatt Riuer on the East.

One parfill wich he Bought of Thomas Judd & was his houfe lott Contaiñ by Eftimā fue Roodes be it more or less Abutting on the hyway leadding towordes wetherfilld on the East & on Thomas Juddes Land on the west & on m^r willyes hur land & on gyles Smithes land on the North & on land belonging to the Sayd Jams Coll on the South.

Land in Hartford belonging to Ann: Cole Widow & her heirs for eū¹

One parcell of land which fhee had of Thomas Mafon contayning by eftimation twoe roodes (more or lefs) wth a mes-
suage or tenement ftanding thereon with other outhoufes yards or orchards therein beeing abutting on the meeting houfe yard West, & on land belonging to Thomas Scotts children East and on an highway North & on land which was late John Pantrees South.

March:
the 26.
1658.

More one parcell of Woodland lying in the Pinefield contayning by eftimation three acres (more or lefs) abutting on a high way North and on land of Nickholas Defborough East, and on land late belonging to John Parchafe South.

One parcell of land lying in the Westfield contayning by eftimacoñ twoe acres (more or lefs) abutting upon land now
or late belonging to Captayn Lord Sowth & on land late belonging to Thomas Roote North & on a high way East.

Sold Mr
Rich: Lord.

These words Capt: Lord Sowth enterlined between the Two laft lines was put In by y^e Consent of Thom: Mafon & M^r Cole: The former words being a miftake october: 27th: 60:

John Allyn register

[210] Febr: Anno: dom: 1639

Severall parcells of land in Hertford vpon the River of Cannetticott belonginge to John Clerke & to his heires forever.²

¹The three parcels and the first marginal note are in the handwriting of William Andrewes, the second marginal note in that of Richard Lord, the last paragraph and the correction referred to in that of John Allyn.

²The first ten parcels are in the handwriting of the second recorder, the last two in that of John Steele.

One parcell on which his dwelling houfe now standeth wth yards or gardens therein beinge p^t whereof lyeth in the west feild contayninge by Estimation foure acres (more or lefse) abutting upon the highway leading from Seth: Grants to the Centinell hill on the East & M^r Allins land on the west & on Willm Rufcoes land & on Willm Parkers land on the South & Thom: Birchhoods land on the North.

One parcell lying in the little meadow contayning by Estimacon one rood & twenty parches more or lefs abutting vpon the great River on the East & on the highway lying North & South in that meadow on the west & Georg Steels land on the South & John Steels land on the North.

One parcell lying in the Souldjers feild contayning by Estimacon one rood (more or lefse) abutting vpon the high way leading into the neck of land on the west & on the little river on the East & on the highway leading to the north meadow on the South & on Nich Clerks land on the North.

[211] One parcell lying on the East fide of the great¹ contayning by Estimacon one acre eight parches more or lefse abutting vpon the great River on the west & on the vpland on the East & on M^r Stones land on the North: & on Willm Parkers land on the fouth.

One parcell lying in the North meadow contayning by Estimacon two roods & twenty five parches more or lefse abutting vpon the great river on the East & on the little river on the west & on Willm We[st]woods land on the South² & Willm Kelfyes land on the North.³

One parcell lyinge in the North meadow of meadow & fwamp contayning by estimacon five acres three roods & thirty nine parches (more or lefse) viz: foure acres & twenty five parches of meadow & one acre three roods & fourteene parches of fwamp abutting the great River on the East & the necke of land⁴ on the west & on Willm Rufcoes land on the South & Rich: Goodmans land on the North:

¹ The Secretary's record here inserts "river."

² The Secretary's record says "North."

³ This word is not in the Secretary's record.

⁴ The Secretary's record says "little river."

One parcell of fwampe lying on the East fide of the great River containing by Estimacoñ three acres (more or lefs) abutting vpon the great River on the west & the land now comon on the East & Rich Seamers land on the South & Willm̄ Heatons land on the North.

[212] One parcell lying in the little oxpasture contayning by Estimacoñ fourteene acres (more or lefse) abutting vpon the high way lying North & South in that oxpasture on the East & the land now common on the west & on Thom Birchoods land on the South & on Thom: Lords land on the North.

One parcell lying in the Cowpasture containing by Estimacoñ six acres more or lefse abutting vpon the west feild & on Thom: Standlyes land & on Rich: Goodmans land & on the pine feild on the fouth & on the land now common on the North & on the neck of land on the East & the little oxpasture on the west.

One parcell lying in the neck of land contayning by Estimation two acres two roods & twelve parches (more or lefse) p^t whereof he Receyved¹ of Nath: Ely for a parcell of land belonging to the fajd John Clerke lyinge Also in the neck of land abutting upon the Cowpasture on the west & the fwamp belonging to the North meadow on the East & on M^r Chaplains land on the South & on John Marfhes land on the North.

One p^{cell} lying on the East fid of the greatt Riuer Containing two acres more or les abutting on a parcell of land belonging to the Sayd John Clarck & on Rich Seamers land on the west & on the booge medow on the East & on m^r Allcockes land on the South.

[213] One parcell lying in the Coupastuer Containing by Estimation Eleuen ac three Roodes & twelue parches be it more or less Abutting on a parcell belonging to the Sayd John Clarck on the East & on land now Common on the west & on Rich: Lordes land on the South & on will prattes land on the North.

¹ The Secretary's record here inserts "in exchange."

Land in Hartford on conecticut belonging to Alexander Dowglafs his heires & afsignes foreuer. 1685.

One parcell which he receiued of Jared Spencer by purchafs containing by estimation fifty rods with a Mefuage or Tenement standing thereon & abutts on Capt John Allyns land & lan of m^r Lords on the east & on m^r Lords land sowth & on the Highway leading to windsor on the west & on the North by comon land as appeares by the afsignement of his deed dated october 23^d. 1684 then acknowledged before John Allyn Afsis^t. & recorded January the 9th 1685.

[214] Febr: Anno dom: 1639

Severall parcells of land in Hertford vpon the river of Cannecticott belonging to John Bayfee & to his heires forever.¹

viz: One parcell on which his dwellinge houfse now ftandeth wth other outhoufes yards, & gardens therein beinge contayninge by Estimacon two acres more or lefs abuttinge vpon the high way lyinge on the fouth fide of the little River on the North & on the high way leading from Georg Steels to the South meadow on the South & on ffrancis Andrews land & Richard Butlers land on the west & Joseph Eafons land on the East.

One parcell of vpland contayninge by Estimacon foure acres more or lefse abuttinge vpon the high way leadinge from George Steels to the Great Swanpe on the west & on the ox-pasture on the East & on the high way leadinge from John Moodyes toward the west on the North & on Arthur Smiths land on the South.

One parcell more of vpland contayninge by Estimacon three acres three roods more or lefse abuttinge vpon the high way leadinge from George Steels to the Great Swamp on the East & vpon the land now common Called [215] Rocky hill on the west & on Andrew Bakons land on the North & on Richard Lymans land on the South.

¹The first five parcels are in the handwriting of the second recorder, the sixth to ninth in that of John Steele, the tenth and eleventh with marginal notes in that of William Andrewes, the twelfth with marginal note in that of John Allyn. The first five are entered on the Secretary's record vol. 1, part 2, page 22; the sixth to ninth and eleventh, with marginal date "May. 1. 1651" against the seventh, vol. 2, part 1, page 71.

One parcell lying on the East side of the Great River containyng by Estimacon one acre (more or les) abuttinge vpon the land now common on the East & on Thom: Spensers land on the west & on Math: Marvens land on the fouth & on Thomas Scotts land on the North.

Another parcell lying on the East side of the Great River containyng by Estimacon foure acres more or lesse abutting vpon the Great River on the west & on the land now common on the East & on Arthur Smiths land on the North & on Thomas Juddes land on the South.

One parfell Lying partly in the Swamp be the¹ Riuer & p^t in the Indians Land Sum part² where of he bought of Grigory Willtertum Contain by Eftimā³ fower Acres be it more or Les abutting on the Grett Riuer on the East & on⁴ John wattfons Land on the west & on M^{rs}⁵ whighttings Land & on M^r Goodwinges Land on the North & on Jeerymy Addoms his Land & on land in the ocapation of Thomas Bird on the South.

One pfell which he bought of William Gebbens Contain by Eftmā fower Acres be it More or Les Abutting on the Land Sum tyme belonging to Richard wrifle on the East & on John Arnoles Land on the west & on Thomas Bulles Land on the South & on a hy way on the North.

One pfell of Medow Lying on the East Side of the grett Riuer which he Bought of Richard ffelowes Contain by Eftmā Three Acres be it More or Les Abutting on the gret Riuer on the west & on M^r Allens Land on the South & on Thomas Spencers Land & on Land belonging to the Sayd John Bayfe on the North.

One pfell of wodland which he Refaiued of the Towne Contain by Eftimā Sixteene Acres & two Roodes be it More or Les which ly [216] Lyeth in a Gretter parfell in which

¹The Secretary's record here inserts "great."

²The Secretary's record says "one Acre."

³The Secretary's record here inserts "in all."

⁴The Secretary's record here inserts "land of late belonging to," and omits "Land" in the next line.

⁵The Secretary's record says "m^r."

Joseph Efon & Pall Peck haue a partt which Greter pfeil Abut-teth on Rocke hell on the west & on a Hyway on the East.

1650 Octobr.
the 4th

One parcell of land wth a Mefsuage or Tenement ftanding thereon Contayning by eftimacion four Acres bee it more or lefs w^{ch} hee bought of Zachariah ffield abutting upon the high-way on the East and upon the land of m^r Mathew Allen on the West & upon the land of his owne on the North & upon the land of Nathanael Rufcoe on the South.¹

March. 7. 1657.

One pcell of Meadow lying in the South Meadow contayn-ing fyve acres Indian ground (more or lefs) which hee bought of John Crow abutting the high way leading to the 40 acres East, & Thomas Bunce West & upon his own land South & upon Joseph Efton North,

Janu: 9th 1664:

one percell of vpland which he Bought of W^m Hills which vpland did Some time Belong to Richard Rizely: Containing by estimation Two Acres (Be it more or lefs) abutting on the Highway North Tho: Bulls land Sowth & on James Steels land [East] on the Sayd Bayseys one land west,

[217] Febr: Anno: dom: 1639:

Severall parcells of land in Hertford vpon the river of Cannecticott now in the poffeffion of Jeremy Addams & be-longeth two third p^{ts} of each parcell to Thomas Greenhill when the faid Thomas is of twenty yeares of age: and one third p^t to Rebecka Greenhill when the faid Rebecka shall be of twenty yeares of age w^{ch} land belongeth to the faid Thomas & Re-becka Greenhill abouefaid at that time & in that pportion by the last will & Testament of Samuell Greenhill there father deceased & to their heires forever.²

One parcell on which his dwelling houfe now standeth in which Jeremie Addams inhabiteth wth other outhoufes yards, & gardens, therein being w^{ch} houfes belong to Thomas & Re-becka Greenhill aforefaid, at the time & in the pportion Aboue-said abutting on the highway lying on the South Side of the

¹This paragraph and marginal note have been crossed out in the original record.

²The introductory paragraph and the six parcels are in the handwriting of the second recorder, the proviso at the end in that of John Steele. All excepting the proviso is entered on the Secretary's record vol. 1, part 2, page 37; the proviso is entered vol. 1, part 1, page 67.

little River on the North & on the highway leading from George Steels to the South meadow on the South, & on the high way leading from the little River toward Wetherffield on the on the East & on Gregory Wiltertons land on the west which parcell containeth by Estimacon two acres (more or leffe)

One parcell lying in the South meadow containyng by Estimacon tenne acres more or leffe abuttinge on Andrew Bakons land on the South & on John Hopkins land on the North & on the land Sequestred for Jonathan Ince & on Samuell Wakeman & on John Barnards land on the East & the [oxpasture] on the west

[218] One parcell lying in the Great swamp containyng by Estimacon Six acres more or leffe abuttinge vpon George Stockins land on the Stockins land on the South & on M^r Whitings land on the North & on Gregory Wiltertons & Richard Butlers land on the west & on the indians land on the East.

One parcell lying in the swampe by the River containyng by Estimacon three Roods & eight parches (more or leffe) lyinge in a greater parcell containyng by Estimacon five acres more or lesse which Greater part abutteth vpon Joseph Maggots land on the South & on the Swampe belonginge to the third Division¹ on the North & on the Indians land on the west & on the Great River on the East.

One parcell lyinge in the little meadow containyng by Estimacon two roods & twenty parches (more or leffe) abuttinge vpon the little River on the South & on Gregory Wiltertons land on the North & on Samuell Wakemans land on the west & on Jeremy Addams his land on the East.

One parcell lyinge in Hockanum containyng by Estimacon five acres more or leffe abuttinge vpon the great River on the west & on the wast land on the East & on M^r Hains his land on the South & on M^r Whitings land on the North.

Provided allways that it so falloutt y^t Rebecka addoms the mother of Thomas & Rebecka grinhill fhall be liuing when

¹The Secretary's record says "on M^r Whitings land."

these Children Thomas & Rebecka grenhill fhall be of twenty yeares of aeg then One [219] Third partt of the houfes & one thurd parte of euey Scuerall Parcell, of land before in these expred fhall be the Proper houfe & land of the fayd Rebecka Addomes duering the tarme of hur Naterall lyfe.

Lands in Hartford belonging to Thomas Bunce & his heires foreuer:

One parcell of land which he bought of W^m. Hill lyeing on the east Side of the great riuer in podunck Swamp containing about fower acres be it more or lefs & is that lott which formerly was Richard Rizleys & Came to the Sayd Hill by right of his wife relict of sd Rizley as appeared by a writing under sd Hills hand dated feb 26: 1680 witnesed ¶ James Steele & Tho: Watts recorded feb 28. 1680.

Jeun.¹ 1650

Land in Harttford vp on the Riuer of Conecktycott belonging to Thomas Bunc & to his heiers for euer.²

viz One p^{fe}ll Lying in that which was the Indians Land Containⁿ by Eftimā one acre be it more or Les Abutting on The Grett Riuer on the East & on Jams Enfigns Land on the west & on Richard watts his Land on the South & on Thomas Bull his Land on the North.

One p^{fe}ll Lying on the East fide of the Grett Riuer which he bought of Joseph Efon Containⁿ by Eftmā Two Acres be it More or Les Abutting on the Grett Riuer on the west & on Thomas Allcockes Land on the East & on Land Sum tyme Belonging to Richard wrifle on the North & on Land belonging to the fayd Thomas Bunc on the South.

One pacell of Meadow fwamp lying in the Southmeadow w^{ch} hee bought of Robert Bartlet, contayning by eftimacoⁿ three roodes & twenty three perches (more or lefs) abutting the land of the above fayd Thomas Bunce East West North & South.

¹ This word is probably not June, but an abbreviation for January.

² The first two parcels are in the handwriting of John Steele with marginal note in that of Richard Lord, the third with marginal date in that of William Andrewes and marginal memorandum of sale in that of Richard Lord. All of the parcels are entered on the Secretary's record vol. 2, part 1, page 77.

belongs to
Enf: Tho.
Bunce

belongs
to Ensign
Bunce

febru:
26th 1655

½ to Tho
Bunce

A Cobby of y^e Testemony of M^r W^m Goodwin & M^r John Steel taken upon oath y^e 8th of Feb: 1659 is:

That Sannuell Greenhill did appoynt M^r Thomas Hooker M^r Samuel Stone & o^r felues to dispose of his lands in Hartford to y^e use of his wife & children, this he did Just before his death

Taken upon oath this 8th of march 1659 before me

John Winthrope

This is a true Cobby taken by me this 8th of march 59

John Allyn register

[220] Febr: Anno dom: 1639:

Severall parcells of land in Hertford vpon the river of Conecticott belonging to Thomas Bunse & to his heires forever.¹

viz: One parcell for a house lott contayning by Estimacoñ three acres & two roods (more or lesse) abutting on John Savells land on the South & on the land now common on the North, & on Rob: Bartletts land & John Savells land on the East & on Willm Blumfeilds land on the west.

One parcell of vpland containinge by Estimacoñ three acres & two roods (more or leffe) abutting upon the high way leadinge from Georg Steels to the Great Swampe on the East & on the land now common Called Rocky Hill on the west & on Rob: Bartletts land on the South & on Stephen Posts land on the North:

One parcell lyinge on the East side of the Great River contayneinge by Estimacon foure acres (more or leffe) abuttinge vpon the Great River on the west & on Thomas Allcotts land on the East & on Edward Layes land on the North & on Richard Rifeleys land on the South.

belongs to
Ensigne Bunce

One parcell of fwampe lying in the fourth meadow in the Great fwampe Contayneinge by Estimation three roods more or leffe w^{ch} lyeth in a greater parcell belonging to Arthur

¹The first four parcels are in the handwriting of the second recorder, with marginal note in that of Richard Lord, the fifth to eleventh with marginal date in that of John Steele and other marginal notes in that of Richard Lord. The first, second, and fifth to seventh parcels are entered on the Secretary's record vol. 1, part 2, page 41; the eighth to eleventh vol. 2, part 1, page 77.

Smith, Willm Blumfeild, Robert Bartlett M^r Cole & the said Thomas Bunfe wth Greater parcell Abutteth on the Indians land on the East & on M^r Hainfes land on the west & on James Olmesteads land on the fouth & on John Hopkinfes land on the North.

Enfigne
Bunce

[221] One pfill of Swamp Lying on the East side of the greatt Riuer Contaiñ by Eftimā fower acres be it more or les partt whare of he bought of Edward Laye¹ & The other partt of Thomas Gridla: Abutting on the greatt Riuer on the west & on land Now Common on the East & on land belonging to the fayd Thomas Bunc on the South & on Geyles Smithes land on the North.

to Enfigue
Bunce

One pfill of vpland lying Neere Rockihill Contaiñ by Eftimā Twenty & fower acres be it more or less abutting on Rockihill on the west & on the hyway leading from Georg Steeles to the Greatt Swamp on the East & on John halles his land Sino^r on the North

to Enfig:
Bunce

One pfill of Swamp lying in the Swamp by the Greatt Riuer Contaiñ by Eftimā one acre be it more or less abutting on the greatt Riuer on the East & on M^r goodwing his land on the west & on Jofeph magutes land on the South.²

Juna^r 1650³

One pfell on which his Dwelling houfe Now Standeth with other Outt houfes yerdes or Gardins Thare in being which he Bought of the o^r feeares of Samiwell Greenhill will Contaiñ by Eftimā one acre be it more or Les Abutting on the Hyway Ledding frō the Bedge Towardes wetherfilld on the East & on Griggory Willtertunes Land on the west & on the hyway Ledding into the South medow on the South & on Thomas Greenhilles Land on the North.

to Enf: Bunce

to Enf: Bunce

One pfell of Swamp Lying on the East Side of the Grett Riuer which he Bough of Raph keeler Contaiñ by Estimā Three acres be it more or Less Abutting M^r Allcockes Land on the East & on John Biddells Land on the South & on Jofep Efans Land on the North & on the Grett Riuer on the west.

¹ The Secretary's record says "Lee."

² The Secretary's record says "North."

³ The Secretary's record says "June 1650."

One pfall of Swamp Lying in the Grett Swamp in the South meadow pt where of he Bought of Raph keeler & another pt of Thomas Judd Contayñ by Eftimā Seuen acres be ^{½ to Eof Buoce} it more or Less Abutting on m^r Goodwings Land on the East & on pall peckes & on william Androwes his Land on the North, & on m^r Haynes his & on John Wattfuns Land on the South & on John Hopkenses & John willcockes land on the west.

One pfall of wodland which he bought of John Wattfunn Contaiñ by Eftimā Nyne acres be it more or Les Abutting on the Hyway Ledding frō Georg Steells to the Grett Swamp on the East & on Rockihell on the west & on The widow Richardes Land on the South & on John Wattfuns Land on y^e North

[222] Febr: Anno: dom: 1639

Severall parcells of land in Hertford vpon the River of Conecticott belonging to []¹ Addams & to his heires forever.²

One parcell for a houfe lott fallen into the Townes hands & by him recovered & settled vpon him by the inhabitants of this towne contayning by Estimacon two acres (more or leffe) abutting vpon the high way leadinge from the mill to the South meadow on the North & on a high way leadinge from George Steels to the South meadow on the South & on James Enfines land on the East & on Josefeph Eafons land on the west.

One parcell lying in the South meadow contayninge by Estimacon three acres & two roods more or leffe abuttinge on the Great river toward the North & on the high way leading from the Towne to the Indians Land toward the South & on Samuell Wakemans Land toward the west & on John Barnards land toward the East.

One parcell lying on the East side of the Great River contayning by Estimacon two acres (more or leffe) abuttinge on Georg Steels land on the East & on Thomas Juddes land on

¹The Secretary's record says "Jeremiah."

²The first six parcels are in the handwriting of the second recorder, the seventh with marginal note in that of John Steele, the remainder of the record in that of John Allyn. The first six parcels are entered on the Secretary's record vol. 1, part 2, page 20; the seventh vol. 2, part 1, page 73.

the west & on Georg Stockins land on the North wth a way therevnto through thofe Lotts wth whom he hath exchanged wth Carts, & Carriages at all times & on John Talcotts land on the South:

[223] One parcell lying in the little meadow contayning by Estimacoñ one rood & three parches (more or leffe abutting on the little River on the South & on Gregory Wiltertons Land on the North & on the land belonging to Thomas Greenh[ill] & to Rebecka Greenehill on the west & on James Olmesteads Land on the East.

One parcell of vpland contayneing by Estimacoñ eight acres, (more or leffe) abutting on the high way Leading from Georg Steels to the Great Swampe on the East & on the Land now Common Called Rocky hill on the west & on the highway Leading from John Bayfees Corner over Rocky Hill on the South & on John Barnards land on the we[]¹

One parcell lying in the Great Swamp Contayning by Estimacoñ two acres (more or leffe) abutting on land fequestred for Jonathan Ince on the South & on John Hopkins land on the west & on Joseph Eafons land on the North & on John Arnolds land & on Georg Graves his land on the East.

March 26 1651

One pfell on which a Mefeug or tenyment Now fstandeth which he Bought of John Mores² Contaiñ by Eftimã Two Acres & Two roodes be it more or les Abutting on the hyway Leding frõ the Bredg to the Pound hell³ on the west & on a Chace way⁴ Leding to the metting house on the East & on M^r Goodwings & m^r Stones Land on the South & on M^r Clement Chaplens Land on the North.

Jer: Adams hath mortgaged his houfe & Home lott w^{ch} he bought of John morrice wth all other y^e Buildings erected thereon Since his purchafe (unto Capt John Talcott as Trefurer to Conecticut Collony) & allfo one parcel of mead, in y^e Sowth mead Containing by estimation fower Acres (be it more or lefs) & abutts on John Barnard his land Sowth y^e great

¹ The Secretary's record says "North."

² The Secretary's record says "Morris."

³ The Secretary's record says "Mecting houfe."

⁴ The Secretary's record says "Ally."

riuer North Sam: wakemans land weft for his security for y^o payment of a Summe of money as is exp^rsed in an Instru- ment or wrighting Bareing Date wth this record: Hartford January 26: 1661: John Allyn register

The mortgage for the houfe & Home lott was renewed march. 10th. 1673 by Jeremy Adams as the Deed in the Treafurers hand appears

[224] more one Percell of Land which he Bought of Deacon Edward Stebbing wth the Confent of m^r W^m Goodwin, which was the houfe lott of Thomas Greenhill & was Sold to him for the payment of debts due from the Sayd Greenhills estate, which Sayd perc^{ell} of land Contains one Acre & a halfe be it more or lefse abutting on Gregory Wintertons houfe lott on the Weft & on Thomas Bunce his land on the Sowth & on the high way North, & east, 18th of Aprill: 1665

Sold to deacon
Stebbing &
Ln^r Tho: Bull

more one parcell of land lyeing in Hoccanum meadow Which he Bought of Ann Lattimo^r. containeing by estimation Three Acres be it more or lefs which formerly was Georg Graues, & abutts on the great Riuer weft & w^m. Hills land North & on land sometimes Andrew warners now Jeremy Adamses Sowth & on the East, as ~~is~~ a deed of Sale Signed by the Sayd Latimor & witnesed by Josiah willerd Samuel Boreman, & Thom: Hollybutt dated 24th of feb^y. 70: may appeare.

more one parcell of Meadow lyeing in Hoccanum containeing by estimation Nineteen Acres & a rood be it more or lefs parte where of was John whites & parte Andrew warners, abutting on m^r. Hookers land Sowth on land now Jeremy Adams North the Great Riuer weft & upland East: This Sold to John Lattimore & By Lattimor fold to Jeremy Adams,

more one parcell of upland which he bought of Ann Lattimo^r, & was all Andrew warners proportion of upland on the East Side of Conecticut Riuer at Hoccanum,

more one parcell of upland which he bought of Ann Lattimo^r & was all the proportion of upland that belonged to John white on the East Side of the great Riuer, & was by John white past ouer to Andrew warner & by Andrew warner Sold

to Latimo^r. & by Ann Lattimore Sold to Jeremy Adams wth the Two next above written parcells of land as by a writeing dated 24th of february 1670: Signed by Ann Lattimor & witnessed by Josi: Willard Thomas Hurlbutt & Samuel Boreman may appeare: recorded march: 8th 167 $\frac{1}{2}$ ¶ me John Allyn regifter,

Jeremy Adams by a writeing dated January 14. 1680 past over his house & lott in Hartford to the use of the Colony of Conecticut to Sattisfy & pay what he is Indebted to the colony which land abuts on m^r way & m^r Gardners house lotts on the Sowth m^r Gilberts land North & high way west & Chafs lane. East which deed was acknowledged before John Allyn Afsift & recorded Aprill. 14: 83.

more one parcell of land which he bought of John Betts lyeing in the cow pasture containing Six acres be it more or lesf abutting on Nicholas Disbroes land on the North, on the litle riuer on the west as by a writeing dated feb 8 1672 Signed by John Betts & witnessed by Thomas Catlin & Thomas Gilberd recorded Aprill 1st. 1684.

In the year 1684 Nouember 28th. Nathaniel willet personall appeared as executo^r. or Administrato^r. to the estate of Jeremiah Addams deceafsed & acknowledged his full & free Consent to & approbation & confirmation of the above written Instrument act & deed before me John Tallcott Afsist: This stands written under the Mortgage recorded in the article next above this but one. recorded December 30 1685.

[225] Febr: Anno dom: 1639:

Severall parcells of land in Hertford vpon the River of Conecticott belonging to John Moodie & to his heires forever.¹

viz One parcell on which his dwelling house now standeth wth other Outhoufes, yards, & gardens therein being, containyng by Estimacon foure acres (more or Leffe) Abuttinge on the high way leading from Georg Steeles to the South meadow

¹The first six parcels are in the handwriting of the second recorder, the seventh and eighth in that of John Allyn with marginal notes in that of Richard Lord, the ninth in that of Richard Lord. The first six parcels are entered on the Secretary's record vol. 1, part 2, page 13.

on the North & on John: Whites Land on the South & on Thomas Gridlyes land on the west & on the high way leading from the Towne toward Wetherffeild on the East.

One parcell of vpland contayning by Estimation twenty six acres more or Leffe abutting on the high way Leading from Georg Steel to the Great Swampe on the west & on the oxepasture on the East & on M^r: Hopkins his land on the South & on Richard Lymans land on the North.

One parcell lying in the South meadow [con]tayning by Estimacon Six acres (more or Leffe) Abuttinge on Willm Blumfeild land on the North & on Willm Hills land on the East & on Richard Lymans land on the South: & the Ox-pasture on the west.

One parcell more lying in the South meadow contayninge by Estimacon foure acres (more or Leffe) which was Sequestred for Abram Pratt & is now fetled on John Moody by the inhabitants of the Towne Abutting on Grigory Wiltertons Land on the South & on Richard Limans land on the North & on Nath: Wards land on the East & on the oxpasture on the [West]

[226] One parcell lying in the¹ necke of Land² contayninge by Estimacon two roods (more or Leffe which was Sequestred for Abram Pratt & now fetled on John Moody by the inhabitants of this towne Abuttinge on the high way Leadinge from the Towne to the Great River on the North & on Joseph Migatts land on the South & on John Barnards land on the East & on M^r Websters land on the west

One parcell lying in Hockanum Contayning by Estimacon foure acres more or Leffe abutting vpon the Great River on the East & on the west & on Willm Andrews land on the South & on Gregory Wiltertons land on the North.

Two parcells of land which John Moody purchasfed of Nathⁿ Coale containing by estimation fowerteen acres be it more or lesf lyeing in a place called the great Swamp on the east Side of Rocky Hill One parcell abuts the ends on a High-

Exchanged
with Jo^s Grave

¹A note says, "Should be Little Meadow W. S. P. 1840."

²The Secretary's record says "little meadow."

way leading to John Skiners houfe on the west & on land of Nathanel Coles on the east the Sides about on John Moodys owne land on the North & land formerly phillip Daus his land South.

Exchanged
with Jn^o Grave

And One lyeing in the Same Teere of lotts abutting on a High way leading to John Skiners houfe on the west & on Nath: Coales land on the east & land of John Bidwells on the Sowth & on land formerly phillip dauifes on the North as appears by his deed dated the 25^t of Aprill 1693 Then acknowledged before John Allyn Afsistant & recorded the Same day.

One peice or parcell of Land lying in the great Swamp Containing by Estimation thirteen acres more or lefs; which he had of John Grave by way of Exchange for the like Quantity in the great Swamp, the land is abbutted on land of the S^d. Jn^o moody on the North, w^{ch}: he purchafed of Nath^l Cole; & on the South on land of his Said Moodyes: which was fformly Tho: watts^s & Since Sold to Said Moody by Nath^l: Cole, on the East on land of John grave. On the North on a High way leading to Weathersfeild Bounds on Rocky Hill, & part of Said land abutting on a High way East leading ffrom Sam^l: Bentons houfe to Weath^rsfeild Bounds, On Nath^l: Coles land North & South, & on land of John Grave West: as may appear by his Deed Dated the 16th day of march 1694. acknowledged y^e 19th: of may 1697. Before Caleb Standly Afsist: & recorded may 21: 1697.

[227] Land In Hartford belonging to Marshall Georg Graue & his heires for euer March 1686.

Be it known to all men by thefe presents that I Jonathan Bull of Hartford in the Colony of Conecticut in New England for & in Confideration of the Sume of due value agreed upon by both parties herein concerned in hand all[ready payd or secured] to be payd unto me by Georg Graue of Hartford Sen^r. in the colony abouesayd as allfo for diuers other good confiderations & caufes me herevnto moueing I haue therefor Sold Alienated afsigned Set ouer giuen Granted & con-

firmed & doe by these presents fully wholly clerly & absolutely
 sell alienate afsigne Set ouer giue Grant & confirme unto him
 the Sayd Georg Graue Sen^r. one peice or parcell of land lyeing
 in Hartford in the colony aboue Sayd containing by estimation
 one acre be it more or lesf & is abutted North on a High-
 way leading from Joseph Mygatts to the great bridge & on
 land of John & Joseph easton west, & on land of Thomas
 Bunce Sowth & on land of the aboue Sayd Georg Graue on
 the east for him the Sayd Georg Graue his heires executo^r
 Administrato^r or afsignes to haue hold pofsefs & enjoy these
 aboue Sayd peice or parcell of land with all the proffits &
 priuiledges thence arrifeing or there unto belonging from the
 day of the date hereof foreuer without any evjction ejection
 Incumbrance or molestation from or by me the Sayd Jonathan
 Bull my heires Executo^r administrato^r or afsignes or any
 person or persons Claiming or that might Claime the same
 or any part thereof from by or under me or them by vertue
 or colour of any lawfull right or title any wife deriued of me
 or them waranting hereby that Immediatly before the Signeing
 & Sealing hereof that the aboue Sayd peice or parcell of land
 was lawfully mine & that I had Good right & lawfull title in
 & to the Same & that it is free of & from all other alienations
 what soeuer hereby Granting unto him the Sayd Georg Graue
 full power & lawfull authority to record the Same to him felfe
 his heires executo^r administrato^r or afsignes foreuer for
 confirmation of the premifes abouesayd I the Sayd Jonathan
 Bull hereunto fet to my hand & Seale the Second day of march
 one Thowfand Six Hundred Eighty & fiue Six. memorandum
 In case I the Sayd Jonathan Bull deceafe without right to the
 afoarsayd parcell of land by vertue of any thing contained in
 my Hono^r. father Captⁿ Thomas Bull his will I my heires
 executo^r Administrato^r payeing the Sayd Georg Graue The
 Sume of Twenty one pownds to Say eleven pownd in Money
 to Sayd Graue his executo^r or afsignes then Sayd Georg Graue
 his heires executo^r Administrato^r or afsignes to deliuer the
 Sayd land according to the afoarsayd will other wise this Bar-

gain to remayne in full force & vertue in witnefse whereof I
Set to my hand Jonathan Bull & a Seale O

Signed Sealed & deliuered In p^refence of vs.

Benjamin Nubery Joseph whiting

M^r Jonathan Bull perfonally appeared & acknowledged the
aboue written to be his act & deed this 16 of March 1688 be-
fore me John Allyn Afsift.

The aboue written is a True copy of the originall being
examined & compared there with this 25 of March 1686.

John Allyn register

[228] Febr: Anno: dom: 1639:

Severall parcells of Land in Hertford vpon the river of
Conecticott belonging to Joseph Eafon¹ & to his heires forever.²

viz: One parcell on which his dwelling house now standeth
wth other outhoufes, yards & gardens therein being, contayning
by Estimacon two acres (more or Leffe) Abutting on the high-
way lying on the South fide of the Little river on the North
& on the highway Leading from Georg Steels to the South
meadow on the South & on Jeremie Addams Land on the East
& on John Bayfees land on the west.

One parcell of vpland contayneing by Estimacon three
acres one rood & eightene parches (more or Leffe) Abutting
on the high way leading from Georg Steels to the great
Swampe on the East & on the land now common on the west
& on Willm Holtons Land on the South & on Georg Steels land
on the North.

One parcell lying in the Little meadow contayneing by
Estimacon thirty parches (more or leffe) abutting on Math:
Marvens land on the East & on James Olmsteads land on the
west & on the high way Leading from the Towne to the Great
River on the North & on Georg Stockins Land on the South:

¹The Secretary's record says "Efon."

²The first five parcels are in the handwriting of the second recorder, the sixth to eighth in that of John Steele, the ninth, eleventh and twelfth with their marginal dates in that of William Andrewes, the remaining paragraphs and their marginal dates including the tenth which is an interlineation in that of John Allyn. The first five parcels are entered on the Secretary's record vol. 1, part 2, page 34; the sixth with marginal date "May 1. 1651" to ninth and eleventh vol. 2, part 1, page 70.

[229] One parcell lying in the South meadow Contayning by Estimacon three acre & three roods (more or Leffe) J. E. Abutting vpon Thomas Bulls land on the North & on M^r Wells his Land on the South & on the Great Swampe on the East & on the Oxpasture on the west.

One parcell of Swampe lying in the Great Swamp Contayning by Estimacon foure acres (more or leffe) Abutteing vpon Georg Grave his land on the East, & on Willm Gibbins his land on the west & on Thomas Bulls land on the North & on Jeremie Addams his Land on the South.

One pfell of Swamp Lying on the East Side of the Grett Riuer which he bought of Thomas Wattes Contain by Eftimā fower Acres be it More or Les Abutting on the Grett Riuer on the west & on Thom. olcotts Land¹ on the East & on william Clarck his Land on the South & on Thomas Silldens Land on the North.

One pfell of wodland which he had of the toune Contain by Eftmā Twellue Acres be it More or Les & lyeth in a Gretter pfill in which John Bayfe & pall Peck haue a partt which Gretter pfill abutteth on Rocke hell on the west & on a hy way on the East.

One pfell of Swamp Lying on the East Side of The grett Riuer which he Bought of Richard Olmfted Contain by Eftimā Two Acres Be it More or Les Abutting on the Grett Riuer on the west & on Thomas Allcocks Land on the East & on Land belonging to the Sayd Joseph Efon on the South & on Richard Church his Land on the North.

One pcell of Meadow lying in the South Meadow which hee bought of William Gibbons containing by estimation fixe ^{January the} acrés one rood abutting upon the land of Thomas Standly on ^{26:1653.} the North, and upon the land of Richard Butler on the South & upon the land of the aforefaid William Gibbons on the West, & upon the land of James Steel on the East. Joseph Efon is to maintain fixe rodd of fencing.

One percell which he bought of Nathaniel warde containing by estimation Two acres be it more or less & abuts on the

¹The four preceding words are not in the Secretary's record.

great Riuer on the west on m^r allcots land on the East & on John Bilols land North, & Richard Church his land Sowth

March 7. 1657. [230] More one pcell of Indian Meadow lying in the South Meadow w^{ch} hee bought of John Crow contayning by eftimacon three acres one rood (more or lefs) abutting the high way to the 40 acres East & John Bayfees land South and Stephen Hopkins land North & Thomas Bunces West.

Decem^r. 18th 1657 One parcell beeing pt of a homelott w^{ch} hee bought of Thomas Catlin cont by eftimacon half an acre (more or lefs) abutting upon the high way neer the little Ryū North & upon land of Thomas Catlin South, & upon Tho: Whaples land East & upon land of his own West.

Sept 11: 1663 More one parcel of Swamp lying on y^o East Side of y^o Great Riuer w^{ch} he Bought of Nath: Willett containing By eftimation Three Acres (Be it more or lefs) abutting on y^o S^d Jos: Eastons land North on Tho: Olcotts land East on y^o Great Riuer west & on Richard Goodmans land Sowth;

April 20th 1667 More one percell of Swamp lyeing on the East Side the great Riuer which he Bought of Andrew Sandford Contain- ing by estimation Two Acres (be it more or lefs) abutting on the great riuer west & Thomas Spencers land Sowth & the Swamp North, this land was formerly Richard Scinners.

More one parcell of land which he Bought of Sam^l: Burre lyeing of the Sowth Side the Riuer near the Towne containing By eftimation Two Acres be it more or lefs abutting on a high way leading to the litle riuer Sowth and againft another High way North & againft the land of John Baysey & Joseph Easton Jun^r east & againft the land of the Sd Joseph Easton West: recorded March 20: 68

J. E. more one parcell of land which he Bought of Ln^t Tho: Bull lyeing in the Sowth meadow Containeing by Eftimation fower acres be it more or lefs abutting on Steuen Hopkins his land North on his owne land Sowth on James Steel his land west & on m^r willys his land East. record march 22: 68:

more one parcell of land which he bought of Richard Good- man lyeing on the East Side of the great riuer containing by estimation about halfe an acre be it more or lefs abutting on

the land of m^r Tho: olcott on the East on the Sayd Goodmans lott on the west & on Joseph Eastons land on the North & on the Sowth, he the Sd Easton being to mayntaine the fence that doth belong to the remaynder of Richd. Goodmans lott adjoining:

more one parcell of land which he bought of James Enfigne &c as he was executo^r to the laft will & teftement of The widow of Richd Watts which Sd watts reced of paule Peck, containing by eftimation Six acres more or lefs & abutteth on Rocky hill on the west & on a High way leading to weatherfeild Bownds on the east & on sd Jofeph eastons land on the North & John Bunces land on the Sowth. which was recorded by confent of Daudid Enfigne whoe refignes all his rigt & title in the Sd parcel of land To Joseph easton by subscribing his hand this 22th February 1683 David Enfign^l

this refignation was acknowledged before John Allyn Afsift.

more one parcell of land which John easton bought of Sarj^t. Thomas Spencer lyeing on the east Side the great riuer in the Swamp containing by estimation one acre, & a halfe be it more or lefs & abutts on the Land of M^r Tho Olcott on the east on Sarj^t. Spencers land on the west on Joseph eastons land on the Sowth & John Church his land on the North. as appears by his deed dated march. 22^o 168^q & acknowledged march 25. 168^q before John Allyn Afsis^t. & then recorded.

[231] Febr Anno dom: 1639

Severall parcells of Land in Hertford vpon the River of Conecticott belonging to John Barnord & to his heires forever.²

One parcell on which his dwelling houf now Standeth wth other outhoufes yards & gardens therein beinge contayneing by Estimacoñ three acres (more or Leffe) p^t whereof he bought of Arthur Smith & was parcell of his houfe Lott Abutting vpon the high way Lyeing on the South fide of the little

¹ This name is an autograph.

² The first ten parcels are in the handwriting of the second recorder, the eleventh with marginal note in that of William Andrewes, the remainder of the record in that of John Allyn. The first ten parcels are entered on the Secretary's record vol. 1, part 2, page 14.

River on the North & on the highway leading from Georg Steels to the South meadow on the South & on Grigory W[ilte]rtons land on the East & on Arthur Smiths land on the west.

One parcell of vpland contayneing by Estimation three acres (more or leffe) abutting on the high Leadinge from Willm̄ Holtons to John Savells Land on the East & on Willm̄ Blumfelds Land on the west & on Robert Bartletts land on the North & Willm̄ Holtons Land on the South.

One parcell of vpland contayneing by Estimacoñ Eleaven acres & one rood (more or Leffe) abutting vpon the highway Leading from Georg Steels to the Great Swampe on the East & on the Land now common Called Rocky Hill on the west & on Samuell Wa[ke]mans Land on the North & on Jeremie Addams his land on the South.

One p[arcell] lying in the South meadow contayning by Estimacon Seaven acres more or Leffe Abutting on the Great River on the East & toward the South & on the highway Leading from the Towne to the Indians Land on the South & toward the west & on Jeremie [Addams] Land on the North & []¹

[232] One parcell lying in the Little meadow contayning by Estimacon one rood & twenty nine parches (more or Leffe) abutting on Willm̄ Andrews Land on the East & on John Moodyes Land on the west & on the highway leading from the Towne to the Great River on the North & on Jofeph Maggotts Land on the South.

One parcell lying on the East fide of the great river containeinge by Estimacon one acre (more or leffe abutting vpon the Greater River on the west & on Thomas Judds Land on the East & on Georg Stockins land on the North & on Jeremy Addams his land on the South.

One parcell lying in the dead² fwamp contayning by Estimacon two acres two roods more or Leffe Abutting vpon Andrew Warners Land and on M^r Stones land on the East & on a

¹The Secretary's record says "toward the East."

²The Secretary's record says "great."

parcell of land¹ know or late belonging to Arthur Smith on the west & on Sam^m: Wakmans Land on the North & on Nath: Wards Land on the South.

One parcell lyinge in the Oxpasture containing by Estimacon foure acres two roods more or Leffe Abutteinge vpon South meadow on the west² & the land now common on the East³ & on James Enfines Land on the North & on Jeremie Addams Land on the South

One parcell of Swampe lyinge in the Great Swampe contayneing by Estimation three acres two roods (more or Lefse) w^{ch} lyeth in a great⁴ parcell Contayneing by Estimation [233] contayneing by Estimation forty acres which belongeth to John White & Andrew Warner & Samuell Wakeman & Jonathan Ince & Jeremie Addams & to the faid John Barnards Land w^{ch} Greater parcell Abutteth on the Great River on the East & on the Oxpasture on the West & Wetherfeild⁵ Bounds on the South & on the Great Swampe on the North.

One parcell lyinge in the Great Swampe contayneinge by Estimacon five acres (more or Leffe) which he Bought of James Enfine fore a parcell of Land lyinge in the oxpasture contayneing by Estimacon twelve acres which Swamp Abutteth on the Great River on the East & on the forty acres on the west & on the Great fwa[mpe] on the North & on the South:

One parcell of upland w^{ch} hee bought of Robert Bartlet contayneing by eftimacon three acres (more or lefs) abutting ^{October: 11th} on the highway East and west, and upon the land of Nathaniel ¹⁶⁵⁴ Willet, South and upon the land of Benjamin Harbor North

John Barnard hath alienated enfeofed Sold giuen & granted vnto Henry Hayward his heirs executo^{rs} or Administrato^{rs} (wthout any referuations to himselfe) all & what foener houfe or houfes malt houfe or maulte houfes land or lands Barn or Barnes out houfes ortyardes or ortyardes Garden or Gardens yarde or yardes fence or fences wth all

¹ The Secretary's record says "swamp."

² The Secretary's record says "East."

³ The Secretary's record says "west."

⁴ The Secretary's record says "greater."

⁵ The Secretary's record says "Watertowne."

Teniments hereditaments & euery part or percell thereof belonging & appertaining there unto which doe now unto him belong Cituate lyeing & being in the Bownds of The Towne of Hartford as By a writeing dated the 27th of September 1663 Signed By John Barnard & witnesed By James Steele & W^m Pitkin may more fully appeare.

recorded ¶ me John Allyn register

more one parcell of land which he bought of Andrew Bacon lyeing in the Sowth meadow containing by estimation Two acres & a halfe be it more or lefs & abuts on the cart path leading down the Sowth meadow on the Sowth & on Hartford mill riuer & a landing place on the north & on James Steels land east & on a Highway leading to the landing place on the west as ¶ his deed dated Octob^r 30 1685 & acknowledged march 6th 168 $\frac{5}{8}$ before John Allyn Afsistant & rēcorded march 24th 168 $\frac{5}{8}$

[234] Febr: Anno: dom: 1639.

Severall parcells of Land in Hertford vpon the river of Conecticott belonging to John Willcock & to his heires forever.¹

One parcell on which his dwelling houfe now standeth wth other Outhoufes, yards & gardens, therein being Contayneinge by Estimacon two acres (more or Leffe) Abutting on the Little River on the west & on M^r Allins Land on the North & on the highway Leading from Joseph Maggott to the mill on the East & on Ralph Keelers Land on the South.

One parcell lying in the fourty acres of vpland Contayneinge by Estimacon foure acres (more or Leffe) Abutteinge on the highway Leading from George Steels to the Great Swamp on the East & on the high way leading from the Towne to Rockie Hill on the South & on Thomas Allcotts Land on the North & on Thomas Seldens Land on the west.

One parcell lyeinge beyond Rocky Hill Containinge by Estimacon tenn acres (more or Leffe) Abutteinge on the Little

¹ The first three parcels are in the handwriting of the second recorder, the remaining parcels in that of John Steele with marginal note in that of John Allyn. The first ten parcels are entered on the Secretary's record vol. 1, part 2, page 39, the last seven of the ten being by error entered with land of Giles Smith which appears on the same page; the eleventh with marginal date "June 1653" and twelfth vol. 2, part 1, page 56, where the owner is called "Senior."

River on the North & on the Land now common on the west & on the East & on the South.

One parcell of vpland lying in the forty acres Contayning by Eftimation two acres more or les w^{ch} he bought of Thomas Aallcott abutting on land belonging to the Sayd John Willcock on the South & on the hyway leading from george Steeles to the greatt Swamp on the East

[235] One pfell of vpland Contaiñ. by Eftimation twenty acres be it more or less which he Recaiued of Thomas [Bull] for land belonging to the Sayd John willcock lying in the Swamp nextt the greatt Riuer wch pfell of vpland abut-teth on [the] wethersfilld bounes on the South & on gregorry wintortunes land on the North.

One pfell of vpland wich he bought of frances Androwes Cont by Eftimā three acres be it more or less abutting on Thomas blefes land on the North & lyeth Neere Rockihill

One pfell of vpland partt whare of he bought of Richard wriflea¹ & another p he bought of will hotten & another pt he bought of Raph keeller & a Nother pt of hinerry wackla Cont by Eftimā: fourty & one acres be it more or less abutting on John Halles his land Sin^{or} on the South & on georg hubberds land on the North & on the hyway on the East & on the west

Sold John
Biddoll:
Ap: 66;

One pfell of land which he bought of Raph keeler Cont by Eftmā one acre be it more or less Abutting on land belonging to the Sayd John willcock on the North & on Jofeph migates land on y^e west & on the hyway to the oldd mill on the East.

One pfell which he Recaiued of m^r John Cullett for land lying on the East fide of the greatt Riuer Contayñ by Eftimā fine acres & two Roods be it more or less: & lyeth in the Swamp by the 40 acres Abutting on the greatt Riuer on the East & on wethersfilld bounes on the South & on the 40 acres on the North

One pfell lying in the Swamp nextt the 40 acres wich he bought of Thomas bull Contaiñ: by Eftmā 3 ac² two Roodes be it more or less abutting on the greatt Riuer on the East & on

¹ The Secretary's record says "Wefly."

² The Secretary's record omits "3 ac."

Steuen poftes land on the South¹ & weft & on M^r ftones Land on y^e North.

One p^{fe}ll Lying in the North Medow Contaiñ by Eftimã Three acres be it more or Les Abutting on the Grett Riuer on the Eaft & on the Neck of Land on the weft & on Nathaniell Rufco Land on the South & on Richard Olmftedes Land on the North.

One p^{fe}ll of Land being a Iland which he Boughtt of Jam[] Coll Contaiñ by Eftimã fiue acres be it more or Les being Compafed aboughtt with watter The Eaft Side of it being the Grett Riuer To the which p^{fe}ll of Land he is to haue Liberty to go thorow the fayd Jams Colles Land at Conueinantt Tymes with Cattell Carts & Carrages.

[236] Febr: Anno: dom: 1639

Severall parcells of Land in Hertford vpon the River of Conecticott bellonging to James Enfine & to his heires forever.²

One parcell on which his dwelling house now ftandeth wth other outhoufes, yards & gardens therein being contayning by Estimation two acres (more or Leffe) Abutting on Jeremie Addams Land on the west & on Georg Graves Land on the East & on the high way Leading from Georg Steels to the South meadow on the South & on the high way Lyeing on the South Side of the Little River on the North

One parcell of Vpland contayneing by Estimacoñ fiucteene acres & two roods (more or Leffe) Abutting on the highway Leading from Georg Steels to the Great Swampe on the East, & on the Land now common Called Rockie Hill on the west & on Georg Graves his Land on the South & on Thom: Richards on the North:

One parcell lying in the South meadow containing by Estimacon foure acres two roods & fiucteene parches (more or

¹The Secretary's record of this parcel ends here.

²The first seven parcels are in the handwriting of the second recorder, the eighth to eleventh in that of John Steele, the twelfth to fourteenth with their marginal dates in that of William Andrewes, the remaining parcels with their marginal notes in that of John Allyn. The first seven parcels are entered on the Secretary's record vol. 1, part 2, page 26; the eighth with marginal date "January 1649" to twelfth vol. 2, part 1, page 52.

Leffe) Abutting on the highway Leading from the Towne to the Indians Land on the South & on the Little River & on the Dutch mens Land on the North & on Grigory Wiltertons Land on the East & on John Arnolds land on the west.

[237] One parcell of meadow lying in Hockanum contayning by Estimacon three acres two roods & twenty nine parches (more or Leffe) Abutting on the Great River on the west & on the vpland on the East & on Georg Graves his land on the South & on Andrew Bakons land on the North.

One parcell lying in the Little meadow contayneing by Estimacon two roods (more or Leffe) abuttinge on the Dutch mens land toward the South & on James Olmfteads Land toward the west & on Georg Graves his land toward the North & on Math: Marvens Land toward the East.

One parcell lying in the Great Swampe containeing by Estimacon Six acres two roods (more or Leffe) p^t whereof he bought of George Steel Abutting on M^r: Hopkins his Land^t & on M^r: Hains his Land on the North & on M^r Hains & Thomas Bulls Land on the west & on Stephen Posts Land on the South.

One parcell lying in the Swampe by the Great River containeing by Estimacon five acr[es] (more or Leffe) Abutteing on the Great River on the East & on Thomas Ofmers Land & on John Whites Land on the west & on Andrew Bakons Land on the North & on John Arnolds Land on the South.

One p^{cell} which he Bought of william Gibbens of dry fwamp Contaiñ by Eftmā two acres & one Rood be it more or Less Abutting on the land Called the Indians Land on the East & on m^r Webfters Land on the North. & on m^r whightings Land on the on the South & continnowing vnto the brow of the banck of m^r welles his Land on the west

One p^{cell} of Land Contaiñ by Eftemā three acres & twenty & 7 parches lying in the fourth medow which he bought of william Gibbens be it more or les Abutting on a hyway on the East & on m^r haynes land on the fourth & on the ded Swamp on the west & on M^rs whightings Land on the North

¹The Secretary's record here inserts "and on M^r Hookers land on the East."

[238] One pcell of Swamp Lying on the East side of the Grett Riuer which he bought of Richard Lyman Containñ by Eftimā Six Acres be it More or Les Abutting on the Grett Riuer on the west & on M^r Allcockes Land on the East & on the North & on Robberd Bartletes Land on the South.

One pcell on Which his dwelling houfe Now standeth¹ Con by Eftimā Two Acres be it More or Les partt whare of he bought of John Halles² & another pt he Bought of the widow Richardes Abutting on the hyway leding towerd fermington on the East & on a hyway Leding to John Beddells on the North & on John Beddelles Land on the west & on Pall Peckes Land³ & on Beniamim harbodtts Land on the South

febr: the 4th
1652

One pcell of Swamp on the East side of the great Ryū w^{ch} hee bought of James Steel contayning by Eftimacon three Acres bee it more or Lefs abutting on Thomas Standles land on the South & upon John Pantrees land on the West and upon the land of Edward Stebbing on the North & upon the land of Richard Watts on the East.

Aprill: 8. 1658

One parcell of land lying in the 40 acres w^{ch} hee bought form^rly of Thomas Gredly deceafed contayning by eftimation 4 acres meadow & fwamp (more or lefs) abutting the great Ryū East & the land of George Grave South & the land of John Arnall West & M^r* Stones land North.

More two acres meadow & fwamp (more or less) w^{ch} hee bought of Samuel Moody lying on the East side of the great Ryū abutting the great Ryū West & the land of Jofeph Efton South & M^r Alcotts land East & Thomas Spencers land North.

Sold to y^e
wid: Seldea

One parcel of land which he Bought of Frances Andrews lying in the forty Acres Containing by eftimation fower acres & two Roods (be it more or lefs) Abutting on Andrew Warners land South & on thomas Hofmor his land North & on y^e John Arnol on y^e east, & on undeuided land west

One parcell of land which he Bought of John Plumbe Containeing by Estimation forty Two Acres (Be it more or lefs),

¹ The Secretary's record here inserts "wth other outhoufes yards or gardens therein heeing."

² The Secretary's record says "Hales."

³ The five preceding words are omitted on the Secretary's record.

⁴ Perhaps "Mrs."

abutting on m^r Hopkins land North on Thomas Hosmores land on the Sowth on Comon land west on Rocky Hill on the East; march 31: 65:

One percell of land which he Bought of John Andrews & was Confirmd upon the Sayd Enfigne By Abigall Berding the soale executrix of W^m Andrews &^e which Sayd percell of land Containes fower Acres of vpland (be it more or lefs) abutting on the land of John Bidwell East, againft the litle Riuer North, againft the land of Richard Butler west, & againft land belonging to Thomas Andrews: Sowth: August 29: 65: Sold unto Dan Butler April. 27: 70.

One percell of land In the oxpasture part whereof he Bought of John Barnard & another part was giuen him By the Towne which Sayd parcel of land containeth about fifty acres (be it more or lefs) & abuts on the Sowth mead: lotts East, on Jeremy adams land on the Sowth & on land formerly belonging to Thomas Jud on the North, on comon land west

One percell of land which he bought of Decon Stebbing (as he is executo^r to the widow watts) lyeing in the Sowth meadow which containes by estimation one acre and a halfe (be it more or lefs) abutting on the high way East on Wm patricks land Sowth on Thomas wats land North on m^r whiting & Jeremy Adams land west January 30th 1667

[239] Febr: Anno: dom: 1639.

Severall parcels of land in Hertford vpon the River of Canecticott belonging to John Hopkins & to his heires forever.¹

viz: One parcell on which his dwelling house now standeth with other Outhoufes, yards, & gardens therein being containe- ing by Estimaconⁿ one acre one rood (more or Lefse Abut- teinge on the Little River on the North & on Willm Andrews Land on the west & on the highway Leading from the mill to the South meadow on the South & on a parcell of Land now in the Townes hand on the East.

¹The first six parcels are in the handwriting of the second recorder, the seventh and eighth in that of John Steele, the ninth to twelfth with marginal dates in that of William Andrewes, the remaining three in that of John Allyn. The first six parcels are entered on the Secretary's record vol. 1, part 2, page 21; the seventh with marginal date "March:14:1650" to eleventh vol. 2, part 1, page 64; the twelfth vol. 2, part 2, page 171.

One parcell lying in the Little meadow containyng by Estimation one rood & fix parches (more or leffe Abutteinge on Thom: Bulls land on the fouth & on Math: Marvens land on the East & on Georg Stockins land on the North & on James Olmestead Land on the west.

One parcell lyeinge on the East fide of the great River contayneing by Estimacon one acre more or Leffe Abutteing on the Great River on the west¹ & on the Land now common on the west² & on Stephen Pofts Land on the North & on Jofeph Maggotts Land on the South.

One parcell lyeing in the South meadow contayneing by Estimacon fiue acres & twelve parches more or Leffe Abutting on the oxepasture on the west & on Jeremie Addams his land on the South & on Willm Gibbins his Land on the Ea[st] & on Willm Andrews his Land on the North.

One parcell lyeing in the Great Swamp containeing by Estimacon foure acres (more or Leff) abutting on the Indians Land on the East & on M^r H[ains] on the west & James Coles, Willm Blumfeilds & Rob: [Bartletts³] Arth[ur] Smiths & Thomas Bunfe on the South & Willm []⁴

[240] One parcell of vpland contayneing by Estimacon fourteene acres, & two roods, more or Leffe Abutteing on the Little River on the North & on the high way Leadinge from the Towne over⁵ Rocky Hill toward the west & on the South⁶ & on Richard Butlers Land on the East & on Richard Butlers Land & on Land fequestred for Jonathan Ince on the North.⁷

One p^fell⁸ Lying on the East Side of the Grett Riuer Containyng by Estimacon Two Acres be it More or Les one Acre whare of he Bought of Jofeph Magott & one Acre he bought of Richard Butteller Abutting on the Grett Riuer on the West & on the vpland on the East & on Georg Stockinges Land on

¹First written "East."

²The Secretary's record says "East."

³The original entry is worn away, but the word "Bartletts" has been written in the margin in a later hand.

⁴The Secretary's record supplies "Andrewses land on the North."

⁵The Secretary's record says "to the."

⁶The Secretary's record here inserts "and on Jofeph Magotts."

⁷The Secretary's record says "west."

⁸The Secretary's record here inserts "of meadowe."

the South & on Land be Longing to the Sayd John Hopkkines on the North.

One pfall Lying in that which was the Indians Land which he boughtt of John Crow Contaiñ by Eftimã Two acres be it More or Les Abutting on Thomas Judes' Land on the west & on John Bayfes Land on the South & on the Swamp by the Grett Riuer on the East & on m^r Goodwings Land on the North.

One parcell of upland contayning by eftimacion twoe acres bee it more or lefse abutting upon the land of Willm^m ^{June the 23th 1653} Andrewes on the North and upon the high way on the East & on the South, & upon land w^{ch} was late Willm^m Bloomefields on the West.

One parcell of upland lying at Rocky Hill contayning by eftimacion eleven Acres bee it more or lefs, abutting upon the land of Captain M^r John Culleck on the West & upon the land of m^r Moody on the East & upon the high way on the North & South.

One parcell of upland lying on the East fyde of the great Ryw^d Contayning by estimation threescore Acres bee it more or lefs lying in a greater pcell w^{ch} Andrew Bakon, M^r Moodies land and others.

One pcell of upland to Jane Hopkins Excecutrix of her late Hufband John Hopkins deceafed contayning by eftimacõ ^{June the 1. 1654} three acres (more or lefs) abutting upon the land of her own & upon land of Willm^m Andrewes on the East & upon land of Thomas Watts on the West & of Paul Peck & Robert Bartlet on the North & upon the high way on the South²

This pcell was bought by her late Hufband John Hopkins of Willm Bloomfield. Willm^m Andrewes Register

[241] more one parcell of land lyeing in the Sowth meadow which Steuen Hopkins Bought of Ln^t. Thomas Bull Containeing by estimation Six Acres be it more or lefs which is abutted on his one land North & on Jofeph Eastons land

¹Perhaps Jules.

²The Secretary's record says "North."

Sowth, on James Steele his land west, & on m^r Willys his land east, recorded march 22th 166 $\frac{8}{9}$

more one parcell of land which he purchas'd of Joseph Easton lyeing in the Sowth meadow & contains by Eftimation one acre & a halfe be it more or lesf & abutteth on the High way East on Jer. Adams land west, on Captⁿ watts land North & on W^m partrigs land on the South recorded March. 17: 167 $\frac{6}{7}$.

More one parcell of land which he had in exchange wth Jonathan Bull in part for land of his lyeing Near Rocky hill, & this parcell of land now lyeth By Rocky Hill & is in wedth Twenty Nine Rod, & in length Seventy eight & Abutts upon the High way lyeing upon Rocky Hill west upon land now or late belonging to Robert Shurly North, & Samuel Moodys land Sowth & Jonathan Bulls land east, recorded feb^ry: 12: 1679

[242] Feb Anno: dom: 1639

Severall parcells of Land in Hertford vpon the River of Conecticott belonging to Stephen Pofts & to his heires forever.¹

viz: One parcell on which his dwelling houfe now Standeth wth other outhoufes, yards or gardens therein being, contayneing by Estimacon̄ fūe acres & two roods (more or Leffe) abutting on the high way Leading from Georg Steels to the South meadow on the North & on Nath. Wards & Thom: Bulls & Richard Lymans & Georg Stockins Land & on Georg Steels land on the west: & on Nath: Wards Land on the East & on Georg Stockins Land on the South.

One parcell of vpland contayneing by Estimation tenn acres (more or Leffe) Abutteing on the highway Leading from Georg Steels to the great fwamp on the East & on the Land now Common Called Rocky hill on the west & on Thomas Bunfes land on the South & on James Coles land on the North:

One parcell lying in the fourth meadow contayneing by Estimacon̄ two acres & thirty parches more or Leffe Abutting vpon the little river on the North & on the high way leading

¹The first seven parcels are in the handwriting of the second recorder, the eighth in that of John Allyn. The first seven parcels are entered on the Secretary's record vol. 1, part 2, page 31.

from the Towne to the indians Land on the South & on Georg Graves his Land on the west & on John Arnolds land on the East.

One parcell lying in the little meadow contayning by Estimation one rood more or leffe Abutting on the little river on the South & on John Barnards Land on the North & on Samuell Wakeimans land on the East & on Joseph Maggotts land on the west.

[243] One parcell lying in the fourty acres of meadow & Swamp, Contayneing by Estimation three acres & one rood (more or Leffe) viz: One acre & one rood of meadow & two acres of fwamp Abutting vpon the Great river on the East & on Geor[g] Steels' Land on the west & South & on M^r Hopkins' his land on the North.

One parcell lying in the Great fwampe Containeinge by Estimacoñ one acre & two roods (more or Leffe) abutteing on M^r Hookers Land on the East & on Thom: Bulls Land on the west & on James Enfines Land on the North & on Andrew Bakons Land on the South.

One parcell lying on the East side of the Great River Contayning by Estimacon one acre & three roods more or Leffe Abutting vpon the Great River on the west & on the land now common on the East & John Hopkins Land on the South & on Willm̄ Butlers land on the North.

One percell of vpland Being his diuifion of vpland lying on the East Side of the great Riuer Containing by estimation Ninety Acres be it more or Lefse abutting on Edward Stebbings land North & Barth: Barnard land Sowth: on the Swamp lotts on the west & on the Comon on the East, recorded march the: 10th. 1667

[244] Land In Hartford vpon the Riuer of Coñecticut belonging to Lieutenant Thomas Bull & his heirs foreuer^a

One parcell on which his dwelling houfe now Standeth (which he Bought of Major Gen^l John Leueritt of Boston)

^aThe Secretary's record says "Grauefes."

^bThis name is left blank in the Secretary's record.

^cThis record is in the handwriting of John Allyn.

wth a Barn & other out houfes yarges & gardens therein Being, which Sayd parcell of land Contaynes by estimation Two Acres & Two roodes (be it more or lefs) & abutts on the high way Sowth, on the litle Riuer North on Gregory wintertons land & Tan yard: East & on Arthur Smiths land now In the pofsefsion of Jofeph Nash weft,

one percell which he bought of Ln^t: Rob: Webster, lyeing in Hockanum meadow Containing by estimation Seuen acres (more or lefs) abutting on the great Riuer weft & the upland East & on Samⁿ: wakemans land North, & on his one land & m^r willifes land on the South:

Janu: 16. 65:

One percell of land which he Bought of Major John Leueritt lying In the Sowth meadow Containing By estimation eight Acres (more or lefe) abutting on the great Riuer East, Northerly; & on land Sometime Called the dutch land weft, on land that now or late Belonged to Georg Stocking East Sowtherly, & on the High way leading to forty Acres Sowth.¹

One percell more which he Bought of Major John Leuerit lyeing in the Sowth meadow Contayning By Eftimation Two Acres (be it more or lefs) abutting on the high way leading to penny wife weft, on land that Sometimes belonged to Nath: Warde on the North, & John whites land East. on other mens land viz m^r willys Sowth,¹

this
Sold 6 Acres to
Steu: Hopkens
[] fo 4 to
Jofeph Easton

One percell of land which he bought of Major John Leueritt lyeing in the Sowth meadow Swamp Containing By eftimation Ten Acres, abutting on W^m Gibbons & Jos: Easton land Sowth, & on land Some times Belonging to John wilcox East & Sowth & on land belonging to Georg Steel & others on the weft Side of a wett Swamp, & on John Hopkins his land North:

Sold Henry
Grihme

One percell of land which he Bought of Major John Leuerett lying In the Sowth meadow Containing By Eftimation fower Acres (be it more or lefs) abutting on James Steels land weft, on John Arnold & Georg Graues land East, & on Samⁿ. wakemans land Sowth; & Thom Bulls land North

¹ Written in a modern hand against these two paragraphs, and probably including the subsequent ones also, is "Cullicks Estate."

one percell of land which he Bought of Major John Leuerit Being vpland Containing By estimation fowrteen Acres (be it more or lefs) Bounded wth the miln Riuer North, & weft, on Steuen Hopkin his land Eaft. on Richard Butlers land North, & the high way South ^{5. Sold 3 Acres & to Dan^l: Butler}

one percell more of vpland which he Bought of Major John Leueret Containing By eftimation eighteen acres (more or lefs) lyeing of the east Side of Rocky Hill, allfo forty acres of land below Rocky hill lyeing in comon with the heirs of m^r William whitig. ^{6.}

More one percell of land which Decon Edward Stebbing refigned his right in it to him & he & the Sayd Stebbing purchafed it of m^r Dauenport & m^r Goodwin lyeing In the forty Acres Containing by eftimation seuenteen Acres be it more or Lefs) abutting on m^r Hookers land Sowth & on Goodman Stebbings land weft & on Joseph mygatt & his one land North & on the great Riuer eaft ^{march 31: 68:}

More one percell of meadow in the great pasture which he had refigned to him by Deacon Stebbing: Containing by estimation Six Acres be it more or lefs) abutting on m^r Nichols & Thomas Hofmores land weft & on the Sayd Hosmors land Sowth & on a high way leading to the third & fowerth diuifion Eaft & on m^r Hooker & Thomas Hofmors land North, ^{March 31: 68:}

More one parcell which he Bought of Tho: whaples containing by estimation Two acres be it more or lefs & abuts on High ways North & Sowth on Georg Graues on the east on Joseph & John Eastons Home lot weft as appears by his deed dated Feb. 5. 76. ^{recorded April 11 1664}

One parcell of land which he bought of Tho Bunce containing one acre of Sowth meadow abutting on the great Riuer Eaft James Enfign west Richard Watts Sowth his own land North recorded April 11 1684

[245] Febr: Anno dom 1639

Severall parcells of Land in Hertford upon the River of Conecticott belonging to Thomas Bull & to his heires forever.¹

¹The first six parcels are in the handwriting of the second recorder, the seventh to fifteenth in that of John Steele, the sixteenth with marginal note in that of Wil-

One parcell on which his dwelling house now standeth wth other Outhoufes, yards, & gardens therein being, Contayning by Estimacon three acres more or Leffe Abuttinge on the high way Leading from Georg Steels to the fourth meadow on the north & on Stephen Pofts Land on the South & on Richard Lymans Land on the East & on Nath: Wards land on the west.

One parcell of vpland Contayning by Estimation two acres two roods more or Leffe abutteing on the high way leading from Georg Steels to the great fwampe on the west & on M^r Webfters Land on the East & South & on Georg Steeles Land on the North.

One parcell of vpland Contayneing by Eftimacon one rood Six acres (more or Leffe) Abutteing on the high way Leading from Georg Steels to the Great fwamp on the East & on the Land now common on the west & on Willm̄ Holtons Land on the North & on Georg Stockins Land on the South.

One parcell lying in the little meadow contayneing by Estimacon one rood more or Leffe Abutteing on John Hopkins Land on North & on Richard Butlers land on the South & on Math: Marvens Land on the East & on James Olmfteads Land on the west.

One parcell lying in the South meadow Contayning by Estimacon three acres three roods more or lefse) Abutting on M^r Websters land on the North & on Joseph Easons land on [246] South & on the great fwamp on the East & on the Oxpafture on the west.

One parcell lying in the Great fwamp Containeing by Estimacon foure acres (more or Leffe) Abutteing on Andrew Bakons Land & on Stephen Pofts Land & on James Enfines Land on the East, & on Willm̄ Gibbins his Land on the west & on Joseph Easons land on the South & on M^r Hains his Land on the North.

One pfell lying on the Swamp Nextt the great Riuer which he Recaiued of John willcock for a pfell of land nextt wetherf-

liam Andrewes, the remainder of the record in that of John Allyn. The first eight parcels are entered on the Secretary's record vol. 1, part 2, page 32; the ninth to thirteenth, fifteenth and sixteenth vol. 2, part 1, page 10.

filld boundes which Swamp Contayñ by Eftimā three acres be it more or less & butteth on John willcockes land on the south & on m^r Samiwell Stones land on the North & on the East.

One pfill of vpland Contā: by Eftimā twenty acres be it more or less Abutting on wetherfilld bounes on the South & on gregory winturtunes land on the North.

One pfill of Swamp Lying by the Grett Riuer Contaiñ By Eftimā one acre be it more or Les which he Bought of William Gebbens Abutting on the hyway Ledding in to the forty acres on the west & on the Grett Riuer on the East & on william Gebbens his Land on the South & on Richard Wattes his Land on the North.

One pfill Lying in that which is Called the Indian Land Contaiñ B Eftimā one acre be it more or Les which he bought of William Gebbens Abutting on the hyway Leding into the forty acres on the East & on m^r websters Land on the west & on Roberd Barttlets land on the North & on Thomas Bunces Land on the South.

One pfill Lying in that Land y^t is Called the Indian Land Contaiñ by Eftimā one acre be it More or Less which he Bought of william Gebbens Abutting on the hyway Leding in to the forty acres on the west & on the hyway leding to M^r Hopkins his Swamp on the East.

One pfill of Swamp Lying in The Grett Swamp in the South Meadow Contaiñ by [247] Eftimā fower Acres Be it More or Les which he Refaiued of Joseph Efon for Land belonging to the Sayd Thomas Bull Lying in thatt Swamp Abutting on Georg Graue his Land on the East & on william Gebbens his Land on the west & on M^r Culleck his Land on the South & on Joseph Efons Land on the North.

One pfill Lying at Hockanum which he Bought of ffrances Androwes being meadow Land, Contaiñ by Eftimā fieve Acres be it More or Les Abutting on the Grett Riuer on the west & on the East & on Thomas Stantens Land on the South & on John Mode¹ his Land on the North.

¹ The Secretary's record says "Moody."

One p[ar]cell on which a Mefcuage or Tenimentt Now S[]th with other outt houfes yerdes or Gardins thare in being which he Boughtt of James Wackle Contain by Eftimā Two Roodes be it More or Les Abutting on Arther Smiths Land on the North & on the hyway Leding in to the South medow on the South & on Georg Graus his Land on the weft & on John Barnords Land on y^e Eaft¹

One p[ar]cell on Which a mefeuage or tenymett Now ftandeth with other outt houfes yerdes or gardens thare in being which he bought of James wackle Contain by Eftimā fower Acres be it more or Les Abutting on the hyway Leding into the South Medow on the North & on Thomas Gridle his Land on the South & on the weft & on Land belonging to the fayd Thomas Bull on the Eaft

One p[ar]cell of Swamp lying in the great Swamp in the South Meadow w^{ch} hee bought of James Steel containing by eftimation one acre twoe roods (more or lefs) abutting upon the land of Andrew Bakon South & upon the land of Benjamin Harbour North & upon the high way² on the Eaft & upon the land of Joseph Efton Weft.

Janua:
the 20. 3

One parcel of land giuen him by y^e Towne which was part of M^r Goodwins land lying in y^e North mead: & Containes by estimation Two Acres (Be it more or lefs:) and abutteth on y^e great riuer eaft on John Wilcox land North, & Thom Roots Sowth & on y^e riueret Weft

Sold John
Stedmau

One parcel of land which he bought of Joseph Bird wth a mefsuaq or tenement Standing thereon containeing by estimation one acre be it more or lefs abutting on the high way leading towards wethersfeild on y^e weft & on Andrew warners land on y^e eaft & on the Sowth & on Thomas Hosmirs land on the North:

One parcel of upland which he bought of Joseph Bird Containing by estimation Thirteen³ Acres & a halfe⁴ (be it more or lefs) abutting on the high way leading to wethersfeild on

¹ This paragraph has been crossed out in the original.

² "Land of Nathaniel Ward" was first written and crossed out.

³ First written "eight."

⁴ The two preceding words have been crossed out in the original record.

y^o east & on James Enfignes land on y^o Sowth & on Andrew Bacons land on y^o North & abutts now on y^o high way leading from m^r Websters land to wethersfeild bounds weft recorded this 11th may: 1663:

[248] Febr: Anno Dom: 1639

Severall parcells of Land in Hertford vppon the River of Conecticott belonging to ffrancis Andrews & to his heires forever¹

more one parcel of land which he bought of James enfigne Being three Acres two roods & Twenty Nine rod of mead lying In Hockanum meadow: abutting on the great Riuer weft y^o upland East & on Georg Graue his land on y^o Sowth & on Andrew Bacons and North: acknowledged By James enfigne this 28th of January 1663: as witnes his hand

Sold to
Wm: Hill:

¶ mee James Enfig³

viz: One parcell on which his dwelling house now standeth wth other outhoufes yards & gardens therein being Containing by Estimacon one acre & one rood (more or leffe) which he bought of Richard Butler & was parcell of his house Lott Abutteing on the highway Lying on the South side of the little River on the North [] Richard Butlers land on the South & on John Bayfees Land on the East & on the highway Leading from the mill into the Country on the west.

One parcell of meadow lying in the fourty acres contayning by Estimacon foure acres & two roods (more or Leffe) which he bought of Nath: Ward Abutteing on Andrew Warners land on the North & on Thom: Ofmers land on the South & on the Great River on the East & on a parcell of vndivided Land belonging to Andrew Warner & Thom: Ofmer & to John White on the west.

Sold James
Enfigoe

One parcell of vpland lying in the fourty acres Containing by Estimation three acres more or Leffe Abutting on the high-

¹ The first parcel, as here arranged, is written with its marginal note on the margin of the page and is in the handwriting of John Allyn. The second to fourth parcels are in the handwriting of the second recorder with marginal note in that of John Allyn, the fifth in that of John Steele. The second to fifth parcels, as here arranged, are entered on the Secretary's record vol. 1, part 2, page 18.

³ This name is an autograph.

way leading from the Towne over Rocky Hill toward the little River on the North & on the highway Leading from the Towne over Rocky [249] Hill toward the west on the South & on Thom: Selden Seldens Land on the East & on Thom: Blifses Land on the west.

One parcell of medow lying in hockanum Con: by Eftim: two acres one Roode & thirty parches be it more or less wch he bought of m^r will Androwes Abutting on the greatt Riuer on the Eaft & on the weft & land belonging the Sayd will Androwes on the North & on Thom Stantens land on the South.

Land in Harttford vpon Conectticott Riuer Belonging to Zachariah filld & to his heiers for euer.¹

viz One pfell Lying in the fouldiers ffilld which he Bought of John Clercke Contaiñ by Eftimã one Roode be it more or Les Abutting on the hyway Leding in to the Neck of Land on the weft & on the Littell Riuer on the Eaft & on the hyway Ledding in to the North medow on the South & on Nickolas Clarckes Land on the North.

One pfell Lying in the North medow which he Boughtt of John Clarck Contaiñ by Eftmã Two Roodes & Twenty & five parches be it more or Les Abutting on the Grett Riuer on the Eaft & on The Littell Riuer on the weft & on William Westwodes Land on the South & on william kelfe his Land on the North.

One pfell Lying on the Eaft Side of the Grett Riuer Called Swa[mp] which he Boughtt of John Clarcke Contaiñ: by Eftmã Three acres be it more or Les Abutting on the Grett Riuer on the weft & on Common Land on the Eaft & on Richerd Semors Land on the South & on Land Sum tyme Belonging to William Heaton on The North.

One pfell Lying on the Eaft Side of the Grette Riuer which he bought of John Clarck Contaiñ: by Eftimã: Two acres be it more or Les Abutting on Richard Semors Land on the weft

¹ The first four parcels are in the handwriting of John Steele, the fifth and sixth in that of John Allyn. The first four parcels are entered on the Secretary's record vol. 2, part 1, page 34.

& on the Bodge¹ Medow medow on the East & on M^r Allcockes Land on the North.

one parcell Bought of Goodman Graues being part of Thomas Burchards home lott Containing by Eftimation one Acre & a half (be it more or lefs) and abutteth on Isack Graues his land Sowth & on John Allyn his land West, & on Zach: Feild his land North & East:

[250] One parcell of land w^{ch} he Bought of John Marsh Containing by Eftimation fue Acres (be it more or lefs) & abutteth on John Allyn his land Sowth & on Nath Barding & John morrice their land west & on Rich: lord his land North & on a high way west it lyeth in y^o west feild In Hartford; Hartford June the 9th 1659

Land In Hartford upon Conecticut belonging to Nath: Bacon & his heirs foreuer, By Gift from Andrew Bacon In his laft will & Testament Dated, July 14: 1669:

One parcell being part of his houfe lott Contayneing by estimation about three Roodes be it more or lefs abutting on W^m Warrens land North on m^r Whittings houfe lott on the East, on Francis Barnards houfe Lott on the Sowth & on the Highway leading to wethersfeild on the west.

Sold to
waren m^r
Whiting
Richd Burnam

more one parcell lyeing in the Sowth Meadow Contayneing by estimation Two Acres Three roodes & one parch, Through which there is a way of Twenty fower foot wide next Gregory wintertons land to the landing place with Carts & Carriages abutting on Gregory wintertons land west & upon Georg Steeles land on the East, & on the riuer & on the dutch mans land on the North & on the High way leading from the Towne to the Indian land on the Sowth:

Sold Henry
Hayward

more one parcell lyeing in the Sowth meadow Contayneing by estimation one acre more or lefs which he receiued of the Towne for the High way leading through his land to the landing place abutting on the High way leading from the Town to the Indians land on the North, & on land Sometime Andrew Warners on the west; on m^r Willys his land Sowth: & on land belonging to m^r willys to m^r whitting & m^r wells on the East.

¹ The Secretary's record says "boggy."

more one parcell lyeing in the Sowth meadow Contayning by estimation Three Acres & Twelue parches more or lefs which was bought of Gregory winterton, abutting upon the ox pasture on the weft & on Gregory wintertons land on the Sowth, & on Jeremy Adams his land on the North; & on Nath: Wardes land, & on the Swamp now or late belonging to Arthur Smith on the eaft.

more one parcell In the forty Acres containing by estimation Two Acres Two roodes more or lefs abutting on John whites land on the Sowth, & on land Sometimes John Arnolds on the Eaft, & on land Sometime belonging to M^r Stone on the North, & on George Steeles land on the weft.

More one parcell lyeing in Hoccanum containing by estimation fower Acres & Three roodes more or lefs abutting on the great Riuer on the weft upon James Enfignes land on the Sowth, & on the upland on the Eaft, & on the land of m^r Willys on the North.

More one parcell lyeing in the great Swamp containing by estimation Two Acres Two roodes more or lefs abutting on m^r Hookers land on the Eaft & on Thomas Bulls land on the weft & on John Arnolds land on the Sowth, & on land Sometimes Steuen posts on the North.

more one parcell in the Swamp by the riuer Contayning by estimation fiue Acres more or lefs abutting on land now belonging to paule peck on the eaft, on John whites land on the weft, & on Georg Graues land on the North, & on James Enfignes land on the Sowth

more one parcell of upland Containing by estimation Nine Teen Acres Two roodes more or lefs abutting upon the High way leading from Georg Steeles to the great Swamp on the eaft & on land now comon called Rocky Hill on the weft, & on Gregory Wintertons land on the North & on John Bayseys land on the Sowth,

more one parcell of vpland Containing by estimation Twenty fower Acres be it more or lefs, abutting on Samuel wakemans land on the North, on the Sowth Meadow on the

East & Thomas Judds land on the Sowth & on a High way runing through the great Swamp on the west.

More one parcell of land which he bought of Thomas Bird Containing by estimation Fower Acres & Two roodes be it more or lefs abutting on the High way leading towards wethersfeild on the west & on the Sowth meadow on the East, & on the Sayd Bacons owne land on the North, & on James Ensignes land on the Sowth;

Know all men that I Elizabeth Bacon of Hadly Widdow Doe hereby freely & fully acquitt & discharge my kinfman nathaniel Bacon of Midleton from all dues debts demands in any wife & upon any acco^t. or Confideration requirable by me from the Sayd Nathaniel Bacon, acknowledging my Selfe. to haue receiued Sattisfaction from him on all accounts & in Teftimonie hereof I hereto Subjoyn my hand this present 27 of January 1670:

In the prefence of Elizabeth X Bacon her marke
Thomas Orton
Thomas Coleman

The aboue written is a True Coppy of the originall being Compared therewth Feb: 6. 72. ~~W~~ me John Allyn register

[251] Feb: Anno: dom: 1639

Severall parcells of land in Hertford vpon the River of Conecticott belonging to Andrew Bakon & to his heires forever.¹

viz: One parcell on which his dwelling houfe now Standeth wth other Outhoufes, yards or gardens therein beinge Containeinge by Estimation two acres more or Leffe Abutteinge vpon the high way Lying on the South Side of the Little River on the North, & on the high way Leading from Georg Steels to the South meadow on the South & on the high way leading from the Towne toward Wetherffeild on the west & on Nath: Wards^d land on the East.

march 24.
one acre &
Quart^r of this
is Sold to W^m
Waren

¹The first nine parcels are in the handwriting of the second recorder, the tenth to twelfth in that of John Steele. The first nine parcels are entered on the Secretary's record vol. 1, part 2, page 11; the tenth to twelfth vol. 2, part 1, page 17.

²The Secretary's record here and in other places writes the name "Waird."

One parcell lying in the South meadow contayneing by Estimacon foure acres & three roods & one Parch (more or Leffe) two acres whereof he fold to Gregory Wilterton & now there remaineth by Estimation to the Said Andrew Bakon two acres three Roods & one parch through which there is a way of twenty foure foot wide next Grigory Wiltertons Land to the Landing place wth Carts, & Carriages Abutting on Grigory Wiltertons Land on the west & vpon Georg Steels Land on the East & on the River & on the Dutch mans Land on the North & on the high way Leading from the Towne to the Indians land on the South:

One parcell more lying in the South meadow contayning by Estimacon one acre more or Leffe which he Received of the Towne for the high way leading through his Land to the Landing place Abutting on the highway leading from the to[wn] to the Towne to the Indians land on the North [252] & on the Land belonging to Andrew Warner on the west & on M^r Wilyis his land on the South & on land belonging to M^r Wilyis to M^r Whiting & M^r Wells¹ on the East.

One parcell more lying in the South meadow contayning by Estimacon three acres & twelve parches more or leffe which he Bought of Grigory Wilterton Abutting vpon the Oxpasture on the west & & on Grigory Wiltertons Land on the South & on Jeremie Addams his Land on the North & on Nath: Wards Land & on the fwamp now or late belonging to Arthur Smith on the East.

One parcell more lying in the ffourty acres Contayneing by Estimacon two² acres two roods (more or leffe) Abutting vpon John Whites Land on the South, & on John Arnolds Land on the East & on M^r Stones Land on the North & on Georg Steels land on the west

One parcell lying in Hockanum Containeinge by Estimacon foure acres & three roods more or Leffe Abutting vpon the Great River on the west & on James Ensines Land on the

¹ In place of the three names the Secretary's record says "the third diuision in lewe of a highway."

² This word is doubtful.

South & on the vpland on the East & on M^r Wilyis his land on the North.

One parcell lyeing in the great fwamp contayninge by Estimacoñ two acres two roods two roods (more or Leffe) Abutteing on M^r Hookers Land on the East & on Thom: Bulls land on the west & on John Arnolds Land on the South & on Stephen Pofts Land on the North

One parcell lyeing in the fwampe by the River Contayning by estimation five acres (more or leffe Abutting vpon the great River on the East [253] & on John Whites land on the west & on Georg Graves land on the North & on James Enfines land on the South.

One parcell of vpland Contayneing by Estimacon nineteene acres two roods (more or Leffe) Abutteing vpon the high way Leading from Georg Steels to the Great fwamp on the East & on the land now Common Called Rocky hill on the west & on Grigory Wiltertons land on the North & on John Bayfees land on the South:

One pfell of wod Land Contain by Eftimã Twenty fower Acres be it more or Les Abutting on Samiwell Wackmans Land on the North & on y^e South Medow on the East & Thomas Juddes Land on the South & on a hyway Runing thorowgh the Grett Swamp on the west.

One parfell of Land which he boughtt of Thomas Bird Contain by Eftimã fower Acres & two Roodes be it more or Les Abutting on the hyway Leding toward Wetherfilld on the west & on the South medow on the East & on Jams Ensignef Land on the fouth & on Land belonging to the Sayd Androw Backen North.

One parfill on which a Mefeuage or tenymett Now Standeth with other Outt houfes yerdes or Gardins thare in being which he Bought of the widow Bless Contain by Eftimã Six Acres be it more or Les Abutting on the hyway Leding frō Georg Steels to the South medow on the North & on Thomas Graues his Land on the East & on Nathaniell wardes Land on the South & on Thomas Gridles Land & on John Arnolls Land & on Richard Lymans Land on the west

Sold Tho:
Catling &
Georg Graue

[254] Land in Hartford upon the Riuer of Conecticutt belonging to John Sadd his heirs & afsignes for euer¹

one parcell of land wth a mefsuage or tenement Standing thereon which he purchafsed of Samuel Burr which Sayd parcell of land containes by eftimation halfe an acre be it more or lefs abutting on the Highway Sowth & weft on the mill Riuer North, on Tho Spencer Juners land on the Eaft:

more one parcell of land which he bought of Sam^l: Burr Containeing by Eftimation Two roodes be it more or lefs abutting on the High way leading from the old oxpafure to the mill on the North & the mill Riuer Sowth

more one parcell of land which he bought of Sam^l Burr being an Island & abuts on that which was m^r Andrews land Sowth & is Compafsed about with the mill Riuer, all which appears By a deed of Sale more at large which deed is Dated february 25 1673 & is acknowledged by the Sayd Bur before John Allyn Afsiftant: recorded march 9th 167³/₄

Richard Smith Butcher In confideration of forty pownds he hath received of John Sad hath Mortgaged to the sd John one parcell of land which sd Smith bought of Nath: Bacon abutting on Sayd Bacons land North, the High way weft, m^r Jofeph whittings land Sowth, & m^r John whittings Home lott eaft together wth his dwelling houfe & Butchers Shop that Standeth on the land as appears by his deed dated 8th March 8¹/₂ witnefsed by Georg Graue & Tho olcott & the 30th. of march 1682 acknowledged before John Allyn Afsift & recorded June the 17: 1682:

M^r Thomas wells hath mortgaged to John Sad one parcell of land lyeing in Hartford bownd containing by records eighteen acres be it more or lefs abutting on land belonging to Nath willet on the Sowth on Beuil waters land North & weft & on the Highway leading to weathersfeild on the Eaft; for Twenty pownds in N: England money to be pd at or before the laft of June 1687 with the Interest after Six in the Hundred as appears by his writing dated June 7. 1685. the Same day acknowledged before John Tallcot Afsistant.

¹This record is in the handwriting of John Allyn.

Samuel Hubbard hath mortgaged Tw acres of land in the Sowth meadow to John Sad it is the west Side or part of a parcell of land Called wardes meadow & is to be abutted east on the west of the Sayd peice of fiue acres & an halfe & west on land belonging to the estate of Capt Tho: watts deceafsed & north on land belonging to m^r Nicols & Sowth on Ensign Standlys land, for the payment of Nine pownds of New England money to John Sad with the Interest of it to be payd with in Two yeares of this date as appears by his deed dated the 20th day of february 1684. acknowledged the 5th day of march 1684 before John Tallcott Afsist.

One parcell of land which he bought of Thomas Long with a mefsuag or tenement Standing there on containing by estimation Two acres & a halfe be it more or lefs & abuts on Capt Allyns land North east on the High way or Street & Sowth & east on land belonging to Joseph Mygat & west on land belonging to John Bidwell as appears by his deed dated 20th of october 1686. & 29th of october 1686 acknowledged before
John Tallcot Afsist.

recorded the 3 laft parcells June 8th: 1687:

[255] Febr: Anno dom: 1639

Severall parcells of Land in Hertford upon the River of Conecticott belonging to Willm̄ Hide & to his heires forever¹

One parcell on which his dwelling houfe now Standeth wth other Outhoufes, yards, & gardens therein being Containeinge Estimacoñ foure acres & two roods (more or Leffe) Abutting on the high way leading from Georg Steels to the South meadow & on John Arnolds Land on the North & John Whites Land on the South & on Thom: Gridlys Land on the East & on Richard Lymans & on Steeven Pofts Land on the west.

One parcell lying in the South meadow Contayning by Estimacon foure acres (more or Leffe) Abutting on Andrew Bakons Land on the west, & on Nath Wards land on the East & on Willm̄ Blumfeilds land on the South & on the highway²

¹This record is in the handwriting of the second recorder. All of the parcels are entered on the Secretary's record vol. 1, part 2, page 16.

²The Secretary's record says "land."

which is in lieu of that w^{ch} was Appoynted for a highway on the North.

One parcell lying on the East side of the Great River of meadow & fwamp Contayning by Estimacoñ two acres more or leffe Abutting on the great River on the west & on Georg Steels Land toward the East & on Thom: Spensers Land toward the South & on land now or Late belonging to Thomas Munson on the North.

One parcell of vpland Contayneinge by Estimacon three acre (more or Leffe) Abutteing on the highway leading from Georg Steels to the Great fwamp on the west & on John Whites Land & on Nath Wards land on the East & on John Arnolds land on the South & on Georg Stockins Land on the North:

[256] One parcell more of vpland Contayninge by Estimation tenne acres & two roods (more or leffe Abutting on the high way leading from Georg Steels to the great fwamp on the East & on the land now Common Called Rocky hill on the west & on John Arnolds land on the South & on Giles fmiths land on the North.

Land In Hartford upon the Riuer of Conecticut Belonging to Sam^l: Burr & his heires for euer,

One parcell of land which he Bought of Thomas Selden lyeing on the Sowth Side the Riuerett neare the Towne Containing by estimation Two Acres be it more or lefs, abutting upon a Highway Sowth: & North, againft the lands of John Baysey & James Enfigne East and againft the land of Joseph Easton west: recorded May 26: 1668.

One parcell of land which he Bought of James Enfig lyeing in the North meadow Containing by Estimation Two Acres & Two roods be it more or lefs abutting on the great Riuer on the East the litle riuer on the west. Richard Lords land on the North, & on Dorathy Lords land on the Sowth,

more one parcell which he bought of James Enfig lyeing in the North meadow containing by estimation eleuen Acres Two roodes & Twenty Eight pole of meadow & Swamp, abutting on the great Riuer on the East, on the Neck of land on

Sold Jos:
Easton
March 20:
1668

August 3^d 1670:

the west, on Robert Dayes land on the North, & on John Pratts land on the Sowth,

more one parcell of land w^{ch} he bought of James Enfing lyeing in the Neck of land Containing by estimation five Acres one rood & seuenteen pole be it more or lesf abutting on the North meadow Swamp east the way to windfor west W^m Rufcoes land on the Sowth, & Caleb Standlys land North

Recorded auguft 3^d: 1670 recorded these Three parcells, more one parcell of land which he Bought of Edward Grannis wth a mefsuage or Tenement Standing thereon containing by estimation halfe & acre be it more or lesf abutting on the high way Sowth & west & on the litle Riuer North, & on land Some time m^r Andrews's on the East.

more one parcell of land which he Bought of Edward Grannis containing by estimation Two roods be it more or lesf & abbutteth on the high way leading from the mill to the old oxpasture North, & the litle Riuer on the Sowth.

more one parcell of land which he Bought of Edward Grannis being an Island & contains by estimation Two roods, & abutts on m^r Andrews land Sowth, & is compafsed about with the litle Riuer Comonly called the Mill Riuer, recorded March 18: 1671

[257] Land in Hartford Belonging to Thomas Bacon & to his heires foreuer.

One parcell which was giuen him by his father Nath: Bacon: lyeing in the oxpasture containing by estimation Twenty eight acres & one halfe be it more or lefse, & abutts on the Sowth meadow on the east on Nath: Willetts land on the North, & on land formerly Tho. Juds & on Nath Sandfords land on the Sowth & on a High way runing through the great Swamp & on weathersfeild roade on the west.

more one parcell of land lyeing in the Sowth meadow containing by estimation Three acres Twelue parches be it more or lesf, & abutts on the ox pasture on the west, & on land formerly Gregory wintertons on the Sowth & on Jeremy Adams his land on the North & on land formerly Nath wardes & on the Swamp now or late belonging to Arthur Smith on

the East. These Two parcells, of land by a deed of Gift were made ouer to Sd Baccon by his father, & to his heires foreuer as appeares by his deed dated march 6. 1684 & the Same day acknowledged before John Allyn Afsift

recorded this 16 June 1685. $\overline{\text{P}}$ me John Allyn. recorder.

Land in Hartford belonging to John Sad his heires executo^{rs} administrato^{rs} & afsignes foreuer. 1687.

One parcell wth a mefsuage or Tenement Standing thereon containing the Sayd land containes by estimation fower acres be it more or lefs & abutts on High wayes on the Sowth on the east & on the west & on John prats land on the North, John olcot morgaged to Sayd Sad for the payment of Twenty pownds to him with the Intereft after Six pownd In the Hundred to be payd before the Sixteenth day of Auguft One Thousand Six Hundred eighty Nine as appeares by his deed dated 16 Auguft: 1687. then acknowledged before John Allyn Afsift: recorded Feb. 10 1687.

by John sads
order 169a
this record
is vacated:
attest: John
Allyn recorder:

One parcell of land with a mefsuage or Tenement Standing thereon which was morgaged by Nath. Rufcoe. & containes by estimation Two acres be it more or lefs & abutts on a High way on the east on Majo^r Talcots land on the Sowth on Capt^a Allyn's land & Aron Cookes on the west & on the Sayd Cookes land on the North: more one percell in the North Meadow Containing by estimation fowerteen acres be it more or lefs & abuts on John Church his land North & on Zachary Sandfords land on the east & on Thomas Cadwell & Daniel pratts land on the Sowth, & on Dan prats land west. for the payment of fifty pownds in cash unto John Sad. with the Intereft after Six pownd In the Hundred in cash wth in the Space of Two yeares from the date of the deed which was the 4th of october 1687. which was the Same day acknowledged before John Tallcot afsiftant & recorded the 10th of febr: 1687.

One parcell of land which [he] bought of Nathaniel Stowe lyeing in the Sowth meadow swamp containing & being by estimation fower acres be it more or lefse & abutteth west on a High way leading to the swamp lotts & North on land belonging to Georg Graue & east on a watery Hallow or land

belonging to paul Peck & Sowth on land belonging to James Steele as appears by his deed dated July 29 1692. then acknowledged before John Hamlin Com^r & recorded August 26 1692

[258] Febr: Anno dom: 1639

Severall parcells of land in Hertford vpon the River of Cannecticott belonging to Arthur Smith & to his heires forever.¹

viz: One parcell on which his dwelling house now Standeth wth other out houfes yards, & gardens therein being Contayning by Estima two acres (more or leffe) one acre where of he hath fold to John Barnard & now remaynes to the faid Arthur Smith one acre Abutting on the high way lying on the South fide of the little river on the North & on the highway leading from Georg Steels to the South meadow on the South & on Georg Graves land on the west & on John Barnards Land on the East.

One parcell of vpland Containing by Estimation five acres (more or Leffe) which he bought of Willm̄ Gibbins & was parcell of John ffreinds Lott Abutteing on the high way Leading from: Georg Steels to the Great fwampe on the East & on Rocky hill on the west & on James Coles Land on the fouth & on Georg Stockins Land on the North.

Another parcell of vpland Contayning by Estimacon five acres more or leffe abutteing on the high way Leading from Georg Steels to the great fwamp on the west & on the Ox-pasture on the East & on John [259] Bayfees Land on the North & on Willm̄ Gibbins land on the South.

One parcell lying on the East fide of the great river Contayninge by Estimation foure acres (more or leffe) Abutteing on the Great River on the west & on George Steels Land & on the Land now common on the East & on Thomas Spenfers & on Georg Steels land on the North & on John Bayfees Land & on the Land now common on the South.

¹The first six parcels are in the handwriting of the second recorder, the seventh in that of John Allyn. The first six parcels are entered on the Secretary's record vol. 1, part 2, page 35.

One parcell more lying on the East side of the Great River Containing by Estimation two acres more or Less Abutting on Hockanum River on the west & on the Land now common on the East & on James Coles land on the south & on Land sometime Appoynted for John ffreind on the North.

One parcell of fwamp Containeing by Eftimacōn one acre (more or Less) & lyeth in a greater parcell by Eftimacōn five acres Belonging to Willm Blumfeild & James Cole & to Robert Bartlett & to Thom: Bun[c] & to the said Arthur Smith w^{ch} parcell of five acres Abutteth on the Indians Land on the East & on p^t of the South meadow on the west & on James Olmesteads Land on the south & on John Hopkins Land on the North:

One parcell of land lying in the south meadow containing Two acres which he the Sayd Arthur Smith hath bin in pofession of aboue forty years by the Testimony of Joseph Bull Townfeman & James Steel Sen^r & John Merrill it abuts on land that was deacon Mygats North & on land that was Goodman wardes east on Goodman DAVIS Sowth & on the dead swamp west recorded march the 4th 169^d.

[260] Land in Hartford belonging to Thomas kilborne & his heirs & assignes for euer March 14: 167⁸:

One parcell which he received by gift from his father W^m Hill lying in Hockanum & is 17 rod wide & 87 rod in length & abuts on W^m Hill his land on the west, on John Hills his land Sowth, & W^m Hills North & Joseph Hills on the East:

One parcell of land which he bought of Thomas Goodfellow which he had by purchas of John Hill lying in Hockanum containing by estimation one acre be it more or less being Nineteen rod in length & eight rods & a halfe in bredth & abuts on the comon high way east on william Hills land west on his sd Kilborns land North on Henry Arnolds Sowth as appears by a writeing dated 24th april 1659 acknowledged before Sam^l Tallcot Con^r recorded January 31. 1680.

One parcell of Land w^{ch} he purchafed of W^m Buckland & Eliz^a his wife lying on the East side of Connecticott River

being Eight Rods & a half in Breadth; abutting west on Richard Blanchers Land North on Joseph Keeny, South on Richard Keeny & East on Lands of Ebenezer Hills as may appear by his Deed Dated ye ffirst day of Novemb^r 1698 acknowledged the Day before W^m. Pitkin Afs^t.

Recorded Jan^{ry}. 19th. 1698.

Mary Adkins Widdow Relinquifheth all Right title Claime or Interest to the abovementioned parcell of Land & does fully Consent to ye Sale thei^rof as apears by a writting und^r. her Hand & Seal.

Witnesed by Tho: Enfigne & Sam^l. Peck.

[261] Febr: Anno dom: 1639

Severall parcells of Land in Hertford vpon the River of Conecticott belonging to Georg Graves & to his heires forever¹ viz: One parcell of Land on which his dwelling houfe now standeth wth other Out houfes, yards & gardens therein being Contayneing by Eftimacoñ two acres (more or Lefse) Abutting on the high way leading from Georg Steels to the fourth meadow on the South & on James Enfines land on the west & on the highway lying on the fourth side of the little River on the North & on Arthur Smiths Land on the East

One parcell lying in the Little meadow Contayneing by Eftimation one rood & thirteene parches more or Lefse Abutting on Math Marvens on the East & on James Enfines land on the South & on Jam[es] Olmfteads land on the west & on John Arnolds Land on the North.

One parcell lying in the South meadow Containeing by Eftimacoñ two acres two roo[ds] & twenty parches (more or Lefse) Abutting on Stephen Pofts Land on the East & on the highway leading from the towne to the Indians Land on the fourth & on M^r Hopkins land on the west & on the Little river on the North.

One parcell of fwampe lying in the fourty acres Contayneing by Eftimacoñ two [acres] two roods more or Lefse

¹The first eight parcels are in the handwriting of the second recorder with marginal note in that of John Allyn, the remainder of the record in that of John Allyn. The first eight parcels are entered on the Secretary's record vol. 1, part 2, page 19.

Abutting on M^r Hookers land on the East & on M^r Hookers & Jeremy Addams his land on the fouth [262] & Joseph Eafons land on the west & on John Arnolds Land on the North.

One parcell more of fwampe Contayneinge by Eftimacon three acres & two roods (more or Leffe) Abutting vpon Andrew Bakons Land on the fouth & on the great River on the East & on Stephen Pofts Land on the North & on John Whites land & on a parcell of meadow belonging to the faid Georg Graves on the west.

One parcell of meadow lying in the fouth meadow Contayneinge by Eftimacon one acre one Rood more or Leffe Abutteing vpon Stephen Pofts Land & on the faid George Graves his fwamp on the East & on John Arnolds Land on the west & on John Whites Land on the fouth & on M^r Stones land on the North:

One parcell of vpland Contayneinge by Eftimation twenty nine acres & eighteene Parches (more or Leffe) Abutteing vpon the highway leading from Georg Steels to the great fwamp on the East & on the highway that runneth over Rocky hill & on Rocky hill on the west & on James Enfines Land on the North & on Grigory Wiltertons land on the fouth.

One parcell lying in Hockanun Contayneinge by Eftimacon three acres & eighteene parches (more or leffe) Abutteing on the great River on the west & on the vpland on the East [263] & on Andrew Warners Land on the fouth & on James Enfines land on the North.

more one parcell of vpland which he Bought of M^r W^m Andrewes Containing By eftimation Seuen acres & Two roodes which abutteth upon the high way leading from Thomas Watts to Rocky Hill on the Sowth, on Steuen Hopkins land west & East & on m^r Andrews his land on the north.

more one Parcell lying in the oxpature Containing By eftimation Twenty Acres (Be it more or lefs) abutting on the Sowth meadow East & Jeremy Adams his land North, Gregory Winterton land Sowth, & a high way leading into

Octob: 31
1664

Sold
Tho: marshall:
Nou: 2^d
64:

the woods on the west: This parcel was atested By Greg: Winterton.

more one percell of land which he had In exchange of m^r Hopkins lyeing in the Sowth meadow containing By estimation Two Acres & Three Roodes (be it more or lefs abutting on m^r Gibbons his land North the high way west, on Nath. warde & John whites land Sowth, & on Benjamin Harbor & M^r Gibbons land East.

more one percell of land wth a Small Tenement Standing thereon which he Bought of Joseph Arnold Containing by May 29th: 66 estimation Halfe an acre be it more or lefs abutting on John Arnolls land on the Sowth & west on Thomas Catlins land East, on the high way leading from Georg: Steels to the Sowth meadow on the North.

Land In Hartford upon the Riuer of Coñecticut Belonging to George Graue Jun^r: & his heirs foreuer:

one Parcell which he & Thomas Catlin Bought of Andrew Bacon of Hartford Containing By Estimation Six Acres Be Nou: the. 23th 1659: it more or lefs abutt[ing] upon a Hy way leading from Georg Steels into the Sowth meadow on [the] North on Thom: Graues his land East, on Nath: Warde his [land] Sowth, on Thomas Gridley John Arnoll & Rich: Lymon their la[nd West.]

This present writing witneseth that I Nathaniel warde of Norwo[lk] doe giue order to record a contract made between Andrew Bacon & myse[lfe] wherein I binde my self & heirs to make and mayntaine the halfe of the diu[id]eing fence that belongs to the Sowth end of the land that was the widow blifses which halfe did belong to Andrew Bacon to make & now I Nathaniel warde am to make & mayntaine for euer witnefs my hand this 11th of September 1660

witnefs John Barnard, Nathaniel Warde

One parcel of land which he bought of Thomas Catlen wth a mefsuag or Tenement Standing thereon together wth out Houfes ortyards therin being Containing by estimation one acre & Two roods (be it more or lefs) abutting on the high

way leading from Georg Steels to the Sowth meadow on the Sowth and on Joseph eastons land on the weft, & North, & on Thomas Whaples land on the east.

One parcel which he bought of James Steel & was formerly John Wilcox land, lyeing in the forty acres Containeing By estimation Three acres & Two roods (be it more or lefs) abutting on M^r Stones land North on James Enfigns land on the weft, on Georg Graue Sen^r land on the Sowth, & on a wett Coue on y^e east:

[264] Febr: Anno dom: 1639

Severall parcellls of Land in Hertford vpon the River of Connecticott belonging to John Olmstead & to his heires forever.¹

viz: One parcell for a² houfe lott Contayning by Eftimation two roods (more or Leffe) Abutting on the high way leading from Georg Steels to the great fwamp on the East & on the highway leading to John Barnards Land on the weft & on Edward Layes Land on the North & on John Peirces land on the fouth.

One parcell of vpland lying in the [fo]urty acres Contayning by Eftimation one acre & two roods (more or leffe) Abutting on the highway leading from the towne over Rockie hill toward the little river on the North & on the highway leading from the towne over Rocky hill toward the weft on the South & Thom: Gridlyes land on the East & on John Pierces land on the weft

[265] Septm. 1648.

Landes in Harttford vpon the Riuer of Conecticott Belonging To Nehemyah Ollmsted by the Laft will & Teftiment of Jams Olmsted his father & to his hiers for euer.³

viz One pfell of medow & Swamp Lying in the North medow viz Tenn acres & Seenty & one Parches of medow &

¹This record is in the handwriting of the second recorder. All of the parcels are entered on the Secretary's record vol. 1, part 2, page 29.

²First written "on which his dwelling."

³This record is in the handwriting of John Steele. All of the parcels are entered on the Secretary's record vol. 2, part 1, page 68.

Six acres of Swamp by Eftimā be thay More or Less Abutting on the Grett Riuer on the East & on the Neck of Land on the west & on Nickolas Olmstedes Land on the South & on the widdow Standles Land on the North.

One pfall of Land Lying in the Olld oxpastuer Contaiñ by Eftimā Eleuen acres Be it more or les Abutting on the littell Riuer on the west & on a hyway on the East & on John Tayllcottes Land on the South & on Nickolas Olmstedes Land on the North.

One parfill Lying in the Neck of Land Contaiñ by Eftimā Six acres be it more or Les Abutting on the Coupastuer on the west & on the fwamp belonging to the North medow on the East & on Richard Goodmans Land on the North & on Nickolas Olmstedes Land on the south.

One parfell lying in the Littell medow Contaiñ by Eftimā three Roodes & thirty & fiue parches be it more or les which lyeth in a greater pfe[ll] belonging one moyaty of it to Nickolas Olmsted & the other to Nehemyah Olmsted abutting on the Littell Riuer on the South & on a hyway on the North & on Jeerymy addoms his Land & on Grigory wintertuns land on the west

One pfall Lying on the East fide of the Grett Riuer Contayñ by Eftimā two acres & Sixtenne Parches be it more or les which lyeth in a Gretter pfall belonging one Moyaty of it to Nickolas Olmsted & the other to Nehemyah Olmsted abutting on the Grett Riuer on the west & on the vpland on the East & on M^r Chaplings Land on the North & on the widdow Standles land on the south.

One pfall ing lying in the North medow Contayñ by Eftimā two acres two Roodes & twellue Parches of medow & fwamp be it more or les which lyeth in a Gretter pfall Belonging one moyaty of it to Nickolas Olmsted & the other to Nehemyah Ollmsted Abutting on the Grett Riuer on the East & on the littell Riuer on the west & on m^r Chaplins land on the south & on John Steels land on the North.

[266] Febr: Anno Dom: 1639

Severall parcellls of Land in Hertford vpon the River of Conecticott belonging to Richard Olmftead & to his heires forever¹

viz One parcell on which his dwelling house now standeth Containing by Eftimation one acre & one rood more or leffe eight parches whereof he fold to John: fkinner Abutting on the high way leading from the Palafado to the Centinell hill on the East & on Seth Grants & on John Biddells & on Mary Bettses land on the west & on Thom standlyes & on Thom Lord fen^r: & on Richard Lord & on Thom: Lord jun^r: land, on the fouth & on John fkinners land on the North.

One parcell lying in the necke of Land Contayning by Eftimacon two acres more or leffe Abutting on the Cowpature on the west & the fwamp on the East & on Thom. Woodfords land on the North & on John fkinners land on the fouth.

One parcell lying in the west feild Contayning by Eftimation two acres (more or leffe) Abutting on the high way leading leading from the Cowpature to M^r Allins on the East & on Nath: Elyes land on the west & on Thom: Roots land on the North & on Thom: ftantons land on the fouth.

[267] One parcell lying in the fouldjers feild Containing by Eftimation two roods more or leffe abuting on the little River on the East & on the high way leading into the neck of land on the west & on Willm Blunfeilds land on the fouth & on Thom: Allcotts land on the North.

One parcell lying on the East fide of the great River Contayninge by Eftimation foure acres more or leffe Abutteing on the great River on the west & on the land now Common on the East & on Willm Phillups land on the fouth & on Nicholas Ginnings land on the North.

One parcell which he Received in Exchange for p^t of his house lott Contayninge by Eftimacon two acres (more or

¹The first seven parcels are in the handwriting of the second recorder, the eighth to fourteenth in that of John Steele with marginal notes in that of Richard Lord. The first seven parcels are entered on the Secretary's record vol. 1, part 2, page 38; the sixth and seventh are also entered vol. 1, part 1, page 33; the fourteenth, with marginal date "Apr: 1651," vol. 2, part 1, page 85.

leffe) Abutting on the North meadow meadow on the East & on the highway leading from the Little River to the North meadow on the west & North & on Stephen harts land on the fouth.

One parcell for a houfe lott p^t whereof he Received Also in Exchang for the Buryeing place Contayning by Eftimation two roods more or leffe Abutting vpon the Buryeing place on the fouth & on Richard lords land on the North & on the high way leading from the Palafado to the Centinell hill on the East & on John fkinners land on the west^t

One pfill lying in Coupaftuer Contain by Eftimā fower acres & fower parches be it more or less Abutting on a hyway on the East & on the littell Riuer on the west & on Thomas Healles his land on the South & on Richard Churches land on y^e North.

Sold Edward
Stebbing

One pfill more lying in the Coupaftuer wich he bought of John Beddell Contain by Eftimā fower acres & two Roodes & Sixten parches be it more or less Abutting on a hyway on the East & on the littell [268] Riuer on The west & on Robbard Day his land on the South & on Beniamim Munes land on the North.

Sold

One pfill lying in the old oxpafuer wich he Bought of John Biddell Contain by Eftimation two acres be it more or less abutting on m^r: hockers Land on the South & on the hyway leading from the Toune to the littell Riuer on the North & on Seath Grantes land on the west & on william wadsworth his land on the East.

One pfill on wich his Now Dwelling houfe Standeth with other Outt houfes yeardes & gardins thare being wich he Refaiued of Rich. Lord for land belonging to the Sayd Rich olmifted: Contayn by Eftimā two Roodes & twenty parches be it more or less Abutting on the hyway leadding to the mill on the South & on the west & on Thom: lordes land Smo^r on the East & on Rich: lordes land on the North.

One pfill of Swamp lying on the East Side of the greatt Riuer wich he bought of Zachariah filld Contain by Eftimā

¹See *Hartford Town Votes*, page 40.

Two acres be it more or less Abutting on the greatt Riuer on the west & on M^r Allcockes land on the East & on Joseph Eafens land on the South & on Rich: Churches land on the North.

One pfill lying in the North medow wich he bought of william wadsworth Contayñ by Eftimã two Roods & fue parches mor or les Abutting on the hyway lying in that medow on the East & on the littell Riuer on the west & on Rch: Goodmans land on the North & on Thomas Standlas land on the South.

One pfell of Medow Lying in the North medow which he bought of James Coll Contaiñ by Eftimã Three Acres be it more or Les Abutting on the Grett Riuer on the East & on the Neck of Land on the west & on John Willcocks Land on the South & on Land belonging to the Sayd Richard olmfed on the North.

[269] Febr: Anno dom: 1639

Severall parcells of land in Hertford vpon the River of Conecticott belonging to Thomas Bliffe fen^r & to his heires forever.¹

One parcell on which his dwellinge house now standeth with yards or gardens therein being Contayninge by Eftimation two roods (more or leffes) Abuttinge on the high way leading from John Barnards land toward the North on the² west & on Thom Richards land on the North & on Thom Bliffe jun^r: land on the fouth & on Paul Pecks land on the East.

One parcell of vpland Contayninge by Eftimation two acres & two roods (more or leffe Abutting on the high way leading from the Towne over Rocky hill toward the little River on the North & on the highway leadinge from the Towne over Rocky hill toward the west on the fouth & on M^r An-

¹ The first two parcels are in the handwriting of the second recorder, the remaining parcels in that of John Steele. All of the parcels are entered on the Secretary's record vol. 1, part 2, page 43, the third to eighth are entered following land of Thomas Bliss, Jr., and without specific mention of their ownership. They probably were not recorded with the Secretary until after the father's death in 1650.

² The three preceding words are not on the Secretary's record.

drews his land on the East & on Georg hubbards land on the west.

One pfill lying in the forty acres wich he bought of Thomas blis Jun^r: Contain by Eftimā two acres be it more or less Abutting on a hyway leading from the Towne o^r Rockihill toward the littell Riuer on the North & on a hyway leading from the towne o^r Rockihill Towerd the west on the South & on land Now Common on the west & on land Now or latte belonging to John perce^r on the East.

One pfill of vpland Contain by Eftimā fue acres be it more or les pt: whareof he bought of Thomas bliss Jun^{or} & pt: he Recaiued of the Toune which pt did Sum tyme beloung vnto John Sabells abutting on land belonging to the fayd Thomas bliss Sino^r on the East & on land belonging to Thomas bunc on the North & on the widdo richardeses land on the South & on land now Common on the west.

One pfill of vpland Contain by Eftmā two Roodes be it more or less wich he recaiued from the toune & ded Sum tyme belong to John Sabbells abutting on hyways on the on the North & on the East & on & on Thomas bunces land on the west & on Robbord borttletes land on the South

[270] One pfill of vpland Contain by Eftmā Nyneteene acres be it more or less wich lyeth in a greater pfill whare James Coll & william hilles haue a pt. which greater pfill abutteth on Rockihill on the west & on wetherfild bounes on the South.

One pfill lying neere hockanum pt whareof he bought of Thomas bliss Jun^{or}. Contain by Eftimā Six acres be it more or less abutting on the greatt Riuer on the west & on a hy way on the East & on m^r hopkineses land on the South & on gylles Smithes land on the North.

One pfill lying on the East fide of the greatt Riuer p whare of^s did belong to Thomas blis Jun^{or} Containing by Eftimā twenty & fue acres be it more or les & lyeth vnto the east Eand of the bounes of the Towne Abutting on a hy way

¹The Secretary's record, probably by error, says "Parr."

²The Secretary's record says "Ju^r."

³After "Riuer" the Secretary's record says "w^{ch} was the diuident that."

leadding towards wethersfilld on the west & on land Common to the Jurifdicti. of Conecticot on The East¹

1650

Land in Harttford belonging to the widow Bles & to her heirs for ever.²

viz: One pfeil on which a Mesuag or Tenymett Now Standeth with other outt houfes yerdes or Gardins thare in being which Thomas Bles Sen^r Boughtt of william Hide Containⁿ by Eftemā fower acres & Two Roodes be it more or Les Abutting on a hy way Leding frō Georg Steels to the South medow & on John Arnoldes Land on the North & on John Whightes Land on the South & on Thomas Gravees Land on the East & on the west.

One pfeil Lying in the South medow Containⁿ by Eftemā fower acres be it more or Les which Thomas Bles sen^r bought of william Hide Abutting on Androw Backens Land on the west & on Nathanel wardes Land on the East & on william Blomfelldes Land on the South & on a hyway on the North.

One pfeil Lying Neere the Wollfe Pound which Thomas Bles fino^r Bought of william Hide Containⁿ by Eftimā Three acres be it more or Les Abutting on the hyway Leding frō Georg Steels to the Grett Swamp on the west & on John whightts Land & on Nathaniell wardes Land on the East & on John Arnoldes Land on the South & on Georg Stockings Land on the North.

[271] Febr: Anno: Dom: 1639

Severall parcells of land in Hertford vpon the river of Conecticott belonging to Richard Butler & to his heires forever.³

One parcell on which his dwelling houfe now standeth wth yards or gardens therein beinge Contayning by Eftimacon two acres (more or leffe) one acre wherof he sold to ffrancis

¹The east bound is not given in the Secretary's record.

²This record is in the handwriting of John Steele. All of the parcels are entered on the Secretary's record vol. 2, part 1, page 56; with marginal date "fibr: 1650."

³The first six parcels are in the handwriting of the second recorder, the seventh with marginal note in that of William Andrewes. The first six parcels are entered on the Secretary's record vol. 1, part 2, page 36; the seventh vol. 2, part 2, page 167.

Andrews & now remayneth by Eftimacon to the faid Richard Butler one acre Abuttinge on ffrancis Andrews land on the North & on the highway leadinge from Georg Steels to the fouth meadow on the fouth & on the high way leadinge from Georg Steels to the mill on the weft & on John Bayfees land on the Eaft.

One parcell lying in the South meadow Contayning by Eftimacon foure acres more or leffe Abutting vpon the ox-pafture on the weft & on the great fwamp & on M^r Hains his fwamp on the Eaft & on Georg Stockins land on the fouth & on Thom: Judds land on the North.

One parcell lyeinge on the Eaft fide of the great River Contayninge by Eftimation one acre (more or leffe) Abuttinge on the great River on the weft & on the vpland on the Eaft & on Iofeph Maggotts land on the North & on Georg ftockins land on the South.

One parcell lyinge in the little meadow Contayninge by Eftimacon one rood (more or Leffe) Abutting on Math: Marvens Land on the Eaft & on James Olmefteads land on the weft & on Thom Judds land on the South & on Thom: Bulls land on t[he] North.

[272] One parcell lyinge in the great fwampe Con-
tayneinge by Eftimation two acres (more or leffe) abutteinge on Grigory Wiltertons land on the North & on Willm Andrews his land on the fouth & on M^r Hains his land on the weft & on Jeremy Addams his land on the Eaft.

One parcell of vpland lyeinge on the weft fide of the townē Contayning by Eftimation nine acres (more or leffe) Abuttinge on John Hopkins his Land on the weft & on Willm Andrews his land on the Eaft & on Iofeph Maggotts land on the North & on a Common high way on the fouth.

One parcell of meadowe lying in the North meadowe which he bought of M^r John Taylcott contayning by eftimacion three roods be it more or lefs and was fometimes the land of Nathanael Ely abutting upon Richard Butlers owne ground on the North and upon the ground of John Pantree on the Eaft, and upon the Ryveret on the South and on the West. Anno. Domi.
1652.

[273] February 15. 1672 John Plumbe By a writeing of this date made ouer to thomas Burr one Black Cowe which he Bought of Jos: Nash for security for the payment of Three pownds Ten shillings, recorded August 5: 1673.

Land in Hartford upon Conecticott belonging to Benjamin Hills his heirs and afsignes foreuer March 14: 1674: lying about Hoccanum

One parcell which he receiued by guift from his father W^m hill lying in Hoccanum & is Two Hundred & Six rod in length & Seuenteen rod in bredth & abutts on W^m Hill Sen^r. on the west on Joseph Hill on the Sowth & W^m Hill on the North & on the East.

[274] Febr: Anno dom: 1639

Severall parcells of Land in Hertford vpon the River of Conecticott belonginge to Willm̄ Holton & to his heires forever.¹

viz: One parcell on which his dwelling houfe now standeth² Contayninge by Eftimation two roods (more or Leffe) Abuttinge on the high way leadinge from Georg steels to the great fwamp on the on the East, & on the high way leading from Georg Steels to Thom: Richards his Land on the North & on Thom: Seldens³ land on the west & on Paul Pecks land on the fouth.

One parcell of vpland Contayninge by Eftimation foure acres (more or leffe) Abuttinge on Richard Rifelies land on the East & on Willm̄ Andrews his land & on Willm̄ Blumfeilds land on the fouth & on Willm̄ Blumfeilds land on the west & on John Barnards land on the North.

One parcell lyinge on the East fide of the great River Contayneing by Eftimacon three acres (more or leffe) Abuttinge on Nath: Elyes Land on the west & on Arthur smiths land on the fouth & on Thom Judds land & on Hockanum River on the North & on the land now common on the East.

¹The first three parcels are in the handwriting of the second recorder, the fourth and fifth in that of John Allyn. The first four parcels are entered on the Secretary's record vol. 1, part 2, page 40.

²The Secretary's record says "for a houfe lotte."

³The Secretary's record says "Richards."

One pfill for a house lott on the East Side of the greatt Riuer Contain by Eftimā one acre be it more or les Abutting on the greatt Riuer on the west & on a hyway on the East & on hinery wackleas land on the South & on william bloumfilldes land on the North.

[275] One pfill lying by hockanum Riuer Contain by Eftimā thirty acres be it more or less pt where of he bought of John moda & a nother pt: of John halles & a nother of Rich: Wrifla & a nother pt: of James Coll Abutting on a hyway on the East & on Hockanum Riuer on the west & on the deuididentt lyne between the South & North Side on the North.

Hartford march; 14: 1674: Land in Hartford belonging to Joseph Hills his heirs & assignes for euer lying about Hoccanum.

One parcell of land which he received by guift from his father W^m Hill & lyeth in Hoccanum & is 206: rod in length & 17 rod in width, & abutts on Thomas kilborns lands on the west, on John Hills land on the Sowth, on Benjamin Hills on the North on the Sd W^m Hill Sen^r land on the east

Know all men by these p^resents that I Thomas Hofmore of Hartford on conecticut in Confideration of a certain Sum of money allready receiued of W^m Hills of the Same Town haue & hereby doe giue grant alien afsigne & pafs over vnto the Sayd W^m Hill his heirs & assignes all my right title & Interest vnto lands on the east Side the great riuer not onely that which the Sayd Hill is all ready possefised of for which I haue giuen a deed of Sale But also any other land that now appeares to appertain to me by Town records or other instruments of procuration to haue & to hold possefse & enjoy for euer the Sayd lands to him Selfe & his heires without any evjction or moleftation from me the sayd Thomas or any other from by or under me I doe likewise afsigne my right & interest in the contents of certain deeds or conuayances unto the proper use & benefitt of the Sayd W^m. Hill & his heirs & assignes one of m^r John webster one of Richard Butlar one of Thomas Judd, one from Giles Smith & one from Richd

Billing all refering to the lands fore mentioned both that which was my own proper deuifion of land there, & the other percells fore mentioned the whole computed to be In number Six Hundred Thirty nine acres more or lefs in confirmation of the premifes I haue hercunto Signed & Sealed this Sixth of March in the yeare one thoufand fix hundred Seenty eight 1678

Thomas Hofmore & a feale

Signed Sealed & deliuered before us.

Daniel Clarke

william Pitkin Thomas Hofmore perfonally appeared
will: warren this 8 march 1678 & acknowledged
the aboue mentioned to be his voluntary act & deed before me.

James Richards Afsift.

The aboue written is a true copy of the originall being recorded March 10:1678 by John Allyn recorder

[276] Febr: Anno Dom: 1639

Severall parcells of land in Hertford vpon the River of Conecticott belonging to Willm Hills & to his heires forever.¹
viz: One parcell on which his dwelling houfe now ftandeth wth other Outhoufes yards & gardens therein beinge Contayneinge by Eftimation one acre & one Rood more or Leffe Abutting on the high way lying on the fouth fide of the Little River on the North & on the high way Leading from George fteels to the fouth meadow on the fouth & on the high way leadinge to the oxpafure on the Eaft & on Samuell Wakemans Land on the weft.

One parcell of vpland Contayning by Eftimation feaven acres (more or leffe) Abutting on the oxpafure on the Eaft & on the highway leading from Georg fteels to the great fwampe on the weft & on Richard Lymans land on the fouth & on Willm Gibbins his land on the North.

One parcell of vpland Contayning by Eftimation nine acres more or leffe Abutting on the high way leading from Georg fteels to the great fwamp on the Eaft & on the land

¹The first six parcels are in the handwriting of the second recorder, the remainder of the record in that of John Allyn. The first six parcels are entered on the Secretary's record vol. 1, part 2, page 24.

now Common Called Rocky hill on the west & on Richard Lymans land on the North & on Willm Gibbins his land on the fouth.

[277] One parcell lying in the fouth meadow Contayning by Eftimacon one acre two roods (more or Lefse) Abutting on a poole of water on the East & on a parcell of land for a Cowpasture on the west & fouth & on Richard Lymans land on the North.

One parcell more lying in the fouth meadow Contayning by Eftimation one acre & two roods more or leffe Abutteing vpon a parcell of land belonging to Nath: Ward Andrew Warner & divers others & now vndevided on the East & on John Moodyes land on the west & on Richard Lymans land on the fouth & on Willm Blumfeilds land on the North.

One parcell more lying in the fouth meadow Contayning by Eftimation one acre and one Rood more or leffe Abutting vpon the highway leading from the Towne to the Indians land on the North & on John Whites land on the fouth & on M^r Hopkins his land on the west & on land fequestred for Jonathan Ince on the East.

W^m Hills hath Bought of Thomas Hofmore one parcel of vpland lyeing in Hockanum being five Hundred & Seuen-
 teen Acres, wth the allowance abated for y^e lying of it in that
 place: recorded
Janu: 28th
1663

more he hath Bought of Thomas Hofmore one parcel of meadow lying in Hockanume, Containing by estimation Tenn acres of Meadow, wth the waste land belonging thereunto: The meadow abutts on y^e great riuer west on the upland east, on m^r Hookers land North & on m^r wells his land Sowth: These Two parcels were Sold by Thomas Hofmor: the 22th of march 1652: as by the dead appears which was witnesed by Jonath: Gilberd & Frances Hofmore:

more one parcell of land which he Bought of Frances Andrews Containing By estimation Three Acres Two roods & Twenty Nine rod of meadow In Hockanum abutting on the great Riuer west on the vpland on the east on George Graues land on the Sowth & on the land of Andrew Bacons North,

this land was Sold By Frances Andrews to W^m Hill & payd for By the sayd Hill to Goodman Stebbing By appoyntment of y^e Sayd Andrews as Teft: Georg Graue.

[278] W^m Hill doth grant To W^m Hill his Son to John Hill Joseph Hill, Benjamin Hill & Thomas kilborn that they their heirs & Succesors Shall for euer haue fre liberty to pafs, throw the Sd W^m Hills lott from the high way on the East to Hoccanum meadow on the west on the Sowth Side of Sd W^m Hills lott, to pafs wth cart & Horfs according as they Shall haue occafion

Land In Hartford upon Conecticott belonging to W^m Hill Jun^r & his heires & afsignes foreuer March: 14: 167⁸: lyeing about Hoccanum.

One parcell of land which he receiued by guift from his father W^m Hill Sen^r & is Seventeen rod in bredth, & abutts on John Hill his land on the west on Phillip more on the Sowth on W^m Hill Sen^r on the North, & on the end of the 3 mile granted to Hartford for their firft Bownds on the East.

more one parcell of land giuen him by his father in the Waft land & is boggy meadow containing about Two acres & a halfe be it more or lefs & abutts' on the Schole meadow on the west & on m^r Hookers land North on m^{rs} wells his land Sowth & W^m Hills fen^r his upland east this recorded by W^m Hills fen^r defire March 10: 167⁸

[279] Febr: Anno dom: 1639

Severall parcells of Land in Hertford vpon the River of Conecticott belonging to George Hubbard & to his heirs forever.¹

viz One parcell lying in the fourty acres Contayning by Eftimacon three acres more or Lefse Abutting on the high way leadinge from the Towne over Rocky hill on the North (towards the little River) & on the high way leadinge² over Rockye hill toward the west on the south & on Thomas Bliffes land on the East & on Edward Laves land on the west.

¹This record is in the handwriting of the second recorder. All of the parcels are entered on the Secretary's record vol. 1, part 2, page 41.

²The Secretary's record here inserts "from the Towne."

One parcell which he bought of Jeremy Addams Contayning by Eftimation one rood (more or leffe) abutting on the high way leading from Georg Steels to the fourth meadow on the fourth & on Jeremie Addams his land on the North & East & on Joseph Eafons land on the west.

One parcell¹ lyeinge on the East fide of the great River Contayneing by Eftimation foure acres (more or leffe) Abutting on the great River on the west & on Thomas Allcotts land on the East & on Thom Seldens land on the North & on John Ginnin[gs] his land on the fourth.

[280] To all christian people to whom this present writing shall come John Haines of Henington in the County of Suffolk Clerck sendeth greeting &c:

Know yee that I the Sayd John Haines as well in Consideracon of one Hundred & Seenty pownds of lawfull money of england to me By Joseph Haines of Hartford in the Colony of Conecticut in new england Clerk to be duely & truely payd of which Summe I owne & acknowledg that I haue receiued five & twenty pownd before the fealeing of this present writing, as for diuers other good causes & considerations me thereunto moueing haue graunted Bargained & Sold & by these presents doe graunt Bargaine & Sell to the Sayd Joseph Haines my loueing Brother all that my Mansion house out houfes together with all the land both pasture meadow grownd vpland & woodland unto mee belonging Scituate & being with in the Towne of Hartford in the Colony of Conecticut in New England afoarsayd, as also all that third part of a farme which was formerly my Brother Rogers together with all other land of what Nature soeuer unto mee belonging lyeing & beeing wth in the village called Hockanume on the east Side of the great Riuer with in the Colony of Conecticut in New england afoarsd together wth all rights titles priuiledges & emoluments thereunto belonging to haue & to hold the Same to the Sayd Joseph haines his heires executo^r Administrato^r & afsignes foreuer, to his & their owne proper use & uses, & as his & their own proper estate for euer In witness whereof

¹The Secretary's record here inserts "of fwamp."

I haue hereunto Set my hand & Seale this third day of February in the eighteenth yeare of the Raighn of o^r foueraigne Lord Charles the Second by the grace of god of England Scotland France & Ireland King Defender of the Fayth &° & in the yeare of our Lord Christ 1665

Signed & Sealed in the
 prefence of us witneses
 his

John Haines O Seale

John M Rodwell This 4th of July 1666: m^r Mathew
 marke Allyn By order from M^r John
 william Moore Haines put m^r Joseph Haines into
 Sarah Brownrigg the pofefsion of the houseing &
 land By the aboue written deed Sold & Confirmed to the Sayd
 M^r Joseph Haines before us as witneses

John Tallcott John Allyn

This aboue written is a true Coppy of the origanell being
 Examined Compared therewith & recorded March 2^d 166⁷
 ¶ me John Allyn register.

[281] Febr Anno dom: 1639

Severall parcell of Land in Hertford vpon the River of Conneticott belonging to Richard Rifelye & to his heires forever.¹

viz One parcell on which his dwelling houfe now fstandeth wth yards, & gardens therein beinge Contayninge by Eftimacoñ two acres & three roods (more or leffe) Abuttinge on the high way leadinge from George steels to the great fwampe on the East & on Willm Holtons land on the west & on Will Andrews his Land on the fouth & on John Peirc[es] Land on the North.

One parcell of vpland Contayneing by Eftimation two acres & three Roods more or Leffe Abuttinge on the high way leading from Georg Steels to the great fwampe on the East & on the Land now Common Called Rocky hill on the west & on the high way leading from the Towne over Rocky

¹ The first three parcels are in the handwriting of the second recorder, the fourth to sixth in that of John Steele. The first three and the fifth parcels are entered on the Secretary's record vol. 1, part 2, page 40; the sixth with marginal date "May: 1648" vol. 2, part 1, page 52.

hill toward the west on the North & on Giles smiths Land on the south.

One parcell lyeing on the East side of the great River Contayneing by Estimation foure acres more or less abutting on the great River on the west & on Thomas Allcotts land on the East & on Thomas Bunfes land on the North & on John Moris his land on the south.

One pfill lying in the Swamp on the East Side of the greatt Riuer Contaiñ by Estimā fower acres be it more or less Abutting on the greatt Riuer on the west & on land now Common on the East & on Thomas bunces land on the North & on Joseph Eafens land on the South¹

One pfill which he Recaiued of william hotten Contaiñ by Estimā fower acres be it more or les Abutting on [282] on land belounging to y^e sayd Richard Riflea for a house lott on the East & on william bloumfildes land on the west & on the South & on John barnerdes land on the North.

One pfill of vpland Contaiñ by Estimā two acres & one Roode be it more or Les which he Recaiued in exchange for a pfill Contaiñ by Estimā two acres & three Roodes which pfill Now so Exchanged Abutteth on Georg Steeles Land on the East & on John Bayfes Land on the west & on the hyway Leadding frō the Towne to Rocke hell on the North.

Land in Hartford vpon the River of Conecticott belonging to John Hills & his heirs & afsignes for euer: March: 14: 167^q: lying about Hoccanum.

one parcell of land which he receiued By giuft from his father William Hill Contayneing by estimation Thirty one acres & fowre rod be it more or les and is all that parcell of land lyeing wth in these abutments viz on the Sd W^m Hill his land on the west on Phillip more & Henry Arnolds land on the south on Tho: kilborn & Joseph Hills on the North & on W^m Hill Jun^r. on the east, & it is 292 rod in length & seventeen rod in bredth, the Sd John Hills to allow a highway for W^m Hill Jun^r of a rod bredth from east to west the whole length of his lott, to be to him & his heirs foreuer for their own proper use

¹ This paragraph has been crossed out in the original record.

to goe with carts or horfes on the Sowth Side of the afoarsd lott.

[283] Febr: Anno dom 1639

Severall parcell of Land in Hertford vpon the River of Conecticott belonging to Giles finith & to his heires forever.¹

viz: One parcell on which dwelling houfe now ftandeth Contayning by Eftimacon two roods (more or leffe w^{ch} he bought of M^r Willis & was parcell of his houfe Lott & abutteth on the high way leading from John Moodyes toward Wetherfeild on the weft & on the high way leading from Georg Steels to the fourth meadow on the North & on M^r Wilyis his Land on the fourth & Eaft.

One parcell of vpland Contayning by Eftima[] fix acres (more or Leffe) Abutting on the high way leading from Georg Steels to the Great fwa[mpe] on the Eaft & on the land now Common Called Rocky hill on the weft & on Rich: Rifelyes land on the North & on Willm̄ Hides land on the fourth

One parcell of fwampe lyeinge on the Eaft fide of the great River Contayneing by Eftimation three acres (more or leffe) Abutting on the great Riv[er] on the weft & on Thomas Allcotts land on the Eaft & on Robert Bartletts Land on the North & on Thomas Gridlyes land on the fourth

One parfill of land lying nere hockanun Contayning By Eftimā three acres be it more or les Abutting on the greatt Riuer on the weft & on the hyway leading Toword wetherfilld on Eaft & on william Wefleaes land on the North & on william Blomfilldes land on the South.

[284] Land In Hartford In Conecticut belonging to Andrew Benton & to his heires foreuer.

One parcell of land on which his dwelling houfe now Standeth which he Bought of Captⁿ John Tallcott & John Allyn (agents Impowered by the Generall Court of Coñecticut May the 14: 1668) containeing By estimation Three roods

¹The first three parcels are in the handwriting of the second recorder, the fourth in that of John Steele. The first two parcels are entered on the Secretary's record vol. 1, part 2, page 39.

be it more or less abutting on a high way leading to wethersfield on the East & on a high way leading to Farmington on the North & towards the west, & on Thomas Hofmor his land South.

more one parcell of upland which he bought of the Sayd John Tallcott John Allyn &c containeing by estimation Twenty Acres be it more or less & abutts on a High way west & on m^r Willys & m^r whittings land East & on m^r Richards land North, & on Samuel Moody his land South

These parcells of land were formerly Nath. Greensmiths & now Sold to Andrew Benton & recorded to him March 11th 167th:

more one parcell of upland which was giuen him by George Stocking to be to him & his heirs that he hath by the Sayd Stockings daughter Containing by estimation eight acres be it more or less & now by exchange with Samuel Moody the Sayd land doth abutt on on a High way on the east & on the North & on Sam^l Moody on the west & on land formerly Tho: Seldens now Nath Coles on the South recorded Decemb^r. 12: 1680.

[285] Febr: Anno dom: 1639.

Severall parcells of land in Hertford vpon the River of Connecticut belonging to Thomas Selden & to his heirs forever.¹

viz One parcell of vpland Contayneing by Estimation two roods (more or lesse) Abutting on the high way leading from Georg steels to Thomas Richardses on the North & on the high way leading to John Barnards land on the west & on Willm Holtons land on the East & on Paul Pecks land on the south.

One parcell of vpland lyeing in the fourty acres Contayneing by Estimation two acres more or lesse Abutting on the high way leading from the Towne over Rocky hill toward the little River on the North & on the high way leading from the

¹ The first four parcels are in the handwriting of the second recorder, the last two in that of John Steele. The first four are entered on the Secretary's record vol. 1, part 2, page 29; the last two vol. 2, part 1, page 14.

Towne over Rocky hill toward the west on the south & on Francis Andrews land on the west & on John Wilcocks land on the East.

One parcell of vpland Contayneing by Eftimacon two roods more or lesse which he boug[ht] of John Barnard & John Barnard bought it of Arthur Smith & was parcell of his house lott Abutting on the highway lying on the south side of the little River on the North & on John Barnards land on the south & East & Arthur Smiths land on the west

[286] One parcell of swampe lying on the East side of the great River Contaynieng by Eftimacon two acres (more or lesse) Abutting vpon the great River on the west & on Thomas Allcotts land on the East & James Wakelyes land on the North & Georg Hubbards Land on the south.

One pfill on which his dwelling house Now Standeth with other out houses yerdes & Gardins there in being which he boughtt of Arter Smith. Contain by Eftimā Two Roodes be it More or Les Abutting on the hyway Lying on the south side of the Littell Riuer on the North & on John Barnordes Land on the South & on Georg Graues his Land on the west & on Land belonging to the sayd Thomas Sillden on the East.

One pfill of Wodland Contain by Eftimā Six acres & two Roodes be it more or Les Abutting on the hyway Leding frō George Steelles to the Grett Swamp on the East & on the hyway Lying by Rockehell on the west & on Georg ftockings Land on the North & on Land Now or Latte belonging to on the south.

[287] Land In Hartford on the Riuer of Conecticut belonging to Thomas Selden of Hartford & his heirs foreuer¹

One percell of land which his mother Bought of James Enfigne, & By a writing vnder her hand dated march 19 6 $\frac{1}{2}$ ordered it to be Recorded to her Sonn Thomas, which sayd parcel of land lyeth In the forty Acres & Contayneth By estimation fower Acres & Two Roodes (be it more or les) & abutts on the land of Andrew Warner South on Thomas

¹This record is in the handwriting of John Allyn.

Hofmors land North on John Arnolds land East & on undiueded land west

more one parcell of land wth a mefsuag or Tenement Standing thereon which formerly belonged to his father & now By a writing dated Aprill 20th: 1668 is By his mother & Father law refigned to him: the Sayd percell of land Containes by estimation one Acre be it more or lefs abutting on the high way lyeing on the Sowth Side of the litle Riuer on the North, & on John Barnards land on the Sowth. on George graue his land on the west, & on John Barnards land on the East.

more one parcell of land lyeing in the forty Acres Containing by estimation Two Acres more or lefs. abutting on the High way leading from the Town ouer Rocky Hill toward the litle Riuer on the North, & on the High way leading from the Towne ouer Rocky Hill toward the west on the Sowth, & on Frances Andrewes land on the west, & John Willcox his land on the East:

Sold Sam^l
Burr:

more one parcell of woodland Containing by estimation Six Acres & Two Roodes be it more or lefs, abutting on the high way leading from George Steeles to the great Swamp on the East & on the High way lyeing by Rocky Hill on the west, & on George Stockings land on the North & on land now or late belonging to on the Sowth: Confirmed Aprill: 20th: 1668.

[288] Febr Anno dom: 1639

Severall parcells of land in Hartford vpon the River of Conecticott belonging to Richard Lyman & to his heires forever.¹

Viz: One parcell on which his dwelling houfe now ftandeth with other Outhoufes, Yards, & gardens therein being Contayneing by Eftimation three acres & on rood (more or Leffe) Abutting on the highway leading from Georg Steels to the fourth meadow on the North & on John Arnolds land & on Willm Hides land on the East & on Stephen Pofts Land on the fourth & on Thomas Bulls land on the west

¹ This record is in the handwriting of the second recorder. All of the parcels are entered on the Secretary's record vol. 1, part 2, page 23.

One parcell of vpland Contayning by Eftimation eight acres more or Leffe Abutting on the high way leading from Georg fteels to the great fwamp on the weft & on M^r Wilyiffes land on the Eaft & on Willm Hills his land on the North & on John Moodyes land on the fouth.

One parcell more of vpland Contayning by Eftimation twenty acres more or Leffe Abutting on the high way leading from Georg fteels to the great fwampe on the Eaft & on the land now comon Called Rocky hill on the weft & on John Bayfees land on the North & on William Hills his land on the fouth.

One parcell lying in the fouth meadow Contayning by Eftimation feaven acres (more or leffe) Abutting on the oxpafure on the weft & on William [289] Hides¹ land on the fouth & on John Moodyes land on the North & on the Eaft

One parcell more lying in the fouth meadow Contayning by Eftimation two acres (more or Leffe) Abutting on the Oxpafure on the weft & on Nath: Wards land on the Eaft & on John Moodyes land on the North & on Jofeph Maggotts land on the fouth.

One parcell of fwampe lying on the Eaft fide of the great River Contayning by Eftimation fix acres mo[re] or Leffe) Abutting on the Great River on the weft & on Thomas Allcotts land on the Eaft & on the North & on Robert Bartlets land on the fouth.

Land in Hartford belonging to Jofeph Hills & his heires & afsignes for euer January 2^d 1678

One parcell of land which he Bought of william Hills Sen^r. his father Containing by estimation fower acres & a halfe be it more or lefs & and abutts upon Captain Bulls land Weft, & Sides North upon the Sayd Bulls land & William Hills land Sen^r South & upon his fathers land upon a wallnutt Tree now Standing & so runing the lyne Straight to the high way eaft the land is to be Sixteen rod wide, & was recorded by w^m

¹ The Secretary's record says "Hills."

Hills Senio^r his desire Signified under his hand December 26: 78. witnessed by Tho: Edwards & John Kilborne Jun^r.

more one parcell which he bought of Capt^m Tho: Bull being vpland Containing by estimation foure acres be it more or lefs abutting on land that was formerly John Lattimores on the west on W^m Hills land Sowth & east & on land formerly Gregory wintertons on the North:

more one parcell of land being meadow land at Hoccanam Containing by estimation Two acres & a halfe & Twenty foure pole. be it more or lefs & allfo a High way throw william Hills meadow to this Meadow, the Sayd land abuts on the great River west & on W^m Hills land east & Sowth & on m^r Hookers land North.

more one parcell of land vpland which was Sometime the land of Gregory Wintertons being Nine rod wide & Three miles long abutting on Hocanum Meadow west & land formerly Andrew warners on the North, & Thomas Hofmores on the Sowth on the wilderness east, These 3 laft parcells of land Capt Thomas Bull Sold to Sd Joseph Hill, By a deed vnder his hand & Seale witnessed by Caleb wattson & Samuel Preston, & acknowledged before John Allyn Afsistant feb: 23. 1679. the deed bears date december. 26. 1679:

[300] Land In Hartford upon Conecticut Belonging to M^r Andrew Belcher & his heirs & afsignes foreuer.

One parcell of land which he Bought of m^r Jonathan Gilbert Containing by Eftimation fifty Six Rodds & a halfe be it more or lefs & is fower Rods & halfe wide on the west & on the East & Twelue rod & a halfe In depth, & abuts on the land of m^r Jonath Gilbert Sowth & East, & on Robt Reeue his house lott one the North, & on the high way leading from the Bridg to the meeting house on the west. all which was confirmed to him By a deed of Sale dated Decemb^r. 30th 1671 Signed & Sealed by the Sd M^r Jonath Gilbert. & witnessed ¶ Joseph perfons Sen^r & Samⁿ Martyn

[301] Febr: Anno dom 1639

Severall parcells of Land in Hertford vpon the River of Conecticott belonging to John White & to his heires forever.¹

¹The first seven parcels are in the handwriting of the second recorder, the

viz One parcell on which his dwelling houfe now ftandeth wth other outhoufes, yards, or gardens, therein being Contayning by Eftimation two acres more or leffe p^t whereof he Received in Exchang wth M^r Hopkins for p^t of his houfe lott abuttinge on the high way leading from John Moodyes into the fourth meadow on the fourth & on the high way leading from Willm Hillfes to the Oxpafture on the weft & on M^r Hopkins his yards & other land of his on the North & on the Eaft.

One parcell lying in the fourth meadow Contayninge by Eftimation Eleaven acres & one Rood (more or leffe) Abutting on Thom: Osmers land on the Eaft & on M^r Wilyis his land on the fourth & on Nath Wards land on the weft & on M^r Hopkins his land & on the high way leading from the Towne to the indians land on the North

One parcell lying in the fourth acres of meadow & fwamp Contayning by Eftimation nine acres & two roods more or leffe Abutting on the fwamp by the great River on the Eaft & on Thomas Osmers land on the fourth & on the weft & fwampe lyinge Between Nath: Wards five acres, & this land, on the weft & on Andrew Warners land & on Georg fteels & on James Enfines & on Andrew Bacons & on John Arnolds & on Georg Gravefes & on Stephen Pofts land on the North.

One parcell lying in the Oxpafture Contayning by Eftimation fix acres (more or leffe) Abutting on the high way [lead]ing from John Moodyes toward Wetherfeild on the E[aft] [302] & on Nath: Wards land on the fourth & on Willm Hides land & on Thomas Gridlyes land & on John Moodyes land on the North & on Willm Hides land & on other fmall lotts on the weft.

One parcell lying in the Oxpafture Contayning by Eftimation twenty feaven acres (more or leffe) Abutting on the

eighth following in that of John Steele, the last with marginal note in that of John Allyn. The first seven parcels are entered on the Secretary's record vol. 1, part 2, page 12; the eight following with marginal date "March: 28. 1651" against the first of them vol. 2, part 1, page 82.

¹ The Secretary's record here inserts "the wette."

fouth meadow on the East & on M^r Whitings Land on the fouth & on M^r Hopkins his land on the North & on the west.

One parcell of meadow lying in Hockanum Contayning by Eftimation eight acres one Rood (more or leffe Abutting on the great River on the west & on the vpland on the East & on M^r Hooker land on the fouth & on Andrew Warners land on the North.

One parcell lying in the Little meadow Contayning by Eftimacoñ two acres (more or leffe) Abutting on the great River on the East & on Andrew Warners land on the fouth & on the high way lying North & fouth in that meadow on the west & on Nath: Wards land on the North:

One pfell Lying in the Littell Medow Which he bought of Nathaniell Ward Contaiñ by Eftimā Two¹ Acres be it more or Les Abutting on the Grett Riuer on the East & a hyway Lying North & fouth in that Medow on the west & on John Pantrees Land on the North & on Land belonging to the fayd John Whight on the fouth:

One pfell Lying in the Littell Medow which he bought of Andrew Warnor Contaiñ by Eftimā Two Acres & tow Roodes be it More or Les Abutting on the Grett Riuer on the East & on & on a hyway lying North & fouth in that Medow on the west & on a hyway leding frō the towne to the Grett Riuer on the South & on John Whightes Land on the North

[303] One pfell of Land Lying in the forty Acres which he bought of Andrew Warnor Contaiñ by Eftimā Seuen Acres be it More or Les Abutting on Thomas Ofmores Land on the South & on The Wett Swamp on the West & on Andrew Warnors Land on the North & on & on Land belonging to the fayd John Whight on the East.

One pfell of Swamp Contaiñ by Eftimā Tenn acres be it More or Les Abutting on Wetherfilld Boundes on the South & on Jerymy Addoms his Land on the North & on Nathanell Willites Land on the west & on John Willcockes Land on the East

One pfell Lying in the Littell Medow Contaiñ by Eftmā Two Acres & Two Roodes be it More or Les partt where of

¹The Secretary's record says "One."

he Bought of M^r webfter & a Nother partt he bought of John Mode¹ Abutting on the Littell Riuer on the South & on M^r Stones Land on the West & on a hyway Leding frō the Towne to the Grett Riuer on the North & on william Androwes his Land on the East.

One pfell of Medow & Swamp Contaiñ by Eftimā Tenn Acres be it More or Les Abutting on Nathaniell Wardes Land on the weft² partt where of he bought of Androw Warnor Abutting on the Wetherfilld Boundes on the South & on Grigory willtertuns Land on the weft & on Nath Willitts Land on the East & on Jams Ensignes Land on the North.

One parfill Lying in the Littell Medow which he bought of William Pantree Contaiñ by Eftimā Three Acres be it more or Les Abutting on a hyway on the weft & on the hyway Leding frō the towne to the Grett Riuer on the South & on william Pantres Land on the East.

One pfell Lying in the South Medow which he Refaiued of Nathaniell Ward Eftemed one Acre be it more or Les Abutting on Nathaniell Wardes Land on the weft & on M^r Cullickes Land on the South & on George Graues his Land on the North & on Land be Longing to the Sayd John Whight on the East

more one percell of vpland lyeing on the east Side of the great Riuer at Hockanum being his diuifion of upland Conteyning by estimation one Hundred & fifty Acres (be it more or lefs) abutting on Edward Andrews land weft Rob: Bartlett his land Sowth & on land not yet diuided North & on Common Land East.

[304] Febr: Anno: Dom: 1639

Severall parcells of Land in Hertford vpon the River of Conecticott belonging to Thomas Bliffe jun^r & to his heires forever.³

viz One parcell for a houfe Lott Contayning by Eftimation two roods (more or leffe) Abutting on the high way leadinge from John Barnards land toward the North on the weft/

¹The Secretary's record says "M^r Moody."

²The eight preceding words have been crossed out in the original and are not in the Secretary's record.

³This record is in the handwriting of the second recorder. Both parcels are entered on the Secretary's record vol. 1, part 2, page 43.

& on Paul Pecks land & on Henry Wakely on the East & on the land now Common on the fouth & on Thomas Bliffes land fen^r on the North.

One parcell of vpland lyeing in the fourty acres Contayning by Eftimation two acres more or Leffe Abutting on the high way leading from the towne over Rocky hill toward the little River on the North & on the high way leadinge from the Towne over Rocky hill toward the weft on the fouth/ & on the land now common on the weft & on John Peirces Land on the East.

[305] Land In Hartford upon the Riuer of Coñecticut belonging to John Butler & his heirs foreuer Nouemb^r: 13: 1666:

one percell of land on which a mefsuage or Tennement Standeth thereon which he Bought of Sam^l: Billin (which did formerly belong to M^r Cole & Thomas Judd) & Containes By estimation on acre & a halfe (be it more or lefs) abutting on John Cole his land east & Sowth on the high way leading to wethersfeild on the weft on the widow wattfons land on the North:

Land In Hartford belonging to Steven Hofmor & his heires for euer

One parcell which he bought of Ln^t Nath: White Contain- ing by estimation Eighty one acres be it more or lefs & abut- teth on farmington Bownds west Hartford Common on the east John Gilberts land on the North & on Sayd Hofmores land on the Sowth as appears by his deed dated feb 11th. 1685. & ye Same day recorded & acknowledged before John Allyn Afsist

[306] Febr: Anno Dom: 1639

Severall parcells of land in Hertford vpon the River of Connecticut belonging to Thomas Ofmer & to his heires for- ever.¹

¹The first five parcels are in the handwriting of the second recorder with marginal note in that of John Allyn, the remainder of original page 307 (except as noted) in that of William Andrewes, the whole of original page 308 in that of John Allyn. The first five parcels and the agreement between Wells and Hosmer are entered on the Secretary's record vol. 1, part 2, page 9.

viz: One parcell on which his dwellinge houfe now ftandeth wth other outhoufes, yards, & gardens therein Contayning by Eftimation¹ fourty one acres (more or leffe) (of meadow & vpland) Abutting vpon the high way lying fouth & North in the fouth meadow & on M^r Whittings land & on M^r Wells his land & on M^r Hopkins his land on the Eaft & on Andrew Warners land on the fouth & on the high way leading from the towne to Rocky hill on the North & weft & on M^r Wells his houfe lott on the North.

One parcell lyeinge in the fouth meadow Contayning by Eftimacoñ two acres (more or Leffe) Abutting vpon Mr Wilyiffes land on the fouth & on Andrew Warners land on the Eaft & toward the fouth & John Whites land on the weft & on the high way leading from the towne to the fourty acres toward the North

One parcell lying in the fourty acres Contayning by Eftimation fourteene acres more or Leffe Abutting on the fwampe by the great River on the Eaft & on ffrancis Andrews his land on the fouth & on the wett² fwampe lying betweene the faid Thomafes land & Nath Wards land Called fue acres on the weft & on John Whites land on the North.

[307] One parcell lying in Hockanum Contayning by Eftimation tenn acres more or leffe Abutting upon the great River on the weft & on the vpland on the Eaft³ & on M^r Wells land on the fouth & on M^r Hookers land on the North.

One parcell lying in the fwamp by the Great River Containing by Eftimation fix acres & three Roods⁴ (more or Leffe) Abutting on the great River on the Eaft & on a parcell of land⁵ belonging to the fayd Thomas Ofmer on the weft & on John Arnolds land on the North & on a parcell of fwamp vndevided belonging to Andrew Warner & Nath Ward & John White & divers others on the fouth

Sold W^m
Hills

¹This paragraph ends here on the Secretary's record.

²The Secretary's record says "weft."

³The east boundary is left blank in the Secretary's record.

⁴The three preceding words are not in the Secretary's record.

⁵The Secretary's record says "upland."

Memorandum I John Wilcock of Middletown pailmaker upon the Ri^u of Conecticut doe acknowledge my self indebted to Thomas Hofmer of Hartford upon the Ri^u of Conecticut the iust & full sum of thirty pounds to be payd any time between the date hereof & the 4 day of May next ensuing the date heerof in manner as followeth, 15 pound in wheat & pease at the price current & the other 15 pound good current Countrey pay. This 30 pound is in confideracion for part of a house & land that John Wilcock bought of Thomas Hofmeer that hee had bought of me before at Middle Town 1652 March the 25. To the true pfo[r]mance heerof I bynde myself, Afsignes, & Executors & house and homelott in Hartford, whereunto I have set my hand in witnes heerof

Witnes Hana Osmore.

John Wilcock

This writing abovefayd is the true Coppy of a writing subscribed by John Wilcock & recorded August the 21th 1656

John Wilcox hath satisfyed for this mortgage & it is released by Thomas Hosmore: & ordered by agreement so to be recorded. enterd march 29th 1664.¹

These are to certify that it was formly agreed betwixt Thomas Wells of Wetherfield & Thomas Hofmeer of Hartford that Thomas Hofmeer should have the three acres of Meadow in Hartford South meadow bounded by Willm Whiting & m^r Hooker North m^r Hopkins East & South, Thomas Hofmeer West, for & in confideracion of tenn pound payd by Thomas Hofmeer to the fayd Thomas Wells [&] one acre & half of Tho: Hofmeers Home lott as it is now layd to the homelott of the fayd Thomas Wells. Also the fayd Tho: Hofmeer is from time to time & at all times heerafter to mainteyn [&] keep the whole fence betwixt their homelotts & ground thereunto adioyning betwixt the street & the Meadow for & in confideracion of a pcell of ground about half an acre allowed to the fayd Tho: Hofmeer & set forth to him by the fayd dividnt fence from the Meadow to his homelott. March 12. 1654.²

Tho: Wells

Tho: Hofmeer

¹This paragraph is interlined and is in the handwriting of John Allyn.

²The Secretary's record adds, "Yf the said Tho: Osmore berevnto subscribed, the bargaine may be recorded."

This writing abovefayd is the true copy of a writing subscribed by Tho: We[lls & Th]o: [H]ofmer & recorded August the 21. 1656¹

[308] more one parcel of upland lying near Rocky hill Containinge by eftimation fifteen Acres be it more or lefs, & abutts on Rocky hill on y^e east on m^r websters land Sowth on Comon land west, & on a high way North,² & Tho: Standlys land North; this was giuen him by y^e Town as atests James Steer & Nath: Warde:

More one parcell which he had in exchang of Andrew warner lyeing in the forty acres Containing by eftimation three acres (be it more or lefs) abutting on Thomas Hofmores one land Sowth, on the wett Swamp on the west on John whites land North, on the great Swamp on the east

more one parcell of land lyeing in the long lotts on the east Side of the great Riuer Containing by eftimation five Hundred & Sixty Two Acres be it more or lefs part of it being his own diuifion of vpland there another part being all m^r websters diuifion which he Bought May 23: 1654 & another part being all Tho: Juds diuifion bought march 4: 1669: And forty Acres bought of Richd: Butler bought July 28: 1650: & Twenty Acres bought of Giles Smith march the 6: 1642: & is Bownded as Gregory Winterton & Nath: Willett Testifyes under their hands February 22: 69 on land that was Gregory Wintertons on the North & on Nathaniel Willetts land on the Sowth, & on the comon on the east & on the Hoccanum meadow land on the west recorded: 21th 1669: 70

One parcell of land which he bought of Sarj^t Tho: Spencer in the long lotts containing by estimation Twenty one acres be it more or lefs & abutts on Farmington Bownds on the west, on the commons on the east on m^r whites land on the North & on land formerly Phillip Lewes now sd Hosmors on the fouth³ & is seven rod wide as appears by a deed dated

¹ This is certified on the Secretary's record by the addition of the name of "William Andrewes Regist^r."

² This word is doubtful in the original record.

³ This word is doubtful in the original record.

Nov: 12. 79. acknowledged by Sarjt Spencer before John Allyn Afsift & witnesed by John & Hanah Allyn

One parcell of land which he Steven Hosmor bought of John wyar & John Durant lyeing in the long lotts containing by estimation Sixty acres & is Twenty rods wide abutting on farmington Bownds on the west the comons on the east & on land formerly Thom: Spencer now sd Hosmo^m North & on m^r Stones on the Sowth, as appeares by their deed dated march 31: 1679 witnesed by John Barnard Tho: Simpson & acknowledged before James Richards Afs^t

One parcell of land which he bought of m^r John Whiting lyeing in the long lotts containing by estimation Ninety acres be it more or lefs & abutts one farmington Bownds west & Hartford commons east & on m^r Hookers land Sowth & on land he purchasd which was formerly m^r Goodwins North as appeares by a deed dated feb 25 1679 Signed by m^r John whitting wittnesed by Joseph Smith & John Barnard & acknowledged before James Richards afsift y^e Same day

more One parcell of land which he viz Steven Hosmor bought of m^r Sam^l Stone lyeing in the west diuifision lotts containing by estimation Thirty acres be it more or lefs & is in bredth Ten rods & is one mile & halfe in length & abutts on farmington Bownds on the west on Hartford comons east on m^r Gardners land Sowth & on Steuen Hosmores land North as appeares by his deed dated may 26 1683 acknowledged the same day before John Tallcott Afsift recorded June 27: 1685. witnessed by John Gallop & Susanah Sandford

more one parcell of land which Thomas Hofmor bought of m^m Susannah webster lyeing on the west Side of Rocky Hill & is Thirty feuen rod in bredth & eighty rod in length Containing by estimation about Nineteen acres be it more or lefs abutting on Jacob whites land Sowth on Rocky Hill on the east & on farmington road on the North & on the west as appeares by his deed dated July 8. 1685 then acknowledged before John Allyn Afsif^t. & recorded This witnesed by Joseph whitting & Steuen brace

[309] Febr: Anno dom: 1639

Severall parcells of land in Hertford vpon the River of Conecticott belonging to John Arnold & to his heires forever.¹

viz: One parcell on which his dwelling house now standeth Contayning by Eftimation two acres (more or leffe) Abuttinge on the high way leading from Georg fteels to the fourth meadow on the North & on Willm Hides land on the fourth & on the East & on Richard Lymans land on the west.

One parcell of vpland Contayneing by Eftimation three acres more or Leffe Abuttinge on Willm Hides land on the North & on Georg fteels land on the fourth & on the high way leading from Georg fteels to the great fwampe on the west & on Nath Wards land on the East.

One parcell more of vpland Contayning by Eftimation tenne acres & two roods (more or Leffe) Abuttinge on the high way leading from Georg fteels to the great fwampe on the East & on the Land now Common Called Rocky hill on the west & on Richard Rifelies land on the North & on Giles smiths land on the fourth.

One parcell lyeing in the little meadow Con[tay]ning by Eftimation one Rood & three parches (more or Leffe) Abuttinge on James Olmsted land on the west & on Math: Marvens land on the East & on Georg Graves his land on the fourth & on Thomas Judds land on the North.

[310] One parcell lying in the fourth meadow Contayning by Eftimation foure acres more or Leffe Abuttinge on the high way leading from the Towne to the Indians land on the fourth & on the Little River on the North & on Stephen Pofts land on the west & James Enfines Land on the East.

One parcell lyeing in the fourth acres of meadow & Contayneing by Eftimacoñ two acre more or leffe Abuttinge on Andrew Bakons land on the west & on George Graves his land on the East & on John Whites land on the fourth & on M^r Stones Land on the North.

¹This record is in the handwriting of the second recorder with marginal notes in unidentified handwritings. All of the parcels are entered on the Secretary's record vol. 1, part 2, page 28.

One parcell lying in the great fwamp Contayneinge by Eftimation one acre & three roods (more or leffe) Abutting on Andrew Bakons land on the North & on Georg Graves his land on the fouth & on M^r Hookers land on the Eaft & on Thomas Bulls land on the weft.

One parcell lying in the fwamp by the great River Contayning by Eftimation two acres & one Rood more or Leffe Abutting on the great River on the Eaft & on Thomas Ofmers land on the weft & on James Enfines land on the North & on John Barnards land on the fouth

giuen:
Jofeph
Arnold

[311] Land In Hartford upon the Riuer of Conecticut Belonging to Joseph Arnold & his heires for euer¹

one peice of land giuen him By his father John Arnold to Build a houfe on Being part of his homelott Containing by estimation half an acre (be it more or lefs) abutting on the highway North on Thomas Catlins land east on John Arnolds land Sowth & weft.

December:
1664: Sold
Georg Graue

more one parcell of land Giuen him by his father John Arnold lyeing in the Swamp By the great Riuer containing By eftimation Two Acres one Rood more or lefs abutting on the great Riuer on the east, & on Thomas Hosmores land on the weft, & on James Enfignes land on the North & on John Barnards land on the Sowth

Sold
John Colt &
By John Colt
Sold
Tho Catlia

one parcel of vpland which he Bought of Daniel Arnold containeing by estimation eight Acres (be it more or lefs) abutting on a high way North on land belonging to John Baysey east. & on land belonging to John Baker on the weft. & on land Belonging to Ln^t. Thomas Bull on the South. recorded this 28 of october. 1667.

[312] Febr: Anno dom: 1639

Severall parcells of land in Hertford vpon the River of Cannecticott belonging to Paul Pecke & to his heires forever.²

¹ This record is in the handwriting of John Allyn.

² The first three parcels are in the handwriting of the second recorder, the fourth to tenth in that of John Steele. The first three parcels are entered on the Secretary's record vol. 1, part 2, page 30; the seventh with marginal date "Aprill 1650" to tenth and fourth to sixth (in the order named) vol. 2, part 1, page 7.

Viz One parcell for a house lott Contayninge by Eftima two roods (more or leffe) Abuttinge on the highway leading from Georg Steels to the great fwamp on the Eaft & on William Holtons Land on the North & on Henry Wakelyes land on the fouth & on Thom Bliffe fen¹ Land on the weft.

One parcell of vpland lying in the fourty acres Contayning by Eftimation three acres more or Leffe Abutting on the high way leading from georg Steele to the graet fwamp on the East & on Henry Wakelyes land on the weft & on the high way leading over Rocky hill toward the little River on the North & on the high way leading over Rocky hill toward the weft on the fouth.

One parcell² lying on the Eaft fide of the great River Contayninge by Eftimacon foure acres more or Leffe) Abuttinge on the great River on the weft & on the Land now common on the Eaft & on John Hollowayes land on the fouth & on Thom: Barnes his land on the North.

One pfell of Swamp lying in the South medow in the Grett Swamp Contain by Eftimā one acre be it mo^r or les which he bought of M^r Androus³ Abutting on m^r Androues Land on the weft & on m^r Goodwings Land on the Eaft & on Thomas Bunc his Land on the South & on Georg Stockings Land on the North

[313] One pfell of Swamp Lying on the Eaft Side of The Grett Riuer Contain by Eftimā fower acres be it more or Les which ded Sum tyme be Long to Thomas Barnes Abutting on the Grett Riuer on the weft & on Common Land on the eaft & on Land be longing to Seath Grantes Children on the North & on Land belonging to the Sayd Pall Peck on the South.

One pfill of vpland which he Bought of George Steel Contayn by Eftimā two acres be it more or Les Abutting on the Hyway Ledding Towardes fermingtun on the weft & on Georg Stockings Land & on Thomas Gridles Land on the Eaft & on Thomas Wattes his Land on the North.

¹ This word is not in the Secretary's record.

² The Secretary's record here inserts "of fwampe."

³ The Secretary's record says "Andrewes."

One pfeil of Swamp Lying on the Eaft Side of the Grett Riuer which he bought of John Holyway Contain by Eftemā fower Acres be it more or Les Abutting on the Grett Riuer on the weft & on the wett Swamp on the Eaft & on Thomas wodfordes Land on the South & on Land belonging to the fayd Pall peck on the North.

One pfeil of Swamp Lying on the Eaft Side of the Grett Riuer Contain by Eftmā Tenn Acres be it More or Les pt: whereof he Bought of Thomas Healles & the other pt he bought of Nathaniell ward & Edward Stebing who ware entrusted with the difpofing of the Eftatt for Seath Granttes Childdren Abuting on the Grett Riuer on the weft & on the wett Swamp on y° Eaft & on Nickolas Clarckes Land on the North & on Land be Longing to the Sayd Pall Peck on the South.

One pfeil of wodland which he bought of the widow Bles Contain by Eftimā Three Acres be it more or Les Abutting on the hyway Leding to fermingtun on the weft & on Nathaniell wardes Land on the Eaft & on John Arnolls Land on the South & on Georg Stockinges Land on y° North.

One pfeil of wodland Contain by Eftimā eleuen Acres be it more or Les which Lyeth in a Gretter pfeil in which John Bayfe & Jofeph Efunn haue a partt which Gretter pfeil Abuteth on Rockehell on the weft & on the hyway Leding to the Grett Swamp on the Eaft & on a pfeil of Land in which James Coll & william Helles & diuers other¹ haue a pt on the South.

[314] Febr: Anno: dom: 1639

Severall parcells of Land in Hertford vpon the River of Conecticott belonging to Willm Blumfeild & to his heires forever.²

viz. One parcell on which his dwelling houfe now ftandeth wth other Outhoufes, yards, & gardens therein being Con-

¹The three preceding words are not in the Secretary's record.

²The first six parcels are in the handwriting of the second recorder, the seventh to tenth in that of John Steele, the eleventh to thirteenth with their marginal dates in that of William Andrewes and other marginal note in that of John Allyn, the fourteenth with marginal note in that of John Allyn. The first three and the fifth to eighth parcels are entered on the Secretary's record vol. 1, part 2, page 42; the eleventh to thirteenth with marginal dates vol. 2, part 2, page 168.

tayninge by Eftimation one acre & three Roods (more or Leffe) Abuttinge on the high way leading from the mill to the fouth meadow on the North & on the high way leading from the mill to Georg Steels on the Eaft & on John Hales his land on the weft & on Jofeph Maggotts land on the fouth.

One parcell of vpland Contayning by Eftimation twelve acres more or leffe Abutting on the high way leading from the towne over Rocky hill toward the Little River on the fouth & on Thom: Bunfes & on John favells & on Thom: Richardfes & on Robert Bartletts & on John Barnards & on Willm Holtons land on the Eaft & on the Little River on the North & on Willm Andrewfes land on the weft.

One parcell lying in the fouldjers feild Contayneing by Eftimation two roods more or Leffe Abutteinge on the high way leading into the necke of land on the weft & on the little River on the Eaft & on the land fequeftred for Jonathan Ince on the fouth & on Richard Olmefteads land on the North.

[315] One parcell lyeing on the Eaft fide of the great River Contayneing by Eftimation one acre & two roods (more or Leffe) Abuteing on the great River on the weft & on Thomas Scotts land on the North & on the Eaft & on Math: Marvens land on the fouth.

One parcell lyeing in the fouth meadow Contayneing by Eftimation one acre & two roods, more or Leffe Abutting on Willm Hides land on the North & on Willm Hillfes & on John Moodyes land on the fouth & on the Oxpafture on the weft & on a poole of water on the Eaft.

One parcell lyeing in the great fwampe Contayneing by Eftimation three Roods & eight parches more or Leffe which lyeth in a greater parcell Contayneing by Eftimation five acres & belongeth to James Cole & Thomas Bunfe & Arthur fmith & Rob: Bartlett & to the fayd Willm Blumfeild which greater parcell Abutteth on the Indians land on the Eaft & on M^r Hains his land on the weft & on James Olmefteads land on the fouth & on John Hopkins his land on the North

One pfill of vpland lying Neere to hockanum wich he bought of Thomas Bliss Sin^{or}: Contain by Eftimā Six acres

be it more or less Abutting on a hyway leading toward wethersfilld on the East & on the greatt Riuer on the west & on m^r: hopkins his land on the South & on gyles Smithes land on the North.

One pfill of land Continowing to the East Eand of hartford bounes Contain by Eftimati twenty & fiue acres be it more or less which he bought of Thomas bless Sin^{or} abutting on a hyway leading toward wethersfilld on the west & on land Common to the Jurisdic of Conickticott on the East'

[316] One pfill lying Neere hockanum Contain by Eftimā fower acres be it more or les abutting on the greatt Riuer on the west & on a watter corse falling in to hockanum Riuer & on a hyway leading toward wetherfilld on the East & on a hyway on the South

One parfill lying Neere hockanum wich he bought of Gylles Smith Contayñ: by Eftimā three acres be it more or less Abutting on the Greatt Riuer on the west & on a hyway leadding toward wetherfilld on the East & on william wesleaes land North & on land belonging to the Sayd william Blounfilld on the South

One² pcell of boggey Meadow lying in the North Meadowe contayning by eftimacoñ Twoe Acres more or lese, abutting May 20th 1652. upon Thomas Roots land on the East, and on the Brooke on the west, upon Richard Goodmans land on the South.

One pcell lying in the great fwamp at the upper end of it next the South meadow w^{ch} hee bought form^{ly} of John Hopkins deceased, & now confirmed to him by Jane Hopkins, Execcutrix & late wife of the aforefayd John abutting upon the land of Willm Andrewes on the North and upon land of June: 1. 1654 his own on the South & upon land of Nathanael Ward Paft to:
S: Tho: watta on the West and upon land of Willm Partrigg on the East, w^{ch} aforefayd pcell of land cont by eftimacion half on acre more or lefs.

One parcell beeing the homelott w^{ch} hee bought of Richard ffellowes contayning by eftimacoñ April the 3.
1656. (more or lefs)

¹The east boundary is not mentioned in the Secretary's record.

²Preceding this paragraph the Secretary's record says, "Willm Bloomfield hath by gift from the Town."

wth all the houfes thereon wth an Orchard & all the trees therein wth all appurtenances thereunto belonging, abutting the land of John Bayfy Eaft, & Richard Butlers land South, & the high wayes Weft & North.

past to Benj:
Harbor

One parcell lying in forty Acres w^{ch} he Bought of Nath Warde Containing by estimation one Acre (be it more or lefs & abutteth on Thomas Hosmor his land Eaft & North & on land belonging to y^e Towne w^{ch} was W^m Hills Sowth.

[317] Febr: Anno Dom: 1639

Severall parcells of land in Hertford vpon the River of Conecticott belonging to Grigory Wilterton & to his heires forever.¹

viz: One parcell on which his dwelling houfe now ftandeth wth other Outhoufes yards & gardens therein being Contayning by Eftimation two acres (more or leffe) Abutting on the high way lying on the fouth fide of the Little River on the North & on the high way leading from Georg Steels to the fouth meadow on the fouth & on John Barnards land on the weft & on the land now in poffeffion of Jeremie Addams on the weft.²

One parcell now in vfe for a Tannyard Contayneing by Eftimacoñ two roods (more or leffe) Abutting on the Little River on the North & on the high way leading from the mill to the fouth meadow on the fouth & on a parcell of Land fequeftred for Jonathan Ince on the weft.

One parcell lying in the fouth meadow Contayning by eftimation tenne acres, three roods, & fixteen parches (more or Leffe) three acres & twelve parches whereof more or leffe he fold to Andrew Bakon & now there Remayneth to the faid Grigory by Eftimation feaven acres three Roods & foure parches Abutting on Andrew Bakons land on the North & on

¹The first nine parcels are in the handwriting of the second recorder, the tenth to fourteenth in that of John Steele with marginal note in a modern hand, the fifteenth with marginal note in that of William Andrewes, the sixteenth and seventeenth with marginal notes in that of John Allyn. The first twelve parcels are entered on the Secretary's record vol. 1, part 2, page 15; the fifteenth vol. 2, part 2, page 178.

²The Secretary's record says "Eaft."

John Moodyes land on the fouth & on Nath Wards land on the East & on the Oxpasture on the west.

One parcell more lyeing in the fouth meadow¹ wth he bought of Andrew Bakon Abutting on James Enfines land on the west & on the high way leading from the town to the landing place on the East & on the dutchmans land on the North & on the high way leading from the Towne to the Indeans land on the [South]²

[318] One parcell lying in the Little meadow Contayning by Eftimation two roods & twenty fue parches more or Leffe) Abutting on the high way leading from the Towne to the great River on the North & on Jeremy Addams his land & on Samuell Wakemans land on the fouth & on James Olmefteds land on the East & on William Andrews his land on the west.

One parcell lying in the great fwamp Contayning by Eftimation fix acres (more or leffe) Abutting on Jeremy Addamfes Land and on Georg ftockins land on the East & on M^r Hains his land on the west & on Richard Butlers land on the fouth & on M^r Whitings Land on the North.

One parcell lying in Hockanum Contayning by Eftima fue acres (more or Leffe) Abutting on the great River on the west & on the East & on John Moodyes land on the fouth & on the land fequeftred for Jonathan Ince on the North.

One parcell of vpland Contayning by Eftimation fix acres & two roods (more or leffe) Abutting on the high way leading from Georg fteels to the great fwampe on the East & on the land now Common Called Rocky hill on the west & on Andrew Bakons land on the fouth & on Georg Graves his land on the North

One parcell lyeing in the fwamp by the great River Contayneing by Eftimation three Roods & eight parches more or leffe & lyeth in a greater parcell Contayning by Eftimation five acres which greater parcell Abutteth on the great River

¹The Secretary's record here inserts "conteyneing by eftimation two acres more or les."

²The Secretary's record says "South."

on the East & on the Indians land on the west & on Joseph Maggotts land on the fouth & on a parcell of land belonging to the third divifion¹ on the North

[319] One pfill lying in hockanum wich he Recaiued of m^r willyes for land belonging to the Sayd Griggory wintertun lying in hockanum Contaiñ by Eftimã five acres & two Roodes & twenty parches be it more or less abutting on the greatt Riuer on the west & on the vpland on the East & on Andrew backenes land on the South & on m^r John Culletes land on the North.

One pfill wich he Bought of m^r John webfter Contayñ by Eftmã two acres be it more or les Abutting on m^r webfters land on the west & on Nathaniell wardes land on the North & on the hyway on the South & on the East

One pfill lying in the oxpafstuer Contaiñ by Eftim forty acres thorow wich the Hyway leadding frō Harttford to wetherfilld lyeth Abutting on John willcockes on the South & on Georg Graues land on The North & on John whightes land on the East

One pfell of vpland Contaiñ by Eftimã Seuen acres be it more or Less Abutting on Andrew Bacons Land on the South & on Rockihill on the west & on the hyway Ledding from Gorge Steells vnto the Grett Swamp on the East & on Gorge Graue his Land on the North.

One pfell of Swamp Lying in the Grett Swam in the South Meadow which he Refaiued in Exchang of M^r Haynes for a pfell of Land Lying in the Littell Meadow belonging to Gregory wolltertun which Swamp Contayñet by Eftimã Two Acres & Two Roodes be it more or Les Abutting on Georg fteells Land on the East & on the west & on Thomas Cattlings Land on the South.

One pcell of upland which hee bought of the Widdowe Richards contayning p eftimacoñ four Acres bee it more or lefs abutting upon the land of Robert Bartlet on the South and on the West & upon the land of John Bidall on the North & upon the highway on the East.

June
the 9th. 1652

¹The Secretary's record says "on M^r Whittings land."

One parcel of pasture land which he bought of Edward Stebben Richard Lord & Some others which formerly was Nath: Wardes, & Containes by estimation fue Acres & a rood be it more or less, & abutts on Joseph Nash his land North & on y^e high way leading to wethersfeild east & on his one & M^r Hookers land Sowth & on Thomas Watts land west

one parcell giuen him by the Towne of Hartford & lyeth on the east side of the great riuier & is Nine rod wide & three mile long it abutts upon Hockanum meadow on the west Andrew warners land North Thomas Hofmore Sowth wildernefs east this was testified by Andrew warner & Thomas Hofmore: Feb: 15th recorded: 1663.

[320] Land In Hartford vpon Conecticut belonging to Sarjn^t Zachary Sandford his heires & assignes forever¹

One parcell lyeing in the oxpasture which he Received by agreement with John Shepherd & by gift from Jeremy Adams as by Severall writings will appeare the Sayd parcell Containes by estimation Nineteen acres be it more or less & abutts on² land of m^r Moodys on the east, & upon lands belonging to Nath Sandford North, & Sarjn^t Shepherd or his childrens land or land now in his possession on the Sowth, & on a high way leading to weathersfeild Bownds on the great Swamp west

more one parcell which he had by will of Jereamy Adams as by the Sd will may appeare it being upland & containes by estimation eight acres be it more or lesse & abutts on the High way leading from Georg Steels to the great Swamp on the east & on land now comon called Rocky Hill on the west & on a High way leading towards Rocky Hill on the Sowth & on John Barnards land now Henry Haywards on the North. recorded April 18. 1684.

more one parcell which he bought of John Marsh containing by estimation Three acres be it more or less & abutteth on Nath: Bearding his land on the north on on captⁿ Allyns

¹ This record is in the handwriting of John Allyn.

² "a highway that leads to Weathersfeild" has been crossed out here, and the next four words interlined.

land on the Sowth the great Riuer on the east, & on the High way on the west. it Stands recorded in this Book fo: 339.

more one parcell of land which was giuen him by the laft will & Testament of his father Rob^t Sandford being his house lott containing by estimation Two acres be it more or less which was formerly phillips his house lott & abutts on the high way & Rob^t Reeues lott on the North & a high way west & on land now Robert Sandfords on the Sowth & east. recorded Aprill 18. 1684.

more one parcell which he bowed of Nath. willett lyeing neer the wolfe pownd Containing by estimation Twelue acres & a halfe be it more or less & doth abut on the High way on the east on Rocky hill on the west & on land now Henry Haywards on the Sowth & on the North recorded Aprill. 18: 1684.

more one parcell at the uper end of Hartford long meadow containing by estimation Two acres be it more or less, & abuteth on windfo^r Bownds North Richd. Churches land east Nath Rufcoes land on the west & on Thomas Cadwells land Sowth which was giuen him by the Court recorded Aprill. 18. 1684.

These parcels of land aboue written Stand in the quiet pofession of Sarj^t Zachary Sandford without any claim being made to them & So they Stood in the pofession of his predecesso^{rs} in Nov^r. 68 & before & in theirs & his to this day & that they may remayn firm to him & his heires we haue Subscribed to this record this 18th of Aprill 1684.

John Talcott Afs^t.

John Allyn recorder

Nicho: Olmstead^t Towns man

One parcell of land which he bought of Richard Smith lyeing on the east side of the great riuer containing by estimation fifty acres be it more or less together with a parcell of waste land lyeing within the comon fence the upland being seuteen rod in bredth & one Mile & halfe in length & is abutted on land belonging to m^r Richard Lord east & on the wast land west & on land belonging to James Forbes Twenty

¹These three names are autographs.

rods from the brow of the Hill eastward Sowth, & the rest of the abutments Sowth upon John Pantry & North upon John Pantry the wast lands being Twenty & Nine rods in bredth & in length from the upland till it butts on the meadow or Swamp lotts & abuts on the sayd land west & east Seventeen rod wide on the upland & Twelue rods on land belonging to James forbes & North on m^r John pantrys land & Sowth on James Forbes his land Sayd Sanford to mayntaine Seuen-teen rod of comon fence upon the land here after mentioned in good repayre for euer. as appears by his deed acknowledged before John Allyn Afsist: This Sold to Obadiah wood.

[321] Febr: Anno dom: 1639

Severall parcellls of land in Hertford vpon the River of Canneticott belonging to Joseph Maggott & to his heires.¹

viz: One parcell on which his dwelling houfe now ftandeth wth other Outhoufes, yards or gardens therein being Contayning by Eftimation fix acres (more or leffe) Abutting on the Little River on the west & on Willm Blumfeilds & on John Wilcocks & on Ralph Keelers & on John Halls his land on the North & on the high way leading from Georg steels to the mill on the East & on the high way leading from Willm Holtons to the little River on the fouth

One parcell lying in the Little meadow Contayning by Eftimacoñ one acre (more or leffe) Abutting on the little River on the fouth & on John Barnards land on the North & on Stephen Pofts land on the East & on M^r Webfters Land on the west.

One parcell lyeing on the East fide of the great River Contayning by Eftimacoñ one acre (more or leffe) Abutting on the great River on the west & on the vpland on the East & on Richard Butlers land on the fouth & on John Hopkinfes land on the North

¹The first six parcels are in the handwriting of the second recorder with marginal note in that of John Allyn, the seventh to eleventh (omitting the land mortgaged by William Edwards) in that of John Steele, the twelfth and thirteenth in that of John Allyn. The first six parcels are entered on the Secretary's record vol. 1, part 2, page 27; the eighth to eleventh vol. 2, part 1, page 61.

Sold to:
M^{rs} Olcott:

One parcell lying in the fourth meadow Contayning by Eftimation foure acres & two roods (more or leffe) Abutting on the land which was in Lieu of that which was Appoynted for high way on the fourth & on Richard Lymans land on the North & on Nath: Wards land on the East & on the oxpature on the west.

One parcell lying in the fwampe by the great River Contayneing by Eftimation five acres more or leffe Abutting on the great River on the East & on M^r Hop[kins] his land on the fourth & on the Indians land on the west [322] & on the fwampe in that Devifion Called James Olmfteads devifion in which the faid James his fwamp is containd on the North.

One parcell of vpland Contayning by Eftimacōn nineteene¹ acres (more or leffe) Abutting on Willm Andrewfes land on the East & on John Hopkinfes land on the west & on the Little River on the North & on Rob: Bartletts land on the fourth

One pfill of medow lying in the littell medow wich he Recaiued of James wackly & was Sum tyme land belonging to Stephen poft Contañ by Eftimā one Roode be it more or les Abutting on the littell Riuer on the South & on John barnarderdes land on the North & on Samiwell wackmanes iand on the East & on land belonging to the Sayd Joseph magott on the west.

July
1650

Land in harttford morgaged to Edmon Anger now or latt of Cambredg in New E: by william Edwordes for the paying of forty & five bofh. of wheatt & twenty Bofh of peafe at Seuerall paymentes the Laft whare of is in May one Thoufaind Six hundreth & fifty.²

One parfill of vpland Contañ by Eftimā Sixty acres be it more or less Abutting on the hyway lying by the oldd oxpafuer on The South & on the littell Riuer on the west & on a hyway on the North.

¹The Secretary's record says "tenn."

²This record is in the handwriting of John Steele. There is no space left between the paragraphs on this original page. Apparently the recorder in entering the succeeding parcels of Joseph Mygatt's land failed to observe this record of mortgage. See also original page 479.

One parfill on which his dwelling houfe Standeth which Dwelling houfe is allfo morgaged as is afore fayd & abutteth on the metting houfe Lott on the South & on Richard Goodmans Land on the North

One parfell of vpland Lying on the weft fide of Rocky hill pt of which he Bought of Nathaniell Ward Contay Twenty & five acres be it more or leff Abutting on John Hopkens his Land on the North & on the Riuer on the weft & on a hyway between Gorg Stell land & that on the fouth, & on a watter Corfe on the Eaft.

One parfell one pt whare of he Boughtt of John Halles¹ & a Nother partt of william Bloumefelld with two Teniments Standing thare on Contaiñ by Eftimā Two acres be it more or Less abutting on the hyway leding to John willcockes on the Efte & North & on John willcock land on the weft & on his one Land on y^e fouth²

[323] Juned 1650.

One pfell of wodland which Sum tyme Lay in a Nother forme Contaiñ by Eftimā Tenn acres be it more or Les Abutting on Richard Buttellers Land on the North & on William Androwes his land on the Eaft & on John Hopkins his Land on the South & on M^r Culleck his Land on the weft.

One pfell of wodland lying in the Greft Swamp Contaiñ by Eftimā Tenn acres be it More or Les Abutting on hywayes on the Eaft & on the weft & on

One parcell of land which Joseph Mygatt purchafed of Tho. Long which was part of his Home lott & containes by estimation one acre & one rood more or leffe being all that parcell that is all ready Set out by meer Stones & abutts on Sayd Mygatts land east & Sowth, & west on the litle riuer & North on Sayd Longs land & Jn^o Biddells as appears by his deed of Sale. Dated Aprill 21. 1682 witnefsed by Richd Edwards Jonath. Bull & John Plumbe & then acknowledged before John Allyn Afsist & recorded: January 2^d. 1682.

¹The Secretary's record says "Halls."

²The Secretary's record adds the date "Septem^r. 1650."

One parcell of land which Joseph Mygat had in exchange with the Towne of Hartford & was layd out to him by Nath willet Ciprian Niccols & Thomas Bunce April 17. 1690. & it is a neck or tryangle of land that lyeth between the Hog riuer & the oxpasture Riuer the west bownds whereof (for upon all the other Sides it Bowndes upon the Sayd riuers) are as followeth on the Sowth west cornor upon the Top of the Hill we marked a black oake Tree but with all we giue him liberty If he shall finde it conuenient for the carrying up of his fence from the Riuer to goe one rod more west & from thence a straight line to a white oak tree Northward ouer the gutter from thence to the Top of the Hill by the wolfe pits from there down the ridg of a Hill to a small Black oake Tree Just besides a great walnut Tree & from thence to the oxpasture riuer which parcell of land was ordered to be recorded to him which was accordingly done July 2^d 1694.¹

[324] Febr: Anno dom: 1639

Severall parcells of land in Hertford vpon the River of Conecticott belonging to Nath Ward & to his heires forever.²

viz: One parcell on which his dwelling houfe now ftandeth wth other outhoufes yards & gardens therein being Contayning by Eftimation two acres more Abutting on the highway lying on the fouth fide of the little River on the North, & on the highway leading from Georg steels to the fouth meadow on the fouth & on Andrew Warners land on the East & on Andrew Bakons land on the west.

One parcell lyeing in the fouth meadow Contayneing by Eftimacon tenne acres (more or leffe) Abutting on the high way lyeing North & fouth in that meadow on the west & on John Whites land on the East & on M^r Hopkins his land on the North & on M^r Wilyes his land on the fouth.

One parcell of meadow & fwamp lying in the fouth meadow/ Contayneing by eftimation nine acres & two Roods

¹ See *Hartford Town Votes*, pages 201, 212, 224.

²The first eight parcels are in the handwriting of the second recorder with marginal note in that of John Allyn, the ninth to fourteenth in that of John Steele, the fifteenth in that of John Allyn. The first ten and the twelfth to fourteenth parcels are entered on the Secretary's record vol. 1, part 2, page 8, to "Nathaniell Waird."

(more or leffe) viz: fiue acres & two roods, of meadow & ^{m.^{rs} olcott} foure acres of fwamp Abutting on Thomas Ofmers Andrew ^{hath bought} Warners & John Whites land on the Eaft & on Andrew ^{this.} Bakons & on Grigory Wiltertons,¹ & on John Moodyes & on Rich: Lymans & on Ioseph Maggotts, & on Willm̄ Hides land & on the land that is in lieu of that that was for highway on the west & on Willm̄ Hills his land on the fouth & on John Barnards land on the North.

One parcell lying in the oxpafture Contayning by Eftimation twenty eight acres more or Leffe: [325] Abutting on M^r Hainfes meadow on the Eaft & on John Moodyes land on the west & on M^r Hopkinfes land on the fouth & on M^r Wilyeffes² land on the North

One parcell of vpland Contayning by eftimation fix acres (more or leffe) Abutting on the high way leading from the Towne towards Wetherffeild on the Eaft & on M^r Whittings land on the fouth & on John Whites land on the North & on John Arnolds & on Willm̄ Hides land on the west.

One parcell Contayning by Eftimation three acres (more or leffe) which he Bought of ffulke Dav[is] by the inhabitants of this Towne Abutting on the high way leading from Georg fees to the fouth meadow on the North & on Thomas Bulls land on the Eaft & on Stephen Pofts land on the west & on the fouth.³

One parcell lying in the little meadow Contayning by Eftimation two acres (more or leffe) Abutting on the great River on the Eaft & on the high way lying North & fouth in that meadow on the west & on John Whites land on the fouth & on Georg fees land on the North.

One parcell lying in Hockanum Contayning by Eftimation fiuteene acres (more or leffe) Abuttinge vpon the Great River vpon the fouth & on the waft land belonging to the third Divifion on the North & west & on the Brooke that falleth into the great River at Wetherffeild Bounds on the Eaft.

¹ The Secretary's record says "wyntertons."

² The Secretary's record says "welles."

³ See *Hartford Town Votes*, page 15.

.One pfill of medow lying in the South medow wich he recaued of m^r: John haynes Effq^r for medow lying in hockanum belonging to the sayd Nathaniell ward: Contaĩ by Eftimã tenn acres be it more or less Abutting on Nickolas & Neahamia Olmfteds land on the South & on m^r whightinges land on the North griegory wintertunes land & on Richard buttelers land on the East & on m^r haynes his land on the west

One pfill of Swamp wch he Recaiued of m^r John haynes Effq^r for land bellonging to the Sayd Nathaniell warde lying in [326]¹ hockanum Contaĩ by Eftmã fue acres be it more or less Abutting on Thomas bunces land on the East & on m^r haynes his & John hopkines his land the west.²

one pfill of Swamp wich he Reciued of M^r John haynes Effq^r. for a pfill of land belonging to the Sayd Nathaniell ward lying allfo in hockanum Contaĩ by Eftimã fue acres be it more or less Abutting on Thomas Bunces land on the East & on m^r: haynes his & John hopkines his land on the west

One pfell of medow wich he Recaiued of m^r John haynes for land lying allfo in hockanum belonging to the Sayd Nathaniell ward Contaĩ by Eftimã one acre more or less Abutting on the greatt Riuer on the East & on the west & on Nickolas & Neahemya Olmfteds land on the South & on m^r haynes land on the North.

One pfill of vp land wich he bought of m^r: william whighting Contaĩ by Eftimã Nyne acres be it more or less Abutting on the hyway leading to wetherfilld on the East & on georg Steels land on the west & on m^r websteres land on the South & on land belonging to the Sayd Nathaniell ward on the North.

One pfill of vp land wch he Refaiued of John whight: for land belonging to the Sayd Nathaniell ward lying ptly in the littell medow & ptly in the South medow; Contaĩ by Eftimã

¹The following has been crossed out at the top of this page:

"Febr: Anno Dom: 1639

"Severall parcels of land in Hertford vpon the River of Conecticott belonging to M^r. Thomas Hobker Pastor of the Church of"

²A mark has been drawn across this paragraph as if to cancel it.

Six acres be it more or less Abutting on the hy way leading to wethersfilld on the East & on george Stockings land on the west & on land belonging to the Sayd Nathaniell ward on the North.¹

One parcell of Swamp w^{ch} was giuen him By y^e Town, Containing by eftimation Six Acres (be it more or lefs) & abutteth on Tho: Hofmor his land North & East on John: white his land Sowth & on W^m Hills his land west Teft

recorded Aprill the 8th 1660.

Thom: Hofmer,

Andrew: Warner

[327] Land In Hartford belonging to Thomas Marshall & his heirs foreuer

one parcell of land which he Bought of Deacon Georg Graue Containing By estimation Twenty Acres (be it more or lefs) abutting on the Sowth meadow on the east, on Jeremy Adams land on the North, on a High way on the west, & on Gregory Winterton his land on the Sowth: Sept^r: 10th: 68:

One parcell of land which was by promise past to him by Nathaniel Sandford & confirmed to him by m^r phineas willfon & m^{rs} Sufanna Sandford lyeing by the road leading from Hartford to weathersfeild neer poak Hill & contains by estimation one acre be it more or lefs & is eight rod wide by the road & runs from the road or the Street westward Twenty rod & abuts on the Sayd road east; & North by land of Sayd Thomas Marshall & bowndeth west & Sowth by the fayd lott of forty acres Nathaniel Sandford purchafsed at poake Hill. as appears by the deed they made bearing date Sept^r. 8. 1687. & acknowledged by them September 11th: 1687. before John Tallcott Afsis^t: & recorded Sept^r 27th. 1687

[328] Febr: Anno dom: 1639

Severall parcells of land in Hertford vpon the River of Conecticott belonging to M^r Thomas Hooker & Paftor of the Church of Christ in the Aforefaid Towne & to his heirs forever.²

¹The Secretary's record says "south."

²The first eight parcels are in the handwriting of the second recorder, the ninth to thirteenth in that of John Steele the fourteenth with marginal note in that of John Allyn, the remainder of the record in that of Richard Lord. The first

viz One parcell on which on which his dwelling houfe now ftandeth wth other Outhoufes, yards garden or Orchards therein being Contayning by Eftimacon two acres more or Leffe Abutting vpon the high way lying on the North fide of the little River on the fouth & on James Olmfteads land on the North & on M^r Hains his houfe lott on the Eaft & on the Alley leading to the meeting houfe on the weft.

One parcell lying at the end of the old Oxpafture Contayning by Eftimacon twenty acres more or leffe which lyeth in a greater parcell Contayning by Eftimacon feaventy two acres & belongeth to M^r Hains & M^r Stone & to the faid M^r Thomas Hooker which greater parcell Abutteth vpon the little River on the fouth & vpon the old oxpafture on the weft & North & vpon Willm Spenfers land & on the high way on the Eaft.

One parcell lying in the fouth meadow Contayning by Eftimacon fourteene acres & two roods (more or leffe) Abutting vpon M^r Stones land on the North & on M^r Hopkinfes land & on M^r Whitings & on M^r Wells his land on the fouth & on M^r Wellfes & M^r Whitings¹ land on the weft

[329] One parcell of meadow & Cleare fwampe lying in the fourty acres Contayneing by Eftimacon Eleaven acres (more or leffe) viz feaven acres of meadow & foure acres of fwamp Abutting vpon M^r Stones land on the fouth & on the Indians land on the North & upon M^r Hopkinfes land on the Eaft & on Georg fteels land on the weft.

One parcell lying in the fwamp by the Great River Contayning by Eftimation twenty two acres (more or leffe) Abutting on M^r Hopkinfes land on the north & on the weft & on the Great River on the Eaft & on M^r Stones land on the fouth.

One parcell lying in Hockanum Contayneing by Eftimation twelve acres (more or leffe) Abutting vpon the great River on the weft & on the vpland on the Eaft & on John Whites land on the North & on Thom Ofmers land on the fouth.

eight parcels are entered on the Secretary's record vol. 1, part 2, page 7; the ninth with marginal date "March, 1645" to thirteenth vol. 2, part 1, page 5.

¹The three preceding words are not in the Secretary's record.

One parcell lying in the little meadow Contayning by Eftimation one acre & two roods (more or leffe) w^{ch} he bought of M^r Thomas Wells Abutting vpon the Little River on the fouth & on the high way leading from the from the Towne to the great River on the North & on M^r Stones land on the weft' & on M^r Webfters land on the Eaft.

One parcell more lying in the little meadow Contayning by Eftimation one acre & three Roods (more or leffe) Abutting vpon the high way leading from the little River to the North meadow on the we[st] & on the River falling out of the North meadow & on the landing place on the Eaft & on M^r Stones land on the North & on William Wadfworths land on the fouth.

[330] One pfell of Medow Lying in the Littell Medow which he bought of M^r Samiwell Stone Contaiñ by Eftmā one acre one Rood & Six Parches be it more or Les Abutting on the hy way leding frō the Litell Riuer to the North Medow on the weft & on the Ruer falling out of the North medow on the Eaft & on Land belonging to the Sayd M^r Hocker on the fouth.

One pfell Lying in the Littell Medow which he bought of william wadfworth Contaiñ by Eftmā Three Roods & Six Parches be it More or Les Abutting on the hyway Leding from the Littell Riuer to the North Medow on the Weft & on the hyway to the Landing Plac & on M^r dorythy Chefters Land on the South & on M^r Hockers Land on the North.

One pfell Lying in the Littell Medow which he bought of M^r Chefter Contaiñ by Eftmā one Roode & fiftene Parches be it More or Les Abutting on the hyway Leding from the Littell Riuer to the North Medow on the weft & on & on william wadfworth his Land on the North.

One pfell Lying in the Coupaftuer Contaiñ by Eftem Twenty & fower Acres be it More or Les Abutting on the hyway Leding toward winzor on the Eaft & on the Littell ox pafstuer on the weft & on william wadfworth his Land on the South & on Edward Stebing his Lands on the North.

¹The Secretary's record says "North."

²Perhaps "Mrs." The Secretary's record says "Mr."

One pfeil of wodland Lying in the Bredg fiild Contiñ by Eftmā Twenty & fower Acres be it more or Les which fiild Atteth on the Littell Riuer on the Eaft Eaft & on the deuiding Lyne between the South & the North Side on the South & on Coñion Land on the weft & on the North.

Recorded
Janu: 20th 64:

one parcell of upland which M^{rs} Hooker Bought of M^r John webster Containing By estimation three acres (be it more or lefs) abutting on the Sd M^r websters land weft on the high way leading to farmington on the Sowth on Greg: winter-tons land North & Eaft, this Sale I owne as witnefs my hand
Robert webfter¹

This may Certifye to all whome it doth or may Concerne y^t by the defire & at the request of m^r. Tho: Hooker of the Town of Hartford Physitian On this 20th: day of march Anno ^d: 1700/ I Caleb Stanly Surveyo^r. of Lands for the County of Hartford in Connecticott Collony in New England did meafure & Lay out one Certain Lott of Land on the East fide Connecticott River in y^e. township of Hartford aforesaid, & on the South side of Hoccanum River Containing 240 acres being in Length three Englifh miles & in breadth 40 Rods, & bounded with a lott of Land Containing 300 acres Claimed by the S^d. Tho: Hooker on y^e. South, with wildernefs undivided Land on y^e. East, partly with Land belonging to Solomon Andrewes & partly on Land belonging to the heirs of the late W^m. Warren dec^d: on the west, & wth. Land belonging to the propriet^{rs}: of that divifion of Lands on y^e. north y^e. which Said lott of Land of 240 Acres being the part & pportion of Land in that²

Look on y^e
other fide.

[331] Febr: Anno: dom: 1639

Severall parcells of land in Hertford upon the River of Canecticott belonging to John Peirce & to his heires forever.³

viz One parcell for a houfe lott Contayning by Eftimation two roods (more or leffe) Abutting on the highway leading from Georg Steels to the great fwamp on the Eaft & on

¹This name is an autograph.

²The continuation of this record is found at the bottom of original page 331.

³This record is in the handwriting of the second recorder. All of the parcels are entered on the Secretary's record vol. 1, part 2, page 44.

Willm̄ Holtons land on the west & on John Olmfteads land on the North & on Richard Rifelies land on the fouth.

One parcell of vpland lyeing in the fourty acres Contayneing by Eftimation two acres (more or leffe) Abutting on the high way leading from the Towne over Rocky hill toward the little River on the North & on the high way leading from the Towne over Rocky hill toward the west on the fouth & on John Olmfteads land on the East & on John Olmfteads land on the East & on Thomas Bliffes land on the west.

One parcell lying on the East fide of the great River Contayning by Eftimation one Rood & fix parc[hes] (more or leffe) which he bought of Richard Goodman Abutting on the great River on the west & on Richard Goodmans land on the East & on the North & on Willm̄ Pantryes land on the fouth.

Look on y^e oth^r. fide/

That Divifion Originally belonging to m^r. Thomas Hooker formerly of Hartford afore^d: dec^d; Lyeth Now & is belonging to the Heirs of the Said Hooker

Attest Caleb Stanly Surveyo^r/.

vera Copia attest R^d. Lord Regist^r.

recorded March 21: 1700/

[332] Landes in Hartfford vpon Coneckticott Riuer be Longing to william Gibbens & to his hiers for euer.¹

One pfill of medow Lying in the South medow Contañ by Eftmā fue acres be it more or Less which he Bought of James Enfign Abutting on the Littell Riuer on a pfells of the Duchmens Land on the North & on & on Grigorry wintertuns Land on the East & on a hyway on the South & John Arnols Land on the west.

One pcell of upland w^{ch} hee bought of William Hill contayning by eftimacion feaven Acres more or lefs as it layeth bounded on a high way that leads to rocky Hill on the West,

¹The first parcel is in the handwriting of John Steele, the second to fourth with their marginal notes in that of William Andrewes, the remainder of the record in that of John Allyn. The first four parcels are entered on the Secretary's record vol. 2, part 1, page 66.

Janua: the
11th 1653.

& upon the land of M^{rs} Wills on the East, & upon Richard Lymans land on the South & upon land of his own on the North.

Janu: th 11th
1653.

One pcell of Meadow lying in the South Meadow w^{ch} hee bought of William Hill contayning by estimation one acre more or lesfs abutting upon the land of John White on the South & on the East & upon a high way on the North & upon land of his own & George Grave on the West.

January the
26th 1653.

More one pcell of Meadow w^{ch} hee bought of Joseph Eston lying in the South Meadow contayning by estimation three acres more or lesfs abutting upon the land of M^r Wills¹ on the South and upon his own land on the North and upon M^r Websters land on the East Willm Gibbons is to maintaine three rodd of fencinge.

Seuerall perfells of land w^{ch} he and Capt: Lord purchasfied of Capt. Vnderhill: w^{ch} formerly did belong to y^e west India Company in north Holland & was seized by Capt: John Vnderhill by uirtue of a Commifsion graunted him Bearing date 24th may: 1653

One parcell lying in y^e Sowth mead Contayning by estimation Twenty three Acres & a halfe (be it more or lesfs) & abutteth on y^e great riuier North: & on Capt Cullett his land east & on a high way leading from y^e mead: gate to y^e Indian land on y^e Sowth & on Georg: Steel his land west:

More one parcel in y^e Sowth mead: Containing by estimation one Acre (be it more or lesfs) and abutteth on y^e landing place in the litle riuier on y^e east: & on y^e litle riuier North & on y^e Sayd Gibbons & Gregory wilterton ther lands on y^e Sowth:

More one parcell lying on y^e poynt of y^e litle mead: Containing by estimation thre Acres (be it more or lesfs) & abutteth on y^e litle riuier Sowth, & west, & on m^r Haines his land North & on y^e great riuier East:

More one parcell being an Ifland lying near y^e east Side of y^e great riuier ouer againft y^e Sowth end of y^e litle mead: & Containeth by estimation Two Acres (be it more or lesfs)

¹The Secretary's record says "wells."

Capt Lord & M^{rs} Vrsillah Gibbons y^e relict of M^r W^m Gibbons Deceased Cam to a diuifion of these parcels of land about Specified march 5: 4th & M^{rs} Gibbons part: (Capt: Lord & y^e States part, being deducted:) is as followeth:

One parcell lying in y^e Sowth mead: Containing by estimation Twelue Acres & a half (be it more or lesse) & abutteth on Capt: Lord his land east: on y^e riuer North on Georg Steel his land west on a high way leading from y^e mead: gate to y^e Indian land on y^e Sowth:

[333] Febr Anno dom: 1639

Severall parcels of land in Hertford vpon the River of Conecticott belonging to Willm Gibbins & to his heires forever.¹

viz One parcell on which his dwelling house now standeth wth other Outhouses yards & gardens therein being Contayning by Estimation three acres & two Roods (more or lesse) p^t whereof was parcell of M^r Stones meadow & was sold to M^r Wilyes & by him vnto William Gibbins & p^t of it was high way by now vpon Confideracon fetled vpon him by the Towne Abutting on the high way leading from Willm Hillfes to the Oxpasture on the west & on the high way leading from John Moodyes to the fourth meadow on the North & on M^r Whittings land on the fourth & on M^r Stones land on the East

One parcell lying in the fourth meadow Contayning by Estimation six acres two Roods more or lesse² p^t whereof he Exchanged for land wth Edward Elmer & p^t whereof he bought of Thomas Judde Abutting on the Oxpasture on the west & on James Olmesteads & M^r Hainfes land on the East & on Thom Judds land on the fourth.

One parcell lying in the Great swampe Contayning by Estimation twelve acres (more or lesse) Abutting on M^r Hains his land on the North & on Thom Bulls & on Joseph

¹ The first nine parcels are in the handwriting of the second recorder, the remaining parcels in that of John Steele. The first five and the seventh to fourteenth parcels are entered on the Secretary's record vol. 1, part 2, page 25; the succeeding parcels vol. 2, part 1, page 66, with marginal date "May 1648" against the fifteenth and "Janu: 1649" against the seventeenth parcels.

² The five preceding words are not in the Secretary's record.

Eafons land on the East & on John Hopkinfes land & on Willm Andrewfes land on the weft & on Jeremy Addams land on the fouth.

One parcell of meadow lyeing in Hockanum Contayning by Eftimation one acre one Rood & twenty three parches (more or leffe) w^{ch} he bought of John Barn[]¹ Abutting on the great River on the weft & on [334] the waft land belonging to the third devifion on the East² & on M^r Wilyeffes land on the North & on Samuell Wakemans land on the fouth

One parcell of vpland Contayneing by Eftimation fix acres (more or leffe) Abutting on the ox pafure on the East & on the high way leading from Georg Steels to the great fwamp on the weft & on Willm Hillfes land on the fouth & on Arthur fmiths land on the North.

One parcell of vpland Contayneing by eftimation [fix] (more or leffe) Abuttinge on the ox pafure on the East & on the high way leading from Georg Steels to the Great fwampe on the weft & on Willm Hillfes land on the fouth & on Arthur fmiths land on the North³

One parcell of vpland Contayning by Eftimation twelve acres more or leffe fix acres three Roods whereof he bought of Arthur fmith Abutting on the high way leading from Georg Steels to the Great fwamp on the East & on the land now Common Called Rocky hill on the weft & on M^r Hopkinfes land on the fouth & on Willm Hillfes land on the North.

One parcell lying on the East fide of the great River Contayneing by eftimation twelve acres (more or leff) p^t whereof was fometime Appoynted for John ffreind & now fetled on Willm Gibbins by the Towne Abutting on Willm Holtons land & on the land now Common on the fouth & & on Hockanum River on the weft & on the land now Common on the North & on the East⁴

[335] One parcell Contayning by Eftimation two Roods (more or leffe) (for a houfe lott) which he bought of John

¹The Secretary's record says "Barnard."

²The east boundary is left blank in the Secretary's record.

³A line has been drawn through this paragraph to cancel it.

⁴See *Hartford Town Votes*, page 15.

ffreind Abutting on the highway leading from Willm Andrewfes to the mill on the North & on Ralph Keelers land on the weft & on Jofeph Maggotts land on the fouth & on William Blumfeilds land on the Eaft.¹

One Parcell Lying in hockanum Containing by Eftimation One acre One Roode & twenty & three² Parches more or less wch he Recaiued in excang of Samiwell wackman for a Parcell of land belonging to the fayd william,³ & then he exchanged wth m^r webfter for a Parcell of his land & after with m^r weles⁴ for a Parcell of his land all lying in hockanum aforefayd & now the fayd Parcell of land Containing one acre One Roode & twenty & three Parches abutteth on m^r weles⁵ his land on the fouth & on m^r wilyes his land on the North & on the weft & on the waft land on the Eaft

One pfill of vpland lying in the Second diuition on this Side Rockihill Contain by Eftimā two & twenty acres be it more or less Abutting on a hyway lying on the Eaft Side of Rocki hill on the weft & on a hyway leading in to the greatt Swamp on the Eaft & on m^r hopkins his land on the North & on Arter Smithes land on the South.

One pfill Contañ by Eftimā Nyne acres be it more or less pt whare of he bought of Arter Smith & another pt he bought of John baysa Abutting m^r wilyes land⁶ on y^e Eaft & on the hyway leading to the Swamp on the weft & on the hyway leading from Jams Colles into the Commons on the North & on the Sayd william gibbens his land on the South.

One pfill of Swamp wich he bought of m^r wilyes Contain by Eftm fower acres be it more or less Abutting on the great Riuer⁷ on the Eaft & on the hyway to the forty acres on the weft & on the land y^t ded belong to the Indians on the North & on m^r webfters land on the South.

One pfill of medow lying in the South medow wich he Recaiued of m^r whightting for land belonging to the Sayd wil-

¹ See *Hartford Town Votes*, page 15.

² The two preceding words are not in the Secretary's record.

³ The Secretary's record here inserts "lying alfo in Hockanum."

⁴ The Secretary's record says "willys."

⁵ The Secretary's record says "web," and the paragraph ends with that word.

⁶ The east boundary is left blank in the Secretary's record.

⁷ First written "Swamp."

liam gibbines lying also in the South meadow Contayñ by Eftimã three acres & twenty & Seuen parches be it more or less Abutting on the hyway lying in that meadow on the east & on the dead Swamp on the west & on m^r whighttings land on the North & on m^r hayns his land on the South.

[336] One parfill of Swamp wich he bought of m^r welles Contaiñ by Eftimã three acres be it more or less Abutting on the Greatt Riuer on the East & on the hyway leadding to the forty acres on the west & on m^r whighttings land on the on the South & on m^r webfters land on the North

One parfill of Swamp more wich he bought of m^r welles Contaiñ by Eftimã two acres be it more or less Abutting on the Sayd m^r: welles his land on the west & on the land Sum tyme belonging to the indians & now in the poffion of the inhabitentes of the towne on the East & on m^r whighttings Land on the South & on m^r webfters land on the North.

One parfill Lying in y^t which is Called the Indians Land which he bought of James Coll Contaiñ by Eftimã one acre be it more or Less Abutting on M^r Hopkins his Land on the South & on Thomas burdes Land on the North & on the hyway on the East & on the Greatt Swamp on the west.

One parfill Lying in that which was the Indians Land which he also bought of James Coll Contaiñ by Eftimã one acre be it more or les Abutting on The Greatt Riuer on the East & on the Swamp on the west & on Robbard Bartletttes Land on the North.

One pfill¹ Lying in the South meadow Contaiñ by Eftmã five acres be it more or Les p^r whare of he Bought of Thom Bull & pt: of Jofeph Efen Abutting on m^r webfters Land on the North & on m^r wellses Land & on Jofeph Eafens Land on the South & on the wett Swamp on the west & on the dry Swamp on the East.

One pfill Lying in the South meadow Contaiñ by Eftimã two acres & two Roods be it more or Les which he boughtt of Thomas Gridle Abutting on hywayes lying in that meadow on

¹The Secretary's record here inserts "of meadow."

the East & on the west & on Gorg Graues his Land on the South & on m^rs Hockers Land on the North.

One p^{fe}ll Lying in the fourth meadow which he boughtt of Thomas Judd Containⁿ by Eftimā Six acres be it more or Less Abutting on Richard Buttellers Land on the South & on the wett Swamp on the west & on the dry Swamp on the East & on Land belonging to the Sayd william Gibbens on the North.

[337] Febr: Anno: dom: 1640¹

Severall parcells of Land in hertford vpon the River of Conecticott belonging to John Skinner & to his heires forever.²

viz One parcell on which his dwellinge houfe now ftandeth³ Contayning by Eftimation three acres (more or leffe) Abutting on M^r Allins land on the East & on the high way leading from the Cowpafuture to the old oxpafuture on the west & on the highway leading from the mill into the Country on the fourth & on John Moriffes land on the North.

One parcell which he bought of Samuell Whitehead & p^t of it he bought of Richard Olmftead Contayning by Eftimation one acre & one Rood (more or leffe) Abutting on the high way leading from Seth Grants to the meeting houfe on the North & on Thomas Lords land jun^r on the fourth & on & on Seth Grants & on Nath: Richards & on John Biddells land on the west & on Richard Lords & on Richard Olmfteads land & on the Buryeing place on the East.

One parcell lyeing in the pine feild Contayning by Eftimation foure acres (more or leffe) Abutteing on the high way leading from the mi[ll] into the Country on the fourth & on the high way leading from the fwampe to the middle oxpafuture on the North & on John Moriffes land on the East & on John Hollowayes land on the west.

One parcell lyeing in the necke of land Contayning by Eftimation two acres (more or leffe) w^{ch} he bought of Samuell Whitehead Abutting [338] on the Cowpafuture on the west & on the fwamp belonging to the North meadow on the East

¹ First written "1630"

² This record is in the handwriting of the second recorder. All of the parcels are entered on the Secretary's record vol. 1, part 1, page 57.

³ The Secretary's record here inserts "wth outhouses."

& on Willm̄ Pantryes land on the fouth & on Richard Olmsteads land on the North.

One parcell lyeinge in the Cowpafture Contayning by Eftimation foure acres more or leffe w^{ch} Cowpafture Abutteth on the weft feild & on Rich: Goodmans & on Thom: Standlyes land & on the pine feild on the South & on the land now Common on the North & on the necke of land on the Eaft & on the Little oxpafture on the west

One parcell of fwampe lyeinge on the Eaft fide of the great River Contayning by Eftimation foure acres (more or leffe) Abutting on the widow Spensfers land on the Eaft & on Nath Bardens land on the weft¹ & on a high way leading from the meadow to the great River on the [North]

One parcell of meadow lyeinge on the Eaft fide of the great River Contayning by Eftimation foure acres more or leffe Abutting on the widow Spencers meadow on the North & on the land now Common on the² weft & on the Eaft & on the fouth.

[339] Febu^r 26 Anno 1646

Land in Harttford vpon Conectticott River Belonging To Peeter Buficer & to his hiers for euer.³

viz One pfill of Swamp lying on the Eaft Side of the Greatt Riuer Contain̄ by Eftimā two acres be it more or lell wich he bought of Nickolas Gininges Abutting on the greatt Riuer on the weft & on Thomas Allcottes land on the Eaft & on Thomas Spencers land on the South & on a Hyway on the North

One pfill of land lying on the Eaft Side of the greatt Riuer Contaĩ̄ by Eftimā fiftene acres be it more or les Called the long land⁴ Contenowing to the Eand of Harttford bowse toward the Eaft wich land was allfo bought of Nickolas Gininges.

¹ The Secretary's record here inserts "and on land now comon on the fouth."

² The Secretary's record ends here.

³ This record is in the handwriting of John Steele. The first four parcels are entered on the Secretary's record vol. 1, part 1, page 64, to "Peter Baffaker."

⁴ This designation is not on the Secretary's record.

One parfill of land wich he bought of Mikill Spencer with a mefuag or tenement¹ Standing thare on Contain by Eftimā three Roodes be it more or less Abutting on the hyway leadding frō y^e oldd oxpafstuer to the metting houfe² on the Suth & on the widow Bettes hur land toward the west & on the Buriing place on the East & on the widow Bettes³ hur land on the North.

One parfill of land on wich his fhop Now Standeth wich he bought of Jofuway Gininges Contain by Eftimā forty cayght Parchs bee it more or les Abutting on the hyway leadding from thomas Stantens to the meting houfe on the South & on m^r Allcockes land on the west & on Jofuway Gininges land on the East⁴ & on the North

One pfill of land with a teniment ftanding thareon by the meeting hous lott in wich Jofua Ginings Now dewelleth mortgaged to Peetter bufacer for the giuing to him lawfull pouer to [] to him felfe & his hiers for e^r a Serten parfill [] by the fayd Jofua to the Sayd peeter befor or at July 24 1647⁵

March 16 1646

Lands in Harttford Belonging to Richard Skinner & to his hiers for euer.⁶

viz One pfill of Swamp lying on the East fide of the Greatt Riuer wich he bought of Peeteer Bufacer Contain by Eftimā two acrs be it more or less Abutting on the Greatt Riuer on the west & on Thomas Allcottes⁷ land on the East & on Thomas Spencers land on the South & on a hyway on the North.

One pfill of Land lying on the East Side of the Greatt Riuer Contain by Eftimā fiffen acres be it more or less wich

¹The Secretary's record says "a dwelling houfe."

²The Secretary's record says "mill."

³The Secretary's record says "Graunts."

⁴The Secretary's record here inserts "Tho."

⁵The paragraph ends here in the Secretary's record.

⁶This paragraph has been crossed out in the origioal record.

⁷This record is in the handwriting of John Steele. Both parcels are entered on the Secretary's record vol. 1, part 1, page 57.

⁸The Secretary's record says "Ofmers."

he bought of Peeter Bufacre Called the long land¹ & Con-
tenueth to the Eand of Harttford bounes on the Eaft

[340] Febr: Anno dom: 1640:

Severall parcells of Land in Hertford vpon the River of
Conecticott belonging to Nath: Kellogge & to his heires
forever.²

viz: One parcell on which his dwellinge now ftandeth Con-
taying by Eftimation two acres & two roods (more or leffe)
w^{ch} he bought of Thomas Munfon Abutting vpon the Cow-
pafure on the North & on Thomas Hales land on the fouth
& on Willm̄ Phillips land on the Eaft & on the high way
leading from the Cowpafure to M^r Allens land on the weft.

One parcell of fwampe lyeing on the Eaft fide of the
great River Contaying by Eftimation two acres (more or
leffe) Abutting on the high way lyeing on the Eaft fide of
Stephen Harts land on the weft & on Richard Watts his land
on the Eaft & on the Widdow Spenfers on the North & on
James Steels land on the fouth

Land in Hartford upon Conecticott belonging to Peter
Grant his heirs & afsignes foreuer

One parcell of land which he bought of Thomas Hofmer
Containing by Eftimation one acre & Thirty rods be it more
or lefs & abutts on Sd Thomas Hofmors Land North & weft
on Jonath Gilberts land Sowth & the Highway leading to
wethersfeild on the eaft, the Sd Grant binding himself & heirs
If they make any sale of this parcell of land they are to giue
Sd Hofmore & his heirs the firft Tender there of as appears
by a deed of Sale dated 23 Feb: 1676 witnefsed by Joseph
Smith Sen^r. & Jos. Smith Jun^r. & acknowledged before James
Richards Afsift: recorded April 24: 1677.

[341] Land in Hartford Belonging to John Meekins
his heirs & afsignes foreuer: 1672:

One parcell which he Bought of Nicholas Disbroe lyeing
on the east Side of the great Riuer in the Swamp Containeing

¹This designation is not given in the Secretary's record.

²This record is in the handwriting of the second recorder. Both parcels are
entered on the Secretary's record vol. 1, part. 1, page 56.

by estimation Two Acres & a halfe be it more or lefs it being five rodd wide & abutts on the great Riuer on the weft on the long lotts on the eaft, on the Sayd Nicholas Disbroes land on the North & on Of: Goodwins lott on the Sowth, he the Sayd John Meekins being engaged to mayntayne all the Common fence belonging to the remainder of the Sayd Nicholas Disbroes Swamp lott foreuer.

more one parcell of land which he Bought of Nicholas disbroe being vpland Containing by estimation eighteen Acres be it more or lefs abutting on the Swamp lotts on the weft the comon on the eaft & John Biddolls land on the North, & on W^m Cornwells land on the Sowth

more one parcell of vpland which he bought of Nath Barding lyeing on the Eaft Side of the great Riuer Containing By eftimation eighteen Acres be it more or lefs, abutting on the Swamp lotts on the weft & on Comon land on the eaft, & on Nath: Rufcoes land on the North & on Thomas Birchwoods land on the Sowth.

more one parcell of vpland which John Biddoll Sen^r. gaue him containing by eftimation Thirty Six Acres be it more or lefs lyeing on the Eaft Side the great Riuer abutting on the Sayd Biddolls owne land on the North, & the Swamp lotts on the weft, & on the comon on the Eaft, & on the Sayd John Meekins own land which he bought of Nicholas Disbroe Sowth: That the Sayd John Bidwell hath freely giuen to his Sonn meekins & his heirs foreuer this parcell of land he hath to this record Subscribed this 10th of January 1672

witnefs John Allyn recorder

John **B** Biddoll

John Holyoke¹

his marke

more one parcell which he bought of Joseph Strickland lyeing on the east Side of the great Riuer containing by estimation Two acres & one rood abutting on the great Riuer weft & on the Swamp on the eaft & on Joseph Strickland his land North & on John Meekins own land Sowth as appears by his deed dated January 5 1685: acknowledged the Same day before John Allyn Afsist & recorded

¹These two names are autographs.

more one parcell of land which he bought of Nathaniel Rufcœ lyeing on the east Side of Conecticut riuier containing by estimation fiue acres be it more or lefse & abutteth North on the land of John Meekins which was wast land and on the upland of sd meekins on the east in part & part upon m^r Olcots land, & Sowth upon wast land belonging to sayd meekins & on m^r Thomas olcotts & his mothers land west as appears by his deed dated 3 Aprill 1680 & acknowledged before Humphry dauy 7 August 1688 recorded feb: 24: 169 $\frac{3}{4}$

more one parcell of land which he bought of Barth: Barnard lyeing on the east Side of the riuier of conecticut containing by estimation seuenty & eight acres be it more or lefs which land abutteth North on land belonging to Nath barding East on the comons Sowth on land Somtime belonging to John prat & West on the lotts that lye in the Swamp as appeares by his deed dated 1678 acknowledged feb. 24th 169 $\frac{3}{4}$ before

John Allyn Afsist. & recorded the sd feb: 24: 9 $\frac{3}{4}$

[342] Febr: Anno dom: 1639

Severall parcells of land in Hertford vpon the River of Cannecticott Belonging to James Olmestead & to his heires forever.¹

viz: One parcell on which his dwelling houfe now ftandeth with other Outhoufes, yards, & gardens, therein being Contayning by Eftimation two acres (more or leffe Abutting vpon the high way leading from the little River to the North meadow on the East & on the Alley leading to the meeting

¹The first twelve parcels are in the handwriting of the second recorder, the thirteenth in that of John Steele. The eleventh and twelfth parcels are entered on the Secretary's record vol. 1, part 1, page 58. The following entry, not found in this book, appears on the Secretary's record vol. 2, part 1, page 86:

"The 1. of the first Month comonly called March 1653

"Land in Hartford upon Conecticut Ryu^r belonging to James Olmstead & to his Heirs for eu^r."

"One pcell of land wth a mefsuage or Tenem^t together wth a Barne & fuch outhoufes as are standing thereon, with an Orchard thereunto belonging contayning by estimacofi two Acres hee it more or lefs, w^{ch} hee bought of his ffather in law Joseph Lummis of Winzor, abutting upon the land of M^r Mathew Allen on the East, & upon land now comon on the West, & upon the land of John Morris on the North & upon the high way on the South.

"Willm Andrewes."

houfe on the weft & on M^r Hainfes land & M^r Hookers land vpon the fouth & Willm Pantryes land on the North

One parcell lyeinge in the little meadow Contayning by Eftimation one acre three Roods thirty parches (more or leffe) Abutting on the little River on the fouth & on the high way leading from the Towne to the great River on the North & on divers fmall lotts on the Eaft & on Jeremy Addams land & on Grigory Wiltertons land on the weft.

One parcell of meadow & fwampe lyeing in the North meadow Contayning by Eftimation fiue acres twenty foure parches (more or leffe) viz foure acres one Rood & eight parches of meadow & three Roods & fixteene parches of fwamp Abutting on the great River on the Eaft & on the little River on the weft & on M^r Chaplains land on the fouth & on John Steels land on the North.

One parcell more lying in the North meadow of meadow & fwampe Contayning by Eftimation thirty two acres three Roods & nine parches (more or leffe) viz twenty acres three Roods [343] & twenty one parches of meadow & Eleaven acres three Roods & twenty eight parches of fwampe Abutting vpon the great River on the Eaft & on the necke of land on the weft & on M^r Stones land on the South & Timothy Standlyes land on the North.

One parcell lying on the Eaft fide of the great Riuer Contayning by Eftimation foure acres & thirty two parches (more or leffe) Abutting vpon the great Ri[ver] on the west & the vpland on the Eaft & M^r Chaplains land on the North / & Thomas Standlyes land on the fouth

One parcell lyeing in the old oxpafure Contayning by Eftimation twenty fix acres more or leffe which Oxpafure Abutteth vpon M^r Hainfes & M^r Hookers & M^r Stones land on the Eaft & on the little River on the South & on the high way leading from the mill into the Country on the North & on the land now Common on the Weft

One parcell lying in the venturers feild Contayning by Eftimation two acres three Roods & eight parches (more or leffe) Abutting vpon the pine feild on the weft & on the high

way leadinge from the Cowpafture toward the fwa[mp] on the Eaft & Rich: Webbs land on the North & on John Talcotts land on the fouth.

One parcell lyeing in the Cowpafture Contayneing by Eftimation fixteene acres, three Roods, & eight parches (more or leffe) Which Cowpafture Abutteth vpon the necke of land on Eaft & on the little oxpafture on the weft & on the weft feild & on Thomas Standly[es] & Richard Goodmans land & on the pine feild on the South & on the land now Common on the North.

One parcell lyeing in the fouth meadow of meadow & fwampe Contayneinge by Eftimation eight acres two Roods (more or leffe) viz: fue acres & two Roods of meadow & three acres of fwampe Abutting vpon the Indians land on the Eaft & the oxpafture on the [West] [344] & on M^r Hainfes & William Gibbinfes land on the fouth & M^r Hainfes & Divers small lotts on the North.

One parcell lyeing in Hockanum Contayneing by Eftimation two acres three Roods, & thirty one parches (more or leffe) of meadow & on fwampe one acre & one Rood & ten parches which lyeth in a greater parcell Contayneinge fuety two acres & tenne parches & Belongeth to M^r Hains & the faid James Olmftead which greater parcell Abutteth vpon the Great River on the weft & vpon Nath Wards land on the Eaft & on Jeremy Addamfes his land on the North & on land fequeftred for Jonathan Ince on the fouth.

One parcell lyeing in the necke of land Contayneing by Eftimation foure acres two Roods & thirty three parches more or leffe Abutting on the Cowpafture on the weft & on the fwampe belonging to the North meadow on the Eaft & on Richard Webbs land on the fouth & on Richard Goodmans land on the North.

One parcell more lyeinge in the necke of land Contayneing by Eftimation feaven acres three Roods & fixteene parches (more or leffe) Abutteing on the Cowpafture on the weft & on the fwampe belonging to the North meadow on the Eaft

& on Richard Goodmans land on the south & on Richard Webbs land on the North.

One pfill lying in the Coupastuer Contain by Eftimā twenty acres two Roodes & twenty & fower parches be it more or less Abutting on the hyway leadding To winfor on the East & on the littell oxepastuer on the west & on Richard Goodmans land on the South & on Thomas lordes land on the North.

[345] Seuerall parcells of land In Hartford upon Conecticut belonging to enfign Nicholas olmstead & to his heirs foreuer partly by guift from his Father, & partly By purchafse.¹

One parcell on which his dwelling houfe now Standeth with other out houfes orchards & gardens therein being Containeing by estimation Two Acres more or lefs abutting upon the High way leading from the litle riuer to the North meadow on the east & on the Alley leading to the meeting houfe on the west, & on m^r Haines his land & m^r Hookers on the Sowth & on land now belonging to John pantry on the North :

One parcell of meadow & Swamp lyeing in the North Meadow Containeing by estimation fiue Acres & fower parches more or lefs viz fower Acres one rood & eight parches of meadowe, & Three roodes & Sixteen parches of Swamp abutting on the great Riuer on the east, on the litle riuer on the west on m^r Chaplins land on the Sowth & land now Capt^a John Tallcotts on the North

One parcell of meadow & Swamp lyeing in the North Meadow Containing by estimation Sixteen Acres one rood & Twenty fower parches & a halfe be it more or lefs, abutting on land now belonging to m^r Lord on the North, on land now John Marsh's on the Sowth & on the great Riuer on the east & on the Neck of land on the west.

One parcell of meadow lyeing in the North Meadow which he purchafed of John Pantry Containing by estimation fower Acres be it more or lefs abutting on the great Riuer on the

¹This record is in the handwriting of John Allyn.

east the High way west & on W^m Wadsworths land on the Sowth & on Richard Butlars land on the North.

One parcell of land lyeing on the east Side the Great Riuer Containing by estimation fower Acres & Thirty Two parches more or lefs, abutting on the great Riuer on the west on the upland on the east, & on land now belonging to John Pantry both on the North & on the Sowth:

One parcell lyeing in the old oxpasture containing by estimation Thirteen Acres be it more or lefs abutting on land Sometimes m^r Chaplins & widow phillips land on the North, & land now m^r Lord's on the Sowth the Mill riuer on the west & a high way on the east.

One parcell lyeing in the Cowpasture Containeing by estimation Tenn Acres one rood & Twelue parches, be it more or lefs, abutting on the High way leading to windfor on the east, on the widow Lords land on the North & on Richard Goodmans land on the Sowth & the litle oxpasture West.

One parcell in the Neck of land Containeing by estimation Two Acres one rood & fifteen parches be it more or lefs abutting on the comon fence on the west & m^r Lords land on the east & on John Allyns land Sowth & on land now Samⁿ Robbines on the North.

One parcell more lyeing in the Neck of land Containing by estimation fower Acres more or lefs abutting on the Comon fence on the west on the Meadow lotts on the east on m^r Lords land on the Sowth, & on land now Barth: Barnards on the North.

One parcell of land being upland on the East Side the great Riuer containing by estimation Two Hundred & Sixty fower Acres be it more or lefs abutting on the Swamp lotts on the west Comon land on the East on Nath. Kellogs land on the North & on W^m parkers land on the Sowth:

One parcell which he purchasf of John Pantry Contain- ing one acre be it more or lefs lyeing in the North meadow & abutts on the high way east Deacon Butlars land on the North the litle riuer Sowth & west.

These parcells of land about The Sd Captain olmsted ^{April 11. 84.} stood possessor of them in his own right in fee simple long before & in the year Sixty eight & ever Since to this day without any claime being made to them by any person saue onely the last parcell which he hath sold as we have heard & that they may remain firm to him we hereunto subscribe John Allyn Afsistant & recorder Phillip Le[wis] Towns[man] John Tal[co]tt Afst

[346] Land In Hartford belonging to David Ensigne his heires & assignes forever. 1683.

One parcell of land which he bought of Arthur Smith lying in the west division containing by estimation eighteen acres be it more or less abutting on W^m Hills land North, on John Merrills on the South on Hartford Commons on the east on Farmington Bounds on the West as appears by his deed dated January 14: 1683. witnessed by Richd Edwards & John Gilbert & Then acknowledged before John Allyn Afsistant.

One parcell of land which he bought of m^r John Crow lying in the west division containing by estimation Thirty acres be it more or less abutting on m^r wadsworths land on the North on Georg Stockings land on the South on Farmington Bounds on the west, & on Hartford Comon on the east as appears by his deed dated January 14: 1683. witnessed by Richd Edwards & John Richards & then acknowledged before John Allyn Afsist. These Two parcells recorded January 18. 1683.

One parcell of land which he Bought of W^m Hill Sen^r lat of Hartford deceased & was now confirmed to him by Jonathan Hill upon a Judgment of Court march 3 last past containing by estimation Thirty¹ acres be it more or less & lyeth in the west division & abutteth on Jared Spencers land formerly Nath: barding North South on land of Arthur Smith now David Ensignes west on Farmingtown Bound east on Hartford comons as appears by his deed dated the 17 of

¹Perhaps "forty."

November 1692 then acknowledged before W^m pitkin Afsistant & recorded march 31. 1693.

[347] Febr: Anno dom: 1639

Severall parcells of land in Hertford vpon the River of Conneticott belonging to Thomas Judd & to his heires forever.¹

viz One parcell on which his dwelling houfe now standeth wth other Outhoufes, yards, & gardens therein being Contayning by Eftimation two acres (more or leffe) Abutting vpon the high way leading from Will Gibbenfes to the oxpafure on the Eaft & on James Coles land on the fouth & on the high way leading from John Moodyes toward Wetherfeild on the weft & on m^r Willyeffes land on the North.

One parcell lying in the fourth meadow Contayning by Eftimation foure acres two roods (more or leffe) Abutting vpon the oxpafure on the weft & on M^r Hainfes fwamp on the Eaft & on Willm Gibbinfes land on the North & Richard Butlers land on the fouth.

One parcell lying in the fourth meadow Contayning by Eftimation one acre more or leffe which is p^t of a parcell that was left for a high way Abutting on the oxpafure on the weft & on Nath: Wards land on the weft & on James Olmfteads land on the North & on Willm Hides land on the fouth.

One parcell in the great fwamp Contayning by eftimacon more or leffe Abutting vpon the Indeans land on the Eaft & on M^r Hainfes land on the weft & James Olmfteads land on the North & on James Enfines land on the fouth.

One parcell lying on the Eaft fide of the great River Contayning by Eftimation foure acres (more or leffe) Abutting vpon the great River on the weft [348] & on the land now Common on the Eaft & on John Bayfees land on the North & on the little River & on Willm Holtons & on Nath: Elyes land on the fouth.

One parcell more lying on the Eaft fide of the great River Contayning by Eftimation one acre (more or leffe) to which he muft haue a way at all times with Carts, & Carriages,

¹This record is in the handwriting of the second recorder.

through John Barnards land & Abutteth vpon John Tallcotts land on the fouth & on Georg Stockins land on the North & John Barnards land on the west & on Jeremie Addamfes land on the East

One parcell lyeing in the Little meadow Contayning by Eftimation one Rood three parches (more or leffe) Abutting vpon Mathew Marvens land on the East & on James Olmsteads land on the west & on Richard Butlers land on the North & on John Arnolds land on the fouth

One parcell of vpland Contayning by Eftimation thirteene acres (more or leffe) Abutting vpon the high way leading from Georg Steels to the Great fwamp on the East & on the land now Common on the west & Thomas Richardfes land on the fouth & on the high way leading from the Towne over Rocky hill on the west & on the North.

One parcell lyeing beyond the oxpafture Contayning by Eftimation thirteene acres more or leffe Abutting on the fouth meadow on the East & on the land now common on the west & on Sam Wakemans land on the North & on James Enfines Land on the fouth.

[349] Land In Hartford upon Conecticut belonging to Thomas Huxly & his heirs for euer.

one parcell which he Receiued of obadiah Spencer lyeing in the Neck of land containeing by estimation Fower Acres & halfe (be it more or lefs) & abutts on the comon Fence on the west & on the Swamp belonging to the North meadow on the east & on obadiah Spencers land on the North & John pantrys land on the Sowth acknowledged by me Auguft: 29. 1671

Obaadia Spenfear¹

Witnefs John Allyn recorder.

John pantry

more one parcell of land which he Bought of John pantry wth the confent of Captⁿ John Tallcott lyeing in the neck of land containing by eftimation Two Acres be it more or lefs & abutts on the comon fence on the west & the Swamp be-

¹The names of the signers and witnesses to this and the following parcel are autographs.

longing to the North meadow east on John pantrys land on the South & Thomas Huxly's land on the North, acknowledged this 29th of August 1671.

☞ me John Tallcott ./.
John Pantry

witnes hereto John Allyn recorder;
Thomas Leffingwill

[350] Febr: Anno Dom: 1639

Severall parcellls of land in Hertford vpon the River of Conecticott belonging to Willm̄ Cornewell ferjant at arms & to his heires forever.¹

viz: One parcell on which his dwelling house now standeth wth yards, or gardens therein being Contayning by Eftimation foure acres two Roods more or leffe Abutting vpon the neck of land on the west & on Samuell Hales land & Thomas Haleses & Willm̄ Phillipfes & Thomas Barnefes & Thomas Munfons land on the East & on Richard Churches land on the fouth & Nicholas Olmfteads land on the North.

One parcell lyeing on the East side of the Great River Contayneing by Eftimacon foure acres (more or leffe) Abutting vpon the great River on the west & on the land now Common on the East & on Samuell Haleses land on the fouth & Thomas Woodfords land on the North.

One parcell lyeinge in the little oxpafure Containeinge by Eftimation foure acres (more or leffe) Abutting on the high way lyeinge North and fouth in that Oxpafure on the East & the land now Common on the west & John Pratts land
[] is is Timothy on the fouth & Thomas Standlyes land on the North

One parcell lyeing in the neck of land Contayning by Eftimacon one Rood more or leffe Abutting vpon Nicholas Olmfteads land on the west & on the high way leading into the necke of land on the East & John Brunfuns land on the fouth & the neck of land on the North

¹This record is in the handwriting of the second recorder with marginal note, in that of John Allyn. All of the parcels are entered on the Secretary's record vol. 1, part 1, page 54.

[351] Land In Hartford vpon the riuer of Conecticut belonging to Beuill Waters & his heires for euer.¹

One parcell of land which he Bought of M^r Sam^l: Willys Being By estimation Three Acres & a halfe (be it more or less) abutting on the high way leading to wethersfeild on the east on m^r Willys his land on the west, on Jonathan Gilberts land North & on land which Robert Wyer Bought of the Sd m^r willys Sowth, the Sayd Beuill watters haueing Bownd himselfe & his heirs & assigns for euer to mayntayne all the fence on the west end of the Sd lott next m^r Willys his land, wth Good & Sufficient fence at all times.

more one Acre & about Twenty rod of vpland be it more or less which he bought of m^r Samuel willys abutting upon the Sayd Beuills owne land and the land of Robert Wyerds on the East, & on m^r willys his land on the Sowth, & on the west & on Jonathan Gilberts land on the North, the Sayd Beuill waters haueing Engaged to mayntayne all the fence on the west end of the Sayd lott & on the Sowth (So farr as it abutts on the Sayd m^r willys his land wth Good & Sufficient fence from the day of the date hereof foreuer, both he his heirs & assigns.

[352] Febr: Anno dom: 1639

Severall parcells of land in Hertford vpon the River of Canecticott belonging to James Wakelie & to his heires forever.²

viz: One parcell for a houfe lott Contayning by Estimacon two Roods (more or leffe) which the Townes men^s Bought of Arthur smith & was parcell of his house lott & now fetled on James Waklie by the inhabitants of the Towne Abutting on Arthur Smiths land on the North & on the high way leading from Georg steels to the fourth meadow on the fourth & on Georg Graveses land on the west & on John Barnards land on the East.

¹This record is in the handwriting of John Allyn.

²The first two parcels are in the handwriting of the second recorder, the third in that of John Steele. The first two parcels are entered on the Secretary's record vol. 1, part 2, page 46; the third vol. 2, part 1, page 43.

³The Secretary's record says "Inhabitants of the Towne."

One parcell lying on the East side of the great River Contayning by Eftimation two acres more or leffe Abutting on the great River on the west & Thomas Allcotts land on the East & Thomas Blakelies' land on the North & on Thomas Seldens land on the south.

One pfill Lying in the south meadow, of meadow, which he bought of Nickolas & Neahemiah ollmsted Containn by Eftim five acres be it more or less Abutting on the oxpãstuer on the west² & on the Swamp on the East³ & on m^r haynes & william Gibbens his Land on the South & on m^r haynes his Land on the North

[353] Land In Hartford belonging to Steuen Callfey & his heirs & afsignes foreuer by guift from his father W^m Callfey⁴

One parcell of land with a mefsuag or Tenement Standing thereon which he receiued By guift from his father W^m Callfey containing by eftimation one Acr & a halfe & abutts on Nath: Goodwins land Sowth & on Captⁿ Tallcotts land East & on the highway leading from the centinell Hill into the North meadow on the west & on the North.

One parcell of land on which a Barne Standeth containing by eftimation Three Acres be it more or lefs abutting on the high way on the East on John Hallaway & Sarg^t Tho Spencers land Sowth on John church & Rob^t. Sandfords land on the west & on Rob^t Sandford & Nicho: Clarkes land on the North.

One parcell of land lying in the North meadow of Meadow & fwamp Containing by eftimation five Acres Three roods thirty eight parches be it more or lefs & abutts on the great Riuer on the East & on the neck of land on the west on John Pratts land on the North & on m^{rs} olcotts land on the South.

One parcell of vpland lying in the cowpãsture containing by eftimation feuen Acres & Twenty fower Rod be it more

¹ The Secretary's record says "Blackes."

² The Secretary's record says "East."

³ The Secretary's record says "West."

⁴ The first nine parcels are in the handwriting of John Allyn, the remainder of the record in that of Richard Lord.

or lefs, & abutts on the Highway leading to the litle Riuer from the cowpature on the Sowth & on Thomas [U]pfons land now Nicho Disbroughs land on the North & on the litle Riuer on the weft.

One parcell of land in the Neck of land containeing by eftimation Three Acres & abutts on the land of Thomas Standly on the Sowth, & on John Marsh his land on the North.

One parcell of land lyeing in the North Meadow Swamp & Contaynes by Eftimation Three Roodes be it more or lefs, and abutt on the great Riuer on the Eaft & on the land of John Marfh on the North & on the Weft & on John Pantryes land on the Sowth.

One parcell of land lyeing In the dead Swamp by the North Meadow Containeing by Eftimation halfe an Acre be it more or lefs & abutts on John pantry his land on the Sowth on the neck of land on the weft & John Marsh his land North & Eaft.

More the Sayd W^m Callfey hath pafte ouer his right in Hartford Mill to the Sayd Steuen Callfey & his heires for euer By a deed of guift Dated March 11th 1674: & witnefsed By John Allyn & Rob^t Sandford as attefts

John Allyn register

more one parcell of land^t which he Receiued of his father W^m Callfey it being woodland Containing by eftimation Six Acres be it more or lefs & abutts on land Sometime Zachary feilds on the Sowth & on John Maynards land on the North as appears by his deed of Gift,dated May 5^t. 1675 which deed was acknowledged before John Allyn Afsif^t. recorded May 5. 75.

One parcell of Land w^{ch}: he Bought of John Ollcott Sen^r: . Lying in the Long meadow Conteineing by Estemation five acres be it more or Lefs and is abutted East on the great River west, on the Neck lotts, South on the Church Land and North on the S^d Stephen Kelfy his own Land, as by his Deed Dated ye 18th Nov: 1695. acknowledged before

witnefsed by Tho: olcott fen^r. Caleb Standley Aff^r:

Caleb Standley Jun^r:

Recorded Jan^{ry} 5th 1694

¹"On the East Side the great River" has been crossed out.

One peice or parcell of land w^{ch} he had of Abraham Merrills partly by purchafe & p^{ty}. by Exchange (for Land which did belong to him the S^d. Stephen Kelfy lying near fflower mile Hill,) w^{ch}. Land lyes at a place Commonly called the west divifion & Contains thirty ffive acres more or lefs which parcell of Land is the moiety or half part of a Seventy Acre Lott formerly belonging to Tho: Buttler Deceafd w^{ch}. Lott abutteth on ffarmingtown bounds on the west on Jn^o. Marfh on the Eaft on m^{rs} Wells her Land South

The line between m^{rs} wells her Land & the above mentioned Land being an East & west Line, & on the high way by windfor Bounds north as may appear by Deed Dated June 20th: 1698 acknowledged the Same day before Nathⁿ. Standly Afs^t. Recorded Aug^t. 13. 1700

[354] Febr Anno dom: 1639

Severall parcells of land in Hertford vpon the River of Cannecticott belonging to Richard Church & to his heires forever.¹

Viz: One parcell on which his dwelling houfe now ftandeth wth Outhoufes, yards, or gardens therein being Contayning by Eftimation one acre (more or leffe) which he bought of Willm Spenser & Bought by Willm Spenser of Thomas Spenser & bought by Thomas Spenser² of Thomas ffisher & was a parcell of his houfe lott Abutting vpon the Centinell hill on the fouth & Thomas Spensers land on the Eaft & on Willm Kelfyes land on the North & Zachary ffeilds land on the west

One parcell lyeing in the North meadow Contayning by Eftimation three acres (more or leffe) Abutting on the great River on the Eaft & the fwampe vndevided on the west & on Winfor bounds on the North & on Dorothy Chefters land on the fouth.

¹The first three parcels are in the handwriting of the second recorder, the fourth to twelfth in that of John Steele, the thirteenth with marginal date in that of William Andrewes and further marginal note in that of John Allyn, the fourteenth and fifteenth with marginal notes in that of John Allyn. The first four parcels are entered on the Secretary's record vol. 1, part 1, page 28; the twelfth with marginal date "feb^r 21 1654" and thirteenth vol. 2, part 1, page 66.

²The eight preceding words are not on the Secretary's record.

One parcell lying in the little oxpasture Contayninge by Eftimation five acres (more or leffe) Abutting vpon the Cowpasture on the East & the land now Common on the North & on John Crowes land on the south & on the high way lying North & south in that Oxpasture on the west.

One parcell lying in the Eand of the North meadow Containing by Eftimation one acer & two Roodes more or less abutting on land belonging to the Sayd Rich: Church on the East & on will philipes land on the west & on dorithy Cheafters land on the South & on winfor bounes on the North

[355] One parcell of Swamp lying on the East Side of the greatt Riuer Contayning by Eftimation three acres be it more or less Abutting on the greatt riuer on the west & on land Now Common on the East & on Thom: bunces land on the North & on Rich Olmstedes land on the South.

One parcell in the littell meadow wich he bought of Seath grant Containing by Eftimation two Roodes more or less abutting on John [Ma]ynerdes land on the west & on Thom: Stantens land on the East & on will westwodes land on the North.

One parcell lying in the Neck of land Contayning by Eftimation two acres be it more or less partt whare of he bought of will Spencer abutting on the Soldiers filld on the East & on John bronfones land on the South.

One parcell lying in the Coupastuer Contayning by Eftimation Eayght acres & Eayght parches be it more or less abutting on the widdo Spencers land on the East & on the littell Riuer on the west & on Rich: Olmstedes land on the South & on John holywayes land on the North.

One pfill lying in the Pyne filld wich he bought of Nickolas Difborow Contain by Eftimā three acres be it more or les Abutting on the hyway leadding frō the Swamp to the littell oxpastuer on the North & on the hyway leadding from the Coupastuer to the oldd oxpastuer on the East & on Beniamim munes land on the west & on william Parkers land on the South.

One pfill of land wich he bought of Robard wadd Contaiñ by Eftimã fower acres two Roodes & Sixtten Parches be it more or les Abutting on hywayes on the Eaft & on the North & the littell Riuer on the weft & on John Holywayes land on the South.

One pfill lying in the Coupastuer Contayñ by Eftimã Sixttene acres & two Roodes & Sixtten Parches be it more or less Abutting on a hyway on the Eaft & on the littell Riuer on the weft & on william Philipes his Land on the South & on Nathaniell Richerdes his land on the North.

One parfill Lying in the Soldiers filld which he bought of Thomas Spencer Contaiñ by Eftimã Three Roodes be it more or less Abutting on the Riuerett on the Eaft & on Steune harttes Land on the South & on Zachariah filldes Land on the North.

Febr: 21.
1654
Aprill 6: 74
Sold m^{rs} olcott

One parcell lying in the long Meadow w^{ch} hee bought of Thomas Root contayning by eftimacoñ 3 acres (more or lefs) abutting upon the great Ryuð Eaft & on the land of Richard Goodman Weft & on Thomas Bulls land North & on John Prats & Richard Goodman their lands South.

Apr: 16: 1674:
Sold to W^m
Williams

One parcell which he Bought of Tho: roote lyeing in Podunk Swamp Contayning by estimation fiue Acres more or lefs abutting on the great riuer west, & on the land now common east: on Thom woodfords land fowth & Samuel Ketcherels land North

March
27: 74

one parcell lyeing in the neck of land which John church bought of John 'pantry containing by estimation Sixteen eighteen or Twenty acres abutting on the high way leading to windso^r west upon the dead Swamp east Tho Huxley land North & aron Coo[ks] land on the Sowth.

[356] Febr Anno dom: 1639

Severall parcells of land in Hertford vpon the River of Connecticut belonging to Thomas Stanton and & to his heires forever.¹

¹This record is in the handwriting of the second recorder. The first nine parcels are entered on the Secretary's record vol. 1, part 1, page 24; the tenth and eleventh vol. 2, part 1, page 44.

viz One parcell on which his dwelling houfe now ftandeth with Outhoufes, yards, or gardens, therein being, Contayning by Eftimation two acres (more or leffe) Abutting vpon the highway leadinge from the meeting houfe to the mill on the Eaft & fouth & on M^r Allens land & Nath: Richardfes land on the weft & on Willm Wadfworths land on the North.

One parcell lyeing in the weft feild Contayning by Eftimation two acres (more or leffe) Abuttinge vpon the high way leading from the Cowpature to M^r Allens land on the Eaft & on the Brickell fwampe on the weft & on Richard Olmfteads land on the North & Willm Pratts Land on the fouth.

One parcell lyeing in the Little meadow wth a way from the high way of foure foot wide leading to the faid parcell & ferves for the vfe of all thofe parcells of Land Betweene Rich: Lords & Nich: Clerks land & muft be Continued to the faid Nich: Clerks land Contayning by Eftimation thirty parches (more or leffe) Abutting on Willm Butlers land on the fouth & Willm Westhoods land on the North & vpon Willm Parkers land on the Eaft & on Seth Grants land on the weft

One parcell lyeing in the North meadow Contayning by Eftimation two Roods (more or leffe) [357] abutting upon John pratts land on the Eaft & on Edward Elmars land on the weft & on m^r goodwings land on the north & on Richard goodmans land on the fouth.

One parcell more lying in the north meadow of meadow & fwamp Contayneing by Eftimation foure acres on Rood twenty fouere parchess more or less to acres & to Rood & thirty foue parches of meadow & one acre two Roods & thirty parches of fwampe Abutting vpon the great River on the Eaft & on the necke of land on the weft & on Nich: Clerks land on the fouth & on Natt: Elyes land on the North.

One parcell lyeing on the Eaft fide of the great River Contayning by Eftimation two Roods & foue parches (more or leffe) Abutting on the great River on the weft & on the Vp-land on the Eaft & on John Mainards land on the North & on Timothy Standlyes land on the fouth.

One parcell lyeing in Hockanun Contayning by Eftimation feaven acres (more or leffe) Abuttinge vpon the great River on the weft & on the Eaft & on the indians land on the fouth & on William Andrewfes land on the North.

One parcell lyeing in the Cowpafture Contayneing by Eftimation fix acres one Rood (more or leffe) w^{ch} Cowpafture Abutteth on the weft feild & on Thom Standlyes & on Richard Goodmans land & on the pine feild on the fouth, & on the land now Common on the North & on the necke of land on the Eaft & on the little oxpafture on the weft.

One parcell lyeing in the little oxpafture Contayning by Eftimation two acres (more or leffe) Abutting vpon the high way, lyeing North & fouth in that oxpafture on the weft, & on the Cowpafture on the Eaft & on Nath: Elyes land on the fouth & John Mainards land on the North

[358] One parcell of Medow & Swamp¹ Lying in hockanun which was Sumtyme a indians Land & now fettled by the in habitentes of the towne on the fayd Thomas Stanten Contayñ by Eftimã eaightene Acres be it more or Les Abutting on the Grett Riuer on the Eaft South & weft & on Land belonging to the fayd Thomas Stanten on the North.

one pfell Lying in the old oxpaftuer partt whare of he bought of John Steele Contaiñ by Estimã 19 ac patt of Rch: Goodman² be it More or Les Abutting on a hyway Lying between m^r Stons Land & That Land on the Eaft & on the Littell Riuer on the weft³ & on John fteeles Land on the North & on Thomas Scottes Land on the South

Land in Hartford belonging to m^r Georg Gardner (& to m^{rs} elizabeth Gardner his wife dureing her naturall life) & then to the heirs of m^r George Gardner or there asignes for euer, as appears By a deed of Sale dated June the 19th 1673. recorded in the Country Booke lib: 1st. fo. 80.

one parcell of land which he bought of m^r Samuel Stone with a Mefsuage or Tenement Standing thereon containing

¹The two preceding words are not on the Secretary's record.

²The figures and words following them have been inserted after the record was first made.

³"& on the fouth" has been crossed out.

by estimation Three Acres be it more or lefs & abutteth on the high way leading or lyeing on the North Side the litle Riuer on the Sowth, & on a chafse lane leading from the litle Riuer to the meeting houfe on the east on Jeremy Adams his land on the North, & on m^r Eliez: Way his Home lott on the weft.

more one parcell of meadow lyeing in the South meadow which he bought of m^r Samuel Stone containing By estimation Two Acres be it more or lefs, & is abutted on m^r Siborne Niccols his land on the weft on m^r Hookers land on the Sowth & on the Sd m^r Stones owne land on the east, & on a High way leading from the Towne to the Indians land on the North: This recorded June 20th. 1673

[359] Febr: Anno Dom 1639

Severall parcells of land in Hertford vpon the River of Conecticott belonging to Seth Grant & to his heires forever.¹

viz: One parcell on which his dwellinge houfe now ftandeth wth Outhoufes yards & gardens therein being Contayning by Eftimation two acres (more or leffe) p^t whereof he fold to Mary Betts p^t to John Biddel & p^t to John Holloway & now one acre one Rood Remayneth to him which Abutteth vpon the high way leading from the litle River to the Centinell hill on the weft & on John Hollowayes land on the North & on John Skinners & Richard Olmefted land on the Eaft & on John Bid[dells] land on the fouth.

One parcell lyeing in the litle meadow Contayning by Eftimation thirty parches (more or leffe) Abutting vpon Willm Butlers land on the fouth & on Willm Westhoods land on the North & on Nath Elyes land on the weft & on Thomas Stantons land on the East.

One parcell lying in the North meadow Contayning by Eftimation two Roods tenn parches (more or leffe) which he fold to William Wadfwor[th] for one Rood & fue parches which one Rood & fue parches Abutteth on the great River on the Eaft, & on Willm Wadsworths land on the weft & on

¹ This record is in the handwriting of the second recorder with marginal note in that John Allyn. All of the parcels are entered on the Secretary's record vol. 1, part 1, page 39.

Math: Marvens land on the North & on Thomas Standlyes land on the fouth.

One parcell more lyeing in the North meadow of meadow & fwampe Contayning by Eftimacon three acres three Roods twenty feaven parches (more or leffe) viz two acres [tw]o Roods [360] & feaventeene parches of meadow & one acre & one Rood & tenn parches of fwampe Abutting vpon the great River on the Eaft & on the necke of land on the weft & on John Mainards land on the fouth & on John Steels land on the North.

One parcell lyeing in the Cowpafure Contayning by Eftimation foure acres & two Roods & thirty parches (more or leffe) which Cowpafure Abutteth vpon the weft feild & vpon & on Thomas Standlyes & Richard Goodmans Land & on the pine feild on the fouth & on the Land now Common on the North & on the neck of land on the Eaft & on the little Oxpafure on the weft.

One parcell lyeing in the pine feild Contayning by Eftimation two acres (more or leffe) Abutting vpon the high way leading from the fwamp to the middle oxpafure on the fouth & on the little ox pafure on the North & John Ginings his land on the Eaft & the land now Common on the weft.

One parcell lyeing in the Little oxpafure Contayning by Eftimacon five acres & two roods more or leffe Abutting vpon the high way lying North & South in that oxpafure on the Eaft & on the land now common on the weft & Timothy Standlyes land on the fouth & on the land now Common on the North.

One parcell lyeing on the Eaft fide of the great River Contayning by Eftimation two Roods & foure parches (more or leffe) Abutting vpon the great River on the weft & on the vpland on the Eaft [&] on Edward Elmers land on the North & on John Marfhes land on the fouth.

[361] One parcell of fwampe lyeing on the Eaft fide of the great River Contayning by Eftimation foure acres (more or leffe) Abutting vpon the great River on the weft & on the land now Common on the Eaft & on Thom: Barnes his land on the fouth & on Thom Hales his land on the North

Seuerall parcels of Land In Hartford upon the riuer of Conecticut belonging to John Marsh of Hartford & his heirs foreuer by guift & Grant from his father John Marsh now of North-Hampton in the Mafsachufetts, as By a deed of Guift Bearing date 6th of June 1667. may more fully appeare.

One parcel on which his dwelling houfe now Standeth with other out Houfes yardes or gardens there in being containing by estimation Two Acres more or lefs abutting on the High way leading from the litle Riuer into the North meadow on the east & on W^m Lewes his land on the weft, & on Timothy Standleys land on the Sowth & on m^r John Tallcotts land on the North. ^{Imp^r:}

One parcel lying in the North meadow containing By estimation Two roods and Thirty one parches more or lefs, abutting on the great Riuer on the east, & on the litle riuer on the Weft & on Thomas Scotts land on the Sowth & on Thomas Lords land on the North. ^{2:}

One parcell more lying in the North meadow of meadow & Swamp Containing By eftimation fiue Acres Two roods & Thirty fower parches more or lefs, viz fower Acres & fower parches of meadow, & one Acre Two roods & Thirty parches of Swamp abutting on the great riuer on the east on the neck of land on the Weft & on Nicholas olmsteeds land on the North & his one land on the Sowth. ^{3:}

One parcell more lying in the north meadow containing by estimation eight Acres be it more or lefs abutting on the Swamp By the great Riuer on the east & on the Swamp By the neck of land on the weft, & on John Pantrys land on the Sowth & on his owne land on the North. ^{4:}

One parcell more lyeing in the North meadow Containing by estimation Three Acres more or lefs abutting on the great Riuer on the east on the High way on the Weft, & m^r Allyns land on the Sowth, & on Nath Beardings land on y^e North. ^{5:} Sold Zach: Sandford

One parcell of meadow lyeing in the North meadow Containing by estimation Two Acres & Three roods & Twenty parches be it more or lefs, abutting on the neck of land on the weft & on Deacon Edward Stebbings land on the east & on the Sowth, & on Richard Goodmans land on the North. ^{6:}

7: One parcell more lyeing In the North meadow containing by eftimation Fower Acres .be it more or lefs, abutting on the great riuer on the eaft, & on the neck of land on the weft, & on land that was Some time Richard olmsteeds on the Sowth & on Richard Goodmans land on the North.

8: One parcell lyeing in the neck of land Containing by estimation Three Acres Two roods & Thirty Two parches (be it more or lefs) abutting on the High way leading towards windfor on the weft & on the Swamp belonging to the North meadow on the eaft on caleb Standlyes land on the Sowth, & on land Sometime belonging to Seth Grants children on the North.

9: One parcell of woodland Called Cow pasture Containing by estimation Nine Teen Acres Three roods & Thirty Two parches be it more or lefs abutting on Thomas Rootes land on the Sowth, & on land Sometime W^m Rufcoes on the North:

Aprill 15 1670 recorded. By me John Allyn register.

more one parcell in the west diuifion abutting eaft on the high way that lyeth North & Sowth in that diuifion about Sixty rods & on m^{rs} wells her land Sowth about Sixty rods & on Tho. Butlars land weft, & on the high way by windfor bounds North recorded January: 25 1677. Turn ouer

[362] One parcell of land which he bought of Caleb Stanly lyeing in the Neck of land containing by estimation fower acres be it more or lefs & abutteth on the High way leading through the Cowpasture towards windfor on the west & on the Swamp belonging to the North meadow on the east & on Sam^l Burrs land on the Sowth & on Sd John marsh his land on the North he Sd marsh being Bownd alwayes to mayntain the Comon fence at the west end of the Sayd land as appears by his deed dated the 13 of decembr 1674. & acknowledged the 15 of June 1682 before John Allyn Afsiftant & recorded Aprill 24 1696.

One parcell of land which he bought of Nathaniel Rufcoe lyeing in the cowpasture containing by estimation Seuen acres more or lefs abutting on the High way Leading to windfor on the eaft & upon the litle oxpasture on the west upon Tho:

Bur his land on the North & on Sayd John marsh his owne land on the Sowth as appears by his deed dated may 16. 1689 & on the 17 day of Sd may acknowledged before John Allyn Afsistant & recorded Aprill 24. 1696.

One parcell of land which he bought of Caleb Stanly lyeing In the cows pasture containing by estimation eight acres & Twenty parches be it more or lefse abutting on the litle ox-pasture on the west on the High way leading to windsor on the east & unto Sayd Marsh his own land on the North & land formerly belonging to Tho: Roote on the Sowth as appears by his deed dated August 14. 1689. & acknowledge may 29 1694 before Nathanⁿ Stanly Afsistant & Recorded Aprill 24. 1696.

[363] Febr: Anno dom: 1639

Severall parcells of land in Hertford vpon the River of Conecticott belonging to Robert Bartlett & to his heires forever.¹

viz: One parcell on which his dwelling houfe now ftandeth with yards, or gardens therein being Contayning by Eftimation three acres (more or leffe) Abutting on the high way leading to John Barnards lott on the Eaft & on the land now or late for a high way on the west & on John Barnards land on the fouth & on Thomas Richardfes land on the North.

One parcell of vpland Contayneing by Eftimation two Roods (more or leffe) Abutting on the high way lyeing on the west fide of Jofeph Maggotts houfe² now toward the Eaft & on the land now or late belonging to John favell on the west & North & Thomas Richardfes land on the fouth.

One parcell more of vpland Containing by Eftimation three acres (more or leffe) Abutting on the high way leading from Georg fteels to the great fwamp on the Eaft & on the land now Common Called Rocky hill on the west & on Thom: Bunfes land on the North & on Samuell Wakemans land on the fouth.

¹The first four parcels are in the handwriting of the second recorder, the fifth with marginal date in that of William Andrewes. The first four parcels are entered on the Secretary's record vol. 1, part 2, page 30; the fifth vol. 2, part 2, page 176.

²The Secretary's record here inserts "lott."

One parcell of fwampe lyeinge on the East fide of the great River Contayneinge by Eftimation two acre (more or leffe) Abutteing on the great River on the weft & on Thomas Allcotts land on the East & on Richard Lymans land on the North & on Giles smith land on the fouth.

May the 18th
1655

One parcell of upland w^{ch} hee bought of Willm Bloomefield containyng by eftimacon fyve acres (more or lefs) abutting upon the land of John Bidall North, upon the land of John Hopkins South, upon the land of Willm Andrewes & Thomas Watts on the West & upon the land of Paul Peck, Gregory Woolterton & Robert Bartlett on the East.

[364] Land In Hartford upon Conecticut belonging to Obadiah Spencer & his heirs for euer

One parcell which he receiued of Nathaniel Rufcoe lyeing in the neck of land containing by eftimation fue Acres (be it more or lefs) & abutteth on the meadow lotts on the east the cowpature on the weft on Richard olmsteads land Sowth on Thomas Burnams land on the North, June 28: 1671: acknowledged by me

nathaniell **N** Rufcoe

Teft: John Allyn register.

his marke.

Thomas Olcott¹

one parcell more which he receiued of m^r Thomas Olcott lyeing in the neck of land containing by eftimation Three Acres be it more or lefs abutting on land now Barth. Barnards on the North on Thomas Burnams Sowth on the North meadow lotts east on the comon fence or cove pasture weft June 28: 1671

acknowledged by me

Teft John Allyn register.

Thomas Olcott¹

Thomas Huxly

his **Thoxll** marke

more one parcell which he reced: of Thomas Burnam lyeing in the neck of land containing by eftimation Three Acres be it more or lefs abutting on land that was formerly m^r Tho: olcotts North & on Nath Rufcoes Sowth the meadow lotts east y^e cow pasture weft, & is now recorded by vertue of

¹These two names are autographs.

an order under Tho: Burnams hand dated 21 march 1670:
Atteft John Allyn regifter

[365] Febr: Anno Dom: 1639

Severall parcells of land in Hertford vpon the River of
Conecticott belonging to Edward Elmer & to his heires
forever.¹

viz: One parcell on which his dwellinge houfe now
ftandeth wth other Outhoufes, yards, & gardens, therein being ^{Sold John}
Contayninge by Eftimation two acres (more or Leffe) p^t ^{Allyn}
whereof he fold to William Wefthood & Abutteth vpon the
Centinell hill on the weft & on Willm: Wefthoods & on
Thomas Woodfords land on the Eaft & on John Tallcotts land
on the fouth & on Nath: Elyes land on the North.

One parcell lyeing in the little meadow which he bought
of Willm Gibbins Contayninge by Eftimation one Rood &
three parches (more or leffe) Abuttinge vpon Willm Butlers
land on the South & on Willm Wefthoods land on the North
& on Ric Lords land on the weft & on Willm Kel[syes] land
on the Eaft.

One parcell lying in the North meadow of meadow &
fwamp which he bought of Willm Gibbins Contayninge by
Eftimation one acre three Roods (more or leffe) viz: one
acre one Rood of meadow & two Roods of fwampe Abuttinge
vpon the neck of land on the weft & on Thomas Stanton land
on the Eaft & on Richard Goodmans land on the fouth & on
M^r Goodwings land on the North

Another parcell lyeing in the North meadow of meadow
& fwampe which he bought of Willm Gibbins Containing by
Eftimation fix acres three Roods (more or leffe) viz: foure
acres & thirty foure parches of meadow & one acre three Roods
& thirty fix parches of fwamp Abutting vpon the great River
on the Eaft & on the neck of [366] land on the weft & on
Richard Lords land on the fouth & Willm Parkers land on the
North.

¹The first six parcels are in the handwriting of the second recorder with marginal notes in that of John Allyn, the seventh in that of John Steele, the caution in that of John Allyn. The first six parcels are entered on the Secretary's record vol. 1, part 1, page 41.

One parcell lyeing on the East fide of the great River which he bought of Willm̄ Gibbings Contayneing by Eftimation one acre eight parches (more or leffe) Abuttinge vpon the great River on the west & vpon the land now Common on the East & on John Marthes land on the North & on Seth Grants land on the fouth.

Sold
Thomas
Burnam.

One parcell lyeing in the little oxpafture Contayneing by Eftimation foure acres one Rood (more or leffe) Abuttinge vpon the high way lying North & fouth in that oxpafture on the west & on the Cowpafture on the East & on Rich: Goodmans land on the fouth & on Robert Dayes land on the North.

One pfill lying in the Neck of land Containing by Eftimã five acres & two Roodes & twenty & two pches be it more or less pt where of he Recaiued of Nickolas Clarck & a nother pt of Richard goodman & a Nother pt of william parker abutting on william parkers land on the South & on Nickolas Ollmftedes land on the North.

Edward Elmer enters Caution Concerning Bartle: Barnards land this 26 of June: 1660: he clayms an Intereft in all y^e land Belonging to Barthe: Barnard he haueing owned a change of his land Befor m^r Allyn about y^e beginning of June further y^e Sd Elmere forbids all sales & morgage of y^e Sd land vntill ther be an Issue of y^e Sd cafe.

Land belonging to Samⁿ: Elmo^r & his heirs forever In Hartford

One parcell which he Bought of Samuel Robertson lying In the westfeild containing by estimation one acre be it more or lefs & is a Tryangle peice of land & abutteth upon the High way west & upon Robart Sandfords land North east & upon m^r Gibbons land Sowth the condition where of is that Samuel elmo^r binds himfelfe his heires & afsignes for euer to Mayntain the Sd diuident fence between m^r Gibbons his land & this parcell of land foreuer as more fully appears by his deed dated 5 March 1689 & the Same day Acknowledged before John Allyn Afsistant recorded April 16: 1690

[367] Land In Hartford upon Conecticut belonging to Joseph Collier his heirs & afsignes foreuer

One parcell of upland lyeing In the pine feild which he bought of W^m Williams containeing by estimation seuen Acres be it more or lefs & abutteth on Richard webbs land on the east on Ben: Burrs land Sowth & on a high way leading from the Brick hill swamp to the litle Riuer North & on a high way leading from the Brick hill Swamp to the old ox-pafture on the west.

More one parcell of land which he Bought of w^m Williams Containeing by Estimation Six Acres Three roodes & Fower parches be it more or lefs abutting on the High way on the east on the litle Riuer on the west & on Richard Seamo^m land on the Sowth & on W^m Phillips land on the North. Recorded march 13th 1674 ~~by~~ me John Allyn register

more one parcell which he bought of W^m parker lyeing neer the pine feild Containing by estimation Six acres more or lefs abutting on a High way on the North & on the Sowth, & on m^r Hooke & m^r Lord Threcore acres west & on land of Nath Rufcoes east, as appears by a deed dated the 12th of may 1684 & then acknowledged before John Allyn Afsist. recorded June 30. 1684.

more one parcell of land which he bought of Nath. Rufcoe lyeing in the Midle oxpafture containing by estimation fifteen acres & abutts on a High way North & allfo on a High way Sowth & on his own land west & on John Hallaway & John Ginings there land east as appears by a deed Dated June 30th. 1684. & then acknowledged before John Allyn Afsistant. & recorded the Same day.

[368] Febr: Anno dom: 1639

Severall parcells of land in Hertford vpon the River of Cannecticott belonging to George Stockin & to his heires forever.¹

viz One parcell on which his dwelling houfe now ftandeth wth Outhoufes, yards, & gardens, therein being Contayning by

¹ The first eight parcels are in the handwriting of the second recorder with marginal note in that of Richard Lord, the ninth with marginal note in that of William Andrewes, the tenth to twelfth with marginal notes in that of John Allyn. The first eight parcels are entered on the Secretary's record vol. 1, part 2, page 47.

Eftimation two acres (more or leffe) Abutting on the high way leading from Georg Steels to the fourth meadow¹ on the North & on Georg Steels land on the South & on the west & on Stephen Pofts land on the East.

One parcell of vpland Contayning by Eftimation two acres two Roods (more or leffe) Abutting on Stephen Pofts land on the North & on Willm Hides land on the fourth & on John Whites land on the East & on the highway leading from Georg Steels to the Great fwampe on the² west.

One parcell of meadow lyeing in the fourth meadow Contayning by Eftimation foure acres (more or leffe) Abutting on the Great fwamp on the East & on the Oxpafture on the west³ & on Richard Butlers land on the North & on Samuel Wakemans land on the fourth.

One parcell more of meadow lyeing in the fourth meadow Contayning by Eftimation two acres (more or leffe) Abutting vpon the great River on the North & on the high way leading from the Towne to the Indians land on the fourth & on land fequeftred for Jonathan Ince on the west & on Sam: Wake-mans land on the East.

One parcell of meadow lyeing on the East fide of the Great River Contayning by Eftimation one acre (more or leffe) Abutting on the great River on the [369] west & the vpland on the East & on Richard Butlers land on the North & on John Barnards land on the fourth

One parcell lyeing in the little meadow Contayninge by Eftimation one Rood (more or leffe) Abutting on Math: Marvens land on the East & on James Olmesteads land on the west & on Jofeph Eafons land on the North & on John Hopkinfes land on the fourth

One parcell lyeing in the great fwampe in the fourth meadow Contayning by Eftimation foure acres (more or leffe) Abutting on the Indians land on the East & on Jeremie Addamfes land on the North & on William Andrewfes land on the fourth & on Rich: Butlers land on the west.

¹The eight preceding words are not in the Secretary's record.

²The ten preceding words are not in the Secretary's record.

³The three preceding words are not in the Secretary's record.

One parcell of vpland Containing by Eftimacoñ nine acres one Rood & nine & twenty parches (more or leffe) Abuttinge ^{Sold to Tho: Bunce} on Thomas Bulls on the North & on John ffreinds land on the South, & on the high way leadinge from George Steels to the great fwampe on the Eaft & on the land' now Called Rocky hill on the weft.

One parcel lying in the South meadow w^{ch} he bought of Nathaniel Willet contaying by eftimacoñ twoe acres of ^{March: 15th Anno 1657⁶} meadow (more or lefs the fides abutting the land of Willm Andrewes South & the land of George Stockin North the ends abutting the land of James Steele Eaft, & the dead fwamp Weft.

more one parcell of land which he had aded to his home lott of about one acre & half & abutts on his one land North, & on land that was Steuen pofts eaft & on Georg Steels land Sowth & weft, which Sayd land of Steels is in now pofsefsion ^{Sept^r: 1st. 68} of Tho: Watts & paule Peck

more one parcell of land lyeing in the Swamp By the great riuer of about halfe an acre abutting on the great Riuer Eaft on land now John Bayseys North & on the Indian land or a High way weft & on Thomas Watts his land Sowth, These ^{Sept^r: 1st. 68:} Two parcells of land were giuen to Georg Stocking By the Town as attefts James Steel Tho: Watts

more one parcell of land which was giuen him by The Town Containing by Estimation Eleuen acres more or lefs Three of which he Sold to m^r Moody & the remaynder being eight acres he gaue to Andrew Benton Sen^r & to his heires that he had by Sd Stockings daughter which 8 acres abutted on a high way lyeing on Rocky Hill on the west & a high way on the eaft on m^r moodys land on the North & on Thomas Seldings land on the Sowth, To this parcell Teft: Tho Bunce: Phillip Dauis recorded Decemb^r. 12: 1680.

[370] Febr: Anno dom: 1639

Severall parcells of land in Hertford vpon the River of Cannecticott belonging to Thomas Gridly & to his heires forever.³

¹The Secretary's record says "Comon."

²The first three parcels are in the handwriting of the second recorder, the

One parcell for a houfe lott Contayninge by Eftimation three acres more or leffe Abutting on John Moodyes land on the Eaft & on Willm̄ Hides land on the weft & on the high way leadinge from George Steels to the fouth meadow on the North & on John Whites land on the fouth.

One parcell of vpland lyeing in the fourty acres Contayninge by Eftimation two acres (more or leffe) Abutting on John Olmefteads land on the weft & on Edward Layes land on the Eaft & on the high way leading from the Towne over Rocky Hill toward the little River on the North & on the high way leading from the Towne over Rocky hill toward the weft on the fouth.

One parcell lying on the Eaft fide of the great River Contayning by Eftimation two acres (more or leffe) Abutting vpon the great River on the weft & Thomas Allcotts land on the Eaft & on Edward Layes land on the fouth & on Giles Smiths land on the North.

One parfill wich he bought of Stephn Pofft & was his houfe Lott Contain by Eftimā fiue acrs & two Roodes be it more or les Abutting on the Hyway Leadding frō Georg Stelles to the South medow on the North & on nath wardes & on Rich Lymans & on Georg Stockings & Thom Bulles & on Georg Stelles land on the weft & on Nath wardes land on the Eaft & on Gorg Stockings Land on the South.

One parfill of vpland wich he bought allfo of Stephn Pofft Contayñ by Eftimā tenn acres be it more or les Abuting on the hyway leadding frō Georg Steelles to the Great [371] Swamp on the Eaft & on Land Called Rockiehill on the weft & on Thom Bunces land on the South & on James Colls land on the North.

One pfill Lying in the South medow wich he allfo Bought of Stephn Pofft Contain by Eftmā two acres & Thirty parches be it more or les Aabutting on Gorg Graue his Land on the South & on a hy way on the North & on the Eaft.

fourth to ninth in that of John Steele. The first six parcels are entered on the Secretary's record vol. 1, part 1, page 58; the first three again entered vol. 1, part 2, page 2; the seventh with marginal date "January 1650" to ninth with marginal date "May. 25. 1651" vol. 2, part 1, page 19.

One perfell Lying in the forty acres which he Boughtt of Stephen Post Contaiñ by Eftimā fower acres be it more or Les Abutting on Gorge Graues Land on the west & on The South & on the Grett Riuer on the East & on M^r Stones Land on the North.

Oe parfell of Swamp Which he Bought of Stephen Post Contaiñ by Eftimā one acre Three Roodes be it more or Less Abutting on Ioseph Efons Land on the west & on M^r Hockers Land on the East¹ & on Androw Backens Land on the South & on James Efignes Land² on The North.

One pfell which he Boughtt of Thomas Bull Contaiñ by Eftmā Three Acres & two Roodes be it more or Les Abutting on thomas Bull his Land on the east & on the widow Richardes hur Land on the North & on Land belonging to the fayd Thomas Gridle on the South & on the west.

[372] Febr: Anno Dom: 1639

Severall parcellls of land in Hertford vpon the River of Conecticott belonging to Willm Westly & to his heires forever³

viz: One parcell on which his dwelling houfe now standeth⁴ Contayning by Eftimation two Roods (more or leffe) Abutting on the high way leading from Georg steels to the great fwamp on the East & on a high way leading to Willm Holtons land on the west & on a high way leading to John Barnards land on the North & on Edward Layes land on the fouth.

One parcell of vpland lyeing in the fourty acres Contayning by Eftimation three acres (more or leffe Abutting on the high way leading over Rocky hill toward the little River on the North & on the high way leading over Rocky hill toward the west on the fouth & on Thomas Allcotts land on the west & on Willm Wattfes land on the East

Sold to
Beoj.
Harbor:

¹The three preceding words are not in the Secretary's record.

²The eight preceding words are not in the Secretary's record.

³This record is in the handwriting of the second recorder with marginal notes in that of John Allyn. All of the parcels are entered on the Secretary's record vol. 1, part 2, page 45.

⁴The Secretary's record here inserts "wth other outhouses yards or gardens therein being."

Sold
to
widow
Watts

One parcell lying on the East side of the great River Contayning by Estimation two acres (more or lesse) Abutting on the high way leading from the Great River to the meadow on the North & on John Skinners land on the south & on Richard Wattes land on the west & on Natt: Bardings land on the East.

[373] Land In Hartford upon the Riuer of Conecticut belonging to John Begilow & his heirs foreuer.

May 3: 69:

one parcell of land wth a mesuag or Tenement standing thereon which he Bought of Anna Westly Containing Two roods more or lesf abutting on the High way on the East on Benjamin Harbours land on the Sowth & on paul pecks land on the west & on Tho watts his land on the North

Sold Georg
knight

More one parcell of vpland lying in the neck of land which he bought of Ensigne Nath. Standly Containing by estimation about Six or Seven acres & is all that land abutting on W^m Burnams land on the Sowth which was formerly mathew Maruins land, on land now Georg knights formerly John pantrys on the North, on the Swamp belonging to the North Meadow on the East & on the common fence on the west, he the Sd Bigeloe his heires & afsignès are to maintayne the fence on the west end of it in Good repayre for euer. this recorded Feb: 15: 1677: & the Sale acknowledged by Enf: Nath: Standly before me John Allyn Afsift

The Sale I acknowledg: Nathaniell Standly

The condition about mayntayning the fence I acknowledg

Teft John Allyn recorder

John Biglow

Joseph Wadsworth¹

One parcell of vpland which he Bought of An westle lying on the west Side of Rocky Hill containing eight acres more or lesf & abutts on m^r Sam^l willys his land on the North on weatherffeild Bownds South on Daniel Butlars land east & on James Steels land west, recorded April 24: 1682

Sold Nath
Sandford

¹These four names are autographs.

[374] Febr: Anno: Dom 1639

Severall parcells of land in Hertford vpon the River of Connecticut Belonging to Richard Watts & to his heires forever.¹

viz: One parcell on which his dwelling houfe now standeth Contayning by Eftimation two Roods (more or leffe) Abutting on the high way leading from George Steels to the Great fwamp on the Eaft & on Henry Wakelyes land on the North & on Samuell Gardeners & on Richard Billings & land on the weft & on a high way leading to John Barnards land on the fouth.

One parcell of vpland lyeing in the fourty acres Contayning by Eftimation three acres (more or Leffe) Abutting on the high way leading over Rocky toward the little River on the North & on the high way leading over Rocky hill toward the weft on the fouth & on Willm Watts his land on the weft & on Henry Wakelyes land on the Eaft

One parcell lyeing on the Eaft fide of the Great River Contayning by Eftimation three acres (more or leffe) Abutting vpon Thom: Tompfons & on James Steels & on Natt: Kelloggs land on the weft & on Willm Weflyes land on the Eaft & on a high way leading from the Great River to the meadow on the North & on John: Skinners land on the South.

One pfill lying Neere hockanum Contain by Eftimā five acres be it more or less two acres whare of did belong to his Sunn william wattes Abutting on the [375] Greatt Riuer on the weft & on a hyway leading toward wetherfild on the Eaft & on Robbard bartletes land on the South & on frances Andrewes his land on the North

One pfill of Swamp lying on the Eaft Side of the greatt Riuer Contain by Eftimā two acres be it more or less abutting on the greatt Riuer on the weft & on land now Common on the Eaft & on John Latimores land on the South & on Thomas Ofmores land on the North.

¹The first three paragraphs are in the handwriting of the second recorder with marginal notes in that of John Allyn, the others in that of John Steele. The first three are entered on the Secretary's record vol. 1, part 2, page 45; the eleventh vol. 2, part 1, page 56.

One pfall of vpland that ded belong to his Sunn william wattes Contaiñ by Eftimã three acres be it more or less Abutting on the hyway lying ouer Rocke hell toward the lettell Riuer on the North & on the hyway lying ouer Rockihell toward the west on the South & on hinery whackless land on the East.¹

One pfill of vpland Aioyning to his house lott wich ded belong to his Sunn william wattes Contaiñ by Eftimã two Roodes be it more or less Abutting on the hyway leading from georg Steeles to the greatt Swamp on the east & on a hyway leading to John barnardes land on the South.¹

One pfill lying in the greatt Swamp Contaiñ by Eftimã fue acres & one Roode be it more or less abutting on the hyway to wethersfilld on the East & on Jo willcocks land on the fouth¹

One parfill lying Neere Hockanum Contaiñ by Eftimã three acres be it more or les wich is pfill of thatt wich is Copied to will watts Containg fue acres: two acres whare of is Returned to his Sunn william wattes & Now Remayneth three acres Abutting the Greatt Riuer on the west & on a hy way leadding toward wetherfilld on the East & on Robbard barttlettes land on the South & on land belonging to the Sayd william wattes on the North

One pfall of wodland Contaiñ by Eftimã Six Acres be it more or Les Abutting on the Hyway Leding toward wetherfilld on the East & on Rocky hill on the west & on John willcockes Land on the South & on John Graues his Land on the North.

One parfell of wodland Lying on the East fide of the Greatt Riuer Contaiñ by Eftimã Twenty Acres be it more or Les Abutting on the hyway Leding toward wetherfilld on the west & Contenowing to the Eand of Harttford bounes on the East.

One pfall of wodland which he Refaiued of Pall peck Contaiñ by Eftemation Six Acres be it more or Les which Lyeth in a Gretter pfall in which John Bayfe & Joseph Eson haue a

March 20 1651

¹ These paragraphs have been crossed out in the original record.

partt which Greter pfell Abutteth on Rockihell on the west & on a hyway to y^r Grat Swamp on the East & on Land wheare in Jams Coll & william hills & others haue a part on the South

[376] Febr: Anno Dom: 1639

Severall parcells of land in Hertford vpon the River of Conecticott p^t whereof did belong to John Stone & were by him given to Samuell Stone & by the faid Samuell ftone vnto John Marsh of Hertford & now belongeth to him & his heires forever.¹

One Parcell on which a dwelling houfe² now Standeth, wth other Outhoufes, yards, or gardens, therein being, Contayning by Eftimation two acres (more or leffe) Abutting on the high way leadinge from the Little River to the North meadow on the East & on Willm Lewiffes land on the west & on Timothy Standlyes land on the fouth & Willm Butlers land on the North.

One parcell lyeing in the North meadow Contayning by Eftimation Two Roods & thirty one parches (more or leffe) Abutting on the Great River on the East & on the little River on the west & on Thom: Scotts land on the fouth & on Thom: Lords land on the North.

One parcell more lying in the North meadow of meadow & fwampe Contayning by Eftimacon fiue acres two Roods & thirty foure parches³ (more or Leffe) viz: foure acres & foure parches of meadow & one acre two Roods & thirtie parches of fwamp Abutting on the Great River on the East & on the necke of land on the west & on John: Crowes land on the South & on James Olmsteads land on the North.

[377] One parcell lyeing in the west feild Containg by Eftimacon three acres (more or leffe) Abutting on the high ^{Sold} to feild

¹This record is in the handwriting of the second recorder with marginal notes probably in that of John Allyn. All of the parcels are entered on the Secretary's record vol. 1, part 1, page 61. At the end the Secretary's record adds the following:

"One pcell lying in the same field con: by est: two acres more or leffe abutting on the hyway leading frō the mill fouth will. Spenfers east, will. Parkers west."

²The Secretary's record reads:

"John Marthe. bought of John Stone.

"One pcell one w^{ch} the late dwelling houfe of the faid John Stone."

³The Secretary's record says "Acres & fiue pches."

way leading from the Cowpasture to M^r Allens land on the East & M^r Allens land on the South & on John Moriffes land on the west & on John Pratts land on the North.

Sold

One parcell lyeing on the East side of the great River Contayning by Eftimacon one acre & Two Roods & Twelue parches p^t whereof was fequeftred for Thomas Beale & now Belongeth to¹ the faid John Marfh Abutting on the Great River on the west & on the vpland on the East & on William Kelfyes land on the North & on Seth Graunts land on the fouth.

Sold to

One parcell lying on the East side of the Great River, which fometime Belonged to Thomas Munfon & was forfeited vnto the Towne & is [now by] the inhabitants thereof fetled vpon John [Marsh] Contayninge by Eftimacon two acres (more or leffe) Abutting vpon the Great River on the west & on the land now Common on the East & upon Willm Hides land on the [Sou]th & Willm Wadfworths land on the North.

One parcell lying in the North meadow wth fometime Belonged to Thomas Munfon & was forfeited vnto the Towne & is now fetled by the inhabitants of the Towne on John Marfh Contayning by Eftimacon three acres (more or leffe) Abutting on the great River on the East & on [the] widdow Spenser on the west, & M^r Allens land on the fouth & John Higgifons land on the North.

[378] Febr: Anno Dom. 1639

Severall parcells of land in Hertford vpon the River of Conecticott belonging to M^r Samuell Stone Teacher of the Church of Christ in the faid Towne & to his heires forever.²

viz: One parcell on which his dwellinge houfe now ftandeth wth other Outhoufes, yards, Gardens or orchards, therein being Contayning by Eftimation two acres (more or leffe) Abuttinge vpon the high way lyeing on the North side

¹ Instead of "Belongeth to" the Secretary's record says "fetled by the Inhabitants of the Towne vpon."

² The first seven parcels are in the handwriting of the second recorder; the eighth in that of John Steele. The first seven parcels are entered on the Secretary's record vol. 1, part 1, page 59; the eighth vol. 2, part 1, page 1.

of the Little River on the south & on M^r Goodwings land on the west & on the Alley leading to the meeting house on the East & on John Steels house lott on the North.

One parcell lyeinge in the fourth meadow Contayninge by Eftimacon Eaightt¹ acres (more or leffe) Abuttinge on the high way leading from the Towne toward the Indians [land on] the North & on M^r Hookers land on [the South] & on M^r Websters land & M^r Whitings land & on Willm Gibbinfes² land on the west &.

One parcell lying in the fourth mea[dow of] meadow & swampe Contayning by Eftimation Elaeaven acres (more or leffe) viz: six acres of meadow & five acres of swampe & lyeth in a parcell Called the fourty acres & Abutteth upon Andrew Warners, & vpon Andrew Bakons land & his pⁿers on the south & on M^r Hopkinfes land & on M^r Hookers land on the North & on a parcell of swampe belonging to M^r Hopkins & M^r Hooker & to the said M^r Samuell Stone on the [Ea]ft & on the Great swamp on the west.

[379] One parcell lying in the swamp by the Great River Contayninge by Eftimacon tenn acres (more or leffe) Abutting on the Great River on the East & the fourty acres on the west & on M^r Hookers land on the North & Stephen Pofts land on the south

One parcell lying at the end of the old Oxpasture Contayning by Eftimation Twelve acres (more or leffe) & lyeth in a Greater parcell Contayning by Eftimacon feaventie two acres, & belongeth to M^r Hains, M^r Hooker & M^r Stone w^{ch} Greater parcell Abutteth vpon the Little River on the south & on the old Oxpasture on the west & on the North & vpon the high way & on Willm Spenfers land on the East.

One parcell lying in the little meadow Contayning by Eftimation two acres, three Roods, & twenty parches (more or leffe) w^{ch} he Bought of M^r Willeyis for a parcell of meadow adioyning to M^r Willyiff[es] land in the south meadow w^{ch} parcell of Two acres three Roods & twenty parches M^r

¹ The Secretary's record says "cont twenty & on."

² This name is not in the Secretary's record.

Willyes Bought one Rood & three parches (more or leffe) of Willm Gibbings & Abutteth on the little River on the fouth & on the high way leadinge from the Towne to the Great River on the North & on M^r Hookers land on the Eaft & on M^r Hopkinfes land on the weft.

One parcell more lying in the Little meadow Contayning by Eftimation one acre one Rood & fix parches (more or leffe) Abutting vpon the high way leading from the Little River to the North meadow on the weft & on the River falling out of the North meadow on the Eaft & on Natt: Richards land on the North & on M^r Hookers land on the fouth.

[380] One pfell Lying in the Lettell Medow which he Bought of M^r Hocker & ded Sum tyme Belong to M^r welles Contā By Eftem one Acr & two Roodes be it more or Les Abutting on the Lettell Riuer on the South & on the hyway Leding frō the towne to the Grett Riuer on the North & on m^r webfters Land on the Eaft & on Land belonging to the fayd M^r Samiwell Stone on the weft.

other pfelles of Land in Harttford belongng to John merfh & to his hayers foreuer.¹

viz One pfell of Land Lying in the Neck of Land Contaiñ by Eftmā one Acre one Rood & Ten parches be it more or Les Abutting on the Swamp belonging to the North medow on the Eaft & on the Coupaftuer on the weft & on Land Sum tyme belonging to John Clerck on the South & on Nathaniell Richerdes his Land on the North.

One pfell Lying in the Neck of Land Contaiñ by Eftmā Three Acres Two Roodes & Thirty & Two Parches be it more or Les Abutting on the hyway Leding Towards winzor on the weft & on the fwamp belonging to the North Medow on the Eaft & & on the widow Standles Land on the South & on Land belonging to Seath Granttes children on the North.

One pfell of wodland Called Coupaftuer Contaiñ by Eftmā Nineteene Acres Three Roodes & Thirty & two Parches be

¹ This record is in the handwriting of John Steele. All of the parcels are entered on the Secretary's record vol. 2, part 1, page 83. From the manner of their entry there it would appear that they are a continuation of the record on the next page of this volume.

it more or Les Abutting on Thomas Roottes Land on the South & on William Rufcos Land on the North.

[381] Other parcell of land in Hertford upon the River of Conecticott belonginge to John Marfh & to his heires forever.¹

viz. One parcell lyeinge in the pine feild Contayninge by Eftimation two acres more or leffe Abuttinge on the high way leadinge from the mill into the Country on the South & on Willm̄ Spenfers land on the Eaft & Willm̄ Parkers land on the weft.

One parcell giuen for a houfe lott Contayning by Eftimation two acres & two Roods more or leffe Abuttinge on the high way leadinge from the Cow pafuture to the old Oxpafture on the weft² & on the weft feild on the Eaft & on Nath Bardings Land on the fouth & on John Ginnings his land on the North. Sold to
Barding

One pfell of wodland which he bought of John Pratt Cont by Eftmā one Acre & Two roodes be it more or Les Abutting on the hyway Leding frō the Coupafuer to m^r Allens Land on the Eaft & on the Brickkell Swamp on the weft & on Land belonging to the Sayd John merfh on South & on Thomas Stantens Land on the North.

One pfell of Medow Lying in the North Medow which he boughtt of William Rufco Contaiñ by Eftmā Two Acres & Three Rodes & Twenty parches be it more or Les Abutting on the Neck of Land on the weft & on Edward Stebings Land on the Eaft & on the South & on Richard Goodmans Land on the North.

One pfell Lying in the Land that was M^r Goodwings Contaiñ by Eftimā fower Acres be it more or Les Abutting on the Grett Riuer on the Eaft & on the Neck of Land on the weft & on Rich Olmftedes Land on the South & on Richard Goodinans Land on the North.

¹This record is in the handwriting of John Steele with marginal note in that of John Allyn. The third to sixth parcels are entered on the Secretary's record vol. 2, part 1, page 83.

²The Secretary's record says "east."

One pfall of medow Lying in the North medow which he Refaiued in exchang of John Crow for Land belonging to the fayd John Marfh Contañ by Eftemã eaightt Acres be it more or les Abutting on the Swamp¹ by ye Grett Riuer on the Eaft & on the Swamp by y^e Neck of Land on the weft & on John Pantres Land on the South & on Land belonging to the Sayd John Marfh on the North.

[382] Anno dom. 1640.

Severall Parcelles of land in harttford vpon The Riuer of Conekticoott belounging to william Spenser & to his heiers for euer.²

viz One Parcell on which his dwelling house Now Standeth with other outt houses yardes & gardines thare in being Contayning by Eftimation two acres more or less wch he bought of John halles Abutting on the littell Riuer on The South & on the hyway leading from the mill in to the Countre on the North & on the Eaft & on the old oxpafuer³ on the weftt.

One Parcell lying in the middell oxpafuer Containing by Eftimation Sixty & three acres more or less pt whare of he bought of Edward Stebing & a nother pt he bought of william kelse & a nother p^t thare of he bought of Thomas Spenser Abutting on the hyway leading from the old oxpafuer to the blew hill on the Eaft & on land Now Common on the weft & on the North & on land now or of latte a hyway lying by⁴ the old oxpafuer on the South.

One Parcell lying in the Pynefilld Contayning by Eftmation fower acres more or less wch he boughtt of John halles Abutting on John moreses land and on Robard wades land on the Eaft & on John Skiners land on the weft & on the hyway leading from the mill in to the Countre on the South & on John Gininges & on Robbard wades land on the North.

Sold
Jo^o Moris

¹All after "Marfh" is omitted on the Secretary's record.

²This record is in the handwriting of John Steele with marginal notes in that of John Allyn. All of the parcels are entered on the Secretary's record vol. 1, part 1, page 42.

³Instead of "old oxpafuer" the Secretary's record says "and on the land belonging to M^r Haynes M^r Hooker and M^r Stone."

⁴The nine preceding words are not in the Secretary's record.

One Parcell more lying in the Pynefylld Contayning by Eftimation tenn acres more or less p^t: whare of he bought of Edward Stebing & a nother p^t of John beddell Abutting on John marches land on the¹ & on the hyway leading from the mill into the Countre on the South & on beniamimes bures land & on the hyway leading from the mill into the cowpaftuer on the North

One Parcell lying in the North meadow of meadow & Swamp Contayning by Eftimation Eleuen acres & two Roodes more or less viz: Eayght acres of meadow & three acres & two Roodes of Swamp Abutting on the Neck of land on the west & on mr John higifounnes land on the East & on mr Allens land on the South & on william Rufcoes land on the North.

[383] One Parcell lying on the East Side of the greatt Riuer of meadow & Swamp Containing by Eftimation tenn acres more or les viz: fue acres of meadow & fue acres of Swamp Abutting on the greatt Reuer & on John Skiners land on the west & on the land now Common on the East & on Steuen hartes land & on a hyway leading from the greatt Riuer to the medo & on land now Common on the South & on Thomas Spenfers land & on william kelfes land on the North.

Mead Sold
Calfey

Swamp
Sold to
Barding
& pantry

1646

Land in Harttford vpon Conectticott Riuer belonging to to william Edwordes & to his hiers for euer.²

viz One pfell on which his dwelling houfe Now ftandeth with yerdes or Gardings thare in being Contayñ by Eftimã two Roodes be it More or less Abutting on the meeting houfe lott on the South & on the p^rfonhoufe yerd on the este & on Thomas Burnams Land on the west & on Rich Goodmans land on the North.

one partt of which Land he Boughtt of John Morres.

One Percell of land which he had In exchange of m^r John Pantrey lying In the North meadow Containing by eftimation

Feb: 14: 65.

¹The Secretary's record here inserts "East and West."

²The first parcel is in the handwriting of John Steele, the second with marginal note in that of John Allyn. The first parcel is entered on the Secretary's record vol. 2, part 1, page 14.


four Acres (be it more or less) Containing eight rod wide, abutting the high way East, & John Marsh his land North & John Pantrys one land South & the Neck of land west. now Confirmed By m^r Tho: Wells & Deacon Stebbing.

W^m Edwards hath given graunted enfeofed & Confirmed to Agnis Edwards his wife & to her heirs & assigns his dwelling house & Shopp together wth his Home lott, it now Standeth upon, as also a parcell of land In the North Meadowe Containing by estimation four Acres, as also all the movable household Stuff Goods & apparell what Soever which are in the dwelling house at present, (his one & Servants cloaths & workeing Tooles only excepted) as also one Cowe & all his Swine, to be to her & her heirs for ever he the Sayd W^m Edwards havinge relinquished all his right to the premises as more perticularly will appear by a deed under his the Sayd W^m Edwards hand & Seall & witnessed by John Tallcott & John Allyn octob: 22: 1663

recorded Feb: 2^d 1663

[384] Land In Hartford upon the River on connecticutt belonging to Sam^l Spencer his heirs & assigns for ever 1671

One parcell of land which he Bought of Nath: Butler Containeing by estimation One Acre & a halfe be it more or less, together with a messuage or Tenement Standing thereon. the sayd land abutts on land of W^m Callfeys east on the Highway west, on Benj: Burrs land South, & on Nicho Disbroses land North.

One parcell of woodland which he Bought of Nath: Butler containing by estimation five Acres be it more or less, & lyes neer the pines abutting on m^r Stones land east on Benj: Burrs land west on John Hollaways land South & Rob^t: Sandfords land North, recorded Aprill 18: 1671:  John Allyn register

One parcell of land which he bought of m^r Samuel Gardner of Salem in the Massachusetts Sole execut^r to the last will & Testament of his Brother Ebenezer Gardner of Salem deceased together with a messuage or tenement Standing thereon with the yarden Gardens orchard thereunto belonging & Buildings thereon & thereunto appertaining which

Sayd parcell of land containeth by estimation Three acres be it more or lefs, & abutteth on the Home lott of Zachary Sandford on the North on the east by a chast lane or alley on the Sowth by the High way lyeing on the side of the litle Riuer & on the west by lands belonging to the heires of m^r eliezer way, late of Hartford deceafsed, The sayd mefsuage or Tenement formerly belonged to m^r Samuel Stone of Hartford deceafsed all which appears by his deed of Sale dated the 2^d day of may 1692 & then acknowledged before Isaac Addington Afsif^t. & now recorded June 20th 1692 ¶ John Allyn register

[385] February Anno Do^m: 1639

Severall parcells of land in Hertford upon the Riuer of Conecticott belonging to George Steele & to his heires forever.¹

viz: One parcell on which his dwelling houfe now standeth wth oth^{er} Outhoufes, yards, & gardens, therein beinge Contayning by Eftimation fix acres more or leffe Abuttinge on the high way leading from his houfe to the Great fwampe on the weft & on the south & on George Stockins & Stephen Pofts land on the Eaft & on the high way leadinge from his houfe to the fouth meadow on the North.

One parcell lyeinge in the Twenty acres Contayning by Eftimation five acres (more or leffe) Abuttinge on the high way leadinge from his houfe to the great fwampe on the weft & on John Whites land on the Eaft & on Thomas Bulls land on the fouth & on John Arnolds land on the North.

One parcell Contayninge by Eftimation two roods (more or leffe) Abuttinge upon the high way leadinge from his houfe to the great fwampe on the Eaft & on the North & on Willm Andrewfes land & John Hopkinfes land on the weft & on the high way leadinge to Rocky hill on the fouth.

One parcell Contayninge by Eftimation eleauen acres (more or leffe) Abuttinge on the high way leadinge from his

¹ The first ten parcels are in the handwriting of the second recorder, the eleventh to fourteenth in that of John Steele. The tenth parcel is entered on the Secretary's record vol. 1, part 1, page 67, and again vol. 1, part 2, page 47; the eleventh with marginal date "June 10. 1651," the twelfth and the fourteenth vol. 2, part 1, page 23.

houfe to the great fwampe on the Eaft & on John Savles land on the North & Jofeph Eafons land on the fouth & on the land now Common on the weft & on the fouth.

One parcell lyeing in the fouth meadow Contayning by Eftimation three acres (more or leffe) Abuttinge on the high-way leading from the Towne to the Indians Land on the fouth & on the little Riuer on the North & on Andrew Bakons land on the Eaft & on the Dutchmans land on the weft.

One parcell lyeinge in the fourty acres Contayninge by Eftimation foure acres two Roods more or leffe) p^t whereof he bought of James Enfigne Abuttinge on Andrew Bakons land on the Eaft & on John Whites land on the fouth & Andrew Warners land on the weft & M^r Stones land on the North.

[386] One parcell lyeinge in the little meadow Contayning by Eftimation two Roodes (more or leffe) Abuttinge upon John Clerks land on the North & upon Nathaniell Wards Land on the South & the great Riuer on the Eaft & on the high way lyeinge North & fouth in that meadow on the weft.

One parcell lyeing on the Eaft fide of the great Riuer Contayninge by Eftimation two acres (more or leffe) wth a way to it wth Carts & Carriages at all times through thofe mens lands & thofe parcells of land wth whom he Exchanged for this parcell & Abutteth vpon Jeremy Addamfes Land on the weft & on John Talcotts Land on the fouth & on George Stockins land on the North & on the Land now Common on the Eaft.

One parcell more lyeinge on the Eaft fide of the Great Riuer Contayninge by Eftimation foure acres (more or leffe) Abuttinge on the Brooke fallinge into Hockanum Riuer on the North & on Arthur Smiths land on the weft & on the South & on the Land now Common on the Eaft.

One parcell of fwampe lyeing on the Eaft fide of the Great Riuer Contayninge by Eftimation two acres (more or leffe) w^{ch} did fometime belonge to Richard Steele lately deceafed¹ & now belongeth to George Steele his father Abutteth on a high

¹ The Secretary's record, part 2, says "w^{ch} was giuen to the Towne by Rich: Steele deceafed."

way lyeinge betweene Stephen Harts land & that parcell on the weft & on Richard Watts land' on the Eaft & on Thomas Tomfons Land on the fouth & Natt: Kelloggs land on the North

One pfell Called Swamp Now mowing Land which he Bought of m^r John Hayns Efq^r Contain by Eftmā three acres Be it More or Les Abutting on Nath wardes Land on the weft & on John Hopkens his Land on the North & Grigory willtertun on the Eaft & Thom Cattlings Land on the South.

[387] One other pfill Suntyme Called Swamp now mowing Land which he Bought of M^r John Haynes Efq^r Contain by Eftemā Two Acres & two Roodes Be it more or Les Abutting on Grigory wintertuns' Land on the weft & John Hopkins his Land on the North & on Capt John Cullicks Land on the Eaft & on Thomas Cattlings Land on the South.

One pfell of wodland Contain by Eftimā Thirty & fue Acres be it more or Les Abutting on Rockehill on the Eaft & on will Androwes his Land on the South & on the Littell Riuer on the weft & on Jofeph magotts Land & on Land belonging to the Sayd Georg Steell on y^e North which pfell of Land he Bought of M^r Thomas Welles.

One pfell of wod Land Lying in the Grett Swamp Contain by Eftemā Thirty & fue Acres be it More or Les Abutting on Wetherfilld Boundes on the South & on Rockihill on the Eaft & on Land Now Comon on the weft & on Land belonging to diuers pfons in which Richerd Butteller hath partte on the North.

[388] Febr: Anno Dom 1639

Severall parcells of land in Hertford vpon the Riuer of Conecticott belonging to Edward Lay & to his heires foreuer.*

viz: One parcell for a houfe lott Contayning by Eftimation two Roods (more or leffe) Abutting on John Peirces land on the fouth & on Willm Westlyes land on the North & on the high way leading from George Steels to the Great fwampe

*The Secretary's record says "on a fwamp of water."

*The Secretary's record says "Wiltertons."

*This record is in the handwriting of the second recorder.

on the East & on the high way leading to John Barnards land on the west.¹

One parcell of vpland lyeing in the fourty acres Contayning by Estimation three acres (more or leffe) Abutting on Thomas Gridlyes land on the East & on John Olmesteads land on the west & on the high way leading from the Towne over Rocky hill toward the west on the South & on the high way leading from the Towne over Rocky hill toward the little River on the North.

One parcell of swampe lyeing on the East side of the Great River Contayning by Estimation two acres more or lefse Abutting on the Great Riuer on the west & on Thomas Alcotts land on the East & on Thomas Gridlyes land on the North & on Thomas Bunfe his land on the South.

[389] Land In Hartford Belonging to John Plumbe & his heirs Foreuer.²

one parcell of Vpland which he Bought of m^r John Black-leach Jun^r: lyeing on the west Side of Rocky Hill Containing by estimation forty Two Acres (be it more or lefs) abuting on m^r Hopkins land North, on Thomas Hofmores land on the Sowth, on Comon land west, on Rocky Hill East:

Sold James
Ensigne
march 31. 65.

John Plumbe By a writing Bareing date march. 1. 166 $\frac{1}{2}$ did make ouer unto Elizabeth his wife to remayn to her & her heirs Intirely viz one Browne Cowe one Browne Horfs naturally marked wth a Stare in his forehead being Branded on his Near Buttock with **I R**. one chefnut Colloured Mare marked wth A white Streke down the face being branded wth **O** on the near buttock all which being now in her present pofefion, & allfo all my houfhold Stuff & moueable goods now in her pofefion it being all Such utenfils now in his dwelling houfe. which is in Confideration of eftate he hath receiued which once belonged to his wife.

Recorded march
166 $\frac{1}{2}$

[390] Febr: Anno Dom: 1639

Severall parcells of land in Hertford vpon the River of Conecticott belonging to M^r John Cullett w^{ch} was fequeftred

¹See *Hartford Town Votes*, page 42.

²This record is in the handwriting of John Allyn.

for Jonathan Ince & now is fetled by the inhabitants of the Towne vpon M^r John Cullett & Belongeth to him & to his heires foreuer.¹

viz: One parcell on wth his dwelling houle now standeth wth other outhoufes, yards, & gardens, therein beinged Contayninge by Eftimation two^s acres two Roods (more or leffe) Abutting vpon the high way leadinge from the mill to the fourth meadow on the South & on Arthur Smiths land on the west & on the little Riuer on the North & on the East.²

One parcell lyeinge in Hockanum Contayninge by Eftimation five acres more⁴ Abuttinge on the great Riuer on the East & on the west & Grigory Wiltertons land on the fourth & James Olmesteads land on the North.

One parcell lyeinge in the fouldjers feild Contayninge by Eftimation three Roods more or leffe Abutteing on the North meadow on the East, & the high way into the necke of land

¹ The first four parcels are in the handwriting of the second recorder, the fifth to thirteenth in that of John Steele with marginal note in that of John Allyn, the fourteenth with marginal note in that of William Andrewes. The first nine with marginal date "March: 1. 1648" opposite the seventh and the fourteenth parcels are entered on the Secretary's record vol. 2. part 2, page 164. Following them are a deed of "Twelve Miles Island," an antenuptial agreement of widow Elizabeth Cullick, and the two following entries:

"March 17: 48

"One parcell of Vpland lying on the other Side of the great Riuer comonly Hockanum conteineing one Hundred Acres bought of M^r William Whiteing and ratified and fully past ouer by Susanna Whiteing Administratrix to y^e Said M^r Willm: Whiteing to belong vnto y^e Said Cap^t John Cullick his Heires and assigns for euer as appears by a deed Signed by the Said Sufanna and Testified by Edw: Hopkins Esq^r John Webfter Esq^r March 17 1648

"All the severall parcells of Land here recorded to Cap^t: John Cullick together with his Mansion House wth all other his accomodations lying and situate at Hartford and likewise His houseing and Land at a place downe the Riuer comonly called Twelue Miles Island granted to him by the Generall Court togeth^r wth all appurtenances therevnto belonging are Sold and pofsefsion thereof delivered vnto Cap^t John Leveret Gent: in Boston A firme deed whereof is Recorded at Large in y^e old Court Booke amongst the Records of Lands as y^e Alphabet will direct."

See *Hartford Town Votes*, page 33, for record of conditions upon which Cullick received this land. In the margin opposite the first and second parcels is written in a comparatively modern hand "John Leverett had."

² The Secretary's record says "one."

³ After this parcel the following appears on the Secretary's record:

"One pcell lying in the South Meadow contayning by estimation, eight acres (more or less) abutting on the great Ryu^e on the North & on the high way leading from the town to the Indians land on the South & on the dutch mens land on the West, & George Stockins land on the East."

⁴ The Secretary's record here inserts "or less."

on the west & Nicholas Clerks land on the fouth & Willm Blumfelds land on the North.

One parcell lyeinge in the great fwampe Contayning by Eftimation foure acres (more or leffe) Abutting on the land Called fourty acres¹ & the fouth meadow on the North & Samuell Wakemans land on the East & Jeremy Addamfes land on the west.

One parcell of vpland lyeinge in the fourty acres Contayning by Eftimation fourteene acres (more or leffe) Abutting vpon the little Riuer on the west & on the North & on John Hopkinfes land on the East² & on the land now Common on y^e west³

Oone parfill Swamp Lying in the Greatt Swamp by the South medow which he bought of Jeeremy addoms Contain by Eftimā two [391] Acres be it more or Les Abutting on George Graues & on John Arnolld thare Land on the East & on John Hopkinses Land on the west & on Jofeph Eafens Land on the North & on Land belonging to the fayd m^r John Culleck on the South.

One parfill of medow Lying in the South medow which he boughtt of Nathaniell ward Contain by Eftimā Two acres be it more or les Abutting on m^r^s: willyses land Southward & on Nathaniell wardes Land Towerd the North & on the hyway Leadding towardes wetherfilld westward & on John Whightes Land on the East.

One parfill of medow Lying in Hockanum Contain by Eftimā fower acres be it more or les which he Bought of m^r Georg willyes Esq^r & was after alowed & Confirmed by m^rs mary willyes Executrix of the last will & teaftiment of the fayd m^r Gorge willyes wich Land Abutteth on the Greatt Riuer on the west & on Grigory wintortuns Land on the South & on the vpland on the East & on m^r Edward Hopkins his Land on the North.

One parfill of vpland Lying on the East Sid of the Greatt Riuer which he bought of John willcock Sino^r Contain by

¹The Secretary's record here inserts "on the South."

²The Secretary's record says "South."

³The Secretary's record says "North."

Eftimā fower fcore & Tenn acres be it more or Les & is all his diuidentt thare Contenowing to the Eand of harttford boundes on the Eaft.¹

1649 Land in Harttford vpon Conectticott Riuer Morgaged & bound by John Mafon for the paying of & difcarging M^r Culleck from a ingagment of his to pay Thirty poundes for the vfe of the fayd John Mafon as by that Morgage may more fully apeere.

viz one pfell with the a mefeug or tenymnt ftanding thare on which was bought by Mafon of John webb with other out houfes yerdes or Gardens thare in being Contaiñ by Eftimā two Roodes be it more or Les Abutting on the Meeting houfe yerd on the weft & on Land belonging to thomas fcotts children on the Eaft & on the hyway Leding to the Littell medow on the North & on John Pantrees land on the fouth.

One pfell Lying in the weft filld which the fayd John Mafon bought of John webb Contaiñ by Eftimā two acres be it more or les Abutting on the Land now or latt belonging to Zach filld on the fouth & on Land Sumtyime belonging to thomas Barnes on the North & on a hyway leding to Ma^r Allens Land on Eaft

[392] One pfell Lying in the Pyne filld which the fayd Jo: Mafon bought of Beniamim Mun Contaiñ by eftimā three Acres be it more or Les Abutting on the hyway Leding from the fwamp to the midell oxpafuer on the North & on Nckoles difborow his Land on the Eaft & on Land belong now or fumtyme to John Purkes on the fouth.

One pcell of land lying in the great Swampe in the South Meadowe (w^{ch} hee bought of John Haynes Efq^r) wth the Apptenances viz: pafure wood, trees, underwood & fence, the aforefayd land contayning by Eftimacoñ nyne Acres, more^{1652.} May the 20th. or lefs Abutting on John Wilcocks land on the Eaft & South & on John Bayfy, Iofeph Eafon and Willm Gibbens their land on the South, on land form^{ly} belonging to the fayd John

¹The Secretary's record adds: "& abutteth on land belonging to the fayd M^r John Cullick on the South.

" John Tallcott
" Richard Webb

" John Steel Rco^r."

Haynes Esq^r & in the hands & occupacion of Henery Wakely & now fould to George Steel & some others on the West side of a wett fwamp and on John Hopkins his Land on the North.

[393] Febr: Anno Dom 1639

Severall parcells of land in Hertford vpon the River of Conecticott belonginge to Samuell Wakeman & to his heires forever¹

Sold m^r Brace
Dece 15: 73:
This parcell.
p Nath willett:

viz: One Parcell on which his dwelling house now standeth wth other outhouses, yards, & gardens, therein beinge Contayninge by Eftimacon two acres (more or leffe) Abutting on the highway lyeinge on the fouth side of the little Riuer on the North & on the high way leading from george Steels to the fouth meadow on the fouth & on Willm Hills his land on the East & on Andrew Warner Land on the west.

One parcell lyeinge in the fouth meadow Contayning by Eftimation Seven acres more or leffe Abutting on the greatt Riuer toward the East & on the hyway leading from the towne to the Indians land towerd the west & on george Stockings land On the North & on Jerymy addoms his land on the South.

One parcell of land lyeinge in Hockanum Contayning by Eftimation fix acres (more or leffe) Abutting on the great Riuer on the west & on the waft land on the East & on M^r Webfters land on the fouth & on M^r Wellfes land on the North.

One parcell of fwampe lyeinge in the great fwampe Contayninge by Eftimation three acres & three Roods more or leffe Abuttinge on John Barnards land on the fouth & on M^r Culletts land on the north & on the fouth meadow on the west & on M^r Stones land & Andrew Warners land on the East.

One parcell of fwampe lyeing in the fwamp by the great Riuer Contayning by Eftimation fix acres (more or leffe) Abutting on wetherffeild Bounds on the fouth & on Andrew

¹The first, a part of the second and the third to eighth parcels are in the handwriting of the second recorder with the first marginal note in that of John Allyn and the second in an unidentified hand; a part of the second and the ninth parcels in that of John Steele, the remainder of the record in that of John Allyn. The first six and the eighth and ninth parcels are entered on the Secretary's record vol. 1, part 2, page 46.

Warners land on the west & on the North & on John Whites land on the East

One parcell of vpland contayninge by Eftimation three & twenty acres (more or leffe) Abutting on Andrew Bakons land on the South & on M^r Webfters land on the north & Jofeph Maggotts land on the East & the land now Common on the west

[394] One parcell of vpland Contayninge by Eftimation Twelue acres (more or leffe) Abutting on John Barnards land on the fouth¹

One parcell of vpland Contayning by Eftimation Twelve acres two roods more or leffe Abuttinge on the high way leadinge from George Steels to the great fwampe on the East & on the land Called Rocky hill on the west & on John Barnards land on the fouth.

Sold to
Zach: Sandford.

One Parcell of medow lying in the South medow wch he Recaiued in exchange of georg Stocking for a Parcell of medow belonging to him lying allfo in the South medow wich Parcell Containeth by Eftimation two acres be it more or less Abutting on the greatt Swamp on the East & on the oxpafuer on the west & on georg Stockinges land on the North.

Thefe feuerall parcels of land which are recorded to Samuell wakeman, (were by the Court of Conecticut) December 1645 Setled upon Nath willett & his heirs foreuer, he the S^d Nath: willett paying 40^l to the eldest Sonn of the Sd wakeman w^a he shall atayn 20 years of age & Twenty pownds a peice to the three Daughters when they Shall attayne y^a age of 18 years; recorded Feb: the 6^t: (1660)

p me John Allyn register

The childrens receipts are recorded in the Countey Book no: D: fo. 19: Decem 23. 1673. ~~Ɔ~~ ye Secretary.

more one Percell of land which Nath: Willett Bought of Deacon Edward Stebbing & L^{nt}: Thom: Bull which was Thom: Greenhills houfe lott containing by estimation one Acre & a halfe (be it more or lefs) abutting on Gregory Wintertons

¹This parcel has been crossed out in the original record.

houfe lott on the weft on Thom: Bunce on the fowth on the high way North & Eaft January. the 4th 1665.

all thefe parcell of land except fower acres which he Sold m^r wells Nath willet Stood Seized of them in his own right in fee Simple before & after the laft of November 1668 without any claim as we heard of & that they may remayn firm to him his heires & afsigne we haue hereto Subscribed this 11th of Aprill 1684.

John Allyn recorder

John Talcott Afs^t:

Thomas Bunce Townes man¹

[395] Land in Hartford vpon Conecticut belonging to Joseph Bull his heires & afsignes forever. 1677.

One parcell of land which he bought of Benjamin Harbo^r. & Containeth by estimation Three acres be it more or lefs & lyeth neer the wolfe pownds & abutteth on land formerly Tho. Gridley now Thomas Bunce on the North & on land formerly Rob^t. Bartletts on the Sowth on a high way on the eaft & on the weft.

One parcel of land which by guift he receiued from his father Capt Tho: Bull lyeing on the west Side of Rocky Hill abutting on the Highway east on the Common on the west on Tho: catlin Phillip Dauis m^r Gilbert & Samⁿ patricks land North & m^r Niccols land Sowth & is forty acres as appeared by a writeing under captⁿ Bulls hand Dated August 2. 83. recorded December 15 1683.

One parcell of land which was giuen him by the Towne & now by agreement of the proprietors is all that parcell of land at the rear of his lot on the west Side of Rocky Hill from m^r Niccols his lot & a Straight land Carryd from Rocky Hill to the litle riuier which is his Sowth Bownds & line from the North west corno^r of his lott on the west Side of Rocky Hill to the neerest place of the riuier is the North or norwest Bownds of his lott the litle Riuier the west Bownds & his own land the eaft Bownds as appears by a writeing dated the 14th of february 1683 recorded feb. 16. 1683.

. ¹These three names are autographs.

[396] Febr: Anno Dom: 1639

Severall parcell of land in Hertford vpon the Riuer of Conecticott Belonging to the widdow Richards the Late Wife of Thomas Richards deceafed & to her heires forever.¹

viz. One parcell on which her dwelling houfe now standeth wth other Outhoufes yards or gardens therein beinge Contayninge by Eftimation foure acres & one Rood (more or leffe) Abutting on a high way leadinge from her houfe to the Little Riuer on the Eaft & on diuers fmall lotts on the weft & on John Savles land on the North & on Robert Bartletts land on the fouth

One parcell of vpland Contayninge by Eftimacō thirteene acres & Two Roods more or leffe Abuttinge on the high way leadinge from George Steels to the great fwampe on the Eaft & on Land Called Rocky hill on the weft & on James Enfignes land on the fouth & on Jeremy Addamfes land on the North.

One parcell lyeing on the Eaft fide of the Great Riuer Contayninge by Eftimacōñ two Acres & two Roodes² more or Les Abuttinge on Hockannum Riuer on the weft & on the land now Common on the Eaft &

One pfell with y^o Mefeuaq or tenymēt Standing thare on with other outt houfes yerdes or Gardins tharein being which fhee bought of Thomas Bull Contain by Eftimā Three Acres & two Roodes be it more or Les Abutting on the hyway Leding in to the South medow on the North & on Thomas Bull his Land on the Eaft & on Thomas Gridles Land on the South & on the weft.

[397] Land in Hartford upon Conecticut which Doth belong to Sarj^t Zachary Sandford his heires & afsignes foreuer.

One parcell which he Bought of The Treafurer of the Colony of Conecticut (by order of the Generall Court of Conecticut May 14 1685) with a mefsuage or Tenement

¹The first three parcels are in the handwriting of the second recorder, the fourth in that of John Steele. The first three parcels are entered on the Secretary's record vol. 1, part 1, page 67; the fourth with marginal date "May 26, 1652" (? 1651) vol. 2, part 1, page 47.

²The quantity is left blank in the Secretary's record.

Standing thereon which parcel containes about Three acres more or lefs & abutts on the high way leading from the bridg to the Meeting houfe on the west on m^r way & m^r Gardners land on the Sowth, & on the chafe lane leading from the Meeting houfe to the litle riuer on the east & on m^{rs} Gilberts land on the North as appears by his deed dated Decemb^r. 2^d 1685 the Same day acknowledged before John Tallcott Afsift: recorded December 3^d 1685.

[398] Febr Anno Dom: 1639

Severall parcells of land in Hertford vpon the Riuer of Conecticott belonging to M^{rs} Dorotheie Chester & to her heires forever.¹

viz: One parcell for a houfe lott Contayninge by Eftimation two acres (more or leffe) Abuttinge on the high way leadinge from the Palasado to the Centinell hill on the East & on the high way leadinge & on the high way leadinge from Seth Grants to the Centinell hill on the west & the Centinell hill on the North & Richard Webbs land on the South.

One parcell lyeinge in the North meadow Contayninge by Eftimation one acre & eight parches (more or leffe) Abuttinge on the Great Riuer on the East & on the litle Riuer on the west & on Nath Richardfes land on the fouth & on M^r Allens land on the north.

One parcell of meadow & fwampe lyeinge in the North meadow Contayninge by eftimation feaven acres one Rood & Tenne parches (more or leffe) viz: fix acres & Tenn parches of meadow & one acre & one Rood of fwampe Abutting on the great Riuer on the East & on the necke of Land on the west & on Will^m Rufcoes land on the South & on the North.

One parcell lyeinge in the litle meadow Contayninge by Eftimation one Rood & fueteene parches (more or leffe) Abutteinge on Richard Goodmans land on the South & on Will^m Wadfworths land on the North & on the high way leadinge from the litle Riuer to the North meadow on the west

¹This record is in the handwriting of the second reeorder. All of the parcels are entered on the Secretary's record vol. 1, part 1, page 62. See *Hartford Town Votes*, page 13, for order about her house lot.

One parcell lyeinge on the East fide of the great Riuer Contayning by Estimation one acre & eight parches (more or leffe) Abuttinge on the great Riuer on the west & the land now Common on the East & William Rufcoes land on the North & Nicholas Clerks land on the south.

[399] Land In Hartford upon the Riuer of Conecticut belonging to Zachary Sandford & his heires foreuer.

One parcell in the North meadow which he Bought of John Marsh Containing by estimation Three Acres litle more or less, abutting on the land of Nath: Bearding North, & on m^r John Allyns land Sowth & on the High way in that meadow west, & on the great riuer East this confirmd to Sd Sanford By a deed dated march 14: 1673. & recorded

¶ me John Allyn register

more one parcell of land with a mesuag or Tenement Standing thereon which he bought of francis Barnard Containing by estimation Two roods be it more or less & abutteth on land Some time Andrew Bacons on the North & on the High way leading to wethersfeild on the west & on the high way leading in to the Sowth meadow on the Sowth, & on the pownd on the east.

more one parcell of land lyeing in the Sowth meadow which he bought of Francis Barnard Containing by estimation Two Acres be it more or less. & abutteth on Benjamen Harbors land on the North, & on Goodman Hills bridg & a fwamp on the east & on Goodman Moodyes land on the Sowth & west:

more one Parcell of upland which he bought of Francis Barnard Containing by estimation Seuen Acres more or less abutting on the high way leading from Georg Steels to the great Swamp on the west & on the oxpasture on the East & on land Sometimes m^r W^m Gibbons on the Sowth. as more at larg doth appeare By a deed of Sale Signed by Francis Barnard dated the 1st of march 1671: & witnessed by Rob^t. Hendfdell & John west Carr recorded march 23 1673:

I Zachary Sandford this 5. of Jun 1682 understanding John Morrice his heirs haue Sold unto Ca[leb] Standly 3

acres of land in the pine feild which John Mun pafst over to me & Stands recorded to me in this page I doe for my Selve my heirs executo^{rs} & Administrato^{rs} by these presents quit claym to the sd la[nd] & euery part thereof for ever & refigne it vp to the Sd Caleb Standly as witnefs my hand

Zachariah Sandford¹

June 15. 82. Zach: Sandford acknowledged this resignation before m^r John Allyn Afsift.²

The depofition of Giles Hamlin aged fifty Seven yeares or there abouts & James Steel of Hartford Sen^r aged fifty eight yeares or there abouts & John Olcott of Hartford afoar Sd Sayth that in May eighty as we were g[oe]ing from Hartford towards wethersfeild Jeremy Adams overtooke vs & defired us that we would Step aside & take notice of his giueing pofefion of a parcell of land to Zachary Sandford which we did, & it was a parcell of land that lyeth near Nathanel Sandford on the road that goeth to Weathersfeild & we did fee Jeremy Adams deliuer by Turff & twig all the right title & Interest that he hath or ever had of this whole parcell of land vnto Zachery Sandford on account of Sarah willett & there heires foreuer m^r Giles Hamlin & m^r James Steele & m^r John Olcott personally appeared June the 3^d. 1681. & made oath to what is aboue written before me

John Allyn Afsift:

This may certify that Jeremy Adams personally appeared march the 29: 1681 & acknowledged that he had deliuered the aboue written parcell of land as is aboue exprefsed to the Sayd Sarjt. Zachary Sandford before vs

John Tallcott Afsift: John Allyn Afsift.

The aboue written is a True Coppy of the originall being Examined & Compared there with ☞ me John Allyn register Auguft: 25. 1681.

more one parcell of land which was Confirmd to him by John Munn lyeing in the pine feild Contayning by estimation

¹ This name is an autograph.

² This quitclaim and its acknowledgment are written on the inner margin lengthwise of the page.

Three acres be it more or less abutting on the high way leading from the Swamp to the little riuer North on Nicho Disbroes land east & John purchafs land west on Nath Barding land on the South The Sayd John munn personally appeared in Hartford Decemb^r 28 1681 & acknowledged that he had past over all his right & title in the Sayd land to Zachary Sandford & that he cleared him of all Claime from the Muns before John Allyn Afsist: recorded Decem^{br} 28 81

[400] Anno dom.

Suerall parceles of land in harttford vpon the Riuer of Conectticott belonging to Samiwell heales & to his haiers for euer.¹

viz One parcell on which his dwelling houfe Now Standeth with other outhoufes yarges & gardines thare in being []ing by Eftimation two Roodes be it more or less abutting on the hyway leading from the Centeniel hill on the South & on Steuen hartes land on the North & on Beniamim munes land on the East & on beniamim Bures land on the west.

one parfell lying in the westfilld Containing by Eftimation two acres more or les Abutting on the hyway leading from the Cowpafstuer to m^r Allens land on the East & on the venters filld on the west & on will pratts land on the South & on Zachariah fi[lld]s land on the North.

One parfell lying in the Souldiers filld Contayning by Eftimation one Rood be it more or less Abutting on the littell Riuer on the East & on the wett Swamp on the west & on Thom heal land on the South & on wi[ll] philipes land on the North

One parcell lying in the pyne filld Contayning by Eftimation one acre & two Roodes be it more or less abutting on the hyway leading from the Cowpafstuer to the old oxpafstuer on the East & on the hyway leading from Coupafstuer into the Countree on the North & on the way lying from the venters filld to the middell oxpafstuer on the South & on [Da]niell Garrodes land on the westt.

¹This record is in the handwriting of the second recorder.

One parcell lying on the East Side of the great Riuer Contayning by Eftimation fower acres be it more or less Abutting on the great Riuer on the west & on land now Common on the East & on Thomas Rootes land on the South & on Zachariah filldes land on the North.

[401] Land In Hartford vpon the Riuer of Conecticut Belonging to Steuen Daus & his heirs foreuer.

One percell of vpland lyeing at Hockanum which he Bought of W^m Hill. Containeing by eftimation fower Acres be it more or lesse. the length forty pole the Breadth sixteen pole Bowndes againft the meadow that was John Lattimors west againft W^m Hills land east and South & on land belonging to Gregory Winterton North: Janu 20: 1663

One percell of meadow which he Bought of W^m Hill lyeing In Hockanum Meadowe, Containing by eftimation Two Acres & $\frac{1}{2}$ Twenty Fower pole be it more or lesse. abutting on the great Riuer west on W^m Hills land East & Sowth. on m^r Hookers land North: January 20th 1663 wth liberty to pas through his land to this percell

One percell of vpland lyeing on the East Side of the great Riuer which he bought of Gregory Winterton being Nine rod wide & Three miles long abutting on Hockanum meadow West on Andrew Warners land North on Thomas Hofmors land Sowth on the Wildernewse East, march 13th 166 $\frac{1}{2}$

[402] Seuerall parselles of Land in Hartford vpon the Riuer of Conectticott belonging to Thomas Allcock & to his haiers for euer.¹

viz One parcell on wch his dwelling houfe now Standeth wch he bought of Thomas Scott Containing by Eftimation Sixty parches be it more or les abutting on the metting house lott on the west & on Thom: Scottes land on the East & on James Colles land on the South & on the hyway leading from the littell medow to the metting houfe on the North.

One pfell lying in the littell medou Containing by Eftimation two Roodes be it more or les abutting on maththew

¹This record is in the handwriting of John Steele.

maruens land on the East & on John arnaldes land on the South & on Thomas bulles land on the North.

One parcell lying on the East Side of the greatt Riuer of medow & fwamp wch he bought of m^r higifoun Containg by Eftimation twenty & Six acres more or les abutting on y^e greatt Riuer on the west & on the land now Common on the East & on Rich lymans land & on a hy way on the South & on m^r John higifouns land on the North.

One parcell lying in the littell oxpafstuer Containing by Eftimation Six acres more or les wch he bought of will heaten abutting on the Coupafstuer on the East & on a hyway lying South & north in that oxpafstuer on the west & on will buttelers land on the South & on Reh goodmans land on the North.

One parcell lying in the neck of land wch he allfo bought of will heaten Contayning by Eftimation three acres more or les abutting on the Swamp belonging to the North medou on the East & on the Coupafstuer on the west & on m^r John higifones land on the North.

[403] Land In Hartford vpon Coñecticut belonging to Paule Peck Jun^r & his heirs foreuer.

One parcell of Swamp land which he Bought of Tho: Watts lying in the forty Acres Containing By estimation Two Acres (be it more or lefs) abutting on the great Riuer east on the land of Paul Peck Sen^r North, & of Thomas Standish South, & to the water on his Side next to the lands of Thomas Watts West, recorded 23th of october 1668.

[404] One parcell of Land liing in harttford vpon The Riuer of Conickticott belonging to Thomas Tomfunn & to his hayers for euer.¹

wich parcell lyeth on the East fide of the greatt Riuer & Contayneth by Eftimation two acers be it more or les abutting on a hyway lying betwen Steuen hartes land & this pfell on the west & on Richard wates land on y^e East & on land belonging to Nickolas & Neahemia Olmfed on the South & on george Steeles land on the North.

¹This record is in the handwriting of John Steele. The parcel is entered on the Secretary's record vol. 1, part 1, page 67.

Land In Hartford upon Conecticut belonging to Sam^l:
Robbentfon & his heires for euer, March 11th 1698

one parcell of land which Richard Lord of Hartford,
hath Sold to him lyeing in the Neck of land Contayneing all
that percell of land from the fence on the west Side to the
High way In the Neck of land, on the East, & from Enf:
Nicho: Olmsteed his land Sowth, to Nath: Standlyes land on
the North (he the Sayd Sam^l Robbins haueing engaged to
mayntaine the Common Fence upon that land as By a writeing
dated march 11: 1669. may appeare) The Sayd Richard Lord
this 11th of march 98 Came to the records acknowledged this
grant to the Sayd Robbins & desired it might be recorded, as
witnes his hand

Richard Lord¹

Teft John Allyn recorder

John Blackleach

more one parcell of land which he Bought of Nath:
Standly lyeing In the Neck of land being Neare Two Acres
more or lefs & is all that parcell of land abutting on the Sayd
Nath: Standleys fence west, & on the Sayd Sam^l Robinsons
land which he bought of m^r Lord Sowth & on w^m Callfeys land
North & on the High way or Rob^t. Sandfords land east, Aprill
28th 1670 the Sayd Nath: Standly acknowledged this grant &
caused it to be recorded as witnes his hand,

Teft John Allyn register

Nathanell Stanly

John marsh

more one parcell of land which he bought of John Willfon
lyeing in the neck of land containeing the one halfe of
m^r Chaplins vpper lott, in the neck which Deacon Edward
Stebbing purchasde of m^r Parkes, & by his will gaue it to the
Sayd John willfon, which Sayd parcell of land abutts on the
High way leading to windfor on the west & on Edward Cad-
wells land on the North & the long meadows fwamp on the
east, & on m^r westwoods land on the Sowth, as appeares by a
deed of Sale dated June 22: 75 & acknowledged June 23. 75.
before John Allyn Afsift: & recorded the Same day.

¹The six signatures annexed to this and the parcel following are all autographs.

Sold m^r Gibbons
Apr. 3. 77.

Sold m^r Gibbons
Apr. 3. 77

more one parcell of land which he bought of John Stedman lyeing on the west feild being about Three roodes be it more or lefs & is a Tryangle peice of land & abutteth upon the high way west upon John Stedmans land Sowth & upon Robert Sandfords land North east, the Sayd Robertfon being to mayntain all the diuident Fence between the sd Robertfons land & John Stedmans both he his heirs & afsignes forever, as appeares by a deed of Sale dated Aprill 3: 1677: witnesed by Nath. Standly & Caleb Standly & acknowledged before John Allyn Afsist: record Apr: 24: 1677.

[405] Land in harttford vpon Conectticott Riuier belonging To John halles Sin^{or} & his hiers for euer.¹

viz One pfill on which his dwelling houfe Standeth: with other Outt houfes yardes & gardines Thare in being Contaiñ by Eftimati one acre be it more or less which he bought of william holltten Abutting on a hyway on the East & on the west & on the North & on pall peckes land on the South.

One pfill of land wich he bought of william bloumfilld & was pfill of his houfe lott Contaiñ by Eftimā one acre be it more or less Abutting on Raph keelers² lott or land on the west & on william Bloumfilldes land on the East & Jofiph migattes land on the South & on the hyway leading to the Olld mill on the North.

Land In Hartford belonging to Thomas Tomlinfon & his heires foreuer.

One parcell of land which he receiued of Samuel Robbinfon, Containeing the Bredth of Nathaniel Standlys lott lyeing in the Neck of land which he Sold the Sayd Robbins, & from the Comñ fence to runn the whole bredth towards the east full Thirteen Rod: the land abutts on the Comon fence west, on W^m Callfeyes land North & on land now Sam^{ll} Robbinses Sowth & on the East, In confideration of this grant Thom: Tomlins engageth to mayntayn foreuer halfe the fence

¹ This record is in the handwriting of John Steele. The two parcels are entered on the Secretary's record vol. 1, part 2, page 49, to "John Hailes Set." It is indexed "Jo: Halls Set."

² The Secretary's record says "Ralfe Kelfyes."

on the Sowth Side of this land & all the Eaft End of it. wth a Good & Sufficient Fence foreuer, This parcell of land Thom: Tomlins relinquisheth his right in it to Sam^l Robbins this 8th of Sepr: 1673:

One parcell of land which he receiued of Samuell Robbins lyeing in the Neck of land it being Fower Rodd wide & Thirteen rodd long abutting on the Common Fence weft, & on Steuen Callfey's land on the North & the Sd Robbins his owne land on the Sowth & Eaft; Samuel Robbins engageth to inayntayn all the fence between this parcell of land & his foreuer at all times when he shall Improue his land adjoyning. Sam^l Robbins this 8th of Septemb^r. 1673. came to the Records & acknowledged this grant obliging himfelfe heirs & afsignes to make Good the Same by Subfcibeing his hand the day & yeare first aboue written

witnesed by us.

Samuell Robertson

John Tallcott. //.

John Allyn register:¹

one parcell of land which he receiued of Thomas Cadwall lyeing in the neck of land containing by estimation fiue acres & Twenty fowre rod be it more or lefs abutting on the common fence on the weft & on m^r weftwoods land on the North & Bartholeme Barnards land on the Sowth & the long meadow Swamp on the Eaft, he the Sayd Thomas Tomlins & his heirs foreuer engaging to mayntayn the fence on the weft end of the Sayd land, the Sayd Cadwell pafseth over the Same to him & acknowledged the Grant there of to the Sayd Tho Tomlins his heirs & afsignes for euer this 14th of march 167 $\frac{1}{2}$

witnesed by us John Allyn register Thomas Cadwell
thomas powell²

This Sold dauid Bishop Octob^r 23 1685

[406] Land In Hartford upon the Riuer of Coñecticut belonging to John Mitchell & his heirs foreuer:³

One percell of land wth a mefsuag or Teniment Standing thereon which he Bought of John Morrice Containing by esti-

¹ These three names are autographs.

² This record is in the handwriting of John Allyn.

mation all most a Rood. be it more or less. & abutts on Rob: Reeus land west on m^r Chaplins house lott Sowth on land belonging to sd John Mitchell east on the meeting house yard North April 5th 1663

at a Towne meeting the Towne by their vote gave John Mitchell all that peice of grownd that he hath now fenced in for his Hay yarde: This is a true cobby taken out of the Towne book¹ August y^e last 1667

I me John Allyn Secret'y

& register;

one parcell of vpland which he bought of Nicholas Ackly containing By estimation fower acres (more or less) abutting Zachary Feilds land North & Edward Stebbings Sowth & m^r Hookers east & the North Riuer west. march. 20th. 1664
Sold Rich: Lord

more one parcell of land which he Bought of Thomas Huxly lying In the neck of land containing by estimation about Six acres & a halfe be it more or less, & abutteth on the long meadow lotts east on the Comon fence or high way leading to windfor on the west & on Obadiah Spencers land North & John Church his land Sowth as appears by his deed Signed & Sealed by Sd Huxly In prefence of John & Hanna Allyn witnesses dated Sept^r 22. 1679 & then acknowledged

before John Allyn Afsift.

[407] March Anno dom: 1644

Seuerall pfillles of land in harttford vpon the Riuer of Conecticott belonging to m^r Climent Chapling & to his hiers for euer.²

viz. One pfill whare on his dwelling house now Standeth with other out houfes & yeardes thare in being Contain by Eftimā two acres be it more or les Abutting on the metting house yard on the North & on the hyway leading from the mill to the Sintinell hill on the west & on John Steeles land on the South & on the al[] leading to the metting house³ on the East.

¹ See *Hartford Town Notes*, page 153.

² This record is in the handwriting of John Steele, except the last paragraph relating to Henry Wolcott, which is in that of John Allyn.

³ The word "yard" has been here crossed out in the original record.

One pfill lying in the littell medow Contaiñ by Eftimã two acres two Roodes & twellue parches be it more or less Abutting on the hyway lying North & South in thatt medow on the East & on the hyway leading from the littell Riuer to the North medow on the west & on a hyway leading in to that littell medow on the South & on william pantrees land on the North.

One pfill lying on the East Side of the greatt Riuer Contayñ by Eftimã fower acres one Roode & thirty & two parches be it more or less Abutting on the greatt Riuer on the west & on a hyway on the East & on Nickolas & Nehemia Olmftedes land on the South & on Steuen hartes land on the North.

One pfill lying in the North medow of medow & Swamp Conta[iñ] by Eftimã fower acres two Roodes & twenty & Nyne parches: be it more or les viz fower acres & twenty & Nyne parches of medow & two Roodes of Swamp Abutting on the greatt Riuer on the East & on the littell Riuer on the west & on Edward Stibinges land on the South & on Nickolas & on Nehemia olmftedes land on the North

One pfill more lying in the North medow of medow & Swamp Contaiñ by Eftimã fiftene acres two Roodes & eleuen parches be it more or less viz: fortene acres two Roodes & eleuen parches of medow & one acre of Swamp Abutting on the greatt Riuer on the east & on the neck of land on the west: & on Richard Lordes land on the South & on mathew maruens land on the North.

One pfill more lying in the North medow of medow & Swamp Contaiñ by Eftimã teenn acres be it more or les viz: Seuene acres of medow & three acres of Swamp Abutting on the grett Riuer on the East & on the Neck of land on the west & on m^r allens land on the North & on John tayllcottes land on the South.

One pfill lying in the Neck of lend Contaiñ by Eftimã two Roodes & Seuentene parches be it more or less abutting on the hyway leading to winzor on the west & on the Swamp belonging to the North medow on the East & on Thomas burchardes land on the South & on Nathaniell yeles land on the North.

One pfill lying in the Neck of land Contain by Eftimā thertene acres two Roodes & teenn parches be it more or less Abutting [408] On the hyway leading to winzor on the weft & on the Swamp belonging to the North medow on the Eaft & on william weftwodes land on the South & on John Steeles land on the North. remember C I : T : neck lott :

One pfill lying in the old oxpafuer Contain by Eftimā Thirty & one acres be it more or less abutting on Nathaniell Richardes his land on the Eaft & on land Now Common to the Inhabitentes of harttford on the weft & on Nickolas & Neahemia Olmftedes land on the South & on the hyway leading from the old mill in to the Commones on the North.

m^r Henry woolcott purchafed the land here formerly Belonging to m^r Clemen Chaplin (that was not Sold by him) of his Widow, & he the sd woolcott Sold it agayn to m^r W^m Park of Roxbury: & By him the Sd parke was the houfe lott Sold to Anthony wright, the remaynder to Edward Stebing.

[409] Seuerall pfiles of land in harttford vpon Coneckticott Riuer Belonging to mathew Beckweth & to his hiers for euer.¹

viz. One pfill on which his dwelling houfe now ftandeth with other out houfes yeardes or gardines thare in being which he boughtt of william pratt Contain by Eftmā two Roodes be it more or les Abutting on the hyway leading from the Sintinell hill to the Coughpafuer on the South & on mathew maruens land on the North & on land Sumtyme belonging to John warner on the Eaft & on land Sumtyme belonging to Nickolas gininges on the weftt.

One pfill called Coupafuer wich he boughtt of william pratt Contain by Eftimā Six acres be it more or less Abutting on hywayes on the Eaft & on the weft & on John Clarckes land on the South & on John maynordes land on the North.

One pfill of Swamp lying on the Eaft Side of the greatt Riuer wich he bought of william pratt Contayñ: by Eftimā: fower acres be it more or less Abutting on the greatt Riuer

¹This record is in the handwriting of John Steele. The last three parcels are entered on the Secretary's record vol. 2, part 1, page 60.

on the weaft & on land Now Common on the Eaft & on Thomas hallses land on the South & on Thomas wodfordes land on the North.

One pfill of Swamp lying att podounck Contaiñ by Eftmā fower acres be it more or less Abutting on the greatt Riuer on the weft & on land now Common on the Eaft & on Robbord wades land land on the South & on Thomas hongerfottes land the North.

Nov^m
1650

Ons parfell on which a Mefuag or Tenyment Standeth Contaiñ by Eftimā one acre & two Roodes be it more or Less abutting on on Zacheriah filldes Land on the weft & on williom Phileps his Land on the South & on the hyway Ledding Towerd winzor on the Nor-eaft¹ which Perfell be bought of Nickoles Ginings

One pfell of Swamp Lying Neere Podonck which he bought of Nickolas Ginings Contayning by Eftimā fower acres be it more or Leff Abutting on the Grett Riuer on the weft & on Common Land on the Eaft & on Land belonging to the fayd mathew Beckwith on the South & on Hinery Wackles Land on the North.

One pfell of wodland which he Boughtt of Nickolas Gininges Contayñ by Eftimā one acre be it more or less abutting on Richard webbes Land on the Eaft & on will. Clarckes Land on the South & on Raph keelers Land on the weft.

[410] Land in Hartford upon Conecticut belonging to John Skiner & his heirs for euer Decemb^r 24: 1673

one parcell of land with a mefsuag or Tenement Standing thereon which he bought of Nath Standly & is all that parcell of land within thefe abutments viz on the high way on the Sowth & on the weft & on m^r Allyns land on the eaft & on John morifes land on the North:

Land In Hartford on conecticut belonging to Baysey Baker & W^m Baker the Two Sons of John Baker to them their heirs & afsignes for euer

One parcel of land which by John Baysey was giuen to Joseph Baker & John Baker haueing bought the fift part

¹The Secretary's record says "North West."

thereof of his son John Baker he doth pafs ouer his whole right & Title in Seuenteen acres of land abutting on Rocky hill High way west on John easton his land Sowth & on a high way on the east & on the land of Thomas Bunces land North recorded march 179³

[411] May Anno dom 1645

Seuerall pfillles of Land in harttford vpon Coneecticott Riuer belonging to John holiway & to his hiers for euer.¹

viz One pfill on wich his houfe Now Standeth wich he bought of Robbard day & was pfill of his houfe lott Contaiñ by Eftimã three Roodes be it more or less Abutting on the Sintenell hill on the South & on & on william kellfeaes land on the North & on Thomas Spenferers land on the west & on the hyway leading from the Sentenell hill to the Neck of land on the East

One pfill lying on the East Side of the greatt Riuer Contañ by Eftimã fower acres be it more or less Abutting on the greatt Riuer on the on the west & on land Now Common on the East & on Thomas wodfordes land on the South & on pall peckes land on the North.

One pfill of Swamp lying att podonck Contaiñ by Eftimã fower access be it more or less Abutting on the greatt Riuer on the west & on land Now Common on the East & on hinery wacklea his land on the South & on Thomas wodfordes land on the North.²

One pfill lying on the East Side of the greatt Riuer wich he bought of Zachariah filld Contaiñ by Eftmã Seuen access be it more or less Abutting on the greatt Riuer on the west & on land now Common on the East & on John Clarck his land on the South & on william philipes his land on the North.

One pfill lying in the pyne filld Contaiñ: by Eftimã three access be it more or less Abutting on the hyway lying by the oldd oxpafstuer on the South & on Seth granttes land on the North & on John Skiners land on the East.

¹The seven parcels are in the handwriting of John Steele, the memorandum following them in that of John Allyn.

²See *Hartford Town Votes*, page 71.

One pfill lying in the Coupaftuer Contain by Eftimã fue acres & three Roodes be it more or less Abutting on a hyway on the Eaft & on the littell Riuer on the weft & on & on Richard Churches land on the South & on Robbard wades land on the North.

7 One pfill lying in the North meadow Contain by Eftimã one Roode be it more or less abutting on the greatt Riuer on the Eaft & on Richard goodmans land on the weft & on John prattes land on the North.

John Hallaway Stood pofsefed of the firft fowerth fift fixt & Seventh parcell of land in his owne right long before & in the year one thowfand Six Hundred & Sixty eight & ever Since without being molested or any perfons makeing any lawfull Claime to it as euer we haue heard & that it may be Confirmed to him his heires & afsignes by defire of Sayd Hallaway we haue here vnto Set o^r hands. 1683.¹

John Talcott Ass^t:

John Allyn register.

Nath Goodwins Towns man³

[452] Land In Hartford vpon the Riuer of Conecticut belonging to John Norton & his heirs for euer.

one Percell of land which he Bought of Jasper Gunn Containing by eftimation one Acre & Two rood be it more or less together wth a Houfe & Barne Standing there on, which parcell of land abutts on the High way leading from the old oxpasture to the mill on the west on land appoynted for a burying place & Richard lords land on the east, & on John Stedmans land South & on of: Goodwins land on the North:

one percill of land which he Bought of Jasper Gunn lyeing in the North meadow Containeing by estimation Ten Acres Two roodes & Twenty pole of meadow & fue Acres of Wett Swampe abutting on Enf: olmsteeds land on the Sowth on the great Riuer on the east & on land belonging to Caleb Standly on the North, & on the neck of land west:

¹William S. Porter has appended this " (Note. Mr. Holliday gave all his property to the church. W. S. P. 1841.)"

²These three names are autographs.

more fower Acres of land which he Bought of Jasper Gunn lyeing on the east side of the great Riuer In podunk Swamp, abutting on the land of Nicholas Clark on the Sowth & on the Riuer on the West on Daniel Garrads land on the North, & on Common land on the east :

more fower Acres of land which he bought of Jasper Gunn lyeing on the East Side of the great Riuer, abutting on w^m Heirs his land on the South & on Nath. Greenmiths land on the North on the great Riuer West & on Common land east :

more one percell of land which he Bought of Jasper Gunn lyeing on the East Side of the great riuer Containeing by estimation fower Acres be it more or lefs abutting on John Hallaways land on the Sowth on y^e Great Riuer on the west & on Thomas Roots land on the North & comon land east :

more one percell of pasture land which he bought of Jasper Gunn Containeing by estimation Two Acres be it more or lefs, abutting on Nicholas Disbroe his house lott on the Sowth on W^m Callfey his land on the East & on the high way west :

more one percell In the neck of land Containeing by estimation Six Acres be it more or lefs abutting on the land of Nicholas Olmsted on the Sowth & on the land of Thomas Standly North on the fence west & on the Swamp belonging to the North meadow East.

more one percell In the neck of land which he bought of Jasper Gunn Containeing by estimation fower Acres (be it more or lefs) abutting on land of Nicholas Olmsted on the North, on the land of Rich: Goodman on the Sowth on the Swamp belonging to the North meadow on the East :

more one percell of woodland w^{ch} he bought of Jasper Gunn lyeing In the oxpasture Containeing by estimation ^{Sold} Thirty Acres (be it more or lefs) abutting on John Pantrys ^{Spencer} land on the Sowth, & on an High way lyeing In that oxpasture on the East on the Mill Riuer on the west.

These percells of land were purchafsed of Jasper Gunn and past ouer to John Norton by a deed of Sale dated September 29th: 1629: but it Should haue bin: 59: w^{ch} deed was witnesed

one parcell of land wth he Bought of Capt: Rich: Lord nov: 24: 60:
Being an Island lying near y^e East Side of y^e great riuer ouer
against y^e Sowth end of y^e litle meadow and Containeth by
estimation estimation Two Acres (be it more or les[s])

at a Towne meeting January 1653 there was liberty
Granted to Jonathan Gilbert to Set up a warehoufe at the
Common landing place in the litle meadow upon that land with
out m^r Hookers lott¹

more one parcel of vpland which he Bought of Andrew
Warner Containing by estimation eleuen Acres Three Roodes march 17. 62.
Be it more or les[s] & abutts on the high way leading to wethers-
feild east & on Thomas Hofmers land on the North, & on m^r
Willys his land on the Sowth & on the west.

more one parcel of land wth a Mefsuag or Tenement Stand-
ing thereon which he Bought of Anthony Wright which the
Sayd Wright Bought of Deacon parkes which Sd parkes Sept. 5. 63:
Bought of m^r Chaplin, which containeth By estimation two
Acres more or les[s] & abutts on Jeremy Adams land Sowth, &
on the High way West & on Rob^t Reeues John Mitchells land
& on the Markett place North & on a Chafse lane east:

more one parcel of land which he Bought of W^m Callfey
lyeing on the east Side of Conecticut Riuer Containing by x Decem^r: 70:
estimation Thirty Rod be it more or les[s] and abutts on the
great Riuer west & on Sarg^t Thom Spencers land on the North
& on W^m edwards his land on the Sowth & on the east the
Sayd parcell of land is Six rod wide by the riuer & 5 rod wide
on the east end:

[454] Seuer parfills of Land in harttford belonging to
Thomas Healles & to his hiers for cuer.³

viz: One parfill on wich his dwelling houfe now Standeth
with other out houfes yeardes & gardins tharein being Containⁿ
by Estimā two acres be it more or less Abutting on the hyway
leadding from Seath Grantes to the Centinell hill on the East
& on william philipes his land on the west & on Oofias Good-

See *Hartford Town Votes*, pages 102, 178, 179, 223.

This record is in the handwriting of John Steele with marginal note in that
of Richard Lord.

winges land on the South & on the wido purkeses land on the North.

One parfill lying in the west filld Contain by Eftimā two acres be it more or les Abutting on Thomas Burchardes land on the South & on the hyway on the west & on william philipes his land on the North.

Sold
Zachery
feild
& by him
fold
R^d Lord

One parfell Lying in the Coupastuer Containing by Eftimā Tenn Acres & two Roodes be it more or less pt whare of he boughtt of Samiwell Healles Abutting on the hyway on the East & on the Littell Riuier on the west & on william Cornwells land on the South & on Richard Olmstedes land on the North.

One pcell of medow lying in the North medow Contain by Eftim One acre be it more or less Abutting on m^s. Dorrothy Chefters land on the South & on william Rufcos land on the East & west & North¹

One parfill of medow lying on the East Side of the Greatt Riuier Contain by Eftimā: two acres be it more or less pt whare of he bought of John Pratt for The ppeatuall mayntayning of a pfill of fenc in Repations wich ded belong to John Pratt lying againft the North medow & a Nother pt he bought of Nickolas Clarck Abutting on The Greatt Riuier on the west & on the vpland on the East & on John maynerdes land on the South & on m^s Dorothy Chefters land on the North.

One pfill of Swamp lying on the East Side of the Greatt Riuier Contā by Eftimā fower acres be it more or less wich he bought of Samiwell Healles Abutting on the Greatt Riuier on the west & on the & on The Swamp on the East & on Thomas Roottes land on the South & on mathew Beckwith his land on the North.

One pfill of Swamp lying on the East Side of the Greatt Riuier Contain by Eftimā fower acres be it more or less Abutting on the Greatt Riuier on The west & on the Swamp on The East & on william Parkers land on the North & on Seath Grantes land on the South.

¹See *Hartford Town Votes*. page 35.

[455] Land In Hartford vpon the Riuer of Conecticut belonging to Enfigne Jarrad Spencer & his heirs for euer which he purchas'd of John Norton¹

One percell of land Containing by eftimation one Acre & Two rood (be it more or lefse) together wth a houfe & Barne Standing thereon, which percell of land abutts on the High way leading from the oxpasture to the mill on the weft: on land appoynted for a buriing place & Richard Lords land east. on John Stedmans land Sowth & on of: Goodwins land North

One percell of land lyeing on the North meadow Containing by estimation Ten Acres Two roodes & Twenty pole of meadow, & Fiue Acres of wett Swamp abutting on Enf: olm-steeds land on the Sowth, on the great riuer on the East, on land belonging to Caleb Standley on the North, & on the neck of land on the weft.

One percell of land lyeing on the east Side of the great Riuer in podunck Swampe Containing by eftimation Fower Acres (be it more or lefs) abutting on Nicholas Clarkes land on the Sowth on the great riuer weft, on Danⁿ. Garrads land on the North: on comon land East.

More one percell of land lyeing on the east Side of the great Riuer containing by eftimation fower Acres be it more ^{B B} or lefs) abutting on land that was W^m Aires on the Sowth on land that was Nath: Greensmiths North: the great riuer weft & on Common land East:

More one parcell of land lyeing on the East Side of the great Riuer containing by eftimation fower Acres be it more or lefs abutting on John Hollaways land on the Sowth on the ^{B: B.} great Riuer on the weft on Thomas Roots land on the North & on Common land on the East.

More one percell of pasture land Containing by eftimation Two Acres be it more or lefs abutting on Nicholas Disbro his houfe lott on the Sowth: W^m Calfey his land on the east & on the high way weft:

¹ This record is in the handwriting of John Allyn.

More one percell of woodland lyeing in the Neck of land Containing by eftimation Six Acres be it more or lefs, abutting on Enf. Nicholas olmsteeds land on the Sowth on the land of Thomas Standly on the North on the Comon fence on the weft & on the Swamp belonging to the North meadow Eaft.

More one percell of woodland lyeing in the neck of land Containing by estimation Fower Acres (be it more or lefs) abutting on the land of Enf: olmsteed on the North & on the land of Richard Goodman Sowth, & on the Swamp belonging to the North meadow on the Eaft on the Fence weft.

More one percell of woodland lyeing in the oxpasture Containing by eftimation Thirty Acres (be it more or lefs) abutting on land of Nicholas olmftead North¹ John Pantry Sowth & on a high way lyeing in that oxpasture eaft and on the mill riuer weft; February 1666 John Norton ordered me to record these percels aboue written to Enf. Jarred Spencer he haueing sold them to him. John Allyn register.

These presents witnefs that whereas Jarrad Spencer of Hartford was Indebted unto me John Norton of farmington the Summe of one Hundred Twenty Two pownds & Tenn Shillings for certaine percels of land & houseing Situate at Hartford in the Colony of Conecticut in New England, & that I the Sayd John Nortin did receiue of the Sayd Jarrad Spencer, obligation By Bond for the ample performance of the Sayd Summe to Content, & now at present the Sayd Instrument cannot be fownd So as to be deliuered up unto him, These presents are to witnefs that I John Norton haue receiued of and from the Sayd Jarad Spencer ample & full Sattisfaction according to the Tenure thereof; & I doe for my selfe Heires executo^{rs} Administrators & assignes fully acquit exonerat & discharge the Sayd Jarred Spencer his heirs executors & assignes of & from that Sayd instrument or anything therein contained & of & from all dues depts demands or accounts of any Nature or kind that are or haue bene between us from the

¹ The three preceding words have been crossed out in the original record.

begining of the world unto this present day witnes my hand
 this Twenty Third of February 1664. John Norton
 witnefs Samuel Steele W^m Edwards

This is a true Coppy of the origanell being Examined &
 Compared therewith, & recorded this 29th of January 1667
 ¶ me John Allyn Secret'y & register.

[456] Land in harttford vpon Conectticott Riuer Be-
 longing to Samiwel kecherell & to his haiers for euer.¹

viz. One pfill of Swamp lying Neere to Podonck Riuer
 Contain by Eftimā Six acres be it more or less Abutting on
 the Greatt Riuer on the west & on the Swamp on the East &
 on Thomas Rottes land on the South. & on land in the Ocapa-
 tion of the Indians on the North.²

One parfill of Land with a Mefuage or Tenyment Stand-
 ing thare on Which he Bought of Peeter Bufacre Contaĩ by
 Eftimā Three Roodes be it more or Less Abutting on the hy-
 way Ledding frō the Oldd Oxpaftuer to the Mill on the South
 & on the Burying plac on the East & on the widdow Bettes hur
 Land towerd the West & North.

Land in Hartford upon Conecticut belonging to David
 Bishop his heirs & afsignes for euer.

One parcell which he bought of Elizebeth the widdow of
 Tho: Tomlins now the wife of John Large lyeing in the Neck
 of land containing by estimation fiue acres be it more or less
 & abutteth on m^r Aron Cookes land on the North on Barth
 Barnards land on the Sowth, & on the meadow Swamp lotts
 on the East & on the comon fence on the west together with
 the mefsuag or Tenement Standing thereon: he the Sayd
 Bishop well & sufficiently Mayntaining the fence on the west
 end thereof as appeares by his deed dated 23^d of October 1685
 & the Same day acknowledged before Majo^r John Tallcott
 Afsift. & recorded Decemb^r. 21 1685

By a writeing dated March 1st 168⁵ David Bishop Bownd
 ouer his houfe & land to Tim: Palmor for the payment of a

¹This record is in the handwriting of John Steele. The second parcel is
 entered on the Secretary's record vol. 2, part 1, page 52.

²See *Hartford Town Votes*, page 71.

debt of Three pownds Ten Shillings to John mofes which he is his Securety for payment of as ~~7~~ the deed acknowledged will apear recorded march 1 168 $\frac{5}{8}$ ye debt is to be payd the 15 of Feb: next

[457] Land in Harttford vpon Conectticott Riuer belonging to Mikill Spencer & to his hiers for euer.¹

One pfill on which his dwelling houfe Now Standeth with other outt houfes yerdes & gardins tharein being wich he bought of John Bidwell Contain by Eftimā three Roodes be it more or les Abutting on the hyway leading to the mill on the South & on the widow Bettes hur land toward the weft & on the Buriing place on the Eaft & on Seath Grantes land on the North.

One pfill wich he boughtt of John Bidwell Conta by Eftimā two Roodes be it more or less being a Iland Abutting on the Riuer on the South & on a creeck Coming out of the Riuer betwen that Iland & the hyway on the North.

Land in Harttford vpon Conectticott Riuer Belonging to William Addoms of ferming Toune & to his hiers for euer.²

viz One Parfill with a tenymēt & a barne Standing thare on which he Bought of william Parker of Saybroock Contain by Eftimā Two acres be it more or Less Abutting on the hyway leadding frō Thomas Stantens to the Pound hill Sum tym Called the Sentenell hill on the Eaft & on william Rufcos Land on the South & weft & on John Clarckes Land on the North.

[458] Seuerall parfelles of land in Harttford vpon Conectticott Riuer belonging to m^r william Androwes & to his hiers for euer.³

viz One parfill on which his dwelling houfe Now Standeth with other outt houfes yerdes & gardins thare in being Contā

¹This record is in the handwriting of John Steele.

²This record is in the handwriting of John Steele. The parcel is entered on the Secretary's record vol. 2, part 1, page 60.

³The first eight parcels are in the handwriting of John Steele with marginal note in that of John Allyn, the ninth and tenth with marginal note in that of William Andrewes, the eleventh in that of John Allyn. The first ten parcels are entered on the Secretary's record vol. 1, part 2, page 17.

by Eftim̄ one acre & one Roode be it more or less Abutting on the littell Riuer on the North & on the hyway leadding frō the oldd mell to the South medow on the South & west & on John hopkins his land¹ on the East.

One parfell of vpland Contaĩ by Eftimā two acres be it more or less Abutting on the Hyway leadding frō the oldd mill to the South medow¹ Georg Steels to the Greatt Swamp on the East & on william Bloumfildes land on the west & & on John Hopkins his land, on the North & on Richard wriflea his land on the South.

One parfill of vpland Contaĩ by Eftimā eaighttene acres & two Roodes be it more or les Abutting on the hyway lead-^{fower Acres} ding from the toune to the littell Riuer ouer Rockki hill on ^{of this Sold} the South & on the littell Riuer towerd the North² & on william ^{J: Enfigne:} blumfilldes on the East & on Rchard Buttellers land on the North west³

One parfill lying in the littell medow contaĩ by Eftimā two Roodes & twenty & fue parches be it more or less Abutting on the hyway leadding frō Nickolas Olmftedes⁴ to the Greatt Riuer on the North & on John Barnerdes land on the west & on Gregory wintertunes land on the East

One parfill of medow lying in the South medow Contaĩ by Eftimā Eaight acres be it more or less Abutting on the Greatt Swamp on the East, & on the oxpafuer on the west & on Georg Stocking & Richard buttellers land on the South & on John Hopkins land on the North.

One parfill of medow lying in Hockanum Contaĩ by Eftimā fower acres three Roodes & twenty parches be it more or less Abutting on the Greatt Riuer on the west & on the East & on Thomas Stantons land on the South & on John Modyes land on the North.

One parfill of Swamp lying in the Greatt Swamp Cont by Eftimā Six acres be it more or less Abutting on The In-

¹The seven words preceding have been crossed out in the original record.

²The Secretary's record says "west."

³In place of this north-west boundary the Secretary's record says, "Rich: Buttlers & Joseph Magots land toward the North."

⁴The Secretary's record says "the Towne."

dianes land on the East & on m^r haynes meadow [459] On the west & on Richard buttellers land on the South & on John hopkines land on the North.

One pfill of Swamp lying in hockanum Contayn by Eftmā Six acres & three Roodes be it more or less wich lyeth in a greater pfill of Swamp¹ & belongeth to m^r haynes & to m^r willyes & to m^r Cullett & to Sum others² & to the Sayd m^r william Andrewes: wich Greater pfill of Swamp abutteth on hockanum meadow & on the Greatt Riuēr.

One parcell of Indian Ground lying in the South Meadow w^{ch} hee had of John Crow conteyning by eftimacon one acre & one roode (more or lefs) abutting the high way East & Thomas Bunces land West & the land of Stephen Hopkins South & of George Stockins North.

March 7th.
1657

One parcell of upland (w^{ch} he had of m^r Thomas Wells Magiftrate) conteyning 40 acres (more or lefs) and is in exchange for all his upland on the East fide of the great Ryū. the aforefayd pcell of forty acres lyeth neer rocky hill abutting upon rocky hill East beeing in breadth 44 rods $\frac{1}{2}$ ³ & upon the little Ryū West & upon the land of George Steel South⁴ & upon the land of ffrancis Bernard Jonathan Gilbert Willm Partrigg Thomas Catlin & others North⁴

more one parcell of upland which he receiued of the Town contayneing Thirteen acres be it more or lefs abutting on Rob^t webfters land North, By Jonathan Bigeloe Jonath. Gilbert & m^{rs} wells land East by Nath willetts land Sowth By the High way weft. Tho: Bunce & Nath. willett Teftifyes that the aboue mentioned parcell of land was by agreement of the Town allotted to m^r W^m Andrews, & that he & his heirs haue Stood pofsefsed of the Sam aboue this Thirty yeares upon their certayn knowledg

[460] Land In Hartford Belonging to m^r Jonathan Gilbert & his heirs & afsignes for euer:⁵

¹The Secretary's record here inserts "con: by eftimatiō fixty acres."

²The four preceding words are not in the Secretary's record.

³The Secretary's record here inserts "at the vpper end next Rocky hill."

⁴These words have been interchanged with pencil.

⁵This record is in the handwriting of John Allyn.

One parcell of woodland which he Bought of Lnt Robert webfter containeing Tenn Acres be it more or lefs abutting on the high way leading to wethersfeild on the east & on m^r John Blackleach his land on the South & on the afoarsd Rob^t websters land on the west & on Jonathan Bigeloes land on the North as more at large by a deed of Sale Signed & Sealed by the Sayd Ln^t Rob^t webster & witnessed By Georg Graue & John Gilbert will appeare

Sold Bevill
waters

This writinge witnesseth that I John Crow of hadley in the Mafsachufetts doe by these presents for my Selve my heirs executo^{rs} Administrato^{rs} & afsignes declare that I neither haue nor will lay any Clayme to any part of that land on the East Side the great Riuer with in the Bownds of the Toune-ship of Hartford that lyeth on the west Side of the meare Stones of my meadow lotts, which mear Stones Stand & all-ways haue Stood of the Brow of the Hill or Banck on the ends of my lotts, by the run of valey that lyeth between my Sayd meadow lotts, & that which was formerly Caled the dutch Island, & doe hereby for my Selve heirs & afsignes declare that I will neuer by any Clayme Interrupt Marshall Jonathan Gilbert his heirs or afsignes in his pofsefsing those lands from the Sayd great riuer to the Sayd meer Stones on the west end of my meadow lotts afoersayd as witness my hands this 20 day of february 167 $\frac{3}{4}$:

John Crowe

witness here unto Noah Coleman John Marsh.

This is a true Coppy of me John Allyn register

More one parcell of land which he Bought of m^{rs} Ann Coale lyeing in the pine feild containing by estimation Three acres be it more or lefs abutting on the High way North on Nicholas disbroes land east & John purcafs his land South as appeares by his deed dated January 17 167 $\frac{3}{4}$ & acknowledged January 18. 167 $\frac{3}{4}$ before John Allyn Afsist.

more one parcell of land which he bought of m^r John Pantry lyeing in the North meadow being meadow & Swamp & Contaynes by estimation about eighteen acres be it more or lefs & is all that land with in these following abutments viz on the High way east on W^m or Richard Edwards land North

on the Neck of land on the west on land formerly John Maynards now John Days on the Sowth as appeares by his deed dated December the 2^d. 1678. Then acknowledged before John Allyn Afsistant

The Two parcells of land aboue were recorded Aprill 11th. 83:

more one parcell of land which he Bought of W^m Hill Sen^r. which formerly lay in Comon but now is diuided to the proprieto^{rs} It lyeth of the west Side of Rocky Hill & doth Contayne by estimation Twenty eight acres 28 acres one rood & Sixteen rods be it more or lefs & abuts on a drift High way Two rods wide lyeing between this land & m^r willys land North Sowth on weathersfeild bownds on land layd out to Thomas & John Catlin now John Skiners on the Eaft and on land layd out to Daniel Butlar but now belonging to Nath. Sandford on the west This land was layd out to m^r Gilbert as appeares by the Testimony of James Steel & John Bigeloe dated Aprill 12. 1683 & recorded Aprill 13. 1683

The Three acres purchafed of m^{rs} Coal now abuts on land of W^m Goodwins east on Caleb Standlys land west & on a Highway North & Sowth it lyeth in the pine feild & so abuts as Richd Edwards the Town meafurer informes who layd it out & is recorded feb: 20 83

more one parcell of land which he Bought of m^r Andrew Belcher wth a mefsuage or Tenement Standing thereon together wth outhoufes Containing by estimation fifty six rods of Square meafure be it more or lefs & abutts on Robt Reues land & John Mitchels North on Sd Gilberts own land eaft & Sowth on the High way west as appeares by his deed dated July 4th 1677 & July the 16th 77 acknowledged before John Allyn Afsift

[461] Seuerrall parfills of Land in Harttford vpon the Riuer of Conecticott Belonging To John Steell Seno^r & to his hiers for euer.¹

viz One parfill on wich his Now dwelling houfe Standeth with other outt houfes yarges & gardins Thare in being Con-

¹This record is in the handwriting of John Steele. All of the parcels except the last are entered on the Secretary's record vol. 1, part 1, page 65.

tañ by Eftmā two acres be it more or les Abuting on the hyway leadding frō the mill to the metting houfe on the weft & on the C[] Cheace way¹ alley to the metting houfe on the eaft & on m^r Clement Chaplinges land on the North.²

One parfell lying in the lettell medow Contayñ by eftmā two acres be it more or les partt whare of he Recained of George Steell Abutting on the Greatt Riuer on the Eaft & on a hyway on the weft & on land belonging Sum tyme to Thomas Scott on the North.³

One parfill lying on the Eaft Side of the greatt Riuer Contañ by Eftimation three acres & twenty⁴ parches be it more or less Abutting on the Greatt Riuer on the weft & on the vpland⁵ on the Eaft & on land Sum tym belonging to Richard webb on the North & on Thomas lords land fino^r on the South.

One pfill lying partt in the North medow & another partt lying in the Neck of land pt whare of ded Sum tyme belong to John Tayllcott Contayn by Eftimā forty & Six acres be it more or less abutting on the greatt Riuer on the Eaft & on y^e hyway leading toword winfor on the weft & on Seath granttes land & on M^r Clementt Chaplings land on the South & on william wadfworth his land on the North

One parfill lying in the North medow of medow & Swamp Contañ by eftimā three acres & tenn parches be it more or less viz two acres & two Roodes & tenn parches of medow & two Roodes of Swamp Abutting on the Greatt Riuer on the Eaft & on the littell Riuer on the weft & on Nickolas & Nehemiah ollmftedes land on the South & on John Tayllcottes land on the North.⁶

¹The three preceding words are crossed out in the original record.

²The Secretary's record adds, "and on M^r Stones and M^r Goodwins land on the fouth," also, "pte was re^d of Georg Steel."

³The Secretary's record says "John Clarks fouth, Tho: Stebbens North."

⁴The Secretary's record says "twenty fower."

⁵The Secretary's record says "Comon."

⁶After this parcel the following appear on the Secretary's record:

"One pfell lying in the old oxpasture conteyneing by estimation twenty acres more or les, w^{ch} oxpasture abutteth vppon the land of M^r John Haynes M^r Hooker & M^r Stones land on the Eaft, and vppon the little river on the fouth, and vppon the land comon on the weft and vppon the highway leading frō the Myll into the Country on the North.

"One pfell lying in the Cowpasture conteyneing by estimatiō eleauen acres more or les, w^{ch} Cowpasture abutteth vppō the weftfield, and on Tho: Standlies

One parfill lying in the Coupaftuer Contaiñ by Eftimā twenty acres be it more or less Abutting on the hyway leadding to winzor on the Eaft & on the littell oxe paftuer on the weft & on M^r Allens land the South & on Richard lordes land on the North.

one parfill lying in the littell oxe paftuer wich he bought of Thomas Stantten Contaiñ by Eftimā two acres be it more or les Abutting on the Coupaftuer on the Eaft & on a hyway on the weft & on Nathaniell yelas land on the South & on John Maynerds land on the North

[462] One parfill lying in the venters filld Contaiñ by Eftimā fue acres be it more or les Abutting on Nathaniell yelas & ginings land on the Eaft & on the hyway on the weft & on Richard Lordes land on the South & on John Tayllcottes land on the North.

One parfill lying in the oldd oxpaftuer Contaiñ by eftmā twenty acres be it more or les Abutting on the littell Riuer on the weft & on a hyway on the Eaft & on Thomas Scottes land on the South & on John Skiners land on the North.

One parfill lying on the Weft Side of the littell Riuer Contaiñ by Eftmā fifteen acres & two Roodes be it more or les wich lyeth in a Greater parcell wich Abutteth on the littell Riuer on the Eaft & on land Now Common on weft South & North.

One Parfill of medow & Swamp lying in the North medow Conting by Eftimā Six acres & thirty Parches Abutting on Rch Lordes land on the on the South & on will Parkers land on the North¹ wich is morgaged with the Apurtinances to John Steell for the paying of twenty one Poundes & twellue fhil-lings vp on the fortenth of Aparell in the yeare one thousand Six hundreth forty & one.

land & on Rich. Goodmans land, and on the pynefyeld on the fouth, and the little Oxpafture on the weft, and the land now coñon on the North, and the Neck of land on the Eaft

"One pfell lying in the venterers ffyeld conteyneing by eftimation fue acres more or les, abutting vppon will Waddfworths land on the fouth, and on the pynefyeld on the Weft, and on John Taylcoats land on the North, and the way leading to will. wadfworths fwampe on the Eaft"

¹The Secretary's record here inserts "the great Riuer eaft and the Necke of land weft."

One Parfill on which a tenement & a Smithes Shopp now Standeth Contayn by Eftimā thirty Parches Be it more or les Abutting on the hyway Leadding the olld oxpafur¹ frō Thomas Stantens to the meting houfe on the South & Thomas Allcockes Land on the Eaft & on the North which houfes & land are morgaged to John Steell by peetter bufacer for his benig bound for his apeerenc at the Nextt plick^o Cortt heldd for this Jurisdic

[463] Seuerrall pfillles of Land in Harttford vpon Coneckticott Riuer Belonging to Thomas Portor & to his hiers for euer.²

viz One pfill lying in the Coupafuer Contain by Eftimā ^{Sold} ^{W^m} ^{phillips} fower acres be it more or les Abutting on the littell Riuer on the weft & on a hyway on the Eaft & on will Phillepses land on the North.

One pfill lying in the Weft filld Contayn by Eftimā one acre & two Roodes be it more or less Abutting on the land belonging to Renold meruen on the North & on the hyway leadding in to the Contre toward y^o Weft.

One pfill of Swamp lying on the Eaft Side of the Greatt Riuer Contain by Eftimā three acres be it more or less Abutting on the Greatt Riuer on the weft & on Common land on the Eaft & Rich Ollmftedes land on the South & on Renold meruens land on the North.

One pfill lying on the Eaft fide of the Greatt River Continowing to y^o Eand of Hettford bounes Containing by Eftimā Sixtene acres be it more or les

[464] March ii. 1646

Land in Harttford vpon Coneckticott Riuer belonging to John Wattfun & to his hiers for euer.³

viz: One parfill of Swamp wich he bought of Thomas Judd Contain by Eftimā three acres be it more or less Abutting

¹ These three words have been crossed out in the original record.

² This record is in the handwriting of John Steele. All of the parcels are entered on the Secretary's record vol. 1, part 1, page 46.

³ The first five parcels are in the handwriting of John Steele with marginal note in that of John Allyn, the sixth in that of John Allyn, the seventh in that of Richard Lord. The second to fifth parcels are entered on the Secretary's record vol. 2, part 1, page 68.

on the Sayd Thomas Juddes land on the East & on John willcock his land on the west & on James Infines land on the South & on Thomas Bunces land on the North.

One parfell Lying in the Greatt Swamp in The South medow which he Bought of Thomas Judd Contaiñ by Eftimã fower acres¹ be it more or less Abutting on m^r Goodwings Land Towerd the East & on Land belonging to the Sayd John wattfunn on the South & on the North.

One parfill of vpland which he bought of Thomas Judd Contã by Eftimã fiftene acres be it more or less Abutting on a hyway on the East & on Common Land on the west & on the widow Richardes hur Land on the South & a hyway on the North.

Nine
acres Sold
of this to
Tho Bunce

One parfill which he bought of Thomas Judd & was pfell of his houfe Lott Contaiñ by Eftimã one Roode be it more or less Abutting on Thomas Juddes Land on the South & on the East & on a hyway on the west & on Land belonging to y^e Sayd John wattfunn on the North.

One parfell which he Bought of M^r willyes² Contaiñ by Eftmã three Roodes be it more or Les Abutting on m^r willyes² hur Land on the East & on the North & on the hyway Ledding wethersfilld on the west & on Land belonging to the sayd John Wattfunn on the South.

John wattfon haueing Sold Nine acres of his fifteen acre vpland lott to Thomas Bunce this 19 of January 1676: They alerd the form of their lotts & John wattfons part is about Six acres & a halfe & abutteth on the land of Thomas Bunce on the East on Common land on the west & on a high way on the North & on John Richards land on the Sowth. This exchang was acknowledged by Sayd wattfon & Bunce before John Allyn Afsift.

One peice or parcell of Land Situate Lying & being within the Township of Hartford, Containing by Estimation Twenty one acres bee it more or lefs abutting East on the Common, North on land belonging to m^r. Jn^o pantry West upon

¹The quantity is left blank on the Secretary's record.

²The Secretary's record says "M^r Willyes."

ffarmingtown bounds, South upon Land formerly belonging to m^r James Richards, the above parcell of Land lyeth in the west divisiō of Land. as may appear by his Deed dated y^e 26 day of June. 1697 acknowledged the 29 of June 1697 before Nath^l. Standley Aft^t: which parcell of Land he bought of Sam^l. Andrews.

Recorded Octob^r 15 1698.

[465] Land in Harttford vpon Coneecticott Riuer, Belonging to Jesper Gunn & To his hiers foreuer.¹

viz One parfill on wich a Dwelling houfe Standeth wich he boughtt of Thomas Lord Juno^r Contaiñ by Eftimā one acre be it more or less Abutting on the hyway leadding frō the oldd Sold Jarratt Spencer oxpafstuer to the mill on the South & on Richard Olmftedes land on the North & on mary Bettes hur land on the West & on Richard Lordes Land on the East.

One parfell of medow Lying in the North medow which he bought of Nehemyah Ollmfted Contaiñ by eftimā tenn acrs & Seunty & one Parches of medow & Six acres of Swamp be it more or Less abutting on the Grett Riuer on the East & on the Neck of Land on the west & on Nickoles Ollmftedes Land Sold Eof: Jarratt Spencer on the South & on The widow Standles Land on the North.

One parfell Lying in the Olld oxpafstuer wich he Bought of Nehemyah Ollmfted Contaiñ by Eftimā Eleuen acres be it more or Less Abutting on the Littell Riuer towerd the west & on a hyway on the East & on John Tayllcottes Land on the South & on Nickolas Olmftedes Land on the North.

One parfell Lying in the Neck of Land which he bought of Nehemyah Ollmfted Contaiñ by eftimā Six acres be it more or Lese Abutting on the Coupafstuer on the west & on the Swamp belonging to the North medow on the East & on Richard Goodmans Land on the North² & on Nickoles Olmfteds Land on y^e South³

¹The first eight parcels with marginal date are in the handwriting of John Steele with other marginal notes in that of John Allyn, the ninth with marginal note in that of William Andrewes, the tenth and eleventh in that of John Allyn. The second with marginal date "febr: 1649" to sixth, eighth and ninth parcels are entered on the Secretary's record vol. 2, part 1, page 80.

²The Secretary's record says "South."

³The Secretary's record says "North."

One parfell Lying in the Coupastuer which he bought of Nehemiah Olmsted Contaiñ by Eftimā Tenn acres one Rood & twellue parches be it more or Les Abutting on the hyway Leding Toword winzor on the East & on the litell Oxpaftuer on the west & on Richerd Goodmans Land on the South & on Nickoles Olmstedes Land on the North.

One parfell Lying in the Neck of Land which he boughtt of Nehemiah Olmsted Contaiñ by Eftimā Thre acres Three Roodes & Twellue¹ Parches be it more or Les Abutting on the Hyway Ledding toward winzor on the west & on the Swamp belonging to the North medow on the East & on Richard Goodmans Land on the fouth & on Nickolof Olmstedes Land on the North.

[465] One pfell which he bought of Richard Goodman Lying in the Olld oxpaftuer Contaiñ by Eftimā forteene Acres be it more or Les Abutting on the Littell Riuer on the West & on a hyway on the East & on John Skinner his Land on the South & on M^r Allens Land on the North.

One pfell which was pfell of Samiwel kicherells houfe Lott Contañ by eftmā parches be it More or Les Abutting on the hyway on the South & on Ofias Goodwings Land on the west & on Land belonging to the Sayd Jefper Gunn on the East.

One parcell lying in the old Oxepafture wth hee bought of Richard Goodman contayning by Eftimacoñ thirteen³ acres more or lefs the ends abutting upon the little Ryū West & upon the high way East, the fides upon m^r Allens land North & upon the land of John Skinner South.

One parcell lyeing on the East Side of the Great Riuer which he Bought of Thomas woodford Containeing By Eftimation fower Acres be it more or lefs abutting on the land of John Hallaway on the North on land Sometime belonging to W^m Cornwell on the Sowth, & on the Great Riuer west, & on Comon land East.

¹ The Secretary's record says "twenty & eight."

² These words in the margin have been crossed out in the original record.

³ The Secretary's record says "fourteene."

1651

Sold
Jasp^r Gunn²

Aprill the
18th 1655

One percell lyeing on the East Side of the great Riuer which he Bought of Thomas Woodford Containeing by estimation fower Acres be it more or les abutting on the great Riuer on the west & on Comon land on the East & on John Hallaway his land on the Sowth & on Thomas Root his land North:

[466] March 2. 1646.

Landes in Harttford vp on Coneecticott Riuer belonging to William Wattes & to his hiers for ever.¹

viz One parfell for a house lott Contain by Eftimā two Roodes be it more or less Abutting on the hyway leadding frō Georg Steels to the Greatt Swamp on East & on the hyway leadding to John Barnerdes land on the South. Sold Tho:
watts

One parfill of vpland Contain by Eftimā three acres be it more or les Abutting lying² o^r Rocki hell toward the littell Riuer on the North & on a hyway lying o^r Rocki hill toward the west on the South & on hinery Wackles land on the East. Sold Tho:
watts

One parfill Lying Neare Hockanum Contayñ by Eftimā two acres be it more or less Abutting on the Greatt Riuer on the west & on a hyway leadding toward wethersfilld on the East & on frances Andrones his land on the North & on Richard Watts his Land on the South.³

One parfill of land Called the long land Contañ by Eftmā tenn acres be it more or les Abutting on the Hyway leadding toward wethersfilld on the west & Continouing to the Eand of Harttford bounes on the East.

Land In Hartford Belonging To the widow Watts (the Widdow of Rich: Watts) & to her heirs foreuer⁴

One parcell which She Bought of Ann Westly Being Swampe lyeing on the East Side of the great Riuer, Containeing by Eftimation Two acres (be it more or les) abutting on land Belonging to John Skinner fowth on Nath: Bardings land East. to Richard Watts his land Sowth Highway North. recorded:
Janu: 7: 64:
Sold m^r
wells
Feb. 66.

¹ This record is in the handwriting of John Steele with marginal notes in that of John Allyn. All of the parcels are entered on the Secretary's record vol. 1, part 2, page 45.

The Secretary's record says "on a hyway leading."

² See *Hartford Town Votes*, page 47.

⁴ This record is in the handwriting of John Allyn.

Sold James
Ensigne

on Percell which she had In exchange of m^r Crow (for land On the East side of the great riuer) lyeing In the Sowth meadow Containing by estimation on acre & a halfe (be it more or les) abutting on the high way East on W^m Pattericks land Sowth on Thomas watts his land North, & on m^r whitting & Jeremy Adams there land west.

[467] Land in Harttford vpon Conecticott Riuer belonging to Josua Ginings And to his hiers for euer.¹

viz One Parfill bought of Thomas Allcock Contayñ by Eftimã three Roodes be it more or les Abutting on John Prattes land on the North & on hywayes on the South & west & on the fayd Thomas Allcockes land on the East.

One parfill on wich his dwelling houfe Now standeth Contayñ by Eftimã Sixty Parches be it more or les partt whare of he Recaiued of the towne & another Partt he bought of Thomas Allcock Abutting on the meetingt houfe lott on the East & on a hyway on the South & on Thomas Allcockes land on the west & on the North.

Land in harttford vpon Conecticott Riuer Belonging to Nickolas Ginings & To his hiers for euer.²

Sold
Jn^o.
Rufco

One parfill on which a mefuag or teniment & a barne Now Standeth which he Bought of william addoms of ferming-toune Contañ by Eftmã two acres be it more or Less Abutting on the hyway leadding frõ Thomas Stantens to the Pound hill on the East & on william Rufcos Land on the South & on the west & on John Clarckes land on the North.

may. 1650

One parfell with a mefuag or tenimyent standing thare on Contañ by Eftmã one acre & two Roodes mor or les which he Bought of Thomas hongerrfott abutting on Zachriah filldes Land on the west & on william Philipes his Land on the South & on the hyway Ledding frõ the towne to winzor on the Nor: East

¹This record is in the handwriting of John Steele. Both parcels are entered on the Secretary's record vol. 1, part 1, page 64, to "John Gynings."

²This record is in the handwriting of John Steele. All of the parcels are entered on the Secretary's record vol. 2, part 1, page 72, with marginal date "May 1st 1648" against the first parcel.

One parfell of fwamp lying Neere podonck Contain by Eftimā fower acres be it more or les Abutting on the fayd Mathew Beckwiths Land on the fouth & on the Grett Riuer on the weft & on Common Land on the Eaft & on Hinery Wackles Land on the North, bough allfo of Thomas Hongerfott.

& one pfell of wod land which he bought of Thom: Hongerfoott Contayñ by Eftimā one acre be it more or Leff abutting on Richerd webbes Land on the Eaft & on william Clarkes Land on the fouth & on Raph keelers Land on the West. May. 1650

[468] Land in harttford morgaged to the Church of Crift in y^t toune by Jeerymy Addoms.¹

viz One parfill of medow lying in the South medow Contain by Eftimā three acres & three Roodes Abutting on John Barnardes land on the Eaft & on Sañ wackmons land on the Weft.

One parfill of land for a houfe lott Contain by Eftimā two acres be it more or les Abutting on the hyway lying on the South fide of the Greatt Riuer on the North & on the hyway leadding frō Georg Steeles to the South Medow on the South: Both wich are morgaged by Jeerymy Addoms for the paying of y^e valow of twenty Poundes of Engles mony in Septm 29. 1643.

At a meeting of y^e Church of x^t at Hartford, vpon the 29th of march 1660: the church did fully releafe thofe Two parcels of land aboue mentioned w^{ch} were by Jeramy Adams morgaged to y^e ufe of y^e Church of x: (to y^e Sd Jeramy & his heirs for euer), relinkquifhing all their right unto it: recorded: Apr: 8: 1660 p me John: Allyn: Register

John Hallaway by a deed Dated: 14: Nov^r. 1682: past over to the church of Hartford all his houfeing & land in Hartford both on the eaft & weft Side of the riuer which deed

¹The first two parcels are in the handwriting of John Steele, the third and fourth in that of John Allyn. The first two parcels are entered on the Secretary's record vol. 1, part 1, page 64.

was acknowledged before John Tallcott Afsift: & recorded Aprill. 13. 1683:

Land In Hartford belonging to m^r Thomas Olcott his heires & afsignes for euer 1682.

One parcell of land which he Bought of m^r w^m pitkin lyeing on the east fide of the great Riuer Containing by eftimation forty Two acres besides the wafte land & is to be one Mile & halfe in length from the wafte land, & abutteth weft on the Swamp lotts as the lyn will Cary it & North on other land belonging to Thomas Olcott, & east on land belonging to m^r W^m pitkin which is the referued halfe of the Same lott & Sowth on land layd out to w^m weftwood as appears by his deed dated 22th day of August 1677 Signed w^m Pitkin witnessed by John Crow & Hannah Pitkin acknowledged January 5. 1680 before John Allyn Afsift & recorded May 20th. 1682.

[469] Land in Harttfford vpon Conectticott Riuer belonging To John Rufco & to his heirs for euer.¹

viz: One Parfill of medow & Swamp lying in the North medow: wich ded belong to william Rufco² Contain by Eftmā Tenn acrs be it more or less viz Seuen acrs of medow & three acrs of Swamp Abutting on m^rs Hockers land on the South & on Nathaniell Rufcos land on the East & North & on winzor bouns on the North³ & on william Rufcos land on the South.

One parfell on which a mefuag or teniment & a barne now Standeth which he bought of Nickolas Ginings Contayñ by Eftimā two acres be it more or les abutting on the hyway Leadding frō Tomas Stantens to the Pound hill on the East & on william Rufcoes Land on the South & on weft & on John Clarckes Land on the North.

Land In Hartford Belonging to Nath: Rufco & his Heirs for euer.

¹This record is in the handwriting of John Steele. The first parcell is entered on the Secretary's record vol. 1, part 1, page 67; the second with marginal date "January 1648" vol. 2, part 1, page 15.

²The six preceding words are not in the Secretary's record.

³The Secretary's record says "M^r Hookers land fouth, Nath: Refcoes land & wyndfors bownds east & North."

one parcell of land lyeing in the North Meadow which he bought of William Callfey & was formerly the land of W^m Rufcoe Contayneing by estimation fower acres (be it more or lefse) abutting on the neck of land weft & on the land of John or Dan^l: Pratt & Thomas Cadwell Sowth. & upon the land of Richard Church North & on his one land East, acknowledged By me: William Callfey

Test: John Allyn register

M

John — Green

his mark

his marke

May the 1st. 1667. W^m Rufcoe by a writeing under his hand paft over to Nath Rufcoe & his son all his lands in Hartford that were undifposed of be it diuided or undeuided & particularly one parcel in the Midle oxpafure Containing about fifteen acres (be it more or lefs) which percell of land abutts on highways North & Sowth & on W^m parkers land weft, & on John Hallaway & John Ginings land on the east

[470] Land in Harttford vp on Conectticott Riuier belonging to Nathaniell Rufco & to his hiers for euer.¹

viz One Parfill on which his dwelling houfe Now Standeth with other out houfes yeardes & gardins thare in being Contaĩ by Eftimã fue acrs be it more or less Abutting on the hyway leadding from Seath Grantes houfe to the Sentinell hell on the East & on william wadfworths land on the South & on m^r. Allens Land on the weft & on william Parkers land on the North.

One Parfill of medow lying in the North medow wich ded belong to william Rufco Contaĩ by Eftimã fower acrs be it more or less Abuting on m^r's² Hockers land on the North & on Richard Seamers land on the South & on the hyway on the East & on william Rufcos land on the weft.

One Parfill of Swamp lying in the North medow wich ded belong to Edward Stebbing Contaĩ by Eftimã two acres be it

¹ The first four parcels are in the handwriting of John Steele, the fifth to seventh with marginal date in that of William Andrewes, the eighth with marginal date in that of John Allyn. The first three parcels are entered on the Secretary's record vol. 1, part 1, page 67; the fifth to seventh vol. 2, part 2, page 179.

² The Secretary's record says "M^r."

more or less Abutting on m^s' hockers Land on the South & on Thomas Halles land on the west & on John Graues² his land on the East & on land belonging to the Sayd Nathaniell Rufco on the North

One pfill wich he bought of Jofuway Gining & was pt of Thomas Allcotts houfe lot Contayñ by Eftimã three Roodes be it more or les abutting on Thomas Allcots land on the East & on hyways on the South & West & on John Prattes land on the North.

More one pcell of land (w^{ch} hee bought of Thomas Woodford wth a mefsuage or tenement ftanding thereon, together with the Orchard & Garden, wth all appurtenances thereunto belonging) contayning by estimacon twoe acres (more or lefs) abutting upon the high way leading to the long Meadow, East and upon the land of M^r Westwood & M^r John Allen West & on the fwamp belonging to the long Meadow East & on land late Richard Olmfteads South & on Tho: Burnams land on the North³ & upon M^r Westwoods land North, and upon M^r Talcotts land South.

October the
19th. 1655

More one pcell of upland w^{ch} hee bought of Tho: Woodford contayning by eftimacon five acres (more or lefs) abutting the Cowpature West, and the Swamp belonging to the North meadow East, and the land w^{ch} was late Richard Olmfteads South, and Tho: Burnams land North.

One parcell upland w^{ch} hee allfo bought of Tho: Woodford contayning by eftimacion feaven acres (more or lefs) abutting M^r Stones land South & the land of Benia: Burr North, & the comon fence East, & the fide of the Pines West.

more one parcel of Swamp w^{ch} he Bought of Thomas Graue lying in y^e uper end of y^e North Mead: & Containeth by Eftimation Two Acres (be it more or lefs) & abutteth on Thomas Cadwells land South on Nath: Rufcoes land west on Richard Church his land North it being in winfer bownds & on Rob: Sanfords land East

March
y^e 15: 1655

¹ The Secretary's record says "M^r."

² The Secretary's record says "John Gener."

³ The words after "West" have been crossed out in the original record and are not on the Secretary's record.

[471] Land In Hartford Belonging to m^r Thomas olcott & his heirs for euer¹

One parcel of land lyeing on the east Side of y^e great riuer which he Bought of m^{rs} Higgonson now accounted Twenty Two Acres Be it more or lesf, & is all that land wth in these after abutments on y^e great Riuer west on Barth: Barnards land North: & her owne land East, & on James ensignes land Sowth: this peice of land is part of y^e Thirty Six acres recorded on y^e other Side, & the Tenn acres Bought of Scott recorded ouer the leaf page: 473:

more one parcell of meadow land which She bought of m^r John whiting Edward Stebing Gregory winterton Richard lord & Thomas Bunce lyeing in the Sowth meadow being meadow & Swamp (& was layd out to Nath: warde for nine acres & Two roods) it being all that parcell of land wth in these abutments viz. on Thomas Hosmore Andrew warner & John whites land on the east, & on Andrew Bacons Gregory Winterton John moody Richard lyman Joseph mygatt & william Hides land & on land that was in lieu of that which was for a high way on the west & on william Hills land Sowth, & on John Barnards land North;

memorandum the parcell of land aboue mentioned being exactly meafured appears to be aboue Twelue acres & a halfe, & for soe much we haue receiued pay of m^{rs} olcott as witnesf our hands edward Stebbing Gregory Wilterton, this memorandum is a True cobby taken out of the origanell this 29th of Janu: 1664 p me John Allyn Secret^y

Know all men that I william Haydon haue Sold unto Thomas olcott of Hartford a houle & all my lands which I haue in Hartford wth the appurtenances thereof that is to Say eight Acres at houle & belowe next to goodman Brunfton & in Soldiers field, Two Acres In the neck, Twelue Acres in the ox & Cow pasture & feuen Acres of Swampe, & forty of upland on the other Side: these percels be they more or lesf, all that I haue reced: as inhabitant of Hartford, or any here after due to me I doe Sell ratify & confirme unto the Sayd Thomas

¹ This record is in the handwriting of John Allyn.

olcott his heirs executo^{rs} Administrato^{rs} & afsignes & doe warrant the Same againft all Claymes Challenges & demands whatfoeuer, & doe binde my Selfe my heirs Executo^{rs} adminiftrato^{rs} & afsignes to Secure & Saue Harnlefse the Sayd Thomas olcott or his heirs Adminiftrators or afsignes from any Such Claymes or demands, unto all which I binde my Selfe firmly by thefe prefents & doe acknowledg a full receipt for it, by forty pownds which the Sayd Thomas olcott hath Sattiffyed In part of my debt unto mathew Allyn of Hartford, unto all which I haue set my hand & Seale this Ninth of February one thoufand Six Hundred forty & Two

William Heyden Seal


Sealed & deliuered In prefence of

Mathew Allyn.

vera Copia John Allyn register. Recorded Ano 1667.

More one percell of meadow lyeing in the Sowth meadow which She Bought of Joseph & Jacob Mygatt Containing by estimation Six Acres litle more or lefs abutting on land for a High way Sowth & on land that sometime belonged to Richard Lyman North, & on land that was formerly Nath wards eaft, & on the oxpasture weft.

more one parcell of land on the eaft Side the Riuer which he bought of W^m heyden Containing by estimation forty Two Acres be it more or lefs) abutting on Barth: Barnard his land on the North, & widow Betts land Sowth, the Comons on the eaft the Swamp lotts on the weft

more one parcell in the North meadow which She Bought of John Church Containeing by estimation Three Acres be it more or lefs abutting on the great riuer on the Eaft & upon land Sometime Richard Goodman weft & upon land Sometime Ln^t Tho Bull now John Stedmans on the North & on John Prat & Richd Goodmans land on the Sowth as by a deed dated Aprill 6^t. 74. Signed  John Church & acknowledgd before John Allyn Afsift may more at large appeare

[472] Landes in Hartford vpon Conecticott Riuer Belonging to M^r Thomas Allcock & to his hiers for euer.¹

¹The first seven parcels are in the handwriting of John Steele, the remainder of the record in that of John Allyn. The first six parcels are entered on the Secre-

viz One pfill on which Suntyme his Dwelling houfe Stodd' wich he Bought of Thomas Scott Contain' by Eftimā Sixty Parches be it more or les Abutting on the meetting houfe Lott on the weft & Thomas Scotts land on the Eaft¹ & on Land Now or latt be Longing to Jams Coll on the South & on the hyway Leadding frō the Littell medow to the metting houfe on the North.

One pfill Lying in The Littell medow Contayñ By Eftmā Two Roodes be it mor or Less Abutting on mathew maruens Land on the Eaft & on John Arnoldes Land on the South & on Thomas Bulls Land on North.

One pfill Lying on the Eaft Side of The Grett Riuer of medow & Swamp wich he Bought of m^r. Higifunn Contaiñ by Eftmā twenty & Six acrs be it more or Less Abutting on the Grett Riuer on the weft & on Land Now Common on the Eaft & on & on Rich Lymans Land on the hyway on the South & on M^r John Higifunns Land on The North.

One pfill Lying in the Littell Oxpaftuer Contain' by Eftmā Six acres be it more or less Abutting on The Coupaftuer on the Eaft & on the hyway Lying² in that oxpaftuer on the weft & on will Buttellers Land on the South & on Richard Goodmans Land on the North. This pfill was bought of william Heatten.

One pfill Lying in the Neck of Land wich he allfo Bought of will Heaten Contain' by Eftimā Three acrs be it more or less, Abutting on the Swamp be Longing to The North medow on the Eaft & Cow paftuer on the weft & on M^r John Higifunns Land on the North.

One pfill on which his Now Dwelling houfe Standeth wich he Bought of M^r Edward Hopkins Esq^r: Contayning By eftimā two acrs be it more or Less Abutting on the metting houfe Lott on the Eaft & on the Hyway Leadding frō Thomas Stanten houfe to The Sentenell hill on the weft

tary's record vol. 1, part 1, page 60; the seventh with marginal date "April. 9. 1652" vol. 2, part 1, page 23, both to "Thomas Olcott."

¹The Secretary's record says "whereon his dwelling houfe stands."

²The Secretary's record continues "James Coales fouth the hyway North."

³The Secretary's record here inserts "south & north."

& on the hyway Leadding to the meeting houfe on the South & on John Pratts Land on the North

One pfell of Medow & Swamp Lying in the North Medow which he bought of Richard felowes Contain by Eftimā Eleuen Acres be it more or Les viz Seuen Acres & two Roodes of medow & Three Acres & two roodes of Swamp Abutting on the Neck of Land on the weft & on the way Leding to the vper Eand of that on the Eaft¹ & on Richerd Goodmans Land on the [473] & on M^r Allens Land on the

more one parcell of lānd w^{ch} m^{rs} Olcott Bought of W^m Williams of Hartford wth a mefsuage or tenement Standing there on Containge by estimation half an acre (be it more or lefs) abutting on John maynards land Sowth & on Bartholeme Barnards land on y^e North: vpon y^e highway leading to y^e pownd hill on y^e weft: Dabted the 12th of Sept: 1653: not recorded before the 20th of June: 1660:

Janu: 23: 61:

W^m Aires hath made ouer unto m^{rs} Alcott one red Cowe marked wth Bart: Barnards marke & one Two year old mare Colt fire branded wth Edward Stebbens Brand: Thefe are made ouer to m^{rs} Allcot as Security for paying of a debt due to her from y^e afore Sayd Aires:

W^m Williams hath mortgaged to m^{rs} Allcott his houfe & lott as it is bounded wth the high way eaft John Clowe Jun^r his land Sowth John Stedman & Rob: Sanford his land his weft & on Rob: Sanford & John Purchafs his Childrens land North as feurety for the payment of a debt as by a writing Baring date march 26: 62: will apear

1. One parcel of land which she bought of m^r Joseph Fitch It being a houfe lott & Containes by estimation Two Acres & a half (be it more or lefs) Together wth y^e houfes Barnes yards orchards Standing theron) abutting on W^m: Lewefes land North y^e high way weft, Timothy Standleys land Eaft, on y^e prifson yard William Edwards & Thomas Burnams land Sowth:

2. More one parcell which She bought of m^r Jos: Fitch lyeing In y^e North Meadow containing by estimation eight acres &

¹The Secretary's record says "the North Meadow on the Eaft."

a halfe (be it more or lefs) & abutteth on John pratts land on y^e North on w^m wadsworth & Thom. Standleys land Sowth & on y^e great riuer east, & on y^e riueret west:

More one parcel lyeing In y^e North meadow which She bought of M^r Jos: Fitch containeing by estimation five acres (be it more or lefs) & abutts on y^e church land Sowth on W^m Calfeys land North on y^e great riuer east on y^e neck of land west. 3.

More one parcel which She bought of M^r Jos: Fitch lyeing in y^e North Meadow containeing by estimation one acre of land & a halfe (be it more or lefs) & abutts on y^e great riuer East on w^m Leawes his land Sowth on Barthlome Barnard his land North on y^e Widoe lords land west wth liberty to pass through her land to y^e high way: 4.

More one parcel of land which She Bought of M^r Jos: Fitch lyeing In y^e North Meadow Containeing by estimation one acre (be it More or lefs) & abutts on Thomas Cadwels land Sowth, on daniel pratts land on y^e west on Nath: Rufcoe his land North & East, recorded Feb: 17th: 1662 $\text{\textcircled{P}}$ John Allyn Register Sold Dan: Pratt 5.

More one parcel of Swamp lyeing on y^e east Side of y^e great riuer wth he bought of Thomas Scotts children Containeing by estimation Tenn acres be it more or lefs & abutts on his one land on y^e Sowth & on y^e west & on y^e east & on land y^e was M^r John Higefons land on y^e North, not recorded before the 23th of March 166 $\frac{2}{3}$: 6.

More one parcel of land In y^e Neck which She bought of M^r Jos: Fitch abutting on y^e Comon fence on y^e west on y^e church land Sowth & on Jarrad Spencer on y^e North & on y^e Meadow lotts end on y^e East & In breadth y^e length of her fence: 7.

There haueing Been some Controuerfie about m^{rs} olcotts land In y^e Swamp on y^e East Side the great riuer, it was referred by the Court to y^e determination of m^r John Steel Nath: Willett & Dan^l. pratt whoe returned there Conclusion to y^e Court octob^r: 6^t: 1663: which y^e Court Confirms wth Som alteration as appears In the records of that Court, & now the

abutment of that nineteen acres is as followeth on her own land & Seuerall other lotts on y^e weft & on John Bidolls land North; & upon comon land & a pond eaft, & upon a high way & John whites land Sowth: which Sayd land lyeth In a Trapeziall figure as it is drawn out By M^r Pitkin, & is Subscribed By me as Sec^y to the Colony this 26th of Nouember 1663

[474] Landes in Hartford vpon Conectticott Riuer Belonging to John Steel & to his hiers for euer.¹

viz One pfill on which his Dwelling houfe Now Standeth with other outt houfes yerdes & gardins thare in Beeing Contayñ by eftimã two acres be it more or Les Abbutting on the hyway Leading from the oldd Palifado Now frõ. the mell to the meeting houfe² on the weft & on the Chafe way Leadding² to the metting houfe on the Eaft & on m^r Stone & on m^r Goodwings Land on the South & on m^r Climentt Chaplins Land on the North.⁴

one pfill lying in the Littell medow Coning by Eftimã two³ acres be it more or les pt whare of was Rc of Georg Steell⁸ Abutting on the Grett Riuer on the Eaft & on a hyway lying⁷ in that medow on the weft⁶ & on Thomas Sco[tt]s Land on the North.⁵

One pfill Lying in the North medow of medow & Swamp Contaiñ by Eftimã Three acrs & Thirty Parches be it more or Les y^t is to fay two acres two Roodes & tenn parches of medow & two Roodes & Twenty parches of Swamp Abutting on The Grett Riuer on the Eaft & on the Riuer falling out of the North medow in to the Grett Riuer on the weft & on Jams Olmfteds Land on the South & on John Tayllcotts Land on the North.

¹This record is in the handwriting of John Steele. All of the parcels are entered on the Secretary's record vol. 1, part 1, page 65.

²The Secretary's record says "leading from the Palafado to the Centinell hill."

³The Secretary's record says "the ally leading."

⁴The Secretary's record adds "pte was re^d of Georg Steel."

⁵The Secretary's record says "on."

⁶The eight preceding words are not in the Secretary's record.

⁷The Secretary's record here inserts "north & fouth."

⁸The Secretary's record here inserts "John Church south."

⁹The Secretary's record adds "and the land belonging to John Clerke on the South."

One pfill Lying in the North medow & Neck of Land partt whereof he bought of John Tayllcott Contayñ by Eftmā¹

Land belonging to m^r Abigail Olcot & her heires & afsignes foreuer²

One parcell of woodland which She bought of m^r Joseph Fitch lyeing in the Cowpasture which was omitted to be recorded formerly containing by estimation Twenty acres be it more or lesse abutting North on land belonging to Andrew Sandford Sen^r. & Sowth on land belonging to Thomas Butlar & east on the fence commonly called the neck fence; & west on the comons of the Towne of Hartford as appears by his deed dated the 4th day of February. 1662.

[475] Land in Harttford vp on Conecticott Riuer belonging to Richard ffelowes & to his hiers for euer.³

viz One pfill which he Bought of ffrances Androues & was his houfe Lott Contaiñ by Eftimā one acre & one Roode be it more or Less Abutting on the hyway Lying on the South Side of the Littell Riuer on the North & on Richard Buttellrs Land on the South & on John Bayfes Land on the East & on the hyway Leading frō the Olld mill in to the Contre on The west.

One pfill of vp Land which he Bought of william hyde Contaiñ by Eftimā Tenn acres & two Roodes be it more or less Abutting on The hyway Leadding frō Georg Steels to the Great Swamp on the East & on Land Called Rockehell on the west & on John Arnolldes Land on the South & on Gyles Smithes Land on the North.

One parfill of wod Land which he bought of y^e widow Bles Contaiñ by Eftimā Nynteene Acres be it more or Les

¹The Secretary's record, presumably of this parcel, reads:

"Another pfill lying in the North Meadow of meadow and fwampe conteyning by estimation twenty on acres three roods, and twenty two pches more or les, viz^t fowerteene acres & twenty two pches of meadow, and seauen acres three roods of fwampe, abutting vpon the great river on the east, and on the Neck of land on the west, and on Seth Grants land on the south and on will wadworths land on the North."

²This record is in the handwriting of John Allyn.

³This record is in the handwriting of John Steele, except the last parcel which is in that of John Allyn. The first with marginal date "June: 1648" to fourth parcels are entered on the Secretary's record vol. 2, part 1, page 46; the fifth with marginal date "March 1651" to twelfth parcels vol. 2, part 1, page 45.

which Lyeth in a Gretter parfell in which James Coll & william Hilles haue a partt which Gretter parfell Abutteth on Rockihill on the weft & on wetherfilld Bounes on the South.

One parfell of wodland which he bought of the widow Bles Contaiñ by Eftimā Two Acres & Two Roodes be it more or Les Abutting on a hyway Leding frō the Towne ouer Rockihell toward the Littell Riuer on the North & on a hyway Leding ouer Rockihill toward the weft on the South & on M^r Androues his Land on the Eaft & on Georg hubberdes Land on the weft.

One pfell on Which a Mefeug or Tenyment Now Standeth with Other out houfes orcherdes or yerdes thare in being which he bought of Mathew Maruen Contayñ by Eftimā fouer Acres be it more or Les Abutting on the hywayes Lading into the North Medow on the Eaft weft & the North & on william kelfes Land on the South.

One pfell on Which a Barne now Standeth which he bought of Mathew Maruen Contaiñ by Eftimā one Acre be it More or Les Abutting on the hyway Leding in to the North Medow on the Eaft & on Benjamin Bur his Land on the weft & on Stephen Hartt [his] Land on the South [476] and on Land Now or Latt belonging to Nickolas Clareck on the North.

One pfell Lying in the Neck of Land which he bought of Mathew Maruen Contaiñ by Eftimā Nyne Acres be it More or Les Abutting on Richard Semors Land on the weft & on & on Land Now or Latt belonging to william wadfworth on the South & on the Eaft & on M^r Allens Land on the North.

One pfell Lying in the North Medow Which he bought of Mathew Maruen Contaiñ by Eftimā Two' Acres be it More or Les Abutting on the Grett Riuer on the Eaft & on the Littell Riuer on the weft & on Richard Webbes Land the South & on Thomas Standles Land on the North.

One pfell of Land Lying in the North Medow wich he bought of Mathew Maruen (of medow & Swamp Contaiñ by Eftimā fourteen Acres be it More or Les Abutting on the Grett Riuer on the Eaft & on the Neck of Land on the weft

& on Richard Goodmans Land on the South & on John Pantrees Land on the North.

One pfall of Land Lying in the Neck of Land which he bought of Mathew maruen Contain by Eftimā fower Acres be it More or Les Abutting on the hyway Leding toword Winzor on the weft & on the Swamp belonging to the North Medow on the Eaft & on M^r Allens Land on the South & on Thomas Standles Land on the North.

One pfall of medow Lying on the Eaft Side of the Grett Riuer which he bought of Mathew Maruen Contain by Eftimā Three Acres be it more or Les Abutting on the Grett Riuer on the weft & on Common Land on the Eaft & on M^r Allens Land on the South & on John bayfes Land & on Thomas Spencers Land on the North.

One pfall of wodland which he Boughtt of william Hide Contain by Eftimā Tenn acres & two Roodes be it more or Les Abutting on Thomas Bulls Land on the South & on John Arnalls Land on the Eaft & on John Beddells Land on the weft & on a hy way on the North.

one parcell of land which he bought of richard Lyman wth a mefsuag or tenement Standing theron together wth all the meadow & upland that belongs to y^e Sd Lymane: as allfo all his houfeing & barnes &: the mead is eleuen Acres: thes were Sould to Richard Fellowes Apr: 13: 60:

John Allyn register

[477] March 14. 1649

Landes in Harttford vpon the Riuer of Conectticott Belonging To Thomas Graue & to his hiers for euer.¹

viz One parfell on which his dwelling houfe Now Standeth with other outhoufes yardes or Orchardes Thare in being which he bought of Thomas Gredle Contaī by Eftimā three acres be it more or Les Abutting on the widow Blefes Land on the weft & on Nathaniell wardes Land on the South & on John modes Land on the Eaft & on the hyway Leding in to the South medow on the North.

¹This record is in the handwriting of John Steele. All of the parcels, with marginal date "March 14. An^o 1649" against the first, are entered on the Secretary's record vol. 2, part 1, page 18.

One pfall of vpland Contaiñ by Eftimã tenn acres more or less Eaight wharof he Received of the Towne & two¹ he had of by Exchange with² of Gorge Hubberd Abutting on John Willcocks Land on the South & hywayes on the Eaft & on the weft.

One pfall of Swamp Lying in the Eand of the North medou Contaiñ by Eftimã two acres be it more or Less which he bought of Thomas Scott Abutting on william Phileps his Land on the Eaft & on Nathaniell Rufcos Land on the weft & on John Pantrees Land on the South & on winzor bounfe on The North.

[478] May 1th 1644

Land in hartford vp on the Riuer of Conecticcott belong- ing To Thomas Burd & to his hiers for euer.³

viz One parfill on which his dwelling houfe Standeth with other Outthoufes yerdes or Gardins thare in being Contayñ by Eftimã one acre be it more or Less Abutting on the Hyway leding toward wetherfilld on the weft & on Andreu Warnors Land on The Eaft & on the South & on Thomas Ofmors Land on the North.

Sold to
Lnt: Bull
may: 63:

One pfill Being an Iland Lying Nere the Eaft Side of the grett Riuer ouer againft the Landding plac Contayñ by Eftimã fortene acres be it more or les Abutting on the Grett Riuer whare the brim of it was at a ordanary watter in the yeare one thoufand Six hundreth forty & fouer⁴

Sold to
Jonath:
Gilbert

One parfell of Swamp which he bought of Thomas Judd lying Neere the forty acres, Contayñ by Eftimã one acre & Three Roodes be it more or Les Abutting on James Enfigns Land on the South & on M^r Goodwings land on the North & on the hyway leding into the forty acres on the Eaft & on John Wattfons Land on the weft.

Sold to
Tho: Catlin
Feb: 23: 64

One pfall of vp Land Contayning Thirtene acres by Eftimã be it More or Les Abutting on the South medow on the Eaft

Sold to
Lnt Bull
may: 63:

¹The nine preceding words have been crossed out in the original record.

²The three preceding words have been crossed out in the original record.

³This record is in the handwriting of John Steele with marginal notes in that of John Allyn. All of the records are entered on the Secretary's record vol. 2, part 1, page 69.

⁴See *Hartford Town Votes*, pages 125, 131.

& on James Enfigns Land on the South & on Andrew Bacons Land on the North.

[479] May Anno. 1650

Land in Harttford vp on the Riuer of Conectticott which Was Morgaged by William Edwordes with the Afent & Consent of John Tayllcott & John Pratt To M^r Edmond Anger of Cambredg for the Paying of Seuerall parcelles of Corn to the Sayd Edmond & for the Refusing or Neglett thare of: by Condition & agreementt Exprefed in that Morgage this Land with a tenymett Standing thare on is Now to be Recorded to the Sayd Edmond Anger & his hiers for euer.¹

viz One parfill which was Sum tyme pfell of Harttford Meeting houfe lott with a Mefuag or Tenymett Standing thare on Contayñ by Eftimã two Roodes be it more or Less Abutting on the fayd Meting houfe Lott on the South & on the p^rfon yerd on the East & on Richard Goodmans Land on the North.

One parfill of wodland Containñ by Eftimã Sixty & three acres be it More or Less Abutting on a hyway Lying by the Oldd Oxpaftuer on the South & on a hy way ledding from that Oxpaftuer into the Common on the weft & on a hy way Ledding from the towne to the littell Riuer on the North.

[480] Anno Dom. 1650

Land in Harttford vp on the Riuer of Conectticott Belonging To Beniamim Harbord & To his hiers for euer.²

viz One pfell on which his dwelling houfe Now Standeth with other outt houfes yerdes or Gardins Thare in being Contayñ by Eftmã one acre be it more or Less abutting on the hyway on the East & on the Widow Richardes hur Land on the North & he Boughtt it of Thomas Bless.

One pfell which he Boughtt of the Widow Bless Containñ by Eftmã one acre be it more or less abutting on the hyway

¹This record is in the handwriting of John Steele. See original page 322.

²The first eleven parcels are in the handwriting of John Steele with marginal note probably in that of John Allyn, the twelfth with marginal date in that of William Andrewes, the remainder of the record in that of John Allyn. The first twelve parcels with marginal date "Septem^r 1650" against the first are entered on the Secretary's record vol. 2, part 1, page 48, to "Benjamin Hurburd."

on the hyway on the East & on the widow Richares hure Land on the North & on John Bedwelles Land on the west & on Land belonging to the Sayd Beniamim harbord on the South.

One pfill which he had of the Towne Contayñ by Eftimã Two Roodes Be it more or Less abutting on the Hyway on the South & on the East & on the widow Richardes hure Land on the west & on Land belonging to the sayd Beniamim Harbord on the North.

One pfill which he Boughtt of Thomas Bless Juno^r Contaiñ by Eftimã Two acres be it more or Les abutting on Jofeph Efens Land on the East¹ & on the Hyway Lying ouer Rocki Hell to the Riuer on the fouth & on Thomas Wattes his Land on the East & on the North.

One pfell which he bought of Thomas Bles Juno^r Contaiñ by Eftimã Tenn acres be it more or Les abutting on a hyway on the west & on the Bounfe of the Toune on the East.

One pfill² which was Georg Hubberdes Houfe Lott Contaiñ by Eftimã one Acre & Two Roodes be it more or Les Abutting on the hyway Leding in to the wodes on the East & on Robberd Barttlets Land on the west & on william Hilles his Land on the South & on The widow wefles Land on the North.

One pfell of wodland which he Bought of Gorg hubberd Contaiñ by Eftimã Eaightht Acres Be it More or Les Abutting on m^r Cullicks Land on the North & on Georg Stells Land on the South & on Jofeph Efons Land on the west & on the widow Blefes Land on the East.

One pfell Lying Neere the wollfe Pound which he Bought of Georg Hubberd Contaiñ by Eftimã Three Acres be it [481] more or Les Abutting on Thomas Gridles Land on the North & on Robberd Barttlets Land on the South & on a hyway on the East.

One pfell Lying in the South Medow which he bought of william Blomfell Contaiñ by Eftimã one Acre be it More or Les Abutting on the Widow Bles hur Land on the North & on John Modes Land on the South & on the Pond Aganft the forty Acres on the East.

¹The three preceding words are not on the Secretary's record.

²The Secretary's record here inscrtis "lying neer the Wolfe pound."

One pfall of Medow Eftemed one Roode be it More or Les which he Bought of William Blomfelld Abutting on John Whightes Land on the South & on william Hilles his Land on the North.

Allfo one well of Watter which doth belong in Common to Richard Wattes Hinery wackle Pall Peck & to the Sayd Beniamim Harbortt with free Liberty att all tymes to Com draw & cary away watter for his vft & his hayers for euer.

One parcell of meadow lying in the fourty acres which hee bought of ffrancis Bernard contening by Eftimacoñ fowr acres & twoe roodes (more or lefs) abutting the land of John White South and the pond againft Nathaniel Wards land West and James Steels land East & North.

Janu : 21. 1655

One parcell of Swamp which he Bought of James Steele lying in y^e Sowth mead: Swamp Containing by eftimation three Roods of land: be it more or lefs, abutting on a high way East on Capt: Cullick his land weft on Lieunt Bull his land on y^e Sowth & on James enfigns land on y^e North:

June : 9: 1660)

One parcell of land which he Bought of William Blumfeild lyeing in the Sowth meadow Containing by eftimation one acre (be it more or lefs) abutting on Thomas Hosmores land east & North & on land belonging to the Towne Sowth:

Sold april. 8.
62. recorded
Jaou: 7th. 64:

One parcell of land which he bought of Ann westly Widowe lyeing In the forty acres, Containing by estimation Three acres (more or lefs) abutting on a high way leading ouer Rocky hill Toward the litle Riuer North, and on a high way leading ouer Rocky hill Sowth, & on John Baysey & Joseph Eastons land weft, & on Sarjn^l, Thomas Watts land Eastward.

Sold Dec: 21. 64.
recorded
Janu: 7th 64

[482] Decm Anno Dom 1650.

Land in Harttford vp on the Riuer of Coneccticott Belonging To Thomas Burnam & to his hiers for euer.¹

¹The first three parcels are in the handwriting of John Steele with marginal note in that of John Allyn, the fourth and fifth with marginal dates in that of William Andrewes, the remainder of the record in that of John Allyn. The first five parcels are entered on the Secretary's record vol. 2, part 1, page 72. Following them is this entry:

" April, 10th. 63.

" According to liberty graunted to Thomas Burnham March 14. 60. April 10th. 63. Before m^r Mathew Allyn m^r Henry woolcot & John Allyn. Thomas Burnham

viz One pfall on which his dwelling houfe now Standeth with other out houfes yerdes or Gardens Thare in being which was Sum tyme pfall of the meeting houf lott in Hartford Contain by Eftimā Two Roodes be it more or Les abutting on The meeting houfe Lott on y^e South & on william Edwerds his Land on the Eaft & on Richard Goodmans Land on the North.

One pfall Lying in the South medow Contain by Eftimā three acres be it more or Les Abutting on the Grett Riuer on the Eaft and on M^r Webfters Land on the weft & on the Indians Land on the North & on Land belonging to the inhabitants of Harttford on y^e fouth

One pfall of Wodland Lying in the Neck of Land Contain by Eftimā Three acres be it more or Les which he bought of Richard Semor Abutting on the Swamp belonging to the North medow on the Eaft & on the Hyway Leding To winzor on the weft & on Thomas wodfordes Land on the South & on Thomas Allcock his Land on the North.

One parcell of Meadow lying in the little meadow w^{ch} hee bought of M^r Willm Goodwin contayning by eftimation four acres (more or lefs abutting the land of John Maynard North, & M^s Hookers land South, & an Island neer the great Ryū Eaft & the highway Weft.

One parcell of land lying in the Soldiers field w^{ch} hee bought of M^r Westwood, contayning by eftimacoñ three acres, more or lefs abutting the little Ryū Eaft & the neck of land Weft, & the land of John Morris North & South.

one parcel of land lying in y^e North Mead w^{ch} he bought of John Willcox Containing by estimation three Acres (be it more or lefs & abutteth on y^e great riuer eaft y^e neck of land weft upon Thomas Standlys land on y^e North: and on Thomas Bull his land Sowth:

hath exchanged wth arramamat & podunk Indians one parcel of land lyeing in Hartford Bownds, for one parcell lyeing in windfor Bownds which abutteth upon podunk riuer Weft & North on the upland east, & on meer stones and Seuerall marked Trees between the Sd Thomas burnham & y^e Indians Land Sowth Thomas Burnham referues unto himselfe the priuiledg graunted to him By the Town of windsor as well as that graunted him by the Generall Court march 14: 60. not wth Standing this exchange."

Sold to
Thomas
Catlin
Feb 7: 62

January
the 24.
1655

May the
10. 1656

Feb: 28: 60:

one parcel of land lying in y^e North mead: w^{ch} he bought of John Willcox Containing by estimation Seven Acres (be it more or less) & abutteth on y^e high way east y^e neck of land west John maynards land North m^r Chaplens land Sowth: Feb 28
(1660)

One percell which he Bought of Sarj^t: Caleb Standly lying on the East Side of the great riuer Containing by estimation one Hundred & eight Acres be it more or less) abutting on land belonging to the Indians on the west on windfor Bownds North on John Marsh his land Sowth on the wilder-ness East. Feb 7th: 1667

more one parcell which he Bought of John Pantry lying on the east Side the great Riuer which was part of John Brunfons vpland lott containing eight Acres, & abutts on the Indian land on the West the wilder-ness on the East on w^m. Williams land on the North & on the Sowth. as appears by the sd pantrys deed Aprill 24: 1674: witnessed by Samuel Gaines & W^m morton.

[483] Janeu. 1650^t

Land in Harttford vp on Conecticott Riuer belonging To frances Barnord & to his heors for euer.²

viz One p^{fe}ll on which his dwelling houf now Standeth with other out houfes yerdes or Gardins thare in being Con-
tañ by Eftmã Two Roodes be it more or Les partt where of he bought of Androw Backen Abutting on the hyway Leddg from the bredg toward wetherfild on the west & on the hyway leding into the South medow on the South & on Androw Backens Land on the North. Sold Zach:
Sandford.

One p^{fe}ll Lying in the forty acres which he bought of Androw warnor Contañ by Eftimã fower acres & two Roodes be it more or Les Abutting on Thomas Catlinges Land on The North & on John Whightes Land on the South & on Georg Steels Land on the East & on a pwolle of water on the west.

¹The Secretary's record says "June 1650."

²This record is in the handwriting of John Steele with marginal note in that of John Allyn. The two parcels are entered on the Secretary's record vol. 2, part 1, page 57.

Land in Hartford on conecticut belonging to Grace Kelly &^c

One parcell which She Bought of Susanna Sandford lyeing & being in the Town Ship of Hartford containing by estimation about feuenty rod be it more or lefs abuting Sowth on the High way North on the riuer on John Andrews land west & Stephen Hopkins on the east wth a mefsuag or Tenement Standing thereon which is to be to the sd grace dureing her Naturall life & then to Mary Kelly & her heirs foreuer as appears by his deed dated the 14th Sept 87 then acknowledged before John Allyn Afsistant & recorded Aprill 28. 1691.

[484] Land In Hartford upon conecticut belonging to John Dix & his heirs foreuer. recorded Decemb^r. 8: 1674:

One parcell of upland lyeing on the east Side the great Riuer near Hoccanum Contayning by Estimation one Hundred & od Acres of land it being all John whites diuifson of upland there be it more or lefs, abutting on Edward Andrews his land on the west & on land Sometime Robert Bartlets Sowth on comon land east, & on other lotts North. which land he purchafed of Jeremy Adams By a deed of Sale dated Decemb^r 7. 74. witnefsed by Tho: Olcott & Nath: willet acknowledged before John Allyn Afsift:

[485] Juned^o 1650.

Land in Harttford vp on Conectticott Riuer Belonging to John Willcock Juno^r. & To his haiers for euer.¹

viz One parfell of medow Lying on the East fide of the Grett Riuer which he Refeiued of William Wadfworth Contain^d by Estimā fower acres Be it more or Lefs Abutting on the Grett Riuer on the East² & on Common Land on The West³ & on William Westwods Land on the South & on M^r Allens Land on the North.

One pfell of Swamp belonging to John Willcock Sino^r & to John willcock Junor Which thay bought of M^r John

¹The first three parcels are in the handwriting of John Steele, the fourth with marginal note in that of John Allyn. The first three parcels are entered on the Secretary's record vol. 2, part 1, page 86.

²The Secretary's record says "West."

³The Secretary's record says "East."

Hayns Esq^r Lying in the South Medow Containⁿ by Eftimā five acres be it more or Less Abutting on M^r Cullecks Land on the west & on Jofeph Efens Land on the South & on the widow wattfuns Land on the East & on Thomas Bunc his Land on the North.

One p^{cell} of Swamp Lying in the Swamp Nextt the Grett Riuer which John willcock Sino^r & John Willcock Juno^r bought of Thomas Bull Containⁿ by Eftimā Three acres & Two Roodes^r be it more or Less Abutting on M^r Samiwel Stones Land on the North & on the East & on Land belonging to John willcock fino^r on the South.

One parcel of land lying in y^o North mead: w^{ch} he bought of Richard ffellowes Containing By estimation Seuen Acres ^{January} (be it more or lefs) & abutteth on y^o high way East y^o Neck of ^{y^o 11. Co.} land west John maynords land North: & M^r Chaplan Sowth:

[486] Land In Hartford vpon the Riuer of Coⁿecticut Belonging to m^r Sam^l Willys m^r James Richards & W^m Wadsworth In the Behalfe & for the proper vse & behoofe of the Towne of Hartford for & towards the maintenance of a Lattin Schole In the Sayd Towne for euer.³

one percell of Land wth a mefsuag or Tenement Standing thereon together wth all the out houfes Barnes orchards pastures & gardens therin Being which Sayd parcell of land was purchafed of W^m Loueridg, & containes By estimation Two Acres (be it more or lefs) abutting on the high way lyeing on the Sowth Side the litle Riuer on the North on the high way leading from Georg Steels Into the Sowth meadow on the sowth, on Sam^l wakemans land on the east & on Nath wardes land west.

more one percell of woodland Containing by eftimation thirty Acres (more or lefs) which was purchafed of W^m Loueridg: abutting on the high way that ruⁿs on Rocky hill east on m^r Willyses land Sowth, on Comon land on the west, & on John whites land North.

¹The Secretary's record says "fourre Acres."

²This record is in the handwriting of John Allyn except the last two parcels which are in that of Hezekiah Willis.

more one percell of land In Hockanum wth a mefsuage or Tenement standing thereon which Sayd percell of land contains by eftimation forty Acre (be it more or lefs) viz Twenty Acres of meadow & Twenty Acres of pasture land, abutting on Gregory Wintertons land Sowth, on edward Andrews land North, on m^r Thom: Wells vpland east, on the great Riuer weft, together wth all the Sd m^r Hopkinses vpland on the east Side of the great Riuer at Hockanum, which Sayd parcels of land the 18th of January 1665 was deliuered to m^r Samⁿ Willys m^r James Richards & W^m Wadsworth (on the behalfe & for the proper ufe & behoofe of the Toune of Hartford, for & towards the maintenance of a lattin Schole for-euer) By Deacon Edw: Stebbing & Ln^t Tho: Bull, By the appoyntment of m^r John Dauenport & m^r W^m Goodwin, feofers in truft for the difpofe of y^e eftate of Edward Hopkins Esq^r according to his laft will.

more one percell of land which they Bought of W^m Hill lyeing in Hockanum Containing By eftimation three Acres & a halfe of meadow (be it more or lefs) abutting on the great Riuer weft, on the vpland east, on Georg Graues land Sowth & on Andrew Bacons land North.

more one Percell of land In Hockanum meadow which they bought of W^m Hill Containing By eftimation eight Acres & a halfe & Twenty rod (be it more or lefs) abutting on the land of m^r wells South, Steuen Daus North, & on the great Riuer weft, & on the Sd Hills land on the east:

more one Percell of land In Hockanum meadow which they Bought of W^m Hill Containing By eftimation Three Acres Three roods & Twenty rod be it more or lefs abutting on the great Riuer on the east & on the west & on Gregory Wintertons land on the Sowth & on James olmsteads land on the North, which Sd percell of land W^m Hill doth Bind himself his heirs & executo^{rs} to defend from all claimes & that the Sd M^r Samⁿ: Willys m^r James Richards & W^m Wadsworth In behalfe of the Sayd Toune of Hartford as afoarsd, shall

quietly & peaceably Injoy the Same foreuer By Subscribing
his hand the 18th of January 1665: Willyum Hill

Test John Allyn Jeremiah Addams¹

The 6 Aprill 1681. James Steele the Meafurer gaue acco^t:
that the Schoole lot of the west Side of Rocky Hill was thirty
fiue rods in bredth or therabouts & Two Hundred rods long
& contained forty Three acres & Thre roods & did then abutt
on Jacob whites land North on the Comons west on m^r
willys & on land m^r foster had of m^r willys Sowth & Rocky
hill on the East: Sept^r 8[7] recorded: from the paper vnder
m^r James Steeles hand Sept^r 22 1687:

More One parcele of Land belonging to the School being
on the East Side of the great River at Hoccanum by M^r
Thomas Wadsworths Land being about Eighty rods broad
be it more or lefs and about three Miles in Length runing East
and West

One parcele of mead^o & Upland given by M^r William Gib-
bons deceas^d Lying at Penywife Containing by Eftimation
thirty Acres be it more or Lefs.

[487] Land In Hartford belonging to Georg knight &
his heirs for euer:²

One parcell of land being his Home lott lyeing in the neck of
land Contayning by eftimation Six Acres & a halfe be it more
or lefs & abutteth upon John Church his land on the Sowth
& on obadiah Spencer his land on the North & on the meadow
Swamp on the east & on the Comon fence by the high way
leading to windfôr on the west, together with a mefsuag or
Tenement Standing theron. which house and land he pur-
chafed of Thom Huxly & Lyeth in the neck of land as appears
by his deed of Sale dated Octob^r. 30th. 1674. acknowledged be-
fore Majo^r John Tallcott & witnesed by Samuel pinney &
Nich: Difbrough

more one parcell of land In the Neck of land Containeing
by eftimation Twelue acres & Three roods (be it more or lefs)

¹ These three names are autographs.

² This record is in the handwriting of John Allyn except the last parcel with
marginal note which is in that of Richard Lord.

abutting on the common fence on the west & on the meadow Swamp on the east on Nath Standlys land South, and on m^{rs} Lord or Daniel Pratts land North this parcell he bought of m^r John Pantry, & he is to mayntayn all the comon fence on the west end of it that formerly belonged to Sd pantry for euer as more at large appears by a deed of Sale of Aprill 8: 1675 acknowledged before Majo^r John Tallcott Afsist: record Ap: 9. 75.

More one parcell of land which he Bought of John Bigeloe lyeing in the Neck of land Containing by estimation about Six or Seven acres & is all that land abutting on Georg knights land on the North on the meadow Swamp on the east on the Comon fence on the west, & the Sayd knight is to mayntaine all that fence on the west end of it forever & keep it in Good & Sufficient repayre this recorded January 21. 1679 & the Sale acknowledged by Sd Bigelo

before me John Allyn Afsist

I acknowledg the Sale aboue as witnefs my hand

John Biglow¹

The condition about mayntaining the fence I acknowledg
Tefst John Allyn recorder. George G knight

hannah Allyn¹

his marke

One parcell of land which he & Samuel Church bought of Nath Rufco containing the Quantity of Two⁰ acres be it more or less wth a certaine dwelling houfe & well belonging to the Same & is abutted easterly on a Street or High way & North-erly on m^r Aron Cooks land & partly on Col: John Allyns land & Southerly on Col: John Tallcotts land as appears by his deed dated dated 28 of November: 1691: the Same day acknowledged before Caleb Stanly afsistant & recorded feb 25 169².

One parcell of land which he Bought of Joseph wells elizabeth wells & lydia way lyeing in the North or long meadow in Hartford contayning by estimation Six acres litle mor or litle leffe with in these abutments that is to Say on land belonging to Aron cook Northerly & on land belonging to m^{rs}

¹These three names are autographs.

Mary Gilbert Easterly & on land belonging to m^r Nath^l. Stanly Sowtherly & on land belonging to Barthlome Barnard Westerly & all wayes & pafsages or other priuiledge belonging thereto as appears by their deed dated february 12 1698 the Same day it was acknowledged by each of them before Nath: Stanly Afsistant & recorded June 27 1696.

One parcell of Land w^{ch}: he bought of m^r. W^m: Gibbion lying in y^e Neck Containing Six acres be it more or les all within thefe abuttm^{ts}: it is abutted west on the High way that leads from Hartford to Winfor & North & East on Land belonging to m^r. Richard Lord & South on Land belonging to Dan^l. Clark Joyn^r. as may apear by his Deed dated y^e 30th of Septemb^r. 1696

Recorded
Aug^t 3: 1697

[488] febur 1650

Land in Harttford vp on Conectycott Riuer belonging To Thomas Wattes & to his haiers for euer.¹

viz One pfell on which his dwelling houfe Now Standeth with other out houfes yeardes or Gardins thare in being Contaiñ by Eftimã one Acre & two Roodes be it more or Les Abutting on the hyway on the west & on Georg Stockings Land on the East & on pall peckes Land on the South & on George Steels Land on the North.

One parfell of Swamp lying in the Swamp by the Grett Riuer which he bought of william Androwes Contaiñ by Eftmã one Acre be it more or Les Abutting on the Grett Riuer on the East & on John Bayfes Land on the west & on & on Thomas Bunc his Land on the South & on Georg Stockings Land on the North.

One parfell of wodland Contaiñ by Eftimã Six Acres be it more or Les Abutting on George Steels Land on the South & on Joseph Magotts Land on the west & on beniamim Harberdes Land on the East & on the Littell Riuer on the North

One pfell of Swamp Lying on the East Side of The Grett Riuer which he bought of George Hubberd Contaiñ by Eftmã fower Acres be it More or Les Abutting on the Grett Riuer

¹The first five parcels are in the handwriting of John Steele, the remainder of the record in that of John Allyn.

on the west & on Thomas Allcockes Land on the East & on william Clarckes Land on the South & on Thomas Silldens Land on the North

One pfall of Medow Lying on the East Side of the Gratt Riuier which he bought of John Willcock Contain by Estimā fower Acres be it More or Les Abutting on the Grett Riuier on the west & on Common Land on the East & on william westwodes Land on the South & on M^r Allens Land on the North.

One Parcell of land w^{ch} he Bought of Thomas Hofmore called Swamp land lying in forty Acres Contayning by true & Just estimation fwe Acres & a halfe abutting upon y^e great riuier east on Jeams Steel his land on y^e North on John Arnol his land Sowth on Thomas Hofmor his land west.

one Parcel of land w^{ch} he Bought of Nath: Ward lying in Hartford Sowth meadow w^{ch} land was some time the land of John Haines Esq^r: Contayning By estimation Nine Acres & a halfe: (be it more or less) & abutteth on land Belonging to John Haynes Esq^r west and on m^{rs} Fitch: her land North & on Gregery wilterton & Rich: Butler on y^e east, & on a high way on the Sowth w^{ch} Sayd way was taken half out of this lott & y^e other half of Tho Standly his lott.

[489] This present writing witnesseth that I Nath: Warde of Hartford doe Binde my Self my heirs executors Administrators & assigns to make keep & mayntayne for euer a Sufficient fence between my grafs lott & Thomas Watts his thre acre lott by y^e wolfe pownd throughout, & I doe acknowledged that I haue reced Sattisfaction for y^e mayntaining of y^e Sd fence as witnes my hand this 8th of Aprill: 1660:

Nathanill ward¹

This wrighting was Signed by Nath: warde the day aboue Sd:

John Allyn register

1663: One parcel of land lying In y^e Sowth meadow which he bought of W^m Blumfeild Containing by estimation one acre be it more or less: & abutteth on W^m Andrews land North & on y^e s^d Tho watts his land west on W^m Partrigg & Georg Steel on y^e Sowth & on W^m Partrigg East:

¹This name is an autograph.

Hartford:
Feb: 25: 59:
Sold 2 Acres
of this to paul
peck Jun^r

Apr: 8th:
1660:

One parcel which he bought of John Arnold Being upland & Containes By eftimation three Acres (more or lefs) abutting on William Hides land one y^e North & on Georg Steels land Sowth & on y^e high way leading from Georg Steels to y^e great Swamp weft & on his one land Eaft. ¹⁶⁶³

One parcell of land which he Bought of Georg Graue which land was formerly the land of W^m Andrews Containing By eftimation Seuen Acres & Two Roods (be it more or lefs) lyeing by the high way that leadeth to rocky Hill Abutting upon m^r W^m Andrews land on the north, & on that high way that leadeth to Rocky hill Sowth & on Steuen Hopkins his land on the Eaft & on the weft. ^{1664 January}

one percell of land which he Bought of M^r John crow lyeing In the Sowth meadow Containing by eftimation three Acres (be it more or lefs) abutting on the high way eaft on the wide watts Sowth: on m^r W^m westwoods land North on m^r whitings land weft: ^{Steu Hopkins South}

more one percell of land with a Mefuage or Tenement Standing there on which he had giuen him By his father the Sayd lott Containes By eftimation Two roodes (be it more or lefs) abutting on the high way leading from Georg Steels to the great Swamp on the Eaft & on land now that is paul pecks North & on W^m watts his land Sowth & on land that is now Benj: Harbors weft ^{January 30th 1667}

more one percell of land lyeing in the Forty Acres it being upland & Containes By eftimation Three Acres More or lefs & abutts on the high way leading ouer Rocky Hill towards the litle riuer on the North & on a high way leading ouer Rocky Hill towards the weft on the Sowth, on W^m watts his land on the weft, & on land now paule Pecks on the Eaft <sup>January 30th 1667
6 acres [his way
Eaft & weft
Davis North¹</sup>

more one percell which he bought of Decon Stebbing & L^{at} Thomas Bull lyeing In the forty Acres Contayneing by eftimation fower Acres (be it more or lefs) abutting on m^r Haynes land Sowth, Highway weft & on the land of Hugh Roe North & on Jos: Nafh his land Eaft ^{March 31: 68:}

¹The reading of all in this marginal note except the date is very doubtful.

August 10th: 68: One parcell of land which was his Brother W^m Watts (which he ordered the value of it as apprized in the Inuentory to be payd to his Sister in england) which Sayd parcel contains by eftimation Two roodes be it more or lefs, abutting on the high way on the eaft and on a High way Sowth & on Ben: Harbors land weft, & on the Sd Thomas Watts his one land North:

more one parcell of land being upland Containing by eftimation Three Acres be it more or lefs, abutting on a High way leading ouer Rocky Hill toward the litle Riuer on the North, & on a High way Sowth, & on land now belonging to Sarj^t watts, Eaft, & on Ben: Harbors land weft: This was Bought by Thomas watts, as the former parcell.

[490] Land in Hartford be Longing to Roberd Samford & to his heiers for euer¹

One pfell which he bought of Beniamim Mun Lying in the Soldiers field Contain by Eftimā one Acre & Three Roodes be it more or Les Abutting on William Weftwodes Land on the South & on John Mode his Land on the North.²

One pfell Lying in the Soldiers filld which he bought of Richard Good Man Contain by Eftimā Three Acres & Three Roodes be it More or Les Abutting on M^r Goodwings Land & on John Merfhes Land on the North & on Beniamim Munes Land & on John Pantrees Land on the South & on The Littell Riuer on the Eaft & on Edward Stebinges Land on the weft.

[491] Apell 8 1651.

Land in Hartford vp on Coneckticott Riuer Belonging to Androw Samford & to his heiers for Euer.³

viz. One pfell on which a Mefeuage or Tenymēt Now Standeth which he Bought of Mathew Beckwith Contain by Eftimā one Acre & Two Roodes be it More or Les Abutting

Sold Rob
Reeue

¹This record is in the handwriting of John Steele. The second parcel with marginal date "March: 1650" is entered on the Secretary's record vol. 2, part 1, page 60.

²This paragraph has been crossed out in the original record.

³The first six parcels are in the handwriting of John Steele with marginal notes in that of John Allyn, the seventh and eighth with marginal dates in that of William Andrewes and other marginal notes in that of John Allyn, the remainder of the record in that of John Allyn. The first seven parcels are entered on the Secretary's record vol. 2, part 1, page 62.

on Zacheryah fillds Land on the Weft & on William Philipes his Land on the South & on the hyway Leding toword winzor on the North Eaft.

One pfell of Swamp Lying Neere Podonck which he bought of Mathew Beckwith Contaiñ by Eftimā fower Acres be it more or Les Abutting on the Grett Riuer on the weft & on Land Now Common on the Eaft & on Land belonging to the Sayd Mathew Beckwith on the South & on hinery wackles Land on the North Sold Rob
Reeue

One pfell of Land Lying Neere Podonck Which he Bought of Mathew Beckwith Contaiñ by Eftmā fower Acres be it more or Les Abutting on The Grett Riuer on the weft & on the Land Now Common on the Eaft & on Robberd Wades Land on the South & on Land Now or Latt belonging to the fayd Mathew Beckwith on the North. Sold Rob
Reeue

One pfell of Swamp Lying on the Eaft Side of the Grett Riuer which he Bought of Mathew Beckwith Contaiñ by Eftimā fower Acres be it More or Les Abutting on the Grett Riuer on the weft & on Common Land on the Eaft & on Pall Pecks Land on the South & on Thomas wodfordes Land on the North. Sold Rob:
Reeue

One pfell of Land Lying in the weft filld or brick kill fwanpe which he bought of Mathew Beckwith Contaiñ by Eftimā one Acre be it more or Les Abutting on Richard Webbs Land on the Eaft & on william Clarckes Land on the South & on Raph keellers Land on the weft. Sold Rob
Reeue

One pfell of wodland Lying in the Bredgfilld which he Bought of Mathew Beckwith Contaiñ by Eftimā Six Acres be it More or Les which Bredgfilld Abutteth on the Littell Riuer on the Eaft & on the deuiding Lyne Betwen the South & North Side on the South & on Land Now Common on the weft & on the North. Sold Rob
Reeue

More one pcell of land w^{ch} hee bought of Thomas Woodford lying in the Weft field contayning by eftimation twoe acres (more or lefs) abutting the land of Willm Phillips Eaft and Enfigne Talcotts land North & Weft and Thomas Rootes land South. June the
6th. 1623
This aliened
to woodford

January the
20. 1657
Sold Jos eston
One parcell of land w^{ch} hee bought of Richard Skinner about four yeares since contayning twoe acres (more or lefs) abutting the great Ryū West & Thomas Spencers land South & the fwamp North this is witnesed by John Crow & Thomas Spencer¹

1666:
Sold Rob
Recue
[492] more one parcel which he Bought of Thomas Cadwell lyeing in the ventarers feild Esteemed Six acres & Twenty eight perches (be it more or lefs) abutting on Thomas Standley land North, & on the high way leading to the Brickkell on the Sowth.

Sold Rob
Recue
more one Percell of land (which was Confirmed to him By Isack Shelden as Succesour to Thomas woodford) lyeing on the east Side of the great Riuer In podunk Swamp Containeing by eftimation fower Acres (be it more or lefs) abutting on the great Riuer on the west, & on the long lotts East on Ben: muns land Sowth & on Seth grants lott on the North.

Sold Rob
Recue
more one percell which he Bought of Zachary Feild lyeing In the west feild Containing By estimation fower Acres (be it more or lefs) abutting on the land of Captⁿ: Tallcott or on the high way leading to the Brick kills on the Sowth on his one land west, & on Thomas Butler his land on the North, & on the high way leading to M^r Allyns land on the east, this Sale was made By Feild as witnefs Nicholas disbro and Crif-touer Crowe:

Sold Rob:
Recue
more one percell of woodland lyeing in the Cowpasture which he bought of Sam^l: Church, & is Thomas Roots diuifion of land in the Sayd Cowe pasture & abutts on

Land In Hartford belonging to Thomas & John Catlin & theire heires for ever.

¹A slip of paper inserted between the pages in another part of the volume bears the following memorandum. The signatures are probably autographs.

"I Richard Skinner doe hereby acknowledg my selfe fully payd for land I fould to andrew fanford and that it may be recorded to the sayd Andrew according to order

"witnes my hand

"Richard Skinner

"Thomas I know that godman fanford

"Spencer deed by 2 Acors of land ouer
the gret riuer"

The handwriting of the last three lines is very poor, and the reading of them is uncertain. In addition to what is here given there are marks that may stand for the initials or name of John Crow.

One parcell which he bought of m^r Samⁿ: willys lyeing in the Sowth meadow Containing by estimation Two acres & Sixty rod abutting on the land of Bevill watters on the Sowth, on Thomas Bunce his land on the North & on the Sayd Bunce & widow wattfon on the east, & on Steven Hopkins his land & the Sayd Tho: Catlins land on the west: as appears by a deed Dated Nov^r. 6: 1679. Signed by Samⁿ. Willys. witnesed by John Allyn & John Catlin acknowledged before John Allyn Afsift:

More One parcell of land which he bought of Richd fellows lyeing at or by Rocky Hill Containing by estimation eighteen acres & Two roods be it more or lesse & abutts on m^r Samuel willys his land on the North on weathersfeild Bownds on the Sowth, & on the High way on Rocky Hill on the East, on m^r Jonath Gilberts land on the west recorded May 26. 1682:

This present writting witneseth that I Nathaniel Warde of Norwotock doe giue order to record a contract made between Andrew Bacon & my Selfe where in I bind my Selfe & heirs to make & maintayn the halfe of the diuideing fence that belonges to the Sowth end of the land that was the widow Blifses which halfe did belong to Andrew Bacon to make & now I Nathaniel warde am to make & maintaine for euer witnes my hand this 11th of Sept^r. 1660.

witnesse John Barnard Nathaniel warde

The aboue written is a True copy of the originall being Examined & compared therewth Aprile 18 1684

☞ John Allyn Sec^y

[493] Land in Harttford vpon Conectticott Riuer belonging to Thomas Cattling & to his heiers for euer.¹ with other outt houfes yerdes & Gardins Thare in being Containⁿ by Estimā one Rood be it More or Les which he bought viz One p^{fe}ll on Which his dwelling houfe Now Standeth of Richard Billing Abutting on the hyway Leding in to the

¹The first four parcels are in the handwriting of John Steele, the fifth and sixth with marginal date in that of William Andrewes, the remainder of the record in that of John Allyn. The first six parcels with marginal date "April 1651" against the first are entered on the Secretary's record, vol. 2, part 1, pages 15, 16.

fouth Medow on the fouth & on Jofeph Efons Land on the North.

One pfell Which he boughtt of Jeerymy Addoms Contaiñ by Eftimã Two Acres be it More or Les Abutting on the hyway Leding in to the South Medow on the South & on the hyway Lying on the fouth fide of the Littell Riuer on the North & on John Lordes Land on the Eaft & on Jofeph Efons Land on the weft.

One pfell Lying in the forty Acres which he Boughtt of Androw warnor Contaiñ by Eftimã fower Acres & Two Roods be it more or Les Abutting Georg Steels Land on the Eaft & on a Powle of watter on the weft & on frances Barnordes Land on the South

One pfell of Land which he bought of James Enfigne & was pfell of His houfe Lott Contaiñ by Eftimã one Acre be it More or Les Abutting on The hyway Leding in to the South Medow on the South & on John Lord his Land on the North & on Georg Graues his Land on the Eaft & on Jeremy Addoms his Land on the Weft.

October the
28th 1653

One pcell of land which hee bought of Richard ffellowes contayning by eftimation three acres bee it more or lefe lying in Hockanum abutting upon the land of Willm Hills on the South & upon the upland on the Eaft & upon the great river on the Eaft & Weft

More one pcell of land wth hee bought of John Hall fenior contayning by eftimacion three acres bee it more or lefs lying neer the Wolf pound abutting upon the highway on the Eaft & upon the riveret on the Weft & upon the land of John Bernard upon the South & Arthur Smith upon the North.

Nou: the
18th: 1659'

one parcel of land which he & Georg Graue Jun^r Bought of Andrew Bacon Contayning By eftimation Six Acres be it more or lefe abutting upon a Hyway leading from George Steels into the South meadow on the North on Thom: Graues his land on the eaft on Nath: Warde his land on the Sowth & on Thomas Gridly John Arnol & Rich: Lyman their land West.

December
5th

One Parcel of land wth a mefsuage or tenement thereon wth he bought of Richard ffellowes wth was Sometime the land of

Richard Lyman containing by estimation thre Acres & one Rood be it (more or lefs) [494] Abutting on y^e high way leading from Georg Steels Into the South mead on the North on John Arnol & W^m Hide ther lands on y^e East on Stephen poft his land on y^e Sowth on Tho: Buls land on the west

One Parcell of vpland Containing By estimation Twenty Acres (more or lefs) Abutting on y^e high way leading from Georg Steels East & on land now Comon Called Rocky hill on y^e west & on John Bayses land on y^e North & on William Hills his land Sowth.

one parcel of land lying In y^e Sowth mead: Swamp Comonly Called y^e great Swamp Containing by Eftimation one Acre Decemb^{er} 60: (be it more or lefs) & abutteth upon Georg Stockins land North on W^m patteringge his land East on Thomas Bunce his land Sowth on m^{rs} Andrews hir Land on y^e West.

One Parcel of land lying in the Sowth Meadow In y^e forty Acres It being by estimation one acre & a halfe (be it more or lefs) Abutting upon Georg Graue his land on y^e east, & upon M^r Stones land on y^e North, upon Andrew Bacon Feb: 7: 62: his land on y^e west, & upon the high way on y^e Sowth:

One parcel of land more lyeing Near y^e forty Acres It being Swamp land & Containeth by estimation one Acre & three Roodes (be it more or lefs) & abutts upon m^r Hookers land on y^e east on Andrew Bacons land on y^e North on Thomas Bull his land on y^e west & on Georg Graue his land on y^e Sowth These two parcels he bought of John Arnol of Hartford:

One Parcel of land lying In y^e Sowth mead: which he Bought of Thomas Burnam Containeing by estimation three Feb: 7: 62 Acres (be it more or lefs) & abutts on y^e great Riuer on y^e east & on m^r webfters land on the west on y^e Indian land on y^e North, & on land which belonged to y^e Inhabitan[ts] of Hartford on y^e Sowth:

John Richards hath Mortgaged unto Thomas Catlin his houfe & all his land In Hartford & allfo to Cowes for y^e payement of a debt he oweth him Feb: 2: 1662.

one parcel of land which he Bought of Joseph Bird (&

Feb: 23: 64: was distributed to him the Sayd Bird By the Court September: 4: 62:) lyeing in the Sowth meadow containing three acres (be it more or lelse) & abutts on James Enfigns land Sowth & on m^r Goodwins land North, & on the highway leading into the forty acres east and on John wattfons land on the west.

March 31. 65: one parcell of land which he Bought of John Colt which the Sayd Colt Bought of Joseph Arnold lyeing in the Swamp By the great riuer Containing By estimation Two acres & one rood (be it more or lefs) abutting on the great riuer on the east, & on Thomas Hofmores land on the west & on James Enfignes land on the North, & on John Barnards land on the Sowth.

Nov^r: 22th: 66: One parcel of land which he bought of Rob: Webster lyeing in the forty Acres Contayneing by estimation one Acre & Three roods (be it more or lefs) abutting on the High way North and on John whites land on the east & west, & on Thomas hofmor his land on the Sowth

Nov^r: 22th: 66: one parcel which he bought of Liue^{nt}: Thomas Bull lyeing in the Sowth meadow Containeing By estimation Two Acres (be it more or lefs) abutting on m^r Samuel Willys his land Sowth on John whites one the East & on a high way leading to penny wife on the west: & on Nath ward & John whites land on the North.

Aguft: 19th: 65: one percell of land which he bought of John Andrews lyeing in the Sowth meadow Swamp Containeing By estimation one Acre (be it more or lefs) abutting on Thomas Bunce his land North M^r Sam^{ll}: willys his land east & on M^r Cullicks land Sowth & on Steuen Hopkins land west:

One parcell In the forty acres: containing by estimation Two Acres more or lefs abutting on Joseph Nash his land on the east on the high way west & North on Thomas wats his land Sowth. this bought of hugh Roe January 20. 1674. as appears by a deed of Sale acknowledged by Sd Roe Feb: 1st. 1674 before John Allyn Afsift

[495] Land in Harttford vp on Coneckticott Riuer be Longing to William Williams & to his heiers for euer.¹

¹The first three parcels are in the handwriting of John Steele, the fourth to seventh with marginal date in that of William Andrewes, and other marginal notes

viz One pcell on which a dwelling houfe Now Standeth with other outt houfing which he boughtt of John Tayllcott Contaiñ by Eftim̄ one Roodc be it More or Les Abutting on william kellfes Land on the South & on John Tayllcots Land on the Eaft & on the hyway Leding in to the North Medow on the weft & on the North.

One pcell on which the Sayd William Williams Now dwelling houfe Now Standeth with the houfe or houfes thare on which he Bought of Mathew Beckwith Contaiñ by Eftimā one Acres & Two Roodes be it More or Les Abutting on the hyway Leding Towerd winzor on the South & on land Now or Latt belonging to Mathew Meruell on the North & on Zacheriah filldes Land on the weft & on Izacke Graues his Land on the Eaft.

One pcell of Wodland which he bought of Mathew Beckwith Contaiñ by Eftimā Six Acres be it More or Les Abutting on Zacheriah filldes Land on the South & on John Maynordes Land on the North.

More one parcell of Land with a Mefsuage or Tenem̄^t ftanding thereon wth he bought of M^r William Goodwin and was fometime the Land of Ralph Keeler contayning one Roodc be it more or lefs, wth all other buildings, fences Plants, fruit trees, appurtenances or privilidges belonging, being or any way appteining to the p^rmifes; the fayd pcell of land abutting on the high way leading to the POUND hill on the weft, & on John Maynards land on the Eaft & on the South.

Also one parcell of Woodland, lying in the Pinefield eftimated feaven Acres be it more or lefs abutting on Richard Webs land on the Eaft & on a high way leading to the old Oxepafture on the Weft. Sold Jos:
Colier

More one parcell of Woodland conteyning by eftimacion sixe Acres three Roods, thirty & four Perches be it more o^r lefs abutting on Richard Seamores land on the South & on Willm̄ Phillips his Land on the North. Sold Jos:
Colier

More one pcell of land lying in the North Meadow in Hartford w^{ch} hee bought of Barthol: Bernard contayning by esti- Febru: 15.
1657.

in that of John Allyn, the eighth with marginal note in that of John Allyn. The first six parcels are entered on the Secretary's record vol. 2, part 1, page 42.

mation four aces (more or lefs) abutting the great Riū Eaft & the land of John Pratt Weft & the land of Thomas Cadwell & John Marfh his land South.

one parcell w^{ch} he bought of ofyah Goodwin Containing by eftimatiō fower acref (be it more or lefs) & abuteth on y^o high way eaft: on Isack Graue his land Sowth & on land Belonging to y^o Sd w^m Williams w^{ch} he purchafed of Sachary feild North & on land Belonging to John Stedman w^{ch} he purchafed of Zach: feild weft

June 19:
60

Sold Sam:
olcott:

[496] febb. 1649.

Land in Harttford vp on Conecticott Riuer belonging to John Lord & to his heiery for euer.¹

viz: One pfell on which his dwelling houfe Now Standeth with other outt houfes yerdes & Gardins thare in being which he Bought of James Enfigne Contain by Eftimā one Acre be it more or Les Abutting on the hyway Lying on South fide of Littell Riuer on the North & on Thomas Cattlings Land on the South & on Georg Graues his Land on the Eaft & on Jerymy Addoms his Land on the weft.

One pfell of Land which he bough of Thomas Cattling Contain by Eftimā one Acre be it more or Les Abutting on the hyway Leding into the South Medow on the fouth & on Georg Graue his Land on the Eaft & on Jeremy Addomes his Land on the Weft & on Land belonging to the Sayd John Lord on the North.

One pfell of wodland which he Bought of william heires Contain by Eftimā Eaight Acres & two Roodes be it More or Les Abutting on Thomas Bulls Land on the South & on John Arnalls Land on the Eaft & on John Beddells Land on the weft & on a highway on the North.

[497] Land in Harttford vp on Conecticott Riuer belonging to Thomas ford & to his heiery for euer.²

viz One pfell on which a Mefeug or tenymett Now Standeth with other outt houfes yerdes or orchardes thare

¹This record is in the handwriting of John Steele. All of the parcels are entered on the Secretary's record vol. 2, part 1, page 44.

²This record is in the handwriting of John Steele. The parcel is entered on the Secretary's record vol. 2, part 1, page 13.

in Being which he Bought of John Webb¹ Samfon Shore Containⁿ by Eftimā Two Acres be it More or Les Abutting on the hyway Leding frō the Littell Riuer to the Pound hill on the Eaft & on Nath Richardes his Land on the weft & on the hyway Leding frō the mill in to the wodes on the South & on william wadfworths Land on the North.

Land In Hartford belonging to John Stedman & his heirs foreuer²

One parcell w^{ch} he bought of Zach: Feild Containing by ^{June 19:} eftimation fower Acres (be it more or lefs abutting on John ^{60:} Allyn his land Weft & on Isack Graues his land Sowth on Rob: Sanford his land North & on W^m Williams his land Eaft:

One parcell of woodland w^{ch} waf Some time the land of Seth Graunt & lyeth In y^e oxpafure w^{ch} he bought of Edward ^{June 24} Stebing: Containing by eftimation fifteen Acres & a half & ^{1660:} Twenty eight parches (be it more or lefs) & abuteth on y^e high way eaft on Nath: Barding his land Weft & upon a highway North & upon land that was Sometimes Richard olmstead Sowth: December: 15th: 1659: but not recorded before y^e 24th of June 1660

One parcell of woodland lying in y^e oxpafure w^{ch} was Sometime y^e land of Nehemyas Olmstead w^{ch} he bought of Rich: Fellowes Containing By eftimation eleuen Acres (be ^{June 24} it more or lefs) Abutting on y^e litle riuer weft on a high way ^{1660:} eaft on m^r Tallcott & Jasper Guns land Sowth on m^r Chaplen & W^m Phillips land North: Apr: 6: 1658 not recorded befor y^e 24 of June 1660:

One parcell of Swamp lying on y^e eaft Side of the great riuer w^{ch} he bought of Rob: Bartlet Contayning by Eftimation ^{June: 21} thre Acres (be it more or lefs) & abutteth on y^e great riuer ¹⁶⁶⁰ Weft on m^{rs} olcotts land eaft on Ben. Burs land Sowth on land belonging to Richard Lyman on y^e North: June y^e 21th: 1660:

One parcel of land In the north meadow which he bought of Thomas Burnam Containing by eftimation three Acres ^{April 18:} ^{1663:}

¹This name has been crossed out in the original record.

²This record is in the handwriting of John Allyn.

(be it more or less) & abutteth on y^e great riuer east on y^e neck of land west upon Thomas Standly his land North, & upon land which y^e Sd Stedman bought of Ln^t Thomas Bull on y^e Sowth: recorded Aprill 18th 1663:

Land in Harttford vp on Conectticott Riuer belonging to Samfon Shore & to his heiers for euer.¹

viz one pfell on which a Mefeuaug or tenymment Now Standeth with other out houfes yerdes or orchardes Thare in being which he Bought of John webb Contain by Eftimā Two Acres be it more or Les Abutting on the hyway Leding frō the Littell Riuer to the Pound hill on the East & on Nath Richardes his land on the west & on the hyway Lading from the Mill in to the wodes on the South & on william wadf-worthes Land on the North.

[498] Land in Harttford vp on Conectticot Riuer belonging to John Webb & to his haiers for euer.²

viz one pfell on which a mefeuaug or tenymment Now Standeth which he Bought of Thomas Stanten with other out houfes yerdes or Gardines or Orcherdes thare in Being Con

Land in Harttford vpon Conectticoticot Belonging to John Stedman & to his haiers for euer.³

viz One pfell on which a Mefewage or Tenymment now Standeth with other outt houfes yerdes or gardens thare in being which he Bought of edwerd Stebing eftemed two Roods & Twenty parches be it more or les Abutting on the high way Leding frō the mill to the Littell Riuer on fouth & toward the west & on Dorithy Lords Land on the East & on Richard Lords land on the North.

¹This record is in the handwriting of John Steele. The parcel is entered on the Secretary's record vol. 2, part 1, page 85.

²This partial record is in the handwriting of John Steele. The parcel, with marginal date "ffehr: 1649," is entered on the Secretary's record vol. 2, part 1, page 85, the completion being as follows:

"therein heeing w^{ch} hee bought of Thomas Stanton containyng by Eftimacon two Acres bee it more or less abutting on the high way leading from the little Ryver to the Pound hill on the East & on Nathaniel Richards his land on the West, & on the high way leading into the Woods from the Mill on the South & on Will: Wadsworth his land on the North."

³The first three parcels are in the handwriting of John Steele with marginal note in that of Richard Lord, the fourth and fifth in that of John Allyn.

One pfell of wodland Lying in the Coupafter which he bought of Edword Stebing Contaiñ by Eftmā fower acres & fower parches be it more or Less Abutting on a high way on the Eaft & on the Littell Riuer on the weft & on Thom Heallfes Land on the South & on Richard Churches Land on the North. ^{Sold to m^r. blackleach}

One pfell of wodland Lying in the Olld oxpafuer wth he Bought of Edwerd Stebing Contaiñ by Eftmā Two acres be it more or Les Abutting on the high way Leding frō the mill to the Littell Riuer on the North & on M^rs. Hockers Land on the South & on Land Sumtyme belonging to Seath Grantt on the weft & on william wadfworth his Land on the Eaft.

one parcell of meadow land wth he bought of Zachary feild lying in y^o North mead: Containing by estimation two Acres & three roods abutting on y^o high way east on John marsh his land Sowth on y^o neck of land weft on m^r Chaplins land North.

one parcell of land in y^o west feild Containing by estimation fwe Acres (be it more or lefs) & abuteth on John Allyns land Sowth on y^o high way east on Rich: Lord his land North & on Nath Barding & John morrice his land weft

[499] May 1648.

Land in Harttford vp on the Riuer of Conectticott belonging to william Hullberd & to his hayers for euer.¹

viz One pfell on which his dwelling houfe Now Standeth & another Tenymett & yerdes thare in being & was Sumtyme pfell of the Meeting houfe yerd Contaiñ by Eftmā Two Roodes be it More or Les Abutting on the hyway Leding frō the Mill to the Meeting houfe on the weft & on M^r Clementt Chaplins Land on the South & on the Meeting houfe yerd on the Eaft & on the North.

Land in Hartford belonging to Thomas Trill his heires & afsignes foreuer

One parcell which he Bought of John Pantry on the east Side of the great Riuer abutting weft & Sowth on land of

¹This record is in the handwriting of John Steele. The parcel is entered on the Secretary's record vol. 2, part 1, page 18.

James Forbes east on land belonging to Richard Lord & North of land obadiah woods & is Twelue rod in bredth & in length So far as is between the Sayd lands of Sayd Lord & forbes that is one mile & halfe except forty rod. as appears by his deed dated 29 June 1685 acknowledged before Majo^r John Tallcott feb. 3^d 1685. recorded feb. 6: 1685

Tho: Trill June 29 1685 by a writing under his hand Bownd him selfe & the aboue parcell of land to m^r John pantry his heirs & afsignes for the mayntenance of forty & fiue rods of fence where it now is or where it Shall be hereafter layd out for or belonging to Sayd pantrys meadow on the east Side the Riuer & to Saue him Harmles & his heirs & afsignes foreuer from all mulcts fines & amerciments for wants or defects of the forty fiue rods of fence as appears by his writing acknowledged 3 february 85 before John Tallcot Afsift. recorded feb: 6. 1685

[500] May 29. 1651.

Land in Harttford vp on Conectticott Riuer belonging to Thomas Mafon & to his heiers for euer.¹

viz: One pfell with the Mesewage or tenymentt Standing There on with other outt houfes yeardes or orcherdes thare-in being Contaiñ by Eftimā Two Rcodes be it more or Les which he Boughtt of John webb Abutting on the Meeting houfe yeard on the west & on Land belonging to Thomas Scottes Children on the East & on a hyway Leding to the littell medow frō the Meeting houfe on the North & on John Pantres Land on the South.

One pfell of wodland Lying in the Pyne filld Contaiñ by Eftmā Three Acres be it More or Les² Abutting on the hyway Leding frō the Swamp to the midell oxpafstuer on the North & on Nickolos Difborows Land on the East & on Land of Latte belonging to John Purkes on the South.

One pfell of wodland Lying in the westfilld which he bought of John Webb Contaiñ by Eftimā Two Acres be it

¹This record is in the handwriting of John Steele. All of the parcels are entered on the Secretary's record with date "May 29, 1649" vol. 2, part 1, page 38.

²The Secretary's record here inserts "wch he bought of John Wehb."

more or Les Abutting on Land Now or Latte belonging to Zacheriah filld on the South & on Land Sum tyme belonging to Thomas Barnes on the North & on a hyway Leding thorow that filld to M^r Allens Land on the East.

[501] Land in Harttford vp on Coneecticott Riuer Belonging to william Haiers & to his Heires for euer.¹

viz One pfell of Wod Land which he Bought of Richard ffeloves Contaiñ by Estimã Tenn acres & two Roodes be it More or Les Abutting on Thomas Bulls Land on the South & on John Arnalls Land on the East & on John Bidells Land on the west & on a hyway on the North.

One Parcell on which y^e Sayd W^m Haires now dwelling houfe wth y^e Houfe or houfes theron which he Bought of ¹⁶⁵⁹william: williams of Hartford, Contayning By estimation one acre & Two: Roods Be it (more or lesse) a Butting on y^e high way leading to windsor on y^e Sowth on william Kelsys land on y^e East on Nicholas disbrow his land west on Benjamen Burre his land on y^e East allfo: ^{April: 18th:}

One parcell of Swamp lying on y^e east Side of y^e great riuer w^{ch} he Bought of Andrew Sanford Containing by esti-¹⁶⁵⁹mation fower Acres (be it more or lesse) abutting on y^e great riuer west on Comon land east & on land which belongeth to Jasper Gunn North & on land Belonging to John maynard on y^e Sowth.

Land in Hartford on conecticut belonging to Nathaniel Stow of Midleton his heirs & afsignes for euer

One parcell of land which he bought of Nath^l. Bacon Sen^r John Bacon Sarah Bacon wife of the Sayd John Bacon & Andrew Bacon all of Midleton lyeing in a feild comonly called the Sowth meadow Containing & being by estimation fower acres be it more or lesse & abuteth on a high way leading to the Swamp lotts on the west & on land belonging to George Graue on the North & on a watery Hollow or paul pecks land on the east & on land belonging to James Steel on the Sowth

¹The first parcel is in the handwriting of John Steele, the second and third with marginal notes in that of John Allyn. The first parcel is entered on the Secretary's record vol. 2, part 1, page 43, to "William Ayres."

as appeares by his deed dated July 26. 1692 acknowledged before John Hamlin Com^r: July 27. 1692. & recorded August 9. 1692.

[502] May. 29. 1651

Land in Harttford vp on the Riuer of Conectticott belonging To william Philepes & to his heires for euer.¹

viz One pfell With a mefewag or Tenyment Standing-thare on with other out houfes yerdes & Gardens there in being which he bought of Nathaniell Richerdes Contaiñ by Eftimã one Acre & Two Roodes be it More or Les Autting on the high way Leding from the oldd mill to the the meeting houfe on the North & on Daniell Garrodes Land on the Eaft & on Land belonging to Seth Granttes Children on the weft & Jefper Gunns Land on the South.

One pfell Lying in the North Medow which he Bought of Nathaniell Richardes Contayñ by Eftimã Two Acres & two Roodes be it more or Les Abutting on the Grett Riuer on the Eaft & on the Neck of Land on the weft & on Dorithy Lordes Land on the South & on Richard Lordes land on the North.

One pfell of Medow & Swamp Lying in the North medow which he bought of Nathaniell Richerdes Contaiñ by Eftmã eleuen Acres Two Roodes & Twenty & eaight parches be it more or Les viz eaight acres one Rood & eaight parches of Medow & Three Acres one Roode & Twenty parches of Swamp Abutting on the Grett Riuer on the Eaft & on the Neck of Land on the weft & on John Prats Land on the South & on Robberd Dayes Land on the North.

One pfell Lying in the Neck of Land which he Bought of Nathaniell Richardes Contaiñ by Eftimã fiue Acres one Roode & Seunteene parches be it more or Les Abutting on the high way Leding towordes Winzor on the weft & on the fwamp belonging to the North Medow on the Eaft & on william Rufow his Land on the South & on the widow Standles Land on the North.

By James
Enfing Sold
Sam Bur
Aug. 3. 70:

Sold Sam^l.
Bur, by James
Enfing
Aug: 3: 1670.

Sold Sam^l.
Burr by James
Enfing
Aug. 3. 1670:

¹This record is in the handwriting of John Steele with marginal notes in that of John Allyn. The first six and the eighth and ninth parcels are entered on the Secretary's record vol. 2, part 1, page 28.

One pfeil of wodland which he Bought of Nathaniell Richardes' Contayn by Eftimā forteene Acres one Roode & Twenty Parches be it more or Les Abutting on a high way on the Eaft & on the Littell Riuer on the weft & on Richard Church his Land on the South & on John Tayllcotts Land on the North.

One pfeil of Swamp Lying on the Eaft Side of The Grett Riuer which he Boughtt of Richard [503] Olmfted Contain by Eftimā fower Acres be it more or Les Abutting on the Grett Riuer on the Weft & on Comon Land on the Eaft & on Land belonging to the william Philepes on the South & on the North.

One pfeil of Wod Land Lying in the Olld ox pafstuer Contaying by Eftiā forteene Acres Be it more or Les which he bought of Nathaniell Richerdes Abutting on the hyway Leding frō the Towne to the Littell Riuer on the North & on Seth Grantts Land on the Eaft & on Nickoles olmfteds Land on the weft

One pfeil of wodland Lying on the Eaft Side of The Grette Riuer Contan by Eftemā Seunty acres be it more or Les partt ^{1651.} where of he Bought of Nathaniell kelodg & another partt he Bought of william kelfe Abutting on the Bogge medow on the weft & continowing to the Eand of Harttford Boundes on the Eaft & lyeth in a Greter pfeil.

One pfeil for a high way frō the path in the North Medow to the Grett Riuer & belongeth to that partt of the Swamp & to the oners of thatt Swamp on the Eaft fide of the Grett Riuer frō Ofies Goodwings vper moft Lott lying in that Swamp to the Lower moft Lott of Beniamim Burs allfo in that Swamp & abutting on Thomas Bunces Land partt of which high way was Bought of John Clarck & Conteineth the wholl Bredth of that lott & pt of will: weftwod & lyeth on the Eaft eand thare of

Land In Hartford belonging to m^r John whitting his heires ^{1686:} & afignes foreuer

One parcell which he Bought of Joseph whiting Mathew Grifwold & Stephen Hofmor (appoynted by the Generall

¹The six preceding words are not in the Secretary's record.

Court May 13 1686 to difspofe of the Same for the fattisfyeing Richard Smiths Credito^{rs}) contayning by Eftimation one rood be it more or lefs with a mefsuage or Tenement Standing thereon together with a mefsuag or Tenement Standing there on abutting on the High way weft Joseph whittings land Sowth & the Sayd m^r Whittings own land on the eaft & on Richard burnhams land on the North as appeares by his deed dated feb: 14: 1686 acknowledged before John Allyn Afsist: recorded March 23^d 168⁷

[504] Land in Hartford vpon the Riuer of Conecticut belonging to m^r John Whitting & his Heires foreuer, Aprill: 28: 68: recorded.

1. one parcell of land wth a Mefsuage or Teñement Standing thereon together wth a Barne & all other out Houfes yarges & gardens therein being Containing By estimation Two Acres more or lefs) abutting on a High way North & Sowth on Andrew Bacon & W^m Warren there land on the weft & on land that formerly belonged to W^m Loueridge now in the pofsefsion & improuement of the Towne of Hartford on the East.
2. more one parcell lyeing in the Sowth Meadow Containing By estimation Eight Acres more or lefs. abutting on a High way lyeing North & Sowth in that Meadow on the West on John White his land on the Eaft & on land Some times belonging to Edward Hopkins Efq^r, now in the pofsefsion of George Graue on the North, & on Thomas Catlins land on the Sowth.
3. more one parcell of land lyeing in the oxpasture Containing by estimation Twenty Acres more or lefs. abutting on the Highway leading to wethersfeild on the Eaft, & on land Sometimes belonging to John Moody now in pofsefsion of Andrew Benton on the weft, & on land Sometimes belonging to Edward Hopkins Efq^r now in pofsefsion of Henry Grihmes on the Sowth, & on the land of m^r Thomas wells on The North.
4. more one parcell of pasture land Containing by estimation Six Acres more or lefe abutting on the highway Eaft, & on Samuuell Moody Tho: Bunce Thomas Catlin & George Graue their land on the North, & on Thomas Gridley & George Stocking their land weft, & on Joseph Nash his land

on the Sowth. These Forementioned percells of land wth their appurtenances, together with Nathaniel Wardes priuiledg in Hartford Mill Deacon Edward Stebbing Gregory Wolterton Thomas Bunce & Richard Lord Joynt purchafers of the premifes from Nath: Warde, the 13th of January 1667, resigned up their right to M^r John whitting in the premifes as By a deed of Sale or refignation of the Same date may appeare witnesed By John Allyn James Richards Thomas Bull & James Steele.

more one parcell which was his proportion in the west diuifision containing by estimation Ninety acres be it more or lefs & is Thirty rod wide & abuts on farmington Bounds on the west & on Hartford Commons on the East and on m^r W^m Goodwins land on the North & on m^r Hookers land on the Sowth. & is a Mile & halfe in length. recorded March 24: 1684

more one parcell which he had in exchange wth Thomas Hofmore (for the last recorded parcell in the west diuifision) lyeing in the west diuifision containing by estimation Ninety acres & is Thirty rod wide & a mile & halfe long abuting on farmington Bownds on the west & on Hartford Commons on the east on John pantrys land Sowth and on Thom: Cadwels land North as appears by his deed dated 25. February 1679 then acknowledged before James Richards Afsift: & recorded march 24 1684

These fix parcells of land first aboue written m^r John whitting Stood Seized of them in his own right Novemb^r Sixty eight & ever Since wthout any Claime being made to them as ever we heard of onely the 4th parcell he lately Sold to m^r watfon & the fift parcell he exchanged for the Sixt & that they may remayn firm to the Sd m^r whitting his heires & afsignes for euer we haue Subscribed to this record this 14th of Aprill 1684

John Allyn Recorder¹

John Talcott Afs^t:

Nicho Olmstead

Townes man

¹These three names are autographs.

[506] June 10th. 1651.

Land in Harttford vpon Conectticott Riuer belonging to Bartellmaw Barnord & to his heires for euer¹

viz One pfell on which a Mefeug or Tenymyentt Now Standeth with other outthoufes yeardes & Gardens thare in being which he Bought of Richard webb² Contaiñ by Eftimã Three Acres & two Roodes be it more or Less Abutting on high wayes on the Eaft weft & on the North & on John Maynordes Land on the fouth.

One pfell Lying in the North Medow Contaiñ by Eftimã Two Acres & forteene parche be it more or Les Abutting on the Grett Riuer on the Eaft & on the Littell Riuer on the weft & on william kelfes Land on the South & on Thomas Standles Land on the North.

One pfell Lying in the North medow of Medow & Swamp Contaiñ by Eftimã fortene Acres Three Roodes & fiteene parch be it More or Les viz Tenn acres three³ Roodes & fiue parches of medow & fower Acres Three Roodes & Tenn Parches of Swamp Abutting on the Grett Riuer on the Eaft & on Thomas Spencers Land on the weft & on dorithy Lordes Land & on Richard Lordes⁴ Land on the fouth & on Thomas Standles Land on the North.

One pfell Lying in the Neck of Land Contaiñ by Eftimã Two Acres & two Roodes & Twenty Eaight Parches be it More or Les Abutting on the high way Leding toword winzor on the weft & on the Swamp belonging to the North medow on the Eaft & on Jams Ollmfteds Childrens Land on the South & on Land belonging to Seth Granttes Children on the North.

One pfell Lying in the venterers filld Contayñ by Eftation Eaight Acres be more or Les Abutting on the high way Leding frõ the towne to the Littell Riuer on the North & on the pyne

¹The first twelve parcels are in the handwriting of John Steele, the thirteenth to sixteenth with marginal note against the thirteenth in that of John Allyn and marginal note against the fifteenth in that of Richard Lord. The first twelve parcels are entered on the Secretary's record, vol. 2, part 1, page 36, with date "June 6, 1651."

²The six preceding words are not in the Secretary's record.

³The Secretary's record says "Twoe."

⁴The Secretary's record here inserts "Junior."

filld on the west & on John Tayllcotts Land on the South & on Thomas Standles Land on the East

One pfall lying on the East Side of the Grett Riuer Contaiñ by Eftimā Six Acres be it more or Les Autting on the Grett Riuer on the west & on John Clercks land on the East & on Thomas Allcocks land on y^e South and on John Biddells Land on the North.

[507] One pfall Lying in the Neck of Land Contaiñ by Eftimā Three Acres be it more or Les Abutting on Nickolas Clerckes Land on the East & on the high way Leding into the Neck of Land on the South & on the west & on william Lawes¹ his Land on the North.

One pfall Lying in the Neck of Land Contayñ by Eftimā Thre acres be it more or Les Abutting on the high way Leding toward winzor on the west & on the Swamp belonging to the North medow on the east & on Thomas Allcock his Land on the South & on Edward Stebbinges Land on the North.

One pfall Lying in the North medow Contaiñ by Eftimā fower Acres be it More or Les Abutting on the Grett Riuer on the East & on the Neck of Land on the west & on william Lawes² his Land on the South & on dorythy Lordes Land on the North.

One pfall Lying in the North Medow Contaiñ by Eftimā fower Acres be it More or Les Abutting on the Grett Riuer on the East & on John Pratts Land & on Nath Rufcos Land on the west & on John Marfh his Land on the South & on John Pantres Land on the North.

One pfall of wodland Contaiñ by Eftimā Twenty & Three Acres Thre Roodes & Six³ parches be it more or Less Abutting on Thomas Burcherdes Land on the South & on Richard Lordes Land on the North & on Zacheriah filld his Land on the East & on a high way on the west.

One pfall of wodland Lying on the East Side of the Grett Riuer Contaiñ by Eftimā Acres be it more or

¹The Secretary's record says "Westwoods."

²The Secretary's record says "Lewis."

³The Secretary's record says "fixeteen."

Les Abutting on the Bogge Medow on the west & Continowing to the Eand of Harttford Boundes on the East These Twellue pfelles of Land & the houfes before exprefed the Sayd Berthollmau Bernord Bought of Richerd webb.

1668
June 29th
Recorded :

one parcell of land which he Bought of John Clough Jun^r: wth a mefsuag or Tenem^t Standing thereon together wth other out Houfes orchyards & gardens there in Being which Sayd parcell of land Containes By estimation Ten Acres (Be it more or lefse) & abutts North on land Belonging to Samuell Alcott & on land Belonging to John Stedman; & West on land of m^r John Allyns & Sowth on land Belonging to Danⁿ: Pratt & on a High way on the East.

[508] more one parcell of land which he Bought of John Clough Jun^r lyeing in Hartford North Meadow Contayning By estimation eight Acres (be it more or lefs) abutting North of land of m^r W^m Westwoods, & east on land of Richard Butler, & Sowth on the land of Thomas Spencer Sen^r. & west on a Brooke.

Sold m^r way

more one parcell of wodland which he Bought of John Clough Jun^r Containing by estimation Thirty Two Acres (be it more or lefs) abutting North on land belonging to Zachary Feild & the afoarnamed Barth: Barnard, & Sowth on a Highway that goes from the Brick kill Swamp to the riuer, & east on another High way & Westward toward the afoar Sd Riuer.

more one parcell of land being upland & wafte land which he bought of Robert warner & is all that which was Granted & layd out to Seth Grant on the east Side of Conecticut riuer being by eftimation forty Two acres as it is or ought to be butted as appeares by his deed dated 4th March 1686 acknowledged march 31 1687 before John Allyn Afsifant & recorded Sept^r 24. 1687.

[509] 1651.

Land in Harttford vp on Conecticott Riuer Belonging to Philip Daues & to his heires for euer.¹

¹This record is in the handwriting of John Steele. Both of the parcels are entered on the Secretary's record vol. 2, part 1, page 25.

viz One pfall on which a Tenymett Now Standeth which ded Sum tyme belong to Geilles Smith Contain by Eftimā Two Roodes be it more or Les Abutting on Androw Backens Land on The Weft & on Nathaniell Wardes Land on the Eaft & on Land Sum tyme belonging to william Bloumfilld on the South & on a high way on the North.¹

One pfall of Medow Lying in the South Medow which he Bought of the widow Bles Contain by Eftimā fower Acres be it More or Les Abutting on Androw Backens Land on the weft & on Nathaniell Wardes Land on the Eaft & on Land Sumtyme belonging to william Blomfilld on the South & on South & on a high way on the North.¹

[510] Land In Hartford upon Conecticut belonging to Jonathan Biggeloe & his heirs for ever March 14: 1674

One parcell of land which he Bought of m^r Siborn Nicolls lyeing in the oxpature & Contaynes by eftimation about Twenty acres be it more or lefs & is all that land with in thefe followeing abutments viz on the high way leading to wethersfeild on the eaft on m^r Jonathan Gilberts land on the Sowth & on Ln^t Rob^t. websters land on the weft & m^r John whites land on the North as more at large may appeare by a deed of Sale dated Novemb^r 24 1674 witnefsed by Nicholas Noyes & George Hall which deed was allso Signed by m^r Siborn Nicolls & mary his wife and acknowledged before John Allyn Afsiftant

[511] Land in Hartford upon Conecticut Ryver belonging to Willm Kelfy and his heires for ev³

The 22th of the
second Month
1652

One parcell of land, with a Mefsuage or Tenement & working shopp standing thereon, the land contayning by eftimacion

¹In a modern hand following this paragraph is written "wrong see below." On the Secretary's record the abutments of this parcel are given as follows:

"upon the high way leading from the Towne toward Wetherfield on the Weft, & on the high way leading from George Steeles to the South Meadow on the North & on m^r Willies hir land on the South & on the Eaft."

²The first five parcels with marginal dates of entry are in the handwriting of William Andrewes and other marginal references in that of John Allyn, the remainder of the record in that of John Allyn. The first three parcels are entered on the Secretary's record vol. 2, part 1, page 32; the fourth and fifth vol. 2, part 2, page 171.

one Roode bee it more or lefs abutting on the land of the above-
sayd Willm̄ Kelfy on the South and on John Taylcotts land
on the East & on the highway on the West & on the North
which roode of land together wth the Mefsuage, Tenement and
working fhopp aforefayd hee the abovefayd Willm̄ Kelfy
bought of Willm̄ Williams.

Given Steven
Callsey May 5.
75.

More one pcell of Woodland which hee bought of Willm̄
Williams which was late the land of Mathew Beckwith by
eftimacoñ fixe acres¹ be it more or lefs, abutting on Zachariah
ffields land on the South and on John Maynards land on the
North.

The 16th of the
second Month
1653

Sold Rob^t
Sandford
march 6^t. 7^h

More one pcell of land lying in the neck of land on the
North fide of the Ryūdet contayning by eftimacoñ halfe an
acre¹ — bee it more or lefs, abutting upon the land of the above-
fayd Willm̄ Kelfie on the North & on the South & on the land
of Nickholas Clarke on the East & on the land of Robert
Sanford on the West, which pcell of land hee bought of
Nickholas Clarke.

June the 3. 1654

Sold to Nath
Rufcoe
Feb: 13. 1664.

One pcell of land which hee bought of Willm̄ Rufkoe lying
in the North Meadow, contayning by eftimacoñ fowr acres
(more or lefs) abutting upon the lands of John Pratt &
Thomas Cadwell South & upon the land of Ric: Church North,
& upon the land of Nathanael Rufkoe East, & upon the neck
of land West.

One pcell of land w^{ch} hee bought allfo of Willm̄ Rufkoe
lying in the Cowpafuture, contayning by eftimacoñ thirty acres
(more or lefs, abutting upon the Comon fence belonging to
the neck of land East, & upon Winzor bownds North, & upon
the land of Nathanael Rufkoe South, & upon Winzor Bownds
& Nathanael Rufkoe on the West.

April 28th: 59

March 6: 7^h:
Sold Nath:
Goodwin

W^m Callsey hath exchanged land on y^e East Side of y^e
great Riuer wth John Crow for thef parcels of land following:

One parcell of land In y^e neck of land Contayning by esti-
mation Twelue Acres be it (more or lefs) abutting on m^r
westwood m^r chaplm ther lands north on y^e Mear Ston east

¹The quantity is not given in the Secretary's record.

on Edward Stebing & John Morrice their land Sowth on y^e hyway leading up y^e neck of land west:

One parcell lying in y^e North mead: Swamp lying Next y^e great Riuer Contayning By estimation thre roods be it (more or lefs) abutting on y^e great riuer East upon John marsh his land North & west upon John pantry his land Sowth. giuen Steuen Callfey:

One parcell in y^e dead Swamp By y^e North meadow Contayning by estimation half an Acre be it more or lefs abutting upon John pantry his land Sowth on John marsh his land North & east on y^e Neck of land west giuen Steuen Callfey.

One parcel wth he had in exchange wth John Allyn lying in y^e North meadow Containing by estimation two Acres and abuts on y^e great riuer east on w^m Lewes his land North on capt Lords land Sowth on ye hyway west: March: 31: 62:

[512] Land in Hartford upon Conecticut Ryū belong- Novem^r thg
1 1652 ing to John Burne & his Heirs for eū.¹

One pcell of Woodland lying in the North neck of land wth hee bought of Samfon Shore contcining by Eftimation twenty Acres, bee it more or lefs, abutting upon the land of Willm Rufcoe on the East, upon the land of John Pantree on the the South, upon the highway leading to winfor on the West, and upon Winfor Bounds on the North.

Land In Hartford upon the Riuer of Conecticut belong- ing to W^m Calfey & his heirs for euer.

one parcell lyeing in the North Meadow which he bought of m^r Richard lord Containing by eftimation thre Acres be it more or lefs abutting on the great Riuer east on the land that belongs to the Church of Hartford & m^r Lord North on Cap- tain Tallcott Sowth on the Sayd m^r Lords land on the west. March 14th
1662

Land in Hartford belonging to John Callfey & his heirs for euer.

One parcell in the Cowpasture Containing by eftimation Thirty acres be it more or lefs abutting upon the common fence belonging to the Neck of land on the East, upon windfor

¹ This record is in the handwriting of William Andrewes. The parcel is entered on the Secretary's record vol. 2, part 2, page 129, to "John Buen."

Bownds on the North & upon land of Nath Rufcoes on the Sowth, & on Nath: Rufcoe & windfor Bownd on the weft, as appears by a deed dated June 8 1674: Signed by W^m Callfey & acknowledged before Edward Grifwould Com^r:

One parcell of land which he bought of Joseph Strickland as he is administrato^r to the estate of Nicholas Disbrough & was past over to him by the Sayd Strickland & Elizabeth Disbrough March 9 168 $\frac{1}{2}$ The land containes by estimation about three acres be it more or lefse & abutts on the Sayd Disbroughs own land weft & on Robert Sandford & Samuel Spencers land on the Sowth & a Highway east & on land now Richard Lords on the North the afsignment of which deed was acknowledged before Benjamin Newbery Justice the 12th of march 168 $\frac{1}{2}$ & recorded April the 2^d: 1688.

Septemb^r the
10th 1652

[513] Land in Hartford upon Conecticut Ryū belong-
ing to Daniel Sillevane & his heires for ew^d.¹

One pcell of land being an Ifland w^{ch} hee bought of John Wilcock Junior contayning by eftimacoñ four Acres bee it more or lefs, being compafed about wth water the East fide of it being the great Ryū, to the w^{ch} pcell of land hee is to have liberty to goe through his ffather in law James Cole his land & through the fayd John Wilcock Junior his land at times convenient wth Cattle Carts & Carriages.

More by guift from his ffather in law James Cole accord-
ing to the cautions & pvifions made in his will²

Impri The dwelling house wth all other outhoufes, orchards, gardens, homelott, with all appurtenances thereunto belonging abutting on the highway leading to Wetherfield East, & on Thomas Judds land West & on M^{rs} Willies her land & Gyles Smiths land on the North & upon land of the aforefayd James Cole on the South

More one pcell of land near Wetherfield bounds, w^{ch} was
fometimes the land of M^r Hollifter of Wetherfield contayning

¹This record is in the handwriting of William Andrewes. The first parcel is entered on the Secretary's record vol. 2, part 2, page 168.

²This and the three paragraphs next following have been crossed out in the original record.

by eftimacon four acres twoe roods (more or lefs) abutting upon Penny wife on the South & on John Wilcocks land west & on land of the above fayd James Cole North (& now is one pcell contayning by eftimacon fyve acres (more or lefs & on the great ryū North

More one pcell of upland lying about the wolf pound contayning by eftimacon four acres (more or lefs) abutting on the high way Eaft & on Rocky hill West & upon land of his ffather in law James Cole deceafed North.

Land in Hartford upon Conecticut Ryver belonging to ^{March the 4th} Thomas Standifh of Wetherfield & to his Heirs for eū¹ ^{1653.}

One pcell of land lying by Wetherfield bounds contayning by eftimation four Acres bee it more or lefs being an Island abutting on Wetherfield bounds on the South, and on the great Ryū on the Eaft, and on a Creek from the great Ryver compafing it, wth the like liberty w^{ch} was granted from James Cole to John Wilcock to goe through the land of the fayd James Cole at times convenient wth Cattle Carts & Carriages.

[514] Land in Hartford upon Conecticut Ryū belonging to Samfon Shore & to his Heirs for eū²

One pcell of Woodland lying in the North neck of land ^{Novem^r: the.} contayning by eftimacon twenty acres bee it more or lefs w^{ch} ^{165^a} hee bought of Thomas Lord, abutting upon the land of Willm Rufkoe on the Eaft, upon the land of John Pantree on the South, and upon the high way leading to Winfor on the West, and upon Winfor bounds on the North

Land In Hartford upon Conecticut belonging to Isack Graue & his heirs foreuer.³

One parcell w^{ch} he Bought of Richard Seemer Containing by eftimation one Acre & half (be it more or lefs) & abutteth

¹ This record is in the handwriting of William Andrewes. The parcel is entered on the Secretary's record vol 2, part 1, page 87.

² This record is in the handwriting of William Andrewes. The parcel is entered on the Secretary's record vol. 2, part 2, page 129.

³ This record is in the handwriting of John Allyn with marginal note in that of Richard Lord.

on Hy ways North & East, & on land Belonging to m^r Talcott Sowth

One parcell lying in y^e Cowpasture w^{ch} he Bought of Richard Seemer Containing By estimation eight Acres (be it more or less) & abutteth on y^e litle riuer on y^e west & on a high way on y^e east & on mary Betts her land on y^e Sowth & on Ralph Kellers land on y^e North:

One parcel lying in y^e litle oxpasture w^{ch} he bought of Rich: Seemer Containing by Estimation eleuen Acres (be it more or less) abutting on John Maynerd his land Sowth & on Rich: Church his land North & on y^e Brick Kill Swamp west & on m^r Talcott & m^r Allyn ther land East.

One parcel w^{ch} he Bought of Zachary ffield containing by estimation one Acre (be it more or less) wth a mesuag or Tenement Standing thereon, and abutteth on a hyway Sowth on Benj: Burr west on Stephen Hart his land North on Tho Root his land east:

One parcell of land w^{ch} he bought of Zachary ffeild Containing by estimation one Acre & one Rood (be it more or less) & abutteth on y^e aforesd parcell of land & on Benj: Bur Tho: Root Rich: Butler & Richard Church their lands Sowth on y^e land of w^m Callfey North & East on w^m Hires his land west

One parcell more Containing by estimation one Acre (more or less) & abutteth on y^e high way North on w^m Phillips his land west & on Zachary ffeild his land Sowth & on John purchafs his land east:

One parcell Containing By estimation fower Acres (be it more or less) abutting on Zach: ffeild his land North & Edward Stebbing his land Sowth & on M^{rs} Hookers land East & on y^e litle riuer west:

[515] Land in Hartford upon Conecticut Ryver belonging to Ifaak Grave and to his Heirs for eu^l.¹

One pcell of land with a Mesuage or Tenement standing thereon w^{ch} hee bought of Thomas Birchard contayning by

¹The first five parcels are in the handwriting of William Andrewes, the sixth in that of John Allyn. The first five parcels with date "Novemb^r the 8th 1652" against the first are entered on the Secretary's record vol. 2, part 2, page 127.

estimation feaven Acres, bee it more or lefs abutting upon the high way on the East, and upon M^r Mathew Allens land on the West, and upon the land of John Clarke on the South, & upon the land of Ozias Goodwin on the North.

More one pcell of land wth a Mefsuage or Teñem^t standing thereon wth hee bought allfo of Thomas Birchard, contayning by Eftimacion four Acres bee it more or lefs, abutting upon the highway on the East, & upon the land of M^r Mathew Allen on the West, and upon the land of the aforefayd Thomas Birchard on the North, and upon the land of Nathanael Rufcoe on the South.

More one pcell of Woodland^t wth hee bought allfo of Thomas Burchard, contayning by Eftimacion thirty two Acres bee it more or lefs, abutting upon the high way leading from the Brick kell Swamp to the Ryū, and upon the land of Zacharia ffield & Bartholomew Bernard on the North, and upon an other high way on the East, and toward the Ryueret on the West.

More one pcell of Meadow & Swamp, lying in the Nor[th] Meadow, contayning by Eftimacion five Acres bee it more or lefs, abutting upon the great Ryver on the East, & on the neck of land on the West, and on land wth was sometimes Thomas Scotts on the North, and upon the land of the widdow Standly on the South.

More one pcell of Meadow lying in the North Meadow contayning by Eftimacion eight Acres bee it more or lefs abutting upon the land of Thomas Spencer on the South & upon the land of M^r William Westwood on the North & upon the brooke on the West, and upon the land of Richard Butler on the East.

one parcell of land wth he bought of Richard Seemer being his houfe lott wth a mefsuage or Tenement Standing theron Containing by Eftimacion Two Acres (be it more or lefs) & abutteth on Nicho Disbroe on y^e Sowth: on w^m Callfey on y^e east: on y^e Cowpasture on y^e North, on a hy way west:

¹The Secretary's record says "upland."

[516] Land In Hartford upon the riuer of Coñecticut belonging to James Steel & his heirs for euer.¹

Feb 18th: 63.

One parcel which he bought of Thomas Catlin lyeing In the Sowth meadow Containing Two acres besides wett Swamp & lowe land & abuts on w^m Andrews & Richard Butlers land west on Georg Steels land north, & on land Belonging to W^m patterick east, & on m^r Cullick & Stephen Hopkins land Sowth:

More one parcell of land which was formerly lyeing in coñion wth other mens land but now is layd out it lyeth on the west Side of Rocky Hill & doth Contayn by estimation fifty five acres and twenty⁷ Rods be it more or lefs abutting on the high way North which high way Is Two rod wide & is a drift way lyeing between this land & m^r willys his land: & doth abut on wethersfeild bownds Sowth on land formerly John Bigeloes now Nath Sandford on the east & on Coman land west recorded Aprill 13. 1683. & was attested by James Steele & John Bigeloe.

Febr : 4. 1632

Land in Hartford upon Conecticut Ryū belonging to James Steel & his Heirs for eū.²

One pcell of Swamp lying in the South meadow in the 40 Acres w^{ch} hee bought of James Enfigne contayning by Esti- macion twoe Acres & a half bee it more or lefs, abutting upon the land of James Enfigne on the North & upon a high way on the East, & upon the land of Andrew Bakon on the South & upon Joseph Estons land on the West.

Jan: 20. 1654

One pcell of upland w^{ch} hee bought of Thomas Bull con- tayning by esti^m twoe acres twoe roods (more or lefs) abut- ting upon the land of M^r Webfter South & on George Steels land North & on Nathanael Wards land East & on the high way West.

Feb: 18 1663

One parcel which he bought of John Wilcox lyeing in the Sowth meadow in In the forty acres Containeing by eftima- tion three acres & a halfe (Be it more or lefs) abutting on m^r

¹This record is in the handwriting of John Allyn.

²This word is doubtful in the original record.

³The first two parcels with marginal dates are in the handwriting of William Andrewes, the remainder of the record in that of John Allyn. The first parcel is entered on the Secretary's record vol. 2, part 2, page 130; the second vol. 2, part 2, page 177.

Stones land on the North on James enignes land on the west & on Georg Graues Sen^r his land Sowth & on a wett Coue on the East.

One parcel more which he bought of John wilcox lyeing in the forty acres Containing by estimation fiue acres (be it more or less) abbutts on land belonging to John Barnard & Jeramy Adams North & on John whites land east wethersfeild bownds Sowth & on the wattery Hollow leading down by Thomas Standige his Island east:

One parcel which he bought of Thomas Catlen lyeing in the forty acres Containing by estimation fower acres & a halfe (be it more or less) & abutts on m^r Sam: Stones land North on Georg Steels land East on Benjamin Harbors land Sowth on Nath: wardes land west.

[517] Land in Hartford upon Conecticut Ri^u belong-March: 1: 1653 ing unto Nickholas Olmstead & his Heirs for e^u.

One pcell of land (wth a mefsuage or tenem^t together wth a Barn & fuch outhoufes as are ftanding thereon, wth an Orchard thereunto belonging) contayning by Eftimacoñ twoe Acres bee it more or less wth hee bought of his ffather in law Ioseph Lummis of Winzor abutting upon the land of M^r Mathew Allen on the East, and upon land now Common on the west, and upon the land of John Morris on the North, & upon the high way on the South.

Land In Hartford upon Conecticut belonging to m^r Robert wells his heires & afsignes for euer

One parcell lyeing in the litle meadow which he bought of m John pantry containing by estimation Ten acres be it more or less whose ends abutts on the Street west on conecticut riuer east on land belonging to the heires of m^r Joseph Haines Sowth & on land of the Sayd John pantry on the North as doth more fully appear by his deed dated Aprill 13 1687 then acknowledged before Samuel Tallcot Afsiftant. which deed is made with this condition viz that If the Sayd pantry doe well & Truely pay or caufe to be payd unto the Sayd Robt wells or his order the sum^o of Thirty fiue pounds & one Shil-

ling by the 13th of Aprill next in the year 1688 then this deed to be voyd els to Stand of full force & vertue: This recorded April 18. 1687.

M^r Robert wells by a writing under his hand dated Sept^r 19 1687 witnesed by Caleb Standly & Nathaniel Scranton did acknowledg him Selfe Sattisfyed & contented the Sume aboue Specified in the writing & did therefore make voyd & Null the Sayd record which is done accordingly & now entered upon record by
John Allyn register.

December 16. 1687.

August the 16th
1653

[518] Land in Hartford upon Conecticut Ryver belonging to John Pantree & his Heirs for eū¹

One pcell of Swamp w^{ch} hee bought of James Enfigne lying on the East side of the Great Ryū contayning by estimation three acres bee it more or less abutting upon the land of Richard Watts on the East & upon the land of the abovefayd John Pantree on the West North & South.

febru: 1. 1655

One parcell of Meadow (which hee had in his life time by way of Exchange of Thomas Standly but not recorded before this day) lying on the East side of the great riū contayning by estimation four acres 32 poles (more or less) abutting the great Ryū West & the land of John Crow South & the land fometime John Skinners East, & the land of Nickholas Olmstead North.

More One parcell of Swamp on the East side of the great Riū w^{ch} was fometime the land of Thomas Thompson contayning by estimation twoe acres (more or less) abutting his own land West & the land of Nickholas Olmstead South & the land fometime James Steels North and the Pond^r East.

March: 30. 1657

Sold Deacon
Stebing

One parcell (w^{ch} Willm Pantree in his life time bought of M^{rs} Chester) not recorded before this day lying in the North Meadow abutting the great Ryū East and the land of Richard Church, Willm Phillips Thomas Graves Nathaniel Rufcoe &

¹The first four parcels with marginal dates are in the handwriting of William Andrewes and other marginal note in that of John Allyn, the remainder of the record in that of John Allyn. The first parcel is entered on the Secretary's record vol. 2, part 2, page 168; the second and third vol. 2, part 2, page 179.

²The Secretary's record says "pound."

Daniel Pratt North & the neck of land West & Nathaniel Rufcoes & Barthol: Bernards land South.

more one percell of land which he had in exchange of ^{Feb 14 1664:} deacon Edward Stebbing lying on the East Side of the great Riuier Containing by estimation fower Acres 1 rood 34 rod (be it more or lefs) abutting the great riuier West Comon land or vpland east & on land belonging Sometimes to Nich: Clark Sowth. & on land Some time belonging to Nath: Richards North. not recorded before but now Confirmed By y^o Sayd Stebbing

more one percel of Swamp lyeing on the East Side of the ^{Feb 14 1665} great Riuier which he had In exchange of deacon Stebbing: Which Sd percell Contaynes By estimation Two Acres (be it more or lefs) abutting on a high way on the west on Rich watts his land east & James Steels land Sowth & W^m Edward land North: These Two percells of land were exchanged wth the Sd pantry for m^{rs} Chefter land In the uper End of the North meadowe.

more one Percell of land which he had In exchange of W^m ^{Feb: 14: 1665} Edwards lyeing In the Swamp on the east Side of the great Riuier Being the remaynder of his Swamp lott, Abutting on Nath: Barding land east Thom Spencer land North the great Riuier west & his one land Sowth

more one parcell of land which he had in exchange of Sarjnt Caleb Standley (for land lyeing in the North meadow) on the East Side the great Riuier Contayneing by estimation about Fower acres be it more or lefs abutting on the great Riuier on the west on the meer Stones on the east wher they now Stand, on the Sd pantrys own land on the North & on the Sowth. Auguft this 10th. 1674: I under written fully & freely haue & doe pafs ouer unto John pantry his heires & afsignes the ^{witnes} aboute written parcell of land for land I haue receiued of him ^{John Allyn} in the North meadow. & doe bind my selfe my heirs & afsignes ^{Jehoj: bartlet} to mayntaine fower rod & a halfe of his the Sayd pantrys

¹Perhaps changed to "1665."

litle meadow fence foreuer to begin wher the gate now Stand
& So to run to the Southward as witnefs my hand

Caleb Stanly¹

Sould the 4th of
July but not re-
corded before
the [] of
Novemb^r 1653

[519] Land in Hartford upon Conecticut Ryū belong-
ing unto Thomas Standly & his Heires for eu³

One pcell of upland lying on the West fide of Rocky hill
w^{ch} hee bought of Thomas Hofmer contayning by eftimacion
thiry five Acres a half & twenty rodd bee it more or lefs
abutting on Rocky hill on the East & upon the Common on
the West & upon M^r William Goodwins land on the North &
on the high way & Thomas Hofmers land on the South.

Feb: the 1. 1655

One parcell of Meadow Lying in the North Meadow w^{ch}
he had by way of exchange from John Pantree in his life
time, but not recorded before this day contayning by eftima-
coñ fixe acres 2 roodes (more or lefs) abutting the fwamp
neer the great Ryū East & the land sometime Math: Marvins
South the Cartway West &³ John Pantrees land North.

More One parcell lying in the neck or land contayning
three acres (more or lefs) abutting the coñon fence West &
the land of Jasp Gunn South, & the land of Willm Kelfy
North & the foldiers field East.

Decemb^r 24th
1673
this parcel
Sold unto
John Skinner

more one parcel of land which Nathaniel Standly pur-
chafsed of W^m Clarke wth a mefsuage or teneñment Standing
there on together wth an orchard therein being the land is all
that parcell with in these abutments viz on the high way on the
Sowth & on the west & on m^r Allyns land on the east & John
Morrice his land on the North: purchafsed Decemb^r 23^d. 1673

[520] Land In Hartford upon Conecticott belonging to
John Biddoll Jun^r & his heirs for euer⁴

One parcell which he bought of Josefph Mygatt Containing
by eftimation Thirty rods Six rods in length from east to

¹This and the two names in the margin are probably autographs.

²The first three parcels with marginal notes are in the handwriting of William Andrewes, the fourth with marginal note in that of John Allyn. The first three parcels are entered on the Secretary's record vol. 2, part 1, page 80.

³In place of the north boundary the Secretary's record says, "y^e fouldiers feild east."

⁴The first four parcels are in the handwriting of John Allyn, the fifth and sixth in that of Richard Lord.

west & fue in bredth from Northerly to Sowtherly & abutts Northward & westward on land belonging to Joseph Mygatt, & on the High way that lyeth between the Sd Joseph Mygatt & Deacon Butlar on the east, & on the Sowth, on the land that is a high way leading to John Bidwells Sen^r lott, & the Sayd John Bidwell Shall mayntaine the fence between Him, & the Sayd Joseph Mygatts land. as more at large appeares by a deed dated June 22: 1676. Signed ¶ Jos Mygatt & acknowledged before John Allyn Afsift:

One parcell of land which he bought of Samuel Hall lyeing on the west Side the great Riuer on the east Side Rocky Hill & containes by estimation Thre acres & a halfe litle more or lesf abutting On the high way east & on land of the Sayd John Biddol west & on land of Thomas Bunces Sowth & of Sayd John Bidwels own land North as appeares by a deed dated march 10 168 $\frac{3}{4}$ acknowledged the 6^t of May 1684. before Nath: white Com^r. & recorded Decemb^r 24 1684

One parcell of land which he bought of Joseph Bull which was confirmed to the heirs of John Bidwell it containes by estimation Eight acres be it more or lesf & abuts on the Mill riuer west & Sayd Bidwells land on Daniel Butlars land North & Sayd m^r Bulls land Sowth as appeares by his deed dated fift of Aprill 1693 the Same day acknowledged before John Allyn Afsist & recorded Aprill 25, 1693.

One parcell which was reced: by execution as part of what was due to her of her brother Jonathans estate lyeing in the Sowth meadow Contayning by estimation Three roods & a halfe & abuts on land m^r Ickabod wells reced by execution in part of what is due to him from his Brother Jona: estate east on m^r Tho: Richards land on the North m^r Cip: Nichols land Sowth upon Samuel wells his land west: recorded July 5. 1693.

One Parcell of Land wth. he Bought of Thomas Long Being part of the S^d. Longs home lott Conteing by Estimation Seventeen Rod in Length and three Rods wide abutting on the Little River on the west and Cap^t Allyns Land on the North, and the S^d. Longs Land on the East & on the South, the S^d

Bidwell to maintain the Divident fence between the S^d Longs home lott and this parcell of Land untill the Said Long shall alienate the Same and then the Country Law for fence to take place, as apears by his Deed dated ye 26th of august 1681 acknowledged aug^r 27th 1681 Before John Allyn affistant, Recorded Jan^{ry}: 11th 169^Ɔ

One Parcell of Land which he Bought of Joseph Mygatt Sen^r and of his Son Jos: Mygatt) as an addition unto a former parcell of Land w^{ch}. he purchafed of the S^d mygatt for a houle Lott & maketh the S^d parcell of Land ten Rod long from east to west and Eight Rod from north to South, & now abuts on the Said mygatts land on the north & on the west & on a high way on the South & on the East, the S^d Bidwell his heirs & affigns allways maintaining a good & fufficiant fence between this parcell of land and S^d mygatts Land, on ye north & west untill the S^d Mygatt his heirs &^c Shall build upon his land a Dwelling houle between the S^d mygatts now Dwelling houle & his own houle & then he is to maintain only ye one half of the fence lying between them as more att Large by his Deed dated may 1st. 1679 will apear. acknowledged ye Same day 1679 before John allyn Aff^t: Recorded Jan^{ry} 14th: 169^Ɔ.

January. 3. 1653

[521] Land in Hartford upon Conecticut Ry^u belonging to M^r John Allyn (by giuft from his ffather M^r Mathew Allyn to him & his Heirs for e^u.^t

One pcell whereon the dwelling houle Standeth wth out houfes Gardens yards & Orchards therein beeing contayn by eftimacoñ twoe acres (more or lefs) abutting upon the high way leading into the neck of land on the East & the neck of land on the West Nic: Clerks land on the South & Thomas Olcotts land on the North.

A pcell lying in the little Meadow, contain twoe acres one rood nynteen perches more or lefs) abutting on the high way leading from the little Ri^u to the North Mead: on the West, & the high way lying North & South in that Meadow on the

The first thirteen parcels with marginal dates are in the handwriting of William Andrewes, the remainder of the record in that of John Allyn. The first twelve parcels are entered on the Secretary's record vol. 2, part 2, page 169.

East & John Talcotts land on the South & John Crowes land North

One pcell on w^{ch} a mill stood wth an Island on the South West side of the mill, cont by estimacon twoe acres (more or less) w^{ch} pcell hath an high way lying through it fixe perches wide by the side of the Ryū & leadeth from the Town to the old Oxepasture, w^{ch} pcell abutteth on the banke of land on the South West of that Island, in w^{ch} banke hee hath liberty to digg earth & carry it away for the use of his Mill, in the pt on the banke next to the Island, & also abutts on the Ryū & on John Skinners land & on a pcell of his own land on the North & on Willm Rufcoes & on Willm Wadsworth & on Nath: Richards on the East.

A pcell lying by the West field contain by estimacon tenn acres (more or less, abutting upon land once appointed for an high way, between John Marsh his land, & his owne on the North, & John Skinners land on the West & John Clerks & Tho: Burchoods & Ric Lords land on the East & his own Mill lott & the Way on the South.

A pcell lying in the North Mead: of Mead: & Swamp cont by estimacon eight acres nine perches (more or less) viz: seaven acres one rood twenty nyne perches of Meadow & twoe & twenty perches of Swamp, abutting upon the gr: Ryū on the East & the little Ryū on the West, & Willm Lewis his land on the North, & Ric: Lords land on the South.

One pcell more in the North Meadow of Meadow & Swamp Containing by estimacon thirty twoe acres three roods more or less viz: twenty acres & twoe perches of Meadow & twelve [522] twelve acres & three roods of fwamp abutting upon the great Ryū on the East & the neck of land on the West & Willm Wadsworths land on the South, & Willm Lewis his land on the North.

One pcell more in the North Meadow of Meadow & Swamp Contayning twenty four acres twoe roods, viz: twenty acres three roods of Meadow & three acres three roods of fwamp (more or less) abutting upon the gr: Ryū on the East & the neck of land on the West, & on M^r Talcotts land on the South,

and Willm Spencers, John Higgefons & John Marfh his land North.

One pcell on the Eaft fide of the gr: Ryū cont by eftimacon eight acres one rood & twenty four perches (more or lefs) abutting upon the great Ryū on the Weft, & the land now comon on the Eaft, & Math: Marvens land on the North & Willm Wadfworths land on the South.

One pcell lying in the old oxepafture, contayn by eftimacon fixty four acres (more or lefs) w^{ch} oxepafture abutteth upon M^r Haynes, M^r Hookers & M^r Stones land on the Eaft, & on the little Ryū & on the fayd land on the South, & the high way leading from the Mill into the Countrey on the North, & the land now Comon on the Weft.

One pcell lying in the Cowpafture Contain twenty nyne acres three roods (more or lefs) w^{ch} abutteth on the Weftfield & on Thomas Standlies & on Ric Goodmans land, & on the Pine field on the South & on the land now Comon on the North & on the little Oxepafture on the Weft, & on the neck of land Eaft.

John Steel Reg:

Natha: Ward

Willm Spencer

One pcell lying in the neck of land contayning twelve acres twenty fixe perches more or lefs abutting upon the Cow pature on the Weft, & on John Brunfons land on the Eaft & on Mathew Marvens land on the South & on Willm Parkers North

One pcell more lying in the neck of land contayn by eftimacion feaventeen acres three roods twenty fixe perches (more or lefs, abutting upon the Swamp belonging to the North Meadow on the Eaft & on the land now Common on the Weft, & on John Crowes land on the South & on Mathew Marvens land on the North.

Willm Andrewes Reg:¹

[523] M^r John Allen of Hartford hath purchafed of Edward Elmer of Hartford one pcell of land beeing all his homelott contayning by eftimacon one acre & three roodes (more or lefs) together wth the dwelling houfe now ftanding

August the 7th
1655

¹This name is an autograph.

thereon wth all other outhoufes, barn, y^{ards} orchards & gardens therein beeing, lying in Hartford aforefayd abutting upon the Centenill hill on the weft & on M^r Willm Westwoods & Thomas Woodfords land on the Eaft & on the land of M^r John Talcott Magiftrate on the South & on y^e land of Nathaniel Ely North.

One Parcel of land w^{ch} he had in exchange wth W^m Calfey lying In y^e Neck of land & Containeth by eftimation two Acres ^{march} be it more or lefs) and abutts on Rich: Church and W^m wadfworths land on y^e eaft on W^m Lewes his land on y^e Sowth & on a hye way Leading up y^e Neck on y^e Weft & on Capt lords land on y^e North: of w^{ch} Side he y^e Sd lord is to maintaine all y^e fence haueing reced a Confideration of W^m Calfey for it: ^{31: 61.}

one percel of woodland lyeing on the weft Side of the litle Riuer Containinge by estimation Thirty Nine Acres Three Roods be it more or lefs) which lyeth in a greater percell abutting on the litle Riuer on the eaft & on land now Comon one the weft & North, & on the diuidend lyne Between the North & Sowth Side on the Sowth. Witnes Will Wadfworth¹

more one parcell on the Eaft Side of the Great Riuer In the long lotts Containeing Two Hundred Acres (be it more or lefs & abutts on m^r John Crowes land on the Sowth on land fometimes Tho: Stantons on the North on the wildernef on the Eaft & on land now William Williams on the weft

more one parcell which he bought of W^m Callfy lyeing In the North meadow Containing by estimation Two Acres be it more or lefs abutting on the great Riuer on the Eaft, on the High way on the weft on W^m Lewes his land on the North, & on m^r Richard Lord his land on the Sowth.

more one parcell of land lyeing in the neck of land containing by eftimation three Acres be it more or lefs abutting on the Comon fence on the weft on Enfigne olmsteds land on the North on the Sayd m^r Allyns owne land & on m^r Lords land on the Eaft, & on the Sayd Allyns land & land layed out for a High way on the Sowth, recorded March 5^t. 167¹ 167¹

¹This name is an autograph.

I John Skinner for land receiued doe engage to Mayntaine all the diuidend fence between Capt John Allyns Mill lott & my lott I bought of enf: Standly my Selfe heirs & afsignes for euer as witnefs my hand this 14th of March 168 $\frac{1}{2}$

witnefs hereto

John Skinner¹

Stephen Hosmer

John: Blackleach: Junio^r

May the 24th
1654

[524] Land in Hartford upon Conecticut Ryū belonging to William Partrigg & his Heirs for eū.²

One pcell of land purchafed of Gregory Wolterton lying in the great Swamp in the South Meadow contayning by eftimacion twoe acres & a half (more or lefs) abutting upon the land of George Steel Eaft and Weft and upon the land of James Steel on the South, and upon land of his own on the North

More one pcell of land purchafed of John Hopkins lying alfo in the great Swamp in the South meadow contayning by estimacoñ one acre (more or lefs) the fydes abutting upon the land of John Hopkins on the East & upon the land of Willm Bloomfield on the West, the ends upon the land of Willm Andrewes on the North and upon land of his own on the South.

More one pcell of land purchafed of William Gibbons lying alfo in the great Swamp in the South Meadow contayning by estimacoñ twoe acres and a half (more or lefs) abutting upon the land of Capt M^r John Cullick North & South and upon the land of James Steel on the Weft & upon the land of Thomas Bull & Joseph Efton on the Eaft.

Willm Andrewes Register³

More One parcell of Indian ground lying in the 40 acres in the South Meadowe w^{ch} hee had of John Crow) contayning fixe acres one Roode (more or lefs) abutting the land of Widdow Watts North & the land of George Stockin South &

Aprill: 4
1657

¹These three names are autographs.

²This record is in the handwriting of William Andrewes. The first three parcels are entered on the Secretary's record vol. 2, part 2 page 174; the fourth vol. 2. part 1, page 15.

³This name is an autograph.

the high way to the 40 acres East & the land of Jerimy Addams, George Stockin Paul Peck & Thomas Bunce West.

[525] Land in Hartford upon Conecticut Ryw belonging to Daniel Sillevane & his Heirs for eū by guift from his ffather in lawe James Cole, according to the Cautions & provisions made in his will.¹ July the 24th
1654

Imp^r The dwelling house wth all other outhoufes, orchards, gardens homelott wth all appurtenances thereunto belonging, contayning by estimacoñ, three acres twoe roods (more or lefs, abutting upon feūall high Ways, East, South & West & upon land w^{ch} was late Thomas Judds North.

More one pcell (by guift allfo from his aforesayd ffather) neer Wetherfield bounds, w^{ch} was fometimes the land of m^r Hollifter of Wetherfield, contayning by estimacoñ five acres (more or lefs) abutting upon Pennywise on the South, & on John Wilcocks land West, & on land of the aforesayd James Cole North, and the Great Ryw East.

More by guift allfo from his aforesayd ffather in law one pcell of land lying about the woof pound, contayning by estimacoñ four acres (more or lefs) abutting on the high way East, and on Rocky Hill West, & upon land of his aforesayd ffather in law North.

More one pcell of land wth a mefsuage or tenem^t ftanding thereon wth other outhoufes yards or orchards therein beeing w^{ch} hee bought of Thomas Mafon contayning by estimacon twoe roods (more or lefs) abutting on the meeting houfe yard on the West, & on land belonging to Thomas Scotts children on the East & on a high way on the North & on that w^{ch} was late John Pantrees land on the South.

More one pcell of Woodland lying in the Pyne field w^{ch} hee bought of Thomas Mafon contayning by estimacon three acres (more or lefs) abutting upon the high way on the North, & on Nickholas Desboroughs land on the East & on land of late belonging to John Purchas on the South.

¹ This record is in the handwriting of William Andrewes. All of the parcels are entered on the Secretary's record vol. 2, part 2, page 172.

One pcell of Woodland lying in the Westfield w^{ch} hee bought of Thomas Mafon contayning by eftimacoñ twoe acres (more or lefs) abutting on land now or late belonging to Zachariah ffield on the South & on land fometime belonging to Thomas Barnes on the North & on an high way Eaft.

[526] Land in Hartford wthin the Jurifdiction of Conecticut belonging to Richard Goodman & his Heirs for eiv^t

October the
21th 1654

One parcell w^{ch} hee bought of William Wadsworth lying in the little Oxepafture, contayning by eftimacion four acres (more or lefs) abutting on the high way East and West and upon the land of John Pratt North, and upon the land of Zachariah ffield South.

One parcell which hee bought of William Wadsworth lying in the little Oxepafture contayning by eftimacoñ five acres one rood (more or lefs) the ends abutting on the highway Eaft & Weft, the fides upon land of the Widdow Standly South, and upon land of Ozias Goodwin North.

Aprill the 18.
1655

One pcell w^{ch} hee bought of Jafp Gunn lying wthout the Cowpafure contayning by eftimacoñ eleven acres (more or lefs) abutting upon other of Richard Goodmans land South & upon Nicho: Olmfteads land North & on the high way leading to Winfor, East, & upon John Maynards land Weft.

Janu: 18. 1658

One parcel of land w^{ch} he bought of Edw: Elmer March the 11th 55 lying on the Eaft fide of the great Ryū contayning by eftimation twoe acres of fwamp (more or lefs) the ends abutting the great Riū weft & the land of Jofeph Efton Eaft & the fides the land of Jofeph Efton North & the land of Andrew Sanford South.

[527] Land in Hartford vpon Conecticut belonging to Daniel Butler & his heirs foreuer.

May 11th: 68:

one parcell of vpland Bought of Ln^t Thomas Bull contain- ing by eftimation Three Acres & halfe (be it more or lefs) abutting on the litle Riuerett weft & North & on Deacon Richard Butlers land on the eaft & on I. iuetenant Bulls land Sowth.

¹This record is in the handwriting of William Andrewes. The first two parcels are entered on the Secretary's record vol. 2, part 2, page 174.

one parcell of vpland which he bought of James Enfing Apr: 27 1670:
 Containing By eftimation fower Acres (be It more or lefs)
 abutting againft the lands of John Bidwell east, againft a
 drift way leading to the lands of Richard Butler North. againft
 another drift way leading to the lands of John merrills &
 lyeing againft the lands of Richard Butler weft & againft the
 lands of Richard Butler Sowth:

One parcell of land which he Bought of John Merrills lye- January 9. 1681.
 ing on the west Side of Hartford Town plott containing by recorded
 estimation Three acres be it more or lefs abutting on land
 Belonging to Sd Daniel Butlar North on Samⁿ Burrs land
 Sowth on John Bidwells land Eaft on Joseph Mygatt &
 Richard Butlars land west, as appeares by his deed date 21
 of february 1674.

One parcell of land which he bought of m^r Samuel Stone January 9. 1681
 Containing Twelue acres & Three acres of m^r Georg Gardner,
 lyeing in the oxpasture belonging to m^r Haynes m^r Hooker &
 m^r Stone & The Sayd land, The fifteen acres doth abutt on m^r
 Haines his land on the east m^r Hookers land west the litle
 Riuer on the Sowth & m^r wadfworth his land on the North
 as appeares by m^r Stones Deed dated 11 Aprill 1672. & m^r
 Gardners deed Dated 26. 12. 1674.

One parcell of land which Deacon Richard Butlar pafsed
 over to him where the Sayd Daniel Butlars Houfe Standeth
 containing by estimation halfe an acre be it more or lefs abut-
 ting on High ways Sowth & west on Samⁿ. Burrs land on the
 east & on the remaynder of deacon Butlars home lot North

One parcell more which he receiued of his father lyeing at
 his Ten acre lott containing Three acres be it more or lefs abut-
 ting the mill riuer on the North on Jofeph Mygatts land Sowth
 & on the Sd deacon Butlars land on the east & on his the Sayd
 Daniel Butlars land which he purchafsed of Captⁿ Bull on Janu'y 9 1681
 the west.

as alffo he pafsed over to the Sayd Daniel his propriety
 lott in the weft diuifion & his whole right title & Intereft in
 a certain Tract of land lyeing at Rocky Hill neer weathers-
 feild Bownds containing about Twenty acres or thereabouts as

appeared by a deed of gift under his own hand Signed, & witnessed by Thomas & Samuel Butlar & acknowledged the 4th of January 1681 before W^m Leete Gov^r. recorded January 10: 1681

Octob^r: 18: 1655

[528] Land in Hartford wthin the Jurisdiction of Connecticut belonging to John Bidwell & his Heirs for e^u.¹

One parcell of land lying on the East side of the great Ri^u w^{ch} was fometime the land of John Clark contayning by estimacōn twoe acres (more or lefs) abutting the land of Rich: Seamore West & the Boggy Meadowe East, & M^r Olcotts land South.

One parcell of upland on the East side of the great Ryver contayning to the end of Hartford bounds w^{ch} was fometyme the land of John Clark, & is all his dividēt in that long land wth the appurtenances & priviledges that e^u did, doe or e^u fhall belong to the said John Clark by right or vertue therof.

One parcell of upland on the East side of the great Ry^u w^{ch} hee bought of Tho: Woodford contayning about fifteen acres beeing all his dividēt in that long land, running to the end of Hartford bounds.

Feb: 20th 1666

One parcel of upland & Swamp lying on the east Side of the great Riuer Containing by estimation Two Hundred & Tenn Acres be it more or lefs, part whereof he bought of John Clark & part of Tho: woodford & part of John Genings & part of Decon Stebbing which is Nath: Elys diuifision of vpland & Twenty fower Acres of m^r W^m Pitkin & it now abutts on the Swamp lotts west & runns to the end of Hartford Bounds east. on Nicholas Difbroes land Sowth & on m^r Pitkins land which was Widow Spencers or Tho Roots North:

Test: Edward Stebbing John Allyn register:²

26 April 1666:

more one parcell of vpland which he Bought of John Willcox lying on the East Side of Rocky Hill, which Sayd vpland Containeth By estimation Forty & one Acres abutting

¹ The first three parcels with marginal notes are in the handwriting of William Andrews, the remainder of the record in that of John Allyn. The first three parcels are entered on the Secretary's record vol. 2, part 1, page 58.

² These two names are autographs.

on a Highway on the East & on a Highway on the west, on land Sometimes belonging to Georg Hubbard North & on land belonging to Thomas Bunce or John Hall Sen^r of Midleton Sowth

[529] Land in Hartford wthin the Jurisdiction of Con-^{Novem^r the}necticut belonging to Edward Andrewes & his Heirs for eū¹ ^{22th 1655.}

One parell of land which hee bought óf Richard Watts deceased lying on the East side of the great Ryū contayning by estimacoñ fyve acres (more or lefs) twoe acres whereof did belong to Willm[̄] Watts, sonn of the aforefayd Richard Watts abutting the high way leading to Wetherfield on the East, & the land of Robt Bartlet South & the land which did fometye belong to ffrancis Andrewes North.

One parcell of upland w^{ch} was gyven him by M^r Thomas Wells Gouñno^r lying on the East side of the great Ryū, abutting the great Ryū West, and the land of the aforefayd M^r Gouñno^r North, contayning fixe rodd in breadth and in length to the end of Hartford bounds East.

One parcell of upland w^{ch} hee bought of Robt Bartlett lying on the East side of the great Ryver contayning by estimacoñ three acres (more or lefs) abutting the land of M^r Hopkins South

One parcell of upland w^{ch} hee bought of Hannah Westly Widdow lying on the East side of the great riū, contayning by estimacoñ three acres (more or lefs) abutting the great Ryū West & the high way leading to Wetherfield East.

one parcell of vpland which he Bought of m^r John Crowe ^{January: 1667} lying on the east Side of the great Riuer being in Length fower Score & feuen rods & in bredth fifty rods abutting the great Riuer on the west on M^r Crowes land on the North on the long lotts East on the Sayd Edward Andrews his one land on the Sowth.

more one parcell of vpland which he bought of m^r W^m Holton lyeng on the east Side the great riuer in the long lotts

¹The first four parcels with marginal dates are in the handwriting of William Andrewes, the remainder of the record in that of John Allyn. The first four parcels are entered on the Secretary's record vol. 2, part 2, page 177.

which Sd parcell of land was layd out to him the Sayd Androfs By the appoyntment of the Hono^d Court By James Steele, & Nath: willitt, It being about Twenty one rode wide & begins at the foot of the hill one the North Side of the brook & So runns North: ward about Twenty one rod, & abutts on the weft Some part of it upon an orchard that belonged Somtime to Sd Holton, & runns from the weft to the east Three mile, This m^r W^m Holton acknowledged that he had Sold to Sd Androfs before me, & James Steele & Nath: willett certified they Meafured out to Sd Androfs vnder their hands as by a writeing dated June 20 1677 appears & is recorded this 21th June 1677. ☞ John Allyn register

more one parcell of land which he bought of m^r John Crow not paff over to him till now confirmed to his widow The Sayd parcell of land Containes about Two acres be it more or lefs & lyeth on the east Side the great riuier abutteth on the great riuier on the west on Hoccanum riuier east & on the poynt or both thofe Sd riuers on the Sowth, & on land belonging to Sayd m^r Crow on the North where a fence now Standeth & a row of Cherry Trees as allfo one Two Button wood Trees one by each riuier. as appears by a deed dated Aprill 17 1679. Signed & Sealed by John Crow witnefsed by W^m pitkin & Sarah King & 12 June 1680 The sd deed was acknowledged before John Tallcott Afsift June 22 1680 recorded.

[530] Land in Hartford within the Jurisdiction of Connecticut belonging to Robert Sanford & his Heirs for e^u.¹

Jan: 22. 1655.

One pcell of land wth a mefsuage or tenem^t ftanding thereon w^{ch} hee bought of Ifaak Graves contening by eftimation one acre (more or lefs) abutting the high way South & upon the land of Beniamin Burr West & upon land w^{ch} was fometimes Stephen Harts North & upon land late Thomas Rootes East.

More one pcell of upland w^{ch} was fometime the houfelott of Stephen Hart contayning by eftimacoñ one acre & 2 roodes

¹The first seven parcels with marginal date are in the handwriting of William Andrewes and further marginal note in that of John Allyn, the remainder of the record in that of John Allyn. The first seven parcels are entered on the Secretary's record vol. 2, part 2, page 175.

(more or less) abutting the land of Robt Sanford Ben: Burr, Ric: Church Tho: Root & Ric: Butler South, and on the land of Willm̄ Kelfy & Willm̄ Ayers Northwest. bought of Isaak Graves

More one pcell of land containing p estimacoñ one acre (more or less) abutting the land of Zacha: ffield South, & the land of the widdow Phillips West & upon the high way North & upon land late of John Purchase East. bought of Isaak graves

One parcell bought of Isaak Graves conteyning by estimacõ twoe acres (more or less) abutting the land of M^r Talcott Magiftrate South, & the high way North, East, & West.

One parcell wth he bought of Isaak Graves conteyning by estimacoñ eleven acres (more or less abutting the land of Ric: Church North & the land of John Maynard South & upon the land of M^r Talcott Magiftrate & M^r Allen East & the Brickell fwamp West.¹

One parcell wth he bought of Isaak Graves conteyning p estimacoñ eight acres (more or less) abutting the North riū West & the land of Nickho: Difborough South & the land of Will: Williams North, & the highway East.

One parcell bought of Isaak Graves containing p estimacoñ four acres (more or less) abutting Zacha: ffields land North & Edward Stebbins South & M^m Hookers East & the North riū West. Sold Nicholas Ackly.

y^o North Side of y^o Towne by ther vote gaue Rob: Sanford a parcel of land that lyes on y^o east Side of y^o Riuer that abutts on land belonging to W^m Calfey on y^o North & on John Skiners land on y^o west & on m^r pantrys land on y^o Sowth, & Comon land on y^o East march 15 1688 Sold m^r John Crowe

more one parcel of land with a Mefsuag or Tenement Standing there on which he bought of w^m Phillips his relict & o^rseers, Containeing by estimation fieve acres & a half (be it more or less) & was his one & Nath kellogs houfe lott & & abutts on y^o high way leading to winfor on y^o North, & on

¹In the margin is written in a modern hand "Lit. OxP."

John purchas & Thomas Hall land on y^e East & on Thom Halls & of: Goodwins land South, & on a high way leading to m^r Allyns lott on y^e weft:

More one parcel of land lyeing In y^e uper end of y^e North Mead Which he bought of y^e relict & ouerseers of W^m phillips & Conta by eftimation Two Acres (be it more or lefs) & abutts on winfor bounds North on Nath: rufcoes land weft on Rich: Church his land east & on Thomas Cadwels' land Sowth:

[531] Land in Hartford wthin the Jurifdicōn of Conecticut belonging to Daniel Pratt & his heirs for eū.¹

Janu: 11th
1655.

One parcell of land (wth a mefsuage or tene^m^t & barn ftanding thereon, w^{ch} hee bought of Nathaniel Rufkoe) contayning by eftimacon nyne acres (more or lefs) abutting the land of Will^m Wadfworth South, & M^r Allens land Weft & Izaak Graves his land North, & the high way East.

One peece of Meadow land (w^{ch} hee bought of Nathaniel Rufkoe, lying in the North Meadow) contayning four acres (more or lefs,) abutting Daniel Pratts land South, & Thomas Cadwells land North & Barthol: Bernards land East & the neck of land Weft.

One parcel of upland (w^{ch} hee bought of Nathaniel Rufkoe) contayning twenty acres (more or lefs) abutting the land late Will^m Rufkoes North & the neck of land East.

One parcel of upland (w^{ch} hee bought of Nathaniel Rufkoe) contayning three acres twoe roodes (more or lefs) lying in the neck of land) abutting other land of the abovefayd Daniel Pratt South & the widdow Phillips her land North & the comōn fence Weft & the long meadow East, & allfo feaven rodd of fence w^{ch} belongs to the 4 acres of meadow w^{ch} hee bought of Nath: Rufkoe

June 10th 1657

One parcell of Meadow land lying in the North Meadow w^{ch} hee bought of Bartholomew Bernard conteyning twoe acres (more or lefs abutting the great Ryū East & the Riūet by the foldiers field Weft & the land of Thomas Standly North &

¹The first five parcels with marginal dates are in the handwriting of William Andrewes, the remainder of the record in that of John Allyn. The first five parcels are entered on the Secretary's record vol. 2, part 2, page 178.

M^r Westwoods land South, Daniel Pratt is to mayntein 24 foot' of fence, abutting the fence of Barthol: Bernard North [&] the fence of South.

one parcell of meadow which he Bought of m^{rs} Abigail Olcott lying in the North meadow containing by estimation One Acre litle more or lefs abutting on his owne land west, on Thomas Cadwells land on the Sowth, & Nath: Rufcoe's land on the North & on the East. August 4: 69

One parcell of land which was giuen him By the Towne of Hartford vpon conditions of his Building vpon it & mayntaining the fence & is all that land with in these abutment on m^r Lords land on the Sowth on the meadow Swamp on the east on the Comon fence on the North & on the west: Decemb^r 31
1674

One parcell of land which he bought of m^r Richd Lord lying in the neck of land and Containeth about eight acres be it more or lefs & abuts on land of the Sd Pratts North & on the meadow Swamp on the east on the Comon fence on the west on land formerly John Pantrys now Georg Knights Sowth. 1678.

[532] Land in Hartford within the Jurifdicon of Con-
necticut belonging to John White & his Heirs foreu^r.¹ June: 15. 1651

One parcell of Swamp (lying on the East side of the great Ryū wth hee bought of Mary Skinner Widdow) contayning by estimacoñ four acres (more or lefs) abutting the land late of Willm Spencer East, & the land of Nathaniel Berden West and on land now cōmōn South & on an high way North.

One parcell of meadow land (wth hee bought of the afore-
fayd Mary Skinner) lying on the East side of the great Riū
contayning by estimacoñ four acres abutting the meadow land
late Willm Spencers North, & land now cōmōn West, East &
South

Land In Hartford upon conecticut belonging to Ln^t Nath:
White & his heires for euer.²

¹The Secretary's record says "rod."

²This record is in the handwriting of William Andrewes. Both of the parcels are entered on the Secretary's record vol. 2, part 1, page 82.

³This record is in the handwriting of John Allyn.

One parcell in the Sowth meadow which he bought of m^r John White lyeing in the forty acres containing by estimation Thirteen acres be it more or lesse abutting on the wett Swamp west on Goodman Harbor James Steel & a High way North & Georg Graue east (Onely Thomas Catlin hath an acre & Three Roodes between) & Thomas Hofmore Sowth:

One parcell more lyeing in the Sowth meadow which he bought of m^r John White containing about fifteen acres more or lefs abutting on Arthur Smith Henery Hayward & Joseph Smith North. James Steele east John Cole Sowth m^r Moodys & that which was W^m Hills west as more at large may appeare by his deed dated march 3^d. 167 $\frac{3}{8}$ & acknowledged March 4th 167 $\frac{3}{8}$ before James Richard Afsist

more one parcell which was giuen to him by m^r John white (lyeing in the oxpasture) by his last will & Testament Containing about fifteen acres be it more or lefs) & is all that land with in these abutments on the high way leading to weathersfeild on the west on m^r Niccols his land on the Sowth & on Henry Grihmes his land on the North & on the Sowth meadow on the east. recorded February 10th: 1685.

The afoarsayd parcells of land were in the pofefsion of m^r John white long before the year Sixty eight & from that time till he past them away as aboue & they haue remayned in his the Sayd Nath: whites pofsefsion to this day without any Claime being made to the Same or any part thereof & that they may remayne firme & Sure to him the Sayd Ln^t Nath White his heires & afsignes foreuer we haue here unto Subscribed this 10th of Feby 1685.

John Allyn Afsis^t & register.¹ -
 Nathⁿ Stanly }
 Ciprian Nickcols } Townsmen

These lands aboue of Captⁿ white past ouer to John white

March: the 9th.
 1682

[533] The copy of a deed of sale made from Mary Porter, and Sarah Standly & Elizabeth Standly of ffermington of feūall pcells of land wth a dwelling houle & other outhoufes

¹ These three names are autographs.

& homelott, unto Thomas Cadwell of Hartford wthin the Jurisdiction of Conecticut and his Heirs for eū.¹

Recorded not
before
May 1656

This present writing made the ninth of March in the year of o^r Lord one thousand fixe hundred fifty twoe Wittnessech That whereas Thomas Scott fometime of Hartford upon Conecticut Ryū did give & bequeath unto his wife & unto his Sonn Thomas Scott by his last will and testament one Messuage or Tenement with a barn & other out houfes as allso a house lott with the yards or gardens therein conteyned, w^{ch} house lott is esteemed twoe acres bee it more or lefs, abutting the high way leading from the little Riū to the North Meadow on the East and on a high way leading from that high way to the meeting house on the North, and on John Pantrees land on the South, and the great Ryū on the East² on Thomas Mafons land on the West, And one pcell of Meadow with the Swamp adioyning lying in the North meadow esteemed twoe acres twoe roodes & twenty feaven Perches (bee it more or lefs) abutting on John Maynards land on the South and on the great Ryū on the East. And one parcell more of Meadow & Swamp lying in the North Meadow, of meadow & Swamp esteemed twenty & one acres, three roodes & eighteen Perches (be it more or lefs) abutting on Bartholomewe Bernards land on the South, & on Willm̄ Wadsworths land on the North. And one parcell of Meadow, lying in the little meadow, esteemed one acre (be it more or lefs) abutting on the high way leading to the landing place on the North & on John Pantrees land on the South. And one parcell lying in the old Oxe Pasture esteemed eighteen acres, abutting on Thomas Stantons land on the North, & on Mathew Marvens land on the South. And one parcell lying for Cow pasture esteemed thirty acres (bee it more or lefs) abutting on the widdow Standlies land on the South, & on John Pantrees land on the North. And one parcell lying in the venturers

1

2

3

4

5

5

6

7

¹The deed, the agreement, and the first parcel following them with their marginal notes are in the handwriting of William Andrewes, the remainder of the record in that of John Allyn. The deed, the agreement, and the first parcel following them are entered on the Secretary's record vol. 2, part 2, page 123.

²This east boundary has been crossed out in the original record.

Sold And 8
Sanford

field esteemed fixe acres & twenty eight perches (bee it more or lefs) abutting on Thomas Standlies land on the North, & on the high way leading to the Brick kell on the South. And one parcell lying in the neck of land esteemed five acres twenty four perches (bee it more or lefs) abutting on Richard Webbs land on the South and on William Westwoods land on the North.

[534] All the w^{ch} parcells of land, and half the building & buildings & half the houfelott, the fayd Thomas Scott bequeathed to his fayd wife & to his Sonn Thomas Scott, during the time of the naturall life of both of them, & after their deceafe unto his daughters Mary Scott, Sarah Scott & Elizabeth Scott to them & their Heirs for eū. Now know yea, That these p^sents Witnefs That the day of the date heerof the fayd Mary Porter & Sarah Standlie & Elizabeth Lomes wth the consent of eūy of their Hufbands viz. Robert Porter John Standly and John Lomes, all now or late of ffermington In confideracion of the fumm of forty fyve pounds in hand by us received, and a bill of debt gyven to our use bearing date the day of the date of these p^fents, have gyven graunted bargained & sold, & by these p^fents doe graunt bargain & sell all and singlar these pcells of land, dwelling houfe & other buildings on the p^mises, before exprefsed, & were gyven to us by our ffathers will, & is in reūfion after the deceafe of our Mother now Ann fford & after the deceafe of o^r fayd brother Thomas Scott unto Thomas Cadwell of Hartford upon Conecticut Ryū wth all the appurtenances & privilidges thereunto belonging with all the fruit trees, timber, wood, or under wood, ftanding or beeing on the p^mises, To have & to hold from the day of y^e date heerof foreū without any lawfull eviction, eiection or moleftacion from the fayd Robert Porter or Mary his wife or from John Standly or Sarah his wife, or from John Loomis or Elizabeth his wife, or from any other pfon or psons, from by or under them or any of them, Warranting him the fayd Thomas Cadwell, both for himself & his Heirs, Executo^{rs} Adminiftrato^{rs} & Afsignes to fave him harmles from all form^r fales morgages, debts fuits or incumbrances, arifing from the p^mises by any act of ours, or any of us from the

tyme of the deceafe of our fayd Mother & Brother for eū, afsuring him that wee have lawfull right & power to bargaine & fell the p'mifes, & them thereby to deliū into the true poffefion of the fayd Thomas Cadwell & his Heirs Excecuto^r, Adminiftrato^r & Afsignes for eūr.

It is allfo agreed upon by the pties abovesayd that if the fayd Thomas Scott fhall furvive his Mother Ann fford, & that the fayd Thomas Scott fhall be left by the Oūfeers of the will to bee payd for & maynteined by his brothers & fifters either all or by any of them, & that the fayd Thomas Cadwell shall pay eight pounds by the year during the term of his naturall life for eūy year or [535] part of a year, then wee doe bynde our felves to free the land and houfes from any charges or claymes for the maintenance of the fayd Thomas Scott, during the term of his naturall life. this word Ann was interlyned, before the figning heerof In witnes whereof wee have heerunto fet our hands

John Loomys. The mark **O** of Elizabeth Loomys.

Robert Porter. The mark **M** of Mary Porter.

John Standly. Signum **S**. Sarah Porter.¹

in the p'fence of
Edward Stebbin }
& John Steel. }

One parcell of land (w^{ch} hee had of John Pantree w^{ch} his ffather Willm Pantree in his life time bought of M^{rs} Dorothy ^{March: 30.} ₁₆₅₇ Chester not recorded before this day) lying in the North meadow abutting the great Ryū East & the land of Richard Church, Willm Phillips, Thomas Graves, Nathaniel Rufkoe & Daniel Pratt North, & the neck of land West. & Nathaniel Rufkoe & Barthol: Bernard their land South.

One parcell of land in the long meadow which he bought of Seth Grants heires & containes by estimation Three acres Three roodes & Twenty Seven parches be it more or lefs & abutteth on the great Riuer east & the neck of land on the west & on John Dayes land Sowth & on m^r John Tallcotts land on the North.

¹The Secretary's record says "fignū S Sarah Standly."

One parcell of land in the long meadow Containing about one acre & abutts on the landing place in that meadow east & on the cart path on the west on m^r olcots land on the North & Enfigne Standlys on the Sowth.

The Twelue parcells of land recorded to Thomas Cadwell in the 533. 534 & this page In this booke, all of them but one parcell in the ventruffs feild Thomas Cadwell Stood pofsefsed of them in his owne right in fee Simple Novemb^r 1668. & euer Since wth out any Claime being made to them by any perfon as euer we heard of, & that they may remayn firme to him his heires & afsignes for euer we haue here vnto Subscribed this 23^d of may 1684.

John Allyn recorder

Nicho: Olmfted Townesman¹

[536] Land in Hartford wthin the Jurifdicoñ of Conecticut belonging to Gabriel Linch & his Heirs for e^u²

febr: 25. 1656

1656

One dwelling houfe wth a small pcell of land w^{ch} hee bought of Nathaniel Greenfmith containing by eftimacion one rood & a half (more or lefs) abutting the land of M^r Wills East & the land of John Cole North & West & the high way South.

Nath: Crow & Daniel Crow their lands

Be it known vnto all men by thefe p^resents that I John Crow of Hartford In the Colony of Conecticut in New England for & In confideration of the true loue & naturall affection that I beare unto my Two Sonns Nath: Crow & Daniel Crow as allfo for diuers other Good caufes & confiderations me hereunto moueing Some whereof are here after mentioned I doe giue unto them the Sayd Nathaniel & Daniel Crow joyntly to be equally diuided Between them Two: Imp^m all the land that I haue now in the meadow it lyeing on the east Side of Conecticut riuer in the Township of Hartford & it abbuteth west on the great riuer & on land belonging to Robert Sandford North, & East on my owne land & Sowth on my Sonn m^r Giles Hamlins land, Secondly I giue unto them as aboue

¹These two names are autographs.

²This record is in the handwriting of William Andrewes. The parcel is entered on the Secretary's record vol. 2, part 2, page 172.

Sayd all my upland that belonges to my Home steed excepting Two acres on the Sowth Side, of my lott wth in the fence or els fower acres on the North Side of my lott without the Gate next to James Forbes his land allfo I except Three acres on the North Side of my lot with in the fence abutting on James forbes his land allfo I giue unto them all my houfeing Excepting the new end which I now liue in & Some part of the orchard & garden at least one Third part & this I referue onely dureing my life & my wifes life & they the Sayd Nath: and Daniel Crow doe covenant to & with our father John Crow that we each of vs will pay unto him Six Shillings 7^d acre rent euery yeare dureing his & o^r mothers naturall life for all the lands that is now under Improvement either for plowing or Mowing or pasture land now within fence that is now Clear land & under present Inprouement & this rent is to be payd yearly in all Sorts of grayne that Shall Grow on Sayd land (excepting Oates) an equall proportion of each & they the Sayd Daniel & Nathaniel Crow are to pay all the rates of the aboue Sayd land. & to mayntayne all the fences belonging to the Sayd land & the aboue Sayd land I the Sayd John Crow doe now put in to the posfession of the aboue sayd Daniel & Nathaniel Crow for their p^rsent Inprouement as long as I the Sayd John Crow & Elizabeth my wife doe liue & after our deceafs to be & remayne to them & their heires executo^rs & Administrato^rs or afsignes for euer (allwayes provided) & it is my minde in this deed of Guift that If either of my Sonns aboue Sayd Shall depart this life without Naturel heires of their body then the aboue Sayd land & houfeing Shall be to the Suruiuo^r, & his heires executo^rs Administrato^rs or afsignes for. euer, & for the confirmation of the aboue Sayd deed of guift upon the conditions aboue exprest I the Sd John Crow haue Set to my hand & Seale this eleventh day of February in the year of o^r Lord God one thousand Six Hundred eighty Three

Joh. Crow & a Seale

Signed & Sealed in the prefence of vs

John Meekin Thomas olcot:

I under written doe upon my oath declare that in the beginning of the year eighty fower or end of eighty Three m^r John Crow personally appeared before me with his Two Sons & brought this deed & Shewed it to me & Sayd he came to acknowledg it his act & deed before me but I did not then Signe to it but advifed him to giue each of them a perticuler deed So they went from me but then he fully declared it to be his act & deed before me

John Allyn Afis^t.

may 25. 1686:

March : 7. 1686⁸/₇ [537] Land in Hartford belonging to John Crowe & his Heirs for ew^t.¹

One pcell of meadow conteyning by eftimacoñ 4 acres $\frac{1}{2}$ (more or lefs) lying on the Eaft fide of the great Riū w^{ch} hee had in exchange from John Bayfie, abutting the great Riū Weft & a ditch abutting the coñon land Eaft & M^r Allens land South & Thomas Scotts & Thomas Spencers land North & Weft

More one pcell of meadow w^{ch} he had allfo in exchange from John Bayfy lying on the Eaft fide of the great Riū contayning by eftimacoñ four acres (more or lefs) abutting the great Riū Weft & the Common Eaft & ffrancis Andrewes North, & Willm Holton South.

More one pcell of Meadow & fwamp on the Eaft fide of the great Ryū w^{ch} hee had allfo in exchange from John Bayfy contayning by eftimacoñ four acres (more or lefs) abutting the great Ryū Weft & the ditch & M^r Westwood Eaft & M^r Westwood North & the land of Thomas Spencer South.

One parcell hee had of Willm Andrewes on the Eaft fide of the great Riū conteyning 2 acres $\frac{1}{2}$ of meadow (more or lefs) abutting the coñon Eaft & the fwamp next the great Ryū Weft & the land of George Steel North & John Bayfies land South.

one parcell of land which he had In exchange of w^m Callfey lying on the Eaft Side of y^e great riuer containeing By esti-

April y^e 23th
1659:

¹The first four parcels with marginal date are in the handwriting of William Andrewes, the remainder of the record in that of John Allyn. The first four parcels are entered on the Secretary's record vol. 2, part 1, page 76.

mation Ten Acres of mead & Swamp Be it (more or lefs) abutting upon Robart Sanford his land Sowth on land Comon East on John White his land west on m^r Olcott her land North, this parcell of land part of it was Sometimes the land of m^r W^m Spencer & part W^m Edwards his land;

one parcell of land which he Bought formerly of W^m Butlar & is now ordered to Be recorded to him By Richard June 29: Butler, lyeing on y^e East Side of the great riuer Containing By estimation three Acres Twenty fower rod, abutting on the great Riuer on the west the upland on the East on W^m Lewes his land on the Sowth & Steuen pofts land on the North:

one parcell which he Bought of James Steel lyeing on the East Side of y^e great riuer Containing by estimation two Acres more or lefs abutting on Jeremy Adams land west on John Tallcots land on the Sowth, on Georg Stockings land North, on Comon land on the East.

one parcell more which he bought of James Steel Containing by estimation fower Acres be it more or lefs abutting the Brook falling in to Hockanum Riuer north & on Arthur Smiths land on the west, & Sowth, & on land now Comon on the East, these Two percels of land James Steel ordered to be recorded to m^r John crowe this 29 June 1665: as attefts John Allyn Register.

one parcell of vpland which is his diuifion of vpland on the East Side y^e great riuer Containing by estimation one Hundred & Twenty Acres (be it more or lefs) this is recorded In m^r Goodwins records wth his & Som others they bought:

one parcell of land which he Bought of Thomas Watts & was John willcox land formerly: lyeing on the East Side the great Riuer, Containing By Estimation fower acres (be it more or lefs) abutting on the great Riuer west on the Comon land east. on W^m westwoods land on the Sowth, & on m^r Allyns land North:

one parcell of land which he had in exchange of the widdo watts for land in the Sowth meadow, lyeing on the East Side of the great Riuer, Containing by estimation Two acres (be it more or lefs) abutting on the great Riuer west Comon land

east on John Lattimors land on the Sowth & on Thomas ofmors land North:

[538] more one percel of land which he had In exchang of Robert Sandford lyeing on the east Side of the great Riuer which land abutts on the land that Some time was W^m Callfeys North on that that was John Skiners land west on John Pan-treys land on the Sowth, & on the comon land on the east.

Land in Hartford upon Conecticut belonging to Thomas Adkins & his heires for euer 1688.

One parcell of land which he Bought of M^r John Crow & was confirmed to him By Daniel & Nathaniel Crow lyeing on the east Side of the great Riuer Containing by estimation one Hundred & Twenty acres be it more or lefs it being Twenty rods in bredth as the Hill ranges & not on a Square & is 3 miles in length & abuts on the comons or windfor lyne east on land now W^m Williams North & Sowth on land formerly Sd Crowes now Richd Gilmans & west on the Swamp lots as appears by his deed dated 7 may 1688 then acknowledged before John Allyn of the councill of his Ma^{ties} Teritory of New England.

recorded May 26. 1688

Aprill. 6th 1657

[539] Whereas the Town of Hartford have agreed to build a Mill (to grinde their corn) at their own pp charge for their use as doth appear by their order recorded in the Town book to that purpose: w^{ch} charg for pfecting the mill is to bee raifed of the feūall Inhabitants according to their iust ppor-tions to bee levied upon their eftates as other rates are for the Country & Town, w^{ch} work is to bee ordered by a Comittie chofen by the Town to that purpose It is ordered & agreed by the Inhabitants at a Town meeting the 6th of Aprill 1657 that the work of the mill fhall goe on at a comōn charge & that there fhall bee a record kept of the feūall difburfments made by each psons rate, & that when the mill is pfected, there shall bee a comittie chofen confifting of 4 of their Inhabitants, who fhall from time to time mañage & impve the Mill for the use of the Town, to whome they fhall bee accountable from time

to time of all the pffits thereof wheneū they require at their hands. And further it is agreed that when eū there fhall bee any change of any of the Comitties by death or otherwife, the Town fhall from time to time make choice of others, so that they alwayes keep a Comitty of 4 for y^e impving the Mill for the ufe of the Town. And it is alfo agreed that what eū payments any of the Inhabitūts have made for y^e carrying on the work untill the Mill bee pfected that what eū pffits arife of the Mill more than the defraying of the charge of it, fhall bee made to each pfon according to their difbursments their feūall pportions untill eūy one have received what they are out before any of the pffits of the mill bee impved for the cōmion ufe of the Town. And then the Mill foreū to remayn the pp estate of the Inhabitants of Hartford, to bee maīaged & impved by a Coīmitty of 4 Inhabitants from time to time indifferently chofen for the ufe of the Town. This agreem^t to bee recorded both in the Town book & alfo in the book w^{ch} is for recording the Town lands.

[540] Land In Hartford belonging to M^r John Crow & his heirs foreuer

one percell of land which he Bought of W^m Blumfeil which the Sd Blumfeild Bought of John Bidwell, & lyeth on ¹⁶⁶⁶ the Eaft Side of the great Riuer Containing by eftimation Two acres be it more or lefs abutting on the great Riuer Weft & on Georg Steels land on the eaft & on land Sometimes belonging to Thomas Spencer Sowth & on land sometime belonging to John marsh North; as attft Tho: Watts

one parcell of land on the eaft Side the great Riuer being all that land w^{ch} in thefe abutments on the Diuideing line between the Sowth, & North Side. on the Sowth, & on John pantrys land on the North, & on the wildernes on the eaft, & on the meadow or Swamp lotts on the weft.

more one parcell of land In the long lotts lyeing on the eaft Side of the great Riuer Containing by estimation Fiue Hundred & Ninety Acres abutting on m^r John Allyns land on the North on thomas Barnes his land on the Sowth, on the

Swamp lotts on the east, & on the wilderneys on the west.
June 1666.

October the 3.
1655

[541] The copy of an Indenture between Elizabeth Silivant of Newhaven Widdow & John Cole of Hartford.

This Indenture Witneseth that I Elizabeth Silivant of New Haven Widdow doe by these p^resents Alyan Bargain & Sell & by these have bargained & fould unto John Cole of Hartford all that my house & homelott wth all meadow & land & accomodacons belonging & apptaining unto the same: And in confideracon heerof I the sayd John Cole doe heerby pmise to pay or cause to bee payd to the sayd Elizabeth or her Assignes the iust & full fomm of fifty eight pounds in wheat & pease at 3^s & 4^s that is to say 4^s wheat & 3^s pease & the sayd payment of fifty eight pounds to bee fully fatiffied & payd in maⁿer & form following that is to say twenty nyne pounds at or before the twentieth day of Aprill next ensuing the date heerof & the other twenty nyne pounds at or before the twentieth day of Aprill 1657. And for the sure & true payment heerof Wee have heerunto set our hands this third day of Octobr: 1655

Elizabeth Sullivane

wth the sayd house & accomodacions is also at the same price of 58^l allowed a bed ftead & a table.

John Cole

Received of the summe above specified by order from m^r Goodyear and upon his accompt the summe of forty nyne pounds tenn fhillings July the 3. (57)

For me Henry Wolcott.

one Percell of land In the oxpature which he Bought of M^r John whitting Deacon Edw: Stebbing & others. Containeing by estimation about Eight Acres (be it more or lesse) abutting on the high way leading to wethersfeild on the west on m^r Haines his meadow on the East on Philip DAVIS land on the North on m^r Hopkins oxpature on the Sowth:

one parcell of land which he Bought of Thomas Hofmore Containeing five roodes be it more or less lyeing in the Forty Acres belonging to the Sowth meadow & is-grafs grownd & abutts on John whites land on the North upon Thomas Seld-

recorded:
Janu: 11. 65.

recorded feb:
17. 1673

ings land on the Sowth and vpon Benjamen Harbors & a Swamp on the west & upon Thomas Hofmors land on the East, as appears by a writeing dated July 26: 167[1.]

one parcell of upland which he Bought. of John Willcox Containcing by estimation Seuenteen acres be it more or lefs abutting upon a pond in John whites Swamp on the east upon wethersfeild Bounds on the Sowth, on a high way lyeing on the west end of the oxpafure lotts on the west on Gregory wintertons land on the north as appears by a deed of Sale Dated Sept^r 18: 1666: Signed by John wilcox & witnessed by James Steele & Bethia Steele. recorded
feb: 20. 73.

one peice of land which he bought of m^r Sam^l. willys abutting on the High way east m^r willys his Home lott North & the Sd Coles houfe lott on the Sowth & on the west. as appears by a writeing under m^r willys his owne hand dated Feb: 1673 the Sd land Containes a rood: Recorded
feb: 20: 1673

more one parcell of land which he bought of James Steele lyeing in the forty acres which containeth by estimation Two acres more or lefs & abutteth on wethersfeild Bownds or John Coals land Sowth on John whites land west & on Thomas Standish his Island East on James Steels land on the North as appears by his deed of Sale dated february 18. 1673. recorded
January 23
1674

[542] Land in Hartford wthin the Jurisdiction of Connecticut belonging unto Samuel Moody & his Heirs for eu^l.¹ Aprill, 7

one parcell of Meadow lying in the Sowth Meadow w^{ch} hee bought of James Enfing & Richard ffellowes w^{ch} was late the land of Richard Lyman abutting the land w^{ch} was late the land of his father John Moody North & the land of Gregory Winterton South & the Oxepafure West & the great pond East beeing all the meadow w^{ch} the aforefayd Richard Lyman had in that place contayning by eftimacion feaven acres more or lefs. 1658

One parcell of Meadow lying in the fouth Meadow w^{ch} hee bought of James Enfing & Richard ffellowes & was late

¹The first two parcels with marginal date are in the handwriting of William Andrewes, the third with its date of record in that of John Allyn, the remainder of the record in that of Richard Lord.

the land of Richard Lyman containyng by estīmacion twoe acres (more or lefs) abutting the Oxepasture West & the land of Nathaniel Ward East, & the land w^{ch} was late the land of his ffather John Moody North & the land of Joseph Migat South.

One parcell of land which was granted his father by The Town & part he bought of Georg Stocking. viz Twenty one acres of the Town & Three acres of Georg Stocking, & now by exchang wth Andrew Benton this 24 acres of land abutts on the high way on Rocky hill west & upon Steven Hopkins in part & on a high way in part on the North & on Andrew Benton his land on the east, & on land formerly Thomas Seldins now Nathaniel Coles on the Sowth: To these grant Test: Phillip Daus & Thomas Bunce.

recorded Decemb^r. 12: 1680.

This May Certifye all whome it doth or may Concern that by the desire & at the request of John Moody of the Town of Hartford on the 7th. day of aprill Anno Dom: 1701 I Caleb Stanly Surveighor of Lands for the County of Hartford in Connecticott Collony in New England did Measure & Lay out for the S^d John Moody One Certain Lott of Land, Scittuate on the East fide Connecticott River, in the township of Hartford aforesaid, and on the South fide of Hoccanū River, Containing One hundred & Twenty acres being in Length three miles, & in breadth Twenty Rods, which Sayd Lott is bounded with Land then in part newly Cleared, fenced plowed & Claimed by Solloman Andrews on the north with wilderneys undivided Land on the East, with another Lott of Land which (the Same day) I measured & layed out for Ensigne John Pitkin on the South and with Land belonging to the Said Solloman Andrewes on the west The w^{ch} Said Lott of Land the Said John Moody Claimeth to Have & hold as Defending unto him from his Grandfather John Moody formerly of Said Hartford Dec^d.

Attest Caleb Stanly Surveyor.

Entered from the originall Dec. 3. 1701

Land in Hartford wthin the Jurisdiction of Conecticut in New England belonging to James fforbas & to his Heirs ^{June: 7. 1658} for ew.¹

One parcell of Meadow lying on the East side of the great Ryū w^{ch} hee bought of John Crow contayning three acres (more or lefs) abutting a pcell of land belonging to the fayd John Crow North the great Ryū West & Hockanum Ryūets mouth & pt of the Riūet South.

One parcell of Vpland on the East side of the great Riū w^{ch} hee bought of John Crow contayning by eftimacon twenty acres (more or lefs) abutting the land of Edward Andrewes South, & the great Ryū west. & the great lotts East & upon land of the fayd John Crow & crooked Harbour North.

Nouember 23th 1660 John Crow & Jeams Forbs did mutually agre y^o Sd Jeams Forbs did relinquish his right in y^o Two parcels aboue & Jn^o Crowe accepted of them again & took them into his pofsefsion again.

John Allyn register.

more one parcel of mead: which he bought of John Crowe lying on y^o east Side of y^o great riuier Containing by eftima- ^{1st Decem:} _{60:} tion about Nine or tenn acres & abuts on y^o great riuier west on John pan[trys] land North & Sowth & Comon land east:

John Allyn regist[er]

[543] Land In Hartford upon the Riuier of Conecticut Belonging to Cristopher Crow & his heirs for ever.²

One parcell on which y^o Sayd Crifto: Crow: his now dwelling howfe, or houfes Standeth, which he Bought of William Haires of Hartford Contayning By eftimation one ^{1659:} _{Apr: 19th:} Acre & Two Roods be it (more or lefs) abutting on the high way leading to Winfore Sowth on Nicholas disbro his land west on W^m Kely his land North on Benjamin Burre Rob: Sanford & W^m Kelys ther lands east.

¹The first two parcels with marginal date are in the handwriting of William Andrewes, the remainder of the record in that of John Allyn.

²This record is in the handwriting of John Allyn, as are nearly all the records of land which follow it. A few in the handwriting of Richard Lord will be noted as they occur.

more one parcel of wood land which he bought of W^m Heirs Containing by estimation five acres and is in a greter parcel of land which was giuen to the Sd heirs Andr: Sanford & w^m Clarke, by y^o Town of Hartford & abutts on John Holloway Sowth Comon land North, m^r Stones land east & Ben: Burrs weft: Thefe Two parcells of land aboue Sold Nath: Butler Aprill: 17th: 68.¹

Land in Hartford vpon Conecticut Belonging to James Forbes & his heirs foreuer²

One Parcel of upland which he Bought of m^r W^m Westwood lying on y^o east Side of y^o great riuer Containing by estimation Ninty three acres & is fifteen & halfe Rod Wide & abutts upon John Crowes land Sowth y^o meadow Swamp west & m^r Westwoods land North & y^o end of y^o Bownds east: recorded march y^o 11th: 61: this percell is fifteen rod & a halfe wide & is Ninty Three Acres: & lyeth next m^r Crowes land:

more one parcell of land which he bought of Daniel & Nath Crowe lying on the east Side the great Riuer & is Swamp Containing by estimation Six acres be It more or lefse & it is abutted on land of m^r John Pantrys Sowth & on Thomas Clarkes land west & on his own land North & m^r Crowes land East as appeares by their deed dated March 17 168 $\frac{3}{4}$ acknowledged before John Allyn Afsist & then recorded I say March 17. 168 $\frac{3}{4}$.

[544] Land In Hartford upon the Riuer of Conecticut Belonging to William Loueridge & his heirs for euer.³

One parcell Which he Bought of Andrew Warner of Hartford on wth a mefsuage or tenement now Standeth Containing by estimation Two Acres be it (more or lefs) Abutting on the high way lying on the Sowth Side of the litle Riuer on y^o North, on the high way leading from Georg Steeles into the Sowth mead on y^o Sowth, on Sam: Wakeman his land one the east on Nath: Warde his land west:

Nouem: 29:
1659

¹The last sentence is written with different ink from the rest of the paragraph.

²This record is in the handwriting of John Allyn.

One Parcell of Wood land wth he Bought of Andr: Warner Containinge By estimation thirty Acres be it (more or lelse) Abutting upon the high way that runs upon Rocky Hill on the east on M^r Willys¹ his land on the Sowth & on Comon land on y^e west on John white his land North.

I Robert Hayward of Hartford as an attorney for Mef- teef Marey Sreat haue receiued of William Leueredg of Hartford five pownds Six Shillings & a penny which Ballenceth all acco^{ts} & Bills Between mee William Leueredg & mef- tref Mary Sreat from the Begining of the world unto this day as witnefs my hand this 14th of August 1665

Teft: Jacob Caruer

Robert Hawert

Joseph Calley

Robert Hayward produced a letter of Attourney beareing date the 10th [of] August 1663 Sighned By M^{rs} Marya Screeck & Witnefsed By Mofes Delucena, & N: Bayard whereby She hath Impowered him the Sd Hayward to receiue all Such debts as are due unto her in the afoar Sd Colony of Conecticut as attefts John Allyn Afsift of his Maj^{ties}: Collony of Conecticut.

Hartford August: 30th 1665.

This is a True Coppy of y^e origanell Receipt Being Com- pared there wth this 30th of August 1665

John Allyn register.

Land In Hartford upon Conecticut belonging to [Sa]rah Crook & her heirs and afsignes foreuer

One parcell which She bought of Samuel Hale lyeing in the long lotts of the east Side the great riuier containyng October 13. 85. This Sold to m^r w^m pitkin. Twenty fower acres be it more or lefs & abutteth on Rob^t Dayes land North & Thom Hales land Sowth, on the comon on the east & the Swamp lotts west. as appears by a deed of Sale dated the 19th of March 1672 Signed by Sam^l. Hale & witnefsed by Richd Smith & W^m Tryan.

more one parcell of land which She bought of m^r Sam^l willys lying on the east Side of the riuier containing by estima-

¹First written "Nath ward."

tion Two Hundred acres be it more or less, Abutting on the west by a brook adjoining to land belonging to Thomas wadsworth, on the Sowth by land belonging to Hartford Schoole North by land belonging to henry Arnold & East by m^r Willys his land, The land being about forty Rod wide, as appears by a deed of Sale Dated June 26: 1680 Signed By S^d Samuell willys & ruth willys witnesed by Ann Leete & Richd Risly & acknowledged before W^m Leete Gouverno^r recorded June 30 1680

[545] June 12th 66 it was agreed the 1st lotts drawn Should ly next windsor Bownds & so Successiuly: & that the wast lands Shall belong to those lotts of vpland againft Home it doth lye:

The lotts fell in this order.

The upland on the East Side y^e Riuer next to windfor Bownds:¹

		Acres
[Sold] T. Burnam	: I : Caleb: Standly	108
Sold T. Burnā	John Marsh	072
	Tho: Blachley	12
Sold S. Gaynes	W ^m : Hide	60
Sold m ^r westod	Tho: Spencer	45
	John warner	18
	Rob: wade	18
Burnam:	Rich: Church	060
	W ^m Pratt	24
Sold Caleb Standly	Tho: Standly	126
	John Brunfon	30
Sold W ^m	m ^r : Alcott	96
Sold W ^m	Thom Stanton	48
recorded	John Allyn	200
recorded	m ^r John: Crowe	590
	Thom Barnes	18
	Rob: day	42

¹ This list is written in three columns on the original record. Although it is all in John Allyn's handwriting, it is apparent that the marginal notes were added at different times after the record was first made.

OF LANDS IN HARTFORD

493

Sold Sara Crook:	Sam ⁿ Hall	24
	Thom Hall	030
	John Hallaway:	18
	Edward: Stebbing	}
	Seth: Grant	
	Tho: Scott &	
	John Bidoll	
recorded to Tho Bunce	Steuon Post:	90:
	This to Abram post by gift of his mother ¹	
Sold m ^r pitkin	Rich webb &	}
	John Higinfon to	
	Bart: Barnard	
recorded to m ^r elcot	W ^m : Heydon	42
	wid: Betts	12
	John Purcass	18
	John Skinner	66
	John Barnard	72
	John olmsteed	12
	Dan: Garrad	18
	m ^r Stone	120
	Nich: Clarke	39
	w ^m : Phillips	24
Sold to phillip	W ^m : Callfey	48
	John: Maynard	42
Record:	W ^m : wadfworth	156
60 acres: of this	Rich: Goodman &	}
Sold Jos: epton	Edward Elmor	
Sold to phillips	Nath: Kelloge	18
	James olmsteed &	}
	Thomas Bunce	
Sold to m ^r pitkin & W ^m Goodin	W ^m Parker	036
	Math: Maruin	090
	Benja: Munn	024
	Benja Burr	018
	Rich: olmsteed	030

¹ This sentence has been crossed out in the original record.

Sold widow Spencers 90 acres to richd cafe	m ^r pitkin for wid Spencer & Tho: Root	} Acres	114
	24: Acres of this sold John Bidoll:		
	Nath Ely: Sold Bidoll:		60
	John Bidoll for John Clark Tho: woodford & John Genings	} Acres	126
Sold John meekins	Nich Disbroe		18
	W ^m Cornwell		24
	W ^m Rufcoe		105
Sold John meekins	Nath Barding		18
	Tho Birchwood		78
	John Pratt		84
	m ^r w ^m weftwod		240
	John Pantry & Stephen Hart	} Acres	375
recorded	m ^r Crowe Second diuifion goes from that to the diuident lyne between the North & Sowth Side the Riuer ¹		

The proprietors that were present at the layeing out these lotts did Mutually Consent that there Shall be an high waye of fower Rod wide through all these lotts: which Shall be layd out By M^r John Crowe & W^m Pitkin as neer the Swampe & boggy meadow as Conueniently it may be.

[546] A Copy of y^e mill Rates recorded Feb: 13: 1659:

North Side: Rates Granted	1665:			1656:			1657:			every mans whole Sume.			
	1	Sh	dd	1	Sh	dd	1	sh	dd	ll	sh	dd	
m ^r : Tallcott	1	02	15	00	3	15	5	4	02	00	10	12	05
m ^r : Stone	1	01	01	03	1	7	8	1	5	7	03	14	06
m ^{rs} : Hooker	1	02	13	07	0	0	0	0	0	0	02	13	07
m ^r : Goodwin	1	00	00	00	3	19	9	2	16	5	06	16	02
m ^r : Wells	1	06	00	07	8	10	0	8	01	2	22	11	09
John: Crowe	1	05	16	05	7	16	10	7	12	2	21	05	05
m ^r : weftwood	1	03	02	06	4	7	1	4	1	4	11	10	11
m ^r : Lord	1	03	18	07	5	16	7	5	8	2	15	03	04

¹The above entries are written in three columns on the original record.

m ^{rs} : olcott	1	01	16	00	2	10	1	2	12	10	06	18	11
m ^r : Chaplen	1	00	05	02	0	7	1	0	04	00	00	16	03
W ^m : Wadsworth	1	02	10	00	3	10	4	3	06	10	09	07	02
W ^m : Lewes	1	2	05	00	3	3	7	2	15	05	08	04	00
Edw: Stebing	1	1	10	05	2	4	9	2	03	00	05	18	02
Tho: Standly	1	2	03	02	3	4	0	3	01	04	08	08	06
John: Allyn	1	2	13	10	3	19	0	3	12	09	10	05	07
Jn ^o : Pratt	1	1	06	06	2	4	0	1	18	08	05	09	02
Enf: Tallcot	1	2	01	05	2	18	6	2	19	08	07	19	07
Nich: Olmsted	1	1	12	11	2	7	10	2	06	10	06	07	07
Wid: Lord	1	0	16	3	1	4	3	1	02	08	03	03	02
Rich: Goodman	1	1	19	6	2	18	0	2	15	08	07	13	02
Barth: Barnard	1	1	12	10	2	9	4	2	05	03	06	07	05
Rich: Fellowes	1	2	4	4	5	19	9	5	12	09	13	16	10
Jn ^o : Maynard	1	1	7	10	1	13	6	1	13	05	04	14	09
Wid: Phillips	1	0	19	2	1	5	01	1	04	07	03	08	10
Jn ^o : Morrice	1	0	16	8	1	4	0	1	06	11	03	07	07
John: Marsh	1	1	00	10	1	11	10	1	09	06	04	02	02
Wid: Standly	1	0	15	4	1	0	6	0	00	00	01	15	10
Tho: Cadwell	1	1	05	0	1	18	9	1	15	05	04	19	02
Rich: Church	1	0	18	10	1	7	9	1	06	03	03	12	10
Tho: Spencer	1	0	12	9	1	0	5	1	04	03	02	17	05
W ^m : Callfey	1	0	16	2	0	18	3	1	04	03	02	18	08
Zach: Feild to W. Williams	1	0	14	7	1	3	6	1	11	09	03	09	10
Jer: Adams	1	1	5	3	1	18	01	1	11	09	04	15	01
Jasp: Gunn	1	0	15	6	1	15	5	1	11	05	04	02	04
Nath: Ruscoe	1	0	17	4	0	13	8	0	14	09	02	05	09
Nath: Barding	1	0	16	2	0	18	7	0	18	08	02	13	05
Seth Grants children	1	0	02	4	0	3	2	0	3	08	00	09	02

[547] North Side:	1655	1656	1657	euery mans whole Sammes									
Tho: Burman	1	00	13	06	01	04	03	01	05	03	03	03	00
Isack: Graue	1	00	14	08	01	02	09	01	01	00	02	18	05
W ^m : Edwards	1	00	08	09	00	16	01	00	15	05	01	19	11
John: Lyman	1	00	10	04							00	10	04
John: Hallaway	1	00	08	00	00	09	09	00	09	06	01	07	03
John: Stedman	1	00	13	05	01	00	08	00	15	09	02	09	10
John: Gilbert	1	00	06	09	00	10	02	00	14	05	01	11	04
Tho: Woodford	1	00	04	00							00	04	00
Ofi: Goodwin	1	00	06	09	00	10	04	00	07	07	01	04	08
Nich: disbroe	1	00	10	09	00	14	05	00	15	09	02	00	11

ORIGINAL DISTRIBUTION

Nich: Clark	1	00	10	00	00	19	00	01	00	04	02	09	04
Dan: Garrett	1	00	04	06	00	06	06	00	05	11	00	16	11
And: Sanford	1	00	06	05	00	11	07	00	17	00	01	15	00
Rob: Sanford	1	00	08	09	00	11	08	00	12	02	01	12	07
W ^m : Aires	1	00	06	00	00	03	04	00	15	09	01	05	01
W ^m : Clark	1	00	08	06	00	11	10	00	14	09	01	15	01
Dan: Pratt	1	00	12	06	01	11	10	01	11	09	03	15	01
Jn ^o : Yngerfol	1	00	03	06							00	03	06
Rich: Seager	1	00	05	00	00	05	11				00	10	11
W ^m : Williams	1	00	07	00	00	07	11	00	08	02	01	03	01
Adam: Nichols	1	00	04	05	00	06	06	00	06	03	00	17	02
Tho: Hubbard	1	00	04	06	00	08	09	00	13	05	01	06	08
Nich: Ackley	1	00	06	05	00	07	02	00	07	07	01	01	02
Tho: Warde	1	00	02	09							00	02	09
Simon: Lobdell	1	00	02	09	00	07	07	00	09	10	01	00	02
Josiah: Arnoll	1	00	02	09	00	03	09	00	04	00	00	10	06
m ^r Allyn	1	00	04	06	00	06	01	00	06	00	00	16	07
Rob: Lyman	1	00	08	04							00	08	04
Nath: Sanford	1	00	05	02	00	08	07	00	17	04	01	11	01
Ben: Bur	1	00	09	00	00	15	01	00	14	09	01	18	10
Rich: Walkley	1	00	02	09	00	03	09	00	04	00	00	10	06
Walt: Grey	1	00	02	09	00	03	09	00	04	00	00	10	06
Cristo: Crowe		00	00	00	00	09	03	00	11	02	01	00	05
Rob: Reeue		00	00	00	00	04	11	00	07	03	00	12	02
John Kelly		00	0		00	05	03	00	04	00	00	09	03
Bryant mogshe		00	0	0	00	03	09						
W ^m Goodwin		00	0	0	00	03	09	00	04	00	00	07	09
John Ginney		00	0	0	00	03	09	00	04	00	00	07	09
Rob: Days Land		0	0	0	00	09	03	00	08	10	00	18	01
Tho Butler					00			00	07	02	00	07	02
Joseph Arnoll					00	00		00	04	00	00	04	00

[547] A Copsy of the mill Rates recorded Feb 13: 59:

South Side Rates Graunted in	1655			1656			1657:			every mans whole Sume			
	l	Sh	dd	ll	Sh	dd	l	Sh	dd	l	Sh	dd	
m ^r : Webster	1	01	10	10	02	05	10	02	07	06	06	04	02
Capt: Cullick	1	01	13	10	02	15	03	02	11	02	07	00	03
m ^r : Hopkins	1	04	18	10	01	06	03	00	19	08	07	04	09
m ^r : Willys	1	04	04	06	05	15	10	05	17	04	15	17	08
m ^r : Fitch	1	04	07	03	05	07	11	04	12	01	14	07	03
m ^{rs} : Gibbons	1	02	16	02	03	16	04	05	02	11	11	15	05
Tho: Hofmore	1	02	19	07	04	03	08	04	10	07	11	13	10
m ^r : Haynes } children }	1	00	15	08	01	01	08	00	18	00	02	15	04

OF LANDS IN HARTFORD

497

And: Warnor	01 15 04	03 16 02	03 19 08	09 11 02
Jn ^o : White	02 12 07	03 18 03	03 14 01	10 04 11
Greg: Wilterton	02 06 04	03 07 09	02 16 05	08 10 06
And: Baccon	01 10 04	02 04 07	02 04 04	05 19 03
John: Barnard	01 07 10	02 03 10	02 05 00	05 16 08
m ^{rs} : moody	00 18 08	01 06 08	01 09 06	03 14 10
Jos: mygatt	01 15 04	01 11 09	01 07 02	04 14 03
Jaco: mygatt	00 04 06	01 00 00	00 14 01	01 18 07
Tho: Bunce	01 08 04	01 12 10	01 02 09	04 03 11
Rich: Butler	1 01 15 04	02 13 05	02 05 00	06 13 09
Georg { Jeams } Steell	01 15 01	02 04 03	02 00 04	05 19 08
Jams: Ensigne	01 02 00	01 12 09	01 08 06	04 03 03
m ^r : Andrews	00 15 02	01 06 08	01 05 03	03 07 07
Georg: Graue	01 02 00	01 09 09	01 00 04	03 12 01
Steph: Hopkins	00 18 08	01 03 10	01 04 11	03 07 05
Nath: Willett	01 02 04	01 12 10	01 07 02	04 02 04
Wid: Selden	00 15 07	01 00 09		01 16 04
Wid: Smith	00 08 04	Nafh 12 00	00 11 06	01 11 10
Rich: Lyman	00 18 11			00 18 11
Tho: Bull	1 00 18 01	01 05 03	01 10 10	03 14 10
Jn ^o : Langton	01 01 00			01 01 00
Georg Stocking	00 17 04	01 04 09	01 01 11	03 04 00
Wid: Wilcox	00 02 09	00 04 01	00 04 03	00 11 01
Jof: Easton	00 14 09	01 05 00	01 07 02	03 06 11
Jn ^o Baysey	00 14 04	01 01 09	01 00 08	02 16 09
Nath: Ward } to I Whiting }	02 15 04	03 19 00	03 14 05	10 08 09
m ^r varlett		01 04 10	01 07 07	02 12 05

[548]

Recorded Feb y^e 13th 1659:

Sowth Side Rates Granted	1655			1656			1657:			every mans whole Sume
Fra: Barnard	00	16	08	01	09	09	01	02	08	03 09 01
W ^m : Paterigg	00	12	00	01	01	09	00	19	08	02 13 05
Jona: Gilbert	00	15	10	00	16	05	00	13	05	02 05 08
Tho: Bird	00	18	00	00	12	10	00	12	06	02 03 04
Jn ^o : Arnol	00	15	00	01	02	04	01	01	04	02 18 08
Tho Catlin	00	17	05	01	05	02	01	04	11	03 07 06
Tho: Watts	00	13	04	01	00	00	01	00	04	02 13 08
Jn ^o : Biddell	00	12	06	01	00	10	01	01	00	02 14 04
Rob: Bartlett	00	05	03							00 05 03
Paul: Peck	00	11	10	00	17	00	00	19	00	02 07 10
Ben: Harbor	00	08	11	00	13	10	00	14	09	01 17 06

Rich: Billing	00 06 06	00 09 10	00 07 07	01 03 11
Phil: Daues	00 08 07	00 12 05	00 16 09	01 17 09
Jn ^o : Coal Carp	00 14 10	00 19 02	00 17 08	02 11 08
Tho: Graue	00 07 08	00 10 02		00 17 10
Tho: Whaples	00 05 06	00 07 08	00 07 07	01 00 09
Nath: Grenfmith	00 04 06	00 10 09	00 13 01	01 08 04
Tho: Standish	00 03 00	00 03 11	00 04 04	00 11 03
Steph: Daues	00 03 02	00 07 02	00 07 11	00 18 03
Jam: Northam	00 12 06	00 18 03	00 18 04	02 09 01
Edw: Andrews	00 05 06	00 07 10	00 06 06	00 19 10
Wid: Richards	00 01 02			00 01 02
Jn ^o : Richards	00 05 06	00 10 00	00 10 02	01 05 08
W ^m : Hill	01 01 00	01 11 09	02 04 03	04 17 00
Jn ^o : Butler	00 02 09	00 04 10	00 04 06	00 12 01
Symon Smith	00 02 09	00 04 11	00 05 03	00 12 11
Jos: Smith	00 02 09	00 04 11	00 05 06	00 13 02
Jn ^o : Bayley	00 02 09	00 04 11	00 05 06	00 13 02
Edwa: Granis	00 02 09	00 09 10	00 09 02	01 01 09
Jn ^o Coal farm ^f	00 0	03 14 05	03 16 05	07 10 10
Jeam: Bird		00 09 06		00 09 06
W ^m Blumfeld	00	00 19 04	00 14 09	01 14 01
Andr: Warner Jun ^r		00 09 00	00 08 10	00 17 10
Sam: Richard		00 03 09	00 04 00	00 07 09
Gab: Linch		00 03 09	00 05 03	00 09 00
Wid: watfon		00 10 09	00 10 02	01 00 11
Wid Watts			00 09 06	00 09 06
Pater: Hogan			00 04 00	00 04 00
Japhet Indian			00 01 00	00 01 00
W ^m morton			00 04 00	00 04 00
John merils			00 04 00	00 04 00

[549] The Rate Graunted in 1655: was a rate of one Hundred & forty two pownds Seuen Shillings and a penny & was made the 18th of February: 55: By M^r Sam: Willys m^r Sam ffitch & m^r Rich: Lord

The Rate Graunted in 1656: was a rate of two Hundred & Seuen pownds fifteen Shillings & fue pence & was made the 18th of Feburary 56: by W^m: Westwood: Nath: Warde Georg Graue & John Allyn.

The Rate graunted in 1657: was a rate of two Hundred & one Pownds Sixteen Shillings & Ten pence, & was made

the 23th of January: 1657: by William Westwood John Allyn
& Georg Graue

The Names of Such Inhabitants as haue right In vndiuided
Lands.

	m ^r John: Haines	Thomas Lord Sen ^r
	m ^r George willis	John Skinner
	m ^r Edward Hopkins	John Marsh
	m ^r Thomas: Wells	Richard Lord
5	m ^r John: Webster	Richard Webb
	m ^r Thomas: Hooker	John Maynard
	m ^r Samuel: Stone	W ^m Kellfey
	m ^r W ^m : Goodwine	Jeramy Addams
	m ^r W ^m : Whittinge	Robert Daye
10	m ^r Mathew: Allyn	Thomas Seymore ¹
	John: Tallcott	Thomas Spencer
	James: Olmsted	Nathaniel Richards
	William: Westwood	Richard: Lyman
	William: Pantrey	Joseph: Mygatt
15	Andrew: Warner	W ^m : Blumfeild
	John: Steele	Richard Butler
	Nathaniel Warde	Georg: Graue
	John White	Arthur Smith
	William Wadsworth	W ^m : Hill
20	Thomas Hofmore	Thomas Olcok
	Thomas Scott	James Coale
	W ^m : Lewes	John Arnold
	W ^m : Spencer	Thomas Bull
	W ^m : Andrewes	Georg Stocking
25	Steuens: Heart	W ^m -Heyden
	John: Crow	Nicholas: Clarke
	John: Moodye	Thomas: Stanton
	Thomas: Standley	Thomas: Hales
	Timothy: Standley	Zachary: Feild
30	Edward: Stebbing	Thomas: Roote
	Andrew: Bacon	William Parker
	John: Bernard	Seth: Grant

¹ This name has been crossed out in the original record.

	Gregory Winterton	80	W ^m : Pratt
	Samuel: Wakeman		Samuel: Hales
35	W ^m Gibbons		Richard olmsted
	John Pratt		John Baysey
	Richard Goodman		Joseph: Easton
	Nathaniel Elly		Thomas Selden
	W ^m Rufcoe		Frances Andrews
40	James: Enfigne		Richard Church
	John: Hopkins		W ^m : Hide
	George: Steele		Richard Wrifley
	Steuens: Post		William Holton
	Thomas Judd		Rob: Bartlett
	Thomas: Birchwood		Edward: Elmer
	John Clarke		Jonath: Ince
	Math: Maruill		John Willcox
	W ^m : Butler		John Higginfon

This is a true Coppy Taken out of the Towne book & Compared there wth Feb: the 5^t 1665 ¶ me John Allyn register

[550] Land In Hartford upon Connecticut Belonginge to y^e States of England (it Being their part of land Seized by Capt: Jn^o Vnderhill wth formerly Belonged to y^e west India Compañy, of Amsterdam in North Holland:

One parcell lying in y^e Sowth Mead: Containing by estimation one Acre (be it more or less) and abutteth on y^e landing place in y^e litle riuer on y^e east & y^e litle riuer on y^e North, on m^{rs} Gibbons & Gregory wiltertons land on y^e Sowth

more one parcell lying in y^e Sowth mead: Containing by estimation one acre & a Halfe (be it more or less) & abutteth on Capt: Culletts, land East, on y^e high way leading from y^e mead: gate to y^e Indian land Sowth, & on Capt: Lords land west: These parcels of land are now in y^e occupation of Nath: Willet: of Hartford recorded Agust 26: 1660: p me John: Allyn register

Sold to John Gilbert march 11th 63

The Names of Such Inhabitation as were Granted lotts to haue onely at The Townes Courtesie wth liberty to fetch wood & keepe Swine or Cowes By proportion on the Common.

John Brunfon	John Morrice
John: Warner	Nath: Barding
Will: Cornwell	John Gennings
Thomas Woodford	Paule Peck
John Biddell	Georg Hubbard
Ralph Keylor	Thomas Blifse Sen ^r
Thomas Lord Jun ^r	Thomas Blifse Jun ^r
John Hallaway	Edward Lay
Nathaniel Kellog	Thomas Gridley
Thomas Barnes	John Sables
Richard Seymore	John Peirce
John Purcafse	Giles Smith
W ^m : Phillips	Richard Watts
Nicholas Disbroe	William Westley
Benjamen Burre	Thomas Richards
Hofea: Goodwin	Henry Walkeley
Robert Wade	Thomas Vpfon
John olmsted	Widdoe Betts
Benjamen: Munn	Thomas Bunce
Daniel: Garwood	Will: Watts ^t
John: Hall	

This is a True cōpye taken out of the Towne Booke & Compared there wth Feb: 5^t 1665: Ɔ me John Allyn register

[551] Land in Hartford vpon Conecticut belonging to Thomas Butler & his heirs for euer:

One parcel of land lying in y^e west feild w^{ch} he Bought of W^m Leawes w^{ch} land was Sometime y^e land of Zachary feild Containing By estimation three Acres & a half (be it more or les) abutting on y^e land of m^r Tallcott & y^e Hyway North on y^e ventrus feild west on Zachary feild his land Sowth on a hyway leading to m^r Allyn's land east:

more one parcel of land on which his dwelling house Standeth wth out Houfes yards & Gardens therein being Con-

¹These names are in three columns on the original record.

taining by estimation Two Roods (be it more or lefs) & abutts on Rob: Sanfords land on y^e North on Rich Churches land on y^e Eaft on y^e high Way leading to windfor on the Sowth on his one land w^{ch} he Bought of Sam: Church on y^e weft: the aforefd parcel of land &c was giuen him by his Father, Rich: Butler

More one Parcel in the North mead Giuen him by his Father Richard Butler Containing by estimation three ackers Two roods (be it more or lefs) & abutts on W^m Westwoods land on y^e North & Eaft & on y^e neck of land on y^e weft & on John Clough his land on the Sowth:

‡ distri-
buted to
Cornelius
Hurleburt

More one parcel in y^e Cowe pasture Giuen him by his Father Richard Butler Containing by estimation three Acres Two roods (be it more or lefs) & abutts on the west Feild & on thom: Standly & Richard Goodmans land & on y^e pinefeild on y^e Sowth & on the land now Comon on the North & on y^e neck of land on the Eaft & on y^e litle oxpasture on y^e weft:

More one parcel in the west feild Giuen him by his Father Rich: Butler Containing by estimation Two Acres (be it more or lefs) Abutting on the High Waye leading from the cowpasture to m^r Allyn's land on y^e eaft on his one land on the North on y^e ventrus feild on the west & on Andrew Sanfords land on y^e Sowth.

march 16: 67:

more one percell of vpland which he bought of Nath Standly lyeing In the venturers feild Containing by estimation Fower Acres one Rood eight parches (be it more or lefse) abutting on the west Feild on the eaft on Robert Reues land Sowth on a high way leading from the cowpasture to the Swamp on the west & on the Cow pasture on the North.

march 31: 68:

more one percell in the west feild which he Bought of Captⁿ. John Tallcot lyeing in the west feild Containing by estimation half one Acre & Ten rodd be it more or lefs) abutting on Captⁿ: Tallcotts land North & on the Sayd Thomas Butlers west feild land Sowth & eaft & on the venturers feild on the west

more one parcell of land lyeing in the west diuifion being about Seventy acres & is all that land with in these abutments on farmington Bownds on the west on John Marshe his land on the East on m^{rs} wells her land Sowth the line between m^{rs} wells & this lott being an East & west line & on the high way by windfor Bownds North, this parcell of land is eighty rod wide East & west & one Hundred & forty rod long North & Sowth

‡ Distributed to Cornelius Huriburt & by him Sold to abra: merila

recorded March. 10: 167‡

more one parcell of land lyeing in the Neck of land which he bought of W^m Burnam the Sayd Butlar his heires & afsignes being to maintaine the fence on the west end for ever the Sayd land containes about Three acres be it More or lefs & is all that land abutting west on the Comon fence. east on the long meadow North on Georg knights land Sowth on Capt John Allyns land, as appears by his deed dated 17 Sept^r. 1681. acknowledged before Majo^r John Tallcott January 5. 1681

more one parcell which he reced of his father Deacon Richd Butlar lying within the long meadow Containing about Six acres more or lefs & abutts & abutts on Barthleme Barnards land west & his own Meadow land east on Nath Standly Sowth on Aron Cookes land on the North as appears by his deed dated Decemb^r 4: 1681 acknowledged before W^m Leete Gov^r: January 4th 1681

& recorded January 13. 1681.

[552] Land In Hartford vpon Conecticut belonging to Nathaniel Butler & his heirs for euer.

one parcell of land with a Mefsuag or Tenement Standing thereon containing By eftimation one Acre & Two Roods (Be it more or lefs) abutting on the high way leading to windfor Sowth on Nicholas Disbroughs land west on W^m Callfey his land North, & on W^m callfey Robt Sanford & Benj: Burrs land east This Bought of Cristo: Crow:

Sold Sam^l Spencer: 1669.

more one parcell of woodland Bought of Cristo Crow Containing by eftimation five Acres of wood land be it more or lefs, abutting on John Hollaways land Sowth Comon land

Sold Sam^l Spencer: 1669.

North m^r Stones land east, Benj: Burrs land west, this parcell lyes Near the pines:

recorded feb: 24: 1669:

Land in Hartford which belongs to Thomas Butlar fen^r & his heires for euer:

One parcell which he Bought of William Burnam lyeing in the litle oxpasture It being Inclosed & containes by estimation eighteen acres be it more or lesf & abuts on land belonging to m^r Hooker m^r wadsworth & Deacon Stebbing east on a High way west on Majo^r Tallcots land and Samuel Olcots land & Nath Goodwins land North as appeares by his deed dated 19 Sept^r 1685 Then acknowledged before John Tallcot Afsist.

One parcell of land which he bought of mrs Mary Gilbert lyeing in the litle oxpasture & is Inclosed by fence & containes by estimation fowerteen acres be it more or lesf & is abutted on the Highway on the east & on land Sometime belonging to Zachery Feild on the west & on land Some times m^r wayes on the Sowth & on land Some time m^r Tho. Lords on the North. as appeares by his deed dated Sept^r 19th. 1685. then acknowledged before John Tallcot Afsist:

One parcell of land which he Bought of m^r Eliezer way lyeing beyound the Brickhil Swamp Containing by estimation Thirty Two acres be it more or lesf & abutteth & abutteth on land Some times Zachary feilds & Barth Barnard North & on a high way east & on the Highway leading from the Brick Hill fwamp towards the riuer Sowth, & towards the riuer west as appeares by his writing dated Aprill 2^d 1686 & Aprill 28. 1686 acknowledged before John Allyn Afsist & Then These 3 parcells aboue were recorded Apr 28 1686

Land in Hartford Belonging to Cornelius Hurleburt & his Heirs ffor Ever.¹

One peice or parcell of Land lying in the west Divifion w^{ch} he had distributed to him, out of his ffathers Thomas Butlers Estate by y^e County Court July 5th. 1690, as may

Sold abram
merrels

¹This record is in the handwriting of Richard Lord.

appear by record their it being the one halfe of the Seventy acres, given him in that Divifion & is abutted as in Tho: Butlers Record:

One peice of Land lying in the Cow pasture (being the one halfe of that alottin^t: belonging to his ffath^r. Tho: Buttler^s Estate lying in S^d. Cow pasture) w^{ch}. he also rec^d. in the Distribution of S^d Butlers Estate as will appear by the Court record, the peice of Land is abutted as in Tho: Butlers record:

[553] Land In Hartford upon Conecticut Belonging to W^m Williams & his heirs for euer:

one parcell of land w^{ch} he bought of Zach: feild wth a Juoe 19th: 1660: mefsuage or tenement Standing thereon Contayning by efti-
 mation Two Acres (be it more or lefs) Abutting on y^e high way east vpon W^m Phillips his land west upon land Belong-
 ing to John purchafs his Children North & on land w^{ch} Some time Belonged to of: Goodwin Sowth mortgaged to m^{rs} alcott

More one parcell of wood land lying in the litle oxpasture w^{ch} land was fome time the land of W^m Heaten & Containeth by estimation Six Acres be it more or lefs abutting on a high way lying in that oxpasture North and Sowth on y^e west, & on y^e Cowpasture east & on W^m Butlers land Sowth.

More one parcell of wood land lying in y^e litle oxpasture w^{ch} waf fome time y^e land of John Clark Contayning by eftimation fowreteen Acre (be it more or lefs) & abutteth on a hyway lying North & Sowth In y^t oxpasture on y^e east & on Zach: Feild his land west on Thom: Birchards land Sowth & on Thomas Lord his land North:

More one parcell of land In y^e Cow pasture Contayning By eftimation eleuen Acres three roods & Twenty parchef be it more or lefs & Abutteth on Zach: feild his land east on Rich: Lord his land Sowth on land fometime belonging to W^m pratt on y^e North:

more one parcel of land lying in y^e west feild Containing by eftimation Two Acres (be it more or lefs) & abytteth on

Sold to Sam:
olcott:

Sold to Sam^a
olcott

Sold to
Sam^l olcott

Sold to
Sam^l olcott:

Sold to
M^r Lord:

a high way East on Capt Tallcotts land North on y^e ventru^e feild west on Rich: Churches land Sowth:

These five parcels of land w^m Williams hath purchas^d of Zach: Feild wth all his Interift In Hartford milne: Hartford June 19: 1660. John Allyn register

At a Towne meeting at Hartford the 3^d of october 1662 The Town by there vote gave unto W^m: Williams:¹

one parcel of land lying at podunk abutting on John Morrice his land on y^e fence on y^e Sowth on y^e Great riu^er on y^e West on y^e upland east & on land now In y^e management of Thom: Burnam: wher y^e fort Stood on y^e North:

march 6th 66th

W^m Williams hath mortgaged all his land on the east Side of the great Riu^er wth all the appurtenances there to belonging to m^r Thomas olcott & his heirs &^e for the payement of Thirty pownds &^e. In fower years from the date hereof as appears By a writting at large Subscribed by the Sayd w^{ms} & witness^d by Sam^l. olcot & William Pitkin dated march the 5: 1665.

March 18: 167th: m^r Tho: Olcott personally appeared & acknowledged himselfe Satisfyed this mortgage aboue written & ordered a Vacatt to be annexed hereto: as attests.

John Allyn register

more one parcell which he Bought of Caleb Standly lyeing on the east Side of the great Riu^er containeing by estimation one Hundred & Twenty Six Acres be it more or less abutting on the Indians land on the west, the comons on the east, & on land Sometime W^m pratts on the North, & on John Brunfons land on the Sowth, This I acknowledg I haue Sold to w^m Williams as witness my hand Decemb^r. 29: 1672:

Caleb Stanly

Tert John Allyn recorder:

June 28: 66:

more one parcell of land which he Bought of Thomas Stanton Contayneing by Estimation forty eight Acres lyeing near podunk abutting on m^r olcotts land on the North, & on m^r Allyns land on the Sowth on the comons on the east, & on the Swamp or the Indians land west.

¹ See *Hartford Town Votes*, page 139.

more one parcell of land which he Bought of m^r Thomas olcott Containing by estimation Ninety Six Acres be it more or lefs abutting on his own land on the Sowth & on his or podunck Indians land west on John Brunfons land North on the Comon land on the east: Decem 30: 72.

more one parcell of land which he Bought of John Church lyeing in podunck Swamp containeing by estimation five Acres more or lefs abutting on the great Riuer west on the long lotts on the east & on John Morrice his land North & Bartho: Barnard land Sowth: as by a deed of Sale dated Aprill 16: 74: & Aprill 17 acknowledged before John Allyn Afsift: may more fully appeare.

[554] Land In Hartford upon conecticut Belonging to Nath: GreenSmith & his heirf foreuer

One Parcell of Swamp lying neer podunk w^{ch} he Bought ^{1660:} of W^m Aires Containing By estimation fower Acres (be it more or lefs) & abutteth on y^e great riuer West & on Comon land east: on Jasper Gunns land on the North on John maynards land on y^e Sowth:

more one parcel of upland Containing by estimation fower-teen Acres (Be it more or lefs) abutting on y^e high way leading to farmington on y^e west^{ly} & on y^e oxpature Easterly on Nath: GreenSmiths one land North east & on Sam: Moodys one land Sowth: this parcel of land Nath GreenSmith hath purchafsed of Sam: Moody of Hadly, wth all y^e appurtenances appertaining therto: march y^e 26th: 1662: recorded Aprill y^e eighth one thowfand Six Hundred Sixty & Two

more one parcel which he bought of Richard Lyman Being upland Containing By estimation eight Acres (be it more or lefs) & abuts on y^e high way leading from Georg Steels to the great Swamp on the west on m^r willys his land east on land belonging Sometimes to W^m: Hill North on land which he bought of Sam: moody on the Sowth: purchafed January 24th: 61: & recorded Aprill 16th: 1662:

Land In Hartford upon Conecticut belonging to w^m Williams & his heirs for euer.

One parcell of land which he bought of John Pantry which was part of John Brunfons lott containeing by estimation eighteen Acres be it more or lesfs abutting upon the Indian land on the west on the comon east on w^m Williams own land on the Sowth & on Thomas Burnams land on the North: recorded August 12 1674: John pantry being present & acknowledging his grant: before me John Allyn Afsift this land lyes on the East Side the great Riuer neer podunck:

more one parcell of land which he Bought of Barthlome Barnard lyeing on the east Side of Conecticut Riuer containeing by estimation eighteen Acres be it more or lesfs abutting on John Warners land on the North, & on John Church his land or land Sometimes Richard Churches on the Sowth on the Indian land on the west & on the commons on the East: recorded May. 1. 1675.

more one parcell of land which he bought of John Pantry containing by estimation Twenty fower acres be it more or lesfs & abutteth North on land Sometimes belonging to Richard Church deceafsed & East on the wilderneys & Sowth on other land of the Sayd W^m Williams, & west on the Indians land which parcell of land lyeth on the East Side of the great Riuer & was Sometimes W^m Pratts.

more one parcell of land which he bought of John Pantry & lyeth on the East Side of the great riuer, & contains by estimation eighteen acres be it more or lesfs & abutts North on land belonging to Thomas Spencer east on the wilderneys Sowth on land Some time belonging to Roberd wade west on the Indians land, These Two laft parcels of land were Confirmed to him by a deed dated 2^d of march 1675. witnessed by m^r Pitkin & Joseph walker, acknowledged before Major Tallcot: & recorded March 14: 167⁵:

more one parcell of land which he bought of John Hallaway lyeng in podunck Swamp contayning by estimation fower acres be it more or lesfs, & abutteth on the great riuer on the west on the long lotts on the East on Rob: Reeue on the Sowth & Barthlome Barnards land on the North. as appears

by a deed dated March 17th 167 $\frac{6}{8}$: witnessed by Thomas Allyn & Hana Allyn, acknowledged before John Allyn Afsitant.

recorded march 17 167 $\frac{6}{8}$

more one parcel of upland which he bought of Capⁿ: Allyn lying on the east Side of The great riuer containing about one hundred acres & abutts on the Sayd W^m williams land on the west & North & Tho Adkins land Sowth & the wildernes east as appeares by his deed dated December y^o 8th 1684 then acknowledged by Sd Allyn & recorded

[555] Land In Hartford vpon Coñecticut Belonging to Paull Peck & his heirs foreuer:

One Parcell w^{ch} he Bought of James Enfigne lying in y^o Forty Acres Containing by estimation Two Acres (be it more or lefs) and abutteth on y^o great riuer on y^o East on James Enfigne his land west on Georg Graue his land Sowth on land Sometime belonging to John wilcox Sowth:

One Parcell of Swamp w^{ch} he Bought of Thomas Butler w^{ch} he reced By gift of m^r Sam: Stone Containing by estimation five Acres (Be it more or lefs) & abutteth on y^o great riuer east on m^r Sam: Stone his land west & on land sometimes Belonging to James Enfigne Sowth & is now paul pecks land: & on m^r Hooker his land North: recorded February y^o 14th (1660) In y^o p^rfence of James Enfigne & by y^o appoyntment of Thom Butler.

John Allyn: register:

One parcel of land w^{ch} he Bought of Rob: Bartlett Containing by Estimation Twelue Acres (be it more or lefs) & abutteth on Benj: Harbor & wid: westly and part of his one land East, & on his one land & Stephen Hopkins land Sowth & on m^{rs} Andrews & Tho: wattses land west & on Gregory winterton & John Bidduls land North: recorded this 21th of march: 16 $\frac{11}{12}$ in y^o p^rfence of y^m both: by me John Allyn register.

One parcell which he bought of Andrew Bacon containing about Two Acres (be it more or lefs) & abutteth on the great Riuer on the East on the North on land he bought

of Goodman Graues, & on land that he bought of Goodman Steel on the Sowth, & on the water on the west: this Grant was owned & confirmed By Nath Bacon 1671:

more one parcell of upland which he bought of William Hill containing by estimation Seven acres be it more or lefs abutting on a hy way east & vpon W^m Andrews & Steven Hopkins land Sowth & on land late W^m Blumfeilds on the west & on Robt Barlett & Benj: Harbors land on the North as appears by his deed dated the 7th of September 1655. this recorded. February 1st 1680.

[556] Land in Hartford Belonging to Thomas Burnam & his heires & afsignes for euer 1674.

One parcell which he Bought of John Marsh containing by estimation Seventy Two acres be it more or lefs & abutts on the Indian land west on the wilderness on the East, on caleb Standlys land that was¹ on the North, & on land of Thomas Blachlys on the Sowth, This recorded by order from John Marsh

One parcell which he Bought of Thomas Blachley on the east Side the great Riuer containing Twelue acres be it more or lefs & abutts on Thomas Burnams land formerly John Marsh on the North & on Samⁿ Gaynes his land on the Sowth on the Indian land west & wildernes east:

One parcell which he Bought of John Church containing Sixty acres be it more or lefs & abutts on land Somtim Rob^t. wades on the North & w^m pratts land on the Sowth on the Indian land on the West & comons East

One parcell which he bought of W^m Williams lyeing on the East Side of Conecticut Riuer Containing by estimation fower acres & one rood & abuts North, east, & Sowth, on other land of the Sayd Thomas Burnam & west on the comon fence. recorded May 23^d 1687

One parcell more which he bought of w^{ms} Williams lyeing on the east Side of the great riuer being Six rods in bredth & Three miles in length with the wast land appertaining there vnto being by estimation Thirty Six acres & abutteth

The two preceding words are interlined in the original.

North on land of aron Cookes east on the comons Sowth on the Sayd Thomas Burnams land & west on the Indians land recorded may 23 1687

One parcell more which he bought of w^m Williams lyeing on the east Side the great riuer containing by estimation halfe an acre be it more or lefs & is Ten rod in length from East to west & Eight rods in bredth & abuts North on land of Samuel Gaynes & East & Sowth & west on land of the Sayd W^m Williams as is all ready layd out & Bounded wth meer Stones recorded may. 23. 1687.

The Three laft parcells of land were past over by w^m williams to Thos Burnam by a deed dated Aprill 8. 1680 under his hand & Seale according to an award made by Robert Treat James Bishop & John Nash Esq^{rs} bearing date 17 day of october 1679.

One parcell of land which he bought of Richard Rizley lyeing on the East Side of conecticut Riuer containing by estimation Thirty one acre & a roode & is one Hundred rod North & Sowth & fifty rod east & west & the east lyne runns North & Sowth one Hundred rods from the east end of Sayd Gaines Cowyard or Stak yard & abuts on the Sayd Rizleys land on the east & on the Sowth & on the west & on land Sometimes m^r westwods on the North as appears by his deed dated february 11. 1687. Signed & Sealed by Sayd Richard Rizley & acknowledged before John Allyn on of the Councill the Same day. & recorded February 14. 1687.

[557] Land In Hartford upon Coñecticut Belonging to Rob: Reeue & his heirs foreuer: march y^e 16th (1660)

One Parcel of land w^{ch} he Bought of W^m Leawes of Newtown wth a mefsuage or tenement Standing thereon Containinge by estimation Two Roods (be it more or lefs) and abbutteth on Tho: Hubbard his land East a high way west m^{rs} Chaplens land Sowth & on y^e meeting houfe yard on y^e North:

This parcel of land wth y^e Tenement Standing therin is morgaged to W^m Leawes of Newtowne for y^e paym^t of a Summe as is exprefsed in y^e morgage

March 25: 1665: W^m Lewes acknowledges himselfe fully Sattisfyed, & doth hereby releafe the Mortgage aboue recorded, unto Rob: Reeue & his heires foreuer

as attest John Allyn register

April 19th
1667

Seuerall percells of land which he Bought of Andrew Sandford: One percell of land on which a mefsuag or Tenement Standeth containing by eftimation one Acre & Two roodes be it more or lefs) abutting on the high way leading to m^r Allyns land west, on the high way leading toward windfor North east & on land that now is Rob: Sandfords Sowth & East

More one percell of Swamp lyeing near podunck containing by estimation fower Acres be it more or lefs) & abutteth on the great riuer west on comon land on the east & on the land of Henry walkly North & on the land of his owne Sowth.

More one percell of land lyeing in the west feild Containing by eftimation Fower Acres be it more or lefs & abutteth on the land of Captⁿ Tallcott or a high way leading to the Brick kill Sowth, & on another percell of his one land west & on Thomas Butlers land on the North & on a high way leading to m^r Allyns land on the east:

More one percell of land lyeing in the west feild or Brick kill Swamp containing by eftimation one Acre be it more or lefs and abutts on Richard webbs land on the East & on W^m Clarkes land on the Sowth and on land that was formerly Ralph keelors on the west:

More one percell lyeing in the ventrus feild containing by eftimation Six Acres & Twenty Eight parches be it more or lefs, & abutteth on Thomas Standlys land on the North, on his one land on the east & on the high way leading to the Brick Hill Sowth:

More one percell of land lyeing In podunck Swamp containing by eftimation fower Acres more one percell containing fower Acres more one percell containg fower Acres So that the whole now in podunck Swamp is Sixteen Acres (be it more or lefs) & lyeth now in one Intire percell, & abutts on the great riuer west on John Hallaway his land on the

North, & on the long lotts east, & on Benjamens Burrs land South.

More one percell in the bredg feild containing by estimation Six Acres (be it more or lefs) which Bridgfeild abutteth on the litle Riuer east, on the diuidend lyne Between the North & Sowth Side, Sowth, on the Common land North & West:

More one percell of wood land Containing fue Acres lying near the pines in a greater percell of Cristouer Crowes & william Clarkes.

More one percell of wood land in the Cowe pasture which was formerly Thomas Roots diuifision

[557] Land In Hartford upon Conecticut belonging to m^r Blackletch & his Heirs foreuer:

One parcel w^{ch} he Bought of m^r W^m Goodwin on w^{ch} his dwelling Houfe now Standeth together wth Seuerall out houfes Barns Stables eafments orchards Gardens there in Being, Containing by eftimation three Acres (be it more or lefs) & abutteth on a high way lying on y^e North Side of y^e Riueret on y^e Sowth & on a high way leading from y^e pallafadoe to y^e Centinell Hill on y^e west and on m^r Sam: Stones land on y^e east & on Jeramy Adams his land on y^e North:

Sold Jn^o.
Blackleach
his son¹

more one parcell of land lying on y^e west Side of y^e litle riuer & Containeth by eftimation Twenty & eight Acres threeroods & Twenty and Eight parches (be it more or lefs) & lyeth in a greater parcel Containing about three Hundred Acres, & abutteth on y^e litle riuer east on y^e deuideing land Between y^e North & Sowth Side on y^e Sowth & on Comon land weaft & north:

Sold his
Son Jn^o
Blackleach.¹

This writing made y^e fuetenth day of may one thousand Six hundred Sixty & Two witnefseth that wheras John Blackleach Sen^r formerly of Boftown now of Hartford did Sell unto John west his then Tenent all the farm formerly Graunted by the Towne of Salem & giuen unto him by them with all y^e houfeing & all other Benifits their upon which farme afoar-

May 30th : 62 :

¹These marginal notes are in the handwriting of Richard Lord.

fayd was formerly in y^o occupation of Lawrence Leech being
 Scituat & lying in y^o Towne ship of Salem as more fully doth
 appear in a deed of Bargain & Sale made by John Blackleech
 afoarfayd unto y^o S^d John West to haue & to hould for-
 euer now therefore I elizabeth Blackleach
 wife of y^o afoarsd John Blackleach doe hereby acknowledg
 & consent unto & fully rattify & Confirm to y^o afoarfayd
 Bargain & Sale made by my now husband John Blackleach
 unto y^o Sd John west & all others Concerned In & by that
 Bargain and Sale aboute mentioned, as fully & effectually as
 I am any way able witnes my hand & Seal the day & year first
 aboute written by me Elizabeth: Blackleach

○ Seal

Signed Sealed and deliuered

In y^o prefrence of

John Allyn

John Tallcott

This writing made y^o 15th day of may 1662 witnesseth
 that w^{as} John Blackleach Senior of Hartford hath bought
 of Zachary feild one parcell of land Scituate lying & be-
 ing near to y^o uentrus feild being wthin y^o Township of
 northampt[on] containing by eftimation seuen acres be it
 more or lesf bounded by & abuting on Seuerall perfons lands
 as is further declared In a deed of Sale made by Zachary
 feild to Elifabeth Blackleach her heirs executo^{rs} Administrators
 & afsighnes to haue & to hold foreuer, Bareing date y^o 21:
 march 1661: & being recorded in y^o records of Northampton
 afoarfayd, & farther whereas John Blackleach afoarfayd hath
 lately purchasd of John Hubbard of y^o towne of Hadley
 for & in Confideration of threcore & Tenn pounds in hand
 payd by the Sayd John Blackleach unto y^o Sd John Hubbard
 one parcell of land containing by eftimation three Acres be
 it more or lesf lying & being in the Town of wethersfeild on
 Conecticut riuer abutting againft y^o high way East & againft
 y^o lands of y^o heirs of m^r Thomas Wells deceasd west the
 Sides againft the home lott of Josias churchall Sowth &
 lands of Thomas Curtis & & Thomas wickham North, together

wth y^e Barne a house a new frame & orchard wth all other Benifits & Stuff or timber theirupon, & prouided therefore as by a deed of Sale made by the Sayd John Hubbard to y^e Sd John Blackleach & to Elizabeth Blackleach his now wife, & to their heirs executors Administrators and afsighnes for- euer as by a deed of Sale Baring date y^e 1st of may 1662 further appeareth, & farther w^{as} y^e s^d John Blackleach hath purchas'd of m^r John rufsell of y^e Towne of Hadly for & in consideration of one Hundred Sixty & Two pownd in hand payd by the Sayd John Blackleach unto y^e Sd John rufsell hath Barganed & bought of y^e Sd John Rufsell all his lands together wth all y^e Benifits theirupon lying & being wth in y^e Township of wethersfeild whether they be meadow plowe or grafs grownd or Swamp Grownd or wood land, or by what name Soeuer they be called, being called & bounded so near as can be at y^e p^{re}sent declared as followeth Six acres and three roods be it more or less in y^e great meadow abutting on y^e high way Sowth the great riuer north, land of m^r Hollifter west & land of m^r Robbins deceas'd east more ten Acres of meadow Grownd be it more or less in y^e great meadow abuting on y^e high way north & east & land of m^r Smith deceas'd Sowth & land of y^e Town west, more two Acres in the beuore meadow abutting on y^e high way Sowth & East & land of west & land of north more ten acres be it more or less of and in y^e great dry fwamp abutting on y^e land of w^m Colefox North & land of Josias Churcchell east y^e high way west more 3 Acres & one rood of land in y^e great dry Swamp be it more or less abut- ting to haue & to hold the afoarsd parcels of land to John Blackleach & Elifabeth his now wife to them & to their heirs executors and afsighnes for euer; Look to y^e 561: page of this Book

[558] Land In Hartford vpon y^e Riuer of Conecticut December y^e 13th: 62: belonging to John Clough Jun^r & to his heirs for euer:

One Parcell which he Bought of Isack Graue late of Hart- Sold Barth: Barnard ford wth a mefsuage or Tenement Standing thereon wth

parcel of land was Sometimes y^e lotts of Thomas Bircherds, & John Clarke & Containes by Estimation Tenn Acres (be it more or lefs) & abutts on y^e land of Dan: Pratt w^{ch} he Bought of Nath: Rufcoe on y^e Sowth on y^e land of John Allyn on y^e weft on y^e land of John Stedman & W^m Williams w^{ch} they Bought of Zachary Feild on y^e North & on y^e high way east:

Sold Barth
Barnard.

More one parcell of wood Land which he Bought of Isack Graues containing by estimation thirty Two Acres (be it more or lefs) & abutts on y^e land of Zachary ffeild & Barthleme Barnard on y^e North, & on a high way leading from y^e Brickilne Swamp to y^e Riuer, on y^e Sowth & upon an other high way on y^e east & toward y^e Riuer on y^e weft:

Sold Barth
Barnard.

More one parcell of meadow w^{ch} he Bought of Isack Graue lying in y^e North meadow Containing by estimation eight Acres (be it more or lefs) & abutts on y^e land of M^r W^m Westwood on y^e North on y^e land of W^m Butler on y^e east on y^e land of Thomas Spencer on y^e Sowth, & on y^e Brook on y^e weft:

Lands in Hartford on Conecticott belonging to John Church fen^r & his heirs ffor Ever.¹

Distributed to
Rich^d. Church.

One peice or parcell of Land lying in the West divifion of Land, being his divifion their Containing Twenty Seven acres be It more or lefs abutting on John Merrils on the North on William Kelfy on the South on ffarmingtown bounds West & on hartford Com̄ons East. as p^r. the Copy of y^t divifion may appear, w^{ch} is Entered in fol: 590 in this Book.

Lands in Hartford belonging to Richard Church & his heirs ffor Ever.¹

Sold John
Merils & Abram
merills

One peice or parcell of Land w^{ch}. he had by distribution out of his fath^{rs} John Church, deceafed his Estate lying in the west divifion being y^t his fathers allottm^t. their Containing Twenty Seven acres & is abutted as in his fath^{rs} Coppy

Recorded Nov: 26. 1697

¹This record with its marginal note is in the handwriting of Richard Lord.

[559] Land In Hartford vpon Coñecticut Belonging to m^r John Blackleach Jun^r & his heirs for euer July 4th:
1661:

One Parcell which he Bought of m^r John Blackleach Sen^r one which his dwelling houfe Standeth together wth Seuerall out houfes Barnes Stables easiments orchards gaurdens therein beinge Containing by estimation three Acres (be it more or lesf & abutteth on a high way lycing on y^e North Side of y^e Riuerett on y^e Sowth & on a highway leading from y^e Palloesadoe to y^e Sentinell hill on y^e west & on m^r Sam: Stone his land on y^e east & on Jeramy Adams his land on y^e North: Sold m^r
wells

More one Parcel wth he Bought of m^r John Blackleach Sen^r lying on y^e west Side of y^e litle Riuer & Containeth by estimation twenty eight Acres thre roods & Twenty & eight parches (be it more or lesf) & lyeth in a greter parcel Containing about three Hundred Acres, & abutteth on y^e litle Riuer east, & on y^e deuideing land between y^e North & Sowth Side on y^e Sowth & on Coñon Land North & west: recorded July the fowerth one thousand Six Hundred & Sixty one: Sold m^r wells

This present Wrighting made y^e Twentieth of June one Thowfand Six Hundred Sixty & one Between m^r John Blackleach of Hartford upon Conecticut Merchn^t of y^e one part & his Son m^r John Blackleach of Bostown in y^e mafsachufets on y^e other part witneseth that y^e afoarsayd John Blackleach of Hartford for and In confideration of Two Hundred & forty pownds Sterling to him in hand payd or Security for y^e Same giuen by y^e afoarsayd m^r John Blackleach of Bostowne, haue graunted Bargained & Sold & by these presents doe graunt Bargain & Sell to and wth his Son John Blackleach afoarsd one parcel of a land wth a mefsuag or tenement Standing thereon together wth all other y^e houfes Barnes orchards Gardens pastures yarges therein being, the afoarsayd parcell of land is Situat in Hartford & containes by estimation three Acres (be it more or lesf) & abutteth on y^e hy way lying on y^e North Side of y^e litle Riuer Sowth on a high way leading to y^e Sentinell hill from y^e pallafadoe west on July: 16: 6s:
Recorded

¹ This marginal note is in the handwriting of Richard Lord.

m^r Samuell Stones land on y^e East, & on Jeramy Adams his land on y^e North, more one parcel of land being his proportion of wood land lying on y^e west Side of y^e litle Riuer, to haue & to hold all y^e afore Sayd parcels of land wth all y^e houseing offices Barnes Stables, easments orchards Gardens pastures Standing thereon, wth all other y^e Imunities & priuiledges of Comonage that doe or Shall of right belonge to y^e p^remises, from y^e day of y^e date hereof to him & his heirs foreuer wthout any lawfull eujction ejection or molestation from y^e afoarsd m^r John Blackletch Sen^r his executors Administrators & asignes or from any other person or persons claiming right by from or under his or their title or titles, warranting him his Son John Blackletch Jun^r for himself his heirs executors Adminiftrators & asignes to Saue him his heirs executors & Adminiftrators & asignes Harmless from all former Sales morgages Debts guifts Suits claimes arrereges & Incumbrances whatfoeuer arifeing by any act of his Concerning the premises, assureing him that he hath lawfull right & power to Sell y^e Premises & them therby to deliuer into y^e true pofsefsion of My Son John Blackletch Jun^r Giueing of him hereby lawfull right & power to record y^e p^remises to himself & his heirs foreuer In witness whereof y^e afoarsd m^r John Blackletch hath fixed his seal Subscribed & deliuered this writing wth his one hand y^e day & year aboue written

John Blackleach []

Sighned Sealed & deliuered

In y^e prefence of us

John: Allyn

John Barnard:

This is a true Copy of y^e origanell deed as atests

John Allyn: register

more one parcel of wood land which he Bought of John Crow lying In the west Side of rocky Hill containing By estimation forty Two Acres (be it more or less) abutting on m^r Hopkins land North on Thomas Hofmors land on y^e Sowth on comon land west, on Rocky hill on y^e east.

Look: 562:

Recorded January: 12th 1663

Sold John Plumbe
30 march 65

[560] Land In Hartford upon Conecticut belonging to William Clark & his heires for euer:

One Parcel of land wth he Bought of Enf: Nicho: olmfteed wth a mefsuag or tenement Standing there on together wth a Barn & orchard, y^e afoarsayd Parcel of land Containeth by estimation three Acres (be it more or lefs) & abutteth on a high way leading from y^e Cowe pasture into the old ox pasture, on y^e weft, on mr Allyns land on y^e east on a high way leading from y^e mill into y^e Country on y^e Sowth, on John morices Land on y^e North: Nou: 10th: 1660:

Decemb 23. 73
This parcel of
Land Sold
Nath Standly

Land In Hartford belonging to m^r John Blackleach his heirs & afigures for euer:

One parcell of land which he bought of m^r Siborn Niccols & is Twenty Six Square rod of land abutting on the high way leading into the Sowth Meadow on the North & on m^r Niccols his land on the Sowth & on the east & on m^r Blackleach his Home lott on the weft & is eleven rod & halfe in length & Two rods & one quarter in bredth as appears by a deed of Sale dated the 22^d of December. 1674. & acknowledged before John Allyn Afsistant.

[561] M^r John Blackleach Sen^r his records;

more the Sd John Blackleach purchasfd of the aboue named John Hubbard Nineteen Acres, be it more or lefs of & in the wett Swamp abutts againft the high way east & lands of Georg Woolcott Tho: Bunce & John Guteritg weft more one peice of land of and in the dry Swamp Containing one acre & half a rood be it more or lefs abutts on a way north and lands of Henry Buck Sowth as further appeareth by y^e deed of purchafs of John Hubbard aboue mentioned.

recorded
may 21th:
1662

Now Knowe ye to whome yes p^rints Shall Com that I John Blackleach Senior afoarsd for & in Confideration of certain lands In old England & in new england formerly Sold by y^e Sd John Blackleach which wear appoynted to be as a Joynter to y^e Sayd Elisabeth dureing her life & to her Issue, & allfo for and In Confideration of his loue unto his afoarsd wife Elifabeth, therefore the afoar Sayd John Blackleach doth

make ouer Confirm & eftablifh all y^e lands howfes & all other matters so purchafed as aboue rehearfed in this prefent wrighting of John Hubbard & John Rufsell after y^e death of y^e Sayd John Blackleach to haue & to holde unto y^e sd Elizabeth his now wife dureing her naturall life, and afterwards to her Six children to John Benony Solomon Elizabeth exercife and mary, to Such of them as Shall then be liueing, & to y^r heirs executors adminiftrators or afsighnes for euer & this I doe Confirm & Shall be ready and willing farther to Confirme by all means I am anie way able to doe witnefs my hand & Seall y^e day & year first aboue written

John Blackleach Seal O

Sighned Sealed & deliuered In prefence of

John: Allyn

John Tallcott:

The true Intent of this aboue writing is that y^e Six Children of y^e Sd Elizabeth Shall haue each an equall part each one of them as much as y^e other that Shall then be liueing after her deceafs written by me John Blackleach.

m^r John Blackleach his records.

I vnder written doe acknowledg my Selfe truly endebted vnto my brother in law John Blackleach of Hartford the full Summe of Sixteen pownds in currant Money of New England which Sayd Summ together with the Interest thereof after the rate of one penny on the Shilling p^a anum from the day of the date of thefe prefents vntill the Sayd Summe be fully payd I doe oblige my Selfe my heires executo^{rs} & Administrato^{rs} to pay unto the Sayd John Blackleach his heirs executo^{rs} Administrato^{rs} or afsighnes upon demand, & for the Sayd John Blackleach his father Security that the aboue Sayd fume together wth the Interift as it Shall be com due as aboue exprefsed Shall be well & truly payd I doe wth the free confent & approbation of my wife mary make ouer & mortgage all my right title & Interest in the reuerfion of that land & Eftate lyeing at wethersfeild giuen to my Sayd wife by my father m^r John Blackleach as more fully appears

in the records at Hartford as witnefs o^r hands & Seales
this day of Nouember 21. 1672:

Witnefs	Aaron Jefferd & a Seale	○
John Phawn	The marke of	
Edmond Hiorne	mary ○ Jefferd & a Seale	○

This is a True Coppy Compared wth. the originall March
12: 167 $\frac{3}{4}$ 79 me John Allyn register.

more one parcell of land with a mefsuage or Tenement
Standing thereon containing by estimation about Two Acres
be it more or lefs & is all that land with in thefe followeing
abutments abutting on the high way leading from william
Hills Into the oxpafure on the weft & on the High way lead-
ing into the Sowth meadow on the North & on m^r Niccols
his land on the Sowth & Eaft. This purchafed of m^r James
Richards & is recorded in the Country book at large lib:
1st fo: 25

[562] m^r John Blackleach Jun^r records

This writting witnefseth that m^r John Blackleach doth
referue unto himfelfe the Improuement & ufe of his houfe
barne & lott this next yeare, And untill the laft of June Com
twelue moneth the ufe of his houfe & Barne. m^r wells or
his afsignes to haue liberty to make ufe of the land as he
sees caufe at any time after the first of aprill Com twelue
moneth, & m^r Blackleach is to pofseffe it wthout yealding
any rent therefore Feb: 25. 66 agreed unto By m^r wells as
witnefs my hand Tho: Welles

Teft John Allyn

John: Stedman.

Know all men by thefe prefents that I Thomas Welles
of Hartford doe acknowledg my Selve to owe & Stand
endebted unto m^r John Blackleach of Hartford, In. the full
& Juft Summe of Two Hundred pownds, to be payd in maner
& Forme as followeth, viz one Hundred pownds to be payd
in wheat peafe & Indian Corne & porck. an Equall proportion
of Each. Sometime in Aprill next Com Twelue moneth to
be deliuered aboard Some vessell at Hartford landing place
m^r Blackleach or his afsignes to appoynt the vefsell to receiue

the paye. the wheat to be deliuered at fower Shillings a Bushell & peafe at three Shillings The Bufhell & Indian Corne at Two Shillings Sixpence the Bushell, & porck at threepence a pownd. or at Three pownds fifteen Shillings a Barrill, to be repackt By the officer at Bofton, m^r Blackleach to Stand the venture of it, y^e other Hundred pownd to to be payd the Aprill Com Twelue moneth after the first payment In the Same kind of pay & at the Same price, & to be deliuered aboard Some vefsell as m^r John Blackleach Shall appoynt at Hartford landing place but in Cafe the Sayd Thomas wells doth see Caufe to pay Twenty pownds of the afore-sayd Two Hundred pownds In horfs flefh, it is to be payd in Horfes at Bofton either out of the first or Second payment as the Sayd Blackleach Shall see meet, the Horfes to be prized by m^r John Hull of Boston If the Sayd wells & Blackleach agree not for the price. farther what the Sayd wells Shall paye either of the first or Second payment before it is due in wheat peafe porck or Indian Corne, the Sayd m^r Blackleach is to alowe out of this Bill of Two Hundred pownds to the Sd wells after the rate of a penny one the Shilling for a yeare, for Soe much as he Shall receiue, & for what Shall be payd in money (If the Sayd wells Sees Caufe to pay any in money) he is to be alowed Two pence on the Shilling aduance between money & wheat peafe Indian Corne & porck besides the former penny on the Shilling by the yeare, which is in full payment for a houfe & home lott wth the appurtenances, which the Sayd m^r John Blackleach hath giuen a deed of Sale for beareing date wth these prefents for the performance of the premifes to the Sayd m^r John Blackleach his heirs or afsignes, I doe firmly bind me my heirs executo^{rs} & administrato^{rs} by Subscribing my hand this Twenty fift of February one thowfand Six Hundred Sixty & Six these words Six pence between the 8 & 9th line were Inserted before Subscription

Sealed & deliuered In
 prefence of us

John Allyn
 John Stedman

Richard **R** fox
 his marke

Tho: Welles



This is a true Coppy of the origanels as attefts.

Feb: 25 1666.

John Allyn register

This presents witnefs that I John Blackleech of Hartford in New england for & in confideration of a certaine Summe of money I receiued wth my loueing wife Elizabeth Blackleech, & for diuers other good Caufes me hereunto moueing I haue & By thefe presents doe pafse & make ouer my whole right title claime and Intereft in & to my Negroe woman Seruant Named Mariæ unto my loueing wife elizabeth Blackleech to be hence forward wholly her Seruant from the date here of foreuer prouided She Shall not Sell her or difpofe away from her owne Seruice wthout my Conſent for Confirmation whereof I haue here to put my hand this 23^d of Aprill 1667:

the word difpofe firft interlyned John Blackleach.

In the prefence of us:

william Edwardes

W^m Pitkin

vera Copiæ John Allyn register

[563] Land In Hartford upon y^e Riuer of Coñecticut belonging to m^r Joſeph Fitch & his heirs foreuer

One parcel of land on w^{ch} his dwelling houſe Standeth together wth his out houſes orchards Gardens yards therein being w^{ch} he Bought of Rich: Goodman Containing by eſtimation Two Acres & half (be it more or lefs) & abutteth on y^e high way weſt w^m Lewes his land North, & Timothy Standlys eaſt and on Tho: Burman & W^m Edwards & y^e prifon yard Sowth: Sold m^o
olcott

More one parcel of land In y^e north meadow Containing by eſtimation eight Acres & a halfe (be it more or lefs) & abutts on y^e great riuer on y^e Eaſt on John pratt his land North & on y^e riuerett weſt & on Thomas Standly & W^m wadsworths land Sowth: Sold m^o
olcott

more one parcell in y^e North mead: Containing by eſtimation five Acres (be it more or lefs) & abutts on y^e great riuer Eaſt y^e neck of land weſt, church land Sowth & W^m Callfeys land North: Sold m^o
olcott

Sold m^r
olcott

4 more one parcel in y^e north mead: Containing by estimation one acre & half be it more or less & abutts on y^e great riuer east w^m Leweses land Sowth Barth: Barnards land North & on widow Lords land west wth liberty to pass thorough her land to y^e high way:

Sold m^r
olcott

5 more one parcel in y^e North mead: Containing by estimation one acre (be it more or less) & abutts on Tho: Cadwells land Sowth on dan: Pratts land west on Nath Rufcoes land North & East: recorded June 3^d: 62:

Feb: 28th
1662
recorded:

Sold m^r pitkin

More one parcel wth a mefsuag or tenement Standing thereon which he bought of Thomas Butler part whereof was Tho: Roots house lott Containing by estimation one acre (be it more or less) and abutts on y^e high way leading to winfor Sowth on John Churches house lott which was his father Rich: Churches, East, on Rob: Sanfords land west & North

March: 26
1663
1664

Danⁿ: Garrad hath past ouer unto m^r Jos: Fitch one Cowe on Sowe & 2 Shoates & his land lying on the East Side of the Riuer, as By a writting Bearing date as in the margent will appeare: recorded may 3^d: 66:

[564] Land In Hartford vpon Conecticott belonging to John Coale his heirs & assigns forever 1675.

more one parcell of Swamp which he Bought of John white Contayning by estimation Fiue acres & one halfe (be it more or less) abutting upon the Sayd John Coals land & wethersfeild Bownds on the Sowth & on the Sayd John Coales land on the east, & on the west, & on John white & m^r Thomas Wells his land on the North as appears by a deed of Sale Dated feb: 16: 1674. & acknowledged before m^r James Richards Afsift. April 9th 1675.

more one parcell of land lying on the east Side of the great Riuer which he bought of W^m Edwards Containing by estimation one acre & about Three roods be it more or less abutting on Sarj^t. Thomas Spencer his land on the North on Nath: Bardings his heirs land on the west, & m^r Tho: olcotts land on the east, & on a high way leading from the great Riuer to the eastward on the Sowth as appears by a

deed dated Aprill 9: 1675: acknowledged before m^r John Tallcott the Same date.

more one parcell of land which lyeth in the long lotts & containes by estimation eighteen acres be it more or lefs abutting North on a high way South on Nathaniel Rufcoes land east on the comon west on farmington Bownds being Six rod in Bredth, & was layd out by James Steele & others.

more one parcell of land giuen him by the proprieto^r on fower mile Hill abutting on a high way leading from Farmington high way to weathersfeild Bownds on the East & on John Mitchell & John Mafons land on the west & on Phillip Daus his land on the North & on Joseph Smith his land on the Sowth & is in quantity fifteen acres & a halfe being being Twenty fue rods in bredth & one Hundred rods in length & was layd out to him by James Steele & others as he certified vnder his hand January 2d: 1681

& recorded the Same day.

more one parcell of land which he bought of m^{rs} Eliz: Sillevant containing by estimation Three acres Two roods be it more or lefs with a mefsuage or Tenement Standing there on, & abutts on high wayes Sowth & East & west & on land formerly Tho: Juds North

more one parcell bought of m^{rs} Eliz: Sillevant which was Sometime the land of m^r Hollister & containes by estimation fue acres be it more or lefs & abutts on on pennywife Sowth John willcox land west on James Coles land North & the great Riuer west recorded June 4 1684:

[565] Land In Hartford vpon Conecticut Belonginge to Sarah Willcox y^e daughter of John Willcox late of Midle Towne

This writing witneseth that I John Willcok doe giue unto my daughter Sarah willcox y^e child that I had by my first Wife my houfe & Home lott at Hartford wth all y^e appurtenances there unto belonging, & this is left in y^e hands of her Grandfather William Wadsworth dureing her minority, & In case She dieth before She cometh to age, or be maryed, then this to returne to my Two Eldest children, that is to Say

September:
18th: 1660:

John & Thomas, but If Shee liueth to Com to age or be maryed then it Shall remaine hers for euer, & to this I Set to my hand the day & year aboue Sayd.

witnes Thomas Burnam

John Willcox

Will: Wadsworth:

The aboue written Gift is a true Coppy of y^e orignall Writing being extracted therefrom & Compared therewith & found Soe to be as Atefts

John Allyn register

Land in Hartford belonging to Thomas Long & his heires & afsignes for euer

more one parcell of land belonging to thomas Long lyeing in the west lotts being Twenty fue rod in bredth & abutts on the comon on the east, & on the high way lyeing by windfor bownds North, which high way is fouer rod wide, & abutts on m^{rs} wells her land Sowth being one Hundred & Twelue rods in length & on Caleb Standly his land west about forty rods recorded January 25. 1677.

More one percell of land which he Bought of his father John willcox as appears by his the Sayd willcox his Book as allso the land hath been in his pofefsion for the Space of about fouerteen years as appeard by the Testimony of Thomas Catlin & James Steele the Sayd parcell of land doth contayn about Ten acres more or lefs & abutts on the Swamp on this Side Rocky hill Brook west, on the Sayd Rocky Hill brook North East on the litle riuer & Sowth on land belonging to Jonathan Gilbert Thomas Catlin Phillip DAVIS & w^m patterick recorded January 2 1681

One parcell which was His fathers* Home lott Containing by eftimation Three acres be it more or lefs & abutts on m^r Allyn's land North, on the Highway on the East, Joseph Mygats land Sowth & on the litle riuer & Joseph mygatts west Tho Long hath Stood Seized of this parcell of land which was his father willcoxs before the year 1668 & from Thence to this day without any molestation or Interup-tion by the Claime of any perfon, & hath pofsefsed it in his

* "Note by N. Goodwin, August 13, 1839. By 'his father' is here meant, John Willcox, his father in law."

own right in fee Simple & that it may continue So [to him] his heires & afsignes for euer we haue here unto Subscribed this 22 of Aprill 1684.

John Talcott Afs^t.

John Allyn recorder

Nicho Olmstead^t

Towns man

[566] Land In Hartford on Coñecticut belonging to Samuel olcott & his heirs foreuer :

One Parceld of Land which he Bought of W^m Williams of Hartford with a mefsuage or Tenement Standing thereon Containeing by estimation Six Acres more or lefs, Abutting on the high way east on John Cloughs land South on John Stedman & Robart Sanfords land west & on Robart Sanford & John Purchafes children land North

one parcel more of woodland which he Bought of W^m Williams lying In y^e litle oxpasture which land was formerly W^m Haydens & contains by estimation Six Acres (be it more or lefs) & abutts on a high way lying North & Sowth; west, & one y^e Cowe pafure east, & on W^m Butlers land Sowth, &

One parcel of woodland which he Bought of W^m Williams lying In y^e litle oxpasture & was Sometime the land of John Clarke Containing by estimation fowerteen Acres (be it more or lefs) & abutts on y^e high way lying North & Sowth In that ox pafure on y^e east, & on land of Zachary feild west & on Tho: Birchwoods land Sowth, & on Thomas Lords land North:

One parcel of woodland which he Bought of W^m Williams lying in y^e Cowe pafure & Containes by estimation eleuen Acres three roods & Twenty pearches (be it more or lefs) abutting on Zachary feilds land east on Richard Lord his land Sowth, & on land some time belonging to W^m Pratt on y^e North: recorded the 10th of December: 1662: p me John Allyn register

One Peice or parcell of Land w^{ch} he Purchafed of John Prat of Saybrook, lying in the fouerth Divifion of Land from windfor highway westward, w^{ch} S^d Land was an allotment

¹ These three names are autographs.

unto his father W^m: Pratt deceafed, & by him putt in to the pofefion of the Said Sam^l Ollcott Sundry years Since to Look after for him, the Quantity of acres is not Certainly Known, butt all that was my fathers allotment in that divifion I doe Sell unto him, and it is abbutted South on Land of said Sam^l Ollcot & East on Land belonging to m^r. Rich^d. Lord and west on a high way, the north Buttment not yett Known, as will appear more Largely by his Deed und^r. the hand & Seal of John Pratt Dated y^e fowerth of Jan^{ry}. 169³/₄. acknowledged the Same day before John Allyn afst.¹

Recorded Nov: 5th 1700

[567] Land In Hartford belonging to John Hale & his heires & afsignes for ever. 1680.

One parcell of land on the east Side of the great Riuer which he Bought of John Dix with a houfe Standing thereon which Sayd parcell of land containes all that parcell of land with in the fence be it more or lefs the ends abutts on land in controverfy between the Sayd John Dix & the widow Andrews weft, & high way East & North & Sowth on land belonging to the free Schole: recorded March 2^d 168^f.

Land in Hartford on Conecticut belonging to Jonathan & Samuel webster & their heires & afsignes for euer

One parcell which they bought of Thomas Ranney & Thomas whetmore lying in the Sowth meadow containing by estimation fower acres & Twenty Six rod & abuts on m^r Haines land west Enfign Standlys land Sowth Sam Hubards land eaft & the churches land North as appeares by his deed dated Auguft 10: 1687. then acknowledged before John Allyn Afsiftant & recorded then.

Then rec^d: of m^r Ephraim Turner the Sum of ffive pounds Eleven shillings & Seven pence in Currant mony w^{ch}. is in full of all acc^t: due by Book to this day I Say Rec^d.

Hartford aug^t. 6th. 1700 p^r mee Eliz^a. Wilfon

Recorded aug^t. 9th. 1700.²

¹This parcel and the memorandum of record following it are in the handwriting of Richard Lord.

²The whole of this record is in the handwriting of Richard Lord.

[567] Land In Hartford vpon the Riuer of Conecticut belonging to Henry Arnold & his heirs & afsignes for Euer.

One parcell of land which he Bought of Phillip Moore being vpland lyeing at Hoccanum containing by eftimation fifteen acres be it more or lefs, the Ends abutts againft pewter pott Brook west and phillip Moores land east againft John hills land North & m^r willis his land Sowth, as appears by a deed of Sale Dated 26 January 1676: witnesed ¶ Sam^l Tallcott & Hugh wells & acknowledged July 26. 1676. before Samuell Tallcott Commifsioner.

more one parcell of land which he bought of John Hill lyeing at Hoccanum being neare about one acre litle more or lefs & is Bownded upon a common High way East & vpon w^m Hills land west, upon Tho kilborns land North & vpon Phillip Moores land Sowth, This parcell of land is Seven rods & one halfe in bredth North & Sowth & Nineteen rods in length east & west as appears by a deed dated: 21: January: 1679. witnesed by Jonathan Gilbert, & w^m Edwards & acknowledged January 20: 1679 before John Allyn Afsift. This aboue entered: June 21: 1680 ¶ John Allyn

Land in Hartford on conecticut belonging to Thomas Ranny & Thomas wetmore & their heirs & afsignes foreuer.

One parcell lying in the Sowth meadow which they re-
ceiued of Samuel Steell & Samuel Hubard for a legacy due
to them by Captain Tho: watts his laft will & Testament
containing foure acres & Twenty Six rod & abutts on m^r
Haines land west & on enfign Standlys land Sowth & Sam^l.
Hubards land East & the Churches land North as appears
by his deed dated Auguft 9th 1687 then acknowledged before
John Allyn Afsiftant & recorded the Same day.

Sold to
Jonath.
webster
& Sam^l
webster.

[566] Land In Hartford upon y^e Riuer of Conecticut belonging to M^r William Pitkin & his heirs foreuer:

One parcel of Swamp on y^e east Side of the great Riuer which he bought of Nath: Greenfmith Containeing by eftima-
tion twenty fower acres (be it more or lefs) & abutts on y^e
great riuer west on y^e Comon land east & on Nicho: Clark
his land north & on Jarrad Spencer his land Sowth:

1661: One parcel of Swamp on y^e east Side of y^e Great Riuer which he bought of Nath: Greenfmith Containing by estimation fower Acres (be it more or less) & abutts on y^e Great Riuer west Comon land east & on Jarrad Spencer his land North & on John Maynards land Sowth:

March 3^d
1662: More one parcel of land which he bought of M^r Joseph ffitch Containing by estimation one Acre be it more or less) wth a house Barne & ortyard Standing thereon, which Sd parcel of land abutts on y^e high way leading to winfor on y^e Sowth on Rob: Sanford his land west & North & on John Churches house lott which was his Father Richard Churches house lott on y^e East:

March: 4th.
1662: More one parcel of land which he Bought of John Church It Being Swamp lyeing on y^e East Side of y^e great riuer Containeing by estimation fower acres (be it more or less) & abutts on y^e great riuer west, & on Common land East & on John Maynards land North & on Danⁿ: Garrad his land Sowth:

This may certify that as well by our knowledg as the oath of Nicholas Clarke & Nath Goodwin it doth appear that m^r W^m Pitkin of Hartford in the colony of Conecticut hath in his own right Stood Seized of These fower parcels of land aboue entered upon record to him from the year 1662. To this p^rsent time wth out any Interruption or claym made to the Sayd land by any other (as euer we have heard) & that the Sayd land may from hence forth & for euer Continue to the Sayd m^r W^m pitkin his heirs & afsignes firme according to lawe we haue hereunto this record Subscribed,
April 24: 1673:

John Talcott Af^t.

John Allyn register, of Hartford
Bartholemew Barnard Selectman
of hartfurd^t

more one parcel of land which he bought of Barthlemew Barnard lyeing in the long lotts on the east Side the great riuer Contayneing one Hundred & Twenty Six Acres abutting on the Swamp lotts on the west on the wilderneys on the

¹These three names are autographs.

east on Steven posts land on the north & on W^m Haydens land on the Sowth. recorded Aprill 1673.

more one parcell of Swamp lyeing on the east Side of the great Riuer which he Bought of Barth: Barnard containing by estimation foure acres be it more or lefs abutting on the great Riuer west & on the Sayd pitkins own land North & Sowth & east on the wildernes as appeared by his deed dated January 30 1667: witnesed by W^m wadsworth & w^m williams recorded January 5^t. 1680:

more one parcell of upland which he bought of John Loomys John Standly & Robert porter it being Tho Scotts diuision of upland on the east Side of the great Riuer in the long lotts & Containes by estimation one hundred & Twenty Six acres be it more or lefs, & lyeth undiuided with land [567] of Deacon Edward Stebbings in those Sayd lotts & abutts on the Swamp lotts west & on the wildernes east as appears by there deed dated 29 of Aprill 1680 witnesed by John Allyn & Joseph Emerfon & acknowledged before John Allyn Afsist Aprill 29. 1680:

more one parcell of land which he bought of John willfon lyeing on the east Side of the great Riuer Containing by estimation fifty one acres be it more or lefs, & abutteth westward of the Swamp lotts on the Commons on the east. & is to be diuided from other lands with which it was taken up in alotments which diuision is to giue the North & Sowth Bownds of it. as appears by a deed dated Septemb^r 3. 1678 & witnesed by Caleb Standly & John Marsh, & acknowledged the 5^t of January 1680: before John Allyn Afsist. recorded Jan^r. 5: 1680

more one parcell of upland which he bought of Thomas Heal lyeing on the east Side of the riuer Containing by estimation Thirty acres be it more or lefs & abutts & is abutted on the Swamp lotts on the west the common east on Samⁿ Hale North & John Hallaway Sowth as appears by deed Dated May 18. 1677 witnesed by Wm Meafure Abram Ambler acknowledged the Sam day before John Chefter Commifsion^r. recorded January 5^t 1680.

more one parcell of land which he bought of John Hallaway on y^e east Side of the great riuer Containes by estimation eighteen acres be it more or lefs abutting on Land of y^e Sd pitkins North & on land wherein deacon Stebing hath part on the Sowth the Swamp lotts on the west & comon east as appeares by a deed dated Sept^r 3. 1678 & acknowledged January 5. 1680 before John Allyn Afsift

more one parcell of land which he bought of Nath Goodin & Nath Goodin bought it of John & Dan^l. pratt lyeing on the east Side of Conecticott riuer In the long lotts & Containes by estimation eighty & fower acres & abutts on the Swamp lotts west & the Comons east as appeares by Nath: Goodwins afsignement of Sd pratts deed dated sept^r 30 1678 witnesed by John Allyn & John Hallaway & then acknowledged before John Allyn Afsift: recorded January 5: 80

more one parcell of vpland which he Bought of Richard olmfteed lyeing on the east Side of the great Riuer & Containes by estimation Containing by estimation Thirty acres be it more or lefs, & abutts on the Swamp lotts on the west on the comons on the east, & on land Sometimes Benj Burrs now m^r Pitkins North & Sd pitkins land Sowth: as doth appear by a deed dated 16th March 1676. acknowledged before Tho: Fitch Comifsioner March 16. 76. recorded January 5: 1680

more one parcell of land which was Benj Burrs diuifion of land In the long lotts on the east Side the great Riuer Containing by estimation eighteen acres be it more or lefse which was Sold by Sd Bur to m^r Tallcot & by m^r Tallcott to m^r John Crow & by Sd Crow to m^r pitkin by a writeing dated May 17. 1671 Signed by Sd Crow.

more one parcell of land which he Bought of W^m Goodwin by deed & afsignement Containing by estimation Ninety acres be it more or lefs & is Mathew marvins diuifion In the long lotts on the east Side of the great riuer, & is abutted as In the Records as appeares by a deed Dated 27th July 1676

& acknowledged before John Allyn Afsift. recorded: January 5. 1680:

more one parcell which he bought of W^m Goodwin, & w^m Goodwin bough it of W^m parker, & Containes by estimation Thirty Six acres be it more or lefs & lyeth In the long lots & is abutted as in the records as appeares by a deed dated July 27 1676. & acknowledged before John Allyn Afsist January 5. 1680 & Then recorded.

[568] Land In Hartford upon Conecticut belonging to John Gilbert & his heirs for euer:

One parcel of Meadow lyeing In y^o Sowth Meadow which he bought of y^o Generall Afsembly of Conecticut. ^{Sold m^r} ^{Lord} Containeing by eftimation one Acre & a half (be it more or lefs) and abutts on Cap^t: Cullicks land on y^o east on y^o high way leading from y^o Meadow gate to y^o Indian land Sowth, & on Capt: Lords land west, & on y^o Great Riuer:

More one parcel of Meadow which he bought of y^o afoarsd Assembly lyeing In y^o Sowth meadow Containeing by estimation one acre (be it more or lefs, & abutteth on y^a landing place by y^o riueret on y^o east, & on y^o Sd Riuer North, & on m^r Gibbons & Gregory wintertons land Sowth These parcels were Sold y^o 11th March 1663 & recorded April: 6: 1663:

One parcell of land which he bought of John Blackleadg lying in the North Meadow containing by estimation Two ^{Sold} ^{John willfon} acres Three roods abutting on the high way on the east on the land of Deacon Stebbings heirs North, on John Marsh his land Sowth on the Mear Stones on the west as appeares by a deed of Sale dated Auguft 9th 1678. Signed by m^r John Blackleach witnesed by John Allyn & Texhall Einfworth the Same date acknowledged before John Allyn Afsift

Land in Hartford on Conecticut belonging vnto m^r w^m Pitkin & his heires foreuer. 1680.

more one parcell of upland which he bought of m^r Tho: olcott lyeing on the east Side of the great Riuer containing by estimation forty Two acres be it more or lefs & abutts

on the fwamp lots west the comons on the east & North on land belonging to Sd pitkin & on widow bets land Sowth, as appears by a deed Dated 23 of Auguft 1677. acknowledged before John Allyn Afsist. January 5. 80

more one parcell of upland which he Bought of Robt: Sanford lyeing In the long lotts which Sd Sandford Bought of Benj: Munn & was his diuifion on the east Side the riuier, containing by estimation Twenty foure acres & is abutted as on the records as appeares by his deed dated 14 of May 1672 witnefsed by Samuell olcott & W^m Buckland, recorded January the 5^t. 1680.

more one parcell of land which he Bought of John Betts lyeing on the east Side of the great riuier which was his mothers & containes by estimation Twelue acres & is abutted as on the records as appeares by his deed dated June 22. 78. witnefsed by m^r Richard Lord recorded January. 5. 1680

more one parcell of upland & waft land lyeing on the east Side the great Riuer which he had afsigned to him by Micah Mudg which Mudg bought of Edward Cadwell containing by estimation fifty one acres more or lefs & is the one halfe of an allotment layd out to Edward Stebbing & by him giuen Edward Cadwell & abutts on the wildernes east & the Swamp lotts west, & muft take the North abutments on John Hallaway & Sowth now upon land he sd pitkin bought of John willfon the deed bears date 18 decemb. 78. & was farther Confirmed & acknowledged before Majo^r John Tallcott Afsift 26 Aprill 1682 But afsigned to Sd pitkin by Micah Mudg 14 Octo 81. & allfo the acknowledgment of the afsignment before Majo^r Tallcot Afsift was 7 Nov 81 & record Aprill 26 1682

[569] Land in Hartford belonging to Daniel pratt & his heirs & afsignes for euer. 1680.

One parcell of land which he receiued of Nathaniel Rufcoe Being Swampland lyeing towards the upper end of the North meadow Containing about halfe an acre abutting on Thomas Cadwels land on the Sowth, & comes to a poynt on the west,

& on Nathaniel Rufcoes land on the North & on the Sayd Daniel pratts Meadow land on the east the line to runn from the North mearstone of Sayd pratts meadow along by the North Side of Sd pratts bredg & cafeway till it doth meet with windfor line, This was past over to Daniel prat by me Nath Rufcoe to be to him his heirs & afsignes forever for good Consideration me moueing this eighth of August 1681.

Test John Allyn.

Nathaneill Rufco

hannah Allyn¹

Nath: Rufco personally apeard & acknowledged the aboue written to be his act & deed August 8 1681

before me John Allyn Aff^t.

John prat Sen^r by a deed of Sale dated Aprill 30th 1685 past over unto Daniel prat one acre of his home lot which is abutted on John Olcots land on the Sowth viz His Home lot & on Sayd John pratts houfe lot on the North & on the high way east & on land which Sayd Daniel prat Stood posfeded of By his fathers gift which he bought of w^m Clark on the west. as allfo all the upland lotts which John prat Sen^r Stood posfeded of at His death (that is to Say John prat Sen^r the father of the Sd John & Daniel Pratt) the one halfe of them he paseth he the Sayd John hath pasfed them over to the Sayd Daniel pratt his heires & afsignes for euer by his deed Dated Aprill 19 1686 Then acknowledged before John Allyn Afsist: John pratt Jun^r did allfo by a writeing under his hand of the Same date fully allow approue rattify & confirm the Sayd Sale aboue written In all the perticulars of it & pasf ouer all his right & Interest therein to his Onckell Danⁿ prat which writeing was allfo acknowledged Aprill 19 1686: By Sd John prat Jun^r before John Allyn Afsist & recorded Aprill 30: 1686.

One parcell of land which he Bought of W^m parker lyeing in the pine feild Containing by estimation Two acres be it more or less & abutteth on the high way leading from the Mill into the oxpasture on the Sowth on the high way leading from the Cow pasture into the oxpasture on the North on

¹These three names are autographs.

Sayd Daniel prats land on the east & on Nath Bardings land on the west as appears by his deed dated october 12. 1674. acknowledged the 14 of october 1674 before John Allyn Afsis^t & recorded May. 4: 1686.

[570] Land In Hartford vpon y^e Riuer of Conecticut Belonging to John Stedman & his heirs foreuer:

One parcell of land lying In y^e North meadowe which he bought of Lnt Thomas Bull Containeing by estimation Two Acres (be it more or les) and abutteth on y^e great riuer east & on John wilcox land North & on Thomas root Sowth & on y^e riueret west:

One parcel of land which he Bought of Rob^t: Sandford being part of the widow phillips hir lott Contayneing about an acre be it more or les and doth abutt on Sarj^t Stedmans owne land Sowth & East & on a high way west & on Rob^t. Sandfords owne land on the North. & the Sayd Sarg^t. Stedman is to mayntayne halfe the fence between Robt Sandfords land & him for euer. recorded may 31: 1671

Land In Hartford belonging to m^r W^m Pitkin his heirs & afsignes for euer. 1683

One peice or parcell of vpland & wast land Scituate lying & being on the east Side of the great Riuer which he Bought of m^r John Crow lying in the long lotts & is in bredth eighteen rods & in length as the lotts run by estimation Three miles be it more or les & abutts on land layd out unto Thomas Barnes on the Sowth & on land Sometimes Mr John Crowes now Nath: Goodwins North & east on the wildernefs & west on the east end of the Swamp lotts as more at large appears by his deed dated May 1. 1682 acknowledged the 19th of March 168 $\frac{2}{3}$ before John Tallcott Afsift The deed was witnessed by Nath Goodin & Hanah pitkin. & recorded march 19 168 $\frac{2}{3}$.

One parcell of land which he Bought of m^r Samⁿ. Stone lying on the east Side of conecticut Riuer being the iust & full halfe of an alotment there layd out to the Reuerend m^r Samⁿ Stone deceafsed or to his heirs that is to Say both the upland & waft land or boggy meadow thereto belonging abut-

ting east on the common & west on the reare or east part of the Swamp or meadow lotts & must haue its North & Sowth abutments as it Shall happen when the Sayd halfe Shall be diuided from the other halfe of the Sayd alotmentt which was Sold to m^r Georg Gardner deceasfd the Sayd halfe part or moiety containing by estimation Sixty acres be it more or lefs as appears by his deed dated the 31 of August 1683. & acknowledged Sept^r. 7. 1683 before John Tallcott afsift. & recorded octob^r. 10 1683

more one parcell of land which he bought of Richard Goodman lyeing & being on the east Side of the great riuer in the feild comonly called the meadow or Swamp Containing by estimation fower acres be it more or lefs as to number of acres & abutteth North of the land of Richard Cafe west on the great riuer & on the wett Swamp on the east, & on Joseph eastons land & Thomas Clarkes land on the Sowth & is all that land that was Richard Goodmans lying in that place & is more largely expresfd in his deed dated march 6. 1683 The Same day acknowledged before John Tallcot Afsist recorded Aprill 15: 1684.

This piece of land is fence
 free Joseph or John easton
 haueing receed land to doe the
 fence of Richard goodman

[571] more one parcell which he bought of daniel Garret being upland & waft land containing by estimation eighteen acres be it more or lefs & abutteth on the comon or undiuided lands East west on the rear of Swamp lotts, & North on land belonging to John Olmsted & Sowth on land belonging to Samuel Stone as appears by his deed dated the 11th of march 1683 & the Same day acknowledged before John Allyn Afsistant & recorded April 15^t 1684.

By a writeing Bearing date June 3^d 1684: m^r pitkin purchasfd of m^r John Crow & m^r Giles Hamlin one full & Just Third part of a certain Saw mill & corn or grist mill on the east Side of the great riuer as they now Stand & are together with one Third part of all their appurtenances either in use or preparation for their vse or to be ufed in either of the Sayd mills as allfo one Third part of the place land & Stream on which the Sd mills doe Stand, or are Sett with a Third part of the land adjacent there vnto which we or either of vs haue

right unto So as the whole exceed not Thirty acres of land together with the 3^d part of all other priueledges liberties or appurtenances whatfoeuer to the Sayd Mills place Stream or land belonging in as full & ample maner as the Same doth or ought to belong to vs or either of vs in all respects whatfoeuer which deed was Signed by John Crow & Giles Hamlin & Sealed & witnesed by Hanna pitkin & John pitkin & acknowledged before John Allyn Afsist. & recorded June 25. 1684.

more one parcell of land which he bought of John & Sarah payne which was formerly Samⁿ Crookes lyeing in the long lotts & containes by estimation Twenty & fower acres & abuteth North on land layd out to Robert daye & Sowth on land layd out to Thomas Hale & west on the Swamp lots & east on the comons & is Thre miles in length & lyeth on the east Side of the great Riuer as appears by their deed dated the Thirteenth of october 1685 the Same day acknowledged before Isa: Arnold Justice of peace at Sowthhold & recorded December 2^d. 85.

more one parcell of land which he bought of Barthlome Barnard lyeing on the east Side of Conecticut Riuer being upland & is all that diuifision of upland & waste land belonging formerly to Seth Grant there & containes by estimation forty Two acres as it is or ought to be abutted as appears by his deed dated Auguft 25^t 1687 acknowledged Sept^r 19 87 before John Allyn Afsistant & recorded Sept^r. 24. 1687.

more one parcell of upland which he bought of John Church lyeing on the east Side of the great Riuer being by estimation fifty acres more or lefs & lyeth yet undiuided together with all the wast land or boggy meadow belonging to it as appears by his deed dated february 30. 1665. witnesed by W^m Goodin & Tho: Spencer Jun^r. & recorded June 12th 1696

[572] Land In hartford Belongeing to John Latimore of wethersfeild & his heirs foreuer:

One parcell which he bought of Georg Graue Sen^r: lyeing at Hockanum Containeing by estimation three Acres (be it more or lefs) abutting upon the great riuer west upon william

Hill his land on y^e North, & upon a Coue against John Sauells land on y^e East & on Andrew warners land on the Sowth recorded may y^e 8th 1663:

Land in Hartford Belonging to Sam^l Gaynes his heirs & afsignes foreuer 1667

One parcell on the east Side of the Riuer being vpland which he bought of W^m Hide containing by estimation Sixty acres & doth abut on land belonging to Thomas Burnam on the North & on land belonging to m^r westwood on the Sowth. on the Indian land west & wildernes East:

[573] Land In Hartford belonging to Edward Grannis & his heirs foreuer

One parcel on which his dwelling house Standeth wth y^e ^{May 28th 1663:} yardes & Gardens theirunto belongeing Containeing halfe an acre be it more or lefs abutting on y^e high way Sowth & west on y^e litle riuer on y^e North & on m^r Andrews land on y^e east, this land was giuen him By his fatherlaue M^r W^m: Andrewes

one parcell which he Bought of W^m Callfey which was ^{Decce: 23th 1664:} some time the land of W^m williams & Conteins By eftimation Two roodes be it more or lefse abutting on the high way leading from the mill to the old oxpafure North & the litle Riuer on the Sowth.

one perfell more giuen him By the Towne Being an Island Containing about Two roods, & abutts on m^r Andrews his lott on the Sowth, & is Compafsed about wth the litle Riuer Comonly called the mill Riuer. attested by Sarjn^t Tho: watts & Rob: Sandford.

Land In Hartford belonging to Steven Hofmor Nath Cole John watfon & John Seemo^r & their heirs foreuer

one parcell of land wth a mefsuag or Tenement Standing theron which they bought of Eleezer Stint together with the orchard Gardens therein being, the Sd land Containes by Eftimation about one acre & halfe abutts on the high way West on John Coals land east on John Seamor & John watfon North & Sowth on land belong in to Sam^l: & Nath Cole as appears by a deed dated Aprill: 11. 81. Signed by Sd Stent

witnesed by Lnt fyler & Thomas Olcott & acknowledged before John Allyn Afsift: now recorded Aprill 19. 1681.

Allfo Richard Butlar Eliz. Stent & Jane Butlar By a writeing dated may 6. 1681. did refign up all their right title & Interest in the aboue Sayd parcell of land & mefsuag or tenement to Steven Hofmo^r & company which writeing was Signed by them & witnesed By Nath: foot & Joseph fayrchild & acknowledged before Capt Thomas Topping Afsistant May 10: 1681. recorded June. 17. 1681.

[574] Land In Hartford on Conecticut Belonging to W^m Goodwin & his heirs for euer:

Sept^r: 28th 1663 One parcel of land wth a mefsuag or Tenement Standing thereon which he Bought of W^m Williams, & was Sometime y^e land of Ralph Keelor Containing halfe a Acre (Be it more or lefs) wth all other Buildings fences plants fruit Trees appurtenances or priuiledges Belonging, Being or any way appertaining to y^e premifes the Sayd parcel of land abutting on y^e high way leading to y^e pound Hill on y^e weft & John maynerds land on y^e Sowth & Eaft, & on Bartlemew Barnards land on y^e North: y^e parcel Conteins half an Acre:

One parcel with a mefsuage or Tenement Standing thereon which he Bought of Caleb Standly containing by estimation one acre & a halfe be it more or lefs & abutts upon the High way North & upon m^r Richard Lords land & the Sayd william Goodwins land Sowth, & on John Gilberts land on the eaft & upon Jarrads Spencers land on the west. as appeares by his deed dated 25th of Aprill 1682. & acknowledged January 12. 1682. before John Allyn Afsistant.

recorded octob^r. 10: 1683.

One parcell of land which was his, by distribution of his fathers eftate which containes by estimation one acre, be it more or lefs, with a mefsuage or Tenement Standing thereon, abutting on land now m^r Lords Sowth & Sd Lords land on the east & on his own land & Jarrad Spencers on the North & on the Hyway leading from the Mill to the oxpafure on the Sowth west.

more one parcell of land lyeing in the pine reild which came to him by distribution of his fathers estate &c. containing by estimation Three acres be it more or less, abutting on the Highway leading from the Cowpasture into the Country on the North & on a High way lyeing east & west in that feild on the South & on land formerly Tho roots on the east.

more one parcell of land lyeing on the east Side the great Riuer which he had by distribution of his fathers estate containing by estimation Two acres be it more or less, & abuts on the great riuer west & on the long lotts on the east on Nath: Goodwins land on the North & on John Bidwells on the South, as appears in the records of the Court April 6. 1683. & recorded November 2^d. 1683.

[575] Land In Hartford vpon the Riuer of Conecticut belonging to henry Grihmes & his heirs foreuer.

one percell of land lyeing In the oxpasture which he Bought of Deacon Edward Stebbing & Ln^t Thomas Bull Con- 16 Janu: 1665: taining By estimation Sixty Acres (Be it more or less) abutting on John Whites land South & on Nath Wards Land North, & on m^r Haines land in the South meadow on the East, & on John Moodys land on the West:

one percell of land lyeing in the South meadow which he Bought of Ln^t: Thomas Bull Containing By estimation 17 Janu 1665 fower Acres (be it more or less) abutting on James Steels land west; on John Arnold & Georg Graues land east, on Samⁿ Wakemans land South on Thomas Bulls land North:

one parcell of land which he bought of Capt Thomas Bull lyeing In the South meadow Swamp Containing by estimation 6 March. 1673. fower acres be it more or less abutting on the Sayd Grihmes his land on the South on Joseph Eastons land on the North on Georg Graues land East & Samⁿ patricks land west, as appears by a deed of Sale Dated March the 6^t 167³ Signed by Sd Capt Bull & acknowledg before John Allyn Afsift & witnessd by John Allyn & Daniel witharly.

Lands in Hartford upon the River of Connecticut belonging to Rich^d: Keeny & his Heirs ffo^r Ever.

¹This record is in the handwriting of Richard^d Lord.

One peice or parcell of Wood Land which he purchafed of Joseph Peck & his wife Ruth lying on the East fide the great River Containing ten Acres bee it more or lefs, Abbutting West on Land of William Blancher East on Land off Ebenezer Hills South on Land of Henery Arnols & North on Land off William Buckleys as may appear by his Deed Dated the 10th. of ffeb^{ry}: 169 $\frac{1}{2}$. & acknowledged Before Nath^l: Standley Afsis^t. the Same Day. Recorded ffeb^{ry}: 21: 169 $\frac{1}{2}$.

[576] Land In Hartford vpon Conecticut Belongeing to m^r James Richards & his heirs for euer:

octob^r: 26: 1663: One Parcel of meadow land which he Bought of Andrew Warner Lyeing In y^e Sowth meadow Containeing By eftimation fiue Acres (Be it more or lefs) part whereof was Thom: ofmors land, & part was giuen y^e Sayd Andrew by The Towne, & abutts on y^e High way leading to y^e Forty Acres on y^e east & on m^r willys his land Sowth & John white his land weft & on Andrew Bacons land north;

octob^r: 26: 1663: One parcel of meadow land which he Bought of Andrew Warner lyeing in y^e Great pafure wth In y^e Sowth Meadowe Containeing By eftimation eleuen Acres & a halfe Be it more or lefs & abutts on y^e high way lyeing North & Sowth in that meadow on y^e east on m^r Willys his land Sowth & on Thomas osmors land on y^e North, & on the Sayd Andrew warners oxpafure on y^e weft: there being a ditch In this line:

Decemb^r: 9th: 65: One percell which he Bought of Edward Stebbing & Ln^t Thomas Bull which was m^r Hopkins his houfe lot wth a percell of meadow adjoyneing together wth the Dwelling houfe Barnes out houfes Gardens & ortyardes therein being which Sayd land Containes By estimation Tenn Acres (More or lefs) & is all that land wth in thefe followeing abuttment. viz. on the high way & on John Whites Land on the Weft & on the High way Leading to the Indian Land on the Sowth, & on Jonathan Gilberts land which was John Arnolds on y^e East & on the high way & Riuroett on the North:

Decembe. 9th: 65: More one Percell which he Bought of the Sd Edward Stebbing & Tho Bull Being vpland Contayning By Estimation Sixty Acres (be it more or lefse) Abutting on the oxpafure

on the east, on the high way lyeing on the east Side of Rocky hill on the west, & on m^r websters & W^m Gibbons his land on the Sowth & on John Moody & M^r Gibbons his land on the North through which percell of land lyeth a high way leading from George Steels to the great Swanpe:

more one parcell of land lyeing in the Sowth Meadow which he had In exchange of Jonathan Gilbert Containeing by April: 8. 1672 estimation Three Acres be it more or lefs the ends abutting on the riuere North, & the High way leading into the Sowth meadow on the Sowth the Sides upon land belonging to the Sayd m^r James Richards on the east & on the west.

December 29: 1676 The Town Granted M^r James Richards a small parcell of land on the North of his Home lott between it & the riuer to Set a Barne on which land was to be layd out by Thomas Bunce, Siborn Niccolls, & Steven Hofmore, which accordingly was Done Feb 5. 1676: viz all that land from the Corner of his Barn plott to the litle riuer on the west & along by the Sayd riuer on the North till, it meets wth his owne land that was Sometimes m^r Hopkinfes on the east:

[577] Land In Hartford belonging to m^r Niccolls m^{rs} Hanah wells m^r Thomas & Steven Hosmor Henry Grihmes Rob^t Wyar Jonathan Bigeloe Nath Sandford Beuill waters John Camp Joseph Andrews John Andrews Georg. Hale Noah Cook Nath willett John Shepherd Jacob white Zachary Sandford John Cole Sen^r. Thomas Marshall To them there heires & afigures for euer

One parcell of land which they Bought of Nathaniell Bacon lyeing in the oxpasture Containing by estimation Two acres & a halfe more or lefs, abutting on the High way leading to weathersfeild on the East, & on a high way leading to weathersfeild Bownds on the west, on the widow whaples her land Sowth, & on Nathaniel Bacons land on the North as more at large appears by a deed dated June 6. 1681 Signed by the Sayd Nath Bacon & acknowledged before W^m Leete Gov^r the Same day recorded June 22. 1681.

This Bill Bindeth mee Sam^l. Hayward of Hartford in his maj^{ties}. Collony of Connecticut in New England to pay or Cause to bee payd unto Nath^l. Willett of Said Hartford or to his Heirs Executo^{rs} or administrat^{rs} or asfignes the ffull & Just Sum^m of Thirty pounds in good Currant mony of New England as it paffed formerly. good peices of Eight ffull weightt att Six Shillings p^r. peice not peru. & other mony proportionable: Twelve pounds whereof is to bee payd forthwith uppon demand, And Eighteen pounds att or before the first of march come Twelve months, after the next march Insueing the date hereof, att the Now Dwelling Houfe of the Said Nath^l: willett or att Some other Convenient place in Hartford where hee or they Shall Apoint also whereas their is a barn now Standing on the Land which the Said Nath^l. Willett hath Sold unto the Said Sam^l. Hayward the Said Sam^l Hayward doth hereby obligde himself that he will att his own Cost & Charge Cause the Said Barn to bee removed Seven Rodds ffarther South ffrom the place it now Stands in Into the Say^d. Willetts Lott & Sett it their in as good Re-paire as it now Stands: Only the Sayd Nath^l. Willett is to putt a new Groundsell the Length of the Barn well fitted into the S^d Barn on the west Side, Some time between this time & the ffirst of June next and the abovs^d: mony & other obligation becomes Due ffor & in Consideration of Twenty Rodds of Ground which I the Said Sam^l. Hayward Have Bought of the S^d. Nath^l. Willett out of his home Lott and to the True p^rformance of the paym^{ts}: & other Obligacion as above^{sd}. I the Said Sam^l. Hayward doe bind my Self my Heirs Execu-to^{rs} or administrators by Setting to my Hand & Seal this 11th day of Jan^r: 169⁴

Wittnefs

Nath^l: StandlyBenj^a. Graham:

Hartford Jan^r 15th: 169⁴. Rec^d: of Sam^l Hayward
 Twelve pounds in Silver mony upon the accomp^t. of the within
 Bill I Say Rec^d. By mee Nath: Willett

Land bought of nath^l. willett abutting west upon John merrills & North upon the High way & East and South upon Said willett it being five Rods facing the High way & fower Rods South from the High way.
 A true copy taken out & Entreed this 24th March 1699

P^r R^d Lord Reclar^r

Rec^d. of Sam^l. Hayward in Cafh upon the acc^t. of the wth written bill three pounds Six Shillings p^r mee Zachery Sandford:¹

[578] Land In Hartford upon y^e Riuer of Conecticut belonging to Nicholas Ackley and his Heirs for euer.

One parcel of land wth a Mefsuag or Tenement Standing there on together wth an orchard & pafure, which Sayd parcel of land Containes by eftimation Two Acres (Be it more or lefs) abutting on the High way leading from y^e litle riuer to y^e pownd Hill on y^e east & on y^e high way leading from y^e mill Into woods on the Sowth. & on Nathaniel Richards his land on y^e weft & on W^m Wadsworth his land on the North.

more one parcell of vpland which he Bought of Rob^t: Sandford Containing by eftimation Fower Acres be it more or lefs abutting on Zachary Feilds land north & Edward Stebbings Sowth & m^r Hookers east & the North Riuer weft.

Land in Hartford belonging to Even Dauy & his heirs & afsignes for euer

Be it known unto all men by thefe p^rfents that I Thomas Long of Hartford in the Colony of Conecticut in New England for & in confideration of eight pownds Secured to be payd me from even Dauys of Hartford afoarsd I haue therefore Sold vnto him the Sayd even dauie & doe by thefe presents fully wholly clearly & abfolutely Sell alienate afsigne Set over giue grant & confirm unto him the Sayd Even Dauys one peice or parcell of land being upland containing by eftimation Ten acres more or lefs abutting on the west on the Swamp on the East East Side Rocky Hill Brooke & North & East on Hartford Mill riuer & Sowth on land now belonging to Jonathan Gilbert Thomas Catlin & Phillip Dauife for him the Sayd Even Dauis his heirs executo^rs Administrato^rs or afsignes to haue & to hold pofsefs & enjoy the aboue Sayd parcell of land with all the proffitts & priuiledges thence arifeing or there unto belonging from the day of the date

¹The whole of this record, beginning with "This Bill," and the record in the margin are the handwriting of Richard Lord.

hereof for euer without any eviction ejection incumbrance or molestation from or by me the Sayd Thomas Long or any person or persons claimeing or that May claime the Same or any part thereof from by or under me by vertue or Colour of any right or title any wayes deriued from me waranting hereby that I haue good right & Lawfull title in & to the land hereby alienated & Sold, & that it is free of & from all other alienations whatfoeuer for confirmation of all the premifes I haue here unto Set my hand & Seale this 28: of december in the year of our Lord. 1681. Thomas Long & a Seale

Signed sealed & deliured In prefence of vs.

Richard Edwards Samuel: Olcott

Tho Long perfonally appeared & did acknowledg the aboue written to be his act & deed January 2^d 1681: before me John Allyn Afsift

recorded January 9: 1681.

more one parcell of land which he Bought of m^r Jonathan Gilbert being one fourth part of a parcell of wood land which doth equally belong to sd Gilbert w^m patrick thomas Catlin & phillip Davis, it being yet undiuided & the whole parcell is eighteen acres be it more or lefs abutting on Rocky Hill on the east on land Somtimes John wilcox west & on land Somtimes m^r Andrews on the North & Captain Cullicks land Sowth as appears by his deed of Sale dated Feb'y 23^d 1681. Signed by sd Gilbert witnesed by Robt Sandford & Joseph Barnard & the 25 of feb 1681. acknowledged before John Tallcott afsistant & recorded March 1st. 168 $\frac{1}{2}$

[579] Land In Hartford upon the Riuer of Conecticut belonging to Robert Sanford & his heirs foreuer 1666

one percell which he had In exchange of m^r John Crow lyeing on the east Side of the great Riuer Contayneing Tenn Rod wide abutting on the great Riuer west on a brook east on John Pantrys land on the North & on m^r John Crowes land on the Sowth.

more one percell of land which he Bought of John Morrice lyeing In the Soldiers Feild Contayneing By estimation Three Acres & Three Roods abutting on m^r Goodwin & John Marshes

land North & on land fometimes belonging to Benj: Munn & John Pantry South on the Riuer east on Edward Stebbings land West:

March 10th. 1667 These p^resents witnes that Richard Lord hath & doth hereby Condesend & yeild fully & freely vnto Rob^t: Sandford & promise that if he the Sd Richard Lord cannot haue passage for his Team through the land now possefised by the Sayd Rob^t Sandford with the full & free Consent of the Sayd Rob^t. that he will neuer use the Sayd pafsage, & this to Stand as a finall Issue of the controuerfie Between the Sayd Rob^t. Sandford & m^r Lord about that way lately Controuerted between them as witnes my hand

Rob^t: Reeue Thom: Butler. Richard Lord

Test John Allyn Thomas olcott

This is a true Coppy of the originall recorded Feb: 20: 68

☞ me John Allyn register.

more one percell of land which he Bought of W^m Callfey containeing By estimation about Three Acres be it more or less & abutts on the Sayd W^m Callfeys & the Sayd Sandfords one land on the Sowth, & on a High way & Nicho: Clarkes land on the east & Nicho: Disbroes land on the North, & on Samⁿ: Spencers land on the west: recorded March 9th. 167 $\frac{1}{2}$:

I W^m Callfey engage to mayntaine all the fence between Rob: Sandford & my land that is the parcell next aboute written as witnes my hand, March: 9th: 167 $\frac{1}{2}$:

Test John Allyn register.

W^m  Callfey

his marke

march 12. 1673. This present writinge witneseth that whereas there hath been a difference between Robert Sandford & Samuel olcott both of Hartford about fence Between them it is agreed between them both that the diuideing fence between them Shall Stand upon a Straite line from a Stone that is Set down by Joynt Consent of Robert Sandford Samuel olcott & Jarrad Spicke at one Corner of each of their lands: & from that to runn to a Stone Set down by Robert Sandford & Samuel Olcott at the westermost end of Samuel Olcotts Home lott abutting on Liuetenant John Stedmans land, it is

also Agreed between us that Samuel Olcott his heires or Successors^m Shall maintayne the westermost end of the Sayd fence the one halfe of it & half a rod more for the Choyse of his end, & the Sayd Rob^t. Sandford his heirs or Successors^m Shall mayntayn the other halfe at the eaftermost end excepting halfe a rod & this to be the diuideing fence for each of our land between us Two & that this is our mutuall agreement we Signify by Setting our hands the day & yeare aboue written

Robert Sandford
Samuel Olcott

Signed & deliuered in the prence of us

Georg Graue Thomas olcott

Zachary Sandford: Robert Reeue.

This is a True cobby as attefts John Allyn Register

[580] Know all men By these presents that I Jacob mygatt of Hartford upon the Riuer of Conecticut In New england doe out of my loue & endeared respects to my Beloued wife Sarah Mygatt & for her Better Support & Supply howeuer it Shall please God to disspose of me & mine upon these & other Good confiderations I doe by these presents giue graunt & Confirme unto my dear & welbeloued Brother m^r John whiting (as a feffee In trust) for my beloued wife his dear Sister my dwelling house wth my Still & Still house together wth all the Implements thereunto belonging, as also on white mare one Two year old horse & one year old Coalt & Three Cowes one Heifer & one Calfe & Two year old piggs & Two younger Shoots, & my right & title In the land at warannocoe & my New barne & all my Cider that is in it Together wth all my orchard wth all the fruit Trees thereunto belonging & 30 Acres woodland, & all my houfhold Stuff both Bedding linin & Woolen Brafs pewter Iron & Wood, to haue & to hold the premises from y^e day of the date hereof foreuer wthout any molestation or trouble from me or any other person claiming right from, by, or under me, he the Sayd m^r John whitting Improueing the premises & euery parcell thereof to the only use & Benifit of my beloued wife, & my children & I doe By these presents Disinable my Selve from making

any Sale mortgage or alination of any of y^e premifes wthout the full & free Consent of my Beloued Brother m^r John Whitting afoarsayd, & for the full Confirmation of the premifes I haue Signed Sealed & diliuered this writinge wth my one hand this 30th of october in y^e year of o^r Lord 1663

In prefence of us

Jacob Mygatt O Seal

John Winthrop

John Allyn

[581] The proprietors of the undiuided lands In Hartford with each of their proportions In one diuision as followeth according to which proportions they payd for the purchas of the Sayd lands: Feb: 1671.

M ^r Sam ^l : willys	150	Thomas Hofmor	060
m ^r Haynes	160	Thomas Cadwell In	
Capt Tallcott	90	Scotts	042
in Nath Ely	18	W ^m Lewes	038
in m ^r Steels	48	W ^m Spencer	040
in ½ Maruins	14	W ^m Andrews	030
m ^r Tho: wells	100	John Crow	020
Ln ^t Rob ^t webfster	096	John Moody	040
m ^r Hooker	080	Nath Standly	42
m ^r Stone	040	In ½ Maruins	14
m ^r Goodwin	042	Caleb Standly	032
m ^r Niccols for m ^r whit-		Edward Stebbing	24
ting	096	¼ of m ^r Hopkins	30
m ^r James Richards		Henry Hayward	024
In m ^r Gibbons	20	Nath Bacon	028
In ½ m ^r Hopkins	60	Greg: Winterton	028
In ½ And: warners	42	Nath willet	030
m ^r John Allyn	110	John pratt	026
In Elmo ^r	012	Richd Goodman	026
enfign olmstead	070	w ^m Rufcoe	032
m ^r westwood	080	Dauid Enfing	024
John Pantry	080	Steuen Hopkins	024
John white	050	James Steele	026
m ^r w ^m wadsworth	52	m ^r John whittin for	
In Steu: Harts	40	G. warde	060

Sam ⁿ Gridly for Steu:		Georg Stocking	020
poft	024	Nicholas Clarke	012
Thomas Butler for		Sam ⁿ Olcott for Tho	
w ^m butler	28	Hale	010
In Zachary feilds	10	John church 12 for	
Barth: Barnard for		Tho Root 6	018
Richd: webb:	30	Nath Barding for	
in m ^r John Hig-		Seth Grant	014
genfon	12	Sam Spencer for W ^m	
in Tho: Birchwoods	26	Pratt	006
John Clark	022	John Stedman for R	
Widow Lord	028	olmfed	008
John Skinner	010	John Bayfey	014
John Marsh	012	Jos: Easton Sen ^r	010
m ^r Richd Lord	018	Tho: Selding	006
John day for may-		Georg Graue for w ^m	
nard 14 & Rob:		Hide	018
day 14	028	paul peck for R:	
William Callfey	016	Rizly	8
Jeramy Adams	030	& for Rob: Bartlet	8
S. Thomas Spencer	014	Tho Long for John	
Thomas Catlin for		willcox	013
Lyman	030	Hartford Schoole $\frac{1}{2}$	
Jos Mygatt self 20		warners	042
for Blumfeild 16	036	John wattfon for	
Deacon Butler	016	Tho: Jud	020
Deacon Graues	024	Jos: Easton Jun ^r for	
W ^m Hills	020	Nath: Richards	026
Tho Olcott	8	Rob ^t . Sandford for	
for wm Heyden	14	S Hale	008
for W ^m parker	12	Sam ⁿ Andrews for	
John Coale for		Tho Stanton	14
James Coale	010	Arthur Smith	14
Daniel Arnold	016		—
Liutenant Bull	12		3109
for Jonath Ince	30		
$\frac{1}{2}$ of m ^r Hopkins	30		

[582] At a meeting of the proprieto^{rs} of the undiuided land In Hartford the 9th day of February: 1671.

It was agreed By the proprieto^{rs} that a rate of Tenn pownds Shall be rayseed upon the proprieto^{rs} mentioned on the other Side, to be rayseed upon euery man according as his propriety & thofe he Stands for Shall giue it, according to the rule entered In the Town book for diuifion of lands.

It is allfo agreed that when any of the undiuided lands Shall be layd out euery proprieto^r. for himfelfe & thofe he Stands for, Shall receiue his proportion of what lands Shall be agreed to be layed out, according to the rule for diuifion of lands agreed upon & entered In the Town book dated 3^d Janu'y 1639: of which this on the other Side is a copy of the proportion

at the Same meeting the proprieto^{rs} defired m^r willys Capt John Tallcott m^r James Richards & m^r John Allyn to make the rate of Tenn pownds to pay for o^r purchafs of the undiuided lands.

At a publike meeting January 30: 1672: of the proprieto^{rs} thefe Votes pafsed

The proprieto^{rs} voted that part of the vndiuided lands Should be diuided to the proprieto^{rs} on the weft end of the Bownds

The proprieto^{rs} voted that their Should be a mile & halfe of the weft end of the Bownds layd out & diuided amongft the proprieto^{rs} the whole length of the Bownds.

The proprietors voted that from that mile & halfe which is to be layd out as afoarsayd when Sufficient high wayes are layd out to the lotts all ready granted to be layd out that land next the Town not layd out Shall be & remayn a common foreuer for the ufe & benefitt of the Inhabitants of Hartford.

Ln^t Rob^t. Webfter m^r Niccols Enf olmfteed Nath Standly m^r Steele & Nath Rufcoe or any Three of them were Chofen a committee to view the lands & Size Equalize & lay out the Same to the proprieto^{rs} according to their Juft proportion, & State needful high wayes in the Same.

The first lott was to fall next to windfor & So Succes-
siuely as they are numbred.

The lotts being drawn fell as followeth:¹

Caleb Standly	1	m ^r willys	35
Tho: Butlar	2	Jn ^o Bayfey	36
Tho: Long	3	Nath Bacon	37
John Marsh	4	Nath willet	38
m ^{rs} wells	5	Nich Clark	39
Steuen Hopkins	6	m ^r Lord	40
m ^r Allyn	7	Tho Cadwell	41
W ^m Andrews	8	Tho Hofmor	42
W ^m & Samuel Spencer	9	m ^r pantry	43
Hartford Schoole	10	Sam Andrews	44
Decon Butlar	11	m ^r Richards	45
Edward Stebbing	12	John wattfon	46
Rob ^t . Sandford	13	Tho Selding	47
m ^r weftwood	14	Enf Olmstead	48
John pratt	15	Deacon Graue & Georg	49
Tho & Sam ^l Olcott	16	Capt ⁿ Tallcott	50
John Skiner	17	Joseph Mygatt	51
m ^r Niccols	18	Dauid Enfing & }	52
m ^r Barnard & Jn ^o Clark	19	Joseph Eafton	
Jos Eafton Sen	20	Nath Barding	53
paul peck	21	W ^m Hill	54
Jeremy Adams	22	Arthur Smith	55
John Coale	23	Greg winterton	56
W ^m Rufco	24	Jn ^o Church	57
m ^r Haynes	25	W ^m Callfey	58
wid Lord	26	Ln ^t webfter	59
John white	27	Tho Catlin	60
Sarj ^t Spencer	28	James Steele	61
W ^m Lewes	29	John Moody	62
m ^r Stone	30	m ^r wadfworth	63
m ^r Goodwin	31	m ^r Crowe	64
m ^r whitting	32	Georg Stocking	65
m ^r Hooker	33	Samuel Gridley	66
Jn ^o Stedman	34	Nath Standly	67

¹ The names which follow are written in four columns on the original record.

Ln ^t Bull	68	John Day	71
Hen Hayward	69	Richd Goodman	72
Dan ⁿ Arnold	70		

[583] Land In Hartford upon the Riuer of Conecticut belonging to William Warren & his heirs for euer :

One parcell of Land which he Bought of Andrew Bacon of Hadly & Nathaniel Bacon of midle Town on which a dwelling house Standeth wth a Barn & out houfes wth yards Gardens & an orchard therein being which Parcel of land Containeth by eftimation one acre & Quarter (be it more or lefs) & abutteth on y^e High way North & weft, & on m^r John whitings land east. & on land belonging to the Sayd Andrew or Nath: Bacon Sowth, which land of the S^d. Bacons is Sowen wth english grafse, & parted from the other by a fence:

recorded
Decemb^r 27:
1664

more one parcell of land which he Bought of Nathaniel Bacon Containing By estimation fifteen Acres namely that wood lott that abutts on Tunxes Road on the east.

More one parcell of land which he reced of m^r John Crow on the east Side of conecticott Riuer. Comonly called part of the Sayd Crowes pasture, lyeing on the Sowth Side the Saw mill Riuer & abutteth on an High way east, & Sowth on land belonging to the Succesors of Edward Andrews, & weft, & North, abutting on the Sayd Riuer, This Sayd parcell of land was past ouer to W^m warren & Noah Coleman by m^r Crowe By a deed of Sale dated 24: of December, 1674: which deed was acknowledged before John Allyn Afsift: January: 9: 1674. & Noah Coleman past ouer all his right, & title, & Interest in the afoarsayd parcell of land to the Sayd W^m Warren By a deed of Sale Dated December: 25. 1674: & then acknowledged before John Allyn Afsift: as ¶ the Sayd deeds will more fully appeare: recorded this 27. of Feb: 1674:

ffrom the other fide¹

all the Trees in the line are marked on fflower fides

This with that on the other fide is a true Coppy taken out of the Town Book p^r. R^d. Lord Regist^r

ffeb^r. 8th: 169 $\frac{1}{2}$.

¹This is a continuation brought back from the bottom of original page 584.

[584] At a meeting of the proprieto^{rs} of the vndiuided lands in Hartford January 3^d. 1677.

The proprieto^{rs} voted that the committee Who layd out the long lotts Should Shew the owners there lotts, & that they Should be payd for the Same after the rate of Two Shillings & Six pence p Hundred acres.

It was allfo voted that the peice of land that is lyeing next wethersfeild Bownds & is an over plufs after the lotts are layd out, Shall be layd out in fwe Teare of lotts the Midle Teare of lotts shall be Twenty acre lotts, that Teare next the Towne comon Ten acre lotts the other fifteen acre lotts & thofe to whome the lotts Shall be giuen are not to Sell them before they are fenced in and Improued.

It was allfo voted that Majo^r Tallcott Captⁿ. Allyn m^r Niccolls m^r Steele & Enf. Standly Should grant thofe lotts to Such of the Towne of Hartford as they Shall See in need of the Same. & as they Judge it may be advantageous.

At a meeting of the proprieto^{rs} January 9. 1677.

It was voted that Captⁿ olmsteed m^r Niccols & Ensign Standly Shall go on wth their worke In laying out the west diuifion of land, & that they Should haue Three Shillings p day for their Seruice in the Sayd worke which Shall be gathered by a rate of the proprieto^{rs}

At the Same meeting it was voted that the proprieto^{rs} defired Captⁿ Allyn & Caleb Standly to make a rate for the defraying of the Charges about laying out the west diuifion of land in Hartford. The aboue written voates were past by the proprieto^{rs} as attests
John Tallcott.

Att a Town meeting Aprill the 6th: 1697. the Town made Choife of m^r: Joseph Mygatt & m^r. Ichabod Wells to Lay out the Land granted to Sundry perfons lying on the west fide of the west River, according as the Record Directs:¹

Aprill 9th & 10th: 1697 Layed out by m^r. Joseph Mygatt & my Self being appointed theirto by the Town att their

¹This and the succeeding entries on original page 584, with their continuation on the preceding page, are in the handwriting of Richard Lord.

meeting Aprill y^o 6th. 1697. A Certain parcell or Tract of Land, Containing Two Hundred Eighty five acres and it is Pounded on the oxepasture River East, begining att the Divident Line between the North and South Sides of Hartford, South on Said Line, West & North on the Common, and ffrom Said Line it Exstends North 228 Rods & ffrom the oxepasture River it Exstends west 200 Rods & it is bounded by ffufficient Bound marks & meer Stones /

Attest Ichabod Wells Surveighor.

I find it thus Entred in m^r. Joseph Mygatts alfo: I W: Jan^{ry}. 17th. 1698 the Town voted that the return of the Surveighors about the Laying out the Land on the west fide the oxpasture river (of wth the above is a true Coppy) bee accepted & Recorded.

This with the other above is a True Coppy taken out of the Town Book this 8th day of ffeb^{ry} 1698

Attest R^d. Lord Regist^r.

Att a Town meeting Decemb^r. 30th 1698 the Town by y^r. voat made Choife of R^d: Lord Cap^t. Cook m^r. Ichabod wells Cap^t. Nickols a Comittye to Run a line between the propriety lotts & the Town Common & Settle the Same according to fformer Grant & Record.

Att a Town meeting Jan^{ry}. 17: 1698 it was voted that the return made by the Comittye Chofen for the running and Stating the Line between the ppriety Lotts & the town Comon be accepted & recorded, as the dividing line and foe to Stand, att the north Corner of the End of the mile & halfe their is markd an old Red Oake & a young walnutt about $\frac{1}{2}$ a Rod to the westward of it a little to the Southward of Simsbury Rhoad, and att the South Corner att y^o End of the mile & half is a white oak the tree their marked on fower fides the Courfe from South Corner to the north is north 6 degrees 30 minutes Easterly. all

Look on y^o oth^r fide.

[585] Land in Hartford upon Conecticut belonging to Thomas Hill late of Midleton & his heires & afsignes foreuer 1685.

One parcell of land which he bought of Jacob Johnfon containing by estimation one acre more or lefs wth a mefsuage or Tenement Standing thereon which Sayd parcell of land abutteth on the High way west & north & on Samuel Burs land east & on Deacon Butlars houfe lott on the Sowth as appeares more at large by his deed dated the first of october. 1685. acknowledged october the 15. 1685. before John Allyn Afsistant recorded Nov^r 25: 1685. & the Sayd Jacob Johnfon engages to free the Sayd Thomas Hill from Mayntayning any diuiden fence between the Sayd land aboue Sold & Sam: Burrs & Deacon Butlars Home lots, as by the Sayd deed doth at large declare Test. John Allyn register

Land in Hartford upon conecticut belonging to Francis Smith upon acco^t of his wiues legacy or portion as it was agreed by Sayd Francis Smith & Benj: Grihmes & consented to by the overfeers Decemb^r 30: 1686 Stephen Hofmor & Nath willett

One parcell containing five acres & Sixty rod be it more or lefs & abuts upon m^r patrigs land west Joseph Eastons land North Tho Catlins land east & Sowth upon land belonging to Henry Grihmes Children (lyeing in the Sowth meadow)

[586] Land In Hartford vpon Conecticut Belonging to m^r Symon Woolcott & his heirs foreuer:

one parcel of land lying near the meeting houfe, wth a houfe & Barne together wth a garden ortyard & out houfes therin being as it abuts on the high way North & east & the Burying yard Sowth &c:

one parcell wth fruit Trees groweing there on lying near the burying yd Containeing about three rood abutting as in the Towne Book is exprest:

one parcel of land lying in the Sowth meadow Containing nine acres.

one parcel in the litle meadow Containing thre acres & a halfe

Two parcels in the North Meadow Containing thre acres & a halfe

one parcel of vpland in the west feild Containing Sixteen acres

one parcel in the Soldiers feild Containing nine acres more or lefs wth the abutments of the Seuerall percel of land as they Stand recorded in the records of the Town of Hartford as allfo one mefsuag and Tenement at Niantick Near N London bought of W^m wellman together wth the houfe & Barne & all other appurtenances ye abutments as they Stand recorded in the Town Book of N London

memorandum the Sayd m^r woolcott is not to alienate any part of the premifes which he hath purchafed of m^r Lord, before the Sayd Lord hath the refufall thereof, & in cafe the Sayd Lord or his Succesours Should be desireous to buy the premifes of the Sayd Symon at any time that then the Sayd Lord Shall haue each & euery part of the premifes deliuered to him wth out any detriment upon payment of the Same Summe by the Sayd Lord as was payd to him by the Sd Symon, according as the deed more fully exprefseth & bears Date march 21th 1662: & is Witnefsed By W^m Edwards & Jerimy Adams: recorde march 21th 62 p me John Allyn

m^r Simon woolcott the 8th of march 1662 by a writing or deed of Sale under his hand witnefsed By Robert Reuee & Adrian Scrope pafst ouer all his right title & Interest in thofe percel of land aboue recorded to him; to m^r Richard Lord wth all the Buildings Standing theron, to be to him & his heirs foreuer, & acknowledged that he had receiued full Sattisfaction for the Same of the Sayd Lord.

Recorded march the 11th 1666:

per me John Allyn register

witnes Robart Reuee
Adrian Scroope¹

¹ These two names are autographs. The latter has been the object of much interest and curious speculation. It has sometimes been called that of the regicide of the same name; but he was executed in 1660. It is quite possible that its writer was a relative of the regicide; but if so the relationship between them is unknown.

[587] Whereas I Joseph Mygatt of Hartford upon the Riuer & in the Jurisdiction of Conecticut in New england haue in the Behalfe of my Sonne Jacob & at his request made a Motion to m^{rs} Susanna fitch in refference to her daughter Sarah whitting that my Sayd Sonne Jacob might wth her Good likeing haue free liberty to endeauour the gaining of her Sayd Daughter Sarahs affection towards himselfe in a way of Marriage. Now This present writing Sheweth that the Sayd m^{rs} Susannah fitch haueing consented there unto I doe hereby promise & engage that if God in the wise disposition of his prouidence, Shall So order it, that my Son Jacob & her daughter Sarah Shall be Contracted together in refference to marriage I will pay thereupon unto my Sayd Sonn as his Marriage portion the full Summe of Two Hundred pownds Sterling upon a Just valuation in Such pay as Shall be to the reasonable Sattisfaction of the Sayd m^{rs} fitch, & so much more as Shall fully equalize the estate or portion belonging to her Sayd daughter Sarah, & I doe farther engage for the present to Build a comfortable dwelling house for my Sayd Sonne & her daughter to liue in by themselves as Shall upon a true account cost me fifty pownds Sterling. And will also giue them therewith neer the Sayd house one acre of Grownd planted with aple Trees & other fruit Trees which Sayd house, land, & Trees Shall be & remayn to my Sayd Sonn as an addition to his marriage portion, before mentioned, & to his heires foreuer And I doe also farther promise & engage that at the day of my death I Shall & will leaue unto him my Sayd Sonn & his heires So much estate besides the dwelling house grownd & Trees before giuen & engaged as Shall make the Two hundred pownds before engaged & to be payd present, more then double the portion of the Sayd Sarah Whitting, & for the true & Sure performance hereof, I doe hereby engage & Binde ouer my dwelling house and all my lands & Buildings in Hartford with what soeuer estate in any kind is therein & there upon & I doe farther engage that my daughter Marys portion of one hundred pownds being first payd her, I will leaue to my Sayd Sonn

& his heires foreuer my whole estate at the day of my death whatfoeuer it Shall amount vnto, & in what way kind or place So euer it lyes he paying to my wife dureing her Naturall life Twelue pownds a yeare & allowing to her a dwelling intire to her Selfe in the Two upper rooms & Celler belonging to my now dwelling houfe with the goeing of halfe the poultreys & a pigg for her comfort in each yeare dureing her Sayd life Also allowing her the use of halfe the household Stuffe dureing her life which She Shall haue power to dispoſe of to Jacob or mary at her death as She Shall see cause, And I doe farther engage that the portion my Sayd Sonn Shall haue with her daughter Sarah Shall (with the Good likeing of the Sayd m^r Susanna fitch & such freinds as She Shall aduise with) be layd out wholly upon a farme for the Sole use & Benifitt of my Sayd Sonn her daughter & their heires foreuer, & vpon the contraction in reference to marriage I doe engage to Joynture her Sayd daughter Sarah in the whole estate or portion my Son hath with her layd out or to be layd out in a farm as afoarsayd or otherwise, & in the thirds of his whole estate otherwise to be to her Sole & proper vse & benifit dureing her life & after her death to their heires foreuer, And lastly I doe engage that the whole benifit of the Indian trade Shall be to the Sole advantage of my Sonn Jacob, & doe promise that I will dureing my life be Assistant & helpfull to my Sayd Son in the best wayes I can both in his trading with the Indians his Stilling & otherwise for his comfort & advantage which I will neuer bring to any account with him, onely I doe explain my Selfe & engage that in case my Son Jacob Shall depart this life before her daughter Sarah, & leaue no Issue of their bodyies then her Sayd Daughter Sarah Shall haue the full value of her portion left to her not onely for her life as before but to her as her propriety to dispoſe of at her death as She Shall see cause & her thirds in all his other estate for her life as is before exprest, It being also agreed & consented to that my wife after my decease & dureing her naturall life Shall haue the vse of Two Milch Cowes which my Sonn Jacob Shall prouide

the Sayd Jacob, & Sarah between them lawfully begotten, provided there be duely payd unto my loueing wife dureing her naturall life after my deceafe out of the revenue of the Sayd houfes & lands aboue mentioned the Summe of Twelue poulds a yeare & a dwelling be allowed her Intire to her Selfe in the Two upper roomes & Seller belonging to my now dwelling houfe with a goeing of halfe the poultry & a pig for her comfort in each year dureing her Sayd life, as also the ufe of halfe the household Stufe dureing her life which She Shall haue power to dispoſe of to my Sonn Jacob or daughter Mary at her death as She Shall See caufe, likewise the ufe of Two Milch Cowes as is farther Specified & provided in the former engagement, & it is farther provided that the houfes lands Tenements & other estate (except the new dwelling houfe & what els is in the p^rſent poſſeſſion of my Son Jacob as afoarsayd) Shall be & remayne in my hand poſſeſſion & Management vntill my deceaſe, farther I the Sayd Joseph Mygatt for my Selfe my heirs executo^r & Administrato^r doe couenant promiſe & engage to & with the afoarsayd m^r Susanna fitch her heires executo^r & Administrato^r that I the Sayd Joseph Mygat my heirs executo^r & Administrators Shall & will permitt & Suffer Her Sayd daughter Sarah after my deceafe peaceably & quietly to haue hold occupy & injoy all and Singular the Sayd houfes lands Tenements & hereditaments before by these p^rſents expreſſed & mentioned without any maner of lett trouble Evjction diſturbance Suit vexation or expulſion from me my heires or aſignes or any other perſon or perſons whatſoever lawfully haueing Claymeing or pretending to haue any estate or title from by or under me my heires executo^r Administrato^r or aſignes according to the Intent forme & true meaning of theſe p^rſent, In witneſs where vnto & euery perticuler herein contained, I haue here vnto Set my hand & fixed my Seale this 30th of october 1663: Joseph Mygatt and feale
Signed Sealed & deliuered in preſence of
Sam^l willys.

The aboue written is a true Coppy of the originall being compared therewith March 5 167 $\frac{3}{4}$

☞ John Allyn register

[588] Land in Hartford on conecitutt belonging to Richard Blancher & his heires foreuer.

One parcell of land which he Bought of John Hill lyeing on the east Side of conecitcut Riuer at or neer Hoccanum containing by estimation Three acres being fuety Seuen rods in length & abutteth on the Highway west & on Sayd Hills land on the Sowth & east & upon Thomas Kilborns land on the North as appears by his deed dated June 14 1686 then acknowledged before John Allyn Afsistant, & recorded the Same day.

One parcell of land which he bought of John Hill lyeing on the east Side of Conecitcut Riuer Containing by estimation Seuen acres be it more or lefs wth a dwelling houfe Standing there on & an orchard & the fences belonging thereto & it abutts on the country High way west on pewter pot Brook east & Sides against Thomas Kilborns land North & the land of philip More Sowth prouided that william Hill & his heires are to haue a High way or pafsage for horfs or cart of one rod wide on the Sowth Side of the Seuen acres next to the Sayd phillip mores land upon the Sayd Seuen acres the whole length from east to west as appears by his deed dated the first day of February. 1687. the Same day acknowledged before Samuel Talcot Justice & recorded Aprill the 2^d 1688:

[589] Know all men by these p^fents that I Daniel Clark of Hartford in the Colony of conecitutt in New england for & in confideration of Twenty pounds in cash in hand paid by Richard edwards of Hartford afoarsayd the receipt whereof I doe hereby acknowledg & for diuers other Good Causes & Confiderations me hereunto moueing haue therefore giuen Granted alienated Sould & confirmed & doe by these p^fents fully wholly clearly & absolutely giue Grant alienate Sell & confirm to him the Sayd Rich Edwards one peice or percell of land Scituate in Hartford being all that

land giuen or granted to me at Seuerall times by the Town of Hartford being all the land abutting on the prifon land west & North, on deacon John willfons land east on the Highway Sowth wth my dwelling houle on the Sayd land with my shop fences & all appurtenances thereunto belonging all which houfeing & land afoarsayd I haue Sould to the Sayd Edwards for him his heires Executo^r Administrato^r & afsignes to haue & to hold use occupy & enjoy from the day of the date hereof foreuer without any ejection eviction Incumbrance or moleftation whatfoeuer from by or under me the Sayd Daniel Clark or any perfon or perfons clayming or that may claime the Same or any part there of by vertue or coloure of any right or title any wayes deriued from me the Sayd Daniel Clark warranting that I haue good right & lawfu[ll] authority to Sell & alienate the Same & that it is free of & from all other Sales & alienation whatfoeuer allwayes prouided that if the Sayd Daniel Clarke or any other perfon in his behalfe doe well & Truely pay to the Sayd Richard Edwards or his order the Sume of Twenty one poward & fower Shillings in currant Siluer Money of New England by the first day of may come Twelue moneth which will be in the year 1687. that then this deed Shall be voyd & of none effect otherwise to Stand in full force & vertue for Confirmation whereof I daniel Clark haue herevnto fet my hand & Seale this Twenty eight day of march 1686.

Signed Sealed & deliuered In Prefence of vs

The words any other perfon in his behalfe were enterlyned before Subfcription

william Edwards

Daniel Clarke & ○ a Seal.

Samuel Sedgwick

m^r Daniel Clarke perfonally appeared this 12th of June 1686, & acknowledged the aboue written Instrument to be his act & deed before me John Tallcot Afsift

The aboue written is a True Cobby Compared with the originall this 3^d of January 1686:

Ⓜ me John Allyn register

m^r Richd Edwards of Hartford perfonally appeared & acknowledged that he had receiued Sattisfaction of m^r Daniel Clarke for what is due to him upon the deed aboue written & that he did quit all claime & Interest to the Sayd houfe & land aboue mentioned to the Sayd Dan^l Clark his heirs & afsignes for him selfe his heirs & afsignes foreuer & that he hath So don he Testifyes by Subscribing this 20th of May 1692.

Richards Edwards^t

This done & acknowledged by m^r Richd Edwards to be his act & deed may the 20th 1692 In p^rfence & before me John Allyn Afsist.

[590] A Bill of the quantity & bredth of the laft diuifion of land next farmington Bownds the length of the lotts from the High way leading to farmington to windfor Bownds being Known to be fower hundred & eighty rods the bredt of each lott is Set down in the first Colom the number of acres in the Second as they were layd out by the committee Nouember 1674 the order of lotts is in the margent Begining at windfor Bownds

	The high way next windfor Bownds	4	
	First 4 lott Sarj. Caleb Stanly Tho		
	Butlar, Tho. Long & John Marsh		
	Thefe 4 lotts at the east end 25 at		
	the west end 80 rod	25	153 $\frac{3}{4}$
5	m ^{rs} Hanna wells	50	150
6	Steven Hopkins	12	36
7	m ^r John Allyn	62 $\frac{1}{2}$	187 $\frac{1}{2}$
8	m ^r Andrews	15	45
9	W ^m Spencer	23	69
10	Hartford Schole east End 21 west end 25	23	69
11	Deacon Richd Butlar	8	24
12	Robert Sandford	4	12
13	m ^r W ^m westwood Sold Tho Enfign	40	120
14	John pratt	13	39
15	Thomas & Sam ^l Olcott	22	66

^tThis name is an autograph.

OF LANDS IN HARTFORD

565

16	John Skinner	5	15
17	m ^r Siborn Nichols	48	144
18	m ^r Barth: Barnard	45	135
19	Joseph Eafton Sen ^r .	05	15
20	paul Peck Sen ^r	08	24
21	Jerimy Adams	16	48
	High way	8	0
22	John Coale	6	18
23	Nath Rufcoe	16	48
24	m ^r Joseph Haines	82	240
25	wid Lord els John Gilbert	14½	43½
26	m ^r John white east end 25 weft	29	81
27	Sarj Tho. Spencer	07	21
28	W ^m Lewes Sen ^r	20	60
29	m ^r Sam ^l Stone	20	60
30	m ^r W ^m Goodwine	21	63
31	m ^r John whiting	30	90
32	m ^r Sam ^l Hooker	40½	122
33	John Stedman	4	12
34	m ^r Sam ^l willys Sold m ^r . blackleach	75	225
35	John Bayfey	07	21
36	Nath Bacon	14	42
37	Nath willett	15	45
38	Nicholas Clarke	06	18
39	m ^r Lord	09	27
40	Tho Cadwell	21	63
41	m ^r Tho. Hofmore elf m ^r Jn ^o Whiting	30	90
42	m ^r John Pantry	40	120
43	Samuel Andrews Sold Jn ^o watfon	07	21
44	m ^r James Richards	64	192
45	John watson	10	30
46	Tho: Selding els m ^r wattfon Sold Jn ^o watfon	03	09
47	Ln ^t Nicholas Olmsted	35½	106½
48	George Graue	23	69
	High way	8	0
49	Majo ^r John Tallcott	91	273
50	Deac Jofeph Mygatt	21	63

51	Dauid Enfign & Joseph eston Jun ^r	25	75
52	Nath Barding	7	21
53	W ^m Hill els Joseph Smith ^t	10	30
54	Arthur Smith	6	18
55	John Merrills	14	42
56	John Church	09	27
57	W ^m Kelfey	08	24
58	Ln ^t Rob webster	51	153
59	Thomas Catlin	17	51
60	Samuel Moody	20	60
61	m ^r John wadsworth	49½	148½
62	m ^r John Crow	10	30
63	Georg Stocking	10	30
64	Tho. Bunce Sen ^r	12	36
65	Enf. Nath: Standly	28	84
66	Ln ^t Tho: Bull	36	108
67	Henry Hayward at the east end 47 rod at the west end 11 rods length 183 rods		33½
	Samuel Robertson at the west end 42 rods at the east end nothing length 103 rods butting west on farmington Bownds North on Capt Bulls land Sowthwest on farmington High way ¹		13½
	[591] The lotts on the Sowth Side farmington High way being diuided into fieve Tear of lotts first lott begining at Hartford Common & the High way afoars ^d the lotts ly Succesfiuely to wethersfeild Bownds Acres		
	1. lott in first diuifision is John Dayes bredth Sowth from the highway 64 rods length west eighty rods		32
	2. lott Capt ^m Tho watts bredth 21 rod length 80		10½
	3. & 4 th lott andrew benton Sen ^r & Jun ^r . bredth 21 length 80		21
	5. lott Robert Shurley bredth 21 length 80		10½
	6. w ^m Goodwin bredth 21 length 80		10½

¹This name has been crossed out in the original record.

²The above list is entered in two columns on the original record.

7.	Joseph Colliore bredth 21 length 80	10½
8.	Alexander Dowglafs bredth 21 length 80	10½
9.	John wyard bredth to weathersfeild bownds 24 length 80	12
	First lott in the Second Teare butting on farm- ington High way North west on a High way between the Second & Third Teare of lotts & on John Days lott east the next lott Sowth & belongs to James Steele being 90 rods in bredth Sowth 80 rods in length	45
2	Lot John Seamo ^r 30 rod bredth 90 rod long	17
3	Thomas Clark 30 rod broad & 90 rod long Sold Tho Seamor	17
4	Joseph Garrad 30 rod broad 90 rod long	17
5	John Bigelow 30 rod broad 90 rod long	17
6	paul peck Sen ^r to weathersfeild Bownds	18
	First lott in the 3 ^d Teare John willfon next farmington High way bredth Sowth Sixty foure rods length west 100 Rods	40
2	lot phillip Daus Bought of Daniel Arnold bredth 40 rod length 100 rods	25
3	lott John Coale bredth 25 rod length 100	15½ 20½ [rod]
4	& 5 lotts Joseph Smith Sen ^r & Jun ^r . bredth 50 length 100	31½
6	lott Samuel Steele bredth 25 length 100:	15½ 20 rod
7	lott John Shepherd bredth to weathersfeild bownds length 100	17
1	lot in the 4 th Teare Edward Cadwell broad 64 length by farmington High way One hundred rod	40
2	lot John Mitchell broad 28 rod length 100 rod	17½
3	lot John Mafon Broad 28 rod length 100 rod	17½
4	lot Richard Gilman broad 28 rod length 100 rod	17½
5	Obadiah Spencer broad 28 length 100 rod	17½

6	John Hally broad 28 length 100	17½
Fift Teare of lotts next Farmington bownds		
1	lot Richd Goodmans bredth at east End 82 rod west end 46 length 100	40 acres
2	lot John Skinner bredth 32 length 100	20
3	lott John Camp bredth 32 length 100	20
4	lott Tho Bur next weathersfeild Bownds	20

The before mentioned lotts were layd out in the order they are here Stated by vs James Steele Sen^r

Nicho: Olmstead recorded January 19th 1683

Nath Standly 79 John Allyn regifter

Ciprian Nickcols

The Condition upon which these 5 Tear of lotts are giuen is recorded in the 584 page of this Book which is that they are not to Sell them before they are fenced in & improued by those to whome they are layd out

[592] Land in Hartford belonging to W^m Williams Sen^r his heires & afsignes for euer.

One peice of land which he bought of Thomas Burnam & contains Two rods in bredth & Three miles in length If the lyne doth not cutt it of before & is about Twelue acres & abuts on Sayd Williams land North & Sowth & the comons or windfo^r lyne East & the Indians land west

more one peice of land which he bought of Thomas Burnam being fower rods in bredth & Three miles in length If windfo^r lyne doth not cut it off before & abutts North on land belonging to Samuel Gaines & east on the comons & Sowth on other land belonging to the Sayd W^m Williams & west on the Indians land or W^m williams afoarsayd his land with the wast land belonging there to containing by estimation Twenty fouer acres These Two laft percells of land were pafst ouer by Thomas Burnam to W^m Williams The Sayd lands lye on the east Side the great riuer neer podunck by a deed under his hand & Seale bearing date Aprill 8 1680 according to an award made by Robt Treat James Bishop & John Nash Efq^{rs} bearing date 17 October 79 recorded Feb. 17 1687.

One parcell of land which he bought of Aron Cooke lyeing on the ast Side of the great riuer neer podunck containing by estimation about forty & fiue acres be it more or lefs & abutteth on land now or late the Indians on the west & on the comons or windfo^r lyne east & on land belonging to W^m Hide on the North & on land of Thomas Burnam on the Sowth as appears by his deed dated February 20: 1687 then acknowledged before John Allyn one of the councill recorded feb. 20. 1687.

[593] Land in Hartford belonging to Nathaniel Goodwin Son of w^m Goodwin

One parcell of land which he reced of W^m Goodwin his father being the one halfe of his Ho[me] lott with the new end of the dwelling houfe with all the rights & priuiledges there[to] belonging as appears by a deed dated october 10: 1688. acknowledged Decemb^r 26 168[8] before John Allyn one of the Councill & recorded the same day

FROM THE SECRETARY'S RECORDS.

[The following data relating to Hartford lands, taken from the Secretary's records, either does not appear in the Hartford Book of Distributions, or the data was omitted from its proper place in compiling this volume.]

James Bridgman hath on pcell of land w^{ch} he bought of Nath wairds conteyneing by estimation three acres, more or les, on w^{ch} is dwelling howfe now standeth, abutting on the highway leading frō George Steeles to the fouth meadow on the North and on Stephen Pofts land on the fouth and on the west and on Tho: Bulls land on the East.

One pcell w^{ch} he bought of Nath: waird wheron his dwelling howfe standeth wth other outhoufes yards and gardens therin being con by est three acres more or les, abutting on the hyway North, Stephen Pofts fouth and West, Tho: Bulls east. ¹

John watts

One pcell of fwampe w^{ch} he bought of Tho: Judde con: by est. three acres be it more or leffe, Abutting on land belonging to the said Tho: Judde on the East John wilcoxe west James Ensigne on the fouth Tho: Bunce North. ²

Morgages of certen pcells of land.

Also one pcell of meadowe and fwampe lying in the North meadowe con: by est. fixe acres thirty pches wth the apurtenances, abutting on Richard Lords land on the fouth, and on will: Purkas his land on the North, w^{ch} is morgaged to John Steele feneo^r. by Edward Elmor for the paying of twenty pownds. 12^s. of Englishe mony in the yeare 1641.

Also on pcell of land wth a Tenement standing theron by the meeting howfe Lott in w^{ch} Josua Gynings now dwelleth, morgaged to Peter Baffaker by John Gynings for the giueing to him lawful power to record to him and his heires for-

¹These parcels are copied from the Secretary's record vol. 1, part 2, page 44.

²This parcel is copied from the Secretary's record vol. 1, part 2, page 2.

ever a certen pcell of land fould by the faid Jofua to the faid Peter all w^{ch} will appeare by acts vnder both their hands.¹

The first three parcels recorded to John Stedman on page 438 of this volume are entered on the Secretary's record vol. 2, part 2, page 173, under date of "July 1. 1651," where they are recorded to Thomas Stedman, although indexed to John Stedman. In the first parcel, instead of "the high way Leding frō the mill to the Littell Riuer," the Secretary's record says "ye high way leading from ye olld ox pature to ye mill."

The first marginal note against the record of Thomas Stanley's land on page 460 of this volume reads as follows on the Secretary's record, "Sould June the 4th [fore?] but not record before the 1 Novemb^r: 1653"

¹These parcels are copied from the Secretary's record vol. 1, part 1, page 64. The first parcel is recorded to Edward Elmer on page 337 of this volume. The second parcel is recorded to Joshua Gennings on page 400 of this volume.



EARLY HARTFORD

VITAL RECORDS



[1] Mary Smith daughter of Arter Smith was borne february the one thousand Six hundreth for[ty] & fower

John pratt Sunn of william pratt was borne febua[ry] the twenty & three one thousand Six hundreth forty & fo[ur]

Abigall kelfea, daughter of william kelfea was bor[ne] Apell the Ninetenth one thoufaind Six hundreth forty & [5] daniell Steel Sunn of John Steel was borne apell the twen[ty] Nyne in the yeare of o^r Lord one thoufaind Six hundreth forty & fi[ue]

mara Lawes daughter of william Lawes Juno^r was borne Sixth of may one thoufaind Six hundreth forty & fue.

Elizabeth wadsworth daughter of william wadswor[th] was borne May. y^e Seuententh one thouffaind Six hundr[ed] forty & fue.

Sara Gibbines daughter of william Gibenes was [born] Auguft the Seuentene one thousand Six hundreth forty & [5]

Lowes Standla daughter of Timothy Standla was b[orn] Auguft twenty & three one thousand Six hundreth forty & [5]

Elifabeth Bayfa daughter of John Bayfa was baptifed Aug[ust] the twenty & three one thousand Six hundreth forty & fue

John Blomfilld Sun of william blomfilld was bap[ti]fied Auguft the twenty & three one thousand Six hundreth forty & fiu[e]

mary Bunc daughtr of Thomas Bunc was borne Septm Seuenten one thoufaind Six hundreth forty & fue

Joseph whighting Sun of m^r william whighting was borne abought October the feckond one thousand Six hundreth forty and fue.

Samiwell Patreck Sunn of william patreck was [borne] October the fitteneth one thoufand Six hundreth forty & [fue]

Jacob whight Sun of John whight was Borne Ocober the eyghteth One Thoufaind Six hundreth forty & fue.

Samewell Andrees Sun of william Andrees was Borne Ocober twentyth One Thoufand Six hundreth forty & fue

Samiwell Addoms Sun of Jerrymy Addoms was Babtified November the twenty & three one thouf[and] Six hundreth forty & fue

[2] Elifabeth Allcock daughtter of Thomas Aallcock was Babtified decm; the Seuenth one thoufaind Six hundreth forty & three.

Izack Broncfun Sun of John Broncfun was babtified decem the feuenth one Thoufaind Six hundre[th] forty & fue.

Daniell hubberd Sunn of George hubberd was babtife[d] the Seuenth of defem one thoufaind Six hundreth forty & fue.

John Peck Sunn of Pall Peck was Borne Decm the twenty & two one Thoufaind Six hundreth forty & fue.

Thomas Bur Sunn of Benjamin Bur was borne the twenty & Sixth of Jeneuary one Thoufaind Six hundreth forty & fue.

Hanna kicharell daughter of Samiwel kicherell was born the forth of Junary one Thoufaind Six hundreth forty & fue.

Elizabeth Samford Daughter of Robbard Samford was Borne february the Nynetenth one Thoufaind Six hundreth forty & fue.

Debory Bartlett Daughter of Roberd Bartlett was babtified march the Eyghteth one thoufand Six hundreth forty & fue

mabell Haynes Daughte of m^r John Haynes Esq^r was borne march the Nintenth one Thoufend Six hundreth forty & fue.

John Roott Sunn of Thomas Rotte was Borne the tenth of June one Thoufaind Six hundreth forty & Six:

Thom Silden Sun of Thomas Sildin was Babtified August y^e thirtieth one Thoufand Six hundreth forty & fue.

John whittmore Sun of Thomas whitmore was Babtifed Septem the Sixth one thoufand forty & Six.

Eli[zabeth] keerbe Daughter of John keerbe [was born] the Eaighteth of September [one thousand] Six hundreth forty & Six

[3] John Androwes Sunn of ffrances Androwes was baptifed Sepm. the twenty & Seuen on thoufaind Six hundreth forty & Six

Joseph Stone Sunn of m^r Samwell Stone was babtifed October the Eaigteneth one Thoufand Six hundreth forty & Six

Samiwell Newten Sunn of m^r Roger Nuten was babtifed October y^o twentieth one thoufaind Six hundreth forty & Six

Samiwill wadffworth Sun of william wadsworth was babt[] Octobr the twentieth one Thoufand Six hundreth forty & Six

Samwell wriflea Sun of Richard wriflea was Babtifed Nowenber the first one thoufand Six hundreth forty & Six

Samiwell Hotten Sun of william Hotten was babtifed Nowem^r the first one thoufaind Six hundreth forty & Six

John felowes Sunn of Rchard ffelowes was Babtifed Nowem^r the first one thoufaind Six hundreth forty & Six

Thomas merrells Sunn of Thomas meeriels was babtifed Now^r the first one thoufaind Six hundreth forty & Six

Mary Olmfted Daughter of Nickolas Olmfted was borne Nowembr the twentieth one Thoufaind Six hundreth forty & Six

Mary Steell Daughter of John Steell Jun^r was Borne [Nov^r] the Twentieth one Thoufaind Six hundreth forty & Six

Mary Cattelling was babtifed Nowem^r the twenty & Ninth one Thoufaind Six hundreth forty & Six

Philip Lawes Sun of will Laues Jun^r was babtifed defem^r the thertenth one thoufaind Six hundreth forty & Six

Pheabe Difborow Daughter of Nickolas Dif[borow] was babtifed defem^r 20th one thoufaind Six hundreth forty & Six

Beeretris Tomfun Daughter of Thomas Tomfun was bab[tised] Jeneuary the Seuntenth one Thoufand Six hundreth forty & [six]

Joseph marfh Sunn of John merfh was babtified Jene-[uary] the twenty & forth one thoufaind Six hundreth forty & S[ix]

Daniell Garrad Sunn of Daniell Garrad was [baptised] Jeneuary the twenty & forth one thoufaind S[ix hundred] forty & Six

[4] Ruth Judg Daughter of Thomas Judg & Sara Coll Daughter of John Coll Both of fermingtun ware Babtified on feabeuary y^e Senenth one Thoufaind Six hundreth forty & Six

Sara Crow daughter of John Crow was borne f march the firft in the yeare of o^r Lord one Thoufaind Six hundreth forty & Six

Joseph Stanten Sunn of Thomas Stanten was Babtified march the twenty one in the yeare of o^r Lord one thoufaind Six hundreth forty & Six.

Samiwell Ellmer Sun of Edword Ellmer was Babtified march the Twenty & one in the yeare of o^r Lord one Thoufand Six hundreth forty & Six.

Sara hulberd Daughter of william Hullberd was born y^e tenth of July one Thoufaind Six hundreth forty & Seuen

Samewell Bloumfilld Sun of william Blomfilld was borne July the twelfth one Thoufaind Six hundreth forty & feuen.

Samewell Gridla Sun of Thomas Gridla was born y^e twenty & fifth of Noue^r 1647

Abriham Brunfon was babtified Noum the Twenty & eaight one Thoufand Six hundreth forty & feuen

Stuen kelfa Sunn of william kelfa was Babtified Nouem the Seuenth one thoufaind Six hundreth forty & Seuen

Sara Whitmore Daughter of John Whitmore was borne Defem the Sixtenth one Thoufaind Six hundreth forty & Seuen.

John Standla Sunn of John Standla was Borne Now the third or forth one Thoufand Six hundreth forty & Seuen.

Thomas Androues Sunn of ffrances Androues was Babtified Jeneuary the Second one Thoufand Six hundreth forty & Seuen

Ledeas Stone Daughter of m^r Samiwel Stone [was] Borne Jeneuary the twenty & two one Thoufand Six hundreth forty & Seuen

[5] Samiwel Maruen Sun of Mathew Maruen was Babtified feb: the Sixth one Toufand Six hundreth forty & Seuen.

Izack Standla Sunn of Tmothy Standla was borne march tenth one Thoufand fix hundreth forty & Seuen.

Samiwel Rufco Sun of will Rufco was born march the twelfth one Thoufand Six hundreth forty & Seuen.

Rebecka Ollmfed was borne march the twell one thoufand Six hundreth forty Seuen wich is y^e daughter of Nickolas Ollmfed.

Ezeckell Samford Sunn of Robbard Samford was borne march the thirteenth one Thoufand Six hundreth forty & Seuen

John Gillbertt Sun of John Gillbartt was Borne Jeneuary the Sixteenth one Thoufand Six hundreth forty & Seuen

Elizabeth Spenser Daughter of Thomas Spencer was was Babtified march the Twenty & Six one thoufand Six hundreth forty & Eaighth.

Mary Sellden Daughter of Thomas Sillden was Babtified march the twenty & fix one Thoufand Six hundreth forty & eaight

Samiwel Laues Sun of will: Laues was Borne Auguft the Eaighth one Thoufand Six hundredth forty & Eaighth.

Richard Rifla Sunn of Richard Rifla was Babtified Auguft The Twenty & one one Thoufand Six hundreth forty & Eaight

Sara willcock Daughter of John willcock Juno^r was Borne October the third one Thoufand Six hundreth forty & Eaighth.

Sara Barnard Dugther of Bartellmaw Barnard was Borne Defenber the third one Thoufand Six hundreth forty & Eayght.

Mara webb Daughter of John webb was B[orne] the fifth of february one Thoufaind Six hundreth [forty] & Seuen.

Abigall Difborow daughter of Nickolas [Disborow] was Borne february the first one Thoufaind Six [hundreth] forty & [eaigh]tt

[6] Johnna Smith Daughter of Gylles Smeth was bap-
tised march the twenty five one Thoufaind Six hundreth forty
& Nyne.

Jonathan Bull Sunn of Thomas Bull was Bap-
tised march the Twenty & five one Thoufaind Six hundreth forty & Nyne.

Stone Sunn of m^r Samiwell Stone was Bap-
tised Apell the Twenty & Nyne one Thousand Six hundreth forty
& Nyne.

John Culleck Sun of m^r John Culleck was borne may the
forth one Thoufaind Six hundreth forty & Nyne.

Mary Catling Daughter of Thomas Cattelling was bap-
tised may the Sixth one Thoufaind Six hundreth forty & Nyne.

Anna Crow Daughter of John Crow was borne July the
thirtene one thoufaind Six hundreth forty & Nyne

Joseph marfh Sunn of John Marfh was Bap-
tised the fiftene of July one Thoufaind Six hundreth forty & Nine

Elifabeth Ellmer the Daughter of Edward Ellmer was
Bap-
tised July y^e fiftene one Thousand Six hundreth forty
& Nyne.

Ledeia Enflign Daughter of James Enfigne was bap-
tised Auguft the Ninenteth one Thoufaind Six hundreth forty &
Nyne.

Philip Judd Sun of Thom Judd was Bap-
tised Septem
Seckond one Thoufaind Six hundreth forty & Nyne.

Sara wodford Daughter of Thomas wodford was Bap-
tised Septm the Seckond one Thoufaind Six hundredth forty &
Nyne

[7] Mary Gillberd Daughter of Jonathan Gilberd was
Bap-
tised Defen the Seuententh one Thousand Six hundreth
forty & Nyne.

John Olmsted Sunn of Richard Olmsted was Babtif[ed] defember 30 in the yeare One Thoufand Six hundreth forty & Nyne.

Rachell Maruen Daughter of maththew maruen was Babtified defem^r the 30 one Thoufaind Six hundreth forty & Nyne.

John Stelle Sunn

John Allcock Sunn of Thomas allcock was Babtified february y^o third one thousand Six hundreth forty & Nyne

John Olmsted Sunn of Nickolas Olmsted was Babtified february y^o third one thousand Six hundreth forty & Nyne.

Sary wadfworth Daughter of William Wadfworth was Babtified March the Seuentene one Thoufaind Six hundreth forty & Nyne.

Anna Hulberd daughter of William Hullberd was babtified March The Seuententh one Thoufaind Six hundreth forty & Nyne.

John Pantree Sunn of John Pantree was Babtified March The Seunteenth one Thoufaind Six hundreth forty & Nyne.

Joseph Hilles Sunn of William Hilles was Babtified March the Seuntenth one Thoufaind Six hundreth forty & Nyne.

Ellizabeth Seger Daughter of Richard Seger was Borne June the one Thoufaind Six hundreth & fifty.

These Names Thatt folow must be Traincribed to y^o Contre Bock

Daniell kelfa Sun of william kelfa was Borne July the one Thoufaind Six hundreth & fifty.

Abbigall Stone Daughter of m^r Samiwel Stone was Borne Septm 9th: one thousand Six hundreth & fifty

John Rufell Sunn of M^r John Rufell was babt[is]ed Septm the twenty & three one Thoufaind [six] Hundreth & fifty.

[8] Gorg Hubberd Sunn of Gorg Hubberd was Babtified Defem The fiftenee One Thoufaind Six hundreth & fifty.

Joseph Peck Sunn of Pall Peck was Babtified Defem The Twenty & Two One Thoufaind Six hundreth & fifty

John Willcock Sun of John willcock Juno^r was Borne Oc[t]ober the Twenty & Nyne one Thoufand Six hundreth & fifty.

Thomas Healles Sunn of Thomas Healles was Babtifed Jeuneuary The Nyntenth one Thoufaind Six hundreth & fifty.

Thomas Gridla Sun of Thomas Gridla was Borne the first weck in August one Thoufaind Six Hundreth & fifty.

Mary felowes Daughtter of Richard felowes was Babtifed february the Ninth One Thoufaind Six hundreth & fifty

Daued Bull Sun of Thomas Bull was Babtifed febuar^r the Ninth one thoufaind Six hundreth & fifty.

Rebecka keeler Daughtter of Raph keeller was Babtifed febeuary the Ninth one Thoufaind Six hundreth & fifty

Arther Smith Sun of arther Smith was Babtifed apell the twentyeth one thoufand Six hundreth fifty & one.

Sary whightmore daughtter of Thomas whightmore was Babtifed apell the The Twentyeth one thoufaind Six hundreth fifty & one.

Efther Selden daughter of Thomas Selden was baptifed the third day of March one thousand fixe hundred forty and nyne

John Selden Sonn of Thomas Selden dyed in the Month of May one thousand fixe hundred and fifty.

Efther Selden daughter of Thomas Selden dyed in the Month of June one thousand fixe hundred fifty & one

Joseph Selden the Sonn of Thomas Selden baptifed the fecond day of November one thousand fixe hundred fifty & one.

Elizabeth Culleck daughter of Captaine m^r John Culleck born July the 15th one thousand fixe hundred fifty twoe.

John Gilbert the Sonn of John Gilbert borne the 19th day of february 1652

Hannah Spencer the daughter of Thomas Spencer borne the 15th of April 1653

[9] Dorothy Lord daughter of m^r Thomas Lord borne the 17th day of August one thousand fixe hundred fifty and three:

Jonathan Gilbert the Sonn of Jonathan Gilbert borne the eleventh day of May one thousand fixe hundred forty eight

Mary Gilbert the daughter of Jonathan Gilbert borne the 15th of December one thousand fixe hundred forty nyne.

Sarah Gilbert the daughter of Jonathan Gilbert borne the 25th day of July one thousand fixe hundred fifty one.

Lydia Gilbert the daughter of Jonathan Gilbert borne the 3 day of October one thousand fixe hundred fifty four. ¹⁶⁵⁴

Marah Spencer the daughter of Thomas Spencer borne 18th of May one thousand fixe hundred fifty fyve. ¹⁶⁵⁵

Mary Graves the daughter of Isaak Graves born the 5. day of July one thousand fixe hundred fourty feaven. ¹⁶⁴⁷

Isaak Graves the fonn of Isaack Grave born the 21th day of August one thousand fixe hundred & fifty. ¹⁶⁵⁰

Rebeckah Graves the daughter of Isaack Graves born the the third day of July one thousand fixe hundred fifty twoe. ¹⁶⁵²

Samuel Graves the fonn of Isaak Graves born the first day of October one thousand fixe hundred fifty fue. ¹⁶⁵⁵

Elizabeth Gilbert the daughter of John Gilbert was borne the twelfth day of ffebruary one thousand fixe hundred fifty five. ¹⁶⁵⁵

Joseph Grannis the fonne of Edward Grannis was born the 31th day of March one thousand fixe hundred fifty fix. ¹⁶⁵⁶

Martha Spencer the daughter of Thomas Spencer born the 19th day of March one thousand fixe hundred fifty feven ¹⁶⁵⁷

Hannah Stockin the daughter of Samuel Stockin of Middle Towne borne the 30th of October one thousand fixe hundred fifty four. ¹⁶⁵⁴

Samuel Stockin the fonn of Samuel Stockin of Middle Town born October the 19th one thousand fixe hundred fifty fix. ¹⁶⁵⁶

Judith Ambeeck the daughter of M^r Johannes Ambeeck born the fifth of December one thousand fixe hund[red] fifty [four.] ¹⁶⁵⁴

M^r Paulus Schrick was married to M^{rs} Mary Ambeek ^{December} wid[dow] the late wife of M^r Johannes Ambeek deceased ^{the 30th} ^{1658.} December 30 [1658.]

Thomas Gilberd y^o Son of John Gilberd was born y^o 4th: of Sept: 1658

Amy Gilbertt y^e daughter of John Gilbert was born y^e 3 of Aprill 1663

Joseph Gilbert Son of John Gilbert was Born y^e 3^d of Apr[ill 16]66

A

[10¹]

Anna Allyn daughter of Jn^o: Allyn was Borne the 18th of Agust 54:

Mary Allyn daughter of Jn^o: Allyn was Borne y^e 3^d of Aprill 1657

Margrett Allyn daughter of Jn^o: Allyn was Born y^e 29th of July (1660)

Rebecca: Allyn daughter of John Allyn was born the 2d of march 166 $\frac{1}{2}$

Martha Allyn daughter of John Allyn was Born the 27 July 1667

elizabeth Allyn the Daughter of John Allyn was borne [the] 1st: Decem^r 1669

Jonath: Arnold Son of Jonath arnold and hannah his wife was born 11 July 1710.

B

Abigail Birchard Daughter of Sam^l. Birchard was born 24th. July 1704

Tho: Bidwells Child was born May 29th. 1710 and dyed few hours after its birth.

Bathsheba Barret daughter of Jonathan and Rebekah Barret was born Jan^r the 1st 1716

Dorothy Barret was born ffeb: 14th: 1717

Sarah Blancherd the daughter of William Blancherd and Sarah his wife was born Octo 29th: 1719

Efther Bull daughter of Thomas Bull and thankfull his wife was born Aprill 15th 1721

Samuel Bull was born ffeb^{ry} 26th 172 $\frac{2}{3}$

¹The records on pages 10 to 20 inclusive are written almost entirely in double columns on each page. It has not been thought advisable to attempt to print them in that form; instead, the first and then the second column has been printed.

Amos Bull was born [March] 16th 1725
 Thankfull Bull was born October 1729
 Sufanah was Born Febr'y 20th 173½
 Jerufha was born June 20th 1734

B'

Andrew Beltsher Son of m^r Andrew Belcher & Sarah his wife: was born the 12 March 167½

Abigail Butler Daughter of Tho: Butler & his wife Abigail, was born Octob^r. 24th: 1692.

Isaac Butler born Nov: 27: 1693

Deborah was born Sept. 29th: 1695

Amy was born Aprill 27. 1698

Danⁿ: Butler born oct. 25. 1700

Died Dec: 28. 1700

Sibill was born march 6: 170½

Daniell was born oct: 11: 1704.

Martha Bartlet daughter of Jehojada Bartlet was born July 28: 1674:

John Biddoll Son of John Biddoll of Hartford was born Sept^r. 1: 1679.

His daughter Hana was born Auguft 31. 1680

His daughter Sarah was born Auguft 19 1681

his son Thomas was born 27 December 1682

his Son Jonath Was born 5 march 1684

James Bidwell Son of James Bidwell and Ruth his wife was born July 26th 1716.

Sarah Bull daughter of Jofeph & Sarah Bull was born July 11th 1672:

Jofeph Bull Son of Jofeph & Sarah Bull was Borne Auguft 9. 1675

Daniel Bull Son of Jofeph & Sarah Bull was Born November 9th. 1677.

Caleb Bull Son of Joseph & Sarah Bull were born february the 1st. 1679:

Susanah Bull daughter of Captⁿ Jonath Bull & Sarah his wife was born 26 of december 1685

¹ Second column.

Sarah their daughter was born August 25. 87
 Sibbell their daughter was born Aprill 13. 1690
 Ruth their daughter was born 21 Aprill 1692
 Abigall their daughter was born 24 July 1694
 Jonathan their Son was born 14th July 1696 about one of
 the Clock in the morning
 moses Bull their Son was Born may 18th: 1699
 Ebenezer Bull was born aug^t 27 1701

[11]

O

Hanah Camp the daughter of John Camp was borne
 Nouember 24. 1672.

John Campe his Son was born 13 feb: 1675.

Sarah Camp his daughter was born 17 feb: 1677.

Jofeph Camp his Son was Born January 30: 1679.

mary Camp his daughter born June the 30: 1682

James Camp his Son was borne June the 23^d: 1686.

Sam^l. Camp was born the 29 of January 1690

Abigal camp was born July 31: 1699

Mary Cadwell Daughter of Thom Cadwell was Born
 January 8. 1659.

Edward his Son was born November the 1st 1660

Thomas his Son was Born December the 5^t 1662

W^m his Son was Born July the 14 — 1665

Mathew his Son was born octob^r 5^t — 1668

Abigail Cadwell his daughter was bor Nov. 26.— 1670

Elizabeth Cadwell his daughter was born Dece 1st.— 1672

Samuel was born Aprill the 30th — 1675

Hana Cadwell was born August 22 — 1677

Mehitabele was Born the 12 January — 1679

Edward Cadwell Son of Edward Cadwell & his wife Eliz^a
 was born Sep^t 24: 1681.

William was born 24. august 1684.

Elizabeth was Born Dec: 5: 1687:

Rachell was born Aprill 3: 1689:

Aron Cook Son of Aron Cook was born may 12 86 &
 dyed April 8. 89.

21

18

15

13 y: 1681

11

8

6

4

Aron cook was born 23 fept^r 1689

Martha Cook was born the 2^d of June 1693.

John Cook was born 23 Dec: 1696

Mofes Cook was born Oct. 7: 1700

Eliz^a Cook was born Sep^t 4. 1703

Died 23: Sep^t 1703

Mary Cook was born June 2^d 1706

Nath^l. Cole Son of nath^l. Cole & Lidiah his wife was
Born Nov: 6th 1682.

Mary Catling Daughter of John Cattling was born July
10th 1666

Sam^l Catling was born Nov: 4th: 1673

John was born 27 Day aprill 1676.

Thomas was born 27^t august. 1678.

Beniamin Catling born 1 ffeb^{ry}: 1680

Hannah Clark Daughter of Dan^l Clark was Born may
10th. 1694.

mary Clark was born in march y^e. 8th: 1695

died the last of Defemb^r:

Joseph Clark was Born Jan^{ry} 22 1698⁸

mary Clark was born

Isaac Clark was born July 25th. 1710

D^s

Jacob Demmon Son of Jacob Demmon was born march
24^t: 1696

Lidiah day daughter of John Day was Born 11th of aprill
1698.

Mary was born aug^t. 14th: 1699

John Day was born 6th. June 1701

Abigail Daughter of Daniel Miles & Eliz^a. his was born
Feb^{ry}. 10th. 1718/19

Mary was born Feb^{ry}. 8th 1720/21

Danil Miles was born August 20th 1723

John Catling Son of Sam^l. Catling & his wife Eliz^a. was
born oct. 20th. 1703

¹Second column.

²The last figure in this date is doubtful.

Tho: Catling was born ffeb^r: 17th. 1705/6
 Sam^l. Catling was born 27th: March [170]
 Isaac Catlin was born Nov: [11th 1712.]
 Abijah Catlin was born [Aprill] 6th 1715
 Mary Catlin was [born] March 26th 1717
 Eben^r Catlin [was born] July 25th 172[4.]

[12]**E**

Dauid Enfigne Son of Dauid Enfigne was Borne the 16
 day of Nou: 1664

Jame Enfign Son of dauid Enfigne was born the 8 of
 July 1666.

Thomas Enfigne Son of dauid Enfigne was born the 7th of
 decemb^r. 1668.

Sarah Enfign daughter of dauid Enfigne was born 22
 January 1671

Mary Enfigne daughter of dauid Enfigne was born the
 26 January 1674:

Sarah Easton Daughter of Jn^o Easton was Born July 18th:
 1670.

mary was born Decemb^r. 26. 1672

Sarraï was Born Nov: 15. 1675.

John was Born Jan^r: 10: 1678.

Mary was Born Octob^r. 1: 1681

Mehittabell: Jan^{ry}. 17th. 1683.

Abigail was born march 16. 1687.

John was born Octob^r. 22 1689.

Efther Cadwell daughter of Math: Cadwell and Efther his
 wife was born Jan^{ry} 24th: 1722/3

C

Matthew Cadwell was married to Abigail Beckly daughter
 of John Beckly March 25th: 1695.

Mathew Cadwell was born June 11th: 1696

Abigail was born April 28th 1698

Ann was born May 6th 1700.

John was born Novemb^r 30th: 1702

Abell was born Novemb^r 27th: 1703

C

[J]ohn Cole Son of Nath [a]nd Eliz^a Cole was born ffeb:
15th: 1707/8:

[E]lizabeth was born March 18th 1709/10

[Zer]viah Clark daughter of Josia [and E]lizabeth Clark
was born Decem 27th: 1703

[Dyed Feb.] 5th following

[Zervia] the 2^d born Jan^r 3^d 1704.5

[Barzila]i was born august 17th 1706

[Sylvanus] was born april 14th 1710

[Dyed the 19th] following

E¹

Mary Edwards daughter of John and Christian Edwards
was born Auguft 20th 1721

C

Sarah Cafe daughter of Richard Cafe and Sarah his wife
was born Octob^r. 1st: 1703

Joseph was born Decem. 27th. 1705

Elizabeth was born Sep^r. 1. 1710:

E

Jonathan Edwards Son of Rich^d. Edwards was born Jan^r
20th 169 $\frac{3}{4}$ and dyed y^e 21th.³ March following

John Edwards born 27 ffeb^r. 169 $\frac{3}{4}$

Hanna Edwards born 3^d. Jan^r. 169 $\frac{3}{4}$

Richard Edwards born June 5th 1698

Dan^l: Edwards born Aprill 11th: 1701

Sam^l Edwards born Novem 1: 1702

Rich^d Edwards dyed 20th: May 1713

Timothy Webfter Son of Stephen and Mary Webfter was
born Octo 20th 1723

C

Sam^l: Cadwell was Married To Mary Clark March 16th.
1707/8

¹Second column.

³The last figure is uncertain. It appears to have been written 20, then changed to 21.

Joseph Cook was married To Rachell Spencer Octo: 24th.
1705

John Camp was married to Rebeckah Galpin June 27th.
1711

Benjamin Colton was married to Ruth Taylor Decemb^r
3^d: 1713

C

Sam^l: Catlin had a daughter born Sept: 17th 1719 and
dyed the 27th of the Same Month

Thomas Cadwele Son of Thomas Cadwele Jun^r and
Hannah his wife was born Decemb^r. 29th: 1719

Abigail was Born Jan^{ry} 5th 1722/3

Mathew was born July 11th 1725

Hannah was born August 18th 1729

[13]

G

Benjaman Graham Son of Benj^a: Graham was born Dec:
1: 1685.

& dyed Jan^{ry}: 13: 1685

George Graham Son of Benj^a: Graham was born Aprill
31 1687

John Graham was born Decem 29th 1689 being Benj^a.
Graham his Son

Benj^a. Graham, Son of Benjamin Graham was born
March: 7: 169 $\frac{3}{4}$.

Sam^l Graham Son of Benj^a: Graham was born march 6th:
1696

Elisha was Born ffeb: 24: 1699

Isaac was Born July 2^d: 1702

Jonathan Gilbert Son of Sam^l. Gilbert & his wife mary
was born June 29th. 1685:

Sam^l. was born ffeb^{ry} 5th: 1687.

Nath^l. was Born Sep^t. 26. 1690.

John was Born Aprill 12: 1692.

Mary was born Dec: 2^d: 1696.

¹The figures are not distinct. Some have read them 10.

Ozias Goodwin Son of Ozias Goodwin and Martha his wife was born June the 6th 1724.

Nath^l. Goodwin Son of nath^l. Goodwin was born July 1665

Sarrah Goodwin was Born Aprill 1668

John Goodwin was Baptized may 19th. 1672

Sam^l. Goodwin was Born Aug^t. 22. 1682

Eliz^a. Goodwin was Born october 14: 1691

Ozias Goodwin was Born June 26. 1689

Hester Gilbert daught^r. of Eben^r Gilbert was born Nov: 13 1694

Thomas Gilbert Son of Eben^r. Gilbert was Born Sep^t. 30th 1699

K

Tim^o Kellogg Son of Jacob Kellogg and Mary his wife was born Nov: 25th 1723.

Eliz^a Kellogg was born A[ug. 8th 1727.]

Lydia Kellogg was born July 22^d 1729.

H

Thomas Huxly Sonn of Thomas Huxley was Borne the 7th of Aprill 1668

Watts Hubbard the Son of Sam^l Hubbard & his wife Sarrah was born the 1st: day of march. 1686

Abigail was born aprill 1687

Died aprill 1687

Mary Hubbard born ffeb^r. 1688:

John Hubard born aug^t. 1691.

Sarrah Hubbard born Nov: 10th 1696^a

Hanna Hubbard daught of John Hubbard and Agnes his wife was born Dec: 25th 1716

Abigail Hubbard was born Jan^r 29th: 1718/9

John Hubbard was born Aprill 25th 1721

C

Zebulon Chappell the Son of Sam^l Chappell and Hannah his wife was born Decem^r 19th 1724

¹ Second column.

² The last figure is doubtful.

Lydia was Born October 3^d. 1724.

Hannah was Born March 29th 1729

G

Nath: Goodwin (Son of Nath Goodwin and his wife Lois)
was born feb: 20 1691

Thomas was born may 3^d 1692

Lois was born Sep^t. 10th: 1694

Vnis¹ was born march 17: 1697

Timothy (the Son of Nath Goodwin and his Wife Sarah)
was born Jan^{ry}. 14 1700

Thanfull was born Aprill 29. 1703.

Daniell Goodwine was born Jan^r. 15th: 170[]

Samⁿ Grofs Son of Jonah G[ross] and Sufsannah his wife
wa[s] born Jan^{ry} 24th: 1719: 20

Sufsannah Grofs was [born] June 20th 1722

[14]

B

Hannah Benton daughter of Caleb Benton was born July
27th 1720

Caleb Benton was born Jan^{ry} 28th 1721: 22

B

Mehetabell Bufhnell daughter of W^m & Mehetabell Born
ffeb: 28th: 172~~7~~

Sarah Bufhnell was born Jan^{ry}: 31st: 172~~8~~

Mary Bufhnell was born Octob^r. 27th. 1730

Elizabeth Bufhnell was born ffeb^{ry}: 24th 173~~3~~

Nath^l. Bracy Son of Stephen Bracy was born Octob^r 30th
1711. Sarrah Bracy was born July 4th 1713

Samuel Bracy was born Septem^{br} 4th 1716

Abigail Bracy was born June 19th 1718

Benjamin Bracy was born ffeb^{ry} 5th 1719

Ruth Bracy was born September 19th 1722

O

Irenee Olmstead daughter of Stephen Olmstead and Sarah
his Wife was born Aprill 18th 1724

¹A note, "probably Eunice," has been added by Nathaniel Goodwin.

Richard Lord was Married to Ruth Wyllys December 31st:
1724.

Eliz^a Lord daughter of s^d Richard and Ruth was born
October 9th: 1725.

Abigail Hopkins daughter of Thomas & Mary Hopkins
was born march 11th. 1718

Sarah was born Octo^r 28th 1719

Stephen was born May 8th 1722

Thomas was born August 29th 1725

Mofes was born Jan^{ry} 1st: 1726/7

Aaron was born July 14th 1729

K¹

John Kellogg was married to Sarah Olmstead Jan^{ry} the
third 1718-19

Sarah Kellogg daughter of John Kellogg and Sarah his
wife was born October 30th 1719

M^r Elifha Lord was married to M^{rs} Mary Haynes May
4th 1723.

John Haynes Lord Son of S^d Elifha and Mary was born
Jan^{ry} 13th 172~~4~~

Sufannah & Abigail Twins Daughters of William Bufhnel
& his wife Mehetabel was born May 12th 1735

R^d Lord Died nov: 5th: 1685 being 49 years of age

Mary Lord (alias) Hooker Died may 17th: Sabeth Day
being 58 years & 2 months old 1702.

M^r Richard Lord² dyed January 29th: 1711: 12. being 42
Years of Age.

M^r Elifha Lord dyed Aprill 16th 1725

[15]

L

Richard Lord ye Son of Rich^d and mary Lord was born
feb: 1st: 1669

abigail Lord the Daught^r of Rich^d and abigail Lord was
borne ye 15th. of march 1694 Dyed may 22 94

Richard Lord was born ye 16th: day of August 1695

¹Second column.

²A note, " Son of Richard Lord, on the top of the next page," has been added
in a modern handwriting.

Abigail Lord was born Jan^r: 19th. in ye year 169 $\frac{1}{2}$ Died
april 19th. 98.

Jerusha Lord was born ffeb^r. 25 169 $\frac{1}{2}$ on ffryday night
aboutt 11 Clock.

Rich^d Lord Died Dec: 16th: 1699 Saturday Night.

Elisha Lord was born March 15th: Satterday night 170^f

Mary Lord was Born ffeb: 20th on Saturday after noon.
170 $\frac{1}{2}$

Richard Lord y^o 2^d. was born ffeb: 18th. 170 $\frac{1}{2}$: Sabeth
night.

Elizabeth Lord was born Auguft 3^d: 1707.

Epaphras Lord was born Decemb^r. 26th 1709.

Ichabod Lord was born March. 16: 1712

W

Efther Wells dafter of Sam^l Wells and Efther his Wife
was born Octo 22^d: 1723.

Sam^l Wells was born October 5th 1725

Ruth Wells was born Decemb^r 17th 1727. } Twins

Ann Wells was born Decemb^r 17th 1727. }

John was was Born July 29th 1730.

Jonathan was Born Feb^r 20th 1732/3 Hannah Wells born
April 26th Day 1736

Rebeca born December 16th 1743

Sam^l & John Wefton Sons of Sam^l Wefton and Anna
his wife was born June y^o 2^d 1729

Elisha Wells was married to Lydia Deming of Weathers-
field April 4th 1757

Elisha Wells Son of said Elisha & Lydia was born Sept.
27th 1758

Lemuel Wells their Son was born July 30th 1763

M^r

Sarah Merrills the daughter of John merrills was born
Sept^r. 19. 1664.

Nathaniel Merrills Son of John merrills was born January
15. 1666.

¹ Second column.

John Merrills Son of John Merrills was born April 7.
1669.

Abram Merrills Son of John Merrills was born Decemb^r.
21: 1670.

Daniel Merrills Son of John merrills was born June 15
1673.

Wolterton Merills born June 28: 1675

Susannah Merrills born May 20: 1677.

Abell Merills Son of John merills born January 25. 79

Isack Merills Son of John Merills born Marccch 11 168[$\frac{1}{2}$]

Jacob Merrills Son of John Merill was born March 27
1686

Joseph Long Son of Thomas Long of Hartfor[d] was
born January 22^d 1667/8

William Long Son of Thomas Long was born February
4th 1669

Mary Marshall daughter of Tho: Marshall was born May
10: 1670:

John his Son was born 24th: of feb^r: 1671:

William his Son was born 21st of Aprill 1674

Thomas his Son was born the 3^d Octob^r. 1676

Elizabeth his daughter was born 23^d Octob^r. 1678

Sarah his daughter was born 27th: of March. 1681.

Benjaman his Son was born 22th of feb: 1684

John Merrills the Son of John mer[ils] Jun^r & his wife
Sarrah was born the 29th of Septemb^r. 1695.

Sarrah Merrills was Born Jan^r. 13th. 1696

Ebenez^r. was Born the 18th of Decem 1698

Nathanⁿ: was born July 15th. 1702

Anne was born Novemb^r. 16th: 1704

Caleb was born July 14th: 1707

Lydia was born Novemb^r [24th] 1709

[16]

M N

Joseph Mygatt Son of Joseph Mygatt & Sarrah his wife
was born 27th: oct: 1678

Sufsanna was born 1 day of octob^r. 1680

mary was born 4th. Decemb^r. 1682.
 Jacob was born 9th. Decemb^r. 1684
 & Dyed 29th. Jan^{ry}. 1684
 Jacob was born 9 Novemb^r. 1686:
 Dyed in Nov: 1687
 Thomas was born 11th. Sep^r. 1688.
 Sarrah was Born 9 march 1691
 Zebulon was Born 1¹ Nov: 1693
 Dorithy was Born 26. Jan^{ry} 1696

S

Nath^l. Standly Son of Nath Standly and Anna Standly
 was born August 11th: 1707.
 Sarah Standly was born Jan: 18th: 170⁸‡
 Mary Seamor daughter of Thomas Seamor and Ruth his
 wife was born Nov: 30th: 1703.
 Thomas was born July 29th: 1705.
 Ruth was born Nouemb: 10th: 1707.

S

Joseph Stanly Son of Nath^l. Stanly and Anna his wife
 Jan^r. 4th. 1710/11
 John Skinner Son of John Skinner & Mary his wife was
 born March 29th 1726.
 Mary Skinner was born March 22^d 172⁷

W

Daniel Webfter Son of Dan^l Webfter and Mirriam his
 wife was born ffeb^{ry} 16th 1720
 Noah Webfter was born March 25th 1722
 Zephania Webfter was born June 1: 1724.
 Abram Webfter was born Jan^{ry} 17th 172⁸‡
 Mirriam Webster was born Octob^r 1st 1729
 Daniel Webfter the 2^d was born Septemb^r 4th 1731
 Elihu Webster was Born November 15th 1733

¹The day is doubtful.

²This date is doubtful.

O'

Tim^o Porter Son of Tim^o Porter and Mary his wife born
Sep^t. 28th: 1717

Mofes Porter was born ffeb^r 9th 1718

Hannah Porter was born Jan^r 28th. 1720

O

Ann Olmstead daughter of Thomas Olmstead Jun^r and
Ann his wife was born Novemb^r 5th 1717

Sufsannah Olmstead was born Octo: 19th: 1719

P

Hez: Porter Son Hez: Porter 2^d and Sarah his wife was
born Sep^t: 11th 1720

Abram Porter was born Decemb^r 1st. 1722

W

Mary Wheelar daughter of John Wheelar and Sarah his
Wife was born March 10th: 1719

Joseph Wheelar was born May 19th 1723

Sarah Wheelar was born Aprill 16th 1725.

[17]

P

Abigail Pantry the daughter of m^r John Pantry of Hart-
ford was born January the 11th 1678:

Sarah Porter daughter of Hez: Porter Jun^r. and Sarah his
wife was born March 7th. 1724

Jonath was born Decemb^r. 10th 1727

Benj^a Porter born Decemb^r 11th 1730

Hanah prat daughter of John prat was born 25 of Novem-
ber 1658

John prat Son of John pratt of Hartford was born the
17 of May 1661.

Elizabeth prat daughter of John prat was born the 17th of
october 1664

Sarah prat daughter of John prat was born the 20th of
June 1668

¹Second column.

Joseph prat son of John prat was born the 6th of March 1671

ruth pratt daughter of John prat was born the 21 of december 1677.

Susanah prat the Daughter of John prat was born the 2^d of October 1680

Jonathan pratt fon of John pratt was born october 6. 1683.

Eliz^a. Pitkin Daughter of m^r. W^m. Pitkin was born Aug^t. 30: 1687.

Died Defemb^r. 17: 1688

Eliz^a. was born Aug^t. 18th: 1689

Martha was Born ffeb: 28 1691

W^m. was born Aprill 30th. 1694

Joseph was born May 26: 1696

Sarrah was born March 26. 1698

Died Dec: 18 1701

Thomas was Born June 18th. 1700

Sarrah was born Nov: 28 1702

Samⁿ Peck Son of Samⁿ. abigail Peck was born Jan^r. 6th:

1701:

Mofes was born April 1703

Isaac was born Novemb^r. 28th: 1706:

Ann Porter daughter of John Porter and Hannah his wife was born Decemb^r 9th 1716

Abigail Porter born March 15th 1718

John Porter born Jan^r 22th: 1721

Jerufha Porter born Nov: 4th 1723

M^r Q

Cornelius Merry Son of Cornelius Merry and Bethi[a] his wife was born November 15th 1702.

Samuel was born Septemb^r 16th 1704.

Sarah was born March 27th 1706.

John was born Aprill 20th 1708.

Rachele was born ffeb^r 11th 1709

Bethiah was born Aprill 20th 1712.

¹Second column.

Lydia was born June 6th 1714.
 Mary was born January the 5th 1715.
 Eben^r was born January 15th 1717

W

Elifha Wadsworth Son of Ichabod and Sarah Wadsworth
 was born Sep^t: 21st: 1721

P

Elizabeth Pratt daughter Peter Pratt and Mehetabell his
 wife was born July 24th 1711

Mehetabell Pratt was born Octo: 12th: 17[12.]

Sarah Pratt was born Sep^t: 1st: 1714
 and dyed May 1717

Peter Pratt was born July 19th: 1716

Mary Pratt was born Jan^{ry} 6th 1718[†]
 and dyed April 27th 1718

They had also a daughter born at Hartford Jan^{ry} 1719 and
 dyed presently

Phineus Pratt was born Octo 20th. 1720

Daniel Pratt was born June 2^d 172[2.]
 and dyed August 29th 1722 []

Temperance Pratt was born [at Hartford] Decemb^r 20th
 1723

[18]

R

Thomas Richard Sonn of James Richards Esq^r of Hart-
 ford on conecticut was Born in Hartford afoarsd Septemb^r
 the 16th. 1670. fryday about 12 at Night

Lidiah Richards Daughter of Sam^l Richards was born
 march 14 1696.

Hannah y^r. Daughter was born June 17: 1700

Jonah was born ffeb^{ry} 15th 1702/.

James was born ffeb^r. 2^d: 1708[‡]

Dan^l was born Decemb^r. 25th: 1708

Efther was born June 18th 1713

[†]Perhaps "5th."

[‡]The day is doubtful.

S

- Jon^a Seam^r. Son of John Seam^r. was born Jan^{ry}. 10th. 1678.
 Nath^l. Seamor was Born Nov. 6th. 1680
 Zachery Seamor was born Jan^{ry}. 10th. 1684
 Nathaniell Standly Son of Nath^l. Standly & Sarrah his
 wife was born June 5th 1664: Died aprill 12th. 1665.
 Sarrah Standly was Born aug^r. 24: 1669.
 Joseph Standly was Born ffeb^r. 20: 1671.
 Died March 18: 167 $\frac{1}{2}$
 Hannah was Born Sep^t: 30: 1674.
 Hannah Died oct: 31: 1681
 Mary was Born oct. 8: 1677.
 Sufanna was Born aprill 13: 1681.
 Died Sept: 18. 1683
 Nath^l. Standly was born July 9th. 83
 Sarah Standly Died Nov: 28. 1689
 Thomas Sad Son of John Sadd & his wife Hepzibah was
 born march 10th 1691
 Benj^a. Spencer Son of John Spencer and his wife Sarah
 was born Sep^t. 13th: 1704

S

- John Stedman Son of John Stedman was born y^e 5^t of
 aprill 1651:
 mary Stedman daughter of John Stedman was Born y^e
 24th of Sept: 1653
 Thomas Stedman Son of John Stedman was born y^e 9th
 of october 1655
 Robart Stedman Son of John Stedman was born y^e first
 of february 1657:
 Samuel Stedman Son of John Stedman was Borne y^e 27th
 of February 1659
 Elizabeth Stedman Daughter of Sarj^t: John Stedman was
 Born the 9th of Nouember: 1665
 John Seamo^r Son of John Seamo^r was born June 12: 1666.

¹Second column.

Thomas Seamor Son of John Seamor was born March 12
1668

Mary Seamor daughter of John Seamo^r was born Nouem-
ber 1670

Margaret Seamo^r daughter of John Seamo^r was born
January 17. 1674.

Richard Seamo^r Son of John Seamo^r was born February:
11: 1676

mary Skiner daughter of John Skiner was Borne Decem-
ber. 1. 1664. &

John Skiner his Son was born March 1: 1664.

Joseph Skiner his Son was born Agust 26: 1669

Nath: Skiner his Son was born 5 Aprill 1672

Richd Skiner his Son was born 16 January 1674

Sarah his daughter was born 4 Nov^r: 1677

Thomas his Son was Born 15 Nov^r. 1680

Hanna Standly the daughter of Caleb Standly was born
october 13: 1666:

Elizabeth his daughter was born octob 24 1669

Caleb Standly his Son was born the 6^t of Sept^r 1674:

Ann Stanly was born the 14th of June 1692

& mary the daughter of Captain Stanly was borne 14 June
1692

Abigail Standley was Born feb^r: 24: 1694

Ruth Standley was Born July 1st: 1696

[19] Sarah Sandford daughter of Sarj^t Zacharyah
Sandford was born November 15. 1681.

Zachary Sandford his son was born Aprill 26 1686.

Ann Sandford }
Rebeca Sandford } was born Aug^t 27: 1689

Abigail Sandford was born oct: 4th: 1692

Joseph Smith Son of Jos: Smith & Lidia his wife was
Born march 1657

Sam^l. was Born may 1658: Dyed octob^r. 1660

Ephriam was born 8th. Sept: 1659

Lidiah was Born aprill 1661 Dyed Oct: 64

Simon was born aug^t. 2: 1662.

Nath^l. was Born octob^r. 1664:
 Lidiah was Born ffeb^r. 14: 1665:
 Sufanah was Born June: 1667
 Mary was Born Nov: 1668.
 Martha was Born march: 1670.
 Benj^a. was Born July 2: 1671.
 Eliz^a. was Born Nov: 1672.
 Sarrah was Born ap: vlt: 1674.
 Edward was Born 19 June: 1677.
 Mercy was Born Nov: 16: 1679

W

Jonathar Webster, Son of Jon^a. webster was Born March 18th. 168 $\frac{1}{2}$.

Sufanna Webster Daughter of Jonathan webster was Born aprill 25. 1686.

Mary Webster was Born Sep^r. 29. 1688

Mahittabel webster was Born march 8th. 169 $\frac{1}{2}$

Stephen webster was born Jan^r. 1: 1692

Benj^a. webster was born Aug^t: 9th: 1698:

S

Joseph Smith Son of Ric^d: & Elizabeth Smith was born Novemb^r. 14th: 1706

Sarah Smith daughter of Arthur Smith and Sarah his wife was born April 14th. 1684

Hannah Smith was born 4th Octob^r. 1688.

Phebe Smith daughter of S^d. Arthur and Phebee his wife was born Sept. 4th. 1701

Zephaniah Smith Son of Jobannah Smith and Sarah his wife was born ffeb: 1st: 171 $\frac{1}{2}$

¹Samuel Willard Son of M^r Josiah Willard was Born y^e 19th Sept (1658)

Josiah Willard Son of M^r Josi: Willard was Borne y^e 13th of March 16 $\frac{1}{2}$:

Anna whitting daughter of Joseph whitting was born August 28. 1677. & dyed 18 April 84

¹Second column.

John whitting Son of Joseph whitting was Born 13
Novemb^r. 1679

Sufanah whiting was born June 18 1682

Will. Whiting was born March 14 8[5?] Died: Sep^r. 6.

1702:

Anna y^o fecond was born Aug^t 18: 87

Margaret was born January 5: 1690

John the 2d was born the 15 december. 93.

John Belden Married Sarah Kellogg 1738

Sarah Born aprill 2^d 1739

John Kellogg Belden Bord May 18^t 1740

mary whiting daughter of W^m whiting was born April 1^t

1688

Charles whiting was born July 5. 1692

W^m. Whitting was born ffeb^r 15: 1694

Ebenezer way Son of Eliezar way & his wife Mary was
born Nov: 4^t: 1673

Hezekiah Wyllys the Son of Samuel Wyllys Esq^r and
Ruth his wife the Daughter of John Haynes Esq^r was born
Aprill 3^d Anno Dom: 1672

Mary wells Daughter of m^r. Ichabod wells was born ap: 15.

16[86]

Jonathan wells was born Sep^t: 17: []

Eben^r: wells was born oct. 5. 169[4.]

Sarah was born Dec. 1: 1701.

She Died feb: 12: 170[$\frac{3}{4}$.]

Hanah Wells Daighter of Sam^l: Wells was born Nov:

22^o 1689

Sam^l wells His Son was borne Dec: 26. 1693

Ruth wells was Born Jan^r 29. 169^q

Sarah was born Dec: 16: 1700

Rebecca was Born oct [3.] 170[5?]

[20] Mo y^t m^r Nathaniell Eldredes bill datted octobe^r
7. 1644 was for eaight pounds Seuen fhillings Six penc vnder

¹ The last figure is uncertain; apparently 8 has been made over 7.

² Perhaps "11."

³ The last figure is doubtful.

his hand to be payd to John Tayllcott o^r his affines vp on demand in marchanttabell & good Beauer att 8^d p^l p me Jo fteell^r

W

Mary Webster daughter of Stephen Webfter and Mary his wife was born Decemb^r 10th 1720

Joseph Whaples Son of Thomas Whaples and Elizabeth his Wife was born Jan^{ry} 14th 172 $\frac{1}{4}$

E

John Enfign and Jacob Enfign Sons of John & Elizabeth Enfign were born ffeb^{ry} [2]th 172 $\frac{3}{4}$

Loifs and Lydia Enfign was born Auguft 9th 1727

C

Joseph Church Son of James Church and Abigail Church his Wife was born Aprill 21st: 1724

*Abigail Church was born ffeb^{ry}. 1st: 172 $\frac{1}{4}$

Jerufha Church was born Jan^{ry} 10th 1729: 30

*Married Hon W^m Pitkin²

E

Jonathan Enfign Son of Jonathan Enfign and Pheebe his wife was born December 2^d: 1722.

James Enfign was born September 27th 1724

R

Jemima Richards was born Sep^t. 13th: 1734

Elizabeth the daughter of Jonah Richards and Mary his Wife was born July 7th 1727

Hezekiah was Born March 15th 1731 $\frac{1}{2}$

Sarah Reeve daughter of Rob^t Reeve and Sarah his wife was born Decemb^r 14th 1720

Ann Reeve was born March 28th: 172 $\frac{1}{4}$

S^r

Abram Sedgwick Son of Eben^r and Prudence Sedgwick was born Aprill 27th 1721

¹This entry is written the full width of the page.

²This entry is in a comparatively modern handwriting.

³Second column.

Abigail Sedgwick was born Decemb^r 2^d 1722
 Prudence Sedgwick was born Sep^t 14th 1724
 Mary Sedgwick was born Aprill 29th 1726
 Thankfull Sedgwick was born Aprill 7th 1728
 Eliz^a Sedgwick was born June 17th 1731
 Eben^r Sedgwick was born March 4th 1734/5

P

James Porter Son of James Porter and Mabell his Wife
 was born July 1st: 1721

Sarah Pratt daughter of Elifha Pratt and Sarah his wife
 was born Aprill 10th 1729

Mary Pratt was born March 11th 1730: 31

S

Sam^l. Sedgwick Son of Joseph Sedgwick was born 11th.
 of Aprill 1725

W

Elizabeth White daughter of Nathan^l: White and Sarah
 his Wife was born Aug: 28th. 1726

Martha White was born Aprill 24th 1729

Sarah White was born July 4th 1731

Anne White was born December 30th 1733

Abigail White was born January 29th 1735/6

[21]

1644

The Record of the marrages in harttford —

William Wadsworth was maried To Elizeabeth Stone on
 the Second of July one thoufand Six hundreth forty & fower.

frainces barnard was maryed to hanna meruell on Auguft
 the fiftenth one thoufand Six hundreth forty & fower

Thomas Gridla was maryed vnto Mary Simmor vp on
 Septm the twenty Nine one thoufaind Six hundreth forty &
 fower

Thomas forde was maryed to Ann Scott wido on th[e]
 Seventh of Now: one thoufaind Six hundreth forty & fow[]

Roberd porter was maryed vnto mary Scott vp on the
 Seau[] of Now: one thoufaind Six hundreth forty &
 fower.

Beniamim harbor was maryed to Criftian Nethercoott in Auguft about the twenty & two one thoufand Six hundreth forty & fower

william Smeth was marryed to Eliz¹ in auguft
one thoufaind Six hundreth forty & fower

william patredg was marryed to mary Smith on the
[] of defember one thoufand Six hundreth forty & fower

Thomas portter was maryed to Sarai hartt on the twenty of Nowember one thoufaind Six hundreth forty & fower

Thomas wattess & was married to Elizabeth Steel the firft of may one thoufaind Six hundreth forty & fue.

Thomas demen was maryed to mary Shaff on July the twen[ty] & fower one thoufand Six hundreth forty & fue

Thomas Spencer was marryed To Sary Bardding Septm the eluenth one Thoufaind Six hundreth forty & fue

John Standla was maryed vnto Sary Scott the fif[te]th of defember one Thoufaind Six hundreth forty & fue

[22] Izack more was maryed vnto Ruth Standla the fifth of defem: one Thoufaind Six hundreth forty & fue.

Captt: harding was maryed vnto m^{rs} Eafter willyess October the Senntenth one thoufaind Six hundreth forty & fue.

m^r. John Penchin was maryed vnto m^{rs}: Ame willyes Nouemb^r the Sixth one thoufaind Six hundreth forty & fue

Nathaniell Refco was maryed To Johaina Corlet on Now the elennth one Thoufaind Six hundreth forty & fue.

Thomas whittmore was maryed to Sara halles the elenenth of defem one Thoufaind Six hundreth forty & fue.

John Steel was maryed To maryy warner on the Twenty & two of Jeneu^r one Thoufaind Six hundreth forty & fue.

Jonathan Gillbertt was maryed vnto Mara whight on Jeuenary The Twenty Ninth one Thoufaind Six hundreth forty & fue.

¹This word has been added in a later handwriting. The bride is said to have been Elizabeth Stanley and the day of marriage the sixteenth.

²The word is spelled out but is uncertain. It may be "twelft." In the New England Register it is printed "[24th?]"

Thomas TomSunn was maryed vnto Anne welles Apell the
 forteenth one Thoufaind Six hundreth forty & Six

John Willcock was maryed vnto Sara wadsworth the
 Seuentene of Septem one Thoufaind Six hundreth forty &
 Six

Nickolas Pammor was maryed vnto Jone Purkes Octobr
 the twenty Nyne one Thoufaind Six hundredth forty & Six.

was maryed To hanny Stebbing October the
 twenty Nyne one thousand Six hundreth forty & Six

Jofeph Parfons was maryed to mary Bles the Six &
 twenty of Nowem^r one thousand Six hundreth forty & Six

Hinery Coll was maryed to Sary Rufco the tenth of defem
 one thousand Six hundreth forty & Six

[23] Mofes ventres was maryed to Grace
 Jenneuary The fortenth one Thoufand Six hundreth forty &
 Six

Thomas vpfunn was maryed to Ellfibeth fuller Jeuneuary
 the twenty & three one Thoufaind Six hundreth forty & Six

John Gillberd was maryed to Amy Lord may the Sixth
 one Thoufaind Six hundreth forty & Seuen

Heew Welles was marryed to mary Rufco Auguft the
 Ninetenth one Thoufaind Six hundreth forty & Seuen.

william Williams was maryed to Janne westvpor Nouen
 the twenty & fue one Thoufand Six hundreth forty & feuen.

Nathaniell Broune was maryed vnto Ellner Wates Defem
 the twenty & three one Thoufand Six hundreth forty & Seuen.

Jofua Ginings was maryed to Mary Williams Defem the
 twenty & three one Thoufaind Six hundreth forty & Seuen

Water Gayler was maryed to mary Stebbing aprell twenty
 & Nynth one Thoufaind Six hundreth forty & eight.

Hinery Hayword was maryed to Sara Stone Septm the
 twenty & eaight one Thoufand Six hundre[th] forty &
 eaight.

william Goodredg was maryed to Sara maruen Octobe^r
 the forth one Thoufand Six hundreth forty & Eaightht.

Richard Bofhnall was mared to mary meruen October the
 eleuenth one Thoufand Six hundreth forty & eaightht.

Bartellmaw Barnard was maryed To Sara Burchard The Twenty & five of October one Thoufand Six hundreth forty & Seuen.

John Lord was maryed To Adrean Bayc May the fiftenth one Thoufand Six hundreth forty & eaightt

[24] Captt Culleck was maryed To m's Elizabeth ffeaneck The twenty of may one Thoufand Six Hundreth forty & eayghtt.

M^r John Ruffell was maryed To Mary Tayllcott June the twenty & eaight one thoufand Six hundreth forty & Nyne

John warnor was maryed to ann Norten one thoufand Six hundreth forty & Nyne

John Willcock waf maryed to ketorn Stoughen Jeneuary the eaighttene one Thoufand Six hundreth forty & Nyne.

Antony Dorchefter was Maryed to Martha kicherell The Second of Jeneuary one Thoufand Six hundreth & fifty.

John Rufco was Maryed To Rebecka Beebee the Seckond of Jeneuary the yere one Thoufand Six hundreth & fifty.

M^r Samiwell ffitch Was Maryed to M's Mary Whightng one Thoufand Six hundreth & fifty.

Georg Graues Sunn of Georg Graues was Maryed to Elizebeth ventres Aprell the feckond one thoufand Six hundreth fifty & one.

Samuel Stockin Sonn of George Stockin was married to Bethia Hopkins daughter of John Hopkins the twenty feaventh day of May one thowfand fixe hundred fifty & twoe

James Wakely of Hartford was married to Alice Boofy the fifth day of October one thoufand fixe hundred fifty twoe.

John Savage of Hartford was married to Elizabeth Dubbin the tenth day of ffebru: one thoufand fixe hundred fifty twoe.

M^r Thomas Wells Sonn of M^r Thomas Wells Magistrate of Wetherffield was Married to M's Hannah Pantree of Hartford Widdowe the 23 day of June one thoufand fixe hundred fifty four.

Edward Grannis of Hartford was married to Elizabeth Andrewes of ffarmington the daughter of Willm Andrewes

of Hartford May the third one [thou]sand fixe hundred fifty fyve

[25] Jofeph Smith of Hartford was married to Lydia Huit daughter of M^r Ephraim Huit of Winfor Aprill the 20th 1656

John Church fonn of Richard Church of Hartford was married to Sarah Beckly daughter of Richard Beckly of New Haven the 27th day of October Anno. 1657.

Dauid Enfigne Son of James Enfigne & Mahatebell Gunn daughter of Thomas Gunn were maryed the 22th of october 1663

John Catlin Son of Thomas Catlin & Mary marshall were maryed the 27th of July 1665¹

Samuel Dowe was Maryed to Mary Graue daughter of George Graue Sen^r: December 12th 1665:

m^r Andrew Belcher was marryed to m^{ra} Sarah Gilbert Daughter of m^r Jonath: Gilbert of Hartford the 1st July 1670:

John Biddoll Jun^r was Marryed to Sarah wells daughter of m^r Tho: wells of Hartford deceafed, Nov^r. 7: 1678.

Steuens Hopkins Son of Steuens Hopkins was Married to Sarah Jud the daughter of Thomas Jud of waterbury Nov^r 17 1686.

Benjamin Graham & Abigail Humphry was married Feb: 12: 16[84 ?]

Abigail Graham dyed June 27. 1697

Nath^l Cole was Married to Lidia Davis Nov: 1676

She Died in Jan^r. 25: 1683

Nath^l. Cole was Married to Mary Benton octob^r. 23. 1684.²

Joseph Mygatt was Married to Sarrah webster 15th day nov: 1677/

Tho. Butler was Married to abigail Shepard aug^t. 6. 1691.

Tho: Day was Marryed to Hannah wilson Daughter of John wilson Septemb^r. 21: 1698.

¹Perhaps "1663."

²Perhaps "1694." One figure has been written over the other.

Sam^l. Gilbert was Married to Mary Rogers Daugh[ter] of Sam^l. Rogers of New London. oct: 2: 1684

Jonathan Bull was Married to Sarrah Whitting march 19th. 1684

Dan^l Clark Son of Tho: Clark was Married to mary Burr June 1693

John Day was Married to Grace Spencer 21 of Jan^r: 1696

Caleb Stanly was Married to Hannah Spencer Daughter of Sam^l Spencer of Hartford: may 13: 1686 his wife Died Decemb^r: 5th 1702

John Bakor was married to Rachell Merry Dec 1702

[26^r]

C

Cristover Crow of Hartford was maryed to mary Burr daughter of Benj: Burr of Hartford the 15th of January 1656

Edward Cadwell Was Married to Deborah Bunce Daughter of John Bunce Dec: 20th 1704

B

John Butlar was married To Mary Marshfield March 14th: 1704

John Bracy was Married To Mary Webster, daughter of Jonath Webster of Hartford february: 22^d: 1704

Josiah Clark was married to Elizabeth Taylor daughter of Thomas Taylor March 11th: 1703.

Jonath: Arnold was married to Hannah Robinfon October the 5th 1709

John Watson Jun^r: was married To Sarah Steel the daughter of James Steel Feb^r: 19th: 1704

John Peck was Married to Mehetabell Reve Nov [?] th 1707

Jonath Butlar was married to Mary Easton Sep^r. 18th. 1707.

¹ The records on pages 26 to 33, inclusive, are written almost entirely in double columns. On pages 26 and 33 some of the entries extend across the page. In printing them, the first column, including those entries extending across the page, and then the second column has been printed.

Henry Bracy was married to Ann Collyer Jan^r. 30th: 1706.
Joseph Bunce was married To Ann Sanford April 1708.

C

Sam^l Church was married to Eliz^a Clark august 17th:
1710.

Joshua Carter was married To Mary Skinner May 21:
1691.

Joseph Benton was married to Sarah Waters ffeb: 10:
1697

Tho: Cadwell was married To Hanna Butlar Sep^r. 23^d:
1687

D

Edward Dod was Married To Lydia fflowers August 2^d
1705

B

W^m Blancherd was Married to Sarah Cowles Octo 5th
1718

Jacob Benton was Married to Abigail Carter July 6th
1724.

B

Thomas Bunce was married To Eliz^a. Eafton June 2^d:
1709.

Tho: Bidwell was married To Prudence Scott March 28th.
1710.

Baysey Baker was married to Hanna Willet April 1st:
1697.

Jonath Bidwell was married to Martha Butler Decemb^r
the 25th 1711.

Thomas Bull was married to Thankfull Butler June 29th:
1720

D'

Jacob Demmon was Married to Eliz^a. Edwards ye 14 of
march 1695

¹Second column.

A

John Andrews was married to Hanna Gillet April 23^d:
1702.

Steph: Andrews was married To Sarah Gillet March 29th:
1705

Jonath Afhly was married To Eliz^a. Olocot May 20th.
1703

Joseph Afhly was married Mary Mix Decem: 28th: 1709.
John Arnold was married to Hanna Meakins Jan^r. 12th.
1709/10

F

Edward ffoster was married To ann Hill Novem: 15th.
1710.

E

David Enfign was Married 2d time to Sarah Moody.
Aprill 29th 1726.

James Enfigne was married to Lydia Baker March 20th.
1689/90

She dyed Sept 16th. 1701

John Enfign was married to Elizabeth Dickingson May
13th 1709¹

O

Joseph Collyer was married To Sarah fforbs April 15th
1695

John Collyer was married To Eliz^a Humphreys July 4th.
1705.

W^m Cadwell was married to Ruth Marsh October 31st.
1711.

William Cadwell was married to Ruth Marsh Octo: 31st:
1711²

John Cole was married to Elizabeth Goodwin Septemb^r
12th 1713

¹ The last two figures are uncertain.

² This entry has been crossed out in the original record.

Mathew Cadwell was Married August 31st: 1722 to Efther Burnham.¹

[27]

G

Benjamin Graham was Married to Sarrah Webster Nov: 20th. 1698.

Jonah Grofs was married To Rebecca Wadsworth Augst: 11th: 1708:

Richard Gilman was married To Eliz^a. Burnam March 4th. 1702.

Sam^l. Goodwin was married To Mary Steel March 18: 170⁷/₈

John Grofs was married to Mary Wadsworth Novem: 17th. 1709.

H

Isaac Hopkins Son of Eben^s. Hopkins was born Novemb^r. 25th. 1708.

Joseph was borne June 23^d. 1710.

Thomas Hosmer was married To Ann Prentifs Decemb^r. 24th. 1700.

Samuel Howard was married to Alice Hooker Septemb^r. 20th: 1720

J

Nathan^l: Jones was married to Rebekah Pantry April 30th: 1713

Thomas Judd was married to hepziabah Williams Jan^{ry} 16th Anno Do^m: 171⁷/₈.

K

W^m Kelsey was married To Rebecca Mefsenger Jan^r. 5th. 1709/10.

Steph. Kelsy dyed Novemb: 30th. 1710.

Sam^l. Kellog was married to Hannah Benton May 11th. 1711.

¹A note, probably in the handwriting of Nathaniel Goodwin, following this entry reads, "1721 on the Church Book The Church Book being right as to the year."

Thomas King was Married to Sarah Mygatt Novem: 6th.

1712

Joseph King was married to Mary Jefs May 2^d 1717.

Isaac Kellogg was Married to mary Webfter Decemb^r 26:

1717

Benj^a Kellogg was Married to abigail Sedgwick Nov: 9th

1721

A

John Auftin was married to Mary Hooker Decem: 8th:

1713

Jonathan Arnold was married to Sarah Jones Auguft -8th

1715

H'

Tho: Hosmer Son of Thomas Hosm[er] and Anne his wife was born Octob^r. 28th: 1701.

Steph: was born Jan. 6th 170⁸/₄

Joseph was born Novemb 28th. 1705

Sarah was born Sep^t. 7th. 1707

Ann was born Sep^t. 14th. 1710

James Hannifon was married To Mehetabell Grave Jan^r 1st 1701

Nath^l: Humphreys was Married To Agnes Spencer March 14th: 170⁸/₉.

John Hubbard was Married to Agnes Humphreys Octo 1715

G

Joseph Gillet was married to Sarah Burr April 14th: 1715

Jonah Grofs was married to Sufsannah Howard March 13th: 171⁷/₈

G

Ozias Goodwin was married to Martha Williamson June 6th 1723

B

Charles Buckland was married to Hannah Shepard May 22^d 1712

Samuel Barnard was married to Sarah Williamfon Auguft
12th 1714

Benonj Brown was married to Elizabeth Arnold Jan^r. 25th
171 $\frac{5}{8}$

Jonathan Barret was married to Rebekah Whaples Novem-
ber 12th 1714

E

John Eafon was married to Sarah Butlar Decem 11th:
1712

John Edwards was Married to Christian Williamson De-
cem 24th 1719.

C

James Church was married to Abigail Stanly Decemb^r
10th 1722

Samuel Chappell was Married to Hannah Cadwell July 3^d
1723

[28]

L

Richard Lord was married to abigail warren Jan^r:
14: 9 $\frac{1}{2}$

Robert Reeve was marryed to Sarah Adkins July 2^d: 1717

M

Isaac Merrell was married To Sarah Cook May 22^d. 1706.
abell merrells was married to Mabell Eafon march
15th 171 $\frac{1}{2}$

Peter Morrifs was was married to Kezia Ames March
9th 171 $\frac{3}{8}$

N**O**

Thomas Olmstead was married to Ann Webster february
21: 1716¹

P

Paul Peck was married To Leah³ Merry August 20th:
1701.

¹This was first written "1717."

²Several good authorities of former years have agreed in reading this name Leah.
The record is now very faint and blurred, and the reading of it uncertain.

John Parfons was married to Dorothy Sparks May 27th:
1712.

Peter Pratt was Married to Mehetabel Waterus Sep^t. 7th
1709

Elifha Pratt was Married to Sarah Burnham Decemb^r 7th
1726

Q

Ebenezer Judd was Married to Hannah Richards on the
5th Day of Novem^r. 1729

R

Sam^l: Rizley was married to Rebeckah Gains Auguft 1st:
1704.

Thomas Richards was married to abigail Turner June 6th
1717

Joseph Root was married to Hannah Kellogg Octo. 20th
1715

S¹

Sam^l Sedgwick Jun^r. was married to Ruth Peck ffeb: 1st:
1710/11

Caleb Stanly Jun^r. was married To Abigail Bunce ffeb:
15th. 170 $\frac{4}{8}$

Joseph Symons was married to abigail Spencer March
2^d. 1709

Gershome Sexton was Marriell To abigail King Jan^r 20th.
1708/9.

Thomas Shepard was married to Jane North October 12th.
1710.

Is^a Shelding was Married to Eliz^a Pratt ffeb^ry 29th 171 $\frac{6}{8}$

T

Steph Taylor was married to Violet Bigelow Sep^t. 1st.
1709.

Steph. Taylor was was married To Esther Richards
Octob^r. 6th: 1703

She dyed April 27th. 1705.

¹ Second column.

Jonath Taylor was married To Eliz^a Richards Octo: 5th:
1709.

G

Abell Gillet was married to Abigail Enfign on the 18th day
of May A: D: 1731

P

John Pratt Jun^r was married to Hannah Norton the daugh-
ter of John Norton Jan^r 29th 1713

John Porter was married to Hannah Hopkins the wid^o of
Joseph Hopkins deceas^d: on the 3^d day of December 1713

Hez: Porter 2^d was Married to Sarah Wright Auguft 25th:
1719

[29]

S

Joseph Skinner was Married To Dorothy Hosmer Jan^r.
1st. 1696

Joseph Skinner was married to his Second wife whoe was
Eliz^a. Olmstead Jan^r. 28th. 1707/8.

Richard Seamor was married To Mary Wilfon Octo: 30th:
1707.

Thomas Steel was married To Susan: Webster May 10th:
1709

Thomas Sadd was married To Hannah Grant the daught^r
of Math: Grant Decemb^r 25th 1712

. Jobannah Smith was married to Sarah Graves Sept: 26th
1714

Eben^r Sedgwick was Married to Prudence Mereells June
30th: 1720

Jonathⁿ Seymor was Married to Mary Bull May 27th 1725

Thomas Hopkins was married To Mary Beckley March
1st: 1716/17

Jonathan Steel was married To Dorothy Mygatt May 5th
1715

Timothy Seymour was married To Rachel Allyn Aprill
27th 1727

John Seymour was Married to Lydia Mafon June 25th.
1718

Daniel Kellogg was Married to Deborah Moor November 27th 1729.

Freeman Grofs was Married to Sufannah Deming January 7th 1731/2

Thomas Horsmer was Married to Sufannah Steel July 18th 1734

John Gurney was Married to Sarah Hubbard October 2^d 1728

W¹

Jonathan Wadsworth was married to Hepzibeth Marfh Novem: 29th: 1711.

John Webfter was married to Abiel Steel Decemb^r 25th: 1712.

James Williams Jun^r was married to Sarah Judd the 29th of December Anno Do^m. 1715.

Stephen Webfter was Married to Mary Burnhum June 6th Anno Do^m: 1717.

Jacob Webster was Married to Elizabeth Nickols ffeb^{ry} 6th: 171 $\frac{7}{8}$

Dan^l: Webster was married to Mieriam Kellogg Nov: 11th: 1719

Ichabod Wadsworth was married to Sarah Smith Decemb^r 21st: anno Do^m 1720

Joseph Webfter was Married to Hannah Baker May 11th 1726

Sam^l Wefton was Married to Anna Thornton May 23 1728

Cyprian Webster was Married To Elizabeth Seymour Sep^t: 25th 1729

Henry Nickolson was Married To Hannah Spencer June 8th 1729²

Nathaniel White was married to Sarah Hinsdall July 29th 1725

Caleb Watson was Married to Hannah Porter on the 5th Day of July 1733

¹Second column.

²First written 1730.

Daniel Bull was Married to Hannah Wadsworth October
26th 1733

Dofitheus Humprifs was married to Anne Grifwould May
23^d 1734

James Bidwell was Married to Ruth Stanly December 3^d
1713

[30]

B

Jacob Benton was married to Elizabeth Hinsdall April
4th 1728

Jacob Bidwell of Hartford was married to Sarah Belding
the Daughter of M^r M^r Tim^o Belding of Hartford December
31st. 1764

P

Thomas Pellitt Junior and Martha his wife was Married
March 18th 1730

Phillifs the daughter of Thomas Pellitt and Martha his
wife was born March 8th 1731

Patience was born October 8th 1736

Sarah Gurney Daughter of John Gurney & Sarah his wife
was born July 13th 1729

Elizabeth was born 27th Feb^r 1730/1

John was born Jan^r 13th 1732/3

Lydia was born December 6th 1734

Bazaleel was born Novem^r 28th 1737

K¹

Charles Kelsey was Married To Hannah Larkham of
Enfield May 8th 1729

W

Ezekiel Webster was Married to Rebeca Gaines January
21st 1731/2

Rebeca Daughter of Ezekiel and Rebeca his wife was
born august 18th 1733

Ruth born June 13th 1736

¹ Second column.

Ezekiel born June 21st 1739

Elijah born May 1st 1742

Sufsannah Wainwright daughter of William Wainwright was born of Abigail Whaples the 13th Day of April A Dom 1742

[31]

M

John Merrills Jun^r. was married to Sarrah Marfh Sep^r. 29 1694

John Moody was married To Sarah Evetts April 3^d: 1700

Caleb Merrells was married to Mercy Sedgwick August 2^d: 1733

Timothy Skinner was Married to Ruth Colton May 1738

Ruth Skinner the Daughter of Tim^o Skinner & Ruth his wife was born March 9th 1738/9

Anne was born Novem^r 22^d 1740

Mabel was born March 19 1742/3

S

Experience Sedgwick daught^r of Joseph Sedgwick and Ruth his Wife was born March 12th 172~~4~~.

Efther Sedgwick was born Jan^{ry} 1st 172~~4~~

A Son born ffebry 5th: 1730: 31 and dyed two days after.

Benjamin Dammon of Hartford lawfully Married to Mercy Palmer of Windham Nouember 5th 1740

David the Son of the s^d Benj^a. and Mercey was born July 30th 1744

O^r

Thomas Olmstead was married To Hanna Mix June 25 1691

Stephen Olmstead was married to Sarah Merrells daught^r of Jn^o Merrells June 27th 1723

P

Tim^o Porter was married to Mary Pitkin June 14th: 1716

¹Second column.

S

Mary Seymor daughter of Jonathⁿ Seymor & Mary his wife was born May 23^d 1726

Milecent was born Augs^t 23^d 1728

[32]

R

Sam^l. Richards was married unto Hannah Henbury June 14th: 1694¹

Abigail Hamlin Daughter of Abigail Whaples was born April 29th Day A Dom 1748

S

Thomas Seamo^r. was married to Mary Waters June 21st. 1711

Jonathan Sedgwick was married to Isabell Stubbins March 7th 171⁶⁷

John Skinner was married to Mary Turner Decemb^r 24th 1724

S

Nath^l. Standly was Married to Sarah Boofey June 2: 1659.

John Spencer was Married to Sarah Smith Daughter of Joseph Smith octo: 4 1693

Richard Smith was Married To Elizabeth Cole Decemb^r. 20th: 1705.

Garret Spencer was married To Sarah Day daughter of John Day June 10th: 1708.

John Shelding was married To Elizabeth Pratt April 20: 1708

T

Ephriam Turner was Married to mary Niccols may 2^d: 1700

W

John Watson was married to Bethia Tyler daughter of W^m Tyler Aprill 30th 1730

¹Possibly the last figure is 7.

Richard Treat. was Married to Sufannah Woodbridge
August the Seventh 1728

W^r

Ichabod wells was married to Sarah way Sept^t: 4th: 1684
Jon^a. Webster was married to Darcas Hopkins May 11th:
1681

W^m. Whitting was married to mary allyn Daughter of
Col: Jn^o Allyn Octob^r: 1686

Mofes Webster was Married to Mary Bracy the 6th day
of December Anno Dom̄ 1733.

S

Zachariah Seamor was married to Hannah Olmsted
Novemb: 24: 1709

Sam^l Shepard was married to Bethiah Steel May 17th.
1709.

Phillip Smith was married To Mary Robinson Sep^t. 1708.

Joseph Shepard was married to Eliz^a. fflowers June 19th
1711

Jobannah Smith was married to Mary fflowers Aprill 16th:
1719

Joseph Sedgwick was married to Ruth Smith Jan^{ry} 24th
172³

Stephen Sedgwick was married to Mary Harrifs Decemb^r.
16th 1725

Marcy Dammon the wife of Benjamin Dammon dyed
April 26th A Dom 1740

W

George Wright was Married To Mary Hannifson Octo:
18. 1694

John Wilfon was married to Mary Gilbert Novem: 27th:
1707.

Jacob Merrells was married to Abigail Webster May 10th.
1710.

Sam^l: Wells was married to Rachel Cadwell May 26th
1709.

¹ Second column.

Cyprian Watfon was married to Eliz^a Steel Jan^r 27th 1715

Sam^l Williams was Married to Hannah Hickcox Nov.
13th: 1722.

Sam^l Wells was married to Efther Elfeworth Jan^r 31st
1722.

[33] George Wyllys Esq^r late of ffenny Compton in Old
England dyed March 9th 1644

Abigail Andrewes daughter of Willm Andrewes dyed &
was buried May 1653

Coll: John Allyn dyed November 11th 1696

Maj^r Jonath. Bull Died Aug^t. 17: 1702

John Townfend Died Nov: 20: 1702 appren[tice] to
Sam^l. Catling.¹

Capt Tho^s Seymour Died August the 30th 1740

Lidiah Wife of John Baker Died May 16 1702

Helena Wife of Cyprian Niccols Died May the 12th: 1702

Ester Pratt Died octob^r. 7th. 1702

Thomas Thornton Died Sep^t. 22. 1703

the Wife of m^r. Joseph Talcott Died march 24th

1704

M^{rs}. Sarah Haynes Died Nov: 15: 1705

Mary the Wife of Thomas King died Sep^t: 27th: 1706

Nath Cole died April 20th: 170[9?]

Sam^l Wyllys Esq^r born in England Son of George Wyllys
some Time of ffenny Compton^s dyed May 30th 1709.

Hezekiah Wyllys Esq dyed December 24th Anno Dom:

1741

Hannah Skinner dyed Octob^r. 23^d: 1709.

Jonath Bigelow dyed Jan^r. 9th. 1710/11

Ann Bunce dyed Octob^r. 18th: 1710

Dorothy Skinner dyed in March 1702

John Skinner Son of Joseph Skinner dyed in June. 1704.

James Camp dyed Decemb^r. 14th: 1710

Sam^l. Camp dyed Decemb: 17th. 1710.

¹The last four words are in a different handwriting from the record of the death.

²All between "Sam^l Wyllys" and "dyed" has been interlined in a different colored ink.

- Mathew Webter Son of Rob^t. Webster dyed feb: 2^d 1707.
 Ruth Seamo^r: the wife of Tho: Seamo^r: dyed July 19th
 1710.
 Stebbin Wilfon dyed April 7th. 1708
 Timothy Hide dyed May 28th: 1710.
 George Olcott dyed Jan^r: 18th: 1710/11
 Eliz^a. Eafton wife of John Eafton dyed June 10th. 1710
 Mary Afhly wife of Joseph Afhly dyed June 23^d: 1710.
 Wats Hubbard dyed June 10th. 1710.
 Sarah Wheelar the wife of Sam^l. Wheelar dyed in Octob^r.
 1710
 Ann Wheelar dyed Novem: 28th: 1710.
 Sarah Spencer the wife of Sam^l. Spencer dyed April 24th:
 1706
 M^{rs}. Eliz^a: Wadsworth wife of Cap^t. Jos Wadsworth dyed
 Octo: 26th. 1710
 M^r. Rich: Lord^s. Negro man Jo dyed June 14th. 1710
 Mary Smith wife of Phillip Smith dyed Decem: 23th.
 1707. in the 37th. Year of her age
 John Camp Sen^r. dyed March 14th: 1711[†]
 Abigail Elmor deced Jan^r: 15th: 1711-12
 Phillis Parfons the wife of John Parfons dyed Jan^r 9th:
 1711-12
 Efther Gilbert the daughter of Ebn^r. Gilbert dyed ffeb:
 13th: 1711-1[2]
 Thomas King dyed Decemb y^e 26th: 1711: and his wife
 Jan^r. 2 1711[†]
 John Merrells Sen^r. dyed July 18th: 1712
 Hepzibath Sadd dyed December 29th 1711
 Abram Waters Son of Thomas Waters [died July] 25th
 1712¹
 Cap^t Sam^l Sedgwick dyed March 24th 1734/5
 Caleb Merrells dyed Septem 24th 1735
 Thankfull the wife of Tho^s Bull dyed July 6th 1734
 M^{rs} Sarah Haynes 2^d dyed Nov 9th: 1724

¹First column ends here.

Mary the wife of Coll: W^m Whiting dyed Decem^r 14th
1724¹

Joseph Haynes dyed Sep^t: 14th: 1716

M^r John Haynes dyed Nov: 25th: 1713

Hannah the wife of Jonanathan Arnold dyed Septemb^r
18th 1714.

Lamorock fflowers dyed June 19th 1716.

Hannah the wife of David Enfign Jun^r dyed Nov: 4th 1719.

John Easton dyed on the 2^d November 1716

thankfull Sedgwick dyed July 2^d: 1720

Daniel Webster Son of Danⁿ Webfter dyed ffeb^r 27th
172^f.

Math Cadwell dyed Decemb^r 27th: 1723

Samⁿ Buffhnell dyed feb: 5th 172^f

Tho: Burnhum Jun^r dyed May 12th 1726

M^r David Bidwell dyed June 24th: 1758

Thomas Judd dyed Auguft 24th 1724

John Moodey of Hartford Dyed Novem^r 5th 1732 Aged
72 years

Mary Turner dyed March 24th 1728

[34] Records of Strayes.

A stray Horfs taken up By John Seamor: of Two years
old a darke Browne wth a Starr In his fore head aboue his
eyes Two white feet Behind & halfe penny out of each eare.
prized by Gregory winterton & John Merrills at Three pounds
this 11th of Aprill: 1665.

A Stray Colt In y^e Custody of George Olcot of a Sorrill
Colour with a Star in y^e head and narrow blaze in y^e face
Lightefh Coloured main & Tail, Three years old Judg^d. to
be the next Spring branded with **W** on y^e Shoulder and Some
brand on y^e buttock but cannot tell what but is after this
manner **T** apprized Jan^r: 12th: 1705/4 at fourty Shillings as
Cafh by Samⁿ Church and John Clark.

A Stray horfe Colt in y^e Custody of Danⁿ. Merrills Con-
sta^{ble}: of a brown Colour about 2 years past branded with:

¹Possibly 1734.

W: on y^e near Shoulder &c apprized Jan^r: 22^d: at five Shillings in pay by Edward Allin and George Hubbard.

A Stray horfe in y^e Custody of Tho: Kilborn of a dirty black Colour two white Specks on y^e right thigh and a white Speck on y^e nose branded thus **R** on the left Shoulder and thus on the near buttock **P**: apprized June 15th: 1705 at 30 Shillings Cafh by Joseph Easton & Tho: Spencer

A Stray Steer about one year old & vantage in the Custody of Tho: Whaples of a brown Colour marked with 2 half penny^s on y^e upper Side of the off ear and a half penny on y^e upper Side of the near ear and a halfpenny on y^e under Side apprized Decemb^r: 18th: 1705 at Twenty Shillings in Contrey pay by John Andrews Sen^r. and Jonath Bigelo Jun^r.

A Stray Dark brown mare in the Custody of Abell Merrills with **X** on the Shoulder and a Sorrill mare Colt with a Star in the fore head apprized about y^e midle of Jan^r. 1705 at 35 Shillings cafh. by Sam^l. Kellogg and Thomas Bunce.

A Stray Colt in y^e Custody of Timothy Olcott about 2 years old of a bay Colour branded with **4** on the Shoulder apprized Jan^r. 25th: 1705/6 att 1: 10: 0 in pay by Thomas Spencer and W^m: Buckland.

A Stray Steer about a Year and vantage old of a Yellowifh Red, with a white Spot on the Rump, a half Crop and Slit on both Ears In the Custody of Serg^t. Nath Goodwin; apprized Decemb^r: 28th: 1705: by Cap^t. Aaron Cook and Sam^l. Spencer att Thirty Shillings pay.

A stray Red Steer Judged near four Years old marked with 2 halpennys on the underside of the offe Ear In the Custody of Cap^t Cyprian nickols haveing been Cried according to Law and apprized by m^r. Ichabod Wells & m^r Tho: Hosmer Decemb^r. 24th: 1706 at Three pounds and Ten Shillings In pay.

A Stray black Steer In the Custody of Thomas whaples 3 years old Comeing with a white face, a Crop on y^e offe Ear and a hole in the Same Ear Cried by Tho: Enfigne Constable according to Law; apprized by John Andrews Sen^r and Jonath: Bigelo Jun^r. Jan^r: 1st: 1706/7: at fifty Shillings in pay.

A Stray black heifer In the Custody of John Catlin: Two Years old Comeing with white under her belly; 2 Slits on the offe Ear: cryed by Tho: Enfigne Constab^l. according to Law: apprized by John Bunce Sen^r. and Thomas Bunce Jun^r. Decemb^r. 23^d: 1706 at Thirty three Shillings in pay.

A Stray brown heifer In the Custody of Dea: Joseph Easton Three Years old the next Spring, with a Crop on the offe Ear; branded on the horn **I D**, Cryed according to Law; apprized by James Steel, and Tho: Richards Decemb^r 17th: 1706: at fifty Shillings in pay.

Jan^r. 14th: 1707: A Stray Sanded boar in y^e Custody of W^m Burnham prized by Sam^l Benton Sen^r. & James Henderfon at 11^s pay marked halp peñy the under Side Each ear; & half peñy on y^e upper Side y^e near Ear.

A Stray black Steer 2 yeard come spring in the Custody of Stephen Kelsy mark^t. a Small Crop on both ears Some white under the belly Some white on y^e Tail, prized by Cap^t. Cook and Oziaf Goodwya¹ 26^s Cash Nov. 25th 1700

[35] M^r John Blackleach Jun^r: hath entered Fower Horfes which he hath Transported into y^e Mafsachufets Colony about the first of July one thousand Six hundred Sixty & one

one Roan horfs w^{ch} he Bought of Thom: Hollybutt of wetherffeild

one Black horfs w^{ch} he Bought of Henry Buck of wethersfeild

one Bay guelding w^{ch} he Bought of John Harrifon of wethersfeild

one Gray Guelding w^{ch} he Bought of Mathias Treet of wethersfeild

one Dunn horfs of about Ten years of age w^{ch} formerly was m^r Willyses

one Gray horfs of about fower years of age w^{ch} formerly was Math: Grifwold

M^{rs} Dorathy Tallcott hath In her hands a Brown Bay Mare about Three years old wth a Slitt on y^e off ear & a smale

Transported :
Augt: 26:

March 24th 6th

¹This word is very doubtful.

Stare In her forehead which She hath kept as a Stray about a Moneth before y^r daye

June 23: 63 W^m Wyatt Transported into y^e Bay one Horfe being Sorild & a half penny cutt out of each ear, & a white ring about his off ear; bought of m^r Sam Tallcott

One Sorild Horfs bough of m^r Crow Branded I C: of y^e Near Buttock.

one Black Hors bought of Thom: Coleman Branded T. C. of y^e Near Buttock.

one Bay Horfs of Joseph dickefon Bought Two whit feet Behind & Stare in y^e forehead

Nov: 2^d 63: m^r Blackleach Jun^r: Sold to Sam: edfell: & deliuered to John plume 5 mares & 5 Coalts: viz: 1 Sorild mare of m^r woolcotts marked wth a Brand: S. W. & her colt

1 Bay mare of m^r Crowes marked I. C. on y^e Near Shoulder.

1 Gray mare of John Stedmans wth a colt:

1 Black mare of Goodman Curtis of wethersfeild wth a Colt.

1 Bay mare of Nath Loomes wth a flit in one ear: & a colt of y^e Same marke

1664 October: m^r Blackleach Jun^r hath Sent into y^e Bay to be dd to m^r Abigall willet these horfes following

1 mare of G. williams of wetherffeild a Sorild mare Two half pennys cutt out of hear near ear wth one Two year old Colt, Black wth a whit face & one colt who Suckt

1 mare which he bought of Cap^t. young a gray mare wth a Small Bit Cut out of her near ear: the upper Side, wth a colt

1 Pyed mare Bought at Springfeild of Tho miller, wth a coult by her Side

1665: may: 22th m^r Rich Lord sent to New yorke to be dd to m^r Stenweck these mares & each of them a coalt onely one big wth foale:

one Bay mare wth a crop on the Near eare & a Slitt down the off eare bought of Thomas Edwards.

one bay mare wth a Bald face cropt of the Near ear about 3 years of age bought of John Baker.

one Brown Bay mare about Fower years of age which he bought of John Edwards

one dark Collourd mare wth a peice Cutt out of the Backer Side of the near Eare bought of Jasper Clemens.

one Dun mare wth a Hole In the near eare & Two white feet behind bought of Abram dible of farmingington.

one Bay mare wth a fayre Stare In the Forhead & a peice cutt out of one Side of her near Eare about the Top of it.

one Sorill mare bald face three white legs & a whole cutt through & a halfe penny cutt out of the Back Side of the off eare towards the Top bought of W^m Clarke.

Sent by m^r Hamlin: by m^r Lord: 1 bay Stone Hors about July 5: 1665.
Seuen year old Branded wth **R L** upon the near buttock

A gray Stone Horf Branded wth **T C.** upon the near Buttock. of m^r Hainefes

Joseph Butler carryed to New York

1667:

1 one Black Horfs 3 year old & vantage marked wth **A** on the near Shoulder

2 one Black mare 4 year old wth a Starr in her forhead marked wth a Horfs Shoe on the off Side wth a peice cutt out of her Near eare.

3 one gray mare 4 year old marked wth a Horfse Shoe on the off Side wth a peice Cutt out of Near eare

4 one Bay Coalt of a year old wth a Starr in his forhead w^{ch} Sucks on the foresd Black mare

M^r John Plumbe Carryed to New Yorke.

1667

1 one Sorrild Gelden wth a white Strake down the face & one Slitt in the off eare

2 one Bay Geldin wth a peice off the Top of his Near ear

3 more one Sorild Gelden Branded upon the near Buttock
T B

4 one Black mare & Colt wth a Slitt on the Near eare.

[36] Joseph Butler Carryed to New Yorke March 1667

one Bay mare Slitt on the Near Ear. one Grey mare wthout any other marke

one Black Stone Horfs wth a ftarr.

Jacob the Jew likewise Transported to New Yorke march
166 $\frac{1}{2}$

one browne bay mare wth a Hole in her off ear & white
Slip down the face

one Black mare wth a Slitt in the off eare wth a Starr in
the forhead & a litle white on the Nose.

one Bay mare wth fower white feat & a white face.

Sam^l Spencer Son of Sam^l Spencer his mark for his
Cattle is a Small crop on the near Ear.

Tho Butlar^s mark for his Catle is a Crop on the near Ear
and a half crop on the upper Side the offe Ear.

W^m Gaylors mark for his Creatures is a half peñy on
the under Side of the off Ear

Moses Enfign's Mark for his Creatures is a hollow Crop on
the Near Ear and a square Crop in the off Ear Entered Decem
1st 1746¹

One the Sixth day of Auguft at Night in the Year 1721
Samuel fforbes Run away from his Mafter Thomas Warren
which by the Defire of Said Warren Wee the Subscribers
have given under our hands to Certify the Same Dated in
Hartford Auguft 26th 1721

John Whiting

Moses Merrell

Ezekiel Websters marke for his Creatures is a Crop in the
off Ear and a half peney the under side the same and a Slitt
in the Top of the Near Ear

Benj^s. Dañan Jun^r: mark for his Creatures is a sqaure
Crop in the right Ear & a Slitt right down in the Crop.
Decem^r 6th 1749

John Churchs mark for Creatures is a Crop of the off Ear

Wilterton Merrells's mark for his Creatures is crop &
half Crop of the Near Ear and a Crop of the off Ear, Oct^r
9th 1744

Ebenez^r. Judd's mark for Creatures is a Slitt the upper
Side y^e Off Ear Slanting from the Root Towards the Top of
y^e Ear

¹ The year is uncertain.

Amos Hinsdells Mark for his Creatures is a half penny fore Side the off Ear & a hole in same & a Slitt in the Top of the near Ear: Entered March 20th 1746/5

Timothy Seymors mark for Creatures is an half Crop under Side of Each Ear & and an half penny under Side y^e near Ear. March 3^d: 1729/30.

Nath^l Seymours mark for his Creatures is a Crop in y^e near Ear & an half Crop under Side y^e off Ear March 10th. 1729/30.

John Watsons Mark for his Creatures is a Crop in the left Ear and a hole in y^e Same, and a hole in the Right Ear

John Carters Mark for his Creatures is two Slitts in the off Ear & a Slitt in the Near Ear and a halpeny in the under Side of the Same March 20th 1733/4

Thomas Ritters Mark for his Creatures is a half penny upper side & under side the near Ear and Slitt in the End of the Same Ear, Entered March 15th. 1753.¹

Joseph Shepard Junior his Mark for his Creatures is a Tennant in the Near Earr and a half Cropp the fore Side of the off Earr Entered January 9th A Dom 1747/8¹

[37] Joseph Shepards Mark for his Creatures is a hole in the near Ear and a half Crop upper side the off Ear, Entered Decem^r 28 1747

Daniel Kelloggs Mark for his Creatures is a half Cropp on the under Side of the Left Ear and two half penys on the under Side of the right Ear Recorded Nov: 23^d: 1734

James Richards^e mark for his Creatures is a Crop on the off Ear and a half peny on the upper Side of the Same Ear. Recorded Nov: 23^d 1734.

Daniel Hookers Mark for his Sheep is a Cropp right off in the right Eare and a hole in the same; and a half penny on the fore side of the left Eare Entered April 25th 1746.

John Seymours Mark for his Creatures is a half Crop under Side off Ear and an hole in the Near Ear recordid Novem^r. 30th 1734

¹These entries are written lengthways of the page on its outer margin.

Dofitheus Humphrefs his Mark for his Creatures is a Cropp in the near Ear and two half pennys upper Side the off Ear.

David Bidweles mark for his Creatures half Crop on the Under Side of the off Ear.

Thomas Seymours mark for his Creatures is a Crop on Each Ear and a half penney on the under Side of Each Ear Decem^r. 24th 1747

Afahel Andrifs his Mark for his Creaturs is a Cropp in the off Ear and a hole in the Same and a half Cropp under side the Neare Eare

William Buckland his Mark for his Creatures is a Crop off the Near Ear and a half Crop under side the off Ear

Reverend M^r Daniel Wadfworths mark for is Creatures is a Small Crop in the left Ear Entered December 16th 1746

Ebenezer Sedgwick his mark for his Creatures is a half Crop fore side the off Ear, and half Crop under side the near Ear

Samuel Catlins Mark for his Creatures is a half Crop under side the Near Ear & a Slitt in the Topp of the off Ear. Entered December 3^d 1745

INDEX.

Ackley, Nicholas, land recorded to, 545; land sold to, 473; mill rates of, 496.

Richard, land bought of, 375.

Adams (Addams, Addoms), Jeremiah or Jeremy, abutter, 4, 15-17, 19-21, 60, 99, 121, 159, 184, 201, 203, 209, 214, 215, 218, 219, 222, 225, 226, 228, 238, 240, 245, 250, 253, 259, 265, 275, 288, 289, 299, 306, 315, 316, 321, 331, 340, 356, 360, 362, 365, 383, 400, 432, 436, 457, 467, 483, 513, 517, 518; acknowledges delivery of land, 368; child of baptised, 576; delivers land by turf and twig, 368; dwelling house of, 169; estate of mentioned, 210; house inhabited by, 202; land belonging to mentioned, 219; land bought of, 9, 169, 265, 360, 420, 432; land bought of estate of, 34; land engaged to his wife, 34; land formerly belonging to, 94; land given by, 93, 291; land in possession of, 202; land laid out to, 565; land mortgaged by, 208, 401; land received from, 291; land recorded to, 207; land sold by, 210; land sold to, 60, 209, 210; lot drawn by, 552; mentioned as proprietor, 499; mill rates of, 495; mortgage by released, 401; mortgage renewed by, 209; proportion as proprietor, 550; signs as witness, 423; witness to deed, 557.

Jeremy, estate of, abutter, 93.

Rebeckah, land engaged from her husband, 34.

Rebecka (Greenhill), to have use of land, 203.

Samuel, baptism of, 576.

William, land bought of, 400; land recorded to, 388.

Addington, Isaac, deed acknowledged before, 355.

Adkins, Mary, consents to sale of land, 249.

Sarah, marriage of, 615.

Thomas, abutter, 509; land recorded to, 484.

Adventurers', see Venturers'.

Allcock, Allcott, see Olcott.

Alley to meeting house, land abutting on, 66, 169, 208, 300, 314, 317, 349, 375, 410; see Chaseway to meeting house.

Allyn (Allen, Allin), Capt., abutter, 40, 43, 243, 246, 291, 461; acknowledges deed, 509; land bought of, 509; requested to record land, 181; to grant land, 554; rate maker, 554; see Highway from Thomas Butler's to Capt. Allyn's.

Mr., abutter, 45, 46, 48, 52, 73, 77, 79, 80, 86, 88, 90, 91, 111, 114, 124, 129, 132, 138, 143, 144, 158, 179-181, 185, 186, 188, 192, 198, 201, 220, 309, 329, 333, 348, 353, 366, 376, 378, 394, 398, 403, 408, 412, 413, 420, 426, 454, 460, 473, 474, 482, 483, 506, 519, 526; land bought of, 176; lot drawn by, 552; mentioned, 338; mill rates of, 496; see Highway allowed to Mr. Allyn to the river, Highway from cow pasture to Mr. Allyn's, Highway from Thomas Butler's to Mr. Allyn's, Highway through west field to Mr. Allyn's land, Highway to Mr. Allyn's.

Anna, birth of, 584.

Edward, stray appraised by, 626.

Elizabeth, birth of, 584.

Allyn continued.

- Hannah, signs as witness, 535; witness to deed, 99, 100, 281, 375, 424, 599.
- John, abutter, 134, 237, 318, 367, 404, 437, 439, 448, 465, 485, 516; attests document, 491; attests record, 15, 246; child born to, 584; deed acknowledged before, 18, 22, 32, 34, 38, 40, 41, 43, 65, 72, 76, 91-94, 96, 99-101, 121, 122, 126, 134, 147, 149, 157, 173, 175, 200, 210, 212, 214, 217, 220, 242, 246, 273, 277, 281, 293, 295, 313, 314, 319, 325, 334, 335, 338, 339, 344, 368, 372, 373, 375, 391, 392, 402, 406, 420, 424, 431, 434, 444, 448, 449, 461, 462, 482, 484, 490, 504, 507-509, 511, 519, 528, 529, 531-536, 538, 540, 541, 546, 553, 556, 562, 564, 569; delivery by turf and twig acknowledged before, 368; exchange of land acknowledged before, 98, 396; land bought of, 27, 268, 269; land drawn by, 492; land given to, 462; land laid out to, 564; land purchased by, 464; land received of, 451; land recorded to, 462; land sold to, 337; mentioned, 417; mill rates of, 495; ownership certified by, 23, 62, 149, 160, 164, 181, 182, 292, 319, 364, 380, 445, 476, 480, 530; ownership confirmed by, 527; proportion as proprietor, 549; rate maker, 498, 499, 551; signs as recorder, 13, 14, 61, 97, 127, 157, 246, 262, 506, 557; signs as register, 16, 22, 59, 60, 72, 93, 102, 109, 157, 167, 197, 205, 209, 210, 214, 220, 239, 266, 325, 334, 337, 339, 354, 355, 363, 367, 368, 375, 382, 386, 387, 391, 401, 406, 409, 413, 426, 458, 470, 472, 483, 489, 491, 500, 501, 506, 509, 512, 518, 521, 523, 526, 527, 529, 547, 548, 556, 557, 560, 562, 563, 568; signs as secretary, 181, 185, 405, 431; signs as witness, 127, 140, 266, 313, 321, 322, 336, 344, 372, 374, 403, 423, 459, 514, 518, 520, 521, 522, 535, 547, 549; transfer of land acknowledged before, 369; witness to deed, 99, 100, 185, 281, 325, 354, 375, 424, 431, 445, 531-533, 541; writing signed by, 40; see Highway between John Marsh's land and John Allyn's land.
- John, Capt., abutter, 61, 200, 424, 503; land of mentioned, 466.
- John, Col., death of, 623; mentioned, 622.
- Margrett, birth of, 584.
- Martha, birth of, 584.
- Mary, birth of, 584; marriage of, 622.
- Mathew, abutter, 125, 145, 194, 202, 314, 455, 457; debt to mentioned, 406; land bought of, 71; land given by, 462; land recorded to, 144; mentioned, 417; mentioned as proprietor, 499; possession of land given by, 266; signs as witness, 406; see Highway between John Marsh's land and Mathew Allyn's land.
- Rachel, marriage of, 617.
- Rebecca, birth of, 584.
- Thomas, witness to deed, 509.
- Ambbeck, Johannes, child born to, 583.
- Judith, birth of, 583.
- Mary, marriage of, 583.
- Ambler, Abram, witness to deed, 531.
- Ames, Kezia, marriage of, 615.
- Amsterdam, North Holland, mentioned, 500.
- Andrews (Andrewes, Andross, Androues, Androus, Androwes), Mr., abutter, 175, 245, 250, 257, 284, 382, 412, 539, 546; island abutting on, 242, 245; land bought of, 284; land laid out to, 564; mill rate of, 497.
- Mrs., abutter, 433, 509, 528.
- Abigail, death of, 623.
- Asahel, ear mark of, 632.
- Edward, abutter, 27, 60, 276, 420, 422, 471, 489, 553; land laid out to, 472; land recorded to, 471; mill rate of, 498.
- Elizabeth, marriage of, 608.

Andrews continued.

- Francis or Frances, abutter, 200, 259, 270, 271, 278, 345, 399, 471, 482; child born to, 579; child of baptised, 577; land bought of, 174, 221, 224, 233, 263, 411; land recorded to, 235; land sold by, 264; land sold to, 259; mentioned as proprietor, 500.
- Hannah (Gillet), marriage of, 612.
- John, abutter, 173, 420; baptism of, 577; land bought of, 225, 434; land recorded to, 543; marriage of, 612.
- John, Sr., stray appraised by, 626.
- Joseph, land recorded to, 543.
- Samuel, birth of, 576; land bought of, 397; land laid out to, 565; lot drawn by, 552; proportion as proprietor, 550.
- Sarah (Gillet), marriage of, 612.
- Solomon, abutter, 23, 302, 488.
- Stephen, marriage of, 612.
- Thomas, abutter, 224; baptism of, 579; land bought of, 155, 173.
- William, abutter, 117, 207, 211, 218, 225-227, 236, 259, 260, 266, 276, 286, 287, 289, 294, 295, 306, 330, 336, 340, 341, 355, 357, 426, 427, 456, 466, 510; child born to, 576; land allotted to, 390; land belonging to, 390; land bought of, 236, 250, 425; land formerly belonging to, 427; land given by, 539; land received of, 482; land recorded to, 388; lot drawn by, 552; mentioned, 225, 608, 623; mentioned as proprietor, 499; proportion as proprietor, 549; signs as register, 66, 227, 280, 464, 466; see Highway from William Andrews' to mill.
- Anger, Edmond, land mortgaged to, 294, 415; land recorded to, 415.
- Antigua, mentioned, 13.
- Arnold (Arnall, Arnalld, Arnol, Arnolld), Daniel, land bought of, 283, 567; lot drawn by, 553; proportion as proprietor, 550.
- Elizabeth, marriage of, 615.
- Hannah, child born to, 584; death of, 625.
- Hannah (Meakins), marriage of, 612.
- Hannah (Robinson), marriage of, 610.
- Henry, abutter, 248, 267, 492, 542; land recorded to, 529.
- Isaiah, deed acknowledged before, 538.
- John, abutter, 178, 201, 208, 223, 224, 229, 230, 238, 240, 241, 243, 244, 249-251, 258, 271, 274, 278, 283, 285, 297, 303, 321, 355, 360, 371, 407, 411, 413, 426, 432, 433, 436, 441, 541; land bought of, 70, 382, 427, 433; land formerly belonging to mentioned, 542; land formerly owned by, 8; land given by, 283; land recorded to, 282; marriage of, 612; mentioned as proprietor, 499; mill rates of 497.
- Jonathan, birth of, 584; child born to, 584; marriage of, 610, 614; mentioned, 625.
- Joseph, land bought of, 251, 434, land given to, 283; land recorded to, 283; mill rates of, 496.
- Josiah, land bought of, 99; mill rates of, 496.
- Sarah (Jones), marriage of, 614.
- Arramamat, land exchanged with, 418.
- Ashley, Elizabeth (Olcot), marriage of, 612.
- Jonathan, land sold to, 61; marriage of, 612.
- Joseph, marriage of, 612; mentioned, 624.
- Mary, death of, 624.
- Mary (Mix), marriage of, 613.
- Austin, John, marriage of, 614.
- Mary (Hooker), marriage of, 614.
- Ayers (Aires, Ayres, Haiers, Haires, Heires, Heirs, Hires), William, abutter, 381, 385, 454, 473; gives security for a debt, 408; land bought of, 436, 489, 490, 507; land given to, 490; land recorded to, 441; mill rates of, 496.

- Bacon (Baccon, Backen, Baken, Bakon), Andrew, abutter, 11, 65, 103, 200, 203, 223, 229, 232, 234, 235, 241, 243, 250, 258, 263, 274, 282, 283, 288-290, 296, 297, 343, 349, 356, 363, 367, 405, 415, 419, 422, 433, 444, 449, 456, 542, 553; contract with, 251, 431; land belonging to mentioned, 227; land bought of, 103, 121, 220, 251, 289, 419, 432, 441, 509, 553; land given by, 237; land recorded to, 239; land sold to mentioned, 288; mentioned as proprietor, 499; mill rates of, 497; signs as witness, 59.
- Elizabeth, widow, document signed by, 239.
- John, land bought of, 121, 441.
- Nathaniel, abutter, 102, 239, 242, 543, 553; acquitted of debts, 239; confirms grant of land, 510; deed signed by, 543; land bought of, 102, 242, 543, 553; land given by, 245; land given to, 237; land laid out to, 565; land recorded to, 237; lot drawn by, 552; proportion as proprietor, 549.
- Nathaniel, Sr., land bought of, 121, 441.
- Sarah, land bought of, 121, 441.
- Thomas, abutter, 101; land bought of, 101; land given to, 245; land recorded to, 245; land sold by, 102.
- Bailey (Bayley), John, mill rate of, 498.
- Baker (Backer), Baysey, land recorded to, 378; marriage of, 611.
- Hannah, marriage of, 618.
- Hannah (Willet), marriage of, 611.
- John, abutter, 283; horse bought of, 628; land bought by, 378; land bought of, 379; land recorded to, 178; marriage of, 610; mentioned, 378, 623.
- Joseph, land given to, 378.
- Lydia, death of, 623; marriage of, 612.
- Rachel (Merry), marriage of, 610.
- William, land recorded to, 378.
- Bank of land, land abutting on, 463.
- Barnard (Bernard), Mr., lot drawn by, 552.
- Bartholomew, abutter, 22, 61, 65, 66, 89, 180, 181, 318, 336, 374, 387, 405, 406, 408, 409, 425, 448, 455, 459, 474, 477, 479, 503, 504, 507, 508, 516, 524, 540; caution entered against, 338; child born to, 579; his mark mentioned, 408; land bought by, 448; land bought of, 61, 314, 435, 474, 508, 530, 531, 538; land drawn by, 493; land laid out to, 565; land recorded to, 446; land sold to, 515, 516; land sometime belonging to, 40; marriage of, 608; mentioned, 475; mill rates of, 495; ownership certified by, 530; proportion as proprietor, 550; writing signed by, 40.
- Charles, land recorded to, 173.
- Francis or Frances, abutter, 237, 390, 432; land bought of, 367, 417; land deeded by, 367; land recorded to, 419; marriage of, 605; mill rate of, 497.
- Hannah (Meruell), marriage of, 605.
- John, abutter, 65, 203, 207, 208, 211, 229, 234, 247, 260, 267, 270, 271, 283, 286, 288, 291, 293, 294, 297, 321, 323, 335, 340, 362, 363, 389, 401, 405, 432, 434, 457; deed signed by, 220; land bought by, 270; land bought of, 77, 100, 225, 270, 306; land drawn by, 493; land formerly belonging to, 176; land formerly belonging to mentioned, 93; land recorded to, 217; land sold by, 219; land sold to, 247; mentioned as proprietor, 499; mill rates of, 497; signs as witness, 251, 431, 518; way through land of mentioned, 321; witness to deed, 281; see Highway from John Barnard's north, Highway to John Barnard's.
- Joseph, witness to deed, 546.
- Samuel, marriage of, 615.
- Sara, birth of, 579.

Barnard continued.

Sarah (Burchard), marriage of, 608.

Sarah (Williamson), marriage of, 615.

Barnes, Thomas, abutter, 41, 56, 172, 284, 322, 361, 441, 468, 485, 536;
land bought of, 194; land drawn by, 492; land recorded to, 167;
land sometime belonging to, 180, 284; mentioned as proprietor,
501.

Barret, Bathsheba, birth of, 584.

Dorothy, birth of, 584.

Jonathan, child born to, 584; marriage of, 615.

Rebecca, child born to, 584.

Rebeckah (Whaples), marriage of, 615.

Bartlett (Bortlette), Deborah, baptism of, 576.

Jehojada, child born to, 585; land bought of, 43; signs as witness,
98, 459.

Martha, birth of, 585.

Robert, abutter, 16, 60, 165, 205, 218, 224, 226, 227, 233, 257, 268,
272, 276, 286, 290, 294, 308, 336, 345, 346, 364, 365, 416, 420, 471,
510; child of baptised, 576; land belonging to, 248; land belonging
to mentioned, 206, 286; land bought of, 204, 219, 437, 471, 509;
land recorded to, 335; mentioned as proprietor, 500; mill rates of,
497; proportion as proprietor, 550.

Bayard, N., witness to document, 491.

Bayc, Adrean, marriage of, 608.

Baysey (Baysa, Bayse, Baysie, Baysy), Adrian, marriage of, 608.

Elisabeth, baptism of, 575.

John, abutter, 48, 57, 64, 120, 123, 153, 174, 201, 202, 214, 216, 227,
235, 238, 241, 244, 247, 259, 267, 272, 283, 288, 320, 341, 361, 411,
413, 417, 425, 433, 482; child of baptised, 575; land belonging to,
215; land bought of, 307; land given by, 378; land laid out to,
565; land owned by mentioned, 285; land received of, 482; land
recorded to, 200; lot drawn by, 552; mentioned, 346; mentioned as
proprietor, 500; mill rates of, 497; proportion as proprietor, 550;
see Highway from John Baysey's corner over rocky hill.

Beale, Thomas, land sequested for, 348.

Bearding (Barden, Barding, Berden, Berding), land sold to, 351, 353;

Abigail, land confirmed by, 225; land transferred with consent of,
155.

Nathaniel, abutter, 15, 39, 57, 114, 156, 167, 168, 171, 237, 291, 310,
314, 333, 344, 351, 367, 369, 399, 437, 439, 459, 475, 536; land bought
of, 313; land drawn by, 494; land formerly belonging to mentioned,
319; land laid out to, 566; land recorded to, 38; land transferred
with consent of, 155; lot drawn by, 552; mentioned as proprietor,
501; mill rates of, 495; proportion as proprietor, 550.

Nathaniel, heirs of, abutters, 524.

Sarah, marriage of, 606.

Beaver, mentioned, 604.

Beaver meadow, land in, 515.

Beckley, Abigail, marriage of, 588.

John, mentioned, 588.

Mary, marriage of, 617.

Richard, mentioned, 609; witness to deed, 126.

Sarah, marriage of 609.

Beckwith, Mathew, abutter, 139, 165, 378, 384, 401, 429; land bought of,
428, 429, 435; land formerly belonging to, 450; land recorded to,
377.

Beebec, Rebecca, marriage of, 608.

Belcher (Beltsher), Andrew, birth of, 585; child born to, 585; land bought
of, 392; land recorded to, 273; marriage of, 609.

- Belcher continued.
 Sarah, child born to, 585.
 Sarah (Gilbert), marriage of, 609.
 Belden (Belding), John, marriage of, 603.
 John Kellogg, birth of, 603.
 Sarah, birth of, 603; marriage of, 619.
 Sarah (Kellogg), marriage of, 603.
 Timothy, mentioned, 619.
 Benton, Abigail (Carter), marriage of, 611.
 Andrew, abutter, 444, 488; exchange of land with mentioned, 488;
 land recorded to, 268; land sold to, 269.
 Andrew, Jr., land laid out to, 566.
 Andrew, Sr., land given to, 341; land laid out to, 566.
 Caleb, birth of, 592; child born to, 592.
 Elizabeth (Hinsdall), marriage of, 619.
 Hannah, birth of, 592; marriage of, 613.
 Jacob, marriage of, 611, 619.
 Joseph, marriage of, 611.
 Mary, marriage of, 609.
 Samuel, see Highway from Samuel Benton's to Wethersfield bounds.
 Samuel, Sr., stray appraised by, 627.
 Sarah (Waters), marriage of, 611.
 Betts, widow, abutter, 41, 139, 311, 387, 388, 406, 534; land drawn by,
 493; mentioned as proprietor, 501.
 John, deed signed by, 210; land bought of, 210, 534.
 Mary, abutter, 116, 155, 160, 254, 397, 454; land sold to mentioned,
 331.
 Bidwell (Beddell, Beddul, Bedwell, Bidall, Biddell, Bidell, Biddoll, Bidoll),
 birth and death of, 584; land sold to, 494.
 David, death of, 625; ear mark of, 632.
 Hannah, birth of, 585.
 Jacob, marriage of, 619.
 James, birth of, 585; child born to, 585; marriage of, 619.
 John, abutter, 47, 115, 122, 155, 156, 159, 168, 206, 212, 224, 225, 243,
 254, 290, 295, 309, 313, 331, 336, 410, 413, 416, 430, 441, 447, 461,
 469, 509, 541; birth of, 585; child born to, 585; deed signed by,
 313; land belonging to, 118; land bought of, 255, 353, 388, 485;
 land drawn by, 493, 494; land recorded to, 116, 470; land sold to,
 116, 118, 221, 494; land sold to mentioned, 331; land sometime
 belonging to, 144; mentioned as proprietor, 501; mill rates of, 497;
 property owned in common with, 176; to maintain fence, 461;
 witness to deed, 99; see Highway to John Bidwell's.
 John, heirs of, land confirmed to, 461.
 John, Jr., land recorded to, 460; marriage of, 609; to maintain fence,
 462.
 John, Sr., abutter, 313; land given by, 313; see Highway to John
 Bidwell, Sr.'s.
 Jonathan, birth of, 585; marriage of, 611.
 Martha (Butler), marriage of, 611.
 Prudence (Scott) marriage of, 611.
 Ruth, child born to, 585.
 Ruth (Stanly), marriage of, 619.
 Sarah, birth of, 585.
 Sarah (Belding), marriage of, 619.
 Sarah (Wells), marriage of, 609.
 Thomas, birth of, 585; child born to, 584; marriage of, 611.
 Bigelow (Begilow, Biggelow, Bigeloe), John, abutter, 99; acknowledges
 sale of land, 424; agreement acknowledged by, 344; land bought
 of, 99, 424; land formerly belonging to mentioned, 456; land laid

- Bigelow, John, continued.
 out to, 567; land recorded to, 344; ownership certified by, 392;
 record attested by, 456; to maintain fence, 344.
 Jonathan, abutter, 390, 391; death of, 623; land purchased by, 23; land
 recorded to, 449, 543.
 Jonathan, Jr., stray appraised by, 626.
 Violet, marriage of, 616.
- Billings, Richard, abutter, 345; deed from assigned, 262; mentioned, 431;
 mill rates of, 498.
 Samuel, land bought of, 277.
- Bilol, John, abutter, 216.
- Burchard (Bichood, Birchard, Bircherd, Birchood, Burcherd, Burchood),
 Abigail, birth of, 584.
 Richard, abutter, 145.
 Samuel, child born to, 584.
 Sarah, marriage of, 608.
 Thomas, abutter, 29, 37, 51, 63, 68, 85, 95, 120, 135, 145, 153, 154, 159,
 191-193, 198, 199, 313, 376, 384, 447, 455, 463, 505, 527; land bought
 of, 70, 454, 455; land drawn by, 494; land formerly belonging to,
 237; land received of, 85; land recorded to, 124; land sometime
 belonging to, 516; mentioned as proprietor, 500; proportion as
 proprietor, 550.
- Bird (Burd), Jeam, mill rate of, 498.
 Joseph, land bought of, 234, 433; land distributed to, 434.
 Thomas, abutter, 201, 308; land bought of, 239, 241, 382; land recorded
 to, 414; mill rates of, 497.
- Bishop, Daniel, land recorded to, 387.
 David, land bound over by, 387; land sold to, 374; to maintain fence,
 387.
 James, award made by mentioned, 511, 568.
- Blachley (Blacke, Blakelie), Thomas, abutter, 324, 510; land bought of,
 510; land drawn by, 492.
- Blackleach (Blackleech, Blackletch), Mr., abutter, 519; land recorded to,
 513; land sold to, 439, 565.
 Mr., Jr., horses sold by, 628; horses transported by, 628.
- Benoni, land confirmed to, 520.
 Elizabeth, children of mentioned, 520; deed of sale to, 514, 515;
 jointure to mentioned, 519; land confirmed to, 520; negro woman
 sold to, 523; sale of land confirmed by, 514; signs deed, 514.
- Exercise, land confirmed to, 520.
- John, abutter, 22, 391; agreement of about land, 521; debt to be paid
 to, 521; deed of sale to, 515; deed signed by, 533; land bought of,
 16, 22, 533; land confirmed to, 520; land mortgaged to, 520; land
 purchased by, 515, 519; land received of, 15; land recorded to,
 519; land sold by, 23, 517; land sold by mentioned, 522; land sold
 to, 23, 513, 517; mentioned, 514, 520, 522; negro sold by, 523; pay-
 ment of money to be made to, 520; signs as witness, 372; signs
 bill of sale, 523; signs deed, 518, 520; transfers land, 15.
- John, Jr., horses to be transported by, 627; land bought of, 15, 358;
 land recorded to, 517, 521; land sold to, 518; signs as witness, 466.
- John, Sr., confirms land to his wife and children, 519; land bought
 by, 514; land bought of, 517; land recorded to, 519; land sold by,
 513, 518.
 Mary, land confirmed to, 520.
 Solomon, land confirmed to, 520.
- Blanchard (Blancher), Sarah, birth of, 584; child born to, 584.
 Sarah (Cowles), marriage of, 611.
 Richard, abutter, 249; land recorded to, 262.
 William, abutter, 542; child born to, 584; marriage of, 611.

- Bliss (Bless), widow, abutter, 413, 416; land bought of, 241, 285, 411, 412, 415, 449; land of mentioned, 431; land recorded to, 258; mentioned, 251.
 Mary, marriage of, 607.
 Thomas, abutter, 221, 236, 264, 284, 303; land bought of, 415.
 Thomas, Jr., abutter, 117, 256, 257; land bought of, 257, 416; land formerly belonging to, 257; land recorded to, 276; mentioned, 256; mentioned as proprietor, 501.
 Thomas, Sr., abutter 257, 277, 284; land bought by, 258; land bought of, 286, 287; land recorded to, 256; mentioned as proprietor, 501.
- Blumfield (Blomfeld, Blomfilld, Bloomfield, Bloumfilld, Blumfilld), proportion as proprietor, 550.
 John, baptism of, 575.
 Samuel, birth of, 578.
 William, abutter, 64, 82, 90, 117, 196, 205, 211, 218, 226, 227, 243, 254, 258, 260, 261, 263, 267, 268, 287, 293, 307, 360, 373, 389, 449, 466, 510; child born to, 578; child of baptised, 575; land belonging to, 118, 248; land belonging to mentioned, 206, 286; land bought of, 89, 117, 120, 188, 227, 295, 336, 373, 416, 417, 426, 485; land recorded to, 285; mentioned as proprietor, 499; mill rates of, 498.
- Blue hill, see Highway from old ox pasture to blue hill.
- Boggy meadow, land abutting on, 25, 72, 106, 177, 188, 199, 237, 443, 448, 470; mentioned, 494.
 Boggy meadow brook, land abutting on, 184.
- Boosy, Alice, marriage of, 608.
 Sarah, marriage of, 621.
- Boardman (Boreman), Jonathan, signs as witness, 184.
 Samuel, witness to deed, 209, 210.
- Boston, mentioned, 229, 359, 513, 517, 522.
- Brace, Mr., land sold to, 362.
 Steven, land recorded to, 174; witness to deed, 281.
- Bracy, Abigail, birth of, 592.
 Ann (Collyer), marriage of, 611.
 Benjamin, birth of, 592.
 Henry, marriage of, 611.
 John, marriage of, 610.
 Mary, marriage of, 622.
 Mary (Webster), marriage of, 610.
 Nathaniel, birth of, 592.
 Ruth, birth of, 592.
 Samuel, birth of, 592.
 Sarah, birth of, 592.
 Stephen, child born to, 592.
- Bradshaw, Henry, witness to deed, 22.
- Brick-kiln (Brick hill), land so called, 81, 150, 152; see Highway to brick-kiln.
- Brick-kiln swamp, land abutting on, 109, 165, 329, 351, 429, 454, 473; land beyond, 504; land in, 512; see Highway from brick-kiln swamp to little river, Highway from brick-kiln swamp to old ox pasture, Highway from brick-kiln swamp to or towards river, Highway from brick-kiln swamp west.
- Bridge, see Goodman Hills' bridge, Highway from bridge to meeting house, Highway from bridge to pound hill, Highway from bridge towards Wethersfield, Piper's bridge.
- Bridge field, land in, 106, 302, 429, 513.
- Bridgeman, James, land recorded to, 570.
- Bronfield, John, abutter, 139.
- Bronson (Bronsun, Brounsum, Bruncson, Brunson), Abraham, baptism of, 578.

Bronson continued.

Isaac, baptism of, 576.

John, abutter, 68, 91, 97, 139, 146, 153, 162, 173, 174, 322, 327, 464, 506, 507; child of baptised, 576; land bought of, 68, 160, 162, 188; land drawn by, 492; land formerly belonging to, 419, 508; land recorded to, 182; mentioned as proprietor, 501.

Brook, land abutting on, 89, 287, 448, 455, 492, 516, 546.

Brook into great river at Wethersfield bounds, land abutting on, 5, 297.

Brook into Hockanum river, land abutting on, 356, 483.

Brook into Hockanum riveret, land abutting on, 48, 153.

Brook into little river, land abutting on, 195.

Brown, Benoni, marriage of, 615.

Ellner (Wates), marriage of, 607.

Elizabeth (Arnold), marriage of, 615.

Nathaniel, marriage of, 607.

Brownrigg, Sarah, signs as witness, 256.

Brunston, Goodman, abutter, 405.

Buck, Henry, abutter, 519; horse bought of, 627.

Buckland, Charles, marriage of, 614.

Elizabeth, land purchased of, 248.

Hannah (Shepard), marriage of, 614.

William, ear mark of, 632; land purchased of, 248; stray appraised by, 626; witness to deed, 534.

Buckley, William, abutter, 542.

Buen, John, land recorded to, 451.

Bull, Capt. abutter, 272, 566; land purchased of, 469.

Lieut., abutter, 417; land sold to, 8, 414; land sometime belonging to mentioned, 99; lot drawn by, 553; proportion as proprietor, 550.

Abigail, birth of, 586; witness to deed, 99.

Amos, birth of, 585.

Caleb, birth of, 585.

Daniel, birth of, 585; marriage of, 619.

David, baptism of, 582.

Ebenezer, birth of, 586.

Esther, birth of, 584.

Hannah (Wadsworth), marriage of, 619.

Jerusha, birth of, 585.

Jonathan, abutter, 228; acknowledges deed, 214; baptism of, 580; birth of, 586; land received of, 228; land sold by, 212; marriage of, 610; signs deed, 214; witness to deed, 295.

Jonathan, Capt., child born to, 585; land laid out by, 158.

Jonathan, Maj., death of, 623.

Joseph, abutter, 22, 261; birth of, 585; child born to, 585; land bought of, 461; land recorded to, 364; land sold to, 416; ownership certified by, 248.

Mary, marriage of, 617.

Moses, birth of, 586.

Ruth, birth of, 586.

Samuel, birth of, 584.

Sarah, birth of, 585, 586; child born to, 585.

Sarah (Whiting), marriage of, 610.

Sibbell, birth of, 586.

Susannah, birth of, 585.

Thankfull, birth of, 585; child born to, 584; death of, 624.

Thankfull (Butler), marriage of, 611.

Thomas, abutter, 9, 17, 130, 178, 201, 202, 204, 215, 223, 226, 228-230, 234, 238, 241, 259, 271, 283, 297, 305, 328, 341-343, 355, 365, 371, 407, 413, 418, 433, 436, 441, 466, 541, 570; attests sale of land, 8; child born to, 584; child of baptised, 580, 582; land bought of, 47,

- Bull, Thomas, continued.
 221, 308, 343, 365, 421, 456, 542; land received of, 196, 221; land received of mentioned, 233; land recorded to, 229, 231, land sold to, 6, 7; marriage of, 611; mentioned, 624; mentioned as proprietor, 499; mill rates of, 497; signs as witness, 109; witness to deed, 445.
- Thomas, Capt., deed signed by, 541; land bought of, 273, 541; land given by, 364; land sold by, 273; will of mentioned, 213.
- Thomas, Lieut., abutter, 60, 134, 283, 468; land bought of, 99, 216, 227, 363, 427, 434, 468, 536, 541, 542; land bought of mentioned, 438; land delivered by, 422; land formerly belonging to mentioned, 406; land laid out to, 566; land recorded to, 8; land sold to, 209.
- Bunce (Bnce, Bunse), Ens., land belonging to, 205, 206.
- Abigail, marriage of, 616.
- Ann, death of, 623.
- Ann (Sanford), marriage of, 611.
- Deborah, marriage of, 610.
- Elizabeth (Easton), marriage of, 611.
- John, abutter, 217; mentioned, 610.
- John, Sr., stray appraised by, 627.
- Joseph, marriage of, 611.
- Mary, birth of, 575.
- Thomas, abutter, 9, 12, 66, 117, 165, 202, 204, 206, 209, 213, 216, 226, 228, 233, 257, 267, 284, 286, 298, 327, 335, 342, 358, 364, 379, 390, 396, 421, 425, 431, 433, 434, 443, 444, 461, 467, 471, 519, 570; attests gift of land, 341; attests grant of land, 488; child born to, 575; land belonging to, 248; land belonging to mentioned, 286; land bought of, 117, 120, 231, 405; land drawn by, 493; land purchased by, 445; land recorded to, 65, 204, 205, 493; land sold by, 445; land sold to, 66, 341, 396; lays out land, 296; marriage of, 611; mentioned as proprietor, 501; mill rates of, 497; ownership certified by, 62, 364; ownership testified by, 101; stray appraised by, 626; testifies to allotment of land, 390; to lay out land, 543; witness to deed, 12.
- Thomas, Ens., land belonging to, 204.
- Thomas, Jr., stray appraised by, 627.
- Thomas, Sr., land laid out to, 566.
- Burne, John, land recorded to, 451.
- Burnam, mentioned, 492.
- Elizabeth, marriage of, 613.
- Esther, marriage of, 613.
- Mary, marriage of, 618.
- Richard, abutter, 444; land sold to, 237.
- Sarah, marriage of, 616.
- T., land sold to, 492.
- Thomas, abutter, 32, 108, 336, 353, 404, 408, 418, 506, 508, 510, 511, 523, 539, 569; land bought of, 433, 437, 568; land deeded by, 511; land received of, 336; land recorded by order of, 337; land recorded to, 417, 510; land sold to, 338; liberty to exchange land granted to, 417; mill rates of, 495; reserves privilege granted him, 418; signs as witness, 59, 526.
- Thomas, Jr., death of, 625.
- William, abutter, 344; land bought of, 93, 503, 504; stray in custody of, 627.
- Burr (Bure), Benjamin, abutter, 26, 50, 92, 140, 158, 159, 165, 172, 177, 190, 339, 353, 354, 369, 404, 412, 437, 441, 454, 472, 473, 489, 490, 503, 504, 513; child born to, 576; land drawn by, 493; land formerly belonging to mentioned, 532; land of mentioned, 443; land recorded to, 165; land sold by, 532; mentioned, 610; mentioned as proprietor, 501; mill rates of, 496.

Burr continued.

- Mary, marriage of, 610.
- Samuel, abutter, 125, 334, 469, 556; land bought of, 112, 216, 242; land recorded to, 244; land sold to, 442.
- Sarah, marriage of, 614.
- Thomas, abutter, 335; agreement signed by, 166; bill of sale to, 260; birth of, 576; land laid out to, 568; land sold to, 140.
- Burying place, land abutting on, 117, 130, 255, 309, 311, 380, 385, 387, 388; land exchanged for, 255.
- Burying yard, land abutting on, 133, 159, 556; land near, 556.
- Busacre (Bassaker, Busacer, Busicer), Peter, land bought by, 168; land bought of, 39, 168, 311, 312, 387; land mortgaged by, 395; land mortgaged to, 311, 570; land recorded to, 310; land sold to mentioned, 571.
- Bushnell (Boshnall), Abigail, birth of, 593.
 - Elizabeth, birth of, 592.
 - Mary, birth of, 592.
 - Mary (Marven), marriage of, 607.
 - Mehitable, birth of, 592; child born to, 592, 593.
 - Richard, marriage of, 607.
 - Samuel, death of, 625.
 - Sarah, birth of, 592.
 - Susannah, birth of, 593.
 - William, child born to, 592, 593.
- Butchers shop, mentioned, 242.
- Butler (Buteller, Butlar, Butteler, Butteller), Deacon, abutter, 318, 556; lot drawn by, 552; proportion as proprietor, 550; see Highway between Joseph Mygatt and Deacon Butler.
- Abigail, birth of, 585; child born to, 585.
- Abigail (Shepard), marriage of, 609.
- Amy, birth of, 585.
- Daniel, abutter, 99, 344, 461, 469; birth of, 585; death of 585; land bought of, 99; land formerly belonging to mentioned, 392; land passed over to, 469; land recorded to, 468; land sold to, 225, 231.
- Deborah, birth of, 585.
- Hannah, marriage of, 611.
- Isaac, birth of, 585.
- Jane, resigns interest in land, 540.
- John, land recorded to, 277; marriage of, 610; mill rates of, 498.
- Jonathan, marriage of, 610.
- Joseph, horses transported by, 629; witness to deed, 92.
- Martha, marriage of, 611.
- Mary (Easton), marriage of, 610.
- Mary (Marshfield), marriage of, 610.
- Nathaniel, land bought of, 354; land recorded to, 503; land sold to, 490.
- Richard, abutter, 81, 120, 123, 125, 200, 203, 215, 224, 226, 231, 232, 235, 259, 288, 289, 293, 295, 298, 309, 318, 320, 321, 340, 357, 389, 390, 411, 426, 448, 454-456, 469, 473; deed from assigned, 261; land bought of, 226, 235, 280; land given by, 502; land received of, 503; land recorded to, 258; mentioned as proprietor, 499; mill rates of, 497; orders land to be recorded, 483; resigns interest in land, 540; see Driftway to Richard Butler's land.
- Richard, Dea., abutter, 468, 469; land laid out to, 564; land passed over by, 469.
- Samuel, witness to deed, 470.
- Sarah, marriage of, 615.
- Sibill, birth of, 585.
- Thankfull, marriage of, 611.

Butler continued.

- Thomas, abutter, 121, 180, 334, 411, 430, 502, 512; child born to, 585; ear mark of, 630; land belonging to estate of, 505; land bought of, 148, 509, 524; land formerly belonging to, 326; land given to, 509; land laid out to, 564; land received from estate of, 504; land recorded to, 501; land sold to, 61; lot drawn by, 552; marriage of, 609; mentioned, 505, 509; mill rates of, 496; proportion as proprietor, 550; signs as witness, 547; to maintain fence, 503; witness to deed, 470; see Highway from Thomas Butler's to Capt. Allyn's, Highway from Thomas Butler's to Mr. Allyn's.
- Thomas, Sr., land bought of, 64; land recorded to, 504.
- William, abutter, 29, 31, 36, 46, 49, 52, 67, 68, 73, 74, 76, 79, 87, 105, 110, 111, 113, 125, 128, 130, 135, 141, 150, 151, 174, 176, 179, 194, 229, 329, 331, 337, 347, 371, 407, 505, 516, 527; land bought of, 25, 31, 151, 483; land formerly belonging to, 82; land recorded to, 51; mentioned as proprietor, 500; proportion as proprietor, 550.
- Cadwell, Abel, birth of, 588.
- Abigail, birth of, 586, 588, 590.
- Abigail (Beckly), marriage of, 588.
- Ann, birth of, 588.
- Deborah (Bunce), marriage of, 610.
- Edward, abutter, 93, 97, 121, 372; birth of, 586; child born to, 586; land bought of, 534; land given to, 97, 534; land laid out to, 567; marriage of, 610.
- Elizabeth, birth of, 586; child born to, 586.
- Esther, birth of, 588; child born to, 588.
- Esther (Burnham), marriage of, 613.
- Hannah, birth of, 586, 590; child born to, 590; marriage of, 615.
- Hannah (Butler), marriage of, 611.
- John, birth of, 588.
- Mary, birth of, 586.
- Mary (Clark), marriage of, 589.
- Mathew, birth of, 586, 588, 590; child born to, 588; death of, 625; marriage of, 588, 613.
- Mehitable, birth of, 586.
- Rachel, birth of, 586; marriage of, 622.
- Ruth (Marsh), marriage of, 612.
- Samuel, birth of, 586; marriage of, 589.
- Thomas, abutter, 40, 97, 112, 246, 292, 403, 404, 409, 436, 445, 450, 474, 475, 524, 534; birth of, 586, 590; child born to, 586; land bought of, 98, 147, 430; land laid out to, 565; land received of, 374; land recorded to mentioned, 480; land sold to, 477-479; lot drawn by, 552; marriage of, 611; mill rates of, 495; proportion as proprietor, 549; signs grant of land, 374.
- Thomas, Jr., child born to, 590.
- William, birth of, 586; marriage of, 612.
- Calley, Joseph, signs as witness, 491.
- Cambridge, mentioned, 294, 415.
- Camp, Abigail, birth of, 586.
- Hannah, birth of, 586.
- James, birth of, 586; death of, 623.
- John, birth of, 586; child born to, 586; land laid out to, 568; land recorded to, 543; marriage of, 590.
- John, Sr., death of, 624.
- Joseph, birth of, 586.
- Mary, birth of, 586.
- Rebecca (Galpin), marriage of, 590.
- Sammel, birth of, 586; death of, 623.
- Sarah, birth of, 586.

- Carr, John West, witness to deed, 367.
 Cart path, land abutting on, 480.
 Cart path down south meadow, land abutting on, 220.
 Carter, Abigail, marriage of, 611.
 John, ear mark of, 631.
 Joshua, marriage of, 611.
 Mary (Skinner), marriage of, 611.
 Cartway, land abutting on, 108, 460.
 Cartway to centinel hill, mentioned, 28.
 Carver, Jacob, signs as witness, 491.
 Case, Elizabeth, birth of, 589.
 Joseph, birth of, 589.
 Richard, abutter, 537; child born to, 589; land deeded to, 157; land recorded to, 168; land sold to, 494.
 Sarah, birth of, 589; child born to, 589.
 Catlin (Catling, Catteling, Cattelling, Cattleng, Cattling), birth and death of, 590.
 Abijah, birth of, 588.
 Benjamin, birth of, 587.
 Ebenezer, birth of, 588.
 Elizabeth, child born to, 587.
 Isaac, birth of, 588.
 John, abutter, 18, 101, 430; birth of, 587; child born to, 587; land formerly belonging to mentioned, 392; marriage of, 609; stray in custody of, 627; witness to deed, 431.
 Mary, baptism of, 577, 580; birth of, 587, 588.
 Mary (Marshall), marriage of, 609.
 Samuel, birth of, 587, 588; child born to, 587, 590; ear mark of, 632; mentioned, 623.
 Thomas, abutter, 66, 175, 183, 184, 216, 251, 283, 290, 357, 364, 390, 419, 430, 431, 436, 444, 526, 545, 550; birth of, 587, 588; child of baptised, 580; land belonging to, 546; land bought by, 251; land bought of, 100, 216, 251, 436, 456, 457; land formerly belonging to mentioned, 392; land laid out to, 566; land mortgaged to, 433; land of mentioned, 476; land recorded to, 382, 431; land sold to, 241, 283, 414, 418; lot drawn by, 552; mentioned, 609; mill rates of, 497; proportion as proprietor, 550; testifies to possession of land, 526; witness to deed, 210.
 Cattelling, see Catlin.
 Centinel hill, land abutting on, 76, 115, 118, 152, 193, 326, 337, 366, 379, 465; see Cartway to centinel hill, Highway from centinel hill, Highway from centinel hill into or to north meadow, Highway from centinel hill to cow pasture, Highway from centinel hill to neck of land, Highway from little river to centinel hill, Highway from mill to centinel hill, Highway from palisado to centinel hill, Highway from Seth Grant's to centinel hill, Highway from Thomas Stanton's to centinel hill, Pound hill.
 Chaplin (Chaplain, Chaplan, Chaplen, Chapling), Mr., abutter, 24, 77, 78, 90, 104, 146, 148, 179, 190, 191, 199, 253, 315, 317, 318, 375, 419, 421, 437, 439, 450; his lot mentioned, 372; land bought of, 85; land formerly belonging to mentioned, 93; land received of, 85; mill rates of, 495.
 Mrs., abutter, 511; land bought of, 383.
 Widow, land sold by, 377.
 Clement, abutter, 80, 87, 130, 160, 180, 195, 208, 393, 410, 439; land bought of, 69, 78; land formerly belonging to, 377; land recorded to, 375.
 Chappell, Hannah, birth of, 592; child born to, 591.
 Hannah (Cadwell), marriage of, 615.

Chappell continued.

- Lydia, birth of, 592.
 Samuel, child born to, 591; marriage of, 615.
 Zebulon, birth of, 591.
- Charles II, king, mentioned in deed, 266.
- Chase land, land abutting on, 93.
 Chase lane, land abutting on, 210, 355, 383.
 Chase lane from little river to meeting house, land abutting on, 331, 366.
 Chase way, land abutting on, 80; mentioned, 108.
 Chase way to meeting house, land abutting on, 80, 208, 393, 410; see Alley to meeting house.
- Chase way to Mr. Goodwin's, land abutting on, 74.
- Chester, Mrs., abutter, 163; land bought of, 54, 66, 105, 301, 458; mentioned, 459.
- Dorothy, abutter, 43, 49, 53, 71, 73, 74, 83, 120, 129, 185, 301, 326, 327, 384; land bought of, 479; land recorded to, 366.
- John, deed acknowledged before, 183, 531.
- Church, Abigail, birth of, 604; child born to, 604.
 Abigail (Stanley), marriage of, 615.
 Elizabeth (Clark), marriage of, 611.
 James, child born to, 604; marriage of, 615.
 Jerusha, birth of, 604.
- John, abutter, 38, 217, 246, 324, 375, 410, 423, 508, 524, 530; ear mark of, 630; land bought by, 328; land bought of, 406, 507, 510, 530, 538; land laid out to, 566; land received from, 516; lot drawn by, 552; marriage of, 609; proportion as proprietor, 550; signs deed, 400.
- John, Sr., land recorded to, 516.
- Joseph, birth of, 604.
- Richard, abutter, 46, 54, 66, 87, 88, 107, 116, 131, 132, 141, 143, 152, 154, 155, 163, 170, 182, 188, 189, 193, 215, 216, 255, 256, 292, 322, 327, 380, 403, 404, 439, 443, 450, 454, 458, 465, 473, 474, 479, 502, 506, 508; land bought of, 31; land distributed to, 516; land drawn by, 492; land formerly belonging to mentioned, 524, 530; land recorded to, 326, 516; land sold to, 139; mentioned, 609; mentioned as proprietor, 500; mill rates of, 495.
- Samuel, land bought by, 424; land bought of, 430, 502; marriage of, 611; stray appraised by, 625.
- Sarah (Beckly), marriage of, 609.
- Church of Christ, land mortgaged to, 401; land recorded to, 115; meeting of mentioned, 401; mortgage released by, 401.
- Church of Hartford, land deeded to, 401; see Land belonging to Church of Hartford.
- Church land, land abutting on, 325, 409, 523, 528, 529.
- Churchall (Churchell), Josias, abutter, 514, 515.
- Clapboard swamp, land in, 99.
- Clark (Clarck, Clerk), Barzillai, birth of, 589.
 Daniel, abutter, 425; acknowledges deed, 563; child born to, 587; land mortgaged by, 562; marriage of, 610; mortgage by released, 564; signs as witness, 262; signs deed, 563.
 Elizabeth, child born to, 589; marriage of, 611.
 Elizabeth (Taylor), marriage of, 610.
 Hannah, birth of, 587.
 Isaac, birth of, 587.
- John, abutter, 29, 49, 56, 70, 71, 73, 84, 113, 117, 124, 125, 141, 145, 160, 173, 199, 350, 356, 377, 379, 388, 393, 400, 402, 410, 447, 455, 463; land bought of, 71, 87, 192, 236, 443, 470; land drawn for, 494; land formerly belonging to mentioned, 115; land received by, 85, 151; land received of mentioned, 199; land recorded to, 197; land some-time belonging to, 47, 54, 177, 470, 505, 516, 527; lot drawn by,

- Clark, John, continued.
 552; mentioned as proprietor, 500; property formerly belonging to, 176; proportion as proprietor, 550; stray appraised by, 625.
- Joseph, birth of, 587.
- Josiah, child born to, 589; marriage of, 610.
- Mary, birth of, 587; death of, 587; marriage of, 589.
- Mary (Burr), marriage of, 610.
- Nicholas, abutter, 37, 38, 50, 52, 79, 80, 86-88, 90, 105, 110, 113-115, 120, 133, 140, 143, 144, 148, 150, 154, 156, 158, 165, 168, 171, 172, 188, 191, 198, 236, 285, 324, 329, 360, 367, 381, 385, 412, 447, 450, 459, 462, 529, 547; certifies to ownership, 530; land bought of, 70, 188, 384, 450; land drawn by, 493; land laid out to, 565; land received of, 171, 338; land recorded to, 48; lot drawn by, 552; mentioned, 329; mentioned as proprietor, 499; mill rates of, 496; proportion as proprietor, 550.
- Sylvanus, birth and death of, 589.
- Thomas, abutter, 145, 490, 537; land laid out to, 567; land recorded to, 50; mentioned, 610; to maintain fence, 51.
- William, abutter, 215, 378, 401, 426, 429, 512; horse bought of, 629; land belonging to mentioned, 513; land bought of, 460, 535; land given to, 490; land recorded to, 519; mill rates of, 496.
- Zerviah, birth of, 589; death of, 589.
- Clemens, Jasper, horse bought of, 629.
- Clough (Clowe), John, abutter, 502, 527.
- John, Jr., land bought of, 448, 515; abutter, 408.
- Cole (Coal, Coll), Goodman, abutter, 100.
- Mr., land belonging to mentioned, 206; land formerly belonging to, 277.
- Mrs., land bought of, 132, 392; mentioned, 197.
- Ann, land bought of, 132, 391; land recorded to, 197.
- Elizabeth, birth of, 589; child born to, 589; marriage of, 621.
- Elizabeth (Goodwin), marriage of, 612.
- Henry, marriage of, 607.
- James, abutter, 47, 62, 196, 197, 226, 228, 247, 248, 285, 320, 342, 347, 370, 407, 452, 453, 467, 525; island bought of, 222; land belonging to, 248, 257; land belonging to mentioned, 196, 286, 412; land bought of, 47, 64, 256, 261, 308; land given by, 452, 467; land received of mentioned, 196; land recorded to, 195; land sold to, 62; liberty to pass through land of, 222; mentioned, 452, 453; mentioned as proprietor, 499; owner of land, 5; proportion as proprietor, 550; see Highway from James Cole's into commons.
- John, abutter, 41, 140, 277, 476, 480, 487, 524, 539; birth of, 589; child of baptised, 578; land laid out to, 565, 567; land recorded to, 524; land sold to, 65, 486; lot drawn by, 552; marriage of, 612; proportion as proprietor, 550; signs agreement, 486.
- John, carpenter, mill rates of, 498.
- John, farmer, mill rates of, 498.
- John, Sr., land recorded to, 543.
- Lydia, child born to, 587; death of, 609.
- Lydia (Davis), marriage of, 609.
- Mary (Benton), marriage of, 609.
- Nathaniel, abutter, 212, 269, 488, 539; birth of, 587; child born to, 587, 589; death of, 623; land bought of, 18, 211; land purchased of, mentioned, 212; land recorded to, 539; land sold by, 212; marriage of, 609.
- Samuel, abutter, 539.
- Sarah, baptism of, 578; marriage of, 611.
- Sarah (Ruscoe), marriage of, 607.
- Coleman, Noah, land deeded by, 553; land deeded to, 553; signs as witness, 391.
- Thomas, horse bought of, 628; signs as witness, 239.

- Colfax (Colefox), William, abutter, 515.
- Collier (Colier, Colliore, Collyer, Colyer), Ann, marriage of, 611.
 Elizabeth (Humphreys), marriage of, 612.
 John, marriage of, 612.
 Joseph, abutter, 115; land laid out to, 567; land recorded to, 338;
 land sold to, 435; marriage of, 612.
 Sarah (Forbes), marriage of, 612.
- Colt, John, land bought of, 434; land sold by, 283; land sold to, 283.
- Colton, Benjamin, marriage of, 590.
 Ruth, marriage of, 620.
 Ruth (Tayler), marriage of, 590.
- Committee of the town, land bought of, 100, 101.
- Common, common land, commons, or Hartford commons, established, 551; land abutting on, 11, 15, 16, 18, 19, 22, 24-27, 29, 32-34, 36, 37, 39, 40, 41, 44, 46, 47, 49, 50, 52, 53, 55-58, 60, 61, 63, 67-69, 74, 77-79, 84, 86, 89, 91, 93-95, 97, 98, 105, 106, 110, 111, 113-116, 118, 119, 121, 125, 129, 130, 133-136, 139, 142, 144, 146, 147, 150, 153, 156, 158-160, 162, 163, 167, 169, 173, 174, 176, 178-180, 183, 186, 187, 189, 191, 193-196, 199-201, 205, 206, 208, 214, 218, 219, 221, 222, 225, 226, 228, 229, 232, 236, 238, 241, 244, 247, 248, 254, 257, 260, 263, 266-268, 272, 276, 277, 280-282, 284, 289, 291, 302, 306, 310, 313-316, 318-322, 327, 328, 330, 332, 335, 338, 341, 345, 348, 352, 353, 356-358, 360, 363-365, 367, 370, 371, 377-379, 381, 385, 393-396, 398, 399, 401, 406, 407, 410, 411, 413, 420, 421, 423, 426, 429, 433, 441, 443, 445, 457, 460, 464, 465, 473, 482-484, 489-491, 502, 503, 506-508, 510-513, 516-518, 525, 526, 529-532, 534, 537, 538, 555, 566, 568, 569; land formerly so, 392; mentioned, 555; see Ditch abutting common land, Highway from ox pasture into common, Highway from James Cole's into commons, Highway from mill to commons, Highway from old mill into commons, Highway from town into or to commons, Highway into or to commons, Land common to the jurisdiction of Connecticut.
- Common fence, land abutting on, 38, 73, 121, 133, 177, 182, 318, 321, 326, 344, 373-375, 386, 387, 404, 409, 423, 424, 456, 460, 465, 474, 475, 503, 510; land within, 292.
- Common fence belonging to neck of land, land abutting on, 75, 450, 451.
- Common fence in neck of land, land abutting, 112, 148.
- Common landing place, island near, 382; mentioned, 383.
- Common pale, land abutting on, 182.
- Common pale of the neck, land abutting on, 187.
- Connecticut, land bought of treasurer of, 92; land passed over to, 210; treasurer of mentioned, 208; see Land common to jurisdiction of Connecticut.
- Connecticut Colony, land bought of, 365.
- Connecticut General Court, mentioned, 92.
- Connecticut river, land abutting on, 457; land on east side of, 33, 34, 75, 92, 102, 122, 148, 187, 209, 248, 302, 314, 383, 448, 480, 488, 508, 510, 511, 532, 538, 553, 562; waste land on east side of, 75; see Great river, River.
- Controversy respecting dividing line, settled, 34.
- Cook, Capt., stray appraised by, 627; to run line, 555.
 Aaron, abutter, 65, 246, 328, 387, 424, 503, 511; birth of, 586, 587; child born to, 586; death of, 586; land bought of, 569; signs as witness, 35.
 Aaron, Capt., land purchased of, 38; land recorded to, 31; stray appraised by, 626.
 Elizabeth, birth and death of, 587.
 John, birth of, 587.
 Joseph, marriage of, 590.
 Martha, birth of, 587.

Cook continued.

Mary, birth of, 587.

Moses, birth of, 587.

Noah, land recorded to, 543.

Rachel (Spencer), marriage of, 590.

Sarah, marriage of, 615.

Corlet, Johanna, marriage of, 606.

Corn, payment to be made in, 59.

Cornwell (Cornewell, Cornhill), William, abutter, 33, 84, 95, 110, 162, 176, 178, 313, 384, 398; land bought of, 156, 194; land drawn by, 494; land formerly belonging to, 88; land sometime belonging to, 131, 193; land sometime house lot of, 87; mentioned as proprietor, 501.

William, Serg. at arms, land recorded to, 322.

Country, see Highway from cow pasture into country, Highway from mill into country, Highway from old mill into country, Highway from Thomas Hosmer's into country, Highway into country.

Country book, mentioned, 85, 330, 363, 521, 581.

Country law for fence, mentioned, 462.

County court, mentioned, 504.

County of Hartford, surveyor of lands for named, 488.

Court, land distributed by, 434; land given by, 292; land laid out by order of, 472; mentioned, 409.

Court book, mentioned, 359.

Court record, mentioned, 505.

Cove, see Wet cove.

Cove against John Savell's land, land abutting on, 530.

Cow pasture, land abutting on, 30, 32, 36, 37, 41, 44-46, 50, 52, 56, 62, 64, 68, 74, 79, 84, 85, 88, 91, 96, 105, 110, 114, 115, 120, 130, 136, 142-144, 146, 148, 150, 151, 154, 160, 163, 167, 172, 174, 176, 178, 183, 186, 191, 194, 199, 253, 254, 263, 309, 312, 316, 327, 330, 336, 338, 350, 371, 394, 397, 404, 407, 455, 464, 502, 505, 527; land for, 107, 152, 189, 477; land in, 5, 24, 29, 30, 33, 36, 37, 39, 41, 44, 46, 49, 52, 53, 55, 63, 67, 69, 74, 75, 77, 78, 84-86, 88, 90, 95, 96, 104, 106, 110, 112, 114, 115, 119, 121, 125, 129, 130, 132, 136, 139, 142, 143, 146, 147, 150, 153, 156, 160, 162, 173, 179, 181, 186, 187, 191-193, 199, 210, 255, 301, 310, 316-318, 324, 327, 328, 330, 332, 334, 335, 380, 384, 393-395, 398, 411, 430, 439, 450, 451, 454, 464, 502, 505, 513, 527; land in mentioned, 104; land so called, 111, 334, 350, 377; land without, 468; see Highway by cow pasture, Highway from centinel hill to cow pasture, Highway from cow pasture into country, Highway from cow pasture into or to ox pasture, Highway from cow pasture to Mr. Allyn's, Highway from cow pasture to old ox pasture, Highway from cow pasture to or towards swamp; Highway from cow pasture to William Wadsworth's swamp, Highway from mill into cow pasture, Highway from town to cow pasture, Highway into cow pasture, Highway through cow pasture towards Windsor, Highway to little river from cow pasture, Highway to Windsor through cow pasture, Ox and cow pasture.

Cow yards, land abutting on, 190.

Creek from great river, island abutting on, 196, 453.

Creek out of river, island abutting on, 388.

Crook, Samuel, land formerly belonging to, 538.

Sarah, land recorded to, 491; land sold to, 493.

Crooked harbor, land abutting on, 489.

Crow, Mr., abutter, 490; horse bought of, 628; horse of sold, 628; land drawn by, 494; land purchased of, 182; land received of, 400; lot drawn by, 552.

Anna, birth of, 580.

Crow continued.

- Cristopher, land belonging to mentioned, 513; land bought of, 503; land recorded to, 489; marriage of, 610; mill rates of, 496; witness to deed, 430.
- Daniel, land bought of, 490; land confirmed by, 484; land given to, 480; land recorded to, 480.
- Elizabeth, right in land during life reserved to, 481.
- John, abutter, 29, 34, 36, 48, 53, 67, 71, 113, 122, 134, 145, 147, 161, 327, 347, 458, 463-465, 471, 472, 489, 490, 546; acknowledges deed, 123; agreement about land, 489; child born to, 578, 580; deed acknowledged by, 482; deed signed by, 472, 538; highway to be laid out by, 494; land belonging to, 25; land bought by, 47; land bought of, 33, 71, 148, 161, 202, 216, 227, 319, 427, 471, 472, 484, 489, 518, 536; land drawn by, 492; land formerly belonging to mentioned, 484; land given by, 480; land laid out to, 566; land ordered recorded to, 483; land received of, 46, 47, 352, 390, 450, 466, 546, 553; land recorded to, 45, 482, 485; land sold by, 122, 532; land sold to, 473, 532; land sometime belonging to mentioned, 536; mentioned, 48, 430; mentioned as proprietor, 499; mill rates of, 494; proportion as proprietor, 549; reserves right in land during life, 481; right in mill purchased of, 537; signs deed, 123, 481; will make no claim to land, 391; witness to deed, 402, 430.
- John, widow of, confirms sale of land, 472.
- Mary (Burr), marriage of, 610.
- Nathaniel, land bought of, 490; land confirmed by, 484; land given to, 480; land recorded to, 480.
- Sara, birth of, 578.
- Cullick (Cullett), Capt., abutter, 12, 131, 175, 304, 417, 500, 533, 546; land bought of, 8; marriage of, 608; mill rates of, 496.
- Mr., abutter, 233, 276, 295, 362, 416, 421, 434, 456; land belonging to mentioned, 390; land mortgaged to, 361.
- Elizabeth, antenuptial agreement of mentioned, 359; birth of, 582.
- Elizabeth (Fenwick), marriage of, 608.
- John, abutter, 11, 290, 360, 361, 382; birth of, 580; child born to, 580; land bought of, 151; land received of, 221; land recorded to, 358, land settled upon, 359; signs as witness, 560.
- John, Capt., abutter, 227, 357, 466; child born to, 582; land bought of, 12; land deeded to, 359.
- Cunningham, Patrick, witness to deed, 149.
- Curtis, Goodman, horse of sold, 628.
- Thomas, abutter, 514.
- Davenport, Mr., land purchased of, 231.
- John, mentioned as trustee, 422; land bought of, 9.
- John, trustee, land bought of, 8.
- Davis (Daves), mentioned, 427.
- Goodman, abutter, 248.
- Lydia, marriage of, 609.
- Phillip, abutter, 175, 212, 364, 486, 525, 526, 545; attests gift of land, 341; attests grant of land, 488; land belonging to, 546; land laid out to, 567; land recorded to, 382, 448, mill rates of, 498.
- Steven, abutter, 60, 422; land recorded to, 370; land sold to, 291; mill rates of, 498.
- Davy (Davis), Evan, land bought of, 175; land recorded to, 545; land sold to, 545.
- Fulke, land bought of, 297.
- Humphry, deed acknowledged before, 314.
- Day, Grace (Spencer), marriage of, 610.
- Hannah (Wilson), marriage of, 609.
- John, abutter, 91, 93, 392, 479, 567; birth of, 587; child born to, 587; land bought of, 32; land laid out to, 566; land purchased by, 38;

- Day, John, continued.
 lot drawn by, 553; marriage of, 610; mentioned, 621; proportion as proprietor, 550.
 Lydia, birth of, 587.
 Mary, birth of, 587.
 Robert, abutter, 24, 30, 33, 37, 49, 50, 53, 70, 74, 78, 104, 105, 107, 141, 150, 152, 188, 190, 192, 245, 255, 338, 442, 491, 538; land bought of, 105, 379; land drawn by, 492; land formerly belonging to, 147; land recorded to, 118; mentioned as proprietor, 499; mill rates of, 496; proportion as proprietor, 550.
 Robert, children of, abutters, 80, 81.
 Sarah, marriage of, 621.
 Thomas, marriage of, 609.
- Dead swamp, land abutting on, 61, 64, 102, 138, 183, 223, 248, 308, 328, 341; land in, 218.
- Dead swamp by north meadow, land in, 325, 451.
- Delucena, Moses, witness to document, 491.
- Deming (Daman, Dammon, Demen, Demmon), Benjamin, child born to, 620; marriage of, 620; mentioned, 622.
 Benjamin, Jr., ear mark of, 630.
 David, birth of, 620.
 Elizabeth (Edwards), marriage of, 611.
 Jacob, birth of, 587; child born to, 587; marriage of, 611.
 Lydia, marriage of, 594.
 Marcy, death of, 622.
 Mary (Shaff), marriage of, 606.
 Mercy, child born to, 620.
 Mercy (Palmer), marriage of, 620.
 Susannah, marriage of, 618.
 Thomas, marriage of, 606.
- Desert, land abutting on, 12.
- Dible, Abram, horse bought of, 629.
- Dickingson, Elizabeth, marriage of, 612.
- Dickeson, Thomas, horse bought of, 628.
- Desborough (Disborrow, Disborow, Disbro, Disborough, Disbrow),
 Abigail, birth of, 580.
 Elizabeth, consents to sale of land, 100; land given to, 140; land sold by, 452.
 Nicholas, abutter, 57, 81, 133, 134, 140, 149, 158-160, 163, 171, 178, 197, 210, 313, 325, 354, 361, 369, 381, 385, 391, 440, 441, 452, 455, 467, 470, 473, 489, 503, 547; agreement signed by, 140; child born to, 580; child of baptised, 577; estate of, mentioned, 452; land bought of, 57, 312, 313, 327; land drawn by, 494; land of mentioned, 126; land purchased of mentioned, 313; land recorded to, 138; mentioned as proprietor, 501; mill rates of, 495; to maintain fence, 140; witness to deed, 423, 430.
 Pheabe, baptism of, 577.
- Ditch, land abutting on, 182.
- Ditch abutting common land, land abutting on, 482.
- Divident or Dividing line between north and south sides, land abutting on, 15, 25, 61, 106, 187, 261, 302, 429, 465, 485, 513, 517; mentioned, 494, 555.
- Division of land not yet subdivided, land abutting on, 19.
- Dix, John, abutter, 528; land bought of, 528; land recorded to, 420.
- Dod, Edward, marriage of, 611.
 Lydia (Flowers), marriage of, 611.
- Dorchester, Anthony, marriage of, 608.
 Martha (Kitcherell), marriage of, 608.
- Douglas (Dowglas), Alexander, land laid out to, 567; land recorded to, 42, 200; to maintain fence, 43.

- Dowe, Mary (Graves), marriage of, 609.
 Samuel, marriage of, 609.
 Drift highway, land abutting on, 99, 392.
 Drift highway next to Mr. Wyllys', land abutting on, 99.
 Driftway, mentioned, 456.
 Driftway to John Merrill's, land abutting on, 469.
 Driftway to Richard Butler's land, land abutting on, 469.
 Dry swamp, land abutting on, 308, 309; land in, 519.
 Dubbin, Elizabeth, marriage of, 608.
 Durant, John, land bought of, 281.
 Dutch island, land abutting on, 382; mentioned, 391.
 Dutch land or Dutchmen's land, land abutting on, 90, 223, 230, 237, 240, 289, 303, 356, 359.
 Ear marks, recorded, 630.
 East side or East side of great river, see Great river, land on east side of.
 Easton (Easen, Eason, Esen, Esin, Eson, Essen, Esson, Esunn), Abigail, birth of, 588.
 Elizabeth, death of, 624; marriage of, 611.
 John, abutter, 41, 213, 231, 379; birth of, 588; child born to, 588; death of, 625; land bought by, 217; marriage of, 615; mentioned, 537, 624.
 Joseph, abutter, 12, 14, 93, 118, 178, 183, 200, 202, 206-208, 213, 215-217, 224, 227, 230-234, 244, 250, 251, 256, 265, 267, 306, 308, 340, 343, 356, 360, 361, 416, 417, 421, 432, 456, 466, 468, 537, 541, 556; land belonging to mentioned, 202; land bought of, 154, 204, 228, 304, 308; land owned by mentioned, 285; land received of, 233; land recorded to, 214; land sold to, 230, 244, 430, 493; lot drawn by, 552; mentioned, 162, 346, 537; mentioned as proprietor, 500; mill rates of, 497; stray appraised by, 626; to maintain fence, 215, 217.
 Joseph, Dea., stray in custody of, 627.
 Joseph, Jr., abutter, 216; land laid out to, 566; land recorded to, 92; proportion as proprietor, 550.
 Joseph, Sr., land laid out to, 565; lot drawn by, 552; proportion as proprietor, 550.
 Mabel, marriage of, 615.
 Mary, birth of, 588; marriage of, 610.
 Mehitable, birth of, 588.
 Sarah, birth of, 588.
 Sarah (Butler), marriage of, 615.
 Edsell, Samuel, horses sold to, 628.
 Edwards, Agnis, land bought of, 168; land deeded to, 354.
 Christian, child born to, 589.
 Christian (Williamson), marriage of, 615.
 Daniel, birth of, 589.
 Elizabeth, marriage of, 611.
 Hannah, birth of, 589.
 John, birth of, 589; child born to, 589; horse bought of, 629; marriage of, 615.
 Jonathan, birth and death of, 589.
 Mary, birth of, 589.
 Richard, abutter, 391; acknowledges deed, 564; birth of, 589; child born to, 589; death of, 589; land mortgaged to, 562; mentioned, 392; mortgage to released, 564; ownership confirmed by, 168; signs deed, 564; witness to deed, 149, 295, 319; writing signed by, 40.
 Samuel, birth of, 589.
 Thomas, horse bought of, 628; witness to deed, 273.
 William, abutter, 39, 70, 75, 106, 111, 144, 161, 383, 391, 408, 418, 459, 523; land bought of, 39, 111, 144, 168, 524; land deeded by, 354; land formerly belonging to, 483; land mortgaged by, 294, 415; land received of, 459; land recorded to, 353; mentioned, 293; mill rates

- Edwards, William, continued.
 of, 495; shop of mentioned, 354; signs as witness, 127, 157, 387, 523, 546, 563; witness to deed, 529, 557.
- Eggleston (Egillstone), Begat (Badgatt), abutter, 186.
- Eldredes, Nathaniel, bill to be paid by, 603.
- Ensworth (Einsworth), Texhall, witness to deed, 533.
- Elmer (Ellmer, Elmore), proportion as proprietor, 549.
- Abigail, death of, 624.
- Edward, abutter, 24, 28, 50, 76, 83, 84, 114, 115, 119, 128, 129, 141, 142, 148, 154, 176, 329, 332; caution entered by, 338; child of baptised, 578, 580; land bought of, 28, 86, 464, 468; land drawn by, 493; land mortgaged by, 570; land received of, 85, 115, 143, 305; land recorded to, 337, 571; land sometime belonging to, 47; mentioned as proprietor, 500.
- Elizabeth, baptism of, 580.
- Samuel, baptism of, 578; land recorded to, 338; to maintain fence, 338.
- Elseworth, Esther, marriage of, 623.
- Ely (Ela, Ele, Elly, Yela, Yele, Yely), Nathaniel, abutter, 28, 32, 36, 50, 74, 96, 118, 129, 130, 135, 136, 140, 142, 152, 186, 254, 260, 320, 329-331, 337, 376, 394, 465; land bought of, 28, 30, 54, 80, 81, 137, 154, 188; land drawn by, 494; land formerly belonging to, 259, 470; land received of, 85, 136, 199; land received of mentioned, 151; land recorded to, 150; mentioned as proprietor, 500; proportion as proprietor, 549.
- Emerson, Joseph, witness to deed, 531.
- Enfield, mentioned, 619.
- England, land in mentioned, 519; land recorded to, 500; mentioned, 428.
- English grass, mentioned, 553.
- Ensign (Ensine, Ensing, Insine), Abigail, marriage of, 617.
- David, abutter, 22, 92, 101, 319; birth of, 588; child born to, 588; consents to recording of land, 217; land laid out to, 566; land recorded to, 319; lot drawn by, 552; marriage of, 609, 612; proportion as proprietor, 549.
- David, Jr., mentioned, 625.
- Elizabeth, child born to, 604.
- Elizabeth (Dickinson), marriage of, 612.
- Hannah, death of, 625.
- J., land sold to, 389.
- Jacob, birth of, 604.
- James, abutter, 155, 204, 207, 219, 229, 231, 232, 235, 238-241, 244, 249, 250, 252, 274, 276, 282, 283, 289, 320, 321, 343, 365, 396, 405, 414, 415, 417, 434, 456, 457, 509, 570; attestation by, 16; acknowledges deed, 235; birth of, 588, 604; child of baptised, 580; deed signed by, 235; land bought of, 15, 98, 219, 235, 244, 245, 270, 303, 356, 432, 436, 456, 458, 469, 487, 509; land owned by, 23; land recorded to, 222; land sold by, 442; land sold to, 235, 358, 400; land sometime belonging to mentioned, 509; marriage of, 612; mentioned, 609; mentioned as proprietor, 500; mill rates of, 497; witness to deed, 509.
- James, executor, land bought of, 217.
- James, heirs of abutters, 115.
- John, birth of, 604; child born to, 604; marriage of, 612.
- Jonathan, birth of, 604; child born to, 604.
- Lois, birth of, 604.
- Lydia, baptism of, 580; birth of, 604; death of, 612.
- Lvdia (Baker), marriage of, 612.
- Mary, birth of, 588.
- Mehitable (Gunn), marriage of, 609.
- Moses, ear mark of, 630.

Ensign continued.

- Phebe, child born to, 604.
- Sarah, birth of, 588.
- Sarah (Moody), marriage of, 612.
- Thomas, birth of, 588; land sold to, 564; stray cried by, 626, 627; writing witnessed by, 249.
- Evetts, Sarah, marriage of, 620.
- Fairchild (Fayrchild), Joseph, witness to deed, 540.
- Farmington, mentioned, 14, 126, 158, 181, 386, 388, 400, 476, 478, 578, 608, 629; see Highway to or towards Farmington.
- Farmington bounds or Farmington, land abutting on, 22, 93, 94, 277, 280, 281, 319, 326, 397, 445, 503, 516, 525, 566, 568; see Land next Farmington bounds.
- Farmington highway or road, land abutting on, 18, 281, 566, 567; see Highway from Farmington highway to Wethersfield bounds, Land south side Farmington highway.
- Feaneck, see Fenwick.
- Fellows (Fellowes, Felowes), John, baptism of, 577.
 - Mary, baptism of, 582.
 - Richard, abutter, 138; child of baptised, 577, 582; land bought of, 5, 137, 180, 201, 287, 408, 421, 431, 432, 437, 441, 487; land recorded to, 411; land sold to, 413; mill rates of, 495.
- Fence, agreement to maintain, 108; contract for maintenance of, 251; land abutting on, 386; to be maintained, 110, 431; see Common fence, Country law for fence.
- Fenny Compton, Eng., mentioned, 623.
- Fenwick (Feareck), Elizabeth, marriage of, 608.
- Field (Feild, Felld, Fild, Filld), land sold to, 347.
 - Zachariah or Zachary, abutter, 29, 30, 32, 33, 56, 61, 88, 125, 144, 158, 180, 189, 190, 192, 237, 325, 326, 328, 361, 369, 370, 375, 378, 400, 429, 435, 441, 447, 448, 450, 454, 455, 468, 473, 501, 504, 505, 516, 527, 545; deed of sale by 514; land bought of, 25, 30, 86-88, 125, 158, 159, 170, 180, 188, 202, 255, 379, 430, 437, 439, 454, 505, 506, 514; land bought of mentioned, 436, 516; land received of, 156; land received of mentioned, 194, land recorded to, 192, 193, 236; land sold by, 132, 384; land sold to, 174, 384; land sometime belonging to, 501; mentioned as proprietor, 499; mill rates of, 495; proportion as proprietor, 550.
- Fisher, Thomas, land bought of, 326; land sequestered for, 152; land sold by, 152.
- Fitch, Mr., mill rates of, 496.
 - Mrs., abutter, 426.
 - Joseph, land bought of, 408, 409, 411, 530; land passed over to, 524; land recorded to, 523; land sold to, 83.
 - Mary (Whiting), marriage of, 608.
 - Samuel, marriage of, 608; rate maker, 498.
 - Susanna, marriage agreement made with, 558, 560.
 - Thomas, deed acknowledged before, 532.
- Flowers, Elizabeth, marriage of, 622.
 - Lamorock, death of, 625.
 - Lydia, marriage of, 611.
 - Mary, marriage of, 622.
- Foot, Nathaniel, witness to deed, 540.
- Forbes (Forbas), James, abutter, 75, 103, 149, 292, 293, 440, 481; agreement about land, 489; land of mentioned, 481; land recorded to, 489, 490.
- Samuel, record that he ran away from his master, 630.
- Sarah, marriage of, 612.
- Ford, Ann, mentioned, 478, 479.
 - Ann (Scott), marriage of, 605.

Ford continued.

- Thomas, abutter, 81; land recorded to, 436; marriage of, 605.
 Fort, see Where the fort stood.
 Forty acres, land abutting on, 219, 221, 349, 360; land in, 5, 6, 9, 58, 59, 101, 124, 220, 221, 224, 229, 231, 235, 238, 240, 249, 252, 257, 264, 269, 270, 274, 275, 277, 278, 280, 282, 284, 288, 300, 303, 342, 343, 345, 349, 356, 358, 360, 371, 417, 419, 426, 427, 432-434, 456, 457, 466, 476, 486, 487, 509; land in south meadow at a place commonly so called, 101; land near, 414, 433; see Highway from town to forty acres, Highway into or to forty acres, Pond against the forty acres, Swamp by forty acres.
 Foster, Mr., abutter, 18, 423; land belonging to, 12; land belonging to mentioned, 18.
 Ann (Hill), marriage of, 612.
 Edward, marriage of, 612.
 Four mile hill, land near, 326; land on, 525.
 Fourth division, land abutting on, 11; see Highway to third and fourth division.
 Fourth division of land from Windsor highway westward, land in, 527.
 Fourth division in south meadow, see Highway into third and fourth division in south meadow.
 Fox, Richard, signs as witness, 522.
 Free school land, land abutting on, 528.
 Friend, John, abutter, 195, 248, 341; land bought of, 10, 307; land formerly belonging to, 247; land sometime appointed for, 306.
 Fuller, Elizabeth, marriage of, 607.
 Fyler, Lieut., witness to deed, 540.
 Gaines (Gaynes), Rebecca, marriage of, 616, 619.
 S., land sold to, 492.
 Samuel, abutter, 510, 511, 568; cowyard or stockyard of mentioned, 511; land recorded to, 539; witness to deed, 419.
 Gallop, John, witness to deed, 281.
 Galpin, Rebecca, marriage of, 590.
 Gardner (Gardener), Mr., abutter, 92, 210, 281, 366.
 Ebenezer, will of mentioned, 354.
 Elizabeth, land recorded to, 330.
 George, land bought of, 469; land recorded to, 330; land sold to, 537.
 George, heirs of, mentioned, 330.
 Samuel, abutter, 345; land bought of, 165, 354.
 Garrad (Garrat, Garret, Garrod, Garwood), Daniel, abutter, 32, 57, 133, 139, 157, 171, 195, 369, 381, 385, 442, 530; baptism of, 578; child of baptised, 578; land bought of, 140, 194, 537; land drawn by, 493; land passed over by, 524; land recorded to, 163; mill rates of, 496.
 Joseph, land laid out to, 567.
 Garwood, Daniel, mentioned as proprietor, 501.
 Gate in little meadow fence, mentioned, 460.
 Gaylord (Gayler, Gaylor), Mary (Stebbing), marriage of, 607.
 Water, marriage of, 607.
 William, ear mark of, 630.
 Gener, John, abutter, 404.
 General Assembly, land bought of, 533.
 General Court, agents of sell land, 268; land granted by, 359; men appointed by to dispose of land, 444; mentioned, 365.
 Gennings (Genings, Ginengs, Gining, Ginnings, Gynings, Jinnings), abutter, 394.
 John, abutter, 39, 160, 172, 186, 265, 332, 339, 351, 352, 403; land bought of, 470; land drawn for, 494; land formerly belonging to, 169; land mortgaged by, 570; land recorded to, 170, 400; land sometime belonging to, 39; mentioned as proprietor, 501.

Gennings continued.

- Joshua, abutter, 311; dwelling of, 311, 570; land bought of, 311, 404; land mortgaged by, 311; land recorded to, 400, 571; land sold by mentioned, 571; marriage of, 607.
- Mary (Williams), marriage of, 607.
- Nicholas, abutter, 41, 130, 157, 160, 172, 177, 178, 254, 377; land bought of, 169, 310, 378, 402; land recorded to, 400.
- Gibbons (Gebbens, Gibbens, Gibbins, Gibenes), Mr., abutter, 251, 338, 533, 543; land sold to, 372; proportion as proprietor, 549.
- Mrs., abutter, 132, 382, 500; mill rates of, 496.
- Sara, birth of, 575.
- Ursillah, division of land agreed upon, 131, 305.
- William, abutter, 4, 7, 9, 19, 14, 19, 101, 131, 137, 215, 226, 230, 232, 233, 247, 262, 263, 304, 307, 309, 316, 320, 324, 349, 361, 367, 543; child born to, 575; land bought by, 131; land bought of, 11, 201, 215, 223, 233, 247, 337, 338, 350, 425, 466; land exchanged with, 10; land given by, 423; land received of mentioned, 307, 308; land recorded to, 303, 305; land settled on, 306; land sold to, 305; mentioned, 131, 305; mentioned as proprietor, 500; to maintain fence, 304; see Highway from Giles Smith's to William Gibbons', Highway from William Gibbons' to ox pasture, Highway from William Gibbons' to Thomas Judd's.
- Gibson, Goody, abutter, 61.
- Gilbert (Gilberd, Gillbert), Mr., abutter, 92, 210, 364; land laid out to, 392.
- Mrs., abutter, 366.
- Amy, birth of, 584.
- Amy (Lord), marriage of, 607.
- Ebenezer, child born to, 591; mentioned, 624.
- Elizabeth, birth of, 583.
- Esther, death of, 624.
- Hester, birth of, 591.
- John, abutter, 133, 277, 540; birth of, 579, 582, 590; child born to, 579, 582-584, land bought of, 134; land owned by, 565; land recorded to, 533; land sold to, 500; marriage of, 607; mentioned, 124; mill rates of, 495; witness to deed, 391.
- Jonathan, abutter, 8, 16, 61, 99, 100, 175, 273, 312, 323, 390, 392, 431, 449, 526, 542, 545; birth of, 582, 590; child born to, 582, 583; child of baptised, 580; deed signed by, 546; granted liberty to set up warehouse, 383; land bought of, 100, 273, 546; land occupied by, 27; land received of, 543; land recorded to, 382, 390; land sold to, 414; marriage of, 606; mentioned, 609; mill rate of, 497; witness to deed, 263, 529.
- Joseph, birth of, 584.
- Lydia, birth of, 583.
- Mary, abutter, 65, 425; baptism of, 580; birth of, 583, 590; child born to, 500; land bought of, 504; marriage of, 622.
- Mary (Rogers), marriage of, 610.
- Mary (White), marriage of, 606.
- Nathaniel, birth of, 590.
- Samuel, birth of, 590; child born to, 590; marriage of, 610.
- Sarah, birth of, 583; marriage of, 609.
- Thomas, birth of, 583, 591; land recorded to, 124; to maintain fence, 124; witness to deed, 210.
- Gillet, Abell, marriage of, 617.
- Abigail (Ensign), marriage of, 617.
- Hannah, marriage of, 612.
- Joseph, abutter, 41; marriage of, 614.
- Sarah, marriage of, 612.
- Sarah (Burr), marriage of, 614.

- Gilman, Elizabeth (Burnam), marriage of, 613.
 Richard, abutter, 122, 484; land laid out to, 567; land sold to, 122; marriage of, 613.
- Ginney, John, mill rates of, 496.
- Goodfellow, Thomas, land bought of, 248; land purchased by, 248.
- Goodman, Richard, abutter, 24, 29, 36, 42, 44, 46, 49, 52, 53, 55, 63, 67, 74, 77, 84-90, 92, 94, 95, 105, 106, 109, 110, 112, 114, 116, 119, 125, 129, 133, 136, 142, 146, 147, 150, 153, 170, 171, 173, 174, 179, 180, 182, 186, 187, 189, 191, 193, 198, 199, 216, 217, 253, 256, 287, 295, 303, 310, 316-318, 328-330, 332-334, 337, 338, 351, 353, 366, 371, 380, 381, 386, 394, 397, 398, 406-408, 413, 415, 418, 464, 468, 502; land bought of, 92, 96, 112, 130, 143, 154, 169, 180, 189, 194, 216, 303, 330, 398, 428, 523, 537; land drawn by, 493; land formerly belonging to, 131; land laid out to, 568; land received of, 84, 85, 154, 195, 338; land through which he may pass, 89; lot drawn by, 553; mentioned, 217, 537; mentioned as proprietor, 500; mill rates of, 495; proportion as proprietor, 549.
- Goodman Hills' bridge, land abutting on, 100, 367.
- Goodrich (Goodredg, Guteritg), John, abutter, 519.
 Sarah (Marven), marriage of, 607.
 William, marriage of, 607.
- Goodwin (Goodin, Goodwine, Goodwing), Mr., abutter, 27, 28, 30, 31, 46, 47, 53, 55, 68, 80, 85, 109, 111, 137, 169, 179, 180, 201, 206-208, 227, 284, 329, 337, 349, 393, 396, 410, 414, 428, 434, 546; land belonging to mentioned, 72; land formerly belonging to, 234, 351; land formerly belonging to mentioned, 281; land purchased of, 182, 231; land received of, 31, 111; land recorded to, 31, 483; lot drawn by, 552; mentioned, 48; mill rates of, 494; proportion as proprietor, 549; see Chase way to Mr. Goodwin's.
 Daniel, birth of, 592.
 Elizabeth, birth of, 591; marriage of, 612.
 Eunice (Unis), birth of, 592.
 Hosea, mentioned as proprietor, 501.
 John, birth of, 591.
 Lois, birth of, 592; child born to, 592.
 Martha, child born to, 591.
 Martha (Williamson), marriage of, 614.
 Mary, land confirmed by, 92.
 Mary (Steele), marriage of, 613.
 N., mentioned, 526.
- Nathaniel, abutter, 38, 98, 122, 147, 148, 324, 504, 536, 541; assigns deed, 532; birth of, 591, 592; certifies to ownership, 530; child born to 591, 592; land bought by, 532; land bought of, 532; land in possession of, 148; land recorded to, 147, 569; land sold to, 450; mentioned, 3; ownership certified by, 181, 380; signs as witness, 140; testifies to ownership of land, 164; to maintain fence, 148; witness to deed, 536.
- Nathaniel, Serg., stray in custody of, 626.
- Ozias (Osyah), abutter, 40, 116, 124, 133, 139, 159, 170, 171, 192, 313, 380, 383, 385, 398, 455, 468, 474, 505; birth of, 591; child born to, 591; land bought of, 25, 436; land confirmed by, 177; land exchanged with, 122; land of mentioned, 443; land received from, 122; land recorded to, 158; marriage of, 614; mill rates of, 495; stray appraised by, 627.
- Samuel, birth of, 591; marriage of, 613.
 Sarah, birth of, 591; child born to, 592.
 Susannah, land bought of, 122.
 Thankfull, birth of, 592.
 Thomas, birth of, 592.

- Goodwin continued.
 Timothy, birth of, 592.
 William, abutter, 25, 27, 148, 149, 187, 392, 445, 460, 540; land belonging to, 25; land bought by, 27, 47, 533; land bought of, 9, 418, 435, 513, 532, 533; land given by will of mentioned, 123; land given to, 26; land laid out to, 565, 566; land received of, 569; land recorded to, 540; land sold by, 122; land sold to, 122, 493; land to be laid out to, 122; mentioned, 209, 569; mentioned as proprietor, 499; mentioned as trustee, 422; mill rates of, 496; testimony of, 205; witness to deed, 538.
 William, Elder, land bought of, 82; land recorded to, 23.
 William, Jr., land of mentioned, 123; land recorded to, 121; to maintain fence, 121.
 William, trustee, land bought of, 8.
 Goodyear, Mr., money received by order of, 486.
 Graham, Abigail, death of, 609.
 Abigail (Humphry), marriage of, 609.
 Benjamin, birth of, 590; child born to, 590; death of, 590; marriage of, 609, 613; signs as witness, 544.
 Elisha, birth of, 590.
 George, birth of, 590.
 Isaac, birth of, 590.
 John, birth of, 590.
 Samuel, birth of, 590.
 Sarah (Webster), marriage of, 613.
 Grannis (Graniſ), Edward, child born to, 583; land bought of, 245; land recorded to, 539; marriage of, 608; mill rates of, 498.
 Elizabeth (Andrews), marriage of, 608.
 G., land sold to, 144.
 Joseph, birth of, 583.
 Grant (Graunt), widow, abutter, 311.
 Hannah, marriage of, 617.
 Mathew, mentioned, 617.
 Peter, land recorded to, 312.
 Seth, abutter, 36, 42, 90, 95, 107, 116, 117, 142, 143, 150, 159, 167, 170, 177, 254, 255, 309, 329, 338, 348, 379, 384, 388, 393, 411, 430, 439, 443; land bought of, 116, 187, 327; land drawn by, 493; land formerly belonging to, 538; land laid out to, 418; land recorded to, 331; land sometime belonging to, 40, 47, 437; mentioned as proprietor, 499; proportion as proprietor, 550; see Highway from Seth Grant's to centinel hill, Highway from Seth Grant's to meeting house, Highway from Seth Grant's to pound hill.
 Seth, children of, abutters, 171, 284, 334, 350, 442, 446; land of, 80; land of sold, 285; mill rates of, 495.
 Seth, heirs of, land bought of, 479.
 Graves (Grave), Deacon, lot drawn by, 552; proportion as proprietor, 550.
 Goodman, land bought of, 237; land bought of mentioned, 510.
 Elizabeth (Ventres), marriage of, 608.
 George, abutter, 6, 58, 66, 71, 121, 208, 213, 215, 222-224, 229-231, 233-235, 238, 241, 246, 247, 250, 263, 270, 274, 276, 282, 283, 289, 290, 304, 309, 323, 342, 343, 360, 422, 432, 433, 436, 441, 444, 476, 509, 541; attests sale of land, 264; land bought of, 427; land formerly belonging to, 209; land laid out to, 565; land received of, 8; land recorded to, 249; land sold to, 241, 283; lot drawn by, 552; marriage of, 608; mentioned, 608; mentioned as proprietor, 499; mill rates of, 497; proportion as proprietor, 550; rate maker, 498, 499; signs as witness, 156, 548; witness to deed, 61, 391, 242.
 George, Dea., land bought of, 299.

Graves continued.

George, Jr., land bought by, 432; land recorded to, 251.

George, Marshal, land recorded to, 212.

George, St., abutter, 252.

George, Sr., abutter, 457; land bought of, 538; land sold to, 212; mentioned, 609.

Isaac, abutter, 158, 189, 237, 435-437, 474; birth of, 583; child born to, 583; land bought of, 472, 473, 515, 516; land recorded to, 453, 454; mill rates of, 495.

John, abutter, 212, 346, 404; land bought of, 101; land exchanged with, 211, 212; land received of, 212.

Mary, birth of, 583; marriage of, 609.

Mehitable, marriage of, 614.

Rebeckah, birth of, 583.

Samuel, birth of, 583.

Sarah, marriage of, 617.

Thomas, abutter, 66, 241, 251, 258, 432, 458, 479; land bought of, 404; land recorded to, 413; mill rate of, 498.

Great bridge, see Highway from Joseph Mygatt's to great bridge.

Great dry swamp, land in, 515.

Great lots, land abutting on, 489.

Great meadow, land in, 515.

Great pasture, land in, 231.

Great pasture in south meadow, land in, 61, 64, 542.

Great pond, land abutting on, 487.

Great river, land abutting on, 4, 5, 7-9, 11, 12, 14, 15, 17, 18, 20, 21, 24-29, 31-33, 36-38, 40-42, 44-51, 53-55, 57, 58, 62-64, 66-71, 73, 74, 76-83, 85-90, 92, 95-97, 104-106, 108-110, 113-119, 122, 125, 128-142, 144-146, 149, 151, 153-156, 158-160, 162, 163, 165, 167-170, 172-174, 176-180, 183-186, 188, 190, 191, 194-199, 201, 203-207, 209, 211, 215, 216, 218, 219, 221-224, 226, 229-231, 233-236, 238, 240, 241, 244, 247, 250, 253, 254, 256, 257, 259, 261, 263, 265, 267, 268, 270, 272, 273, 275, 278, 283-287, 289, 290, 292-294, 297, 298, 300, 303, 304, 306-308, 310, 311, 313, 315-318, 320, 324-334, 336-338, 340-343, 345-349, 351, 353, 356, 358-360, 362, 366, 367, 370, 371, 376-380, 382-385, 387, 389, 390, 393-395, 397-399, 401, 405-407, 409-413, 418, 420, 422, 425, 426, 429, 430, 432-434, 436-438, 441-443, 446, 447, 451, 453, 455, 458, 459, 463-465, 467, 468, 471, 472, 474, 477, 479, 480, 482, 483, 485, 489, 506-509, 512, 515, 523-525, 529-531, 533, 536-538, 541, 546; island abutting on, 196, 414, 452, 453; island near east side of, 304, 382, 383, 414; land on east side of, 12, 15, 16, 23-29, 31, 32, 36, 37, 39-41, 43, 46-51, 53, 55, 56, 60, 64, 67, 69-72, 74, 76, 79, 81, 83, 86, 88, 90, 95, 98, 104-106, 110, 113, 115-119, 122, 129, 133-137, 139, 142, 144, 146, 149, 151, 153-156, 158-160, 162, 163, 165, 167, 168, 170, 172-174, 176-179, 183, 186, 187, 189, 190, 194-196, 198, 199, 201, 204-207, 209, 215-218, 224, 226, 227, 229, 233, 236, 244, 247, 252, 253, 255, 257, 259-261, 265, 267, 268, 270, 272, 276, 280, 284-286, 291-293, 303, 306, 310-313, 315, 318, 320, 322, 324, 325, 327, 329, 332, 336, 338, 340, 342, 344-346, 348, 353, 356, 358-360, 365, 367, 370, 371, 376, 377, 379, 381, 384, 385, 391, 393, 395, 398, 399, 402, 405-407, 409, 413, 419, 420, 423, 426, 429, 430, 437, 439, 441, 443, 447, 458, 459, 464, 465, 468, 470-472, 475, 482-485, 489-491, 506, 508-511, 524, 528-534, 536-538, 541, 542, 546, 568, 569; land on east side of mentioned, 97, 221, 390, 400; land over mentioned, 430; land west side of, 461; mentioned, 37, 97, 108; swamp east side of, 425; see Brook into great river at Wethersfield bounds, Connecticut river, Creek from great river, Highway from great river eastward, Highway from great river to meadow, Highway from Nicholas Olmsteads to great river, Highway from path in north meadow to great river, Highway from town

Great river continued.

to great river, Highway south side of great river, Island in great river, Island near great river, River into great river at south end of north meadow, River out of north meadow into great river, Swamp by, near or next great river, Swamp on east side of great river.

Great river side, land on, 21.

Great river swamp, land abutting on, 274.

Great swamp, land abutting on, 4, 17, 59, 215, 219, 232, 259, 280, 291, 307, 308, 340, 349, 363, 389; land in, 4, 203, 205, 208, 212, 215, 218, 219, 223, 226, 229, 232, 238, 241, 259, 283, 284, 286, 287, 289, 295, 305, 320, 340, 357, 360-362, 389, 433; see Highway from George Steele's to great swamp, Highway from James Steele's to great swamp, Highway into, through or to great swamp.

Great swamp east side of rocky hill, land in, 211.

Great swamp in south meadow, land in, 207, 233, 234, 290, 340, 396, 466.

Green, Bartholomew, land sequestered for, 45.

John, signs as witness, 403.

Greenehill (Grinhill), Rebecka, abutter, 208; land recorded to, 202; mentioned, 203, 204.

Samuel, appointment by, 205; land bought of overseers of will of, 206; land formerly belonging to, 202.

Thomas, abutter, 206, 208; estate of mentioned, 209; house lot of, 363; land formerly belonging to, 9, 209; land recorded to, 202; mentioned, 204.

Greensmith, Nathaniel, abutter, 381, 389, 507; land bought of, 480, 529, 530; land formerly belonging to, 269; land recorded to, 507; mill rates of, 498.

Grey, Walter, mill rates of, 496.

Gridley (Gridla, Gridle, Gridlye), Mary (Seymour), marriage of, 605.

Samuel, birth of, 578; lot drawn by, 552; proportion as proprietor, 550.

Thomas, abutter, 66, 211, 234, 241, 243, 251, 252, 268, 274, 284, 343, 358, 365, 416, 432, 444; birth of, 582; child born to, 578, 582; land bought of, 206, 224, 308, 413; land formerly belonging to mentioned, 364; land recorded to, 341; marriage of, 605; mentioned as proprietor, 501.

Grihmes, Benjamin, agreement by mentioned, 556.

Henry, abutter, 444, 476, 541; land recorded to, 541, 543; land sold to, 230.

Henry, children of, abutters, 183, 556.

Griswold (Griswould), Anne, marriage of, 619.

Edward, deed acknowledged before, 452.

Mathew, horse formerly belonging to, 627; land bought of, 443.

Gross, Freeman, marriage of, 618.

John, marriage of, 613.

Jonah, child born to, 592; marriage of, 613, 614.

Mary (Wadsworth), marriage of, 613.

Rebecca (Wadsworth), marriage of, 613.

Samuel, birth of, 592.

Susannah, birth of, 592; child born to, 592.

Susannah (Deming), marriage of, 618.

Susannah (Howard), marriage of, 614.

Gun, Goodman, abutter, 159.

Jasper, abutter, 108, 131, 170, 171, 398, 437, 442, 460, 507; land belonging to, 441; land bought of, 88, 380, 381, 468; land recorded to, 397; land sold to, 176, 398; mill rates of, 495.

Mehitable, marriage of, 609.

Thomas, mentioned, 609.

Gurney, Bazaleel, birth of, 619.

- Gurney continued.
 Elizabeth, birth of, 619.
 John, birth of, 619; child born to, 619; marriage of, 618.
 Lydia, birth of, 619.
 Sarah, birth of, 619; child born to, 619.
 Sarah (Hubbard), marriage of, 618.
 Hadley, Mass., mentioned, 31, 108, 239, 391, 507, 514, 515, 553.
 Haires, see Ayres.
 Hale (Haelles, Hailes, Hales, Halle, Halles, Hallse, Heal, Heale, Heales, Healle, Healles), George, land recorded to, 543.
 John, abutter, 286; land bought of, 224, 261, 295, 352; land recorded to, 528.
 John, Sr., abutter, 206, 221; land recorded to, 373.
 S., proportion as proprietor, 550.
 Samuel, abutter, 32, 56, 162, 163, 165, 167, 178, 190, 193, 194, 322, 531; deed signed by, 491; land bought of, 194, 384, 491; land recorded to, 369; mentioned as proprietor, 500.
 Sarah, marriage of, 606.
 Thomas, abutter, 79, 107, 113, 153, 155, 156, 159, 161, 255, 312, 322, 332, 369, 378, 404, 439, 491, 538; baptism of, 582; child of baptised, 582; land bought of, 71, 193, 194, 285, 531; land recorded to, 383; proportion as proprietor, 550; land bought of, 112, 192, 193; land sold to, 110; mentioned as proprietor, 499.
 Hale, see Hall and Helle.
 Hall (Halls), George, witness to deed, 449.
 John, abutter, 42, 293; land bought of, 295; land given to, 116; land sold by, 116; mentioned as proprietor, 501.
 John, Sr., abutter, 471; land bought of, 432; land recorded to, 373.
 Samuel, land bought of, 461; land drawn by, 493.
 Thomas, abutter, 474; land drawn by, 493.
 Hall, see Hale and Helle.
 Hally, John, land laid out to, 568.
 Hamlin, Mr., horse sent by, 629.
 Abigail, birth of, 621.
 Giles, abutter, 34, 480; deed acknowledged before, 103; deed signed by, 538; deposition of, 368; right in mill purchased of, 537.
 John, deed acknowledged before, 121, 247, 442.
 Hanchet, Thomas, Sr., witness to deed, 61.
 Hannison, James, marriage of, 614.
 Mary, marriage of, 622.
 Mehitable (Graves), marriage of, 614.
 Harbor (Harberde, Harbertt, Harbord, Harbordtt, Harbortt, Harbour), Goodman, abutter, 476.
 Benjamin, abutter, 100, 101, 118, 219, 224, 234, 251, 344, 367, 416, 425, 427, 428, 457, 487, 509, 510; land bought of, 60, 364; land in possession of, 62; land passed to, 288; land recorded to, 415; land sold to, 343; marriage of, 606; mentioned, 60; mill rate of, 497; well belonging to, 417.
 Christian (Nethercoott), marriage of, 606.
 Harding, Capt., marriage of, 606.
 Esther (Wyllys), marriage of, 606.
 Harris, Mary, marriage of, 622.
 Thomas, abutter, 16.
 Harrison, John, horse bought of, 627.
 Hart (Heart), Sarai, marriage of, 606.
 Stephen or Steven, abutter, 28, 30, 32, 43, 49, 56, 63, 69, 76, 84-86, 90, 107, 118, 119, 141, 143, 165, 172, 193, 254, 328, 353, 369, 376, 412, 454, 472; house lot of, 80; land bought of, 70, 77, 78, 81, 106, 188, 189; land drawn by, 494; land formerly belonging to, 151; land received

- Hart, Stephen or Steven continued.
by mentioned, 191; land recorded to, 190; land sometime belonging to, 472; mentioned as proprietor, 499; proportion as proprietor, 549; see Highway between Steven Hart's and Thomas Tomsun's lands; Highway east side of Stephen Hart's land.
- Hartford, see County of Hartford, Highway from Hartford to Wethersfield, Highway from Hartford to Windsor, Land belonging to the inhabitants of Hartford, Three mile granted to Hartford.
- Hartford bounds, land abutting on, 25, 72, 106, 163, 188, 361; land abutting on end of, 471; land continuing to end of, 287, 310, 312, 346, 395, 399, 443, 448, 470; land extending to, 177.
- Hartford commons, see Common.
- Hartford mill, see Mill.
- Hartford school, see School.
- Hartford town, see Town.
- Hats, payment to be made in, 59.
- Hatter, mentioned, 58.
- Hayden (Heyden), William, abutter, 531; land bought of, 406; land drawn by, 493; land formerly belonging to, 527; land sold by, 405; mentioned as proprietor, 499; proportion as proprietor, 550; signs deed, 406.
- Hayden, see Hayton.
- Haynes (Haines, Hains, Hainse, Hans, Hayns), Mr., abutter, 6, 7, 9, 12, 19, 20, 24, 29, 44, 53, 63, 65, 67, 77, 91, 109, 131, 132, 135, 137, 146, 179, 186, 187, 191, 203, 206, 207, 223, 226, 232, 259, 286, 289, 297, 298, 300, 304, 305, 308, 315-317, 320, 324, 352, 390, 427, 464, 469, 486, 528, 529, 541; horse bought of, 629; land belonging to, 4, 349; land belonging to mentioned, 300, 316, 390; land received of, 290; lot drawn by, 552; mentioned, 469; proportion as proprietor, 549.
- Mr., children of, mill rates of, 496.
- Mrs., land belonging to mentioned, 189.
- John, abutter, 5, 21, 393, 426; child born to, 576; death of, 625; deed signed by, 265; land belonging to, 4; land bought of, 78, 111, 357, 361, 421; land formerly belonging to mentioned, 362; land occupied by house of, 43; land purchased for, 5; land received of, 298; land recorded to, 3; land sometime belonging to, 426; mentioned, 266, 603; mentioned as proprietor, 499.
- John, Dep. Gov., land bought of, 138.
- John, Gov., abutter, 138.
- Joseph, death of, 625; given possession of land, 266; land laid out to, 565; land sold to, 265; witness to deed, 185.
- Joseph, heirs of, abutters, 457.
- Mabel, birth of, 576.
- Mary, marriage of, 593.
- Ruth, mentioned, 603.
- Sarah, death of, 623.
- Sarah, 2d, death of, 624.
- Hayton, William, land bought of, 188.
- Hayward (Hawert), Henry, abutter, 92, 93, 291, 292, 476; land laid out to, 566; land sold to, 219, 237; lot drawn by, 553; marriage of, 607; proportion as proprietor, 549.
- Robert, document signed by, 491; letter of attorney to, 491; receives payment for land, 491.
- Samuel, abutter, 94; agreement by to pay bill, 544; agreement signed by, 544; agrees to remove barn, 544; land received of, 94; land sold to, 544; receipt given to, 544, 545.
- Sarah (Stone), marriage of, 607.
- Hay yard, land for, 375.
- Heale, see Hale.

- Heaton (Heaten, Heatten), William, abutter, 52, 84, 139, 157, 162, 176, 182, 183, 199; land belonging to, 118; land bought of, 194, 371, 407; land formerly belonging to, 236; land recorded to, 173; land some-time belonging to, 161, 505.
- Helle (Helles), Thomas, land bought of 192.
William, abutter, 285, 382; land bought of, 382.
- Helle, see Hale and Hall.
- Hemingston, Suffolk Co., Eng., mentioned, 265.
- Henbury, Hannah, marriage of, 621.
- Henderson, James, stray appraised by, 627.
- Hensdell, Robert, witness to deed, 367.
- Hickcox, Hannah, marriage of, 623.
- Higginson (Higenson, Higeson, Higgesson, Higgison, Higgonson, Higinson, Higison, Higisoun, Higinunn, Higoson), Mr., land bought of, 407.
Mrs., land bought of, 371, 405.
John, abutter, 45, 64, 73, 79, 86, 87, 91, 105, 114, 146, 160, 161, 348, 353, 371, 407, 409, 464; land drawn by, 493; mentioned as proprietor, 500; proportion as proprietor, 550.
- Highway adjoining Mr. Stone's land, land abutting on, 330.
- Highway adjoining William Pantry's land, land abutting on, 137.
- Highway allowed to Mr. Allen to the river, land abutting on, 49.
- Highway at ox pasture gate, land abutting on, 187.
- Highway between John Marsh and John Allyn, land abutting on, 463.
- Highway between John Marsh's land and Mathew Allen's land, land abutting on, 145.
- Highway between Joseph Mygatt and Deacon Butler, land abutting on, 461.
- Highway between second and third tiers of lots, land abutting on, 567.
- Highway between Steven Hart's and Thomas Tomsun's lands, land abutting on, 371.
- Highway by cow pasture, land abutting on, 156.
- Highway by long hill, land abutting on, 33.
- Highway by old ox pasture, land abutting on, 111, 294, 352, 379, 415.
- Highway by rocky hill, land abutting on, 270, 271.
- Highway by Windsor bounds, land abutting on, 326, 334, 503, 526.
- Highway east and west from west field to venturers field, land in sold, 127.
- Highway east and west in pine field, land abutting on, 159, 541.
- Highway east side of rocky hill, land abutting on, 7, 543.
- Highway east side of Stephen Hart's land, land abutting on, 312, 537.
- Highway from brick-kiln swamp to little river, land abutting on, 26, 339.
- Highway from brick-kiln swamp to old ox pasture, land abutting on, 26, 339.
- Highway from brick-kiln swamp to or towards river, land abutting on, 61, 448, 455, 504, 516.
- Highway from brick-kiln swamp west, land abutting on, 165.
- Highway from bridge to meeting house, land abutting on, 80, 92, 169, 208, 273, 366; see Highway from bridge to pound hill.
- Highway from bridge to pound hill, land abutting on, 208; see Highway from bridge to meeting house.
- Highway from bridge towards Wethersfield, land abutting on, 206, 419.
- Highway from centinel hill, land abutting on, 369.
- Highway from centinel hill into or to north meadow, land abutting on, 48, 89, 141, 150, 324.
- Highway from centinel hill to cow pasture, land abutting on, 32, 56, 72, 93, 139, 155, 157, 161, 163, 165, 167, 172, 177, 377.
- Highway from centinel hill to neck of land, land abutting, 379.
- Highway from cow pasture into country, land abutting on, 52, 159, 369, 541.
- Highway from cow pasture into or to ox pasture, land abutting on, 139, 165, 168, 535.

- Highway from cow pasture to Mr. Allyn's, land abutting on, 32, 41, 56, 109, 152, 159, 176, 178, 193, 254, 312, 329, 348, 351, 369, 502.
- Highway from cow pasture to old ox pasture, land abutting on, 39, 114, 170, 309, 327, 351, 369, 519.
- Highway from cow pasture to or towards swamp, land abutting on, 30, 44, 62, 63, 68, 84, 136, 150, 316, 502.
- Highway from cow pasture to William Wadsworth's swamp, land abutting on, 77.
- Highway from Edward Stebbins' to north meadow, land abutting on, 82.
- Highway from Farmington highway to Wethersfield bounds, land abutting on, 525.
- Highway from George Steele's, land abutting on, 433.
- Highway from George Steele's into Indian's land, land abutting on, 175.
- Highway from George Steele's to great swamp, land abutting on, 8, 9, 17, 92-94, 101, 195, 196, 200, 205-208, 211, 214, 218, 220-222, 228, 232, 238, 241, 244, 247, 250, 252, 258, 260, 262, 266, 268, 270-272, 282, 284, 289-291, 302, 306, 321, 335, 340-343, 345, 346, 355-357, 363, 365, 367, 389, 399, 411, 427, 507, 543; see Highway from James Steele's to great swamp.
- Highway from Georg Steele's to mill, land abutting on, 259, 286, 293.
- Highway from George Steele's to south meadow, land abutting on, 57, 200, 203, 207, 210, 214, 218, 222, 228, 232, 239, 241, 243, 247, 249, 251, 252, 258-260, 262, 265, 268, 271, 282, 288, 296, 297, 323, 340, 342, 355, 362, 401, 421, 432, 433, 449, 490, 570.
- Highway from George Steele's to Thomas Richards', land abutting on, 269.
- Highway from Giles Smith's to William Gibbons', land abutting on, 10.
- Highway from great river eastward, land abutting on, 524.
- Highway from great river to meadow, land abutting on, 15, 39, 170, 310, 344, 345, 353.
- Highway from Hartford to Wethersfield, land by, 299; runs through certain land, 290.
- Highway from Hartford to Windsor, land abutting on, 126, 425.
- Highway from James Cole's into commons, land abutting on, 307.
- Highway from James Steele's to great swamp, land abutting on, 18, 92; see Highway from George Steele's to great swamp.
- Highway from John Barnard's north, land abutting on, 256, 276.
- Highway from John Baysey's corner over rocky hill, land abutting on, 208.
- Highway from John Moody's into or to ox pasture, land abutting on, 10, 195, 274, 305.
- Highway from John Moody's into or to south meadow, land abutting on, 274, 305.
- Highway from John Moody's to or towards Wethersfield, land abutting on, 20, 268, 274, 320.
- Highway from John Moody's west, land abutting on, 200.
- Highway from Joseph Mygatt's to great bridge, land abutting on, 213.
- Highway from Joseph Mygatt's to mill, land abutting on, 220.
- Highway from little meadow to meeting house, land abutting on, 62, 370, 407.
- Highway from little river to centinel hill, land abutting on, 331.
- Highway from little river to north meadow, land abutting on, 3, 24, 28, 31, 32, 38, 43, 45, 51, 53, 55, 62, 66, 69-72, 74, 77, 78, 81, 83, 89, 94, 95, 103, 104, 106, 107, 110, 119, 128, 145, 152, 176, 179, 185, 188, 190, 255, 301, 314, 317, 333, 347, 350, 366, 376, 462, 477.
- Highway from little river to pound hill, land abutting on, 437, 438, 545.
- Highway from little river towards Wethersfield, land abutting on, 203.
- Highway from meadow gate to Indian land, land abutting on, 131, 132, 304, 305, 500, 533.
- Highway from meadow gate to meeting house to or towards mill, land abutting on, 7, 128, 130, 393, 410, 439.

- Highway from mill, land abutting on, 347.
 Highway from mill into country, land abutting on, 24, 29, 39, 44, 53, 63, 67, 74, 77, 91, 114, 135, 142, 146, 168, 179, 186, 191, 235, 309, 315, 351-353, 393, 464, 519.
 Highway from mill into cow pasture, land abutting on, 353.
 Highway from mill into or to ox pasture, land abutting on, 171, 385, 535, 540.
 Highway from mill into woods, land abutting on, 437, 438, 545.
 Highway from mill to centinel hill, land abutting on, 375.
 Highway from mill to commons, land abutting on, 108.
 Highway from mill to little river, land abutting on, 438, 439.
 Highway from mill to middle ox pasture, land abutting on, 171.
 Highway from mill to south meadow, land abutting on, 42, 207, 225, 286, 288, 359.
 Highway from Mr. Webster's to Wethersfield bounds, land abutting on, 235.
 Highway from Nicholas Olmsted's to great river, land abutting on, 389.
 Highway from old mill into commons, land abutting on, 377.
 Highway from old mill into the country, land abutting on, 411.
 Highway from old mill into woods, land abutting on, 187.
 Highway from old mill to meeting house, land abutting on, 171, 442.
 Highway from old mill to south meadow, land abutting on, 389.
 Highway from old ox pasture to blue hill, land abutting on, 352.
 Highway from old ox pasture to meeting house, land abutting on, 311.
 Highway from old ox pasture to mill, land abutting on, 107, 144, 159, 170, 242, 245, 311, 380, 387, 397, 539, 571.
 Highway from old palisado to meeting house, land abutting on, 410.
 Highway from ox pasture into common, land abutting on, 415.
 Highway from palisado to centinel hill, land abutting on, 3, 7, 15, 24, 35, 43, 60, 83, 109, 128, 135, 178, 254, 255, 366, 410, 513, 517.
 Highway from path in north meadow to great river, land abutting on, 443.
 Highway from pine field north, land abutting on, 110.
 Highway from pound hill to north meadow, land abutting on, 80.
 Highway from Samuel Benton's to Wethersfield bounds, land abutting on, 212.
 Highway from Seth Grant's to centinel hill, land abutting on, 3, 7, 35, 43, 73, 109, 113, 124, 155, 159, 176, 185, 192, 198, 366, 383, 403.
 Highway from Seth Grant's to meeting house, land abutting on, 309.
 Highway from Seth Grant's to pound hill, land abutting on, 192.
 Highway from swamp to little ox pasture, land abutting on, 139, 171, 327.
 Highway from swamp to little river, land abutting on, 369.
 Highway from swamp to middle ox pasture, land abutting on, 32, 50, 57, 156, 157, 160, 163, 167, 170, 172, 178, 309, 332, 361, 440.
 Highway from Thomas Butler's to Capt. Allyn's, land abutting on, 93.
 Highway from Thomas Butler's to Mr. Allyn's, land abutting on, 72.
 Highway from Thomas Hosmer's into the country, land abutting on, 195.
 Highway from Thomas Stanton's to centinel hill, land abutting on, 407.
 Highway from Thomas Stanton's to meeting house, land abutting on, 311, 395.
 Highway from Thomas Stanton's to pound hill, land abutting on, 388, 400, 402.
 Highway from Thomas Watts' to rocky hill, land abutting on, 250.
 Highway from town into or to commons, land abutting on, 162, 194.
 Highway from town into venturers' field, land abutting on, 150.
 Highway from town over rocky hill, land abutting on, 226, 264, 321.
 Highway from town over rocky hill to or towards little river, land abutting on, 236, 252, 256, 257, 269, 271, 277, 286, 303, 342, 358, 389, 412.
 Highway from town over rocky hill west, land abutting on, 236, 252, 256, 257, 266, 270, 271, 277, 303, 342, 358.

- Highway from town to cow pasture, land abutting, 140.
 Highway from town to end of north meadow, land abutting on, 75.
 Highway from town to forty acres, land abutting on, 10, 59, 278.
 Highway from town to great river, land abutting on, 3, 6, 17, 58, 72, 90, 211, 214, 218, 275, 276, 289, 301, 315, 350.
 Highway from town to Indians' land, land abutting on, 8, 207, 218, 223, 229, 237, 240, 249, 263, 274, 282, 289, 331, 340, 349, 356, 359, 362.
 Highway from town to landing place, land abutting on, 289.
 Highway from town to little river, land abutting on, 107, 255, 415, 443, 446.
 Highway from town to mill, land abutting on, 52, 116.
 Highway from town to old ox pasture, mentioned, 145, 463.
 Highway from town to rocky hill, land abutting on, 17, 220, 267, 278.
 Highway from town to south meadow, land abutting on, 10.
 Highway from town to Windsor, land abutting on, 400.
 Highway from town towards Wethersfield, land abutting on, 211, 239, 297, 449.
 Highway from venturers' field to middle ox pasture, land abutting on, 369.
 Highway from widow Richards' to little river, land abutting on, 365.
 Highway from William Andrewes' to mill, land abutting on, 307.
 Highway from William Gibbons' to ox pasture, land abutting on, 320.
 Highway from William Gibbons' to Thomas Judd's, land abutting on, 10, 17.
 Highway from William Hills' into or to ox pasture, land abutting on, 14, 19, 274, 305, 521.
 Highway from William Hills' to Thomas Judd's, land abutting on, 17, 195.
 Highway from William Holton's to John Savell's, land abutting on, 218.
 Highway from William Holton's to little river, land abutting on, 293.
 Highway in, into or to little meadow, land abutting on, 69, 78, 361, 376, 410.
 Highway in little ox pasture, land abutting on, 37, 156, 188, 505.
 Highway in, into or to neck of land, land abutting on, 48, 49, 78, 86, 90, 118, 134, 141, 143, 144, 148, 158, 173, 174, 182, 198, 236, 254, 286, 322, 359, 372, 447, 462.
 Highway in, into or to north meadow, land abutting on, 82, 85, 195, 198, 236, 256, 367, 408, 412, 435; mentioned, 65, 118.
 Highway in or to ox pasture, land abutting on, 100, 133, 262, 381, 386.
 Highway in, into or to south meadow, land abutting on, 9, 19, 206, 234, 308, 365, 367, 413, 419, 432, 436, 519, 521, 543.
 Highway in west field, land abutting on, 81, 152, 162.
 Highway into or to commons, land abutting on, 5, 78.
 Highway into country, land abutting on, 395.
 Highway into cow pasture, land abutting on, 160.
 Highway into or to the forty acres, land abutting on, 9, 26, 58, 202, 216, 230, 233, 307, 308, 414, 434, 467, 542.
 Highway into, through or to great swamp, land abutting on, 239, 241, 245, 285, 307, 347.
 Highway into little meadow from town, land abutting on, 70.
 Highway into neck of land towards east, land abutting on, 49.
 Highway into soldiers' field, land abutting on, 151.
 Highway into third and fourth division in south meadow, land abutting on, 6.
 Highway into woods, land abutting on, 250, 416.
 Highway near George Steele's, land abutting on, 295.
 Highway near little river, land abutting on, 216.
 Highway next Windsor bounds, laid out, 564.
 Highway north and south, land abutting on, 65.
 Highway north and south in little meadow, land abutting on, 45, 55, 58, 62, 66, 69, 71, 77, 145, 179, 198, 275, 297, 356, 376, 410.

- Highway north and south in little ox pasture, land abutting on, 36, 50, 52, 55, 84, 95, 120, 125, 129, 148, 150, 154, 174, 192, 194, 199, 322, 327, 330, 332, 338, 371, 407, 505, 527.
- Highway north and south in north meadow, land abutting on, 93, 462.
- Highway north and south in south meadow, land abutting on, 57, 65, 120, 278, 296, 444, 542.
- Highway north and south in venturers' field, land abutting on, 127.
- Highway north and south in west division, land abutting on, 334.
- Highway on east side of rocky hill, land abutting on, 9, 307.
- Highway on north side of little river or riveret, land abutting on, 3, 15, 24, 54, 60, 128, 135, 155, 300, 331, 348, 513, 517.
- Highway on or upon rocky hill, land abutting on, 58, 228, 341, 421, 431, 488, 491.
- Highway on side of little river, land abutting on, 355.
- Highway on south side of little river, land abutting on, 6, 57, 100, 175, 200, 202, 214, 217, 222, 235, 239, 247, 249, 262, 270, 271, 288, 296, 362, 411, 421, 432, 436, 490.
- Highway on west end of ox pasture lots, land abutting on, 487.
- Highway over rocky hill, land abutting on, 93, 250, 417.
- Highway over rocky hill to river, land abutting on, 416.
- Highway over rocky hill towards little river, land abutting on, 284, 343, 345, 346, 399, 417, 427, 428.
- Highway over rocky hill west, land abutting on, 264, 284, 343, 345, 346, 399, 412, 427.
- Highway south side of great river, land abutting, 401.
- Highway through cow pasture towards Windsor, land abutting on, 334.
- Highway through lots, agreed upon, 494.
- Highway through west field to Mr. Allyn's land, land abutting on, 441.
- Highway through William Hills' meadow to Hockanum meadow, mentioned, 273.
- Highway to brick-kiln, land abutting on, 63, 152, 155, 178, 430, 478, 512.
- Highway to or towards Farmington, land abutting on, 18, 22, 224, 269, 284, 285, 302, 507, 564.
- Highway to Indians' land, land abutting on, 6, 8, 120, 382, 542.
- Highway to John Barnard's, land abutting on, 252, 269, 335, 343, 345, 346, 358, 399.
- Highway to John Bidwell's, land abutting on, 224.
- Highway to John Bidwell, Sr.'s, land abutting on, 461.
- Highway to John Skinner's, land abutting on, 212.
- Highway to John Willcocks', land abutting on, 295.
- Highway to landing place, land abutting on, 63, 67, 95, 185, 220, 301, 477; mentioned, 237, 240.
- Highway to little meadow from meeting house, land abutting on, 440.
- Highway to little river, land abutting on, 216.
- Highway to little river from cow pasture, land abutting on, 143, 325.
- Highway to long meadow, land abutting on, 404.
- Highway to meeting house, land abutting on, 104, 408, 477.
- Highway to mill, land abutting on, 255, 388.
- Highway to Mr. Allyn's, land abutting on, 129, 132, 180, 361, 430, 474, 501, 512.
- Highway to Mr. Hopkins' swamp, land abutting on, 233.
- Highway to neck of land, see Highway to Windsor and neck of land.
- Highway to neck of land or north meadow, land abutting on, 115.
- Highway to old mill, land abutting on, 138, 221, 373.
- Highway to old ox pasture, land abutting on, 435.
- Highway to pennywise, land abutting on, 230, 434.
- Highway to pound hill, land abutting on, 26, 408, 435, 540.
- Highway to or towards rocky hill, land abutting on, 291, 303, 355, 427; land near, 427.
- Highway to swamp, land abutting on, 307.

- Highway to swamp lots, land abutting on, 121, 246, 441.
 Highway to third and fourth division, land abutting on, 9, 231.
 Highway to Tunxis or Tunckseasapose, land abutting on, 196.
 Highway to upper end of north meadow, land abutting on, 137, 189.
 Highway to venturers' field, land abutting on, 194.
 Highway to or towards Wethersfield, land abutting on, 16, 22, 99, 100, 121, 140, 174, 197, 234, 237, 239, 241, 242, 258, 268, 269, 277, 287, 291, 298, 299, 312, 323, 345, 346, 360, 367, 382, 383, 391, 396, 399, 414, 444, 449, 452, 471, 476, 486, 543; land near, 368; land west of, 23; see Wethersfield highway.
 Highway to Wethersfield bounds, land abutting on, 217.
 Highway to Wethersfield bounds on rocky hill, land abutting on, 212.
 Highway to William Holton's, land abutting on, 343.
 Highway to William Westwood's land, land abutting on, 150.
 Highway to or towards Windsor, land abutting on, 43, 54, 69, 70, 78, 88, 91, 95, 98, 108, 111-113, 130, 138, 143, 161, 181, 187, 189, 200, 245, 301, 317, 318, 328, 334, 335, 350, 372, 375-378, 393, 394, 398, 413, 418, 429, 435, 441, 442, 446, 447, 451, 453, 468, 473, 489, 502, 503, 512, 524, 530; mentioned, 423.
 Highway to Windsor and neck of land, land abutting on, 5.
 Highway to Windsor through cow pasture, land abutting on, 97.
 Highway up the neck, land abutting on, 132, 451, 465.
 Highway up north meadow, land abutting on, 97.
 Highway west of Joseph Mygatt's, land abutting on, 335.
 Highway, see Cartway, Drift highway, Driftway.
 Hill (Hilles, Hills), Ann, marriage of, 612.
 Benjamin, abutter, 261; granted liberty to pass through land, 264; land recorded to, 260.
 Ebenezer, abutter, 249, 542.
 John, abutter, 248, 261, 264, 529, 562; granted liberty to pass through land, 264; land bought of, 248, 529, 562; land recorded to, 267.
 Jonathan, land confirmed by, 319.
 Joseph, abutter, 34, 248, 260, 267; baptism of, 581; granted liberty to pass through land, 264; land formerly belonging to, 34; land recorded to, 261, 272; land sold to, 273.
 Thomas, land recorded to, 556; land sold to, 125.
 William, abutter, 6, 10, 65, 109, 209, 211, 248, 260, 267, 272, 273, 286, 297, 299, 306, 319, 347, 362, 370, 405, 416, 417, 422, 432, 433, 476, 507, 529, 539; attests sale of land, 8; child of baptised, 581; buys land, 261; gives liberty to pass through his lot, 264; granted liberty to pass through land, 264; land belonging to, 257; land belonging to mentioned, 412; land bought of, 101, 202, 204, 303, 304, 370, 422, 510; land formerly belonging to mentioned, 288; land given by, 248, 260, 261, 267, 566; land recorded to, 262; land sold to, 235, 264, 278, 280; lot drawn by, 552; mentioned as proprietor, 499; mill rate of, 498; owner of land, 5; proportion as proprietor, 550; signs deed, 423; way reserved for, 562; see Highway from William Hills' into or to ox pasture, Highway from William Hills' to Thomas Judd's, Highway through William Hills' meadow to Hockanum meadow.
 William, Jr., abutter, 267; highway allowed to, 267; land recorded to, 264.
 William, Sr., abutter, 260, 261, 264, 272; attestation by, 16; land bought of, 272, 319, 392; land given by, 264; land recorded by desire of, 264, 273.
 William, wife of, mentioned, 204.
 Hill, see Goodman Hills' bridge.
 Hinsdale (Hinsdall, Hinsdell), Amos, ear mark of, 631.
 Elizabeth, marriage of, 619.
 Sarah, marriage of, 618.

- Hiorne, Edmond, signs as witness, 521.
- Hockanum, land about, 260, 264, 267; land at, 7, 8, 34, 109, 209, 273, 276, 330, 370, 423, 529, 538, 562; land in, 4, 5, 7, 11, 14, 16, 17, 20, 21, 23, 58, 60, 130, 184, 203, 209, 211, 223, 233, 236, 238, 240, 248, 250, 261, 263, 275, 278, 289, 290, 297, 300, 306, 307, 316, 330, 359, 360, 362, 389, 390, 422, 432; land in mentioned, 34, 290, 298, 307; land in sold, 265; land near, 257, 268, 286, 287, 345, 346, 399, 420; land so called, 359.
- Hockanum further division, land in, 12.
- Hockanum meadow, land abutting on, 12, 34, 60, 109, 273, 280, 291, 370, 390; land in, 209, 230, 235, 370, 422; mentioned, 264; see Highway through William Hills' meadow to Hockanum meadow.
- Hockanum river, land abutting on, 174, 248, 260, 261, 306, 365, 472; land east side of, 195; land near, 174, 261; land near mentioned, 166; land on south side of, 302, 488; see Water course falling into Hockanum river.
- Hockanum riveret, land abutting on, 489; see Brook into Hockanum river or riveret.
- Hockanum third division; see Waste land belonging to Hockanum third division.
- Hog river, land abutting on, 296.
- Hogan, Pater, mill rate of, 498.
- Holland, see North Holland, States.
- Hollister, Mr., abutter, 515; land bought of, 196; land formerly belonging to, 452; land sometime belonging to, 467, 525.
- Holloway (Hallaway, Holiway, Holliway, Holyway), Mr., gave land to church, 380.
- John, abutter, 57, 84, 176, 284, 309, 324, 327, 328, 331, 339, 354, 381, 385, 398, 399, 403, 490, 503, 512, 531, 534; land bought of, 285, 508, 532; land deeded to church by, 401; land drawn by, 493; mill rates of, 495; land recorded to, 379; land sold to mentioned, 331; mentioned as proprietor, 501; witness to deed, 532.
- Holton, William, abutter, 151, 174, 214, 218, 232, 266, 269, 284, 286, 303, 306, 320, 382, 472, 482; acknowledges sale of land, 472; land bought of, 27, 221, 373, 471; land received of, 196, 267; land recorded to, 174, 260; mentioned as proprietor, 500; see Highway from William Holton's to John Savell's, Highway from William Holton's to little river, Highway to William Holton's.
- Holton, see Hotten.
- Holyoke (Holiok), Mr., land of mentioned, 108.
- John, signs as witness, 313.
- Hooker (Hocker), Mr., abutter, 3, 5-7, 9, 17, 24, 29, 40, 44, 53, 63, 67, 77, 78, 91, 135, 146, 179, 185-187, 191, 209, 223, 229, 231, 238, 241, 250, 255, 263, 264, 273, 275, 278, 281, 283, 291, 301, 315, 317, 331, 339, 343, 349, 350, 352, 370, 393, 402-404, 433, 445, 464, 469, 504, 509; land belonging to, 4, 349; land bought of, 350; lot drawn by, 552; mentioned, 469; proportion as proprietor, 549.
- Mrs., abutter, 106, 107, 120, 187, 279, 301, 309, 375, 402-404, 418, 439, 454, 473, 545; land belonging to mentioned, 189; land bought by, 302; mentioned, 383; mill rates of, 494.
- Alice, marriage of, 613.
- Daniel, ear mark of, 631.
- Mary, death of, 593; marriage of, 614.
- Nathaniel, signs as witness, 35.
- Samuel, land laid out to, 565.
- Thomas, appointment of, 205; land belonging to mentioned, 300; land formerly belonging to mentioned, 303; land recorded to, 299; mentioned, 298; mentioned as proprietor, 499.
- Thomas, physician, abutter, 302; land laid out and recorded to, 302.

- Hopkins, Mr., abutter, 3, 4, 8, 11, 14, 17, 19, 47, 65, 66, 211, 223, 225, 229, 249, 257, 263, 274, 275, 278, 279, 287, 294, 296, 297, 300, 306-308, 349, 350, 358, 382, 471, 486, 518; land exchanged with, 249; land formerly belonging to, 542; land formerly belonging to mentioned, 543; land granted to, 8; land received of, 251, 274; land sold to, 360; mill rates of, 496; proportion as proprietor, 549, 550; see Highway to Mr. Hopkins' swamp.
- Aaron, birth of, 593.
- Abigail, birth of, 593.
- Bethia, marriage of, 608.
- Dorcas, marriage of, 622.
- Ebenezer, child born to, 613.
- Edward, abutter, 7, 360; estate and land of disposed of, 8; land bought of, 407; land formerly belonging to mentioned, 444; land recorded to, 5; mentioned, 7; mentioned as proprietor, 499; will and estate of mentioned, 422; witness to deed, 359.
- Edward, Gov., abutter, 138.
- Hannah, marriage of, 617.
- Isaac, birth of, 613.
- Jane, land confirmed by, 287.
- Jane, executrix, land recorded to, 227.
- John, abutter, 25, 203, 206-208, 227, 229, 230, 232, 248, 259, 286, 293-295, 298, 306, 336, 340, 355, 357, 360, 362, 389, 390, 466; land bought by, 227; land bought of, 26, 48, 71, 287, 466; land recorded to, 225; mentioned, 227, 608; mentioned as proprietor, 500.
- Joseph, birth of, 613; mentioned, 617.
- Mary, child born to, 593.
- Mary (Beckley), marriage of, 617.
- Moses, birth of, 593.
- Sarah, birth of, 593.
- Sarah (Judd), marriage of, 609.
- Steven, abutter, 173, 216, 231, 250, 390, 420, 427, 431, 434, 456, 488, 509, 510; birth of, 593; land bought by, 227, 281; land laid out to, 564; land recorded to, 227; land sold to, 230; lot drawn by, 552; marriage of, 609; mentioned, 609; mill rate of, 497; proportion as proprietor, 549.
- Thomas, birth of, 593; child born to, 593; marriage of, 617.
- Horses, payment to be made in, 522.
- Horses transported, record of, 629.
- Hosmer (Horsmer, Hosmor, Osmer, Osmore), Ann, birth of, 614; child born to, 614.
- Ann (Prentice), marriage of, 613.
- Dorothy, marriage of, 617.
- Frances, witness to deed, 263.
- Hana, signs as witness, 279.
- Joseph, birth of, 614.
- Sarah, birth of, 614.
- Stephen or Steven, abutter, 277, 281; birth of, 614; consents to agreement, 556; interest in land resigned to, 540; land bought of 443; land measured out by, 23; land recorded to, 277, 539, 543; signs as witness, 466; to lay out land, 543.
- Susannah (Steele), marriage of, 618.
- Thomas, abutter, 6, 9, 14, 47, 57, 58, 59, 65, 101, 223-225, 231, 234, 235, 269, 271, 273-275, 278-280, 283, 288, 291, 297, 299, 300, 311, 312, 345, 258, 370, 383, 405, 414, 417, 426, 434, 460, 476, 484, 487, 518, 542; agreement by mentioned, 280; birth of, 614; child born to, 614; deed acknowledged by, 262; deed signed by, 262; land allowed to for maintaining fence, 279; land belonging to, 235; land bought of, 18, 174, 263, 312, 426, 460, 486; land formerly belonging to, 542;

- Hosmer, Thomas, continued.
 land laid out to, 565; land of mentioned, 278; land passed over to, 59; land received of, 59, 415; land recorded to, 277, 543; lot drawn by, 552; marriage of, 613, 618; mentioned as proprietor, 499; mill rates of, 496; proportion as proprietor, 549; releases mortgage, 279; sells land, 261, 279; signs agreement about land, 279; signs record, 299; stray appraised by, 626; testifies to ownership of land, 291; to maintain fence, 279; see Highway from Thomas Hosmer's into the country.
- Hotten, Samuel, baptism of, 577.
 William, child of baptised, 577.
- Hotten, see Holton.
- Howard, Alice (Hooker), marriage of, 613.
 Samuel, marriage of, 613.
 Susannah, marriage of, 614.
- Hubbard, Abigail, birth of, 591; death of, 591.
 Agnes, child born to, 591.
 Agnes (Humphreys), marriage of, 614.
 Daniel, baptism of, 576.
 George, abutter, 168, 221, 257, 270, 412, 471; baptism of, 581; child of baptised, 576, 581; land bought of, 416, 425; land formerly belonging to, 416; land received of, 414; land recorded to, 264; mentioned as proprietor, 501; stray appraised by, 626.
 Hannah, birth of, 591.
 John, birth of, 591; child born to, 591; deed of sale by, 515; land purchased of, 514, 519; marriage of, 614; mentioned, 520.
 Mary, birth of, 591.
 Samuel, abutter, 528, 529; child born to, 591; land mortgaged by, 243; land received of, 529.
 Sarah, birth of, 591; child born to, 591; marriage of, 618.
 Thomas, abutter, 180, 511; mill rates of, 496.
 Watts, birth of, 591; death of, 624.
- Huit, Ephraim, mentioned, 609.
 Lydia, marriage of, 609.
- Hull, John, horses to be appraised by, 522.
- Humphrey (Humphres, Humphriss), Abigail, marriage of, 609.
 Agnes, marriage of, 614.
 Agnes (Spencer), marriage of, 614.
 Anne (Griswold), marriage of, 619.
 Dositheus, ear mark of, 632; marriage of, 619.
 Elizabeth, marriage of, 612.
 Nathaniel, marriage of, 614.
- Hurlburt (Hollybutt, Hulberd, Hulburd, Hullberd, Hurlbutt, Hurleburd),
 Anna, baptism of, 581.
 Benjamin, land recorded to, 415.
 Cornelius, land distributed to, 502, 503; land recorded to, 504; land sold by, 503.
 Sara, birth of, 578.
 Thomas, horse bought of, 627; witness to deed, 209, 210.
 William, abutter, 130; child born to, 578; child of baptised, 581; land bought of, 180; land recorded to, 430.
- Hungerford (Hongerfell, Hongerfott), Thomas, abutter, 86, 194, 378;
 land bought of, 86, 400, 401.
- Huxley, Thomas, abutter, 322, 328, 591; child born to, 591; land bought of, 43, 375, 423; land recorded to, 321; signs as witness, 336.
- Hyde (Hide), Timothy, death of, 624.
 William, abutter, 29, 31, 48, 65, 153, 268, 271, 272, 274, 282, 286, 297, 320, 340, 342, 348, 405, 427, 433, 569; land bought of, 117, 258, 411, 413, 539; land drawn by, 492; land recorded to, 243; mentioned as proprietor, 500; proportion as proprietor, 550.

- Ince, Jonathan, abutter, 4, 203, 208, 226, 263, 286, 288, 289, 316, 340; land belonging to mentioned, 219; land sequestered for, 359; mentioned as proprietor, 500; proportion as proprietor, 550.
- Indian, see Arramamat.
- Indian, Japhet, mill rate of, 498.
- Indian corn, debt to be paid in, 521; value of in money, 522.
- Indian ground, land so called, 390, 466; mentioned, 202.
- Indian land, see Highway from meadow gate to Indian land.
- Indian meadow, land in, 216.
- Indian trade, mentioned, 559.
- Indians, land formerly belonging to mentioned, 308; land purchased of, 22; see Land in occupation of Indians, Podunk Indians.
- Indians' land, given by inhabitants to individual owner, 26; land abutting on, 7, 10, 11, 14, 15, 17-21, 31, 97, 203, 206, 223, 226, 248, 286, 290, 294, 300, 307, 316, 320, 330, 340, 341, 390, 418, 419, 433, 506, 508, 510, 511, 539, 568, 569; land in, 201, 204, 227, 233, 308; land sometime so called, 330; see Highway from town to Indians' land, Highway to Indians' land, Highway from George Steele's into Indians' land.
- Ingersol (Yngersol), John, mill rates of, 496.
- Inhabitants, list of such as have right in undivided lands, 499.
- Inhabitants of north side, land abutting on land belonging to, 107.
- Island, bought, 382; mentioned, 27, 145, 222, 242, 245, 304, 383, 388, 414, 452, 453, 487, 539.
- Island in great river, land on, 131, 132; mentioned, 196.
- Island near great river, land abutting on, 418.
- Island near mill, mentioned, 463.
- Jacob the Jew, horses transported by, 630.
- Jefferd, Aaron, land mortgaged by, 521; signs deed, 521.
- Mary, land mortgaged by, 521; land mortgaged with consent of, 520; signs deed, 521.
- Jess, Mary, marriage of, 614.
- Jew, see Jacob.
- Jo, death of, 624.
- Johnson, Jacob, land bought of, 556; land recorded to, 125; land sold to, 123; to maintain fence, 556.
- Jones, Nathaniel, marriage of, 613.
- Rebekah (Pantry), marriage of, 613.
- Sarah, marriage of, 614.
- Judd (Jude, Judg), Ebenezer, ear mark of, 630; marriage of, 616.
- Hannah (Richards), marriage of, 616.
- Hepzibah (Williams), marriage of, 613.
- Philip, baptism, of, 580.
- Ruth, baptism of, 578.
- Sarah, marriage of, 609, 618.
- Thomas, abutter, 4, 10, 76, 99, 151, 195, 197, 201, 207, 218, 225, 227, 239, 241, 245, 259, 260, 282, 305, 396, 452, 467, 525, 570; child of baptised, 578, 580; death of, 625; deed from assigned, 261; land bought of, 10, 126, 197, 207, 280, 305, 309, 395, 396, 414, 570; land formerly belonging to, 277; land recorded to, 320; marriage of, 613; mentioned, 609; mentioned as proprietor, 500; proportion as proprietor, 550; see Highway from William Gibbons' to Thomas Judd's, Highway from William Hill's to Thomas Judd's.
- Jule, Thomas, abutter, 227.
- Kecherell (Kicharell, Kitcherell), widow, land bought of, 159, 169.
- Hannah, birth of, 576.
- Martha, marriage of, 608.
- Samuel, abutter, 33, 328; child born to, 576; land formerly belonging to, 398; land recorded to, 387.
- Keeler (Keelor, Keylor), Ralph, abutter, 36, 160, 162, 168, 220, 293, 307, 373, 378, 401, 429, 454, 512; child of baptised, 582; land bought of, 26,

- Keeler, Ralph, continued.
 206, 207, 221; land formerly belonging to, 435, 540; land given to, 36; land recorded to, 42; mentioned as proprietor, 501.
 Rebecca, baptism of, 582.
- Keeny, Joseph, abutter, 249; land belonging to, 34.
 Richard, abutter, 249; land recorded to, 541.
- Kirby (Keerbe), Elisabeth, baptism of, 577.
 John, child of baptised, 577.
- Kellogg (Kellocke, Kelodg, Kelog), Abigail (Sedgwick), marriage of, 614.
 Benjamin, marriage of, 614.
 Daniel, ear mark of, 631; marriage of, 618.
 Deborah (Moor), marriage of, 618.
 Elizabeth, birth of, 591.
 Hannah, marriage of, 616.
 Hannah (Benton), marriage of, 613.
 Isaac, marriage of, 614.
 Jacob, child born to, 591.
 John, child born to, 593; marriage of, 593.
 Joseph, signs as witness, 109.
 Lydia, birth of, 591.
 Mary, child born to, 591.
 Mary (Webster), marriage of, 614.
 Miriam, marriage of, 618.
 Nathaniel, abutter, 16, 161, 318, 345, 357; land bought of, 106, 162, 443; land drawn by, 493; land formerly belonging to, 473; land recorded to, 312; mentioned as proprietor, 501.
 Samuel, marriage of, 613; stray appraised by, 626.
 Sarah, birth of, 593; child born to, 593; marriage of, 603.
 Sarah (Olmstead), marriage of, 593.
 Timothy, birth of, 591.
- Kelly, Grace, land recorded to, 420.
 John, mill rates of, 496.
 Mary, mentioned, 420.
- Kelly, see Calley.
- Kelsey (Callsey, Callsy, Calsey, Kellsa, Kellse, Kellsea, Kelsa, Kelse, Kelsea, Kelsie, Kelsy, Kelsye), land sold to, 353.
 Goodman, abutter, 133.
 Abigail, birth of, 575.
 Charles, marriage of, 619.
 Daniel, birth of, 581.
 Hannah (Larkham), marriage of, 619.
 John, land recorded to, 451.
 Ralph, abutter, 373.
 Rebecca (Messenger), marriage of, 613.
 Steven, abutter, 98, 115, 325, 374; baptism of, 578; death of, 613; land bought of, 95; land given to, 141, 143, 450, 451; land received of mentioned, 326; land recorded to, 324; receives right in Hartford mill, 325; stray in custody of, 627.
- William, abutter, 30, 36, 41, 44, 50, 79, 81, 82, 87, 88, 110, 112, 114, 115, 118, 119, 131, 139, 140, 143, 144, 147, 151, 152, 189, 190, 198, 236, 326, 337, 348, 353, 354, 372, 373, 379, 381, 385, 409, 412, 435, 441, 446, 450, 454, 455, 460, 473, 484, 489, 503, 516, 523, 547; agrees to maintain fence, 547; child born to, 575, 581; child of baptised, 578; land bought by, 450; land bought of, 37, 38, 50, 132, 133, 136, 140, 148, 352, 383, 403, 443, 465, 539, 547; land deeded by, 452; land drawn by, 493; land formerly belonging to mentioned, 98, 142; land given by, 324; land laid out to, 566; land received by, 136; land received of, 325, 465, 482; land received of mentioned, 450; land recorded to, 141,

- Kelsey, William, continued.
158, 449, 451; lot drawn by, 552; marriage of, 613; mentioned as proprietor, 499; mill rates of, 495; proportion as proprietor, 550; signs agreement, 547; signs deed, 403; transfers right in Hartford mill, 325.
- Kilborn, John, Jr., witness to deed, 273.
Thomas, abutter, 248, 261, 267, 529, 562; granted liberty to pass through land, 264; land given to, 248; land recorded to, 248; stray in custody of, 626.
- King, Mrs., death of, 624.
Abigail, marriage of, 616.
Joseph, marriage of, 614.
Mary, death of, 623.
Mary (Jess), marriage of, 614.
Sarah, witness to deed, 472.
Sarah (Mygatt), marriage of, 614.
Thomas, death of, 624; marriage of, 614; mentioned, 623.
- Knight, George, abutter, 344, 424, 475, 503; land recorded to, 423; land sold to, 321, 344; to maintain fence, 424.
- L., R., land belonging to, 78.
- Land, lay-out of accepted, 555; record of lay-out of, 564, 566; to be laid out, 554; see Division of land not yet subdivided, Undivided land.
- Land belonging to Church of Hartford, land abutting on, 451.
- Land belonging to inhabitants of Hartford, land abutting on, 418, 433.
- Land belonging to third division, land abutting on, 290.
- Land belonging to town, land abutting on, 288, 417.
- Land common to jurisdiction of Connecticut, land abutting on, 258, 287.
- Land for fence at end of north meadow, land abutting on, 56.
- Land granted by town, 75.
- Land in occupation of the Indians, land abutting on, 169, 387.
- Land in possession of inhabitants of town, land abutting on, 308, 444.
- Land next Farmington bounds, record of division of, 564.
- Land received of town, 201.
- Land south side Farmington highway, record of division of, 566.
- Landing place, island near, 415; land abutting on, 3, 124, 185, 220, 301; mentioned, 59; see Highway from town to landing place, Highway to landing place, Landing place in little river, Little river landing place.
- Landing place by riveret, land abutting on, 533.
- Landing place in little river, land abutting on, 304, 500.
- Landing place in long meadow, land abutting on, 480.
- Langton, John, mill rate of, 497.
- Large, Elizabeth, land bought of, 387.
John, mentioned, 387.
- Larkham, Hannah, marriage of, 619.
- Latimer (Latimore, Lattimore), land sold by, 60; land sold to, 60.
Ann, deed signed by, 209, 210; land bought of, 209; land sold by, 210; land sold to, 210.
John, abutter, 273, 345, 370, 484; land bought of, 174; land recorded to, 538; land sold by, 209; land sold to, 60, 209.
- Latin school, land for maintenance of, 421; mentioned, 422.
- Lay (Lee), Edward, abutter, 205, 252, 264, 342, 343; land bought of, 206; land recorded to, 357; mentioned as proprietor, 501.
- Leech, Lawrence, land formerly occupied by, 514.
- Lecte, Ann, witness to deed, 492.
William, witness to deed, 99.
William, Gov., deed acknowledged before, 175, 470, 492, 503, 543.
- Leffingwell, Thomas, signs as witness, 322.

- Lellse, William, abutter, 82.
- Leverett, John, mentioned, 359.
 John, Capt., land sold to, 359.
 John, Maj., land bought of, 230, 231.
 John, Maj. Gen., land bought of, 220.
- Lewis (Lawes, Lewes), Ebenezer, land bought of, 93; land recorded to, 72.
 Henry, witness to deed, 22.
 Mary, birth of, 575.
 Phillip, abutter, 113; baptism of, 577; land formerly belonging to, 280; land ordered recorded to, 181; land owned by, 181, 182; land purchased of, 112; land recorded to, 180, 181; ownership certified by, 319.
 Phillip, Serg., abutter, 112.
 Samuel, birth of, 579.
 William, abutter, 24, 52, 55, 69, 76, 78, 79, 82, 83, 86, 87, 89, 114, 145, 146, 153, 180, 181, 186, 333, 347, 408, 409, 447, 451, 463, 465, 483, 523, 524; child born to, 579; land bought of, 25, 501, 511; land recorded to, 178; land sometime belonging to, 70; lot drawn by, 552; mentioned as proprietor, 499; mill rates of, 495; proportion as proprietor, 549; request signed by, 181; releases mortgage, 512.
 William, Jr., child of baptised, 577; child born to, 575.
 William, Sr., land formerly owned by, 181, 182; land laid out to, 565; land ordered recorded by, 181.
- Linch, Gabriel, land recorded to, 480; mill rate of, 498.
- Little meadow, island against end of, 304; island against south end of, 383; island in river against, 131, 132; land in, 3, 6, 10, 17, 24, 28, 30-32, 36-38, 43, 45, 49, 51-54, 58, 62, 66, 68-72, 74, 77-79, 83, 87, 90, 95, 96, 104, 106, 110, 113, 119, 128, 141, 144, 150, 179, 185, 190, 198, 203, 208, 211, 214, 218, 223, 226, 229, 232, 249, 253, 259, 275, 276, 282, 289, 293, 294, 297, 298, 301, 315, 321, 327, 329, 331, 337, 340, 349, 350, 356, 366, 370, 376, 389, 393, 407, 410, 418, 457, 462, 477, 556; land in mentioned, 111, 290; land on point of, 304; mentioned, 37, 108, 383; see Highway from little meadow to meeting house, Highway in, into or to little meadow, Highway into little meadow from town, Highway north and south in little meadow, Highway to little meadow from meeting house.
- Little meadow fence, to be maintained, 460; see Gate in little meadow fence.
- Little meadow point, land in, 131.
- Little ox pasture, land abutting on, 5, 25, 29, 36, 44, 46, 49, 52, 53, 55, 63, 67, 74, 77, 78, 84, 88, 91, 95, 105, 106, 110, 114, 119, 125, 129, 130, 136, 142, 146, 147, 150, 153, 169, 170, 174, 180, 186, 187, 189, 191, 193, 199, 301, 309, 316-318, 330, 332, 334, 335, 394, 398, 404, 473, 502; land in, 36, 37, 40, 50, 52, 55, 84, 88, 95, 110, 119, 125, 129, 147, 150, 154, 156, 161, 174, 188, 192, 194, 199, 322, 327, 330, 332, 338, 371, 394, 407, 454, 468, 504, 505, 527; land in mentioned, 85; see Highway from swamp to little ox pasture, Highway in little ox pasture, Highway north and south in little ox pasture.
- Little river, island against mouth of, 382; island compassed about by, 245; land abutting on, 3, 4, 6, 8, 15, 17, 22, 24-26, 29-33, 36, 41, 44, 45, 49, 51-55, 57, 61, 67-71, 73, 76-79, 81, 85-87, 91, 95, 96, 104, 106-108, 111, 114-119, 124, 125, 129, 131, 132, 135, 137, 139, 141, 143-146, 151-153, 156, 160, 162, 167, 169-173, 178-180, 182, 185-188, 190, 191, 193-196, 198, 203, 208, 210, 220, 221, 223, 225, 226, 228-230, 236, 244, 245, 249, 253-256, 276, 282, 286, 288, 293-295, 300-304, 315, 317, 318, 320, 325, 327, 328, 330, 333, 339, 347, 349, 350, 352, 356, 357, 359, 360, 364, 366, 369, 376, 380, 384, 389, 390, 393-395, 397, 398, 412, 418, 425, 428, 429, 437, 439, 443, 446, 454, 461, 463-465.

Little river continued.

- 469, 500, 513, 517, 526, 539, 543; land on west side of, 15, 25, 61, 78, 86, 187, 394, 465, 513, 517, 518, mentioned, 264, 364; surrounds island, 539; see Chase lane from little river to meeting house, Highway from brick-kiln swamp to little river, Highway from little river to centinel hill, Highway from little river to north meadow, Highway from little river to pound hill, Highway from little river towards Wettersfield, Highway from mill to little river, Highway from swamp to little river, Highway from town over rocky hill to or towards little river, Highway from town to little river, Highway from widow Richards' to little river, Highway from William Holton's to little river, Highway near little river, Highway on north side of little river or riveret, Highway on side of little river, Highway on south side of little river, Highway over rocky hill towards little river, Highway to little river, Highway to little river from cow pasture, Landing place in little river, Little river landing place, Swamp by little river.
- Little river landing place, land abutting on, 131.
- Little riveret, land abutting on, 468.
- Lobdell, Simon, mill rates of, 496.
- Long, Joseph, birth of, 595.
- Thomas, abutter, 295, 461; acknowledges deed, 546; child born to, 595; land bought of, 243, 295, 461; land laid out to, 564; land recorded to, 526; land sold by, 545; lot drawn by, 552; proportion as proprietor, 550; signs deed, 546.
- William, birth of, 595.
- Long hill, land on, 164; land over, 168; see Highway by long hill.
- Long land, land in, 470; land so called, 310, 312; mentioned, 177, 399.
- Long lots, land abutting on, 149, 177, 313, 430, 471, 507, 508, 513, 541; land in, 148, 280, 281, 465, 471, 485, 491, 525, 530-534, 536, 538; land on, 92; laying out of mentioned, 554.
- Long meadow, land abutting on, 474, 503; land at upper end of, 292; land in, 325, 328, 424, 479, 480, 503; mentioned, 108; see Highway to long meadow, Landing place in long meadow, North Meadow.
- Long meadow lots, land abutting on, 375.
- Long meadow swamp, land abutting on, 121, 372, 374, 404.
- Loomis (Lomes, Loomys, Lummis), Elizabeth, land sold by, 478; signs deed, 479.
- John, land bought of, 81, 531; land sold with consent of, 478; signs deed, 479.
- Joseph, land bought of, 314, 457.
- Nathaniel, horse of sold, 628.
- Lord, Capt., abutter, 115, 197, 305, 451, 465, 500, 533; agreement about division of land, 131, 305; land purchased by, 304; to maintain fence, 465.
- Mr., abutter, 43, 61, 200, 317, 318, 339, 451, 465, 475, 540; horse sent by, 629; land alienated to, 32; land laid out to, 565; land purchased of mentioned, 557; land sold to, 505, 533; lot drawn by, 552; mentioned, 372; mill rates of, 494; to have first right to repurchase land, 557.
- Mrs., abutter, 424.
- Widow, abutter, 318, 409, 524; land laid out to, 565; land of mentioned, 128; lot drawn by, 552; mill rates of, 495; proportion as proprietor, 550.
- Abigail, birth and death of, 593, 594.
- Abigail (Warren) marriage of, 615.
- Adrean (Bayc), marriage of, 608.
- Amy, marriage of, 607.
- Dorothy, abutter, 89, 107, 244, 438, 442, 446, 447; birth of, 582; land bought of, 89; land received of, 134.

Lord continued.

- Elisha, birth of, 594; child born to, 593; death of, 593; marriage of, 593.
- Elizabeth, birth of, 593, 594.
- Epaphras, birth of, 594.
- Ichabod, birth of, 594.
- Jerusha, birth of, 594.
- John, abutter, 432, 436; land recorded to, 436; marriage of, 608.
- John Haynes, birth of, 593.
- Mary, birth of, 594; caution entered by, 13; child born to, 593; death of, 593; signs as witness, 98.
- Mary (Haynes), marriage of, 593.
- Richard, abutter, 30, 36, 39, 40, 54, 56, 75, 81, 85, 103, 107, 110, 119, 124, 131-134, 140, 145, 149, 151, 154, 155, 159, 192, 199, 237, 244, 254, 255, 292, 309, 337, 376, 380, 385, 394, 397, 425, 438-440, 442, 446, 447, 452, 463, 465, 505, 527, 528, 540, 570; agreement by about land for passage of team, 547; attestation by, 35; birth of, 593; caution entered by, 12, 13; child born to, 593; death of, 593, 594; grants land, 372; horses transported by, 628; land belonging to, 45, 55; land bought of, 25, 31, 37, 40, 69, 86, 120, 188, 189, 291, 405, 451, 475; land given to, 129; land purchased by, 445; land received of, 255; land recorded to, 65, 127, 128; land sold by, 445; land sold to, 197, 375, 384, 557; marriage of, 593; 615; mentioned, 13, 126, 129, 329, 624; mentioned as proprietor, 499; proportion as proprietor, 550; rate maker, 498; signs agreement, 547; signs as register, 122, 184, 303, 544, 553, 555; to run line, 555; witness to deed, 126, 534.
- Richard, Capt., land bought of, 383.
- Richard, Jr., abutter, 44, 55, 89, 128, 446; land given to, 55.
- Richard, 2d, birth of, 594.
- Richard, Sr., land sold to, 154.
- Robert, land sold by, 372.
- Robert, Capt., land of, 128; land obtained of, 128.
- Ruth, child born to, 593.
- Ruth (Wyllys), marriage of, 593.
- Thomas, abutter, 24, 25, 44, 53, 70, 110, 117, 130, 153, 179, 188, 192, 199, 317, 333, 347, 504, 505, 527; child born to, 582; land bought of, 25, 70, 453; land received of, 46; mentioned, 129.
- Thomas, Jr., abutter, 254, 309; land bought of, 25, 128, 397; land recorded to, 154; mentioned as proprietor, 501.
- Thomas, Sr., abutter, 77, 128, 129, 135, 254, 255, 393; land bought of, 25, 78; land given by, 129; land recorded to, 54; land sometime belonging to, 68; mentioned as proprietor, 499.
- William, land bought of, 134.
- Lots drawn, list of, 492.
- Loveridge (Leveridge, Loverige), William, abutter, 65; deed signed by, 59; land bought by, 58; land formerly belonging to mentioned, 444; land mortgaged by, 58; land purchased of, 421; land recorded to, 490; payment received of, 491.
- Lyman (Liman), proportion as proprietor, 550.
- John, mill rates of, 495.
- Richard, abutter, 65, 101, 200, 211, 228, 232, 241, 243, 251, 262, 263, 282, 294, 297, 304, 336, 342, 371, 405-407, 432, 437; land bought of, 224, 413, 507; land formerly belonging to, 433, 487, 488; land recorded to, 271; mentioned as proprietor, 499; mill rate of, 497.
- Robert, mill rates of, 496.
- Malt house, sold, 219.
- March, see Marsh.
- Mariae, sale of, 523.
- Marked trees, land abutting on, 418.

- Market place, land abutting on, 383.
- Marriage covenant and portion, agreement about, 558, 560.
- Marsh (March, Mersh), Mr., abutter, 63.
- Hepzibeth, marriage of, 618.
- John, abutter, 39, 40, 45, 55, 82, 85, 96, 97, 106, 108, 112, 117, 138, 143, 146, 169, 170, 199, 317, 325, 326, 332, 334, 335, 338, 351-354, 419, 428, 436, 439, 447, 451, 464, 485, 503, 533, 546; child of baptised, 578, 580; land belonging to, 348; land bought by, 347; land bought of, 39, 237, 291, 367, 510; land drawn by, 492; land formerly belonging to, 510; land given by, 333; land given to, 347; land laid out to, 564; land received of, 47, 111; land received from mentioned, 352; land recorded by order of, 510; land recorded to, 333, 347, 350, 351; land sold to, 96; lot drawn by, 552; mentioned as proprietor, 499; mill rates of, 495; proportion as proprietor, 549; signs as witness, 372, 391; to maintain fence, 334; witness to deed, 531; see Highway between John Marsh's land and John Allyn's land, Highway between John Marsh's land and Mathew Allyn's land.
- Joseph, baptism of, 578, 580.
- Ruth, marriage of, 612.
- Sarah, marriage of, 620.
- Marshall, Benjamin, birth of, 595.
- Elizabeth, birth of, 595.
- John, birth of, 595.
- Mary, birth of, 595; marriage of, 609.
- Sarah, birth of, 595.
- Thomas abutter, 100, 140, 299; birth of, 595; child born to, 595; land recorded to, 299, 543; land sold to, 250.
- William, birth of, 595.
- Marshfield, Mary, marriage of, 610.
- Martyn, Samuel, witness to deed, 273.
- Marvin (Marven, Marvill), proportion as proprietor, 549.
- Mary, marriage of, 607.
- Matthew, abutter, 48, 49, 64, 67, 81, 83-85, 136, 141, 143, 146, 147, 153, 172, 177, 185, 188-190, 201, 214, 223, 226, 232, 249, 259, 282, 286, 321, 332, 340, 371, 376, 377, 407, 435, 460, 464, 477; child of baptised, 579, 581; land bought of, 77, 412, 413; land drawn by, 493; land formerly belonging to, 137, 532; land formerly belonging to mentioned, 344; land of, 82; land received of, 85; land recorded to, 89; land that was house lot of, 82; mentioned as proprietor, 500.
- Rachel, baptism of, 581.
- Reinold, abutter, 86, 162, 163, 395; land bought of, 88; land formerly house lot of, 82.
- Samuel, baptism of, 579.
- Sarah, marriage of, 607.
- Mason, John, abutter, 525; land bought by, 361; land laid out to, 567; land mortgaged by, 361.
- Lydia, marriage of, 617.
- Thomas, abutter, 477; land bought of, 467, 468; land received of, 197; land recorded to, 440; mentioned, 197.
- Massachusetts, horses transported to, 627, 628.
- Maynard (Mainard, Maynerd, Maynord), proportion as proprietor, 550.
- Editha or Edeltha, abutter, 38.
- John, abutter, 26, 31, 37, 42, 43, 45, 46, 71, 73, 84, 86, 88, 109, 111, 129, 141, 150, 154, 161, 189, 325, 327, 329, 330, 332, 377, 384, 394, 408, 418, 419, 421, 435, 441, 446, 450, 454, 468, 473, 477, 507, 530, 540; land bought of, 70, 143, 171; land drawn by, 493; land exchanged by, 37; land formerly belonging to, 131; land formerly

- Maynard, John, continued.
 belonging to mentioned, 93, 392; land given by, 42; land received by, 171; land recorded to, 35; land that once belonged to mentioned, 108; mentioned, 37, 172; mentioned as proprietor, 499; mill rates of, 495.
- Meadow, see Boggy meadow, Highway from great river to meadow.
- Meadow gate, see Highway from meadow gate to Indian land.
- Meadow lots, land abutting on, 75, 293, 318, 336, 382, 409; see Swamp or meadow lots.
- Meadow swamp, land abutting, 91, 112, 133, 423, 424, 475, 490, 537; see also North meadow swamp.
- Meadow swamp lots, land abutting on, 387.
- Measure, William, witness to deed, 531.
- Meakins (Meekins), Hannah, marriage of, 612.
 John, abutter, 313, 314; land recorded to, 312; land sold to, 494; signs as witness, 481; to maintain fence, 313.
- Meeting house, land by, 196; land near, 3, 7, 556; see Alley to meeting house, Chase lane from little river to meeting house, Chase way to meeting house, Highway from bridge to meeting house, Highway from little meadow to meeting house, Highway from meeting house to or towards mill, Highway from old mill to meeting house, Highway from old ox pasture to meeting house, Highway from old palisado to meeting house, Highway from Seth Grant's to meeting house, Highway from Thomas Stanton's to meeting house, Highway to little meadow from meeting house, Highway to meeting house.
- Meeting house land, land abutting on, 83, 104, 196.
- Meeting house lot, land abutting on, 295, 353, 370, 400, 407, 415, 418; land by, 311, 570; land formerly a part of, 415; land so called, 418.
- Meeting house yard, land abutting on, 111, 180, 197, 361, 375, 439, 440, 467, 511; land by, 111; land so called, 439.
- Mercer-stone, land abutting on, 148, 418, 450, 459, 533; mentioned, 511.
- Merrills (Merrill, Merils, Merrell, Mervell), Abel, birth of, 595; marriage of, 615; stray in custody of, 626.
 Abigail (Webster), marriage of, 622.
 Abram or Abraham, birth of, 595; land received of, 326; land sold to, 503, 504, 516.
 Anne, birth of, 595.
 Caleb, birth of, 595; death of, 624; marriage of, 620.
 Daniel, birth of, 595; stray in custody of, 625.
 Ebenezer, birth of, 595.
 Hannah, marriage of, 605.
 Isaac, birth of, 595; marriage of, 615.
 Jacob, birth of, 595; marriage of, 622.
 John, abutter, 102, 124, 319, 516, 544; birth of, 595; child born to, 594; land bought of, 469; land laid out to, 566; land recorded to, 155; land sold to, 516; mill rate of, 498; ownership certified by, 248; son born to, 595; mentioned, 620; stray appraised by, 625; see Driftway to John Merrill's.
 John, Jr., child born to, 595; marriage of, 620.
 John, Sr., death of, 624.
 Lydia, birth of, 595.
 Mathew, abutter, 435.
 Mabel (Easton), marriage of, 615.
 Mercy (Sedgwick), marriage of, 620.
 Moses, certifies record, 630.
 Nathaniel, birth of, 594, 595.
 Prudence, marriage of, 617.
 Sarah, birth of, 594, 595; child born to, 595; marriage of, 620.

Merrills continued.

Sarah (Cook), marriage of, 615.

Sarah (Marsh), marriage of, 620.

Susannah, birth of, 595.

Thomas, baptism of, 577; child of baptised, 577.

Wolterton, birth of, 595; ear mark of, 630.

Merry, Bethia, birth of, 598; child born to, 598.

Cornelius, birth of, 598; child born to, 598.

Ebenezer, birth of, 599.

John, birth of, 598.

Leah, marriage of, 615.

Lydia, birth of, 599.

Mary, birth of, 599.

Rachel, birth of, 598; marriage of, 610.

Samuel, birth of, 598.

Sarah, birth of, 598.

Messenger, Rebecca, marriage of, 613.

Middle ox pasture, land abutting on, 125, 158, 172; land in, 74, 104, 114, 142, 339, 352, 403; land in mentioned, 105, 142, 153; see Highway from mill to middle ox pasture, Highway from swamp to middle ox pasture, Highway from venturers' field to middle ox pasture.

Middletown, mentioned, 121, 239, 279, 441, 471, 525, 553, 556, 583.

Mile and half, mentioned, 555.

Miles, Abigail, birth of, 587.

Daniel, birth of, 587; child born to, 587.

Elizabeth, child born to, 587.

Mary, birth of, 587.

Mill, committee to be chosen to manage and improve, 484; interest in sold, 506; land on which mill now standeth, 145; mentioned, 463; privilege in mentioned, 445; propriety in sold, 66; right in past over, 325; right in sold, 537; to be built by town, 484; see Highway from George Steele's to mill, Highway from Joseph Mygatt's to mill, Highway from meeting house to or towards mill, Highway from mill, Highway from mill into country, Highway from mill into cow pasture, Highway from mill into or to ox pasture, Highway from mill into woods, Highway from mill to centinel hill, Highway from mill to commons, Highway from mill to little river, Highway from mill to middle ox pasture, Highway from mill to south meadow, Highway from old ox pasture to mill, Highway from town to mill, Highway from William Andrewes' to mill, Highway to mill, Old mill.

Mill lot, land abutting on, 145, 463; mentioned, 466.

Mill rates, list of, 494; north side, granted, 494; south side, granted, 497.

Mill river, island abutting on, 242; island compassed about by, 245; land abutting on, 133, 175, 220, 231, 242, 318, 381, 386, 461, 469, 545; surrounds island, 539.

Miller, Thomas, horse bought of, 628.

Mitchell, J., land sold to, 545.

John abutter, 375, 383, 392, 525; land given to, 375; land laid out to, 567; land recorded to, 374.

Mix, Hanna, marriage of, 620.

Mary, marriage of, 612.

Mogshe, Bryant, mill rates of, 496.

Moody (Mode, Modie, Modye, Moodey, Moodie, Moodye), Goodman, abutter, 367.

Mr., abutter 100, 154, 227, 291, 341, 476; land belonging to mentioned, 227; land sold to, 341.

Mrs., mill rate of, 497.

John, abutter, 7, 9, 11, 14, 17, 65, 66, 71, 121, 212, 218, 233, 263, 272, 274, 286, 289, 297, 342, 389, 405, 413, 416, 428, 487, 488, 541, 543; death of,

- Moody, John, continued.
 625; land bought of, 12, 261, 276; land claimed by, 488; land claimed by descent from, 488; land formerly belonging to mentioned, 444; land measured and laid out to, 488; land purchased by, 211; land recorded to, 210; land settled on, 211; land sold to, 212; lot drawn by, 552; marriage of, 620; mentioned as proprietor, 499; proportion as proprietor, 549; see Highway from John Moody's into or to ox pasture, Highway from John Moody's into or to south meadow, Highway from John Moody's to or towards Wethersfield, Highway from John Moody's west.
- Samuel, abutter, 66, 228, 269, 444, 507; exchange with mentioned, 269; land bought of, 224, 507; land bought of mentioned, 507; land laid out to, 566; land recorded to, 487.
- Sarah, marriage of, 612.
- Sarah (Evetts), marriage of, 620.
- Moor, Deborah, marriage of, 618.
- More, Isaac, marriage of, 606.
- Phillip, abutter, 184, 264, 267, 529, 562; land bought of, 529; land recorded to, 109.
- Ruth (Stanley), marriage of, 606.
- William, signs as witness, 266.
- Morris (Mores, Morice, Morise, Morres, Morrice), John, abutter, 39, 40, 50, 88, 133, 148, 169, 171, 237, 267, 309, 314, 348, 352, 378, 418, 439, 451, 457, 460, 506, 507, 519; land bought of, 25, 159, 208, 353, 374, 546; land brought for record by, 172; land received of, 37; land recorded to, 163, 168, 170; land sold to, 50, 155, 157, 352; mentioned, 164; mentioned as proprietor, 501; mill rates of, 495.
- John, heirs of, land sold by, 367.
- Kezia (Ames), marriage of, 615.
- Peter, marriage of, 615.
- Morton, William, mill rate of, 498; witness to deed, 419.
- Moses, John, debt to mentioned, 388.
- Mudg, Micah, land assigned by, 534; land bought by, 534.
- Munn (Mun, Mune), Benjamin, abutter, 30, 107, 139, 156, 163, 165, 167-169, 171, 173, 177, 190, 193, 194, 255, 327, 369, 428, 430, 547; land bought of, 171, 361, 428, 534; land drawn by, 493; land received of, 194, 195; land recorded to, 56; land sold to, 139; land some-time belonging to, 180; mentioned as proprietor, 501.
- John, acknowledges transfer of land, 369; land passed over by, 368.
- Munson, Thomas, abutter, 73, 99, 162, 167, 244, 322; land bought of, 194, 312; land formerly belonging to, 82, 348.
- Mygatt (Maggot, Magot, Magut, Migatt), Dea., abutter, 248.
- Mr., abutter, 17.
- Dorothy, birth of, 596; marriage of, 617.
- Jacob, birth and death of, 596; land bought of, 406; land and personal property deeded by, 548; marriage agreement regarding, 558, 560; mill rate of, 497; signs deed, 549.
- Joseph, abutter, 9, 20, 21, 42, 65, 155, 203, 206, 211, 218, 221, 226, 229, 231, 243, 259, 272, 286, 290, 294, 295, 297, 307, 357, 363, 373, 389, 405, 425, 461, 462, 469, 488, 526; birth of, 595; child born to, 595; land bought of, 178, 226, 406, 460, 462; land laid out by, 554; land purchased by, 295; land received by, 296; land recorded to, 293; lot drawn by, 552; marriage agreement made by, 558, 560; marriage of, 609; mentioned, 294, 555; mentioned as proprietor, 499; mill rate of, 497; proportion as proprietor, 550; signs agreement, 560, 561; signs deed, 461; to lay out land, 554; see Highway between Joseph Mygatt and Deacon Butler, Highway from Joseph Mygatt's to great bridge, Highway from Joseph Mygatt's to mill, Highway west of Joseph Mygatt's.

Mygatt continued.

Joseph, Dea., land laid out to, 565.

Joseph, Sr., land bought of, 462.

Mary, birth of, 596; mentioned, 558, 561.

Sarah, birth of, 596; child born to, 595; marriage of, 614; property deeded for use of, 548.

Sarah (Webster), marriage of, 609.

Susanna, birth of, 595.

Thomas, birth of, 596.

Zebulon, birth of, 596.

Nash, mentioned, 497.

John, award made by mentioned, 511, 568.

Joseph, abutter, 124, 230, 291, 427, 434, 444; cow bought of, 260; land purchased of, 123; land sold to, 66; payment to be made to, 123.

Joseph, Sergt., abutter, 5; land recorded to, 120.

Neck or neck lot, land abutting on, 131, 325; land in, 131, 405, 409, 425; land in mentioned, 104; mentioned, 377; see Common pale of the neck, Highway up the neck.

Neck fence, land abutting on, 121, 411.

Neck of land, land abutting on, 24, 25, 29, 33, 36, 38, 44-46, 49, 52, 53, 55, 63, 66, 67, 73, 74, 77, 79-81, 83, 84, 86-88, 90, 91, 93, 95, 97, 104-108, 110-112, 114, 115, 119, 125, 129, 130, 133, 136, 138-140, 142, 144, 145, 147, 150, 151, 153, 156, 163, 165, 172-174, 179, 180, 182, 183, 186, 188, 191, 193, 195, 198, 199, 222, 244, 253, 256, 310, 315-317, 322, 324, 325, 329, 330, 332-334, 337, 347, 351, 353, 354, 366, 376, 380, 385, 392, 394, 397, 403, 408, 409, 411, 412, 418, 419, 421, 438, 442, 447, 450, 451, 455, 459, 462-464, 474, 479, 502, 523; land in, 30, 33, 36-38, 44-46, 49, 50, 54, 56, 64, 68-70, 74, 77, 79, 80, 84, 85, 88, 90, 91, 95-98, 105, 108, 110-112, 114, 118, 120, 121, 126, 130, 132, 133, 136, 141-143, 146, 148, 151, 158, 161, 174, 176, 180-183, 186, 191, 199, 211, 245, 253, 254, 309, 316, 318, 321, 322, 325, 327, 328, 334, 336, 338, 344, 350, 371-377, 381, 386, 387, 393, 397, 398, 407, 411-413, 418, 423, 424, 439, 442, 446, 447, 450, 451, 453, 460, 464, 465, 474, 475, 478, 503; land in further division of, 137; land in mentioned, 136, 151; see Common fence in neck of land, Common fence belonging to neck of land, Highway from centinel hill to neck of land, Highway in, into or to neck of land, Highway into neck of land towards east, Highway to neck of land or north meadow, Highway to Windsor and neck of land, Swamp by or in neck of land, Wet swamp joining to neck of land.

Negro, record of sale of, 523.

Nethercoott, Christian, marriage of, 606.

Newberry (Nubery), Benjamin, deed acknowledged before, 452; signs as witness, 214; witness to deed, 32, 38.

New England, land in mentioned, 519.

New Haven, mentioned, 486, 609.

New London, mentioned, 557, 610.

Newton (Newten, Nuten), Roger, child of baptised, 577.

Samuwell, baptism of, 577.

Newtown, mentioned, 511.

New York, horses transported to, 628-630.

Niantic, land at mentioned, 557.

Nichols (Niccols, Nickcols, Nickols, Nicols), Capt., to run line, 555.

Mr., abutter, 16, 22, 231, 243, 364, 476, 519, 521; land recorded to, 543; lot drawn by, 552; mentioned, 364; to grant land, 554; to lay out land, 551, 554; proportion as proprietor, 549.

Adam, mill rates of, 496.

Cyprian or Siborn, abutter, 331, 461; land bought of, 448, 519; land laid out by, 158; land laid out to, 565; land measured out for, 23;

Nichols, Cyprian, continued.

land owned by, 22; land purchased by, 22; land purchased of, 23; land recorded to, 20; land sold to, 23; land owned by, 22; lays out land, 296, 568; mentioned, 623; ownership certified by, 476; signs deed, 449; to lay out land, 543; witness to deed, 32, 38.

Cyprian, Capt., stray in custody of, 626.

Elizabeth, marriage of, 618.

Helena, death of, 623.

Mary, marriage of, 621; signs deed, 449.

Nickolson, Hannah (Spencer), marriage of, 618.

Henry, marriage of, 618.

North, Jane, marriage of, 616.

North Holland, mentioned, 131, 304; see States.

North meadow, land abutting on, 255, 359; land in, 24, 29, 33, 36, 38, 40, 42, 44, 45, 47, 49, 51, 53-55, 63, 64, 66-68, 70, 73, 75, 76, 78-81, 83-90, 93, 95, 97, 104, 106-116, 119; 124, 125, 128-130, 133-135, 137, 138, 141, 145-147, 150, 151, 153, 161, 179, 180, 185, 187-191, 193, 195, 196, 198, 222, 234, 236, 244, 246, 252, 253, 256, 259, 287, 315, 317, 318, 324, 326, 329, 331-334, 337, 347, 348, 351-354, 366, 367, 376, 380, 384, 385, 391, 393, 394, 397, 402, 403, 406, 408-412, 418, 419, 421, 424, 435, 437, 439, 442, 446-448, 450, 451, 455, 458, 460, 463, 465, 474, 475, 477, 479, 502, 516, 523, 524, 533, 536, 557, 570; land in end of, 163, 327; land in mentioned, 26, 46, 47, 69, 459; land in upper end of, 404, 474; land towards upper end of, 534; mentioned, 110, 384; owners of mentioned, 73; swamp at end of, 414; see Dead swamp by north meadow, Highway from centinel hill into or to north meadow, Highway from Edward Stebbins' to north meadow, Highway from little river to north meadow, Highway from path in north meadow to great river, Highway from pound hill to north meadow, Highway from town to end of north meadow, Highway in, into or to north meadow, Highway north and south in north meadow, Highway to neck of land or north meadow, Highway to upper end of north meadow, Highway up north meadow, Land for fence at end of north meadow, Long meadow, Path in north meadow, River into great river at south end of north meadow, River out of north meadow, River out of north meadow into great river.

North meadow lots, land abutting on, 336.

North meadow swamp, land abutting on, 30, 37, 38, 44-46, 50, 54, 56, 64, 68-70, 74, 77, 79, 84, 88, 91, 96, 97, 105, 108, 110, 111, 114, 115, 120, 130, 136, 138, 143, 146, 151, 161, 176, 180, 181, 183, 186, 191, 199, 245, 253, 309, 316, 321, 322, 334, 344, 350, 371, 376, 377, 381, 386, 397, 398, 404, 407, 413, 418, 442, 446, 447, 464; land in, 325, 451; see Meadow swamp.

North river, land abutting on, 375, 473, 545.

North side, mill rates of, 494; see Divident line between north and south sides, Inhabitants of north side.

North side of the town, land given by, 473.

Northam, Jane, mill rate of, 498.

Northampton, land in mentioned, 514; mentioned, 333, 514.

Norton, Ann, marriage of, 608.

Hannah, marriage of, 617.

John, bond given to satisfied, 386; land past over to, 381; land purchased of, 385; land recorded by order of, 386; land recorded to, 380; mentioned, 617.

Norwalk, mentioned, 251.

Norwotock, mentioned, 431.

Noyes, Nicholas, witness to deed, 449.

Olcott (Alcote, Alcott, Allcoat, Allcocke, Allcot, Olcok, Olcott, Olocot), Mr., abutter, 41, 92, 154, 177, 199, 206, 216, 224, 237, 256, 314, 470, 480, 506; land drawn by, 492; land recorded to, 493.

Olcott continued.

- Mrs., abutter, 324, 437, 483; controversy about land of mentioned, 409; land bought by, 297, 408; land mortgaged to, 408, 505; land paid for by, 405; land sold to, 65, 294, 328, 523, 524; mill rates of, 495; security for debt given to, 408.
- Abigail, land bought of, 475; land recorded to, 411.
- Elizabeth, baptism of, 576; marriage of, 612.
- George, death of, 624; stray in custody of, 625.
- John, abutter, 91, 535; baptism of 581; deposition of, 368; land bought of, 121; land mortgaged by, 246.
- John, Sr., land purchased of, 325.
- Mary, witness to deed, 99, 121.
- Samuel, abutter, 147, 448, 504, 528; agreement about fence, 547; land laid out to, 564; land of mentioned, 156; land purchased of, 147; land received by, 528; land recorded to, 527; land sold to, 436, 505; lot drawn by, 552; proportion as proprietor, 550; signs agreement, 548; signs as witness, 157, 546; witness to deed, 506, 534.
- Thomas, abutter, 39, 49, 62, 64, 117, 142, 144, 155, 157, 165, 168, 170, 173, 174, 176, 177, 183, 196, 204, 205, 215-217, 220, 254, 265, 267, 268, 270, 272, 310, 311, 314, 324, 336, 342, 343, 358, 395, 400, 402, 404, 418, 426, 447, 462, 524; child of baptised, 576, 581; land bought of, 64, 70, 221, 400, 507, 533; land formerly belonging to, 404; land laid out to, 564; land mortgaged to, 506; land received of, 336; land recorded to, 370, 402, 405-407; land sold to, 7, 62, 405; land sometime belonging to, 161; lot drawn by, 552; mentioned as proprietor, 499; mortgage to satisfied, 506; proportion as proprietor, 550; signs as witness, 123, 156, 167, 336, 481, 547, 548; witness to deed, 99, 121, 242, 420, 540.
- Thomas, Sr., witness to deed, 325.
- Timothy, stray in custody of, 626.
- Old mill, see Highway from old mill into commons, Highway from old mill into country, Highway from old mill into woods, Highway from old mill to meeting house, Highway from old mill to south meadow, Highway to old mill.
- Old ox pasture, land abutting on, 4, 300, 349, 352; land at end of, 4, 300, 349; land in, 24, 29, 40, 44, 53, 63, 67, 71, 77, 78, 86, 91, 107, 108, 135, 146, 179, 186, 187, 191, 253, 255, 315, 318, 330, 377, 393, 394, 397, 398, 439, 443, 464, 477; land in mentioned, 85; see Highway by old ox pasture, Highway from brick-kiln swamp to old ox pasture, Highway from cow pasture to old ox pasture, Highway from old ox pasture to blue hill, Highway from old ox pasture to meeting house, Highway from old ox pasture to mill, Highway from town to old ox pasture, Highway to old ox pasture.
- Old palisado, see Highway from old palisado to meeting house.
- Olmsted (Olimsted, Olmestead, Olmested, Olmstead, Olmsteed), Capt., land belonging to, 319; ownership testified by, 182; to lay out land, 554.
- Ens, abutter, 108, 133, 380, 385, 465; lot drawn by, 552; proportion as proprietor, 549; to lay out land, 551.
- Ann, birth of, 597; child born to, 597.
- Ann (Webster), marriage of, 615.
- Elizabeth, marriage of, 617.
- Hannah, marriage of, 622.
- Hanna (Mix), marriage of, 620.
- Irene, birth of, 592.
- James, abutter, 3, 4, 44, 45, 66, 77, 84, 95, 135, 206, 208, 214, 223, 226, 232, 248, 249, 259, 282, 286, 289, 300, 305, 320, 321, 340, 347, 359, 410, 422; land belonging to, 4; land belonging to mentioned, 316; land drawn by, 493; land recorded to, 314; land, willed by, 252; mentioned as proprietor, 499; see Swamp in James Olmsted's division.

Olmsted continued.

- James, children of, abutters, 446.
 John, abutter, 303, 342, 358, 537; baptism of, 581; land drawn by, 493; land recorded to, 252; mentioned as proprietor, 501.
 Mary, birth of, 577.
 Nehemiah, abutter, 69, 71, 78, 298, 371, 376, 377, 393; land belonging to, 253; land bought of, 324, 397, 398; land recorded to, 252; land some-time belonging to, 437.
 Nicholas, abutter, 37, 49, 50, 67, 69, 71, 78, 80, 86-88, 119, 131, 137, 142, 143, 170, 253, 298, 322, 333, 338, 371, 376, 377, 381, 386, 393, 397, 398, 443, 458, 468; child born to, 577, 579; child of baptised, 581; land belonging to, 253; land belonging to mentioned, 122; land bought of, 68, 86, 100, 131, 324; land recorded to 33, 317, 457; lays out land, 568; mill rates of, 495; ownership certified by, 23, 149, 160, 164, 182, 292, 445, 480, 527; see Highway from Nicholas Olmsted's to great river.
 Nicholas Ens., abutter, 372, 386; land bought of, 519.
 Nicholas, Lieut., land laid out to, 565.
 R., proportion as proprietor, 550.
 Rebecka, birth of, 579.
 Richard, abutter, 33, 54, 116, 128, 132, 135, 155, 162, 163, 176, 187, 193, 222, 256, 286, 309, 310, 327, 329, 331, 334, 336, 351, 384, 395, 397, 404, 437; child of baptised, 581; land bought of, 69, 107, 138, 188, 189, 215, 309, 443, 532; land drawn by, 493; land received of mentioned, 255; land recorded to, 254; mentioned as proprietor, 500.
 Sarah, child born to, 592; marriage of, 593.
 Sarah (Merrell), marriage of, 620.
 Stephen, child born to, 592; marriage of, 620.
 Susanna, birth of, 597.
 Thomas, marriage of, 615, 620.
 Thomas, Jr., child born to, 597.
 Orton, Thomas, signs as witness, 239.
 Osmer, see Hosmer.
 Ox and cow pasture, land in, 405.
 Ox pasture, land abutting on, 7, 9, 17, 137, 200, 211, 215, 219, 226, 232, 238, 240, 245, 247, 259, 262, 272, 286, 289, 294, 305, 306, 316, 320, 324, 340, 363, 367, 389, 406, 487, 488, 507, 542; land beyond, 321; land in, 7, 9, 10, 16, 17, 20, 21, 23, 40, 57, 65, 98, 101, 102, 114, 120, 133, 219, 225, 245, 250, 274, 290, 291, 297, 381, 386, 437, 444, 449, 469, 476, 486, 541, 543; land in mentioned, 219; land on west side of, 17; see Highway from cow pasture into or to ox pasture, Highway from John Moody's into or to ox pasture, Highway from mill into or to ox pasture, Highway from ox pasture into common, Highway from William Gibbons' to ox pasture, Highway from William Hills' into or to ox pasture, Highway in or to ox pasture, Little ox pasture, Middle ox pasture, Old ox pasture.
 Ox pasture gate, see Highway at ox pasture gate.
 Ox pasture lots, see Highway on west end of ox pasture lots.
 Ox pasture river, land abutting on, 296, 555.
 Pail maker, mentioned, 279.
 Pale, land abutting on, 160; see Common pale.
 Palisado, see Highway from palisado to centinel hill, Old palisado.
 Palmer (Pammor), Joan (Purchase), agreement about her late husband's estate, 157; marriage of, 607.
 Mercy, marriage of, 620.
 Nicholas, deed acknowledged by, 157; deed signed by, 157; marriage of, 607.
 Tim, land bound over to, 387.
 Pantrey (Pantree, Pantrey, Panty), land sold to, 353.

Pantry continued

- Mr., abutter, 473; lot drawn by, 552.
 Abigail, birth of, 597.
 Hannah, marriage of, 608.
 John, abutter, 72, 75, 81, 88, 103, 112, 133, 134, 137, 149, 169, 188, 197, 224, 259, 275, 293, 317, 318, 321, 322, 325, 333, 352, 354, 361, 381, 386, 390, 413, 414, 428, 440, 445, 447, 451, 453, 457-460, 467, 477, 484, 485, 489, 490, 546, 547; acknowledges exchange of land, 98; baptism of, 581; child born to, 597; child of baptised, 581; land belonging to mentioned, 72; land bought by, 72; land bought of, 102, 134, 317, 318, 321, 328, 391, 419, 424, 439, 457, 508; land deeded to, 459; land drawn by, 494; land formerly belonging to mentioned, 344, 475; land laid out to, 565; land mortgaged by, 457; land received by mentioned, 97; land received of, 97, 353, 460, 479; land recorded to, 458; land sold to, 104-106; mentioned, 98, 440; proportion as proprietor, 549; sale acknowledged by, 508; signs as witness, 321; signs record of exchange of land, 98; signs transfer of land, 322; to maintain common fence, 424; way to land of, 81.
 Rebekah, marriage of, 613.
 William, abutter, 30, 33, 45, 51, 62, 68-72, 78, 83, 90, 96, 110, 136, 151, 192, 196, 276, 303, 310, 315, 376; land bought by, 458, 479; land bought of, 276; land received of, 37, 111, 136, 191; land recorded to, 66; land sold to, 43, 68; mentioned as proprietor, 499; way through land of, 151; see Highway adjoining William Pantry's land.
 Parker, William, abutter, 31, 39, 46, 49, 50, 52, 73, 111, 115, 139, 142, 143, 146, 179, 198, 318, 327, 329, 337, 338, 347, 351, 384, 394, 403, 464; land bought of, 79, 339, 388, 533, 535; land drawn by, 493; land received of, 338; land recorded to, 113; land sometime belonging to, 47; mentioned as proprietor, 499; proportion as proprietor, 550.
 Parkes (Park, Parke), Dea., land bought of, 383.
 Mr., land purchased of, 372.
 William, land received of, 108; land sold by, 377; land sold to, 377.
 Parckmons, Elias, land formerly belonging to, 186.
 Parr, John, abutter, 257.
 Parsons (Persons), Dorothy (Sparks), marriage of, 616.
 John, marriage of, 616; mentioned, 624.
 Joseph, marriage of, 607.
 Joseph, Sr., witness to deed, 273.
 Mary (Bliss), marriage of, 607.
 Phillis, death of, 624.
 Particular court, mentioned, 395.
 Partridge (Partrick, Partrig, Pateregg, Patreck, Patredg, Patrick, Patrig, Patterrick, Patterigge), Mr., abutter, 183, 556.
 Mary (Smith), marriage of, 606.
 Samuel, abutter, 364, 541; birth of, 576.
 William, abutter, 175, 225, 228, 287, 390, 400, 426, 433, 456, 526; child born to, 576; land belonging to, 546; land recorded to, 382, 466; marriage of, 606; mill rate of, 497.
 Path in north meadow, mentioned, 443.
 Path to Windsor, land abutting on, 112.
 Patrick, see Partridge.
 Payne, John, land bought of, 538.
 Sarah, land bought of, 538.
 Pease, debt to be paid in, 521; price of, 12, 486, 521, 522.
 Peck, Abigail, child born to, 598.
 Isaac, birth of, 598.
 John, birth of, 576; marriage of, 610.
 Joseph, baptism of, 581; land purchased of, 542.

Peck continued

- Leah (Merry), marriage of, 615.
 Mehitable (Reeve), marriage of, 610.
 Moses, birth of, 598.
 Paul (Pall), abutter, 66, 94, 120, 121, 167, 207, 224, 227, 238, 247, 256, 260, 269, 277, 284, 285, 336, 344, 373, 379, 425, 427, 429, 441, 467, 509; child born to, 576; child of baptised, 581; land belonging to, 215; land belonging to mentioned, 202; land in possession of, 341; land received of, 217, 346; land recorded to, 283, 509; lot drawn by, 552; marriage of, 615; mentioned as proprietor, 501; mill rate of, 497; proportion as proprietor, 550; well belonging to, 417.
 Paul, Jr., land recorded to, 371; land sold to, 426.
 Paul, Sr., abutter, 371; land bought of, 93; land laid out to, 565, 567.
 Ruth, land purchased of, 542; marriage of, 616.
 Samuel, birth of, 598; child born to, 598; writing witnessed by, 249.
 Peirce (Perce, Pierce, Pirsce), John, abutter, 83, 252, 257, 266, 277, 357; land bought of, 84; land recorded to, 302; land sequestered for, 157; mentioned as proprietor, 501.
 Pellitt, Martha, marriage of, 619.
 Patience, birth of 619.
 Philliss, birth of, 619.
 Thomas, child born to, 619.
 Thomas, Jr., marriage of, 619.
 Pencking, see Pynchon.
 Pennywise, land abutting on, 196, 453, 467, 525; land at, 423; see Highway to pennywise.
 Perkins, Goodman, land belonging to mentioned, 156.
 Perkins, see Purchase.
 Pewter pot brook, land abutting on, 529, 562.
 Phawn, John, signs as witness, 521.
 Phillips (Philepes, Philipes, Phillapes, Philleps, Phillups), land formerly belonging to, 292; land sold to, 493.
 Widow, abutter, 318, 473, 474; land formerly belonging to, 536; mill rates of, 495.
 Ann, land confirmed by, 82.
 William, abutter, 26, 64, 66, 89, 162, 167, 183, 192, 193, 254, 312, 322, 327, 328, 339, 369, 378, 379, 383, 384, 395, 400, 414, 429, 435, 437, 443, 454, 458, 479, 505; land bought of, 82, 171, 194; land drawn by, 493; land formerly belonging to mentioned, 115; land recorded to, 161, 442; land sold to, 395; mentioned as proprietor, 501.
 William, relict of, land bought of, 473, 474.
 Pine field, land abutting on, 24, 29, 36, 44, 46, 49, 52, 53, 55, 63, 67, 74, 77, 84, 91, 95, 105, 110, 114, 119, 125, 129, 136, 142, 146, 147, 150, 153, 173, 180, 186, 191, 193, 199, 310, 315, 316, 330, 332, 394, 447, 464, 502; land in, 32, 37, 39, 50, 57, 104, 111, 114, 115, 139, 155, 157, 159, 160, 163-165, 167, 168, 170-172, 178, 197, 309, 327, 332, 339, 351-353, 361, 368, 369, 379, 391, 392, 435, 440, 467, 535, 541; land in mentioned, 105; land near, 339; see Highway east and west in pine field; Highway from pine to field north.
 Pines, land abutting on the side of the, 177, 404; land near, 354, 504, 513.
 Pinney, Samuel, witness to deed, 423.
 Piper's bridge, land abutting near, 158.
 Piper's bridge river, land abutting on, 158.
 Pitkin, Mr., abutter, 148; land drawn by, 494; land sold to, 493, 524, 532; mentioned, 410; right in mill purchased by, 537; witness to deed, 508.
 Abigail (Church), mentioned, 604.
 Elizabeth, birth of, 598; death of, 598.
 George, land sold to, 36.

Pitkin continued

- Hannah, witness to deed, 402, 536, 538.
 John, witness to deed, 538.
 John, Ens., abutter, 488; land measured and laid out to mentioned, 488.
 Joseph, birth of, 598.
 Martha, birth of, 598.
 Mary, marriage of, 620.
 Sarah, birth of, 598; death of, 598.
 Thomas, birth of, 598.
 William, abutter, 168, 402, 531, 532, 534; birth of, 598; child born to, 598; deed acknowledged before, 122, 249, 320; deed signed by, 402; highway to be laid out by, 494; land bought of, 402, 470; land owned by, 530; land recorded to, 529, 533, 536; land sold to, 122; mentioned, 122, 604; signs as witness, 123, 262, 523; testifies to ownership of land, 164; witness to deed, 220, 472, 506.
- Plumbe, Elizabeth, her mark for cattle, 358; property made over to, 358.
 John, bill of sale of cow by, 260; his mark for cattle, 358; horses transported by, 629; land bought of, 224; land recorded to, 358; land sold to, 518; makes over property, 358; witness to deed, 295.
- Plume, John, horses delivered to, 628.
- Podunk, land at or in, 33, 176, 378, 379, 506; land near, 164, 169, 378, 401, 429, 506-508, 512, 568, 569.
- Podunk Indians, land exchanged with, 418.
 Podunk Indians' land, land abutting on, 507.
 Podunk river, land abutting on, 418; land near, 387.
 Podunk swamp, land in, 133, 204, 328, 381, 385, 430, 507, 508, 512.
 Poke hill (Poak hill), land about, 140; land near, 100, 299.
- Pond, land abutting on, 410.
 Pond against the forty acres, land abutting on, 416.
 Pond against Nathaniel Ward's land, land abutting on, 417.
 Pond in John White's swamp, land abutting on, 487.
 Pool of water, land abutting on, 263, 286, 419, 432.
- Pork, debt to be paid in, 521; value of in money, 522.
- Porter, Abigail, birth of, 598.
 Abram, birth of, 597.
 Ann, birth of, 598.
 Benjamin, birth of, 597.
 Hannah, birth of, 597; child born to, 598; marriage of, 618.
 Hannah (Hopkins), marriage of, 617.
 Hezekiah, birth of, 597.
 Hezekiah, Jr., child born to, 597.
 Hezekiah, 2d, child born to, 597; marriage of, 617.
 James, birth of, 605; child born to, 605; witness to deed, 22.
 Jerusha, birth of, 598.
 John, birth of, 598; child born to, 598; marriage of, 617.
 Jonathan, birth of, 597.
 Mary, child born to, 597; land sold by, 476, 478; signs deed, 479.
 Mary (Pitkin), marriage of, 620.
 Mary (Scott), marriage of, 605.
 Mabel, child born to, 605.
 Moses, birth of, 597.
 Robert, land bought of, 81, 531; land sold with consent of, 478; marriage of, 605; signs deed, 479.
 Sarah, birth of, 597; child born to, 597; signs deed, 479.
 Sarah (Hart), marriage of, 606.
 Sarah (Wright), marriage of, 617.
 Thomas, land bought of, 162, 163; land recorded to, 395; marriage of, 606.
 Timothy, birth of, 597; child born to, 597; marriage of, 620.
 William S., mentioned, 380.

- Post, Abram, land given to, 493.
 Stephen (Steven), abutter, 26, 52, 195, 205, 222, 223, 226, 232, 238, 241, 243, 249, 250, 271, 274, 282, 293, 297, 340, 341, 349, 355, 433, 483, 531, 570; land bought of, 6, 25, 342, 343; land drawn by, 493; land formerly belonging to, 294; land received of, 8; land recorded to, 228; mentioned as proprietor, 500; proportion as proprietor, 550.
- Potock swamp, land in, 140.
- Pound, land abutting on, 367, 458.
- Pound hill, see Centinel hill, Highway from bridge to pound hill, Highway from little river to pound hill, Highway from pound hill to north meadow, Highway from Seth Grant's to pound hill, Highway from Thomas Stanton's to pound hill, Highway to pound hill.
- Powell, Thomas, signs as witness, 374.
- Pratt, birth and death of, 599; deed of mentioned, 532.
 Abram, land sequestered for, 211.
 Daniel, abutter, 66, 112, 403, 409, 424, 448, 459, 474, 475, 479, 516, 524, 535, 536; birth and death of, 599; his bridge and causeway mentioned, 535; land bought of, 91, 532; land deeded to, 535; land passed over to, 535; land recorded to, 474, 534; land sold to, 114, 409; mill rates of, 496; right in land passed over to, 535; settles controversy about land, 409; to build and maintain fence, 475.
 Elisha, child born to, 605; marriage of, 616.
 Elizabeth, birth of, 597, 599; marriage of, 616, 621.
 Esther, death of, 623.
 Hannah, birth of, 597.
 Hannah (Norton), marriage of, 617.
- John, abutter, 3, 24, 30, 35, 37, 40, 49, 51, 53, 56, 74, 83, 91, 104, 111-113, 116, 129, 142, 147, 156, 188, 194, 245, 246, 314, 322, 324, 328, 329, 348, 380, 400, 403, 404, 406, 408, 409, 436, 442, 447, 450, 468, 523, 535; birth of, 575, 597; child born to, 597, 598; land bought of, 69, 70, 88, 351, 384, 527, 532; land deeded by, 528, 535; land drawn by, 494; land laid out to, 564; land purchased by, 112; land recorded to, 109; lot drawn by, 552; mentioned, 415; mentioned as proprietor, 500; mill rates of, 495; proportion as proprietor, 549.
- John, Jr., marriage of, 617; ratifies sale of land, 535.
- John, Sr., land deeded by, 534; land recorded to, 91.
- Jonathan, birth of, 598.
- Joseph, birth of, 598.
- Mary, birth of, 605; birth and death of, 599.
- Mehitable, birth of, 599; child born to, 599.
- Mehetabel (Waterus), marriage of, 616.
- Peter, birth of, 599; child born to, 599; marriage of, 616.
- Phineas, birth of, 599.
- Ruth, birth of, 598.
- Sarah, birth of, 597, 605; birth and death of, 599; child born to, 605.
- Sarah (Burnham), marriage of, 616.
- Susannah, birth of, 598.
- Temperance, birth of, 599.
- William, abutter, 32, 33, 37, 49, 90, 97, 139, 172, 173, 192, 199, 329, 369, 505, 506, 510, 527; child born to, 575; land allotted to, 528; land bought of, 194, 377; land drawn by, 492; land received from, 528; land recorded to, 177; land sometime belonging to, 508; mentioned as proprietor, 500; proportion as proprietor, 550.
- Prentiss, Ann, marriage of, 613.
- Preston, Samuel, witness to deed, 273.
- Prison house yard, land abutting on, 353.
- Prison land, land abutting on, 563.
- Prison yard, land abutting on, 408, 415, 523.
- Proprietors, agreement of about land, 364; land divided to, 392; land given by, 525; list of, 499.

- Proprietors by courtesy, list of, 501.
 Proprietors consent to highway through lots, 494.
 Proprietors of — division of lands, land abutting on, 302.
 Proprietors of undivided lands, list and proportion of, 549; rate on to be raised, 551; record of meeting of, 551, 554.
 Propriety lots, mentioned, 555.
 Purchase (Purcass, Purches, Purkas, Purkes), Goodman, land formerly belonging to mentioned, 156.
 Widow, abutter, 140, 192, 384.
 Joan, agreement about her husband's estate, 157.
 John abutter, 33, 39, 41, 50, 57, 89, 116, 161, 170-172, 197, 361, 369, 391, 440, 454, 467, 473, 474; land bought of, 171, 194; land drawn by, 493; land that formerly belonged to deeded, 157; land received of mentioned, 156; land recorded to, 155; mentioned, 172; mentioned as proprietor, 501.
 John, children of, abutters, 408, 505, 527.
 Jone, marriage of, 607.
 Will, abutter, 570.
 Purchase, see Perkins.
 Pynchon (Pencking), Ame (Wyllys), marriage of, 606.
 John, marriage of, 606.
 Ranny, Thomas, land bought of, 528; land recorded to, 529.
 Rate granted, 1655, 498; 1656, 498; 1657, 498.
 Rates, see Mill rates.
 Record of strays, 625.
 Reeve, Ann, birth of, 604.
 Mehitable, marriage of, 610.
 Robert, abutter, 72, 93, 273, 292, 375, 383, 392, 502, 508; agreement signed by, 126; child born to, 604; deed signed by, 127; land purchased by, 23; land received by, 126; land recorded to, 511; land sold by, 127; land sold to, 428-430; marriage of, 615; mill rates of, 496; mortgage released to, 512; signs as witness, 547, 548, 557.
 Sarah, birth of, 604; child born to, 604.
 Sarah (Atkins), marriage of, 615.
 Reis, Jane, witness to deed, 60.
 Richards, Mr., abutter, 18, 269; land sold to, 8, 9, 57; lot drawn by, 552.
 Widow, abutter, 207, 257, 343, 396, 415, 416; land belonging to, 118; land bought of, 224, 290; land recorded to, 365; mill rate of, 498; see Highway from widow Richards' to little river.
 Abigail (Turner), marriage of, 616.
 Daniel, birth of, 599.
 Elizabeth, birth of, 604; marriage of, 617.
 Esther, birth of, 599; marriage of, 616.
 Hannah, birth of, 599; marriage of, 616.
 Hannah (Henbury), marriage of, 621.
 Hezekiah, birth of, 604.
 J., land sold to, 59.
 James, abutter, 20, 397, 543; birth of, 599; child born to, 599; deed acknowledged before, 61, 262, 281, 312, 445, 476, 524; ear mark of, 631; land delivered to, 422; land granted to, 543; land laid out to, 565; land purchased of, 521; land recorded to, 421, 542; land sold by, 22; mentioned, 422; proportion as proprietor, 549; rate maker, 551; witness to deed, 445.
 James, heirs of, abutters, 124.
 Jemima, birth of, 604.
 John, abutter, 396; land mortgaged by, 433; mill rate of, 498; witness to deed, 319.
 Jonah, birth of, 599; child born to, 604.
 Lydia, birth of, 599.

Richards continued.

- Mary, child born to, 604.
 Nathaniel, abutter, 24, 46, 47, 54, 55, 96, 104, 108, 110, 119, 145, 151, 152, 185, 309, 328, 329, 350, 366, 377, 437, 438, 459, 463, 545; land bought of, 96, 138, 442, 443; land recorded to, 52; mentioned as proprietor, 499; proportion as proprietor, 550.
 Samuel, child born to, 599; marriage of, 621; mill rate of, 498.
 Thomas, abutter, 222, 256, 260, 286, 321, 335, 461; birth of, 599; marriage of, 616; mentioned, 365; mentioned as proprietor, 501; stray appraised by, 627; see Highway from George Steele's to Thomas Richards'.
- Risley (Riselic, Risla, Rislea, Risly, Rizely, Rizley, Rizly, Wrisle, Wrislea), R., proportion as proprietor, 550.
 Rebeckah (Gains), marriage of, 616.
 Richard, abutter, 201, 204, 205, 260, 267, 268, 282, 303, 389, 511; acknowledges agreement, 35; agreement signed by, 35; baptism of, 579; child of baptised, 577, 579; controversy respecting dividing line settled, 34; deed signed by, 511; land bought of, 221, 261, 511; land formerly belonging to, 202, 204; land recorded to, 33, 266; land to revert to, 34; mentioned as proprietor, 500; witness to deed, 492.
 Richard, wife of, mentioned, 204.
 Samuel, baptism of, 577; marriage of, 616.
- Ritter, Thomas, ear mark of, 631.
- River, island abutting on, 388; land abutting on, 147, 162, 237, 240, 295, 305, 381, 420, 448, 463, 504, 516, 533, 547; land east side of, 473, 492, 524, 534, 539; land on east side of mentioned, 440; land on south side of, 216; land on west side of, 401; mentioned, 364; see Connecticut river, Creek out of river, Great river, Highway from brick-kiln swamp to or towards river, Highway over rocky hill to river, Little river, Saw mill river, Swamp by river.
- River into great river at south end of north meadow, land abutting on, 151.
 River out of north meadow, land abutting on, 24, 29, 31, 38, 43, 49, 51, 53, 80, 104, 106, 107, 110, 119, 188, 190, 301, 350.
 River out of north meadow into great river, land abutting on, 410.
- Riveret or Rivulet, land abutting on, 8, 63, 152, 189, 234, 250, 328, 382, 409, 432, 455, 523, 536, 542, 543; land on north side of, 450; land on south side of, 244; land on west side of, 189; see Highway on north side of little river or riveret, Landing place by riveret, Little riveret.
- Riveret by soldiers' field, land abutting on, 474.
- Robertson (Robbentson), Samuel, land bought of, 121, 338; land laid out to, 566; land recorded to, 372; signs grant of land, 374; to maintain fence, 373.
- Robertson, see Robbins, Robinson.
- Robbins, Mr., abutter, 515.
 Samuel, abutter, 318, 373, 374; land received of, 374; land sold to mentioned, 373; right in land relinquished to, 374; to maintain fence, 372, 374.
- Robbins, see Robertson, Robinson.
- Robinson, Hannah, marriage of, 610.
 Mary, marriage of, 622.
 Samuel, abutter, 372; land received of, 373.
- Robinson, see Robbins, Robertson.
- Rocky hill, land abutting on, 5, 12, 18, 47, 92-94, 101, 175, 195, 196, 200, 202, 205-208, 215, 217, 218, 222, 225, 228, 238, 241, 244, 247, 250, 257, 266, 268, 272, 280-282, 285, 289-292, 306, 335, 341, 342, 346, 347, 357, 358, 363, 365, 382, 390, 411, 412, 423, 433, 453, 460, 467, 518, 546; land at, 227, 431, 469; land below, 231; land beyond, 220; land

Rocky hill continued.

- by, 228; land lying toward, 195; land near, 94, 206, 221, 280, 390; land near mentioned, 228; land on east side of, 18, 196, 231, 295, 461, 470; land on west side of, 18, 21, 47, 196, 281, 344, 358, 364, 392, 423, 456, 460, 518; see Great swamp east side of rocky hill, Highway by rocky hill, Highway east side of rocky hill, Highway from John Baysey's corner over rocky hill, Highway from Thomas Watts' to rocky hill, Highway from town over rocky hill, Highway from town over rocky hill towards little river, Highway from town over rocky hill west, Highway from town to rocky hill, Highway on east side of rocky hill, Highway on or upon rocky hill, Highway over rocky hill, Highway over rocky hill to river, Highway over rocky hill towards little river, Highway over rocky hill west, Highway to or towards rocky hill, Highway to Wethersfield bounds on rocky hill, Second division on this side rocky hill.
- Rocky Hill brook, land abutting on, 526; land by, 99; see Swamp on east side rocky hill brook, Swamp on this side rocky hill brook.
- Rocky hill division, land in, 99.
- Rocky hill highway, land abutting on, 379.
- Rocky hill, west side, land on, 12.
- Rodwell, John, signs as witness, 266.
- Roe, Hugh, abutter, 427; deed acknowledged by, 434; land bought of, 125, 434; land mortgaged by, 123; land recorded to, 123.
- Rogers, land formerly belonging to sold, 265.
- Mary, marriage of, 610.
- Samuel, mentioned, 610.
- Root (Rotte), Hannah (Kellogg), marriage of, 616.
- John, birth of, 576.
- Joseph, marriage of, 616.
- Thomas, abutter, 56, 89, 108, 156, 159, 163, 169, 176, 178, 190, 193, 197, 234, 254, 287, 334, 335, 351, 370, 381, 384, 385, 387, 399, 429, 454, 472, 473, 536, 541; child born to, 576; land bought of, 194, 328; land drawn for, 494; land formerly belonging to, 430, 513, 524; land formerly belonging to mentioned, 470; land recorded to, 32; mentioned as proprietor, 499; proportion as proprietor, 550.
- Roxbury, mentioned, 377.
- Running away of servant from his master, record of, 630.
- Ruscoe (Resco, Rescue, Ruscow, Ruskoe), John, abutter, 112; land recorded to, 402; land sold to, 400; marriage of, 608.
- Johanna (Corlet), marriage of, 606.
- Mary, marriage of, 607.
- Nathaniel, abutter, 66, 75, 112, 125, 222, 292, 313, 336, 339, 402, 404, 409, 414, 447, 450, 452, 455, 458, 459, 474, 475, 479, 524, 525, 535; deed acknowledged by, 535; land bought of, 314, 334, 339, 424, 474, 516; land laid out to, 565; land mortgaged by, 246; land past over to, 403; land received of, 336, 534; land recorded to, 402, 403; land sold to, 450; marriage of, 606; mill rates of, 495; signs deed, 535; to lay out land, 551.
- Rebecca (Beebee), marriage of, 608.
- Samuel, birth of, 579.
- Sarah, marriage of, 607.
- William, abutter, 24, 36, 51, 54, 63, 64, 75, 87, 88, 104, 113, 119, 145, 151, 161, 185, 192, 198, 245, 334, 351, 353, 366, 367, 384, 388, 400, 402, 403, 442, 451, 453, 463, 474; child born to, 579; land bought of, 105, 106, 112, 161, 185, 351, 450; land drawn by, 494; land formerly belonging to, 403; land passed over by, 403; land recorded to, 72; lot drawn by, 552; mentioned as proprietor, 500; proportion as proprietor, 549.

- Russell, John, baptism of, 581; child of baptised, 581; land purchased of, 515; marriage of, 608; mentioned, 520.
 Mary (Talcott), marriage of, 608.
- Sabell (Sabells, Sables), John, land belonging to, 117; land formerly belonging to, 118, 257; mentioned as proprietor, 501.
- Sabell, see Savell.
- Sadd, Hannah (Grant), marriage of, 617.
 Hepzibah, child born to, 600; death of, 624.
 John, child born to, 600; land mortgaged to, 242, 243, 246; land recorded to, 242, 246; land sold to, 245; record vacated by order of, 246.
 Thomas, birth of, 600; marriage of, 617.
- Salem, Mass., mentioned, 354, 513, 514.
- Sanford (Sandford), Abigail, birth of, 601.
 Andrew, abutter, 121, 468, 502; land bought of, 216, 441, 512; land given to, 490; land recorded to, 428; land sold to, 177, 478; land sold to mentioned, 430; mill rates of, 496.
 Andrew, Sr., abutter, 411.
 Ann, birth of, 601; marriage of, 611.
 Elizabeth, birth of, 576.
 Ezekiel, birth of, 579.
- Nathaniel, abutter, 99, 101, 102, 245, 291, 299, 392, 456; land formerly belonging to, 183; land near, 368; land received from, 299; land recorded to, 98, 101, 183, 543; land sold to, 102, 344; mill rates of, 496;
 Rebecca, birth of, 601.
- Robert, abutter, 72, 82, 93, 96-98, 140, 292, 324, 338, 354, 372, 373, 404, 408, 437, 450, 452, 473, 480, 483, 489, 502, 503, 512, 524, 527, 530, 536, 547; agreement about fence, 547; agreement to maintain fence signed by, 156; agreement with about land for passage of team, 547; attests ownership of land, 539; child born to, 576, 579; fence of mentioned, 547; land bought by, 534; land bought of, 169, 534, 536, 545; land given to, 473; land laid out to, 564; land recorded to, 546; land of mentioned, 156; land received from, 292, 484; land recorded to, 428, 472; land sold to, 95, 139, 169, 450, 454; lot drawn by, 552; mentioned, 140; mill rates of, 496; proportion as proprietor, 550; signs agreement, 548; signs as witness, 167; witness to deed, 325, 546.
- Sarah, birth of, 601.
- Susanna, land bought of, 420; land confirmed by, 299; witness to deed, 281.
- Zachary or Zachariah, abutter, 94, 246, 355; acknowledges deed, 368; birth of, 601; deed from assigned, 93; deeds land, 367; land bought of, 75, 149; land in possession of, 292; land recorded to, 291, 367, 543; land sold to, 102, 333, 363, 419; mentioned, 94; receipt given by, 545; receives land by turf and twig, 368; signs as witness, 548; title passed over to, 369; to maintain fence, 293.
- Zachariah, Serg., child born to, 601; land bought of, 72; land recorded to, 92, 365.
- Savage, Elizabeth (Dubbin), marriage of, 608.
 John, marriage of, 608.
- Savell, (Savle, Savles), John, abutter, 205, 286, 335, 356, 365; see Cove against John Savell's land, Highway from William Holton's to John Savell's.
- Savell, see Sabell.
- Saw mill river, land abutting on, 553; land on south side of, 553.
- Saybrook, mentioned, 388, 527.
- School or Hartford school, land laid out to, 564; lot drawn by, 552; proportion as proprietor, 550.

- School, see Latin school.
 School house lot, land abutting on, 175.
 School land, land abutting on, 12, 16, 18, 184, 492; see Free school land.
 School lot, mentioned, 423.
 School meadow, land abutting on, 264.
 Schrick, Mary (Ambeck), marriage of, 583.
 Paulus, marriage of, 583.
 Schrick, see Screat, Screick.
 Scott, proportion as proprietor, 549.
 Ann, marriage of, 605.
 Elizabeth, land bequeathed to, 478;
 Mary, land bequeathed to, 478; marriage of, 605.
 Prudence, marriage of, 611.
 Sarah, land bequeathed to, 478; marriage of, 606.
 Thomas, abutter, 30, 36, 45, 48, 62, 66, 68, 76, 90, 96, 125, 136, 153, 163, 178, 191, 196, 201, 286, 330, 333, 347, 370, 393, 394, 407, 410, 455, 482; land bequeathed by, 478; land bequeathed to, 478; land bought of, 30, 66, 196, 370, 405, 407, 414; land drawn by, 493; land formerly belonging to, 81, 531; land given by will of, 477; land given by will to, 477; land recorded to, 62; land sold to, 30, 196; maintenance of mentioned, 479; mentioned, 478; mentioned as proprietor, 499.
 Thomas, children of, abutters, 71, 188, 197, 361, 440, 467; land bought of, 409.
 Thomas, heirs of, abutters, 111.
 Thomas, wife of, land bequeathed to, 478.
 Scranton, Nathaniel, witness to deed, 458.
 Screat, Marey, mentioned, 491.
 Screat, see Schrick.
 Screick, Marya, letter of attorney signed by, 491.
 Screick, see Schrick.
 Scroope, Adrian, signs as witness, 557.
 Second division on this side rocky hill, land in, 307.
 Second tier of lots, see Highway between second and third tier of lots.
 Sedgwick, birth and death of, 620.
 Abigail, birth of, 605; marriage of, 614.
 Abram, birth of, 604.
 Ebenezer, birth of, 605; child born to, 604; ear mark of, 632; marriage of, 617.
 Elizabeth, birth of, 605.
 Esther, birth of, 620.
 Experience, birth of, 620.
 Isabell (Stubbins), marriage of, 621.
 Jonathan, marriage of, 621.
 Joseph, child born to, 605, 620; marriage of, 622.
 Mary, birth of, 605.
 Mary (Harris), marriage of, 622.
 Mercy, marriage of, 620.
 Prudence, birth of, 605; child born to, 604.
 Prudence (Merrells), marriage of, 617.
 Ruth, child born to, 620.
 Ruth (Peck), marriage of, 616.
 Ruth (Smith), marriage of, 622.
 Samuel, abutter, 41; agreement with, 42; birth of, 605; land purchased of, 41; signs as witness, 563.
 Samuel, Capt., death of, 624.
 Samuel, Jr., marriage of, 616.
 Stephen, marriage of, 622.
 Thankful, birth of, 605; death of, 625.
 Seager (Seger), Elizabeth, birth of, 581.
 Richard, child born to, 581; mill rates of, 496.

- Selden (Selding, Sillden), Widow, land sold to, 224; mill rate of, 497.
 Esther, baptism of, 582; death of, 582.
 John, death of, 582.
 Joseph, baptism of, 582.
 Mary, baptism of, 579.
 Thomas, abutter, 170, 215, 220, 236, 260, 265, 270, 324, 341, 426, 486;
 baptism of, 576; child of baptised, 576, 579, 582; death of child of,
 582; land bought of, 244; land formerly belonging to mentioned,
 269, 488; land laid out to, 565; land ordered recorded to, 270; land
 recorded to, 269, 270; lot drawn by, 552; mentioned as proprietor,
 500; proportion as proprietor, 550.
 Sequestered land, mentioned, 48.
 Sexton, Abigail (King), marriage of, 616.
 Gershome, marriage of, 616.
 Seymour (Seamer, Seamor, Seemer, Seemor, Semor, Simmor), Elizabeth,
 marriage of, 618.
 Hannah (Olmsted), marriage of, 622.
 John, abutter, 539; birth of, 600; child born to, 600, 601; ear mark of,
 631; land laid out to, 567; land recorded to, 539; marriage of, 617;
 stray taken up by, 625; witness to deed, 382.
 Jonathan, birth of, 600; child born to, 621; marriage of, 617.
 Lydia (Mason), marriage of, 617.
 Margaret, birth of, 601.
 Mary, birth of, 596, 601, 621; child born to, 621; marriage of, 605.
 Mary (Bull), marriage of, 617.
 Mary (Waters), marriage of, 621.
 Mary (Wilson), marriage of, 617.
 Milecent, birth of, 621.
 Nathaniel, birth of, 600; ear mark of, 631.
 Rachel (Allyn), marriage of, 617.
 Richard, abutter, 26, 37, 91, 111, 118, 139, 170, 176, 177, 199, 236, 339,
 403, 412, 435, 470; birth of, 601; land bought of, 25, 75, 117, 172,
 418, 453-455; land recorded to, 160; marriage of, 617; mentioned,
 172; mentioned as proprietor, 501.
 Ruth, birth of, 596; child born to, 596; death of, 624.
 Thomas, birth of, 596, 601; child born to, 596; ear mark of, 632; land
 sold to, 567; marriage of, 621; mentioned, 624; mentioned as pro-
 prietor, 499.
 Thomas, Capt., death of, 623.
 Timothy, ear mark of, 631; marriage of, 617.
 Zachary, birth of, 600.
 Zechariah, marriage of, 622.
 Shaff, Mary, marriage of, 606.
 Sheldon (Shelden, Shelding), Elizabeth (Pratt), marriage of, 616, 621.
 Isack, land confirmed by, 430; land confirmed to, 177.
 Is^a, marriage of, 616.
 John, marriage of, 621.
 Shepard (Shepherd), Serg., abutter, 291.
 Abigail, marriage of, 609.
 Bethia (Steele), marriage of, 622.
 Elizabeth (Flowers), marriage of, 622.
 Hannah, marriage of, 614.
 Jane (North), marriage of, 616.
 John, abutter, 102; agreement about land, 291; land laid out to, 567;
 land recorded to, 543.
 Joseph, ear mark of, 631; marriage of, 622.
 Joseph, Jr., ear mark of, 631.
 Samuel, marriage of, 622.
 Thomas, marriage of, 616.
 Shop, mentioned, 311, 449, 450.

- Shore, Samson, land bought of, 437, 451; land recorded to, 438, 453.
- Shurly, Robert, abutter, 228; land laid out to, 566.
- Sillevane (Silivant, Sillevant, Sullivane), Daniel, land recorded to, 452, 467.
- Elizabeth, land bought of, 525; land sold by, 486; signs deed, 486.
- Simpson, Thomas, witness to deed, 281.
- Simsbury road, mentioned, 555.
- Skinner (Scinner, Skinner), Anne, birth of, 620.
- Dorothy, death of, 623.
- Dorothy (Hosmer), marriage of, 617.
- Elizabeth (Olmsted), marriage of, 617.
- Hannah, death of, 623.
- John, abutter, 22, 37, 39, 68, 86, 128, 142, 144, 145, 168, 171, 254, 255, 331, 344, 345, 352, 353, 379, 392, 394, 398, 399, 458, 463, 473, 484; birth of, 596, 601; child born to, 596, 601; death of, 623; engages to maintain fence, 466; land bought of, 69, 117, 128; land drawn by, 493; land laid out, to, 565, 568; land recorded to, 309, 378; land sold to, 254, 460; lot drawn by, 552; marriage of, 621; mentioned as proprietor, 499; proportion as proprietor, 550; see Highway to John Skinner's.
- Joseph, birth of, 601; marriage of, 617; mentioned, 623.
- Mabel, birth of, 620.
- Mary, birth of, 596, 601; child born to, 596; land bought of, 475; marriage of, 611.
- Mary (Turner), marriage of, 621.
- Nathaniel, birth of, 601.
- Richard, birth of, 601; land bought of, 430; land formerly belonging to, 216; land recorded to, 311; land sold by mentioned, 430.
- Ruth, birth of, 620; child born to, 620.
- Ruth (Colton), marriage of, 620.
- Sarah, birth of, 601.
- Thomas, abutter, 86; birth of, 601.
- Timothy, child born to, 620; marriage of, 620.
- Smith, Mr., abutter, 515.
- Widow, mill rate of, 497.
- Arthur, abutter, 48, 153, 200, 201, 218, 219, 226, 230, 234, 238, 240, 245, 249, 260, 270, 306, 307, 323, 356, 359, 432, 476, 483; baptism of, 582; child born to, 575, 602; child of baptised, 582; land belonging to mentioned, 206, 286; land bought of, 140, 217, 270, 306, 307, 319, 323; land formerly belonging to mentioned, 319; land laid out to, 566; land of mentioned, 102; land recorded to, 247; lot drawn by, 552; mentioned as proprietor, 499; proportion as proprietor, 550.
- Benjamin, birth of, 602.
- Edward, birth of, 602.
- Elizabeth, birth of, 602; child born to, 602.
- Elizabeth (Cole), marriage of, 621.
- Elizabeth (Stanley), marriage of, 606.
- Ephraim, birth of, 601.
- Francis, land bought of, 183; land recorded to, 556.
- Giles, abutter, 10, 197, 206, 244, 257, 267, 282, 287, 336, 342, 411, 452; child of baptised, 580; deed from assigned, 261; land bought of, 10, 280, 287; land formerly belonging to, 449; land recorded to, 268; mentioned, 220; mentioned as proprietor, 501; see Highway from Giles Smith's to William Gibbons'.
- Hannah, birth of, 602.
- Jobannah, child born to, 602; marriage of, 617, 622;
- Johnna, baptism of, 580.
- Joseph, abutter, 175, 476, 525; birth of, 601, 602; child born to, 601; land bought of town by, 100; land owned by, 566; land recorded

- Smith, Joseph, continued.
 to, 100; marriage of, 609; mentioned, 621; mill rate of, 498; witness to deed, 281, 312.
 Joseph, Jr., land laid out to, 567; witness to deed, 312.
 Joseph, Sr., land laid out to, 567.
 Lydia, birth of, 601, 602; child born to, 601; death of, 601; land bought by, 101.
 Lydia (Huit), marriage of, 609.
 Martha, birth of, 602.
 Mary, birth of, 575, 602; death of, 624; marriage of, 606.
 Mary (Flowers), marriage of, 622.
 Mary (Robinson), marriage of, 622.
 Mercy, birth of, 602.
 Nathaniel, birth of, 602.
 Phebe, birth of, 602; child born to, 602.
 Phillip, marriage of, 622; mentioned, 624.
 Richard, child born to, 602; creditors of mentioned, 444; land bought by, 242; land bought of, 292; land mortgaged by, 242; land recorded to, 102; marriage of, 621; to maintain fence, 103; witness to deed, 491.
 Ruth, marriage of, 622.
 Samuel, birth and death of, 601.
 Sarah, birth of, 602; child born to, 602; marriage of, 618, 621.
 Sarah (Graves), marriage of, 617.
 Simon, birth of, 601; mill rate of, 498.
 Susannah, birth of, 602.
 William, marriage of, 606.
 Zephaniah, birth of, 602.
- Smith's shop, mentioned, 395.
- Soldiers' field, land abutting on, 84, 85, 87, 131, 327, 460; land in, 30, 33, 48, 84, 139, 151, 152, 156, 162, 164, 167, 169-173, 177, 182, 188, 193, 198, 236, 254, 286, 328, 359, 369, 405, 418, 428, 546, 557; land in mentioned, 84, 97; mentioned, 98; swamp lying against, 84; see Highway into soldiers' field, Riveret by soldiers' field.
- Soldiers' field swamp, land abutting on, 131.
- South meadow, land abutting on, 7, 17, 20, 21, 98, 101, 102, 219, 225, 238, 239, 241, 245, 248, 250, 275, 299, 321, 349, 360, 362, 414, 476; land by, 360; land in, 4, 6, 8-10, 12, 17, 19, 20, 23, 26, 27, 31, 57, 59, 61, 65, 100-102, 120, 124, 131, 132, 134, 137, 138, 175, 183, 202-205, 207, 208, 211, 215, 216, 218, 220, 222, 223, 225, 226, 228, 230-232, 237, 238, 240, 243, 245, 246, 248-251, 258, 259, 263, 272, 274, 276, 278, 279, 282, 284, 286, 288, 289, 294, 296, 298, 300, 303-305, 307-309, 316, 320, 324, 331, 340-342, 356, 359, 360, 362, 363, 367, 382, 389, 390, 400, 401, 405, 406, 416-418, 421, 426, 427, 431, 434, 441, 444, 449, 456, 461, 466, 476, 486, 487, 500, 528, 529, 533, 541-543, 556; land in mentioned, 308, 349, 363, 483; land next to, 287; mentioned, 9, 541; see Cart path down south meadow, Great pasture in south meadow, Great swamp in south meadow, Highway from George Steele's to south meadow, Highway from John Moody's into or to south meadow, Highway from mill to south meadow, Highway from old mill to south meadow, Highway from town to south meadow, Highway in, into or to south meadow, Highway into third and fourth division in south meadow, Highway north and south in south meadow, Third division in south meadow.
- South meadow third division, see Highway into third and fourth division in south meadow.
- South meadow fourth division, see Highway into third and fourth division in south meadow.
- South meadow swamp, land in, 121, 230, 433, 434, 541.

- South side, mill rates of, 496; see Divident line between north and south sides.
- Southold, mentioned, 538.
- Sparks, Dorothy, marriage of, 616.
- Speck (Spicke), Jarad, agreement signed by, 166; deed acknowledged by, 167; deed signed by, 167; land deeded to, 157; land of mentioned, 156; mentioned, 547.
- Spencer, land sold to, 381.
- Serg., lot drawn by, 552.
- Widow, abutter, 310, 312, 327, 348; land drawn for, 494; land formerly belonging to mentioned, 470; land sold by, 494.
- Abigail, marriage of, 616;
- Agnes, marriage of, 614.
- Annis, land bought of, 171.
- Benjamin, birth of, 600.
- Elizabeth, baptism of, 579.
- Grace, marriage of, 610.
- Hannah, birth of, 582; marriage of, 610, 618.
- Jarad (Garret, Gerhard, Jarrad, Jarratt), abutter, 61, 319, 409, 529, 530, 540.
- John, child born to, 600; marriage of, 621.
- Marah, birth of, 583.
- Martha, birth of, 583.
- Michael, land bought of, 311; land recorded to, 388.
- Obadiah, abutter, 321, 375, 423; acknowledges transfer of land, 321; land laid out to, 567; land received of, 321; land recorded to, 336.
- Rachel, marriage of, 590.
- Samuel, abutter, 140, 452, 547; ear mark of, 630; land recorded to, 354; land sold to, 503; lot drawn by, 552; mentioned, 140, 610, 624, 630; ownership confirmed by, 168; proportion as proprietor, 550; stray appraised by, 626.
- Sarah, child born to, 600; death of, 624.
- Sarah (Bardding), marriage of, 606.
- Sarah (Day), marriage of, 621.
- Sarah (Smith), marriage of, 621.
- Thomas, abutter, 44, 64, 82, 86, 90, 117, 118, 125, 141, 144, 176, 179, 182, 194, 196, 201, 216, 224, 244, 247, 310, 311, 320, 353, 379, 413, 430, 446, 455, 459, 482, 485, 508, 516; child born to, 582, 583; child of baptised, 579; land bought by, 326; land bought of, 48, 152, 326, 328, 352; land bought of mentioned, 154; land drawn by, 492; land formerly belonging to mentioned, 281; land received of, 85; land sold to, 84, 88, 150; marriage of, 606; mentioned, 153; mentioned as proprietor, 499; mill rates of, 495; signs as witness, 430; stray appraised by, 626; witness to deed, 430.
- Thomas, Jr., abutter, 155, 242; witness to deed, 538.
- Thomas, S., proportion as proprietor, 550.
- Thomas, Sr., abutter, 448.
- Thomas Serg., abutter, 41, 115, 324, 383, 524; acknowledges deed, 281; land bought of, 31, 40, 217, 280; land laid out to, 565; land recorded to, 152.
- William, abutter, 4, 73, 146, 153, 158, 165, 168, 172, 190, 300, 347, 349, 351, 464, 475; land belonging to mentioned, 105; land bought by, 326; land bought of, 144, 153, 326, 327; land formerly belonging to, 483; land formerly belonging to mentioned, 111; land laid out to, 564; land received of, 104, 105, 142; land recorded to, 352; land sold by, 116; land sold to, 116, 142, 152; lot drawn by, 552; mentioned, 104; mentioned as proprietor, 499; ownership confirmed by, 464; proportion as proprietor, 549.
- Springfield, mentioned, 628.

- Standish, Thomas, abutter, 371; island of mentioned, 457; land recorded to, 453; mill rate of, 498; see Thomas Standish's island.
- Stanley (Standla, Standle, Standlea, Standlie, Standly, Stanla, Stanly) abutter, 97.
- Capt., child born to, 601.
- Ens, abutter, 18, 65, 243, 480, 528, 529; land bought of, 466; to grant land, 554; to lay out land, 554.
- Lieut., abutter, 115.
- Widow, abutter, 54, 253, 350, 397, 442, 455, 468, 477; mill rates of, 495.
- Abigail, birth of, 601; marriage of, 615.
- Abigail (Bunce), marriage of, 616.
- Ann, birth of, 601.
- Anna, child born to, 596.
- Caleb, abutter, 133, 147, 245, 334, 380, 385, 392, 510, 526; attests ownership of land, 303; attests record, 488; birth of, 601; child born to, 601; deed acknowledged before, 18, 42, 147, 212, 325, 424; land bought of, 334, 335, 506, 540; land drawn by, 492; land measured and laid out by, 302, 488; land received by, 96; land sold to, 332, 367, 492; lot drawn by, 552; marriage of, 610; proportion as proprietor, 549; signs deed, 460; signs transfer of land, 506; to make a rate, 554; witness to deed, 373, 458, 531.
- Caleb, Jr., marriage of, 616; witness to deed, 325.
- Caleb, Serg., abutter, 97, 98; land bought of, 419; land laid out to, 564; land received of, 459; record of exchange of land with, 98.
- Elizabeth, birth of, 601; land sold by, 476; marriage of, 606.
- Hannah, birth of, 600, 601; death of, 600, 610.
- Hannah (Spencer), marriage of, 610.
- Isaac, birth of, 579.
- John, birth of, 578; child born to, 578; land bought of, 81, 531; land sold with consent of, 478; marriage of, 606; signs deed, 479.
- Joseph, birth of, 596; birth and death of, 600.
- Loues, birth of, 575.
- Mary, birth of, 600, 601.
- Nathaniel, abutter, 97, 98, 372, 424, 425, 503; agreement acknowledged before, 35; birth of, 596, 600; child born to, 596, 600; death of, 600; deed acknowledged before, 326, 335, 397, 425, 542; grants land, 372; land bought of, 372, 378, 502; land purchased by, 460; land received of, 96; land sold to, 519, 545; lays out land, 568; lot drawn by, 552; marriage of, 621; mentioned, 373; ownership certified by, 476; proportion as proprietor, 549; signs as witness, 544; signs transfer of land, 97; to lay out land, 551; witness to deed, 60, 373; writing signed by, 40.
- Nathaniel, Ens., land laid out to, 566; land purchased of, 344; sale acknowledged by, 344.
- Ruth, birth of, 601; marriage of, 606, 619.
- Sarah, birth of, 596, 600; child born to, 600; death of, 600; land sold by, 476, 478; signs deed, 479.
- Sarah (Boosey), marriage of, 621.
- Sarah (Scott), marriage of, 606.
- Susanna, birth and death of, 600.
- Thomas, abutter, 24, 29, 30, 36, 44, 46, 49, 51-55, 63, 67, 68, 71, 74, 77, 83, 84, 91, 95, 96, 105, 110, 114, 119, 125, 129, 133, 136, 137, 142, 146, 147, 150-154, 156, 162, 173, 180, 185-187, 189, 191, 193, 194, 199, 215, 224, 254, 256, 280, 310, 315, 316, 322, 325, 330, 332, 381, 386, 393, 409, 412, 413, 418, 430, 438, 446, 447, 464, 474, 478, 502, 512, 523; land bought of, 68, 506; land drawn by, 492; land formerly belonging to mentioned, 136; land received of, 107, 458; land recorded to, 134, 460; land sold to, 68, 136; mentioned, 426; mentioned as proprietor, 499; mill rates of, 495; record of land of, 571; to maintain fence, 138.

Stanley continued.

- Timothy, abutter, 37, 44, 48, 81, 83, 86, 96, 104, 105, 125, 135, 315, 322, 329, 332, 333, 347, 408, 523; child born to, 575, 579; land bought of, 85; land recorded to, 94; mentioned as proprietor, 499.
- Stanton, Joseph, baptism of, 578.
- Thomas, abutter, 24, 36, 37, 49, 50, 52, 79, 81, 85, 87, 95, 109, 113, 150, 151, 185, 186, 233, 236, 254, 327, 330, 331, 337, 351, 389, 465, 477; child of baptised, 578; land bought of, 31, 38, 86, 130, 394, 438; land drawn by, 492; land received of, 85; land recorded to, 328; land settled on by town, 330; land sold to, 86; mentioned as proprietor, 499; proportion as proprietor, 550; see Highway from Thomas Stanton's to centinel hill, Highway from Thomas Stanton's to meeting house, Highway from Thomas Stanton's to pound hill.
- States, land of mentioned, 305; see North Holland.
- States' land, land abutting on, 32.
- States' part, in division of land, 131.
- Stebbins (Stebben, Stebbing, Stebing, Stubbins), Dea., abutter, 504, 532; land bought of, 124, 427, 470; land sold to, 458; mortgage to satisfied, 123; ownership confirmed by, 354; land sold to, 209.
- Dea., executor, land bought of, 225.
- Dea., heirs of, abutters, 533.
- Goodman, abutter, 231; land paid for to, 264.
- E., land sold to, 6.
- Edward, abutter, 31, 53, 64, 73, 94, 96, 105, 106, 108, 110, 119, 120, 126, 148, 169, 224, 229, 301, 351, 375, 376, 428, 447, 451, 454, 473, 545, 547; agent in purchase of land, 5; agreement with, 108; attestation by, 16; his mark mentioned, 408; land belonging to mentioned, 105; land bought by, 107; land bought of, 40, 120, 147, 285, 291, 352, 353, 405, 437-439, 542; land drawn by, 493; land formerly belonging to, 403; land given by, 97, 534; land laid out to, 534; land paid for to, 405; land recorded to, 65, 103; land sold to, 7, 8, 255, 377; lot drawn by, 552; mentioned as proprietor, 499; mill rates of, 495; proportion as proprietor, 549; signs as witness, 470, 479; see Highway from Edward Stebbins' to north meadow.
- Edward, Dea., abutter, 333; land bought of, 5, 15, 209, 363, 486, 541; land delivered by, 422; land in which he resigned his right, 231; land mortgaged to, 123; land of mentioned, 531; land purchased by, 231, 372, 445; land received of, 459; land recorded to, 8; land sold by, 445; land willed by, 372.
- Hannah, marriage of, 607
- Isabell, marriage of, 621.
- Mary, marriage of, 607.
- Thomas, abutter, 393.
- Stedman, Lieut., land in possession of, 62.
- Serg., abutter, 536; to maintain fence, 536.
- Elizabeth, birth of, 600.
- John, abutter, 40, 108, 373, 380, 385, 406, 408, 436, 438, 448, 516, 527; birth of, 600; deed signed by, 61; horse of sold, 628; land bought of, 61, 373; land laid out to, 565; land recorded to, 437, 438, 536, 571; land sold to, 107, 234; lot drawn by, 552; mill rates of, 495; proportion as proprietor, 550; signs as witness, 521, 522.
- John, Lieut., abutter, 547.
- John, Serg., child born to, 600; land bought of, 92; land deeded by, 92.
- Mary, birth of, 600.
- Robert, birth of, 600.
- Samuel, birth of, 600.
- Thomas, birth of, 600; land recorded to, 571.
- Steele (Steel, Stelle), Goodman, land bought of mentioned, 510.

Steele continued.

- Mr., abutter, 108; proportion as proprietor, 549; to grant land, 554; to lay out land, 551.
- Abiel, marriage of, 618.
- Bethia, marriage of, 622; witness to deed, 487.
- Daniel, birth of, 575.
- Dorothy (Mygatt), marriage of, 617.
- Elizabeth, marriage of, 606, 623.
- George, abutter, 4, 47, 58, 117, 118, 131, 198, 207, 214, 228-230, 232, 237, 238, 240, 244, 247, 267, 274, 282, 290, 297, 298, 300, 304, 305, 340-342, 357, 362, 371, 390, 416, 419, 425-427, 432, 456, 457, 466, 482, 485; land bought of, 49, 223, 284; land of, 356; land received of, 393, 410; land recorded to, 355; mill rate of, 497; mentioned as proprietor, 500; see Highway from George Steele's, Highway from George Steele's into Indians' land, Highway from George Steele's to great swamp, Highway from George Steele's to mill, Highway from George Steele's to south meadow, Highway from George Steele's to Thomas Richards', Highway near George Steele's.
- James, abutter, 16, 66, 99, 106, 121, 202, 215, 216, 220, 228, 230, 247, 312, 341, 344, 345, 417, 426, 441, 458, 459, 466, 476, 487, 541; attestation by, 12, 16; attests gift of land, 280, 341; certifies to measuring land, 472; deposition of, 368; land bought of, 224, 234, 252, 417, 483, 487; land laid out by, 158, 472, 525, 567; land ordered recorded by, 483; land recorded to, 456; lot drawn by, 552; measurer of land, 423; mentioned, 610; mill rate of, 497; ownership certified by, 392; proportion as proprietor, 549; record attested by, 456; stray appraised by, 627; signs as witness, 8; testifies to possession of land, 526; witness to deed, 204, 220, 445, 487; see Highway from James Steele's to great swamp.
- James, Sr., abutter, 19; lays out land, 568; ownership certified by, 248.
- John, abutter, 24, 37, 47, 55, 63, 67, 76-79, 87, 88, 106, 130, 186, 189, 198, 253, 315, 330, 332, 349, 375, 377; child born to, 575; fence that did belong to, 80; land bought of, 25, 71, 80, 88, 126, 140, 330; land mortgaged to, 394, 395; land recorded to, 410; marriage of, 606; memorandum signed by, 604; mentioned, 581; mentioned as proprietor, 499; ownership confirmed by, 464; settles controversy about land, 409; signs as recorder, 361; signs as witness, 479; testimony of, 205; witness to deed, 382.
- John Jr., child born to, 577.
- John Sr., land mortgaged to, 570; land recorded to, 392.
- Jonathan, marriage of, 617.
- Jonns, abutter, 137.
- Mary, birth of, 577. marriage of, 613.
- Mary (Warner), marriage of, 606.
- Richard, land given by, 356; land sometime belonging to, 356.
- Samuel, land laid out to, 567; land received of, 529; signs as witness, 387.
- Sarah, marriage of, 610.
- Susannah, marriage of, 618.
- Susanna (Webster), marriage of, 617.
- Thomas, marriage of, 617.
- Stent, Eleazer, deed signed by, 539; land bought of, 539.
- Elizabeth, resigns interest in land, 540.
- Stenweck, Mr., horses sent to, 628.
- Still and still house, deeded, 548.
- Stocking, Bethia (Hopkins), marriage of, 608.
- George, abutter, 26, 47, 66, 71, 120, 203, 208, 214, 218, 226, 228, 230, 232, 244, 247, 258, 259, 270, 271, 284, 285, 289, 299, 319, 321, 341, 342, 355, 356, 359, 362, 363, 389, 390, 425, 433, 444, 466, 467,

Stocking, George, continued.

483; daughter of mentioned, 269, 341; land bought of, 488; land given by, 269; land given to, 341; land laid out to, 566; land received of, 363; land recorded to, 339; lot drawn by, 552; mentioned, 608; mentioned as proprietor, 499; mill rate of, 497; proportion as proprietor, 550.

Hannah, birth of, 583.

Samuel, birth of, 583; child born to, 583; marriage of, 608.

Stone, baptism of, 580.

Mr., abutter, 5-7, 24, 29, 39, 44, 51, 53, 58, 63, 67, 77, 80, 91, 94, 114, 135, 142, 146, 168, 169, 177, 179, 186, 187, 191, 198, 208, 218, 222, 224, 238, 240, 250, 252, 276, 281, 282, 300, 301, 305, 315, 343, 352, 354, 356, 362, 393, 404, 410, 433, 457, 464, 490, 504; land belonging to, 4; land belonging to mentioned, 300; land bought of, 10, 11; land sold by, 305; land drawn by, 493, 552; mentioned, 469; mill rates of, 494; proportion as proprietor, 549; see Highway adjoining Mr. Stone's land.

Mrs., abutter, 15, 60, 224.

Abigail, birth of, 581.

Elizabeth, marriage of, 605.

John, land bought of, 347; land formerly belonging to, 347; land given by, 347; late dwelling of mentioned, 347; witness to deed, 61.

Joseph, baptism of, 577.

Ledea, birth of, 579.

Samuel, abutter, 24, 109, 233, 331, 349, 350, 421, 457, 509, 513, 517, 518, 537; appointment of, 205; child born to, 579, 581; child of baptised, 577, 580; land bought of, 120, 281, 301, 330, 331, 469, 536; land formerly belonging to, 355; land given by, 347, 509; land given to, 347; land laid out to, 565; land recorded to, 348; land sometime belonging to, 47; mentioned as proprietor, 499.

Samuel, Rev., land laid out to, 536.

Sarah, marriage of, 607.

Stoughen, Keturn, marriage of, 608.

Stowe, Nathaniel, land bought of, 246; land recorded to, 121, 441.

Strays, record of, 625.

Strickland, Ephraim, land bought of, 100; land to revert to, 141;

John, land bought of, 100; land to revert to, 141.

Jonathan, land bought of, 100; land to revert to, 141.

Joseph, abutter, 313; land bought of, 100, 313, 452; land to revert to, 141.

Stubbins, see Stebbins.

Support during life, agreement for, 166.

Surveyor of lands, named, 488.

Swamp, land abutting on, 33, 137, 152, 153, 167, 169, 174, 190, 216, 313, 324, 326, 384, 387, 430, 487, 506; land in, 10, 12, 122; mentioned, 494; see Brick-kiln swamp, Dead swamp, Great swamp, Highway from cow pasture to or towards swamp, Highway from swamp to little ox pasture, Highway from swamp to little river, Highway from swamp to middle ox pasture, Highway to swamp, Podunk swamp, Potock swamp, Wet swamp.

Swamp belonging to third division, land abutting on, 203.

Swamp by forty acres, land in, 221.

Swamp by, near or next great river, land in, 11, 15, 18, 20, 201, 206, 221, 223, 232, 241, 278, 283, 289, 294, 300, 341, 349, 362, 421, 425, 434, 460, 482.

Swamp by little river, land abutting on, 169.

Swamp by or in neck of land, land abutting on, 33, 333, 352.

Swamp by river, land in, 203, 238.

Swamp east side of rocky hill brook, land abutting on, 175.

- Swamp in James Olmsted's division, land abutting on, 294.
 Swamp in townsmen's hands, land abutting on, 151.
 Swamp lots, land abutting on, 75, 92, 122, 149, 168, 189, 229, 293, 313, 314, 318, 402, 406, 470, 484-486, 491, 530-532, 534, 536-538; land abutting on rear of, 148; see Highway to swamp lots.
 Swamp on east side of great river, land in, 443.
 Swamp on east side rocky hill brook, land abutting on, 545.
 Swamp on this side rocky hill brook, land abutting on, 526.
 Swamp or meadow lots, land abutting on, 537.
 Symons, Abigail (Spencer), marriage of, 616.
 Joseph, marriage of, 616.
 Talcott (Tallcott, Taylcoat, Taylcoot, Tayllcot, Tayllcotte, Tolcot), Capt., abutter, 132, 133, 324, 430, 451, 502, 506, 512; lot drawn by, 552; proportion as proprietor, 549.
 Ens., abutter, 429. mill rates of, 495.
 Maj., abutter, 246, 504; deed acknowledged before, 508; ownership testified by, 182; to grant land, 554.
 Mr., abutter, 82, 180, 404, 454, 463, 473, 501; land belonging to mentioned, 189; land sold by, 532; land sold to, 532; mill rates of, 494.
 Mrs., death of, 623.
 Dorothy stray in custody of, 627.
 John, abutter, 5, 29, 38, 47, 51, 54, 55, 64, 71, 78-80, 88, 126, 140, 145, 179, 188, 190, 209, 253, 316, 321, 333, 337, 356, 376, 393, 394, 397, 410, 435, 437, 443, 447, 450, 463, 465, 479, 483; agreement acknowledged before, 440; agreement signed by, 127; attests record, 554; bill to be paid to, 604; deed acknowledged before, 34, 64, 112, 113, 116, 123, 124, 148, 167, 210, 242, 243, 281, 299, 366, 402, 472, 504, 525, 536, 537, 546, 563; delivery by turf and twig acknowledged before, 368; land belonging to mentioned, 72; land bought of, 27, 31, 87, 88, 91, 143, 161, 169, 191, 259, 269, 411, 435; land recorded to, 76; land sold by, 68; land sold to, 68; land sometime belonging to, 393; mentioned, 415; mentioned as proprietor, 499; ownership certified by, 23, 62, 149, 160, 164, 181, 182, 292, 319, 364, 380, 445, 530; ownership confirmed by, 527; signs as witness, 266, 361, 374, 514, 520, 560; signs transfer of land, 322; witness to deed, 354; writing signed by, 40.
 John, Capt., abutter, 147, 317; consents to purchase of land, 321; land bought of, 268, 502; land mortgaged to, 208; land recorded to, 126; rate maker, 551.
 John, Col., abutter, 424.
 John, Jr., land bought of, 100.
 John, Maj., agreement signed by, 126; consents to exchange of land, 98; deed acknowledged before, 99, 103, 387, 423, 424, 440, 503, 534; land laid out to, 565; land received from, 126; land sold to, 127.
 John, Sr., land bought of, 100.
 Joseph, mentioned, 623.
 Mary, marriage of, 608.
 Samuel, deed acknowledged before, 101, 102, 248, 457, 529, 562; horse bought of, 628; witness to deed, 529.
 Tan yard, land abutting on, 230; land given for, 116; land used for, 288.
 Taylor, Elizabeth, marriage of, 610.
 Elizabeth (Richards), marriage of, 617.
 Esther, death of, 616.
 Esther (Richards), marriage of, 616.
 Jonathan, marriage of, 617.
 Ruth, marriage of, 590.
 Stephen, marriage of, 616.
 Thomas, mentioned, 610.
 Violet (Bigelow), marriage of, 616.

- Third division, land abutting on, 240; see Highway to third and fourth division, Land belonging to third division, Swamp belonging to third division, Waste land belonging to third division.
- Third division in south meadow, see Highway into third and fourth division in south meadow.
- Third tier of lots, see Highway between second and third tier of lots.
- Thomas Standish's island, land abutting on, 487.
- Thompson (Tompson, Tomson, Tomsun), Anne (Welles), marriage of, 607.
- Beccetris, baptism of, 578.
- Thomas, abutter, 16, 345, 357; child of baptised, 578; land bought of, 137; land recorded to, 371; marriage of, 607; land sometime belonging to, 458; see Highway between Steven Hart's and Thomas Tomsun's lands:
- Thornton, Anna, marriage of, 618.
- Thomas, death of, 623.
- Three mile granted to Hartford, land abutting on end of, 264.
- Tomlins, Elizabeth, land bought of, 387.
- Thomas, mentioned, 387; relinquishes right in land, 374; to maintain fence, 373, 374.
- Tomlinson, Thomas, land recorded to, 373.
- Tomsun, see Thompson.
- Topping, Thomas, Capt., deed acknowledged before, 540.
- Town, agreement to build mill, 484; land delivered to for maintenance of latin school, 422; land forfeited to, 348; land given by, 100, 158, 177, 225, 234, 280, 291, 299, 341, 364, 375, 475, 490, 539, 542; land given by vote of, 506; land given to, 356; land granted by, 488, 543; land near, 216, 244; land on west side of, 259; land received from, 40, 144, 215, 237, 240, 257, 296, 390, 400, 414, 416; land received from by gift, 287; land settled on an owner by, 211, 305, 306, 359; land settled on an owner by inhabitants of, 323, 330, 348; land sold by, 100; see Committee of the town, Highway from town into or to commons, Highway from town into venturers' field, Highway from town over rocky hill, Highway from town over rocky hill to or towards little river, Highway from town over rocky hill west, Highway from town to cow pasture, Highway from town to end of north meadow, Highway from town to forty acres, Highway from town to great river, Highway from town to Indians' land, Highway from town to landing place, Highway from town to little river, Highway from town to mill, Highway from town to old ox pasture, Highway from town to rocky hill, Highway from town to south meadow, Highway from town to Windsor, Highway from town towards Wethersfield, Highway into little meadow from town, Land belonging to town, Land granted by town, Land received of town, Land in possession of inhabitants of town, North side of the town.
- Town book, mentioned, 500, 501, 551, 555, 556.
- Town bounds, land abutting on, 257, 416.
- Town land, land abutting on, 26, 225.
- Town measurer, mentioned, 392.
- Town meeting, record of, 554, 555.
- Town plot, land on west side of, 469.
- Town's hands, land fallen into and recovered from, 207.
- Townsend, John, death of, 623.
- Townsmen, land bought by, 323; see Swamp in townsmen's hands.
- Transportation of horses out of the colony, record of, 629.
- Treat (Treet), Mathias, horse bought of, 627.
- Richard, marriage of, 622.
- Robert, award made by mentioned, 511, 568.
- Susannah (Woodbridge), marriage of, 622.

- Trill, Thomas, land recorded to, 439; to maintain fence, 440.
- Tryan, William, witness to deed, 491.
- Tunxis, see Highway to Tunxis.
- Tunxis road, land abutting on, 553.
- Turner, Abigail, marriage of, 616.
- Ephraim, marriage of, 621; receipt given to, 528.
- Mary, death of, 625; marriage of, 621.
- Mary (Nichols), marriage of, 621.
- Twelve miles' island, deed of mentioned, 359.
- Tyler, Bethia, marriage of, 621.
- William, mentioned, 621.
- Underhill, Capt., land bought of, 131, 304.
- John, Capt., land seized by, 131, 304, 500.
- Undivided land, division of voted, 551; land abutting on, 60, 224, 235, 271, 276, 302, 488, 537; list of inhabitants having right in, 499; rule for division of, 551; see Proprietors of undivided lands.
- Upland, land abutting on, 7, 8, 11, 12, 14, 17, 24, 29, 36, 46, 48, 49, 52, 53, 55, 58, 63, 64, 67, 71, 74, 76, 82, 83, 90, 95, 96, 104, 110, 113, 119, 129, 135, 137, 142, 151, 162, 165, 179, 198, 209, 223, 226, 230, 235, 238, 241, 250, 253, 259, 263, 275, 278, 290, 293, 300, 315, 318, 320, 332, 340, 348, 360, 384, 393, 418, 422, 432, 459, 483, 506; land in, 177, 184, 189, 229; mentioned, 102, 103, 149, 293.
- Upson (Upsun), Elizabeth (Fuller), marriage of, 607.
- Thomas, abutter, 41, 143, 156, 167; land bought of, 25, 139; land formerly belonging to mentioned, 325; marriage of, 607; mentioned as proprietor, 501.
- Varlett, Mr., mill rate of, 497.
- Ventres, Elizabeth, marriage of, 608.
- Grace, marriage of, 607.
- Moses, marriage of, 607.
- Venturers' field, land abutting on, 56, 78, 82, 132, 172, 180, 193, 194, 369, 501, 502, 506; land by, 130; land in, 30, 44, 62, 63, 67, 68, 77, 84, 126, 136, 140, 315, 394, 430, 446, 477, 502, 512; land in mentioned, 126, 480; land in sold, 127; land near to, 514; see Highway east and west from west field to venturers' field, Highway from town into venturers' field, Highway from venturers' field to middle ox pasture, Highway north and south in venturers' field, Highway to venturers' field.
- Wade (Wadd), Robert, abutter, 50, 116, 163, 165, 171, 174, 352, 378, 380, 429, 508, 510; land bought of, 139, 171, 328; land drawn by, 492; land recorded to, 157; land sometime belonging to, 159; mentioned, 172; mentioned as proprietor, 501.
- Wadsworth (Wordsworth), Mr., abutter, 92, 319, 469, 504; lot drawn by, 552.
- Daniel, Rev., ear mark of, 632.
- Elisha, birth of, 599.
- Elizabeth, birth of, 575; death of, 624.
- Elizabeth (Stone), marriage of, 605.
- Hannah, marriage of, 619.
- Hepzibeth (Marsh), marriage of, 618.
- Ichabod, child born to, 599; marriage of, 618.
- John, land laid out to, 566.
- Jonathan, marriage of, 618.
- Joseph, abutter, 181; signs as witness, 35, 344.
- Joseph, Capt., mentioned, 624.
- Mary, marriage of, 613.
- Rebecca, marriage of, 613.
- Samuel, baptism of, 577.
- Sarah, child born to, 599; marriage of, 607.

Wadsworth continued.

Sarah (Smith), marriage of, 618.

Sary, baptism of, 581.

Thomas, abutter, 109, 492; mentioned, 423.

William, abutter, 29, 40, 52, 69, 73, 80, 85, 90, 106, 107, 126, 135, 138, 145, 146, 150, 170, 180, 182, 189, 255, 301, 318, 329, 331, 348, 366, 393, 394, 403, 409, 411, 412, 437-439, 463-465, 474, 477, 523, 545; child born to, 575; child of baptised, 577, 581; land bought of, 130, 256, 301, 468; land delivered to, 422; land drawn by, 493; land exchanged with, 86; land left in hands of, 525; land mortgaged to, 186; land received of, 84, 420; land recorded to, 184, 185, 421; land sold to, 331; marriage of, 605; mentioned, 422; mentioned as proprietor, 499; mill rates of, 495; proportion as proprietor, 549; signs as witness, 526; witness to deed, 465, 531; see Highway from cow pasture to William Wadsworth's swamp, Way to William Wadsworth's swamp.

Wainwright, Susannah, birth of, 620.

William, child born to, 620.

Wakeley (Wacklea, Wackly, Wakleie, Wakley, Walkeley, Walkly, Whacklea), Alice (Boosy), marriage of, 608.

Henry, abutter, 261, 277, 284, 345, 346, 378, 379, 399, 401, 429, 512; land bought of, 174, 221; land formerly occupied by mentioned, 362; mentioned as proprietor, 501; well belonging to, 417.

James, abutter, 270; land bought of, 137, 234; land received of, 294; land recorded to, 323; marriage of, 608.

Richard, mill rates of, 496.

Wakeman (Wackman), Samuel, abutter, 16-18, 57, 100, 121, 203, 207, 209, 218, 219, 229, 230, 238, 241, 262, 289, 294, 306, 321, 335, 340, 360, 401, 421, 490, 541; land belonging to mentioned, 219; land received of, 307; land recorded to, 362; land recorded to and then settled on another, 363; mentioned as proprietor, 500.

Samuel, children of, payment to be made to, 363.

Walker, Joseph, witness to deed, 508.

War, Nathaniel, abutter, 117.

Ward (Waird), Goodman, abutter, 248.

G., proportion as proprietor, 549.

Nathaniel, abutter, 4, 6, 7, 9, 10, 14, 20, 57, 71, 102, 211, 219, 228, 230, 232, 234, 238-241, 243-245, 251, 258, 263, 272, 274-276, 278, 282, 285, 287, 289, 290, 294, 298, 299, 316, 320, 342, 356, 357, 360, 406, 413, 421, 432, 434, 449, 456, 457, 488, 490, 541; attests gift of land, 280; contract to maintain fence signed by, 251; contracts to maintain fence, 431; land bought of, 5, 40, 65, 66, 215, 235, 275, 285, 288, 295, 360, 426, 445, 570; land formerly belonging to, 291; land laid out to, 405; land of mentioned, 278; land received of, 276; land received of mentioned, 298; land recorded to, 296; land sometime belonging to, 70; mentioned, 274; mentioned as proprietor, 499; mill rate of, 497; ownership confirmed by, 464; privilege in Hartford mill mentioned, 445; propriety in mill sold by, 66; rate maker, 498; signs agreement to maintain fence, 426; signs contract, 431; see Pond against Nathaniel Ward's land.

Thomas, mill rates of, 496.

Ward, see Wyard.

Ward's meadow, land in, 243.

Ward's five acres, land abutting on, 102, 278.

Warehouse, liberty granted to set up, 383.

Warner (Warnor), proportion as proprietor, 550.

Andrew, abutter, 10, 59, 65, 218, 224, 234, 235, 237, 250, 263, 273-275, 278, 291, 296, 297, 349, 356, 362, 363, 370, 405, 414, 539, 542; land belonging to, 235, 240; land belonging to mentioned, 219; land

- Warner, Andrew, continued.
 bought of, 58, 275, 276, 383, 419, 432, 490, 491, 542; land formerly belonging to, 209; land given to, 542; land mortgaged to, 58; land received of, 280; land sold by, 118, 209; land sold to, 209, 276; land sometime belonging to, 70; mentioned as proprietor, 499; mill rate of, 497; proportion as proprietor, 549; signs record, 299; testifies to ownership of land, 291.
- Andrew, Dea., land recorded to, 57.
- Andrew, Jr., mill rate of, 498.
- Ann (Norton), marriage of, 608.
- John, abutter, 31, 57, 90, 156, 165, 167, 169, 177, 178, 195, 377, 508; land bought of, 194; land drawn by, 492; land recorded to, 172; marriage of, 608; mentioned as proprietor, 501.
- Mary, marriage of, 606.
- Robert, land bought of, 448.
- Seth, abutter, 270; land sold by, 332.
- Warannocoe, land at, 548.
- Warren, land sold to, 237.
- Abigail, marriage of, 615.
- Thomas, record that his servant ran away, 630.
- William, abutter, 237, 444; land recorded to, 553; land sold to, 239; signs as witness, 262.
- William, heirs of, abutters, 302.
- Waste land, land abutting on, 11, 20, 21, 75, 103, 122, 149, 203, 292, 307, 314, 362; land in, 102, 264; measurements of, 293; mentioned, 149, 292, 402, 510.
- Waste land belonging to Hockanum third division, land in, 12.
- Waste land belonging to third division, land abutting on, 297, 306.
- Waterbury, mentioned, 609.
- Waters, Abram, death of, 624.
- Bevil, abutter, 242, 323, 431; land recorded to, 323, 543; land sold to, 391; to maintain fence, 323.
- Mary, marriage of, 621.
- Sarah, marriage of, 611.
- Thomas, mentioned, 624.
- Water course, land abutting on, 295.
- Water course falling into Hockanum river, land abutting on, 287.
- Watertown, land abutting on, 219.
- Waterus, Mehetable, marriage of, 616.
- Watery hollow, land abutting on, 441, 457.
- Watson (Wattson, Wattsun), Mr., land owned by, 565; land purchased by, 23; land sold to, 445.
- Widow, abutter, 12, 277, 421, 431; mill rate of, 498.
- Caleb, marriage of, 618; witness to deed, 273.
- Cyprian, marriage of, 623.
- Elizabeth (Steele), marriage of, 623.
- Hannah (Porter), marriage of, 618.
- John, abutter, 201, 207, 396, 414, 434, 539; ear mark of, 631; land bought of, 207; land laid out to, 565; land recorded to, 395, 539; land sold by, 396; land sold to, 565; lot drawn by, 552; marriage of, 621; proportion as proprietor, 550.
- John, Jr., marriage of, 610.
- Sarah (Steele), marriage of, 610.
- Bethia (Tyler), marriage of, 621.
- Watts (Wattes), Capt., abutter, 228.
- Serg., abutter, 428.
- Widow, abutter, 427, 466; land belonging to estate of sold, 15; land formerly belonging to, 15; land received of, 483; land recorded to, 399; land sold to, 344; mentioned, 225; mill rate of, 498.

Watts continued.

- Elizabeth (Steele), marriage of, 606.
 Ellner, marriage of, 607.
 John, land recorded to, 570.
 Richard, abutter, 106, 137, 204, 224, 231, 233, 312, 344, 357, 371, 399, 458, 459; land bought of, 471; land received by, 217; land recorded to, 345; mentioned, 399, 471; mentioned as proprietor, 501; well belonging to, 417.
 Richard, widow of, land of sold, 217.
 T., land to be recorded to, 282.
 Thomas, abutter, 28, 66, 124, 225, 227, 284, 291, 336, 341, 344, 371, 400, 416, 426, 428, 434, 509; attests gift of land, 341; attests record, 485; his sister mentioned, 428; land bought by, 428; land bought of, 215, 371, 483; land formerly belonging to mentioned, 212; land given to, 345; land in possession of, 341; land recorded to, 425; land sold to, 399; marriage of, 606; mentioned, 426; mill rate of, 497; witness to deed, 204; see Highway from Thomas Watts' to rocky hill.
 Thomas, Capt., abutter, 243; land laid out to, 566; land received by will of, 529.
 Thomas, Ens., abutter, 60; agrees about boundary line, 60.
 Thomas, "S.," land passed to, 287.
 Thomas, Serg., abutter, 5, 120, 417; attests ownership of land, 539.
 William, abutter, 343, 345, 346, 427; land formerly belonging to, 345, 346, 428, 471; land recorded to, 399; land returned to, 346; mentioned, 346; mentioned as proprietor, 501.
 Way, Mr., abutter, 64, 210, 366, 504; land sold to, 15, 448.
 Ebenezer, birth of, 603.
 Eliezer, abutter, 331; agrees about boundary line, 60; child born to, 603; land bought by, 62; land bought of, 504; land possessed by, 61; land recorded to, 60, 64.
 Eliezer, heirs of, abutters, 355.
 Lydia, land bought of, 424.
 Mary, child born to, 603.
 Sarah, marriage of, 622.
 Way to landing place, land adjoining, 240; mentioned, 237.
 Way to William Wadsworth's swamp, land abutting on, 394.
 Webb, Mr., abutter, 307.
 John, abutter, 138; child born to, 580; land bought of, 361, 437, 438, 440; land recorded to, 438.
 Mara, birth of, 580.
 Richard, abutter, 25, 26, 29, 35, 37, 55, 64, 95, 106, 117, 129, 135, 137, 141, 143, 153, 188, 189, 190, 316, 317, 339, 366, 378, 393, 401, 412, 429, 435, 478, 512; land bought of, 3, 31, 67, 446, 448; land drawn by, 493; land recorded to, 43; mentioned as proprietor, 499; proportion as proprietor, 550; signs as witness, 361.
 Webster, Lieut., lot drawn by, 552.
 Mr., abutter, 7, 9-11, 14-16, 18-20, 66, 211, 223, 232, 233, 280, 290, 293, 298, 301, 304, 307, 308, 349, 350, 362, 363, 418, 433, 456, 543; land belonging to, 11; land bought of, 276, 280; land exchanged with, 10; land received of, 307; mill rates of, 496; see Highway from Mr. Webster's to Wethersfield bounds.
 Widow, abutter, 61.
 Abiel (Steele), marriage of, 618.
 Abigail, marriage of, 622.
 Abram, birth of, 596.
 Ann, marriage of, 615.
 Benjamin, birth of, 602.
 Cyprian, marriage of, 618.
 Daniel, birth of 596; child born to, 596; death of, 625; marriage of, 618; mentioned, 625.

Webster continued.

- Daniel, 2d., birth of, 596.
 Dorcas (Hopkins), marriage of, 622.
 Elihu, birth of, 596.
 Elijah, birth of, 620.
 Elizabeth (Nichols), marriage of, 618.
 Elizabeth (Seymour), marriage of, 618.
 Ezekiel, birth of, 620; ear mark of, 630; marriage of, 619.
 Hannah (Baker), marriage of, 618.
 Jacob, marriage of, 618.
 John, abutter, 302; deed from assigned, 261; land bought of, 290, 302; land recorded to, 16; marriage of, 618; mentioned as proprietor, 499; signs as witness, 560; witness to deed, 61, 359.
 Jonathan, birth of, 602; child born to, 602; land recorded to, 528; land sold to, 529; marriage of, 622; mentioned, 610.
 Joseph, land given to, 18; marriage of, 618.
 Mary, birth of, 602, 604; child born to, 589, 604; marriage of, 610, 614.
 Mary (Bracy), marriage of, 622.
 Mary (Burnham), marriage of, 618.
 Mathew, death of, 624.
 Mehitable, birth of, 602.
 Miriam, birth of, 596; child born to, 596.
 Miriam (Kellogg), marriage of, 618.
 Moses, marriage of, 622.
 Noah, birth of, 596.
 Rebecca, birth of, 619.
 Rebecca (Gaines), marriage of, 619.
 Robert, abutter, 20, 21, 390, 391; acknowledges sale of land, 302; land bought of, 434; mentioned 624; signs as witness, 8.
 Robert, Lieut., abutter, 449; deed signed by, 391; land bought of, 120, 230, 391; land in possession of, 62; land laid out to, 566; proportion as proprietor, 549; to lay out land, 551.
 Ruth, birth of, 619.
 Samuel, land recorded to, 528; land sold to, 529.
 Sarah, marriage of, 609, 613.
 Stephen, birth of, 602; child born to, 589, 604; marriage of, 618.
 Susanah, abutter, 18; birth of, 602; deed signed by, 61; land bought by, 18; land bought of, 61, 175, 281; marriage of, 617.
 Timothy, birth of, 589.
 William, land given to, 18.
 Zephania, birth of, 596.
 Well of water, mentioned, 417.
 Wellis, Mr., abutter, 20.
 Wells (Welles), Mr., abutter, 10, 17-20, 60, 215-223, 237, 240, 263, 278, 297, 300, 304, 308, 362, 422; land belonging to, 11; land bought of, 308; land sold to, 345, 399, 517; land sold to mentioned, 364; land some-time belonging to, 350; mill rates of, 494.
 Mrs., abutter, 16, 264, 326, 334, 390, 503, 526; lot drawn by, 552.
 Ann, birth of, 594;
 Anne, marriage of, 607.
 Ebenezer, birth of, 603.
 Elisha, birth of, 594; child born to, 594; marriage of, 594.
 Elizabeth, land bought of, 424.
 Esther, birth of, 594; child born to, 594.
 Esther (Ellsworth), marriage of, 623.
 Hannah, birth of, 594, 603. land laid out to, 564; land recorded to, 16, 543.

Wells continued.

- Hannah (Pantry), marriage of, 608.
 Hugh, marriage of, 607; witness to deed, 92, 529.
 Ichabod, abutter, 461; child born to, 603; marriage of, 622; signs as surveyor, 555; stray appraised by, 626; to lay out land, 554; to run line, 555.
 John, birth of, 594.
 Jonathan, birth of, 594, 603; land received from estate of, 461.
 Joseph, land bought of, 424.
 Lemuel, birth of, 594.
 Lydia, child born to, 594.
 Lydia (Deming), marriage of, 594.
 Mary, birth of, 603.
 Mary (Ruscoe), marriage of, 607.
 Rachel (Cadwell), marriage of, 622.
 Rebecca, birth of, 594, 603.
 Robert, land mortgaged to, 457; land recorded to, 457; releases mortgage, 458.
 Ruth, birth of, 594, 603.
 Samuel, abutter, 461; acknowledges agreement, 35; agreement signed by, 35; birth of, 594, 603; child born to, 594, 603; controversy respecting dividing line settled, 34; marriage of, 622, 623.
 Sarah, birth of, 603; death of, 603; marriage of, 609.
 Sarah (Way), marriage of, 622.
 Thomas, abutter, 21, 31, 34, 422, 444, 524; agreement by mentioned, 280; agreement of about land, 521; debt to be paid by, 521; land bought of, 60, 61, 301, 357; land exchanged with, 7; land mortgaged by, 242; land received of, 390; land recorded to, 14; marriage of, 608; mentioned, 522, 608, 609; mentioned as proprietor, 499; ownership confirmed by, 354; proportion as proprietor, 549; signs agreement, 521, 522; signs agreement about land, 279.
 Thomas, Gov., abutter, 471; land given by, 471.
 Thomas, children of, land recorded to, 16.
 Thomas, heirs of, abutters, 514.
 Wells, see Wellis, Willes, Wills.
 Wellman, William, land bought of, 557.
 West, John, land sold to, 513.
 West division, land at, 326; land in, 22, 41, 93, 94, 319, 334, 397, 445, 469, 503, 504, 516; to be laid out, 554; see Highway north and south in west division.
 West division lots, land in, 281.
 West field, land abutting on, 24, 29, 30, 36, 39, 44, 46, 49, 52, 53, 55, 62, 63, 67, 74, 77, 78, 84, 90, 95, 105, 110, 114, 119, 125, 129, 136, 142, 146, 147, 150, 153, 161, 173, 180, 186, 191, 193, 199, 310, 316, 330, 332, 351, 384, 393, 464, 502; land by, 145, 463; land in, 32, 41, 56, 61, 81, 86, 109, 124, 129, 132, 152, 155, 161, 162, 167, 176, 178, 180, 192-194, 197, 198, 237, 254, 329, 338, 347, 361, 369, 373, 395, 429, 430, 439, 440, 468, 501, 502, 505, 512, 557; land in mentioned, 111, 154, 156; see Highway east and west from west field to venturers' field, Highway in west field, Highway through west field to Mr. Allyn's land.
 West India Company, land formerly belonging to, 131, 304, 500; see States.
 West lots, land in, 526.
 West river, land on west side of to be laid out, 554.
 West side of rocky hill, see Rocky hill west side.
 Westcott (West Carr), John, witness to deed, 367.
 Westley (Wesle, Weslea, Wesly, Westly, Westlye), Widow, abutter, 416, 509; land bought of, 15.
 Ann, land bought of, 344, 399.
 Ann, widow, land bought of, 417, 471.

Westley continued.

- Anna, land purchased of, 344.
 Hannah, widow, land bought of, 471.
 Richard, land bought of, 221.
 William, abutter, 39, 268, 287, 345, 357; land recorded to, 343; mentioned as proprietor, 501.
- Weston, Anna, child born to, 594.
 Anna (Thornton), marriage of, 618.
 John, birth of, 594.
 Samuel, birth of, 594; child born to, 594; marriage of, 618.
- Westover (Westvpor), Jane, marriage of, 607.
- Westwood (Westhood, Westod), Mr., abutter, 32, 108, 148, 372, 374, 404, 450, 475, 482, 490, 511, 539; land bought of, 418; land formerly belonging to mentioned, 65; land sold to, 492; land that should have been recorded to, 28; land received of, 27, 28; lot drawn by, 552; mill rates of, 494; proportion as proprietor, 349; to maintain fence, 37.
 Mr., heirs of, land abutting, 134.
 John, witness to deed, 22.
 Thomas, abutter, 28.
 William, abutter, 31, 34, 36-38, 43, 45, 47, 49, 51, 52, 63, 64, 69, 70, 77, 79-81, 87, 111, 113, 125, 128, 130, 141, 150, 169-171, 176, 186, 190, 191, 193, 198, 236, 327, 329, 331, 337, 377, 402, 420, 426-428, 447, 448, 455, 465, 473, 483, 502, 516; agreement signed by, 108; land belonging to mentioned, 72; land bought of, 62, 490; land drawn by, 494; land laid out to, 564; land of mentioned, 443; land recorded to, 28; land sold to, 337; mentioned as proprietor, 499; rate maker, 498, 499; see Highway to William Westwood's land.
 William, heirs of abutters, 121.
- Wet cove, land abutting on, 252, 457.
- Wet swamp, land abutting on, 59, 140, 274, 275, 278, 280, 285, 308, 309, 369, 476, 537; land in, 519; mentioned, 230, 362.
- Wet swamp joining to neck of land, land abutting on, 112.
- Wethersfield, land abutting on, 5, 12, 14, 99, 219, 221; land abutting on mentioned, 232; land in, 514, 515; land in mortgaged, 520; land partly in, 197; mentioned, 5, 279, 368, 452, 453, 467, 469, 538, 594, 608, 627, 628; see Highway from bridge towards Wethersfield, Highway from Hartford to Wethersfield, Highway from John Moody's to or towards Wethersfield, Highway from little river towards Wethersfield, Highway from town towards Wethersfield, Highway to or towards Wethersfield.
- Wethersfield bounds, island abutting on, 196, 453; island near, 196; land abutting on, 233, 257, 275, 276, 344, 357, 362, 392, 412, 431, 456, 457, 487, 524, 566-568; land adjoining to be laid out, 554; land by, 453; land near, 196, 452, 467; see Brook into great river at Wethersfield bounds, Highway from Farmington highway to Wethersfield bounds, Highway from Mr. Webster's to Wethersfield bounds, Highway from Samuel Benton's to Wethersfield bounds, Highway to Wethersfield bounds, Highway to Wethersfield bounds on rocky hill.
- Wethersfield highway, land abutting on, 101, 102; see Highway to or towards Wethersfield.
- Wethersfield road, land abutting on, 245.
- Wethersfield town land, land abutting on, 515.
- Wetmore (Whetmore), Thomas, land bought of, 528; land recorded to, 529.
- Whaples, Widow, abutter, 543.
 Abigail, child born to, 620, 621.
 Elizabeth, child born to, 604.
 Ephraim, land recorded to, 158.
 Joseph, birth of, 604.

- Whaples continued.
 Rebeckah, marriage of, 615.
 Thomas, abutter, 216, 251; child born to, 604; land bought of, 231;
 land recorded to, 158; mill rate of, 498; stray in custody of, 626.
 Thomas, heirs of, abutters, 99.
- Wheat, debt to be paid in, 521; price of, 486; value of, 12; value of in
 money, 522.
- Wheeler, Ann, death of, 624.
 John, child born to, 597.
 Joseph, birth of, 597.
 Mary, birth of, 597.
 Samuel, mentioned, 624.
 Sarah, birth of, 597; child born to, 597; death of, 624.
- Where the fort stood, land abutting on, 506.
- White (Whighte, Whyt), Capt., land passed over by, 476.
 Elder, abutter, 101.
 Mr., abutter, 280.
 Abigail, birth of, 605.
 Ann, birth of, 605.
 Elizabeth, birth of, 605.
 Jacob, abutter, 281, 423; birth of, 576; land recorded to, 543.
 John, abutter, 6-10, 14, 15, 20, 21, 58, 59, 65, 70, 101, 211, 223, 230, 238,
 240, 241, 243, 244, 250, 251, 258, 263, 275, 276, 278, 280, 282, 290,
 296, 297, 299, 300, 304, 340, 342, 355, 356, 360, 363, 405, 410, 417,
 419, 421, 434, 444, 449, 457, 483, 486, 487, 491, 524, 541, 542; child
 born to, 576; land belonging to, 235; land belonging to mentioned,
 219; land bought of, 6, 70, 72, 476, 524; land formerly belonging
 to, 209, 420, 476; land given by will of, 476; land laid out to, 565;
 land received of, 59, 60, 298; land recorded to, 273, 475; land sold
 by, 209; lot drawn by, 552; mentioned as proprietor, 499; mill
 rate of, 497; proportion as proprietor, 549; witness to deed, 100;
 see Pond in John White's swamp, 487.
- Martha, birth of, 605.
 Mary, marriage of, 606.
 Nathaniel, child born to, 605; deed acknowledged before, 461; land
 in possession of, 476; marriage of, 618.
 Nathaniel, Lieut., land bought of, 277; land recorded to, 475.
 Sarah, birth of, 605; child born to, 605.
 Sarah (Hinsdall), marriage of, 618.
- Whitehead, Samuel, land bought of, 128, 309.
- Whiting (Whightting, Whittin, Whitting, Whyting), witness to deed, 99.
 Mr., abutter, 4, 6, 9, 11, 14, 15, 17, 18, 27, 31, 120, 121, 201, 203, 223,
 225, 237, 240, 269, 275, 278, 289, 290, 297, 298, 300, 305, 308, 349,
 400, 427; land belonging to, 11; land bought of, 6; land confirmed
 to, 65; land exchanged with, 10; land received of, 307; land sold
 to, 65, 66, 237; lot drawn by, 552; proportion as proprietor, 549;
 propriety in mill confirmed to, 66.
- Mrs., abutter, 201.
 Anna, birth of, 602, 603; death of, 602.
 Charles, birth of, 603.
 I., mill rate of, 497.
 John, abutter, 103, 242, 444, 553; birth of, 603; certifies record, 630;
 land and personal property deeded to, 548; land bought of, 120,
 281, 405, 486; land in possession of, 445; land laid out to, 565;
 land owned by, 565; land recorded to, 65, 443, 444; land sold to,
 103, 445; proportion as proprietor, 549; signs deed, 281.
 John, 2d., birth of, 603.
 Joseph, abutter, 101, 103, 242, 444; birth of, 575; child born to, 602,
 603; land bought of, 100, 443; signs as witness, 214; witness to
 deed, 281.

Whiting continued.

- Margaret, birth of, 603.
 Mary, birth of, 603; death of, 625; marriage of, 608.
 Mary (Allyn), marriage of, 622.
 Sarah, marriage agreement regarding, 558, 560; marriage of, 610.
 Susannah, birth of, 603.
 Susanna, administratrix, land deeded to, 359.
 William, abutter, 19, 20, 279; birth of, 603; death of, 603; child born to, 575, 603; land bought of, 22, 298, 359; land purchased with, 22; land recorded to, 19; marriage of, 622; mentioned as proprietor, 499.
 William, Col., mentioned, 625.
 William, heirs of, land owned in common with, 231.
 Whitmore (Whightmore), John, baptism of, 577; child born to, 578.
 Sarah, baptism of, 582; birth of, 578.
 Sarah (Halles), marriage of, 606.
 Thomas, child of baptised, 577, 582; marriage of, 606.
 Wickham, Thomas, abutter, 514.
 Willcox (Wilcocks, Willcocks, Willcox), Widow, mill rate of, 497.
 John, abutter, 42, 138, 196, 197, 207, 221, 230, 233, 234, 256, 270, 271, 275, 290, 293, 295, 346, 361, 382, 396, 414, 453, 467, 509, 525, 536, 546, 570; binds himself to pay for land, 279; birth of, 581; buys land, 279; deed signed by, 487; land bought of, 418, 419, 426, 456, 457, 470, 487, 526; land formerly belonging to, 252, 483; land given by, 525; land mortgaged by, 12; land received of, 232; land received of mentioned, 221; land recorded to, 220; land to revert to, 526; marriage of, 607, 608; mentioned, 453, 525, 526; mentioned as proprietor, 500; mortgage by released, 279; proportion as proprietor, 550; signs deed, 526; see Highway to John Willcocks'.
 John, Jr., child born to, 579, 581; island bought by, 452; land belonging to, 420; land bought by, 421; land recorded to, 420.
 John, Sr., abutter, 421; land belonging to, 420; land bought by, 421; land bought of, 360; land recorded to, 220.
 Return (Stoughen), marriage of, 608.
 Sarah, birth of, 579; land given to, 525; land recorded to, 525.
 Sarah (Wadsworth), marriage of, 607.
 Thomas, land to revert to, 526.
 Wilderness, land abutting on, 31, 92, 109, 122, 140, 148, 168, 273, 291, 302, 370, 419, 465, 485, 486, 488, 508-510, 530, 531, 534, 536, 539.
 Willard, Josiah, birth of, 602; child born to, 602; witness to deed, 209, 210.
 Samuel, birth of, 602.
 Willes, Mr., abutter, 7, 14, 17, 19, 20; land belonging to, 11.
 George, land bought by, 10.
 Thomas, land sold to, 14.
 Willes, see also Wells, Wills, Wylls.
 Willett (Willitt), Abigail, horses sent to, 628.
 Hannah, marriage of, 611.
 Nathaniel, abutter, 102, 219, 242, 245, 275, 276, 280, 382, 390, 544; agreement to pay bill to, 544; attests boundaries, 280; certifies to measuring land, 472; consents to agreement, 556; land bought by, 363; land bought of, 92, 94, 109, 174, 216, 292, 341, 544; land in occupation of, 500; land laid out by, 296, 472; land laid out to, 565; land recorded to, 543; land settled upon, 363; land sold by, 14, 544; land sold by mentioned, 364; lot drawn by, 552; mentioned in sale of land, 362; mill rate of, 497; ownership testified by, 101; proportion as proprietor, 549; receipt signed by, 544; settles controversy about land, 409; testifies to allotment of land, 390; witness to deed, 420.

Willet continued.

- Nathaniel, administrator, land bought of, 34.
 Nathaniel, executor, confirms sale of land, 210.
 Sarah, land delivered on account of, 368.
- Williams, land sold to, 492.
 G., horse of sold, 628.
 Hannah (Hickcox), marriage of, 623.
 Hepzibah, marriage of, 613.
 Jacob, signs as witness, 184.
 James Jr., marriage of, 618.
 Jane (Westover), marriage of, 607.
 Mary, marriage of, 607.
 Samuel, marriage of, 623.
 Sarah (Judd), marriage of, 618.
 W., mill rates of, 495.
 William, abutter, 419, 436, 437, 465, 473, 484, 508, 509, 511, 516, 568;
 land bought of, 40, 132, 144, 339, 408, 441, 450, 510, 511, 527, 540;
 land deeded by, 511; land formerly belonging to, 132; land given
 to, 506; land mortgaged by, 408, 506; land purchased by, 506;
 land recorded to, 434, 505, 507; land sold to, 26, 96, 328; land
 sometime belonging to, 539; marriage of, 607; mill rates of, 496;
 witness to deed, 531.
 William, Sr., land recorded to, 568.
- Williamson, Christian, marriage of, 615.
 Martha, marriage of, 614.
 Sarah, marriage of, 615.
- Wills, Mr., abutter, 66, 304, 480.
 Mrs., abutter, 304.
- Wills, see Wells, Willes, Wyllys.
- Wilson (Willson), Mrs., land sold to, 60.
 Elizabeth, signs receipt, 528.
 Hannah, marriage of, 609.
 John, land bought of, 372, 531; land formerly belonging to men-
 tioned, 534; land laid out to, 567; land received of, 97; land sold
 to, 533; land willed to, 372; marriage of, 622; mentioned, 609.
 John, Dea., abutter, 563.
 Mary, marriage of, 617.
 Mary (Gilbert), marriage of, 622.
 Nathaniel, caution entered by, 184.
 Phineas, land confirmed by, 299.
 Stebbin, death of, 624.
- Windham, mentioned, 620.
- Windsor, land abutting on, 64, 75, 106, 163, 552; land in, 186; mentioned,
 157, 314, 457, 609; privilege granted by town of, 418; see Highway
 by Windsor bounds, Highway from Hartford to Windsor, High-
 way from town to Windsor, Highway through cow pasture towards
 Windsor, Highway to or towards Windsor, Highway to Windsor
 and neck of land, Highway to Windsor through cow pasture, Path
 to Windsor.
- Windsor bounds, land abutting on, 187, 292, 326, 327, 402, 414, 419, 450-
 453, 474, 564; land in, 404; land in mentioned, 418; lots next to,
 492; see Highway next Windsor bounds.
- Windsor highway, see Fourth division of land from Windsor highway
 westward.
- Windsor line, land abutting on, 484, 568, 569; mentioned, 535, 568.
- Winthrop, John, signs as witness, 549; testimony taken before, 205.
- Witharly, Daniel, witness to deed, 541.
- Wolcott, Mr., horse of sold, 628; land sequestered for, 48, 153.
 George, abutter, 519.

Wolcott continued.

- Henry, land purchased by, 377; land sold by, 377; mentioned, 417; money received by, 486.
- Simon, land recorded to, 556; land sold by, 557.
- Wolf pits, mentioned, 296.
- Wolf pound, land lying about, 453, 467; land near, 196, 258, 292, 364, 416, 432; mentioned, 426.
- Wolterton (Willterton, Wilterton, Winterton, Wintertum, Wintortun, Winturtun, Witterton, Wolltertum, Woolturton, Wulterton, Wyn-terton), Gregory, abutter, 8, 9, 17, 19, 21, 65, 66, 120, 121, 131, 203, 206, 208, 209, 211, 218, 221, 223, 230, 233, 237, 238, 240, 241, 245, 250, 253, 259, 273, 276, 280, 297-299, 302-304, 315, 336, 357, 359, 360, 363, 370, 389, 405, 422, 426, 487, 500, 509, 533; attestation by, 12; attests boundaries, 280; land attested by, 251; land bought of, 12, 120, 201, 238, 240, 370, 405, 466; land formerly belonging to, 34, 273; land given by, 140; land paid for to, 405; land purchased by, 445; land received of mentioned, 290; land recorded to, 65, 288; land sold by, 445; land sold to, 66, 240; land that once belonged to, 100; lot drawn by, 552; mentioned as proprietor, 500; mill rate of, 497; proportion as proprietor, 549; signs agreement, 141; stray appraised by, 625; way abutting on, 237, 240.
- Wood, Obadiah, abutter, 440; land recorded to, 75, 149; land sold to, 293; to maintain fence, 76, 149.
- Woodbridge, Susannah, marriage of, 622.
- Woodford (Wodford), land aliened to, 429.
- Sara, baptism of, 580.
- Thomas, abutter, 28, 33, 51, 69, 81, 82, 152, 161, 183, 194, 254, 285, 322, 328, 337, 378, 379, 418, 429, 465; child of baptised, 580; land bought of, 28, 118, 398, 399, 404, 429, 470; land drawn for, 494; land formerly belonging to mentioned, 132; land recorded to, 175; mentioned, 177, 430; mentioned as proprietor, 501; mill rates of, 495.
- Woodland, land abutting on, 47.
- Woods, see Highway from mill into woods, Highway from old mill into woods, Highway into woods.
- Wright, Anthony, land bought by, 383; land sold to, 377.
- George, marriage of, 622.
- Mary (Hannison), marriage of, 622.
- Sarah, marriage of, 617.
- Wrislea, see Risley.
- Wyard (Wyar, Wyatt, Wyer, Wyerd), John, land bought of, 281; land laid out to, 567.
- Robert, abutter, 323; land bought by mentioned, 323; land recorded to, 543.
- William, horses transported by, 628.
- Wyard, see Ward.
- Wyllys. (Weles, Willeyis, Willies, Willis, Willyes, Willys, Wilyes, Wilyis), Mr., abutter, 11, 12, 18, 20, 57-59, 64, 65, 175, 216, 228, 230, 237, 238, 240, 241, 268, 269, 272, 274, 278, 296, 297, 306, 307, 320, 323, 383, 421, 423, 487, 491, 492, 507, 529, 542; horse formerly belonging to, 627; land belonging to, 12, 18; land belonging to mentioned, 390; land bought by, 350; land bought by mentioned, 349; land bought of, 268, 307, 349, 396; land bought of mentioned, 323; land measured out to, 12; land of mentioned, 392, 456; land received of, 290, 307; land sold by, 305; land sold to, 305; lot drawn by, 552; mentioned, 19; mill rates of, 496; rate maker, 551; see Drift highway next to Mr. Wyllys'.
- Mrs., abutter, 197, 360, 449, 452; land bought of, 396.
- Ame, marriage of, 606.
- Esther, marriage of, 606.

Wyllys continued.

- George, aoutter, 4; death of, 623; land bought of, 360; land recorded to, 10; mentioned, 623; mentioned as proprietor, 499.
- Hezekiah, birth of, 603; death of, 623.
- Mary, executrix, confirms sale of land, 360.
- Ruth, child born to, 603; deed signed by, 492; marriage of, 593, witness to deed, 12.
- Samuel, abutter, 21, 184, 344, 431, 434; agent in purchase of land, 5; caution entered against, 12, 13; child born to, 603; death of, 623; deed acknowledged before, 60, 112; deed signed by, 431, 492; deed signed by mentioned, 185; highway purchased of, 184; land bought of, 184, 323, 431, 487, 491; land delivered to, 422; land formerly belonging to mentioned, 99; land laid out to, 565; land mortgaged to, 12; land recorded to, 18, 421; mentioned, 422; proportion as proprietor, 549; rate maker, 498. signs as witness, 561.
- Wyllys, see Wellis, Willes, Wills.
- Yela, Yele, Yely, see Ely.
- Young, Capt., horse bought of, 628.







F
91
C7
v.14

Connecticut Historical Society,
Hartford
Collections

PLEASE DO NOT REMOVE
CARDS OR SLIPS FROM THIS POCKET

UNIVERSITY OF TORONTO LIBRARY
