

1966.X-356.021

BOOK-BINDERS **BLANK-BOOK MANUFACTURERS** **PAPER-RULERS**

No. 2654

By sending the number of this book
you may have a duplicate made.

MAIL BINDERY.
TELEPHONE No. 7. MAIN STREET, STOCKTON.

PRINTERS AND PUBLISHERS



Calaveras ROAD DISTRICT.



Independent SCHOOL DISTRICT.

O'Neal ROAD DISTRICT.

Tulare ROAD DISTRICT. Fairchild SCHOOL DISTRICT.

Castoria ROAD DISTRICT.



Chartville SCHOOL DISTRICT.

Mt Carmel SCHOOL DISTRICT.

Collegville SCHOOL DISTRICT.

Weber SCHOOL DISTRICT.

O'Neal ROAD DISTRICT.

Part 211a. Tract See 36-277

M. L. O'Neil 45-1600

Part 1910a. Tract See 60 W.G.

Part 211a. Tract See 36-277

Shady Grove SCHOOL DISTRICT.

Home SCHOOL DISTRICT.

Farmington ROAD DISTRICT.

Dent ROAD DISTRICT.

Whealland SCHOOL DISTRICT.

For valuation



66.80
62.25
60.62
57.35
54.94
52.72
50.73
48.88
47.23
45.61
44.07
42.44
40.87
39.27
37.71
36.14
34.59
33.07
31.57
30.07
28.57
27.07
25.57
24.07
22.57
21.07
19.57
18.07
16.57
15.07
13.57
12.07
10.57
9.07
7.57
6.07
4.57
3.07
1.57

37.83 39.45 39.13 38.72 38.40 37.97 37.54 37.11 36.84 36.46 36.01 35.57 35.14 34.69 34.24 33.75 33.29 32.82 32.45 31.98 31.57 31.15

406 316 631 154 153 470 315

Mrs. E. M. Smyth 3908 L. W. A. Funch 555.53 500 M. Brennan 1109.50 R. R. Reichenstein 1102 Mrs. L. W. Lambert 1408 R. R. Reichenstein 2424 A. W. Farlan 2016 320 2048

W. T. Hewitt 3115 A. Sanguinetti 356 864 J. J. Dravis 1152 250 Mrs. L. W. Lambert 1408 R. R. Reichenstein 306 2424 A. W. Farlan 2016 320 2048

W. T. Hewitt 3399 5000 P. C. Sargent 2564 600 Brockley Dillon 4608 Mrs. L. W. Lambert 1440 250 576 160 M. J. Morrow 1728 200 H. D. Dillard 2304 400 E. M. Dravis 1152 50 Balfour Guthrie Inc Co 3456 2000 100 200

W. T. Hewitt 74140 1/3 Alex. S. Dravis 2445 500 1/3 J. J. Dravis 6992 1250 1/3 A. W. Rhodes 2445-500 1/3 J. J. Dravis 2445-500 Mrs. A. C. White 4492 300 7-40 16 J. M. Groves 5664 1000 L. W. A. Funch 2124 7052 450 N. S. Harold 1079 1408 1152 200 Margaretta Meyer 2304 250

W. T. Hewitt 7572 500 19 M. L. Dravis 584 500 20 Mary L. Dravis 3328 1100 3328 21 J. N. Benton 4100 22 R. Patterson 3128 200 23 J. C. Groves 1536 1728 Mrs. M. J. Heath 320-50 Mrs. M. Dillon 320-50 24 T. J. Brooke 1928

M. L. Hewitt 3694 160 E. M. Dravis 3328 60 25 M. L. Dravis 1244 250 26 J. C. Groves 3200 500 T. J. Brooke 2816

G. M. Dravis 3581 160 A. W. Harold 3200 2128 421 27 Mary C. Dravis 421 276 28 J. N. Benton 1536 1536 R. Patterson 1536 1984 T. J. Brooke 6320

Mary S. Rogers 160 Helena Sutherland 3884 900 A. W. Harold 4608 1000 29 Mrs. R. J. Chalmers 5760 400 30 Mrs. M. P. Blythe 5760 1200 31 A. M. Harold 6360 2000 32 J. R. Owen 3072 286 33 R. Patterson 1536 2048 1984 T. J. Brooke 260 250 260 25 T. J. Brooke 398 586 2500 160 3648 7200

Helena Sutherland 310 310 A. W. Harold 4608 1000 32 Mrs. R. J. Chalmers 5760 400 33 Mrs. M. P. Blythe 5760 1200 34 Mrs. A. A. Kimmel 5616 300 1000 35 J. R. Owen 2746 1600 36 J. C. Groves 1536 1984 T. J. Brooke 260 250 260 25 T. J. Brooke 398 586 2500 160 3648 7200

Stocking Savings & Loan 1170 350 37 Seth Thomas 2044 200 38 A. M. Henry 2304 36



Calaveras ROAD DISTRICT.

O'Neal ROAD DISTRICT.

Dunbar SCHOOL DISTRICT.



Elkhorn SCHOOL DISTRICT.

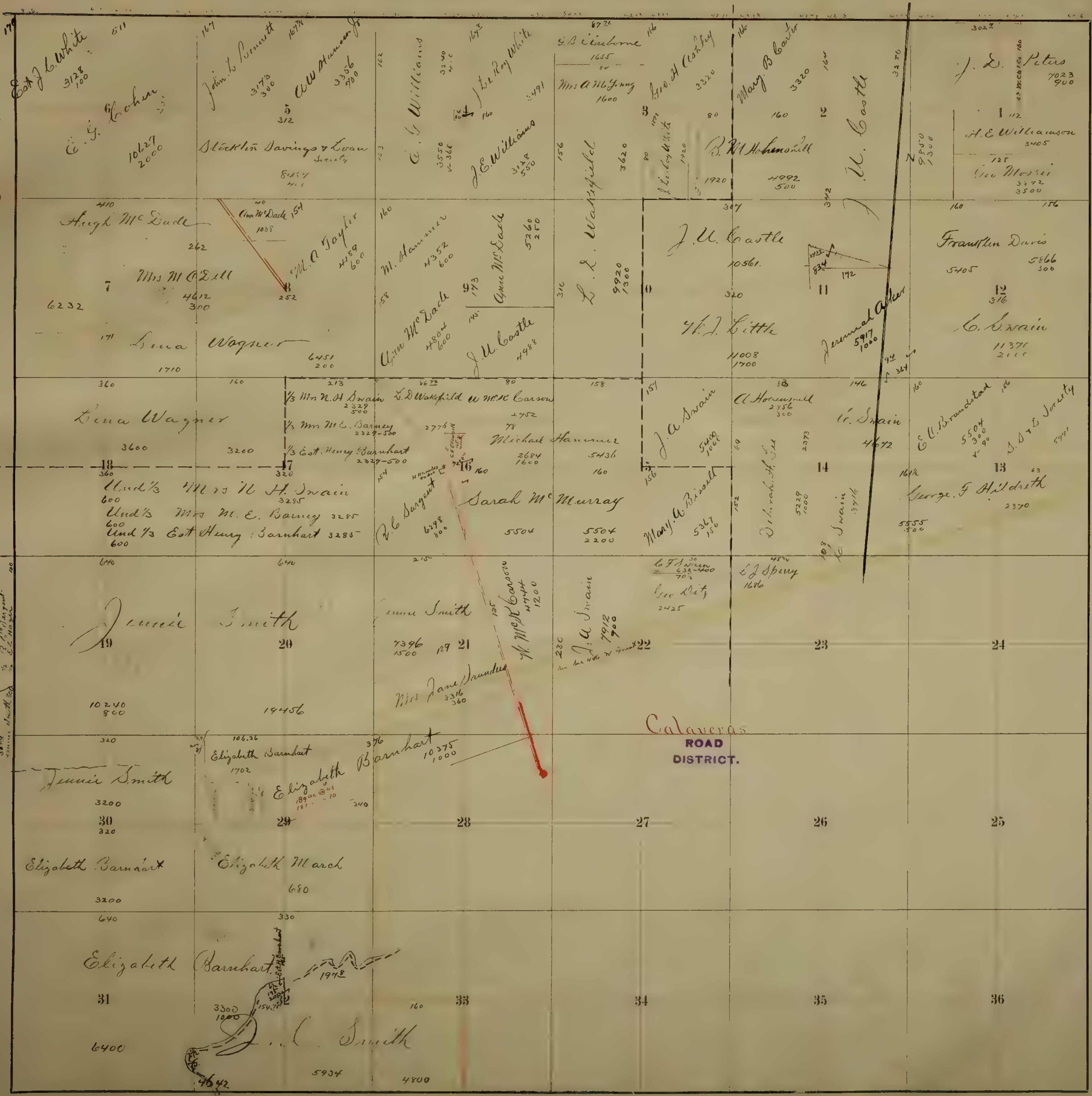
Calaveras ROAD DISTRICT.

Peterson. SCHOOL DISTRICT.

O'Neal ROAD DISTRICT.

Peterson. SCHOOL DISTRICT.

9412



Elkhorn SCHOOL DISTRICT

Davis SCHOOL DISTRICT

*...
SOLD FOR TAXES, 1915

Lincoln SCHOOL DISTRICT

Calaveras ROAD DISTRICT

Calaveras SCHOOL DISTRICT.

Davis SCHOOL DISTRICT.

Madison SCHOOL DISTRICT.

Calaveras ROAD DISTRICT.

Delphi SCHOOL DISTRICT.

Glenwood SCHOOL DISTRICT.

Chartville SCHOOL DISTRICT.

O'Neal ROAD DISTRICT.



Madison SCHOOL DISTRICT.

Moore SCHOOL DISTRICT.

Linden SCHOOL DISTRICT.



Bellota SCHOOL DISTRICT.

Linden ROAD DISTRICT.

Everett SCHOOL DISTRICT.

SOLD FOR TAXES, 1998

Delphi SCHOOL DISTRICT.

Chartville SCHOOL DISTRICT.

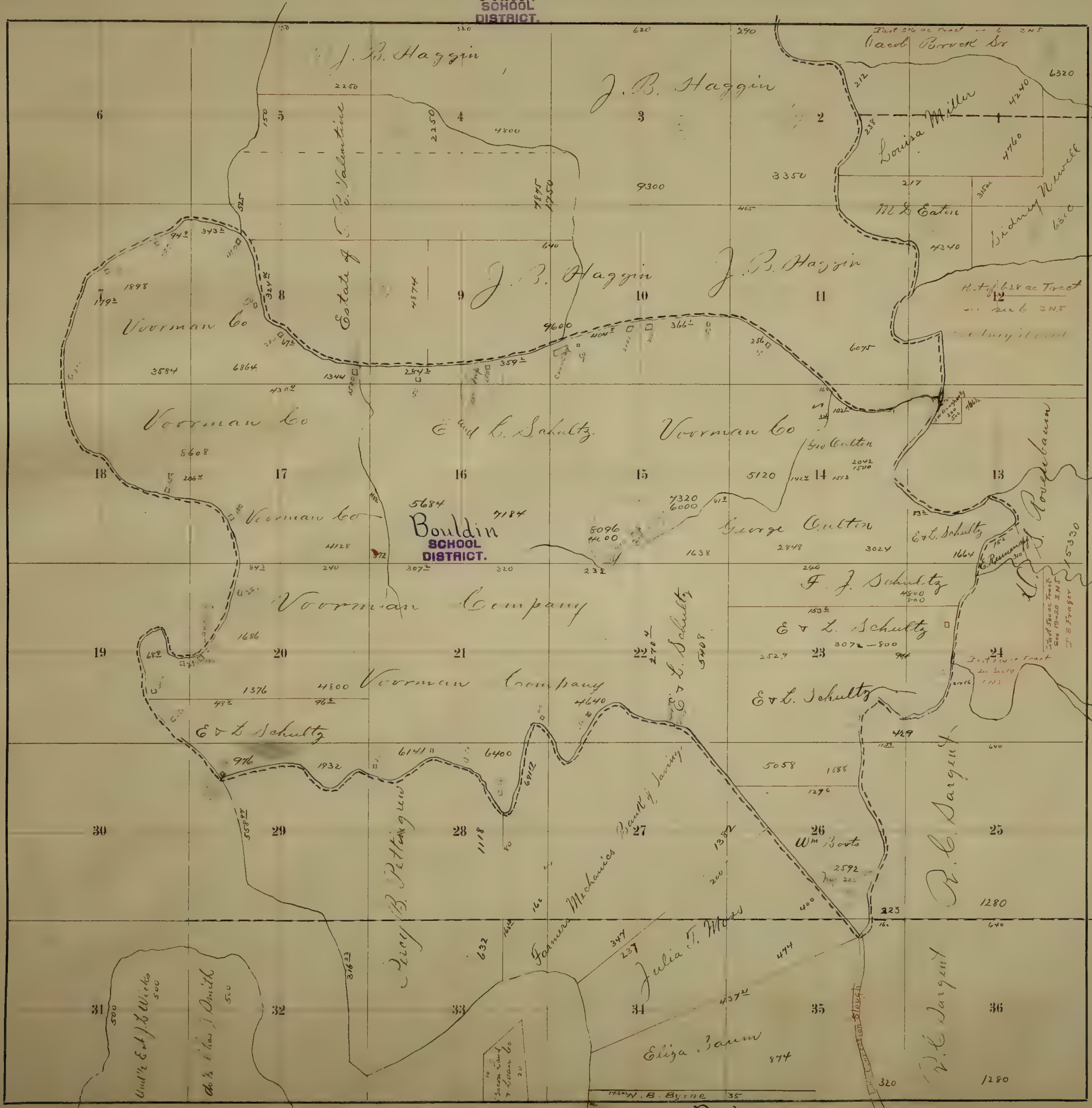
Staten
SCHOOL
DISTRICT.

Turner
SCHOOL
DISTRICT.

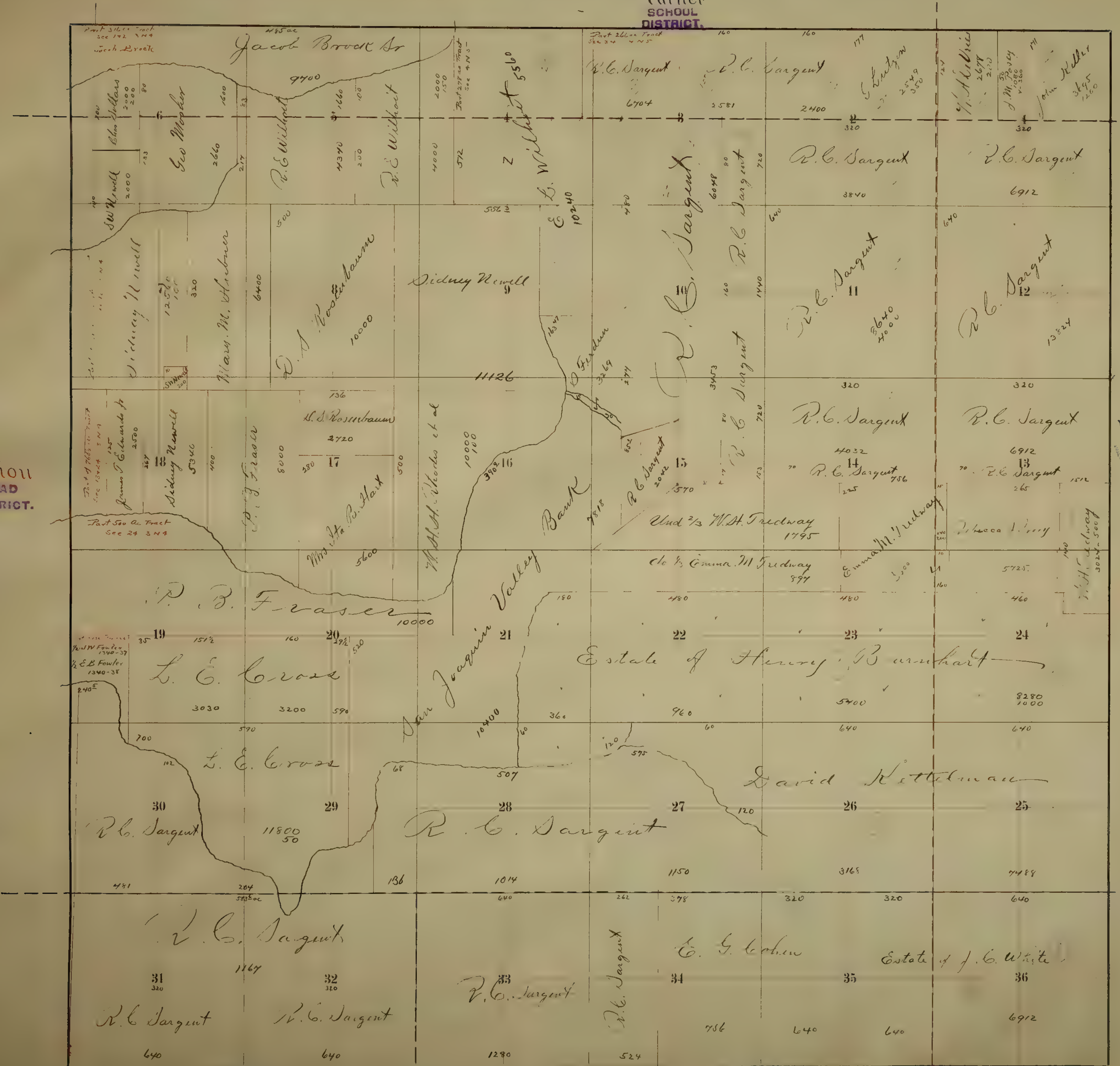
LaFayette
SCHDL
DISTRICT.

Union
ROAD
DISTRICT.

Dunbar
SCHOOL
DISTRICT.



Turner
SCHOOL
DISTRICT.



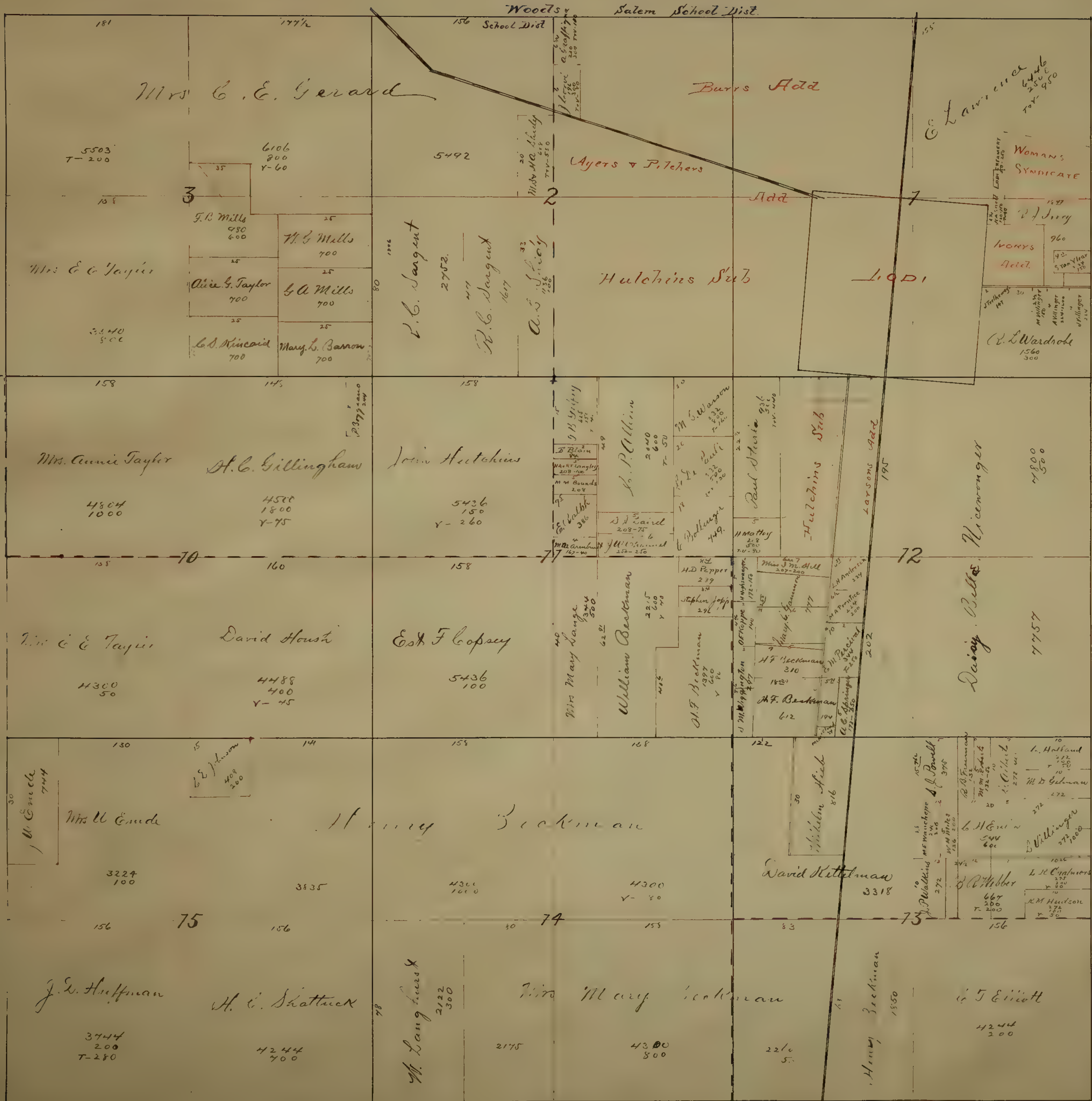
Union
ROAD
DISTRICT.

Lafayette
SCHOOL
DISTRICT.

Elkhorn
ROAD
DISTRICT.

Dunbar
SCHOOL
DISTRICT.

Elkhorn



Elkhorn Road Dist

Salem School Dist

Live Oak School Dist.

Lafayette School Dist

Henderson School Dist

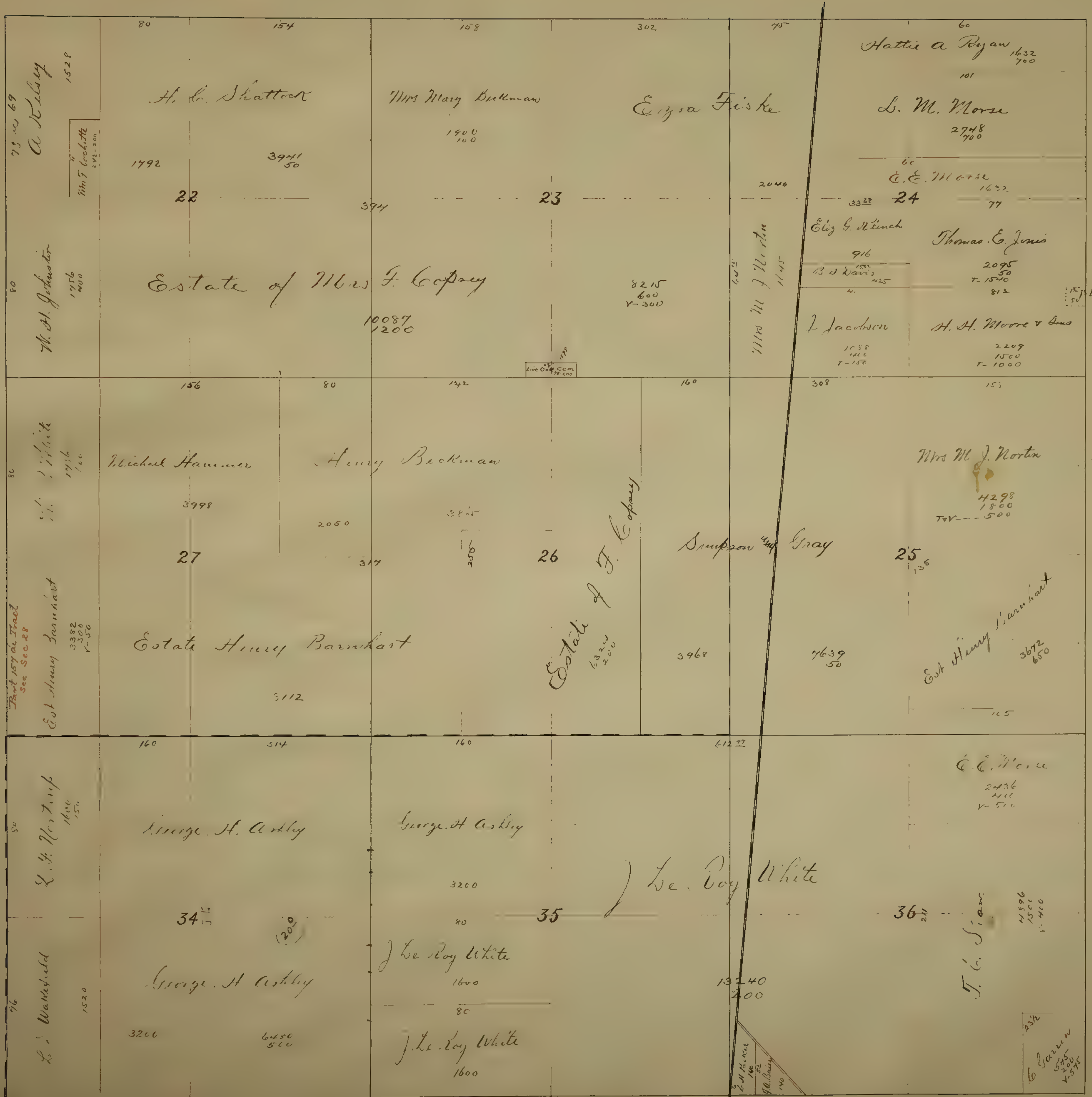
| | | | | | | | |
|---|--|--|---|---|---|--|---|
| <p>320</p> <p>David of 480 ac Tract Sec 18</p> <p>W. H. Freidway 644</p> <p>V. Freidway 736 750</p> | <p>320</p> <p>David Nettelman 5832 600</p> | <p>320</p> <p>Emma Jones & A. B. Holmberg 4416 300</p> | <p>320</p> <p>W. S. Allison 1436 300</p> | <p>320</p> <p>J. W. Fowler 6301 400</p> | <p>320</p> <p>Edward Turp 1560 1300 1580</p> | <p>320</p> <p>W. H. Johnston 1860</p> | <p>320</p> <p>A. Wiley 1965 350</p> |
| <p>320</p> <p>Geo. L. Fred W & D. H. Nettelman 4428.</p> | <p>320</p> <p>Security Savings Bank 5173 500</p> | <p>320</p> <p>A. J. Allison et al 1258 7-50</p> | <p>320</p> <p>C. E. Morris 2944 100</p> | <p>320</p> <p>Geo. W. Skye 3072 100</p> | <p>320</p> <p>Geo. W. Skye 2900 100</p> | <p>320</p> <p>Est J. L. White 6144 200</p> | <p>320</p> <p>Est J. L. White 2668</p> |
| <p>320</p> <p>Thomas F. Waller 4668 450</p> | <p>320</p> <p>Est J. L. White 5632 450</p> | <p>320</p> <p>Est J. L. White 6144 1000</p> | <p>320</p> <p>Joseph Spenser 5452 300</p> | <p>320</p> <p>A. W. Hansons Jr 1600 100</p> | <p>320</p> <p>Baltus Guthrie Investment Co 7920 500</p> | <p>320</p> <p>D. F. Neathrope 1560</p> | <p>320</p> <p>L. K. Wansford 1520</p> |

Elkhorn School Dist.

Henderson School Dist

Elkhorn Road Dist

Live Oak School Dist



75 W 69

A. Kellogg 1528

W. H. Johnston 1916 400

80

W. J. White 1916 100

Part 107 in Part Sec. 28

Est. Henry Barnhart 3382 500 1-50

80

L. B. Norrup 1600 150

76

L. S. Watersfield 1520

Mrs F. Grubbe 243-200

line 0.25' 0.25' 0.25' 0.25' 0.25'

W. M. J. Martin 645 1145

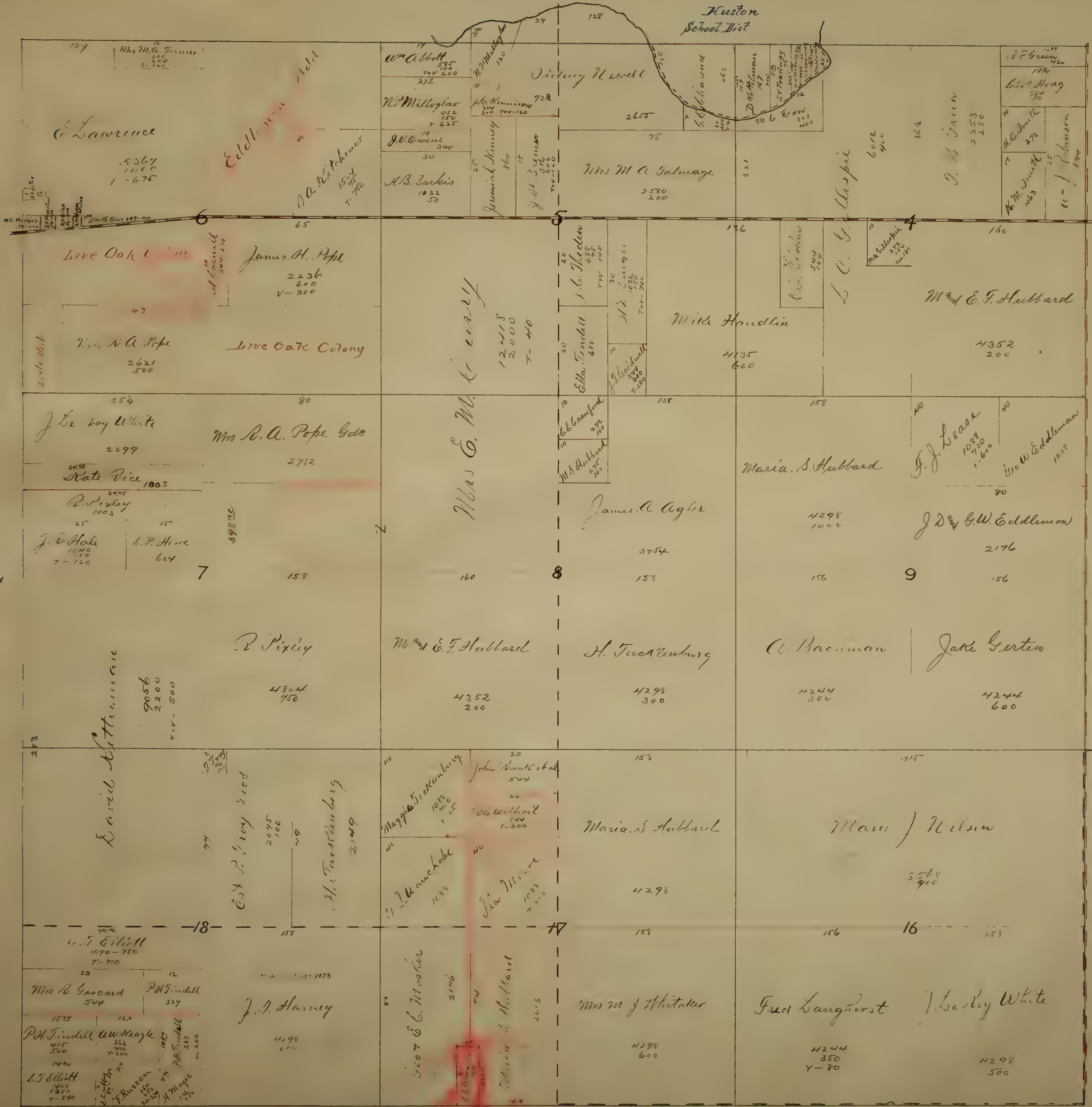
Baptist Church 175 50

W. H. Norrup 140 140 W. B. Siam 140

to Calum 324 575 250 4595

3 North 7 East.

Huston School Dist



Saltern School Dist

Elkhorn Road Dist

Alpine School Dist.

Live Oak School Dist

3 North 7 East.

Alpine School Dist.

Rockford School Dist.

Blount Road Dist.

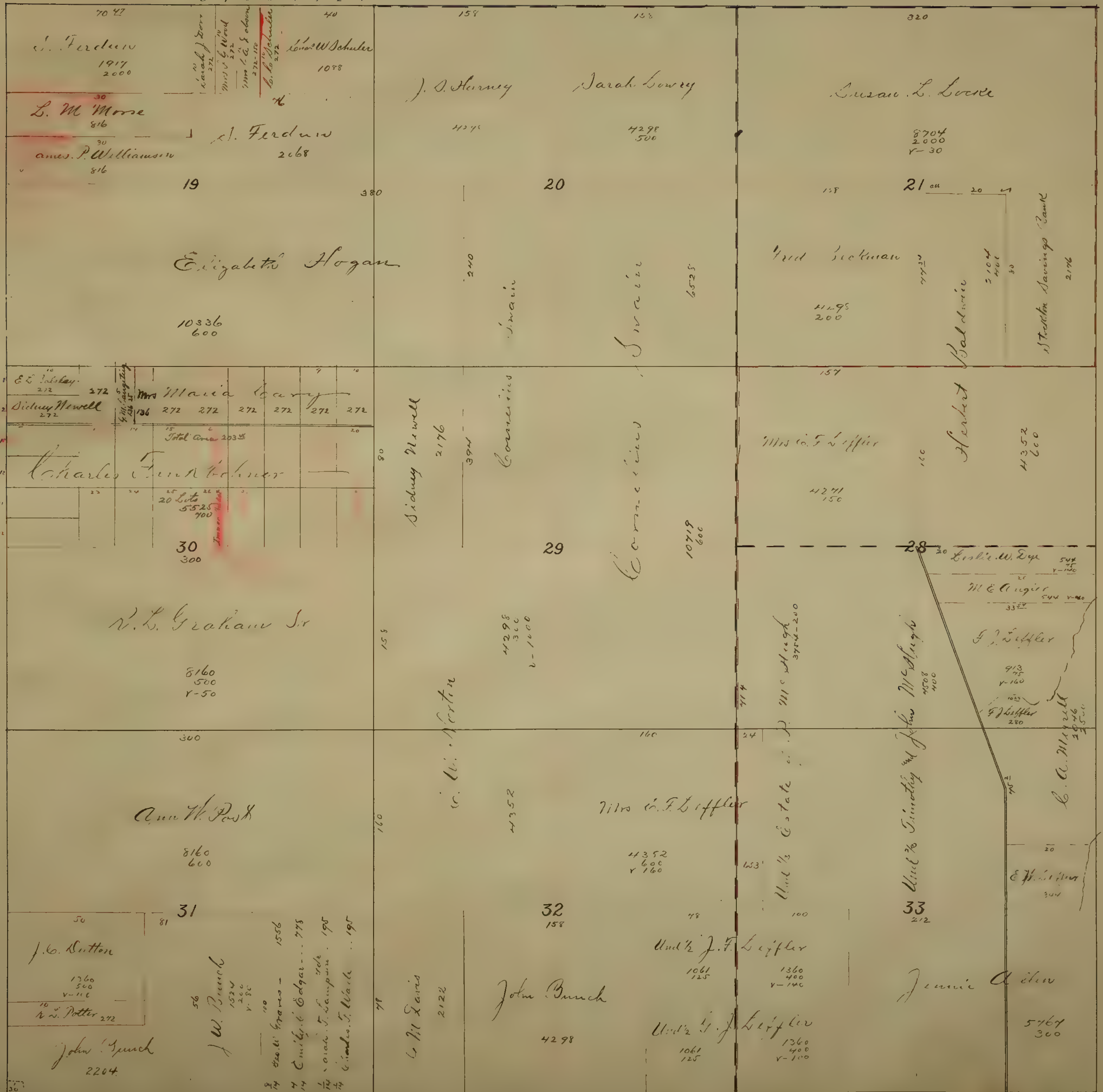
Grant School Dist.

| | | | | | |
|--|---------------------------------------|-----------------------------------|---|----------------------------------|---------------------------------|
| 175 | 175 | 181 | 184 | 105 | |
| T. J. Pope 44760 800 | Wm M & Sargent 3920 300 | Samuel T. Theway 4200 100 | Julia M. Cate 3386 150 | Mrs Hannah Hurdle 1512 150 | |
| 151 | 153 | 156 | 2 | 223 | |
| W. G. Green 4295 400 | Felix Fisher 4295 600 | Mrs Emma Sheridan 3120 200 | Stockton Savings & Loan Society 3840 | Michael Farley 3747 800 | J. S. Hurdle 2268 185 |
| 20 | 138 | | 240 | 156 | |
| Geo. W. Erdleman 2176 50 | Jas. E. Thompson 3754 500 | John T. Theway JB 4352 2500 | Stockton Savings & Loan Society | Charles A. Bacon 2496 600 | Mary Jannet 2658 200 |
| 158 | 10 | 158 | 11 | 160 | 12 |
| W. H. Beckman 2176 200 | L. A. Bradford 544 | John T. Theway Jo 4352 | John T. Theway Jo 1344 | Mrs E. F. Hubbard 2560 100 | Stockton Savings Bank 2560 |
| 60 | 131 | 80 | 230 | 160 | 160 |
| L. Villingen 1622 650 | J. H. R. Pope 3563 500 | Julia M. Pope 2176 | James Jory 2406 | L. W. Elliott 2560 150 | Stockton Savings Bank 2560 |
| 50 | 15 | 160 | 14 | 160 | 13 |
| B. P. Baird 2176 1000 777-350 | | | James Jory 1600 | | |
| 156 1/2 | 160 | 80 | 14 | 160 | 13 |
| Est G. S. Locke 4256 500 | F. H. and A. J. Turner 3712 200 | Geo. P. Theway 1248 400 | James Jory 2688 400 | Stockton Savings Bank 2560 | C. H. Cunningham 2486 100 |

Mrs M. C. ...
275
150
Mrs M. C. ...
277

SOLD FOR TAXES, 1896

SOLD FOR TAXES, 1879



Elkhorn Road Dist

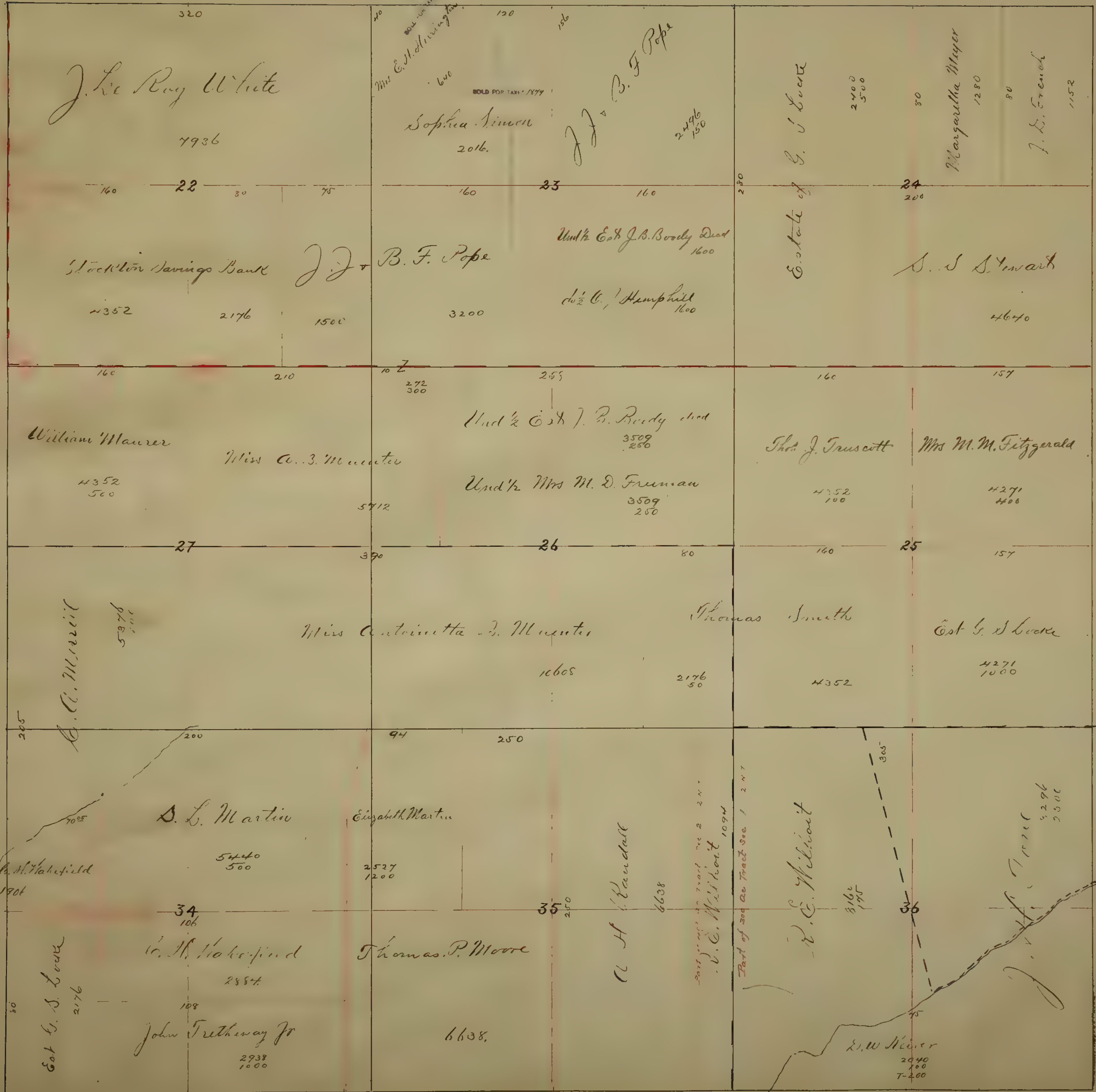
Live Oak School Dist.

Harmony Grove School Dist

Cataveras Road Dist

Cataveras School Dist

3 North 7 East.



Elliott Road Dist

Havomany Grove School Dist

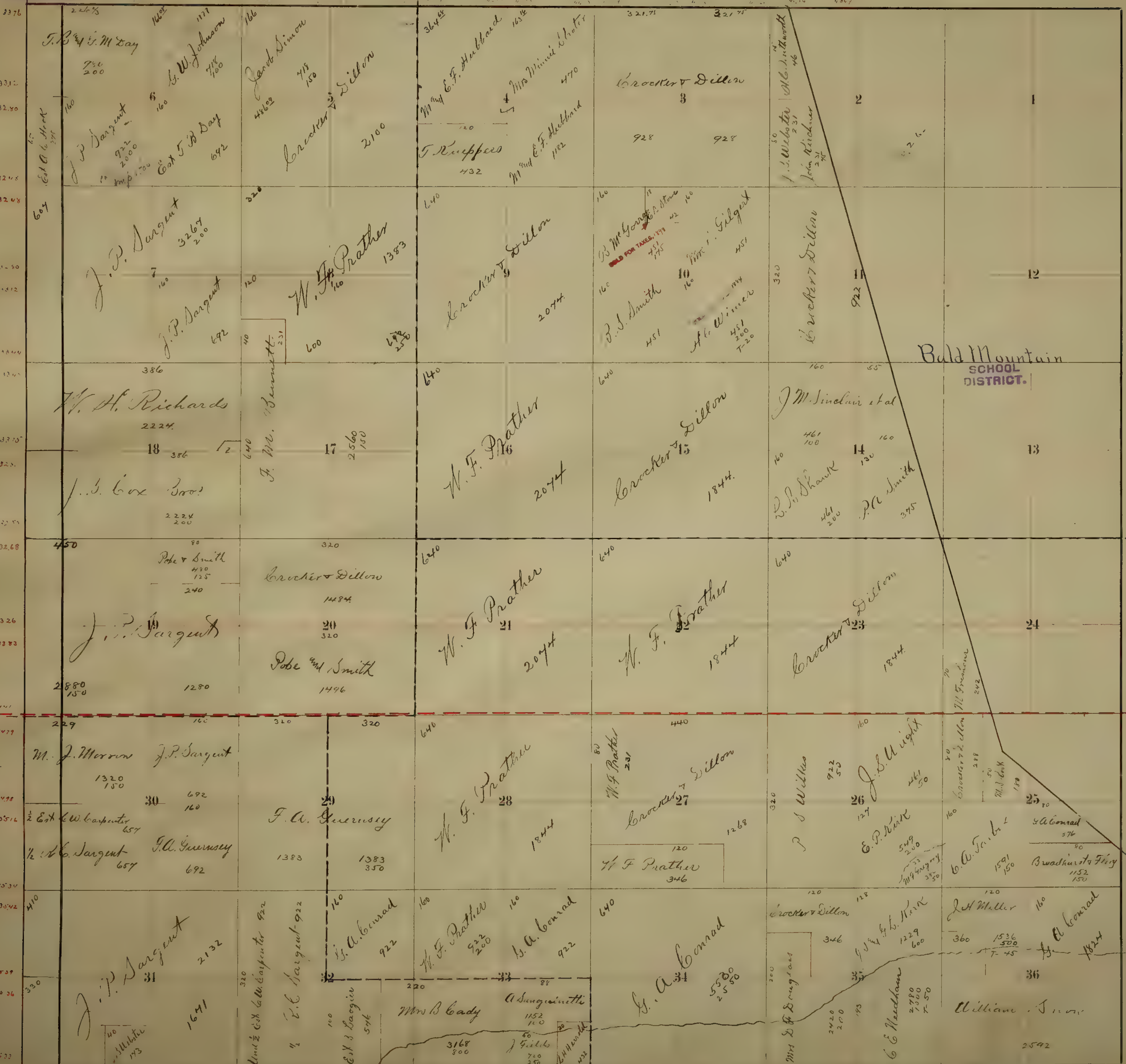
Cataveras Road Dist

Cataveras School Dist

Moore School Dist

Madison School Dist

Brandt SCHOOL DISTRICT.



Bald Mountain SCHOOL DISTRICT.

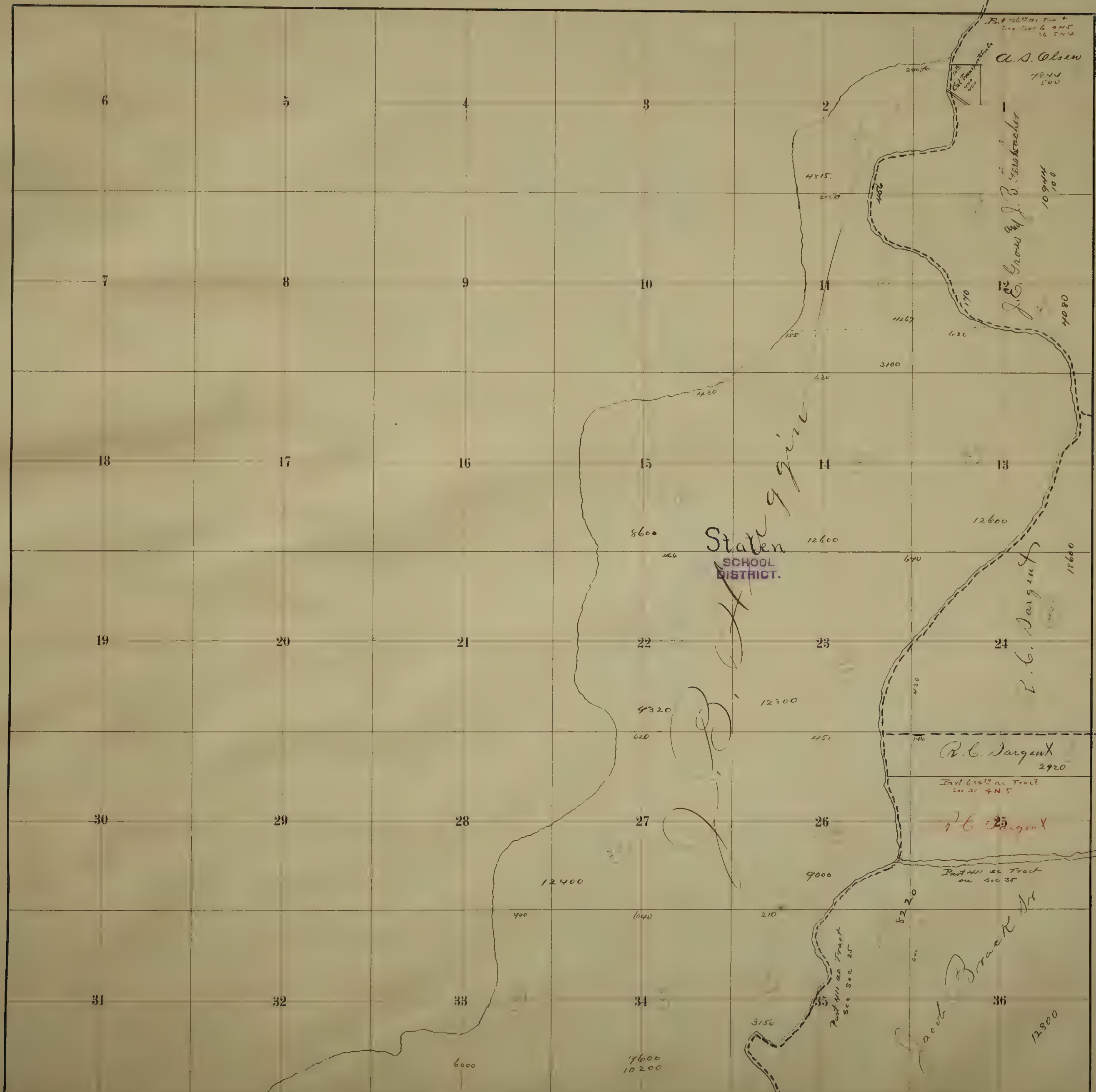
Elliott ROAD DISTRICT.

Bellota ROAD DISTRICT.

Bellota SCHOOL DISTRICT.

Dougllass SCHOOL DISTRICT.

Brandt SCHOOL DISTRICT.



New Hope
SCHOOL
DISTRICT.



Liberty
ROAD
DISTRICT.

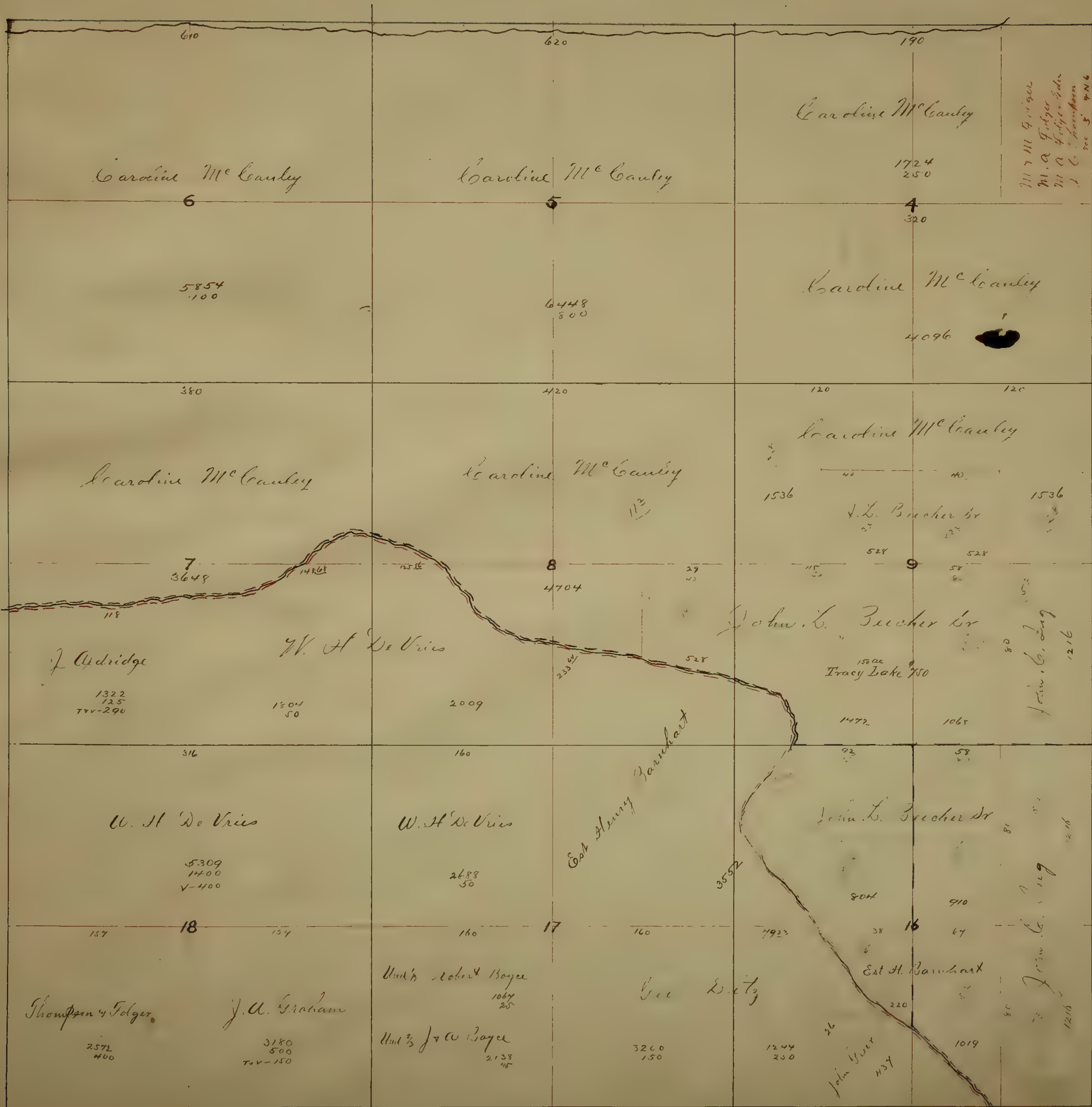
Liberty
SCHOOL
DISTRICT.

Mokelumne
SCHOOL
DISTRICT.

Union
ROAD
DISTRICT.

Elkhorn
ROAD
DISTRICT.

Turner
SCHOOL
DISTRICT.



1117 M. F. 1902
 M. A. Folger
 M. A. Folger
 J. C. Barnhart
 sec 3 4 N 6

Liberty School Dist

Liberty Road Dist

Elkhorn Road Dist

Franklin School Dist.

Woods School Dist.

4 North 6 East

| | | | | | | | |
|---|--|--|--|---|--|---|--|
| <p>Part of survey: See 4 N. 6. $\frac{3}{4}$ M & M. Folger 19th ac --- 187 $\frac{1}{4}$ Mary. A. Folger 67th ac 652 $\frac{3}{4}$ " " " John 29th ac 280 $\frac{1}{2}$ John C. Thompson 11th ac --- 1118 <i>Part 189th Loc Tract See 34 5 N. 6</i> <i>Part of 181st Loc Tract See 34 5 N. 6</i></p> | | <p>160 L. J. Young 1492 400</p> | | <p>160 E. M. Jier 2330 156 C. Stephens 160 G. C. Adams 396</p> | | <p>160 Est B A Woodson 2147 400</p> | |
| <p>3 416 Caroline McCauley 5325 2000</p> | | <p>2 160 L. D. Wakefield 1792</p> | | <p>160 S. S. & L. Society 1792</p> | | <p>160 John Driscoll 2048 800</p> | |
| <p>30 Caroline McCauley 1024 240 T. J. Holmes 2688 400</p> | | <p>231 P. Connolly 2772 225</p> | | <p>160 Sacramento Bank 1792 150</p> | | <p>240 S. S. & L. Society 3072 700</p> | |
| <p>80 John C. Long 1216 10 Und $\frac{3}{4}$ M. A. & M. E. Folger 24th ac --- 373 do $\frac{3}{4}$ Mary. A. Folger --- 93th ac 1309 do $\frac{3}{4}$ Mary. A. Folger John 40th ac --- 560 do $\frac{1}{2}$ John C. Thompson 19th ac 2239</p> | | <p>11 234 Victor Jahant 3554</p> | | <p>160 Mrs M. A. Keen 2432 100</p> | | <p>160 J. A. Jahant 2944</p> | |
| <p>80 John C. Long 1216 240 Thompson & Folger 4416 300</p> | | <p>234 Victor Jahant 4680 250</p> | | <p>160 R. C. Sargent 3200 1800</p> | | <p>160 W. V. Pearson 3200 800</p> | |
| <p>160 15 Est. H. Bamhart 2432</p> | | <p>14 60 Victor Jahant 1392</p> | | <p>160 J. F. Jahant 3712 2500</p> | | <p>160 S. S. Lawless 3712</p> | |

Liberty School Dist

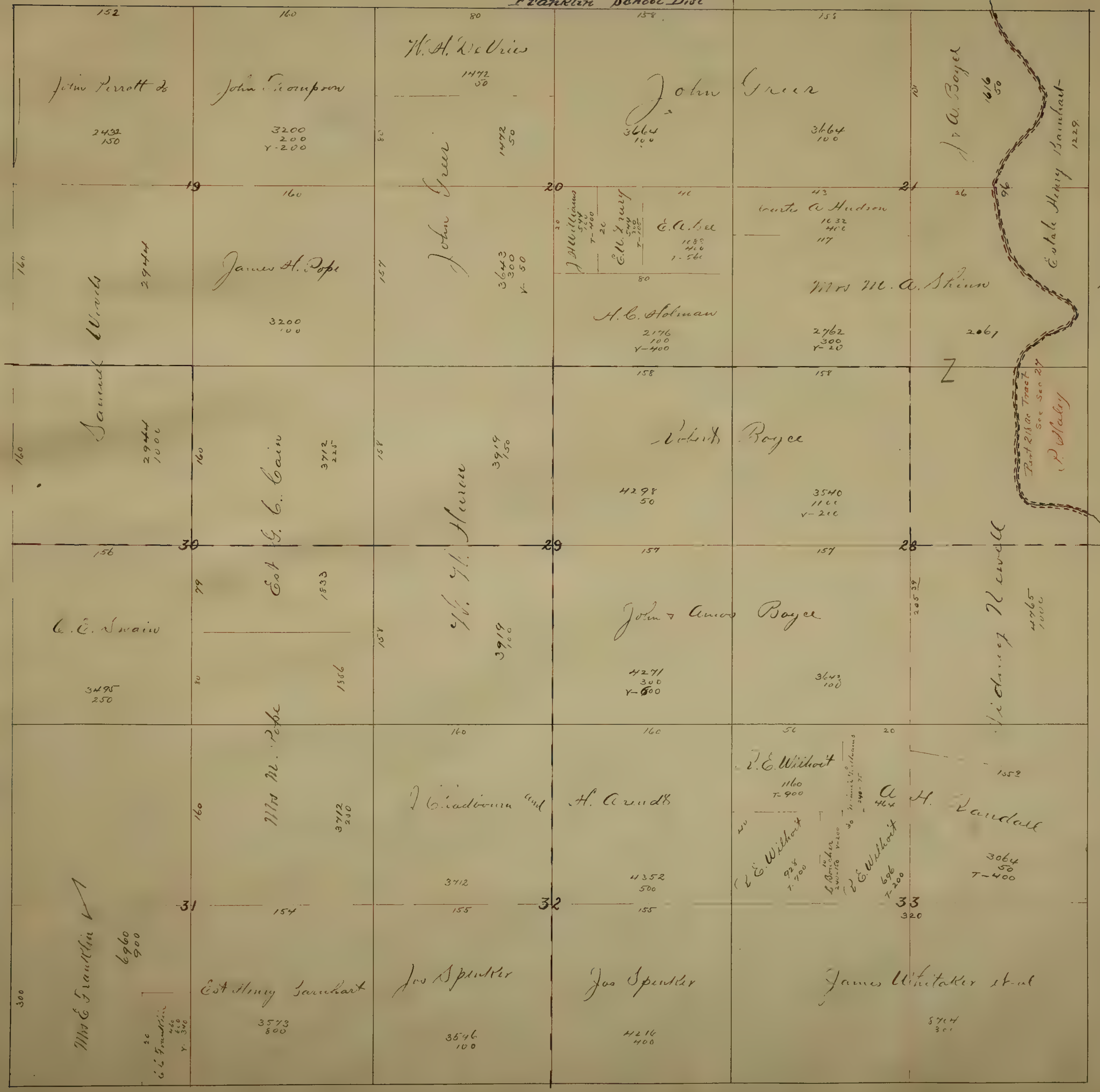
Liberty Road Dist

Houston School Dist

Woods School Dist

4 North 6 East.

Franklin School Dist



Elk Horn Road Dist

Mokenawase School Dist

Turner School Dist

Liberty Road Dist

Woods School Dist

Woods School Dist

Part 21st Tract See Sec 27 P. Maloy

4 North 6 East

Milled in 1898.



Woods School Dist

Liberty Road Dist

Houston School Dist

Elkhorn Road Dist

Salem School Dist

Part 218 ac Tract See Sec 28

388 256

12982

12982

P. Haley

John S. Artill

W. Williams

A. V. Girrell

3663
110
Y-20

J. S. Nolan

Mrs M. A. Main

W. B. Keeney

3428
600
Y-2000

3200
800

3200

1724

272

450
1400
140

3428
600
Y-2000

3200
800

P. Haley

Mrs M. J. Abbott

W. B. Keeney

1152
1000

3200
800

P. Haley

Mrs M. J. Abbott

W. B. Keeney

1152
1000

3200
800

J. S. Nolan

Mrs M. J. Abbott

W. B. Keeney

1152
1000

3200
800

J. S. Nolan

Mrs M. J. Abbott

W. B. Keeney

1152
1000

3200
800

P. Haley

Mrs M. J. Abbott

W. B. Keeney

1152
1000

3200
800

P. Haley

Mrs M. J. Abbott

W. B. Keeney

1152
1000

3200
800

P. Haley

Mrs M. J. Abbott

W. B. Keeney

1152
1000

3200
800

P. Haley

Mrs M. J. Abbott

W. B. Keeney

1152
1000

3200
800

P. Haley

Mrs M. J. Abbott

W. B. Keeney

1152
1000

3200
800

P. Haley

Mrs M. J. Abbott

W. B. Keeney

1152
1000

3200
800

P. Haley

Mrs M. J. Abbott

W. B. Keeney

1152
1000

3200
800

P. Haley

Mrs M. J. Abbott

W. B. Keeney

1152
1000

3200
800

P. Haley

Mrs M. J. Abbott

W. B. Keeney

1152
1000

3200
800

P. Haley

Mrs M. J. Abbott

W. B. Keeney

1152
1000

3200
800

P. Haley

Mrs M. J. Abbott

W. B. Keeney

1152
1000

3200
800

P. Haley

Mrs M. J. Abbott

W. B. Keeney

1152
1000

3200
800

P. Haley

Mrs M. J. Abbott

W. B. Keeney

1152
1000

3200
800

P. Haley

Mrs M. J. Abbott

W. B. Keeney

1152
1000

3200
800

P. Haley

Mrs M. J. Abbott

W. B. Keeney

1152
1000

3200
800

P. Haley

Mrs M. J. Abbott

W. B. Keeney

1152
1000

3200
800

P. Haley

Mrs M. J. Abbott

W. B. Keeney

1152
1000

3200
800

P. Haley

Mrs M. J. Abbott

W. B. Keeney

1152
1000

3200
800

P. Haley

Mrs M. J. Abbott

W. B. Keeney

1152
1000

3200
800

P. Haley

Mrs M. J. Abbott

W. B. Keeney

1152
1000

3200
800

P. Haley

Mrs M. J. Abbott

W. B. Keeney

1152
1000

3200
800

P. Haley

Mrs M. J. Abbott

W. B. Keeney

1152
1000

3200
800

P. Haley

Mrs M. J. Abbott

W. B. Keeney

1152
1000

3200
800

P. Haley

Mrs M. J. Abbott

W. B. Keeney

1152
1000

3200
800

P. Haley

Mrs M. J. Abbott

W. B. Keeney

1152
1000

3200
800

P. Haley

Mrs M. J. Abbott

W. B. Keeney

1152
1000

3200
800

P. Haley

Mrs M. J. Abbott

W. B. Keeney

1152
1000

3200
800

P. Haley

Mrs M. J. Abbott

W. B. Keeney

1152
1000

3200
800

P. Haley

Mrs M. J. Abbott

W. B. Keeney

1152
1000

3200
800

P. Haley

Mrs M. J. Abbott

W. B. Keeney

1152
1000

3200
800

P. Haley

Mrs M. J. Abbott

W. B. Keeney

1152
1000

3200
800

P. Haley

Mrs M. J. Abbott

W. B. Keeney

1152
1000

3200
800

P. Haley

Mrs M. J. Abbott

W. B. Keeney

1152
1000

Dry Creek Township No. 4 North, Range No. 8 East, Mt. Diablo Meridian.



Dry Creek SCHOOL DISTRICT.

Justice & SCHOOL DISTRICT.

Pleasant Valley SCHOOL DISTRICT.

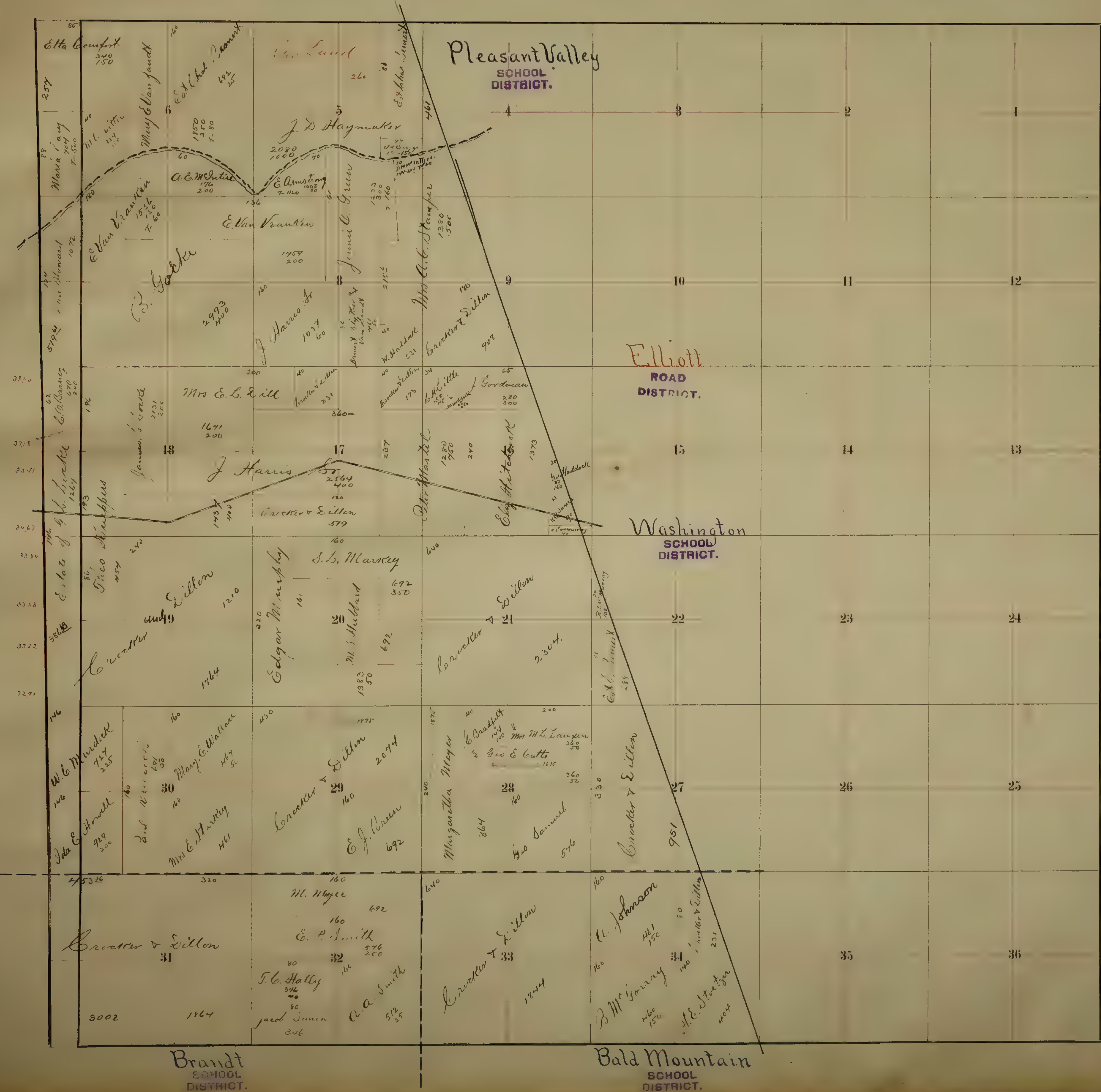
Ellmott ROAD DISTRICT.


Athearn SCHOOL DISTRICT.

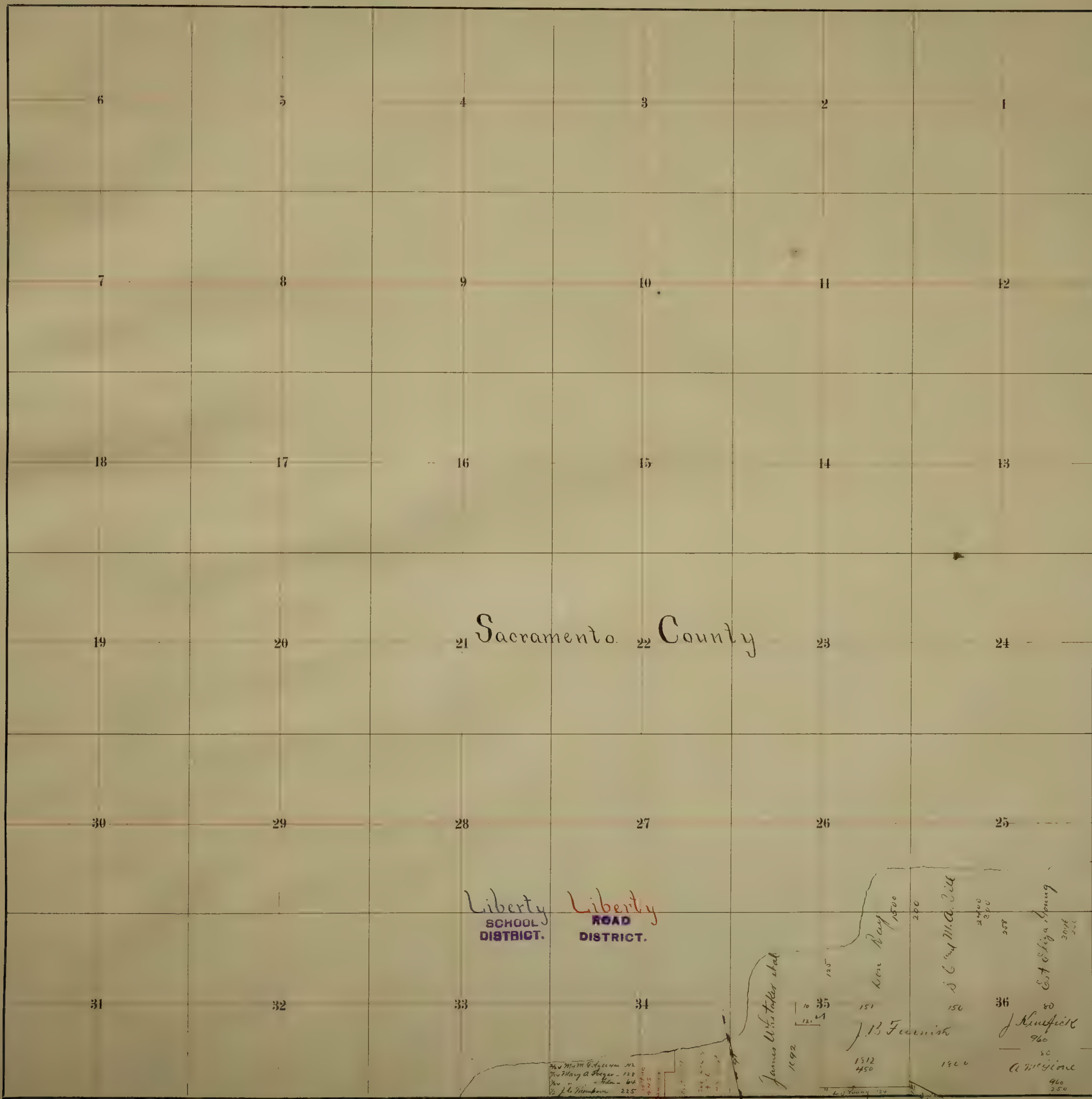
Brandt SCHOOL DISTRICT.

Brunswick SCHOOL DISTRICT.

Lockeford SCHOOL DISTRICT.








21 Sacramento 22 County 23 24

Liberty SCHOOL DISTRICT.

Liberty ROAD DISTRICT.

James Whitaker 1892
 Wm Ray 1800
 S. C. & M. A. Will
 J. B. Ferris
 J. Kinfield
 A. Williams
 L. J. Young

Wm M. G. ...
 Wm M. G. ...
 Wm M. G. ...
 Wm M. G. ...



Liberty
SCHOOL
DISTRICT.

Liberty
ROAD
DISTRICT.

Telegraph
SCHOOL
DISTRICT.

Elliott
ROAD
DISTRICT

Elliott
SCHOOL
DISTRICT



Sacramento County

Hutson School District

Elliott Road District

Pleasant Valley School District

Dry Creek School District

6 5 4 3 2 1

7 8 9 10 11 12

18 17 16 15 14 13

19 20 21 22 23 24

30 29 28 27 26 25

31 32 33 34 35 36

John Vaine
2676

East Otis Perrin
2816
200

J. J. Crabtree
2875
200

D. Isaacs
240

Cracker & Dillon
23
2074

John Perry
576
56

H. H. Smith
2218

John Vaine
2016

A. Baldwin
692
20

Cracker & Dillon
33
2765

Mary Bond
1037

Cracker & Dillon
26
2074

W. V. Williams
576
490

Cracker & Dillon
35
320

H. Marks
1383
100

Fairchild SCHOOL DISTRICT.



N. of Levee 530

S. of Levee 25

Tulare ROAD DISTRICT.

Garden SCHOOL DISTRICT.

French Camp SCHOOL DISTRICT.

Castoria ROAD DISTRICT.

Union SCHOOL DISTRICT.

Mossdale SCHOOL DISTRICT.

Tulare SCHOOL DISTRICT.

ROAD FOR TAXES, TAX

Weber SCHOOL DISTRICT.



Collegenille SCHOOL DISTRICT.

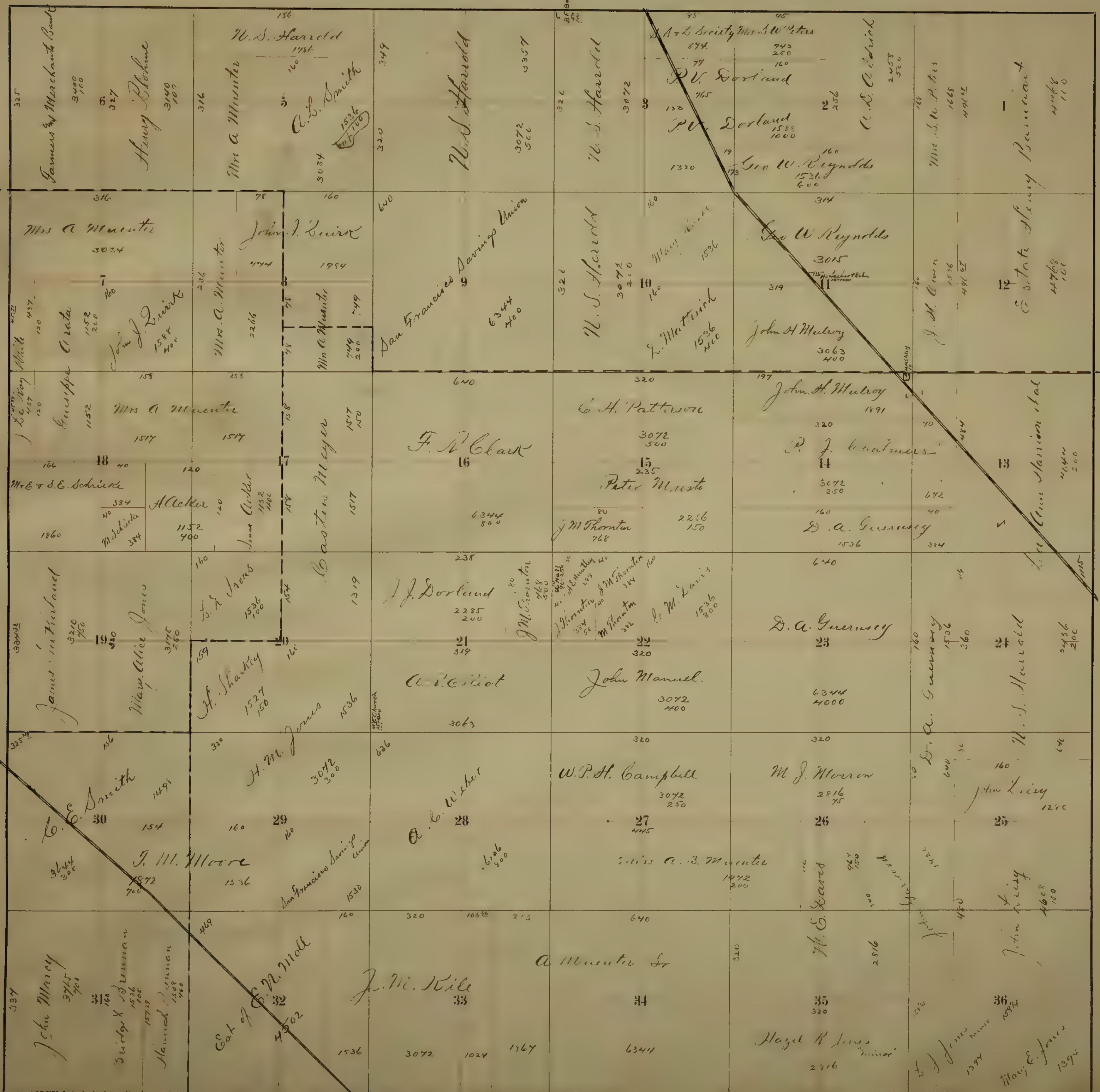
Wildwood SCHOOL DISTRICT.

Castoria ROAD DISTRICT.

Zinck House

Union SCHOOL DISTRICT.

Castle SCHOOL DISTRICT.




FourTree SCHOOL DISTRICT.

Wheatland SCHOOL DISTRICT.

Deer ROAD DISTRICT.

LoneTree SCHOOL DISTRICT.

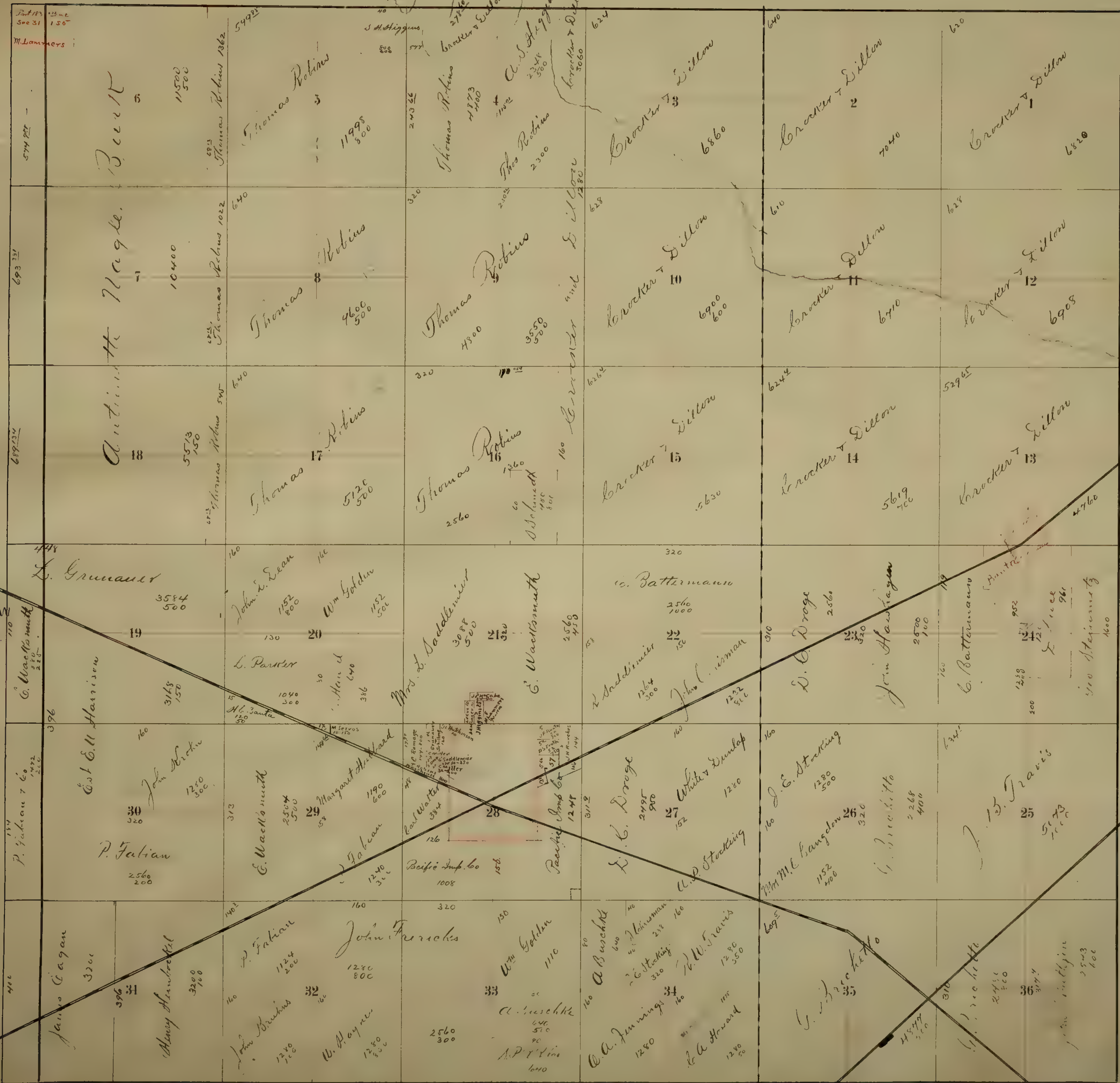
VanAllen SCHOOL DISTRICT.



Alameda County

Tulare ROAD DISTRICT.

Lummersville SCHOOL DISTRICT.



Willow SCHOOL DISTRICT.

Tulare ROAD DISTRICT.

Valley SCHOOL DISTRICT.

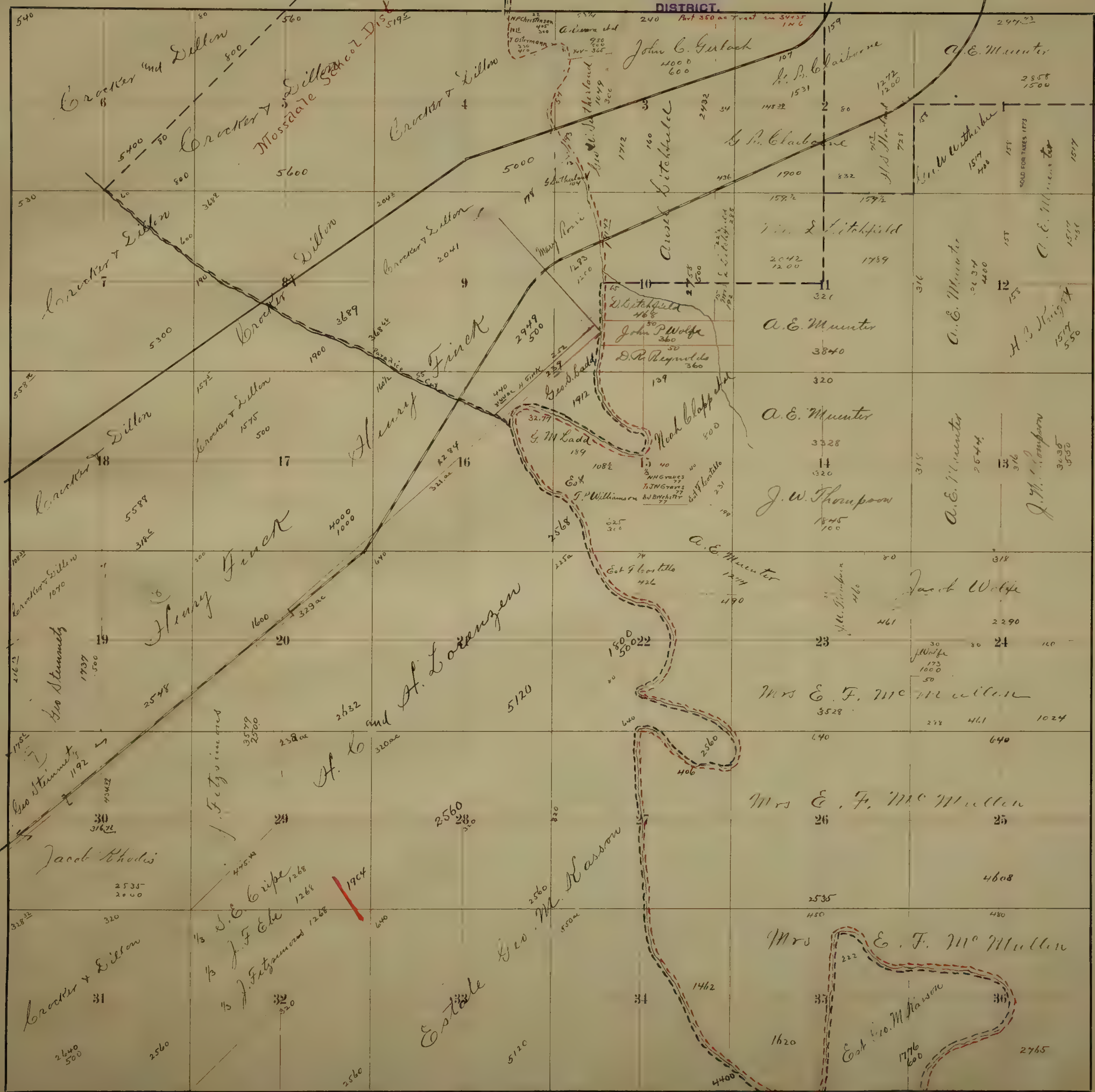
Mossdale SCHOOL DISTRICT.

Tulare SCHOOL DISTRICT.

Valley SCHOOL DISTRICT.

Rustic SCHOOL DISTRICT.

Castoria ROAD DISTRICT.




Linclhouse SCHOOL DISTRICT.

VanAllen SCHOOL DISTRICT.

River SCHOOL DISTRICT.

Ripon SCHOOL DISTRICT.



Stanislaus County.

Van Allen SCHOOL DISTRICT.

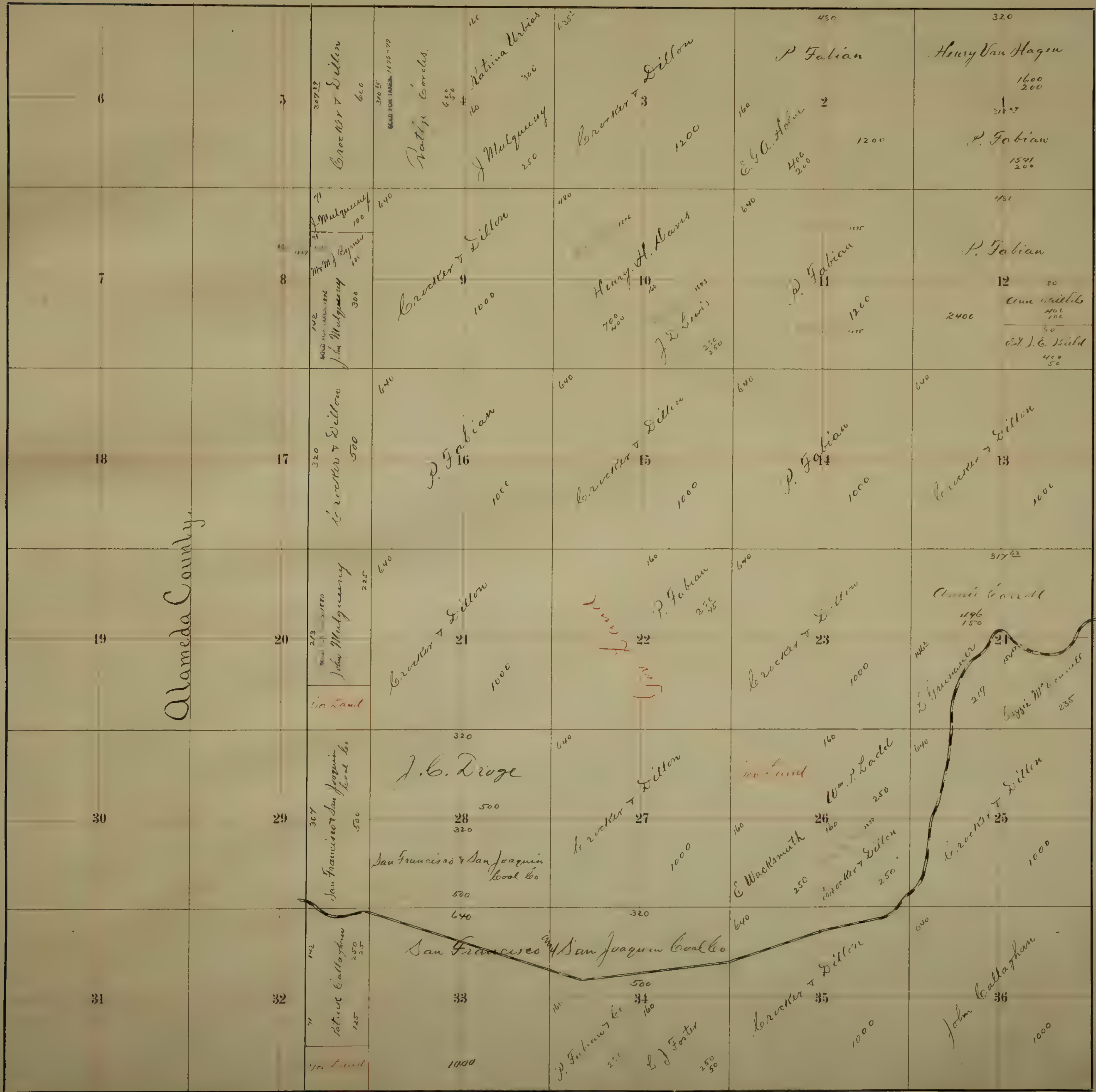
Burwood SCHOOL DISTRICT.

River SCHOOL DISTRICT.

Dent ROAD DISTRICT.

Stanislaus County

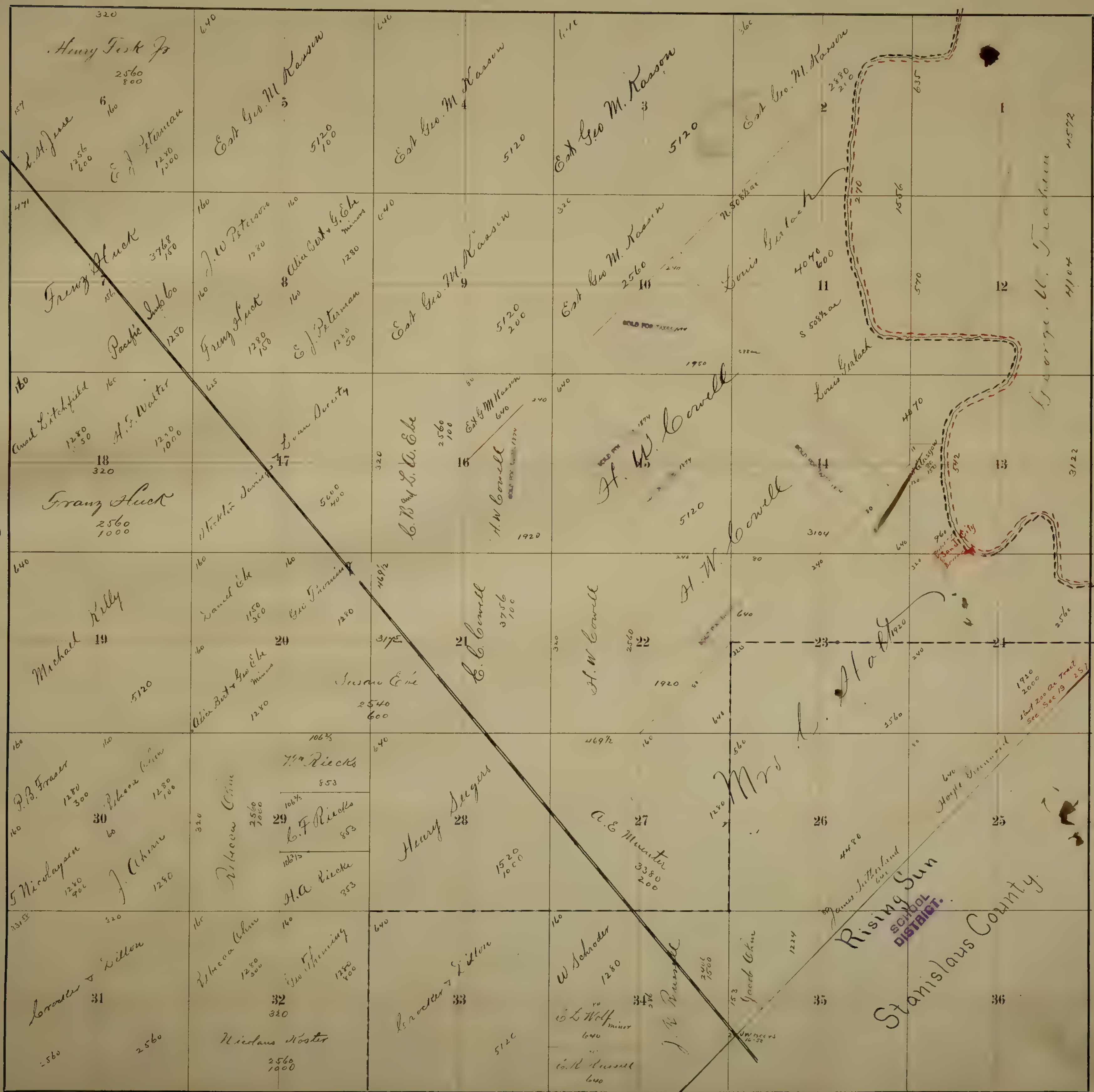




Alameda County

Tulare
ROAD
DISTRICT.

Jefferson
SCHOOL
DISTRICT.



Tulare ROAD DISTRICT.

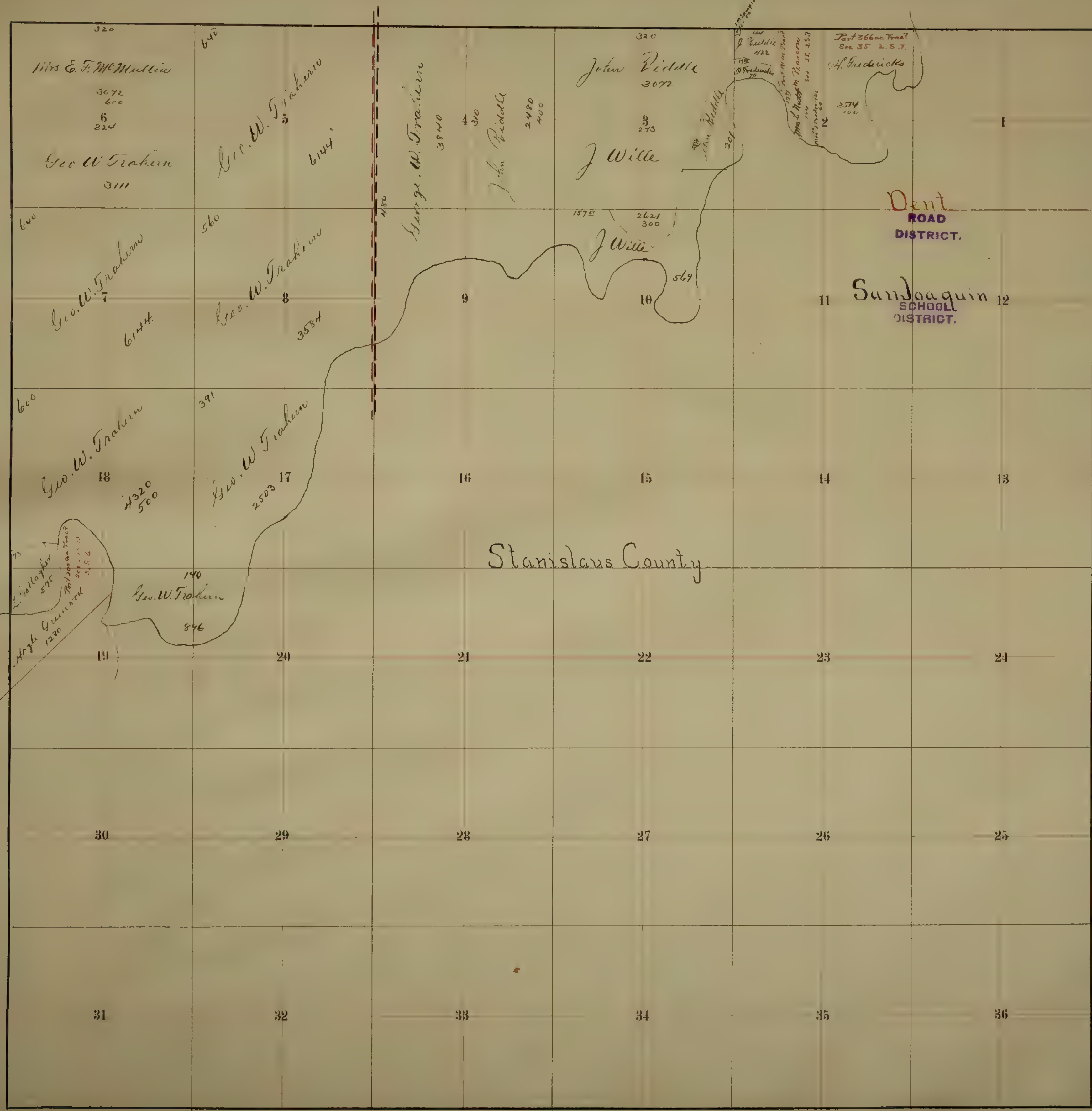
New Jerusalem SCHOOL DISTRICT.

Castoria ROAD DISTRICT.

Rustic SCHOOL DISTRICT.

Rising Sun SCHOOL DISTRICT.

Stanislaus County.



Castoria
ROAD
DISTRICT.

Rustic
SCHOOL
DISTRICT.

Dent
ROAD
DISTRICT.

San Joaquin
SCHOOL
DISTRICT.

Stanislaus County

| | | | | | | | |
|----|----|---|--|---|---|---|--|
| 6 | 5 | 320 Crocker & Dillon 500 | Gov Land 160 A. Tamariss 250 W. M. Dipple 250 | Gov Land 640 | Gov Land 1000 | Gov Land 1000 | Gov Land 1000 |
| 7 | 8 | Gov Land 40 J. Callaghan 50 | Gov Land 640 Crocker & Dillon 9 1000 | Gov Land 640 P. Fabian 250 | Gov Land 1000 | Gov Land 640 Crocker & Dillon H 1000 | Gov Land 1000 The E. G. Rodgers SOLD FOR TAXES 1885 1/2 J. Watson 120 1/2 J. Callaghan 125 1/2 J. Callaghan 125 |
| 18 | 17 | 310 Crocker & Dillon 500 | Gov Land 640 F. W. Hayes 16 1000 | Gov Land 640 Crocker & Dillon 15 1000 | Gov Land 640 Sarah Callaghan 250 | Gov Land 640 Gov Land H 1000 | Gov Land 640 Crocker & Dillon 13 1000 |
| 19 | 20 | Gov Land 100 Bernhard Callaghan 100 Gov Land 100 W. M. Locks 250 | Gov Land 640 Crocker & Dillon 21 1000 | Gov Land 640 Sarah Callaghan 250 Gov Land 22 1000 | Gov Land 640 Crocker & Dillon 23 1000 | Gov Land 640 Gov Land 24 1000 | |
| 30 | 29 | 320 Crocker & Dillon 500 | Gov Land 640 Gov Land 28 1000 | Gov Land 640 Crocker & Dillon 27 1000 | Gov Land 640 Gov Land 26 100 Patrick Connolly 250 | Gov Land 640 Crocker & Dillon 25 1000 | |
| 31 | 32 | P. Fabian 250 | Gov Land 640 Crocker & Dillon 33 1000 | Gov Land 640 Gov Land 34 1000 | Gov Land 640 Crocker & Dillon 35 1000 | Gov Land 640 Gov Land 36 1000 | |

Tulare ROAD DISTRICT.

Jefferson SCHOOL DISTRICT.

| | | | | | | | |
|-------------------|--|-----|-----|-----|-----|-------------------------------|-----|
| 325 | John Callaghan 475 50 6 Pat Callaghan 100 Land 125 160 John Callaghan 250 | 640 | 640 | 640 | 640 | 110 160 E. Amick 250 | 640 |
| 525 ² | 640 Crockett T 7 800 500 | 640 | 640 | 640 | 640 | 640 | 640 |
| 450 | Patrick Connelly 562 25 18 Gov Land | 640 | 640 | 640 | 640 | 560 | 640 |
| 542 ⁵ | 640 Gov Land 160 Henry Fisk 250 500 | 640 | 640 | 640 | 640 | 640 | 640 |
| 580 ¹ | 640 Gov Land 30 | 640 | 640 | 640 | 640 | 640 | 640 |
| 580 ² | 640 Gov Land 160 Edward Curran 250 | 640 | 640 | 640 | 640 | 640 | 640 |
| 580 ³ | 640 Gov Land 160 Edward Curran 250 | 640 | 640 | 640 | 640 | 640 | 640 |
| 580 ⁴ | 640 Gov Land 160 Edward Curran 250 | 640 | 640 | 640 | 640 | 640 | 640 |
| 580 ⁵ | 640 Gov Land 160 Edward Curran 250 | 640 | 640 | 640 | 640 | 640 | 640 |
| 580 ⁶ | 640 Gov Land 160 Edward Curran 250 | 640 | 640 | 640 | 640 | 640 | 640 |
| 580 ⁷ | 640 Gov Land 160 Edward Curran 250 | 640 | 640 | 640 | 640 | 640 | 640 |
| 580 ⁸ | 640 Gov Land 160 Edward Curran 250 | 640 | 640 | 640 | 640 | 640 | 640 |
| 580 ⁹ | 640 Gov Land 160 Edward Curran 250 | 640 | 640 | 640 | 640 | 640 | 640 |
| 580 ¹⁰ | 640 Gov Land 160 Edward Curran 250 | 640 | 640 | 640 | 640 | 640 | 640 |
| 580 ¹¹ | 640 Gov Land 160 Edward Curran 250 | 640 | 640 | 640 | 640 | 640 | 640 |
| 580 ¹² | 640 Gov Land 160 Edward Curran 250 | 640 | 640 | 640 | 640 | 640 | 640 |
| 580 ¹³ | 640 Gov Land 160 Edward Curran 250 | 640 | 640 | 640 | 640 | 640 | 640 |
| 580 ¹⁴ | 640 Gov Land 160 Edward Curran 250 | 640 | 640 | 640 | 640 | 640 | 640 |
| 580 ¹⁵ | 640 Gov Land 160 Edward Curran 250 | 640 | 640 | 640 | 640 | 640 | 640 |
| 580 ¹⁶ | 640 Gov Land 160 Edward Curran 250 | 640 | 640 | 640 | 640 | 640 | 640 |
| 580 ¹⁷ | 640 Gov Land 160 Edward Curran 250 | 640 | 640 | 640 | 640 | 640 | 640 |
| 580 ¹⁸ | 640 Gov Land 160 Edward Curran 250 | 640 | 640 | 640 | 640 | 640 | 640 |
| 580 ¹⁹ | 640 Gov Land 160 Edward Curran 250 | 640 | 640 | 640 | 640 | 640 | 640 |
| 580 ²⁰ | 640 Gov Land 160 Edward Curran 250 | 640 | 640 | 640 | 640 | 640 | 640 |
| 580 ²¹ | 640 Gov Land 160 Edward Curran 250 | 640 | 640 | 640 | 640 | 640 | 640 |
| 580 ²² | 640 Gov Land 160 Edward Curran 250 | 640 | 640 | 640 | 640 | 640 | 640 |
| 580 ²³ | 640 Gov Land 160 Edward Curran 250 | 640 | 640 | 640 | 640 | 640 | 640 |
| 580 ²⁴ | 640 Gov Land 160 Edward Curran 250 | 640 | 640 | 640 | 640 | 640 | 640 |
| 580 ²⁵ | 640 Gov Land 160 Edward Curran 250 | 640 | 640 | 640 | 640 | 640 | 640 |
| 580 ²⁶ | 640 Gov Land 160 Edward Curran 250 | 640 | 640 | 640 | 640 | 640 | 640 |
| 580 ²⁷ | 640 Gov Land 160 Edward Curran 250 | 640 | 640 | 640 | 640 | 640 | 640 |
| 580 ²⁸ | 640 Gov Land 160 Edward Curran 250 | 640 | 640 | 640 | 640 | 640 | 640 |
| 580 ²⁹ | 640 Gov Land 160 Edward Curran 250 | 640 | 640 | 640 | 640 | 640 | 640 |
| 580 ³⁰ | 640 Gov Land 160 Edward Curran 250 | 640 | 640 | 640 | 640 | 640 | 640 |
| 580 ³¹ | 640 Gov Land 160 Edward Curran 250 | 640 | 640 | 640 | 640 | 640 | 640 |
| 580 ³² | 640 Gov Land 160 Edward Curran 250 | 640 | 640 | 640 | 640 | 640 | 640 |
| 580 ³³ | 640 Gov Land 160 Edward Curran 250 | 640 | 640 | 640 | 640 | 640 | 640 |
| 580 ³⁴ | 640 Gov Land 160 Edward Curran 250 | 640 | 640 | 640 | 640 | 640 | 640 |
| 580 ³⁵ | 640 Gov Land 160 Edward Curran 250 | 640 | 640 | 640 | 640 | 640 | 640 |
| 580 ³⁶ | 640 Gov Land 160 Edward Curran 250 | 640 | 640 | 640 | 640 | 640 | 640 |

Tulare ROAD DISTRICT.

Jesserson SCHOOL DISTRICT.

Stanislaus County

