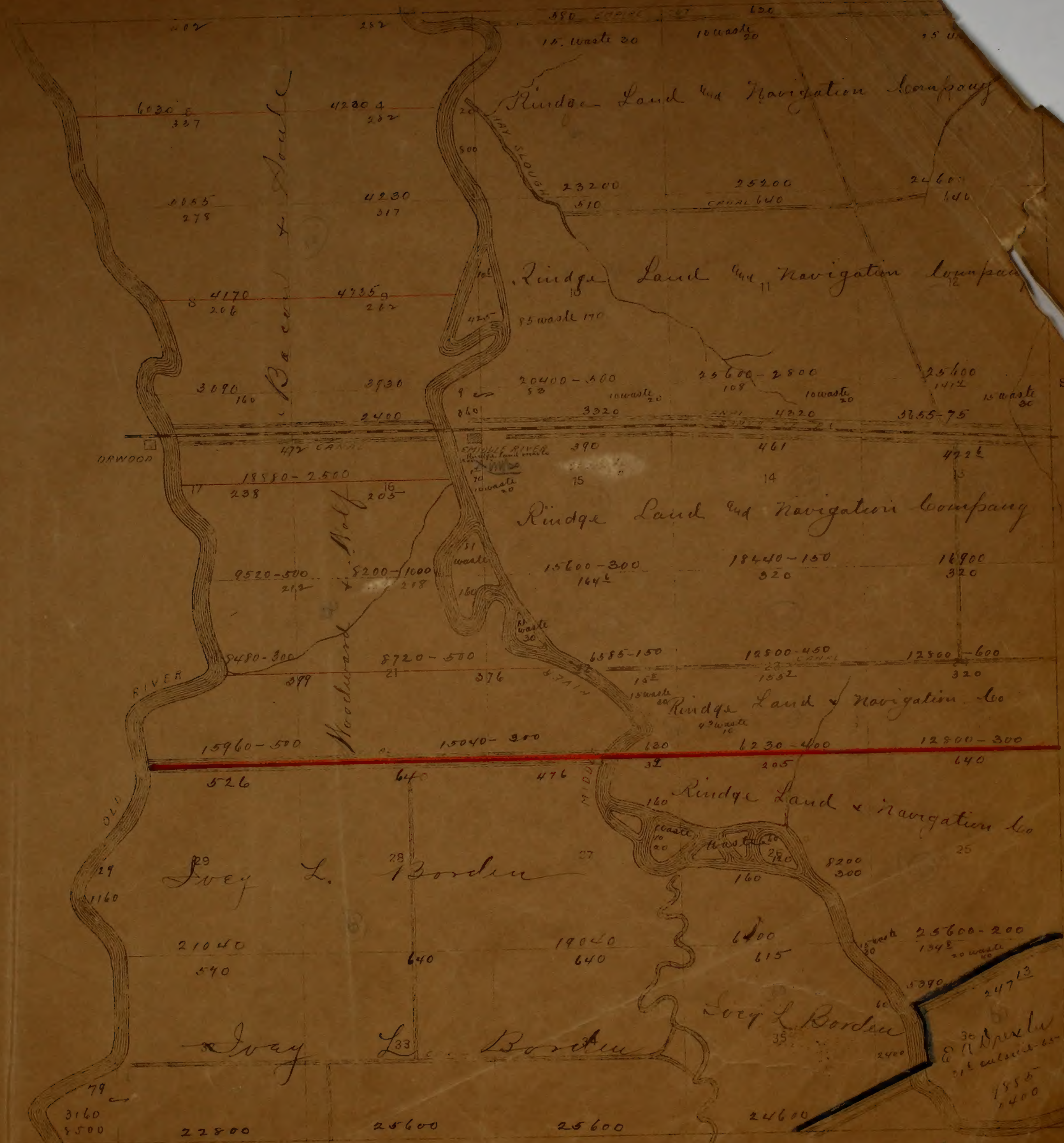


Russell tract sec 35. 108E.
Korgan tract " 19-347E
Davis tract sec 11-249E

No. _____
DAILY RECORD
BOOK BINDERY
STOCKTON, CAL.
*In ordering a duplicate of this book it is
only necessary to send the above number to*
THE RECORD PUBLISHING CO.



Rindge SCHOOL DISTRICT

O'Neal ROAD DISTRICT

Tulsa ROAD DISTRICT

Island SCHOOL DISTRICT

TINRSE

Peterson
SCHOOL DISTRICT



RINDGE.
SCHOOL DISTRICT

Kingston
SCHOOL DISTRICT

Island
SCHOOL DISTRICT

Calaveras
ROAD DISTRICT

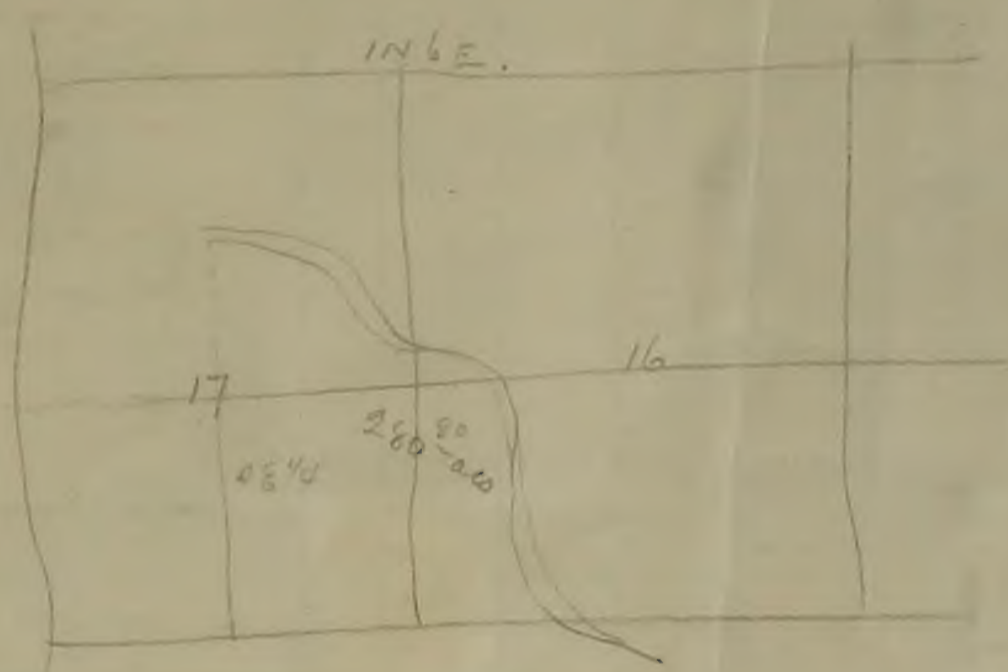
Independent
SCHOOL DISTRICT

Oneal
ROAD DISTRICT

Tulare
ROAD DISTRICT

Fairchild
SCHOOL DISTRICT

13 - INSE SOL Sub 1192
16 - INGE 7-627



Calaveras ROAD DISTRICT



Independent SCHOOL DISTRICT

Oneal ROAD DISTRICT

Tolare ROAD DISTRICT

Fairchild SCHOOL DISTRICT

STOCKTON

GRANT

WEBER

French Camp SCHOOL DISTRICT

T1NR7E

Chartville SCHOOL DISTRICT

WEBER GRANT

Oneal ROAD DISTRICT

Mt. Carmel SCHOOL DISTRICT

Collegewille SCHOOL DISTRICT

Weber SCHOOL DISTRICT

<p>214 of 191 ac See 214 of 191 ac</p>				<p>160 160 160 160 160 160</p>				<p>160 160 160 160 160 160</p>					
<p>6 & Stevis 5730 1300 70</p>		<p>158 A & E Ridley 4740 400</p>		<p>157 Ira W Ladd 4710 1400</p>		<p>155 Carle & Faulk 4650</p>		<p>160 A B Stetymen 4525 400</p>		<p>125 E J Ruck et al 3755 4560-1000 3870</p>		<p>152 129 COLLEGEVILLE</p>	
<p>E J Syer 2100-1500 30</p>		<p>156 M E Carle 4650 300</p>		<p>156 E L Humphreys 4650 1000</p>		<p>702 A B Maggini 2965 4725</p>		<p>50 H A Conrad 6420 600</p>		<p>157 Rosa M Mahon 4525 1500</p>		<p>157 M A Shrimsted 4710</p>	
<p>J. Springer 200 20</p>		<p>160 M A Smith 4900 500</p>		<p>159 L E French 4775</p>		<p>160 A B Maggini 1710</p>		<p>50 J B Maggini 2400 160</p>		<p>50 F A Ladd 2500</p>		<p>119 157</p>	
<p>J O Springer 1500 60</p>		<p>160 O A Hawkins 2400</p>		<p>157 M E Mahaley 4710 700</p>		<p>160 L L Humphreys 4900</p>		<p>50 W Winkhaus 2400</p>		<p>50 Rosa M Mahon 7200</p>		<p>157 BURNHAM 18570 500</p>	
<p>M J Moway 1500-200 70</p>		<p>160 M E Carle 4650 300</p>		<p>159 L E French 4775</p>		<p>160 A B Maggini 1710</p>		<p>50 J B Maggini 2400 160</p>		<p>50 F A Ladd 2500</p>		<p>119 157</p>	
<p>Jane Waker 2100 200 30</p>		<p>160 O A Hawkins 2400</p>		<p>157 M E Mahaley 4710 700</p>		<p>160 L L Humphreys 4900</p>		<p>50 W Winkhaus 2400</p>		<p>50 Rosa M Mahon 7200</p>		<p>157 BURNHAM 18570 500</p>	
<p>A H Salmon 4810 200</p>		<p>160 O A Hawkins 2400</p>		<p>157 M E Mahaley 4710 700</p>		<p>160 L L Humphreys 4900</p>		<p>50 W Winkhaus 2400</p>		<p>50 Rosa M Mahon 7200</p>		<p>157 BURNHAM 18570 500</p>	
<p>160</p>		<p>160</p>		<p>160</p>		<p>160</p>		<p>160</p>		<p>160</p>		<p>160</p>	

MORMON
SLOUGH

A B Stetymen
4740

Hollubush
4800
600

160 160 160 160 160 160

4500 4500 4500 4500 4500 4500

Milner Co
2400

M E Coal
2400-175

M. Barry
3600-550

A. H. Vieira
4500

4800-700

A E Munter
9480

E J Ruck et al
9540

160 160 160 160 160 160

1180
1160

A S Wright
1900-500

A S Wright
1900-500

A E Munter
9480

160 160 160 160 160 160

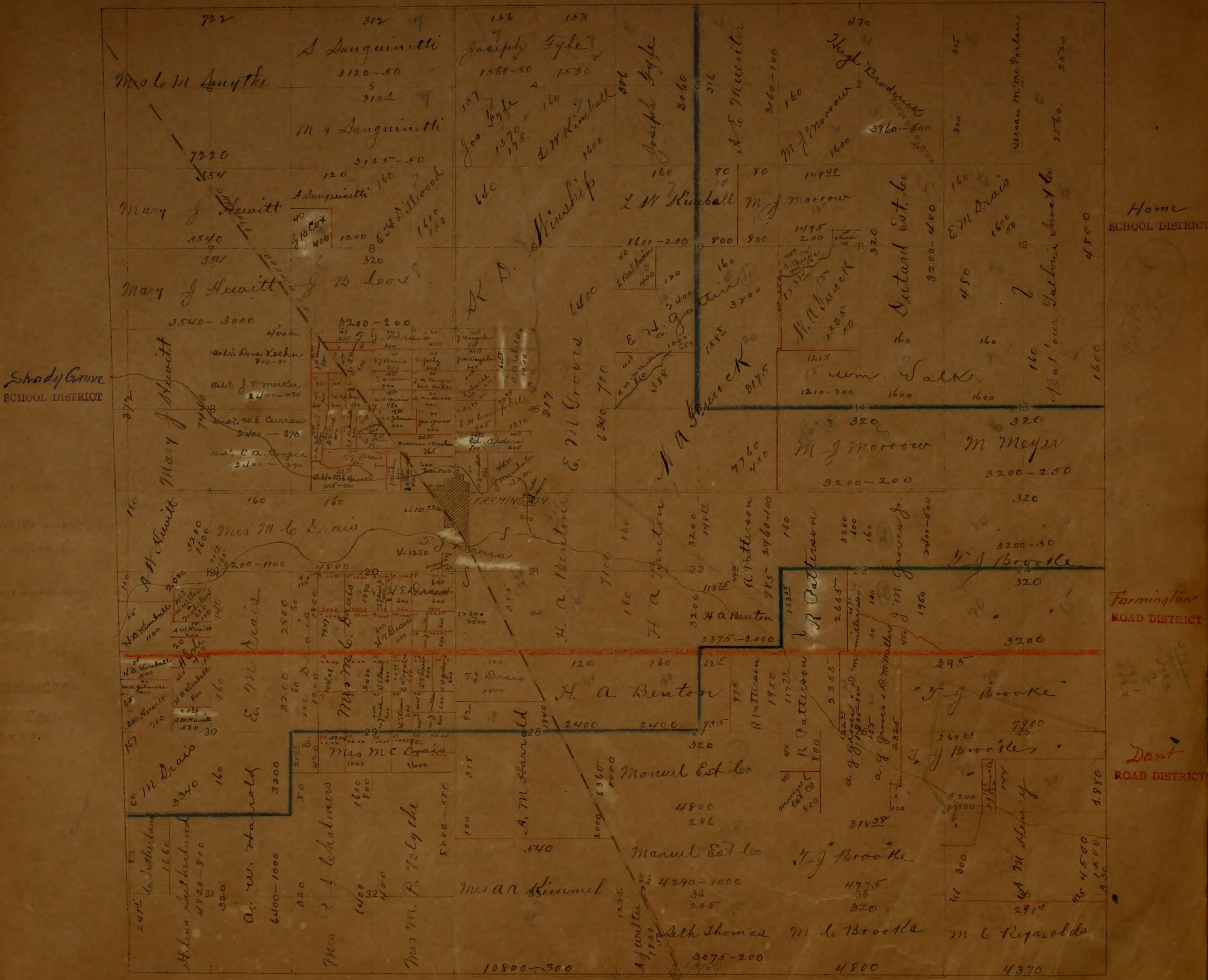
160 160 160 160 160 160

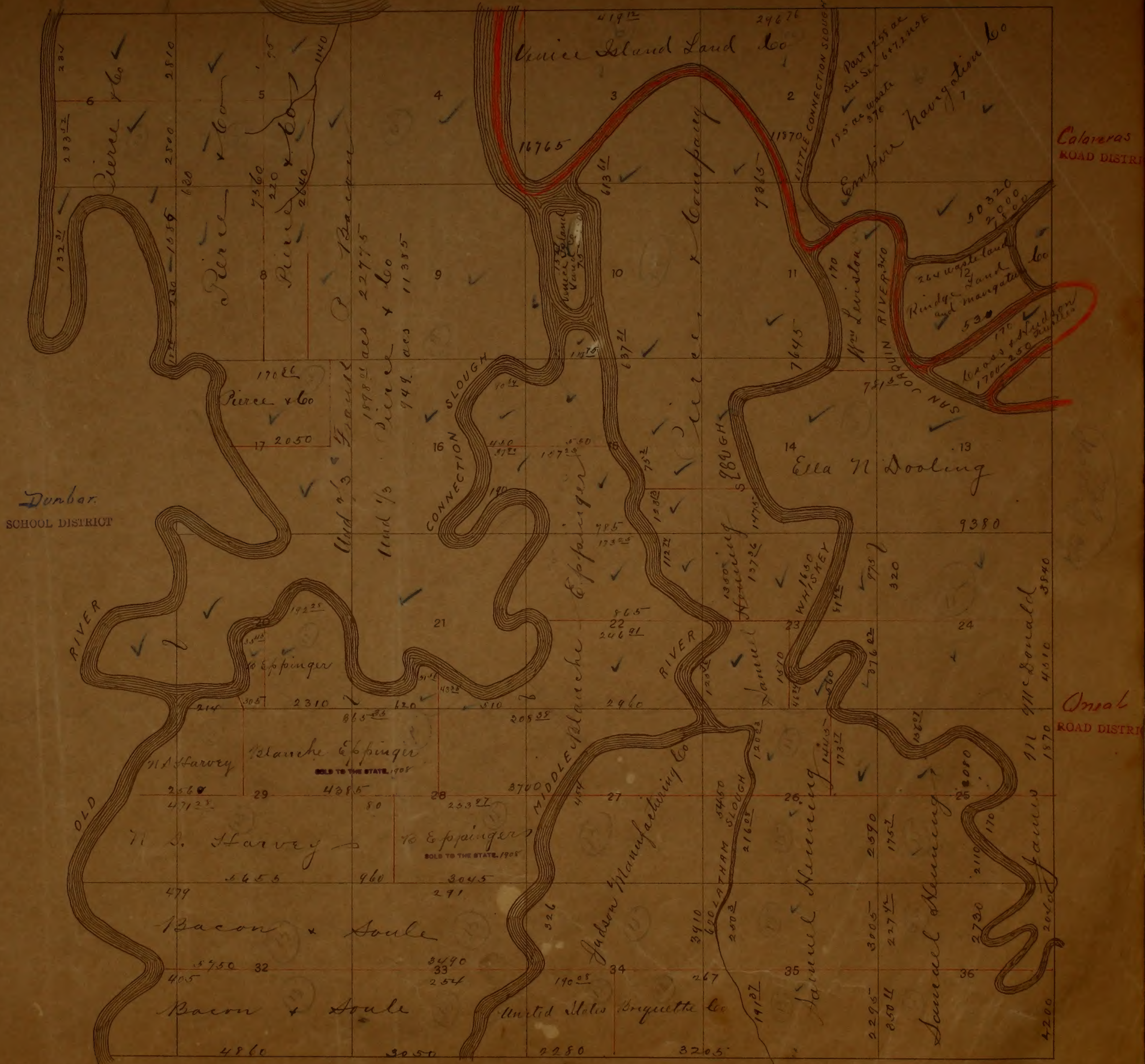
160 160 160 160 160 160

160 160 160 160 160 160

160 160 160 160 160 160

160 160 160 160 160 160

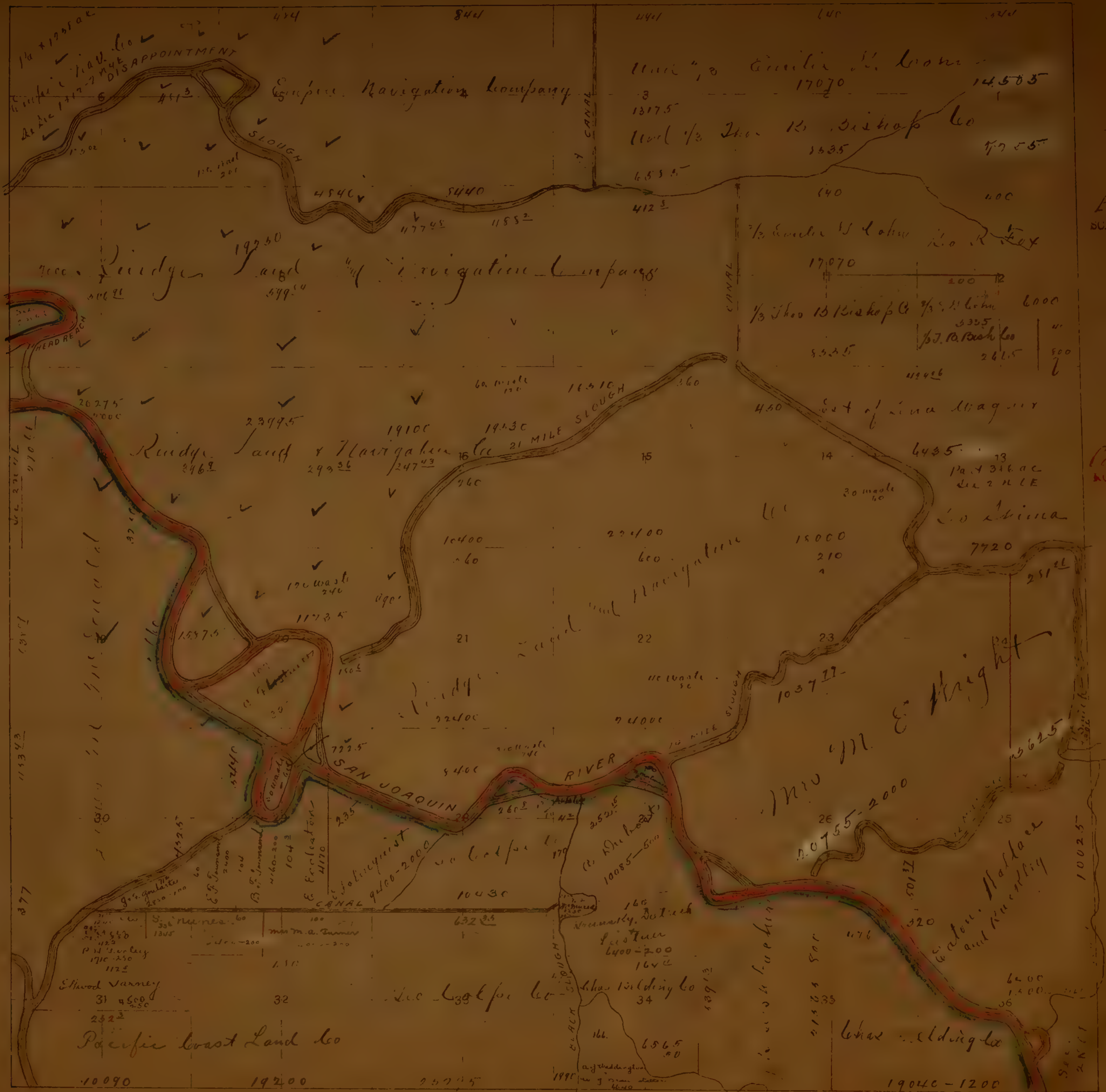




Dunbar
SCHOOL DISTRICT

Calaveras
ROAD DISTRICT

Onal
ROAD DISTRICT



T2N R7E

Calaveras

Calaveras



Davis
SCHOOL DISTRICT

Madison
SCHOOL DISTRICT

Delphi
SCHOOL DISTRICT


Charville

WEBER
GRANT

Calaveras
ROAD DISTRICT

Glanwood
SCHOOL DISTRICT


BELLOTA SCHOOL DISTRICT



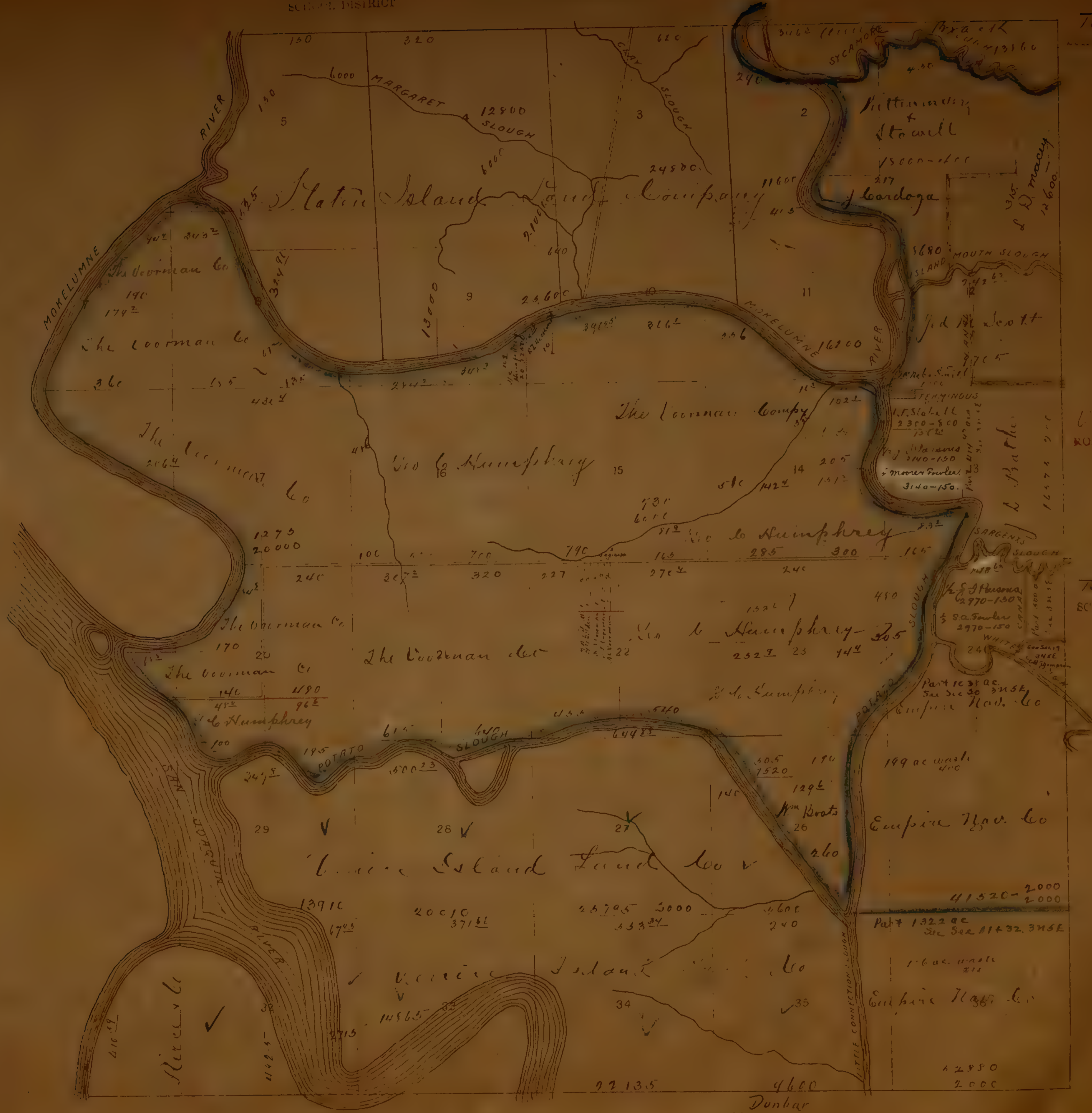
Douglass SCHOOL DISTRICT

BELLOTA ROAD DISTRICT

EVERETT SCHOOL DISTRICT



Home SCHOOL DISTRICT



Turner

Union
ROAD DIST

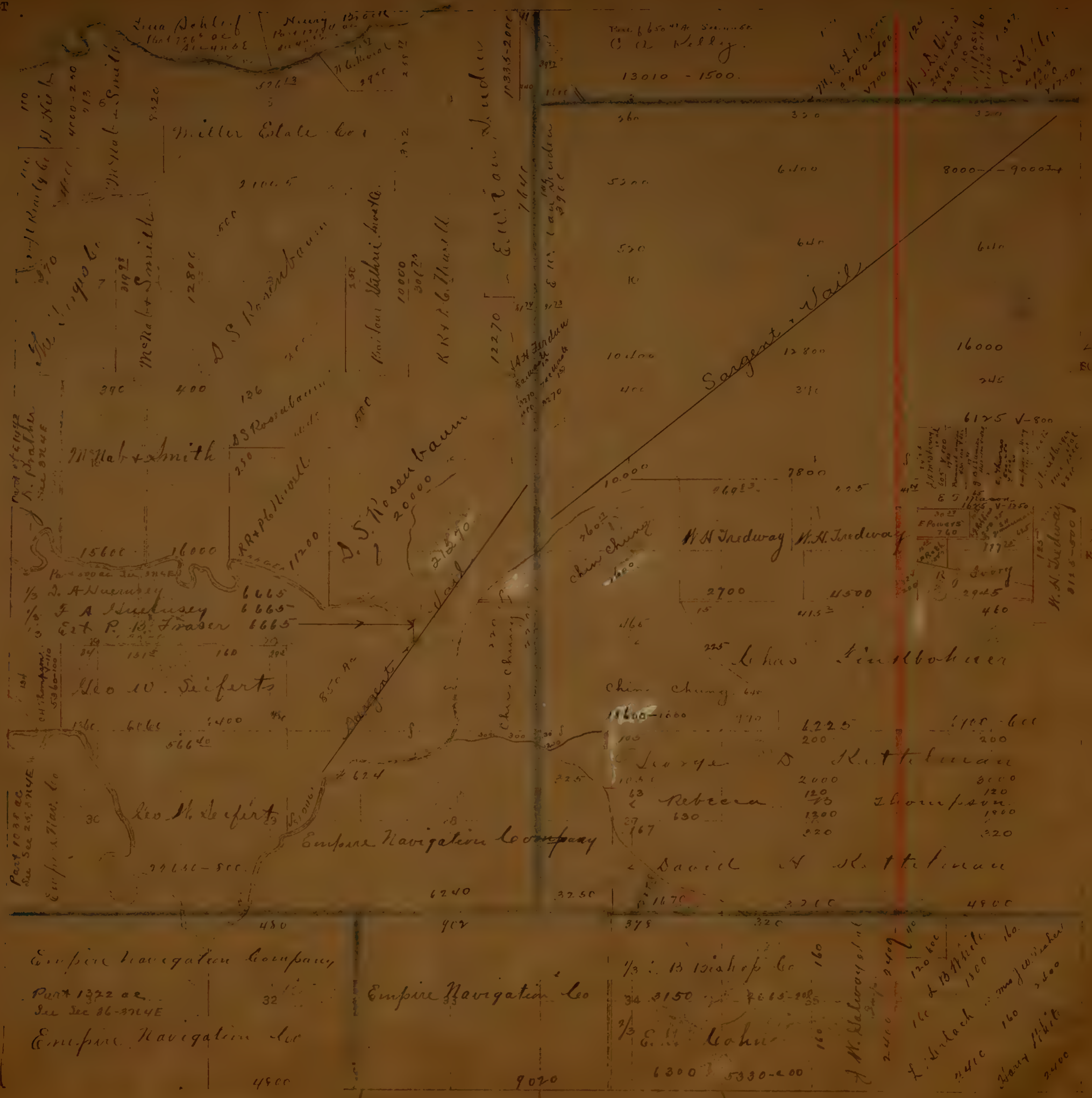
TERMINOUS
SCHOOL DISTRICT

Dunbar
SCHOOL DISTRICT

Terminus.
SCHOOL DISTRICT

ROAD DISTRICT

Dunbar
SCHOOL DISTRICT



Elkhorn
SCHOOL DISTRICT

LATAH
SCHOOL DISTRICT

ROAD DISTRICT

NE 1/4 T3N R6E

Wood's
SCHOOL DISTRICT

Salem
SCHOOL DISTRICT

Enderson
SCHOOL DISTRICT

Live Oak
SCHOOL DISTRICT



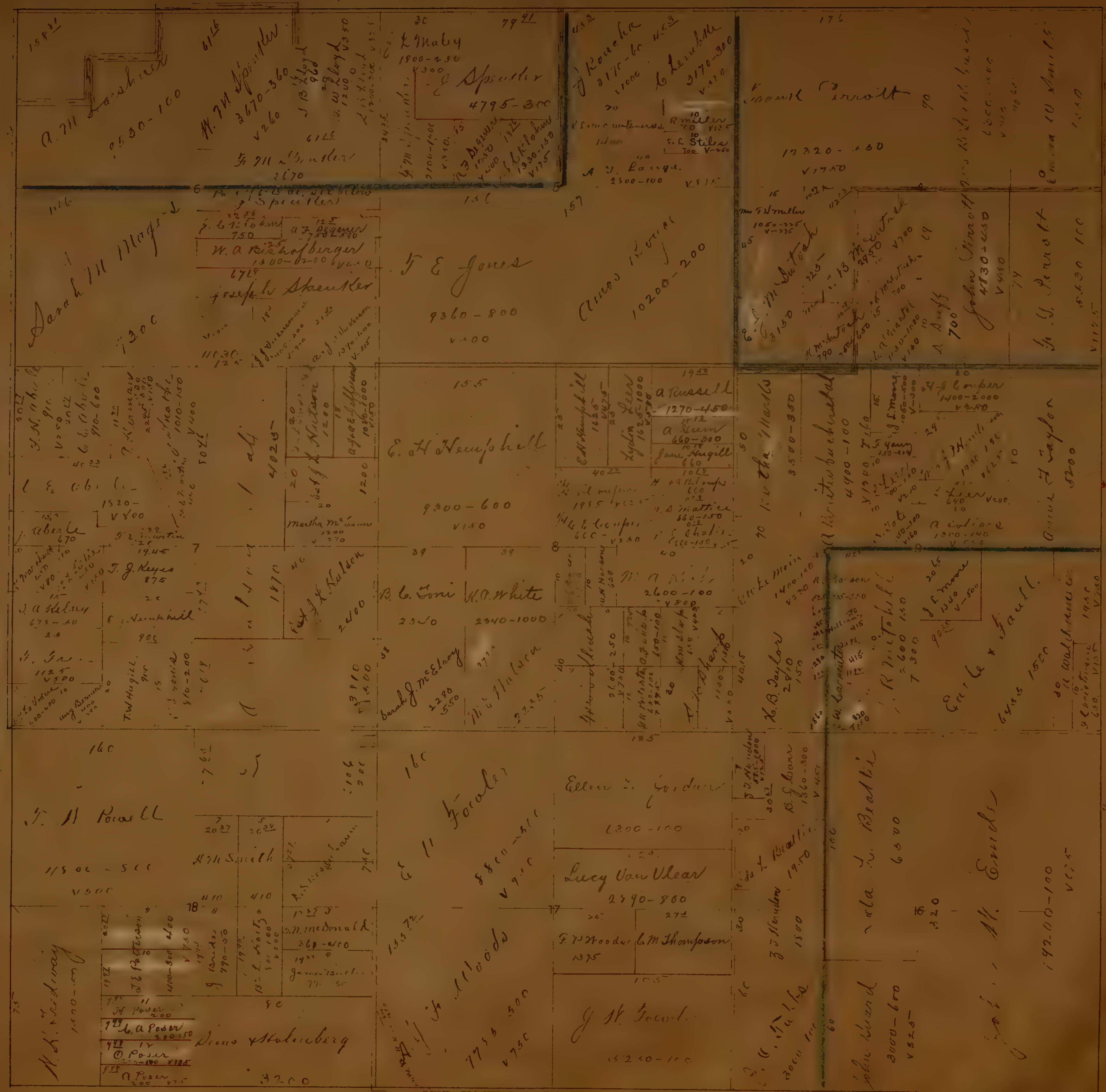
Turner
SCHOOL DISTRICT

N.W. 1/4 T.3N.R.6E

Woods

La Fayette
SCHOOL DISTRICT

Henderson
SCHOOL DISTRICT



<p>100 400</p> <p>100 1000</p> <p>1000 400</p> <p>100 400</p> <p>1000 400</p> <p>100 400</p> <p>100 400</p> <p>100 400</p> <p>100 400</p>	<p>308²²</p> <p>J. W. Fowler</p> <p>7710-100</p> <p>V 110</p> <p>20</p> <p>147</p> <p>150-200</p> <p>1500-200</p>	<table border="1"> <tr> <td>Lulu Glasgow 1600</td> <td>H. A Thorp 2400</td> </tr> <tr> <td>N. C. Thorp 1600</td> <td>H. H. Thorp 2400-350</td> </tr> <tr> <td>John Brown 2500</td> <td>Wagner 1100</td> </tr> <tr> <td>Round 1600</td> <td>Balinger 1100</td> </tr> </table>	Lulu Glasgow 1600	H. A Thorp 2400	N. C. Thorp 1600	H. H. Thorp 2400-350	John Brown 2500	Wagner 1100	Round 1600	Balinger 1100		
Lulu Glasgow 1600	H. A Thorp 2400											
N. C. Thorp 1600	H. H. Thorp 2400-350											
John Brown 2500	Wagner 1100											
Round 1600	Balinger 1100											
<p>2000</p> <p>2000</p> <p>R. B. Thompson 1200</p> <p>2200</p>	<p>7920</p> <p>Edinger Company</p> <p>Eaton + Buckley</p> <p>6780-200</p> <p>308²²</p>	<table border="1"> <tr> <td>M. C. Thorp 1500</td> <td>Amie E. Rogers 500</td> <td>J. R. Rogers 500</td> <td>E. R. Busmanper 1000-300</td> <td>G. Hayashi 1125-500</td> </tr> <tr> <td>100</td> <td>100</td> <td>100</td> <td>100</td> <td>100</td> </tr> </table> <p>George Ditz</p> <p>1475</p> <p>100</p> <p>2475</p> <p>1975</p>	M. C. Thorp 1500	Amie E. Rogers 500	J. R. Rogers 500	E. R. Busmanper 1000-300	G. Hayashi 1125-500	100	100	100	100	100
M. C. Thorp 1500	Amie E. Rogers 500	J. R. Rogers 500	E. R. Busmanper 1000-300	G. Hayashi 1125-500								
100	100	100	100	100								
<p>160</p> <p>Est of Thos. F. Mallory</p> <p>3200</p> <p>1600</p> <p>1600</p> <p>1920</p>	<p>315</p> <p>Eaton + Buckley</p> <p>1920-500</p> <p>32</p> <p>310</p> <p>Joseph Spunker</p> <p>6820-1500</p>	<p>31373</p> <p>M. W. Hamilton 1950</p> <p>1950</p> <p>1950</p> <p>1950</p>										

LA Fayette
SCHOOL DISTRICT

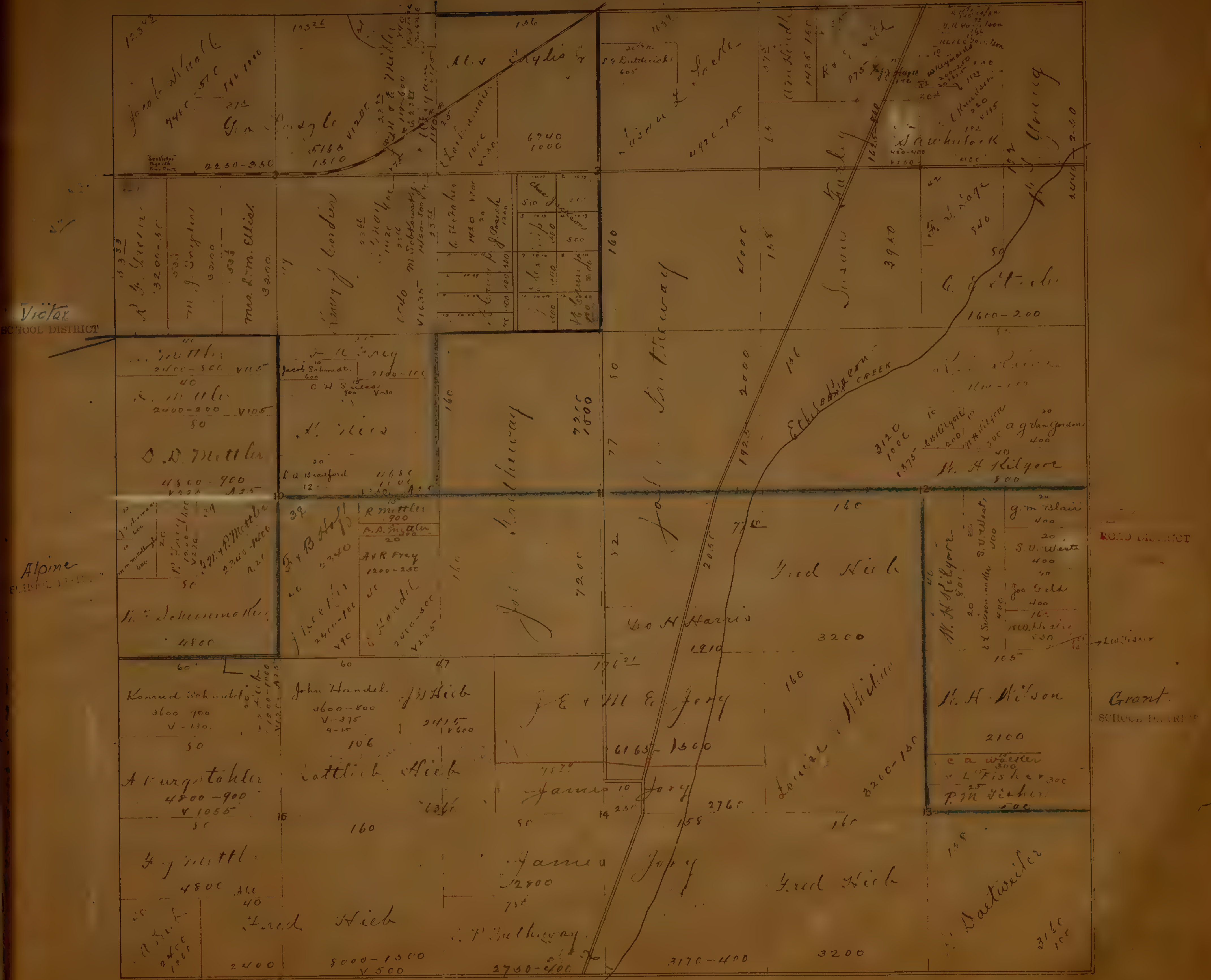
Henderson
SCHOOL DISTRICT

11th
ROAD DISTRICT

Elkhorn
SCHOOL DISTRICT


NE 1/4 T3N R7E

Lockford
SCHOOL DISTRICT



NW 1/4 T3N R7E

Victor
School District

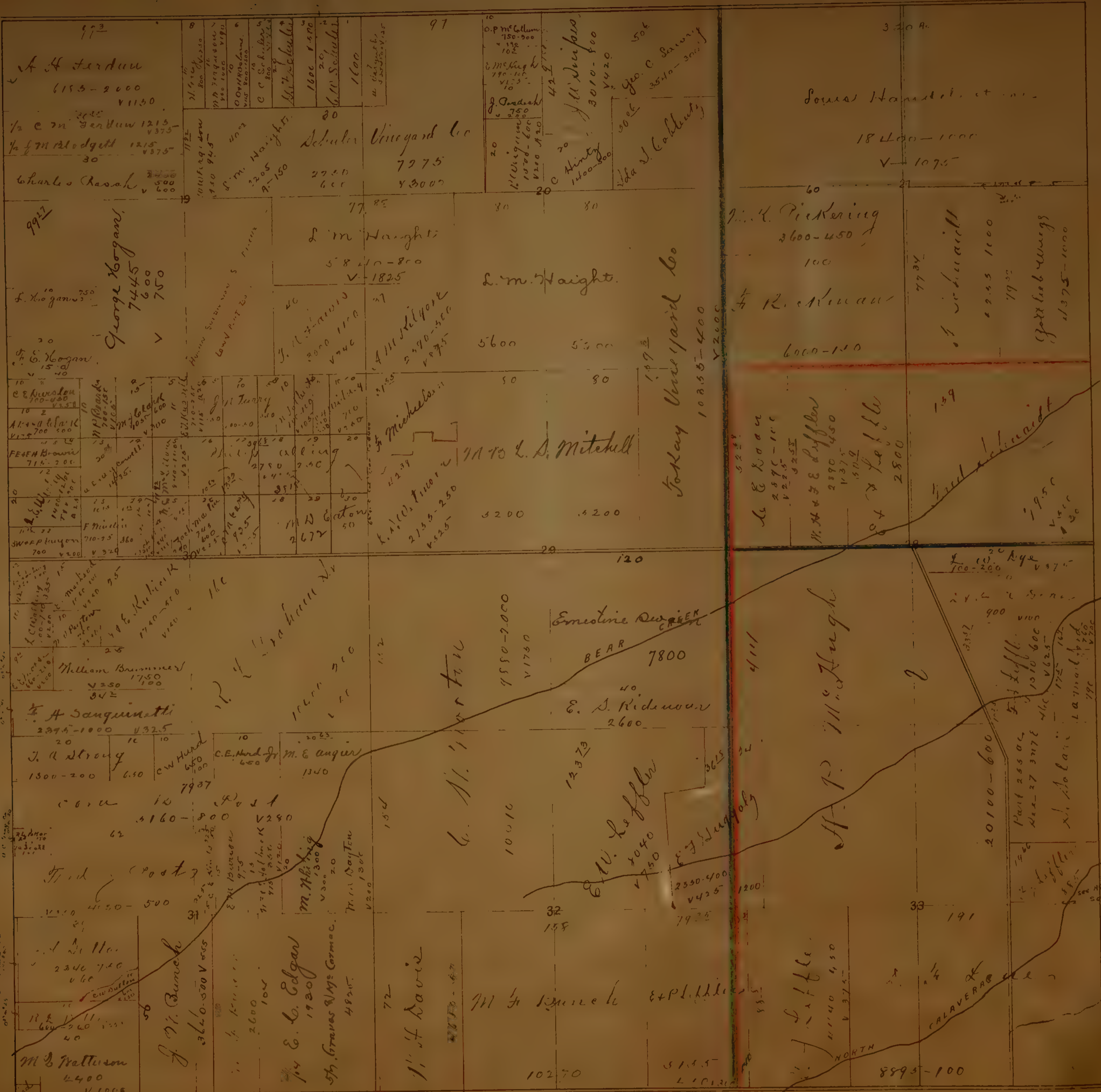


Salem
SCHOOL DISTRICT

Elkhorn
ROAD DISTRICT

Live Oak
SCHOOL DISTRICT

7

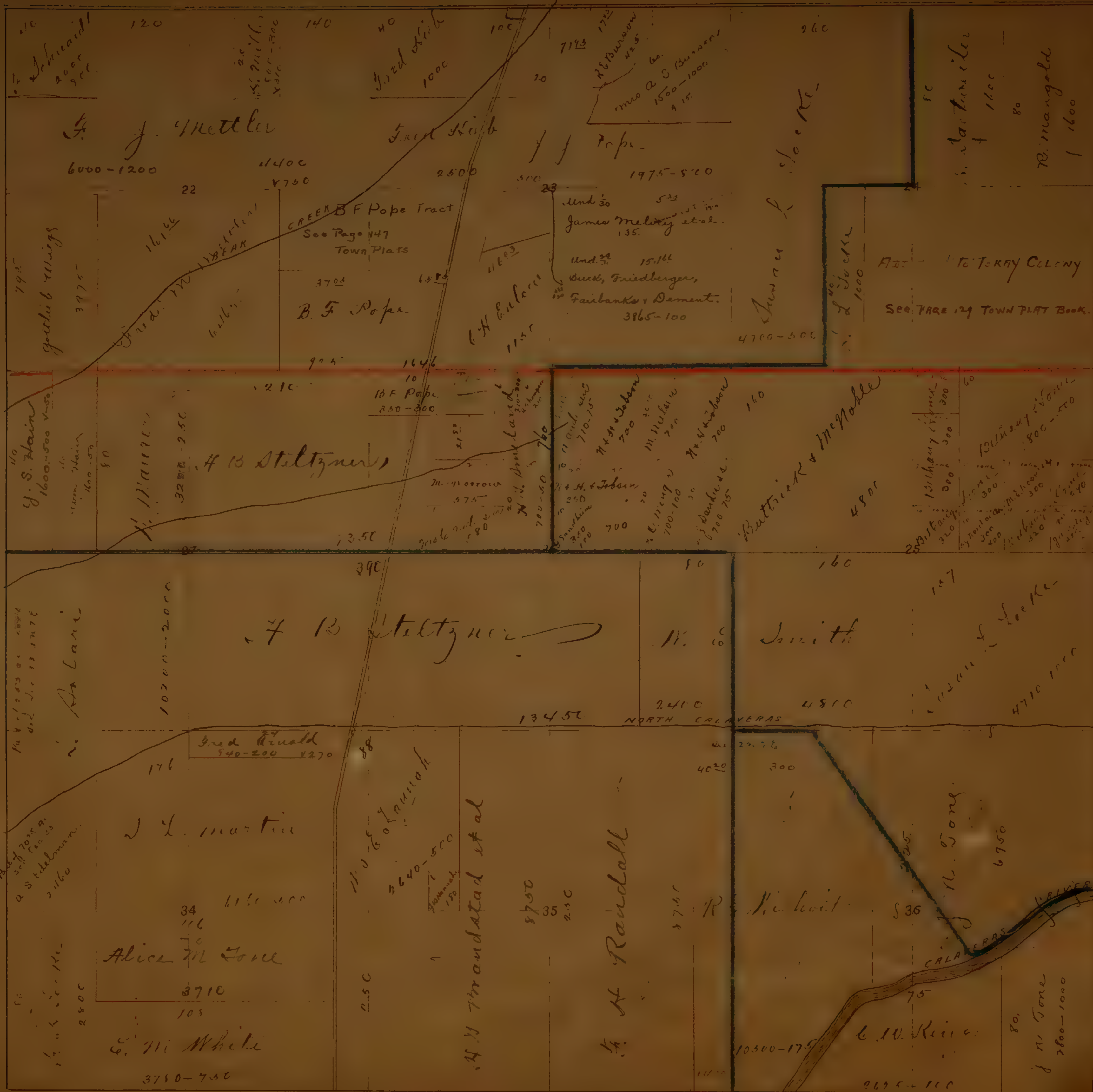


Live Oak
SCHOOL DISTRICT

Elk Horn
ROAD DISTRICT

Calaveras
ROAD DISTRICT

Calaveras
ROAD DISTRICT



Harmony Grove SCHOOL DISTRICT

Elkton ROAD DISTRICT

Cuba ROAD DISTRICT

Takay Colony SCHOOL DISTRICT

Calaveras SCHOOL DISTRICT

Madison SCHOOL DISTRICT

Grant
SCHOOL DISTRICT

Harmon Grove
SCHOOL DISTRICT

ELIOT
ROAD DISTRICT

Tony Colony
SCHOOL DISTRICT

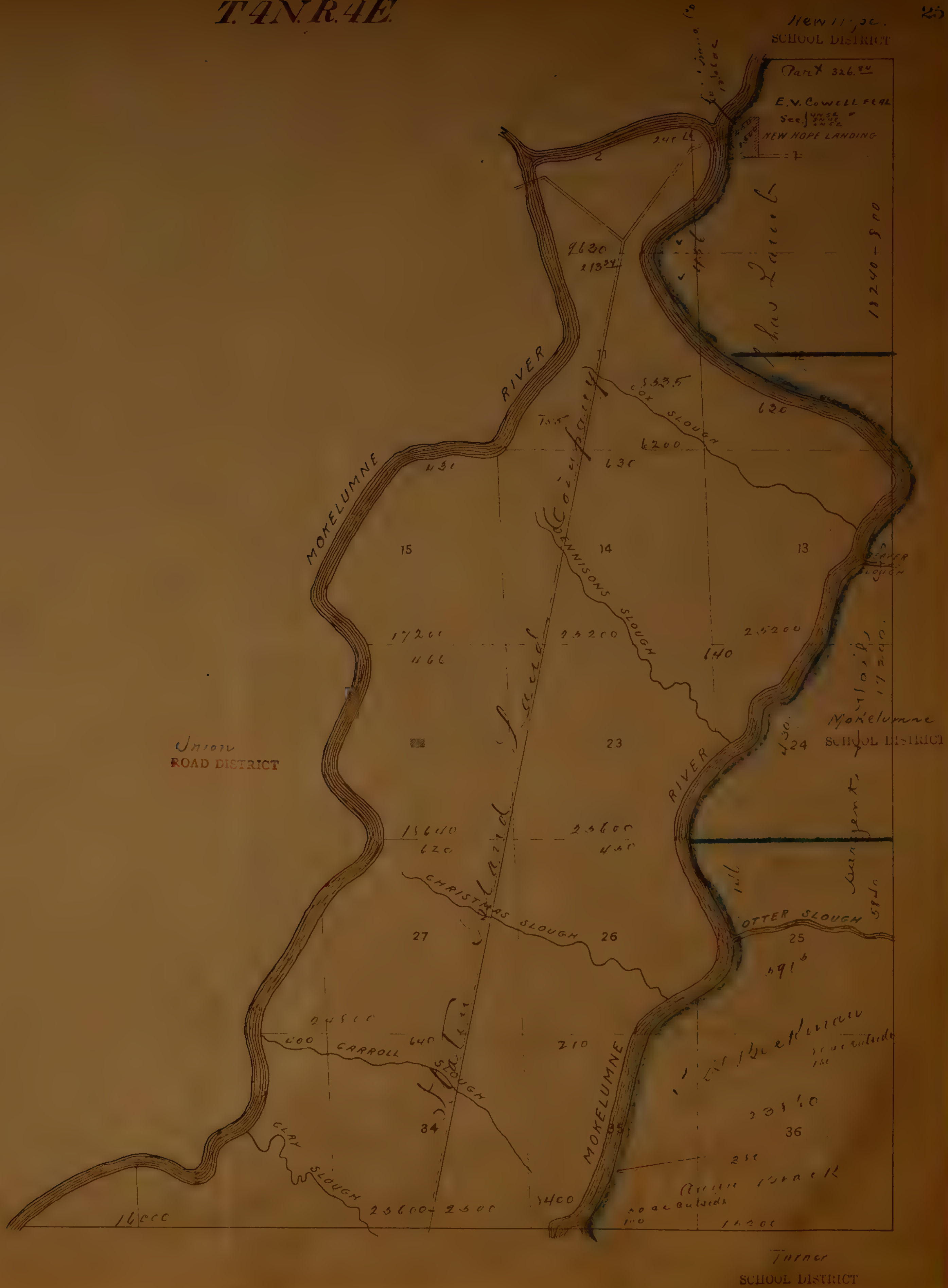
LINDEN
ROAD DISTRICT

Madison
SCHOOL DISTRICT



Moore
SCHOOL DISTRICT

Brandt
SCHOOL DISTRICT



New Hope SCHOOL DISTRICT

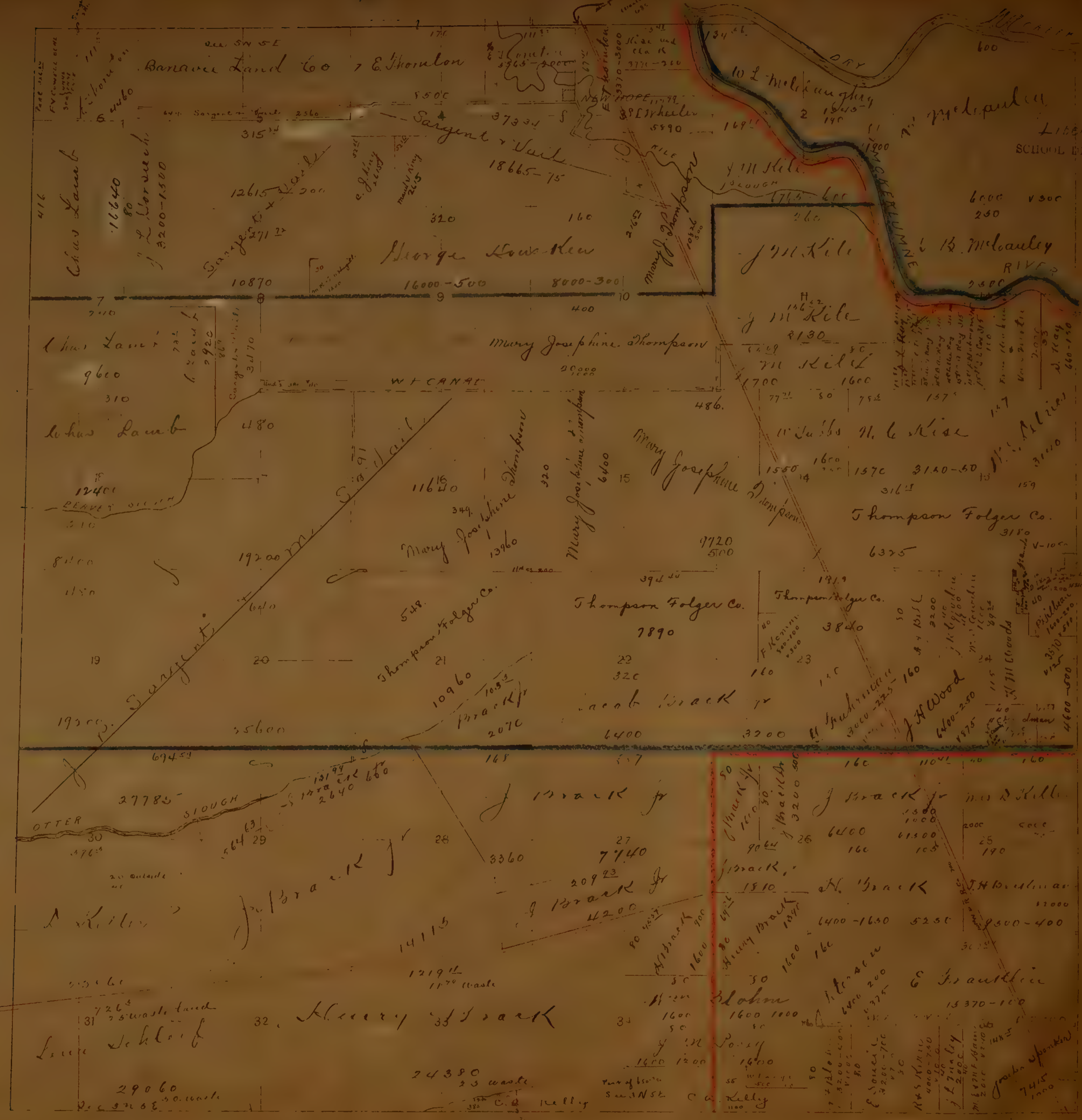
UNION ROAD DISTRICT

Mokelumne SCHOOL DISTRICT

Liberty SCHOOL DISTRICT

Turner SCHOOL DISTRICT

Liberty ROAD DISTRICT



NE 1/4 T4N R6E



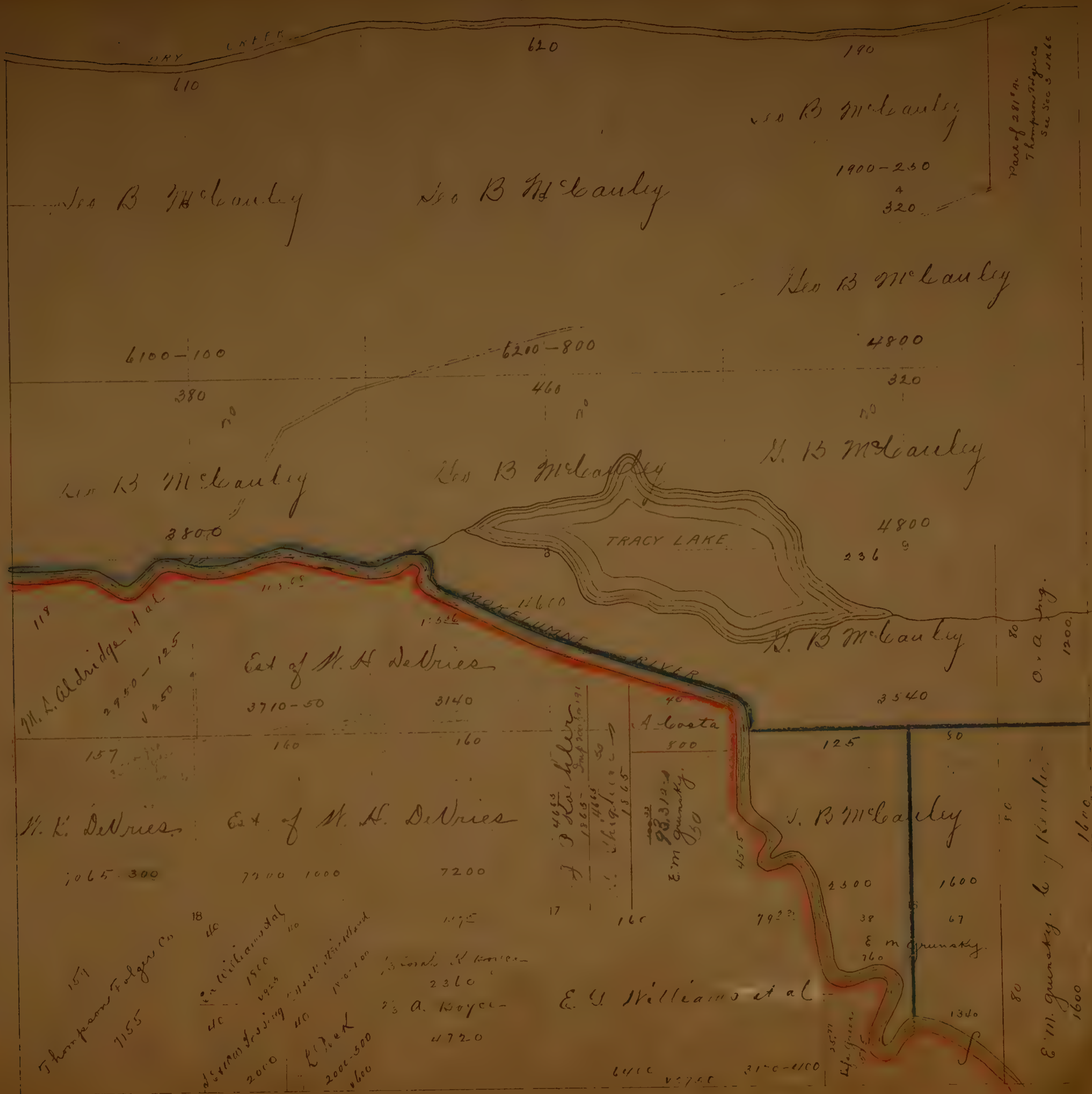
Liberty SCHOOL DISTRICT

Woods SCHOOL DISTRICT

ROAD DISTRICT

Hous 157 SCHOOL DISTRICT

NEW TOWN



Part of 281st A
Thompson Folger Co
See Sec 3, 4, 6

LIBERTY
SCHOOL DISTRICT

LIBERTY
ROAD DISTRICT

ELKHORN
ROAD DISTRICT

Woods
School District

Franklin
SCHOOL DISTRICT

Franklin School District

Mokelumne School District

Turner School District

Woods School District

Liberty Road District

E. K. ...

Woods School District



SE 1/4 T 4 N R 6 W

Woods School District



Franklin School District

Houston School District

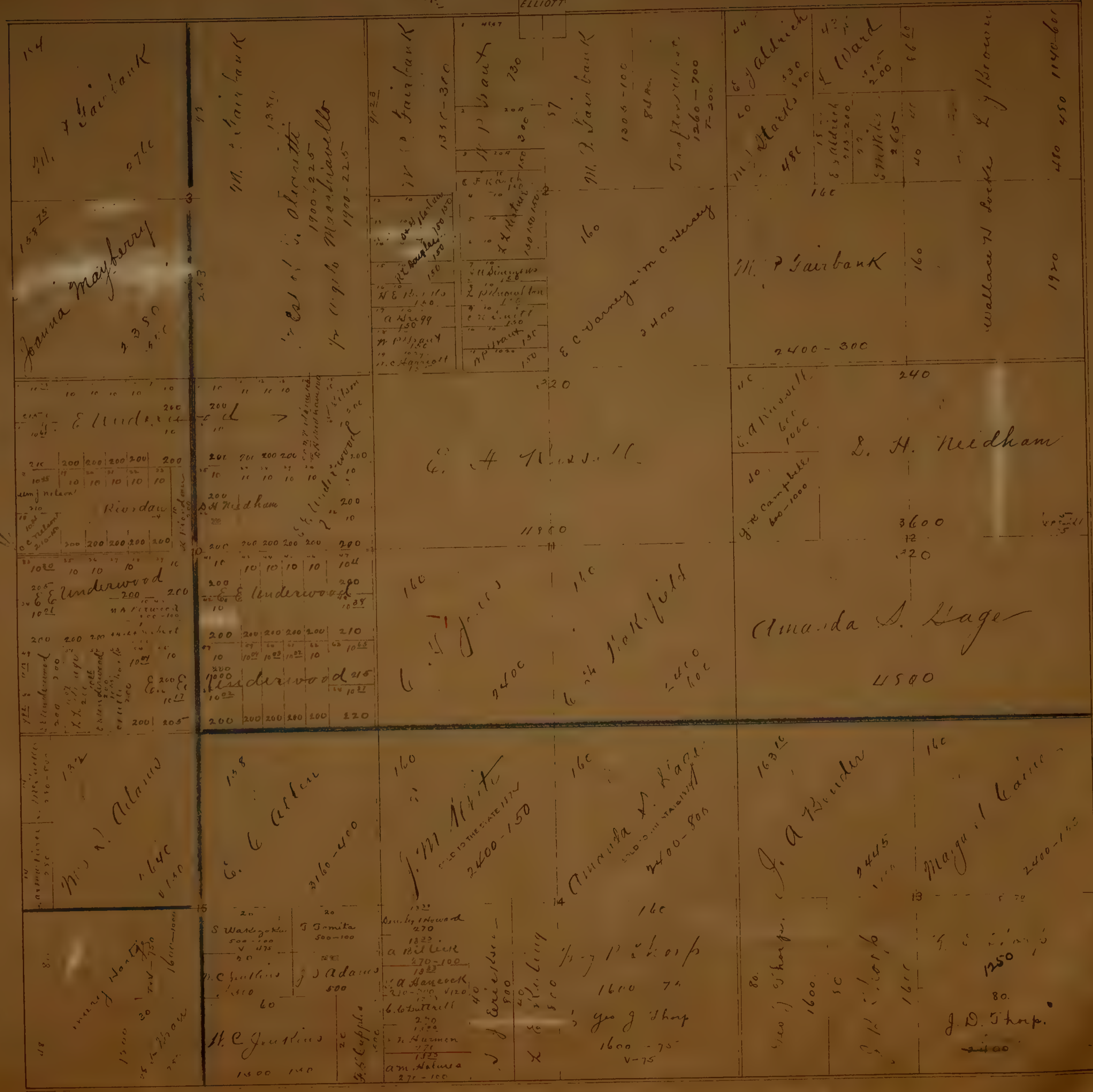
Woods School District

Liberty Road District

Elkhorn Road District

O.C. DUSTIN TRACT NE 1/4 T. 4 N. R. 7 E.

ELLIOTT



Telegraph SCHOOL DISTRICT

LAVELLA SCHOOL DISTRICT

Elliott SCHOOL DISTRICT

Elliott SCHOOL DISTRICT

BRUNSWICK SCHOOL DISTRICT

NW 1/4 T4N R7E

Liberty
SCHOOL DISTRICT

Telegraph
SCHOOL DISTRICT

Houston
SCHOOL DISTRICT

Lowell
ROAD DISTRICT

<p>Quiggli - 400 1330-170 N. P. Harvey 600 40 110-120 110-140</p>	<p>17-29 M. K. Kneifick 1500 40 2660-1000</p>	<p>100 M. Kneifick 1500 40 E. Grafigna 600 40 J. Schmidt 600-100 1250</p>	<p>190 J. M. Angrave 110 2700</p>	<p>199 Rosina Saler 20 H. C. Saler 305 20 F. H. Saler 300 2985-100</p>	<p>M. R. Saler 300 20 M. S. Saler 300-100 92 M. S. Saler 1350</p>
<p>156 J. Thomas & E. W. Kneifick 2340</p>	<p>10665 L. S. Koffman 1600 250 80 M. E. Carter 1100-200 80 J. W. Snowary 1600 E. Carter 1570</p>	<p>R. S. Holman 600 392 Andrew Jones 600 80 H. M. Amos 1200 157</p>	<p>80 70 F. A. Woodway 1200 50 Owen Lacey 1200 160</p>	<p>160 J. M. Angrave 2400 154</p>	<p>15823 Joanna Maderney 2375</p>
<p>1600-50 50 J. B. Woodson 1600-130 1100</p>	<p>80 M. G. McLeourt 1100 130 80 L. W. Woodson 1100 130</p>	<p>154 M. A. Smithson 3050-400</p>	<p>64 M. B. Smithson 1250-300 1450 J. B. Smithson 640 A. W. Andrews 600-200</p>	<p>482 R. E. Mills 970 1112 Lukas Ray 2230-350</p>	<p>160 L. C. Northrop 3200-500 1750</p>
<p>41 M. Callaway 1025-900 1580 J. W. Water 375-100 4-150 M. J. Redell 140-200 1700</p>	<p>150 M. J. U. Bank 1600-500 79 Sam Knoll 1580-300 1200</p>	<p>30 M. Williams 700-250 475 E. M. Halsey 500-700 11 M. J. Redell 10</p>	<p>40 F. Schutt 1000 40 L. Carter 1000 40 M. J. Redell 1000</p>	<p>13742 Sadora Hunting 3440 11000</p>	<p>160 Sadora Hunting 11000</p>
<p>20 P. F. Zahant 6300</p>	<p>160 P. F. Zahant 7200</p>	<p>142 M. J. Redell 142 M. J. Redell 142 M. J. Redell 142</p>	<p>20 M. J. Redell 142 M. J. Redell 142 M. J. Redell 142</p>	<p>16 M. J. Redell 142 M. J. Redell 142 M. J. Redell 142</p>	<p>16 M. J. Redell 142 M. J. Redell 142 M. J. Redell 142</p>

Layella
SCHOOL DISTRICT

S.W. 1/4 T. 4 N. R. 7 E.



Carl Suit Co
Houston
SCHOOL DISTRICT

ROAD DISTRICT

Salem
ROAD DISTRICT

Elkhorn
ROAD DISTRICT

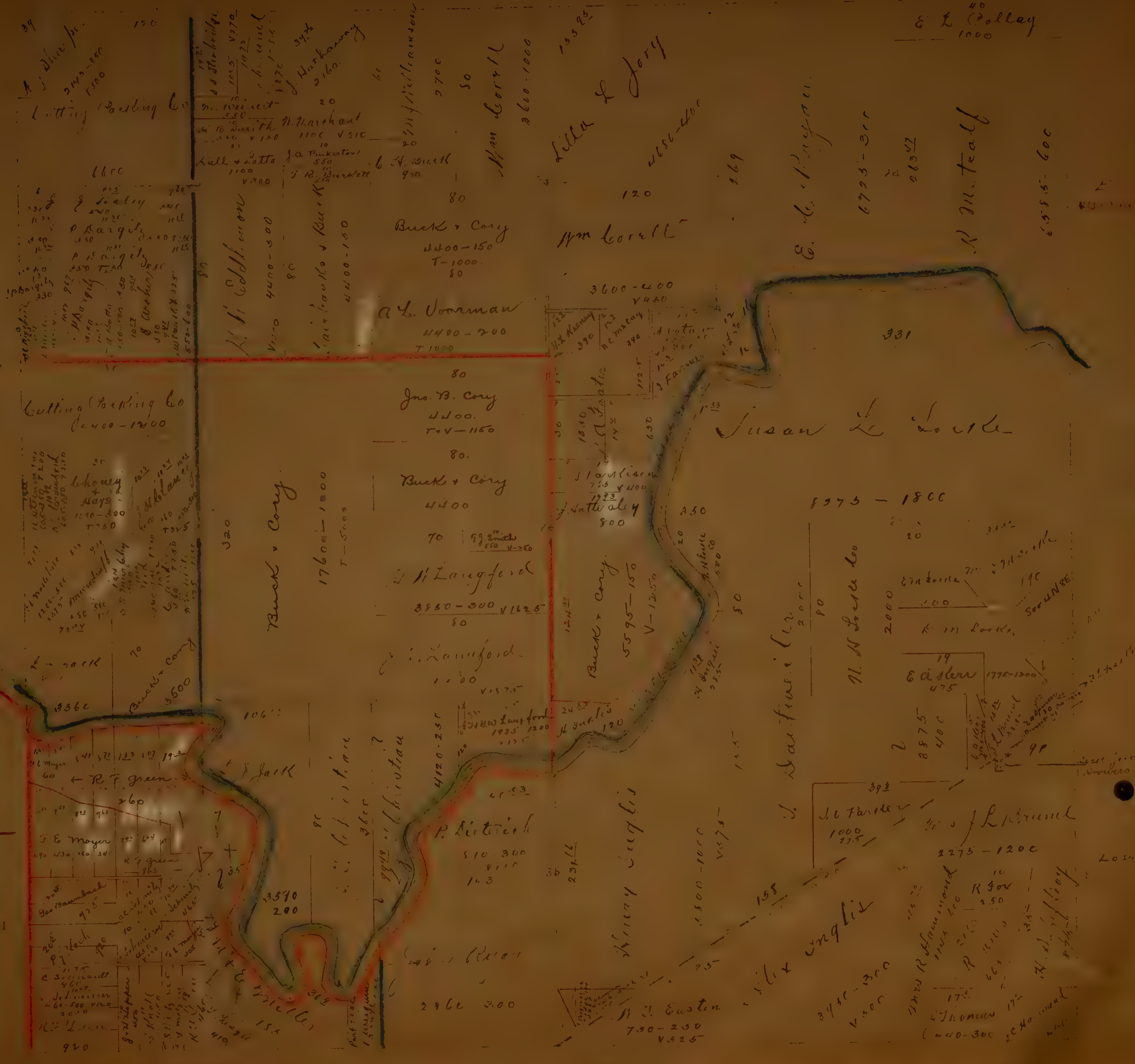
Layella

Victor
SCHOOL DISTRICT

SEPTENRTE

Brunswick School District

E. L. Polley 1000



Lanetta School District

Liberty Road District

Ellis Road District

Green Colony

Victor School District

See UNRE

See UNRE

See UNRE

See UNRE

See UNRE

See UNRE

See UNRE

See UNRE



Dr. Cook
SCHOOL DISTRICT

Brunswick
SCHOOL DISTRICT

A. Healy
SCHOOL DISTRICT

L. Pratt
ROAD DISTRICT

Brandt
SCHOOL DISTRICT

T4NR9E

Justice
SCHOOL DISTRICT



Washington
SCHOOL DISTRICT


Brandt
SCHOOL DISTRICT

Bald Mountain
SCHOOL DISTRICT

Elliott
ROAD DISTRICT

Wallace
SCHOOL DISTRICT

Amesbury 1892




Union.
ROAD DISTRICT





Liberty SCHOOL DISTRICT



Liberty ROAD DISTRICT

DRY

Elliott

CREEK

Elliott

Telegraphs SCHOOL DISTRICT

331
900-50
496-200

118
1770
1190-200
80
1200
2400

W. Angrave
900
1200
160
33
160
J. W. Angrave
2400

1200
2400
2400
2400-130

A. Adams
1200-400
F. F. Schuler
300
160
A. Adams
600
160
160

A. Adams
1770
1775
1111
166
1772
1777

M. J. Fairbank
1775
1777
1779
1785-200

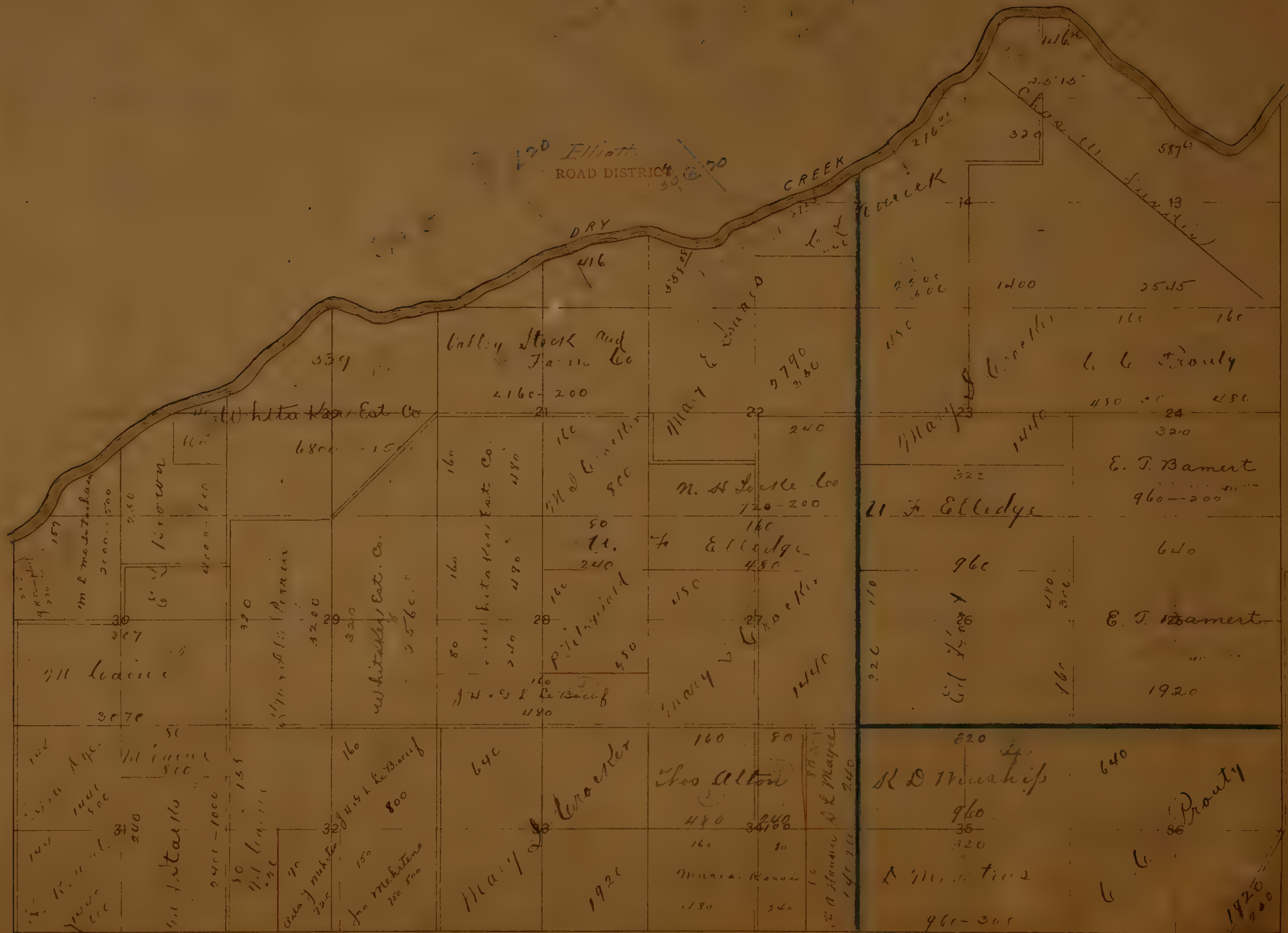
Lillard
3000-900
166
M. J. Fairbank
2400-100
M. A. Henderson
6600-350
1200

g. r. Campbell
1050

300

200

1200

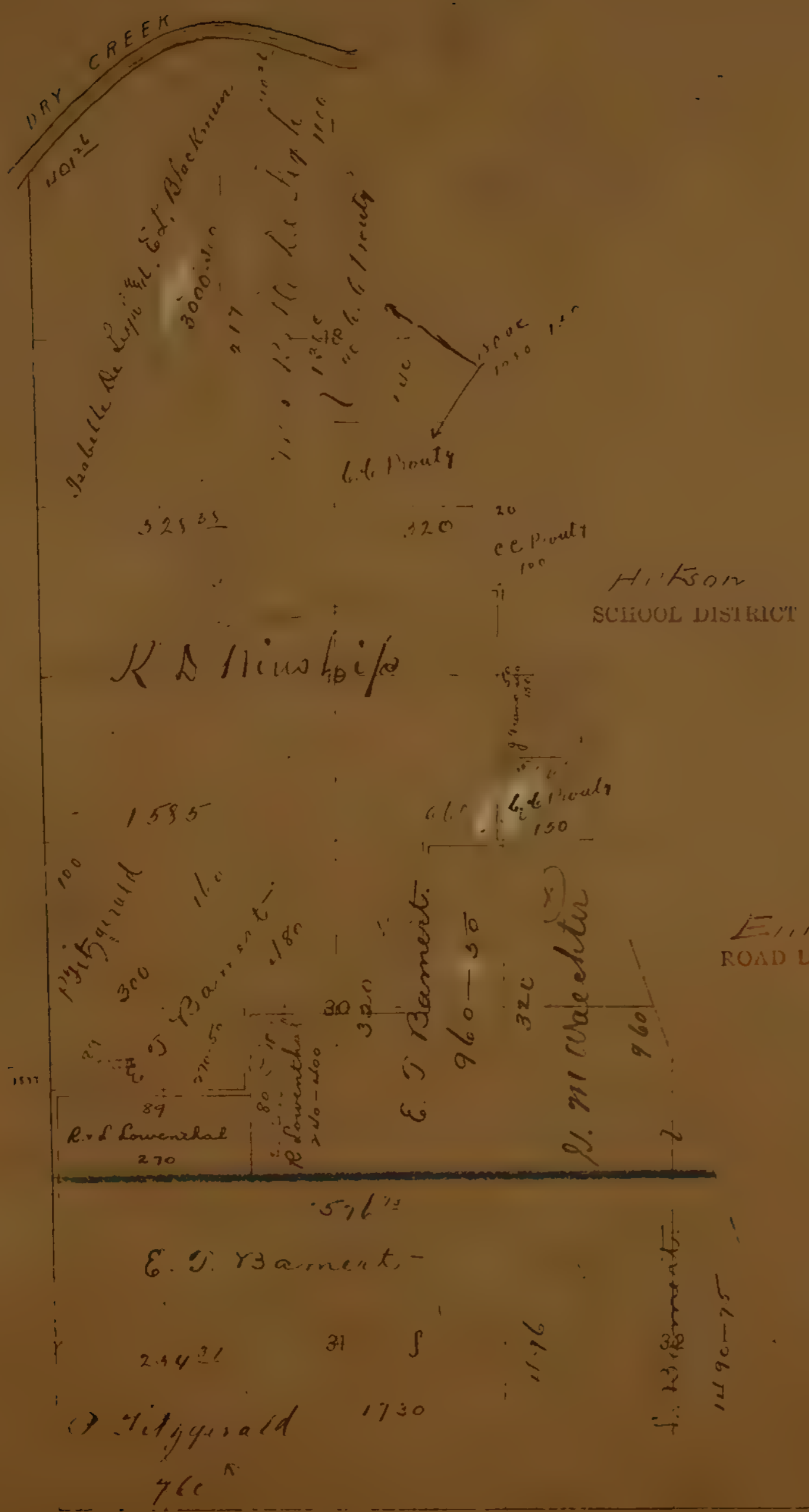



Dry Creek
SCHOOL DISTRICT

Hulson

Justice

1920



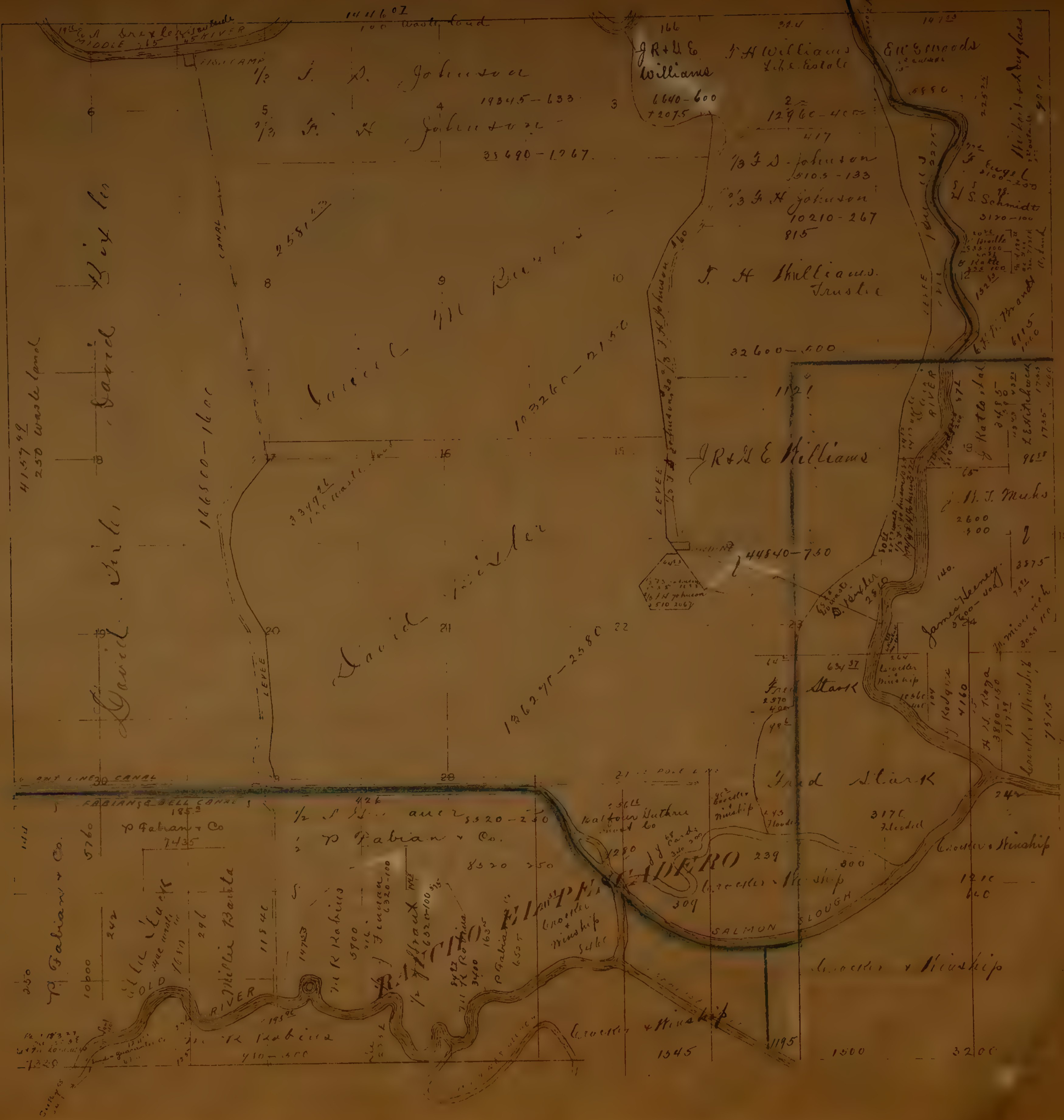


Island

TULARE ROAD

Naglee

TWISSE




Hennrich
SCHOOL DISTRICT

Nogles
SCHOOL DISTRICT

TWISSE
ROAD DISTRICT

Garden



Tairchild



ROAD PLANS

Coardew
SCHOOL DISTRICT

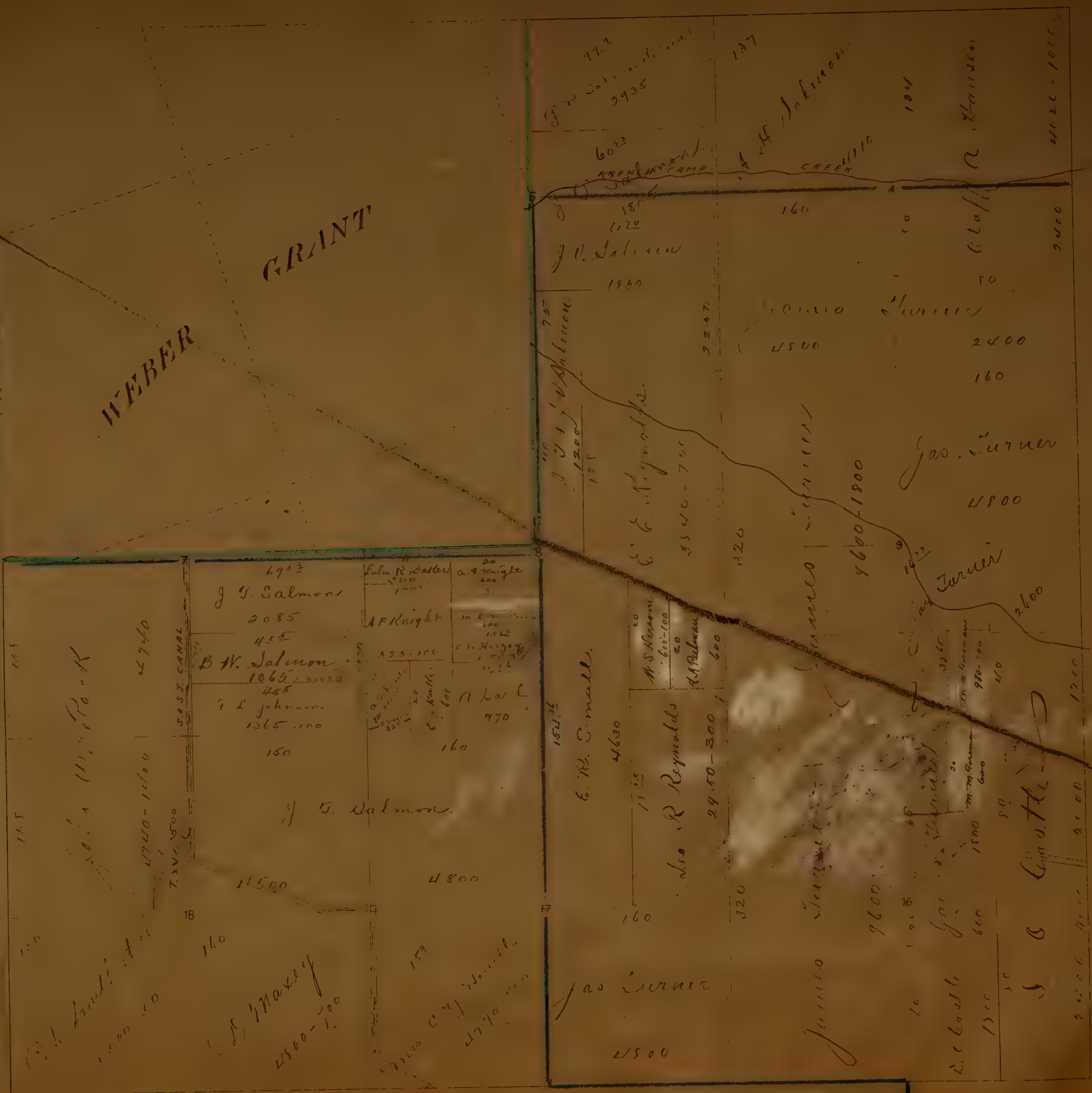
Unio
SCHOOL

Moss Dale

TULARE

WEBER
GRANT

Union
SCHOOL DISTRICT



Weber

ROAD

Castle
SCHOOL DISTRICT



Union SCHOOL DISTRICT

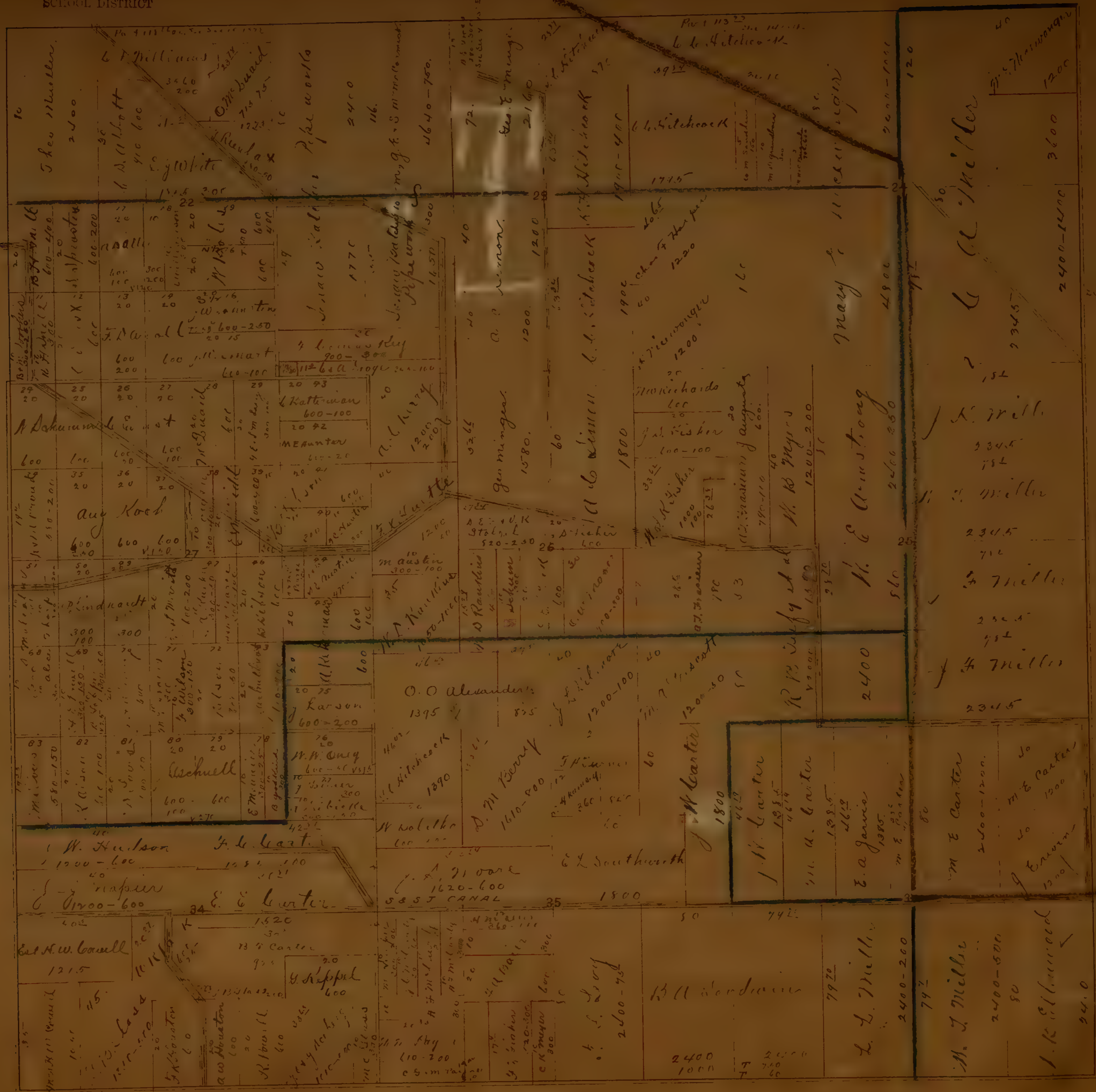
Summer Home

Combs

Ball

SE 1/4 T. 1 S. R. 7 E

Castle
SCHOOL DISTRICT



Summer Home
SCHOOL DISTRICT

Calla
SCHOOL DISTRICT



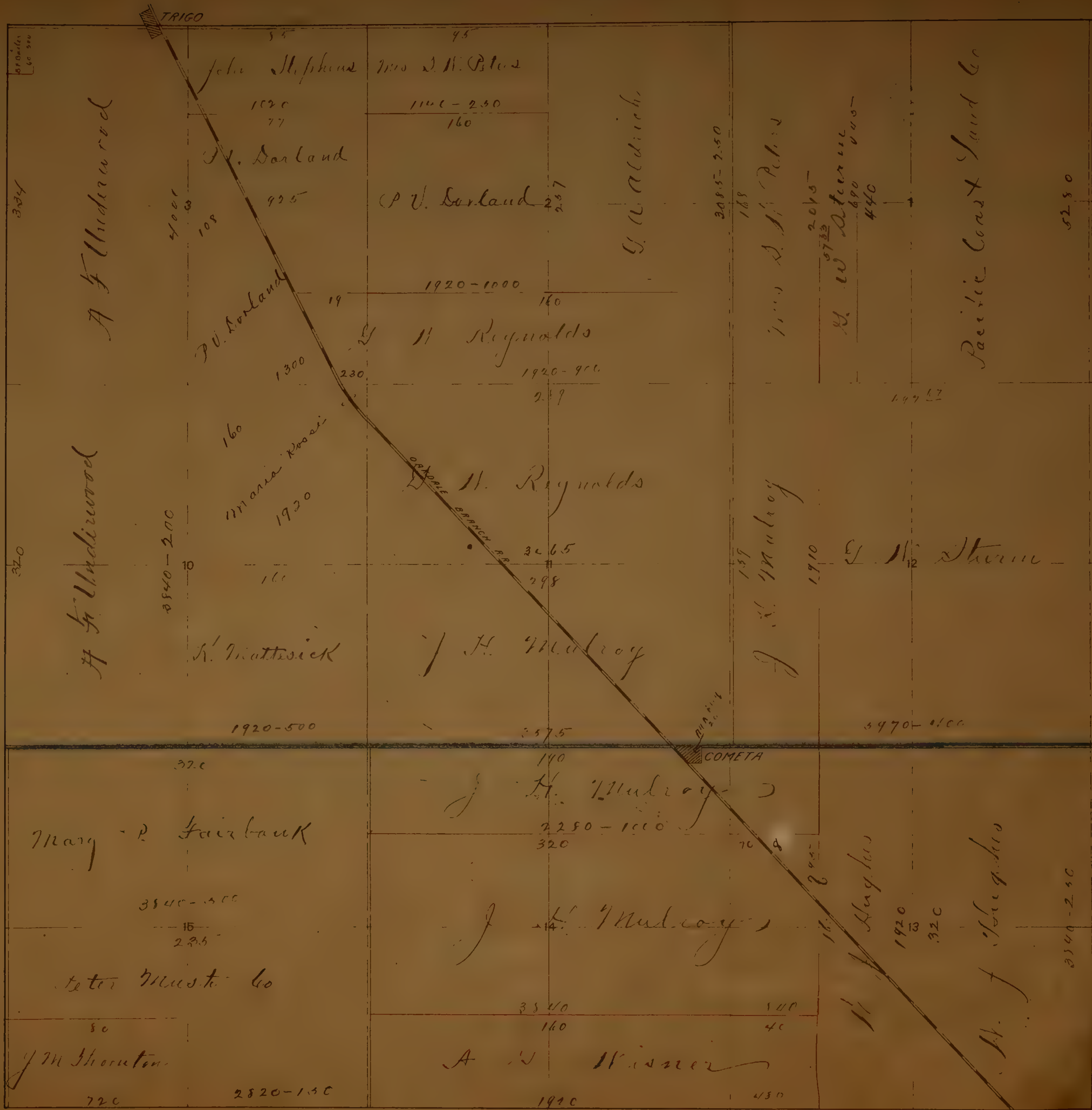
Wheatland
SCHOOL DISTRICT

Four Tree
SCHOOL DISTRICT

East
ROAD DISTRICT

Zinc House
SCHOOL DISTRICT

1st Allen
SCHOOL DISTRICT



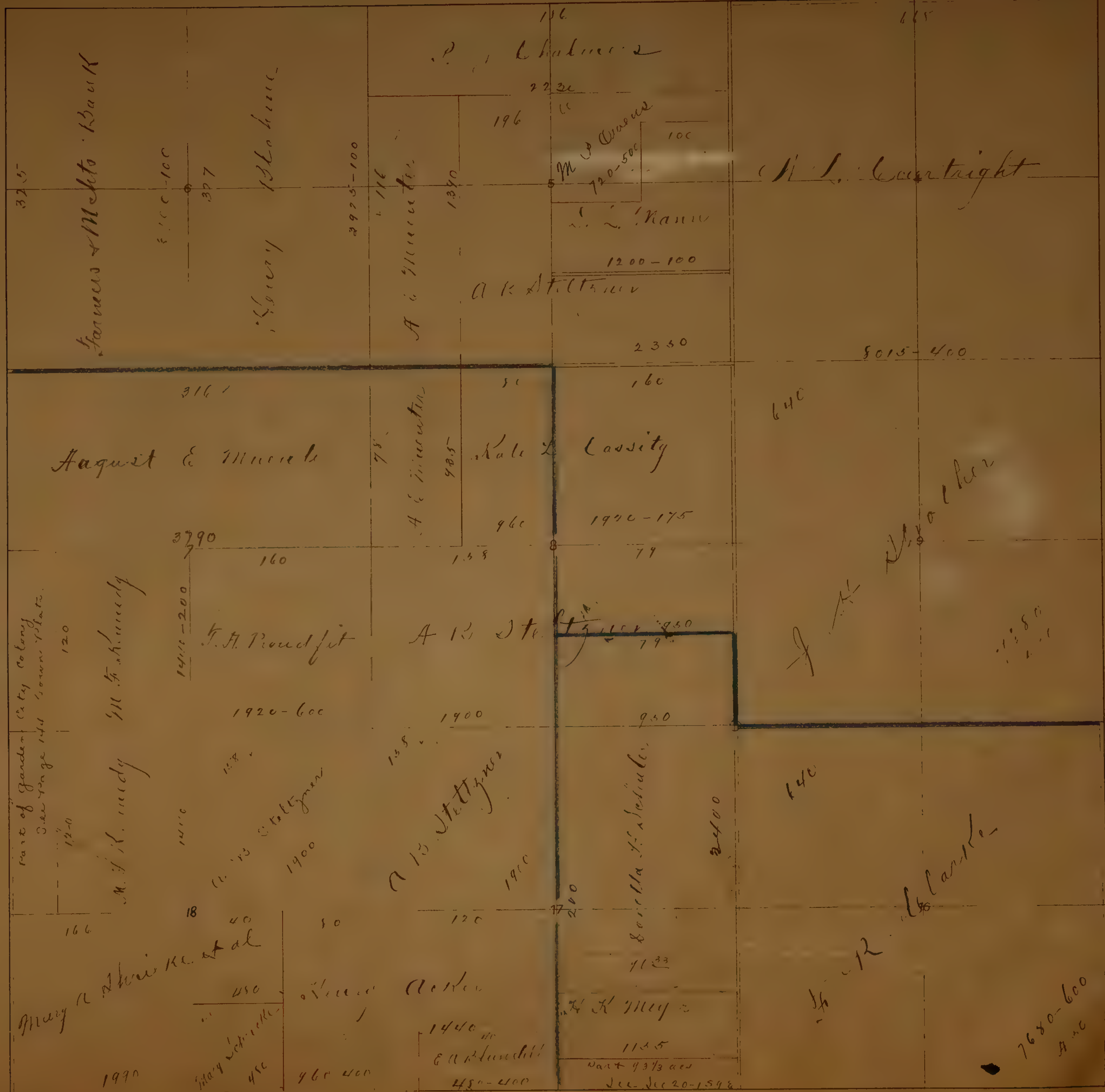
Wheat and SCHOOL DISTRICT

Cent. ROAD DISTRICT

Long Tree

N.W. 1/4 T. 1 S. R. 9 E.

Wheatland SCHOOL DISTRICT



Lone Tree SCHOOL DISTRICT

LONE TREE SCHOOL DISTRICT

7680-600
A.C.

S.W. 1/4 T. 1 S. R. 9 E.

Four Tree SCHOOL DISTRICT

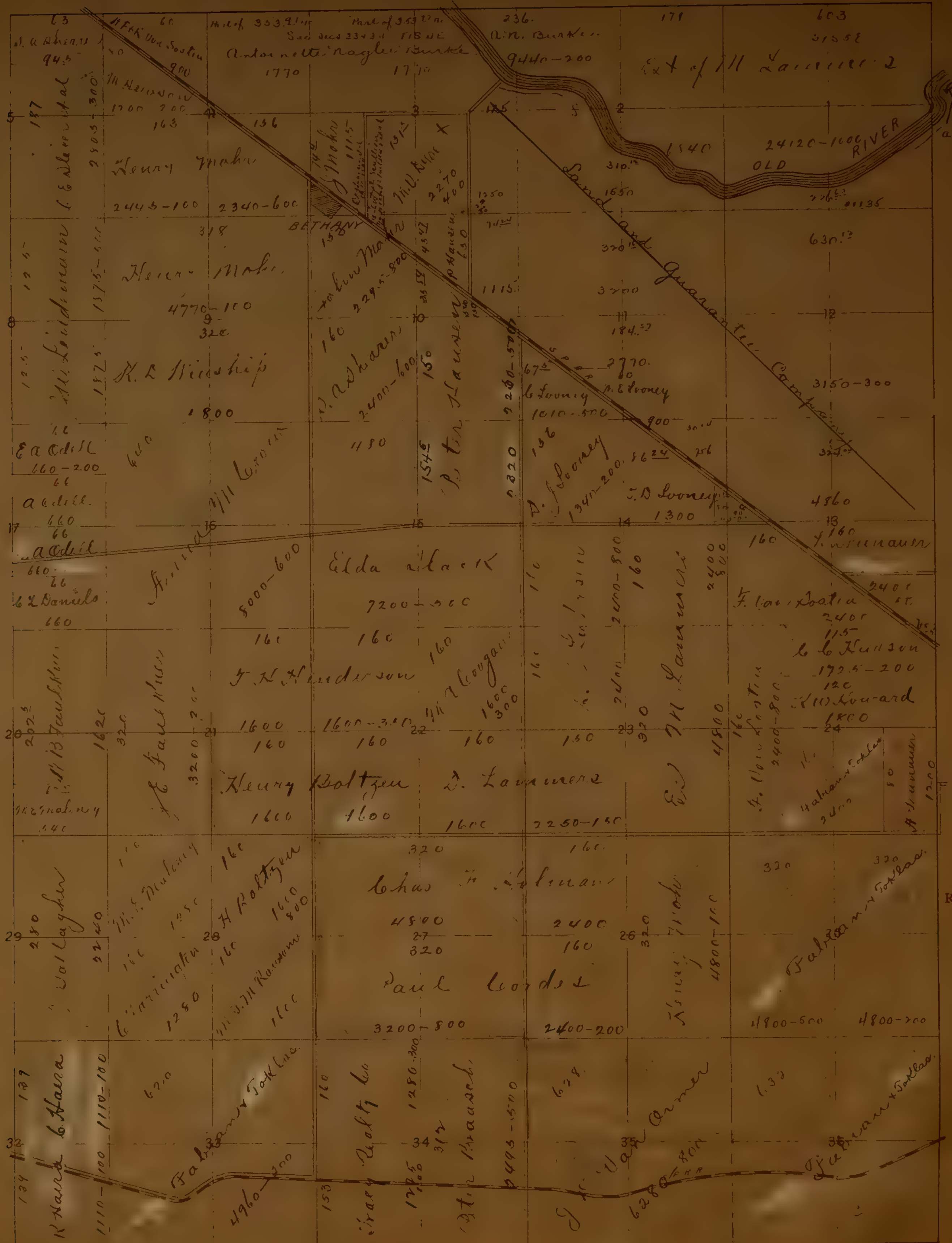
Lone Tree SCHOOL DISTRICT

DENT ROAD DISTRICT



Van Allen SCHOOL DISTRICT

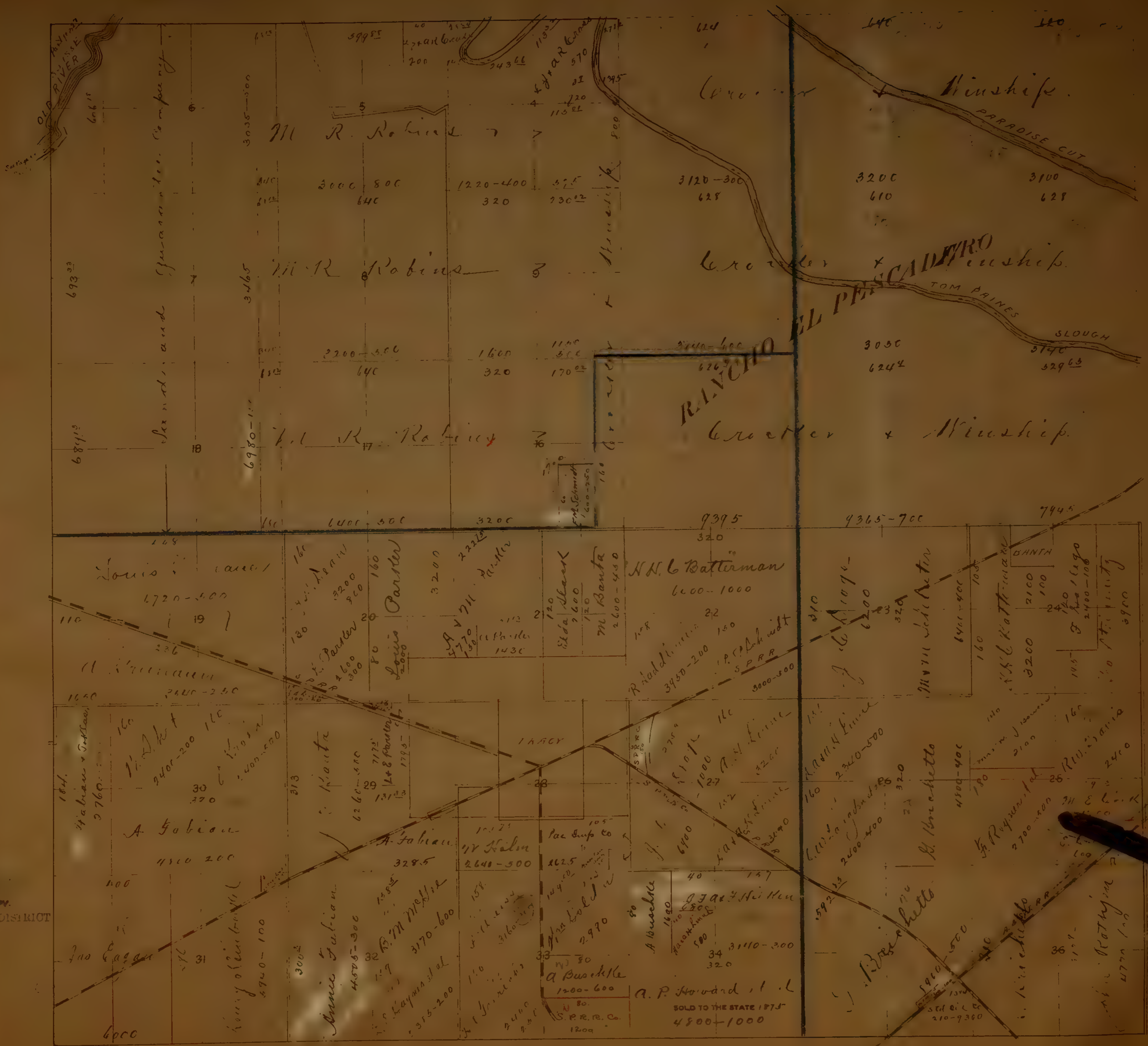
Escalante



Lammersville SCHOOL DISTRICT

Tulare ROAD DISTRICT

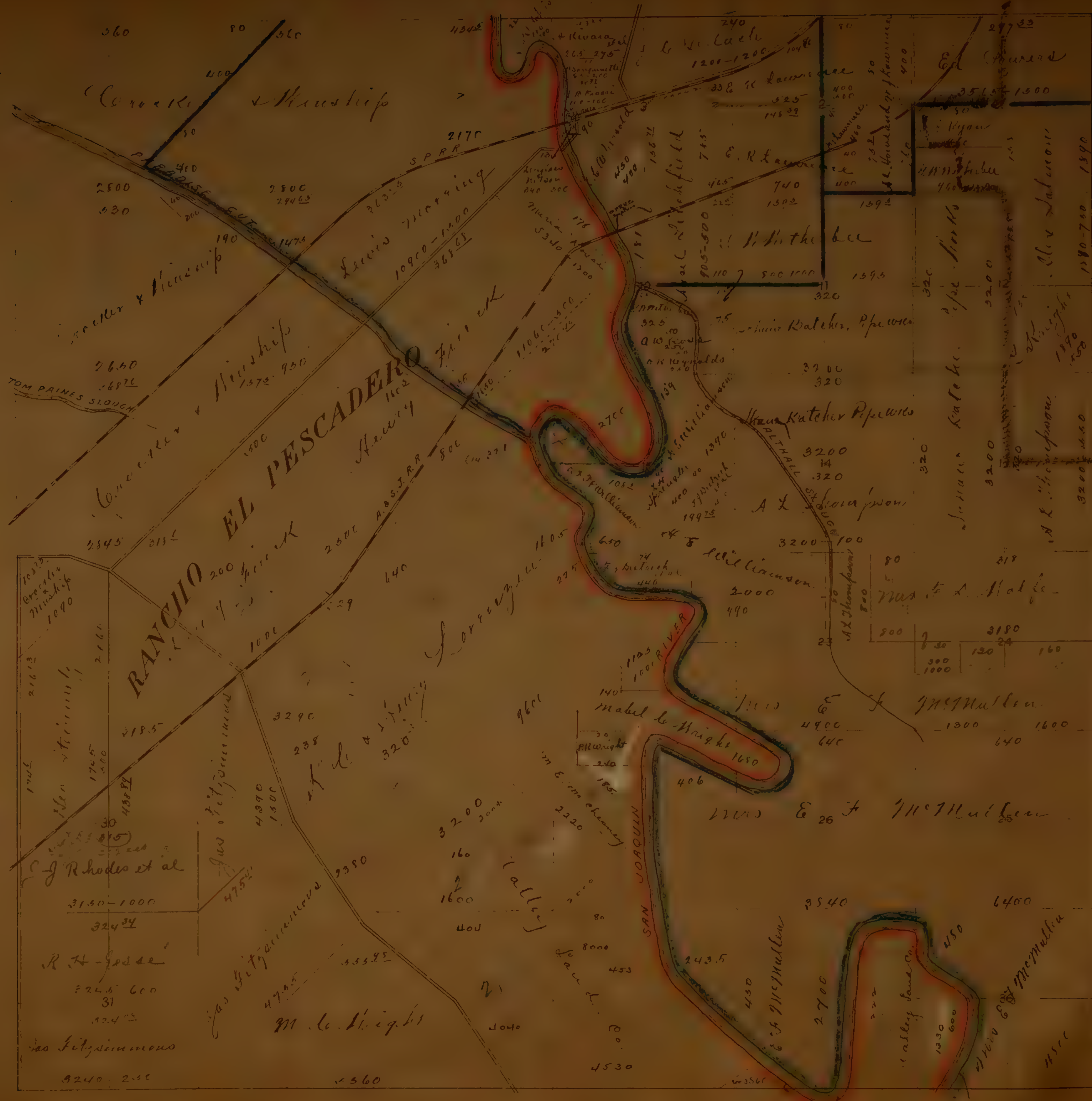
210⁶/₇
 all between
 sec 17, 18, 19, 20
 sec 6, 7, 8, 9
 sec 11, 12, 13, 14
 a narrow strip
 2420



Valley
Tulare
ROAD

Willow
SCHOOL DISTRICT





T.2S.R.6E.
ROAD DISTRICT

Valley
SCHOOL DISTRICT

Rustic
SCHOOL DISTRICT

Castoria
ROAD DISTRICT

NE 1/4 T 2 S R 7 E

Lincilhouse
SCHOOL DISTRICT



Calla
SCHOOL DISTRICT

San Joaquin
SCHOOL DISTRICT

San Joaquin
SCHOOL DISTRICT

Weston
SCHOOL DISTRICT

San Joaquin
SCHOOL DISTRICT

Weston
SCHOOL DISTRICT

LATTA

NORTON

TRACT

Dent
ROAD DISTRICT

Ripon
SCHOOL DISTRICT

NW 1/4 T. 2 S. R. 7 E.

Union
SCHOOL DISTRICT



Castoria
ROAD DISTRICT

Rustic
SCHOOL DISTRICT

Calla

Dent.
ROAD DISTRICT

San Joaquin
SCHOOL DISTRICT

Weston

S.W. 1/4 T.2 S. R.7 E.

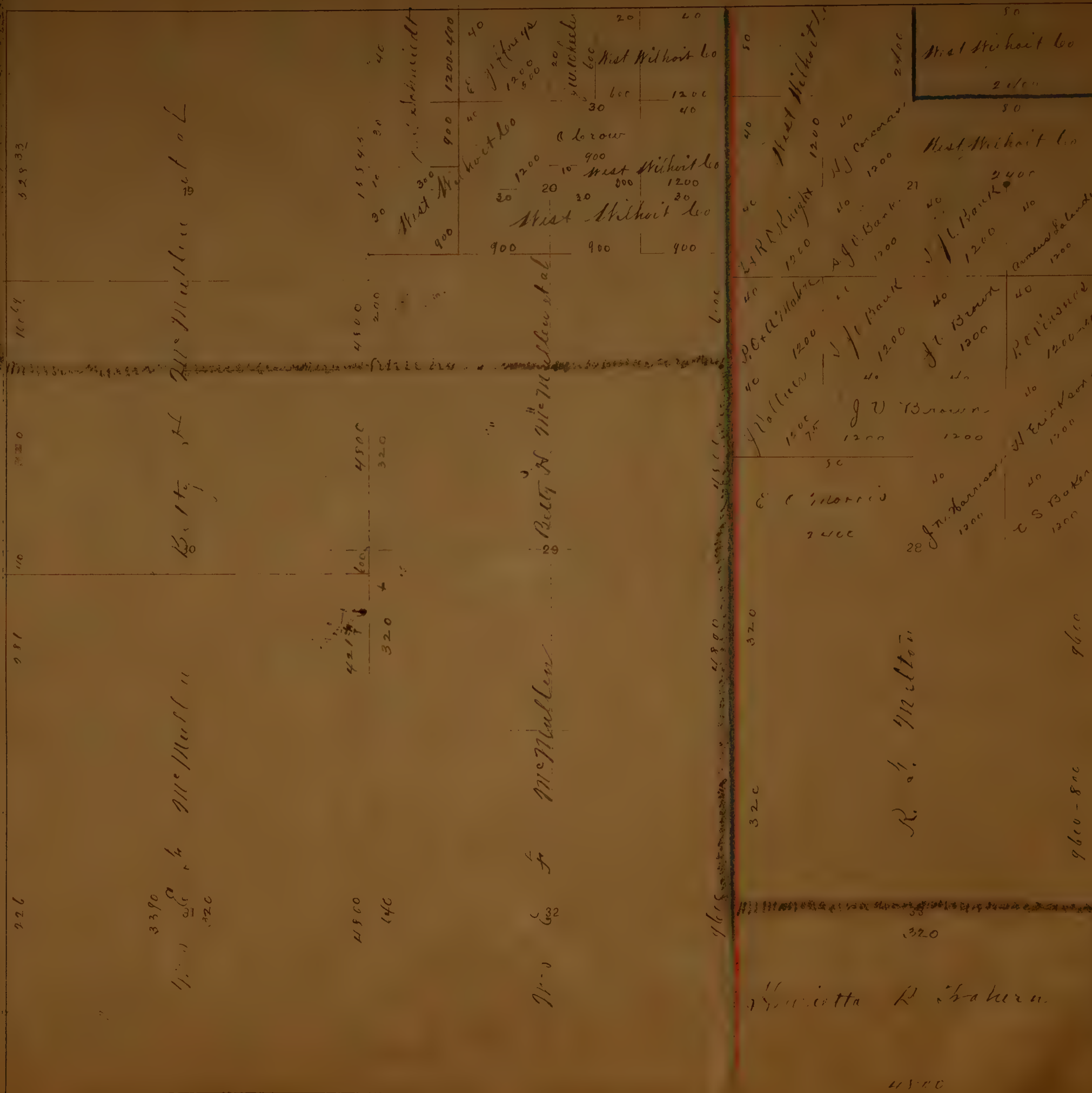
Weston
SCHOOL DISTRICT

Rustic
SCHOOL DISTRICT

Castoria
ROAD DISTRICT

San Joaquin
SCHOOL DISTRICT

Dart
ROAD DISTRICT



328 33

100 44

730

110

281

226

3390

1720

11500

140

421 7/8

320 + "

4500

4500

4500

200

135 44

40

300

900

40

1200-400

40

900

20

1200

10

900

40

600

20

900

30

800

1200

20

1200

40

600

20

900

30

1200

20

1200

40

1200

20

600

900

30

1200

20

1200

40

1200

20

600

4605

Line

40

40

50

50

320

320

320

50

40

40

40

40

40

40

40

40

40

40

40

40

40

40

40

40

40

40

40

40

40

40

40

40

40

40

40

40

40

40

40

40

40

40

40

40

40

40

40

40

40

40

40

40

40

40

41500

9600-800

9600

1200

1200-100

1200

80

2400

80

80

80

80

80

80

80

80

80

80

80

80

80

80

80

80

80

80

80

80

80

80

80

80

80

80

80

80

80

80

80

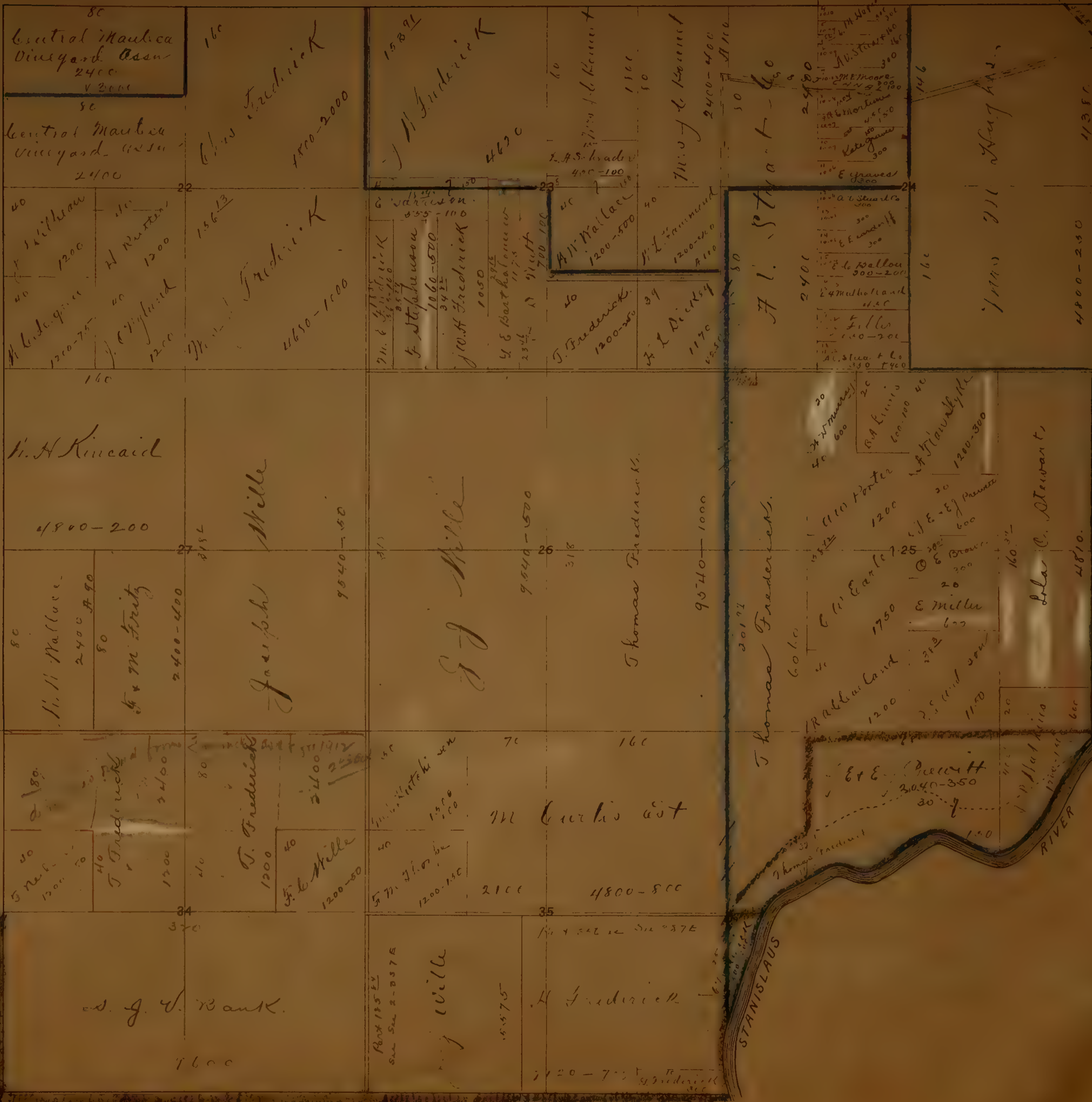
80

80

80

80

80



San Joaquin
SCHOOL DISTRICT

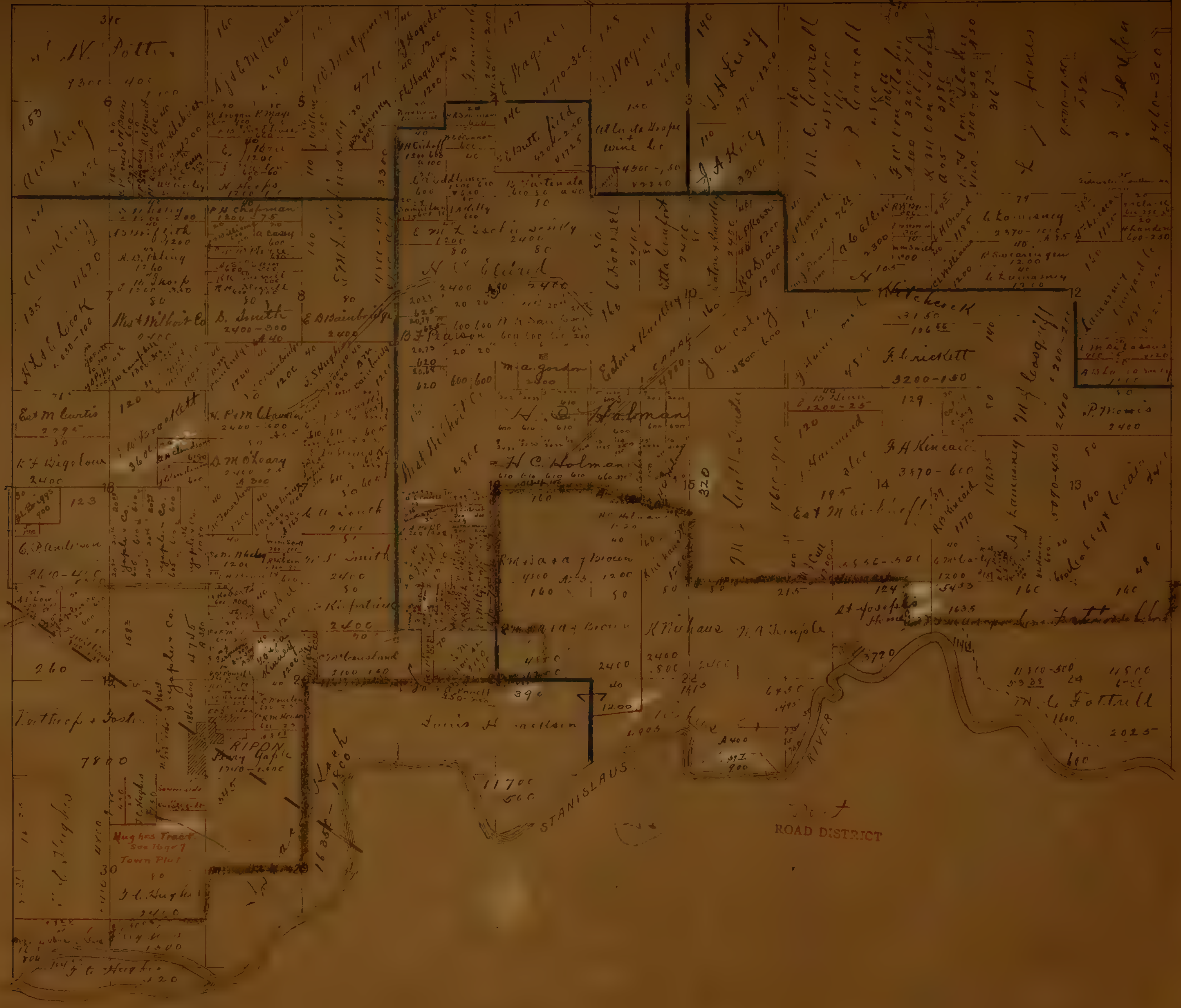
DENT
ROAD

Ripon

STANISLAUS
RIVER

LINC HOUSE
SCH DISTRICT

Ripon
SCHOOL DISTRICT



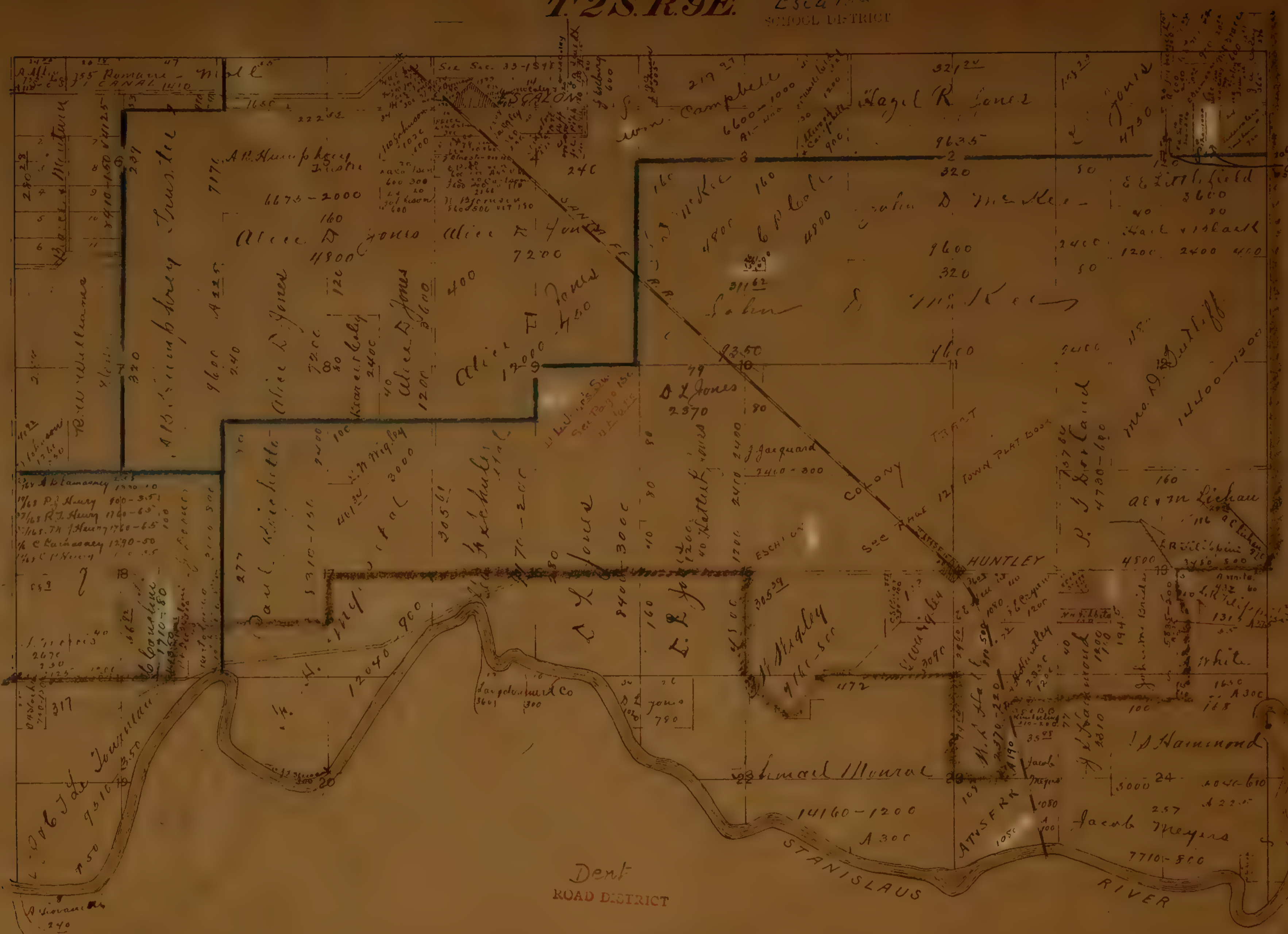
Van Allen

River

There

West corner NE 1/4 30

T2S.R9E Escalante SCHOOL DISTRICT



Van Allen SCHOOL DISTRICT

River SCHOOL DISTRICT

Dent ROAD DISTRICT

Burwood SCHOOL DISTRICT

55 Roman - Mill
CANAL 1410

Wm. Williams
4122

A.B. Humphrey
7176
9600
240

A.B. Humphrey
6675-2000
160
Alice D. Jones
4800
120

Alice D. Jones
7200
80
Kearney Cole
2400

Alice D. Jones
1200
400
400

Alice D. Jones
7200
400

Wm. Campbell
219 27
6600-1000

Wm. Campbell
4800
160

B.P. Cole
4900

Wagel R. Jones
9635
320

John D. McKee
9600
320

John D. McKee
4600

Jones
4750

E.E. Littlefield
3600
40
40
2400
1200 2400 450

Mrs. A.D. Duff
14400-12000

Wm. Williams
1760-10
1760 R.J. Henry 100-30
1760 R.J. Henry 1140-65
1760 R.J. Henry 1760-65
1760 C. Williams 1290-50
1760 C. Williams 1760-50

Paul Nicholls
5310-150
277

Wm. Williams
4012
3000
205.61

Wm. Williams
1770-200

A.L. Jones
2400-3000
160
110
30

A.L. Jones
2400
1700
1200
1200

Jacquard
2410-300
49
2370
80

Wm. Williams
2400-300

Wm. Williams
2400-300

Wm. Williams
2400-300

Wm. Williams
2400-300

Wm. Williams
2400-300

Wm. Williams
2400-300

Wm. Williams
2400-300

L.O. & J. Johnson
750
7510-80
7510-80

L.O. & J. Johnson
750
7510-80

L.O. & J. Johnson
750
7510-80

L.O. & J. Johnson
750
7510-80

L.O. & J. Johnson
750
7510-80

L.O. & J. Johnson
750
7510-80

L.O. & J. Johnson
750
7510-80

L.O. & J. Johnson
750
7510-80

L.O. & J. Johnson
750
7510-80

L.O. & J. Johnson
750
7510-80

L.O. & J. Johnson
750
7510-80

L.O. & J. Johnson
750
7510-80

L.O. & J. Johnson
750
7510-80

L.O. & J. Johnson
750
7510-80

L.O. & J. Johnson
750
7510-80

L.O. & J. Johnson
750
7510-80

Small House
14160-1200
A 300

Small House
14160-1200
A 300

Small House
14160-1200
A 300

Small House
14160-1200
A 300

Small House
14160-1200
A 300

Small House
14160-1200
A 300

Jacob Meyers
7710-500

Jacob Meyers
7710-500

Jacob Meyers
7710-500

Jacob Meyers
7710-500

Jacob Meyers
7710-500

Jacob Meyers
7710-500

Jacob Meyers
7710-500

Jacob Meyers
7710-500


Jacob Meyers
7710-500


Jacob Meyers
7710-500

Jefferson
SCHOOL DISTRICT

Tulare
ROAD DISTRICT

Carnegie
SCHOOL DISTRICT





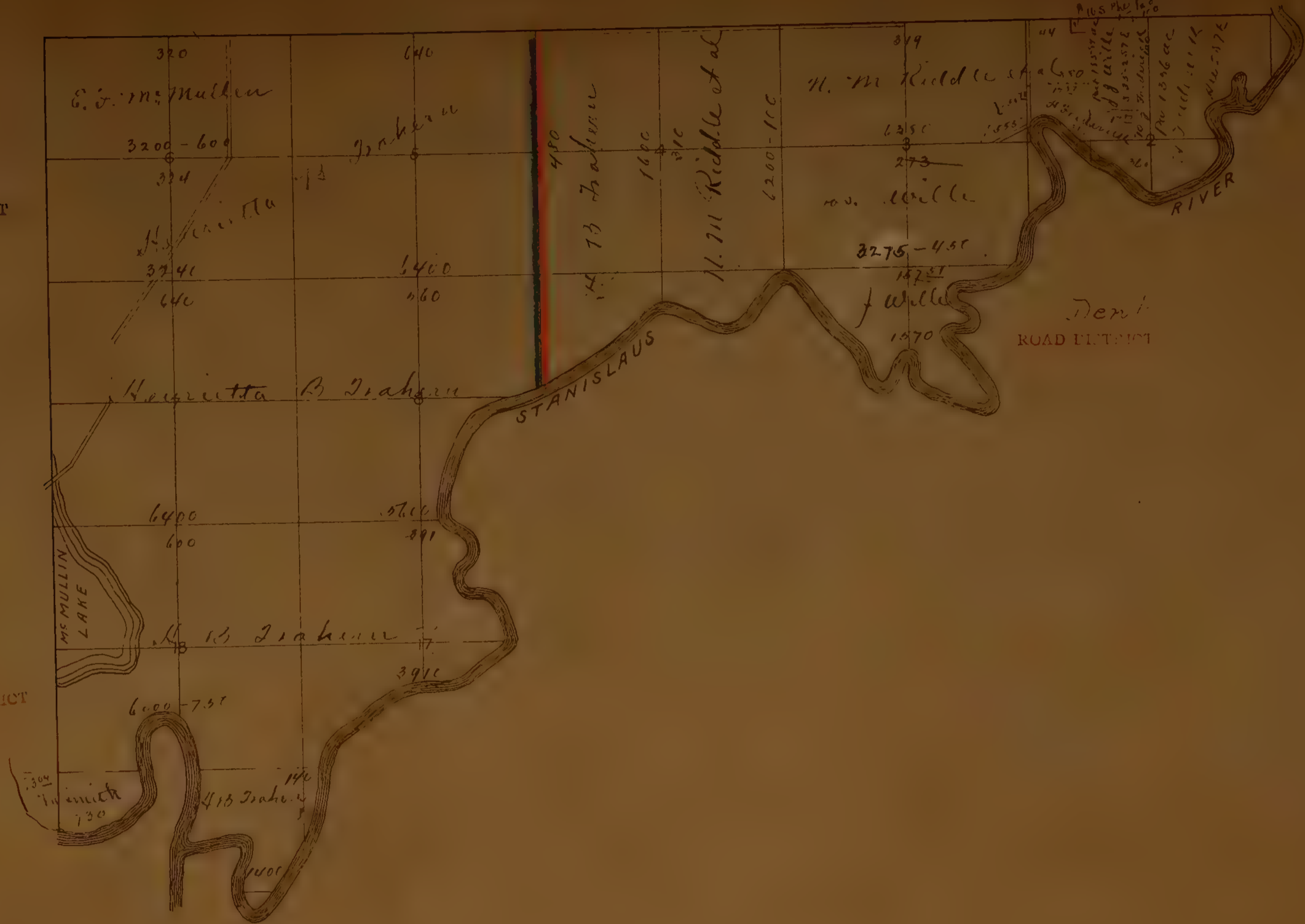
Jefferson School District

Road District

Rustic
SCHOOL DISTRICT

Castoria
ROAD DISTRICT

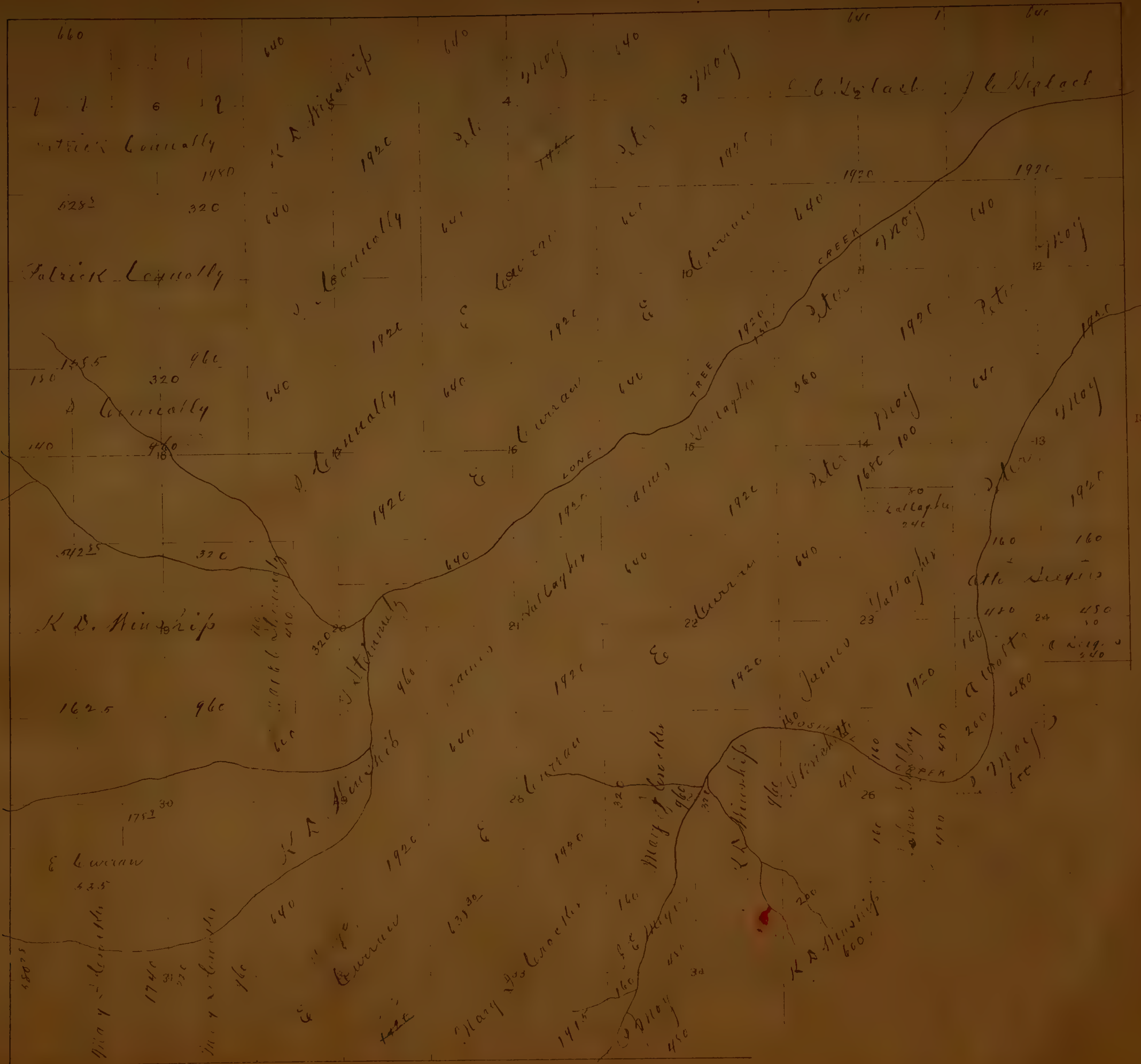
Dent
ROAD DISTRICT



Carnegie
SCHOOL DISTRICT

5	320 960 Cal. L. ... SOLD ...	160 A. E. Michaels 150-50	14133 K. D. Mearns 1925	320 P. Fabian Co 960	160 A. M. ... 450 C. R. ... 250-100	6354 J. Connolly 1915
8	40 120 M. ...	1100 J. ... 1920	160 P. Fabian Co 480-200	160 D. ... 1920	160 L. ... 200 M. ... 420	12 K. ... 240-75
17	320 960 J. ...	640 J. ... 1920	640 K. ... 1920	160 L. ... 480	160 K. ... 1920	
20	30 240 P. ...	640 Mary ... 1920	160 A. ... 480	640 Mary ... 1920	160 P. ... 480	
29	320 960 J. ...	160 P. ... 480	640 K. ... 1920	20 160 P. ... 480	640 Mary ... 1920	
37	470 50 P. ...	640 K. ... 1920	160 P. ... 480	640 Mary ... 1920	640 Mary ... 1920	
			160 P. ... 480		640 Mary ... 1920	

TOLSON
ROAD DISTRICT



Tulare
ROAD DISTRICT







150
75/100

