

COUNTY PLATS

1917



T1N R4E

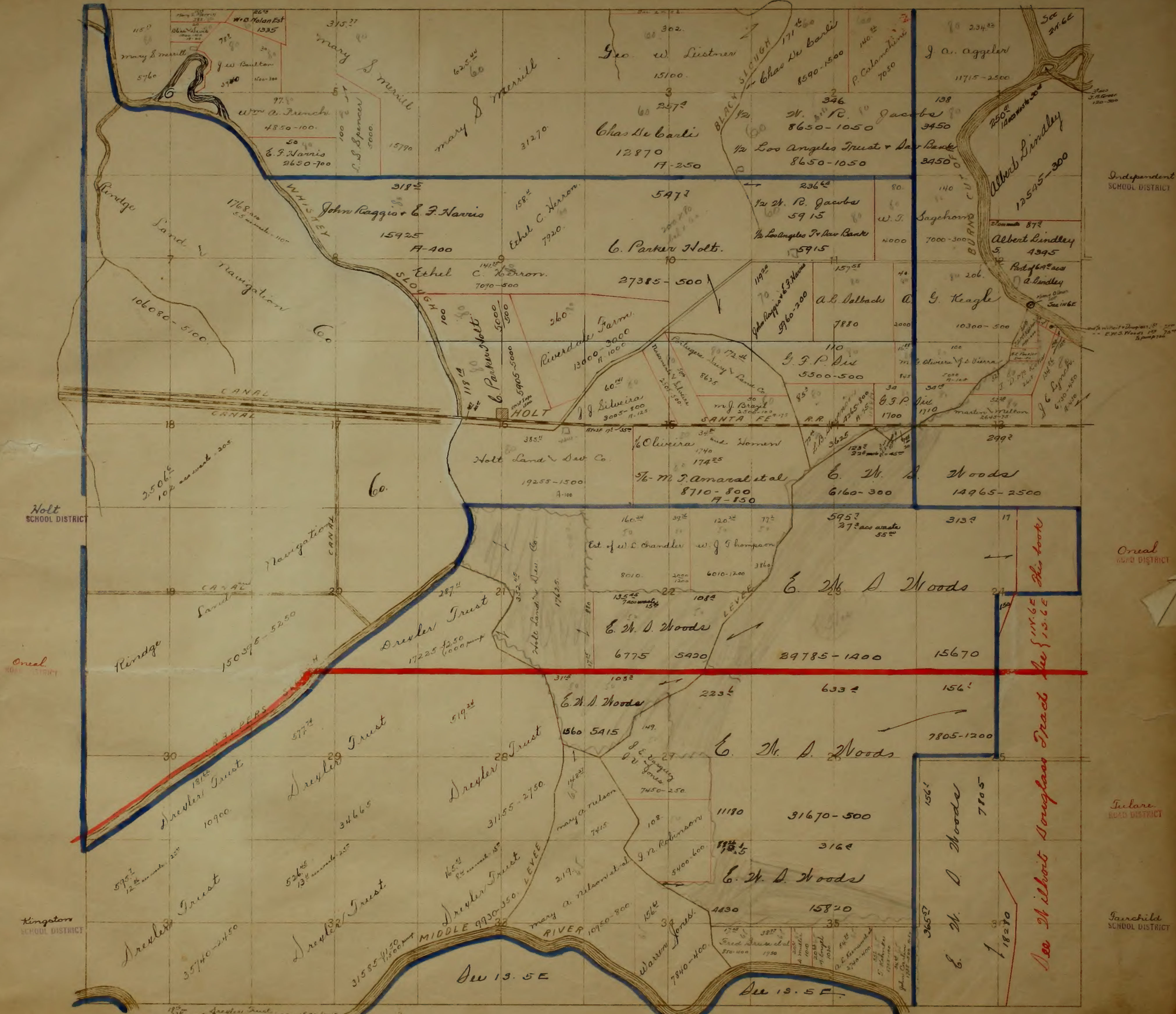


Rindge SCHOOL DISTRICT

Oreal ROAD DISTRICT

Oreal ROAD DISTRICT

Kingston SCHOOL DISTRICT



Calaveras ROAD DISTRICT

North SCHOOL DISTRICT

TINROSE

Subd. 1
Subd. 2



STOCKTON

GRANT

WEBER

Orcal ROAD DISTRICT

South SCHOOL DISTRICT

Castoria ROAD DISTRICT

French Camp SCHOOL DISTRICT

Independent SCHOOL DISTRICT

Orcal ROAD DISTRICT

Kingson SCHOOL DISTRICT

Tulare ROAD DISTRICT

Fairchild SCHOOL DISTRICT

WILHOIT DOUGLASS TRACT

SEE T. I. S. F. & C.

WEBER GRANT

MORMON SLAUGHTER
S. Bollogon 5590
Chas. R. Huntman 4740-550
H. J. Hollenback 4800-500

160 A. J. & E. J. Minahan 4800-500	160 M. M. & S. S. Sear 4800	80 Miller Farm Co 7400 80 W. E. Toal 2400-175	80 J.P. Russell 2180
160 A. J. & E. J. Minahan 4800-500	160 M. M. & S. S. Sear 4800	120 J.P. Russell 1200-250	160 M. Carey 3600-550
160 A. J. & E. J. Minahan 4800-500	160 M. M. & S. S. Sear 4800	160 A. G. Vieira 4800	160 A. G. Vieira 4800-500
160 V. J. Lamotte 4800-300	160 Mary A. Garbat 1200	160 A. G. Vieira 4800-500	316 Aug. E. Muentler 9480
160 Carl & Juak 2275	160 A. J. Cook 2370-200	158 A. B. Merten 4740-200	318 Buck, Carl & Faulk 9540
160 C. G. Torbert 2100-1500	158 R. L. Dartin 4740-400	155 L. J. Ladd 4710-1400	152 Buck, Carl & Faulk 4560-1000
70 E. R. Harris 1800	156 M. Early 4680-300	156 J. B. Roberts 4680-1500	129 COLLEGEVILLE 5870
60 E. W. Hurlap 1800-200	160 Hans Jacobson 4800-500	159.50 J. B. Roberts 4800	150 Ann C. Wilson et al 6420-600
70 Jane Baker 2100	160 Hans Jacobson 4800-500	160 J. B. Roberts 4800	150 Fred G. Ladd 2400
80 M. A. Salmon 4500-100	80 O. A. Hanson 2400	157 M. W. Dinkley 4710-700	157 m. a. Schriener 4710
160 M. A. Salmon 4500-100	80 O. A. Hanson 2400	157 Henry A. Horn 4710-500	158 W. Weisbauer 2400
160 M. A. Salmon 4500-100	80 O. A. Hanson 2400	158 W. Weisbauer 2400	158 J. W. Squires 7200

Mc. Carmel SCHOOL DISTRICT

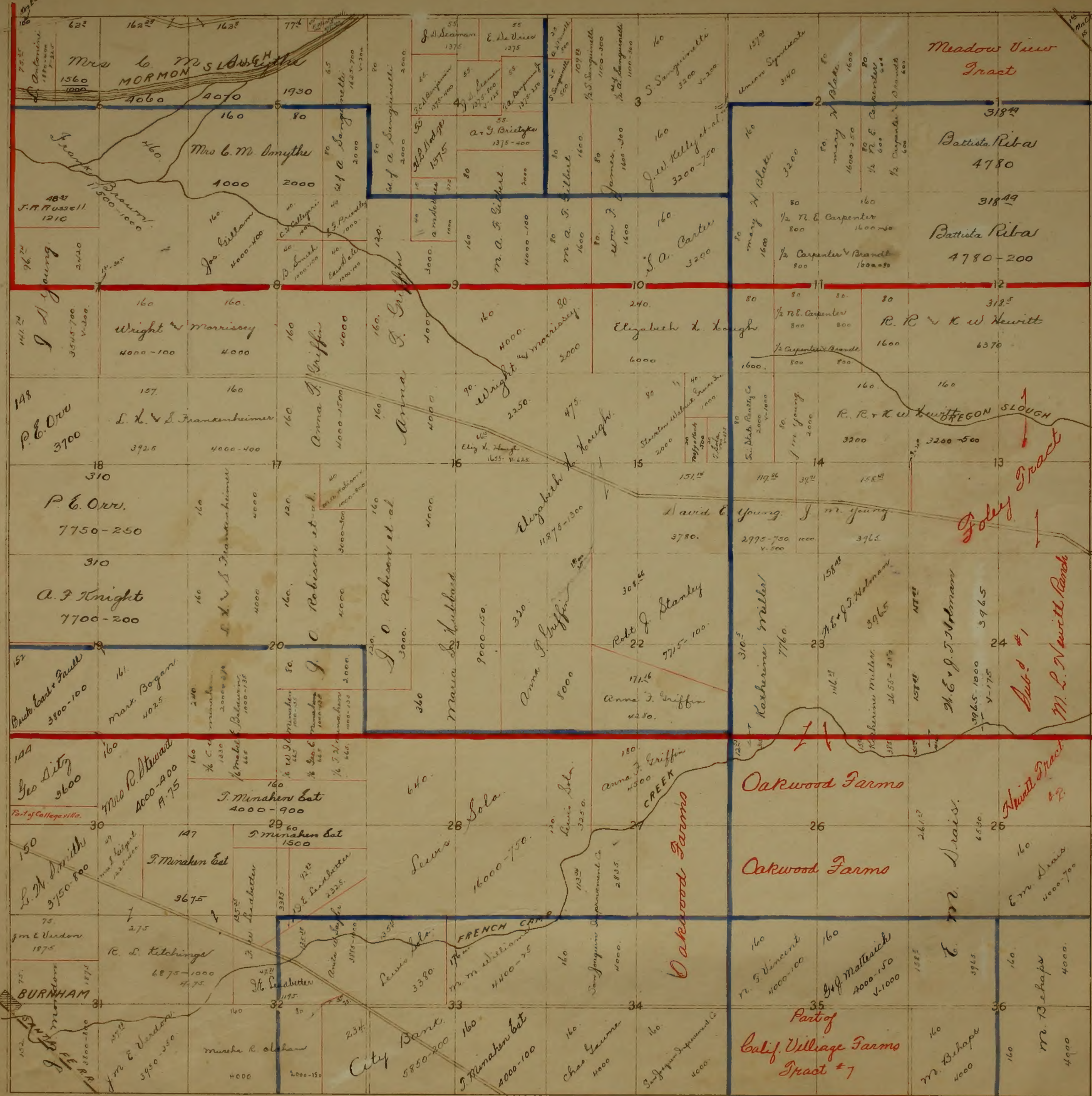
Onca Road DISTRICT

Collegeville SCHOOL DISTRICT

BURNHAM

Webster SCHOOL DISTRICT

T1N R8E



mt. Carmel SCHOOL DISTRICT

Farmington ROAD DISTRICT

Farmington ROAD DISTRICT

Shady Grove SCHOOL DISTRICT

Dent ROAD DISTRICT

Collegewille SCHOOL DISTRICT

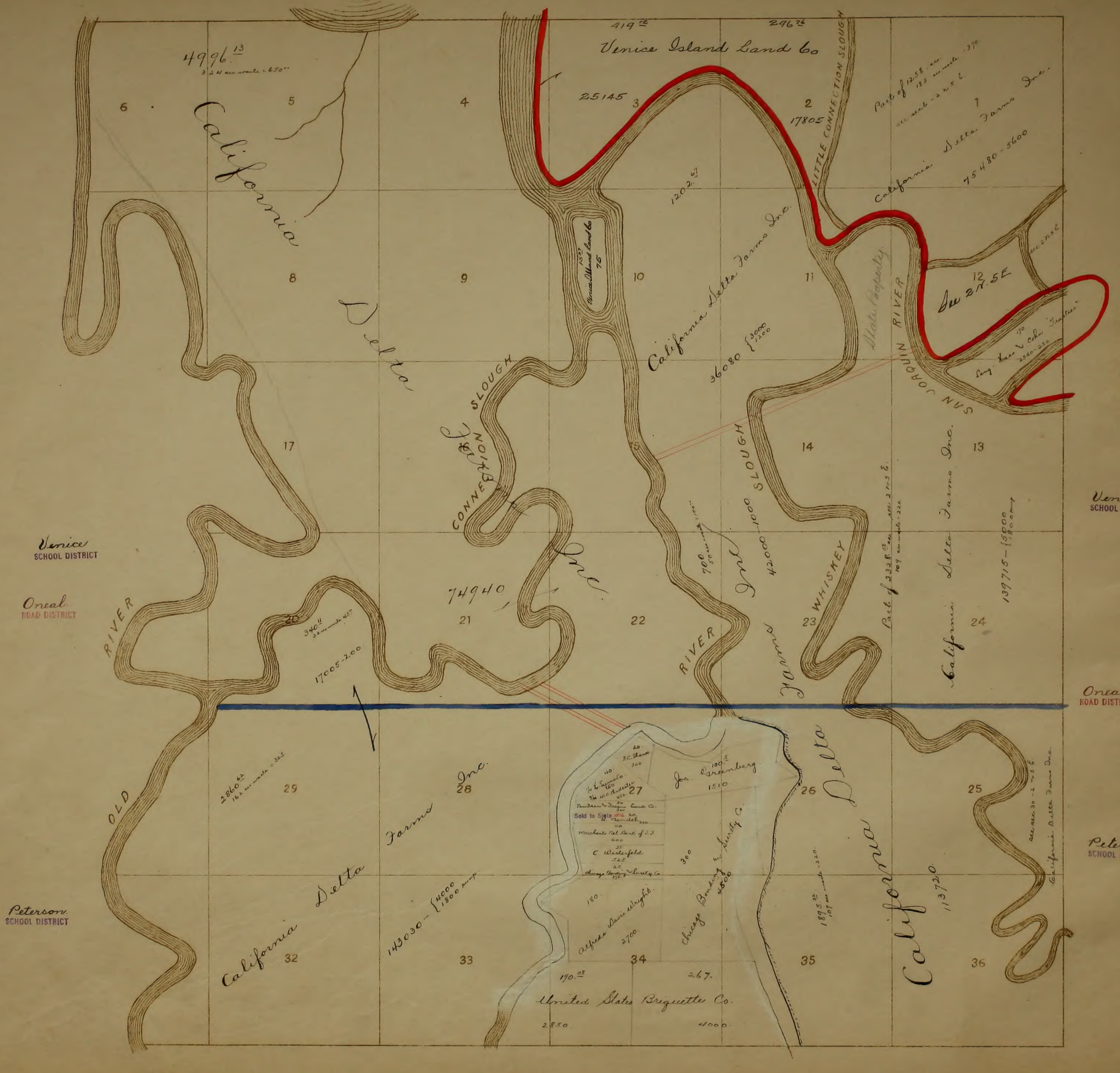
Dent ROAD DISTRICT

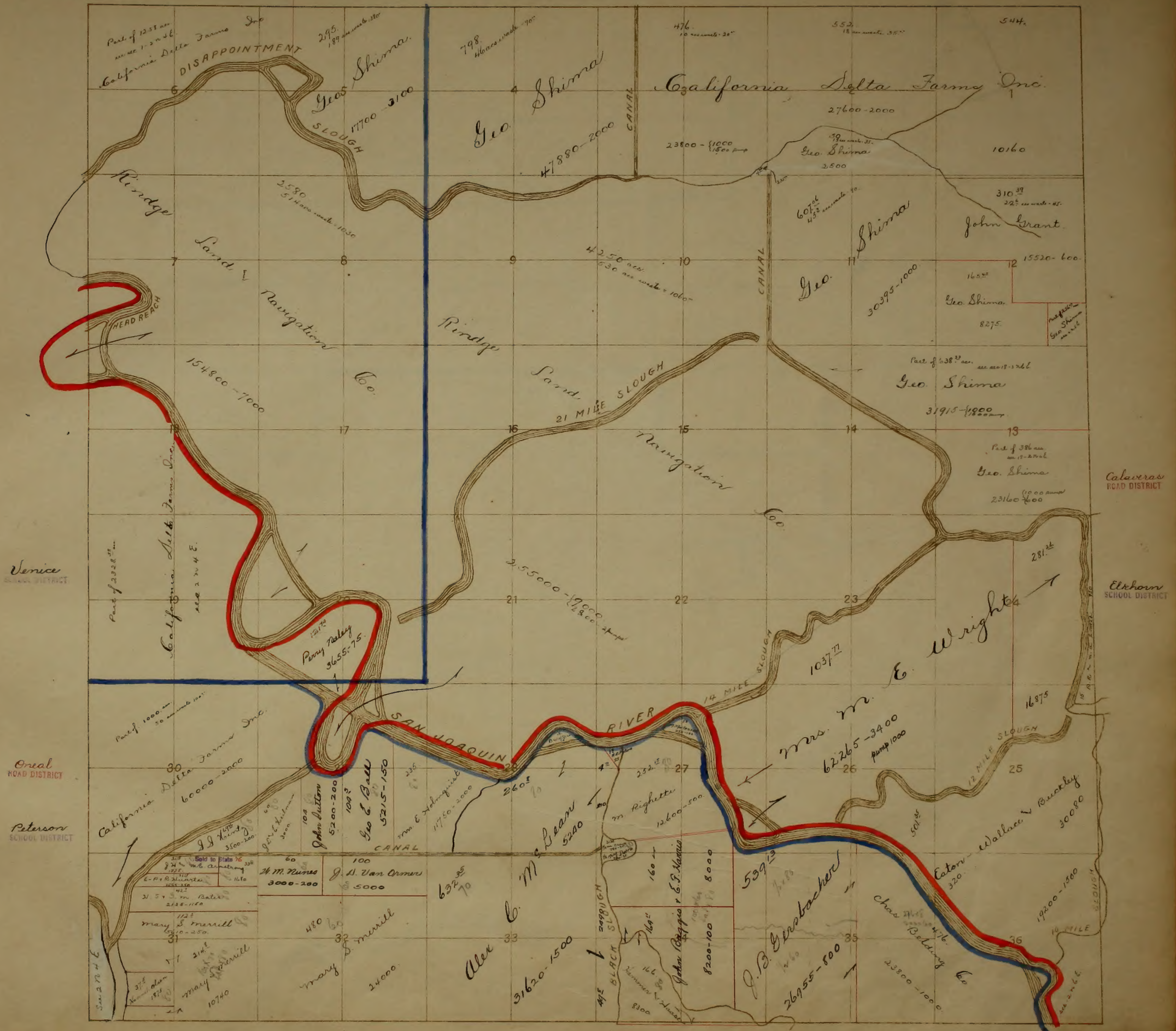
wheatland SCHOOL DISTRICT

Wildwood SCHOOL DISTRICT

Four Tree SCHOOL DISTRICT







T2N.R.6E.

Elkhorn



170
 Louis Garlach
 4250

400
 Louis Garlach
 10000

Nancy H. Swain
 7100

John W. Kinnealy
 7620-10000

Wallace
 11400-400

Y. S. Bennett
 4170-500

Geo Zinkholmer
 6550-300

Nancy H. Swain
 5600

R. W. Kinnealy
 5200

Geo R. 704
 7190-300

J. E. Williams
 2000

MACKAY'S SUBDIVISION

M. J. Casperson
 4000

M. J. Casperson
 6750-800

Part of 1157
 123015-3000

Chas Schlegel
 4500

Chas Schlegel
 6400

A. E. Mattoon
 5800

Chas Schlegel
 123015-3000

Chas Schlegel
 4500

Chas Schlegel
 6400

Chas Schlegel
 123015-3000

Chas Schlegel
 123015-3000

Geo J. Peters
 16635-3000

Geo J. Peters
 16635-3000

Geo J. Peters
 16635-3000

Geo J. Peters
 16635-3000

Daws
 SCHOOL DISTRICT

Colavara
 LEAS DISTRICT

PART OF
 SHIPPEE HOME
 RANCH

WEBER
 GRANT

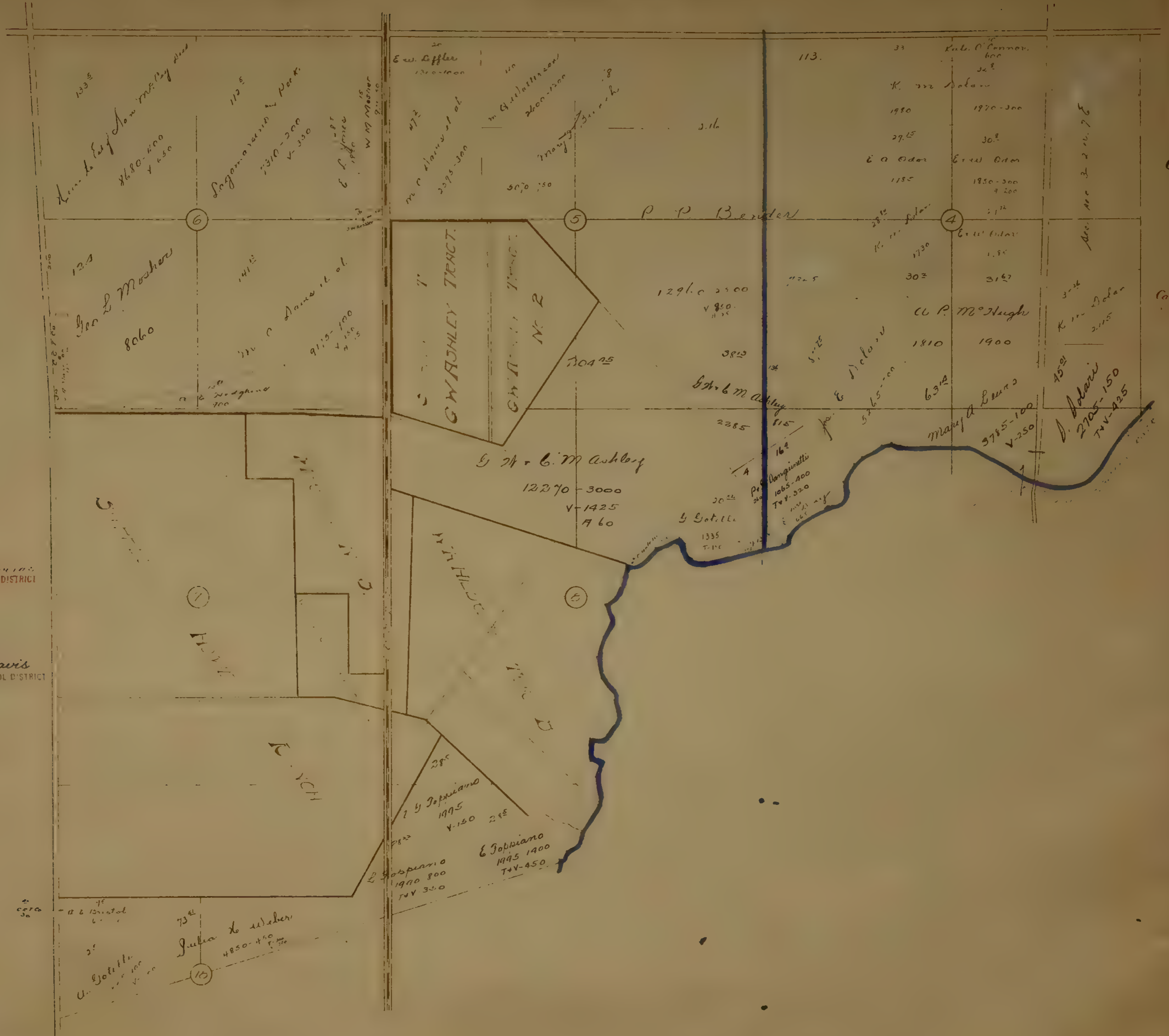
North

Calaveras
ROAD DISTRICT

Davis
SCHOOL DISTRICT

Calaveras
SCHOOL DISTRICT

Calaveras
SCHOOL DISTRICT

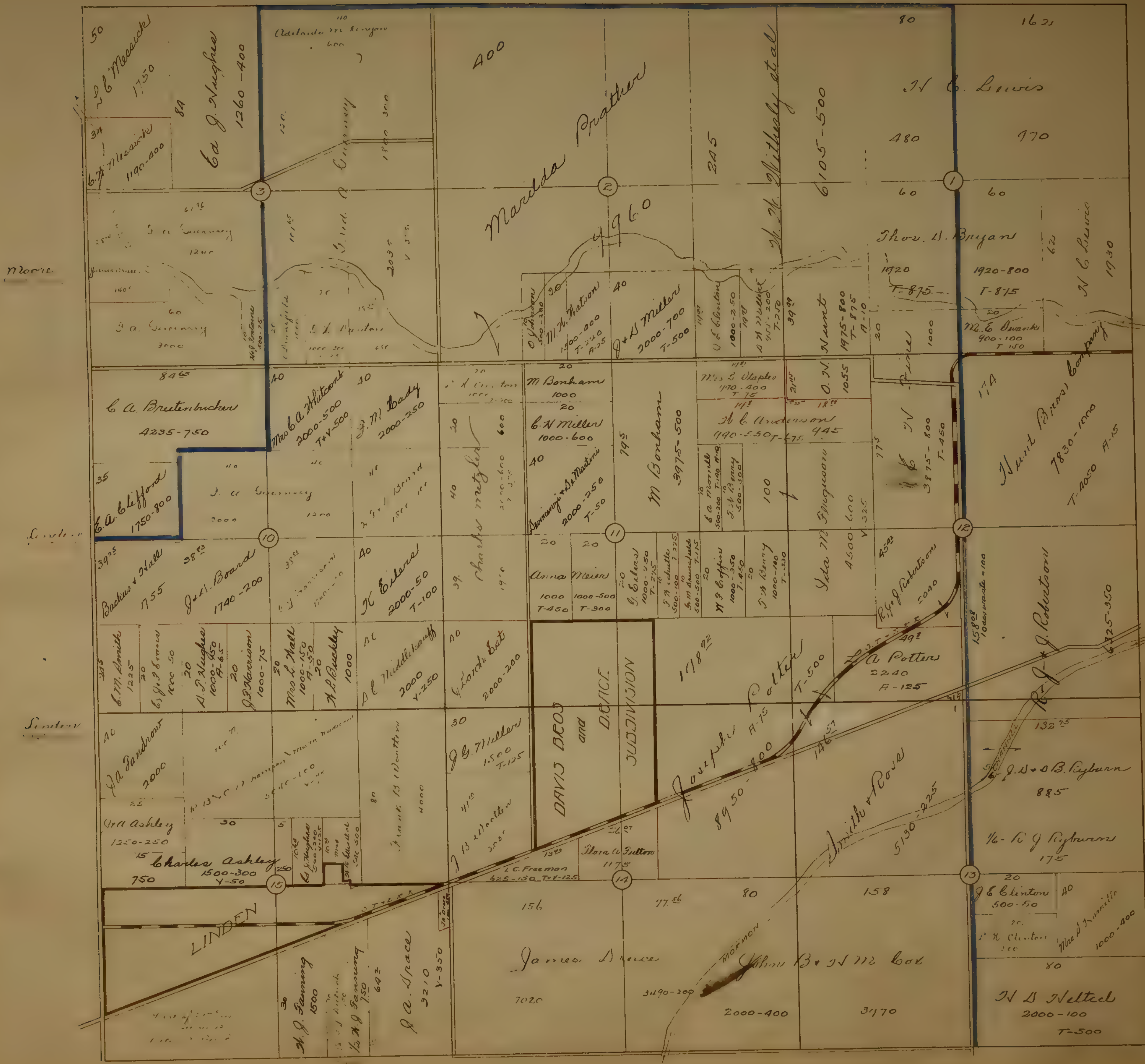




Madison
SCHOOL DISTRICT

Calaveras
SCHOOL DISTRICT

Delphi
SCHOOL DISTRICT



Moore

Linden

Linden


Linden

Bellevue

Linden
SCHOOL DISTRICT

Linden
ST. CT

S.W. 1/4 T.2N.R.8E.



$\frac{1}{2}$ M A Welsh 35-300
 $\frac{1}{3}$ M G Welsh 35-300
 $\frac{1}{3}$ E A Welsh 35-300

Delphi
SCHOOL DISTRICT

Linden
SCHOOL DISTRICT

Linden
ROAD DISTRICT

Charville
SCHOOL DISTRICT

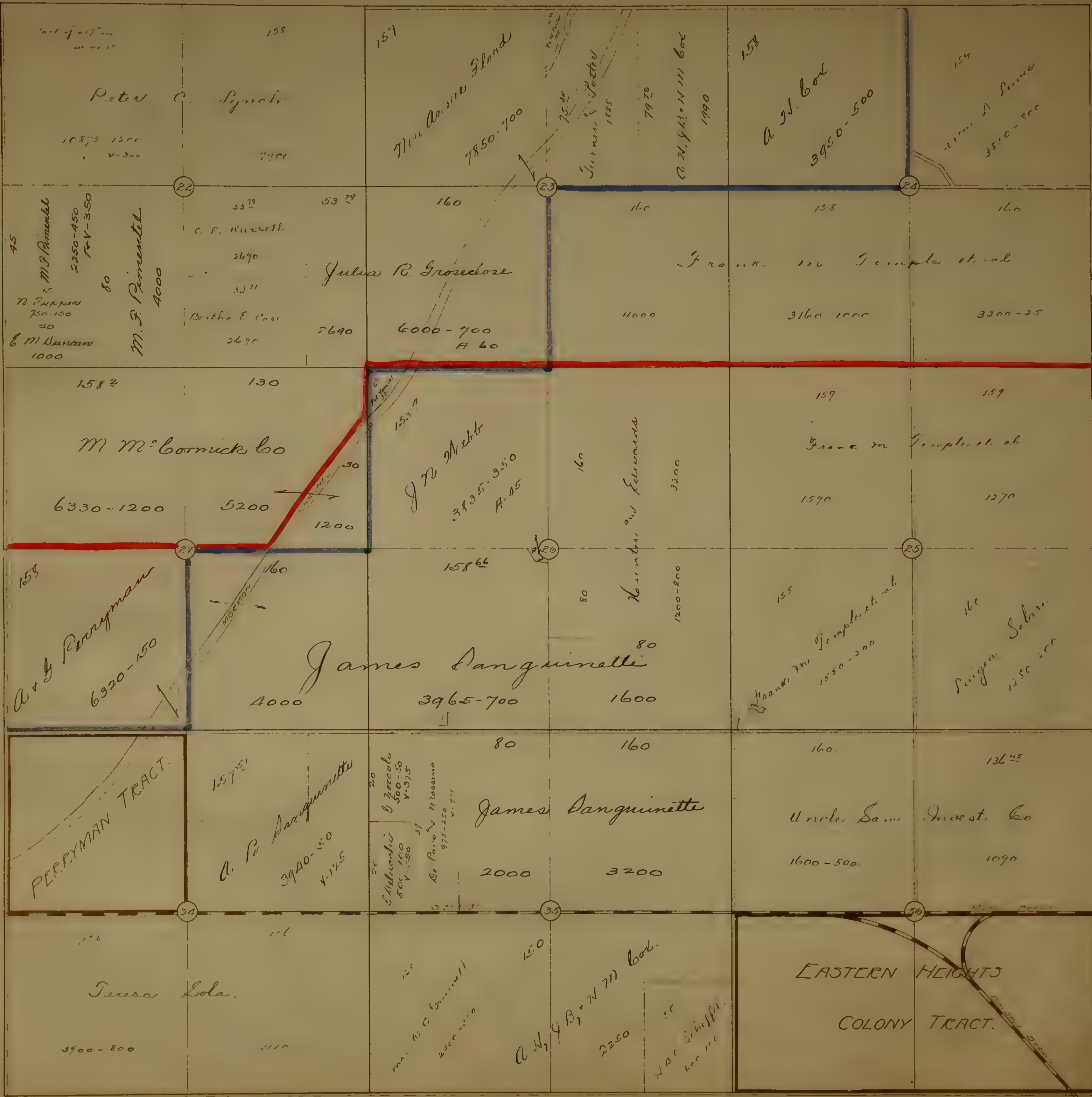
Everett
SCHOOL DISTRICT

Charville
SCHOOL DISTRICT

Linden
SCHOOL DISTRICT

Everett
SCHOOL DISTRICT

Peters
ROAD DISTRICT



Bellota SCHOOL DISTRICT

Douglas SCHOOL DISTRICT

Bellota ROAD DISTRICT

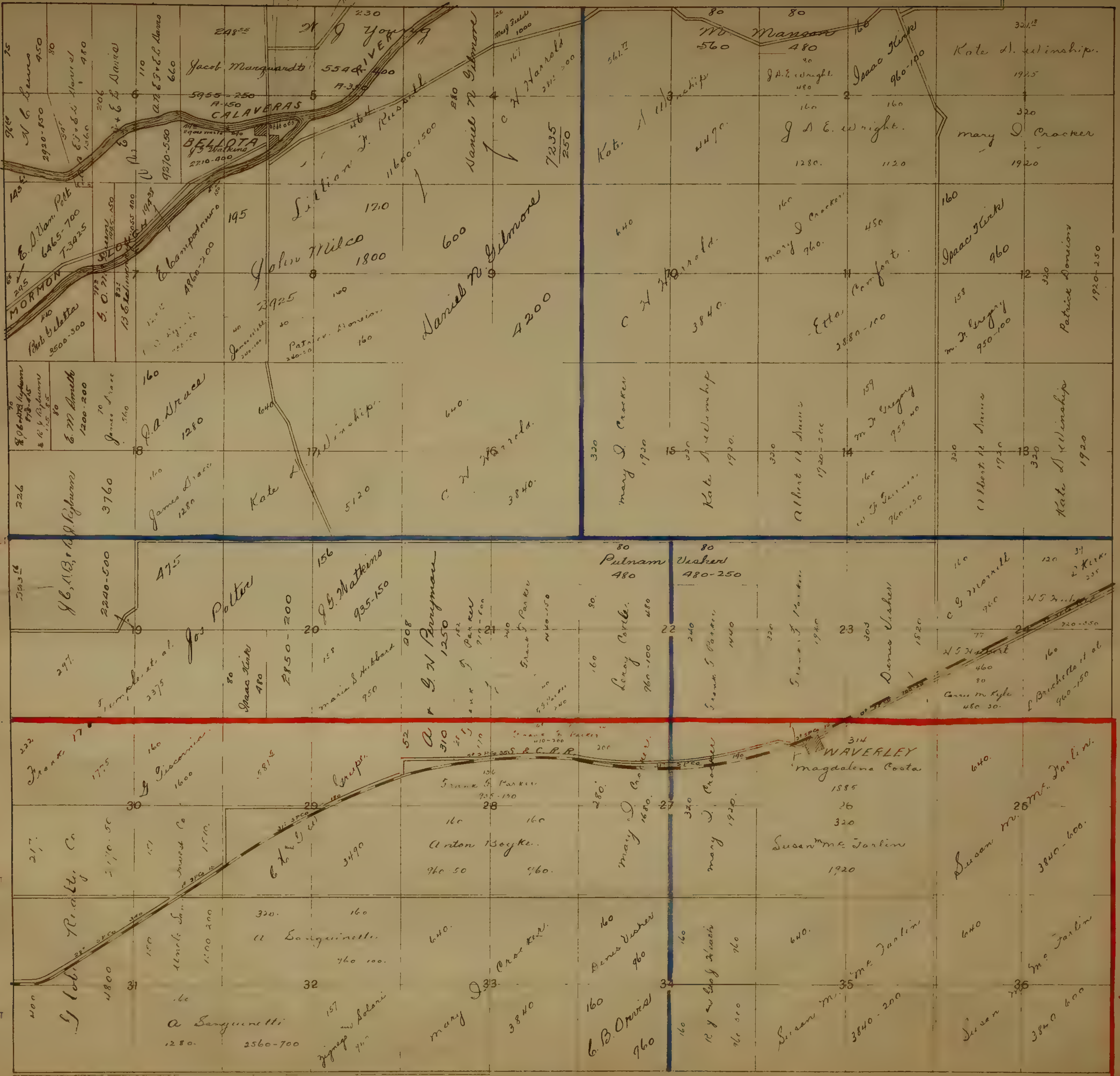
Bellota

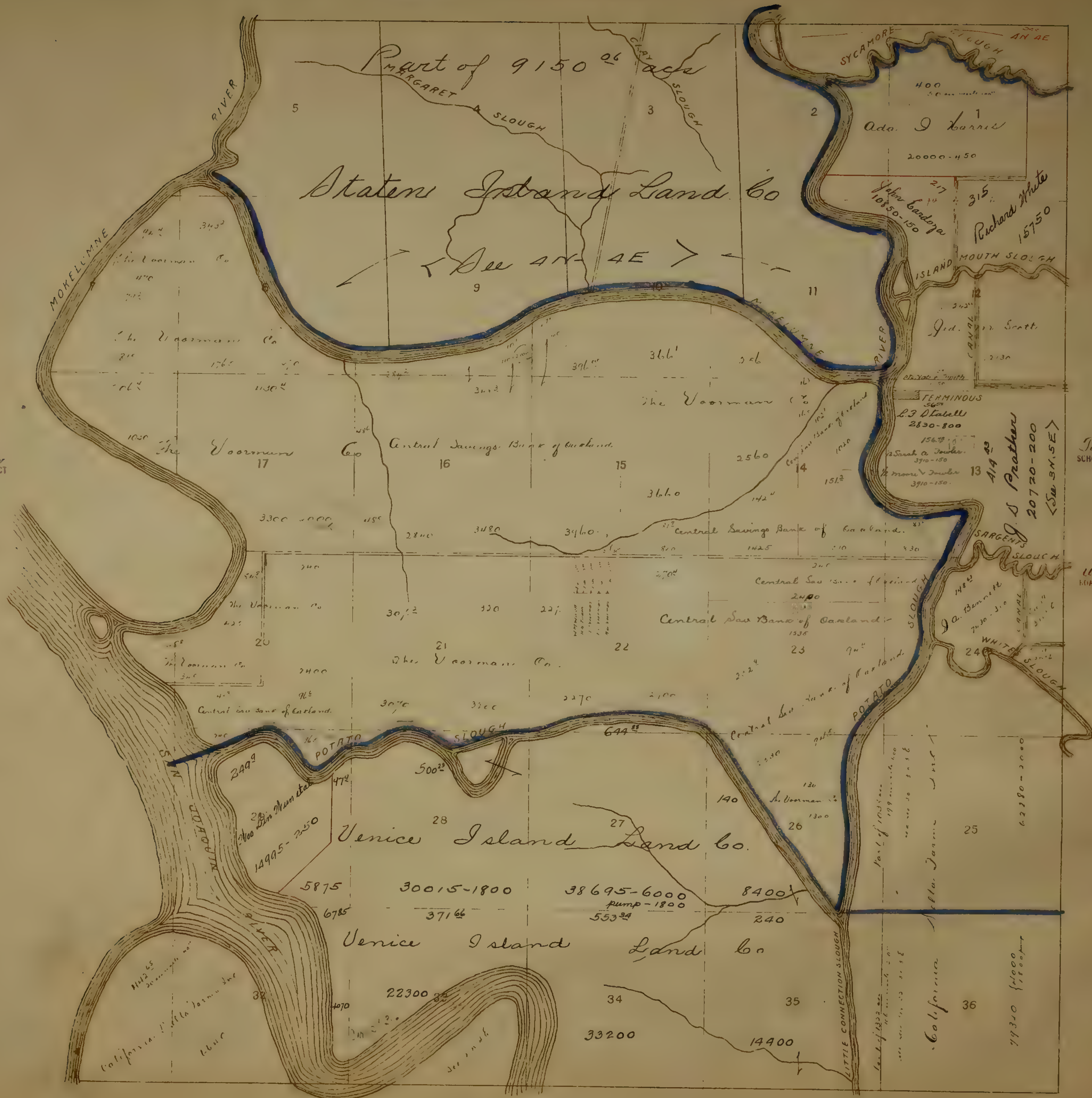
Peters

Everett SCHOOL DISTRICT

Peters

Shady Grove SCHOOL





Boulders SCHOOL DISTRICT

Union School District

Terminus SCHOOL DISTRICT

Union ROAD DISTRICT

Venice SCHOOL DISTRICT

Part of 9150 acs

Staten Island Land Co

< See 4N-4E >

Venice Island Land Co.

Venice Island Land Co.

Ado. J. Harris
20000-450

John Gardner
10850-150

Richard White
15750

TERMINOUS
567
P. J. Otavelli
2830-800

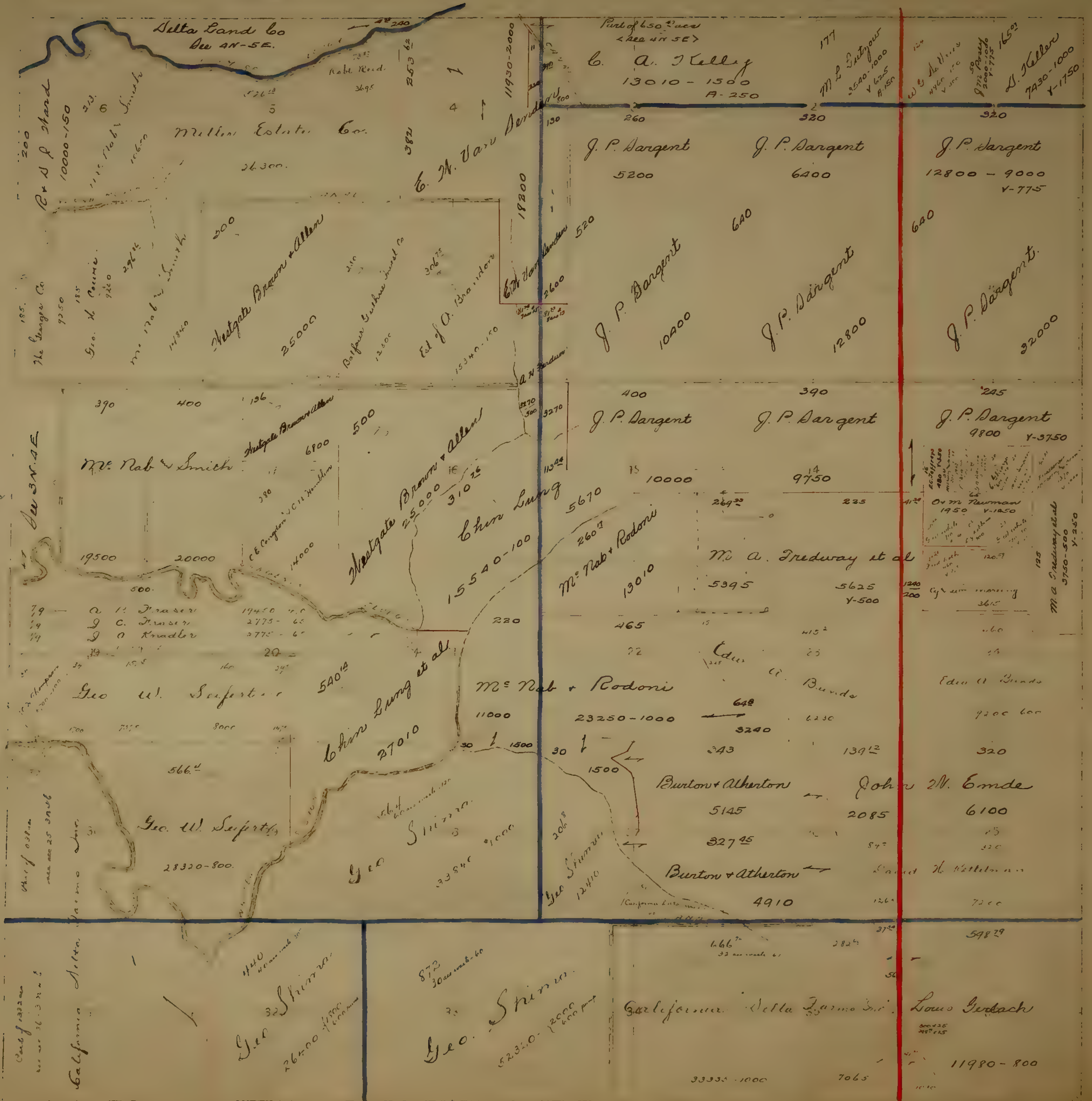
J. Prather
20720-200
< See 3N, 5E >

Central Sav Bank of Oakland
1535

30015-1800
38695-6000
pump-1800
55324

Part of 1052 acs
199 acres, 1400
100000 sq ft

California
11310
{1000
15000



Turner
SCHOOL DISTRICT

Turner
ROAD DISTRICT

Turner
SCHOOL DISTRICT

Turner
ROAD DISTRICT

N.W. 1/4 T.3N.R.6E.



Embury ROAD DISTRICT


Lafayette

Embury ROAD DISTRICT

Henderson SCHOOL DISTRICT

Lafayette

Woods SCHOOL DISTRICT



Elkhorn ROAD DISTRICT

Elkhorn ROAD DISTRICT

Lodi SCHOOL DISTRICT

Henderson

Six Oak

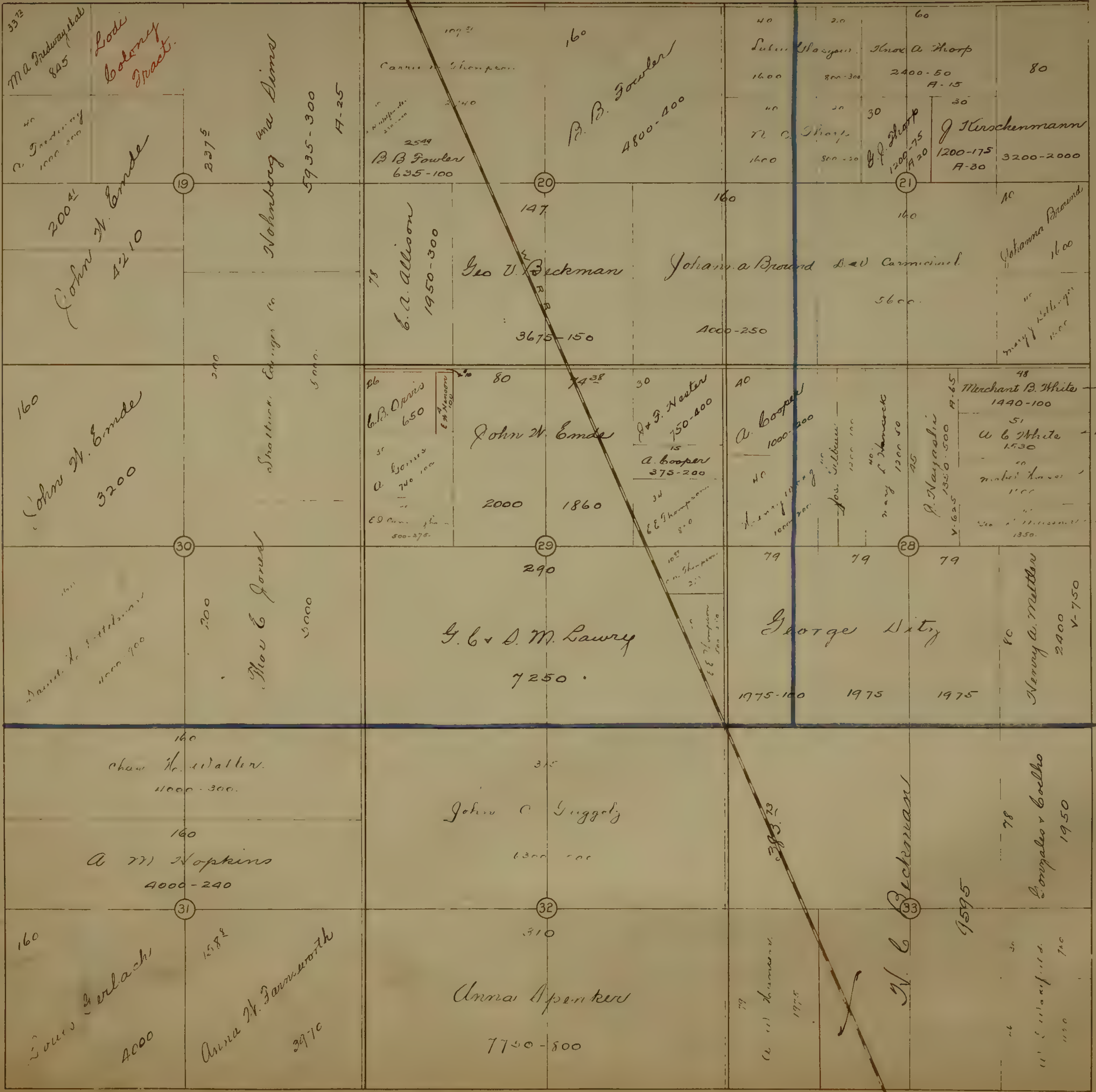
S.W. 1/4 T3N R6E

Safayette

Elkhorn ROAD DISTRICT

Henderson SCHOOL DISTRICT

Elkhorn ROAD DISTRICT



SE 1/4 T3N R6E



Live Oak SCHOOL DISTRICT

Live Oak SCHOOL DISTRICT

Live Oak SCHOOL DISTRICT

NW 1/4 T3N R7E

Victor SCHOOL DISTRICT



34
 Lawrence Holding Co
 C Zacher
 3000-900
 7V-705
 15
 J Grossman
 1500
 7V-375
 8400
 7-625
 7-15

PART OF
 EDDLEMAN TRACT
 J. Henry Pope
 6500-1300
 7V-1250
 6. Houston
 1500-1000
 S J & S N A R

15
 H. Heuerth
 920-500
 7V-200
 A. A. Wierber
 1025-500
 7V-10
 10
 J. B. Barkis
 2690-500
 7V-350
 292
 15
 J. C. Morrison
 2250
 7V-325
 7V-350
 7V-350
 7V-350

128
 LAKE
 E. Cary
 3840-1150
 7-1000
 20
 B. N. Kullard
 1700-200
 7V-450
 20
 J. C. Lorange
 1100-700
 7V-950
 157
 M. C. Don
 960-500
 7-225
 157
 M. H. Thompson
 1215-600
 7V-350

12
 M. C. Don
 960-500
 7-225
 157
 M. H. Thompson
 1215-600
 7V-350
 157
 M. H. Thompson
 1215-600
 7V-350
 157
 M. H. Thompson
 1215-600
 7V-350

15
 C. G. Napping
 1121-300
 7V-375
 153
 C. G. Napping
 1162-300
 7V-375
 1725
 A. C. Custer
 1445-850
 7V-350
 17
 L. C. Custer
 1211-300
 7V-375
 1725
 A. C. Custer
 1445-850
 7V-350

LIVE OAK
 COLONY NO. 1
 J. A. McNeely
 2055-1100
 7V-400
 J. A. Pope
 2000-300
 7V-900

J. Henry Pope
 6500-1300
 7V-1250
 N. M. Smith
 1330-750
 7V-375
 J. G. Theden
 1720-1700-300
 7V-125 7V-375

N. M. Smith
 1330-750
 7V-375
 J. G. Theden
 1720-1700-300
 7V-125 7V-375
 J. C. Lorange
 1100-700
 7V-950
 J. C. Lorange
 1100-700
 7V-950

J. C. Lorange
 1100-700
 7V-950
 M. H. Thompson
 1215-600
 7V-350
 M. H. Thompson
 1215-600
 7V-350
 M. H. Thompson
 1215-600
 7V-350

M. H. Thompson
 1215-600
 7V-350
 M. H. Thompson
 1215-600
 7V-350
 M. H. Thompson
 1215-600
 7V-350
 M. H. Thompson
 1215-600
 7V-350

M. H. Thompson
 1215-600
 7V-350
 M. H. Thompson
 1215-600
 7V-350
 M. H. Thompson
 1215-600
 7V-350
 M. H. Thompson
 1215-600
 7V-350

49.25
 (1) G. M. Mickel
 4910-3000
 7V-1150
 243
 H. P. Pusey
 2450
 7V-575
 243
 M. J. Pusey
 2440-2100
 7V-575
 25
 S. M. Hale
 2500-700
 7V-300
 25
 E. F. Howe
 1500
 7V-350

J. A. Pope
 2000-300
 7V-900
 J. A. Pope
 2000-300
 7V-900
 J. A. Pope
 2000-300
 7V-900
 J. A. Pope
 2000-300
 7V-900

J. A. Pope
 2000-300
 7V-900
 J. A. Pope
 2000-300
 7V-900
 J. A. Pope
 2000-300
 7V-900
 J. A. Pope
 2000-300
 7V-900

J. A. Pope
 2000-300
 7V-900
 J. A. Pope
 2000-300
 7V-900
 J. A. Pope
 2000-300
 7V-900
 J. A. Pope
 2000-300
 7V-900

J. A. Pope
 2000-300
 7V-900
 J. A. Pope
 2000-300
 7V-900
 J. A. Pope
 2000-300
 7V-900
 J. A. Pope
 2000-300
 7V-900

J. A. Pope
 2000-300
 7V-900
 J. A. Pope
 2000-300
 7V-900
 J. A. Pope
 2000-300
 7V-900
 J. A. Pope
 2000-300
 7V-900

34.25
 Clara M. Astell
 3475
 34.25
 Fred W. Kettelmann
 3475-500
 34.25
 R. B. Thompson
 3475-1150
 34.25
 Geo. S. Kettelmann
 3475-1800
 7V-425

R. Pusey
 2000
 7V-500
 M. H. Whitaker
 2000
 7V-500
 C. Ashley
 1800-150
 7V-375
 H. P. Glantz
 1010
 7V-200
 H. P. Glantz
 1010
 7V-200

E. G. Spore
 1760
 7V-400
 W. B. Schickel
 970-400
 7V-375
 J. B. Schickel
 820-400
 7V-375
 C. B. Schickel
 720-150
 7V-375
 W. J. Schickel
 1230-700
 7V-375
 C. A. Boring
 1000-1000
 7V-375

R. P. Nelson
 1700
 7V-500
 R. P. Nelson
 1700
 7V-500
 R. P. Nelson
 1700
 7V-500
 R. P. Nelson
 1700
 7V-500

E. J. Handel
 3615-550
 40
 J. E. Handel
 3200-400
 7V-500
 45.25
 E. J. Handel
 3115-1000
 7V-300
 Jacob S. Krich
 2400-400

E. J. Handel
 3615-550
 40
 J. E. Handel
 3200-400
 7V-500
 45.25
 E. J. Handel
 3115-1000
 7V-300
 Jacob S. Krich
 2400-400
 M. A. Zacharias
 1875
 7V-625
 M. G. Gillette
 1500
 7V-250
 B. S. Kettelmann
 1500
 7V-450
 Geo. Mulcahy
 3000
 7V-1000

40.25
 C. T. Elliott
 3800-750
 7V-110
 R. H. Tindell
 4950-1500
 7V-325
 R. S. Nichols
 1265-500
 7V-225
 R. H. Tindell
 1000
 7V-250
 L. A. Buzingers
 1770
 J. C. Nello
 1770-70
 7V-250
 C. W. King
 1770-180
 7V-250
 M. M. Deam
 1770-500
 7V-475
 W. W. Harney
 1770-200
 7V-350
 7V-475

J. A. Pope
 2000-300
 7V-900
 J. A. Pope
 2000-300
 7V-900
 J. A. Pope
 2000-300
 7V-900
 J. A. Pope
 2000-300
 7V-900

C. P. Pool
 1900-1000
 7V-375
 W. J. Schickel
 1230-700
 7V-375
 C. A. Boring
 1000-1000
 7V-375
 E. G. Spore
 1760
 7V-400
 W. B. Schickel
 970-400
 7V-375
 J. B. Schickel
 820-400
 7V-375
 C. B. Schickel
 720-150
 7V-375
 W. J. Schickel
 1230-700
 7V-375
 C. A. Boring
 1000-1000
 7V-375

R. P. Nelson
 1700
 7V-500
 R. P. Nelson
 1700
 7V-500
 R. P. Nelson
 1700
 7V-500
 R. P. Nelson
 1700
 7V-500

E. J. Handel
 3615-550
 40
 J. E. Handel
 3200-400
 7V-500
 45.25
 E. J. Handel
 3115-1000
 7V-300
 Jacob S. Krich
 2400-400
 John Wittmayer
 2450
 7V-750
 Jas. C. Smith
 4430-900
 7V-915

E. J. Handel
 3615-550
 40
 J. E. Handel
 3200-400
 7V-500
 45.25
 E. J. Handel
 3115-1000
 7V-300
 Jacob S. Krich
 2400-400
 John Wittmayer
 2450
 7V-750
 Jas. C. Smith
 4430-900
 7V-915
 M. A. Zacharias
 1875
 7V-625
 M. G. Gillette
 1500
 7V-250
 B. S. Kettelmann
 1500
 7V-450
 Geo. Mulcahy
 3000
 7V-1000

40.25
 C. T. Elliott
 3800-750
 7V-110
 R. H. Tindell
 4950-1500
 7V-325
 R. S. Nichols
 1265-500
 7V-225
 R. H. Tindell
 1000
 7V-250
 L. A. Buzingers
 1770
 J. C. Nello
 1770-70
 7V-250
 C. W. King
 1770-180
 7V-250
 M. M. Deam
 1770-500
 7V-475
 W. W. Harney
 1770-200
 7V-350
 7V-475

J. A. Pope
 2000-300
 7V-900
 J. A. Pope
 2000-300
 7V-900
 J. A. Pope
 2000-300
 7V-900
 J. A. Pope
 2000-300
 7V-900

C. P. Pool
 1900-1000
 7V-375
 W. J. Schickel
 1230-700
 7V-375
 C. A. Boring
 1000-1000
 7V-375
 E. G. Spore
 1760
 7V-400
 W. B. Schickel
 970-400
 7V-375
 J. B. Schickel
 820-400
 7V-375
 C. B. Schickel
 720-150
 7V-375
 W. J. Schickel
 1230-700
 7V-375
 C. A. Boring
 1000-1000
 7V-375

R. P. Nelson
 1700
 7V-500
 R. P. Nelson
 1700
 7V-500
 R. P. Nelson
 1700
 7V-500
 R. P. Nelson
 1700
 7V-500

E. J. Handel
 3615-550
 40
 J. E. Handel
 3200-400
 7V-500
 45.25
 E. J. Handel
 3115-1000
 7V-300
 Jacob S. Krich
 2400-400
 John Wittmayer
 2450
 7V-750
 Jas. C. Smith
 4430-900
 7V-915

E. J. Handel
 3615-550
 40
 J. E. Handel
 3200-400
 7V-500
 45.25
 E. J. Handel
 3115-1000
 7V-300
 Jacob S. Krich
 2400-400
 John Wittmayer
 2450
 7V-750
 Jas. C. Smith
 4430-900
 7V-915
 M. A. Zacharias
 1875
 7V-625
 M. G. Gillette
 1500
 7V-250
 B. S. Kettelmann
 1500
 7V-450
 Geo. Mulcahy
 3000
 7V-1000

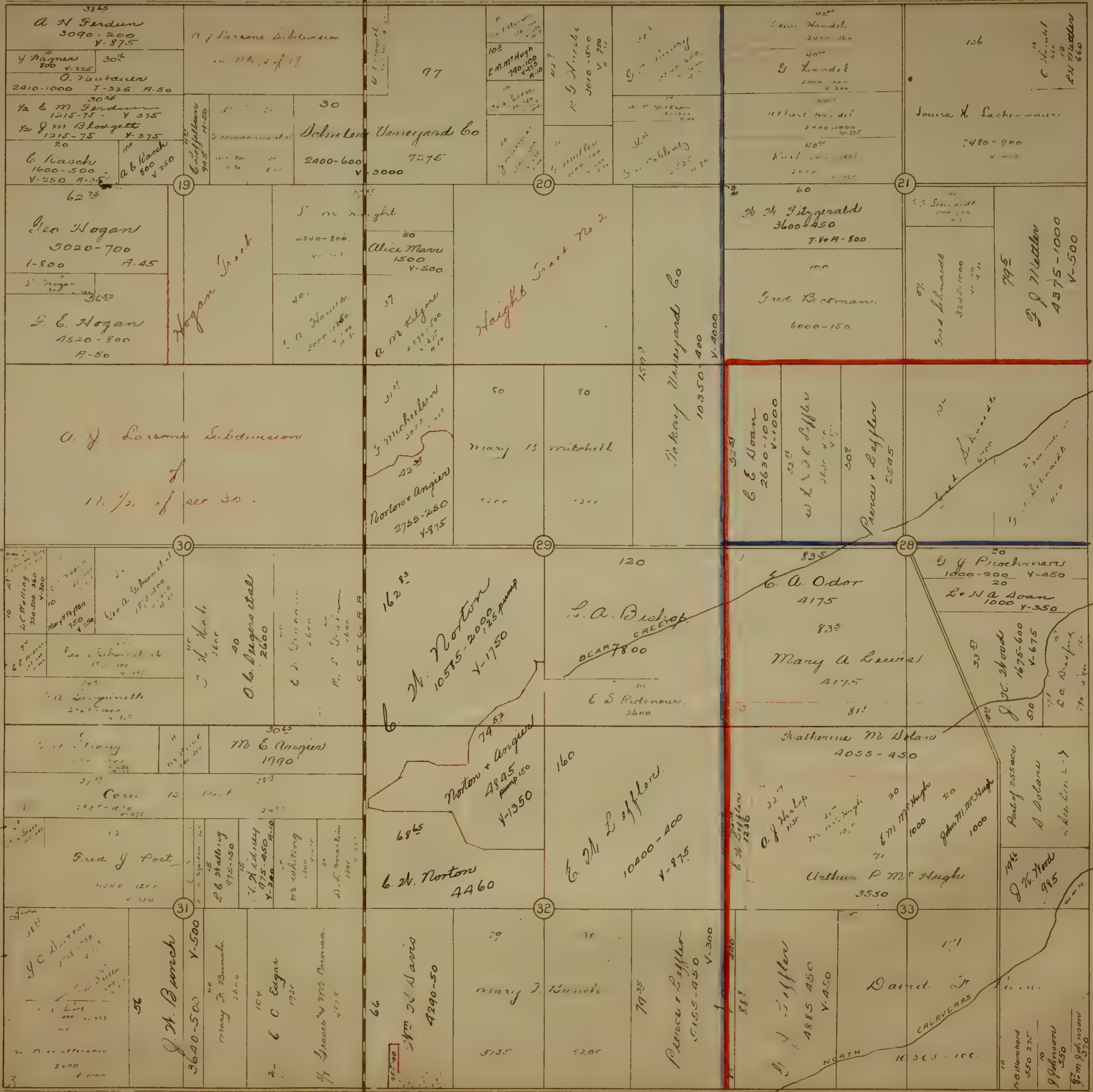
Save Out

Elkhorn ROAD DISTRICT

Alpine SCHOOL DISTRICT

J. W. Dougherty
R. D. Matley

Elkhorn ROAD DISTRICT
Sod. SCHOOL DISTRICT



How many Acres SCHOOL DISTRICT

Calaveras ROAD DISTRICT

Calaveras SCHOOL DISTRICT

CC T Co 100

Elkhorn ROAD DISTRICT

CC T Co 100

CC T Co 100

Live Oak SCHOOL DISTRICT

Elliott ROAD DISTRICT

Elliott



Sokay Colony SCHOOL DISTRICT

Calaveras

Calaveras ROAD DISTRICT

Calaveras

Modesto SCHOOL DISTRICT



Grant School District

Elliot ROAD DISTRICT

Harmony Grove

Jonay Colony

London

Elliot ROAD DISTRICT

Grant School District

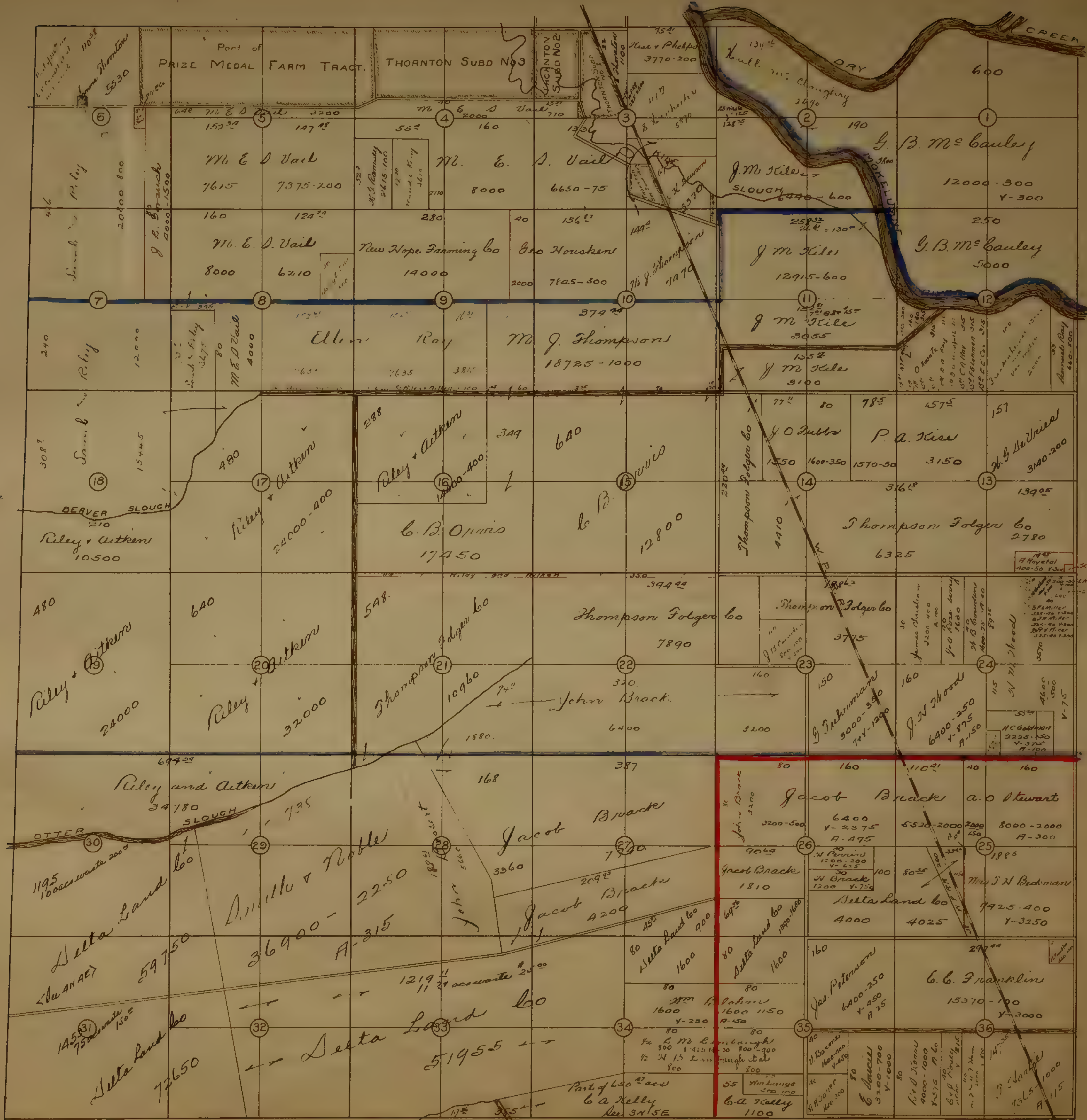
London

Bellevue

711002

T. 4N. R. 4E.





Liberty
SCHOOL DISTRICT

Union
ROAD DISTRICT

Wabash
SCHOOL DISTRICT

School

Union
L.C.D. DISTRICT

Sumner
SCHOOL DISTRICT

Elkhorn
SCHOOL DISTRICT

Wabash

Union
L.C.D. DISTRICT

Sumner

NW 1/4 T. 4 N. R. 6 E.

80

Liberty SCHOOL DISTRICT

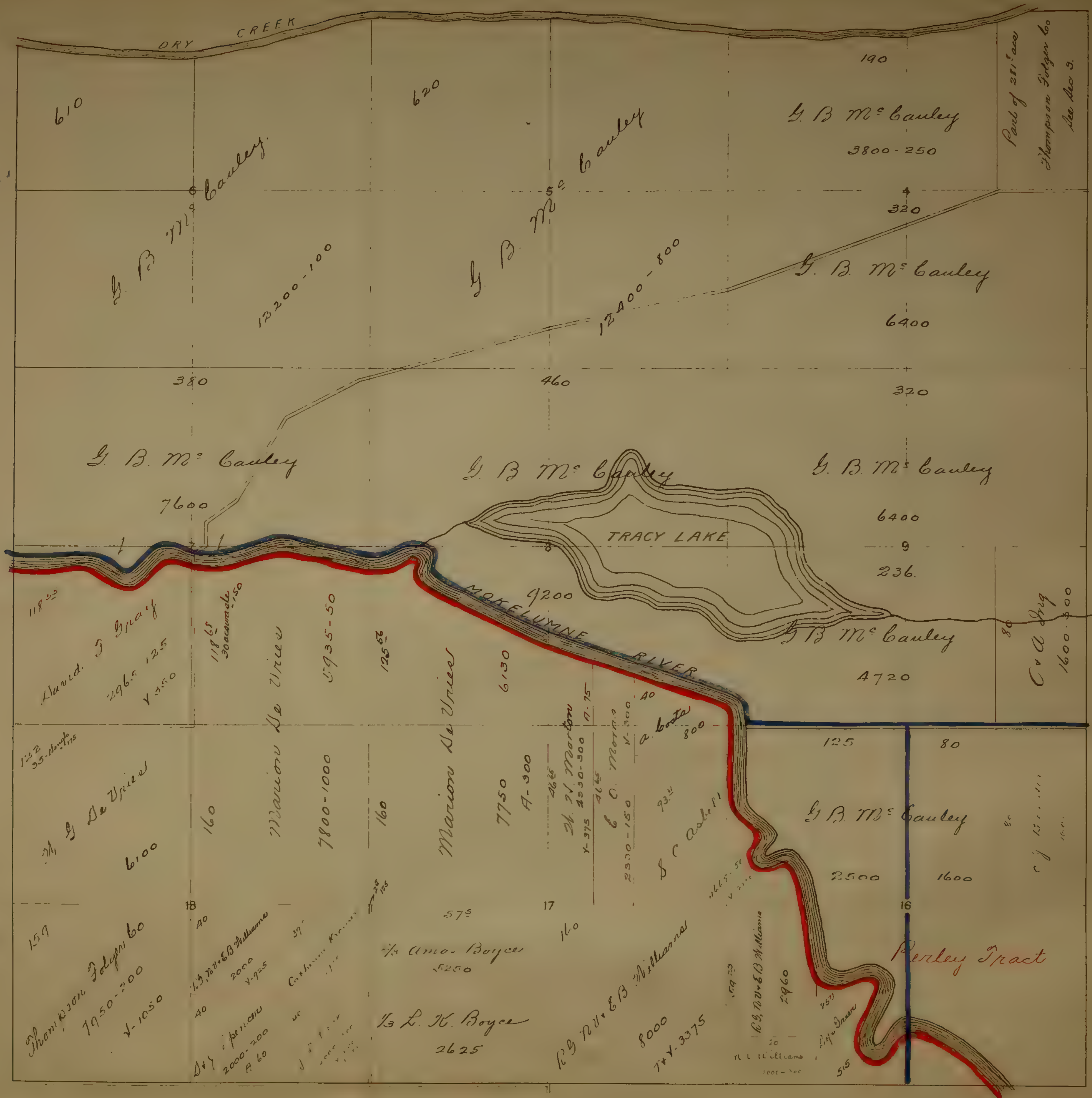
Liberty SCHOOL DISTRICT

Liberty ROAD DISTRICT

Tranvick SCHOOL DISTRICT

Tranvick SCHOOL DISTRICT

Tranvick SCHOOL DISTRICT



Liberty SCHOOL DISTRICT

Liberty ROAD DISTRICT

Liberty ROAD DISTRICT

Newton SCHOOL DISTRICT



S.W. 1/4 T. 4 N. R. 6 E.

Franklin SCHOOL DISTRICT

Franklin SCHOOL DISTRICT



Mokelumne

Elkton SCHOOL DISTRICT

Elkton SCHOOL DISTRICT

Woods SCHOOL DISTRICT



Liberty
Houston
SCHOOL DISTRICT

COUNTY SURVEY
No 3598
in N 1/2 of secs 35-36

Elkhorn
ROAD DISTRICT

Woods
SCHOOL DISTRICT

Sodi
Elkhorn

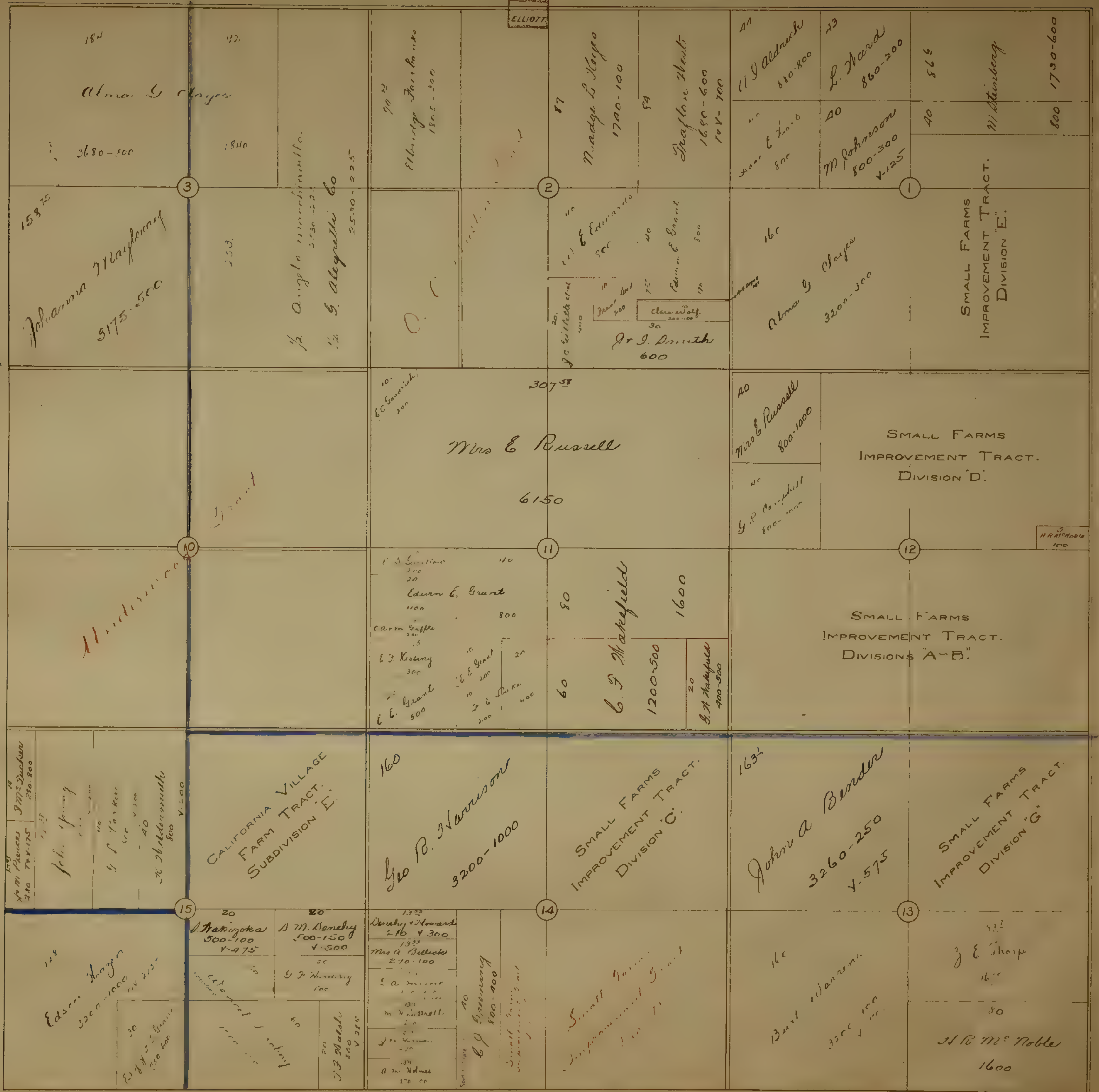
<p>22 John Baiggle 140-160 V-150 2525 W B Sawyer 505 Y-200</p> <p>40 Stanley A. Lambert 300.</p> <p>40 Samuel J. Hartman 100-150</p>	<p>17729 Ida M. Keneficks 3525-2000</p>	<p>9827 Ida M. Keneficks 1970</p> <p>1925 E. Graffigna 365 V 225 30 Geo John 400</p> <p>40 Jacob Schmidt 800-100 V-500</p>	<p>180 J. W. Ingram 3100</p>	<p>199 Mrs Rosina Gulev 3980-300 800</p>	<p>M. R. Gulev 400 Geo. Kaver 400-100</p> <p>AC Abma J. Clayer 1840</p>
<p>78 J. J. Keneficks 1560</p> <p>20 Ray Gowers 400</p> <p>20 H. H. Walker 400</p>	<p>1064 Geo. Hoffman 2135-250 V-750</p> <p>80 Mrs Lange 1600-250</p>	<p>111 Mrs. R. S. Holman 800.</p> <p>394 Alden Anderson 790.</p> <p>122 John Ellerbrock 380</p> <p>114 G. J. Ellerbrock 365</p> <p>392 790-50.</p>	<p>80 J. H. Cordway 1600-100</p> <p>785 J. J. Keneficks 1575-100</p>	<p>160 J. W. Ingram 3200</p>	<p>15375 Johanna Mayberry 3175 V-500</p>
<p>40 F. W. Eighmy 800-250</p> <p>40 Nestor M. Weston 800.</p> <p>80 J. G. Woodson 1600-150 V-125</p>	<p>80 A. B. Guesendorf 1600 V-125</p> <p>5333 M. E. Carter 1070</p>	<p>1498 Mrs. M. Coontick 2990-800.</p>	<p>Sold to State 1116 1575 Don Ray 3175-350</p>	<p>118 F. R. Hamaker 2360-1000 V-675</p>	<p>160 L. V. Northrop 3200-500 V-750</p>
<p>80 Mrs. M. J. M. Court. 1600-150.</p> <p>80 G. M. Woodson 1600-400 V-125</p>	<p>80 L. M. Rodgers 1600-500 V-500</p> <p>79 1/2 Fred Fischer 790-150 Y-100 1/2 Wm Fischer 790-150 Y-100.</p>	<p>154 Mrs. M. A. Smithson 3080-300.</p>	<p>64 M. B. Amithoon 1280-300 Y-250</p> <p>32 J. E. Stirling 640-300 V-375</p> <p>57 A. M. Andrews 640-200 T-250 V-20</p>	<p>150 A. C. Seguseman 670-175</p> <p>1115 Chas. Ray 2230-350.</p>	<p>157 Hunting 3140-400</p>
<p>22 J. R. Benson 550-900</p> <p>23 J. B. Ethingam 575-100</p> <p>15 John Walter 575-400 V-325</p> <p>18 J. K. Hall 550-250 T-200</p>	<p>500 M. J. Prober 1950-300 Y-1175</p>	<p>255 W. H. Amithoon 1650-500 V-150</p> <p>40 J. C. Debutte 1000-100 V-625</p> <p>40 W. M. Lawson 1000</p>	<p>20 J. Ochoenvaldi 500-250 V-75</p> <p>20 G. R. Wyatt 500</p>	<p>1375 Hunting 3440</p>	<p>160 Sadon 4000</p>
<p>15 John Walter 575-400 V-325</p> <p>18 J. K. Hall 550-250 T-200</p> <p>15 M. L. Stanward 670 V-315</p>	<p>3150 M. A. Jahant 3150 V-175</p>	<p>524 M. C. Chapman 1590-600 T-475 V-50</p> <p>80 G. E. Taylor 700-150 V-450</p>	<p>78 H. J. Small 2800-2000 T-475 V-550</p> <p>80 C. R. Huston 2730-600 V-875</p>	<p>110 M. C. Young 4200-1000 T-475 V-1575 H-50</p>	<p>80 Graw + Ellis 2800-200</p>

Liberty School District

Liberty School District

Liberty School District

Telegraph School District



Telegraph SCHOOL DISTRICT

Elliott ROAD DISTRICT

Elliott

Elliott

Sawella

Brunswick



Burnsboro
Elliott
ROAD DISTRICT

Atkins
SCHOOL DISTRICT
Elliott
ROAD DISTRICT

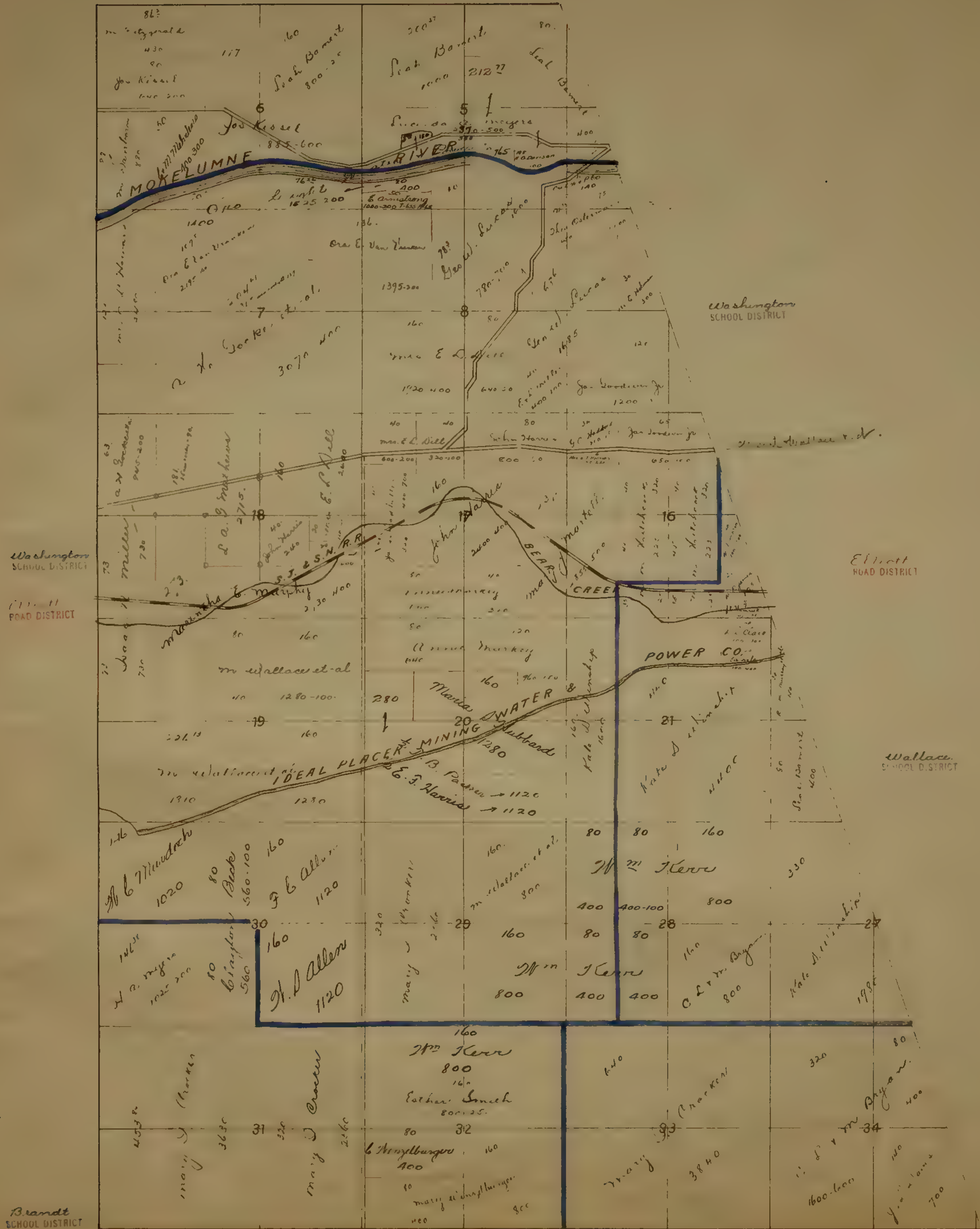
Lockford

Atkins
SCHOOL DISTRICT

Brandt
SCHOOL DISTRICT

Justice
SCHOOL DISTRICT

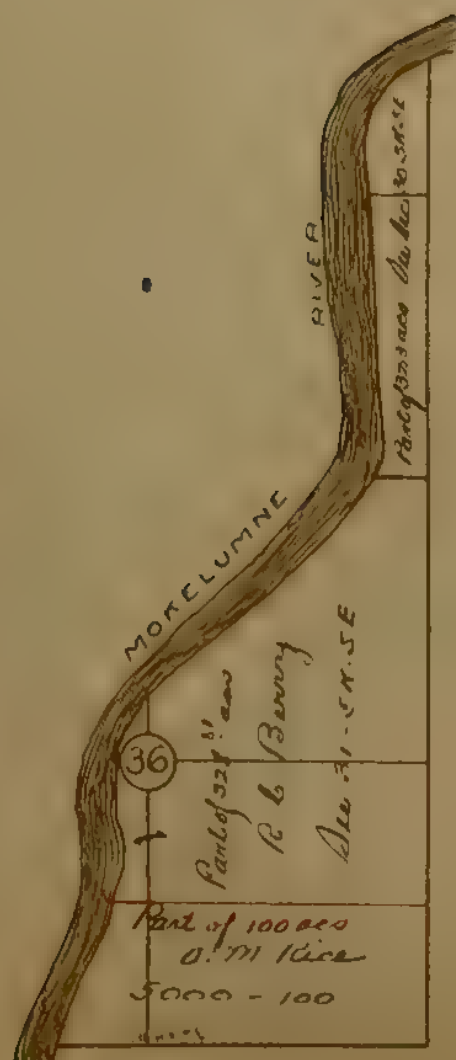
TANRE



Baldman
SCHOOL DISTRICT

ROAD DISTRICT

New Hope
SCHOOL DISTRICT



ROAD DISTRICT

New Hope
SCHOOL DISTRICT



T.5N.R.7E.



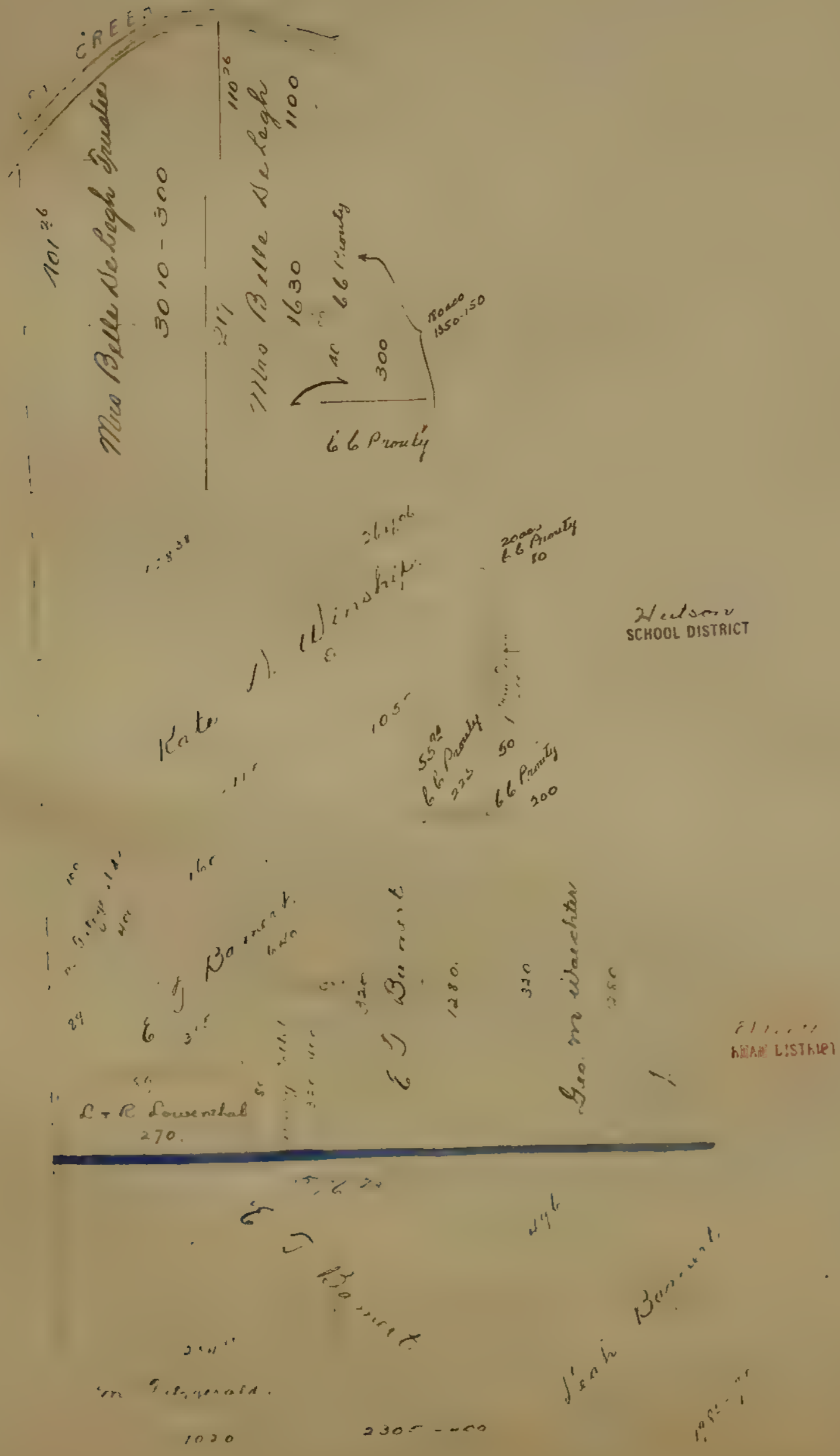
Sold to State 10-2
ELLIOTT
ELLIOTT
SCHOOL DISTRICT



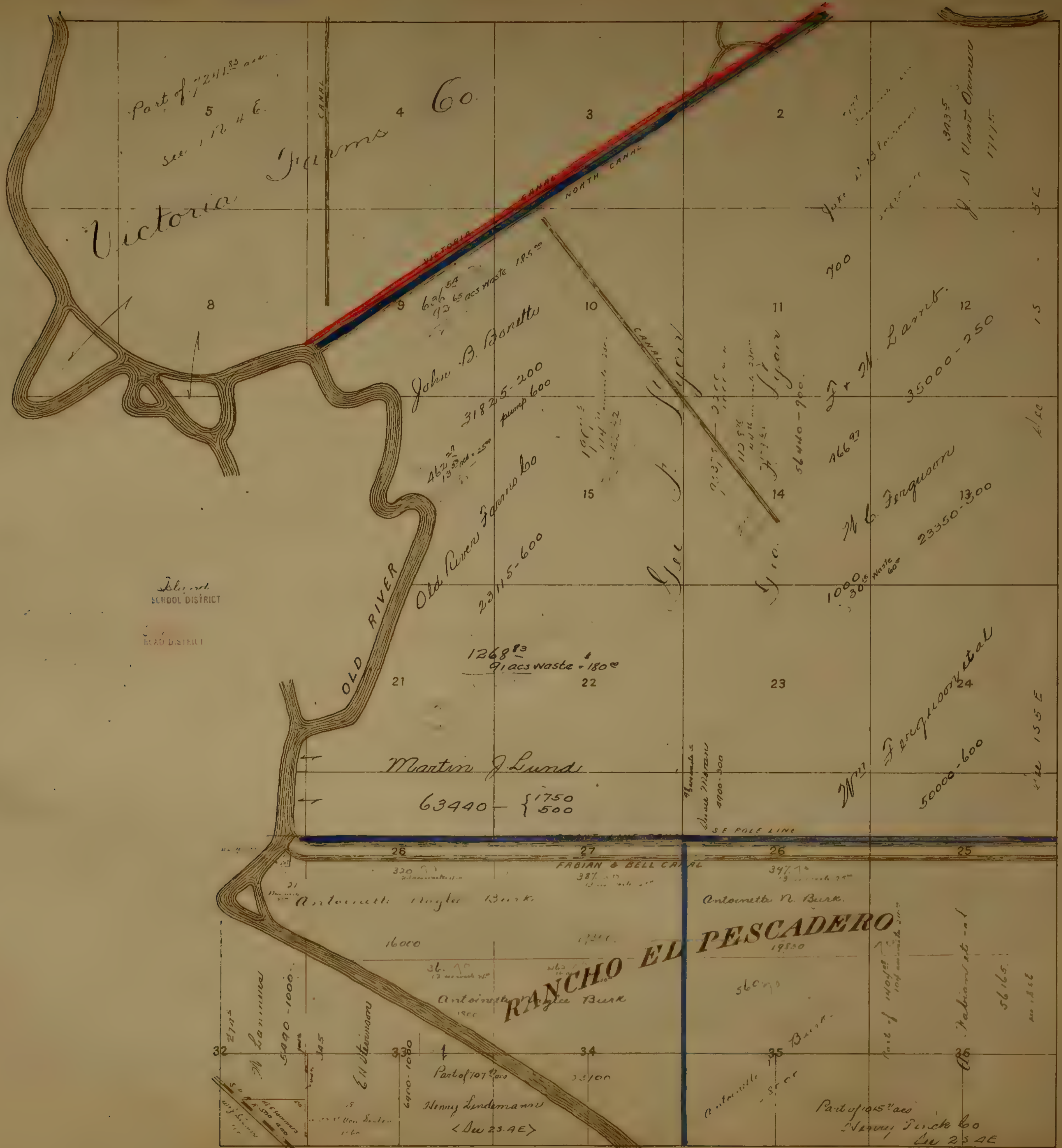
Nelson SCHOOL DISTRICT

Elliot FOOD DISTRICT

Justice



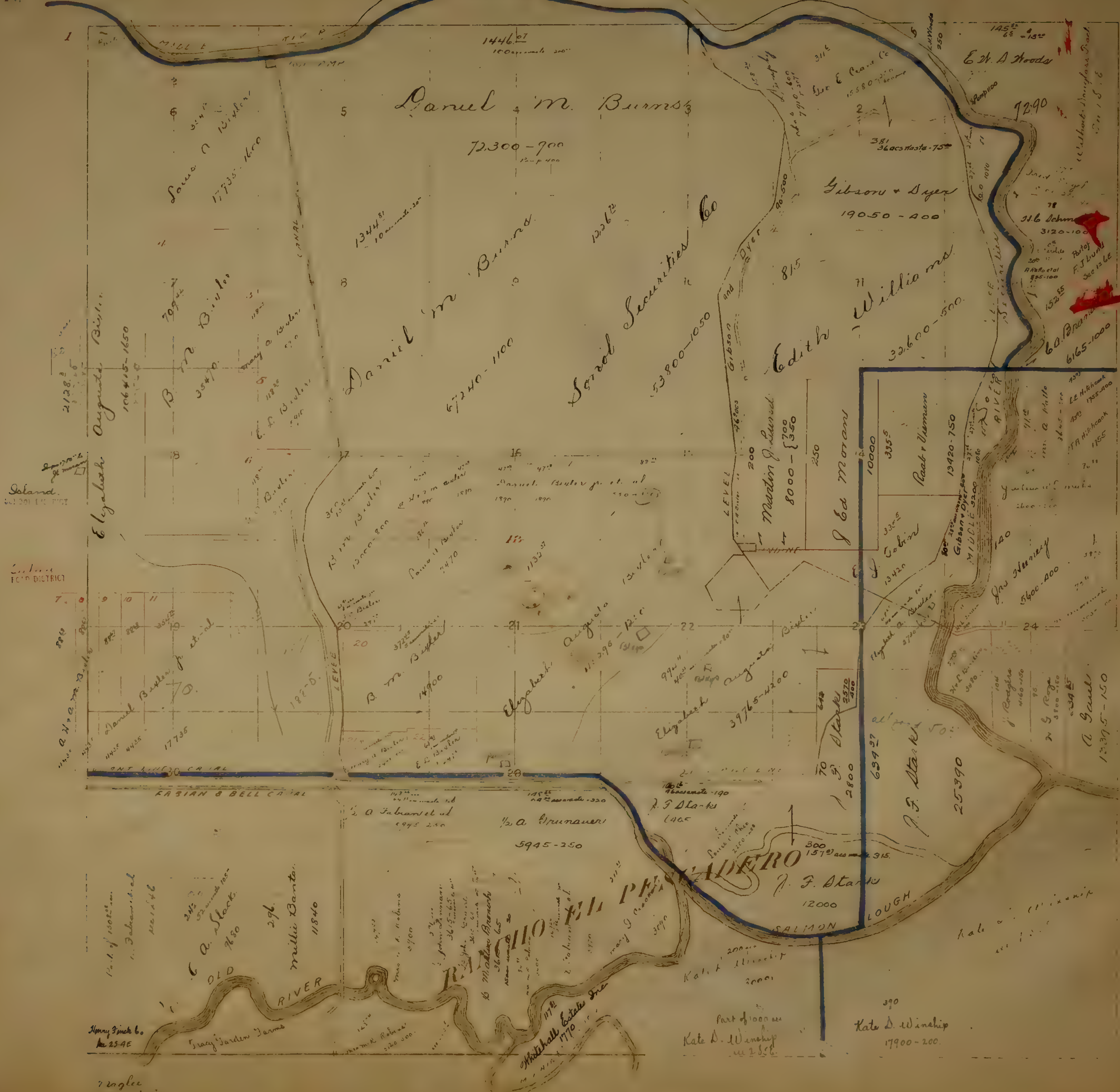
17
Riverside
SCHOOL DISTRICT



18
Sommerville
SCHOOL DISTRICT

19
Wright

T.A.S.R.M.



Fairchild SCHOOL DISTRICT

Indian HEAD DISTRICT

Garden DISTRICT

Island

Eastern FOOT DISTRICT

12 13 14 15 16 17 18 19 20 21 22 23 24

ASIAN & BELL CANAL

OLD RIVER

RAIDERS

SALMON LOUGH

Henry Finch Co. No. 25-96

7 angles

Kate D. Winship 17900-200

A. Gault 13375-150

Jas Murray 5600-200

Edith Williams 32600-500

Gibson & Syer 19050-400

Daniel M. Burns 72300-900

144607 100 acres more or less



Tulare

Gardens SCHOOL DISTRICT

Castana ROAD

Golden West

RANCHO

PESCADERO

S. P. ADDITION

WEBER

GRANT

FRENCH CAMP SCHOOL DISTRICT

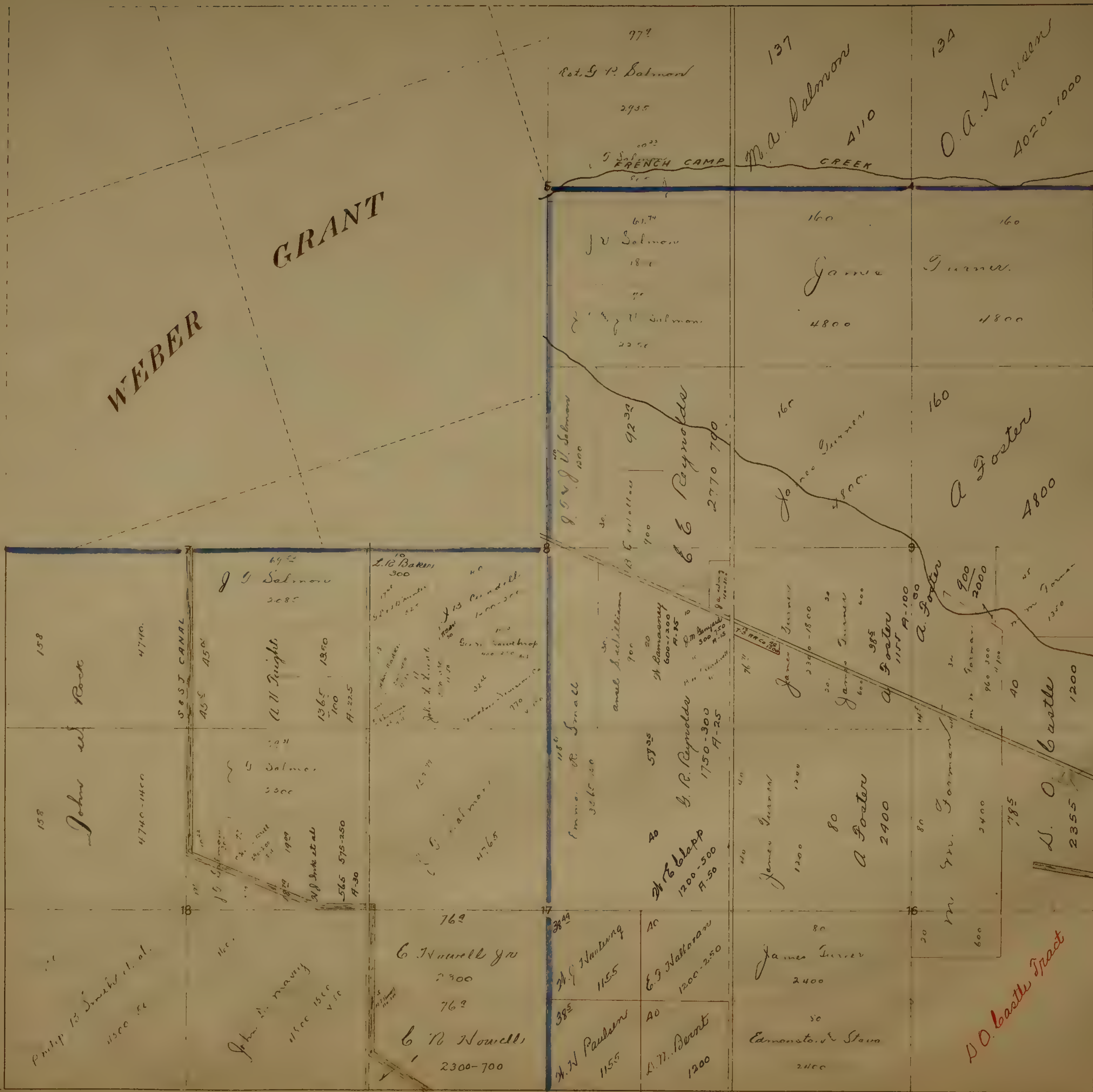
LATHROP

7700000000

N.W. 1/4 T. 1 S. R. 7 E.

Weber
SCHOOL DISTRICT

WEBER GRANT



Castle
SCHOOL DISTRICT

Castoria
ROAD DISTRICT

Castoria

Salem West

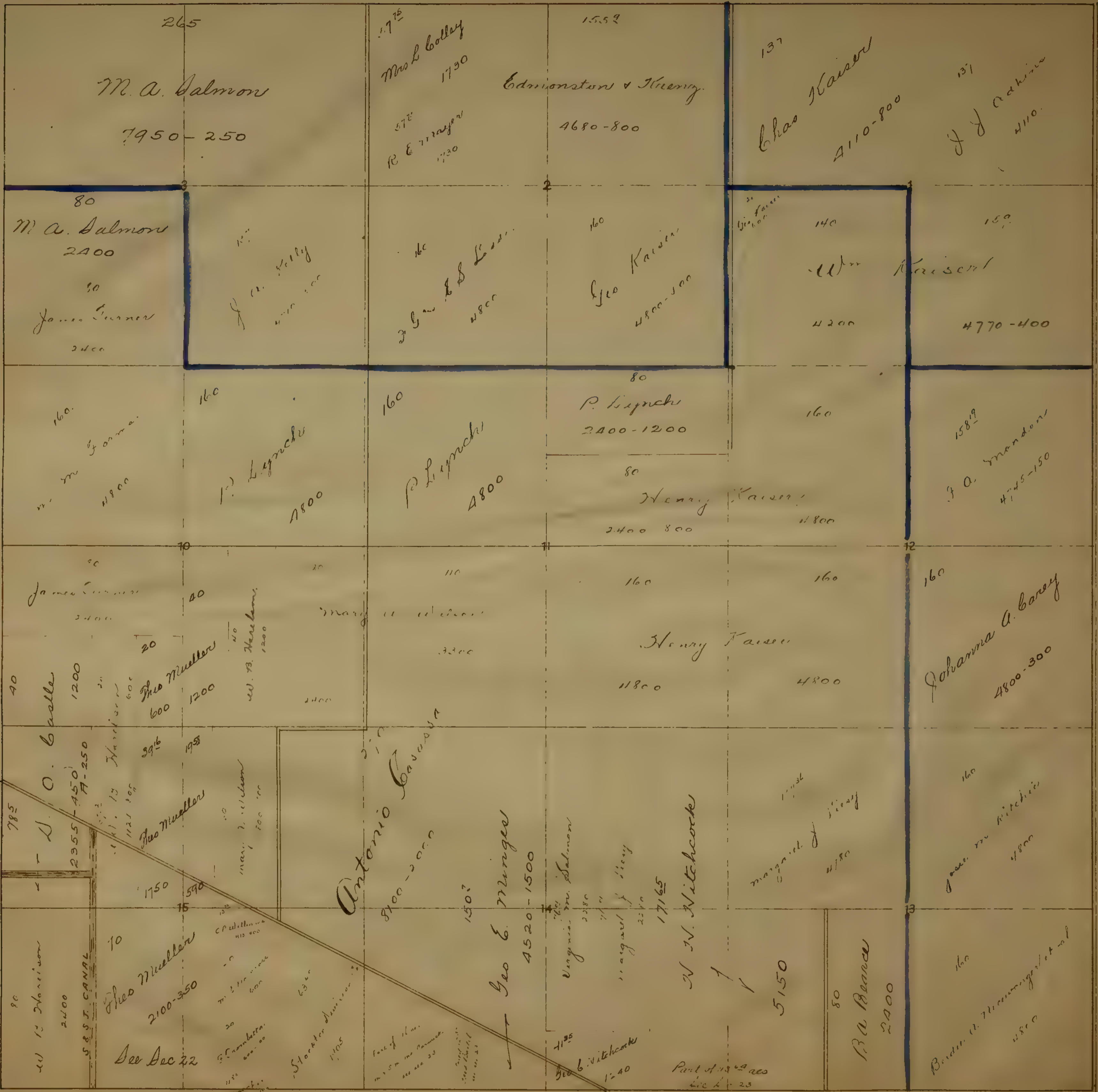
Cast.

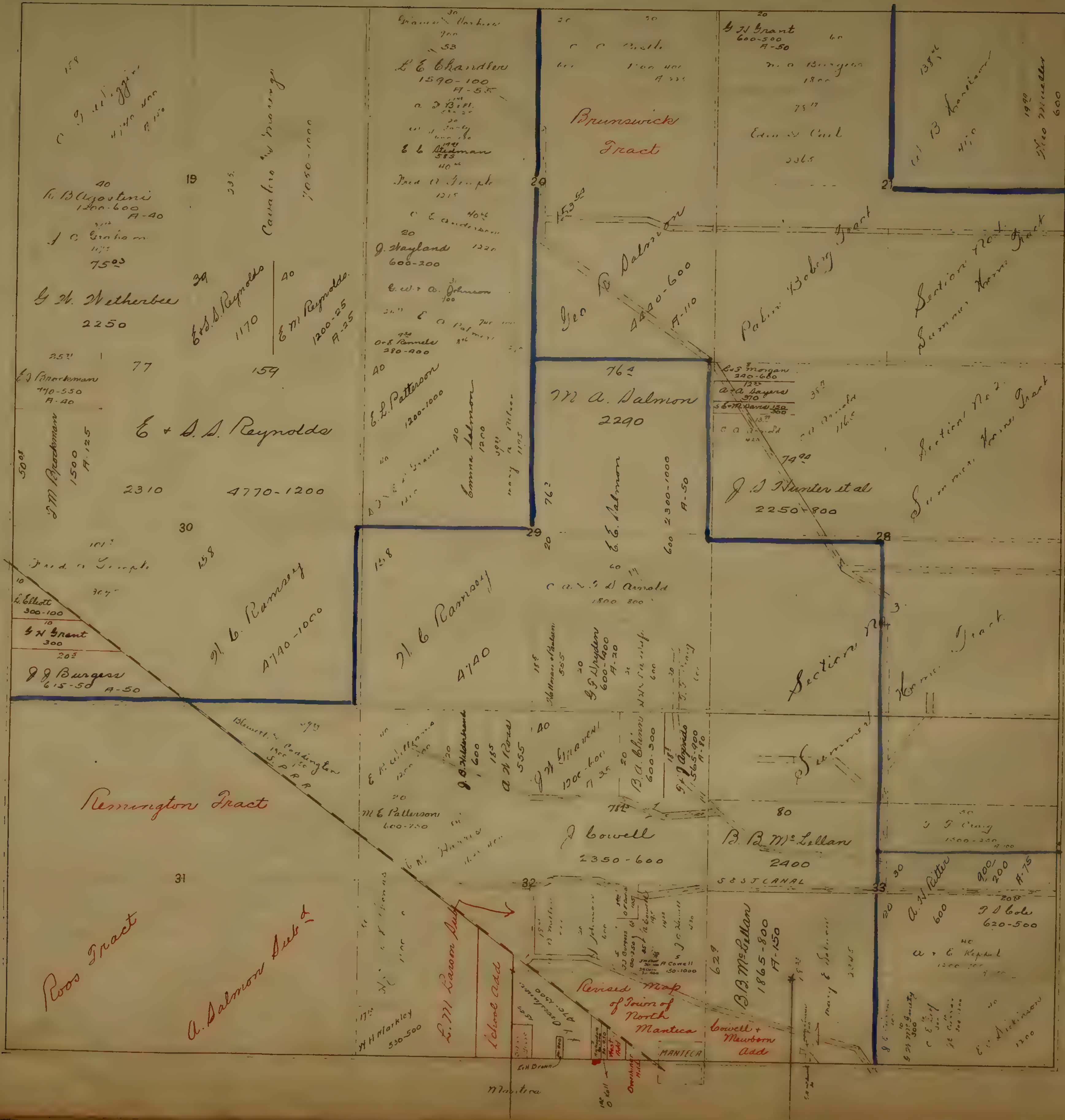
Collegewille

Castles

Wildwood

Castles





Goldenwest

Castoria

Summer Home SCHOOL DISTRICT

Castoria

Castle

Roos Tract

A. Salmon Subd.

Remington Tract

Revised Map of Town of Manteca

B.B. McCallan 1865-800 A-150

Bowell + Mauborn Add

Manteca

School Add

L.M. Larson Subd.

Section No. 1, 2, 3, 4

J.D. Hunter et al 2250-800

M.A. Salmon 2290

Geo B. Dalmon 4800-600 A-110

Brunswick Tract

L.B. Augustini 1200-600 A-40

J.C. Graham 1175 7500

G.H. Wetherbee 2250

E.M. Reynolds 1170

E.M. Reynolds 1200-25 A-25

E + S. S. Reynolds

E.M. Reynolds 1500 A-125

E.M. Reynolds 2310

E.M. Reynolds 300-100

J.H. Grant 300

J.H. Grant 615-50 A-50

J. Hayland 1220 600-200

E.W. Johnson 100

E.C. Patterson 1200-1000

E.C. Patterson 1200-1000

E.C. Patterson 1200-1000

E.C. Patterson 1200-1000

E.C. Patterson 1200-1000

E.C. Patterson 1200-1000

E.C. Patterson 1200-1000

E.C. Patterson 1200-1000

E.C. Patterson 1200-1000

E.C. Patterson 1200-1000

E.C. Patterson 1200-1000

E.C. Patterson 1200-1000

E.C. Patterson 1200-1000

E.C. Patterson 1200-1000

E.C. Patterson 1200-1000

E.C. Patterson 1200-1000

E.C. Patterson 1200-1000

E.C. Patterson 1200-1000

C.A. Arnold 1800-800

J.H. Grant 600-400 A-20

B.A. Brown 600-500

J.H. Grant 1200-400 A-20

J.H. Grant 1200-400 A-20

J.H. Grant 1200-400 A-20

J.H. Grant 1200-400 A-20

J.H. Grant 1200-400 A-20

J.H. Grant 1200-400 A-20

J.H. Grant 1200-400 A-20

J.H. Grant 1200-400 A-20

J.H. Grant 1200-400 A-20

J.H. Grant 240-680

J.H. Grant 240-680

J.H. Grant 240-680

J.H. Grant 240-680

J.H. Grant 240-680

J.H. Grant 240-680

J.H. Grant 240-680

J.H. Grant 240-680

J.H. Grant 240-680

J.H. Grant 240-680

J.H. Grant 240-680

J.H. Grant 240-680

J.H. Grant 240-680

J.H. Grant 240-680

J.H. Grant 240-680

J.H. Grant 240-680

J.H. Grant 1500-200 A-100

J.H. Grant 1500-200 A-100

J.H. Grant 1500-200 A-100

J.H. Grant 1500-200 A-100

J.H. Grant 1500-200 A-100

J.H. Grant 1500-200 A-100

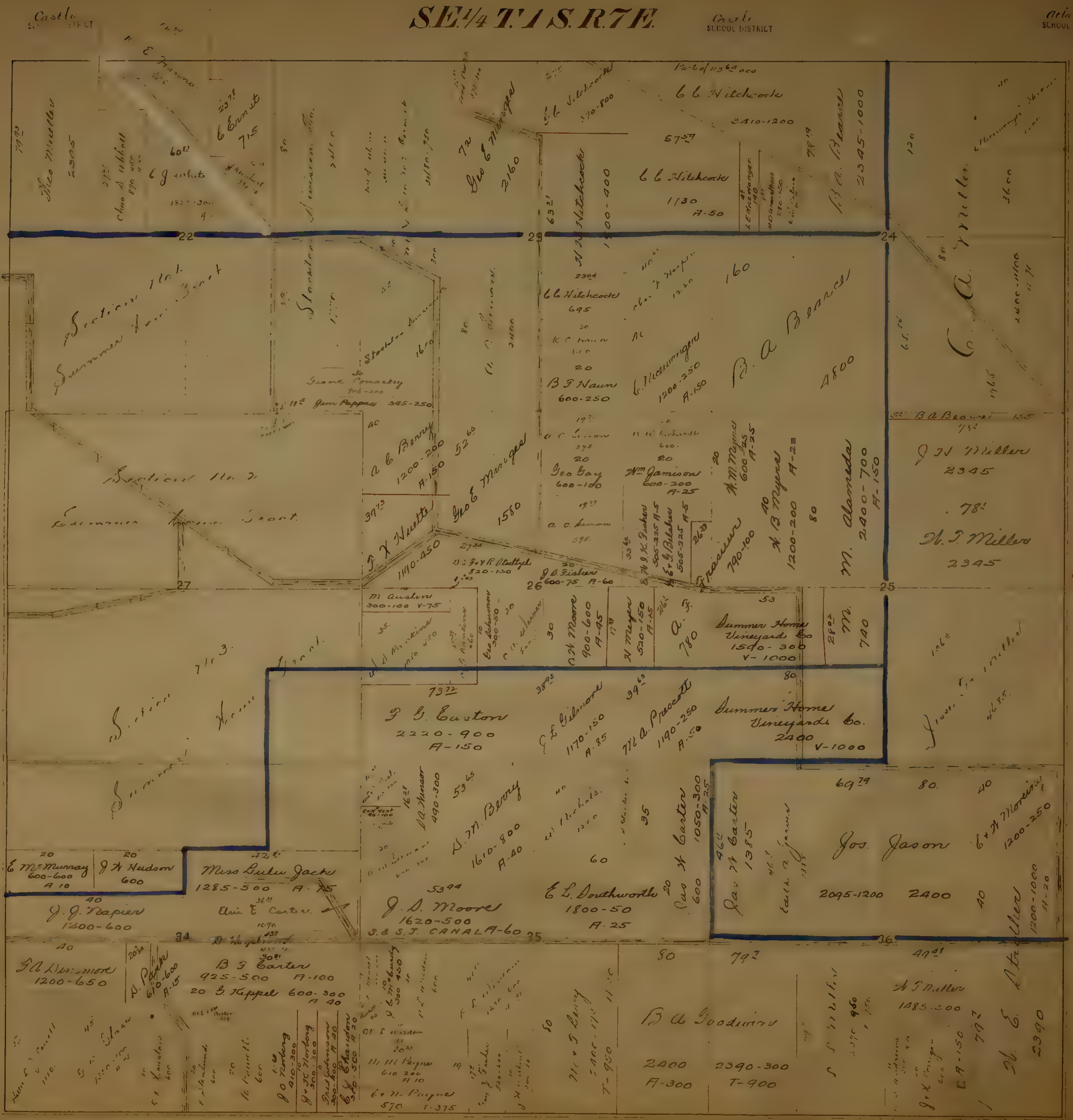
J.H. Grant 1500-200 A-100

Castle

SE 1/4 T. 1 S. R. 7 E.

Castle SCHOOL DISTRICT

Atlanta SCHOOL DISTRICT



Calla

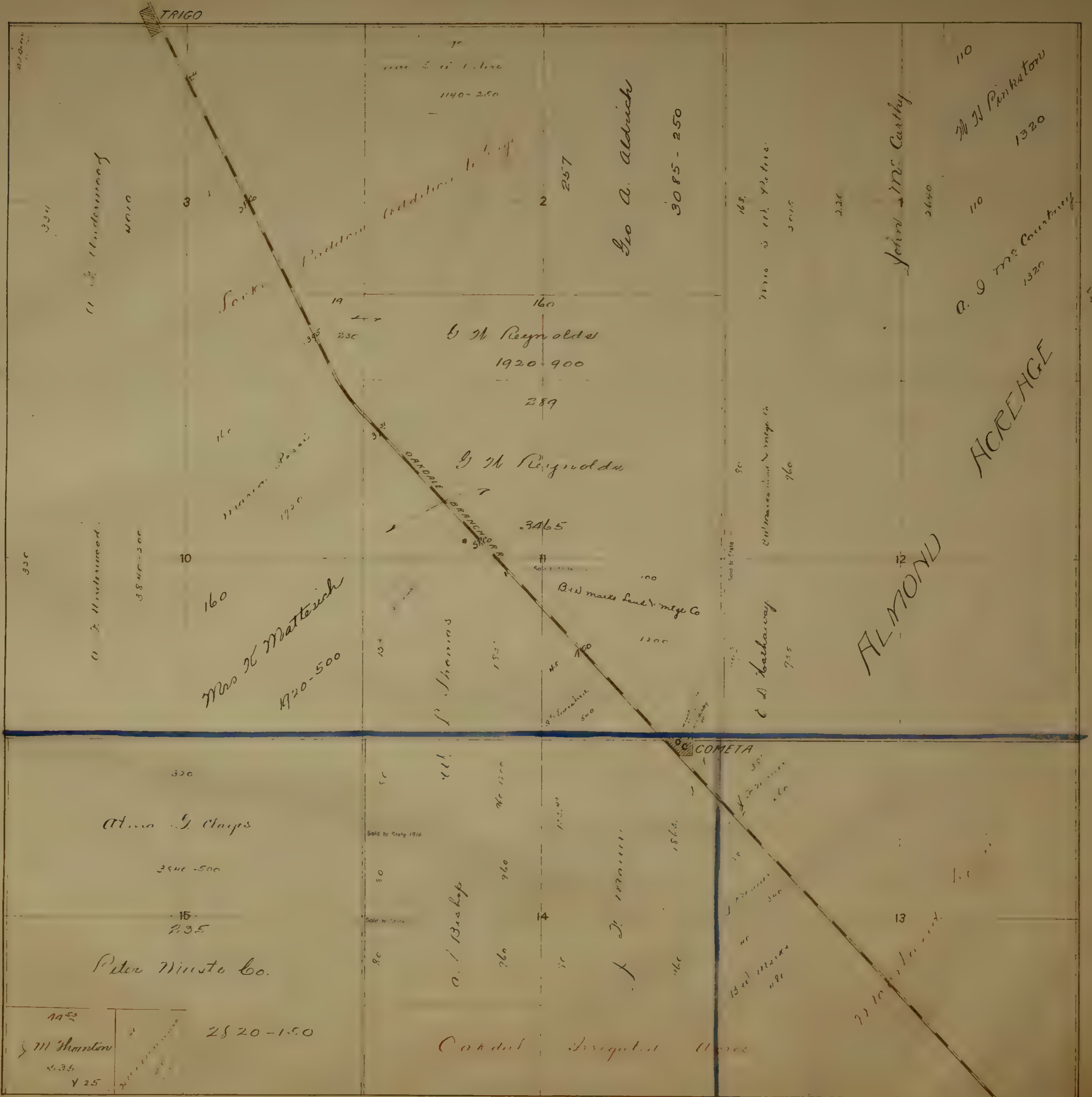
Calla



Wheatland
SCHOOL DISTRICT
Sundown City
FOUR TREE
SCHOOL DISTRICT

FOUR TREE
SCHOOL DISTRICT

FOUR TREE
SCHOOL DISTRICT



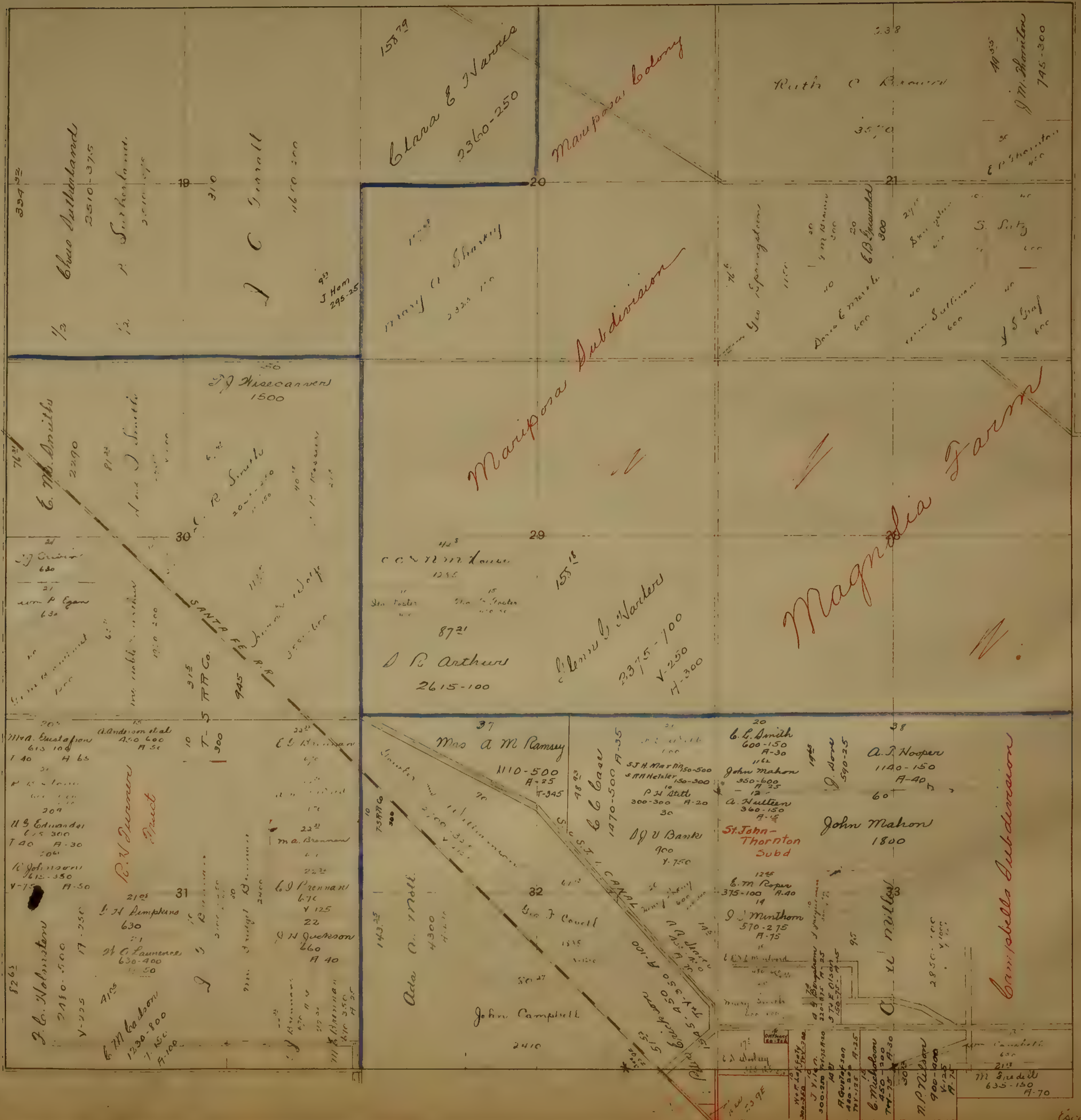
Wheatland SCHOOL DISTRICT

Wheatland SCHOOL DISTRICT

Wheatland SCHOOL DISTRICT

Wheatland SCHOOL DISTRICT

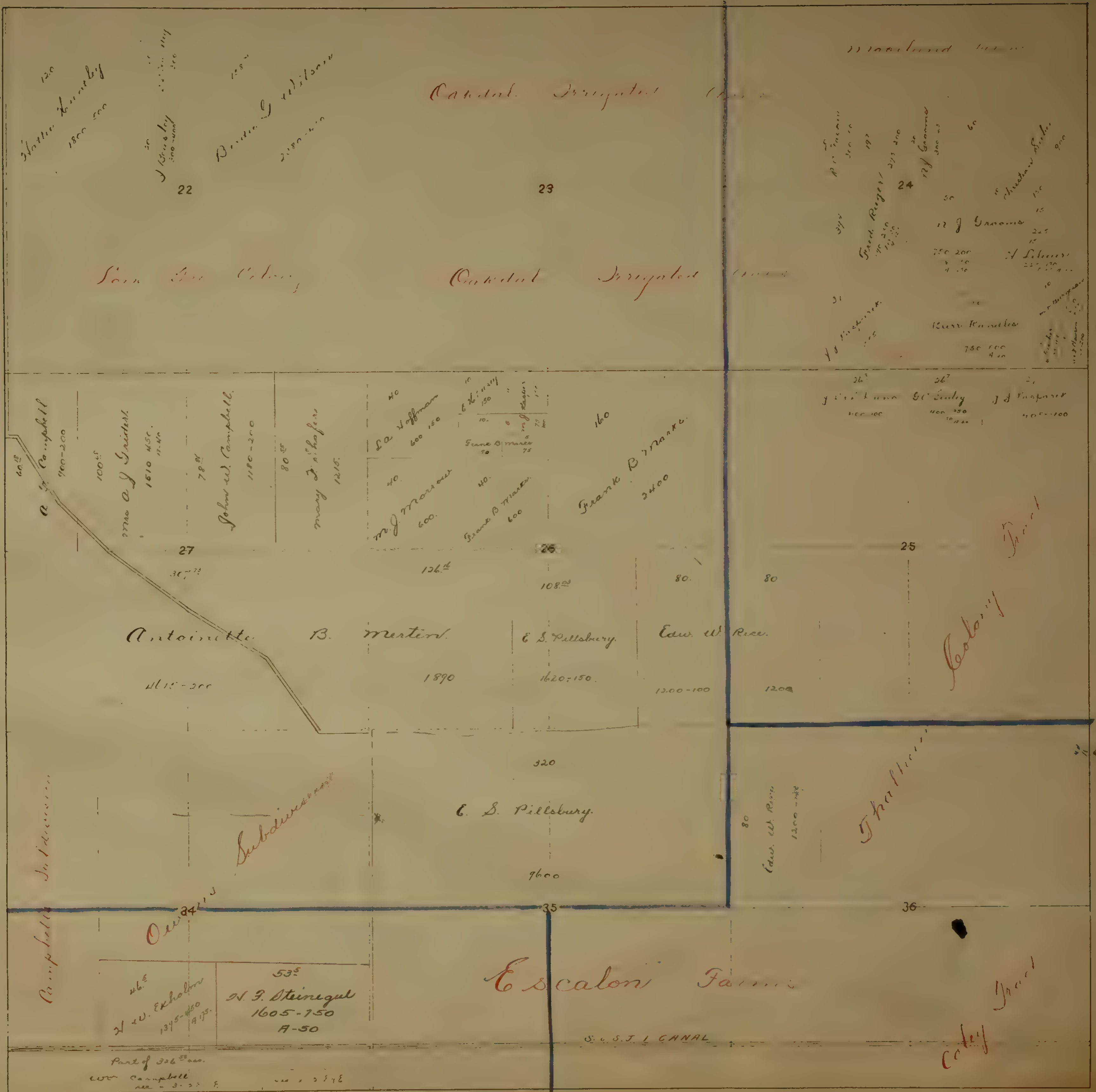
Wheatland SCHOOL DISTRICT



San Allen
SCHOOL DISTRICT

Location

Low Tree
SCH. DISTRICT



Low Tree
ROAD DISTRICT

Low Tree
SCHOOL DISTRICT

Escaloni
SCHOOL DISTRICT

Enterprise
SCHOOL DISTRICT

T.2S. R.4E.



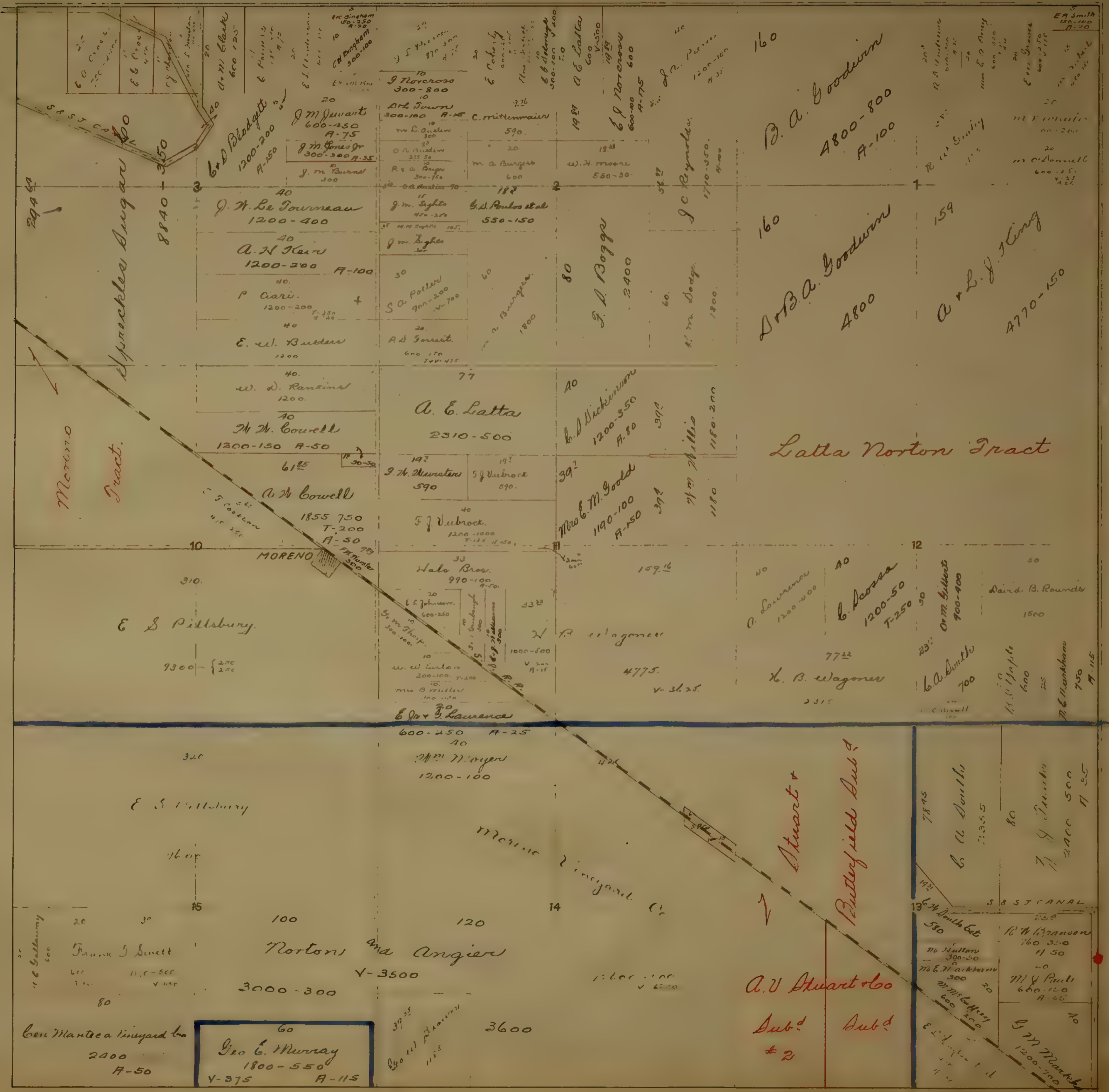
Winnemuccia SCHOOL DISTRICT

Tulare

Winnemuccia SCHOOL DISTRICT

10000 ft. M. 3700
11000 ft. M. 3700
12000 ft. M. 3700

Calla SCHOOL DISTRICT



Calla SCHOOL DISTRICT

Western SCHOOL DISTRICT

Calla

Western

NW 1/4 T. 2 S. R. 8 E.

Atlanta
SCHOOL DISTRICT

<p>114¹¹ D. W. Potter 3445-400 T-125 A-45</p>	<p>40 C. A. Hedger 1200-600 A-80</p>	<p>79¹¹ J. B. Garner 2345-600 A-250</p>	<p>153¹⁹ J. M. Montgomery A-655</p>	<p>39¹⁹ Julia Haggelard 1170</p>	<p>150¹⁹ Ed Magner 4505-300</p>
<p>Potter Tract</p>		<p>80 D + E B Moulton 2400</p>			
<p>31²⁵ Ard Strong 1150 1150 71¹ S. M + S O Phelps 2295</p>	<p>6 J. A. A. H. L. 600 J. S. Manning 1200 S. P. Donohue 300-350 M. P. Donohue 300-350 C. G. Little 600 C. E. Little 600 V-75</p>	<p>5 20 C. G. Turner 600-350 A-25 R. S. Stone 600 40 C. G. Stone 1200-250 A-75 20 John Howe 600-800 A-50 34 John Campbell 1100-500</p>	<p>30 J. M. Cream 900-1100 20 M. D. Laffler 600-800 60 W. H. E. Laffler 1800</p>	<p>20 F. D. Skinner 600-75 40 J. F. Corp 1200-450 1-500 A-60 20 M. Oatorero 600 A-40 1200-650 Y-750</p>	<p>4 20 G. A. Sherman 600 20 M. E. O'Connor 600 V-500 40 20 L. P. Brown et al. 1300-650 V-33</p>
<p>77 A. L. Strong 2310 1155 34 J. Manning 1100 385</p>	<p>40 J. R. M. Clark 1200-200 V-35 35 C. S. Griffith 1160 40 R. S. Poling 1220 40 Mrs. C. S. Conway 1200-200 41</p>	<p>40 J. N. Chapman 1200-25 A-100 160 C. P. Lumber 200-70 20 L. H. B. Lumber 200-70 43 J. H. Rescher 1290-300 1100 60 J. A. Collins 7-325 A-15 20 M. A. Collins 600-1200 1-375 A-15</p>	<p>160 E. M. L. Dechinsky 1500-500</p>	<p>20 A. Diagnaro 600-100 V-375 34 J. G. G. G. G. 1100-500 V-375 50 H. P. Elard</p>	<p>20 L. P. Brown 690-25 A-20 12 L. Whiting 360-150 17 L. P. Brown 510-200 20 C. A. M. M. M. 600-100 V-500 13 L. P. Brown 600-500 A-50 10 E. M. L. Dechinsky 1500-500</p>
<p>115 U. N. Hartman 3450-500 A-150 30 S. P. Donohue 600-750 A-25 1139 J. G. Rescher 1200-250 360 M. M. M. M. 1095 V-250</p>	<p>80 J. M. Mello 2400-400 A-100</p>	<p>40 E. S. Paulson 1200 40 E. J. Sainbridge 1200 A-150 40 C. P. Lumber 1200-250 A-15 40 G. D. Paulson 1200</p>	<p>50 E. J. Sainbridge 2400-1000 40 RIPON COLONY TRACT</p>	<p>20 K. K. Brundage 2400-450 80 Armeda J. Pearson 2400 80 West-Whit Co 2400 V-1700</p>	<p>20 L. P. Brown 600-500 A-50 10 E. M. L. Dechinsky 1500-500 80 Arthur J. Pearson 2400(20)</p>
<p>75²⁹ Ordinia Curtis 2260 38 J. L. M. M. M. 1100 38 L. E. M. M. M. 1110-250 A-75 193 L. L. M. M. M. 580-40 A-90</p>	<p>71¹¹ E. J. Sainbridge 2400-100 A-125 80 J. N. + U. U. M. M. 3100-25 A-50</p>	<p>80 R. A. Peterson 2400-100 A-125 80 J. N. + U. U. M. M. 3100-25 A-50</p>	<p>50 RIPON COLONY TRACT</p>	<p>80 West-Whit Co 2400 V-1700 34 J. G. G. G. 1145-200 13 J. G. G. G. 1145-200</p>	<p>80 PART OF TRACT RIPON COLONY TRACT SUPPLEMENT NO. 2 353 D. S. 764</p>
<p>40 G. P. Anderson 1725-400 V-T-550 A-30 Part of Ripon Tract</p>	<p>18 Part of Ripon Tract</p>	<p>17 40 J. G. G. G. 1200 A-190 40 M. E. M. M. 1200-100 A-100 40 M. H. Smith 1750-100 A-140 40 M. H. Smith 1750-100 A-140</p>	<p>50 M. H. Smith 2400-1400 A-350 38 M. H. Smith 1750-100 A-140</p>	<p>16 80 R. J. + A. Brown 2400 2295</p>	<p>80 R. J. + A. Brown 2400 2295</p>

Atlanta
SCHOOL DISTRICT

Ripon
SCHOOL DISTRICT

River
SCHOOL DISTRICT

Ripon

Atlanta

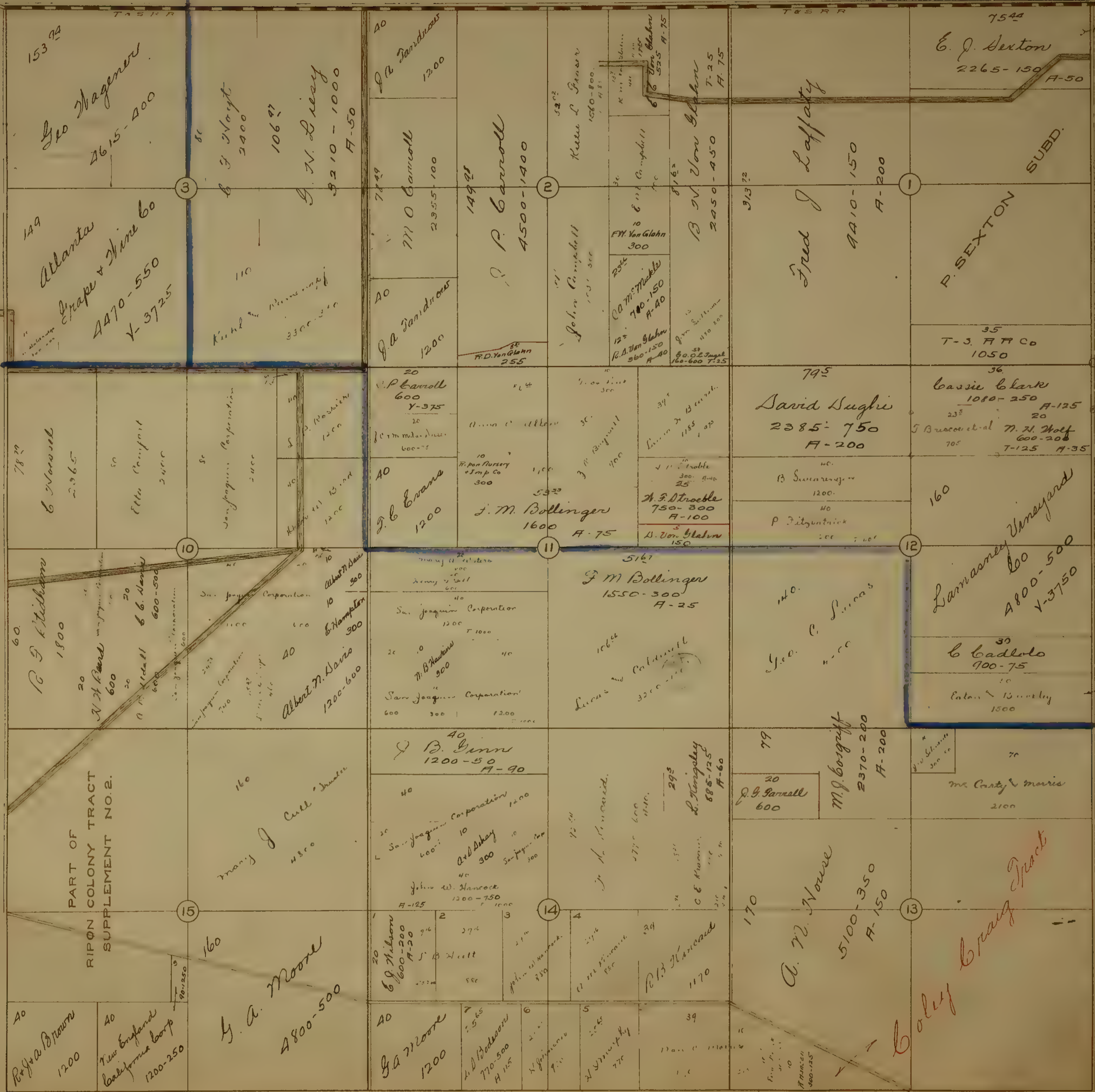
River

River

Van Allen

River

River

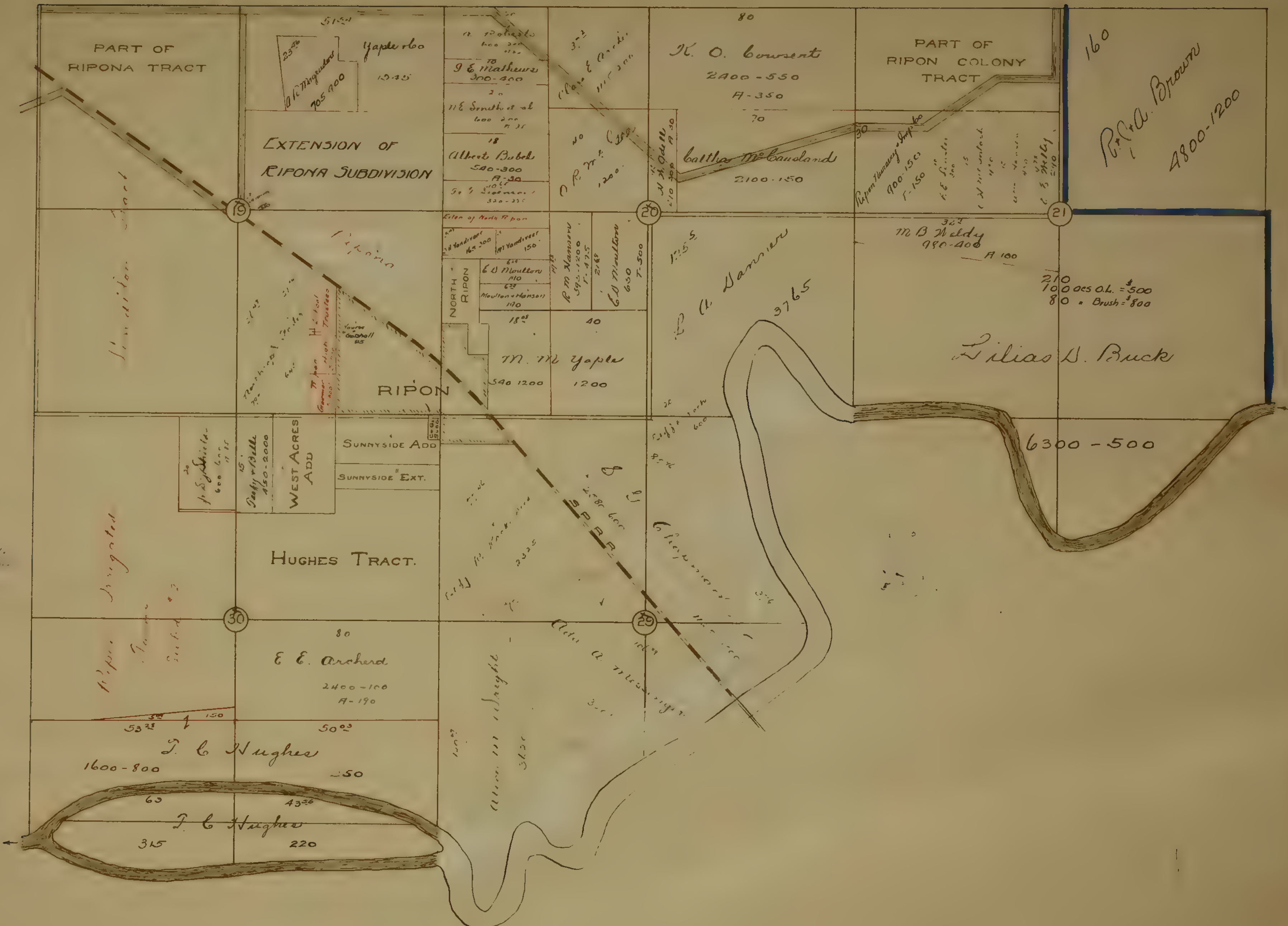


Subd of Estate of Magdalena Eichoff Decd.

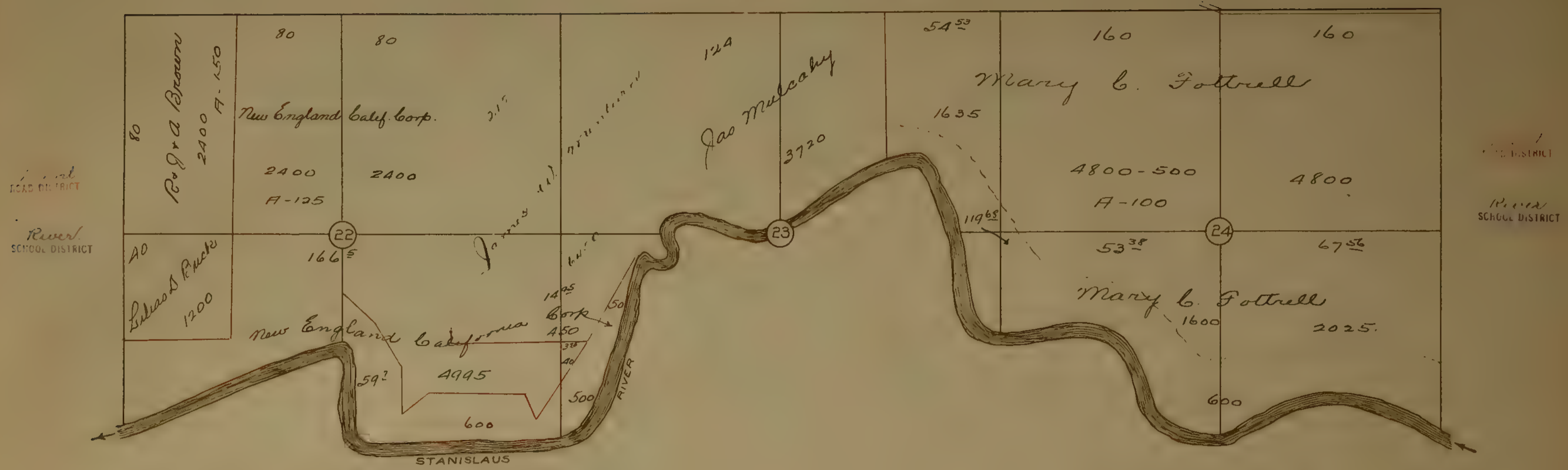
Ripon

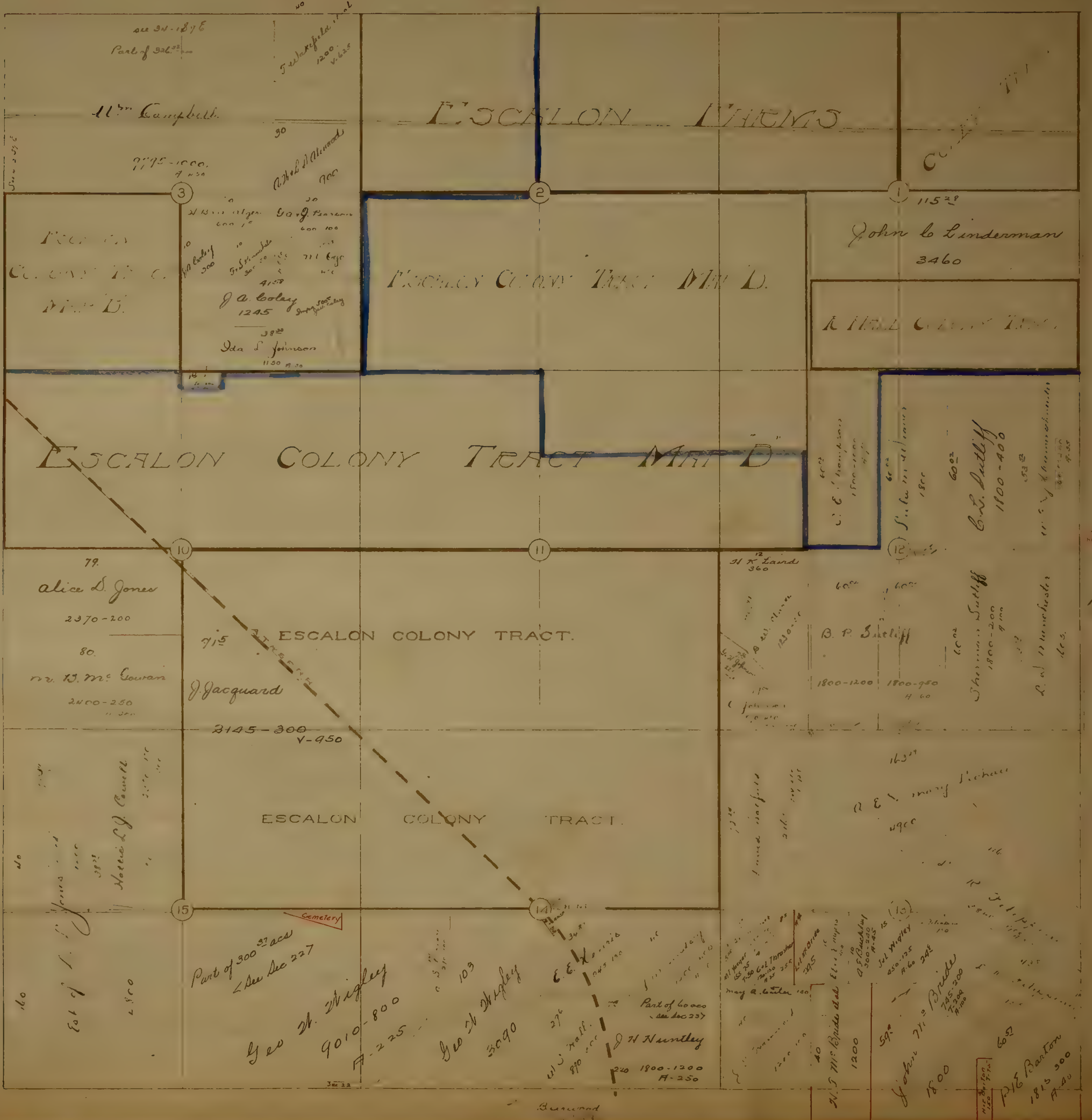
SW 1/4 T2 S. R8E

11000
DISTRICT



SE 1/4 T. 2 S. R. 8 E.





11th Campbell

ESCALON TRACT MAT D

ESCALON COLONY TRACT MAT D

ESCALON COLONY TRACT MAT D

ESCALON COLONY TRACT

ESCALON COLONY TRACT

John L. Linderman
3460

Alice S. Jones
2370-200

Mr. W. Mc Cowan
2400-250

J. Jacquard
2145-300

B. P. Sutliff
1800-1200

C. L. Sutliff
1100-400

Sherman Sutliff
1800-200

Geo. W. Wigley
9010-800
A-225

Geo. W. Wigley
3090

John W. B. B. B.
1500

P. E. Barton
1815 300
A-40

1st Road DISTRICT

Burwood SCHOOL DISTRICT

Burwood

S.W. 1/4 T.2 S. R.9 E.

Dent
ROAD DISTRICT


Burrwood
SCHOOL DISTRICT



Burrwood
SCHOOL DISTRICT

Burrwood
SCHOOL DISTRICT

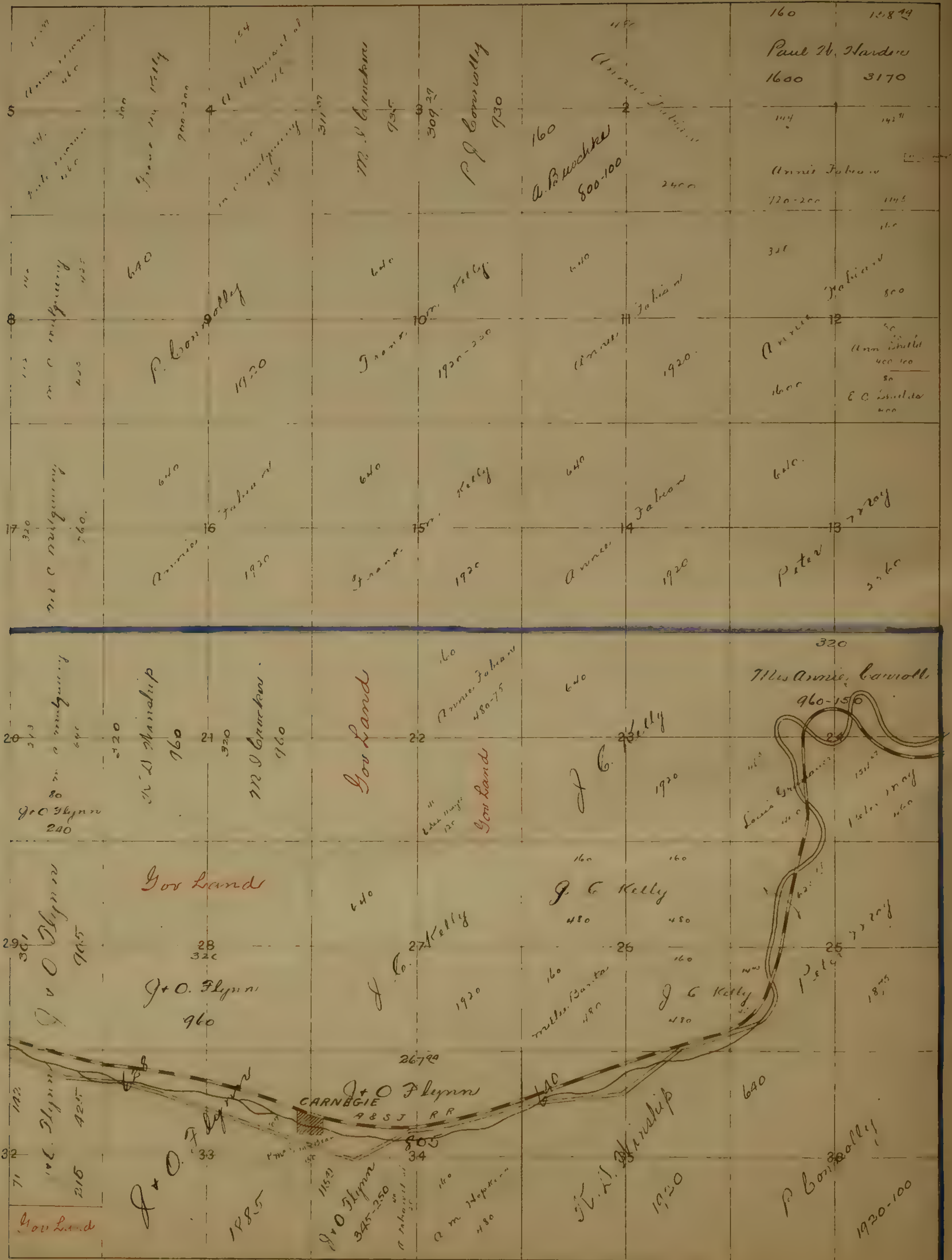
SE 1/4 T.2 S. R.9 E.



T5S.R4E

Jefferson
SCHOOL DISTRICT

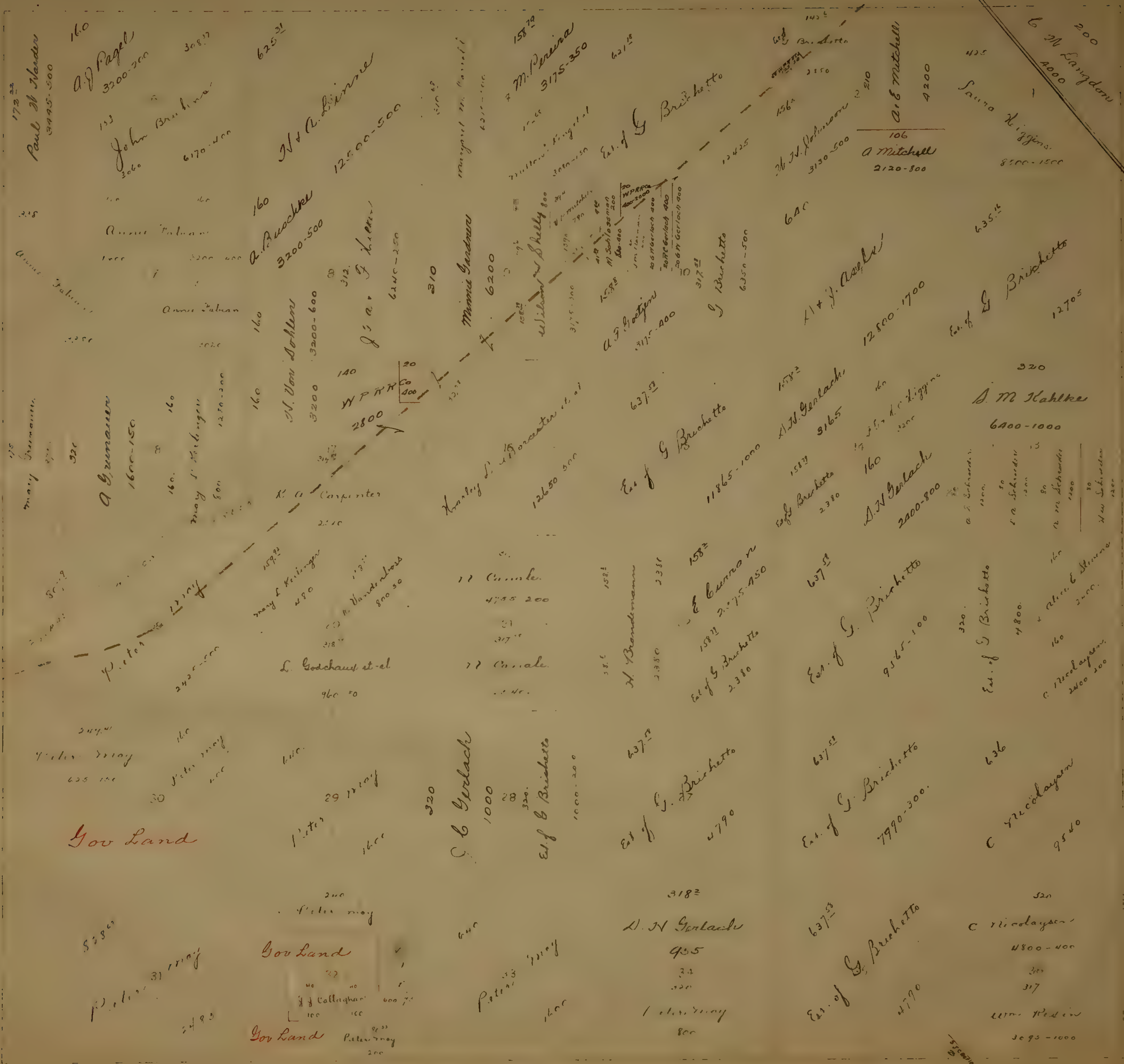
Carnegie
SCHOOL DISTRICT

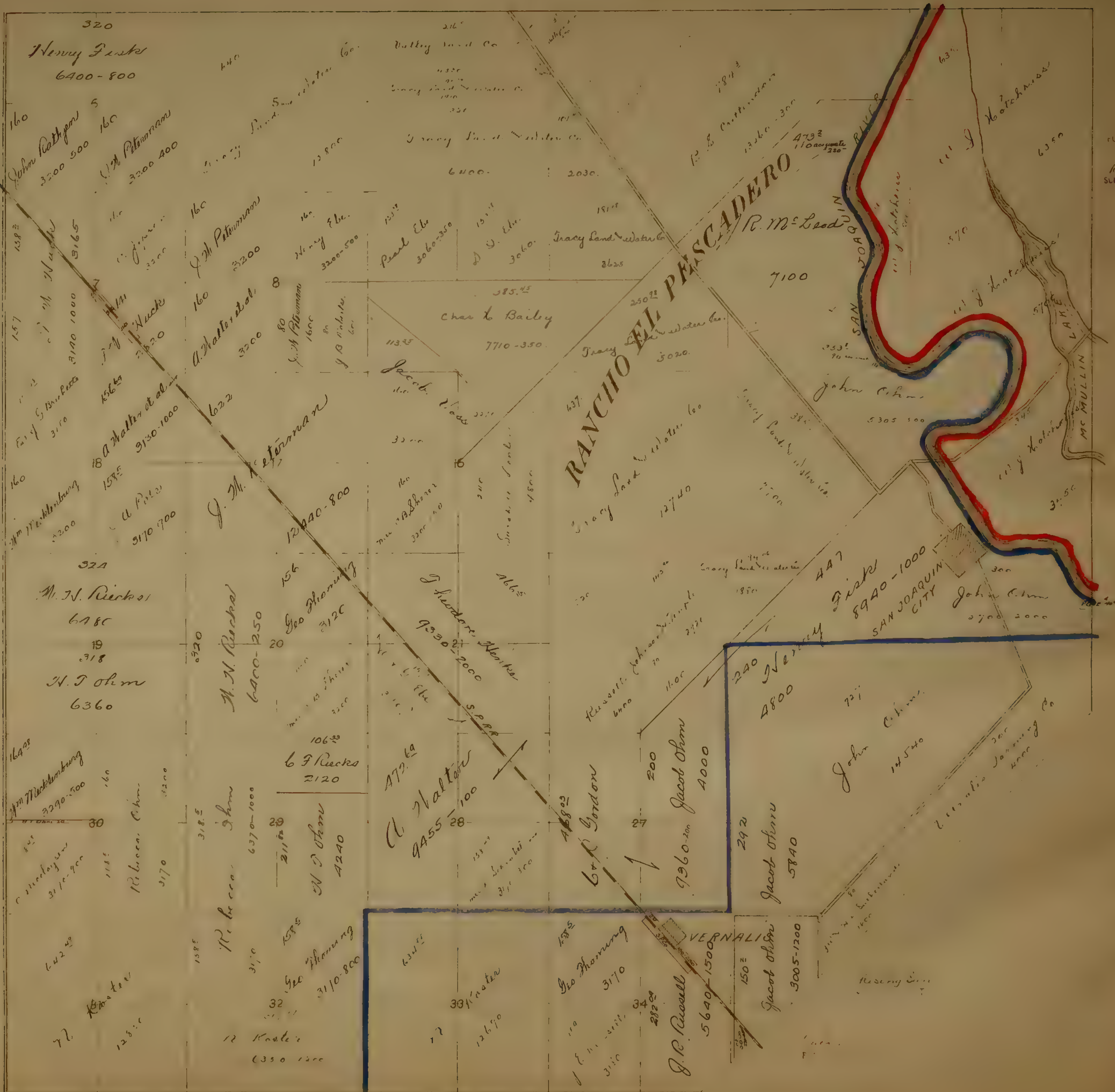


Jefferson SCHOOL DISTRICT

Jefferson SCHOOL DISTRICT

Jefferson SCHOOL DISTRICT






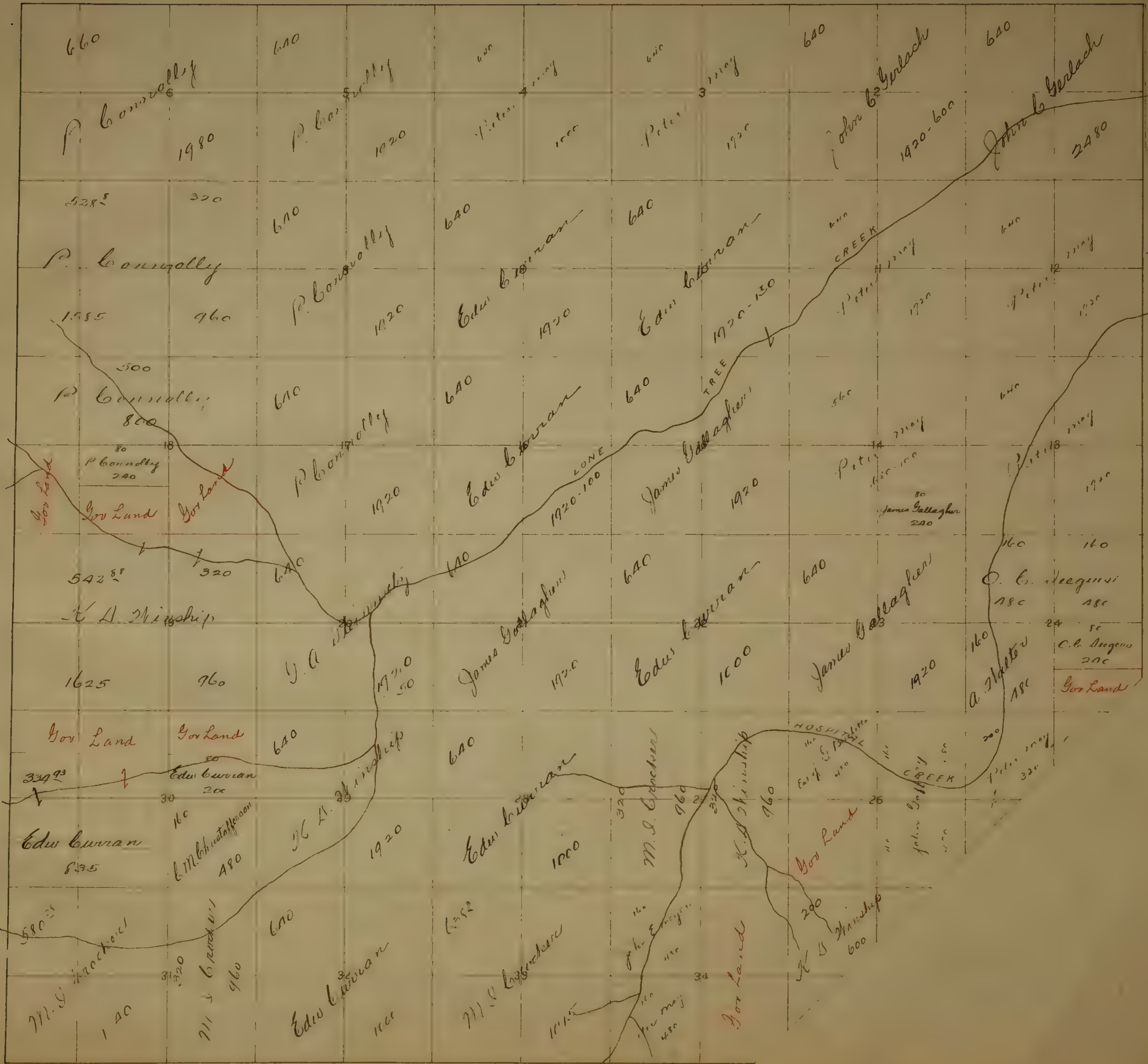
Public School District

New Jerusalem School District

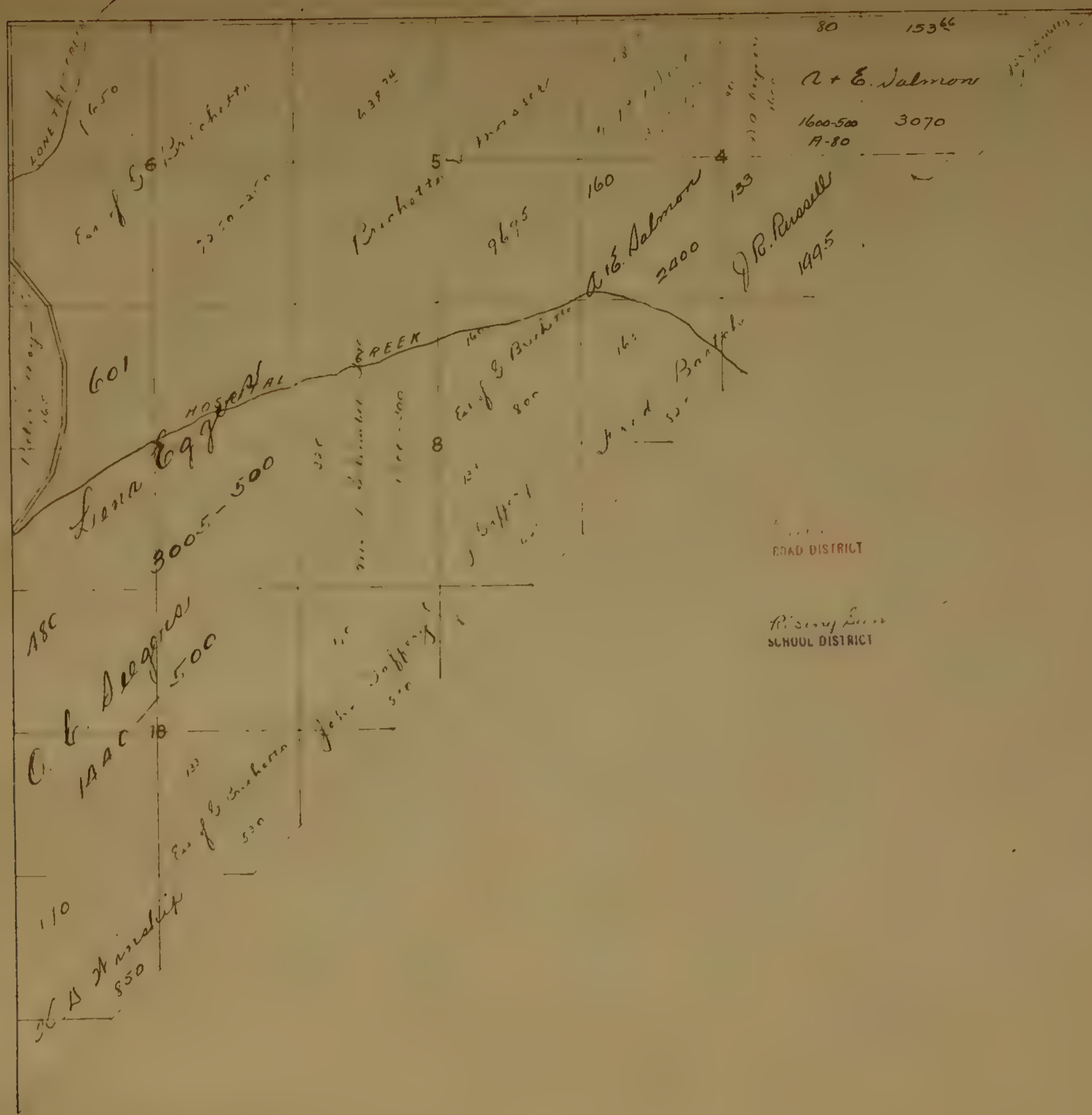
T.4S.R.4E.



ROAD DISTRICT
Carnegie
SCHOOL DISTRICT



Jefferson
ROAD DISTRICT
Jefferson
SCHOOL DISTRICT



ROAD DISTRICT

Rising Sun SCHOOL DISTRICT





COUNTY PLATS

1917