1.

H. H. Olsner
235 Emerson St.
Palo Alto.
California.

Seymour, map 101 - 115
" fossils 101 - 114, 135, 157, 160, 168, 176
" geology 101 - 116
Indefatigable, Academy Bay, map, 117
" , geology 117 - ~~128~~ 136
" fossils 120 - 125, 156 157, 168
" sections 131-132
Daphne Rocks 128-129
Indefatigable. Dore Roads, 133
Barrington, map 137
" geology 137 - 142
Bratte, 143 - 144
Gouverneur Roads, 144
Duncan, map 145
" geology, 145 - 148
Tower, map ~~F~~ 149
" geology 149 - 151a
Bindloe, map ~~F~~. 151 b, 153, 154
" geology 151 b - 154
Rocks, Catalog, 155 - 172
Photographs, catalog, 175 -
Occasional ideas 181 - 194 containing general observations

Aboriginal, map 195
" geology 195-196
Temperatures, 199.

Albemarle, Spring, geology 49~~7~~ 55
" " map. 50
" Salt Lake crater, map. 52
" " " geology 52-54
" Mangrove lagoons geology, 55-57
" Banks Bay, geology, 61-64
" " " lava tunnel, 62

Narborough, map, 65
" geology, 66
Albemarle, Cowley Mountain, geology, 67-68
" " " pumice fields, map, 68.
"
" Villa Mil, Geology, 69-70
Chatham, & Wreck Bay, geology, 71-74
" Settlement, " 71-72
~~Old Beach~~
" Wreck Bay, Old Beach, 72-74
" map 75
" Finger Point, geology, 76-78

Geology, general, 79
" Heller's observations, 80

James, map. 81
" geology 81-85, 87-94
Nameless Rock 85-86
Jervis, map, 95
" geology 95-100
" Granite 96-97

Hood, map. 1
" section 2
" geology 2-4, 5, 6, 7,
Gardner, ~~geology~~ subsidence 4
Hood age 4
Gardner geology 6
Hood coral sands 8, 165
Gardner " " 8
Champion ~~geology~~ 8
Charles Geology, ~~P~~ Post Office Bay, 9
" " Cormorant Bay 10
" " " beach lake 10
" map. " 11
" Geology General 13, 14, 16
" Spring Mountain 13, 14 ~~to~~
" ~~sec~~ sections, 15, 17
Albemarle, map 19, 37, 39
" Turtle Cove Geology 21
" asphaltum 22
" sulphur, 23
" gypsum 23
" vegetation 26
" Villa Mid, fossils. 27, 159, 162, 180
" Iron pyrite 28
" resinous material 28
Sulphur 29-34
Solfateric activity 29-34
Cape Rose geology 35
Tagus Cove Crater, map. 39, 40, ~~57~~
" geology 41-45, 59-60
watering place geology, 45
" " map 46

Fig. 31.

Hood

Coral + Shell Sands.

Reef.

150

Gardner

No. 70.

Bay + Coral Beach.

Gardner Bay.

Broken off Points.

315

400

E.

F.

G.

210

Red clay. - sample taken

Monticule, ∠ 22°–25° S.W.

H.

350.

Cliff. ∠ 27°– 32° N.E.

Specimen No. 65.

640.

D.

Basin. G.C.

85 - 100 ft

below 350 Ft.

Specimen No. 66.

C.

A

525.

B.

Specimen No. 68. + No. 69.

N.

N.

E.

S.

Cliffs.

Much eroded lava blocks. -- heavy, black, basaltic soil.

Trend + Position of Gen. Lava Flows.

Much boken + beroded Lave Block - Little or No Soil

"D", "C" + "B" are very low. -

10.

Fig. 32.



Wood island in outline. Drawn from ships at about 6 miles. S.S.W. This view shows the:

~~great craters~~

1. Great Crater which takes up the whole interior.
2. General E. ~~by~~ S.E and W. N.W trend of island as measured along its longest axis.
3. General slope of floor.
4. Small interior ~~eminences~~ appearing in Fig. 31. as "B." "C." "D" &c. which mark the margin of the last active ~~crater~~ part of the great crater.

Fig. 31 shows the general surface features of Hood.

"A." "B." "C." "D" etc. are rocky points arising above the surrounding levels to a height of 50 - 150 ft. Facing the "Great Basin" each presents a steep rocky cliff:- on their outward sides the heights slope on a gradual angle to the coast. The character of these eminences will be shown in photo No. 2. of Hood. (Mr. Beals). Taken at the top of 350 elevation.

"Basin. S. C." is a low. circular. black-soiled depression dotted with numerous low ~~mounds~~ smoothly eroded lava blocks. The lava blocks became more numerous near the margin & the marginal promontories - as indicated by the dotted area.

Elevation "H", is peculiar in that it forms a wall between the large crater & the smaller particular one on the E & N. E. The top of this wall is not more than 125 ft. wide. The directly opposite & large L.S. of dips are noticeable. Also the difference in the soil on the two opposite sides.

No doubt the great "basin" - marked "Great Crater". is the depression marking the old crater. The outer limits of the crater are marked by the higher promontories - such as 640 ft. 525, 350 etc. This idea is further formed by the outline fig. No. 32.

Now that it is shown that this is the great crater. Where is the immense amount of exuded lava which must have arisen from this great crater? Where are the many mighty circular vents which mark the other great craters of these islands?

The answer to this is - subsidence!

Abundant evidence of a ~~profound~~ subsidence is shown in Barbuda Island - the small outlying points and the cliffs on the south.

Hood is one of the oldest - (volcanic activity had the longest) of the Islands. When the subsidence came it carried much of the outlying territory under the ocean ~~then there was no active circular vents to rebuild~~ & extend the remaining territory

Hood Island

ep. 25-29. In the language of the Blue Book - the island is "round, rough & rugged". During the past days work inland I have attempted to follow out the details of the geology. It has been difficult for it seems one mass of lava under different stages of break down. Working inland one ~~walks~~ ascends a gradual slope to a general altitude of 300 to 375 ft. - ~~Approaching~~ from the anchorage in Gardner Bay the elevation is a plateau at about 225 ft. alt. where it forms a sort of depression having a drainage from the four or five peaks like rocks which form the margin. To the westward of this basin is a gradual rise to the highest point (c 470 ft) in general. From these high elevations there are rocky ridges, probably the direction of lava flowage. None of these peaks or elevations show any indication of old volcanic ones. The whole surface of the island - ridges, peaks & all is made of the dark, compact lava. ~~Here & there~~ This

6 rocks is heavy, close grained & of an even texture - except on the low limit of the ~~coast~~ coastal plane, where a pronced bubble structure is seen. As yet no specimens were taken from Hood. But will be & be described then.

Sep. 28.

I worked on Gardner Island & obtained some rocks specimens which will be described at the time of labeling.

The general surface appearance of Gardner resembles ~~Hood~~ Hood. ~~Hood~~ While working at low tide, however, on Gardner I observed quite a difference; the whole underlying structure of the island is a light, extremely ~~tufaceous~~ rock, of a red color, & leaving jagged edges on the line of coastal erosion. This structure as a basic foundation is different from Hood where no such formation is noticeable at the coastal line of erosion. From what I can see of the surrounding rocks adjacent to Hood, this red rock is in evidence. I do not now know its significance. It may be that Gardner is a little more ~~than~~ D. & came at the close of the volcanic activity.

Sep. 30.

Rode to the northward along that shore of Hood. Find the "sub-stratum" formation of the island. It is a dark, finely scoraceous tufa. On weight might make like basalt. The angle of slope is very gradual - almost a level platform. Specimens will be taken from this & described. On a large ~~bluff~~ promontory of the island, the most northern point, I noticed a small outcrop of the red lava formation, cited on Gardners.

All the surface lava has a strong metallic click & ring when stepped on or struck a brisk blow with a hard implement. Made a perfect dinner gong with my geology hammer on one.

Geological Note

Dana p. 978 - a reference is made to a probable cause of the glacial epoch - & makes some reference to what a deep subsidence of the isthmus of Panama would mean. It may have an important relation to the history of

8 17.
derivation of the animal life.
(a note worthy one thought)

Sect. Note.

Dana p. 20-1 vol. Read the whole argument. & the double page map is exceedingly valuable in illustrating the probable plateau upon which the Galapagos are situated.

The sand beaches of Hood & Gardner are almost pure coral sand. & would have some economic value — investigate further. Take specimens of the sand at earliest opportunity.

Oct. 3.

Landed on Gardner & Champion Islands. Both recent volcanic nature. Rough, sharp, a little loose sandy soil. Craters at the summit of each island. No specimens taken because of the loose, extremely voracious nature of the ~~and~~ excreta.

Oct. 4. So as above in P. O. Bay. North S. The high bluffs (appearance) as seen from the sea prove to be old volcanic craters. First one near the Bay is 1800 ft. high. Second one ascended is 675. The crater is well defined & its nature can not be mistaken. In general the land is quite accessible for walking due to the abundant breaks down of volcanic rocks to form a sort of sandy soil, not unlike some silica sand. The beach sands are of this material instead of the coral of Hood. Where the water of the rainy season has made cuts through the surface sand, the black, porous, volcanic rocks is seen forming the foundation of the whole. At the beach this sub-layer of ~~lava~~ lava outcrops in horizontal lines of flow-age. In some places the rectangular blocks formed by the cracking of the lava during cooling give the appearance of basaltic columns.

The island looks like one of the old ones in the group, judging from the ant. of soil & the complete

 extinct appearance of the craters.

Oct. 5.

Go ashore in Command Bay - visit the flamingo lagoon. Rather an interesting feature. It is a long shallow, pond. Perhaps ~~three~~ $\frac{3}{4}$ of a mile in length by $\frac{1}{4}$ wide. The bottom is a solid bed of lava covered by a thin (3 or 4 ft.) layer of mud. It lies some 10 & 20 rods from the coast. The water ~~is about~~ varies from a few inches to 18 inches deep. When one walks in the water & stirs up the muds a strong smell of sulphur pervades the air, ~~tickles~~ the throat & ~~the~~ the lungs so strong it tickles the throat & air passages. The pond must have some subterranean passage for with the rise & fall of the tide there is a variation in the depth of the water. Just back (S.) of the pond is a high volcanic one. from which the trend of lava flow can easily be traced. Along the shore too. ~~the sides of~~ There is a gradual slope of the lava fields toward a general centre - the lagoon.

Oct. 6.

Observe that the lagoon is ~~for~~ made possible by a small sand dune on the N. sea face ~~of~~ the south E. ~~of~~ bank is formed by a large sand dune, which fills the gap between two large volcanic ones of their lava flows.

Charles Island.

Fig. 28.

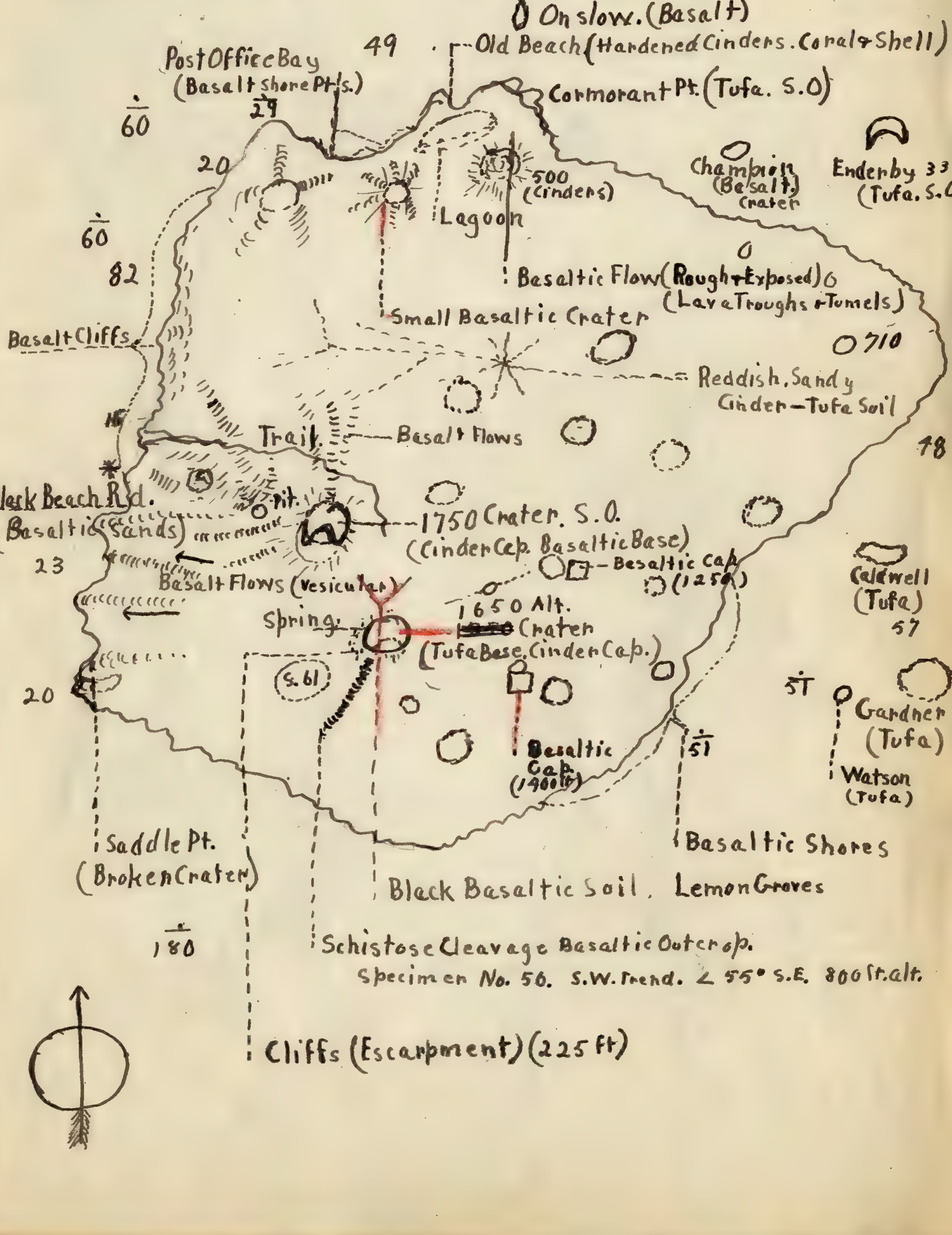

Charles

Fig. 28. showing the surface features of Charles is self explanitory. & to sum up is important in the following points:

1. Evident ~~N.~~ S-N. trend of the volcanic activity the S. & S.E. exposures of bulk of the island are well broken down to form a rich blade basaltic soil & covered with a thick growth of native and imported trees & bushes., while the N. end of the island presents much still unbroken lava flows. Especially is the N. end the scene of more recent activity about the salt lagoons & two craters & the W.

2. General S. & S.E. breakdown of the rims of the craters.

3. Basaltic flows forming the general basis of the island as exposed at all the shores & in exposed surface flows near the W. coast.

4. The important fact that the large Spring Mt. has a tuff base with a underneath composition for its great cap. This is the first crater of any size situated inland, which shows a tuff structure: thus far the only tuff formations have been these small outstanding rocks, islands, and projecting island points. Thus far it has been assumed that only the tuff formations are the true evidences of oceanic formations.

This formation on Charles must lead to further investigation into the cause of tufa formation. It may be also that this particular mountain will come under some exceptional case or possibility. (Rain fall)

5. The high cliffs on the W. margin of Spring Mt., exposing the formation of the E. & extending N. & the Spring, where it was photographed) indicates a subsidence in the W. & S. W. direction.

6. Subsidence trend strengthened by the lava outcrops to S. W. direction.

7. Nearly all outstanding islands are of tufa structure.

8. All basalt of the lower elevations, (notably that to the W. of 1750 crater) are highly vesicular, bubble like, perhaps a formation under water.

The two basaltic capes to E. & N.E. of Spring Mt. are both above 1200 ft. alt. indicating that to be the height above water at the time of molecular formation. Yet no real evidence of elevation.

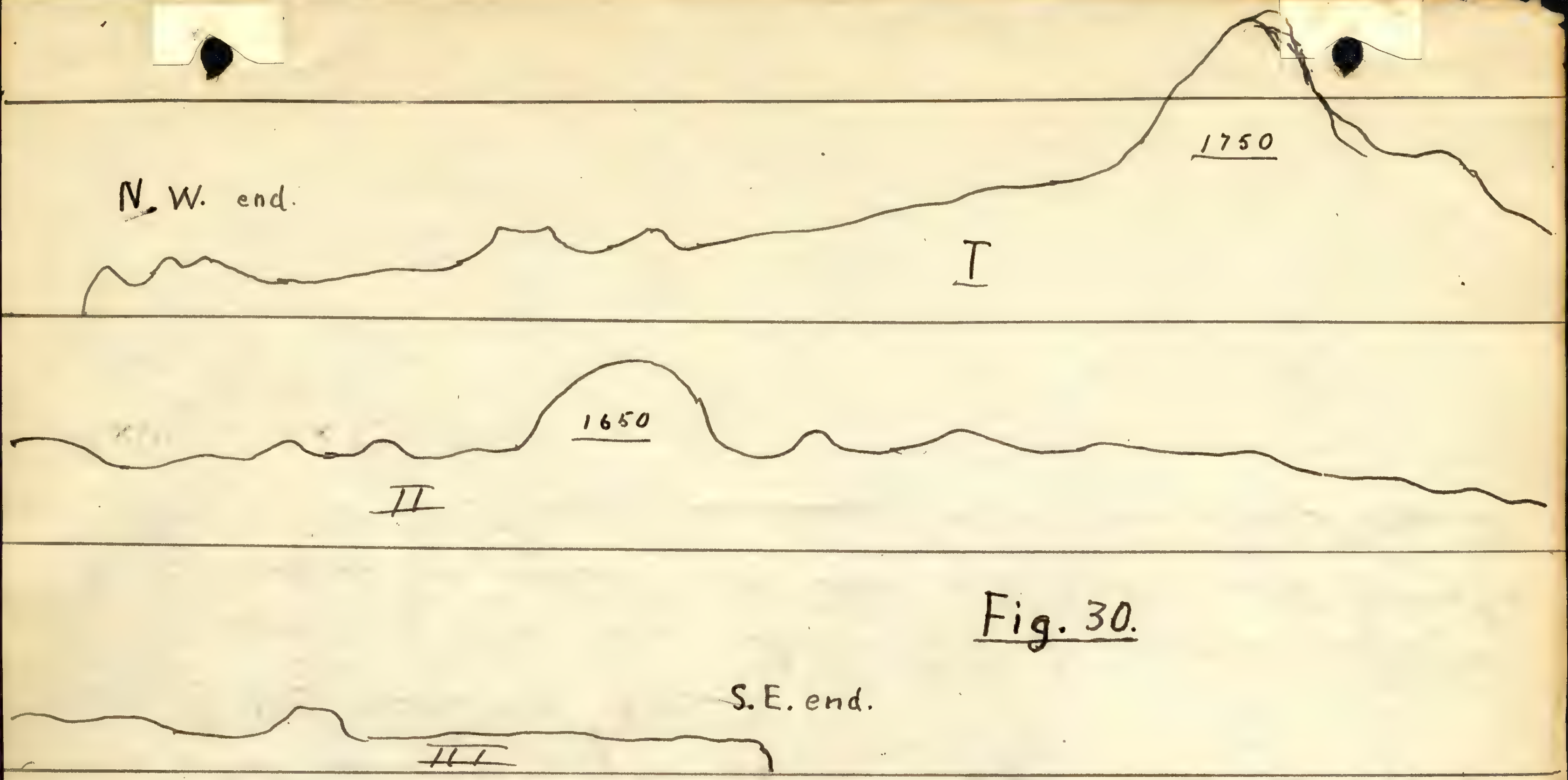

Fig. 30.

General outline map of Charles from the W. just off Black Beach Road. Illustrates the structural arrangement of a cluster of volcanic cones & their relative N. & S. position; the angle of slope etc.

N.W. end. & S.E. end illustrate the S.E. & N.W. extension, that being the longest dimension - nearly N. & S.

The plan showing the surface features (topographic) did not take in quite all of the details. - especially the great number of craters. From the top of the 1750 ft. elevation I counted no less than 48 craters & pits large & small. in various stages of break-down. The total number of pits probably exceeds this count by perhaps 8 or 10

The craters were so grouped that it seemed difficult to determine the trend, but taking the highest points as an axis the trend ~~seemed~~ was determined about N. x W. & S. x E. :

Fig. 29 General outline view of Charles from the N. about N.N.W.. Shows the general angle of slope. The relative heights their location: & illustrating the general assemblage of old craters & crater cones.

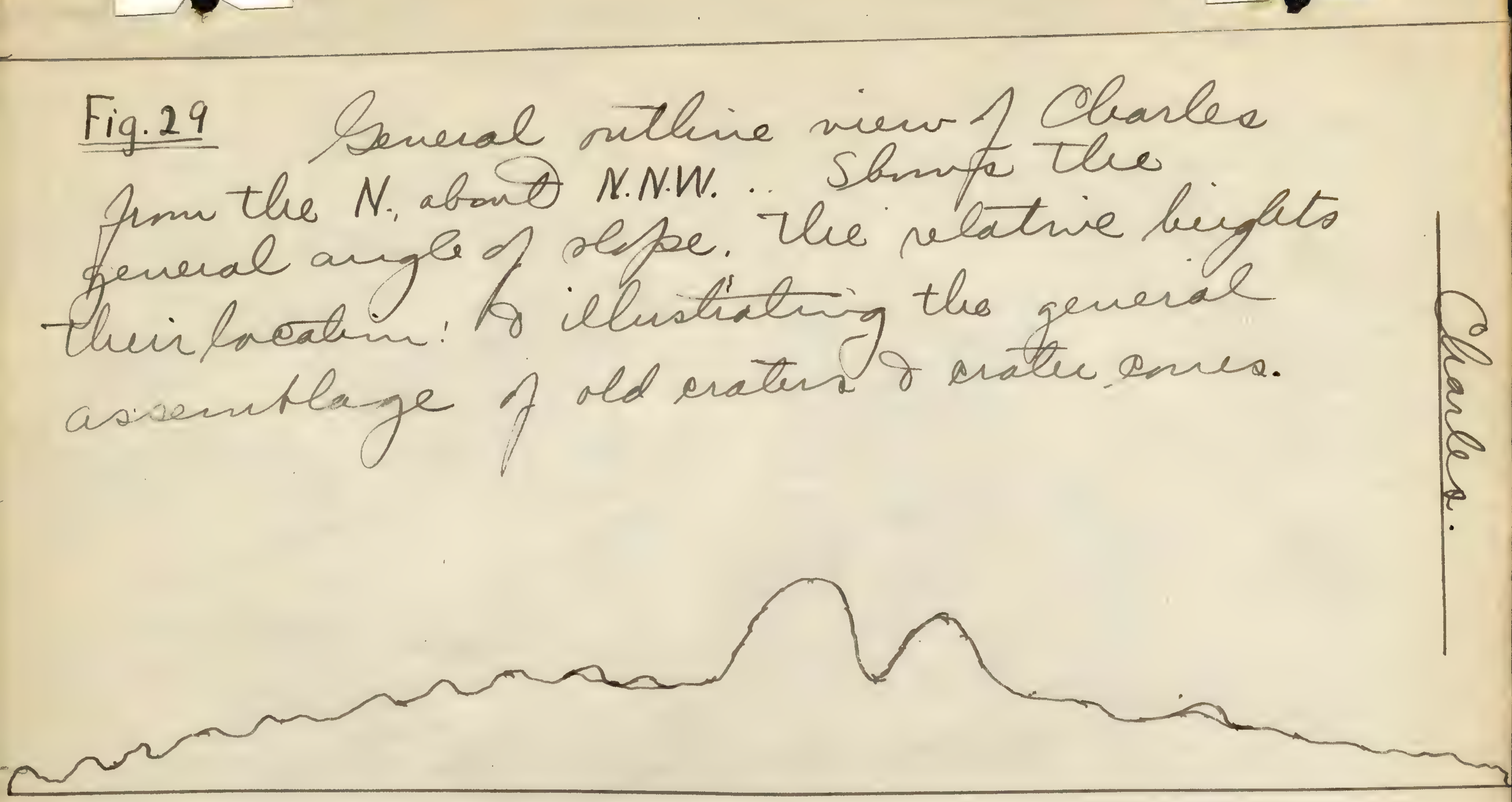

Fig. 18

Perry Isthmus.
N.
S.
strips of R. F.
Active 1899.
Solfatara
Intermitant S.
3100
Craters of Old Flows arising from Level Lava Plain.
Hacienda
Old Beach.
4700
Crossman Isls. (Tufa Structure)
Iguana C.
Fe. S.
Villa Mil.
Gypsum
Brattle. (Tufa Crater)
Vegetated In Zones
C. Rose.
Rock. (Flow)
Vegetated slightly
Lagoons. (Formed by Sand Dunes & slight Subsidance.)
Recent Flows. Great Number of Monticules
(Cinders + Vesicular Lava)
(Reddish Brown)
Escarpment (Subsidance Shelf)
Old Beach, but No Fossils.

28.

Alebemarle Island.

Nov. 1, 1905. - Turtle Cove. -

From the anchorage looking inland, for miles, the region is a great lava plain. The lava in the flads vesicular, heavy form. The direction of the flowage is well marked by the corrugated surface. In general its lines of flowage is like the form taken by thick tar. The lava field is much broken by great deep cracks caused by the cooling. In some places the pressure have splintered the flow laterally in thin sheets: which may again be cracked along the vertical axis to form blocks resembling those of basalt. The shores of this region are much broken, carved by flow of lava into the ~~sea~~ territory now held by the sea. P. Along the shores between this road & Brattle island, & in the bays & lagoons ~~observed~~ investigated it was observed that the shores sloped off gradually, in shelf upon shelf of the same flads lava, all the beach line, nor in the rocks exposed at low tide was

there any marked difference in the lava indicating the meeting point between a lava flow & the ocean. These last two observations would indicate an area of subsidance

(Whether there is a diff. in texture of fresh lava after meeting the sea should be investigated - say at James)

A most important discovery is that of a probable deposit of asphaltum. Mr. Beels returned from the settlement one day with a small piece of a black resinous rock much like a variety of asphaltum. He was told by the natives that they used it for burning purposes. The exact location ~~of the~~ and the manner of occurrence of this material, but an effort must be made. Its presence would go far in determining the value of the theory of subsidance.

Several good specimens (were obtained) of the great deposits of native sulphur. They were given me by the natives employed by the Italian firm. Part of their activities here is the collection of large quantities of the sulphur & he expected to shortly visit Mr. White & Mr. Beeks who have visited the region & also accounts say that there are thousands of tons of this ~~matter~~ mineral in the old volcanic crater - the one at the summit of the island.

Its economic importance must be further investigated.

Nov. 3.

To day I was handed a small specimen of a rock which looks much like ~~[illegible]~~ Perhaps hyperstene or Vermiculate - The product of altered mica. Was told that it existed in "bastante" quantities and that I would be shown the location.

The occurrence of this is interesting & seems ~~[illegible]~~ to be very important.

34
[23]

35
[24]

This page was misnumbered. It has been moved to the back as part of the "Occasional Ideas" section, the last in the notebook.

The continuity from page 33 to 36 is fine.

Barbara Wyatt
8 Sept 2009

Maybe
35 34
[26] [25] - These Occasional Ideas were moved
• Christina Fisher to the back before written number 88, stamped number 79.
2/17/2011

Albemarle.

Villa Mal.

March. 5, 1906.

On this date a rather important discovery was made. Going about N. by E. from the settlement, one enters an almost level plane of recent lava. The flow was so even & unbroken that walking is excellent. At a distance of about ¼ miles in the direction given, a long thinly vegetated area lies at right angles to the direction taken. This area stands out sharply in contrast to the barren lava fields. — this vegetated

Closer inspection of the territory shows it to be a gently undulating plane whose soil is entirely of a white shell sand, such as forms the beaches of the islands everywhere. One's attention is soon attracted to the number of marine shells lying loose on the surface of the ground. The whole territory is soon ascertained to be an old, weathered beach (whose) fossil members have become loosened from the easily broken sand matrix by the eroding agencies of even this dry zone.

A number of the loose specimens were collected. The due care & a pointed, upturned ledge of sand rock was exposed. A number of specimens were broken

out of the matrix.

All the specimens taken were in good condition. Though there were only a few species obtained for the most part they illustrate a life most now here.

The extent & general size of the deposit (must be determined & mapped after future investigations.

Secured two specimens of a white lime like thin ~~encrusta~~ layer of rocks. formed probably as ~~an~~ lime encrustation over the old beach. The ~~rocks layer~~ shale-like layer was at the surface of the soil. ~~existed~~ only slightly covered by the loose wind-blown sand. Another specimen, much resembling the two just described but darker in color was handed me by one of the natives who probably took it from the deposit neighborhood.

Took some good specimens of Fe S. due some places the lava flow had thrown in heaps & somewhat weathered out. allowing the sulphide to appear as a glittering powder.

Secured a few pieces of a coal & resinous matter which occurs in little rounded globules on & near the burnt parts of the old lava flow.

Albemarle.

March. 8–10. 1906

A memorable visit to the great crater & the active solfatara.

On the chart the somewhat circular area labeled 3700 ft. alt. is a fairly good diagram of the great crater which forms the S. & S.E. end of the island. The total distance from the coast, figured in a direct line to the crater is approximately 20 miles. (Fig. also on chart) The first 3 & ½ miles is a almost level lava fields, probably no greater angle than 5–7°. From this dist. however the slope is more decided. but gradual still. Probably 10–14° is the general rise. which remains constant up to the rim of the crater.

The rim of the great crater is perfect- one unbroken circle. Inside the rim drops off abruptly at ~~720–75~~° (68–70° to the great. almost level floor of the crater, averaging nearly 300 ft. below. My barometer registered for the rim was 3,000 ft. (Take diam. of crater from chart. Secure picture)

From the N.W. side of the rim of extending in a S.E. direction is a sort of peninsula composed of lava, its point

juncture with the sinus. its height is nearly equal to that of the sinus. From this point the peninsula extends in the direction named & indicated (To be drawn on chart.) until it reaches about ⅕ the distance across the crater, ~~about~~ which point it recedes after ~~gradually~~ a gradual decline. Near the apex of the angle formed by the peninsula & the rim, the vapors from the active solfataras rise like smoke.

The active area comprises about 2 acres. & consists of three distinctly spouting areas. with a large number of small vents. The largest of the vents ~~has~~ is a somewhat circular opening some 5 ft. in diam. Its sides are built up ~~about~~ ~~from 6 — 8 ft. above~~ to form a deposit of pure sulphur & form at. and of chimney some 6 — 8 ft. tall.

~~The~~ At the end of the peninsula there issues a continual stream of ~~steam~~ clouds, sulphurous vapor, which ~~also~~ is ~~attended~~ by its sting fumes. Out of this spouting chimney there came a continuous roar. seeming to have its origin at great depths. and in general not unlike the sullen roar of a plunging

railroad engine under the roof of a covered platform. In some chimneys like deposit consisted of dried sulphur but in the newly formed sublimate deposits the sulphur was ~~this~~ like powder, yielding easily to a blow of a thumb blue.

About 50 ft. in elevation above the large nest just described was a large area of 7.8 rds. square. in which a number of small openings vaporizing holes were busily at work steaming away, emitting the stifling sulphurous vapor. At these small vents, so closely approachable, there were beautiful examples of the deposition of sulphur. As the sulphur laden vapor came in contact with the surface it was condensed allowing the sulphur to be deposited. The atmosphere & the ~~the~~ chimney & crystalize bring the light yellow masses together & form a solid encrustation. Each little vent has built up its own chimney, which as deposition continued & the force of vaporization diminished was completely closed at its top leaving only a little round hole towards the heaven &

the former vent. Some of these little
mounds when burst open with a hammer
began steaming away in earnest, & with
such force that when little particles
of sulphur were thrown into the opening
they were immediately tossed back & outside
amidst after the manner of the bullet
pieces of lead in the blacksmith's forge.

These small vents gave the most
beautiful illustration of sulphur crystal-
ization. After the first deposition of the
massive, closely ~~constructed~~ and the forced ~~extrusion~~ of vapor through the decreased
chimney, the crystals in formation were
not interfered with by the action of the
weather or the swiftly moving vapor.
Thus ~~they~~ alone were undisturbed to
build their largest & most beautiful
crystals forms. The largest crystals
were about 3 - 4 m.m. in length by 1/2
across the horizontal axis. Their undisturbed
formation allowed them to build one upon
the other until long filaments
nearly two inches in length were
built up. The most favorable condition
for this structure is the horizontal
parallel trend of the chimney, produced
by some obstructing blocks of lava
causing the vapor to shoot off in

Albemarle.

a somewhat horizontal direction.
On the under side of the roof of such
a cave formation the beautiful, delicate,
crystal filaments hung pendant, after
the manner of stalactites.

But the finest & most delicate specimen
I crystallization was observed in a miniature
chimney about 8 inches tall. After the
first thin crust structure had been
built the condensing vapor, working
slowly & weakening in its descent
formed its crystals in minute filaments
attached at right angles to the
foundational crust. On breaking the
little pipe the broken edge looped
much like the cut edge of velvet
appears, only a great many times more
delicate.

A number of specimens of the massive
sulphur were taken from the different
vents & all in a hot condition. When
the specimen was exposed to the cooling
influence of the cool air, a great
series of faint cracklings snapping
sounds were given out - the small
filaments crystals seemed to rapidly
assume their crystal structure.

The location of the solfatara seemed
controlled by the location of fumarole
fissures & fissuring in the basaltic lava through which the escaping
gases reached the open air. Upon the
The deposit of sulphur in ~~front~~ the
structure just of the thick, heavy, yellow
mass, then upon this a blanket of fine
loose particles & the whole covered by
thin film of almost white sulphur
powder.

The amount of the sulphur deposit
was not closely surveyed but it is
safe to say that there are hundreds of
tons of the ~~sulphur~~ element there.

About noon of the 7th. when the
large crater was first viewed. an area
~~was located in it~~ of solfataric action
was marked, by its light colored
area, as being located about the
middle of the peninsula first described.
It seemed entirely dead. but on the
return in the evening it was observed
to be in action.

Another small column of vapor was seen
rising from a point in the floor in the crater
observed to be quiet in the a. m.

Albemarle.

March. 15, 1906.

About 3 miles W. of Cape Ross. (Chl.) is a small inlet, the landing point of today's operations. Traveling over the country & viewing it structurally, it appears as a fairly recent flow which has arisen from side vents to the N. & to the W. crater & from vents ~~to the~~ to the E. of the 3/06 pl. crater. The two flows met some ~~time~~ 1½ miles from the coast & then flowed parallel & the coast.

The interesting features of the area is the illustration of its vegetation & pulation from the vegetated areas. & the E. & W. for the district considering its recent flow is fairly dense with trees, palms & vines. The W. district ~~was~~ the closer to the ~~coast~~ is another consideration I have when a warm flow sluices the ocean it becomes cooked & from a sudden & precipitous ~~to~~ coastal point. This condition ~~of~~ course being possible where the angle of flow is exceeding small & the distance already travelled fairly great, in proportion to the size of the volume of the lava outflow.

as shown by the fact that as the W. area was approached the vegetation encroachment became more abundant, over the eastern district of the recent flow.

Albemarle

Fig. 19.

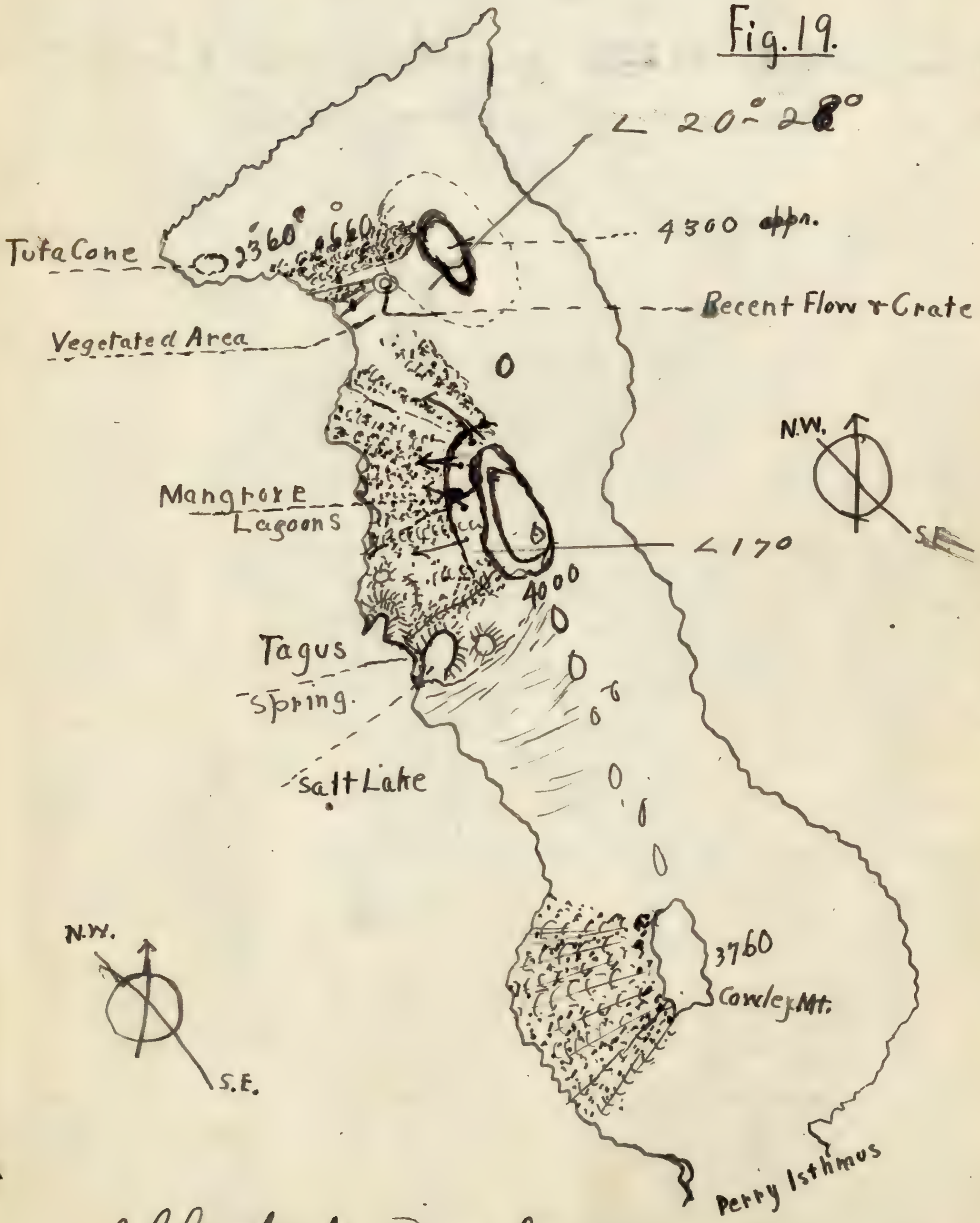

Illustrating the position of 4000 ft. crater & territory about Tagus Cone.

47. Spun vessel in 1 f.f. the N. end of crater bears N.-N.E. South end about E. ½ N.

The large tufa crater marked "Salt Lake" lies S.E. from same position of vessel.

Albemarle

Fig. 20.

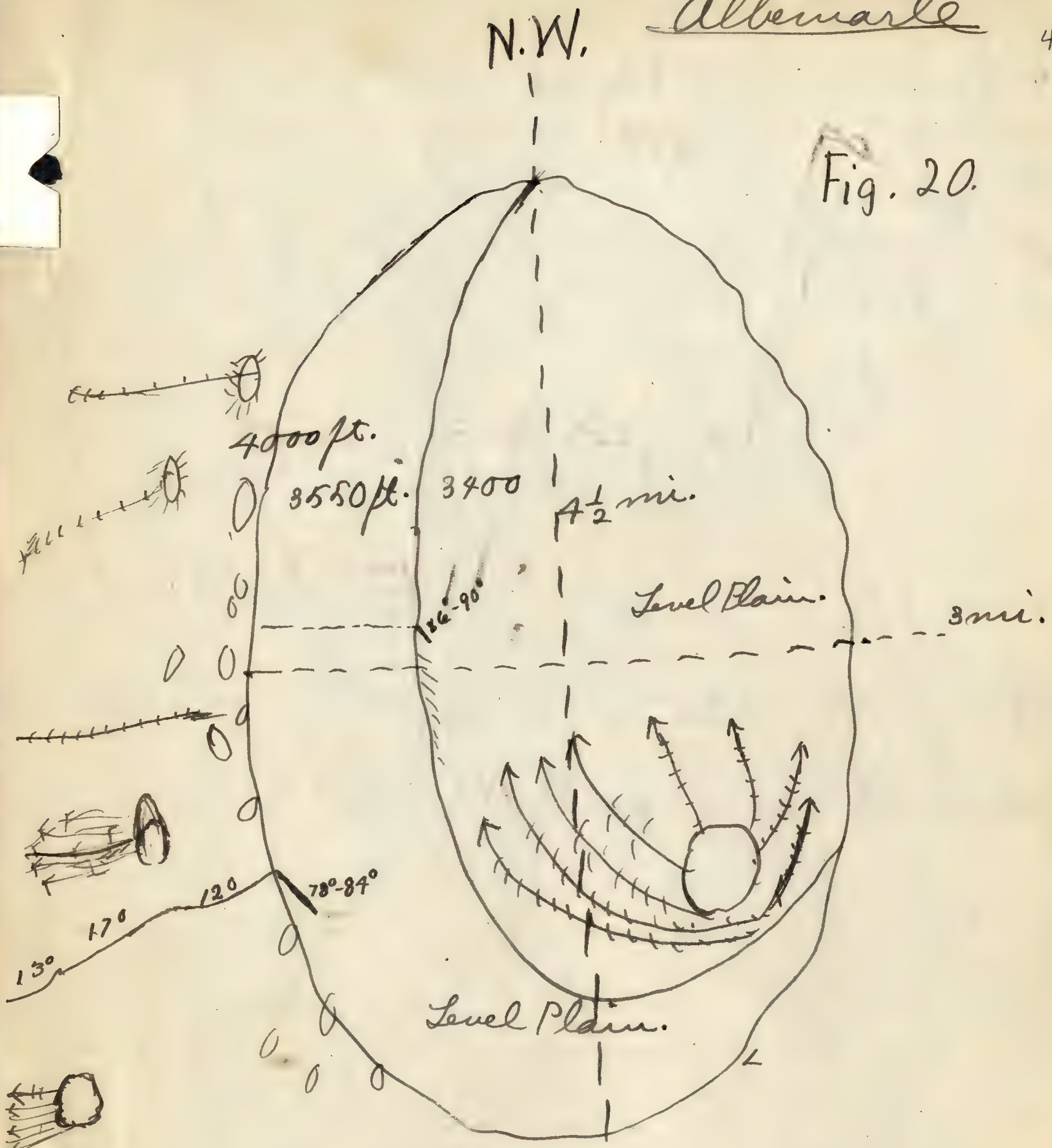

General slope, dimensions & ~~form~~ structure of great crater back of Tagus Cove.

Fig. 21.

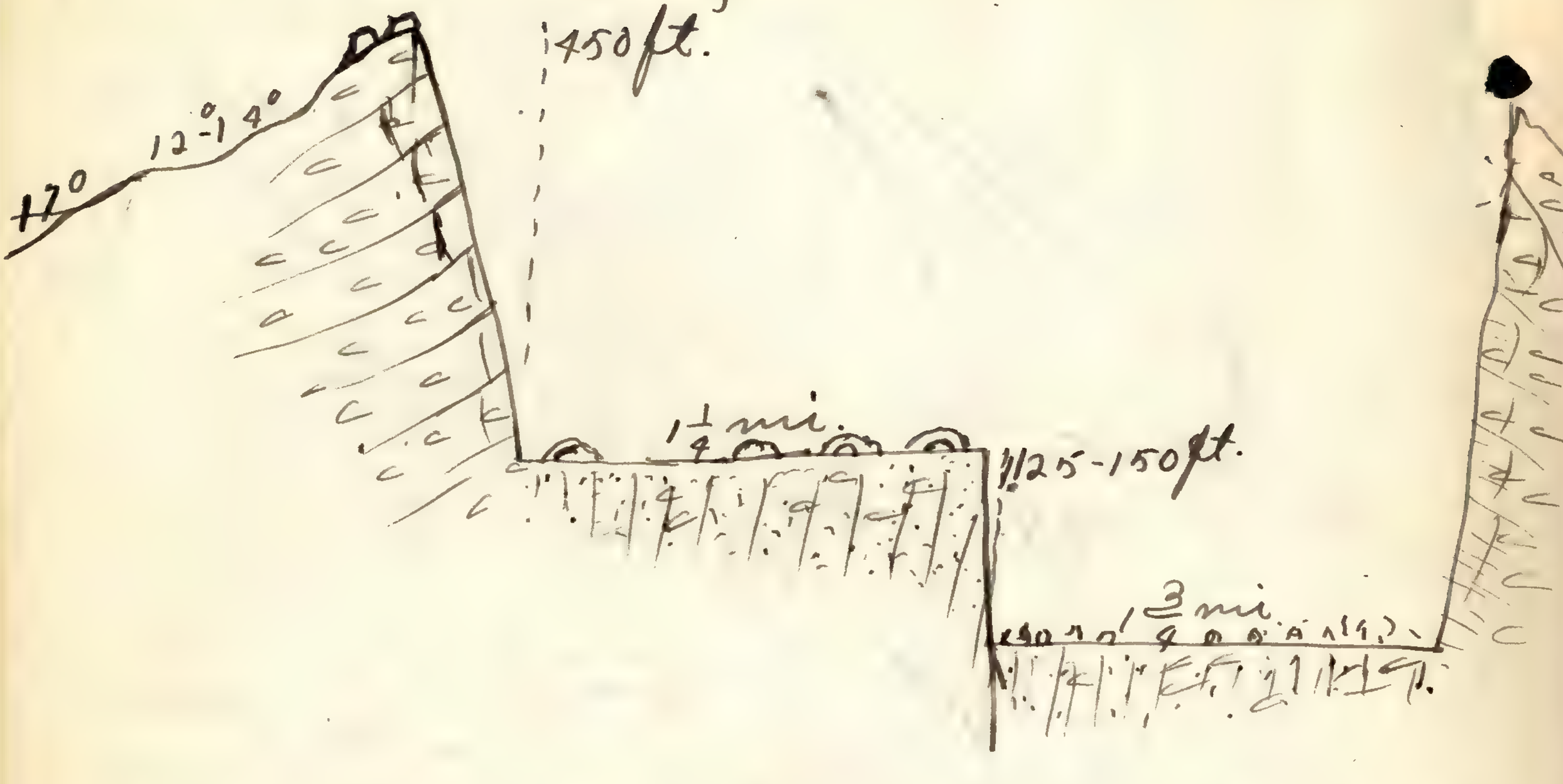

The great crater in imaginary cross section at the largest N.E. - S.W. diam.

Albemarle

March. 26-27

Tagus Cove

Ascend a great crater back of cove. Beginning at the watering place (see chart) the country for a distance of 1½ miles is a nearly level, tufa soil plain, bounded in the S. & N. by two large tufa craters. The side of the crater presents a much seared & furrowed surface. ~~One~~ the whole is covered by a thin growth of vegetation. The vegetation ~~has~~ presents a patched & striped appearance due to the long narrow streams of recent lava. These lava streams have their origin in the numerous large mantieules near the rim of the great crater. & ~~from~~ from the great fissures which beginning at the mantieules continue to the bottom of the cut. & spread out in great fan shaped fields over the horizontal tufa fields below. particular

Of the recent lava flows there are three prominent for their size & extent. ~~Bearing~~ Directly N.E. from the watering place a large one extends down to the plain & forms the easiest path of ascent. Where the flow reaches the plain by a narrow neck, it immediately spreads

and in a fan shape, about 1¼ miles greatest
diam. by ¾ mi. With the beginning of
the ascent the flow takes the angle of
17° slope which is maintained & constitutes
the average slope to the elevation of 2600 ft. where the parent mountain of
flow is situated.

Throughout its whole length the flow is
split in twain by a great fissure. The fissure
varies from almost 1 foot to 10 or 12 ft deep in some
places. by 4 — 1,2 ft. wide. The differences
in depth are due to the damming up effects
of the rapidly cooling lava stream in the
fissure itself. Thus ~~[illegible]~~ actually
filling the fissure & its brim & pasting
~~a flood~~ a lateral flow from the sides
The greatest depths in the fissure were
observed just behind the dams.

Several large volcanic bombs were
observed in the flow. They bore a decided
boulder appearance, smoothly rounded down
the age they varied from 18 inches to 5 ft.
in diam.

Above the parent mountain a
line of fissure weakness could be traced
quite to the rim of the great crater, seemingly by a photographic of

Albemarle

The large fissure just described.

The lava stream has a width of 100 - 150 yds. average.

The lava itself is highly vesicular. The little vesicles are ~~filled~~ & coated & plated with the ~~brass like iron~~ pyrites. This structure has made the flow weakly resisting & the breakdown agencies, & at this time the rock interstices are well filled with the fine, loose cinder like residue of lava breakdown The presence of the pyrites has assisted materially in the rapid breakdown of the lava. Though there is no historical record for the flow, comparing it with other flows & the general rapidity with which the vegetation takes advantage of the newly formed soil, it is evident that the flow is rather recent. Of course, the presence of the pyrites made offer resistance to the growth of vegetation (Study further. (Mention the subpel lava deposits)

Crater -

The rim of the crater is peculiar in that the largest & most of the vesicules are situated along it. Sometimes at the bends of the rim. but usually from 175 - 300 ft. lower down. This would indicate the great strength of the

restraining walls at the time of the closing up activities.

It is indeed a grand sight as one reaches the rim & looks out over the great crater. The walls are nearly perpindicular, and are composed of solid basalt. The basalt takes the form of layers, averaging 3-5 ft. thick. The layers are themselves again cracked so that the lava has the form of great cubical blocks resembling an old weathered wall of masonry.

The dimensions & general structure form of the crater are figured in figs. 20 & 21. The structure is that of one large crater within a larger one. The first level, working downward is quite level, being broken only by small vapor pennys. The whole is smoothly covered by a light reddish powder.

The 2nd. ~~level~~ As indicated in the figs. the first level drops off abruptly in perpendicular cliffs to the 2nd. level. The floor of this level is a rough, highly vesicular lava which has has been a recent outflow, having its origin in the lesser crater situated ~~south~~ near the S. E. border of the crater

Alternate

This closing explosion the activity of the crater has considerable scope
the inside of the crater has considerable scope
- approximately 500 ft. in diam. It may be due to the
very considerable size of this vent which
has lessened the shocks at the sides, granting
that a relief of pressure of general nature
is sufficient to quiet the eruptive activity
this latter consideration must be applied
with the least - the strength of the
rim walls. - but the energy must be
finally exhausted here.

Coast Near Watering Place

In Fig. 19. the location of the great tufa
crater is marked, called "Salt Lake".
It will be observed that toward the coast
at the spring the dip of the tufa
layers is nearly N.W. - slightly W. of N.W.
At the coast the long continued, though
slow erosion of the surf has broken off
the N.W. margin of the tufa layers
to form a sea wall varying from 35-
50 ft. high. This setting of
the layers has nicely exposed the
structural features of the tufa beds
& the depth & the height of sea-wall

stated.

The following figure illustrates the structure :-

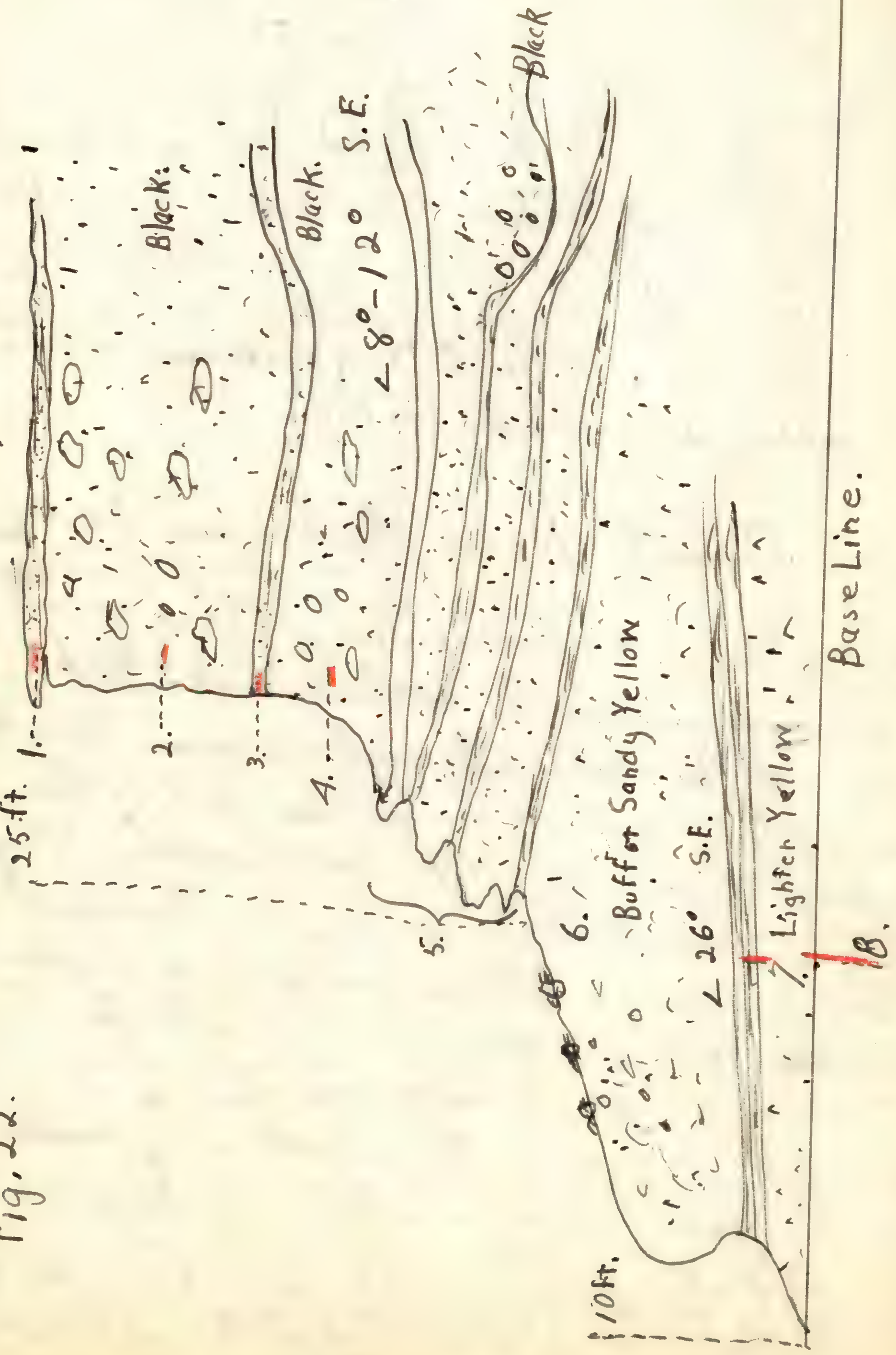

Fig. 22.

The total perpendicular height of the cliff at this point is approximately 35 - 38 ft.

1. is the last tufa layer which constitutes a cap for the whole. - 3-5 ins. thick: of a reddish, sandy yellow.

2. 10 ft. thick: loose black sand: containing a loose conglomerate of angular, black, crystalline rocks. This enclosed rock has a schistose, parallel cleavage, & resembles a schist, altered by heat. Specimen No. 51. Taken from one of these enclosed fragments. Some of the fragments below a rounded boulder character - probably a greater degree of heat. No. 52. Chips from same. No. 50. is a good specimen of the stratum.

The schistose character of the enclosed fragments is probably important as a possible consideration of the origin of the lavas & the general basis for the group of islands. It has already been stated that a possible origin of basaltic lavas is a schist. (Le Conte.)

3. is a thin layer of the same black sand material as "2." but slightly harder & mainly little or no conglomerate of size.

Albert

4. Much the same structure as "2". slightly harder, not as bad as "3". & containing smaller & more rounded ~~fragments~~ conglomerate than "2".

5. Alternate beds & crusts of the black sand. of the above layers - no conglomerate. Extended edges show the relative degree of ease of erosion.

Notice the pocket of conglomerate.

6. This constitutes the great mass tufa basis for the whole. It is of a dark buff. tending to a sandstone yellow. Rollo specimen No. 49. illustrates the texture & structure of this particular formation as indicated this structure two. has lava block enclosure ~~Rollo~~ As the formation is slowly eroded away the enclosure project above the otherwise smooth surface The enclosed blocks are surrounded by a darkened concentric circles of varnishes formed about the stone as it was enclosed  side & profile.

7. Slightly crusty - thin layers.
8. Similar yellow but much like same as "6". (To be photographed)

Albemarle.

58.

Spring:

At the place marked on the sheet: "Spring": ~~The~~ Erosion has worn back the cliff to expose the vertical structure of the base of tufa crater. In Fig. 22. ~~It~~ it will noticed that a series of hardened black sand tufa, marked "A" is superposed upon the yellow tufa ~~No.~~ "C". Now at the spring this first layer, that being the next "C" is baked, hardened almost to a degree of crystallization. This particular layer, besides having a ~~tongue~~ lower point in itself accupies the ~~The~~ ~~bottom~~ of the natural drainage area formed first by the great mt. on the E., the red tufa one to the N.; the one to the S. These elevations combine to form a basin drainage area, with the outlet to the N.W. in direct line with the dip of the hardened tufa layer. At the point of outcrop the impermeable layer is approximately 10-12 ft. below the general surface.

The natural porosity of that structure superposed above the impermeable layer is one ~~calculated~~ fitted to ~~hold~~ retain & filter the scant amt. of rain fall of this

territory. This ~~productive~~ formation, retaining water, is assisted by the alternate bedded crust of ~~which~~ indicated in Fig. 22.

Photograph of spring & superposed stratum is taken.

Fig. 23.

1. Yellow tufa strata proper. 1000. thick.
2. Series of thin, hardened, impenetrable ~~clay~~ tufa strata which shake the spring possible at this point & above the ocean level. 3-5° ~~slope~~ slope
3. Superposed stratum of loose black sand with conglomerate
4. Thin hardened layer.
5. Ravine & erosion leading eastward towards crater.
6. Region of basin; slightly dipping plane to N.W. Area some 1½ by 2 miles. Joaquin E. & W.
7. Heights of great crater rising in the background & forming the great eastern watershed.
8. S.E. slope of Tufa crater forming Tagus Cove. Joining the natural drainage sloped.
9. N.W. slope of tufa crater. Forming south side of basin drainage.
10. Valley & S.E. = slight slope

61.

Salt Lake Crater.

During the description of the surrounding territory the Tafa crater X S.E. of Tegucigalpa has often been mentioned. Its structure & history is interesting.

Fig. 24.



The above figure illustrates the general shape & structure.

1.) The long diam. $1\frac{3}{4}$ mi. is in a S.E. x N.W. direction. - The other diam. N.E. x S.W. is approximately $1\frac{3}{8}$ - $1\frac{1}{2}$ mi. Diam. from rim to rim.

2.) The greatest height of rim is 780 ft. which decreases to 600 ft. or less.

3.) The outside of rim $\frac{1}{2}$ way from base has an angle of 24°. This remains the average. On the inside the slopes are much steeper 45° - 55°

Albemarle. Isogus One

62.

4.) The sides generally, & especially the S & the N. W. are much eroded into ravines at their mouths 20-25 ft deep by 40-50 ft. across at top.

5.) The long horizontal lines ~~represented~~ drawn on the part of fig. representing the interior are the cross sectional sides of the Tuja layers. These are the layers which constitute the surface shell of the pumice & ~~are~~ where thrust strata are exposed ~~as~~ the coastal cliffs.

6.) About half way up the inside of the crater is a strata like Tuja. Immediately arranged with just an appreciable dip & the external ∠ 24° structure. And dipping very sharply towards the bottom of crater. They are about 4 inches thick & seem a simple projecting fragment of structure. as indicated by the sloping in fig. part "6".

7.) In the large salt lake which now fills the whole bottom of the old crater. There are three small craters ~~remains~~ in the center of the lake, forming little islands.

8.) The recent lava flow which borings ~~to~~ originate at one of the mouthes of the great crater. at

an altitude of 2800 ft.

To sum up:

1. The tufa crater is one formed in water & perhaps after the first great subsidence which made it a submarine vent.

2. It was not a complete crater; as judged from neighboring ones.

3. The sea ~~evidently~~ broke down the S.E. side, due to pounding winds & to-

4. When pen. it formed a cone similar & the anchorage now called Togus Cove.

5. The last great submarine lava flow closed the opening to make the ~~outer~~ one an inland lake

6. Probably a slight elevation of a few feet has isolated the lake formation.

An important consideration comes up here

Albemarle

Mangrove Lagoons.

April 6, 1906.

To the N.W. of the great crater forming the one, the slope of the sides (~ 24°-26°) descends until it reaches the great lava plain, bounded on the E. by the great crater on the ~~N.~~ N.E. ~~N. + W.~~ + N. by the crater back of Banks Bay: on the N.W. + W. ~~by~~ S.W. by the ocean. This lava field ends rather abruptly at the coast, that is the land coastal flow does, but a former flow extends into the ocean in projecting points. (The area & extent of the field can be relatively determined from the chart.) From the coast the area of flow extends in a very gradual angle back to the base of the great crater, where there are situated ~~two~~ large semicircular vents. At this point, the base of the rim the elevation is approximately 200 - 250 ft.

But the great flow, & series of flows which have so completely covered this coastal plain has had its origin in a number of semicircular situated on the crater's side at an altitude of 2500 - ~~2~~ 3000 ft.

The flow is peculiar. The uniform color is a medium brown. (Specimen No. 52) The structure is not highly vesicular. That is the edges of the vesicles are

rather turned in, giving the whole a plastic appearance. The structure is dense & heavy. The surface of the flow has large patches of hard crust, producing a smooth, slightly undulating, tundra-like surface. Near the base of the crater are a few ~~some~~ like ~~mounds. where the surface is~~ rising 25-35 ft. above the plain. The surface is unbroken, simply blisters, in the lava crust. The lava field, with the exception of these smooth areas, is a rough jagged, ~~fissure~~ fissured flow. The surface is made up of the ~~the~~ broken fragments of the crust which form the smooth areas. Some of the fragments are great plates containing several square feet. Their thickness (the plates) leave a unspecified thickness of 4-5 inches.

The whole flows that the mass has flowed into the sea, there to harden into the hard, glassy crust, which crust afterward became broken by the rise above the ocean, & the pressure of the flow from the origin.

The rise has been about 25 ft. above the present ocean level as shown by the N.W. side of the Tufa crater.

Mangroves

Tagus Cove

Recent Cinder Cones

Cliffs.

Ravines + Fans

Alt. ~~375~~ 450

Bottom of Old Crater

Part. II.

Bottom of Old Crater

Part. I

Alt 200

Salt Lake

Alt 25

Last Crater

Stream Cut

10.

Alt. 520

14.

∠ strata exposed on inside

15

17

Sea Cliff.

Cliff.

20.

Sea Cliffs.

∠ 26° N.W.

Highest Pt. 817

Cove - Juncture of Old & Newer Craters

Fresh Water

∠ 24° S.E.

Cliffs.

Fig. 25.

Tagus Cove.

Albemarle

Tagus Cove

Fig. 25 illustrates the structural formation in the Tagus Cove. the general formation. position etc. it has a counterpart in the one shown in Fig. 24. Its relation & that of Fig. 24 is here apparent & elucidate further the position of the watering place.

The great tuff crater which forms the outer confines of the one is apparent. Its basin is marked! Sometime before the opening of the large crater to the sea the lesser crater had its time of action to close up the then active energy of the large crater. The basin of the later & small crater is now occupied by the Salt Lake. Its sides & position cut the old basin in two nearly equal parts & prevent the further inroads of the sea. The altitudes are marked. It is here stated that the little crater had its activity after the larger one & before it opened to the sea ~~as does~~ This idea is proven true by the fact that the old crater basin shows no evidence of having been under water.

On the W the gulf of old & newer craters is marked by the little cone & the deep ravine reaching nearly to the seashore. On the E. the ~~fine~~ flow has been somewhat cut by a ~~Stream~~ stream, resulting from a

drainage of the region. Part of old crater.
At this stream and the alternate variety of
tufa layer structure is exposed: first a reddish
sand layer, then a black mud like structure
alternate until for 3 of the first & 4 of the 2nd. are
exposed. (These layers correspond to the strata
described & sampled in Fig. 22.)

The outside of the great crater has a slope varying
from 26° - 30°. On the inside the sides
slope rapidly at 52° - 58°.

Near the top of the inside of the crater &
extending half way down to ocean level, the
tufa strata which form the outside of the crater
are exposed.

The old sea cliffs, recent flow & mangrove
lagoons on the N.W. are located.

The peculiar condition of the whole is the
the position & existence & position of the two
cinder cones at the very top of the north rim
of the great crater. At the juncture of it & the
French crater. From a consideration of
these it would seem that as the subsidence
proceeded the level of activity was
carried higher until the closing scene
in the active life of the great crater was enacted
in these cinder cones at their relative great height.

It may be that the opening into the great
crater was formed by a subsidence.

Albemarle

Banks's Bay

The position + structure of the first crater back (E.) of Banks's Bay is much like that of Tagus Cove. The distance from coast to base of mt. is about 3 miles. This is a nearly level plain, with only a rise of 100 ft. before it ~~begins~~ joins the rapid slope of the crater itself. The whole plain is cut into two steps; a large coarse recent lava flow. On the N. half; a light dusty, vegetated area on the S. half.

The vegetated area has arisen from the rapid break down of cinders, old lava & pumice of this older & undisturbed region.

The vegetation of the side of the crater is rather well developed - due not so much & ~~the~~ a greater age of this mountain mer -that at Tagus Cove where the vegetation is thin -but rather to the cinder slopes & light lava which forms the surface of the mountain. + the addition of the rather abundant pumice Use in Wild on Land Shells.
& Geology in Soil Formation

At the base of the mountain is a large crater. ~~one~~ one ± mile in diam. enclosing two smaller ones within it. all arranged concentrically. From this crater has arisen the flow which covers

the north region of the level coastal plain described. The craters are broken into on the N.W. & the flow begins its course in that direction & then curves N & to the W. & reach the lower levels of the coast & there spread out.

Beginning near the break in the wall of the crater. and extending for about 300 yds. in a N.E. direction is a fine example of the surface cooling of lava & the underflow of the blanketed mass - to form a large lava tunnel.

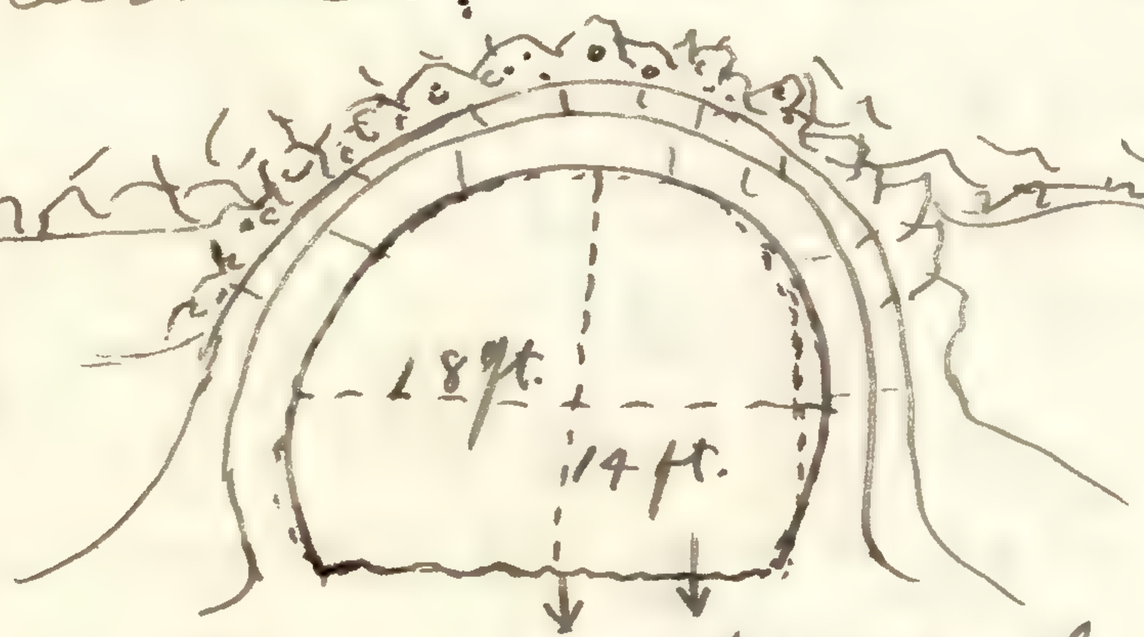

Cross section of lava tunnel

The sides & roof of the tunnel was formed of a solid. slightly vesicular mass of basalt. Near the outer sides. the roof particularly. a sort of larger structure is noticeable & a tendency ~~for the~~ to break up into large angular blocks. ~~In the~~ This outer layer rapidly passed into the less jagged, highly vesicular rock forming the general mass of the flow.

Albemarle

Banks Bay.

Where the structure of this tunnel was exposed by a falling in of the roof. the great cavern was entirely clear of debris. The floor was formed of a hardened river of lava: the little ripple marks engraved on its surface. Within the tunnel the flow is 5° 9°.

Immediately above the crater tunnel described. the great crater mountain rises rapidly at an angle of ~~18~~ 20°-~~24°~~ 26°. This is surprisingly steep. even equal to the angle of tuff. flow. ~~foots~~ can be accounted for by the ~~presence of~~ the great cinder cone formation of the whole. included the two ~~basalt~~ basaltic stand out as ridges which near the base of the mt. say 1/2 way down the base. have a much less angle of slope.

The south half of the mt. as it runs to the Bay is ~~streaked~~ by two runs of recent lava. ~~It is~~ The flows are basaltic ~~of the flow~~ and extend down to about 1,000 ft. above. They arise from two vents ~~near the~~ just below the line of the great crater. & about

1½ miles apart.
2 On the N. & N.W. slopes of the mountain are large flows. arising like the two small ones from vents near the top. These flows over the great plain clear to the coast.

Should be mentioned that the two small flows on the S. ~~are~~ have flowed within the last 8 or 10 years. Larger flows probably with 30-50 yrs.

Again a consideration of the relative age between this & Tagus Cone itself would indicate this slightly the more recent in activity.

The large crater cone which forms the promontory of Point Reyes is also tufa origin. It stands on the foot washed by the ocean on three sides. Its sides are very precipitous due to the breaking away of huge fragments by the ocean's eroding agency. And immense part of the crater, however, but still above the surface forms Redmond Rock.

Another example of the fact that all outlying points & islets are of tufa formation.

~~Narborough~~
Narborough.

74.

C 5

Fig. 27.

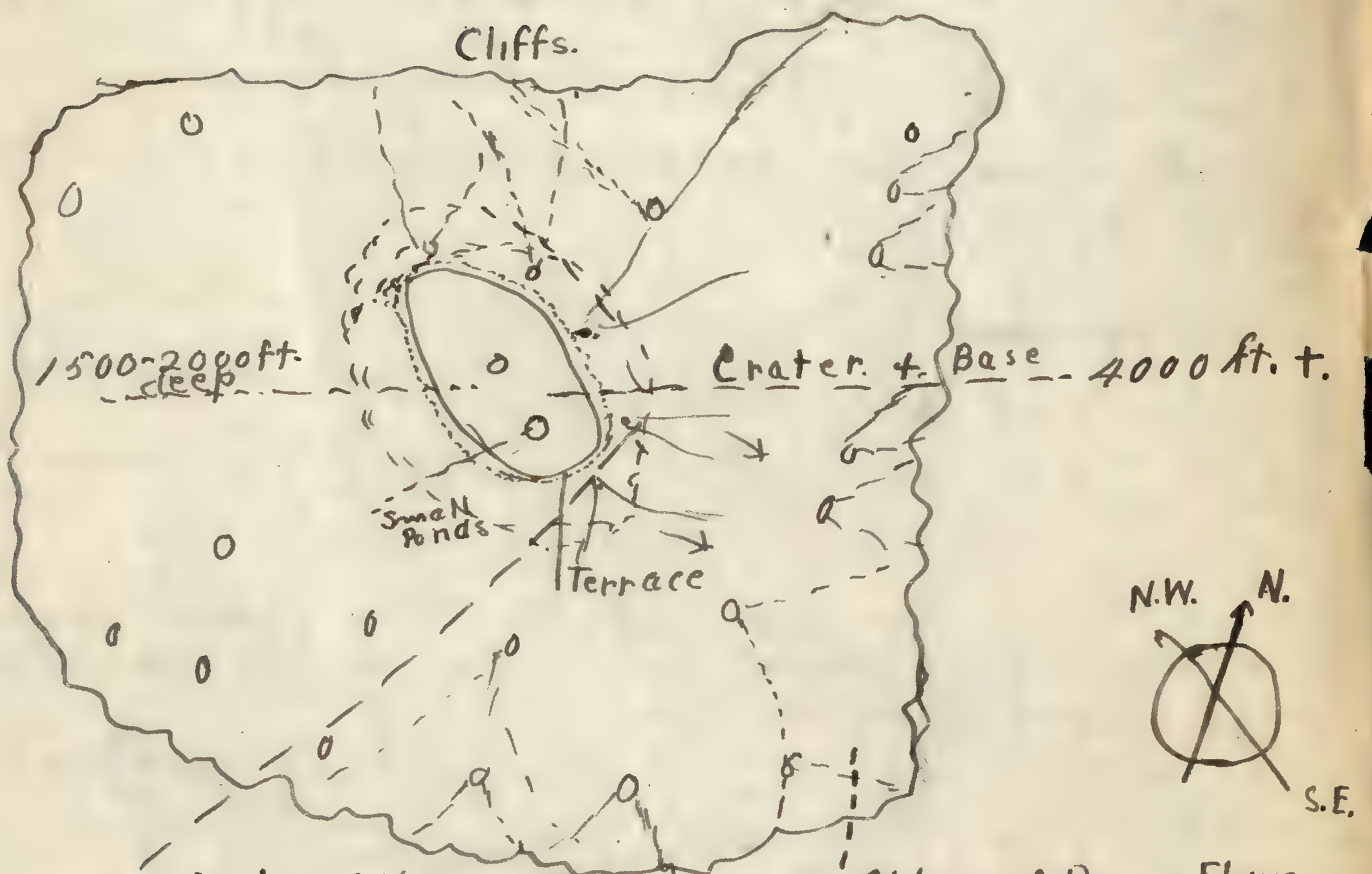

General outline map of Narborough
Employed mainly to show Crater.

1. Trend of major diam of crater.
2. Region of subsidence - ocean erosion - Cliffs
3. Relative position of vents producing the older & more recent flows.

The whole surface of the island is covered by patches of fairly recent lava - of various relative ages. The vegetation of the place

is kept in isolated islands.

All of the vents which supplied the older of the recent flows are within the 500 ft. limit of alt. The vents which supplied the same recent flows are just below the rim at approximately a uniform height of 4000 ft. in alt. of vents

The relation of this to rise due to subsidence. mentioned in "occasional ideas" and developed for instance:

The N. shore of the island has been broken away from the sea-cliffs. These cliffs are 50-80 ft. high and expose nicely the ~~otto~~ flows of lava which followed each other with the regularity of strata. They ~~accurately~~ evenly 5 ft. of solid lava, then a thin bench of the reddish vesicular, pottery stuff, followed again by a repetition of the same. until 5 flows are exposed at the highest point of the cliffs.

An lava tunnel was broken across at the Time of breaks of the cliffs & ~~thence~~ shows an excellent view of the cross section. The tunnel is some 10 ft. above high tide.

On the N.E.; N. & N.W. sides the coastal plain is quite broad & ~~then~~ until it meets the bed of the crater, which rises rapidly inwards at 25°-30°.

Albemarle, Cowley, Mt.

76.

Chas. 7.10-11-26

The great crater-mt. or Cowley mt. 3780' alt. has a well preserved rim rising abruptly at an angle of some 28°-35° the last 500 ft. of its ascent. Below this it drops gradually in a long sweep to the W. of head of the island. On the east the rim rests upon a series of great terraces the last & the apex of the rim is immediate base of the rim is perhaps 1½ miles wide. The rim, & the N. W. & S. sides of the mt. are covered with a basaltic flow - now turned to the reddish brown of weather-down.

The crater E. side of the mt. beginning with the eastward slope of the highest & broadest terrace is covered to one great pumice deposit.

The pumice flow is superposed above the usual glassy basaltic lava which outcrops on the sea-shore & at the S. margin. The deposit.

The pumice fields are about 4' thick at the crest & then gradually thicken inland until they probably reach a thickness of perhaps 25'. Old stream

beds ~~have~~ cut the deposit to a ~~depth~~ of ~~about~~ 10'-12'. ~~Through~~ These cuts revealed no admixture of other strata, - it was pumice all the way down.

The deposit is generally loose & pathy which might destroy its commercial value. Sp. No. 80. are good specimens of the deposit taken from the perpendicular sea-cliff.

Sp. No. 81 - are little loose particles lying about on the pumiced fields.

The recent basaltic crater, lies stands at the W. side of the larger & older crater.



Albemarle, Villamil.

78.

Aug. 20 - Sep. 5, 06.

Most of the general surface
aspects of the area have
been discussed in early notes.
An important discovery of the
time of this visit was that the last lava flows which have
been interspaced with long periods of
quiet similar to the present conditions
of breakdown and vegetation.
Just above the hacienda at an alt.
of 1300' the builders of the settlements
have exposed the position of three
separate flows. The flows vary
uniformly from 12-16" thicks.
throughout the 12' of exposed edge.
Above the first lava flow is the
present soil with a thickness of
10". Then between the upper 2nd.
lava flow layers is a 2nd. soil bed,
reddish. light, burned-clay-structure
like the first. Then between the 2nd.
& 3rd. layers is a third soil layer
with a average thickness of 5".



The exposed cross section shows a historical gradation:- from the bottom the lower flows ~~the~~ have a upward decreasing thickness - indicating a gradual cessation of volcanic activity. Then to the lava matrix more recently toward the ground surface.

From the upper surface down the soil layers present a decreasing surface:- again showing that as the time of complete stoppage of activity drew near there were longer and longer periods of quietude.

Important as indicating the great quietness of conditions suitable to plant and animal life.

Chatham Island

Oct. 18 - 1905

Observations confined to the road leading to the settlement & to beach region of Wheeler Bay.

Following the road inland - the ascent of 1000 ft. to the settlement is made in 3 long gradually level stretches formed by two parallel ridges of lava rocks. The same lava ridges are parallel to the road.

The whole ~~town~~ zone (0 - 700 ft) is quite covered and strewn with lava blocks & traces of lave streams were discerned. Between & under the stones is a heavy red. clayey soil. It is used in making the surface of the road. Its appearance indicates its origin as the beaten down red lava flow already observed as common.

From 700 ft. upward one finds himself in a region of continued moisture. The surface soil here is a black, some stretches red, sticky soil, having a saltier flaky admixture of round lava rocks. At this altitude (700 ft) the actual cultivation of the land begins.

During the next 300 ft. I ascend the number of lava boulders scattered about

the fields & moraines nucleus & one observes that the region of complete surface-rock breakdown has been reached. the soil in & about the settlement is a thick, sticky clay mass whose tenacity in clinging to one's boots is quickly apparent.

The elevation of 1000 ft. seems to be a region of almost perpetual ~~mist~~ cloud condensation. Did only during the brief visit was this observed. At times the bay the mist ppt. from the low hanging clouds was easily seen. This attracts the attention rather quickly for the region of the bay is almost without heavy mists & the road was always dusty. Quite so heavy an amount of moisture the reason for such a soil as that of Dutharra is obvious, though volcanic in nature.

Had occasion to sail to the N. around that end of the Bay. Here the lava flows comes to the water in a small sea-wall of some 5–15 ft. high.

Old Beach.

The white beach sand of Wreck Bay is composed of broken marine shells & small sand. Which looks like coral. About 200 yards inland from the beach are two large

walled in pits of perhaps 4-6 ft. deep.
These are the lime pits from which the old Mexican makes the white ~~powder~~ dust like lime exported from the island. About the pits - ~~covering~~ an ~~region~~ area 500 yards & thus S. 200 yds. N. & 50 yds. inland. is an open space almost destitute of vegetation. The surface of the ground is a hard, smooth, cement like structure, much like the appearance of a cement floor. This is the natural cement of the lime in the soil. By digging through this hard crust it is observed that the whole sub-soil is a white, compact sand, exactly like the shell sand of the beach. It is the lime of this shell-sand, secreted by the little shells many years ago which is the lime of commerce. The lime pits mentioned are simply the points at which the lime sand is taken & prepared as lime.
The greater part of the process consists in pounding & sifting the loose chunks of hardened sand.
Can. No. 1. is a fair sample of the lime made. Can No. 2. is a number

3 specimens of the sand just as it is dug ~~taken~~ into the floor of the pit. 4

The whole region about these lime pits is an old beach. Its present altitude is about 25-40 ft. The side limits seem marked by the two horns of the bay & on the inland side is marked by an abrupt lava flow. The lava flow seems to be more recent than the beach ~~for~~ on the N. border. Specimen No. 23. was taken which shows a contact between the lava & beach sand. From the under side of the lava blocks ~~a num~~ imbedded in the hard encrusted sand. a number of recent shell forms were taken. They are in the bottom of the large biscuit can.

Chatham

Feb. 12. 1906.

Fig. 16. 17

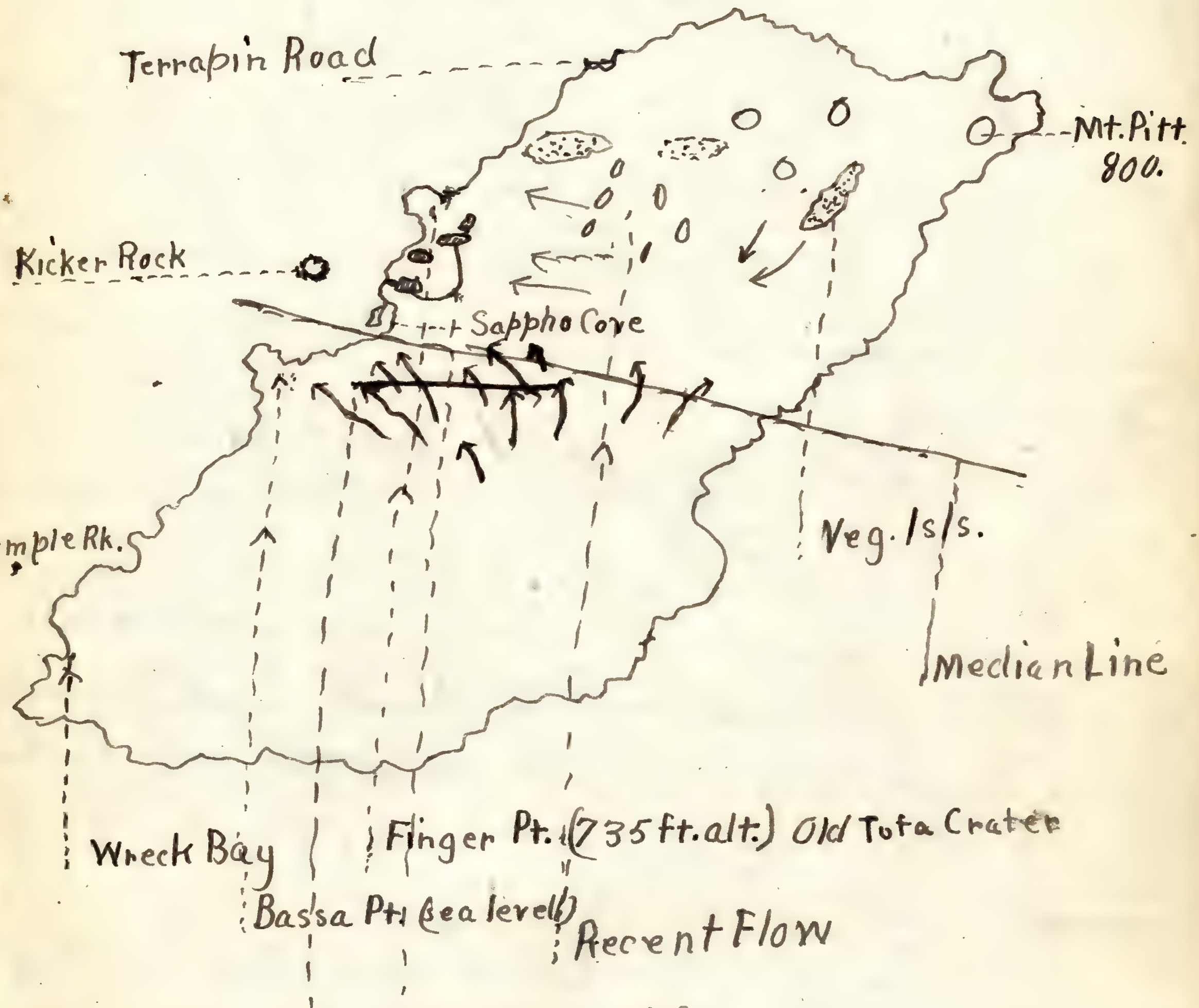

Fig. 16

This figure is meant to represent the important relation of

1. The relative ~~ages~~ age of lava flows ~~...~~ in the
2. North end of island to Southern ~~end~~ part,
the median line dividing into relative parts.
3. Finger Pt. & the rest of the island.
4. The low part, or isthmus of island to the north & south portions.

A study of Finger Pt. & its surroundings reveals an interesting condition in the structural formation of this N. portion of the island. The joint itself is an old crater, composed of the sand stone like tufa. (shown in specimen No. 52) The interior is well broken down & form a good soil in which generations of hard wood trees have come & gone. The old tree trunks stand & are reclining everywhere. Only three ~~species~~ cactus plants are present.

On all sides the great mass drops off in almost perpendicular cliffs. ~~On the West~~ Nearly one half the total circumference of the mass is beaten by the surf. ~~The~~ The eastern half ~~of~~ forms the west side. Into fields of recent flow.

~~The flow boasts a~~ Chatham

At the base of the great truncated cone, with its broken edges, are a number of salt lagoons - shown in the figure. The lagoons show the former position of the sea. This is formed by the old beaded coastal sand which makes a frequent shelving shale like outcrop along the coast from Sapphire to Finger Rocks. The fact that ocean waters circulate freely at the eastward side of the cone is still further shown by the ramifying tendency of the termination of the lava flow thus cutting up the ~~coastal~~ old coast into small lagoons & depressions. the nearer one to the coast being on a level with the ocean. ~~Thus it is apparent that the recent lava flow, having its origin in~~

The lava flow itself is extremely recent, certainly within the last half century. The rock is the dark grayish, vesicular basaltic ~~de~~ nature. The flow has its origin in a series of small cones, ~~about~~ varying from 200 - 500 ft in height, having a bearing of E. & N.E. from Finger Rock. ~~situated~~ further shown in the fig.. This series of cones is backed up by higher ones, ~~about~~ 4 in number. The highest being Mt. Pitt 1500 ft. at the extreme

east end. The flows of lava have the direction indicated by the arrows.

An examination of the figure shows a tendency of lava flows to go in a general N.W.; N.; & N.E. direction from the high elevations of the older portion. Now the meeting of the two flows, that from the north portion & that from the southern elevations has built up the low ~~ar~~ region, to form an isthmus ~~tobocoix~~ connecting the North portion with the south.

This isthmus formation occupies the narrowest ~~p~~ part of the island another proof of isthmus nature. Its greater altitude is perhaps 350 ft. determine width & length from the chart.

The cross section from E. & W. would be much like this:



1.) The old name Finger Rock must have a fuller description.
2.) Elaborate a little more on the island history
3.) The location of life will assist in insular determinations.
4.) Bring in reef reach & subsidence

James Island.

Fig. 13.

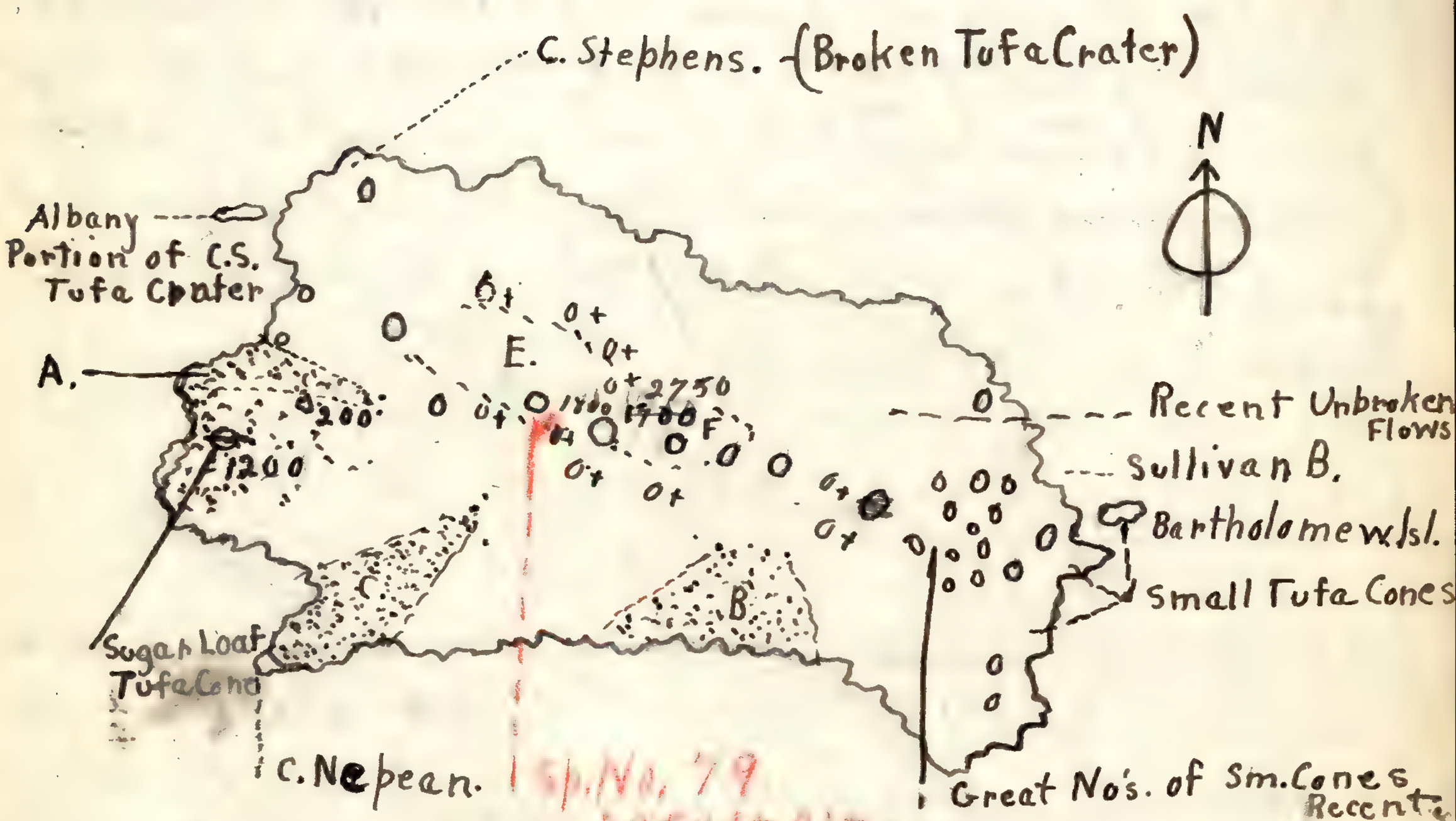

Fig. 13. a general outline map of James will be used to illustrate the position of the diff. phases of the topography & surface geology. "A", "B", & "C" are distinguishable lava flows. "B" is described in Fig. 10. "C" has not been visited.

The flow "A" was visited & passed over in interest. The flow has its origin in the small craters of blow holes, indicated by dots at the apex of the triangle, and had its line of flow in an unobstructed stream to the coast, forming the present S. shore of James Bay. The total length of the

field is about 2½ miles. About midway between the road & the crater where the flow of flow became steeper - the flow is rather broken into from this midway point to the road the flow is very smooth & broken only by the estuary fissures. These fissures had a sort of reddish salt like deposit along the fissure. Evidence that some mineral or gaseous vapor was deposited when the exit became possible. A few clips of this light colored deposit were taken - possibly they may show the presence of Cl., thus indicating that the exciting vapor was derived from the ocean.

About ¾ of a mile from the road is the elevation marked alt. 200. This is a complete circle, a one the given height, nearly ¼ mile in diameter, the walls rising (are of the sand-stone like tuffa.) to a sharp edge on all sides, and at the bottom about 200 ft thick. This - the whole bottom of the crater is filled by a salt lake. The presence of the salt lake shows the subterranean connection of this region & the ocean, thus evidence that the ocean furnished the vapor to excite the explosion.

Again: the presence of this water & the proof that the ocean is in connection may indicate that there has been a slight subsidence making the advent of the ocean water possible - thus the

reason why there have been so many small lava flows along the lower levels of the island. 92

Only a few rods inland from the shore near the middle of the flow stands a small, old, broken down crater. Its ~~crater~~ structure & relation to the lava flow indicate that it was there when the flow came down.

Fig. 14.

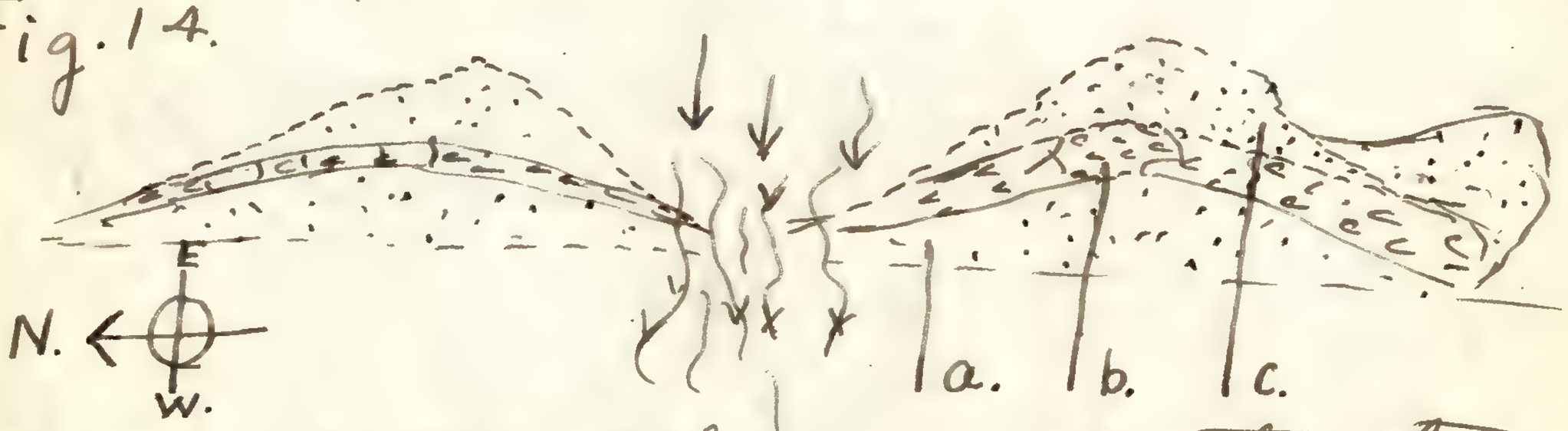

Fig. 14 Illustrating the general structure of this old crater. "a" is the red, granular, ~~fragmental~~ cinder, like lava. Some of it has fallen in great chunks. ~~The~~ Under the piles the blocks seem composed of the small granules of this red material rather weakly cemented together. Some small chips were taken as specimens & accompany No. 39. in the specimen list

- F - ~~Doubtless~~ The W. face of the crater was completely broken down & form a shear cliff presenting the structure here indicated. "b" is a separate layer form of lava. some 4 ft thick which occupies the position indicated. Specimen No. 39 is from this formation.

"c" is the same structure as "a". On all the exterior height is about 35 ft.

When the lava stream reached the ocean the cooling effect of the water caused the ~~the~~ stoppage & thus formed perpendicular cliffs. This is important in determining the relative age of one to subsidence.

Comparing the plate & that one of known age on the S. coast Fig. 10. this one is about 20-25 yrs. old.

Near the small crater at the head of the flow. are a few patches of recent emission like that described in Fig. 10

Jan. 2-3-4, 1906

Aside from the shell works, a fine opportunity was obtained of seeing the general topography of Jaluit.

The general features have been added in the outline map. the addition of the little circles marked "+"; & have indicated the two basin like areas "E" & "F." as nearly as may be determined in this advance stage of breakdown & vegetation. The two basins of the two principal craters. It Viewed from the top the country & the S. is rather well dotted with craters the general the S.E. by N.W. trend of the craters was emphasized.

Important considerations.

From the evidence at hand the effort should be made to prove that Jarvis is ~~one of the~~

1. One of the youngest of the islands.
2. That the trend of the craters is in a S.E. & N.W. direction.
3. That it has an important relation with the present distribution of the vegetation.

Nameless Rock

Nearly midway between Duncan ~~Island~~ & Clude Patrgate islands, see location on the map, is an old broken down & subsided crater called Nameless Rock.

Fig. 15.



1. Reddish, sandstone like tufa is exposed at the level of ocean erosion
2. The sheer wall of the inside of crater showing the line of fracture
3. Brown weathered surface.
4. Sharp summit, about 300 ft. high.

The rock could not be visited, but was viewed from the ship close in.

The base is perhaps 400 ft. across in the line of vision drawn

The direction of the lines of surface erosion are important in indicating the magnitude & form of ~~the~~ the former unbroken crater. These lines indicate a crater formation considerably larger than the present mass.

That the rock is a survival of a phenomena of subsidance is evident.

Fig. 16.



The same rock viewed from the east.

James Island

Dec. 19, 1905.

The two small craters on the S. side which were reported active at the time of ~~the~~ Beck's last visit, 1901. The crater of seemed nearly half way up to the gen. top. that is where the lighter peaks begin to pipt their heads, thus the craters are probably at about 600 ft. alt. From several miles off shore the black lava fields ramify through the small bush growth & to margin with the bush growth above, were easily seen. In some places the lava since flowed about the bush leaving isolated completely surrounded islands. of their brush which stand out gray in the background of black lava.

Fig. 10.

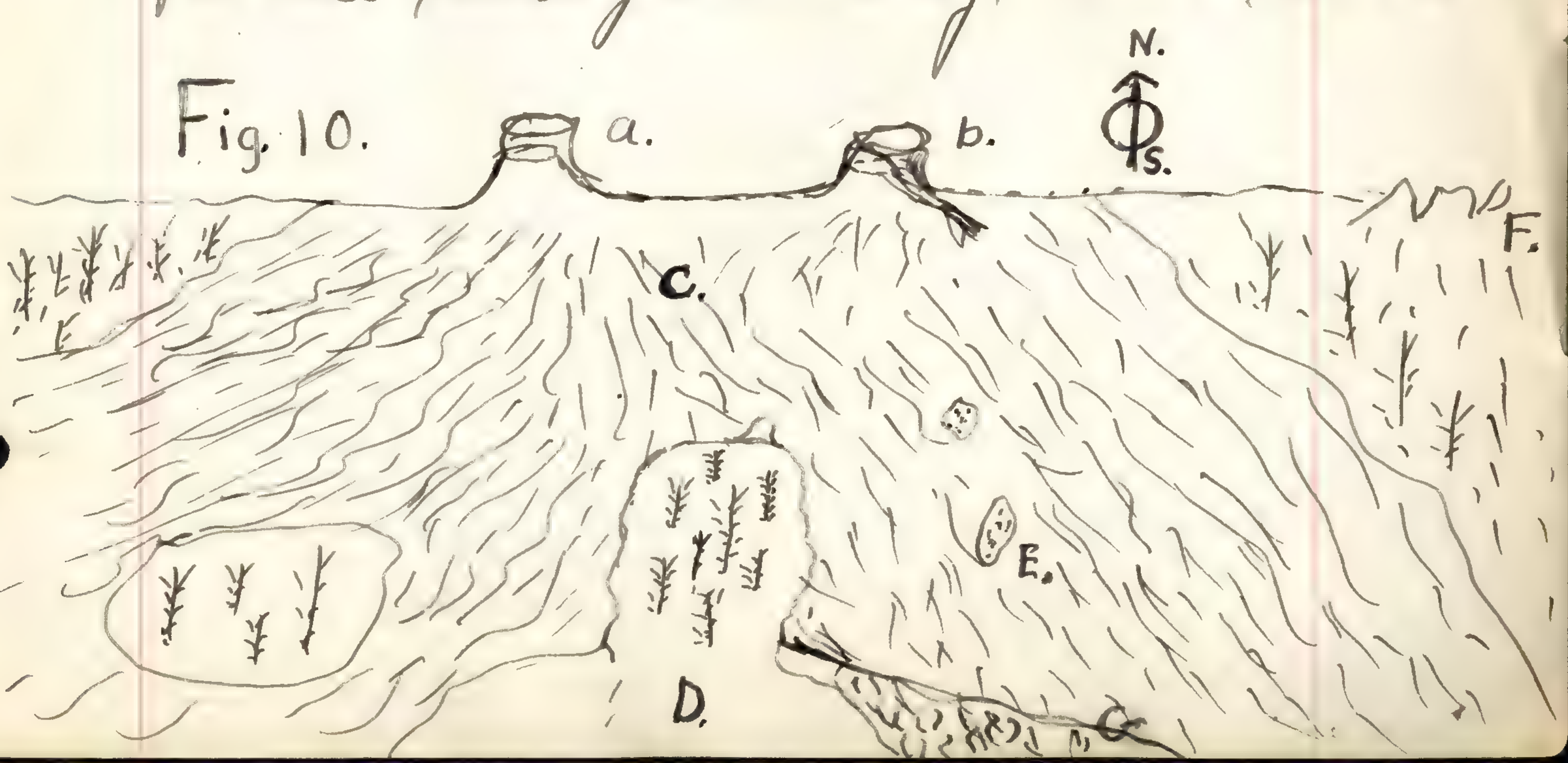

97.

"A" & "B". The two craters "B" broken out on the S.E. side

"C" The recent light cinder ~~sand~~ much broken lava

"D" Large bush grown island. a former flow.

"E" Other small islets.

"F" Brush on the east side, same age lava flow as "D" area

"G" lava flow same age as "F" & "D" areas

Landing at "G" we advanced inland. The first area "G" is an old flow, quite level. the lava having flowed quite easily over this level lowland. ~~It~~ It solidified quite slowly leaving a rather even surface broken only by the great fractures after cooling & for the escape of gases & vapors. After going one ½ mile inland the lava is slightly grown over by cacti & small bushes. This lava field was quite easily passable. In some places the flow illustrated the terminations. In these particular places the flow had a ~~vesicl~~ wrinkled, corrugated surface ~~like~~ with something of a wax like finish & glassy obsidian. This

surface formed a crust varying ~~from~~ between 1 & 4 inches thick, which blanketed the flow beneath leaving it to flow along in its channel thus forming tunnels. For the most part the tunnels were of a small diameter, 2-3 ft. due to the loss of heat reducing the flow activity.

After passing through a ~~N.~~ "D" duket line for crater "b." one comes abruptly to the new flow "C." Where "C" meets "D" it forms a great slag pile like barrier some 15 ft. thick. Climbing up on this & looking toward the crater one sees a great field of loose, much broken, exceedingly sharp cutting blocks of extremely light porous cinder like lava. The scene is one of desolation. The field proved an almost impassible barrier. Mr. Beds succeeded in finding a passage & visited the crater "b." He reports the interior to be a great hole which ran down into an absolute blackness. The crater was perfectly ~~still~~ quiet.

99. He reports that just next to the crater is a salt like deposit of white crystalline matter. These white patches were visible from the margin of "D" & unfortunately Mr. Beck did not bring any specimens of it.

A notable feature is the fact that the crater is sunken down on the S. E. side & a large fissure ~~runs~~ continues in this direction for some distance. (another ∴ related to Darwin's idea of S. E. sinking due to sub-marine origin!) is the

Another remarkable feature ~~in the~~ of these great flow of recent lava forming these islands & yet the vegetation in the immediate locality is unscathed. It is easy to understand that after the light extremely ~~rarefied~~ porous cinders had their heat ~~&~~ they must have done so very rapidly, they were pushed forward and formed ~~a bank~~ debris ~~a bank~~ banks much like the lateral moraines of the similarly ~~slow~~ running glacier, by the slow stream of lava. At those places where the ~~the~~ fluid lava flow itself came close to the vegetation, it's great heat radiation was prevented by

the rapidly cooled lava shells on the surface.

The areas "G" & "D" & "F" are flows of a much more purfect lava than the field "D". All approaches about the true Hawaiian form of basalt. This is interesting regarding the nature of the flow which comes at the close of volcanic activity.

The crater has evidently finished its life — the great bottomless hole — absolute quiet after so recent a flow: thus analyses of the material at the close are quite in line.

Good specimens of both the older & newer flows were taken. Also good pictures illustrating formation etc.

Where the lava flow met the ocean there was little marked diff. except perhaps a greater tendency

toward a glassy surface, a formation of thin obsidian caused by the sudden cooling of the lava flow.
Another tendency seemed that a general breaks up ~~into~~ & splitting of the stream flow.

It was important also, as an observation subsidence, that at the shore the lava was broken off ended abruptly & form a bank like shore line ~~about~~ ~~one~~ 8-12 ft high. This indicates that in those places where the lava slopes gradually into the ocean or the ocean has encroached upon the region of lava flow that it is an area of subsidence. Again the sudden cooling of the terminal lava incident & it's cooling the ocean would prevent any extensive further flow & would tend to form the kind of shore line observed here.

James.

Aug. 1-06

Visited the E. & N.E. sides of the island at & N. of Sulivan Bay. The bay is formed by a cluster of great tufa cones; about 300-350 ft in alt, and afterwards joined by recent flows of light, vesicular, basaltic character. Backs of Sulivan Bay & in the country & to the N. & it is a great area covered by innumerable small cones & recent ~~ac~~ flows. (The area is indicated in the actual. Fig. 13.)

When one views the intervening ocean which separates James from Seymour & Underwood with the ~~islets~~ two Saplins islands standing midway, it does not require any great stretch of the imagination or of reasonable assumption to feel that these islands are indeed closely related, and that no profound subsidence is needed to separate the one large island into the two smaller.

Aug. 7-8, '06. James Bay.

Made the important discovery that a portion of the middle N.W. half of the great median range of craters is

composed of Tufa. Specimen No. 79
is a part of a large tufa ledge exposed
to a thickness of about 10'. The specimen
was taken about 200 vertical feet from the
summit of the ridge and at an altitude
of 2050'. The parent mass had a just
perceptible dip to the N. W.

Just what this tufa deposit will
show is a little difficult to determine
off-hand. From the color & texture of the
specimen it may be shown that it is the
consolidated remains of an old pumice
deposit. The exposed ledge gave no
indication of a conglomerate nature. On
the top of the ridge seemed to rest
a light play overlying the tufa.
The pumice deposit there record
reasonable near from the proximity of
the great fields on the E. side of Owyhee.

Jervis Island.

Dec. 20, 1905.

Jervis is a small roughly circular island, having a length of 1¼ miles along its greatest diameter. The surface is covered with a loose lava debris of the basaltic character, but very scoraceous. From east to west is a series of three elevations. The middle elevation with an altitude of 1000 ft. is slightly the highest ~~of the three~~.

Fig. 11

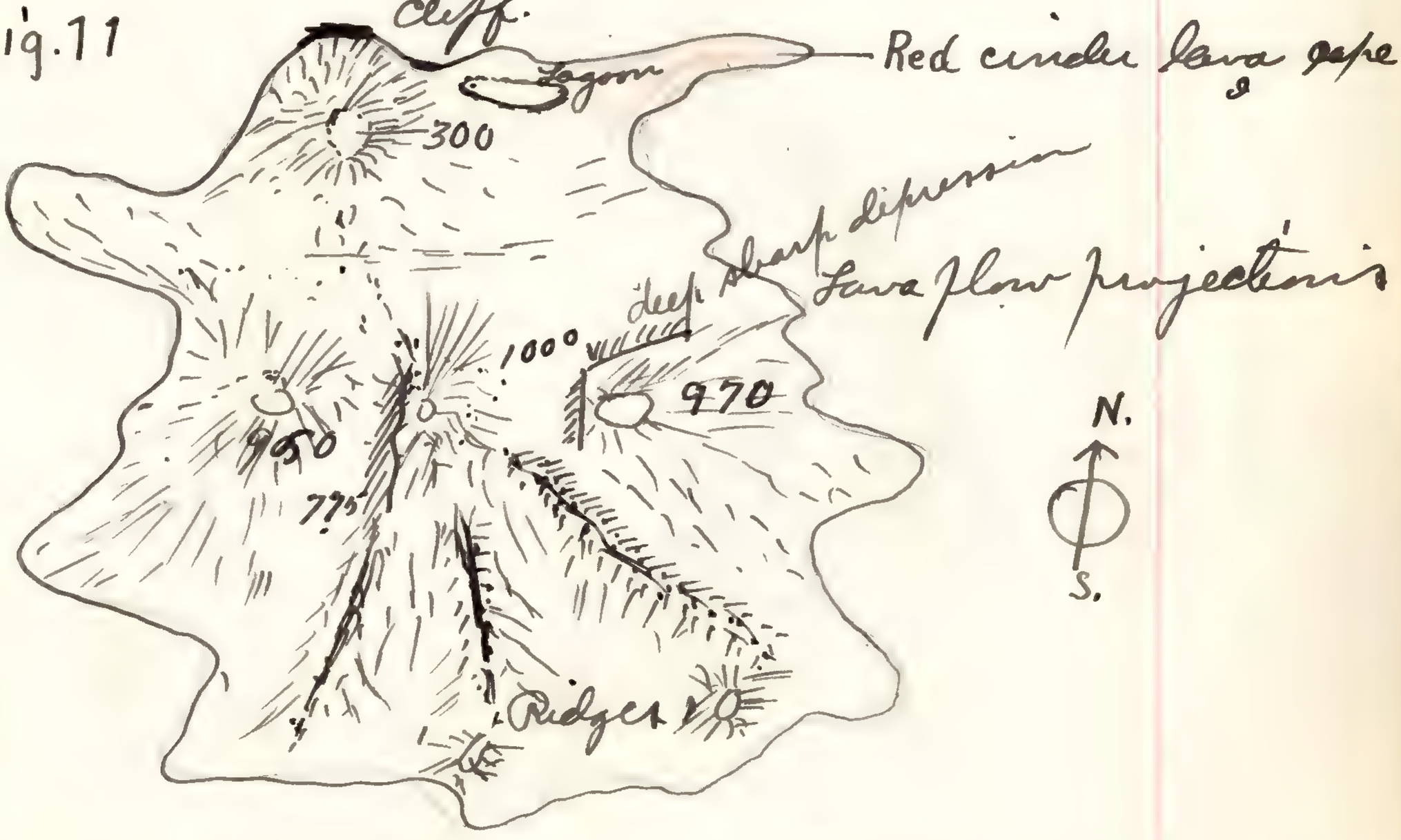

Fig. 11 shows the general surface relief. (Fig will be corrected in future when drawn from chart.) The 300 ft. elevation in the north is a great heap

finely broken lava cinders. Its foundational build is exhibited on the sea cliff where the north promontory has been broken down by the surface, thus forming a perpendicular cliff some ~~100~~ 60 ft. high. The structure is that of a light, red, excessively porous lava flow, in composition, structure etc. the same as the specimens of the red rocks of Gardner near Hood. will show. The flow is quite uniform. has a layer like formation similar to a stratified rocks and dips at ~~about~~ 30° to the N. ~~for 200 ft~~ Scattered through the entire mass are a few fragments of a fairly compact basaltic lava. On the brink slope of this ~~800~~ 70 elevation my attention was called by the small boulders of a grayish rocks which closely resembled granite. Following this up. a good number of granitic blocks were discovered. some lying loose on the cinder one, others imbedded & somewhat enclosed by a flow of dark lava in texture much like the red cinders just described. Study of the occurrence of the granitic blocks with their surroundings seemed to indicate that they were thrown up here at the time of

the eruption. Their ~~rocks~~ imbedded & lava encircled position is further suggestive of this idea. Good & plentyful specimens were taken.

With the possibility that this may be proven to be granite comes an important consideration. It would seem that the granite is not relic of a once metamorphosed continental shelf or area.

!! This consideration is important & should be one of the first to be determined. !!

The red cinder lava formation has an eastern projection in the cape marked in the fig.

~~It would~~ The old crater had its position in the depression indicated to the S. of the 3 high points. Some few pieces of the white fused marble like rocks were taken from this locality too.

The high points marked, were quite sharp at their summits. The one at the W. & the highest point was separated from the latter by a deep fracture in the mt. top. ~~It is found~~ The

elevation of this rupture is given. ~~It's~~ The E. side of the depression is an almost abrupt drop extending ~~about~~ quite to the summit of the 1000 Ft. elevation. On it's N.W. side it slopes with ~~the gentle~~ slightly steeper slope than the general one of the island to the 900 ft elevation.

Determine from the known height, & known distance what this ∠ of slope really is.

~~From~~ The two nearest points: the highest & the nearest, are covered with a light dust having scattered rather plentifully over the surface the loose lava blocks. These blocks become more numerous as one descends toward the bottom of the elevation. The eastern ~~el~~ elevation has a crown of the stratum like ~~lava~~ ejecta flowage. This stratum seems to prevail through the greater part of its height, at least it was observable down to a depth of 300 Ft. from the summit where the formation was laid bare on the N. side by the "deep sharp depression" marked in the fig. It's ∠ of flowage is 23° & ~~also~~ toward the N.

The very considerable height of Jervis, the ∠ of flowage, & the ~~fe~~ indented

Jervis

character of the coast indicates that the land field upon which the lava flowed is now beneath the ocean — thus a ~~region~~ of subsidence (Develpe!!)

On the way to Jervis we sailed through the strait of a small volcano. Its location is marked on the map as three dots & the E. of Jervis.

Fig. 12. ~~80~~ 125 ft. about ~~ft~~ ft. about.



The above fig. gives some idea of the general formation & the direction of dip. The rocks ~~was~~ seemed a tufa like structure. The color of sandstone.

Something as it would looks from above. The region is

unquestionably one of subsidiance. It's bearing then on the general idea is one links in a chain.

Seymore Islands.

Nov. 21, 1905

Seymore Sound

Fig. 3.

Fig 3. shows the general outline of Seymore island. No. 1. is a depression between the two terraces "2" & "3". It is about 1½ miles long by 1 mile wide. Almost the whole surface is covered with a soft red dust, the result of the breakdown of the rocks (of which a specimen is taken & will be described) Scattered over the ground are patches of gravel & rounded pebble boulders, becoming more abundant ~~as one goes~~ toward the E. Beginning at the landing at sea level the area gradually rises toward the E. where its sea wall is perhaps 80 ft above. No. 8. the dots

111

represents the occurrence of fossils. the thus
area ~~represented by the~~ the attention is
10 taken to small patches of a ~~brown~~ grayish,
angular rocks, lieing loose in small
fragments scattered mentles red sand.
These fragments contain fossils, most of
them so weathered that they are of little
value. Collected some 20 specimens
among them being two or three fine
specimen of brachiopods & two Turritella
like forms of very much like T. Humani.

No. 2. is a terrace or plateau like area
rising about 50 ft. above ~~the~~ No. "1."
& sloping in the direction of the arroyo.
as the line where is ~~area~~ above "1" it is
extremely rough, covered & stacked with
great lava boulders having a reddish
surface. Toward the S. the direction of
the arroyo it soon ~~it~~ assumes a rough
~~surface~~ surface. becomes smooth. the surface
is covered red dust of area No. "1."
Before attaining its full height it
is broken by a single terrace
about mid way up. at one point
this breaks has ~~fill~~ form of a shelf
some 30 ft. wide.
No. 3. is a low, flat plateau similar

& No. 2. Its surface is quite level & covered with the same reddish boulders of No. 2.

No. 4. is another depression similar to No. 1. To the W. it slopes to the ocean & forms a depression for a small lagoon. No. 4. also rises to the E. more rapidly than its sea cliff is higher. Just at the top of this cliff is exposed the white compact, metamorphosed old beach sand; identical in texture & fossils with the "A" of Fig. 2. & that described in Fig. 1.

No. 5. is the abrupt sea wall of area No. 2. sloping gradually to the ocean on the S.W. in one direction & forming the prolongation of the rise of No. 2. above No. 1.

The island is especially interesting in this alternate depression & rise. The fracture which severed this island from the main island tipped the area No. 2., breaking its connection with No. 1. at ~~same~~ a point of weakness & allowed No. 1. to sink.

When No. 1. reached the level of the ocean the violent erosion wore away the "B" stratum (the loose fossils are exactly the same as B. of Fig. 2) & bore off its fossils scattered over the gravel Area No. 3. held itself above somewhat due to its structure.

Area No. 3. is some lower than No. 2. & quite level

No. 10 is another plateau or ridge having a sharp break off at the point where it is severed from N. Seymore.



Fig. 4. (somewhat exaggerated)

Fig. 4 illustrates a profile view of S. Seymore This seems to illustrate the general arrangement of the three plateau like terraces & the two areas of subsidences - perhaps they are permanent subsidences occurring with the formation of the other cliffs?

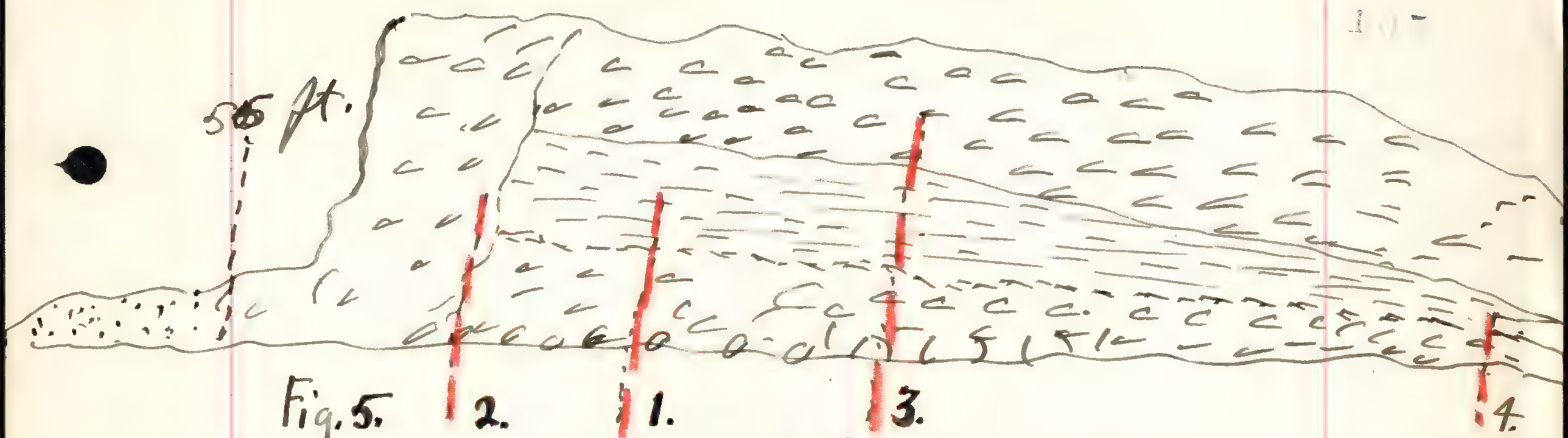

Fig. 5.

This fig. shows the general structure of the cliffs marked "5" in fig. 3. "1" is a fine fossiliferous bed. The matrix is a somewhat burdened sea beach of coral & shell sand finely filled. "2" is a somewhat overwhelming mass of lava flow which obstructs the outlook of the "deposit" (fossiliferous)

"3" is the lava flow which caps it all

The general height from ocean to inner edge of fossiliferous strata is about 40 ft. ~~to~~ ft, then the stratum varies between 8 & 10 ft. thick & there bores off abruptly in the solid mass of dark granular lava stone. some 12-15 ft. thick which caps it all & preserves the fossils. This great mass of lava is completely impenetrable. A pretty engulfing structure, & the few fractures

only serve to crack the great mass into blocks some 10 or 12 ft. square, many of which have fallen into the sea & formed the protective talus - & keep back the encroachments up the soft upper cliffs.

The deposit bed has a rather uniform dip of 10° to 12° It gradually becomes much thinner when it loses itself in the sea at "4."

Fig. 6.

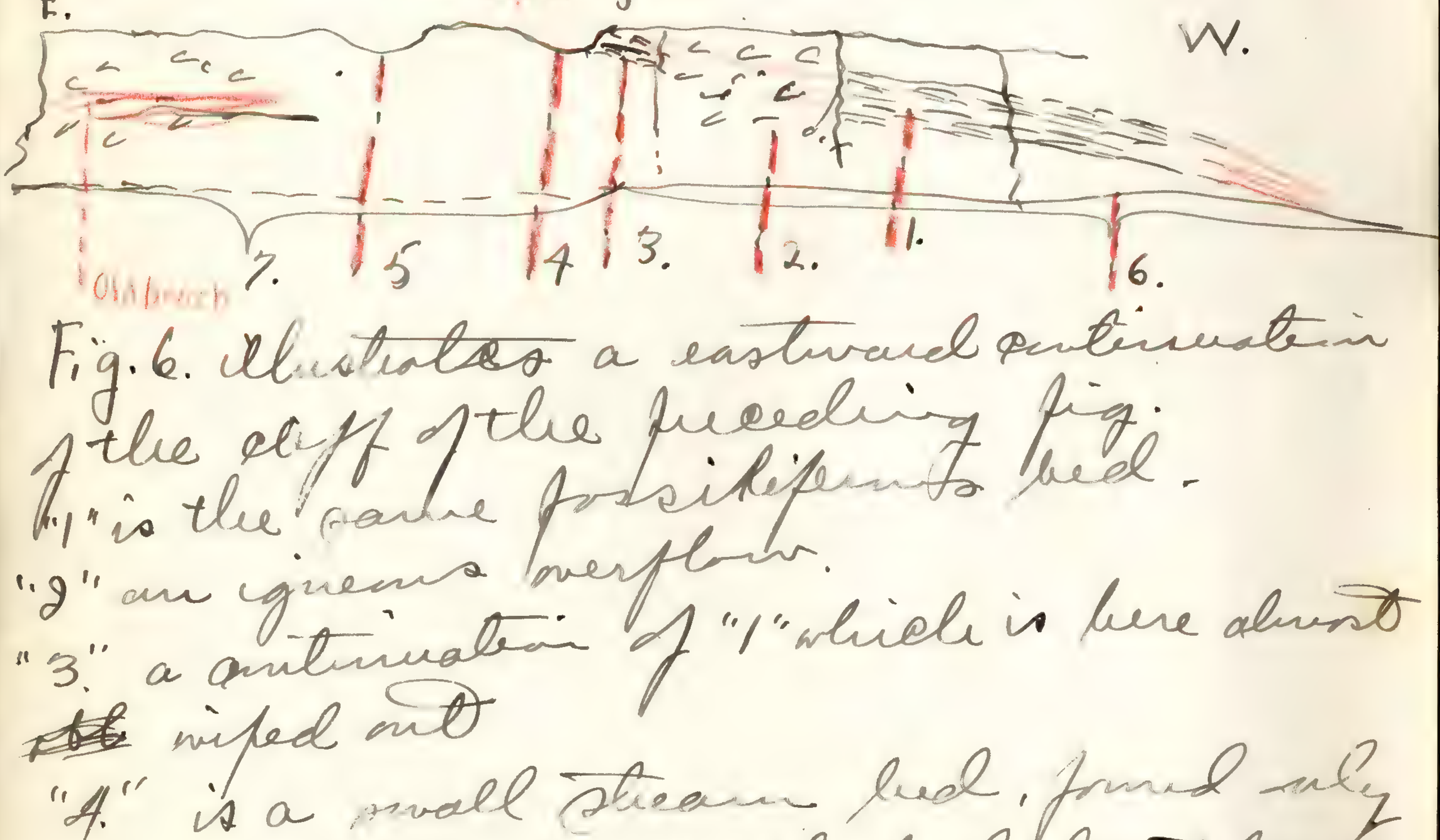

Fig. 6. Illustrates a eastward continuation of the cliff of the preceding fig. "1" is the same postdiluvial bed. "2" an igneous overflow. "3" a continuation of "1" which is here almost ~~rubbed~~ wiped out "4." is a small stream bed, found only in wet seasons, which has taken advantage of the rupture & flow there. "5" a stream bed some distance ½ mile & the eastward at which place some fragments of very probably altered

sedimentary deposit were found.
"6" the ocean.
"7" the land
Distances: "7" mile: "6" 1½ miles.
~~The~~ Height of terrace - as already given
@ 5 ft. broadening less to the westward.

The general dip & final outcrop of the old beach deposit agrees ~~in~~ with the general tilting of the areas "," & "4" of Fig: 3. (Explaining why the cliffs of the east coast are abrupt & the tilt of the land is gradually to the W.

Figuring the distance across the island as 1 mile & the E. cliffs as ~~80~~ 85 ft. high, determine the angle of dip to the W. & from this calculate the dip of the fossil bed.)

The fossil deposit seems the latest of the deposits visited here. The character of the matrix indicates a recent age. The fossils taken were principally Turbos & Bulas - the latter being very plentiful alive here now.

The complete discussion of the deposit

must be suspended until fully collected.

Important Idea.

It appears that there are many species of marine shells common to these islands which are exceedingly similar & those of the West Atlantic. Especially true of large bivalves, Cypraea etc. Large series & a close study of the forms may reveal some distinct intergradations.

Also that the shells are much similar & the Gulf of Cal. forms - thus some connection with the Post Tejan region of paleontology.

The forms here are especially similar to the West Indian forms. - thus a relation to the subsidence of the Isthmus of Panama - indeed the whole Central Am. region & the Southern U. S. A.

Seymour.

July, 26, 1906.

Visited again & made a closer study of the fossil deposits & surrounding territory.

The great step like terraces as evidenced by the great bluffs which cut Seymour from Shadehill are made the subject of a photo taken from the vessel.

The loose ~~lava~~ fragments of old beach which form the natural of the few good fossils taken from the low open area opposite the anchorage which photographed. Mr. King & Mr. Shenk handed me a few good fossils found in this area. Box. 16.

The old beach of which these fossils are a part is probably continuous with the fossil deposit in the cliffs & the westward - but a lower part of it & probably representing a slightly older period. Where the western margin of area "1", Fig. 3, meets the southern terrace "2" it forms a low level shelf perhaps 250 sq. ft. in area. about 15 ft. above tide level. This shelf is composed of the hard ~~almost~~ crystalline beach sand identical with the loose fragments

Fig 25.

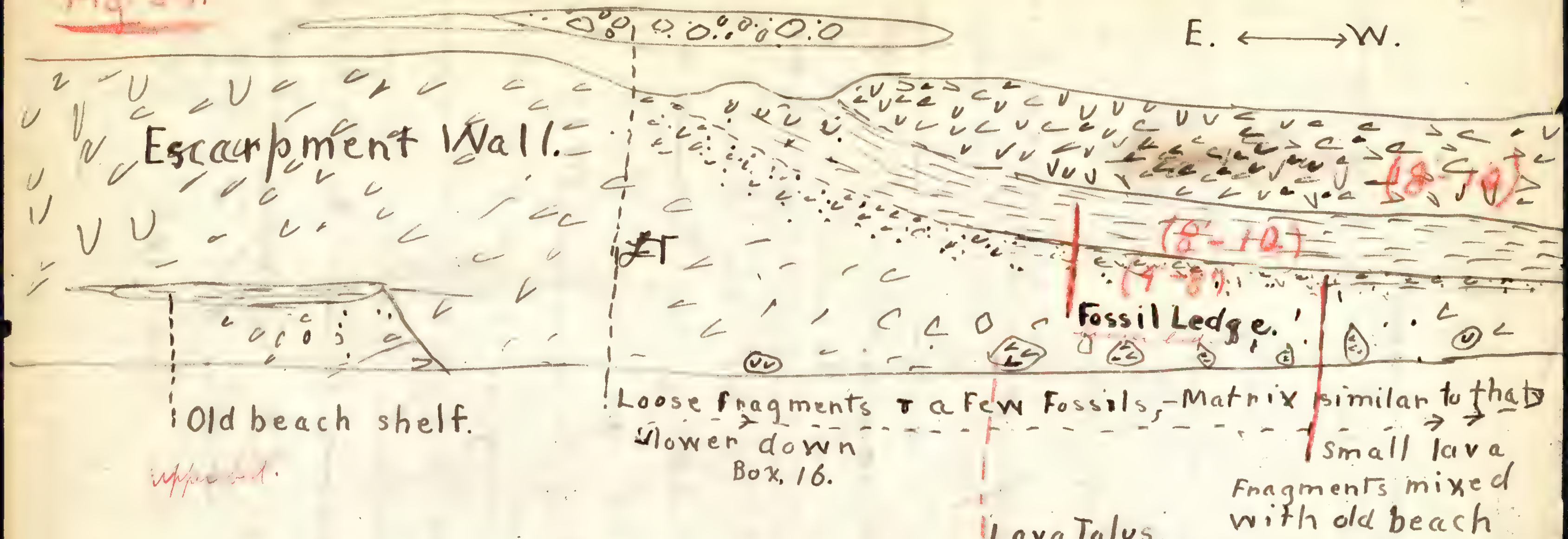

The above figure is intended as supplementary to Figs. 5 & 6. with a few added details.

The "old beach shelf" - as sited - is a continuation of the old shelf which was spread over the whole of territory "1" & "8" & being continuous between the

N. & S. escarpments. but after the earth movement which broke this region into its alternate high & low levels it was broken up to allow its fossils & be weathered out

The area marked "loose fragments" etc is a fossil matrix, old-beach rocks ~~marked~~ strewn territory. The shelf or bedded structure of the large blocks is identical with that of the "shelf" and of areas "1" & "8." Like that part of the Island top - the surrounding surface is a reddish dusty clay surface soil strewn with weathered lava blocks. The region thus marked is root extension perhaps 300 ft. sea frontage. by 200 ft. depth in S. direction. a few poor fossils here taken - are packed in Box No. 16.

The position of these fragments & fossils associated with the general dip & extent of the mine debris a presumed "fossil ledge" below indicates that it is the outcrop of the lower or older deposit brought into this exposed position by the tearing, shearing forces of subsidence & re-elevation

120

The "fossil ledge" proper - that is - that part composed of the clear, white, yellow & red coralline beach sands was observed & may [illegible] 8"–10' in thickness. That it dipped & the westward at about 8° ∠ & decline toward the sea level. Its upper ~~edge~~ part ~~& sand~~ for a depth of three feet was composed of the clear white beach sand, ~~now~~ the characteristic sands of the present sand beaches. The upper margin, ~~of~~ course, for a thickness of about 12"–18" is compactly bound & almost crystalline from the contact with the lava floor.

The "fossil ledge" merges into ~~mottled~~ disturbed strata like structure - the part marked "small lava fragments" etc. This layer varies from 4'–8' thick. It is composed of a rather loose conglomerate of small angular lava fragments & the white beach sand. Most of the fossils - turbo & Diadema & Turritella were taken from this part. Though to general

thickness is here stated - the lower margin is not plainly discernible but merges into & disappears under the lava talus built up along the base of the cliff. To the westward this layer is less distinct & finally disappears at ~~about~~ a point about 3/4 the total length exposed ~~here~~ N old beach. Its disappearance is probably due to the dip of the ~~lower~~ deposit generally to below the sea level.

The fossil deposit does not reach the upper surface of the cliff to ~~outcrop~~ as distinctly as the fig. might indicate, for that end is much broken & smeared so that the fossiliferous connection is nearly entirely concealed.

122

Seymour. Fig. 3. No. "1" & "8".

Box. No. 16.

Bivalves	6.
Cones etc	3.
Specimens taken from top of cliff. Figs. 5, 6 & 35.	5

Seymour. Cliffs. Figs. 5. 6, & 35

Box. No. 17.

Cypraea	1.
Turritella ----- 12 parts	2
Bulla	40
Pecten - large	1
"Sand Dollar"	2
Murex	1
Cones & similar	2
Natica	6
Trochus	20
Turbo	75
Pecten --- single valves	10
Bivalves - small	25
Ostraea - like	20
	219

Fig. 36.

Seymour - general arrangement of terraces & depressed areas etc.

The figure is intended to show also the great difference between the E & W. sides of the island :- the E. high & sheer, and almost an unbroken land plan

the W. sloping slowly to the ocean's level and the whole surface quite weathered & broken into loose low blocks & the reddish clayey sand. The depressions are the only parts of the W. shore line to slope & the ocean's level. At their W. ends the escarpment walls are steep & attain their greatest heights - while at the E. ends the depressed area nearly unites with the traces to form a continuous level.

Indefatigable Island

Nov. 3-17. 1905

Made an anchorage on the S. side of the island in "Academy" Bay. Here a number of zones are formed by the jetting lava flows.

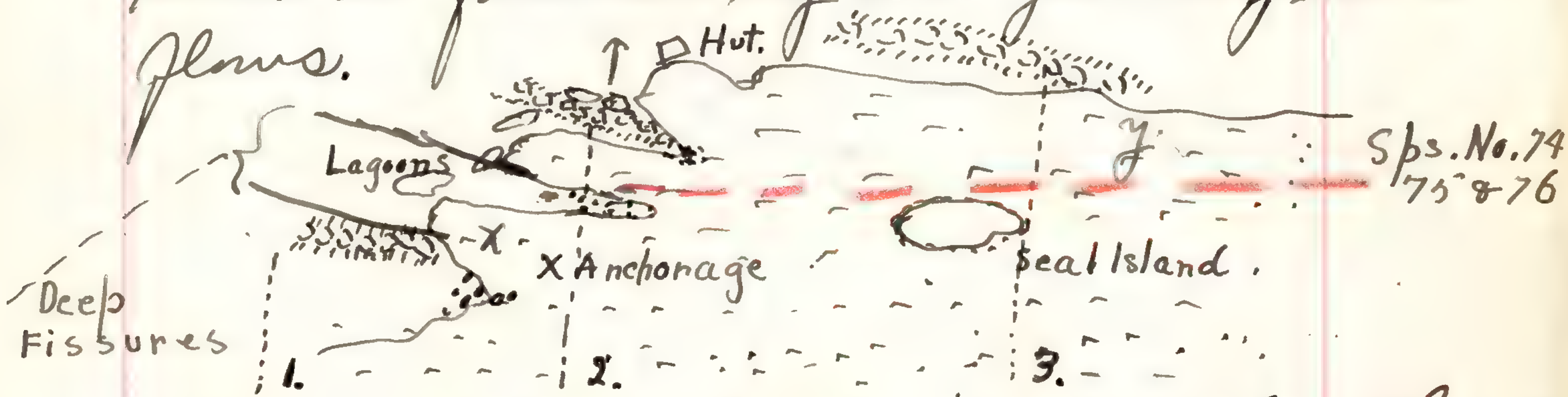

Nos. 1, 2. & 3. are single ridges of lava flow. The rock is the dark basaltic form. Running through these ridges lengthwise are deep fissures. which extend very closely to the sea level, having a gentle slope inland converging fresh water toward the ocean. The fissures & ridges have a slow angling direction toward the higher ground, indicating a trend toward the craters. The ridges have abrupt sides where the above ones & lagoons. They rise about 75 ft. above the surrounding areas. Walking inland from the ~~Walking~~ hut in the direction indicated by the arrow one proceeds about a mile when he comes

& an abrupt cliff. No. 3. of the ridges indicated in the figure. The cliff here rises 75 ft. high. ~~Thus~~ The walk from the coast has been on the sea level. Looking at the "low land between the ridges & the number of lagoons it ~~would~~ seem that the region is one of subsidence. The ridges because of their thicker flow structure have a strength & size to make them stand out. At "x" & "y" where the ridges jut out into the ocean. one side has fallen into the sea leaving an abrupt cliff. This beds & fall away is toward the sea. Facing the low lagoon area. Again, the territory traversed in going from the hut to No. 3. has the peculiar pinks hole formation of the lava, which is so characteristic of lime stone regions. I subterranean cavities.

No observed evidences of rise.

Just here one reference should be made to Darwin's statement that the craters were all open to the S. indicating that they were broken down on this side by the ~~wind~~ ~~of the wind~~ as the crater emerged from the ocean. Observing the craters

both large & small, on this island it was found that this is not the rule. The high crater of the top ~~seemed~~ was broken N & the W. The lesser craters of the side have their craters broken in a down hill direction ie: if they be on the S. side the lower or broken side is toward the S: if on the E. the broken side is toward the E. & the same was true for the W.

Nov. 17.-05.

Cast anchor on N.E. side of island. For miles the coast seems almost an unbroken line of cliffs rising from 50 to 150 ft high. The spot opposite the vessel is a narrow beach of basaltic pebbles.

Fig: 1.

Nr. 1. is a promontory about 30 ft. above the ocean. Its structure is a black basaltic muscular lava. At

the top is a cap of crystalline ~~sa~~ altered sandstone. This sandstone is abundantly filled with fossil ~~flora~~ marine shells. In securing the specimens considerable difficulty has met with because of the very compact nature of the sandstone. About 20 good specimens were taken. - mostly Cruves. & corrugated Biralves. Above & below the sandstone is the black lava. It appears that the deposit is an old sea beach formed after the ~~first~~ one lava flow & then buried & preserved by a succeeding flow.

No. 2. is the landing.

No. 3. is an almost Columnar jointed lava.

No. 4. is the important cliff from which a number of fine fossils were taken.

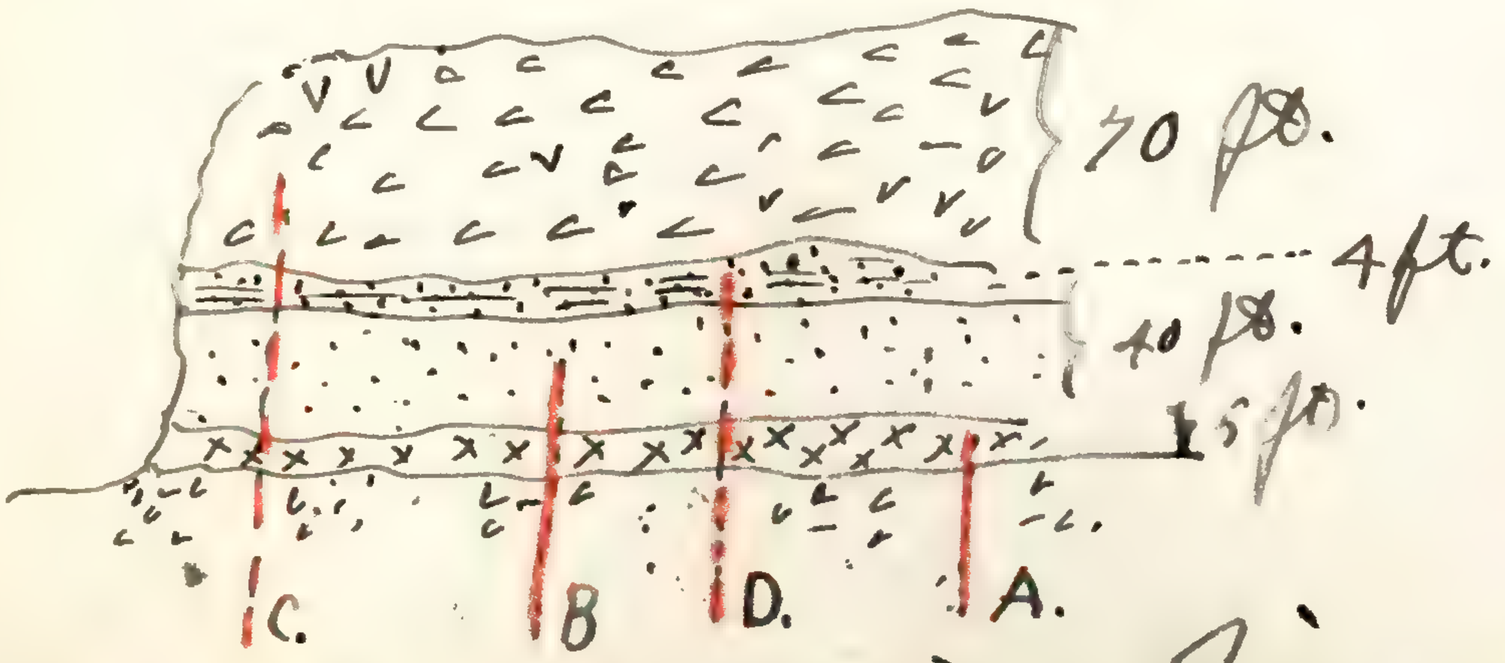

Fig. 2.

The accompanying figure shows the

cliff as it appears from the sea.
"A" is a hard, crystalline sandstone, the same as that of No. 1. in the first fig. Their fossils are the same, the bright stone the ocean slightly different, and the connecting bed which may be easily traced along the sea wall from No. 1. to No. 4.
Along this length of sea cliff the white line of sandstone, which in some places breaks to form sand, is traceable to No. 3 & 4 as extreme. At No. 3. it is nearly hidden by the more compact partly columnar formation of the lava.
Just above formation "A" is another formation "B" which unquestionably represents another division in time.
Its structure is a reddish, coarse sandstone which yields readily to the hammer in a crumbling fashion. (Specimen taken).
The whole cliff is a sheer wall from 115 to 125 ft: height. From the blocks which have fallen

from formation B. a fine bunch of fossils were taken. At the upper edge of ~~the~~ B. just between B. & C. a number of other fossils were seen protruding from the rock. "H" formed a natural shelf some 5 ft & 8 ft. wide upon which the loose blocks of B. rested & were held as they fell toward the sea. No doubt this shelf is due & the much harder character of "A". in its resisting the erosion of the surf. Above "B." is formation "C" a hard, rather light grade of a black basaltic rock (Specimen taken) It forms the remaining height of the cliff.

Below "A." again is a dense lava base upon which the above rests.

A hasty examination of the ~~shell~~ fossil forms shows that it represents a life not found here at present.

Nov. 20, '05

Spend a. m. in Jullien collecting in the Fig 2. area. Secured a nice bunch of specimens. Noticed that Fig. 2 must be supplimented by another stratum

that of "D" from which nearly all of the fossils are ~~taken~~ taken. This layer is uniformly of about 4 ft. thick & forms the contact between the lower red sandy structure "B" & the lava flow "C". It's structure is well illustrated by the matrix of the specimens taken.

About 100 yds. S. of Fig. 2 area, around a shoulder of lava flow is another exposed cliff ~~of~~ exactly like the one just described. Further collecting resulted in a few forms not taken before. The cliff showed slightly lower here, in the hard white structure, the "A". Part of Fig. 2. was just below the ~~the~~ blue ~~beach~~ low tide level & seemed quite ~~redistinct~~ indistinct.

Secured a few specimens which seem much like fossil bones.

While sailing northward along the E. coast toward Seymore it was observed that the sandy deposit of fossiferous rock formed ~~a~~ along the whole

coast. Its height varied some but averaged the same as the two peels exhibited. Its position was easily marked by the outer yellow sand running in a narrow thread along the lava cliffs. ~~Its~~ ~~Chamisso~~ ~~Island~~

Seymour Island seems but a fragment of a volcanic deposit ~~active~~ volcanic activity. ~~But~~ ~~its~~ the N. end of Isd. The ~~Seymour~~ Seymour were marked by great ~~lava~~ flows of basalt. This very bears some bearing on the relative age of the fossil ~~reported~~ remains here.

Thinking of the relation of the presence of the fossils on Isds. & the theory of volcanic origin: Does it seem possible that a region entirely volcanic as this must have been when it ~~entirely~~ emerged from volcanic origin, could have in close proximity an abundant marine life such as the fossils indicate? Does seem more

likely that as the region might be and Continental fragments — that with the a gradual subsidence the marine life would gradually works upward & their accustomed position in the littoral depths & thus keep pace with the gradual subsidence of the island. & always present. This last seems the more reasonable because of the presence of the abundant life through at least two separable periods, each divided directly after the Jurassic & before another

Work on this idea further!!

Try & find out that the supposed bones of today's collecting are real bones & if they are to what bones would they be?

Indefatigable Island

du sailing to the westward toward Daphne from Seymore we may obtain a good view of the Seymores outlined against the sky - & the narrow opening which separates them from Indefatigable. The origin & course of the separation is quite evident

Fig. 7

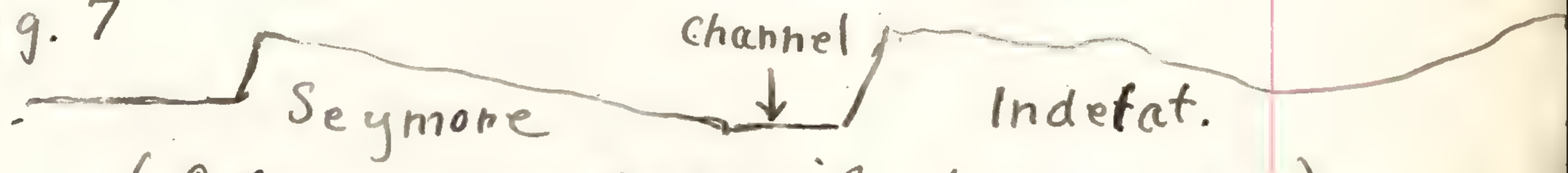

(Determine scale of miles from map)

When the series of subsidances took place which formed Seymore into its peculiar step nature the ~~sheets~~ of which forms the channel of separation was considerably heavier ~~that the outer~~ near the main island, the probable point of origin, than further north thus accounting for the channel which has steadily become deeper because of its lieing in the direct line of the S. E. current. It may be, too, that a volcanic fissure may have made the rupture more pronounced.

The Daphne rocks, particularly the larger are evidences of the severing action of the great subsidence which treated Seymore so energetically.

Fig. 8. 

This fig. illustrates the abrupt sides of the eastern Daphne, showing the subsidence & subsequent rise which left this isolated rock above the ocean. It was impossible to examine the rocks, but it probably is laccolite structure of origin.

Fig. 9.

The larger Daphne, the one to the southward is far more interesting. The fig. shows a view from the S.E. The rock is about 400 ft. high, quite a circle, and about 1/4 mile in diameter. The sides slope at some 25° to 30°. There a tuff cap with the crystalline base. The S.E. view shows the old crater basin down in that direction. The crater itself is far

& perfectly circular ~~bay~~ to a depth
nearly ~~of~~ a level with the ocean.
It's bottom is well covered with a
~~marine beach~~ sand like that of the
near by Midpat. & Seymore.
The subsidence which first
severed Dupline Jun. Midpat, using
that island as a basis because of
its size. lowered it to nearly
sea level. The ~~prevalent~~ direction
of wind & current tube down the
crater in the direction of ~~their~~
prevalent direction, the S. E.
These currents & winds, too, deposited
the present beach sand in the
bottom of the crater. Later there
was a rise sufficient to bring the
island to its present height.
This rise was probably contemporaneous
with the slow rise which exposed
the Pos. Pleis. cliffs of Fig. 5.

Fig. 34.

I. West.

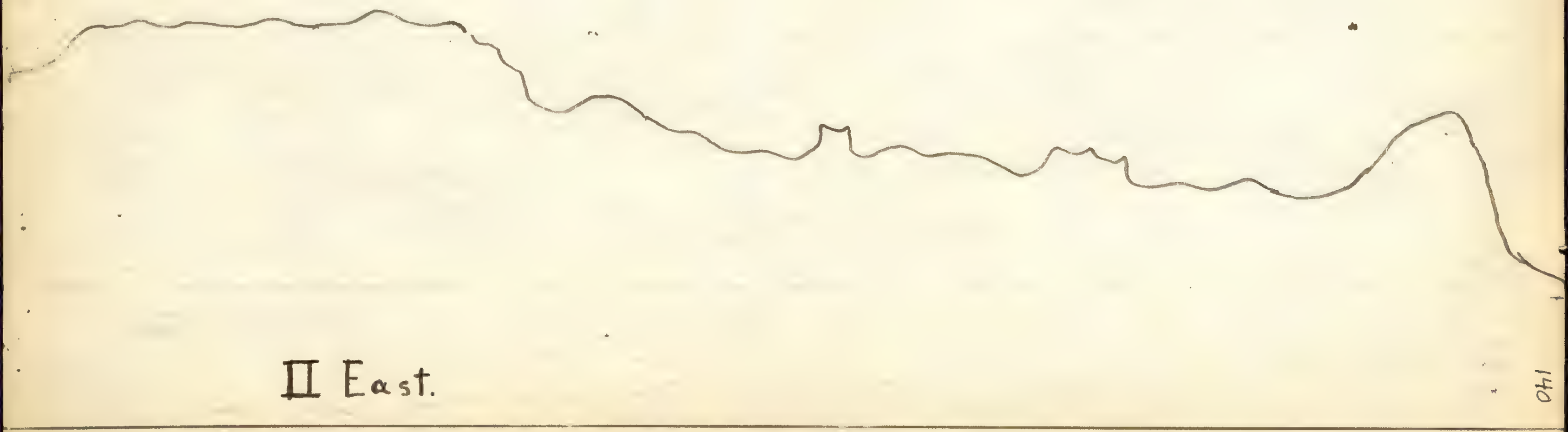

II East.

Indefatigable in Outline from Academy Bay,



III. Eeast.

IV West.

Outline drawing of cudepatrigable from the S. (Academy Bay). Illustrated: —

1. Sliced assemblage of craters to form the island.

2. General slope.

3. Provisional arrangement of Tufa Zone belts for the material on the Mud-shells.

Undefotbgable.

"Dove Roads."

July. 20 – 25.

This point & anchorage lies about two miles south of Conway Bay." & directly W. of the great chasm & craters bearing directly inland. By compass the great chain of craters, undoubtedly mobbing the major fissure, trend about E. x S. & the great central elevation. From this great central elevation, as indicated in the general outline map fig 34, the chain of mountains trend nearly S.E.

The surface features are interesting & important. The soil is well formed - a loose reddish. sandy tufaceous material This tufa soil results from the breakdown of a large tufa slope just near the shore & lies a few paces near. along the shore at low tide a great basaltic flow & forming a great sub-shelf, off the light soil above, is exposed to a vertical thickness of 10 – 15 ft. Now the thick tufa layer - probably 50 ft. thick & this point is superposed directly above the basalt flow

indicating another epoch in the age of changing outlines of the Islands. ~~The~~ subsidence was evidently necessary to produce this tufa near the present sub aerial basaltic flow. Now this buried subsidence, taken together with the level indicated by the neighboring one at Cowan Bay & the numerous other tufa craters scattered along the road: must have been less

(The subsidence of this region is shown by the occurrence of old beach shell and tufa — this, aside from the nature of tufa itself). It corresponds in present elevation to that of the old fossil bearing beach on Seymour

~~Where there are~~ Then there are the great tufa craters which lie between Cadboro & James, namely the Saplings, the Bare Islets, & all the adjoining & neighboring ~~of~~ reefs & islets. There is every indication that these ones — all of them with the S. E. trend down of the sun, — are contemporaneous.

Cudefatbigable.

Then there is the great S. E. point
or James' extending long & low toward the
inner harbour N. projection of Cudefat.
the Seymores.

To find about any further development
of the facts. I will conclude that:—

1. The position of superposition of
the tufa ~~on the W.~~ above the
old, basal, basaltic flows. in the
W. N. & E. ~~shores~~ of Cudefatbigable
~~rocks~~ taken Together with the presence
of old sea beaches - a slight subsidence
has taken place & a little elevation to
~~be~~ —

2. The neighbouring outstanding
islands, islets & shoals. numerous
between Cudefatbigable & James islands
are quite contemporaneous in age, origin
and ~~at~~ activity

3. The tufa ~~over~~ showing the
~~area~~ of subsidence are quite contemporaneous
with the deposition of the old fossil
~~bearing~~ beach at Seymore
— at least the more recent one.

4. The great land area nee
connecting ~~of~~ James & Cudefatbigable
islands & form ~~one~~ large island

is now beneath the ocean's surface

Barrington.

Fig. 3.

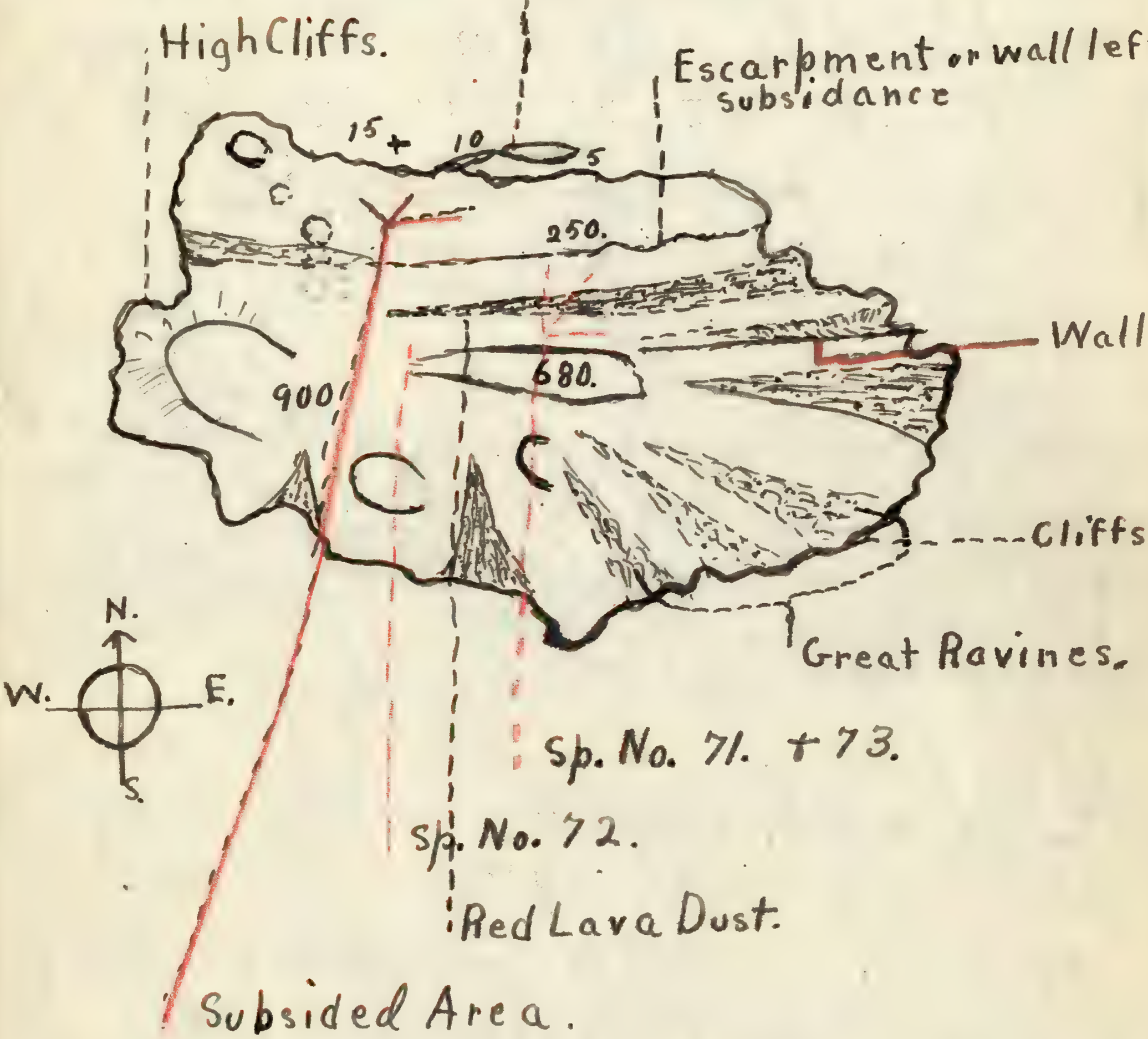

The study of the surface features of Barrington shows mostly the activity of subsidence in splitting up island territory & causing other parts to sink beneath the surface of the sea

ocean.

The first great wall like escarpment which confronts me at the place of landing is approximately 220 ft. high. rising almost sheer above the area beneath & dropping abruptly from the crater above. The extent of this sunken tableland is shown by the part "Subsided Area" - it forms a great flap extending the length of the island, but becoming less in depth of subsidence near the W. & E. ends.

Inland. several more island splitting subsidence walls are easily distinguishable. A large one marked "Wall" is at least 250 ft. high near its Eastern end. - at its W. end it disappears into the general level of the higher area.

The great ravines leading to the ocean on the E. & S.E. mainly, mark the much torn condition of the island.

There are no well marked craters. The trend ravines etc. indicate the general trend (S.E. - N.W.) of the great major fissure about which much of the volcanic activity took place.

The highest point given as 900 ft. has a S.E. opening.

Barrington Island.

Oct. 20-24, 1905

650

The whole island (alt. ~~950~~) lies within the dry zone, so not much breaks down of the usual volcanic rocks can be expected. Near the anchorage on the N.E. end there is a flat of ~~some~~ about 1½ miles in length by ¼ mile wide. The coastal side has a large almost enclosed shallow bay. To the north the plane gradually rises to an elevation of some 200 ft. where it breaks abruptly with the sea. The shore margin is cut short by an almost perpendicular cliff about 125 ft. in height.

This cliff has the same gradual rise as that of the flat (an angle of some 5° to 7°,) to the northward. It seems the still standing half of a large ridge once having the same direction alt. ele. for its crest is plainly marked by the stratification of alternate flows of lava.



the fig. 182 represents the hard, ~~compact~~ gray, slightly vesicular lava. 3 is a lava flow ~~with an undulating~~ made greater ~~by~~ than pair by unconformity. - Illustrating lava flows of diff. ages: 4 is the talus covered base where the structure is hid. 5 the rough, uneven, surface of the top of the ridge.

The ridge just described is the first of four similar ridges running parallel to each other, all having a rise to the north or high end, at about the same angle of rise & all separated by valley like depressions filled with the soft, red dust of burned down red lava. The ridges are composed of exceedingly large ~~boulders~~ of blocks of lava of the hard, slightly vesicular, gray kind. The ridges seem to mark the lines of the greatest outflow of lava, and their direction and angle of rise indicates the point of origin as the high region of the north end.

I investigated the north end showed it to be merely a duplication of the same rocky nature as the outlier and just described, except that the valleys do not appear & the surface of the area is more completely covered

with the lava flow, in the form of blocks slightly rounded by weathering. There is only one evidence of a crater, a small low cone. Both within & without the crater it is covered with the coarse & small bush vegetation characteristic of the whole island. This small mesa lying to the E. of the high rise of ground could not account for the lava flows, nor do the ridges trend in its direction. Nor does it show there is no crater or volcanic exit on the island from which the great mass of the island could originate or even the surface geology originate. Hence the lava flows must have come from some other source.

From the sea Barrington rises from the sea with the abrupt sides, varying from 250 to 1000 ft. high. The highest point is the N. end or the one nearest Cuadeloupe which lies only 10 miles away.

The primary question in Barrington is that it is the remaining rocks of a great region of subsidence. The conditions seem to indicate that it is a broken off point of the larger Cuadeloupe-

igable. A fu
The further investigations of the soundings etc may give additional testimony on the subsidence ided - at best the subsidence from the grup which were once one whole & unfaet area above the surface of the ocean.

During a chat with Mr. Stewart, he says that the idea of subsidence agrees with the actual substitutions in flora; distribution variation, relation etc.

Brattle Island

Oct. 30, 1905

During A. M. we visit Brattle island. It arises from the sea in a great half worn shape, slightly larger than a semicircle. ~~abo~~ Its dimensions it is slightly more than ½ mile in diameter. about ~~1 + 300~~ 700 ft. thick at the ocean level, tapering uniformly ~~slightly~~ up to the summit 640 ft. high. On the outer side the sides slope at an angle of 35°; on the inside at 70°. These two slopes running toward each other leaves the summit ~~almost like the ridge of a house~~ almost sharp - only 2 or 3 ft. across. The S. & S.E. side of this great amphitheatre is open to the sea. It apparently quite a considerable depth. This opening has two large rocks rising above the sea ~~to a height~~ perhaps 100 & 125 ft respectively. As a glance, the whole ~~As a glance~~ seems like remains of an old crater. The sides are constructed irregularly, flow layer upon flow layer of lava yellow sand stone colored, lava pepperel

with a good deal of the heavier, darker
alluvial ejecta.

144 The island is interesting because
of an undisputed fact that it represents
an area of subsidence. Besides
this the neighboring islands known as
the "Crossman Roads" represent similar
sunken areas. Granting that the whole
of these regions is a region of subsidence,
what is the limitation of this subsidence
& does it not affect the whole
archipelago?

Duncan Island.

Fig. 37.

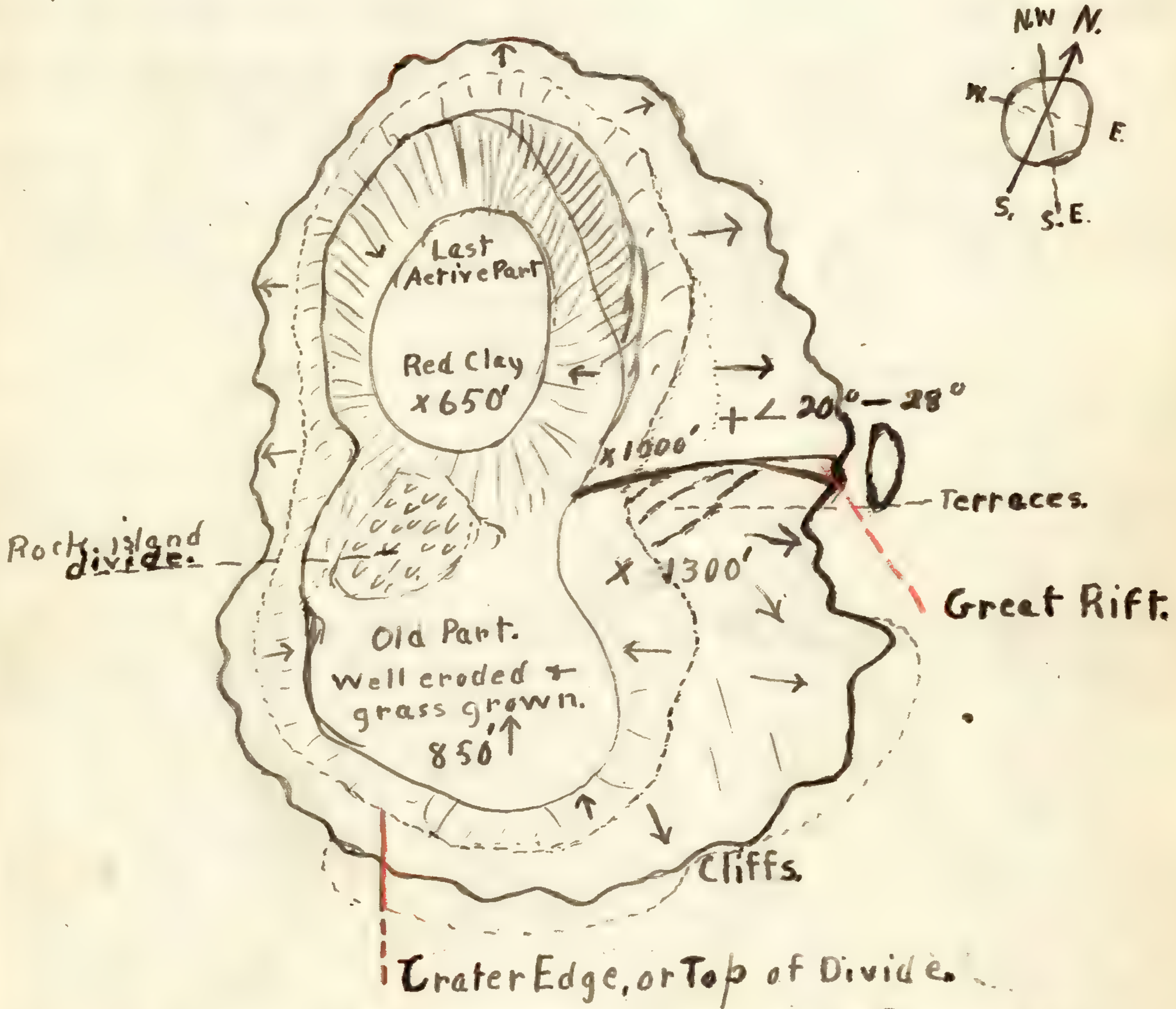

General "topo" map of Duncan showing the important features.

To consider the joints briefly we will use a summary:—

I. The trend of the great crater, that is, its long axis being S.E. x N.W.

agrees with the other established observations and assists in the general conclusion that the islands are one great chain extending S.E. x N.W. - and therefore planes the summits of a once much greater mountain volcanic range.

The actual life of activity in the crater itself tends to conform to the S.E. x N.W. trend - the N.W. end being the last active - as indicated by the nine perfect craters, rim, condition of breakdown, and the red, light, vesicular, clay-making material which in so many cases in these islands seems to precede the general ~~eruption~~ decline of volcanic activity. Very often too, this red material is given out by the most recent, the last active phase in the life of activity of the nearby large crater.

II The great angle of slope 20°-28° & the general abruptness of the sides rising above the ocean without any field of flora at the base - struck me at the first glance.

The question naturally arises — where is the great field of flora which

must have been produced by the great quantity of material exluded by a crater of this side? Generally speaking - after the first sharp descent from the rim of the crater. the angle of flow lessened markly more gradual until in some instances a very gradual Lava plain, - as for instance the Lava plains of the recent flows in James, Chatham & Albemarle. On the N.W. N. & N.E. sides. the very base of the rim is washed by the ocean! forcing the appearance of the island on this side to be that of a mere cup whose rim is exposed above the water's surface. The appearance seems warranted - that this crater, like others, had its margin plains & gradual flow surrounding the steep slopes of the crater's rim. Now that we have agreed upon this. the corollary must follow - where ~~in this~~ are these surrounding plains? They are not present. There, the ~~ocean~~ waves, subsidence has carried them beneath the ocean's surface.

III.

The map has marked - "Great Rift."
This note together with the liner
drawn from the point to the brink of the
N. W. scarp.. indicates the great fault
which marks the line of subsidence breaks.

At the east point this breaks has the
shape of a triangular gorge one 100' wide
at the mouth. The sides come together
about 300' from the sea-shore & there
the line of juncture continues as an
escarpment wall. At the mouth of
the rift the north side is perhaps 40'
60' lower than the south side. This diff.
becomes less & less until the point of juncture
when the N. side is seperated from the
S. by an almost perpendicular cleft
varying from 7'—18'. Above the wall
to the south are two well marked
terrace shelfs - seeming to have been
formed from a series of slips beginning
at the highest point & successively
occuring at the same time as the
great slips.

Thus the N. portion of the island has
fallen. and no limit may be stated.

Tower Island.

Sep. 14 + 15., 06.

Fig. 38.

General surface conditions of Tower are quite different from those of islands visited thus far. The surface is completely covered by a smooth lava flow. This is only broken by fissures, indicated by fine lines, and the numbers of small vents in the fissures. The flow has a thickness of about 25' at the outer edge which gradually thins out as it approaches the island proper & a thickness of 4'-6'.

Slight exudation from the vents & larger fissures alter its general thickness in the particular local patches surrounding these minor areas of eruption. The ~~The rate~~ angle of slope is very gradual and more than 3° – 6°. The surface curvature toward the highest points is or gradual – but the highest elevation, does exists as a gently rounded plain, running nearly E. & W. and just N. of a ~~to~~ E. & W. line drawn through the middle of the island. The ~~area~~ ~~time~~ of greatest elevation is marked by the largest & most active fissures.

The great crater from which the last flows have had their origin, stands on the S. slope of the island its N. end. having an alt. of 17.5', & the S. end nearly 150'. Its margin is absolutely without a rim, showing the extreme quietude of lava outflow. Its old margin is indicated in the figure. Its bottom is filled with salt water.

That the island has subsided along the median line. Dallas & great N. & S. subsidence is evident from the character of the highest land with its fissures and the fact that the great

Tower

crater is below the higher alts. and in this position could not supply the lava for the last great surface covering eruption. The fact that the last flow did come from this same crater is evidenced by the continuous nature of the flow - beginning at the crater's brink & extending over the island. Again, the south side of the crater is about 25' lower than the N. side. + this depression agrees with the general slope toward the S. 151

On the N. side of the island great sea cliffs 70-90' high expose fine cross sections of the islands structure. There great numbers of lava flows are in evidence - generally thin ones from 1'-4' thick and ~~not~~ give the cliffs almost a stratified appearance. At one level about 20' below the top of the cliffs there are ~~intervals~~ of the last layer flows are thin, reddish, ~~lava~~ clay forming lava beds, indicating long periods of quiescence. The lava flows

vary in coarseness from the dense closely crystalline structure at the bottom to the light vesicular at the top.

(151a) At one point a thin yellow tufa deposit is exposed about 200' in length.

Generally speaking this island seems the best example of a true oceanic island, of those observed thus far.

(5-1-b)

Bindloe Island.

Sep. 17. 1906.

Fig. 39.

Bindloe represents some interesting and important details in itself and in relation to the islands to the south. In one respect first among the great phenomena which form the great plainal basis for the superposition

of the island itself. This underlying lava flow is in evidence along the whole frontal line, forming the coast, and above the ocean's surface seeming to have a thickness of 2'—10'. The rocks specimens Nos. 85, 86, & 87 were taken from this flow from its western outcrop of the W. coast.

Next comes the great tufa deposit which forms the great bulk of the island. In nature it is generally of the same as the dark, dusty, cindery deposit just S. of the spring at Togus Tue. Even the large hill like eminences, indicated on the maps as surrounding & marking the old crater, are of tufa structure. On the north, where an old cliff is left exposed between the tongues of recent basalt flows, a yellow tufa deposit is visible. It probably has an exposed thickness of 50' vertical — its upper edge being somewhat covered & dotted by the black vesicular lava of recent flows, and just above & somewhat further back from the tufa cliff: for example S. & be well within the depressed area indicated by the circular arrangement of hills, is the great

field of recent flow and punctuated by numerous small mamticules.

It is from the recent activity of this field that the many narrow lava streams reaching the coast have their fountain supply. The lava field within the depression where there is almost no angle of flow has a smooth, even floor of jaggedly fractured structure.

The lava floor is broken into numerous fissures. From some of which a thin white vapor arises. Mr. Beck reports that where the vapor condenses to form drops the water is quite tasteless. Buds were observed to drink from the condensed moisture.

All of the hill like eminences have the character of vegetation islands - due to erosion of the flows of lava from the mamticule field.



1. As the evidences of recent volcanic activity it is certain that Bindloe represents one of the most recent islands of the group.

151

This agrees with the observed condition of the other islands and so often referred to that the activity progressed from S. to N.

2.) The great tuff deposit above the lava deposit indicates a period of subsidence and that in this condition it was probably cut off from all land connections with the other islands and thus probably a true oceanic island.

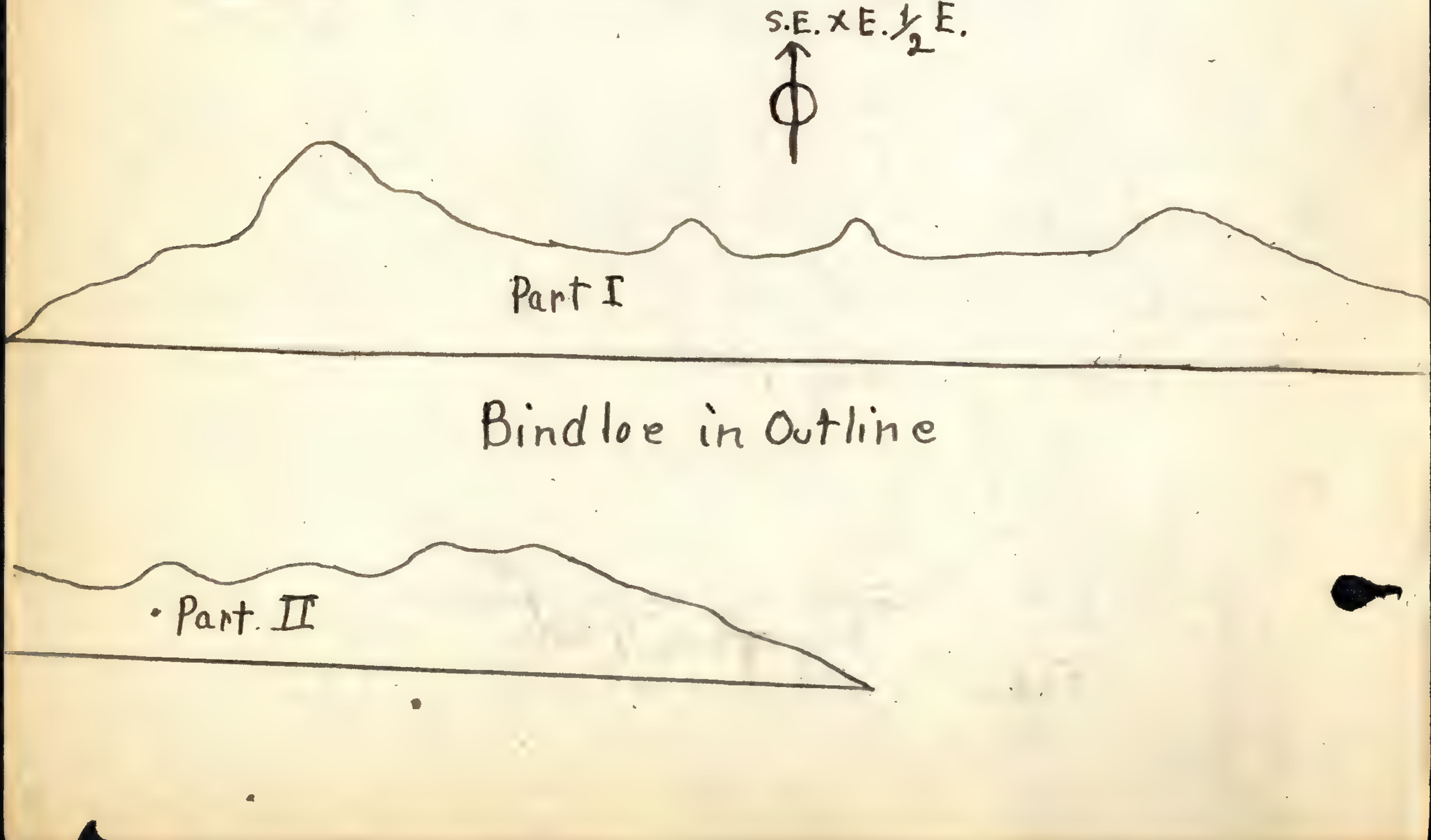

Bindloe in Outline

Abingdon Island.

Sep. 18-22

Fig. 90

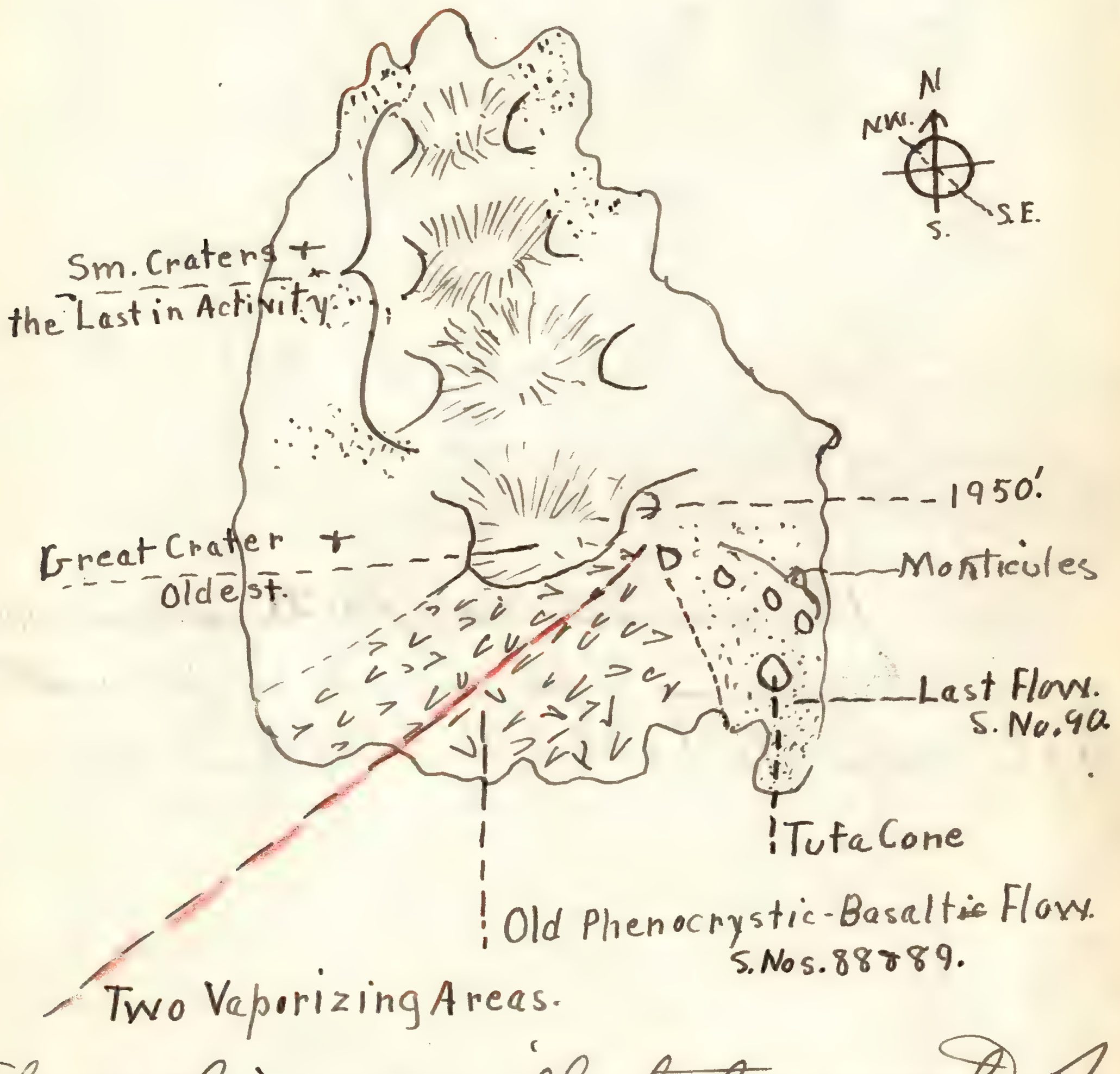

The outline maps illustrate most of the important points in connection with the hasty survey of Abingdon's surface geology.

1. First in consideration is the

evident progressive tendency of the volcanic activity from S & N. - Bluffs E & S. & W. of N. The points are:-

a.) The relative position.

b.) Relative size beginning with the largest on the S.

c.) Relative abundance of recent activity from S. & N. - the older & the newer.

II The probable petrographic diff. & connection between this & the older islands & the groups - from S. & N. a continual increase in the size and abundance of the feldspathic crystals.

III The almost complete absence of outstanding tufa cones or characteristic of the islands of the S. & Central groups.

1950'

1150'

650'

650'

902

Occasional Ideas.

Dana p. 303.

Reference made to the origin of the ascension free in volcanoes. The deep waters near volcanic islands being partly an evidence of the truth of the theory.

May this not explain something in regard to the subsidance of the area in & about the Galapagos & between them & the mainland?

Dana. p. 304

Reference mad to the sequence in volcanic rocks – is there a natural system? What evidences in the rocks here?

Dana. p. 272

What about lateral ones & elevations joining neighboring islets & shoals? Do the outlying rocks in the Is., the majority at least, show an submarine origin or do they show subsidance evidences?

Dana problem p. 282, top of 283.

He remarks that the trend of the Hawaiian islands is nearly east & west, like the parallel ridges of volcanoes, & remarks that the volcanic activity begins & dies out at one end first. What relation is there in this & the Is.? Are they somewhat parallel.? If so, is there any indication of the more recent volcanoes at one end of the lines than the others? It seems now that the S. E. isles are the older. Then Dall's suggestion that the deviation of Jones' from the S. E. is not necessarily true, because granting that they are older they have a greater effective & broader an extensive life. Again the direction of the minuture faiden minds influence first upon the S. E. isles. This fact must be shown to be sufficient &

accel. In the apparent greater breakdown in the S.E. islands rodes & thus destroy the fact that they are the older.

Tryon Vol. I. pps. 166, 167, 168 169 etc.

We call attention to the relation of West Coast fauna with East Coast or Atlantic fauna. Suggests some similarities & possibilities (geologic) of the joining of similar or exactly the same species in the two provinces. Rather important.

Darwin. Voyage of "Beagle" pps. 130-133.

Important observations on the likelihood of S. & N. A. being united at one time. Well studies at area of subsidence - its possible relation to the Galapagos.

Albemarle
March. 10 - 1906

Following the trail inland one finds a striking example of how a ~~long~~ ~~folded~~ strip of territory may act as an island of vegetation when on one side or both the lava flow may obliterate all life. Now this island will support the parents of the plants which will at once repopulate the cleared territory once the lava is in a condition to bear life. I illustrate:-

1. That the old endemics & indeterminates have thus been able to persist
2. That naturally the more hardy forms are able to survive.
3. That the vegetation need not necessarily be introduced by currents etc. plus the manner of the hypothetical ideas advanced.

Certainly seeds that might be carried * there islands would be a very marginal place to sprout. Now:-

1. Could the tender forms survive?
2. " " ripe fruits be developed & reach the plant in a suitable condition.
3. Could the plants exist in a condition of dormancy which would necessarily spring from the

Occasional Ideas.

first rough. preliminature. ?

4. The last condition of the lava must exist ~~to course~~ at the time of the coming of the plants & animals for even to present when things are all here the coast presents an extremely rough character

March. 15, 1906.

For the moment it is conceded that the islands have been peopled by accidental planting. Now with the evidence gathered the manner of in which volcanic Antarctica has been persistent among the islands even after the great & major crater have become quiet it is absurd that the whole coast, & especially is this true of the S. & S. E. sides, has been segmented & cut into alternately hot & old areas. Now these lesser fluctus have erupted out to the coast in ~~some~~ slow, sluggish streams, easily stopped, easily cooled, to distribute the otherwise quiet coast cut ~~the~~ their old coast. cooled, eroded, eroded plane into numbers of narrow peninsulas. accessible beaches. Thus ~~a~~ the chances for accidental migration are greatly diminished ~~reduced~~ by a reduction of the accessible coastal

area. With this first point ~~conceded~~ this consideration is an important one by way of position.

March 13. 1906.

In Edmunds / Keller's paper on Reptiles he makes some simple observations on the geology of the islands. He makes mention of the Subsidence theory & attempts to refute it. He mentions that the ~~deepest~~ greatest depth that arises from 1000 F.W. minute the Galapagos within S.A. is a quite impossible barrier to the acceptance of the theory. He states that at the same time the S. A. coast region has been rising

Darwin. "Voyage of the Beagle"

pp. 320 - 321

In important observations on the finding of marine shells at an alt. of 1400 ft. their age The same as the shells of Europe. He makes important observations on the ant. of rise & subsidence ~~necessary~~ necessary & produce the conditions he describes.

This has an important relation with the objections offered by

Occasional Ideas.

Mr. Keller. chr ~~Facts~~ It is an important fact concerning the practability of the Subsidence theory.

Elements of Geology. Le Conte.
Pps. 95 & seq.
Should be read for important ideas on:
1. Cause of volcanic activity.
2. Formation of tufa.
3. Origin of basalt.
4. Volcanic activity very superficial.

Darwin, Voyage of the Beagle
Pps. 331 — 333
More important observations on the history of the Cordillera.

April. 20, 1906.

From an investigation of the islands thus far it is observed that all the outlying points & islets are of tufa structure & evidently of oceanic origin. Now the consideration arises — can it be proven that these Tufa cones alone are of oceanic origin — that there are no other parts

1st of the islands exhibiting true oceanic origin. Now if this can be shown, then these two named are the large montainular areas which at the time of subsidance were brought & & below the ocean level & there finished their activity.

Now following this consideration up by an observation of the mountains on Aleutians & Narborough Especially, it is seen that the ones which yielded the older of the recent flows are easily within the 500 ft. alt. above as a limit. Then further, the elements which supplied the recent flows have their position just below the present rim of the great crater.

The idea desired here is that while continued subsidance the vents are carried higher & higher

April 30, 1906

In considering one of the arguments advanced by Dr. Bauf, - that subsidance in the present region of volcanoes would form so-called volcanic islands. Now considering this we must determine what the relation of the islands of Behring St.

Occasional Ideas

is & the mainland of Siberia & Alaska. I believe these islands be considered volcanic & yet palentologists & anthropologists seem to agree that these islands were once a connecting link between the two worlds. and made possible the inter-continental communication between the two continents & the life developments of the two regions. The same question may be put to many other islands now considered oceanic.

— — — — — — — — —

It has been worked out so far, that the Galapagos group have an exact parallel in the Hawaiians. Thus some study is due them:

1. What relation has the life of this (H.) group to that of the mainland?

2. What is their relative position, on the map, with neighboring islands which might have formed the connecting link between this group & a parent main-land?

3. What are some of the anthropological conclusions as to the formation of the Hawaiian race? Etc.

203

194

Occasional Ideas

Wallace. Island Life p. 235
Statement & map of Azores showing
a N.W. x S.E. trend. Also an attempt at a determination
of the age of the islands. - Miocene
and the declaration that it does not
indicate a former union of the groups.

Wallace p. 238.
Bottom of page is a statement which
indicates the origin of Dall's idea on
land shell distribution. The statement
is meant to refute the idea of union of
the islands. but forgets & take into acct.
the relative fertility of the islands in
supporting life. I grant the trend of
the islands I believe it geologically
true that those nearer the mainland
are the older & the better able to support
life. It is hardly true that land
the life made its passage from
the land to the islands. that it unfold
not spread itself equally among
the islands. providing all the islands
shared the same advantages.
The inter-island distances are
comparatively or small.

Wallace. p. 243.
Reference made to land shells of Azores. That the number of peculiar forms are to be attributed to a remote period of introduction.

Wallace. p. 256.
Land Shells of Bermuda

Wallace. p. 264.
Statement that the giant tortoises are considered to be derived from America: If so. What age? What remote time? So far as I know now. They are found in the N. Am. in the Miocene alone

Wallace. p. 267
General statements on the birds are of interest.

Wallace, p. 272 seq.
General work on plants is valuable.
The statement is made that the plants of the upper levels are like the temperate plants of N. Am.
This agrees very nicely with the idea of subsidence. When the islands ~~had been~~ furnished with N. Am.

Occasional Ideas.

plants. The subsidence killed the life of the lower zones & thus laid this part open for new ~~immigrants~~ plants. This was supplied by immigrants from S.A. This is carried out by the observation that the lower zone plants are S.A. forms; they are the closest allied to S.A. because they are the most recent acquisition — it being granted that previous forms have a remote period of derivation. Again — these species which are identical with S.A. & have very apparent relationships have a special means of seed transportation. This indicates: 1) that at the time of the introduction of N. Am. plants conditions were favorable for transportation." — 2.) That the S.A. plants have been introduced at a later period (having had nothing to differentiate) and when the conditions for introduction ~~and~~ were more difficult.

From these considerations it is easily apparent that all some

fairly remote period the present land now forming the Galapagos archipelago were in a far more immediate relationship with the mainland & N. Amr. especially.

What would ~~their poor~~ have constituted this more favorable condition for the introduction of life?

Wallace admits that there may have been intervening islands to act as stepping stones.

The union of the islands into one large island would increase the chances of the landing of accidental stragglers.

This last involves the consideration of former much higher elevation in the islands - perhaps enough to bring forth the missing stepping stones. Conversely stated - the sinking of intervening islands concern itself with an elevation - perhaps enough to make the islands one large island.

Occasional Ideas

In his concluding remarks. Wallace makes use of ~~good~~ ideas on the Gulf Stream & the time of the Glacial Epoch. These are valuable. I shall probably be able to determine from the fossils collected that the formation & antiquity of the islands goes back. also the Miocene - at least & its beginning. Then a consideration of the Glacial Epoch; the separation of the two continents: the new paths of the Gulf Stream etc are pertinent.

It must not be forgotten that the new conception of the temperature ameliorating properties of the Gulf Stream are valuable. And though the carrying power of this Stream when diverted into the direction of Salas. might assist in accidental immigration this means of transportation might seem plausible as an explanation of why the older plants & animals have a relationship with N. Am.

But the employment of the Gulf Stream involves ideas as to its origin. Assuming the anti-cyclone theory to be true - And we have the best testimony

in favor of its acceptance., then with profound changes in land & water areas; ~~diminished~~ varying uniformity in the distribution of the atmospheric heat etc.; what was the position of the anti-cyclone centre? This again goes back to the theory in the pause ~~formation~~ of the Trade Winds.

Walker makes reference to the idea of pause p. 135.

Must look up the subject further in meteorological treatises.

Write:

Mr. Harvey Maitland Watts
Writer of the article in the Scribners. April. 1902. "Gulf Stream myth & the anti cyclone"

Professor Cleveland Abbe
U. S. Weather Bureau.

Deutsche Seewarte
Hamburg.

This is the German Weather Bureau equivalent to hydrography.

Occasional Ideas.

British Hydrographic Office
Probably London, Eng

Mr. H. N. Dickson
Lecturer in physical geography
in the University of Oxford.
Paper entitled:
"The Circulation of the Surface
Waters of the North Atlantic Ocean."
published in ~~1899~~ 1901

199

~~Jan~~ Wallace. pps. 73 - 75
Jurd - Shells - Dispersal and
antiquity.
Zittel. pps. 492 - 502
Paleontology of Pulmonata
~~Gastrop~~ Zt
Zittel. p. 436.
Literature references on Gastropoda
Zittel. pp. 344 - 345
Further references on Mollusca.

Rock Specimen Catalogue

166

155

Specimen No.	Number Specmens
19	2

Good specimen of the lava flow which forms a part of base for the superposition of the dark rocks No. 20 & 21

20 Dark, close grained, crystalline, igneous rock, taken from the parent mass which forms the whole surface mass of both Hood & Gardner. It is a rock described in the notes as the one having the loud metallic ring - equal to a gong bell when hit with the hammer

21 Same rock, position a few ft. deeper 17

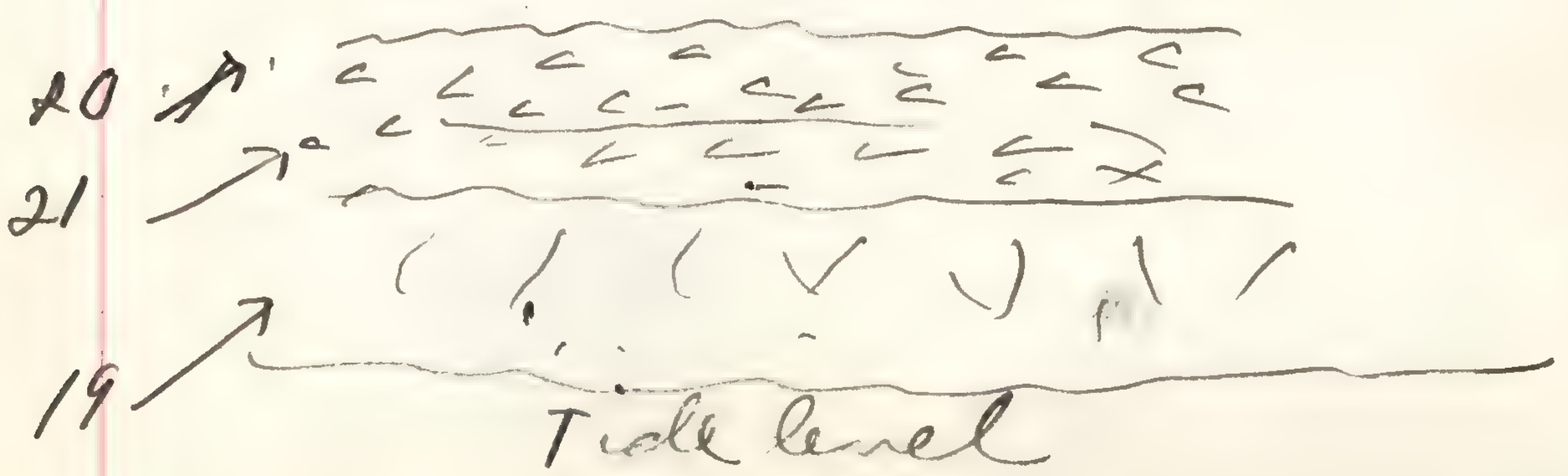

N.W. Promontory from which these specimens were taken.

167 extinct at

No. 22 - - - - Chatham - - - -

Rock Specimen Catalogue

No. 25. — Indefatigable Island — 3.
Altered beach - the matrix of fossils taken on N.E. anchorage. Fig. 1.

" 26. 2.
Specimen of matrix zone "A" Fig. 2.

" 27 2+
Illustrating matrix of zone "D" Fig. 2. Fine numerous crystals

" 28 1 6
Lava flow. Zone "C." Fig. 2.

" 29 1
Illustrating structure of zone "B." Fig. 2.
— Seymore Island —

" 30 1 2
Middle of terrace No. 2. Fig. 3. — portion of ridge middle No. 1.

" 31 1 3
E. end of terrace No. 2. Fig. 3. accompanied by slip of glassy surfaced lava from near the same station.

" 32 1 7
Specimen of compact flow over fossil deposit in cliff a. No. 5. Fig. 3.

No. 33. James Island

Large & small specimens of flow "C", Fig. 10 — 12
Recent flow - active in 1902

No. 34

Area "D". Flow just preceding the flow represented by the specimens of No. 33. — 1
(Fig. 10.)

No. 35 Jervis Island

Old flow lieing in loose blocks over the general surface of the middle & western high elevations. Fig. 11. — 1

No. 36

Inside of old crater, indicated in Fig. 11 — 4

No. 37.

Chips of granitic boulder enclosed in lava flow on mottle elevation, Fig. 11. — 6

No. 38.

Specimens taken from boulders occurring on S. side of mottle elevation Fig. 11. — 10

No. 39 James

Occurring as a definite layer just ~~above~~ between the red cinder like deposits. The layer averages about 4 ft. thick. an old crater. Few pieces of the red material. — 1/5

No. 40.

Specimen from lava flow - to show the white deposit possibly some Cl. - thus to show that sea water furnished the excaiting vapor. — 1

Rock Specimens.

No. 41 Chatham

Mass occurs as broken pieces & shows layer structure in & about the upper portion of the old one called Finger Rocks. ~~Best part of the one is composed of this structure.~~ On the S.E. side where the rim has been broken down into precipitous cliffs the same mass appears as a flowage structure some 6 ft. thick.

No. 42 Specimens of the structure mass which composed almost the whole of the one of former island called Finger Rocks. 2

No. 43. Specimens of lava at Saffbor Cove. At the terminus of the old basaltic flow. Taken especially to show the grouping of the yellowish white crystals, possibly augite. 2+

No. 44. Albemarle

Good specimens of the occurrence of Fe S. Taken from the flow where it had been broken up & piled up by the flow action itself. 3

No. 45 Soft schistose, thin layer rocks which occurs at the surface of the loose sand of the trail de trait. Packed up the trails. 3.

171

No. 46

Small globules of a resinous organic matter which occurs in the lava it is here shown as the old lava flow near the fossil deposit. Soft in hot sun. Can be partly tunneled. Does not seem to fill lava cracks in lava, but exists loose in the lava shown.

3.

Box No. 14. Marine Fossils.

Seymour. No. 1. Loose on ground. 25

" No. 5. Fig. 3. 20

dude fatigable zone "D." Fig. 2 3.

Albemarle. Phs. 1. 2. 3 & 4 75

No. 47

Albemarle +5

Chips of lava outcrop, taken on inner wall of 3100 ft. crater, about midway up the side forming floor of crater.

Parent mass exists as a definite layer

Flow about 2½ - 3 ft. thick a dip of 5° to the general angle of rim flow = 15-18°

No. 48 1+

Albemarle, Elyana Cove.

Small hard specimen & chips of flow which occurs as a regular strata outcrop at the base of the sea wall side of 470 ft. crater. The flow had been

Rock Specimen List.

exposed by a general subsidance & erosion on the sea face. The parent mass is a solid layer varying from 5-7 ft. in thickness & dip = 15°-18°. The general extent of the flow could be traced along the shore for a number of rods where it was often broken off in large pulical blocks.



6.

49. Albemarle. Tagus Cove.

Specimens of the tufa which forms the basis of the great tufa crust & crater forming this cone & the salt lake etc. The specimens are from the part marked "6" in Fig. 22.

1

50 Specimen of the black sandy conglomerate stratum, marked 3-4, Fig. 22.

2

51 Specimens of the lava blocks which occur both as angular & slightly rounded fragments in the loose, black stratum. The specimen illustrates the peculiar cellular fracture — possibly something to do its origin.

+

51 Clipso from the same. - - - - - -

52 Specimens of the flow which covers the territory in neighborhood of Mangrove lagoons N. of Tagus Cove. Described in notes under the head of "Mangrove Lagoons".

53. Small cheese-cloth bag containing specimen of beach sand. which forms the beach & the N. & N.W. of Tagus Cove & fronts the Mangrove lagoons

54 Albemarle Bank's Bay. - - -

Rock Specimen List.

57 Small specimens of tufa outcrop at spring. Makes the spring possible. Photo of outcrop. 2

58 Illustrating the structure of the great pinder cap which forms the mt. above the tufa strata. +

59 Sample of old hardened cinders which outcrops at shore. Cormorant Bay. 2

60 Hardened beach existing under the ~~old~~ recent dunes which forms the lagoon, Cormorant Bay. 2

61. Large crystals & small specimen of the reddish soil which is the weathered matrix of the crystals enclosed + +

62. Specimen of the basaltic sands which forms the black beach of Black Beach Road. +

63 Chips of basaltic blocks which form the remnant of the old flows which reached the ocean at Black Beach Road. Not all specimens from the same locality.

Rock Specimen List.

Charles.

N.64

Large weathered out crystals and specimen of soil which formed the "crystal matrix". The soil forms the great bottle bed of the island. It is largely governed by the lower grades.

Hood

65 Hand specimen & slips taken from the flow structure exposed at the summit of the 350 ft. elevation. bearing S.W. from Anchorage in Gardner Bay. Dip of flow is 27° – 32° S.W. ↘ N.E. The parent mass is the rim of the great crater.

66 Specimen of the red clay resulting from a breakdown of the red. Vesicular lava exuded from the fumaricular vent on the N.E. of 350 ft. joint. Taken about ½ mile inland in an almost open country. Surface of ground is strewn with loose lava pebbles mixed now & then a jutting dark lava block.

Photo No 1. by Mr. Beebe will probably show the nature of the country very well.

67 Small sack full of the coral-sand which forms the great bank of the beach & covers the bottom of the bay.

It may be possible that by natural or artificial means the high percentage of lime (calcium carbonate) in may be

177 changed to calcium nitrate, after the manner of bird excrement on coral islands to form guano.
Its properties as a natural lime for cement is shown in its use & exportation from Chatham & Albemarle

The specimen is at best important in illustrating a former milder condition of climate than at present a coral growth.

---

68 Chips taken lava blocks exposed at about 25 ft. elevation. An older flow + probably underlies the playa soil of No. 66.

69 Hand specimen of lava blocks near No. 68, but slightly lower down & seemingly another crystal structure.

Gardner

70 Chips of gray phonolytic lava blocks which forms a flow overlying a reddish layer (described under Nos. 19 etc.) & forms all of the surface flow on the island. Chips are taken from various blocks about the island.

Rock Specimen List.

Barrington

71 Chips taken quite generally from old surface eroded lava runs. + /

72 Chips taken from loose lava blocks + on the side near the top of a 480 ft. elevation. Notable for the large crystals of augite & feldspar.

73 Hand specimen which shows the general surface flow structure. Notable band of reticular nature running through the specimen is quite characteristic of this island's flows. 1

Undistinguishable.

74 Hand specimen of the great subsid- 1
escarpment
ance wall which bounds the inner "Academy Bay" on the S. Taken about the water line - that being some 8 ft. above the upper edge.

75 Chips belonging to No. 74 +

76 Large chips from exposed upper surface - edge. Of subsidence-better escarpment wall. Shows the banded reticular nature of the surface of the flow - due to gas vesicles in cooling lets: and the general merging into the hard compact crystalline rocks deeper down.

179 Photo No. 3. July 12 is of the wall from which these specimens were taken.

77 ---- Subjatgable ---------- 3

Old beach & coral lime-stone from the base of the tufa crater at "Duke Roads". The specimens are important in the discussion of evidences of subsidence & re-elevation which affect this part of the island of Seymour.

Photo of exposed crater is taken.

78 ---- Seymour ---------- 2

Specimens of the old beach which forms the fossil matrix. Figs. 5 & 6. Taken near the W. end, where the deposit rapidly dips into the sea.

Photo of cliffs of Figs. 5 & 6 showing the fossil beach.

79. ---- James ---------- 1+

Taken about 200 vertical feet from the top of the ridge which runs N. W. & S. E. at an alt of 2050 ft. The parent mass is a great cliff capped by clay soil & vegetation - & is exposed in a thickness of some 10'.

The Tufa deposit has only a perceptible dip to the N. W.

Rock Specimen List.

80 ---- Albemarle. Cowley. Mt. ---------- 3

Specimens of the great pumice deposit which covers the whole E. side of the mt. Deposit varies from 4' thick at the coast to perhaps 25' midway up the mt.

81 ---- Cowley Mt. ---------- +

Loose black fragments scattered about on the surface of the pumice fields.

82 ---------- Duncan ---------- 1

Vesicular lava occurring in great blocks near the tip of the highest elevation, that being the eastern margin of the crater

83 ---------- Duncan ---------- 1+

Hand specimen of the typical lava flows on this island. The parent mass was a large, thin, smoothly worn, phonolytic slab. Taken about half up the side, say at 450' alt. where the angle of slope is 22°.

Chips belonging to No. 83. +

84

Albemarle - Marine Fossils.

No. 18.

Bivalves, single	225
" double	10
Single specimens of good species	10
Anthrus Jonesi	100
Small Miltia	100
Turratella, large	20
Ones	10
Small specimens in box	100
	575

Rock Specimens.

85 ------ Bindloe ----------

Clipss from boulders, parts of the great flow which forms the pedistle for the island and (the great tufa deposit forming it.

This grayish rock runs as streaks or flows - varying from 100'-200' wide to few feet thick in the general black ~~plumes~~ flow exposed at the beach.

In general appearance it is like the compact, grayish lava formation noticed in the lower parts of the high cliffs of N. Tower:

86 ---- Bindloe ----------

Specimen of what seems a ground mass of the same composition as the clipss just described with large crystals occuring as phenocrysts. The parent mass accounts for the streaks & runs mentioned for No. 85.

87. ---- Bindloe ----------

Specimen of the more abundant lava flows which underlie the great tufa deposit of the island. This type of rock is exposed on all the coastal line visited - varying in thickness from 2'-10'.

183

No. 88 ---- Abingdon ---------- 1

Hand specimen of the greatmass which forms the last & extensive outcrop flow from the quad crater. This flow extends over the whole S. side of the mt. except on the E. where a light, vesicular, dark flow of recent date overlies it. (No. 90)

89. ------ Abingdon. ---------- 1

Specimen of the same parent mass as No. 88. except that it shows the surface weathering and incidint alteration.

90. ------ Abingdon ---------- 1

Hand specimen of the light vesicular dark colored flow which has its origin in the large monticules a Dan alt. 1 some 1500'. The flow is characteristic of a closing up activity. It is much like the flow on Burdette which is recent & covers the tufa in places.

Photographs

1. Hood - view from 850 elevation of Gardner Bay & adjacent islands showing subaerial area.

2. Hood - view of eastward dip of lava strata on NW. side of 350 ft. elevation. 500 ft. elevation in the dist.

3. Barrington, - distant view of entire island. from mast.

4. Barrington - view of lava escarpment from sandy cove. shows the evidence of subaerial.

5. General view of surface feature of Barrington - shows the lava flow & parallel subaerial ridges etc. - looking toward about W. S.W. W.

6. View of A. W. end of Barrington. showing the highest points & cliffs formed by the subaerial.

7. View of Barrington from N. taking in the whole island and showing general structure.

8. General panoramic of the whole island of double stereograph - in two parts. Taken from Academy Bay.

9.

9. Cliff bounding south margin of Bay shows how the subsidence took place & have an extending peninsula with a peat wall on the side. Right side of photo shows the disappearance of cliff as it merges into the general surface. several hundred yards inland.

10. Tufa crater from seen S. side at "Dune Road". - IV. clude fatigable. Part of the evidence on subsidence.

11. Seymour. Photo of loose fossil & fossil matrix. - area "1" & "8" Fig. 8. Shows the general occurrence of the fossils at that point.

12. Seymour - Close view of the escarpment bounding the N. side of loose fossil area ("1" & "8")

13. Seymour. - View of fossil ledge Figs. 5. & 6. - taken from the deck of vessel at the anchorage.

14. Seymour - General view of the subsidence area between the two escarpments & including them. - just opposite the vessel & taken from the vessels decks.

Photographs.

15.---Albemarle - panorama of the great crater of the Villamil mtn. - taken in three parts.

16.---Albemarle - interior view of lava tunnel. & one exterior looking into beals entrance.

17.---Albemarle. - two photos of the active solfatara.

18.----Albemarle - one view across the great crater from the S. W. looking toward Cowley mtn.

19.---Albemarle. - distant view from great crater looking toward the coast.

20.---Tower. - view of old crater & lake - two parts.

21.----Tower. - view of the rim of old crater showing the absence of rim & the gentle slopping of the lava surface.

22.----Tower - photo showing the great layer structured cliffs of the N. coast. Some 90' in height. & illustrating several unconformity periods between flows.

23. --- Albemarle - fossil deposit.
1. Jnm lava flow looking toward the deposit & showing its island character.
2. Close view of old beach, fossil bearing deposit.
3. - surface view of old beach taking in pits in area.

24. --- Abingdon -
View of large tide water bluff, lava tunnel. Taken at a point where the roof has caved in!

25. --- Abingdon ---
View looking east from lava tunnel, taking in the phenocrystline basalt, the beach. The recent dark flow. (No. 20), and the tufa-ash zone in the background.

Photographs, Geologic.

1. San Benita. 1.
2. Coso - possibly 2 or 3 general views.
3. Hord. " " " " " " "
4. Indefatigable. 4 - of the fossil deposits.
5. Seymore 1 gen. 5. fossil deposits.
6. Duncan. 2 - interior of N. & S. craters.
7. James. 4. lava flow & dist. crater.
8. Jervis. view from James.
9. Chatham. two coastal views in & at Sapplo Cove. one distant view of the important Finger Rocks.
10. Old Crater Cove. S.E. of Toguscove. panoramic 8 parts.
11. Greater crater 4000 ft. alt. back of Toguscove. 2 parts & panoramic.
12. View of Coastal cliffs near Watering Place subject of fig. 22.
13. View of Watering Place strata & above.
14. " " Banks Bay Crater
15. General view of Narborough from N. shore.
16. View of 1780 ft. crater from S.
17. " from Spring mD. looking N.E. "
18. Showing the "breaking off" tendency of Spring mD. N.W. pt.
19. View of Spring.
20. Showing contact of tufa & cinder at Spring.

Sep. 25 Hood

C	22	22
	20	22 1/2
	22	23
	~~28~~	~~22 1/2~~ 2
30	22	22 1/2

B. B. Chambers

Oct. 6.	69	69
7.	68	67
8.	67	70
10	70	70
11	"	"
13	69.5	71

Chambers

16	67.5	70
17	66.	71
18	66.5	70

Barrett

21	70	70
23	"	"
24	"	"

Academy

Nov. 10.	73	73
11	73.5	67
13	70.5	72
14	72.	71
16	72	71
17	72.5	72

Seymour

Nov. 22	72.5	72
23	73.5	74
25	73.5	71.5

Water Place Ave.

Nov. 27.	75.5	74
	28. 73	74.5
	29. 74	71

Lucas

Dec. 3.	69	73
4	70	70
5	70.5	70
6	71.5	71
13	72.5	73
14	72.	72
15	"	"

James D.

22	73	71
23	72.5	72
28	70	71

Academy

Jan. 15,	76	75.5

Ford

Feb. 2.	75.5	76.

Sappho Co.

Feb. 2.	76	77

200

220
20
75
25
20
5
75
5 75

1015