





THE LIBRARY
OF
THE UNIVERSITY
OF CALIFORNIA
LOS ANGELES





Digitized by the Internet Archive
in 2007 with funding from
Microsoft Corporation






FOURTH REPORT
OF THE
UNITED STATES
GEOGRAPHIC BOARD



1890 to 1916



WASHINGTON
GOVERNMENT PRINTING OFFICE
1916



Map
Library


G
105
U5862
1916

CONTENTS.

	Page.
Executive orders.....	5
Officers and members.....	7
By-laws.....	9
Origin and history of the Board.....	11
Origin of and changes in geographic names.....	12
Policy of the Board.....	14
Principles.....	17
Principles for special application in foreign countries.....	19
How decisions are made.....	20
What the Board has accomplished.....	21
Conclusion.....	22
Decisions:	
General list.....	23
Hawaiian names.....	290
Philippine names.....	317

3

cont.
Zaitlin - 6/8/50



696801

UCLA MAP. LIBRARY.
RECEIVED 2 JUN 1975
FILE LETTER AND NUMBER

from 02/02 - 02/09

EXECUTIVE ORDERS.

As it is desirable that uniform usage in regard to geographic nomenclature and orthography obtain throughout the Executive Departments of the Government, and particularly upon the maps and charts issued by the various departments and bureaus, I hereby constitute a Board on Geographic Names and designate the following persons, who have heretofore cooperated for a similar purpose under the authority of the several departments, bureaus, and institutions with which they are connected, as members of said Board:

Prof. Thomas C. Mendenhall, United States Coast and Geodetic Survey, chairman.

Andrew H. Allen, Department of State.

Capt. Henry L. Howison, Light-House Board, Treasury Department.

Capt. Thomas Turtle, Engineer Corps, War Department.

Lieut. Richardson Clover, Hydrographic Office, Navy Department.

Pierson H. Bristow, Post Office Department.

Otis T. Mason, Smithsonian Institution.

Herbert G. Ogden, United States Coast and Geodetic Survey.

Henry Gannett, United States Geological Survey.

Marcus Baker, United States Geological Survey.

To this Board shall be referred all unsettled questions concerning geographic names which arise in the departments, and the decisions of the Board are to be accepted by these departments as the standard authority in such matters.

Department officers are instructed to afford such assistance as may be proper to carry on the work of this Board.

The members of this Board shall serve without additional compensation, and its organization shall entail no expense on the Government.

BENJ. HARRISON.

EXECUTIVE MANSION,

September 4, 1890.

It is hereby ordered that there be added to the duties of the United States Board on Geographic Names, created by Executive order, dated September 4, 1890, the duty of determining, changing, and

fixing place names within the United States and insular possessions, and it is hereby directed that all names hereafter suggested for any place by any officer or employee of the Government shall be referred to said Board for its consideration and approval before publication.

In these matters, as in all cases of disputed nomenclature, the decisions of the Board are to be accepted by the departments of Government as the standard authority.

THEODORE ROOSEVELT.

THE WHITE HOUSE,
January 23, 1906.

The official title of the United States Board on Geographic Names is changed to UNITED STATES GEOGRAPHIC BOARD.

In addition to its present duties, advisory powers are hereby granted to this Board concerning the preparation of maps compiled, or to be compiled, in the various bureaus and offices of the Government, with a special view to the avoidance of unnecessary duplications of work; and for the unification and improvement of the scales of maps, of the symbols and conventions used upon them, and of the methods of representing relief. Hereafter, all such projects as are of importance shall be submitted to this Board for advice before being undertaken.

THEODORE ROOSEVELT.

THE WHITE HOUSE,
August 10, 1906.

OFFICERS AND MEMBERS.

Chairman.—ANDREW BRAID.

Secretary.—CHARLES S. SLOANE.

Executive Committee.—ANDREW BRAID, FRANK BOND, C. HART MERRIAM, CHARLES S. SLOANE, and THOMAS WASHINGTON.

FRANK BOND, General Land Office, Department of the Interior.

ANDREW BRAID, Coast and Geodetic Survey, Department of Commerce.

GOODWIN D. ELLSWORTH, Division of Salaries and Allowances, Post Office Department.

W. B. GREELEY, Forest Service, Department of Agriculture.

DAVID M. HILDRETH, Topographer, Post Office Department.

F. W. HODGE, Bureau of Ethnology, Smithsonian Institution.

WILLIAM McNEIR, Bureau of Accounts, Department of State.

R. B. MARSHALL, Geological Survey, Department of the Interior.

C. HART MERRIAM, Bureau of Biological Survey, Department of Agriculture.

JOHN S. MILLS, Office of the Secretary, Department of the Treasury.

JAMES E. PAYNE, Government Printing Office.

GEORGE R. PUTNAM, Bureau of Lighthouses, Department of Commerce.

CHARLES S. SLOANE, Bureau of the Census, Department of Commerce.

CHARLES W. STEWART, Library and Naval War Records Office, Department of the Navy.

Maj. RALPH H. VAN DEMAN, General Staff, Department of War.

Capt. THOMAS WASHINGTON, Hydrographer, Department of the Navy.



BY-LAWS OF THE UNITED STATES GEOGRAPHIC BOARD.

ADOPTED NOVEMBER 4, 1890.

ARTICLE I.—*Name.*

This organization shall be called "The United States Board on Geographic Names."¹

ARTICLE II.—*Officers.*

The officers shall consist of a chairman, a secretary (who shall be elected by ballot), and an executive committee of three,² to be appointed by the Chair with the concurrence of the Board, all of whom shall serve for one year or until their successors shall be chosen.

ARTICLE III.—*Duties of officers.*

SECTION 1. The chairman shall preside at the meetings and shall certify to the decisions of the Board. He shall appoint all committees not specially named by the Board. He shall have power to designate a member of the Board to act for him during his temporary absence.

SEC. 2. The secretary shall record the proceedings of the Board and shall keep a record that will show the decisions rendered or other action of the Board upon cases submitted to it, with reference to the papers filed in each case. He shall maintain files of the original papers, or copies of them, that may be presented in each case, conveniently arranged for reference. He shall conduct the general correspondence and shall receive communications presented for the consideration of the Board, transmitting them to the executive committee as their character may require or as may be hereafter provided.

SEC. 3. The executive committee shall receive through the secretary all communications requiring decision by the Board; shall investigate the questions presented, securing information from all available sources, and shall report upon them to the Board, submitting recommendations regarding them.

¹ Changed to United States Geographic Board by Executive order August 10, 1906.

² Changed to five June 3, 1914.

ARTICLE IV.—*Meetings.*

The Board shall hold regular meetings on the first Wednesday in each month, excepting the months of July, August, and September. Special meetings may be called by the chairman or by the executive committee. A majority of the Board shall constitute a quorum. The affirmative vote of a majority of all the members of the Board shall be required in the final decision in any case. All motions presented for the consideration of the Board shall be submitted in writing.

ARTICLE V.—*Amendments.*

These by-laws may be amended at any regular or special meeting by a majority vote of all the members of the Board, provided that the proposed amendment has been presented at least four weeks previous to the time the vote is taken.

STANDING RULE.

The hour of meeting shall be 10.30 a. m.

FOURTH REPORT

OF THE

UNITED STATES GEOGRAPHIC BOARD.

ORIGIN AND HISTORY OF THE BOARD.

The United States Board on Geographic Names was created by an Executive order issued by President Harrison September 4, 1890. Prior to that date there was an unofficial organization, composed of 10 persons, all employed in the public service, all engaged in geographic work, and all keenly sensitive to the confusion and contradictions in geographic names as used in Government publications.

Originally the Board was composed of 10 members. Its present membership is 13, of whom 2 were original members. The membership, past and present, together with departments, bureaus, offices, and institutions represented, is set forth in the following table:

Department and bureau.	Name.	Term of service.
Agriculture, Department of.....	Hyde, J.	Nov. 20, 1899, to Sept. 26, 1905.
	Merriam, C. Hart.....	Dec. 4, 1905, to date.
Forest Service.....	Plummer, Fred G.....	June 4, 1908, to Aug. 15, 1913.
	Greeley, W. B.	Jan. 12, 1914, to date.
Commerce and Labor, Department of:		
Census, Bureau of the.....	Sloane, C. S.	Mar. 3, 1904, to date.
Coast and Geodetic Survey ¹	Mendenhall, T. C.	Sept. 4, 1890, to June, 1894.
	Ogden, H. G.	Sept. 4, 1890, to Feb. 25, 1906.
	Braid, Andrew.....	Apr. 4, 1906, to date.
Bureau of Lighthouses.....	Howison, H. L.	May 1, 1890, to Oct. 4, 1892.
	Johnson, A. B.	Dec. 22, 1892, to Jan. 24, 1912.
	Putnam, George.....	Jan. 24, 1912, to date.
Government Printing Office.....	Brian, H. T.	Nov. 18, 1899, to Jan. 3, 1906.
	Robinson, C. M.	Jan. 3, 1906, to Nov. 13, 1907.
	Kidd, Frank A.	Nov. 21, 1907, to Nov. 7, 1911.
	Ziegler, Henry.....	Nov. 7, 1911, to Sept. 11, 1913.
	Payne, James E.	Sept. 11, 1913, to date.
Interior, Department of the:		
General Land Office.....	King, H.	June 21, 1893, to Jan. 7, 1903.
	Bond, F.	May 1, 1903, to date.
Geological Survey.....	Baker, M.	Sept. 4, 1890, to Dec. 12, 1903.
	Gannett, H.	Sept. 4, 1890, to Nov. 15, 1914.
	Marshall, R. B.	Feb. 1, 1915, to date.
Navy, Department of the.....	Clover, R.	Sept. 4, 1890, to June 20, 1893.
	Sigsbee, C. D.	June 20, 1893, to Apr. 6, 1897.
	Craig, J. E.	May 15, 1897, to Jan. 30, 1900.

¹ Formerly in the Treasury Department.

Department or bureau.	Name.	Term of service.
Navy, Department of the (continued)....	Todd, C. C.....	Feb. 5, 1900, to Nov. 2, 1901.
	Southerland, W. H. H.....	Nov. 9, 1901, to Mar. 8, 1904.
	Hodges, H. M.....	Mar. 8, 1904, to June 2, 1906.
	Rogers, C. C.....	Nov. 7, 1906, to May 30, 1908.
	Littlehales, Geo. W.....	Nov. 7, 1906, to Sept. 3, 1908.
	Stewart, Chas. W.....	Sept. 3, 1908, to date.
	Winterhalter, A. G.....	May 30, 1909, to Feb. 8, 1910.
	Knapp, J. J.....	Feb. 8, 1910, to June 7, 1912.
	Cooper, George F.....	Aug. 8, 1912, to May 6, 1914.
	Washington, Thos.....	May 6, 1914, to date.
Post Office Department.....	Bristow, P. H.....	Sept. 4, 1890, to Feb. 7, 1893.
	Fenton, G. G.....	Feb. 9, 1893, to May 24, 1895.
	Haake, A. von.....	Apr. 15, 1897, to Dec. 6, 1911.
	Hildreth, David M.....	Oct. 28, 1912, to date.
Smithsonian Institution.....	Ellsworth, Goodwin D.....	June 2, 1913, to date.
	Mason, O. T.....	Sept. 4, 1890, to Nov. 5, 1908.
Bureau of American Ethnology.....	Hodge, F. W.....	Nov. 5, 1908, to date.
State, Department of.....	Allen, A. H.....	Sept. 4, 1890, to Nov. 23, 1905.
	Denby, C.....	Dec. 13, 1905, to Apr. 18, 1907.
	McNeir, William.....	May 24, 1907, to date.
Treasury, Department of.....	Mills, J. S.....	Dec. 4, 1905, to date.
War, Department of.....	Turtle, T.....	Sept. 4, 1890, to Sept. 19, 1894.
	Knight, J. G. D.....	Dec. 12, 1894, to Apr. 2, 1895.
	Goethals, G. W.....	Apr. 2, 1895, to Mar. 21, 1899.
	Lusk, J. L.....	Mar. 21, 1899, to Mar. 14, 1903.
	Patrick, M. M.....	Mar. 14, 1903, to Aug. 3, 1903.
	Judson, W. V.....	Aug. 3, 1903, to Mar. 11, 1904.
	Kutz, C. W.....	Mar. 11, 1904, to Nov. 29, 1905.
	Beach, W. D.....	Nov. 29, 1905, to Sept. 19, 1910.
	Potts, R. D.....	Nov. 8, 1906, to Apr. 12, 1907.
	Jones, Thaddeus W.....	May 1, 1907, to Oct. 17, 1912.
	Root, Edwin.....	Sept. 19, 1910, to Dec. 8, 1910.
	Boughton, D. H.....	Dec. 8, 1910, to Oct. 17, 1912.
	McMahon, John.....	Oct. 17, 1912, to Oct. 26, 1914.
	Macomb, M. M.....	Oct. 26, 1914, to Apr. 24, 1916.
	Van Deman, Ralph H.....	Apr. 24, 1916, to date.

ORIGIN OF AND CHANGES IN GEOGRAPHIC NAMES.

With the exception of the names of political subdivisions, geographic names in this country have not, as a rule, been bestowed by any formal authority. The names of natural features—rivers, lakes, mountains, capes, etc.—and of unchartered bodies of population have received their names originally from explorers, surveyors, and early settlers, and these names have been perpetuated by common consent. The names of states, counties, and municipalities of all classes, on the other hand, have been applied either by legislative enactment or charter, and therefore possess some degree of formal authority.

Differences of usage exist to a large extent not only in the names of natural features and unincorporated places but even in those of

organized bodies of population whose names have been bestowed by formal authority. These differences have originated in numerous ways.

In the unsettled parts of the country different exploring expeditions, ignoring the work of their predecessors, have given new names to features already named. As elsewhere noted this difficulty has often occurred in Alaska, which has been visited in recent years by numerous expeditions.

The transliteration of Indian names has everywhere been a fruitful source of differences in spelling, inasmuch as no two persons understand alike or render into the same English characters the obscure sounds of Indian names.

It often happens in the case of the larger geographic features, such as extended mountain ranges, rivers, etc., that different names have been applied locally in various parts and these names have become well settled in usage.

It frequently happens that railroads adopt names for their stations different from those of the towns or villages in which they are situated and thus divide usage. To a much greater extent, however, than the railroads has the Post Office Department confused the nomenclature of the smaller towns and villages by attaching names to the post offices not in accordance with those in local usage. Indeed, an examination shows that there are in this country thousands of cases where the name of the post office does not conform to the local name of the place in which it is situated. These differences are very confusing to those using the postal service, and it seems desirable to reduce their number so far as practicable, at the same time recognizing the necessity of having no post office name duplicated in a state.

By far the greater number of differences in usage, however, have their origin in carelessness or ignorance on the part of those making use of the names. Such errors appearing in print are frequently perpetuated, especially in popular works, and often supplant the original name in usage.

Originating in these diversities of spelling there is distinctly traceable a development of geographic nomenclature which is, on the whole, proceeding in a beneficial direction. Its tendency is toward the discarding of objectionable names and the adoption of pleasing ones and toward the simplification and abbreviation of names, particularly as shown in the dropping of silent letters. The Board, recognizing this course of development, deems it to be within its power to guide it and even to forestall it, so far as its future course may be foreseen.

The extent to which geographic names have been modified without being radically changed is scarcely appreciated. A large pro-

portion, probably a majority, of the names of natural features have undergone alterations in spelling to a greater or less extent since they were first applied, while of the names of political divisions, although established by formal act, a considerable proportion have also changed, and such variations have, in thousands of cases, become firmly established. Therefore, the position assumed by some persons, that we should revert to the original forms of names, would, if carried out, result in changing the names of a large proportion of our natural and artificial features.

POLICY OF THE BOARD.

The Board is agreed that in general the name which is in common local use at present should be adopted. This is a broad, general principle, and summarizes the policy of the Board, with the exception of certain classes of names. It covers cases of changes or corruptions of names, except where they are considered to be unworthy of perpetuation.

The Board clearly recognizes that the importance and value of its decisions depend upon their general adoption. To change corrupted forms back to pure forms, after the corrupted form has been established, is to make a decision which will not be followed. Such decisions are not merely useless; they are positively harmful. They tend not to settle but to unsettle usage. To restore such names as Port Townsend to Port Townshend, Pysht to Psyche, Ozan to Auxânes, Low Freight to L'eau frais, Sitka to Shitka, Possum to Opossum, is not always possible, however desirable. The aim, therefore, of the Board is to discover and support by its decisions the forms in use in all cases, except those where specific and positive objections thereto are found to exist. That it should always succeed in this aim is obviously impossible. Changes are constantly occurring. The Board can not if it would, and would not if it could, oppose change.

The difficulties encountered in carrying out this principle are found mainly in determining what is the established usage, or the prevailing local practice where it is divided between different forms. Where it is so divided, opportunity is afforded for the selection of the more appropriate and euphonious of the names in use.

The Board considers it desirable to depart from local usage in certain cases in order to effect reforms in nomenclature. Among these departures approved by the Board are the following:

- (a) The avoidance, so far as seems practicable, of the possessive form of names.
- (b) The dropping of the final "h" in the termination of "burgh."
- (c) The abbreviation of "borough" to "boro."
- (d) The spelling of the word "center" as here given.

(e) The discontinuance of the use of the hyphens in connecting parts of names.

(f) The omission, wherever practicable, of the letters "C. H." (courthouse) after the names of county seats.

(g) The simplification of names consisting of more than one word by their combination into one word.

(h) The avoidance of the use of diacritic characters.

(i) The dropping of the words "city" and "town" as parts of names.

All of these changes are warranted by the direction of development. The possessive form of name is rapidly disappearing, except in rare cases where good reason exists for its retention. In most cases this is effected by dropping the apostrophe and the final "s." In certain cases, however, usage or euphony appears to require the retention of the final "s," when the apostrophe only is dropped.

Concerning the termination "burg" or "burgh," as Harrisburg, an extensive correspondence has developed the fact that in more than three-fourths of the places having this termination the final "h" is not in local use. The case of the termination "boro" or "borough" is very similar; the present tendency is strongly toward the substitution of the abbreviated form, and the Board, therefore, deems it advisable to induce uniformity in this matter in the manner indicated.

In the case of the word "center" as part of a name, as Mansfield Center, Center Rutland, usage appears to be about equally divided between "center" and "centre," and the Board has adopted the first of the above forms of the word.

Hyphens in connecting parts of names appear to be useless, while they add to the complexity of the spelling.

The practice of adding the letters "C. H.," meaning courthouse, to the name of a county seat is prevalent, especially in the Southern States. Frequently the place has two names, one being its charter name, the other the name of the county with "C. H." appended; thus the county seat of Raleigh County, W. Va., is known as Beckley and as Raleigh C. H.

The tendency toward simplification is in no way shown more decidedly than in the combination of the several words forming a name. Thus "La Fayette" has become well-nigh universally "Lafayette," and "El Dorado" has become "Eldorado." The Board approves this tendency and will further it so far as possible without forestalling usage too greatly.

The use of diacritic characters in geographic names in the United States, such as the German umlaut and the Spanish tilde, is rapidly disappearing. It would be impossible, even were it desirable, to oppose this change.

The practice of adding the word "city" or "town," as Boise City, as a part of the name is a useless complication, growing in most cases out of an optimistic spirit on the part of the promoters of the place. It is often misleading and almost invariably unnecessary.

There are in Alaska a good many names of Russian origin ending in *obb*, which terminating syllable has been variously rendered *of*, *off*, *ow*, and *ov*. The Board uniformly uses *of*. Examples: Baranof, Chichagof, Popof, and Shelikof.

Outside of the United States, where the Department of State and United States Hydrographic Office are chiefly interested, the work of the Board is directed to the harmonization of American usage in geographic nomenclature with the usage of the great map-making nations—England, Germany, and France. The Department of State, by reason of its diplomatic and consular functions, is intimately concerned with the present style, change of names, transfers of territorial jurisdiction, cession and acquisition of territory by various governments abroad, and the proper forms of the titular political nomenclature of foreign states and nations. The interest of the Hydrographic Office is involved by reason of its publication of charts and sailing directions of all foreign waters, to the effective use of which uniformity of geographic nomenclature is obviously indispensable. The forms of foreign names recommended for adoption are determined on consultation of established usage, the best authorities upon ethnological and political history and derivation, and current geographic and political information from authentic sources.

Many names in foreign civilized countries present a peculiar difficulty and appear to require that a further exception be made to the general principle of following local usage. This lies in the fact that many foreign names have been anglicized, and the anglicized form, often quite different from the local form (meaning by local form that in use by the best authorities in the country having jurisdiction), is well established in usage in this country.

Such cases wherein English-speaking nations use names differing from those locally accepted are not numerous, but they are among those most in use and represent the most prominent features of the earth; for instance, we call Deutschland Germany, España Spain, Livorno Leghorn. In many cases we translate the foreign name, if it is capable of translation, into English words. Other countries, in turn, treat the names of this country in a similar manner. Indeed, most non-English-speaking people translate the name of this country into their own tongue, forgetting that geographic names, like personal names, should not be translated.

It is unquestionably desirable and proper that local usage should be followed in these cases as well as in others, i. e., that the home names should be the ones universally used; but in most of these cases it is obviously impracticable to introduce this reform, at least at present. The people of the United States can not be induced to change from Germany to Deutschland, or even from Italy to Italia, or The Hague to 's Gravenhage. It is a reform, however, to which we may look forward and work toward and which may be attained in the future.

It is understood by the Board that our charts of the coasts of foreign countries using Roman characters, made for the use of our Navy and merchant marine, generally require the use of the local forms of these names, while on the other hand popular usage in this country, especially in our atlases and textbooks, requires the anglicized form. The Board practically leaves this matter on the same footing as heretofore, approving the use of local spelling of foreign names upon our charts and the anglicized forms upon maps designed for use in this country. It hopes, however, that the way may be open in the near future to the adoption throughout of the local and the rejection of the anglicized forms. In such specific cases as have been brought to its attention it has decided uniformly in favor of the local forms.

Most of the nations of Europe, either through national boards or geographic societies, are engaged in the regulation of the orthography of geographic names. Their attention has been particularly directed toward producing uniformity in the transliteration of aboriginal names written in characters other than Roman. These nations have practically agreed upon a system of transliteration, which, with one or two exceptions, has been adopted by this Board, thus coming into practical agreement in this matter with the rest of the civilized world.

PRINCIPLES.

Under the Executive order of January 23, 1906, the United States Geographic Board was given jurisdiction over the establishment of new geographic names, and as a guide in the selection of names the Board adopted and issued a circular of "Principles," as follows:

Euphonious and suitable names of Indian, Spanish, or French origin should be retained.

Names suggested by peculiarities of the topographic features designated—such as their form, vegetation, or animal life—are generally acceptable, but duplication of names, especially within one state, should be avoided. The names "Elk," "Beaver," "Cottonwood," and "Bald" are altogether too numerous.

Names of living persons should be applied very rarely, and only those of great eminence should be thus honored. No personal names should be attached because of relationship, friendship, or personal interest, nor should names of obscure persons be given. Names of eminent men now dead may be thus perpetuated, particularly those of early explorers, naturalists, geologists, topographers, etc.

Long and clumsily constructed names and names composed of two or more words should be avoided. It is a foregone conclusion that such names will not be adopted by the public. If the name selected consists of more than one word the words should be combined if practicable.

The multiplication of names for different parts of the same feature, such as a river or mountain range, should be avoided. Only one name should be applied to a stream or mountain range throughout its entire length; in the case of a river the name should follow up its longest branch.

The naming of forks, prongs, branches, etc., as "East Fork" or "North Prong" of a river, should be avoided unless there is a special reason for it. In most cases, independent names should be given to a river's branches.

That spelling and pronunciation which is sanctioned by local usage should, in general, be adopted.

Where names have been changed or corrupted, and such changes or corruptions have become established by local usage, it is not usually advisable to attempt to restore the original form.

In cases where what was evidently originally the same word appears with various spellings sanctioned by local usage, when applied to various features, these various spellings should be regarded as in effect different names, and, as a rule, it is inadvisable to attempt to produce uniformity.

Where a choice is offered between two or more names for the same place or locality, all sanctioned by local usage, that which is most appropriate and euphonious should be adopted.

The possessive form should be avoided whenever it can be done without destroying the euphony of the name or changing its descriptive application.

In names ending in "burgh" the final "h" should be dropped.

Names ending in "borough" should be abbreviated to "boro."

The word "center," as part of a name, should be spelled as above and not "centre."

The use of hyphens in connecting parts of names should be discontinued.

The letters "C. H." (courthouse) appended to the names of county seats should be omitted.

In the case of names consisting of more than one word it is sometimes desirable to combine them into one word.

It is desirable to avoid the use of diacritic characters.

It is desirable to avoid the use of the words city and town as parts of names.

It must be understood that these are not designed as *rules*, but as guiding *principles*, from which the Board reserves liberty to depart whenever, in its judgment, it deems it advisable to do so.

PRINCIPLES FOR SPECIAL APPLICATION IN FOREIGN COUNTRIES.

(1) Geographic names in countries that use Roman characters should be rendered in the form adopted by the country having jurisdiction, except where there are English equivalents already fixed by usage. In cases where the English equivalent is so different from the local form that the identity of the latter with the former might not be recognized, the English form should be adopted, but, both forms may be given.

(2) The spelling of geographic names that require transliteration into Roman characters should represent the principal sounds of the word as pronounced in the native tongue, in accordance with the sounds of the letters in the following system.

An approximation only to the true sound is aimed at in this system. The vowels are to be pronounced as in Italian and on the Continent of Europe generally, and the consonants as in English:

- a has the sound of a in father. *Examples:* Java, Banana, Somali, Bari.
- e has the sound of e in men. *Examples:* Tel el Kebir, Medina, Peru.
- i has the sound of i in ravine, or the sound of ee in beet. *Examples:* Fiji, Hindi.
- o has the sound of o in mote.
- u has the sound of oo in boot. *Examples:* Umnak, Unga.
- ai has the sound of i in ice. *Example:* Shanghai.
- ao is slightly different from above. *Example:* Nanao.
- ei has the sound of the two Italian vowels, but is frequently slurred over, when it is scarcely distinguishable from ey in the English they. *Examples:* Beirut, Beilul.
- c is always soft, and has nearly the sound of s; hard c is given by k. *Example:* Celebes.
- ch is always soft, as in church. *Example:* Chingchin.
- f as in English; ph should not be used for this sound. Thus, not Haiphong, but Haifong.
- g is always hard (soft g is given by j). *Example:* Galapagos.
- h is always pronounced when inserted.
- j as in English; dj should never be used for this sound. *Examples:* Japan, Jinchuen.
- k as in English. It should always be used for the hard c. Thus, not Corea, but Korea.

kh has the sound of the oriental guttural. *Example:* Khan.

gh is another guttural, as in the Turkish: Dagh, Ghazi.

ng has two slightly different sounds, as in finger, singer.

q should never be employed; qu is given by kw. *Example:* Kwangtung.

b, d,
l, m,
n, p,
r, s,
t, v,
w, x,
and
z

} as in English.

y is always a consonant, as in yard, and should not be used for the vowel i. Thus, not Mikindany, but Mikindani.

All vowels are shortened in sound by doubling the following consonant.

Examples: Yarra, Tanna, Jidda, Bonni.

Doubling a vowel is only necessary where there is a distinct repetition of the single sound. *Example:* Nuulua.

Accents should not, generally, be used; but where there is a very decided emphatic syllable or stress which affects the sound of the word it should be marked by an acute accent. *Examples:* Tongatábu, Galápagos, Paláwan, Saráwak.

In order to secure uniformity in so far as possible in the matter of transliteration of Chinese place names and in order that the system adopted may conform to what is apparently to be the standard in American publications, it is recommended that the following rules be adopted for observance, viz:

(1) The spelling generally shall follow the list of Chinese post offices and Provinces as given in the Imperial Postal Guide, published for the use of the Postal Service by the Inspector General of Customs and Posts.

(2) Names shall be printed as single words.

(3) Forms sanctioned by long usage in standard publications in the English language shall be retained.

HOW DECISIONS ARE MADE.

Cases brought to the Board for decision are at once referred to the executive committee for examination and report. This committee examines each case, consulting printed authorities, such as mother maps, gazetteers, local histories, atlases, etc. Especially does it seek after, and it generally obtains, the local usage, to which it attaches great importance. Local usage is usually obtained by correspondence with county clerks, postmasters, and residents who are conversant with local conditions. This information derived from correspondence is often supplemented by the oral testimony of individuals having personal knowledge of the name under consideration. The information needful for deciding may be obtained quickly, within a day or two, or it may take months. When the executive

committee is satisfied, it tabulates the results on cards, which are printed blanks whereon spaces are left for entering various items of information. When all the data are tabulated the members of the committee record their preferences, signing their initials. Thus there is a record vote of the executive committee. The cards so prepared are submitted to the Board at its regular monthly meetings, and considered one by one. Usually the executive committee agrees on its recommendations. Not infrequently, however, there is a divided report. The case being submitted to the Board, a vote is taken, and a majority, not of those present, but of the whole Board, is necessary to decide. The decision so reached is written at the top of the card, which is thereupon stamped *Approved*, with the date of the approval. Usually from one to several cases at each meeting are sent back by the Board to the committee for additional investigation. A facsimile of one of these cards is printed herewith:

UNITED STATES GEOGRAPHIC BOARD.		<div style="border: 1px solid black; padding: 5px; width: 80%; margin: auto;"> Approved Aug. 10, 1897. </div>
Adopted name.	} <i>Stony Ledge.</i>	
Thing named.	} <i>Spur of Greylock Mountain, Berkshire Co., Mass.</i>	
Names.	Authorities.	
<i>The Bluffs</i>	<i>U. S. Geol. Survey, Greylock sheet.</i>	
<i>" " "</i>	<i>Berkshire Insurance Co.'s map.</i>	
<i>Stony Ledge</i>	<i>Walker's atlas.</i>	
<i>" " "</i>	<i>Berkshire County atlas.</i>	
<i>Local usage, Stony Ledge</i>	<i>P. M. at South Williamstown.</i>	
Submitted by..... <i>Geol. Survey.</i> Date..... <i>July 13, 1897.</i> This card prepared by <i>Marcus Baker.</i>		Recommendation of executive committee. <i>Stony Ledge</i> <i>M. B.</i> " "..... <i>A. H. A.</i> " "..... <i>H. G. O.</i>

Such is the present practice of the Board, gradually developed as the outcome of experience. The principles which govern decisions were at the outset considered and formulated with great painstaking and care. They were the subjects of many and earnest discussions, and it is a matter on which the Board congratulates itself that these principles so elaborated and adopted have so well stood the test of usage. While experience has improved practice in the Board's operations, it has contributed practically nothing in the way of principles.

WHAT THE BOARD HAS ACCOMPLISHED.

It has made upwards of 14,000 decisions, including the acceptance of new names and the settlement of disputed cases.

Among these decisions are a number which involve the definition of limits and application of names, especially those of the greater

features of the country, such as Cordilleras, Rocky Mountains, Sierra Nevada, Blue Ridge, etc. These involved much study and correspondence.

After months of discussion and study, a set of conventional signs and abbreviations for use on maps was agreed upon, thus making Government usage absolutely uniform in this regard.

CONCLUSION.

The Board again respectfully calls attention to the fact that it is without means for carrying on its work, save by the courtesy of the bureaus, offices, and institutions represented in its membership. It is without direct means for printing or distributing its decisions. It is without means for meeting the calls that are made upon it for publications, for information, and for decisions. Its progress has, therefore, been slow, and might, indeed, have ceased altogether had not the calls made upon it—unceasingly made—attested a real need for some such agency or institution.

DECISIONS

OF THE

UNITED STATES GEOGRAPHIC BOARD: 1890 TO 1916.

[NOTE.—This list includes all decisions rendered by the Board. Adopted forms are shown by **bold-face** type, rejected forms by *italics*, and revisions of previous decisions by an asterisk (*).]

A.

- Aalplaus*; see Alplaus.
- Abagadasset**; Point, Kennebec River, Sagadahoc County, Me. (Not Abagadasset.)
- Abajo**; Mountains, west of Monticello, San Juan County, Utah.
- Abajo**; Peak, easternmost and highest of group in Abajo Mountains, San Juan County, Utah.
- Abamgamock*; see Abamgamook.
- Abamgamook**; Lake, Townships 40 M. D. and 3 N. D., Hancock County, Me. (Not Abamgamock nor West.)
- Abajona*; see Aberjona.
- Abbott**; Butte, point on divide near the county line between Douglas and Jackson Counties, Oreg. (Not Abbot nor Abbots.)
- Abbottsford**; Village, St. Clair County, Mich. (Not Abbottsford nor Abbottsville.)
- Abbottsville*; see Abbottsford.
- Aberjona**; River, Middlesex County, Mass. (Not Abbajona.)
- Aberque*; see Abiqua.
- Abiacha**; Creek, tributary to Yazoo River, Carroll County, Miss. (Not Abiaca, Abyache, Abyatche, Abyatchie, nor Coila Abiacha.)
- Abino**; Point, in Canada, near east end of Lake Erie. (Not Abineau nor Abino.)
- Abiqua**; Creek, northern part Marion County, Oreg. (Not Aberque nor Alberqua.)
- ***Aboite**; Railroad Station, Allen County, Ind. (Not Aboit.)
- Abolo Chitto*; *Abolochitto*; see Hobolochitto.
- Aboo-shehr*; see Bushire.
- Abookeer*; *Aboukir*; see Abukir.
- Abou Hamad*; see Abu Hamed.
- Abram**; Creek, in Grant and Mineral Counties, W. Va. (Not Abraham.)
- Abram*; see Shimmo.
- Abraham*; *Abrahams*; see Abrams.
- Abrams**; Pond, Eastbrook and Franklin Towns, Hancock County, Me. (Not Abraham, Abrahams, nor Abram's.)
- Abruad*; see Riad.
- Absaroka Range**; Mountains in and near Yellowstone National Park, Mont. and Wyo. (Not Shoshone, Snow, nor Yellowstone.)
- Absecon**; Bay, Beach, City, and Inlet, Atlantic County, N. J. (Not Absecom.)
- Abu Hamed**; Town, Egyptian-Sudan. (Not Abou Hamad nor Abu Hammed.)
- Abu Hammed*; see Abu Hamed.
- Abukir**; Bay, northern coast of Egypt, between promontory of Abukir on west and Roseeta mouth of Nile on east. (Not Abookeer nor Aboukir.)
- Abu-Shehr*; see Bushire.
- Abyache*; *Abyatche*; *Abyatchie*; see Abiacha.
- Acabonack**; Harbor in Easthampton, Suffolk County, Long Island, N. Y. (Not Acabomock.)
- Accomac**; Village, Accomac County, Va. (Not Drummondtown.)
- Accra*; *Accrah*; see Akkra.
- Acequia**; Village, Douglas County, Colo. (Not Ascequia.)
- Acheuchik*; see Chandalar.
- Achteedeedung*; see Portage.

- Acken**; Dock, Raritan River, Middlesex County, N. J. (Not Acken's.)
- Actworth**; see Acworth.
- Acoakset**; see Westport.
- Acoma**; Township, McLeod County, Minn. (Not Aconia.)
- Açores**; see Azores.
- Acquasco**; see Aquasco.
- Acquia**; see Aquia.
- Acworth**; Town, Cobb County, Ga. (Not Ackworth.)
- Adair**; Ridge, between Logging Lake and Anaconda Creek, Flathead County, Mont.
- Adam**; Island, Chesapeake Bay, Dorchester County, Md. (Not Adam's nor Adams.)
- Adams**; Creek, Chatham County, Ga. (Not Adams's.)
- Adams**; Township, Warren County, Ind. (Not J. Q. Adams.)
- Adam's Creek**; see Cunningham.
- Adams Fall**; Ledge, New Haven Harbor, Conn. (Not Adam's Fall.)
- Addison**; Glacier, west of Aialik Bay, Kenai Peninsula, Alaska.
- Adel**; see Somali.
- Adelina**; Town, Calvert County, Md. (Not Adalina.)
- Aderar**; see Adrar.
- Aderhold**; Ferry over Chattahoochee River, Campbell and Douglas Counties, Ga. (Not Addahold nor Daholt.)
- Adirondack**; Mountains in northern New York. (Not Adirondac.)
- Adjighiol**; *Adjigiol*; see Ajigiol.
- Adkins**; see Atkins.
- Admiral Butakov**; see Tkachen.
- Admiralty**; see Yakutat.
- Adobe**; Town, Madison County, Mont. (Not Adobetown.)
- Adrar**; Mountainous District in the western Sahara, Africa. (Not Aderar.)
- Adzhigiol**; see Ajigiol.
- Aegean**; Sea, that part of the Mediterranean Sea lying between Asia Minor, Greece, and Turkey.
- Aektok**; see Rootok.
- Aeneas**; Creek, Lake, Mountain, and Valley, Okanogan County, Wash. (Not Eneas.)
- Afrika**; see Tunis.
- *Afton**; Village, Greene County, Tenn. (Not Home.)
- Agalitnak**; see Hoholitna.
- Agamgik**; Bay, indenting the northern shore of Beaver Bay, Unalaska Island, eastern Aleutians, Alaska. (Not Food.)
- Agamok**; Lake, sec. 36, T. 65, N., R. 6 W., Lake County, Minn. (Not Agamak.)
- Agashagok**; see Bogoslof.
- Agate**; Canyon, in south wall of Grand Canyon of the Colorado, 1 mile east of Sapphire Canyon, Coconino County, Ariz.
- Agate**; Village, Floyd County, Ga. (Not Cunningham.)
- Agathla**; Volcanic Peak, Navajo National Monument, Navajo County, Ariz. (Not Agathla Needle.)
- Agattu**; Island, one of the western Aleutians, Alaska.
- Agee**; Village, Campbell County, Tenn. (Not Agec.)
- Agency**; Creek, Missoula County, Mont. (Not Jones nor Mill.)
- Aggie**; Creek, tributary to Fish River, Alaska.
- Aghik**; Island, one of the Semidi Islands, Alaska. (Not A'ghik.)
- Aghiyuk**; Island, one of the Semidi Islands, Alaska. (Not Aghi'yukh.)
- Agnes**; Cove, Resurrection Bay, Kenai Peninsula, Alaska.
- Agoway**; see North Aowa.
- Agua Buena**; Spring; one-fourth mile south of Santa Rita Peak, Diablo Range, San Benito County, Cal.
- Aqua Prieta**; see Whitewater Draw.
- Ah-lash-ok**; see Alatna.
- Ahle**; Point, in Columbia River, Cowlitz County, Wash. (Not Ahle's.)
- Ahmed-Shahee**; see Kandahar.
- Ahnapee**; River, Door and Kewaunee Counties, Wis. (Not Ahnepee.)
- Ahnapee**; *Ahnepee*; see Algoma.
- Ahogado**; Rock, entrance to Cabullon Bight, P. R.
- Ahoskie**; Creek, Ridge, and Village, Hertford County, N. C. (Not Ahoskey nor Ahosky.)
- *Ahtanum**; Creek, Precinct, Ridge, Village, and Valley, Yakima County, Wash. (Not Atanum.)
- Ahuus**; see Porcupine.
- Ahwahnee**; see Wassamma.

- Aialik**; Cape, end of point on eastern side of Aialik Bay, Kenai Peninsula, Alaska. (Not Ajalik nor Ayalik.)
- Aidin*; see Smyrna.
- Aido**; Spring, north half of sec. 35, T. 25 S., R. 17 E., Kern County, Cal.
- Aiken**; Landing and Swamp, James River, Chesterfield County, Va. (Not Aiken's.)
- Aiken*; see Akin.
- Ailanthus*; see Alanthus.
- Ailuk**; Atoll, one of the Marshall Group in the Pacific Ocean. (Not Ailu nor Kru-senstern.)
- Air*; see Asben.
- Aire**, Island, small one south of Minorca, Balearic Islands, Mediterranean Sea. (Not Ayre.)
- Aisquith*; see Asquith.
- Aix**; Peak in Cascade Range, Yakima County, Wash. (Not Aiks.)
- Ajighiol*; see Ajigiol.
- Ajigiol**; Spit and Village, Dnieper Bay, Black Sea, Russia. (Not Adjighiol, Adjigiol, Adzhigiol, nor Ajighiol.)
- Ajika*; see Kairai.
- Akamagasaki*; *Akamagaseki*; *Akamagseki*; see Shimonoseki.
- Akcine*; see Axin.
- Akhitudng*; see Portage.
- *Akin**; Village, Montgomery County, N. Y. (Not Aiken.)
- Akkra**; Town on the Gold Coast, West Africa. (Not Accrah.)
- Akun**; Island, one of the eastern Aleutians, Alaska. (Not Akoun.)
- Akutan**; Bay, Harbor, Island, Pass, Village, and Volcano, eastern Aleutians, Alaska. (Not Akoutan.)
- Alacran**; Reef, bank of Campeche, off north coast of Yucatan, Gulf of Mexico. (Not Alacrane nor The Alacranes.)
- Alaid*; see Araido.
- Alameda**; Creek, tributary of Koyuk River, south of East Fork, Alaska.
- Alamogordo**; Election Precinct and Town, Guadalupe County, N. Mex. (Not Alamo Gordo.)
- Alamoosook**; Lake, Orland Town, Hancock County, Me. (Not Great.)
- Alamo Solo**; Spring, near center of sec. 2, T. 25 S., R. 18 E., Kern County, Cal.
- Alamota**; Railroad Station, Lane County Kans. (Not Alomata.)
- Alamuche*; see Allamuchy.
- Alanthus**; Town, Gove County, Kans. (Not Ailanthus.)
- Alanthus**; Village, Franklin County, Ala. (Not Ailanthus.)
- Alanthus**; Village, Culpeper County, Va. (Not Ailanthus.)
- Alanthus Grove**; Village, Gentry County, Mo. (Not Ailanthus Grove.)
- Alanthus Hill**; Village, Hancock County, Tenn. (Not Ailanthus.)
- *Alapaha**; Town, Berrien County, and River, rising in the south-central part of Georgia and flowing nearly south, passing into Florida and entering the Suwannee River. (Not Allapaha.)
- Alarcon Terrace**; Spur, low one, extending southwest from Powell Plateau, Coconino County, Ariz.
- Alarka*; see Yalaka.
- Alaska**; Peninsula of southwestern Alaska. (Not Aliaska.)
- Alatna**; River, Northern Alaska, large branch of Koyukuk River from the northwest. (Not Ah-lash-ok, Alashuk, Al-lash-ook, Allatna, Allen, Allenkat, nor Oklashok.)
- Alberhill**; Village, Riverside County, Cal. (Not Alberhil.)
- Alberqua*; see Abiqua.
- Albert Edward*; see Albert Nyanza.
- Albert Edward Nyanza**; Lake, east central Africa, 110 miles west of Victoria Nyanza and 100 miles south of Albert Nyanza, with which it is connected by the Semliki River. (Not Muta Nzige nor Mwuta-Nzige.)
- *Albert Nyanza**; a great lake of east central Africa, about 130 miles northwest of Victoria Nyanza and 100 miles north of Albert Edward Nyanza; one of the sources of the White Nile. (Not Albert Edward, Muta, Muta Nzige, M'Wooten N'zige, nor M'wutan N'zige.)
- Albert**; Falls, on Glacier Creek, below Glacier Gorge, in northwest corner sec. 24, T. 4 N., R. 74 W., Larimer County, Colo.
- Alberto**; Island, San Alberto Bay, Prince of Wales Archipelago, Alaska.
- Alberto**; Reef, in close proximity to Alberto Island, Alaska.
- Albion*; see Mount Albion.
- Alcalde*; see Waltham.

Alcalde Hills; Foothills, east side of Diablo Range, between Los Gatos and Waltham Creeks, west and northwest of Coalinga, Cal.

Alcatraz; Rock, off middle of entrance to Salina del Sur, P. R. (Not Rocas Alcatraz.)

Alchichna; see John.

Alcove; Canyon, southwest of Carrizo Mountains, draining to the head of Walker Creek, Apache County, Ariz.

Alcovy; Mountain, in Walton County; Village in Newton County; and River in Gwinnett, Jasper, Newton, and Walton Counties, Ga. (Not Ulcofauhachee.)

Alegranza; Island, northern one of the Canary group. (Not Allegranza.)

Alert; Bank in lat. $36^{\circ} 20' N.$, long. $122^{\circ} 07' W.$, 10½ miles west of Point Sur, Monterey County, Cal.

Alexander; City, Tallapoosa County, Ala. (Not Alexander City.)

Alexandria; Township, Leavenworth County, Kans. (Not Alexander.)

Alexauken; Creek tributary to Delaware River at Lambertville, and Village, Hunterdon County, N. J. (Not Alexsocken.)

Alf; Island, northernmost one of a chain of islands in Uyak Bay, three-fourths mile southward of Amook Island, Alaska.

Alfenique; Reef, in entrance to Rincon Bay, P. R.

Algeiras; Seaport Town in Spain, on Bay of Gibraltar. (Not Algeziras.)

Alger; see Elger.

Algodon; see Point Algodones.

Algodones; see Point Algodones.

***Algoma;** City, Kewaunee County, Wis. (Not Ahnapsee nor Ahnepee.)

Alhambra Rock; Dike, serrated black butte, on south bank San Juan River near long. $109^{\circ} 50'$, 3 miles southwest of Goodridge post office, San Juan County, Utah.

Alice; see Mount Alice.

Aliki; Point, Puget Sound, near Seattle, Wash. (Not Battery, Me-kwah-mooks, nor Robert's.)

Alkires Mills; Village, Lewis County, W. Va. (Not Alkire's Mill.)

Allagash; Lake, Plantation, River, and Village, Aroostook County, Me. River extends into Piscataquis County. (Not Allaguash nor Allegash.)

Allaguash; see Allagash.

Allakaket; site of the mission, Koyukuk River, opposite mouth of the Alatna River, Alaska.

Allamuchy; Mountain, Pond, and Township, Warren County, N. J. (Not Alamuche.)

Allan Otty; Shoal, 2 miles south by west from Bear Point, southwestern end of Wolfe Island, St. Lawrence River, Jefferson County, N. Y. (Not Allen Otty, Keill, nor Keill's.)

Allart; see Machos Grandes.

Allagany; Township, Potter County, Pa.

Allagash; see Allagash.

Allgehny; Mountains in eastern part of United States. (Not Allagany nor Alleghany.)

Allegheny; River, N. Y. and Pa., tributary to Ohio River at Pittsburgh. (Not Allagany nor Alleghany.)

Allegranza; see Alegranza.

Allegrippis; Ridge, Huntingdon County, Pa. (Not Allegrippes nor Allegripus.)

Allen; Glacier, Baird Canyon, Copper River, Alaska. (Not Baird.)

Allenbridge; Village, Greene County, Tenn. (Not Allen's Bridge, Cooter's Bridge, nor Gurley's Bridge.)

Allentown; see Camp Springs.

Allimatona; see Pottersville.

Alloway; Creek and Village, Salem County, N. J. (Not Alloways.)

Alloway; Landing, on Mississippi River, Adams County, Miss. (Not Allawa.)

Alloway; Township, Salem County, N. J. (Not Upper Alloways Creek.)

Allum; see Alum.

Alluwe; Village, Nowata County, Okla. (Not Al-lu-we.)

Almon; Village, Newton County, Ga. (Not Almond.)

Alomata; see Alamota.

Alpine; Brook, emptying into west side Cow Creek, one-half mile south of Longs Peak Village, Larimer County, Colo.

Alplaus; Kill (or Creek) and Village, Schenectady County, N. Y. (Not Aalplaus.)

- *Alsea**; Precinct and Village, Benton County; River, Benton and Lincoln Counties; and Precinct, Lincoln County, Oreg. (Not Alseya.)
- Alsek**; River in Southeastern Alaska. (Not Altsek nor Altsekh.)
- Alseya*; see Alsea.
- Alta Yeen Oola*; see Altai.
- Altai**; Group of Mountains in Siberia, lying between the sources of the Irtysh and Yenisei Rivers, Asia. (Not Alta Yeen Oola.)
- Altaman*; *Altamans*; see Aultmans.
- Alton**; Bay, southern side of Winnepeaukee Lake, Belknap County, N. H. (Not Merrymeeting.)
- Alum**; Hill, Sheffield Town, Berkshire County, Mass. (Not Allum.)
- Alum**; Pond, Sturbridge Town, Worcester County, Mass. (Not Pookookapog.)
- Alvada**; Railroad Station, Seneca County, Ohio. (Not Alveda.)
- Amami**; Group and Island off the Chinese coast, part of the Nansei Chain. (Not Hokubu Shoto.)
- Amargosa**; Range of Mountains, Inyo County, Cal.
- Amargosa Desert*; see Death Valley.
- Amatignak**; Island, one of the Andreanof group, middle Aleutians, Alaska.
- Amatuli*; see East Amatuli.
- Amatuli Cove**; Anchorage, East Amatuli Island, Alaska.
- Ambella*; see Arabella.
- Ambezi*; see Zambezi.
- Ambler*; see Montbrook.
- Amazon**; River in South America, rising in the Peruvian Andes. (Not Maranon, Orellana, Solimoens, nor Solimoes.)
- Ambrose**; Channel, across Sandy Hook Bar, New York Harbor, formerly known as East Harbor, was renamed Ambrose Channel by an act of Congress approved June 6, 1900. In that act it is "Provided, That the so-called East Channel across Sandy Hook Bar, New York Harbor, for the improvement of which provision was made by the river and harbor act approved March 3, 1899, shall hereafter be known as Ambrose Channel." (Stat. L., 56th Cong., 1st sess., pp. 588 and 627.) The name "Ambrose" is here included, not as a decision of the board, but as a decision by Congress.
- Amchitka**; Island, one of the Andreanof group, middle Aleutians, Alaska.
- Amdal*; see Aurdal.
- Amelia**; Lake near Minneapolis, Hennepin County, Minn. (Not Emelia.)
- Amelia*; see Arabella.
- American**; Point, in sections 18 and 19, T. 168 N., R. 33 W., Lake of the Woods, Minn. (Not Lecair nor Currys Fishery.)
- American Point*; see Magnusons.
- American**; Stream, tributary to Bumping River, Yakima County, Wash. (Not Miner Creek nor Miners Creek.)
- American Corners**; District and Village, Caroline County, Md. (Not American Corner.)
- Ames Ripple**; Light on Ohio River, Washington County, Ohio. (Not Ames's Ripple.)
- Amicalola**; Creek, Falls, Mountain, and Village, Dawson County, Ga. (Not Amicolola nor Armacolola.)
- Amite**; Town, Tangipahoa Parish, La. (Not Amite City.)
- Amma**; Group of Islands, lat. 35° 20' N., long. 126° E., western coast of Chosen (Korea). (Not Nansan nor Nan san.)
- Ammerman**; Mountain, spur of Davidson Mountains, between Porcupine and Malcolm Rivers, International Boundary (between Alaska and Canada).
- Ammin**; Island (To), lat. 36° 30' N., long. 126° 23' E., western coast of Chosen (Korea). (Not An-myon nor Lindsay.)
- Amok*; see Amook.
- Amook**; Island, Uyak Bay, western coast of Kodiak Island, Alaska. (Not Amok nor Amuk.)
- Amoy**; Postal district, China.
- Amphibious*; see Beaver.
- Amran*; see Omeira.
- Amu**; River (the ancient Oxus) in southern Russia, tributary to the Aral Sea (Not Amoo, Jihoon, nor Sir Daria.)
- Amuk*; see Amook.
- Amukta**; Island and Pass, eastern Aleutians, Alaska. (Not Amukhta.)
- Amur**; Province and River, in eastern Siberia. (Not Amoor, Amour, Mangu, nor Sakhalin.)
- Amutei**; Island (To), lat. 34° 50' N., long. 126° 05' E., southwest coast of Chosen (Korea). (Not Amute nor South Twin.)

- Amsi*; see Treadwell.
- ***Anacoda Range**; portion of the Continental Divide extending from a low pass a few miles southeast of Anaconda, westward and southward to the divide which forms the western boundary of Montana. (Not Sawtooth Range.)
- Anacostia**; River, D. C. and Md. (Not Eastern Branch.)
- Anadir**; Gulf and River, western coast of Siberia, Asia. (Not Anaduir nor Anadyr.)
- Anam**; a French possession in Asia, east of Siam. (Not Annam.)
- Anamizu**; Bay (Wan), lat. $37^{\circ} 10'$ N., long. 136° E., Honshu Island, Japan. (Not Hoku.)
- Anan**; Bay and Lagoon, south shore Bradfield Canal, head of Ernest Sound, Southeastern Alaska.
- Anchor**; Cove, Day Harbor, Kenai Peninsula, Alaska.
- Anchor**; Passage, in Behm Canal between Bell Island and the mainland, Southeastern Alaska. (Not Anchorage.)
- Andreafski**; Settlement, on the lower Yukon River, Alaska.
- Andreanof**; Group of the middle Aleutian Islands, Alaska. (Not Andreanowsky.)
- Aneyuk*; see Aniuk.
- Angel**; Creek, Ouray quadrangle, Ouray County, Colo.
- Angels Gate**; Peak, Vishnu quadrangle, Coconino County, Ariz.
- Anguilla**; Island, in the Gulf of Esquibel, Prince of Wales Archipelago, Alaska.
- Angus**; Railroad Station, Polk County, Minn. (Not Angers.)
- Anhemi*; *Anhemby*; see Tiete.
- ***Anhwei**; Province, China. (Not Anhui, Ngan-hwei, Nganhwei, Ngan-hoei, Ngan-hui, Ngan-hwuy, nor Ngan-hwuy.)
- Aniakchak**; Bay, Alaska Peninsula, north of Simidi Islands, Alaska. (Not Aniakhak.)
- Animas**; River, southwestern Colorado and northwestern New Mexico, tributary to the San Juan. (Not Las Animas, Rio de las Animas, nor Rio Las Animas.)
- Aniuk**; Eskimo Village, Upper Noatak River, Northwestern Alaska. (Not Aneyuk.)
- Anjer**; Seaport Town, Strait of Sunda, west coast of Java. (Not Anjier.)
- Anjou*; see New Siberian.
- Ankeny Landing**; Light, on Columbia River, Clatsop County, Oreg. (Not Ankeny's.)
- Anking**; City, capital of Anhwei Province, China. (Not Nanking, Nganching, Nganch'ing-fu, Ngan-king, Nganking, Ngan-k'ing-fou, nor Nganking-fu.)
- Ann**; Channel, at entrance to Atchafalaya Bay, La. (Not Anne.)
- Anna**; Creek, Crater Lake National Park, Klamath County, Oreg. (Not Annie.)
- Anna**; Lake, west of and connected with Sister Lake north of Khaz Bay, Chichagof Island, Alaska.
- Anna Herman*; see Paoha.
- Annam*; see Anam.
- Annir*; see Anna.
- Annobon**; Island, Gulf of Guinea, West Africa. (Not Annabon.)
- ***Annyon**; Point (Kutchi), lat. $39^{\circ} 08'$ N., long. $127^{\circ} 45'$ E., eastern coast of Chosen (Korea). (Not Godrika, Kodrika nor Kodorika.)
- Ano Nuevo**; Bay, Island, and Point, San Mateo County, and Creeks, San Mateo and Santa Cruz Counties, Cal. (Not New Year.)
- Ansley**; Island, Swanson Harbor, Chatham Strait, Southeastern Alaska. (Not Astley.)
- Antananarivo*; *Antaxazarivo*; see Tananarivo.
- Antarctic Continent**; Land around the South Pole lying almost entirely within the Antarctic Circle. (Not Antarctic Regions, Antarctica, nor the Continent of Palmer Land.)
- Antelope**; Hills, low group in SW. $\frac{1}{4}$ T. 27 S., R. 20 E., and N. $\frac{1}{4}$ T. 28 S., R. 20 E., Kern County, Cal.
- Antelope**; Spring, House Range, Millard County, Utah.
- Antelope*; see Nickwall.
- Anthony**; Lakes, drained by Anthony Fork, northwest part Baker County, Oreg. (Not North Powder.)
- Anthony**; Ponds, Hamilton County, N. Y. (Not S. Anthony nor St. Anthony.)

- Anthony's Nose**; Mountain near Hudson River, Westchester County, N. Y.
- Anthracite**; see Ohio peak.
- Anticline**; Ridge, spur of Diablo Range, running southeast from southeast point of Joaquin Ridge, Fresno County, Cal.
- Antoine**; Creek and Valley, Okanogan County, Wash. (Not Antwine.)
- Antone**; Mountain, Rupert Town, Bennington County, Vt. (Not Anthony.)
- Antung**; Subpostal district of Mukden, China.
- Anvil Rock**; sharp rocky crest below Cowlitz Cleaver, Mount Rainier, Pierce County, Wash.
- Aowa**; Creek, Dixon County, Nebr. (Not Agoway, Aoway, Ayowa, nor South.)
- Aowa*; see North Aowa.
- Apache**; Peak (altitude 12,873 feet), on the Continental Divide, 13 miles south of Longs Peak, in center of sec. 11, T. 1 N., R. 74 W., Boulder and Grand Counties, Colo.
- Apalachee**; Bay on the Gulf coast of Florida. (Not Appalachee.)
- Apalachee**; River and Town, Morgan County, Ga. (Not Appalachee.)
- Apalachicola**; Bay and City, Franklin County, and River, Florida. (Not Appalachicola.)
- Apatite**; Hill, Auburn City, Androscoggin County, Me. (Not Mount Apatite nor Mount Appetite.)
- Apennines**; Mountain chain, traversing the Italian Peninsula throughout its entire length.
- Appars Corner*; see Bissell.
- Apollo Temple**; Peak, Vishnu quadrangle, Coconino County, Ariz.
- Apollonia**; Village, Rusk County, Wis. (Not Appollonia.)
- Apoon**; Mouth and Pass, the northernmost in the Yukon Delta, Alaska. (Not Aphoon, Aproon, nor Uphoon.)
- Api*; see Epi.
- Appalachian Mountains**; Includes all the eastern mountains of the United States, from Alabama to northern Maine.
- Appalachian Plateau**; Includes the entire plateau forming the western member of the Appalachian Mountain system, known in the North as the Allegheny Plateau and in the South as the Cumberland Plateau.
- Appistoki**; Mountain, Teton County, Mont.
- Apple**; Group of Islands in northern part of Sitka Sound, Southeastern Alaska. (Not Iabloshnie, Middle, nor Sredni.)
- Apple*; see Kasiana.
- *Apple Creek**; Village, Wayne County, Ohio. (Not Applecreek.)
- Appledore**; Island, one of the Isles of Shoals, Me. (Not Hog.)
- Applegate**; Glacier, eastern side head of Port Nellie Juan, Prince William Sound, Alaska.
- Applegate**; Island, mouth of Port Nellie Juan, Prince William Sound, Alaska.
- Applegate Peak*; see Vidae.
- Appollonia*; see Apollonia.
- Apponaganset**; Bay, River, and Village, Bristol County, Mass. (Not Aponegansett.)
- Aquasco**; Village, Prince Georges County, Md. (Not Acquasco.)
- Aqui*; see Onaqui.
- Aquia**; Creek and Landing on Potomac River, Stafford County, Va. (Not Aquia.)
- Aquin Cay*; see Grosse Caye.
- Arabella**; Island, south of Francis Island, between Grindstone and Wolf Islands, St. Lawrence River, Frontenac County, Ontario, Canada. (Not Ambella nor Amelia.)
- Aracaty**; City, State of Ceara, Brazil. (Not Aracati.)
- Arafura**; Sea, north of Australia. (Not Arafoora.)
- Arago**; Cape, Life-saving Station, and Lighthouse, Coos County, Oreg. (Not Gregory.)
- Araguai*; see Pilcomayo.
- Araido**; Island (To), Kuril Islands, Japan. (Not Alaid.)
- Arakan**; City, Province, and River, British Burma, Asia. (Not Arrakan.)
- Aramburu**; Canyon, sec. 13, T. 30 S., R. 20 E., Kern County, Cal.
- Arapaho**; National Forest, Colo. (Not Arapahoe.)
- Arapahoe**; City, Furnas County, Nebr. (Not Arrapahoe.)
- Arapahoe*; see Spicer.
- Aravaipa*; *Aravapai*; *Aravaypa*; *Arayatpa*; *Arivapah*; see Arivaipa.

Arc Dome; Mountain, Nye County, Nev.
(Not Bald.)

Arch; Rock, San Francisco Bay, Cal.
(Not Bird.)

Arch; see Matagusu.

Archbold; Railroad Station, Fulton County, Ohio. (Not Archibald.)

Archer; Village, Jefferson County, Colo.
(Not Archer's nor Wheatland.)

Archer; Railroad Station, O'Brien County, Iowa. (Not Archer's Grove.)

Archipelago; see Tuamotu.

Archuleta; see Jemez Springs.

Ardila; Village, Houston County, Ala.
(Not Ardilla.)

Arena; Creek, flowing into San Luis Lakes, Alamosa and Saguache Counties, Colo. (Not Meadow, Rito Arena, Rio Arenas, nor Sand.)

Arena; Point, Mendocino County, Cal.
(Not Arenas.)

Arenas; Bank, off Point Arenas, Vieques Island, P. R. (Not Point Arenas.)

Argentina; Republic of South America.
(Not Argentine Republic.)

Arguello; Point, Santa Barbara County, Cal. (Not Arguelia.)

Ari; Islet (Somu), lat. 34° 32' N., long. 128° 44' E., southern coast of Chosen (Korea). (Not Sentinel.)

Ariel; Point, Grand Canyon of the Colorado, Coconino County, Ariz.

Arikaree; Peak (altitude 13,147 feet), on the Continental Divide, 14 miles south of Longs Peak, in SE. $\frac{1}{4}$ sec. 14, T. 1 N., R. 74 W., Boulder and Grand Counties, Colo. (Not Arikara.)

Arikaree; River, tributary to Republican River, Kit Carson, Lincoln, Washington, and Yuma Counties, Colo., Cheyenne County, Kans., and Dundy County, Nebr. (Not Arickaree.)

Arivaipa; Canyon, Creek, and Valley, Pinal and Graham Counties, and Village, Graham County, Ariz. (Not Aravaipa, Aravapai, Aravaypa, Arayaipa, Arivapah, Arivapai, nor Arivaypa.)

Arizona; Town, Claiborne Parish, La.
(Not Arizonia.)

Arkansas Post; Town, Arkansas County, Ark. (Not Post of Arkansas.)

Arlee; see McLeod.

Armacolola; see Amicalola.

Armstrong; Island and Lighthouse in Mississippi River, near Hannibal, Mo.
(Not Armstrong's.)

Armstrong; Village, Bath County, Va.
(Not Cloverdale.)

Arnold; Landing, Mississippi River, Carroll County, Ill. (Not Arnold's.)

Arrakan; see Arakan.

Arrapahoe; see Arapahoe.

Arrecife; see Pernambuco.

Arrow; Lake and River, tributary to Pigeon River, Thunder Bay District, Ontario, near International Boundary (between Minnesota and Ontario).

Arrowhead; Mountain (altitude 11,200 feet), sec. 29, T. 6 S., R. 74 W., Park County, Colo.

Arrowhead Springs; Village, San Bernardino County, Cal. (Not Arrow Head Springs.)

Arroyo Cavelano; see Cayetano.

Arroyo Ciervo; Gulch and intermittent Stream, heading at Ciervo Mountain and draining northeastward through the dry hills, entering San Joaquin Valley in NE. corner of sec. 29, T. 16 S., R. 14 E., Fresno County, Cal.

Arroyo de los Torrijon; see Torreones.

Arroyo Hondo; Creek, first large one in foothill belt north of Cantua Creek, emptying into San Joaquin Valley about 4 miles north of the latter creek, Fresno County, Cal. (Not Dry.)

Arroyo las Gatos; see Los Gatos.

Arroyo Quito; see Campbell.

Arroyo Valle; Stream, Alameda and Santa Clara Counties, Cal. (Not Arroyo del Valle.)

Arsenal; see Greenleaf.

***Aru**; Island (Somu), lat. 39° 01' N., long. 128° 05' E., eastern coast of Chosen (Korea). (Not Khalezof, Khalezov, Khalizof, nor Mouchez.)

Aru; Rocks (Somu), lat. 40° 39' N., long. 129° 33' E., northeastern coast of Chosen (Korea). (Not Cock's Comb nor White.)

***Aruba**; Island, one of the Dutch West Indian Islands, Caribbean Sea. (Not Oruba.)

Arvada; Town, Jefferson County, Colo.
(Not Arvado.)

Arvonias; Village, Buckingham County, Va. (Not Arvon.)

Arzobispo; see Ogasawara.

Arzroom; see Erzerum.

As; see Ob.

As Rocas; dangerous reef in the South Atlantic Ocean, 125 miles northeast of Cape St. Roque, Brazil. (Not Las Rocas nor Rocas.)

Asben; Kingdom, Mountains, and Town, in western Sahara, Africa. (Not Air.)

Asbestos; Canyon, Vishnu quadrangle, Coconino County, Ariz.

Ascension; see Ponape.

Ascequia; see Acequia.

Ascheeshna; see John.

Ascombs; see Asquith.

Ashbee; Harbor, Roanoke Island, Dare County, N. C. (Not Ashby's.)

Ashettimoyawk; see Tawas.

Ashland, Kans.; see Center.

Ashland, Md.; see Hayden.

Ashland, Wis.; see Chequamegon.

Ashnola; River, Okanogan County, Wash., and British Columbia, Canada. (Not Ashanola, Ashtnolon, Na-is-nulah, Naisnuloh, Nais-nu-loh, nor Nais-nulho.)

Ashport; Village, Lauderdale County, Tenn. (Not Ash Port.)

Askwalli; see Nisqually.

Asneconic; Pond, Worcester County, Mass. (Not Asnyconick.)

Asotin; Creek and Town, Asotin County, Wash. (Not Asotan nor Assotan.)

Aspen; Brook, tributary from south to Thompson River, 3 miles west of Estes Park Village, Larimer County, Colo.

Aspen; Creek, Dolores County, Colo.

Aspinwall; see Colon.

Asquith; Island, in Honga River, about 2 miles south of Crapo, Dorchester County, Md. (Not Aisquith nor Ascombs.)

Assini; Colonial Establishment and River between the Gold Coast and Ivory Coast, west Africa. (Not Assinie.)

Assiniboia; District of Canada. (Not Assiniboia.)

Assinniboine; Fort, Military Reservation, Chouteau County, Mont. (Not Assinaboin.)

Assuan; see Aswan.

Aster Creek; Stream, flowing north out of Aster Park, Teton County, Mont.

Aster Park; Valley, Teton County, Mont.

Astley; see Ansley.

Astrakhan; City and Government, Russia. (Not Astrachan.)

Aswan; City, on the Nile, Egypt. (Not Assouan nor Assuan.)

Atalante; see Mori.

Atanum; see Ahtanum.

Atherton; Landing, Mississippi River, near Cairo, Pulaski County, Ill. (Not Atherton's.)

Atka; Island, one of the middle Aleutians, Alaska. (Not Atkha.)

Atkins; Bay, at mouth of the Kennebec River, Me. (Not Adkins.)

Atkisson Dam; Lighthouse, on Kanawha River, Kanawha County, W. Va. (Not Atkisson's Dam.)

Atkulik; Island, off south shore of Alaska Peninsula, near the Semidi Group. (Not Atkunk.)

Atlantis; Island, St. Lawrence River, St. Lawrence County, N. Y. (Not Jack.)

Atoko; Point, Vishnu quadrangle, Coconino County, Ariz.

Atsion; see Mullica.

***Attalla**; Precinct and Town, Etowah County, Ala. (Not Atala nor Attala.)

Attu; Island, one of the western Aleutians, Alaska. (Not Attou.)

Au Bas; see Les Basses.

Au Sable; Point, south shore of Lake Superior, Alger County, Mich. (Not Point au Sable.)

Au Sable; Point, River, and Township, Iosco County, Mich. (Not Point au Sable.)

Au Sable; see Ausable; Hamlin.

Aubry; Village, Johnson County, Kans. (Not Aubrey.)

Aucilla; River and Town, Jefferson County, Fla. (Not Ocilla.)

Auckland; Province and Town, New Zealand; also a Group of Islands in the South Pacific Ocean, south of New Zealand; also Bay of British Burma. (Not Aukland.)

Auglaize; Township, Camden County, Mo.

Auglaize; Township, Laclede County, Mo.

Auglaize; see Grandglaise.

Augur; Lake, Chesterfield Town, Essex County, N. Y. (Not Auger.)

Augusta; see Sipapu.

- Augustine**; Island, Cook Inlet, Alaska. (Not Augustin nor St. Augustine.)
- Augustine**; Rocks, about 6 miles southeast of Augustine Island, Cooks Inlet, Alaska. (Not Sea Otter.)
- Aultmans**; Run, branch of Conemaugh River, Indiana County, Pa. (Not Altman nor Altman's.)
- Aurdal**; Township, Otter Tail County, Minn. (Not Amdal.)
- Aurice**; Lake, lat. 48° 27' N., long. 113° 23' W., Flathead County, Mont.
- Ausable**; Town, Clinton County, and River, Essex and Clinton Counties, N. Y. (Not Au Sable.)
- Austin**; Point, east side Columbia River, at mouth of Lewis River, Cowlitz County, Wash. (Not Austin's nor Austins.)
- Austin*; see Vandalia.
- Austin Springs**; Village, Washington County, Tenn. (Not Austin's Springs.)
- Austins*; see Austin.
- Austria-Hungary**; Monarchy, Europe. (Not Austro-Hungarian Monarchy.)
- Autumn Creek**; Stream, small one between Elk Mountain and Blacktail Hills, Flathead County, Mont.
- Avalanche**; Gorge, near headwaters of Rainbow Creek, southeastern slope Mount Baker, Whatcom County, Wash.
- Avenal**; Creek, traversing McLure Valley, Kings County, Cal. (Not Dicks nor Avendale.)
- Avenal**; Gap, in southern part of Kettleman Hills, lat. 35° 50', Kings County, Cal.
- Avenal**; Ridge, south end of Diablo Range, between Antelope and McLure Valleys, Kern and Kings Counties, Cal.
- Avendale*; see Avenal.
- Averic**; Lake, Stockbridge Town, Berkshire County, Mass. (Not Mountain Mirror.)
- Avery**; Ledge, off Cape Ann, Essex County, Mass. (Not Avery's.)
- Avery**; Point, New London Entrance, Conn. (Not Avery's.)
- Avery**; River, eastern shore Port Wells, Prince William Sound, at entrance to College Fiord, near lat. 61°, long. 148°, Alaska.
- Avery**; Rock, Machias Bay, Washington County, Me. (Not Avery's.)
- Avisadero**; Point, San Francisco Bay, San Francisco City, Cal. (Not Avisadera.)
- Avoca**; Lake, Ramsey County, Minn. (Not Snake.)
- Avon**; Valley, separating Garnet Range from Continental Divide, Powell County, Mont. (Not Blackfoot Country nor Nevada Valley.)
- Awatobi**; historic ruined Pueblo, and Spring, south of Keam Canyon, Navajo County, Ariz.
- Awatubi Crest**; Peak, Vishnu quadrangle, Coconino County, Ariz.
- Axin**; Cape (Ras), Algeria, about 15 miles west of Bona, on Mediterranean Sea. (Not Akcine, Ras Arxin, nor Raz Arxin.)
- *Aylett**; Village, King William County, Va. (Not Aylett's.)
- Ayowa*; see Aowa; North Aowa.
- Ayre*; see Aire.
- Ayres**; Island, Mesquite Bay, Calhoun County, Tex. (Not Ayre's.)
- Ayuthia**; the ancient capital of Siam. (Not Krung Kao nor Yuthia.)
- Azalia**; Village, Bartholomew County, Ind. (Not Azalea.)
- Azalia**; Town, Monroe County, Mich. (Not Azalea.)
- Azansosi**; Mesa, 6 miles south of Arizona-Utah boundary, Navajo County, Ariz.
- Azof**; Sea, Russia. (Not Azoff, Azoph, nor Azov.)
- Azores**; Group of Islands, North Atlantic Ocean. (Not Açores nor Western.)
- Aztec Amphitheater**; opening in the south side of the Grand Canyon of the Colorado, at the lower end of Granite Gorge, Coconino County, Ariz.

B.

- Bab el Mandeb** (meaning gate of tears); Strait, connecting Red Sea and Gulf of Aden. (Not Bab-ed-Mandeb, Babel Mandeb, nor Bab-el-Mandel.)
- Babbs**; Island, Ohio River, near East Liverpool, Columbiana County, Ohio. (Not Babb's.)
- Babcock*; see Brightman.
- Baberton*; see Barberton.
- Baboon*; see Bardon.
- Baboquivari**; Mountains, Peak, and Valley, Coronado National Forest, Pima County, Ariz. (Not Baboquiverai.)

- Baby**; Glacier, small one, northwestern coast of Prince William Sound, between College Fiord and head of Unakwik Inlet, near lat. $61^{\circ} 10'$, long. $147^{\circ} 40'$, Alaska.
- ***Baby**; six rocky islets in Akutan Pass, eastern Aleutians, Alaska. (Not Gull nor Sea Gull.)
- Baby**; Lake, east of South Fork Divide, southern slope Mount Baker, Whatcom County, Wash.
- Baby*; see Sea Gull.
- Bachelor**; Brook, Hampshire County, Mass. (Not Batchelor.)
- Bachelor**; Island, Columbia River, near mouth of Lewis River, Clarke County, Wash. (Not Bachelors.)
- Bachelor**; Point, near Oxford, Talbot County, Md. (Not Batchelor's.)
- Bachewauung*; see Batchawana.
- Backbone**; Mountain, Garrett County, Md., and Preston and Tucker Counties, W. Va. (Not Great Back Bone.)
- Backgarden**; Creek and Pond, Dorchester County, Md. (Not Back Garden, Bear Garden, nor Big Pond.)
- ***Backhouse**; River, Yukon, Canada, east of Clarence River, about long. $140^{\circ} 30'$ W., Arctic coast, near and east of International Boundary (between Alaska and Canada). (Not Blackhouse nor Herschell.)
- ***Bacon**; Creek, tributary to Skagit River from west, Skagit County, Wash. (Not Diabase nor Diosub.)
- Bacon**; Inlet in Long Bay, Brunswick County, N. C. (Not Bacon's.)
- Bacons Quarter**; Branch, Henrico County, Va. (Not Beacon Quarter.)
- Bad**; River, tributary to the Missouri, South Dakota. (Not Wakpa Shicka nor Wak-pa-chicha.)
- Badger**; Pass, Continental Divide, 2 miles southeast of Muskrat Pass, Flathead County, Mont.
- Baffin**; Bay and Islands, northeastern part of North America. (Not Baffin's.)
- Baggers**; Point, Indian River, Brevard County, Fla. (Not Drover's nor Grover's.)
- Bahia de la Magdalena*; see Magdalena.
- Baïè de Monti*; see Yakutat.
- Baie de Quang Tcheou*; see Kwangchow.
- Baigaichi*; see Zilditloi.
- Baikal Lake*; see Lake Baikal.
- Bailey**; Village, Tazewell County, Va. (Not Bailey Switch nor Fannie.)
- Bailey Harbor**; Village, Door County, Wis. (Not Bailey's Harbor.)
- Baileyton**; Village, Greene County, Tenn. (Not Bailey nor Laurel Gap.)
- Bainbridge**; Island and Passage, southwestern part Prince William Sound, Alaska. (Not Flemming Island.)
- Baireuth*; see Bayreuth.
- Bairut*; see Beirut.
- Bajo del Rio*; see River Shoals.
- Bajo Nuevo**; Bank, Caribbean Sea, south of Jamaica. (Not Baxo, Baxo Nuevo, nor New Bore.)
- Baker**; Bay, at entrance Columbia River, Pacific County, Wash. (Not Baker's nor Bakers.)
- Baker**; City, Baker County, Oreg. (Not Baker City.)
- Baker**; Glacier, Port Wells, Prince William Sound, Alaska.
- Baker**; Island, in lat. $0^{\circ} 13' N.$, long. $176^{\circ} 31' W.$, Pacific Ocean. (Not Nantucket, New Nantucket, nor Phœbe.)
- Baker**; Island, Fishers Island Sound, Conn. (Not Baker's.)
- Baker**; Island, Frenchman Bay, Me. (Not Baker's.)
- Baker**; Island, in Ohio River, near Wellsville, Columbiana County, Ohio. (Not Baker's.)
- Baker**; Pass, southern slope Mount Baker, Whatcom County, Wash.
- Baker**; Pond, Chesterfield Town, Cheshire County, N. H. (Not Baker, Hubbard, nor Parks.)
- Baker**; Shoal in Delaware River, Salem County, N. J. (Not Joe Baker's.)
- Baker*; *Baker's*; see Polly.
- Baker*; see Rugged.
- Baker City*; see Baker.
- Bakers**; Island, off Salem Harbor, Mass. (Not Baker nor Baker's.)
- Baker's*; see Baker.
- Bakers Mills**; Village, Warren County, N. Y. (Not Baker Mills nor Baker's Mills.)
- Balkan**; Rocks, lat $42^{\circ} 41' N.$, long. $131^{\circ} 15' E.$, coast of Siberia. (Not Balkan.)

- Blafrush*; see Barfrush.
- Balboa**; Bay, indenting southern shore of Alaska Peninsula immediately north of the Shumagin Islands near long. 160° 35', Alaska. (Not Portage.)
- Balboa**; Pacific entrance of the Panama Canal, Canal Zone, Isthmus of Panama. (Not La Boca.)
- Balkan*; see Volcan.
- Bald**; head, in Cape Fear River, Brunswick County, N. C. (Not Ball.)
- Bald**; Island, southwest of Crotch Island, West Penobscot Bay, Me.
- Bald**; Mountain, Yosemite National Park, Tuolumne County, Cal. (Not Wade's.)
- Bald**; Rock, Frenchman Bay, Me. (Not The Nub.)
- Bald*, Mass.; see Everett.
- Bald*, Nev.; see Arc Dome.
- Bald*, N. Y.; see Rafinesque; Rice.
- Bald Head**; Promontory on northern side of Norton Bay, Norton Sound, Bering Sea, Alaska. (Not Castle Rock, Isaacs Point, Point Ennis, nor Point Inglestat.)
- Bald Head*; see Deuce.
- Bald Knob*; see Pinnacle.
- Bald Peak*; see Eagle.
- Baldhead**; Point, entrance to Providence Bay, lat. 64° 18' N., long. 173° 25' W., coast of Siberia. (Not Bald Head nor Balls Head.)
- Baldy**; Bay, on west side of Tlevak Strait, between Reef Point and High Point, Alaska.
- Baldy**; Mountain, Yukon, Canada, about latitude 64° N., near International Boundary (between Alaska and Canada.)
- Baldy*, Ariz.; see Old Baldy.
- Baldy*, Cal.; see San Antonio.
- Baldy*, Colo.; see Old Baldy.
- Baldy*, Mont.; see Elkhorn.
- Bâle*; see Basel.
- Balearic**; Group of Islands in the Mediterranean Sea, between lat. 38° 40' and 40° 5' N. and long. 1° and 5° E.
- Balfroosh*; *Balfrouch*; *Bal frusch*; *Balfrush*; see Barfrush.
- Baliabarda*; see Patras.
- Balize*; see Belize.
- Balkan*; see Baklan.
- Balkash**; Lake, Turkestan, Russia. (Not Balkhash, Denzig, nor Tenghiz.)
- Ball*; see Bald; Shoal.
- Ballarat**; City, Victoria, Australia. (Not Ballaarat.)
- Ballenas*; see Bolinas.
- Ballentine**; Village, Lexington County, S. C. (Not Balentine.)
- Ballentine*; see Korelock.
- Ballina*; see Webster Station.
- Ballinger**; Creek, Fluvanna County, Va. (Not Ballengers.)
- Balloon Dome**; Mountain, Fresno County, Cal. (Not Dome nor Great Dome.)
- Balls Cross Roads*; see Ballston.
- Balls Head*; see Baldhead.
- *Ballston**; Village, Alexandria County, Va. (Not Balls Cross Roads.)
- Ballston Spa**; Village, Saratoga County, N. Y. (Not Ballston.)
- Ballyclough**; Town, Dubuque County, Iowa. (Not Bally Clough.)
- Balsam**; Mountain, in the Catskills, Greene County, N. Y. (Not Sheril nor Sherill.)
- Baltimore**; Glacier, western side head of College Fiord, Prince William Sound, Alaska, a branch of Radcliffe Glacier, which is tributary to Harvard Glacier.
- Baluchistan**; Country in Asia. (Not Beloochistan.)
- Bam-i-duniah*; see Pamir.
- Bampas*; see Bumpass.
- Banard*; see Barnard.
- Bancroft**; Mountain, on the county line between Clear Creek and Grand Counties, Colo., southern part of sec. 29, T. 2 S., R. 74 W. (Not Lomand's, Millar's, nor Perry Peak.)
- Bancroft**; Village, Middlefield Town, Hampshire County, Mass. (Not Middlefield.)
- Bandarabbas**; Seaport, southern coast of Persia. (Not Bandar Abbas, Bander Abbas, Bender Abbas, Bunder Abassi, Bunder Abbas, Gombroon, nor Gombrun.)
- Bandermasson*; see Banjermasin.
- Bandit**; Peak (altitude 12,474 feet), T. 6 S., R. 73 W., 1 mile south of Rosalie Peak, Park County, Colo.
- Bangkok**; City, capital of Siam. (Not Bankok.)
- Bango*; see Baugo.

- Bang's*; see Cushing.
- Banister**; River, tributary to Dan River, Halifax and Pittsylvania Counties, Va. (Not Bannister.)
- Banjermasin**; Dutch Possession and Town, southeastern Borneo. (Not Bandermasson, Bandjer, Banjarmassin, Banjermassin, Banjarmassen, Banyermassing, nor Fort Tatas.)
- Banka**; Island, lying between Sumatra and Borneo. (Not Banca nor Bangka.)
- Bannister**; Creek, Nassau County, N. Y. (Not Banneshee nor Raneshed.)
- Bannock**; Peak, Yellowstone National Park, Wyo. (Not Morris Mountain.)
- Bannock**; Precinct and Village, Beaverhead County, Mont. (Not Bannack, Bannack City, nor Bannock City.)
- Bantam**; River, branch of the Shepaug River from the northeast, Litchfield County, Conn. (Not East Branch Shepaug nor Shepaug.)
- Bantywater*; see Binnewater.
- Baradares**; Bay, northern coast of southwest arm of Haiti. (Not Baradaire nor Baraderès.)
- Baraderes Pen'a*; see Marsouin.
- Baranof**; Island, Alexander Archipelago, Southeastern Alaska. (Not Baranoff nor Baranov.)
- Baranquilla*; see Barranquilla.
- Barataria**; Bay, Plaquemines Parish, La. (Not Barrataria.)
- Barbados**; Island, one of the Windward Islands, West Indies. (Not Barbadoes.)
- Barbed**; Point, southwest end of Drummond Island, Chippewa County, Mich. (Not Crab Island.)
- Barber**; Point, Lake Champlain, Essex County, N. Y. (Not Barber's.)
- Barberton**; Village, Clarke County, Wash. (Not Baberton.)
- Barbre**; Landing, on Red River, Pointe Coupee Parish, La. (Not Barbre's.)
- Barcelona**; Bank, Neck, and Point, Easthampton Town, Suffolk County, Long Island, N. Y. (Not Russell's.)
- Barcelona**; Province and Seaport of Spain, and Seaport of Sicily. (Not Barcellona nor Barthalona.)
- Bard**; Village, Hanson County, S. Dak. (Not Burton.)
- Bardon**; Railroad Station, Eagle Creek Township, Scott County, Minn. (Not Bardon.)
- Bardon**; Lake, near southern boundary, Douglas County, Wis. (Not Baboon, White Bee, nor White Fish.)
- Bare Portage*; see Kettle Falls.
- Barfrush**; Town in Persia, near southern border of Caspian Sea. (Not Balafrush, Balfroosh, Balfrouch, Balfrusch, Balfrush, Barfursh, nor Barfurush.)
- Barillo*; see Barrel.
- Baring**; Mountain, east of Baring Village, Snohomish County, Wash. (Not Big Index, East Index, nor Index.)
- Barker**; Mountain, Newry Town, Oxford County, Me. (Not Bald nor Black.)
- Barker**; Point, the east head of Manhasset Bay, Long Island, N. Y. (Not Barker's.)
- Barker**; Village, Delaware County, Pa. (Not Felton.)
- Barkley**; Township, Jasper County, Ind. (Not Berkley.)
- Barlow**; Light and Point, north side Columbia River, northeast of Walkers Island, Cowlitz County, Wash. (Not Barlows.)
- Barlow*; see Lone.
- Barlows*; see Barlow.
- Barnard**; Glacier, western shore College Fiord, south of Wellesley Glacier, Prince William Sound, Alaska.
- Barnard**; Railroad Station, Atlantic County, N. J. (Not Banard.)
- Barnes**; Lake, southwest of Stevenson Island, between Lake Bay and Sweet Lake, northeastern part Prince of Wales Island, Southeastern Alaska.
- Barnes**; Landing, on Mississippi River, near Greenville, Washington County, Miss. (Not Barnes's.)
- Barnes*; see Barren.
- Barnett**; Run, near Bridgeport, Harrison County, W. Va. (Not Barnet.)
- Barnett*; see Burnett; Hamilton.
- Barnsley**; Creek, Bartow County, Ga. (Not Barnsly's nor Tom.)
- Barnwell Place**; Light, in Savannah River, Beaufort County, S. C. (Not Barnwell's.)
- *Baron**; Township, Adair County, Okla. (Not Barren nor Barron.)
- Barrack**; Mountain, Canaan Town, Litchfield County, Conn. (Not Garruck.)
- Barracouta*; see Imperial.
- Barranquilla**; City, Colombia, South America. (Not Baranquilla.)

- Barrataria*; see Barataria.
- Barree**; Township, Huntingdon County, Pa. (Not Barre.)
- Barrel**; Valley, in center of T. 26 S., R. 17 E., Kern County, Cal. (Not Barillo nor Barril.)
- Barrel Neck*; see Barron Neck.
- Barren*; see Baron.
- Barren**; River, tributary to Green River, Allen, Barren, Butler, and Warren Counties, Ky. (Not Big Barren.)
- Barren**; Run, branch of Jacobs Creek, Westmoreland County, Pa. (Not Barnes.)
- Barrett**; Pond, Austerlitz Town, Columbia County, N. Y. (Not Trout.)
- Barretto**; Cove and Point, East River, N. Y. (Not Baretto's.)
- Barrier Buttes**; Peaks (a line of), on southeastern rim of Lost Basin, Flathead County, Mont.
- Barril*; see Barrel.
- Barrilla**; Mountain and Spring, in Reeves, Jeff Davis, and Pecos Counties, Tex. (Not Barello, Barrel, nor Barrillo.)
- Barron*; see Baron.
- Barron Neck**; Point, Choptank River, Talbot County, Md. (Not Barrel Neck.)
- Barrows*; see Ben Barrows.
- Barstow**; Rock, Mattapoisett Harbor, Plymouth County, Mass. (Not Barlow.)
- Bartholona*; see Barcelona.
- Barthelemy**; Settlement, Washington Parish, La. (Not Barthelmy.)
- Bartlett**; Glacier, northeastern part Kenai Peninsula, near Alaska Northern Railroad, Alaska.
- Bartlett**; Reef, Long Island Sound, near New London, Conn. (Not Bartlett's.)
- Bartlett Haystack**; Peak, in the White Mountains, Bartlett Town, Carroll County, N. H. (Not Silver Spring.)
- Barton Landing**; Light, in Ohio River near Golconda, Pope County, Ill. (Not Barton's Landing.)
- Barton*; see Suquamish.
- Bartsville*; see Batesville.
- Barud*; see Port Sudan.
- Barwell**; Island, Resurrection Bay, Alaska. (Not Cape.)
- Basalt**; Cliffs, Vishnu quadrangle, Coconino County, Ariz.
- Basalt**; Hill (altitude 1,687 feet), in T. 10 S., R. 8 E., south of eastern end Pacheco Pass, Diablo Range, Merced County, Cal.
- Basaltic*; see Black Mountain.
- Base*; see Cliff.
- Basel**; Canton and City, Switzerland. (Not Bâle nor Basle.)
- Bashbish**; Brook, Falls, and Mountain in Mount Washington Town, Berkshire County, Mass. (Not Bash Bish nor Bashapish.)
- Basic City**; Town, Augusta County, Va. (Not Basic.)
- Basil*; see Piin.
- Basin*; see Washington Mountain.
- Basin of Mines*; see Minas Basin.
- Basin Pond*; see Washington Mountain.
- Basin Ranges**; all those lying between the Plateau Region on the east, the Sierra Nevada and Cascade Range on the west, and the Blue Mountains of Oregon on the north, including the Wasatch Range.
- Basket**; Bay, indenting the southeastern shore of Chichagof Island, Southeastern Alaska. (Not Kakagin nor Kook.)
- Baskett**; Slough, heading in Boyle Lakes and draining into Rickreall Creek, 2 miles east of Rickreall, Polk County, Oreg. (Not Mud.)
- Bass**; Canyon, Coconino County, Ariz.
- *Bass**; Island, southwest Sackett Harbor, Henderson Bay, Lake Ontario, Jefferson County, N. Y. (Not Snake.)
- Bass Tomb*; see Holy Grail Temple.
- Bassett**; Channel, St. Clair River, Mich. (Not Bassett's.)
- Bassett**; Creek, Hennepin County, Minn. (Not Bassett's.)
- Bassett**; Railroad Station, Salem County N. J. (Not Harrisonville nor Harrisonville Station.)
- Basswood**; Lake, partly in Lake County, Minn., lying across the international boundary line. (Not Bassimenu, Bois Blanc, nor Whitewood.)
- Bastile**; Glacier and Ridge, northern slope Mount Baker, Whatcom County, Wash.
- Bat**; Creek, Monroe County, Tenn. (Not Batt, Bot, nor Butt.)

- Batanpan*; *Batawpan*; *Batawpanbogue*; see Batupan.
- Batchawana**; Bay, Island, and River, east end of Lake Superior, Ontario, Canada. (Not Bachewauaug nor Batchewana.)
- Batchelder**; Creek, tributary to Neuse River, N. C. (Not Batchelor's.)
- Batchelor's*; see Bachelor.
- Bates**; Island, Missouri River, Franklin and Gasconade Counties, Mo. (Not Bates's.)
- Batesville**; City, Ripley County, Ind. (Not Bartsville.)
- Bath*; see Trout Creek Pass.
- Bath Alum**; Village, Bath County, Va. (Not Bathalum.)
- Batsell**; Landing, Mississippi River, New Madrid County, Mo. (Not Batsell's.)
- Battery**; Point, the eastern head of Sarana Bay, on south shore of Akutan Island, Eastern Aleutians, Alaska. (Not Kaianak, Liberty Cap, nor South Head.)
- Battery*; see Alki.
- Battie**; Mountain, Camden Town, Knox County, Me. (Not Beattie nor Beatty.)
- Battle**; Creek, southern Saskatchewan, Canada, and northern Montana, United States, flowing into Milk River near Chinook, Mont. (Not North Fork nor North Fork Milk River.)
- Battle**; Mountain, 2½ miles northeast Longs Peak, Larimer County, Colo.
- Battlement**; Mountain, lat. 48° 25', long. 113° 31', Flathead County, Mont.
- Batupan**; River, tributary to Yalobusha River, Grenada and Montgomery Counties, Miss. (Not Bataupan River Bogue, Batawpan Bogue, Batawpanbogue River, Batupan Bogue, nor Batupon Bogue.)
- Batupon*; see Batupan.
- Baugo**; Township, Elkhart County, Ind. (Not Bango.)
- Baulenas*; see Bolinas.
- Baultoff**; Creek, emptying into Beaver Creek, Alaska, International Boundary (between Alaska and Canada.)
- Bay de Tsiuen-tcheou*; see Chuanchow.
- Bay of Chaleurs*; see Chaleur.
- Bay of Isles**; Bay, east end of Knight Island, 4½ miles southward from its north end, Alaska.
- Bay of Naples*; see Brandy.
- Bay View**; Village, on Great Hog Neck, Long Island, Suffolk County, N. Y. (Not Bayview.)
- Bayhead**; Borough, Ocean County, N. J. (Not Bay Head.)
- Bayley**; Bay, eastern extremity Basswood Lake, Rainy River District, Ontario, International Boundary (between Minnesota and Ontario).
- Bayou Grand Liard**; Bayou, Plaquemines Parish, La. (Not Laird.)
- Bayou Labatre**; Precinct and Town, Mobile County, Ala. (Not Bayou Labatra, Bayou La Batre, nor Bayou Le Batre.)
- Bayou Petit Liard**; Bayou, Plaquemines Parish, La. (Not Laird nor St. Denis.)
- Bayou Rigolettes*; see Rigolets.
- Bayou Sale**; Water Course in St. Mary Parish, La. (Not Salle nor Sally.)
- Bayport**; Town, Hernando County, Fla. (Not Bay Port.)
- *Bayreuth**; City, Bavaria, Germany. (Not Baireuth.)
- Bays**; Mountain in eastern Tennessee. (Not Bay.)
- Bayside*; see Point Comfort.
- Beach*, Cal.; see Stone.
- Beach*, S. C.; see Breach.
- Beach Ridge**; Railroad Station, Niagara County, N. Y. (Not Hall's Station.)
- Beacon Quarter*; see Bacon's Quarter.
- Beacon Rock**; Basaltic pile on north bank Columbia River, near Pierce Island, Skamania County, Wash. (Not Castle Rock.)
- Beal**; Island near Knubble Bay, Sagadahoc County, Me. (Not Beale.)
- Beale Point**; a western Promontory of Powell Plateau, Coconino County, Ariz.
- Beans**; Gap, Grainger County, Tenn. (Not Bean Gap nor Beans Station.)
- Bear**; Creek, Jefferson County, Colo. (Not Turkey.)
- Bear**; Creek, Montezuma County, Colo. (Not Bear River nor South Fork Dolores River.)
- Bear**; Creek, secs. 14, 15, 22, and 27, T. 168 N., R. 35 W., flowing into Lake of the Woods at the Northwest Angle Inlet, Minn.

- Bear**; Creek, tributary to Odell Creek, Madison County, Mont. (Not Burger.)
- Bear**; Creek, flowing in a northerly direction and emptying into Wallowa River, in T. 1 N., R. 42 E., Wallowa County, Oreg.
- Bear**; Creek, Lincoln County, Wyo. (Not Sickle.)
- Bear**; Glacier (large), on western side Resurrection Bay, Kenai Peninsula, Alaska.
- Bear**; Island, St. Johns River, Brevard County, Fla. (Not Bear Mound, Orange Mound, nor Rock.)
- Bear**; Lake, drained by Bear Creek, near head of Resurrection Bay, Kenai Peninsula, Alaska. (Not Salmon.)
- Bear*, Alaska; see Bruin; Ursus; Kelsall.
- Bear*, Colo.; see Yampa.
- Bear*, Mass.; see Pines.
- Bear*, Mont.; see Burger.
- Bear*, Wyo.; see Moose.
- Bear*; see Beartown; Big Canyon.
- Bear Ford*; see Bearfort.
- Bear Garden*; see Backgarden.
- Bear Lodge**; Mountains, Crook County, Wyo. (Not Bearlodge.)
- Bearfoot*; see Beresford.
- Bearfort**; Mountain, Passaic County, N. J., and Orange County, N. Y. (Not Bear Ford, Bear Fort, Bearfoot, Bearport, Greenwood, nor Longpond.)
- Bearhead**; Mountain, Teton County, Mont.
- Bear Paw*; see Bearpaw.
- Bearport*; see Bearfort.
- Bearpaw**; Mountain, Chouteau County, Mont. (Not Bear Paw nor Bear's Paw.)
- Bear's*; see Marias.
- Bear's Paw*; see Bearpaw.
- Bearse**; Rock, New Harbor, Barnstable County, Mass. (Not Bearses.)
- Beartooth**; Mountain, Colorado. (Not Red Hill.)
- *Beartown**; Mountain, Great Barrington Town, Berkshire County, Mass. (Not Bear.)
- Beartrap**; Bay, indenting eastern shore of Port Gravina, near lat. 60° 45', long. 146°, Prince William Sound, Alaska.
- Beasley*; see Fourth.
- Beattie**; City, Marshall County, Kans. (Not Beattee.)
- Beatyestown**; Village, Warren County, N. J. (Not Beattyestown.)
- Beaucephalia*; see Bucephalia.
- Beaulerc**; Bluff and Village, St. Johns River, Duval County, Fla. (Not Buckley.)
- Beaufort**; Lagoon, between long. 142°-142° 30', Arctic coast northern Alaska. (Not Beaufort Bay.)
- Beaufort*; see Demarcation; U.
- Beaulieu*; see Beulah.
- Beaver**; Brook, tributary from north to Souhegan River, Hillsboro County, N. H. (Not Quohquinapassakessamagnog, Quohquinapassakessanagnog, Quohquinapassakessanannaquog, nor Quoh-quinna-passa-kessa-na-nag-nog.)
- Beaver**; Brook, Morris County, N. J. (Not Beaver Dam.)
- Beaver City**; City and Precinct, Furnas County, Nebr. (Not Beaver nor Beaver creek.)
- *Beaver**; Creek, Custer and Fall River Counties, S. Dak. (Not Amphibious.)
- Beaver**; River, from the junction of the Mahoning and Shenango Rivers to the Ohio River, Lawrence and Beaver Counties, Pa.
- Beaver*; see Beaverdam; Cricket; Douglas.
- Beaverdam**; Lake, Dodge County, Wis. (Not Beaver nor Beaver Dam.)
- Beaverdam**; Village, Mohave County, Ariz. (Not Littlefield.)
- Beaver River**; Stream, Beaver and Millard Counties, Utah. (Not Beaver Creek.)
- Beaver River*; see Cricket.
- Beaverhead**; Mountains, that part of Bitterroot Range between Nez Perce Pass and Monida, Idaho-Montana boundary line.
- Bec du Marsouin**; Point, northern coast of southwest arm of Haiti. (Not Bec à Marsoin, Bec à Marsouin, Bec de Marsouin, Bec du Marsoin, nor Head of Marsouin.)
- Becharof**; Lake, Alaska Peninsula, Alaska. (Not Betcharef.)
- *Bechevin**; Bay, Unimak Island, eastern Aleutians, Alaska. (Not Isanotski nor Issannakh.)
- Bechler**; Creek, tributary to Stump Creek, on north bank, $\frac{1}{4}$ mile above mouth Boulder Creek, Bannock County, Idaho.
- Becket**; Town, Berkshire County, Mass. (Not North Becket.)

- Beckley**; City, Raleigh County, W. Va. (Not Raleigh C. H.)
- Beckley**; Pond, Norfolk Town, Litchfield County, Conn. (Not Blakeley nor Blakley.)
- Beckwith**; Pass, through Sierra Nevada near Chilcoot, Plumas County, Cal. (Not Beckwourth.)
- Becs Scies*; see Betsie.
- Bed*; see Red.
- Bede**; Mountain, south of Port Graham, Kenai Peninsula, Alaska.
- Bedding*; see Reddens.
- Bedivere**; Point, headland on the east side of Gawain Abyss, Coconino County, Ariz.
- Bedloe**; Island, New York Harbor, Hudson County, N. J. (Not Bedlow.)
- Bedwell*; see Ganchi.
- Beebe**; Pond, Hubbardton Town, Rutland County, Vt. (Not Bebee.)
- Beecher**; Creek, Edinburg Town, Saratoga County, N. Y. (Not Beecher's, Beechers, Butler, nor Butlers.)
- Beechers*; *Beecher's*; see Beecher.
- Beechey**; Point, east end Simpson Lagoon, Arctic coast, about long. 149°, Northern Alaska. (Not Beechy.)
- Beechtown*; see Frenchton.
- Beehive**; Island, entrance to Aialik Bay, Kenai Peninsula, Alaska.
- Beehive**; Pinnacle, Cowlitz Glacier, Mount Rainier, Pierce County, Wash.
- Bee Hives**; Buttes, west of Dry Wash, San Juan County, Utah.
- Beer**; Hill, Wawarsing Town, Ulster County, N. Y. (Not Good Beer.)
- Beeslick**; Brook and Pond, in Salisbury, Litchfield County, Conn. (Not Beaslick, Bees Lick, Beeslake, Beestick, Beezelake, nor Nancook.)
- Begashibito**; Canyon, Navajo County, Ariz.
- Behestian**; Township, Ouachita County, Ark. (Not Behrstian.)
- Behring*; see Yakutat.
- Beipur*; see Beypore.
- Beirut**; Seaport Town of Syria, on the Mediterranean Sea. (Not Bairut nor Berut.)
- Beith**; Landing on Mississippi River, Desha County, Ark. (Not Beith's.)
- Bekihatso**; Lake, Navajo Indian Reservation, lat. 36° 02', long. 109° 40', Apache County, Ariz. (Not Pra ga at zo nor Pragaatzo.)
- Bel Alton**; Railroad Station, Charles County, Md. (Not Cox.)
- Belaya Skala*; see Nan.
- Belden*; see Corner.
- Belden Dock**; Light in Whitehall Narrows, Benson Town, Rutland County, Vt. (Not Belden's Dock.)
- Beled-es-Soodan*; *Beled-es-Sudon*; see Sudan.
- Belew**; Creek, Jefferson County, Mo. (Not Belews nor Bellews.)
- Belew Creek**; Town, Jefferson County, Mo. (Not Belew's Creek, Belews Creek, nor Bellews Creek.)
- Belgica Archipelago*; see Palmer Archipelago.
- Belgrade**; Capital of Serbia. (Not Belgrad, Bielgorod, nor Bilgraad.)
- Belgreen**; Village, Franklin County, Ala. (Not Belle Green.)
- Belize**; City and River in Belize or British Honduras, Central America. (Not Balize.)
- Belknap**; Mountain, the central one of three peaks in the Belknap Mountains, Gilford and Gilmanton Towns, Belknap County, N. H., the northern peak being named Gunstock and the southern, Whiteface.
- Belknap**; Mountains, Belknap County, N. H. (Not Gunstock nor Suncook.)
- Belkof**; one of the New Siberian Islands, Arctic Ocean. (Not Belkofski, Bjelkow, Byelski, nor Byelkof.)
- Belkofski**; Bay, Cape, and Village on south shore of Alaska Peninsula, Alaska. (Not Belkoffski, Belkoffsky, nor Belkovsky.)
- Belkofski*; see Belkof.
- Bell**; Island, off the coast of Newfoundland, lat. 49° 45' N. (Not Belle Isle (South) nor S. Belle Isle.)
- Bell**; Island, Currituck Sound, Currituck County, N. C. (Not Bell's.)
- Belle Ayre**; Mountain and Village, Ulster County, N. Y. (Not Belle Air, Belle Ayre, nor Belleayre.)
- Belle Fourche River**; Stream, Wyoming and South Dakota. (Not North Fork of Cehyenne.)

- Belle Isle**; Island, Atlantic Ocean, entrance of Belleisle Strait, between Labrador and Newfoundland. (Not Belle-Isle nor N. Belle Isle.)
- Belle Isle (South)**; see Bell.
- Belle Plaine**; Township, Norton County, Kans. (Not Belle Plain.)
- Bellecenter**; Town, Logan County, Ohio. (Not Belle Centre.)
- Belleisle**; Strait, most northerly of the two channels which connect the Gulf of St. Lawrence with the Atlantic Ocean. Separates Labrador from Newfoundland. (Not Belle Isle.)
- Bellemont**; Village, Coconino County, Ariz. (Not Bellmont.)
- Belleplain**; Village, Cape May County, N. J. (Not Belle Plain.)
- Bellepoint**; Town, Concord Township, Delaware County, Ohio. (Not Bell Point, Belle Point, nor Bellpoint.)
- Belleverson**; Borough, Fayette County, Pa. (Not Belle Vernon.)
- Bellevue**; Township, Washington County, Mo. (Not Bellevue, Bellview, nor Belview.)
- Bellevue**; Township, Morrison County, Minn. (Not Belle Vue.)
- Bellevue; Bellevue Junction*; see Bellvue.
- Bellflower**; Village, McLean County, Ill. (Not Belle Flower.)
- Bellmont**; Precinct and Village, Wabash County, Ill. (Not Belmont.)
- Bellmont*; see Bellemont.
- Bells**; Point, in Mississippi River, Pemiscot County, Mo. (Not Bell's.)
- Bells**; River, Nassau County, near Ferdinandina, Fla. (Not Belt's.)
- Bells Rock**; Lighthouse, in York River, King and Queen County, Va. (Not Bell's Rock.)
- Bellton**; Town, Hall County, Ga. (Not Belton.)
- Bellvue**; Precinct and Town, Larimer County, Colo. (Not Bellevue nor Bellevue Junction.)
- Belmore**; Village, Putnam County, Ohio. (Not Bellmore.)
- Beloochistan*; see Baluchistan.
- Belted**; Peak, most northerly summit of Belted Range, Nye County, Nev.
- Belt's*; see Bells.
- Bemis Heights**; Hill and Village, Saratoga County, N. Y. (Not Bemus Heights.)
- Ben Barrows**; Hill, Hebron Town, Oxford County, Me. (Not Barrows, Ben Barrow's, nor Ben Burrow's.)
- Ben Deer*; see Bendire.
- Ben Lomond**; Hill or Mountain, Warren County, Tenn. (Not Ben Lomand nor Mount Lemond.)
- Ben Ure**; Island, Washington Sound, San Juan County, Wash. (Not Ben Muir nor Big Tenif.)
- Bench**; Lake, glacial, on shelf of Tatoosh Range, Mount Rainier National Park, Lewis County, Wash.
- Bench**; Lake, Teton County, Mont.
- Bench**; Valley, Fresno County, Cal.
- Bencoolen*; see Benkulen.
- Bendel**; Island, between Big Koniuji and Nagai Islands, Shumagin Group, Alaska. (Not Morse.)
- Bendeleben**; Mountain, north of Norton Sound, Alaska. (Not Berdeleben.)
- Bendeer; Bendeir; Bendier*; see Bendire.
- Bendire**; Creek and Mountain, Malheur County, Oreg. (Not Ben Deer, Bendeer, Bendeir, nor Bendier.)
- Bender*; see Brender.
- Benjies**; Point and Railroad Station, Baltimore County, Md. (Not Benjies.)
- Benguela**; Bay, City, and Province, Angola, Africa. (Not Benguella.)
- Benicia**; City and Township, Solano County, Cal. (Not Benecia.)
- Benjamin Place**; Light in Whitehall Narrows, about 2 miles from Whitehall, Lake Champlain, Rutland County, Vt. (Not Benjamin's Place.)
- Benkelman**; Precinct and Village, Dundy County, Nebr. (Not Benkleman.)
- Benkulen**; Seaport of Sumatra, East Indies. (Not Bencoolen.)
- Bennett**; Creek, Nansemond County, Va. (Not Bennet's.)
- Bennett**; Peak, San Juan County, N. Mex.
- Bennett**; Point, Eastern Bay, Queen Annes County, Md. (Not Bennet's nor Bennett's.)
- Bennett**; Village, Lancaster County, Nebr. (Not Bennet.)
- Bennetts**; Creek, rising in Gates County and emptying into Chowan River, N. C. (Not Bennett.)
- Bennetts*; see Burnetts.
- Benning**; Village, D. C. (Not Bennings.)

- Benoni**; Point, Choptank River, Talbot County, Md. (Not Benonies.)
- Bentinck*; see Steele.
- Bentley**; Railroad Station, Baltimore County, Md. (Not Bentley Springs.)
- Bentley*; see Watchman.
- *Bentleyville**; Borough, Washington County, Pa. (Not Bentleyville.)
- Benton**; Pond, Otis Town, Berkshire County, Mass. (Not Parish.)
- Bentons Ferry**; Village, Marion County, W. Va. (Not Benton Ferry.)
- Benué*; *Benuwe*; see Binue.
- Benville*; Steamboat Wharf, St. Marys County, Md. (Not Wynee.)
- Berdeleben*; see Bendeleben.
- Beresford**; Lake, Volusia County, Fla. (Not Bearfoot.)
- Bergenfield**; Borough, Bergen County, N. J. (Not Bergen Fields nor Bergenfields.)
- Berhampoor*; see Berhampore.
- Berhampore**; City, Murshidabad District, Bengal, India. (Not Berhampoor nor Berhampur.)
- Berhampur*; see Berhampore.
- Bering**; Glacier, Island, Sea, and Strait, Alaska. (Not Behring nor Kamchatka.) So named after Capt. Commander Ivan Ivanovich Bering, to whose exploration, in 1741, we owe our first knowledge of what is now Alaska. Bering himself, his ancestors for five generations at least, and his descendants spell the name Bering. This form is widely used by English-speaking people and almost universally used by all others.—M. B.
- Bering*; see Controller.
- Beriuch*; see Biryuch.
- Berkeley Heights**; Railroad Station, Union County, N. J. (Not Berkley Heights.)
- Berkley*; see Barkley.
- Berlin**; Mountain, Williamstown, Berkshire County, Mass., and Berlin Town, Rensselaer, County, N. Y. In New York State known as Mount McComber; in Massachusetts as Berlin Mountain; Williams College people call it Mount Hopkins.
- Berlin Centre*; see Center Berlin.
- Bermejo*; see Vermejo.
- Bermuda**; a group of islands in the western Atlantic Ocean. Called "Bermudas" after Juan Bermudes, a Spanish mariner, who discovered them in 1515. In 1609 Admiral Sir George Somers, Royal Navy, in the *Sea Venture*, found them uninhabited. He was wrecked and died there, and the islands were called after him by his companions, "Somers Islands." Bermuda has been adopted as the British official usage, and is the popular and all but universal designation.—A. H. A.
- Bern**; Creek, tributary to Black River, Alaska, International Boundary (between Alaska and Canada).
- Bern**; Township, Berks County, Pa. (Not Berne.)
- Bern*; see Berne.
- Bernard**; Township, Somerset County, N. J. (Not Bernards.)
- Bernardo*; see San Dieguito.
- *Berne**; Town, Adams County, Ind. (Not Bern.)
- Berne**; Town and Village, Albany County, N. Y. (Not Bern.)
- Bernville**; Borough, Berks County, Pa. (Not Berneville.)
- Berry**; Trail, Coconino County, Ariz.
- Berryessa**; Village; Santa Clara County, Cal. (Not Berreyesa, Berryesa, nor Beryessa.)
- Beirut*; see Beirut.
- Besboro**; Island, Norton Sound, Alaska. (Not Besborough.)
- Betatakin**; Prehistoric Cliff Dwellings, Navajo National Monument, Navajo County, Ariz.
- Betcharef*; see Becharof.
- Bethel**; Township and Village, Berks County, Pa. (Not Bethal nor Millersburg.)
- Bethel**; Township, Fulton County, Pa. (Not Bethal.)
- Bethlehem Reach**; Lighthouse, Ohio River, 29 miles above Louisville, Trimble County, Ky. (Not Bethlehem's Reach.)
- Bethune Pass*; see Grapevine.
- Betsey Bell**; Mountain, near Staunton, Augusta County, Va. (Not Betsy Bell.)

- Betsie**; Lighthouse, Point, and River, Benzie County, Mich. (Not Betsies nor Betsey.)
- Bettles**; Bay, and Glacier draining into it; western shore Port Wells, near lat. $60^{\circ} 55'$, long. $148^{\circ} 15'$, Prince William Sound, Alaska.
- Bettles**; Island, easternmost one of the Islands off the north end of Elrington Islands, Alaska.
- Betts Chute**; two Lighthouses, Mississippi River, Winona County, Minn. (Not Bett's Chute.)
- Beulah**; Village, Pueblo County, Colo. (Not Buelah.)
- Beulah**; Village, on Vernon River, Chat-ham County, Ga. (Not Beaulieu, Bewlie, nor Bula.)
- Bevans**; Village, Sussex County, N. J. (Not Peter's Valley.)
- Beypore**; River and Town, Province of Madras, southwestern coast of India. (Not Beipur.)
- Bickley Mill**; Village, Russell County, Va. (Not Bickley's Mills.)
- Bidahochi**; Butte and Spring, near Indian Wells, outside Reservation lines, Navajo County, Ariz.
- Bidarka**; Point, between Boulder and Landlocked Bays, Copper Mountain Peninsula, eastern shore Prince William Sound, Alaska. (Not Copper Mountain.)
- Bielgorod*; see Belgrade.
- Bieli**; Rock, in northern part of Sitka Sound, Alaska. (Not Biele, Bielie, nor White.)
- Bieller**; Light, Mississippi River, Tensas Parish, La. (Not Bieller's.)
- Biequi*; see Vieques.
- Bierstadt**; Mountain (altitude 14,046 feet), $1\frac{1}{2}$ miles southwest of Mount Evans, 9 miles south of Georgetown, south middle of T. 5 S., R. 74 W., Clear Creek County, Colo.
- Big*; see Clear; Great; Hazel Green.
- Big Annemessex**; River, tributary to Chesapeake Bay, eastern Maryland. (Not Big Annemesic.)
- Big Arroyo**; Creek, Tulare County, Cal. (Not Jenny Lind.)
- Big Baldy*; see Elkhorn.
- Big Barren**; Creek and Village, Claiborne County, Tenn. (Not Bigbarren.)
- Big Bay de Noc**; Bay, Delta County, Mich. (Not Big Bay d'Enoc, Big Bay de Noque, Big Bay des Noquets, Big Bay des Noquet, Big Bay de Noquette, Big Bay de Nocquet, nor Big Bay d'Enoquet.)
- Big Bear**; Creek, tributary to Inglutalik River, about 30 miles above mouth, Alaska.
- Big Blue**; Hills, Diablo Range, extending along San Joaquin Valley from Cantua Creek on northwest to Joaquin Ridge on southeast, Fresno County, Cal.
- Big Blue**; River, southern part of Butler and Polk Counties, Nebr. (Not East Fork of Blue River nor North Fork of Big Blue River.)
- Big Bone Cave*; see Bone Cave.
- Big Brook*; see Mulhockaway.
- Big Bywy*; *Big Bywyah*; see Bywy.
- *Big Canyon**; Creek, flowing in a north-westerly direction and emptying into Wallowa River in T. 2 N., R. 41 E., Wallowa County, Oreg. (Not Bear, Deep Canyon, Little Minam, nor Sheep.)
- Big Cacapon*; See Cacapon.
- Big Cataluche*; *Big Cataluchee*; see Cataloochee.
- Big Chazy*; see Great Chazy.
- Big Clear Pond*; see Lake Clear.
- Big Cottonwood**; Meadows, near Owens Lake, Inyo County, Cal. (Not Diaz.)
- Big Devil*; see Devil.
- Big Diomedes**; Island, Bering Strait, Alaska. (Not Noo-nar-book, Ratmanof, nor Ratmanoff.)
- Big Emery*; see Emery.
- Big Flats**; Town, Chemung County, N. Y. (Not Bigflats.)
- Big Hamilton*; see Hamilton.
- Big Hatchie*; see Hatchee.
- Big Horn**; County, Wyo. (Not Big-horn.)
- Big Knife**; Portage, between Melon and Seed Lakes, Rainy River District, Ontario, International Boundary (between Minnesota and Ontario.)
- Big Loblockee*; see Loblockee.
- Big Lodge**; Mountain, lat. $48^{\circ} 10' N.$, long. $113^{\circ} 12' W.$, Flathead County, Mont.
- Big Loop*; see Loop.

- Big Marsh;** Creek, rising in Cascade Divide near center T. 26 S., R. 6 E., flowing northward through Big Marsh to junction with Crescent Creek, sec. 20, T. 24 S., R. 7 E., Klamath County, Oreg.
- Big Muscallonge;* see Muscallonge.
- Big Ogeechee;* see Ogeechee.
- Big Owl;** Hill, on west side of Cow Creek immediately south of the Larimer County line, in Boulder County, Colo.
- Big Pond;* see Backgarden; Fairview.
- Big Pucketa;* *Big Pucketta;* see Pucketa.
- Big River;* see Kwikpuk; Middle Fork Flathead River; Tlikakila.
- Big Sable;** Lighthouse, Point, and River, Mason County, Mich. (Not Grande Pointe au Sable.)
- Big Sable;* see Hamlin.
- Big Shanty;* see Kenesaw.
- Big Simon;* *Big Simonds;* *Big Simons;* see Simon.
- Big Spring;** Creek, Marshall County, Ala. (Not Gunter's.)
- ***Big Stone;** City and Township, Grant County, S. Dak., and Lake, Grant, and Roberts Counties, S. Dak., and Big Stone County, Minn. (Not Bigstone.)
- Big Stone;** County in Minnesota. (Not Bigstone.)
- Big Turkey;* see Turkey.
- Big Wood;** River, rising in Sawtooth Mountains, Blaine County, uniting with Snake River in T. 6 S., R. 13 E., B. M., in Gooding County, Idaho. (Not Malad, Malade, nor Wood.)
- Big Horn;** River, tributary to the Yellowstone. in Montana and Wyoming. (Not Big Horn.)
- Bigler Mill;** Landing and Village, York River, York County, Va. (Not Bigler's Mill.)
- Biglick;** Township, Hancock County, Ohio. (Not Big Lick.)
- Bilberry;** Island, St. Lawrence River, St. Lawrence County, N. Y. (Not Billberry nor Chokeberry.)
- Bilgraad;* see Belgrade.
- Bill;* see Junction.
- Bill;** Creek and Peak, Coos County, Oreg. (Not Bills.)
- Bill Williams;* see Williams.
- Billings;** Glacier, Passage Canal, Prince William Sound, Alaska.
- Billy;* see Pone.
- Billys;** Island, at the northwestern extremity of Bloodsworth Island, Dorchester County, Md. (Not Billie's nor Billy's.)
- Biltabito;** Settlement and Spring, in extreme northwestern corner of San Juan County, N. Mex.
- Bimans;* see Bynum.
- Biniimu;** Island (To), lat. 36° 58' N., long. 125° 50' E., western coast of Chosen (Korea). (Not Pang ul syöm nor Pangulsyöm.)
- Binnewater;** Pond, Greenville Town, Orange County, N. Y. (Not Bantewater, Bennets Water, Benin Water, nor Bennie Water.)
- Binue;** River, tributary to Niger River, west Africa. (Not Benué, Benuwe, Binoué, Chadda, nor Tadda.)
- Binum;* see Bynum.
- Biorka;** sunken rock or reef at southern point of entrance to Sitka Sound, Alaska.
- Birch;** Lake, between Basswood and Carp Lakes, Rainy River District, Ontario, International Boundary (between Minnesota and Ontario).
- Birch;* see Steamboat.
- Birch Cooley;** Township, Renville County, Minn. (Not Birch Coolie.)
- Birchdale;** Township, Todd County, Minn. (Not Birch Dale.)
- Birchrunville;** Village, West Vincent Township, Chester County, Pa. (Not Birch Run Ville nor Birch Runville.)
- Bird;** City, Cheyenne County, Kans. (Not Bird City.)
- Bird;* see Arch; Pajarito.
- Birds;** Point, on Mississippi River, near Cairo, Mississippi County, Mo. (Not Bird's.)
- Birdseye;** Town, Dubois County, Ind. (Not Birds Eye.)
- Birthday;* see Stimpsons.
- Biru;* see Peru.
- Biryuch;** Island and Light, western shore of Sea of Azof. (Not Beriuch, Berutch, Biriutchi, nor Birjutsch.)
- Biscoe;** Creek, St. Marys County, Md. (Not Briscoe's.)
- Bishop;** Light, Mississippi River, Perry County, Mo. (Not Bishop's.)
- Bishop;* see Ignacio.

- Bishop and Clerks**; Light, Nantucket Sound, Mass. (Not Bishop and Clerk's.)
- Bishop Head**; Cape and Town, Hooper Strait, Chesapeake Bay, Dorchester County, Md. (Not Bishop's Head.)
- Bismarck**; City, Burleigh County, Capital of North Dakota. (Not Bismark.)
- Bismarck**; Village, Grant County, W. Va. (Not Bismark.)
- Bismarck**; Town and Township, Cuming County, Nebr. (Not Bismark.)
- Bismarck**; Township, Platte County, Nebr. (Not Bismark.)
- Bismarck**; Township, Sibley County, Minn. (Not Bismark.)
- Bison**; Mountain, Tarryall Mountains, Park County, Colo.
- Bison**; Mountain, Teton County, Mont.
- Bissell**; Village, Hunterdon County, N. J. (Not Apgars Corner.)
- Bitsihuitsos**; Butte, Navajo Indian Reservation, west of Chinle Valley, lat. 36° 25', Apache County, Ariz. (Not Pitshytsso.)
- Bitter**; Creek, an intermittent stream heading in southwestern corner of T. 11 N., R. 24 W., S. B. M., and flowing diagonally toward the northeast across the township, Kern County, Cal.
- Bitterroot Range**; extends from Clark Fork on the northwest to Monida, the crossing on the Oregon Short Line on the southeast, including all spurs.
- Bitter Root**; see Clark Fork; North Piney.
- Bitterwater**; Creek, heading in southeastern corner of T. 28 S., R. 18 E., San Luis Obispo County, and flowing into the San Joaquin Valley in northwest quarter, T. 27 S., R. 19 E., Kern County, Cal.
- Bitterwater**; Valley, of Bitterwater Creek, from southwestern corner of T. 27 S., R. 18 E., to its ebouchment, Kern County, Cal. (Not Palo Prieto.)
- Bivalve**; Railroad Station, Cumberland County, N. J. (Not Long Reach.)
- Bjelkow*; *Bjelski*; see Belkof.
- Black**; Buttes, between Deming and Thunder Glaciers, Mount Baker, Whatcom County, Wash.
- Black**; Lake, in Glacier Gorge, sec. 35, T. 4 N., R. 74 W., southwest corner of Larimer County, Colo.
- Black**; Mesa and Province, Hopi and Navajo Indian Reservations, Ariz. (Not Zilh-le-jini nor Zilth-le-jini.)
- Black**; Mountain, Kenai Peninsula, Alaska.
- Black**; Mountains, Mohave County, Ariz. (Not Ute.)
- Black**; Mountain, Park County, Colo. (Not Basaltic.)
- Black**; Mountain, 2 miles east of Bear Lake, Rich County, Utah. (Not Kimballs Peak nor Lakeview Peak.)
- *Black**; River and Village, Yukon Delta, Alaska. (Not Kipniak nor Kipniuk.)
- Black**; River, Clark County, Wis. (Not Poplar.)
- Black**; Rock, in Khaz Bay, southwestern coast of Chichagof Island, Alaska.
- Black*; see Blake; Dead.
- Black Bear**; Creek, head of Union Bay, Ernest Sound, western part Cleveland Peninsula, Southeastern Alaska.
- Black Bluff**; Precinct, Sumter County, Ala. (Not Blacks Bluff.)
- Black Butte*; see Cone.
- Black Head*; see Makahoa.
- Black Knob**; Butte, north bank of Little Colorado River, Coconino County, Ariz.
- Black Pinnacle**; Butte, east of Canyon del Muerto, and south of Tunitcha Mountains, Apache County, Ariz.
- Black Point**; Pond, Marthas Vineyard, Mass. (Not Ukiesa nor Uquiesa.)
- Black Stocks*; see Blackstock.
- Blackberry**; River, Litchfield County, Conn. (Not Blackburn nor Black-bury.)
- Blackbird*; *Blackbird Station*; see Forest.
- Blackburn**; Mountain (altitude 16,140 feet), near Copper River, Alaska.
- Blackcreek**; Township, Mercer County, Ohio. (Not Black Creek.)
- Blackfeet**; Glacier, Teton County, Mont. (Not Blackfoot.)
- Blackfoot*; see Garnet.
- Blackfoot Country*; see Avon.
- Blackhawk**; Lake, Egan Township, Dakota County, Minn. (Not Downing.)
- Blackhawk**; Mountain (altitude 9,998 feet), 1½ miles northwest of Douglas Peak, secs. 12 and 13, T. 3 S., R. 72 W., 5 miles east of Blackhawk, on the line between Gilpin and Jefferson Counties, Colo.

- Blackhawk**; Village, Meade County, S. Dak. (Not Black Hawk.)
- Blackhead**; Peak, in San Juan Mountains, Archuleta County, Colo. (Not Corona.)
- Blackhorse**; Creek, south of Carrizo Mountains, draining east into Red Wash, Apache County, Ariz.
- Blackhouse*; see Backhouse.
- Blackinton**; Village, Berkshire County, Mass. (Not Blackington.)
- Blackistone*; see Blakistone.
- Blacklick**; Railroad Station and Township, Indiana County, Pa. (Not Black Lick.)
- Blackman**; Stream, flowing from Chemo Pond, Penobscot County, Me. (Not Chemo nor Nichols.)
- Blacks**; Creek, tributary to Green River, Lincoln, Sweetwater, and Uinta Counties, Wyo., and Summit County, Utah. (Not Black.)
- Blacks**; Island, in Ohio River, near New Cumberland, Hancock County, W. Va. (Not Black's.)
- Blackstock**; Railroad Station, Chester County, S. C. (Not Black Stocks.)
- Blackstone**; Bay, eastern end of Passage Canal, west of Cochrane Point, near lat. $60^{\circ} 40'$, long. $148^{\circ} 30'$, northwestern part Prince William Sound, Alaska.
- Blackstone**; Point, southern side Blackstone Bay, at junction with Passage Canal, northwestern part Prince William Sound, Alaska.
- Blackstone**; Railroad Station, Sumner County, Kans. (Not Metcalf.)
- Blacktail**; Hills, southwest of Marias Pass, Flathead County, Mont.
- Blacktail**; principal Valley in Powell Plateau, Coconino County, Ariz.
- Blackwall**; Mountain, Ouray County, Colo.
- Blackwalnut**; Point, north point of entrance to Choptank River, Talbot County, Md. (Not Lows.)
- Blackwalnut*; see Grays.
- Blackwells**; Island in East River, New York City, N. Y. (Not Blackwell's.)
- Blain**; Borough, Perry County, Pa. (Not Blaine.)
- Blaine*; see Mount Sneffels.
- Blair Gap**; Village, Sullivan County, Tenn. (Not Blairs Gap.)
- Blake**; Brook, Epsom Town, Merrimack County, N. H. (Not Blake Cass Pond, Hall, nor Mountain.)
- Blake**; Creek, Waupaca County, Wis. (Not Black Brook nor Blake's.)
- Blake**; Island, at south end of Blake Channel, near lat. $56^{\circ} 10'$, near mainland, Southern Alaska. (Not Ham.)
- Blake Point**; Peninsula, forming the west head, Sippican Harbor, Plymouth County, Mass. (Not Charles Neck.)
- Blakeley*; see Beckley.
- Blakely**; Railroad Station, Scott County, Minn. (Not Blakeley.)
- Blakely**; Township, Geary County, Kans. (Not Blakeley.)
- Blakistone**; Island, in Potomac River, St. Marys County, Md. (Not Blackistone.)
- Blakley*; see Beckley.
- Blanco**; Cape, Curry County, Oreg. (Not Orford.)
- Blanco**; Cape, lat. 21° N., western coast Africa. (Not South Cape Blanco.)
- Bland**; Village, Bland County, Va. (Not Seddon.)
- Blanquizal**; Islands, off the coast of Prince of Wales Island, Alaska.
- Blennerhassett**; Island, in Ohio River near Parkersburg, Wood County, W. Va. (Not Blennerhassett's.)
- Blewfields*; see Bluefields.
- Bligh Island**; Reef, near Bligh Island, Alaska.
- Blijni*; see Great Liakof.
- Blschui*; see Great Liakof.
- Blissfield**; Township and Village, Lenawee County, Mich. (Not Blissville.)
- Blissville*; see Blissfield.
- Blitchton**; Village, Marion County, Fla. (Not Blichton.)
- Block**; Light, Mississippi River, Perry County, Mo. (Not Block's.)
- Blocton**; Precinct, Bibb County, Ala. (Not Blockton.)
- Blodget**; Hill, in Coeymans Town, Albany County, N. Y. (Not Blodgett.)
- Bloodsworth**; Island, in Chesapeake Bay, Dorchester County, Md. (Not Bloodsworth's.)
- Bloomfield**; Town, Greene County, Ind. (Not Bloomington.)
- Bloomfield*; see South Bloomfield.
- Blooming Grove**; Township, Richland County, Ohio. (Not Bloominggrove.)

- Bloomington, Ind.*; see Bloomfield.
- Bloomington, N. J.*; see South Boundbrook.
- Blount**; Creek, Beaufort County, N. C. (Not Blount's Bay nor Blounts Creek.)
- Bloyd**; Mountain, Washington County, Ark. (Not Bloyed nor Bloyd's.)
- Blue**; Fiord, Port Nellie Juan, Prince William Sound, Alaska.
- Blue**; Lake, on shelf, east side Glacier Gorge, sec. 36, T. 4 N., R. 74 W., Larimer County, Colo.
- Blue*; see Cheaha; Vaca; Quartzite.
- Blue Mountains**; includes all the mountains of northeastern Oregon and extending into Washington to the bend of Snake River, with the exception of the Wallowa Mountains.
- Blue Mountain*; see Mount Sutro; Mount Vaca.
- Blue Point Towhead**; Post Light, Mississippi River, Crittenden County, Ark. (Not Blue's Point Tow-Head.)
- Blue Ridge**; includes the ridge extending from a few miles north of Harpers Ferry to northern Georgia.
- Blue River*; see Keyser.
- Blue Store**; Village, Columbia County, N. Y. (Not Blue Stores.)
- Blueberry**; Hill, Woburn City, Middlesex County, Mass. (Not Mount Pleasant.)
- Bluebird**; Lake, in secs. 26 and 27, T. 3 N., R. 74 W., draining into Ouzel Creek, Boulder County, Colo.
- Bluefields**; Seaport of Nicaragua, Central America. (Not Blewfields.)
- Bluehill**; Township, Sherburne County, Minn. (Not Blue Hill.)
- Bluff**; City, Harper County, Kans. (Not Bluff City.)
- Bluff**; Point, the eastern head of Mumford Cove, Fishers Island Sound, Conn. (Not Fishing Rocks.)
- Bluff*; see Crag; Roundtop.
- Bluffdale**; Town, Greene County, Ill. (Not Bluff Dale.)
- Bluiya*; see Nan.
- Blunts**; Reef, off Cape Mendocino, Humboldt County, Cal. (Not Blunt's.)
- Blunts*; see Smith.
- Bobroff*; *Bobrovoi*; *Bobrow*; see Douglas.
- Bobs**; Creek, Lincoln County, Mo. (Not Bobbs nor Bob's.)
- Boca Juana**; Point, northern coast of Porto Rico. (Not Boca Juan.)
- Bochara*; see Bokhara.
- Bockatonorton*; see Brockatonorton.
- Bodie**; Island, east of Roanoke Island, Dare County, N. C. (Not Body's.)
- Bodkin*; see Long.
- Bodwitch**; Point, northwest end Estero Island, Lee County, Fla. (Not Bowditch.)
- Bogachiel**; River, Clallam and Jefferson Counties, and Village, Jefferson County, Wash. (Not Bosachiel.)
- Bogastow**; Brook, Middlesex and Norfolk Counties, Mass. (Not Boggestow nor Boggistere.)
- Bogdo-Kuren*; *Bogdo Lama en Huroc*; see Urga.
- Boggs**; Island, Ohio River, Belmont County, Ohio. (Not Boggs'.)
- Boghaz*; see Bosphorus.
- Bogoslof**; Island, Bering Sea, NW. of Unalaska, Alaska. (Not Agashagok nor Saint John Bogoslov.)
- Bogue*; see Coatue.
- Bogue-Hays*; see Hays.
- Bogy**; Post Light, Mississippi River, Ste. Genevieve County, Mo. (Not Bogy's.)
- Bohea*; see Tayuling.
- Boidarkin*; see Kutchuma.
- Boil*; see Mohican.
- Boiling**; Spring, Navajo County, Ariz.
- Boilston*; see Boylston.
- Bois Blanc*; see Basswood.
- Bois Brule**; River, Douglas County, Wis. (Not Brule.)
- Bois Brule*; see Brule.
- Bois d'Arc**; Creek, Ellis County, Tex.
- Bois d'Arc**; Creek, tributary to Trinity River in Kaufman County, Texas. (Not East Fork of Trinity.)
- Bois d'Arc**; Creek, tributary to Blue River from the northwest, sec. 28, T. 5 S., R. 9 E., Bryan County, Okla.
- Bois d'Arc**; Town, Greene County, Mo.
- Bois d'Arc**; Township, Montgomery County, Ill.
- Bois d'Arc*; see Straight.
- Bois de Sioux**; River, Minn., N. Dak., and S. Dak., flowing north from Lake Traverse to Wahpeton, where it joins Otter Tail River to form Red River. Forms part of the boundary between Minnesota and the Dakotas. (Not Boise de Sioux, Bois des Sioux, Sioux Wood, nor Siouxwood.)
- Boise**; City, Ada County, Idaho. (Not Boisé City.)

- Bokescreek;** Township, Logan County, Ohio. (Not Bokes Creek.)
- Bokhara;** City and County of Turkestan, Central Asia. (Not Bochara, Boukara, Buchara, Bucharia, Bukhara, nor Oozbekistan.)
- Bola Chitto; Bolla Chico;** see Hobo-lochitto.
- Bolam;** Creek and Glacier on Mount Shasta, Cal. (Not Bulam.)
- Bolan;** Creek, Lake, and Mountain, southern part Josephine County, Oreg. (Not Bolland nor Bollon.)
- Bolar;** Village, Bath County, Va. (Not Boler Springs.)
- Bolcan;** see Volcan.
- Bolden;** Run, Franklin Township, Fayette County, Pa. (Not Boland.)
- Bolens;** see Bowlens.
- Bolinas;** Bay, Township, and Village, Marin County, Cal. (Not Ballenas nor Baulenas.)
- Bolitas;** see Bulls Head.
- Bolivar;** Railroad Station, Jackson County, Ala. (Not Widow's.)
- Bolland;** see Bolan.
- Bollier;** see Bullion.
- Bollon;** see Bolan.
- Bolsa de Chamisal;** Land Grant, San Luis Obispo County, Cal. (Not Bolsa de Chemisal nor Chemisal.)
- Bolshoi;** Island, Nazan Bay, Atka Island, Aleutian Islands, Alaska. (Not Bomshoi nor Large.)
- Bolshoi;** see Manby.
- Boltin;** Cape, lat. 40° 50' N., long. 129° 44' E., eastern coast of Chosen (Korea). (Not Boltina nor Bruat.)
- Boltina;** see Bolton.
- Bombay Hook;** Point, Delaware River, Kent County, Del. (Not False Liston's Point.)
- Bompas;** see Bonpas.
- Bompas;** see Bumpass.
- Bomshoi;** see Bolshoi.
- Bon Homme;** County and Precinct, S. Dak. (Not Bonhomme.)
- Bon Secours;** Bay, Precinct, and River, Baldwin County, Ala. (Not Bonese-cours nor Bonsecours.)
- Bona;** see Bone.
- *Bonaire;** Island, one of the Dutch West Indian Islands, in the Caribbean Sea, off the coast of Venezuela. (Not Buen Ayre.)
- Bonaventure;** Town, near Savannah, Chatham County, Ga. (Not Bone Venture.)
- Bonbrook;** Creek, Cumberland County, Va. (Not Bondbrook.)
- Boncombe;** see Buncombe.
- Bondin;** Township, Murray County, Minn. (Not Bowdin.)
- Bond;** *Bondville;* see Bondsville.
- *Bondsville;** Village, Palmer Town, Hampden County, Mass. (Not Bondville nor Bond's.)
- Bône;** see Bone.
- Bone;** City, coast of Algeria, Africa. (Not Bona nor Bône.)
- Bone;** Lake, Polk County, Wis. (Not Bonet.)
- Bonebey;** see Ponape.
- Bone Cave;** Village, Van Buren County, Tenn. (Not Big Bone Cave.)
- Bonell;** Gulch, Mariposa County, Cal. (Not Bonnel.)
- Bonet;** see Bone.
- Bonilla;** see Smith.
- Bonin;** *Bonin Shima;* see Ogasawara.
- Bonita;** Point, at entrance to San Francisco Bay, Marin County, Cal. (Not Boneta.)
- Bonito;** Canyon, at Fort Defiance, Apache County, Ariz. (Not Bonita.)
- Bonner;** County, Idaho. (Formed March, 1907, from part of Kootenai County.)
- Bonneterre;** Railroad Station, St. Francois County, Mo. (Not Bonne Terre nor Bontear.)
- Bonnie Doon;** Village, Santa Cruz County, Cal. (Not Bonny Doon.)
- Bono;** Cape (Misaki), southwestern coast of Kiushu, Japan. (Not Bonomisaki nor Me.)
- Bonomisaki;** see Bono.
- Bonpas;** Creek, Edwards, Richland, and Wabash Counties; and Township, Richland County, Ill. (Not Bompas nor Bompas.)
- Bonsecours;** see Bon Secours.
- Bontear;** see Bonneterre.
- Boo-koo-dot-klish;** see Dot Klish.
- Boon;** Railroad Station, Wexford County, Mich. (Not Boone.)
- Boot;** Island, south of Coryell Island, Mackinac County, Mich. (Not Boot-jack.)

- Booth;** Point, Mississippi River, Dyer County, Tenn. (Not Booth's.)
- Boothbay;** Harbor, Town, and Village, Lincoln County, Me. (Not Booth Bay.)
- Boothby Hill;** Village, Harford County, Md. (Not Boothbyhill.)
- Boothpoint;** Light, on Mississippi River, Dyer County, Tenn. (Not Booth's Point.)
- *Boothspoint;** Village, Dyer County, Tenn. (Not Boothpoint nor Booths Point.)
- Boquet;* see Bouquet.
- Borden Flats;** Lighthouse and Sunken Bank, Mount Hope Bay, Bristol County, Mass. (Not Borden's Flats.)
- Borneo;** Island, Malay Archipelago. (Not Brauni, B'rni, Brunai, nor Brune.)
- Bosachiel;* see Bogachiel.
- Bosna-Seria;* see Serajevo.
- *Bosporus;** Strait, between Black Sea and Sea of Marmora, Europe. (Not Boghaz, Bosphorus, nor Strait of Constantinople.)
- Bostick;** Creek, secs. 16, 21, 28, 29, and 32, T. 162 N., R. 32 W., fifth principal meridian, flowing into Four Mile Bay of Lake of the Woods just west of mouth of Rainy River, Minn. (Not Bostedt, Bostic, Bostik, Buster, nor Bustig.)
- Bostwick;** Bay, in Gardners Bay, east end of Long Island, N. Y. (Not Bostwick's.)
- Bot;* see Bat.
- Bothell;** Town, King County, Wash. (Not Sothell.)
- Bottle;** Portage, between Iron Lake and Lac LaCroix, Rainy River District, Ontario, International Boundary (between Minnesota and Ontario). (Not Portage des Flacons.)
- Boucher;** Trail, Grand Canyon of the Colorado, Coconino County, Ariz.
- Bougere;** Landing, Mississippi River, and Village, Concordia Parish, La. (Not Bougère's.)
- Bougher;** Town, Burlington County, N. J. (Not Centerton.)
- Boukara;** see Bokhara.
- Boulder;** County Seat of Jefferson County, Mont. (Not Boulder Valley.)
- Boulder;** Creek, Matanuska Valley, 40 miles northeast of Knik Arm of Cook Inlet, Alaska. (Not Schoonhoven nor Schoonoven.)
- Boulder;** Creek, tributary to Tanana River from the north, Alaska. (Not Fish nor Guthna.)
- Boulder;** Creek, Grand Canyon of the Colorado, Coconino County, Ariz.
- Boulder;** Glacier, southeastern slope Mount Baker, Whatcom County, Wash.
- Boulder;** Mountain (altitude 8,500 feet), consisting of two peaks, 4 miles south of Boulder, in secs. 13 and 14, 23 and 24, T. 1 S., R. 71 W., Boulder County, Colo.
- Boulder, Alaska;* see Karpa.
- Boulder, Colo.;* see Rollins.
- Bouldyr;* see Buldir.
- Boulder Field;** small park between and north of Storm Peak and Mount Lady Washington, Larimer County, Colo.
- Boundary;** Creek, tributary to Yukon River from the west, Alaska, near International Boundary (between Alaska and Canada).
- Boundary;* see Chuska.
- Bouquet;** Mountain, River, and Village, Essex County, N. Y. (Not Boquet.)
- Bourbois;** Township, Gasconade County, Mo. (Not Burbois.)
- Bourbon;* see Reunion.
- Bourbonnais;** Village, Kankakee County, Ill. (Not Bourbonnais Grove.)
- Bourgaz;* *Bourgaz;* see Burgas.
- Bourne;** Landing, about 2 miles west of Rainier, Columbia County, Oreg. (Not Bournes.)
- Bouronov;* see Burunof.
- Boussole;* see Manby.
- Bowdin;* see Bondin.
- Bowditch;* see Bodwitch.
- Bowen;** Village, Hancock County, Ill. (Not Bowsenburg.)
- Bower Mills;** Village, Lawrence County, Mo. (Not Bowers Mill nor Bowers Mills.)
- Bowie Point;** Light, Mississippi River, Concordia Parish, La. (Not Bowie's.)
- Bowl Factory;* see Hamilton.
- Bowlens;** Creek and Mountain, Yancey County, N. C. (Not Bolens.)
- Bowlers;** Ledge, Rock, and Wharf, Rappahannock River, Essex County, Va. (Not Bowler's.)
- Bowmans;* *Bowman's;* see Deacons.
- Bowser;** Creek, flowing into Cook Inlet, Alaska.
- Box Elder;* see Watkins.

Boxes; see Fryingpan.

Box; Creek, small tributary to Two Medicine River, Teton County, Mont. (Not Canyon.)

Box Butte; County and Precinct, Nebr. (Not Boxbutte.)

Box Elder; County, Utah. (Not Boxelder.)

Boy-Assú; see Boyassu.

Boyassu; Island and Light, Para Estuary, State of Para, Brazil. (Not Boiassu, Boiassú, Boy-Assú, Buiussu, Buiussú, nor Buyassu.)

Boyd Tavern; Village, Albemarle County, Va. (Not Boyds nor Boyd's Old Tavern.)

Boyer; Bluff, north end of Washington Island, Green Bay, Door County, Wis. (Not Boyer's.)

Boykins; District and Town, Southampton County, Va. (Not Boykin's.)

Boylston; Creek and Village, Henderson County, N. C. (Not Boilston.)

Boyne; City, Charlevoix County, Mich.

Brace; Mountain, Dutchess County, N. Y. (Not Monument.)

Brackel; see Brakel.

***Brackettville**; Village, Kinney County, Tex. (Not Brackett.)

Braddock; Bay and Point, Lake Ontario, Monroe County, N. Y. (Not Braddock's nor Manitou.)

Bradford; Landing and Light, Kanawha River, Kanawha County, W. Va. (Not Bradford's.)

Bradford; see Turner Center.

Bradley; Landing on Mississippi River, Crittenden County, Ark. (Not Bradley's.)

Bradley Reserve; Light, Indian River, Brevard County, Fla. (Not Bradley's Reserve.)

Brady's; see Brandy.

Braggadocio; Town, Pemiscot County, Mo. (Not Braggadocia.)

Brahma Temple; Peak, Grand Canyon of the Colorado, Coconino County, Ariz.

Brahmaputra; River, India. (Not Brahmapootra nor Burrampooter.)

Braila; Town and principal Port of Roumania. (Not Brahilov, Brailoff, Brailov, Brailow, nor Ibraila.)

Brakel; Creek, Chenango and Cortland Counties, N. Y. (Not Brackel nor Bracket.)

Bramadero; Bay, western coast, between Point Guanajibo and Point Arenas, P. R. (Not Brancadero.)

Brancadero; see Bramadero.

Branch; River, rising in Brown County and entering Manitowoc River about 6 miles from its mouth, Manitowoc County, Wis. (Not Center nor Centre.)

Brandon; Railroad Station, Dekalb County, Ala. (Not Collbran.)

Brandy; Pond, Cumberland County, Me. (Not Bay of Naples.)

Brandy; Run, Erie County, Pa. (Not Brady's.)

***Brandy**; Village, Culpepper County, Va. (Not Brandy Station.)

Brandy Station; see Brandy.

***Brannock**; Bay, Dorchester County, Md. (Not Brannack, Brannacks, Brannocks, nor Bronnack.)

Brant; Island, Buzzards Bay, Plymouth County, Mass. (Not Brants.)

Brant Island; Cove, Buzzards Bay, Plymouth County, Mass.

Brants; see Brant.

Brashear; Town, Adair County, Mo. (Not Brashears.)

Brauni; see Borneo.

Bray; Village, Hancock County, Tenn. (Not Brays.)

Breach; Inlet, Charleston County, S. C. (Not Beach.)

Breaker No. 2; see Middle.

Breaker No. 3; see Khaz.

Breaux Bridge; Town, St. Martin Parish, La. (Not Breaux.)

Breckenridge; City, Caldwell County, Mo. (Not Breckinridge.)

Breds; see Reeds.

Breed; see Tanginak.

Breed Pond; see Silver.

Bremerhaven; Seaport northern Germany. (Not Bremerhafen.)

Bremo Bluff; Village, Fluvanna County, Va. (Not Bremo nor Bremos Bluff.)

Brender; Canyon, T. 23 N., R. 18 E., Chelan County, Wash. (Not Bender.)

Brenton; Reef, at entrance to Narragansett Bay, Newport County, R. I. (Not Brenton's.)

- Brentwood**; Lake, east of Great Arm of Whale Bay, Baranof Island, Southeastern Alaska.
- Breslau**; City, capital of Silesia, Prussia. (Not Breslaw nor Breslou.)
- Breton**; Island and Sound, Gulf of Mexico, southeast of New Orleans, La. (Not Isle au Breton.)
- Brevort**; Lake, Mackinac County, Mich. (Not Brevort nor Brevoart.)
- Breward's*; see Broward.
- Brewer**; Pond, Penobscot County, Me. (Not Orrington Great.)
- Brewer*; see Garfield.
- *Brewster**; Precinct and Town, Okanogan County, Wash. (Not Bruster.)
- Brian**; Point, Queen Annes County, Md. (Not Bryan.)
- Briary**; Cove, Talbot County, Md. (Not Briery.)
- Brickyard**; Brook, Cheshire County, N. H. (Not Tilsey.)
- Brickyard**; Creek, Beaufort County, S. C. (Not Brick Yard.)
- Brickyard*; see Nesenkeag.
- Bridge**; Canyon, on south bank of Colorado River near long. 111°, San Juan County, Utah.
- Bridge*; see Bridges.
- Bridge-House*; see Cosumne.
- Bridges**; Creek, emptying into Potomac River above Wakefield, Westmoreland County, Va. (Not Bridge.)
- Bridgetown**; Capital of Barbados Island, West Indies. (Not Bridge Town.)
- Brier**; Spring, in Grapevine Mountains, Nye County, Nev. (Not Wild Rose.)
- Brigadier's*; see Sears.
- Briggs Landing**; Post Light, Illinois River, Schuyler County, Ill. (Not Briggs' Landing.)
- Bright Angel**; Canyon, Creek, and Point, Grand Canyon of the Colorado, Coconino County, Ariz.
- Brightman**; Pond (salt) in Westerly Town, Washington County, R. I. (Not Babcock, Wardout, nor Wards.)
- Brighton**; Town, Adams County, Colo. (Not Hughes.)
- Brilby*; see Riley.
- Brilliant**; Glacier, Unakwik Inlet, Prince William Sound, Alaska.
- Bringier**; Post Light, Mississippi River, Ascension Parish, La. (Not Bringier's.)
- Briscoe's*; see Biscoe.
- *Bristow**; Village, Prince William County, Va. (Not Biscoe nor Bristoe.)
- Britannia**; Railroad Station, near Taunton, Bristol County, Mass. (Not Britannia.)
- British Central Africa*; see Nyasaland.
- British**; Mountain Range (small), near Arctic coast, crossed by International Boundary (between Alaska and Canada).
- British Kaffraria**; region of Southeastern Africa. (Not British Caffraria.)
- B'rni*; see Borneo.
- Broad**; Island, near the junction of Hooniah Sound and Peril Strait, Southeastern Alaska. (Not Crosswise nor Poperechnoi.)
- Broad**; Pass, between Chulitna and Jack Rivers, Alaska. (Not Caribou.)
- Broad*; see Burunof.
- Broad Marsh**; River, Wareham Town, Plymouth County, Mass. (Not Great Marsh nor Johnsons.)
- *Broad Top City**; Borough, Huntingdon County, Pa. (Not Broadtop nor Broad Top.)
- Broad Water*; see Broadwater.
- Broadkill**; Creek, Sussex County, Del. (Not Broadkiln.)
- Broadtop*; *Broad Top*; see Broad Top City.
- Broadwater**; County, Mont. (Not Broad Water.)
- Brockatonorton**; Bay, Chincoteague Bay, Worcester County, Md. (Not Bockatonorton nor Parkers.)
- Brockman*; see Poverty.
- Brockway**; Reach, in Connecticut River, Conn. (Not Brockway's.)
- Brodhead**; Town, Rockcastle County, Ky. (Not Broadhead.)
- Brohawn*; *Brokman*; see Poverty.
- Broken**; Point, southern side of Uganik Bay, western coast Kodiak Island, 3½ miles eastward of Miners Point, Alaska. (Not Low.)
- Bromfield*; see Giltner.
- Bronco**; Creek and Village, Nevada County, Cal. (Not Broncho.)
- Bronnack*; *Bronnacks*; see Brannock.
- Bronson**; Creek, Hancock and McDonough Counties, Ill. (Not Brown, Brunce's, nor Brunses.)

- Bronx Kill;** Body of water, between Bronx Borough and Randalls Island, New York City, N. Y. (Not Bronx Kills.)
- Brooke;** Village, Stafford County, Va. (Not Brookes.)
- Brookhaven;** Village, Suffolk County, N. Y. (Not Brook Haven.)
- Brooks;** Bar, in Ohio River, near Maysville, Mason County, Ky. (Not Brooks's.)
- Brooks;** Creek, Dorchester County, Md. (Not Brook.)
- Brooks;** Island, in San Francisco Bay, Contra Costa County, Cal. (Not Rocky nor Sheep.)
- Brooks;* see Kontrashibuna.
- Brooks Point;** Post Light, Mississippi River, Alexander County, Ill. (Not Brooks's.)
- Brookside;** Village, Madison County, Ill. (Not Brooks.)
- *Brooksville;** Town, Bracken County, Ky. (Not Brookville.)
- Broosa;* see Brusa.
- Brothers;* see Hermagos.
- Brothers Valley;** Township, Somerset County, Pa. (Not Brothersvalley.)
- Broussa;* see Brusa.
- Broward;** Islands, Nassau River, Duval County, Fla. (Not Breward's nor Doctor's.)
- Brown;** Creek, flowing into Cook Inlet, Alaska.
- Brown;** Mountain, western side Nuka Island Passage, Kenai Peninsula, Alaska.
- Brown;* see Bronson.
- Browns;** Creek, and Island in St. Johns River, Duval County, Fla. (Not Brown's.)
- Browns;** Head, in Fox Island Thorofare, Knox County, Me. (Not Brown's.)
- Browns;** Island, in Ohio River near Steubenville, Jefferson County, Ohio. (Not Brown's.)
- Browns;** Reef, in Long Island Sound, near New Haven, Conn. (Not Brown's.)
- Browns Bank;** Shoal, in Plymouth Harbor, Mass. (Not Brown's Bank.)
- Browns Creek;** Township, Jewell County, Kans. (Not Brown's Creek.)
- Browns Mill;* see Cemochechobee.
- Bruat;* see Boltin.
- Bruin;** Bay, Cook Inlet, Alaska. (Not Bear.)
- Brule;** River, forming part of boundary between Michigan and Wisconsin. (Not Bois Brule.)
- Brule;* see Miramonte.
- Brunai; Brune;* see Borneo.
- Brunce's;* see Bronson.
- Brunei;** Capital and native State, Borneo. (Not Borneo.)
- Brunot;** Island, in Ohio River, Allegheny County, Pa. (Not Brunot's.)
- Brunswick Center;** Village, Rensselaer County, N. Y. (Not Center Brunswick.)
- Brusa;** City, Asia Minor. (Not Broosa, Broussa, Brussa, nor Bursa.)
- Brushy Fork;** Stream, Scioto Township, Jackson County, Ohio. (Not Stump Hill Creek.)
- Bruster;* see Brewster.
- Bryan;* see Brian.
- Bryant;** Lake, Eden Prairie Township, Hennepin County, Minn. (Not Long.)
- Bryn Mawr;** Village, San Bernardino County, Cal. (Not Brynmawr.)
- Bryson;** Town, Swain County, N. C. (Not Bryson City nor Charleston.)
- Bucareli;** Bay, western side of Prince of Wales Island, Southern Alaska. (Not Bucarelli, Buccarelli, nor Bukareli.)
- Bucatunna;** Creek, Clarke and Wayne Counties, and Town, Wayne County, Miss. (Not Buckatanna, Buckatanny, Buckatonna, Buckatunna, nor Puckatunna.)
- Bucephalia;** Township, Foster County, N. Dak. (Not Beaucephalia nor Bucephallia.)
- Buchara; Bucharia;* see Bokhara.
- *Bucharest;** Capital of Roumania. (Not Bucarest, Bukarest, Bukharest, nor Bukhorest.)
- Buck;** Creek, rising southwest of China Cap and tributary to North Fork Catherine Creek from east, Union County, Oreg. (Not Squaw.)
- Buck;** River, Sandisfield Town, Berkshire County, Mass. (Not Buck Hill nor Buckhill.)
- Buck;** Rock, Crater National Forest, Jackson County, Oreg.

Buck; see Carleton.

Buck Island; Creek, Albemarle County, Va. (Not Buck Eyeland.)

Buckalew; Bluff, St. Johns River, Putnam County, Fla. (Not Buckalew's.)

Buckete; Island, across the channel from American Point, Northwest Angle Inlet, Ontario, Canada. (Not Bucketé nor Indian Reserve No. 31G.)

Buckeye; Railroad Station, Stephenson County, Ill. (Not Buck Eye.)

Buckhead; Town, Morgan County, Ga. (Not Buck Head.)

Buckhorn; Town, Brown County, Ill. (Not Buck Horn.)

Buckland; River, tributary to Kotzebue Sound, Northwestern Alaska. (Not Kunguk.)

Buckley; see Beauclerc.

Buckner; landing, on Mississippi River, Mississippi County, Ark. (Not Buckner's.)

Bucks; see Weldon.

Budapest; Capital of Hungary. (Not Buda-Pesth.)

Budd; Inlet, Puget Sound, Thurston County, Wash. (Not Budd's.)

Budd; Reef, Long Island Sound, southwest from Norwalk, Conn. (Not Budd's.)

Buddha Temple; Peak, Grand Canyon of the Colorado, Coconino County, Ariz.

Buel; Lake, Berkshire County, Mass. (Not Six Mile.)

Beulah; see Beulah.

Buell Park; Valley, north of Fort Defiance, Apache County, Ariz. (Not Buells Park.)

Buen Ayre; see Bonaire.

Buena; Railroad Station, Atlantic County, N. J. (Not Buena Vista.)

Buena Vista; Creek, main watercourse of Buena Vista Valley, Kern County, Cal.

Buena Vista; Hills, low ridge extending from northeast quarter of T. 32 S., R. 24 E., northwesterly to middle of T. 31 S., R. 23 E., Kern County, Cal.

Buena Vista; Valley, lying between two ranges comprising Buena Vista Hills and Elk Hills, Kern County, Cal.

Buenos Aires; Capital and Province, Argentina. (Not Buenos Ayres.)

Buenos Ayres; see Buenos Aires; Corral Hollow.

Buffalo; Peak, Tarryall Mountains, Park County, Colo. (Not Freemans.)

Buffalo; River, rising in Newton County, and emptying into White River in Baxter County, Ark. (Not Buffalo Fork of White River.)

Buffalo Fork of White River; see Buffalo.

Buffalo Gap; Village, Custer County, S. Dak. (Not Buffalogap.)

Buffalogap; see Buffalo Gap.

Bugby Hole; Columbia River, Oreg. (Not Bugby's Hole.)

Buiussu; *Buiussú*; see Boyassu.

Bukareli; see Bucareli.

Bukarest; see Bucharest.

Bukhara; see Bokhara.

Bukharest; *Bukhorest*; see Bucharest.

Bukudo; Bay, northern part of Tatong Bay, western coast of Chosen (Korea). (Not Wachusett.)

Bula; see Beulah.

Bulam; see Bolam.

Buldir; Island, one of the western Aleutians, Alaska. (Not Bouldyr.)

Buldyr; see Karpa.

Bull; Bay, Albermarle Sound, Washington County, N. C. (Not Bull's.)

Bull; Island, Calibogue Sound, Beaufort County, S. C. (Not Bull's.)

Bull Run; Town, Northumberland County, Pa. (Not Mandata.)

Bulldog; Canyon, southeast of South Peak, opening into Montezuma Creek, San Juan County, Utah.

Bullhead; Mountain, Warren County, N. Y. (Not Bull Head.)

Bullion; Butte, T. 137 N., Rs. 103 and 104 W., Billings County, N. Dak. (Not Bollier.)

Bullitt; Bayou, Mississippi River, La. (Not Bullitt's.)

Bullitt Bayou; Town, Concordia Parish, La. (Not Bullitt's Bayou.)

Bullock; Point, Providence River, Bristol County, R. I. (Not Bullock's.)

Bullock; see Hoffer.

Bulls Head; Point, at entrance to Suisun Bay, Contra Costa County, Cal. (Not Bolitas nor Bull Head.)

Bulshi River; see Tlikakila.

Bullshoe; Mountain, lat. 48° 14' N., long. 113° 14' W., Teton County, Mont. (Not Elk.)

- Bumkin**; island, Hingham Bay, Hull Town, Plymouth County, Mass. (Not Pumpkin.)
- Bumpass**; Cove, in Washington County, Tenn. (Not Bampas nor Bompas.)
- Bumping**; Lake and River, Yakima County, Wash. (Not Taneum nor Tanum.)
- Buncombe**; Creek, Marshall County, Okla. (Not Boncombe.)
- Bunder Abbas; Bunder Abassi*; see Bandarabbas.
- Bunganock**; Brook and Pond, Hartford Town, Oxford County, Me. (Not Bungarmock, Bungermuck, Bungernoc, Bungernuck, nor Bungernut.)
- Bungarmock; Bungermuck; Bungernoc; Bungernuck; Bungernut*; see Bunganock.
- Bunnell**; Cliff and Point, south wall of Little Yosemite, on line between secs. 21 and 28, T. 2 S., R. 23 E., Yosemite National Park, Cal.
- Bur**; Point, western side at entrance to Passage Bay, northwestern part Prince William Sound, Alaska.
- Burbois*; see Bourbois.
- Burdette**; Township and Village, Hand County, S. Dak. (Not Burdett.)
- Burdette*; see Burnett.
- Bureau**; Village, Bureau County, Ill. (Not Bureau Junction.)
- Burem**; Village, Hawkens County, Tenn. (Not Burem's Store.)
- Burgas**; Bay and Town, coast of eastern Roumelia, Black Sea. (Not Bourgas, Bourgaz, Burghas, Burghaz, nor Pyrgos.)
- Burger**; Creek, tributary to Bear Creek, Madison County, Mont. (Not Bear.)
- Burger*; see Bear.
- Burghas; Burghaz*; see Burgas.
- Burk*; see Burt.
- Burke**; Island and Slough, in Columbia River, about 6 miles south of Kalama, Cowlitz County, Wash. (Not Burke's.)
- Burma**; Country, northwestern part of the Indo-Chinese Peninsula. (Not Birmah nor Burmah.)
- Burnett**; Creek, Dolores County, Colo. (Not Barnett nor Burdette.)
- Burnetts**; Canyon, Nevada County, Cal. (Not Bennet not Bennetts.)
- Burnettsville**; Town, White County, Ind. (Not Burnett's Creek.)
- Burnham**; Island, Mississippi River, near Santa Fe, Alexander County, Ill. (Not Santa Fe.)
- Burnhamsville**; Township, Todd County, Minn. (Not Burnhamville.)
- Burning Bear**; Creek, rising in Collier Mountain, tributary to West Geneva Creek from west, Park County, Colo.
- Burnside**; River, Skidaway Island, Chatham County, Ga. (Not Burside.)
- Burnsville**; Township, Dakota County, Minn. (Not Burnesville.)
- Burnt**; Island, North Haven Town, East Penobscot Bay, Knox County, Me. (Not Treasure.)
- Burnt*, see Dead Point; Gareloi; Redoubt.
- Burnt Coat*; see Swan.
- Burnt Mill*; see Callaway.
- Burntbridge**; Creek, Clarke County, Wash. (Not Burnt Bridge nor Marble.)
- Burr Oak**; City, Jewell County, Kans. (Not Burroak.)
- Burrampootra*; see Brahmputra.
- Burro**; Canyon, Coconino County, Ariz.
- Burro**; Canyon, Las Animas County, Colo. (Not Cañada Burro nor Cañada del Burro.)
- Burro**; Spring, in Oraibi Wash, Navajo County, Ariz.
- Burrows**; Bay and Island, Rosario Strait, Skagit County, Wash. (Not Burrow's.)
- Burra*; see Brusa.
- Burt**; Town, Woodson County, Kans. (Not Burk.)
- Burton*; see Bard.
- Burunof**; Cape, the southern point of entrance to Sitka Harbor, Alaska. (Not Bouronov, Burunoff, Broad, nor Tolstoi.)
- Busby**; Island, close to the north end of Bligh Island, Alaska. (Not Fox.)
- Buschmann**; Creek, emptying into Hugh Smith Lake from the east, about lat. 55° 6', long. 130° 30', Southeastern Alaska. (Not Bushman.)
- Bush**; Bluff, Elizabeth River, Nansemond County, Va. (Not Bush's.)
- Bush**; Harbor, Long Island Sound, near Greenwich, Fairfield County, Conn. (Not Rocky Neck.)
- Bushman*; see Buschmann.
- Bushire**; Seaport of Persia, on the Persian Gulf. (Not Aboo-shehr, Abu-Shehr, nor Bushahr.)

Bushnell; see West Minneapolis.

Bushtop; Islet, rocky, off the northwest end of Anguilla Island, Alaska.

Busse; see Tobuchi.

Bustins; Island, Casco Bay, Cumberland County, Me. (Not Bibber nor Bibbers.)

Butcha; see Lobutchka.

Butler; Canyon, east of Elk Ridge, and Creek, draining into San Juan River, San Juan County, Utah. (Not Cottonwood.)

Butler; see Beecher; Hinckley.

Butlers; Town, Anne Arundel County, Md. (Not Butler's Tavern, Harwood, nor Obligation.)

Butlers; see Beecher.

Butt; see Bat.

Butte; City, county seat of Silverbow County, Mont. (Not Butte City.)

Buttercup Park; Valley, head of Paradise Creek, Teton County, Mont.

Buttville; Railroad Station, Ransom County, N. Dak. (Not Buttville.)

Buttville; Railroad Station, Warren County, N. J. (Not Buttville nor Buttville.)

Buyassu; see Boyassu.

Buzzards; Bay, Massachusetts. (Not Buzzard's.)

Byelkof; see Belkof.

Bynum; Railroad Station and Run, Harford County, Md. (Not Bimans, Binum, nor Bynhams.)

Byram; see Port Chester.

Bytown; see Ottawa.

By Wy; *By Wyah*; *Bywiah*; *Bywyah*; see Bywy.

Bywy; Creek, tributary to Big Black River, Choctaw County, Miss. (Not Big Bywy, Big Bywyah, By Wy, By Wyah, Bywiah, nor Bywyah.)

C.

Caamaño; see Camano.

Caatsban; see Katsbaan.

Caballo; see Cavallo.

Cabamfa; see Tchoutacabouffa.

Cabenda; see Kabinda.

Cabezon; Indian Reservation, Riverside County, Cal. (Not Cabazon, Cabezone, nor Cabezons.)

Cabin; Bay, on west side of Nuka Bay, opposite Palisade Bay, Alaska.

***Cabin**; Creek, heading at the east foot of Mount Meeker and emptying into the west side of Cow Creek in sec. 8, T. 3 N., R. 73 W., Boulder County, Colo. (Not South Fork of Cabin Creek.)

Cabin; Gulch, Yellowstone County, Mont.

Cabin; Meadow, northeasterly part of Sequoia National Park, Tulare County, Cal. (Not Guttrie.)

Cabin; Rock, east of Cow Creek, and $\frac{1}{2}$ mile southeast Longs Peak village, sec. 26, T. 4 N., R. 73 W., Larimer County, Colo.

Cabin; see Cow; Sherwood.

Cabin John; Creek, Cecil County, Md. (Not Captain John's.)

Cabinet; Mountains, separating Kootenai River from Clark Fork, in western Montana and northern Idaho, and limited on north by that part of Kootenai River between Jennings and Bonners Ferry; on west by the Purcell Trench; on southwest by Clark Fork; on east and northeast by Flathead River from bend near Jocko to mouth of Little Bitterroot Creek; up that stream to its head, over Haskell Pass and along old abandoned line of Great Northern Railway, down to Jennings.

Cable Crossing; Coconino County, Ariz. Three wire cables suspended across the gorge of the Colorado River, upon which travels a car.

Cable Eddy; Post Light, Ohio River, near Steubenville, Jefferson County, Ohio. (Not Cable's Eddy.)

Cabo Santo; see Cape Haitien.

Cabool; *Caboul*; *Cabul*; see Kabul.

Cabrasto; Peak (altitude 12,600 feet), southeast of Venado Peak, Sangre de Cristo Range, Taos County, N. Mex.

Cacapon; Mountain, Hampshire and Morgan Counties, W. Va. (Not Cape Capon.)

Cacapon; River, Hardy, Hampshire, and Morgan Counties, W. Va. (Not Big Capon, Cac-a-pon, Capeapon, Capepe-hon, Capon, Great Cacapon, Great Capon, nor Lost.)

Cacaway; Island and Point, Langford Bay, Kent County, Md. (Not Cacawa.)

Cacaquabic; see Kekekabic.

- Cache;** Bay, west end Saganaga Lake
Rainy River District, Ontario, Inter-
national Boundary (between Minnesota
and Ontario).
- Cache;** Creek, tributary to Fish River,
Alaska.
- Cache;** Creek, tributary to White River,
International Boundary (between
Alaska and Canada).
- Cache;** Creek, Chaffee County, Colo.
(Not Cash.)
- Cache;* see Ked.
- Cache la Poudre;** River, rising in Lar-
imer County, running southeastward
and entering the South Platte River
near Greeley, Weld County, Colo.
(Not Cache, North Fork of the Arkan-
sas, nor Powder.)
- Caddo;** Lake, Harrison and Marion Coun-
ties, Tex., and Caddo Parish, La. (Not
Fairy nor Ferry.)
- Cady;** Creek, rising east of Cady Pass and
flowing into Little Wenatchee River
in sec. 22, T. 28 N., R. 14 E., Chelan
County, Washington.
- Cady;* see West Cady.
- Caesar Creek;** Township, Dearborn
County, Ind. (Not Cedar Creek.)
- Caesarugusta;* see Saragossa.
- Caete;** Bay, Islands, Light, River, and
Town, State of Para, Brazil. (Not
Caeté, Caité, Caite, nor Gaite.)
- Caeté;* see Caete.
- Cagis;* see Kedges.
- Cahaba;** Precinct, Railroad Station, and
River, Dallas County, Ala. (Not Ca-
hawba.)
- Cahuilla;* see Coahuila.
- Cahuwenga;* see Santa Monica.
- Cain;* see Gain.
- Caines Head;** Cape, Resurrection Bay,
Alaska.
- Cairntoul;* see Carrantuchill.
- Caité; Caite;* see Caete.
- Cakepoulin;** Creek, Franklin Township,
Hunterdon County, N. J. (Not Cake-
paulins.)
- Calabasas;** Arroyo, Peak, and Town-
ship, Los Angeles County, Cal. (Not
Calabaces nor Calabazas.)
- Calabazas;** Creek, Sonoma County, Cal.
(Not Calabezas nor Calebezaz.)
- Calairns;* see Karankawa.
- Calamut;** Lake, Douglas County, Oreg.
(Not Calumet.)
- Calapooia;* see Calapooya.
- Calapooya;** Creek and Mountain, Doug-
las County, Oreg. (Not Calapooia nor
Callapooya.)
- Calapooya;** Stream, tributary to Willam-
ette River, western part Linn County,
Oreg. (Not Calapooia, Callapooia, nor
Callapooya.)
- Caldwells;** Landing and Village on the
Hudson River, Rockland County, N. Y.
(opposite Peekskill).
- Calif;** Islands, Long Island Sound, near
Port Chester, Westchester County,
N. Y. (Not Calves, Echo, nor
Shin.)
- Calhoun;* see Port Calhoun.
- Calichosa;** Hill, northward of Guaya-
quilla Harbor, P. R.
- Calicoe;* see Sallacoa.
- California;** Creek, joining Sunflower
Creek $5\frac{1}{2}$ miles above the mouth of
Bonanza Creek, Alaska. (Not Idaho.)
- California;** Point, San Francisco Bay,
Marin County, Cal. (Not California
City nor Munroe.)
- Calispel;* see Kalispell.
- Callam;* see Clallam.
- Callapooia; Callapooya;* see Calapooya.
- Callaway;** Bayou, north side of East
Bay, Bay County, Fla. (Not Burnt
Mill nor Laughton's.)
- Calletano;* see Cayetano.
- Callinjer;* see Kalinjar.
- Caloosa;* see Caloosahatchee.
- Caloosahatchee;** River, Lee County,
Fla. (Not Caloosa.)
- Calumet;* see Calamut.
- Calver Plaat;** Island, Hudson River,
near Coeymans, Rensselaer County,
N. Y. (Not Calver's Plaat.)
- Calvert;** Town, Marshall County, Ky.
(Not Calvert City.)
- Calves;** Islands, Connecticut River,
New London County, Conn. (Not
Calves's.)
- Calvey;** Township, Franklin County,
Mo. (Not Calvy.)
- Calypso;** Falls, sec. 29, T. 3 N., R. 73 W.,
on Cony Creek, south of North St.
Vrain Creek, Boulder County, Colo.

- Camano**; Island, separating Saratoga Passage, Skagit Bay, Possession Sound, and Port Susan, Island County, Wash. (Not Caamaño nor McDonough's.)
- Camano Head**; Point, southern end Camano Island, Island County, Wash. (Not Allen Point.)
- ***Camas**; Creek, rising in Elmore County and uniting with Big Wood River at Hot Springs, Blaine County, Idaho. (Not Malad nor Malade River.)
- Camas Prairie*; see Latah.
- Cambodia**; French possession in Indochina. (Not Camboja, Kambodja, nor Kombodja.)
- Cambodia*; see Mekong.
- Camels*; see Comet.
- Camel's Back*; see Platte.
- Cameron**; Trail, Grand Canyon of the Colorado, Coconino County, Ariz.
- Cameroons*; see Kamerun.
- Camp**; Islands, Winnepesaukee Lake, Belknap County, N. H. (Not Follets nor Follot.)
- Camp Coogan**; Bay, eastern part of Sitka Sound, Southeastern Alaska. (Not Camp Cogan, Camp Kogan, Kadiak, nor Nachlezhnia.)
- Camp Hagerman**; Village, Warren County, Ohio. (Not Hageman.)
- Camp Muir**; Saddle, Cowlitz Cleaver, Mount Rainier, Pierce County, Wash.
- Camp Springs**; Town, Prince Georges County, Md. (Not Allentown.)
- Campbell**; Creek, Santa Clara County, Cal. (Not Arroyo Quito nor Quito.)
- Campbell**; Island, Cape Fear River, Brunswick County, N. C. (Not Campbell's.)
- Campbell**; Lake, east side Columbia River, east of Fales Landing, Clarke County, Wash. (Not Campbells.)
- Campbell**; Landing, Illinois River, Greene County, Ill. (Not Campbell's.)
- Campbell*; see Tump.
- Campbells*; see Campbell.
- Campbells Fork*; see Dinwoody.
- Campbellsville**; Village, Giles County, Tenn. (Not Campbellville.)
- Campeche**; Bay, City, and State, Mexico. (Not Campeachy.)
- Campers**; Creek, emptying into north side North St. Vrain Creek, 2 miles northwest of Allens Park Village, Boulder County, Colo.
- Campobello**; Town and Township, Spartanburg County, S. C. (Not Campobella.)
- Camptonville**; Village, Yuba County, Cal. (Not Comptonville.)
- Camraigne*; *Camranh*; see Kamranh.
- Camranh*; see Kamrank.
- Canaan*; see Megunticook.
- Cañada Burro*; *Canada del Burro*; see Burro.
- Canada de Raymundo**; Land Grant 5 miles east of Halfmoon Bay, San Mateo County, Cal.
- Canada del Corte de Madera**; Land Grant 4 miles southwest of Leland Stanford Junior University, San Mateo County, Cal.
- Canada del Rincon**; Land Grant 2 miles north of Santa Cruz, Santa Cruz County, Cal.
- Canada Larencita*; see Lorencito.
- Canada Verde**; small Canyon 3 miles south of Halfmoon Bay, and Land Grant to south, San Mateo, Cal.
- Canada West*; see Ontario.
- Canadarago**; Lake, Otsego County, N. Y. (Not Schuyler.)
- Canal de Haro*; see Haro.
- Canal de Neustra Senora del Rosario*; see Rosario.
- Canal Dover**; City, Tuscarawas County, Ohio. (Not Dover.)
- Canal Winchester**; Village, Franklin County, Ohio. (Not Winchester.)
- Canapitsit**; Passage between Cuttyhunk and Nashawena Islands, Buzzards Bay, Mass. (Not Canapitsett.)
- Canaris*; see Carneros.
- Canary**; Islands, off northwest coast of Africa, Atlantic Ocean. (Not Canaries.)
- Canary*; see Carneros.
- Canaville*; see Caneyville.
- Candahar*; see Kandahar.
- Candia*; see Crete.
- Cane**; Mountain, Yancey County, N. C. (Not Caney nor Caney River.)
- Cane**; River, Yancey County, N. C. (Not Caney.)
- Cane**; Town, Yancey County, N. C. (Not Cane River.)
- Cane*; see Cone.
- Cane Creek*; see Offutt.
- Caney**; Creek, Hawkins County, Tenn. (Not Cany.)

- Caney Branch**; Village, Greene County, Tenn. (Not Cany Branch.)
- Caney**; Creek, heading in southeast corner of Greenfield Township, Elk County, Kans., flowing a general southeasterly course uniting with Caney River, in Washington County, Okla.
- Caney**; River, heading in southwest corner of Union Center Township, Elk County, Kans., flowing southward to Cedarville, thence southeastward to Elgin, Kans., and thence southward to Verdigris River, in Rogers County, Okla.
- Caneyville**; Township, Chautauqua County, Kans. (Not Canaville.)
- Canfields Corners*; see Lounsberry.
- Cangozima*; see Kagoshima.
- Cañitas*; see Sanchez.
- Cannelville**; Village, Muskingum County, Ohio. (Not Connelville.)
- Cannonball**; River, tributary to Missouri River, N. Dak. (Not Cannon Ball nor North Fork of Cannon Ball.)
- Canoas**; Creek, southwest corner Fresno County, Cal., flowing easterly from Diablo Range into Kettleman Plain, Kings County, Cal.
- Canoe*; see Povorotni.
- *Canon City**; City, Fremont County, Colo. (Not Canyon.)
- Cañon City*; see Canon City.
- Cañon de Largo*; see Long Canyon.
- Canonicut*; see Kanomika.
- Canochee**; River, forming the boundary line between Bryan and Bulloch, and Liberty and Tattnall Counties, Ga. (Not Cannochee nor Cannouchee.)
- Canos y Ylas de la Cruz*; see Cruz.
- Canova**; Township and Village, Miner County, S. Dak. (Not Conova.)
- Canton**; commerical port and Capital of Province of Kwangtung, China. (Not Kwang-chow, Kwang-tschu-fu, nor Quang-chow-foo.)
- Cantoo-oo*; see Waltham.
- Cantril**; Railroad Station, Van Buren County, Iowa. (Not Cantrill.)
- Cantua*; see Waltham.
- Cantwell*; see Nenana.
- Cany**; Creek at head of Matagorda Bay, lat. 28° 47' N., long. 95° 37' W., Tex. (Not Craney.)
- *Canyon**; Creek, tributary to Nooksak River from north, Whatcom County, Wash. (Not Cowap nor Cowsap.)
- Canyon*; see Box.
- Canyon City*; see Canon City.
- Canyon de Chelly**; Canyon, Navajo Indian Reservation, Apache County, Ariz.
- Canyon del Muerto**; Canyon, lined with ruins, Navajo Indian Reservation, Apache County, Ariz.
- Canyon Lorenzo*; see Lorencito.
- Cap a Foux*; see Foux.
- Capahosic**; Landing and Village, Gloucester County, Va. (Not Cappahosack.)
- Capé*; see Barwell.
- Cape Ann*; see Gloucester.
- Cape Blanco*; see Sword.
- Cape Breton**; Island, belonging to Nova Scotia; contains a county and headland called Cape Breton. (Not Cape Briton, Cape Britton, nor Cape Britun.)
- Cape Capon*; see Cacapon.
- Cape Cod**; Lighthouse on highlands of Truro, Barnstable County, Mass. (Not Cape Cod Highland.)
- Cape Dall*; see Dall.
- Cape el Hadd*; see Hadd.
- Cape Elizabeth*; see Elizabeth.
- Cape Final**; Point, Vishnu quadrangle, Coconino County, Ariz.
- Cape Français*; see Cape Haitien.
- Cape Haitien**; Seaport Town, North coast of Haiti, West Indies. (Not Cape François, Cape Haytien, nor Cape Henri.)
- Cape Kiwanda*; see Kiwanda.
- Cape May Court House**; County Seat, Cape May County, about 12 miles northeast of Cape May City, N. J. (Not Cape May nor Cape May C. H.)
- Cape May Point**; Borough, Cape May County, N. J. (Not Sea Grove.)
- Cape Neddick**; Light, York County, Me. (Not Cape York Nubble nor York Nubble.)
- Cape Nushagak*; see Nushagak.
- Cape Rosier**; Village, Hancock County, Me. (Not Cape Rozier.)
- Cape Royal**; Point, Vishnu quadrangle, Coconino County, Ariz.
- Cape Solitude**; Point, Vishnu quadrangle, Coconino County, Ariz.
- Cape Town**; City, South Africa, capital of Cape Colony. (Not Capetown.)
- Cape Verde**; group of islands, Atlantic Ocean, 320 miles from the coast of Africa. (Not Cape Verd.)
- Capecapon*; *Cape-pe-hon*; see Cacapon.

- Capel**; Township, Sioux County, Iowa.
(Not Copel.)
- Caper**; Peak, Flathead County, Mont.
- Capon**; see Cacapon.
- Cappahosack**; see Capahosic.
- Captain**; Harbor on north shore, Long Island Sound, near Greenwich, Fairfield County, Conn. (Not Great Captain's Island nor Little Captain's Island.)
- Captain John's*; see Cabin John.
- Captains*; see Unalaska.
- Captains Harbor*; see Port Levashef.
- Caqueta*; see Yapura.
- Car*; see Carr.
- Carabasset River*; see Carrabassett.
- Caracoles**; Island, entrance to Rincon Bay, P. R.
- Caranchahua*; *Carankaway*; see Karankawa.
- Caraquet**; Bay, Parish, River, and Village, Gloucester County, New Brunswick. (Not Caraquette.)
- Caraquette*; see Caraquet.
- Carasaljo**; Lake, Ocean County, N. J. (Not Caracaljo.)
- Caratunk*; see Carritunk.
- Carbon**; Butte, Vishnu quadrangle, Coconino County, Ariz.
- Carbon**; Glacier, discharging into Carbon River, northern slope Mount Rainier, Pierce County, Wash.
- Carbon**; Peak, Elk Mountains, Gunnison County, Colo. (Not Castle, Mount Carbon, nor Mount Ohio.)
- Carbon**; River, heading in Carbon Glacier, tributary to Puyallup River, Pierce County, Wash.
- Cardenas**; Butte, Vishnu Quadrangle, Coconino County, Ariz.
- Cardenas Aisle*; see Conquistador Aisle.
- Cardona Island**; Shoal, Ponce Harbor, P. R.
- Careless**; Creek, entering Musselshell River from the north, $1\frac{1}{2}$ miles below Fish Creek, between Fergus and Meagher Counties, Mont. (Not Elk nor Swimming Woman.)
- Carenaro*; *Carenero*; see Point Carenero.
- Carey**; Creek, Dorchester County, Md. (Not Garey.)
- Carey**; Railroad Station, Morris County, N. J. (Not Cary nor Cary's.)
- Carey*; see Cary.
- Carey Camp**; Post Light, Whitehall Narrows, Lake Champlain, Washington County, N. Y. (Not Carey's Camp.)
- Careyville*; see Caryville.
- Cargodo**; Gulf, southwestern side of Koje Island, southern coast of Chosen (Korea). Not Chuk im nor Chukim.)
- Cargodo*; see Koje.
- Caricanti*; see Curecanti.
- Caribbean**; Sea, between North and South America. (Not Carribbean.)
- Caribou**; Pass, Alaska Range, eastward from head of Chulitna River, Alaska.
- Car-ilt-nu*; see Kahiltna.
- Carleton**; Island, St. Lawrence River, Jefferson County, N. Y. (Not Buck nor Carlton.)
- Carlin*; *Carlin Spring Station*; *Carlin's*; see Glencarlyn.
- Carlisle**; Railroad Station, Fillmore County, Nebr. (Not Walters.)
- Carlsruhe*; see Karlsruhe.
- Carman's**; Creek and River, Brookhaven Town, Suffolk County, N. Y. (Not Carman's nor Connecticut.)
- Carmichael*; see White Tail.
- Carmichaels**; Borough, Greene County, Pa. (Not Carmichael nor Carmichael's.)
- Carnaris*; *Carnaros*; see Carneros.
- Carnasa*; see Carnaza.
- Carnaza**; Creek, flowing southwesterly across east half of T. 28 S., R. 17 E., San Luis Obispo County, Cal. (Not Carnasa.)
- Carneros**; Canyon, heading in northeast quarter of T. 29 S., R. 19 E., extending northeasterly into sec. 20, T. 28 S., R. 20 E., where it enters the San Joaquin Valley, Kern County, Cal. (Not McLean.)
- Carneros**; Spring, sec. 5, T. 29 S., R. 20 E., Kern County, Cal. (Not Canaris, Canary, Carnaris, nor Carnaros.)
- Carnes*; see Signal.
- Carntual*; see Carrantuchill.
- Caroga**; Creek, Fulton and Montgomery Counties; Lake and Town, Fulton County, N. Y. (Not Garoga.)
- Caroline Bridge*; see Owachomo.
- Caronkaway*; *Caronkaway Lake*; see Karankawa.

- Carp**; Lake and Portage, west of Knife Lake, Rainy River District, Ontario, International Boundary (between Minnesota and Ontario.)
- Carp*; see Elbow; Leelanau.
- Carpathian*; see Karpathian.
- Carpenter**; Bar, in Ohio River, near Marietta, Washington County, Ohio. (Not Carpenter's.)
- Carpentersville**; Railroad Station, Putnam County, Ind. (Not Carpenter-ville.)
- Carpinteria**; Creek, Landing, and Village, Santa Barbara County, Cal. (Not Carpenteria.)
- *Carquinez**; Bay, Point, and Strait connecting Suisun and San Pablo Bays, Cal. (Not Carquines, Karquines, nor Karquenas.)
- Carr**; Cape, long. 131° 40' E., Wilkes Land, Antarctic Continent. Discovered and named by Capt. Wilkes in 1840.
- Carr**; Lake, Pottawattamie County, Iowa. (Not Car.)
- Carr**; Landing, Mississippi River, Mississippi County, Ark. (Not Carr's.)
- Carr**; Slough, west side Columbia River, near Prescott, Columbia County, Oreg. (Not Carr's.)
- Carr*; see Cass.
- Carrabassett**; Stream, Franklin and Somerset Counties, Me. (Not Carrabasset River, Carrabasset, Seven Mile Brook, nor Sevenmile River.)
- Carrantuchill**; Mountain, in Ireland. (Not Cairntoul, Carntual, Carrantual, nor Gharrantuel.)
- Carribbean*; see Caribbean.
- Carrical*; see Karikal.
- Carriso*; see Carrizo; Lithodendron.
- Carritunk**; Falls, Plantation, and Village, Somerset County, Me. (Not Caratunk.)
- Carrizo**; Creek, Baca and Las Animas Counties, and Spring, Baca County, Colo.
- Carrizo**; Mountain, north of West Carrizo Creek, Baca and Las Animas Counties, Colo.
- Carrizo**; Mountains, northeastern part Apache County, Ariz. (Not Carriso.)
- Carrizo*; see Lithodendron.
- Carroll**; Glacier, reaching the sea at head of Queen Inlet, Glacier Bay, Southeastern Alaska. (Not Woods.)
- Carroll**; Island, in Mississippi River, near Belleview, Calhoun County, Ill.; also Island in Mississippi River near St. Louis, Mo. (Not Carroll's.)
- *Carrollton**; Town, Cattaraugus County, N. Y. (Not Carrollton.)
- Carr's*; see Carr.
- Carrs Run**; Post Light, Ohio River, near Pomeroy, Meigs County, Ohio. (Not Carr's Run.)
- Carry*; see Cary.
- Carson**; Creek, entering Norton Bay southwest of Walla Walla Creek and north of Kwikhtalik Mountain, Alaska.
- Carson**; Mesa, Navajo Indian Reservation, Apache County, Ariz.
- Cartagena**; City in Spain. (Not Carthage-
na.)
- Cartagena**; Seaport Town, Colombia, South America. (Not Carthage-
na.)
- Cartecay**; River and Town, Gilmer County, Ga. (Not Carticary nor Carti-
cay.)
- Carter**; Fall, lowest on Paradise River, Mount Rainier National Park, Lewis County, Wash.
- Carter**; Glaciers, eastern side Conti-
nental Divide, Flathead and Teton
Counties, Mont.
- Carter**; Landing, on Ohio River, above
Cloverport, Breckinridge County, Ky.
(Not Carter's.)
- Carter**; Mountain, Flathead County,
Mont.
- Cartoogechaye**; Creek, Macon County,
N. C. (Not Cartoogaja, Cartoogajay,
Wahyah, nor Wayah.)
- Cartwright**; Island, south of Gardiners
Island, East Hampton Town, Suffolk
County, N. Y. (Not Ram.)
- Carver**; Ledge, east of Laireys Island,
West Penobscot Bay, Me.
- Carvers**; Harbor, Fox Islands, Knox
County, Me. (Not Carver's.)
- Cary**; Lake, Whitney Preserve, Hamilton
County, N. Y. (Not Carey nor Carry.)
- Caryville**; Village, Campbell County,
Tenn. (Not Careyville.)
- Casaan*; see Kasaan.

- Casabe**; Shoal, fringes coast from Point Melones to Point Aguila, P. R. (Not Cazabe.)
- Casadepaga**; River, Seward Peninsula, Alaska. (Not Casa-de-paga nor Koksuktapaga.)
- Casamanze**; see Kasamanze.
- Cascade**; Creek, flowing into Gallatin River, Gallatin County, Mont. (Not Ole Olson.)
- Cascade**; Glacier, Port Wells, Prince William Sound, Alaska.
- Cascade**; see Ignacio.
- Cascade Range**; limited on the south by the gap south of Lassen Peak and extending northward into British Columbia.
- Cascade Springs**; Village, Fall River County, S. Dak. (Not Cascade.)
- Cash**; see Cache.
- Cashaqua**; see Keshequa.
- Cashaway**; see Kawishiwi.
- Cashie**; River, Bertie County, N. C. (Not Cashai.)
- Cashier**; Town and Valley, Jackson County, N. C. (Not Cashier Valley.)
- Cashmere**; see Kashmir.
- Casimba**; see Caximba.
- Caskaty**; see Coskata.
- Casmalia**; Hills, extending from Harris Canyon northwest to Point Sal, Santa Barbara County, Cal.
- Caspers**; see Finley.
- *Cassity**; Stream and Village, Randolph County, W. Va. (Not Cassiday nor Cassidy.)
- Castac**; Creek, Valley, and Village, Los Angeles County, Cal. (Not Castaic nor Castiac.)
- Castiglio Islands**; see Palmer Archipelago.
- Castile**; Run, Greene County, Pa. (Not Casteel.)
- Castile**; Town, Wyoming County, N. Y. (Not Castle.)
- Castillo del Morro**; see Morro Castle.
- Castle**; Mountain, Meagher County, Mont. (Not Elk.)
- Castle**; Peak, north of Mother Mountains, Mount Rainier National Park, Pierce County, Wash.
- Castle**; Rock, La Plata County, Colo. Castle, Alaska; see Tulumnit.
- Castle**, Colo.; see Carbon.
- Castle Gate**; see Castlegate.
- Castle Rock**; see Bald Head.
- Castlegate**; Precinct and Village, Carbon County, Utah. (Not Castle Gate.)
- Castlewood**; see Sleepers.
- Cat**; Island, the St. Lawrence River, St. Lawrence County, N. Y. (Not Chat, Isle aux Chats, nor Macks.)
- Cat**; see Gato.
- Cat Bow**; see Catbow.
- Cat Fish Hole**; **Cat Hole Creek**; see Ogleton.
- Cat Paw**; see Catbow.
- Catacoonamug**; Brook, Worcester County, Mass. (Not Catacunamuc.)
- Catala**; see Katalla.
- Cataloochee**; Creek, Township, and Village, Haywood County, N. C. (Not Cataluche, Cataluchee, nor Cattaloochee.)
- Cataloochee**; Mountain, Haywood County, N. C. (Not Big Cataluche nor Big Cataluchee.)
- Catalow**; see Catlow.
- Cataluche**; **Cataluchee**; see Cataloochee.
- Catamount Hills**; see Granite Butte.
- Cataract**; Creek, tributary to Carbon River from west, south of Mother Mountains, Mount Rainier National Park, Pierce County, Wash.
- Catatonk**; Creek and Railroad Station, Tioga County, N. Y. (Not Catatunk.)
- Catbow**; Brook, tributary to Connecticut River, Essex County, Vt. (Not Cat Bow, Cat Paw, nor Cats Paw.)
- Catch**; see Ketch.
- Catella**; see Katalla.
- Caterskill**; see Kaaterskill.
- Catfish**; see Yahara.
- Catharine**; Town and Township, Ellis County, Kans. (Not Catherine.)
- Catharine**; Town, Schuyler County, N. Y. (Not Catherine.)
- Catharine**; Township, Blair County, Pa. (Not Catherine.)
- Cathedral**; Crag, near Baker Pass, southern slope Mount Baker, Whatcom County, Wash.
- Cathedral**; Creek, tributary to Nation River, International Boundary Alaska, (between Alaska and Canada).
- Cathedral**; Peaks, West Elk Mountains, Gunnison County, Colo. (Not Mendicant Ridge.)

- Cathedral**; Rocks, on south wall of Yosemite Valley, Yosemite National Park, Mariposa County, Cal. (Not Cathedral Point.)
- Cathedral Rocks**; the crest of Little Tahoma Peak, Mount Rainier National Park, Pierce County, Wash.
- Catlen**; Village, Dekalb County, Tenn. (Not Catlen Mills.)
- Catlin Mill**; Creek, Schuyler County, N. Y. (Not Catharine Mills.)
- Catlo*; see Catlow.
- Catlow**; Valley, southern part of Harney County, Oreg. (Not Catalow nor Catlo.)
- Cats Paw*; see Catbow.
- Cattaloochee*; see Cataloochee.
- Cattegat*; see Kattegat.
- Caubul*; see Kabul.
- Caucogomoc*; *Caucogomuc*; see Caucomgomoc.
- Caucomgomoc**; Lake and Stream, Piscataquis County, Me. (Not Caucogomoc, Caucogomuc, nor Cauquomgomoc.)
- Caucus**; Shoal, at entrance to Pensacola Bay, Fla. (Not Caucas.)
- Caulk**; Landing and Point, Mississippi River, Desha County, Ark. (Not Caulk's.)
- Cauquomgomoc*; see Caucomgomoc.
- Causton**; Bluff, Wilmington River, Chat-ham County, Ga. (Not Causten's.)
- Cavallo**; Point, San Francisco Bay, Marin County, Cal. (Not Caballo.)
- Cavanal**; Mountain and Railroad Station, Le Flore County, Okla. (Not Kavanaugh.)
- Cave Springs**; Village, Elk County, Kans. (Not Cavesprings.)
- Cavelano*; see Cayetano.
- Caven**; Point, shore of upper New York Bay, Hudson County, N. J. (Not Cavan nor Caven's.)
- Cawker**; City, Mitchell County, Kans. (Not Cawker City.)
- Caximba**; Bay, Monroe County, west coast of Florida. (Not Casimba.)
- Cay Verde**; Cay, on the Great Bahama Bank, West Indies. (Not Cayo Verde.)
- Cayari*; see Madeira.
- Cayetano**; Creek, Alameda County, Cal. (Not Arroyo Cavelano, Arroyo Covelano, Calletano, nor Cavelano.)
- Cayo Comandante*; see Comandante.
- Cayo del Agua*; *Cayo Porto Real*; see Cayo Real.
- Cayo Real**; Southeastern side of Port Real, Vieques Island, P. R. (Not Cayo del Agua, Cayo Porto Real, Real Cay, nor Water Cay.)
- Coyote*; see Coyote.
- Cazabe*; see Casabe.
- Cedar**; Canyon, Vishnu quadrangle, Coconino County, Ariz.
- Cedar**; Creek, tributary to Cannonball River, N. Dak. (Not Cannon Ball nor South Fork of Cannon Ball.)
- Cedar**; Island, southeast of Laireys Island, West Penobscot Bay, Me. (Not Lairey nor Southdown.)
- Cedar**; Mountain, Coconino County, Ariz.
- Cedar**; Point, southern shore, East Bay, Bay County, Fla. (Not East Point.)
- Cedar**; River, eastern Iowa. (Not Red Cedar.)
- Cedar**; Spring, Grand Canyon of the Colorado, Coconino County, Ariz.
- Cedar, Ala.*; see Channahatchee.
- Cedar, Md.*; see Upper Cedar.
- Cedar Beach**; Point, Great Hog Neck, east end of Long Island, N. Y.
- Cedar Creek**; Railroad Station, Cass County, Nebr. (Not Cedar creek.)
- Cedar Creek*; see Caesar Creek.
- Cedar Grove*; see Seeley.
- Cedar Keys**; Town, Levy County, Fla. (Not Cedar Key.)
- Cedar Point**; Village, Chase County, Kans. (Not Cedarpoint.)
- Cedartown**; Militia District and Town, Polk County, Ga. (Not Cedar Town.)
- Cedarvale**; City, Chautauqua County, Kans. (Not Cedar Vale.)
- Cedros*; see Cerros.
- Celoron**; Village, Chautauqua County, N. Y. (Not Celeron.)
- Cemochechobbee*; *Cemocheechee*; see Cemochehobee.
- Cemochehobee**; Creek, Clay and Randolph Counties, Ga. (Not Browns Mill, Cemochechobbee, Cemocheechee, nor Comochechebbee.)
- Centennial Cone**; Mountain, lat. 39° 45' N., long. 105° 21' W., Jefferson County, Colo. (Not Sheep.)

- Center**; Creek, head of East Fork Six-mile Creek, Kenai Peninsula, Alaska. (Not Divide.)
- Center**; Island, in Oyster Bay, Long Island Sound, N. Y. (Not Hog.)
- Center**; Township, Clark County, Kans. (Not Ashland.)
- Center**; Village, Tooele County, Utah. (Not Centre nor Centreville.)
- Center*; see Branch.
- Center Bartlett**; Village, Carroll County, N. H. (Not Glen.)
- Center Berlin**; Railroad Station, Rensselaer County, N. Y. (Not Berlin Centre.)
- Center Brunswick*; see Brunswick Center.
- Centerport**; Borough, Berks County, Pa. (Not Centre Port.)
- Centers**; Point, Merymeeting Bay, Sagadahoc County, Me. (Not Senter's.)
- Centerton*; see Bougher.
- Centerview**; Town, Johnson County, Mo. (Not Centreview.)
- Centreville**; Harbor, south shore of Cape Cod, Mass. (Not New.)
- Centerville*; see Meadows.
- Central**; Village, Anderson County, Kans. (Not Central City.)
- Central City**; Town, Gilpin County, Colo. (Not Central.)
- Centralia**; Mountain (altitude 9,800 feet), 7 miles northeast of Blackhawk, $\frac{1}{4}$ miles northwest of Golden Peak, in SE. $\frac{1}{4}$ sec. 31, T. 2 S., R. 71 W., Jefferson County, Colo.
- Centre*; see Branch.
- Centreville, Va.*; see Fentress.
- Centreville, W. Va.*; see Rock Cave.
- Cernogora*; see Montenegro.
- Cerrito**; Creek, between Alameda and Contra Costa Counties, Cal. (Not Cerrilo.)
- Cerro Blanco*; see Sierra Blanca Mountains.
- Cerro Bonito**; Ridge, Diablo Range, dividing valley of Pimental Creek from Panoche Valley, San Benito County, Cal.
- Cerrogordo**; Village, Lac qui Parle County, Minn. (Not Cerro Gordo.)
- Cerros**; Island, off west coast of Lower California. (Not Cedros.)
- Cerulean**; Mountain, between Bowman and Quartz Lakes, Flathead County, Mont.
- Cetinje**; Capital of Montenegro. (Not Cettin, Cettinje, nor Zetinje.)
- Cha**; Canyon and Creek, south bank San Juan River, near long. $110^{\circ} 50'$, San Juan County, Utah.
- Cha lien*; see Chalien.
- Chaun*; see Chan.
- Chaaon**; Island (to), lat. $34^{\circ} 52' N.$, long. $126^{\circ} 03' E.$, southwestern coast of Chosen (Korea). (Not Chaoñ, Chawon, nor North Twin.)
- Chaco**; Plateau and River, McKinley and San Juan Counties, N. Mex. (Not Rio Chaco.)
- Chacra**; Mesa, eastern part of McKinley County, N. Mex. (Not Chaca nor Chaco.)
- Chacuaco**; Creek, branch of Purgatoire River, and Canyon, Las Animas County, Colo. (Not Chaquaqua, Chacuaquo, nor Chiquaqua.)
- ***Chad**; Lake, central Africa. (Not Tchad, Tched, Tschad, nor Tsad.)
- Chadda*; see Binue.
- Chads Ford**; Village, Delaware County, Pa. (Not Chadd Ford, Chadds Ford, nor Chad's Ford.)
- Chadwick**; Pond, Haverhill City, Essex County, Mass. (Not Little.)
- Cha-az-kla Rock*; see Chaistla.
- Chaffin**; Bluff, James River, Henrico County, Va. (Not Chafin's nor Chafin's.)
- Chagusan**; Island (to), lat. $34^{\circ} 37' N.$, long. $126^{\circ} 10' E.$, southwestern coast of Chosen (Korea). (Not Maju.)
- Chaho**; Bay, lat. $40^{\circ} 12' N.$, long. $128^{\circ} 38' E.$, eastern coast of Chosen (Korea). (Not Ostolopof nor Ostolopov.)
- Chaistla**; Butte, Navajo County, Ariz. (Not Cha-az-kla Rock.)
- Chakatonkno*; see Chokotonk.
- Chaleur**; Bay, an Inlet of the Gulf of St. Lawrence, between New Brunswick, and Quebec, Dominion of Canada. (Not Chaleurs nor Bay of Chaleurs.)
- Chaleurs*; see Chaleur.

- Chalien**; Island and Light, off Kiaochow Bay, Shantung Province, China. (Not Cha lien, Cha-lien, Tchalien, Tcha lien, Tsch'a lien, nor Tschau lien.)
- Cha-lien*; see Chalien.
- Chalk**; Town, Wabaunsee County, Kans. (Not Chalk Mound.)
- Chalk*; see Mount Princeton.
- Chalkstone*; see Johnson.
- Chalybeate Spring*; see Cottaquilla.
- Chambly*; see Richelieu.
- Champlain*; see Great Chazy.
- Chan**; Island (to), Pingyang Inlet, western coast of Chosen (Korea). Not Chaan nor Chān.)
- Chān*; see Chan.
- Chan d'lar*; see Chandalar.
- Chanatta*; *Chanatte*; see Chinati.
- *Chandalar**; Lake and River, tributary to the Yukon River, Alaska. Just below the Porcupine River. (Not Achenchik, Chand-lar, Chandlar, Chan d'lar, Gens de Large, nor Tadrاندike.)
- Chandik*; *Chandike*; *Chandindu*; see Klondike.
- Chand-lar*; *Chandlar*; see Chandalar.
- Chandler**; Bay, west of Roque Island, Washington County, Me. (Not Chandler's.)
- Chandler**; Landing on Red River, Pointe Coupee Parish, La. (Not Chandler's.)
- Chandler's*; see Langlee.
- Chandz*; *Chandz Tao*; see Shin.
- Chandz tau*; see Shinyo.
- Chang-Hai*; see Shanghai.
- Chang hwa*; *Changhwa*; see Pian.
- Chang shan*; see Changshan.
- Changii**; Cape (kutsu), lat. 36° 05' N., long. 129° 34' E., southeastern coast of Chosen (Korea). (Not Clonard.)
- Changsha**; Subpostal district of Hankow, China.
- Changshan**; Island, Pechili Strait, Shantung Province, China. (Not Changshan nor Changshan Tao.)
- Chang-shan Tao*; *Changshan Tao*; see Changshan.
- Chanjiku**; Channel, lat. 34° 17' N., long. 126° 08' E., southwestern coast of Chosen (Korea). (Not Gunn.)
- Chanjin**; Bay and Village, lat. 42° 17' N., long. 130° 24' E., northeastern coast of Chosen (Korea). (Not Panof.)
- Chanjindon**; Anchorage and Town, lat. 38° 45' N., long. 128° 12' E., eastern coast of Chosen (Korea). (Not Chagu Chien Dogu nor Chyang-chyön-dong.)
- Chanikliut**; Island, near Chignik Bay, Alaska Peninsula, Alaska.
- Channahatchee**; Creek, Elmore County, Ala. (Not Cedar.)
- Channel*; see Chatham.
- Chantai**; Island (to), lat. 38° 42' N., long. 125° 32' E., western coast of Chosen (Korea). (Not Chungdab.)
- Chanter's*; see Goose Pond.
- Chao chou*; *Chao Chow*; see Chaochow.
- Chao-chau*; *Chao-chou*; *Chao-chow*; *Chao-chu*; see Chaochowfu.
- Chaochow**; City, Chihli Province, China. (Not Chao chou nor Chao Chow.)
- Chaochowfu**; City, Kwangtung Province, China. (Not Chao-chau, Chao-chou, Chao-chow, Chao-chu, Chao-chow, Ch'ao-chow Fu, nor Chau chu fu.)
- Chaok'ing*; *Chao-king*; see Shiuhing.
- Chao**; Canyon, south branch Navajo Canyon, 20 miles east of Colorado River, Coconino County, Ariz. (Not Dortch.)
- Chaoyuan**; City, Shantung Province, China. (Not Chao-yüan-hsien, Chao-yüen hsien, nor Chau yuen hsien.)
- Chao-yüan-hsien*; *Chao-yüen hsien*; see Chaoyuan.
- Chapace*; *Chapaka*; see Chopaka.
- Chaparral**; Gulch and Railroad Station, Yavapai County, Ariz. (Not Chaparral.)
- Chapeau*; see Gull.
- Chapel*; see Woodland.
- Chapin's*; see Chaffin.
- *Chaplin**; Cape, lat. 64° 25' N., long. 172° 15' W., eastern coast of Siberia. (Not Chaplina, Indian Point, nor Tchaplín.)
- Chaplina**; see Chaplin.
- Chapman**; Shoal, St. Lawrence River, Jefferson County, N. Y. (Not Chapman's.)
- Chapman Dock**; Light, Whitehall Narrows, Lake Champlain, N. Y. (Not Chapman's Dock.)
- Chapowamsic*; see Chopawamsic.

- Chappaquoit**; Point, at entrance of Hog Island Harbor, Barnstable County, Mass. (Not Chappaquoit Island, Chassaquoit Point, nor Hog Island.)
- Chappaquoit Island*; see Chappaquoit.
- Chaquaqua*; *Chaquaquo*; see Chacuaco.
- Charcas*; see Sucre.
- Chargilach*; see Kargilak.
- Charkov*; *Charkow*; see Kharkof.
- Charles**; Creek, Warren County, Tenn. (Not Charley.)
- Charles**; Reef, in Madison Harbor, Long Island Sound, near Madison, Conn. (Not Charles's.)
- Charles**; River, in eastern Massachusetts. (Not Quinobin.)
- Charles Neck*; see Blake Point.
- Charles Town**; Magisterial District and Town, Jefferson County, W. Va. Agreeably to wish of citizens of Charles Town, to avoid confusion with Charleston, Kanawha County, W. Va. (Not Charlestown.)
- Charleston**; Peak, Lincoln County, Nevada. (Not Timber.)
- Charleston**; Township, Tioga County, Pa. (Not Charlestown.)
- Charleston, Nev.*; see Spring.
- Charleston, N. C.*; see Bryson.
- Charlestown**; Township, Redwood County, Minn. (Not Charleston.)
- Charlies**; Creek, near South Aberdeen, Grays Harbor County, Wash. (Not Charlies River.)
- Charlton**; Landing, southern point of Sauvie Island, Multnomah County, Oreg. (Not Charltons.)
- Charpentier*; see Rendu.
- Charybdis**; Butte, above the north wall of Granite Gorge, at the mouth of Tuna Creek, Coconino County, Ariz.
- Chase*; see Nesenkeag.
- Chase's*; *Chases*; see Little Nesenkeag.
- Chasm**; Lake, northeast side Longs Peak, in East Gorge at head of Roaring Fork, sec. 6, T. 3 N., R. 73 W., Boulder County, Colo.
- Chat**; Island, Aialik Bay, Kenai Peninsula, Alaska.
- Chat*; see Cat.
- Chatahospee**; Creek, tributary from the east to Tallapoosa River, Chambers and Tallapoosa Counties, Ala. (Not Chatahospee, Hoolethlocco, Hoolethlocos, Hoolethloco, nor Hootethlocco.)
- Chatalja**; Village, about 25 miles WNW. of Constantinople, Turkey. (Not Caltalza, Chatalcha, Tchatalcha, Tchaltaldja, Tchaltaldje, Tchatalja, Tchaltalye, nor Tschatalja.)
- Chatata**; Creek, Bradley County, Tenn. (Not Chateetee.)
- Chatham**; Island, in the middle of Port Chatham, Alaska. (Not Channel.)
- Chattahoochee**; River, in Alabama, Florida, and Georgia.
- Chattooga**; Ridge, Jackson County, N. C.; Mountains, South Carolina; Township, Oconee County, S. C.; River, forming part of the South Carolina-Georgia boundary line. (Not Chatooga nor Chatuga.)
- Chau chu fu*; see Chaochowfu.
- Chau yuen hsien*; see Chaoyuan.
- Chaucer's*; see Goose Pond.
- Chaudiere*; see Kettle Falls.
- Chaudiere*; see Koochiching.
- Chaughtanoonda*; see Chuctanunda.
- Chaul*; see Sohoru.
- Chautauqua**; Lake, Dane Prairie Township, Otter Tail County, Minn. (Not Lye.)
- Chautauqua**; Lake, Chautauqua County, N. Y.
- Chautauqua**; Village, Chautauqua County, Kans. (Not Chautauqua Springs.)
- Chawappa*; see Chiwapa.
- Chazy*; see Great Chazy.
- Cheaha**; Mountain, Clay County, Ala. (Not Blue, Che-aw-ha, Chehaw, Chehaw-haw, nor Shinbone.)
- Cheboygan*; see McLeod.
- Checagon*; *Checagon*; see Chicagon.
- Check*; see Cheek.
- Checock*; see Chekok.
- Cheek**; Landing, Mississippi River, Crittenden, County, Ark. (Not Check.)
- Chekok*; see Chekok.
- Cheektowaga**; Town and Village, Erie County, N. Y. (Not Forks.)
- Chee-Lee*; see Pechili.
- Cheenik**; Creek, entering Golofnin Bay at Cheenik, Alaska.
- Cheesequake**; Creek, Madison Township, Middlesex County, N. J. (Not Cheese nor Chesquakes.)
- Chefoo**; City, China. (Not Che-foo, Chee-foo, Chifu, nor Tschifu.)
- Chefunctee**; River, St. Tammany Parish, La. (Not Chefonte nor Tchefunctee.)

- Chegutsugu**; Sound (pata), lat. $34^{\circ} 30'$ N., long. $126^{\circ} 05'$ E., southwestern coast of Chosen (Korea). (Not Lyne.)
- ***Chekiang**; Province, China. (Not Chehkiang, Cheh-kiang, nor Chekiang.)
- Chekok**; Bay, on north shore of Illamna Lake and Creek, tributary to same; Alaska. (Not Checock, Cheekok, nor Chikak.)
- Chei*; see Cheru.
- Chel tau*; see Cheruto.
- Chelsea*; see Pines.
- Chelyuskin**; Peninsula, Siberia. (Not Cheljuskin nor Teheliuskin.)
- Chemehuevi Point**; Headland, on the south rim of the Grand Canyon of the Colorado, 1 mile west of Bass Camp, Coconino County, Ariz.
- Chemehuevis*; see Mohave.
- Chemisal*; see Bolsa de Chamisal.
- Chemo**; Pond, Penobscot County, Me. (Not Nichols.)
- Chemo*; see Blackman.
- Chemo*; *Chem-o*; see Chimno.
- Chemquasabamtic*; *Chemquassabamticook*; see Chemquasabamticook.
- Chemquasabamticook**; Lake and Stream, Piscataquis County, Me. (Not Chemquasabamtic nor Chemquassabamticook.)
- ***Chemulpo**; Port and Town, Chosen (Korea). (Not Chemulpho nor Chemulpoo.)
- Chenango**; Valley of the Chenango River, Madison, Chenango, and Broome Counties, N. Y.
- Chenango*; see Sangerfield.
- ***Chengtú**; City in Province of Szechwan, Western China. (Not Ching Too, Ching Too Foo, Chingtu, Chingtu Fu, Tching Toy Fou, nor Tching Tu Fu.)
- Chengwatana**; Township, Pine County, Minn. (Not Chengwatona.)
- Chenoweth**; Creek, tributary to Columbia River, west of The Dalles, Wasco County, Oreg. (Not Chenowith.)
- Chenuis**; Creek, tributary to Carbon River from east, flowing along northern boundary Mount Rainer National Park, Pierce County, Wash.
- Chenuis**; Mountain, east of Carbon River, south of Chenuis River, Mount Ranier National Park, Pierce County, Wash.
- Cheoah**; Mountains, River, and Town, Graham County, N. C. (Not Cheowah. *Cheoah*; see Teyahalee.)
- Cheops Pyramid**; Butte, Grand Canyon of the Colorado, Coconino County, Ariz. *Cheops pyramid*; see Signal Butte.
- Chepalis*; see Copalis.
- Chequamegon**; Bay and Point, Lake Superior, Ashland County, Wis. (Not Ashland nor Shagwamigon.)
- Chernabura**; Island, north of Sannak and east of Unimak, Alaska. (Not Chernobour.)
- Chernof**; Glacier, western slope Kenai Mountains, Kenai Peninsula, Alaska.
- Cherry**; Creek, Garrett County, Md. (Not Cherry Tree.)
- Cherry Creek**; Village, White County, Tenn. (Not Cherrycreek.)
- Cherryhill**; Township, Indiana County, Pa. (Not Cherry Hill.)
- Cherrytree**; Borough, Indiana County, Pa. (Not Cherry Tree.)
- Cherrytree**; Town and Township, Venango County, Pa. (Not Cherry Tree.)
- Cheru**; Island (to), at the mouth of the Sainei Ko, Pingyang Inlet, Western Chosen (Korea). (Not Chei nor Chholdo.)
- Cheru to*; see Cheruto.
- Cheruto**; Anchorage, mouth of the Sainei Ko, Pingyang Inlet, Western Chosen (Korea). (Not Chel tau, Cheru To, nor Cheru to.)
- Chesapeake City**; Town, Cecil County, Md. (Not Chesapeake.)
- Cheshnina**; River, tributary to Copper River, near lat. 62° , Alaska. (Not Cheshni.)
- Chesnimnus**; Creek, northern part Wallowa National Forest, Wallowa County, Oreg. (Not Chesniminus.)
- Chesquakes*; see Cheesequake.
- Chestatee**; Militia District and River, Lumpkin County, Ga. (Not Chostatee nor Chosteta.)
- Chesterfield Factory*; see Spofford.
- Chestnuthill**; Township, Monroe County, Pa. (Not Chestnut Hill.)

- Chestuee**; Creek, McMinn County, Tenn. (Not Chestua.)
- Cheval**; Island, Resurrection Bay, Alaska. (Not Horse.)
- Cheviot**; Range of hills between England and Scotland. (Not Chiviot.)
- Chewack**; Creek, tributary from the north to Methow River at Winthrop, Okanogan County, Wash. (Not Chewach, Che-wuch, Che-wuck, Chewuch, Chiwak, nor North Fork.)
- Cheyenne**; River of South Dakota, and Wyoming, tributary to the Missouri. (Not Sheyenne nor Shyenenne.) Not to be confounded with Sheyenne River of North Dakota, tributary to the Red River.
- Cheyenne*; see Sheyenne.
- Chezhideza**; Canyon, and Mesa, Navajo Indian Reservation, Apache County, Ariz.
- Chho*; see Cho.
- Chholdo*; see Cheru.
- Chiachi**; Islands, south coast of Alaska Peninsula, Alaska. (Not Chiacht.)
- Chiao Chou*; see Kiaochow.
- Chiapas**; City and State, Mexico. (Not Chiapa.)
- Chicacomico*; see Chicamacomico.
- Chicacoon*; see Chicone.
- Chicagon**; Lake and Slough, Iron County, Mich. (Not Checagon, Checayon, nor Chicgon.)
- Chicakalachno*; see Tlikakila.
- Chicamacomico**; Life-saving Station north of Cape Hatteras, N. C. (Not Chickamicomico.)
- Chicamacomico**; River, tributary to Transquaking River, Dorchester County, Md. (Not Chicacomico, Chicamacomico, Chickamacamico, nor Chickamacomico.)
- Chichagof**; Harbor, Attu Island, western Aleutians, Alaska. (Not Tchitchagoff.)
- Chickadee**; Pond, small, in sec. 25, T. 3 N., R. 74 W., on Ouzel Creek, Boulder County, Colo.
- Chicimacomico*; see Chicamacomico.
- Chickamacamico*; see Chicamacomico.
- Chickasaw**; Creek, Mobile County, Ala. (Not Chickasabouge.)
- Chickawaukie**; Pond, Rockland City and Rockport Town, Knox County, Me. (Not Chickawaka nor Cichicwaukie.)
- Chicken**; Island, on east side of Latouche Passage, $3\frac{1}{2}$ miles southward from Point Grace, Alaska.
- Chickies**; Ridge of hills, Rock, and Town, Lancaster County, Pa. (Not Chikiswalungo nor Chiques.)
- Chico Martinez**; Creek, T. 29 S., R. 20 E., Kern County, Cal.
- Chicomuxen**; Creek, Charles County, Md. (Not Chicomaxen.)
- Chicone**; Creek, tributary to]Nanticoke River, Dorchester County, Md. (Not Chicacoon nor Chiquone.)
- Chicorica**; Creek, Colfax County, New Mex. (Not Chicorico, Chico Rico, nor Sugarite.)
- Chiefs Head**; Peak, altitude 13,579 feet, in sec. 2, T. 3 N., R. 74 W., $1\frac{1}{2}$ miles southwest of Longs Peak, sloping west to the Continental Divide, Boulder County, Colo. (Not Chief's Head, Shoshone Peak, nor Mount Barrett.)
- Chief Mountain*; see St. Mary.
- Chief Mountain*; see Waterton.
- Chiengmai**; City, northwestern part of Siam. (Not Kiang Mai, Xieng Mai, nor Zimme.)
- Chifu*; *Chi-fu*; see Chefoo.
- Chigan**; Mountain and Point, eastern shore of Usuri Bay, lat. $42^{\circ} 57' N.$, long. $132^{\circ} 17' E.$, Siberia. (Not Chigan Khuluai nor Kumirni.)
- Chigan Khuluai*; see Chigan.
- Chigul*; see Chugul.
- *Chihli**; Province, China. (Not Chih-li, Chi-li, Pechili, Pe-chili, nor Pe-chi-li.)
- Ch'i-hsia-hsien*; see Tsisia.
- Chikak*; see Chekok.
- Chikamin**; Creek, T. 28-9 N., R. 17 E., Chelan County, Wash.
- Chikasanoxee**; Creek, Chambers County, Ala. (Not Chickasonoxie.)
- Chikaskia**; River in Kansas and Oklahoma. (Not Chicaskia.)
- Chikaskia**; Township, Harper County, Kans. (Not Chicaskia.)
- Chikaskia**; Township, Kingman County, Kans. (Not Chicaskia.)
- Chikaskia**; Township, Sumner County, Kans. (Not Chicaskia.)
- Chikiri*; see Konasami.
- Chikiswalungo*; see Chickies.
- Chikiu*; *Chikya*; see Chikyu.

- Chiku;** Islet (to), lat. 35° 53' N., long. 126° 05' E., western coast of Chosen (Korea). (Not P'shi nor Pshi.)
- Chikyu;** Cape (misaki), lat. 42° 18' N., long. 141° E., island of Hokushu, Japan. (Not Chikiu nor Chikya.)
- Chilanoialna;* see Chilnualna.
- Chilchinbito;** Canyon, and Creek, Hopi Indian Reservation, Navajo County, Ariz. (Not Chil-Chi-vi-to.)
- Chil-Chi-vi-to;* see Chilchinbito.
- Childs;** Railroad Station, Cecil County, Md. (Not Child.)
- Chile;** Republic of South America. (Not Chili.)
- Chilhowee;** Mountain and Town, Blount County, Tenn. (Not Chilowee.)
- Chi-li;* see Chihli.
- Chilicotal;** Mountain and Spring, Brewster County, Tex. (Not Chili Cortal, Chili Corte, nor Chili Cotel.)
- Chiliwist;** Creek, tributary from northwest to Okanogan River, 2½ miles below Malott, Okanogan County, Wash. (Not Chiliwhist, Chilliwist, Chilliwist, nor Chilowist.)
- Chilkat;** Pass and River, Southeastern Alaska. (Not Tsl-kaht.)
- Chilkoot;** Pass and Village, Southeastern Alaska. (Not Chilcoot nor False Chilkat.)
- Chilnualna;** Creek and Fall, Yosemite National Park, Mariposa County, Cal. (Not Chilanoialna, Chilnoialny, nor Chilnoalna.)
- Chilson;** Lake, Essex County, N. Y. (Not Eagle, Long Pond, nor Paragon Lake.)
- Chilson Bend;** Lighthouse in Whitehall Narrows, Lake Champlain, Washington County, N. Y. (Not Chilson's.)
- Chimhuevis;* see Mohave.
- Chimmo;* see Chimuo.
- Chimncy;* see Picacho.
- Chimuo;** Bay (Wan) and Town, northern coast of Taiwan Island, China Sea. (Not Chem-o, Chemo, nor Chimmo.)
- Chin;** Island (to), lat. 39° 49' N., long. 127° 38' E., eastern coast of Chosen (Korea). (Not Mordvinova.)
- Chin chu;* see Chuanchow.
- Chinampho;* see Chinnampo.
- Chinatí;** Mountain, Presidio County, Tex. (Not Chanatta nor Chanatte.)
- Chin-Chew;* *Chinchew;* *Chin-chu;* *Chinchu;* see Chuanchow.
- Chinchowfu;** Subpostal district of Mukden, China.
- Ching Wang tao;* see Chinwangtao.
- Chingtu;* *Chintu Fu;* see Chengtu.
- Chingu;* see Xingu.
- Chingwang Tao;* see Chinwangtao.
- Chiniak;** Bay, northeast coast Kodiak Island, Alaska. (Not Chimakski nor Tchineyak.)
- Chiniak;** Cape, the easternmost point of Kodiak Island, Alaska. (Not Greville, Hermogenes, St. Hermogenes, Spruce, Tolstoi, Tuniak, nor Yellovoi.)
- Chinkai;** Bay, southern coast of Chosen (Korea). (Not Sylvia Basin.)
- Chinkiang;** Postal district, China.
- Chin Lee;* *Chinlee;* see Chinle.
- Chinle;** Settlement and Valley, Navajo Indian Reservation, Apache County, Ariz. (Not Chin Lee nor Chinlee.)
- Chinlini;** Canyon, heading on west side of Carrizo Mountains, draining to Walker Creek, Apache County, Ariz.
- Chinnampho;* see Chinnampo.
- Chinnampo;** City, treaty Port, western coast of Chosen (Korea). (Not Chinampho, Chinnampho, nor Jinnampho.)
- Chinquapin;** Village, Duplin County, N. C. (Not Chinkapin.)
- Chinquapin;** Settlement, Yosemite National Park, Mariposa County, Cal. (Not Chincapin nor Chinkapin.)
- Chinquapin;* see Indian.
- Chinwang Tao;* see Chinwangtao.
- Chinwangtao;** City, treaty Port, Chihli Province, China. (Not Chin wang Tao, Ching Wang tao, nor Chingwang Tao.)
- Chinying;* see Piin.
- Chipmunk;** Creek and Railroad Station, Cattaraugus County, N. Y. (Not Chipmonk nor Chipmunck.)
- Chippean;** Canyon, between Elk Ridge and Mount Linnaeus, San Juan County, Utah.
- Chiquaqua;* see Chacuaco.
- Chiques;* see Chickies.
- Chiquito;* see Little Colorado.
- Chiquone;* see Chicone.
- Chirikof;** Island, near Semidi Islands, Alaska. (Not Ugamok.)

- Chiruri**; Islet (somu), lat. 34° 33' N., long. 128° 11' E., southern coast of Chosen (Korea). (Not Skeen.)
- Chisana**; Glacier, lat. 62° N., long. 142° 30' W., head of Chisana River, Alaska. (Not Tanana.)
- Chishima*; see Kuril; Shimushiru.
- Chishiya**; Point and Rock, Aniwa Bay, on the southern coast Sakhalin Island (Japanese, Karafuto), lat. 46° 01' N., long. 142° 10' E. (Not Tishia nor Tishiya.)
- Chispa**; Hills, Nye County, Nev.
- Chitnak**; Cape, south side of St. Lawrence Island, Alaska. (Not Shitnak.)
- Chivato**; Mountain, Bernalillo County, N. Mex. (Not Chivota nor Chivoto.)
- Chiviot*; see Cheviot.
- Chiwak*; see Chewack.
- Chiwapa**; Creek, tributary to West Fork Tombigbee River, Lee and Pontotoc Counties, Miss. (Not Chawappa, Chawappa, nor Chowwappa.)
- Chiwawa**; Creek, Grays Harbor County, Wash. (Not Chiwahwah.)
- Chiwawa**; River, tributary to Wenatchee River from north, Chelan County, Wash.
- Chkazhin*; see Katzehin.
- Chlachatsch*; see Pyramid.
- Chlora**; Point, Choptank River, Talbot County, Md. (Not Cloras.)
- Cho**; Island, southern side of entrance to Pingyang Inlet, western coast of Chosen (Korea). (Not Chho nor Choda.)
- Chockalog**; Pond, Uxbridge Town, Worcester County, Mass. (Not Chocalog.)
- Chocolate*; see Chocolatey.
- Chocolay**; River, Marquette County, Mich. (Not Chocolate.)
- Chocowinity**; Bay, Creek, Town, and Township, Beaufort County, N. C. (Not Chockowinity.)
- Choctawhatchee**; Bay in Florida, and River in Alabama and Florida. (Not Choctawhatchie.)
- Chocton*; see Cohocton.
- Choda*; see Cho.
- Chodaii*; see Chodayu.
- Chodayu**; Rock (sho), lat. 34° 22' N., long. 133° 08' E., Inland Sea, Japan. (Not Chodaiu.)
- Choga**; Creek, Macon County, N. C. (Not Chogoo.)
- Choiska*; see Chuska.
- Chok*; see Sodein.
- Chokeberry*; see Bilberry.
- Choctotangkna*; see Chokotonk.
- Chokotonk**; River, tributary to head of Clark Lake, Alaska. (Not Chakatonkno, Chokotongkna, Chokotonkna, Chokotontna, Chokotunkna, Choktonkna, nor Copper.)
- Chokotonkna*; *Chokotontna*; *Chokotunkna*; *Choktonkna*; see Chokotonk.
- Choncho**; Island (to), at entrance to Chaho Bay, lat. 40° 12' N., long. 128° 38' E., eastern coast of Chosen (Korea). (Not Cruiser nor Kreiser.)
- Chonchon**; River (kagu), northwestern part of Chosen (Korea). (Not Chhôngchhon nor Chhyông-chhyôn.)
- Chong-hong*; *Chonghong*; see Yon.
- Chopaka**; Mountain, Okanogan County, Wash. (Not Chapace, Chapaka, Chopace, Tcho-pahk, nor Tcho-park.)
- Chopawamsic**; Creek, between Prince William and Stafford Counties, Va. (Not Chapowamsic.)
- Choppeki**; Point, lat. 38° 08' N., long. 124° 40' E., western coast of Chosen (Korea). (Not Sho niu dok kak nor Sho nui dok kak.)
- Choragu**; Island (somu), Fusan Harbor, southeastern coast of Chosen (Korea). (Not Deer nor Zeto Yeito.)
- Chosan**; Bay, lat. 42° 15' N., long. 130° 30' E., northeastern coast of Chosen (Korea). (Not Gashkevich, Gashkevicha, nor Goshkevicha.)
- *Chosen**; Country in Asia. (Not Corea, Chō-sen, Cho-Sen, Chosōn, nor Korea.)
- Chostatee*; *Chosteta*; see Chestatee.
- Choteau**; Creek and Village, Mayes County, Okla. (Not Chouteau.)
- Chottei**; Rock (pau), lat. 42° 06' N., long. 130° 11' E., northeastern coast of Chosen (Korea.) (Not Alfred.)
- Choukotzki*; see Chukotski.
- Choumagin*; see Shumagin.
- *Chouteau**; County, Montana. (Not Choteau.)
- Chowappa*; *Chowwappa*; see Chirwapa.
- Chowder**; Ridge, northern slope Mount Baker, Whatcom County, Wash.
- Chowiet**; Island, one of the Semidi group of islands, Alaska. (Not Chowee Et.)

- Choyaku**; Island (to), lat. 34° 22' N., long. 126° 55' E., southern coast of Chosen (Korea). (Not Insult.)
- Chrisler*; see Crysler.
- Christiania**; Capital City and Fiord, Norway. (Not Kristiania.)
- Christiansted**; Town, St. Croix Island, Danish West Indies. (Not Christianssted, Christianstad, Christianstæd, nor Christianstaed.)
- Christine**; Falls, Van Trump Creek, above wagon road to Paradise Park, Mount Rainier National Park, Pierce County, Wash.
- Christmas**; Creek, small stream heading in Christmas Mountain, Alaska.
- Christmas**; Mountain, northeast of the junction of Bonanza Creek and the Ungalik River, Alaska.
- Chromatic**; Moraine, terminal moraine of glacier near Bastile Ridge, northwestern slope Mount Baker, Whatcom County, Wash.
- Chüanchow (Chinchow)*; see Chuanchowfu.
- Chuan-Chow-Foo*; see Chuanchow.
- Chüanchowfu*; see Chuanchowfu.
- Christs*; see Thunder Butte.
- Chuanchow**; Bay and Harbor, Fukien Province, China. (Not B. de Ts'ientcheou, Chin-Chew, Chinchew, Chin chu, Chin-chu, Chinchu, Chuan-Chow-Foo, Tsiouan-Cheou-Fou, Tsiuentchoo, Tsuan-Chu, nor Tswanchowfoo.)
- Chuanchowfu**; City, Fukien Province, China. (Not Chinchow, Chinchu, Chuanchow, Chüanchow, Chüanchowfu, Tsiuenchau, Tsiuen-chow, Tsuan-chau, Tsuan-chow, nor Ts'üen-chow Fu.)
- Chuar**; Butte, Vishnu quadrangle, Cocino County, Ariz.
- Chuar**; Creek, Vishnu quadrangle, Cocino County, Ariz.
- Chuckatuck**; Creek and Village, Nansemond County, Va. (Not Chucatuck.)
- *Chuckey**; Village, Greene County, Tenn. (Not Chuckey City, Chucky, Fullen, Fullen's, nor Fullens.)
- Chuctanunda*; see North and South Chuctanunda.
- Chugachik*; see Kachemak.
- Chugatch*; see Prince William.
- Chuginadak**; Island, one of the islands of the Four Mountains, eastern Aleutians, Alaska. (Not Tchuginadak.)
- Chugul**; Island, north of Amukta Island, eastern Aleutians, Alaska. (Not Tchegoula.)
- *Chugul**; Island, near Great Sitkin Island, middle Aleutians, Alaska. (Not Chigul nor Tchigul.)
- Chuja**; Group of Islands, lat. 33° 58' N., long. 126° 19' E., southern coast of Chosen (Korea). (Not Bate.)
- Chuk im*; *Chukim*; see Cargodo.
- Chukotski**; Cape, lat. 64° 15' N., long. 173° 11' W., coast of Siberia. (Not Choukotzki nor Tchukotski.)
- Chukupen**; Bay, Point (kutsu) and Village, lat. 37° 03' N., long. 129° 26' E., eastern coast of Chosen (Korea). (Not Chokupiyon nor Chyukpyön.)
- Chula**; Village, Amelia County, Va. (Not Chula Depot.)
- Chulitna*; see Holitna.
- Chumstick**; Creek, Chelan County, Wash. (Not Chumpstick.)
- Chung Up*; see Kingston.
- Chungking**; Sub-postal district of Chengtu, China.
- Chunsan**; Island (to), lat. 34° 11' N., long. 126° 53' E., southern coast of Chosen (Korea). (Not Montessor.)
- Chupaderas**; Creek, Bexar County, Tex. (Not Chupaderos nor Chupederas.)
- Chuppo**; Inlet (neikaye), lat. 35° 35' N., western coast of Chosen (Korea). (Not Price nor Prince.)
- Chuquisaca*; see Sucre.
- Church**; Island, Currituck Sound, N. C. (Not Church's.)
- Church**; Mountain, T. 40 N., R. 7 E., Whatcom County, Wash., 5 miles south of International Boundary (between Washington and British Columbia).
- Church*; see Churn.
- Churdan**; Town, Greene County, Iowa. (Not Churdantown.)
- Churn**; Creek, Kent County, Md. (Not Church.)
- *Chuska**; Mountains, on the boundary between Arizona and New Mexico north and northwest of Gallup but not including the Carrizo Mountains. (Not Boundary, Choiskai, Chusca, nor Chushgai.)

- Chuska**; Plateau, stretching in a northerly and southerly direction along the Arizona-New Mexico boundary from a little south of Carrizo Mountains southward nearly to Gallup and embracing the heads of Canyon de Chelly and Canyon del Muerto; limited on the west by Chinle Valley and on the east by Chuska Valley; rising from this plateau are the Chuska Mountains, parts of which have received special names, as Tunitcha Mountains, and Lukachukai Mountains.
- Chusca*; *Chushgai*; see Chuska.
- Chuyak*; see Shuyak.
- Chichwaukie*; see Chickawaukie.
- Cienega**; Creek, southeastern corner of sec. 26, T. 11 N., R. 24 W., Kern County, Cal.
- Cienega del Gabilan**; Land Grant, San Benito County, Cal. (Not Sienega del Gabilan.)
- Ciervo**; Hills around Ciervo Mountain, Diablo Range, comprising that portion of foothill belt extending from Cantua Creek to Tumey Gulch, Fresno and San Benito Counties, Cal.
- Cimarron**; River, chiefly in Oklahoma. (Not Sementerone.)
- Cinaloa*; see Sinaloa.
- Cinnabar**; Creek, Lewis County, Wash. (Not Cinebar.)
- Cinnamon**; Butte, T. 27 S., R. 6 E., about 5 miles northeast of Diamond Lake, Douglas County, Oreg.
- Circleville*; see Scireleville.
- Citico**; Creek and Village, Monroe County, Tenn. (Not Cittico.)
- Ciudad dos Reis*; see Natal.
- Clahona*; see Klahini.
- Claiborne**; Island, in Mississippi River, Iberville Parish, La. (Not Claiborne's.)
- Claim**; western point at the entrance of Port Chatham, Alaska.
- Clallam**; Bay, County, River, and Precinct, Wash. (Not Callam.)
- Clam*; see Goosie.
- Clapp**; Pond, Washington Town, Berkshire County, Mass. (Not West.)
- Claremont**; Glacier, Port Nellie Juan, Prince William Sound, Alaska.
- Clarence**; River, Yukon, Canada, west of Backhouse River on Arctic coast near International Boundary (between Alaska and Canada).
- Clarence King*; see Copeland.
- Clarendon Hills**; Railroad Station, Hyde Park, Norfolk County, Mass. (Not Clarendon Hill.)
- Clark**; Creek, tributary to Grande Ronde River from east, northeastern part Union County, Oreg. (Not Clarks.)
- Clark**; Creek, Wilkes County, Ga.
- Clark**; Ditch and Point, Delaware Bay, Kent County, Del. (Not Clarke nor Clarke's.)
- Clark**; Point, at entrance to Southwest Harbor, and Ridge, Southwest Harbor Town, Hancock County, Me. (Not Clarke, Clarke's, nor Clarkes.)
- Clark**; Point, Buzzards Bay, Bristol County, Mass. (Not Clark's.)
- *Clark**; Town and Township, Coshocton County, Ohio. (Not Clark's.)
- Clark Fork**; River, in Idaho, Montana, and Washington. (Not Bitter Root, Bitterroot, Clarke, Clarks River, Deer Lodge, Deerlodge, Hell Gate, Hellgate, Missoula, Silver Bow, nor Silverbow.)
- Clarke**; Point, city of Chicago, Lake Michigan, Ill. (Not Clarke's.)
- Clarke*; *Clarke's*; *Clarkes*; see Clark.
- *Clarkhill**; Town, Tippecanoe County, Ind. (Not Clarksville.)
- Clarks*; see Clark.
- Clarks*; *Clark's*; see Nutter.
- Clarks*; see South Park.
- Clarksville**; Borough, Mercer County, Pa. (Not Clark nor Clarkesville.)
- Clatskanie**; City, Creek, and Precinct, Columbia County, Oreg. (Not Klaskain, Klaskania, nor Klaskonine.)
- Clatson*; see Nekanakum.
- Clauter*; *Clawter*; see Clouter.
- Claybanks**; Town, Oceana County, Mich. (Not Clay Bank.)
- *Cle Elum**; City, Lake, Precinct, and River, Kittitas County, Wash. (Not Clealum.)
- Clealum*; see Cle Elum.
- Clear**; Creek, Grand Canyon of the Colorado, Coconino County, Ariz.
- Clear**; Creek, rising in NE. corner T. 13 S., R. 35 E., and flowing northwest to Middle Fork John Day River, Grant County, Oreg. (Not Big.)
- Clear*; see Clearing; Dry Fork Clear.
- Clear Fork**; Eastern Branch Cowlitz River, rising in western part Cascade Range, forming a junction with the Ohanapecosh River in T. 14 N., R. 10 E., Lewis County, Wash.

- Clear Fork**; Stream, chiefly in Raleigh County, W. Va. (Not Clear Fork of Coal River.)
- ***Clear Lake**; City and Township, Deuel County, S. Dak. (Not Clearlake.)
- Cleare**; Cape, southern extremity Montague Island, Alaska. (Not Clear nor Southwest.)
- Clearing**; Point, southern extremity of island northeast of Three Tree Island, Khaz Bay, Chichagof Island, Alaska.
- Clearlake*; see Clear Lake.
- Clearport**; Village, Fairfield County, Ohio. (Not Clear Port.)
- Clearspring**; Township, Lagrange County, Ind. (Not Clear Springs.)
- Clearwater**; Creek, tributary from north to Middle Fork of Nooksak River, Whatcom County, Wash.
- Clearwater**; Township and Village, Wright County, Minn. (Not Clear Water.)
- Clearwater*; see Eau Claire.
- Cleaveland**; Landing, on Columbia River east of Fisher Island, Wahkiakum County, Wash. (Not Cleavelands.)
- Cleaves**; north point of entrance to Greenport Harbor, Suffolk county, Long Island, N. Y. (Not Cleaves.)
- Clemente*; see San Clemente.
- Clendenin**; Village, Kanawha County, W. Va. (Not Clendennin.)
- Cliff**; Mine, Port Valdez, Prince William Sound, Alaska.
- Cliff**; Point, of southeastern shore of Pearse Island, Portland Inlet, Southeastern Alaska. (Not Base nor Rose.)
- Cliffs**; Point, Chester River, Kent County, Md. (Not Cliff City, Cliff's, nor Starts.)
- Clifton Heights**; Borough, Delaware County, Pa. (Not Clifton.)
- Clingmans Dome**; Peak, Great Smoky Mountains, Swain County, N. C. (Not Clingman nor Clingmans Peak.)
- Clinton**; Town, Prince Georges County, Md. (Not Surratsville.)
- Clitherall**; Township, and Village, Otter Tail County, Minn. (Not Clitheral.)
- Cloquet**; Village, Carlton County, Minn. (Not Colquet.)
- Cloras*; see Chlora.
- Cloud Peak*; see Cuyamaca.
- Cloudcroft Peaks**; Mountain Group in the bend of Coal Creek, Flathead County, Mont.
- Clouter**; Creek near Charleston, S. C. (Not Clauter nor Clawter.)
- Clovercreek**; Village, Highland County, Va. (Not Clover Creek nor McClungs Mill.)
- Cloverdale*; see Armstrong.
- Cloverlick**; Creek, Mountain, and Village, Pocahontas County, W. Va. (Not Clover Lick.)
- Co Dud*; *Co Tron*; see Fukwok.
- Coachella**; Valley, part of the desert lying immediately northwest of the Salton Sea, Riverside County, Cal. (Not Conchilla.)
- Coahuila**; a State of Mexico. (Not Coahuila.)
- Coahuila**; Creek, Indian Reservation, Mountain, Valley, and Village, Riverside County, Cal. (Not Cahuilla nor Coahuilla.)
- Coahulla**; Creek, Bradley County, Tenn. (Not Cooyehuttee.)
- Coal**; Creek, tributary to Glacier Creek, Whatcom County, Wash.
- Coal Creek**; Peak (altitude 8,490 feet), in sec. 12, T. 2 S., R. 71 W., about 1 mile north of Coal Creek, $\frac{3}{4}$ mile southwest of Plainview Station, Jefferson County, Colo.
- Coal River*; see Paint.
- Coanjock*; see Coinjock.
- Coast Ranges**; extend northward into Canada and southward into Lower California. They include everything west of Puget Sound, and the Willamette, Sacramento, and San Joaquin Valleys, and southwest of the Mohave Desert.
- Coatue**; Beach and Point, Nantucket, Mass. (Not Bogue, First, nor Hanloetoe.)
- Cobalt**; Lake, Teton County, Mont.
- Cobb**; Island, Lighthouse, Neck, and Point, Charles County, Md. (Not Cobb's.)
- Cobb**; Island, on the Atlantic coast of Northampton County, Va. (Not Cobb's.)
- Cobi*; see Gobi.
- Cobun**; Creek, Monongalia County, W. Va. (Not Cobun's nor Coburns.)

- Coburg**; Town, Montgomery County, Iowa. (Not Cobourg nor Coburgh.)
- Cochechae, Cochechea, Cochecho*; see Cochecho.
- Cochecho**; River, Strafford County, N. H., (Not Cochechae, Cochechea, Cochecho, Cuttchechoe, Kechceachy, Kecheachy, nor Quochecho.)
- Cochetopa**; Creek, Forest Reserve, Hills, Pass, Precinct, and Village in southwestern Colorado. (Not Cochetopah.)
- Cochichewick**; Lake, North Andover Town, Essex County, Mass. (Not Chochechiwick, Chochichawick, nor Great Pond.)
- Cochin**; City and Native State, west coast of Hindustan Peninsula. (Not Kachhi, Katchi, Katschha, Kotchin, nor Kotschin.)
- Cochin China**; a region south of China and east of Siam. (Not Cochin-china.)
- Cochrane**; Point, at confluence of Cochrane Bay, Passage Canal, and Port Wells, northwestern part Prince William Sound, Alaska.
- Cockburn**; Island, in northern part of Lake Huron, Manitoulin District, Ontario. (Not Little Manitou.)
- Cockburn*; see Mount Marion.
- Cockenoe**; Island, the easternmost of the Norwalk Group, Long Island Sound, Conn. (Not Cockenoe's.)
- Cockpit**; Point in Potomac River, Prince William County, Va. (Not Cock Pit.)
- Cockrell**; Creek, Northumberland County, Va. (Not Cockle.)
- Coconino**; Plateau, Grand Canyon of the Colorado, Coconino County, Ariz. (Not Colorado.)
- Cocopa**; Point, Grand Canyon of the Colorado, Coconino County, Ariz.
- Cocos or Keeling**; Islands (belong to Great Britain), southwest of Sumatra, about lat. 12° 5' S., long. 96° 53' E., Indian Ocean. (Not Cocos-keeling, Cocos-Keeling, Keeling, nor Keeling or Cocos.)
- Codornices**; Creek, Berkeley, Alameda County, Cal. (Not Cordonices.)
- Coeclis**; Arm of Gardiners Bay, Shelter Island, Suffolk County, N. Y. (Not Coeclis Harbor Inlet, Coeclis's Harbor Inlet, Coeclis Inlet, nor Cockles Harbor.)
- Coeymans**; Bar in Hudson River, Creek, and Town, Albany County, N. Y. (Not Coeyman's.)
- Coffee**; Landing, Tennessee River, Hardin County, Tenn. (Not Coffee's.)
- Coffin's Group*; see Ogasawara.
- Cogaminck*; see Kunjamuk.
- Coghill**; River, northwestern coast Prince William Sound, Alaska, debouching on the eastern shore of College Fiord, near lat. 61° 05', long. 147° 55'.
- Cogtua*; see Meade.
- Cohahuila*; see Coahuila.
- Cohasset**; Harbor, Narrows, Rocks, and Town, Norfolk County, Mass. (Not Cohasset.)
- Cohobadiah**; Creek, Cleburne and Randolph Counties, Ala. (Not Cohabadia nor Hobidijah.)
- Chocton**; River, rising near the northern boundary of Steuben County, uniting with the Tioga to form the Chemung River, N. Y. (Not Chocton nor Conhocton.)
- *Coinjock**; Bay, western shore Currituck Sound, Currituck County, N. C. (Not Coanjock nor Coinjack.)
- Cokesbury**; Mine and Town, Hunterdon County, N. J. (Not Cokesburg.)
- Colabaugh*; see Collaberg.
- Cold**; Bay, south shore of Alaska Peninsula, near Belkofski, Alaska. (Not Frozen nor Morozofskoi.)
- Coila Abyatchie*; see Abiacha.
- Cold Spring**; Hill, Placer County, Cal. (Not Gold Spring.)
- Coldwater**; Mountain near Anniston, Calhoun County, Ala. (Not Polecat Ridge.)
- Coldwater**; River, Yazoo Bottom, Miss. (Not Cold Water nor Copasaw.)
- Cole Branch**; Post Light, Ohio River, Greenup County, Ky. (Not Cole's Branch.)
- Cole Ferry**; Shoal and Lighthouse, St. Lawrence River, Canada, north of Oakpoint, St. Lawrence County, N. Y. (Not Cole's Ferry.)
- Coleman**; Glacier, which feeds Glacier Creek, northern slope of Mount Baker, Whatcom County, Wash.

- Coleman**; Pinnacle, on ridge extending from Mount Baker, northeasterly to Mount Shuksan, the divide between headwaters of Wells Creek and those of Swift Creek, Whatcom County, Wash.
- Colerain**; Town and Township, Bertie County, N. C. (Not Coleraine.)
- Colerain; Coleraine*, Mass.; see Colrain.
- Coleridge**; Village, Cedar County, Nebr. (Not Cooleridge.)
- Coles**; Brook, chiefly in Middlefield, Berkshire County, Mass. (Not Cole's.)
- Colfax**; Peak, one of Black Buttes group, southwestern slope Mount Baker, Whatcom County, Wash.
- Collaberg**; Lake and Mountain, Cortlandt Town, Westchester County, N. Y. (Not Colabaugh nor Collabergh.)
- Collabergh*; see Collaberg.
- Collamore**; Ledge of sunken rocks on Massachusetts coast, near Scituate. (Not Colomore.)
- Collbran*; see Brandon.
- College*; see Dorseys; Sequatchie.
- College**; Point, in College Fiord, separating the fiords formed by the Harvard and Yale Glaciers, near lat. $61^{\circ} 12' N.$, long. $147^{\circ} 48'$, Prince William Sound, Alaska.
- College Point**; Village, Queens County, Long Island, N. Y. (Not Strattonport.)
- Collier**; Ledge off south coast of Cape Cod, near Hyannis, Mass. (Not Collier's.)
- Collins; Collinson's*; see Cummings.
- Cologne**; Railroad Station Atlantic County, N. J. (Not Germania.)
- Colombia**; Republic, South America. (Not Columbia.)
- Colombo**; Capital of Ceylon. (Not Columbo.)
- Colon**; City and free Port on the Atlantic coast of the Isthmus of Panama, Republic of Panama. Founded in 1850 by the Panama Railroad Co., and named for William H. Aspinwall, one of the railroad company's principal shareholders, and afterwards president of the Pacific Mail Steamship Co. The official name given the city by the Colombian Government is Colon, the Spanish form of the patronymic of Christopher Columbus. Designated as "Aspinwall" by the United States Government from the year of its foundation until 1882. The Colombian name was adopted in the latter year and has since appeared in the printed diplomatic and consular list of the Department of State as "Colon (Aspinwall)," Colon being recognized as the proper form, and Aspinwall added in parenthesis merely for the purpose of distinguishing the place for the guidance of persons unfamiliar with the Colombian name —A. H. A.
- Colonels*; see Purnell.
- Colonia**; Railroad Station, Middlesex County, N. J. (Not Houtenville.)
- Colonnade**; Cliff, of columnar basalt along lower end of South Mowich Glacier, Mount Rainier, Pierce County, Wash.
- Colorado**; River, the great river of the plateau region flowing into the Gulf of California. (Not Rio Colorado.)
- Colorado*, Ariz.; see Coconino.
- Colorado*, Colo.; see Front.
- Colorado Chiquito*; see Little Colorado.
- Colquet*; see Cloquet.
- *Colrain**; Town, Franklin County, Mass. (Not Colerain nor Coleraine.)
- Colt**; Pier, below Hartford, Connecticut River, Conn. (Not Colt's.)
- Colter**; Peak, southeast of Yellowstone Lake, Yellowstone National Park, Wyo. (Not Coulter.)
- Colton*; see Cotton.
- Columbia Crest**; snow dome, highest summit, at conjunction of rims of two summit craters, Mount Rainier, Pierce County, Wash.
- Columbia Finger**; Mountain Peak, Yosemite National Park, Mariposa County, Cal. (Not Columbia's Finger.)
- Columbia's Finger*; see Columbia Finger.
- Columbine**; Falls, on Roaring Fork, in East Gorge, 1 mile northeast of Longs Peak, on the line between Boulder and Larimer Counties, Colo.
- Columbine*; see Ignacio.
- Column*; see Stolbovoi.
- Colville**; River, in Northern Alaska. (Not Colvile.)
- Comanche**; Point, Vishnu quadrangle, Coconino County, Ariz.
- Comandante**; Shoal, about 1 mile south of Caballo Blanco, P. R. (Not Cayo Comandante.)

- Comar**; Spring, Hopi Indian Reservation, Navajo County, Ariz.
- Comb**; Ridge, Apache and Navajo Counties, Ariz., and San Juan County, Utah.
- Combahee**; River between Colleton County and Beaufort and Hampton Counties, S. C.
- Comet**; Peak, Pinal County, Ariz. (Not Camels nor Comets.)
- Comfort**; Cave, southeastern shore Port Gravina, near lat. 60° 13', long. 146° 05', Prince William Sound, Alaska.
- Commemoration*; see *Urusan*.
- Commodore Point Shoal**; Post Light, St. Johns River, East Jacksonville, Duval County, Fla. (Not Commodore's Point Shoal.)
- Como**; Village, Panola County, Miss. (Not Como Depot.)
- Comochechabee*; see *Cemochechobee*.
- Companies*; see *Uruppu*.
- Comptonville*; see *Camptonville*.
- Comptroller*; see *Controller*.
- Con Can*; see *Concan*.
- Con Hook**; Point, on Hudson River, Orange County, N. Y. (Not Con's Hook.)
- Conaquenessing*; see *Connoquenessing*.
- Conasauga**; Creek, Polk and McMinn Counties, and Village, Polk County, Tenn. (Not Connasauga nor Connesauga.)
- Conasauga**; River, chiefly in northern Georgia. (Not Connasauga nor Connesauga.)
- Conasauga**; Town, Gilmer County, Ga. (Not Connasauga nor Connesauga.)
- Conaskonk**; Point, Monmouth County, N. J. (Not Conaskonck.)
- Conbert*; see *Convert*.
- Concan**; Village, Uvalde County, Tex. (Not Con Can.)
- Conception**; Point, Santa Barbara County, Cal. (Not Concepcion.)
- Conchagua*; see *Fonseca*.
- Conchilla*; see *Coachella*.
- Conchos**; River in Chihuahua, Mexico. (Not Conchas.)
- Conconully**; Lake, Ts. 35 and 36 N., R. 25 E., Okanogan County Wash. (Not Salmon.)
- Conconully*; *Concunully*; see *Salmon*.
- Condon**; Peak (altitude 4,985 feet), 4 miles south-southeast of San Benito Mountain, at headwaters San Benito River on northwest, and White Creek on southeast, San Benito County, Cal.
- Cone**; Mountain, west of Windy Bay, Kenai Peninsula, Alaska.
- Cone**; Mountain, 8 miles west of Mount Shasta, Siskiyou County, Cal. (Not Black Butte, Muir Butte, nor Sugar Loaf.)
- Cone**; Mountain, on east bank of Stikine River near the Alaska-Canada boundary. (Not Cane.)
- Cone*; see *Sodein*.
- Conedogwinet*; *Conedoquinet*; see *Conodoguinet*.
- Conemaugh**; River, from its source in Cambria County to its junction with Loyalhanna Creek, Pa. (Not Kiskiminitas.)
- Conequenessing*; *Conequenessing*; see *Connoquenessing*.
- Conetoe**; Creek, Edgecombe and Pitt Counties, Upper and Lower Townships, and Village in Edgecombe County, N. C. (Not Coneeto, Coneto, Congeto, nor Keneighton.)
- Conewago**; Township, Adams County, Pa. (Not Conowago.)
- Conewango**; Creek, Town, and Village, Cattaraugus County, N. Y. (Not Connewango.)
- Confucius Temple**; Butte, one of Twin Buttes, Grand Canyon of the Colorado, Coconino County, Ariz.
- Congamunck*; see *Kunjamuk*.
- Congo*; see *Kongo*.
- Congress*; see *Meadow*.
- Conhocton*; see *Cohocton*.
- Coniho*; see *Conoho*.
- Conimicut**; Lighthouse, Providence River, R. I. (Not Kinnimicut.)
- Conkling**; the northern point of entrance to Southold Bay, Suffolk County, Long Island, N. Y. (Not Conkling's.)
- Connasauga*; see *Conasauga*.
- Connecticut*; see *Carmans*.
- Connelville*; see *Cannelville*.
- *Conners**; Creek, emptying into Detroit River opposite Belle Isle, Wayne County, Mich. (Not Conner, Conner's, Connor's, Connors, nor Tremble's.)

- Conners Creek**; Village, Wayne County, Mich. (Not Conner's Creek nor Conners Creek.)
- Connesauga*; see Conasauga.
- Connesena**; Creek, Bartow County, Ga. (Not Connasana nor Connasene.)
- Connett**; Point, north side of Buzzards Bay, between Angelica Point and Pease's Point, Plymouth County, Mass. (Not Cordwood, Dunn's, nor Nye's.)
- Connoquenessing**; Borough and Township, Butler County, and Creek, Beaver, Butler, and Lawrence Counties, Pa. (Not Conaquesnessing, Conequenessing, nor Conequenessing.)
- Connorville**; Railroad Station, Jefferson County, Ohio. (Not Connor nor Connorsville.)
- Connotten*; *Connotton*; see Conotton.
- Conodoguinnet**; Creek, Cumberland and Franklin Counties, Pa. (Not Conedogwinet nor Conedoquinnet.)
- Conoho**; Creek and Village, Martin County, N. C. (Not Coniho nor Goose Nest.)
- Conollon*; *Conolton*; see Conotton.
- Conoquesnessing*; see Connoquenessing.
- Conotten*; see Conotton.
- Conotton**; Creek, Carroll, Harrison, and Tuscarawas Counties, Ohio. (Not Connotten, Connotton, Conollon, Conolton, Conotten, nor One Leg.)
- Conova*; see Canova.
- Conowago*; see Conewago.
- Conqueror*; see Okino.
- Conquistador Aisle**; a stretch of the inner canyon, Grand Canyon of the Colorado, south side of Tobar Terrace, Coconino County, Ariz. (Not Cardenas Aisle.)
- Con's Hook*; see Con Hook.
- Constanta*; *Constantia*; see Constantza.
- Constantine**; Harbor, Amchitka Island, western Aleutians, Alaska. (Not Constantin.)
- Constantza**; Seaport, Roumania, Southern Europe. (Not Constanta, Constantia, Kustendje, Kustendjé, Kustendsche, Küstenje, Kustenjé, nor Kustenjah.)
- Consumne*; see Cosumnes.
- Contact**; Glacier, Port Nellie Juan, Prince William Sound, Alaska.
- Continent of Palmer Land*; see Antarctic Continent.
- Continental**; Creek, heading in Haine Pass, tributary to McDonald Creek, Flathead County, Mont.
- Contlechebna*; see Kontrashibuna.
- Contocook**; Pond, Jaffrey and Rindge Towns, Cheshire County, N. H. (Not Long.)
- Controller**; Bay, near mouth of Copper River, Alaska. (Not Bering nor Controller.)
- Convert**; Creek, north of the Tanana, tributary to Preacher Creek, Alaska. (Not Conbert.)
- Conway**; Town, Taylor County, Iowa. (Not Conwa.)
- Cook**; Inlet, on south coast of Alaska (Not Cook's nor Kenai Bay.)
- Cook**; Slough, southeast end Youngs Bay, near Astoria, Clatsop County, Oreg. (Not Cook's nor Cooks.)
- Cooke**; Township, Cumberland County, Pa. (Not Cook.)
- Cookeville**; Town, Putnam County, Tenn. (Not Cookville nor Cooksville.)
- Cooleridge*; see Coleridge.
- Cooley**; Pass, in Abajo Mountains between Abajo Peak and Jackson Ridge, San Juan County, Utah.
- Coom Butte*; see Crater Mound.
- Cooper**; Bluff, southern point of entrance to Oyster Bay Harbor, Long Island, N. Y. (Not Cooper's.)
- Cooper**; Island, near Waterford, Wahkiakum County, Wash. (Not Coopers.)
- Cooper**; the western point of entrance to Budd Inlet, Puget Sound, Thurston County, Wash. (Not Cowper.)
- Cooper**; River, rising on eastern slope Cascade Range, flowing through Cooper Lake to Cle Elum River, Kittitas County, Wash.
- Cooper*; see Quebec.
- Cooper Bar**; Post Light, Ohio River, Jefferson County, Ind. (Not Cooper's.)
- Coos**; Bay and River, Coos County, Oreg. (Not Coose nor Coos.)
- Coosaw**; River, Beaufort County, S. C. (Not Coosa.)
- Cooter*; see Coutre.
- Cooter's Bridge*; see Allenbridge.
- Cooyehuttee*; see Coahulla.
- Copalis**; Head, near Grays Harbor, Grays Harbor County, Wash. (Not Chepalis.)

- Copas**; Point, southern side of entrance of Topolobampo Harbor, Mexico. (Not Shell.)
- Copasaw*; see Coldwater.
- Cope**; Butte, Grand Canyon of the Colorado, Coconino County, Ariz.
- Copel*; see Capel.
- Copeland**; Lake, sec. 14, T. 3 N., R. 73 W., north side of North St. Vrain Creek, about 2 miles northwest of Allens Park Village, Boulder County, Colo.
- Copeland**; Moraine, north side North St. Vrain Creek Valley, 2 miles northwest Allens Park Village, Boulder County, Colo.
- Copeland**; Mountain (altitude 13,176 feet) in sec. 35, T. 3 N., R. 74 W., just east of the Continental Divide, 5 miles southwest of Longs Peak, Boulder County, Colo. (Not Clarence King, Kiowa, nor Tyndall.)
- Copenhagen*; see Geneva.
- Copley**; Township and Village, Summit County, Ohio. (Not Copely.)
- Copp*; see Wingate.
- Copper**; Bay, Knight Island, Prince William Sound, Alaska.
- Copper**; Canyon, in the south wall of the Grand Canyon of the Colorado, 3 miles north of Bass Camp, Coconino County, Ariz.
- Copper**; Canyon, and Stream tributary to San Juan River, near long. 110° 30', San Juan County, Utah.
- Copper*; see Chokatonk.
- Copper*; see Copperas; Kletsan.
- Copper Mountain**; Peninsula, eastern shore Prince William Sound, Alaska.
- Copperas**; Creek, tributary to Mississippi River, Rock Island County, Ill. (Not Copper.)
- Copperas Cove**; Village, Coryell County, Tex. (Not Coperas.)
- Copps**; Island, one of the Norwalk Group, Long Island Sound, Conn. (Not Copp nor Copp's.)
- Copps*; see Wingate.
- Coqueta*; see Yapura.
- Coquille**; City, Coos County, Oreg. (Not Coquille City.)
- Coraopolis**; Borough, Allegheny County, Pa. (Not Carapolis.)
- Corbette*; see Corvette.
- Corcoran**; Mountain, 5 miles southeast of Mount Whitney, Sierra Nevada, Inyo and Tulare Counties, Cal. (Not Mount Whitney No. 1, Old Mount Whitney, nor Sheep Rock.)
- Cordeal**; Railroad Station, Citrus County, Fla. (Not Hartshorn.)
- Cordell**; Post Light, Mississippi River, Issaquena County, Miss. (Not Cordell's.)
- Cordillera*; see Cordilleras.
- *Cordilleras**; the entire western mountain system of North America. (Not Cordillera.)
- Cordoba**; City and Province of Spain, and Province of Argentina. (Not Cordova.)
- Cordonices*; see Codornices.
- Cordova*; see Orca.
- Cordwood*; see Connett.
- Corea*; see Chosen (Korea).
- Corioman*; see Currioman.
- Cornelius**; Creek, Henrico County, Va. (Not Wilton.)
- Corner**; Pond, between Long Lake and Catlin Lake, Long Lake Town, Hamilton County, N. Y. (Not Belden.)
- Cornfield*; see Garden.
- Cornucopia*; see Wallowa.
- Corona*; see Blackhead.
- Corona Carrillo**; Reef, near Zancudo Cay, P. R.
- Corona Larga**; Shoal, western coast, southward of Las Coronas, and northward of Resuello Shoals, P. R.
- Coronado**; Butte, Vishnu quadrangle, Coconino County, Ariz.
- Coronado Plateau*; see Marcos Terrace.
- Corpus Christi**; Pass, between Padre and Mustang Islands, Tex. (Not Corpus Christi Inlet.)
- Corral Hollow**; Creek (large), San Joaquin County, Cal., heading in mountainous region western side Oso Ridge, draining northwestward to Tesla, near which it turns sharply, flowing easterly and emptying into San Joaquin Valley. (Not Buenos Ayres.)
- Corson**; Inlet to Ludlam Bay, Cape May County, N. J. (Not Corson's.)
- Cortez*; see Puerto Cortes.

- Cortland**; Township and Village, DeKalb County, Ill. (Not Courtland.)
Cortland; see Courtland.
- Cortlandt**; Railroad Station and Township, Edmunds County, S. Dak. (Not Cortland nor Mina.)
- Corvette**; Ledge, Johns Bay, Lincoln County, Me. (Not Corbette.)
- Corwin**; Cape, the southeasternmost point of Nunivak Island, Bering Sea, Alaska. (Not Vasilief.)
- Coryell**; Island, east of Government Island, Macinac County, Mich. (Not Coryell's nor Ile Richard.)
- Coshaqua*; see Keshequa.
- Cosinera**; Rock, Port Arcibo, 400 yards southwest by west from Point Morrillos, P. R.
- Coskata**; Beach, Life-saving Station, and Pond, Nantucket, Mass. (Not Caskaty nor Croskaty.)
- Cosners*; see Mays.
- Cosumne**; Village, Sacramento County, Cal. (Not Bridge House, Cosumnes, Howells, nor McCosumne.)
- Cosumne**; see Cosumnes.
- Cosumnes**; River, Amador, Eldorado, and Sacramento Counties, and Township, Sacramento County, Cal. (Not Consumne, Cosumne, Cosumni, Moke-sumne, nor Mokosumne.)
- Cosumnes*; see Cosumne.
- Cosumni*; see Cosumnes.
- Cotamy*; see Katama.
- Cote sans Dessein**; Town and Township, Calloway County, Mo. (Not Cote Sans Dissein.)
- Cotejuba**; Island, Para River, State of Para, Brazil. (Not Cotijuba nor Coutejuba.)
- Coteau des Prairies**; Plateau, in extreme eastern South Dakota and southwestern Minnesota, maintaining an altitude of about 2,000 feet (1,950-2,050) and forming the divide between the waters of James River on the west and Minnesota River on the east, beginning a little west of Traverse and Big Stone Lakes, and occupying parts of Marshall, Roberts, Grant, and Deuel Counties, S. Dak.; thence crossing into Minnesota and traversing Lincoln, Pipestone, Noble, and Jackson Counties.
- Coteau du Missouri**; Narrow Plateau beginning in northwest corner of North Dakota between Missouri River and River des Lacs and Souris River and running southeast and south; its southern limit not well defined; its western escarpment forming the bluffs of the Missouri.
- Cotijuba*; see Cotejuba.
- Cotta**; Point, lat. 11° 29' N., long. 75° 38' 40' E., western coast of India. (Not Kadalur.)
- Cottage City*; see Oak Bluffs.
- Cottaquilla**; Mountain, end of ridge immediately north of White Plains, Calhoun County, Ala. (Not Chalybeate Spring, Klebiate Spring, nor Piedmont Springs.)
- Cotteral**; Brook, Ocean County, N. J. (Not Cotterall's.)
- Cotterell**; Glacier, Port Nellie Juan, Prince William Sound, Alaska.
- Cotton**; Township, Switzerland County, Ind. (Not Colton.)
- Cottonwood**; Canyon and Creek, directly west of Shay Mountain, draining north and west into Colorado River, San Juan County, Utah.
- Cottonwood**; Creek, Vishnu quadrangle, Coconino County, Ariz.
- Cottonwood**; Creek, flowing into McLure Valley, from northern part of T. 25 S., R. 17 E., Kern and Kings Counties, Cal.
- Cottonwood**; Creek, left-hand branch of San Luis Creek, Saguache County, Colo. (Not Wildcherry.)
- Cottonwood**; Creek, Adams County, Nebr. (Not Dry.)
- Cottonwood**; Creek, Lincoln and Fremont Counties, Wyo. (Not Lander nor Marsh.)
- Cottonwood*; see Butler; Smith.
- Cottrell**; Key, 8 miles west-northwest of Key West, Fla. (Not Cotterals.)
- Cotuit**; River, Barnstable County, Mass. (Not Santuit.)
- Cou-e-lis-ke*; see Cowlitz.
- Cougar Divide**; Watershed, east of Dead Horse Creek, Whatcom County, Wash.
- Coulter**; Creek, south of Heart Lake, emptying into Snake River about lat. 44° 08', long. 110° 32', Yellowstone National Park and Lincoln County, Wyo. (Not Colter.)

- Coulter*; see Colter.
- Coulterville**; Township and Village, Randolph County, Ill. (Not Coulterville.)
- County Line**; Creek, tributary from southeast to Tallapoosa River, Chambers and Tallapoosa Counties, Ala. (Not Moore, Moore's, Moores, Mooses, nor Ware.)
- County Line**; Railroad Station, Orleans County, N. Y. (Not Countyline.)
- Courthouse**; Creek, Ouray County, Colo.
- Courthouse Rock**; Mountain and Precinct, Cheyenne County, Nebr. (Not Court House Rock.)
- *Courtland**; City and Township, Republic County, Kans. (Not Cortland.)
- Courtland*; see Cortland.
- Coutejuba*; see Cotejuba.
- Coutre**; Town and Township, Pemiscot County, Mo. (Not Cooter.)
- Cove City**; Township, Crawford County, Ark. (Not Cove.)
- Cow**; Creek, heading near Longs Peak Village and emptying into north side North St. Vrain Creek, sec. 16, T. 3 N., R. 72 W., Boulder and Larimer Counties, Colo. (Not Cabin.)
- Cow Neck*; see Manhasset.
- Cowardin**; Run and Village, Bath County, Va. (Not Cowarden's.)
- Cowenton*; see Whitmarsh.
- Coweset*; see Greenwich.
- Coweta**; City, Creek, and Township, Wagoner County, Okla. (Not Coveda Mission, Coveta Mission, nor Cowetah.)
- Cowiche**; Creek and Village, Yakima County, Wash. (Not Cowecha, Cowitchee, Cowyche, nor Kah-wi-chi.)
- Cowlitz**; County, Pass, and River, Washington. (Not Cou-e-lis-ke.)
- Cowlitz**; Glacier, discharging into Cowlitz River, southeastern slope Mount Rainier, Pierce County, Wash.
- Cowlitz**; Park, high valley northeast of Cowlitz Glacier, Mount Rainier, Pierce County, Wash.
- Cowlitz Chimneys**; high rock towers east of Mount Ranier, on divide between White River and Cowlitz River drainage, Mount Rainier National Park, Pierce County, Wash.
- Cowlitz Cleaver**; narrow rocky ridge on arrete, descending from Gibraltar Rock between Cowlitz and Nisqually Glaciers, Mount Rainier, Pierce County, Wash.
- Cowpasture**; River, Alleghany and Bath Counties, Va. (Not Cow Pasture nor Cow-pasture.)
- Cowper*; see Cooper.
- Couskin*; see Elk.
- Cowyard**; Anchorage, in Duxbury Bay, Mass. (Not Cow-Yard.)
- Cox**; Creek and Neck, Queen Annes County, Md. (Not Coxé nor Coxé's.)
- Cox*; see Bel Alton.
- Cox Ripple**; Shoal, in Ohio River near Wellsburg, Brooke County, W. Va. (Not Cox's.)
- Coxe**; Glacier, Port Wells, Prince William Sound, Alaska.
- Coxsackie*; see Nutten Hook.
- Coxsons*; *Coxton*; *Coxton's*; see Croxton.
- Coyote**; Precinct and Railroad Station, Dawson County, Nebr. (Not Cayote.)
- Coyote**; Ridge, separating Coyote Creek from Bishop Creek, Inyo County, Cal.
- Cozian**; Sunken Rock and Shoal, Peril Strait, Southeastern Alaska. (Not Kozyan nor Nikolas.)
- Crab**; Creek, rising in Lincoln County, Wash., flowing westward near town of Ephrata, Grant County, and emptying into Alkali Lake, except during flood waters when it drains south through Willow Lake Draw to Parker Horn of Moses Lake, thence to Columbia River at Beverly. (Not Upper Crab.)
- Crab**; Island, extending during low-water periods to Barbed Point, Drummond Island, Chippewa County, Mich.
- Crab*; see Vieques.
- Crab Grass*; see Taylor.
- Crab Island**; Shoal, south of west end of Drummond Island, Chippewa County, Mich.
- Crabtree**; Creek, Garrett County, Md. (Not Crab Run.)
- Crabtree**; Ledge, Sullivan Harbor, Hancock County, Me. (Not Crabtree's.)
- Crabtree*; see Whitney.
- Cracow*; see Krakow.
- Crader Field**; Post Light, Illinois River, Calhoun County, Ill. (Not Crader's.)

- Crafts;** Hill, Lebanon Town, Grafton County, N. H. (Not Grafts nor Mount Lebanon.)
- Crag;** Point, Kizhuyak Bay, Alaska. (Not Bluff nor Otrubistoi.)
- Craig;** Bar in Ohio River, near Veney, Switzerland County, Ind. (Not Craig's.)
- Craig;** Creek, flowing into Clarence River near its mouth, Yukon, Canada.
- Craigs;* see Virginia Peak.
- Craigville;** Railroad Station, Orange County, N. Y. (Not Craigsville.)
- Cranberry;** Creek, southern end of Goose Bay, Jefferson County, N. Y. (Not Goose.)
- Cranberry Peak;* see Trumbull.
- Cranbury;** Township and Village, Middlesex County, N. J. (Not Cranberry.)
- Crandell Corners;** Village, in Easton, Washington County, N. Y. (Not Crandalls Corners.)
- Crane;** Island, south of Laireys Island, West Penobscot Bay, Me.
- Crane;* see Domke.
- Crane Eater;** Town, Gordon County, Ga. (Not Cranceater.)
- Craney;** Island and Lighthouse, Elizabeth River, near Norfolk, Va. (Not Crany nor Crayne.)
- Craney;* see Cany.
- Crater;** Flat, between Bear and Yucca Mountains, Nye County, Nev.
- Crater;** Moraine, where Boulder Glacier discharges from Summit Crater, southeastern slope Mount Baker, Whatcom County, Wash.
- Crater;** Peak, rocky knoll on rim of North Crater, central summit Mount Rainier, Pierce County, Wash.
- Crater Mound;** Butte or Mound in T. 19 N., R. 12½ E., Arizona. (Not Coon Butte, Crater Mountain, nor Meteorite Mountain.)
- Crater Mountain;* see Crater Mound.
- Craven;** Shoal, in New York Lower Bay, Richmond County, N. Y. (Not Craven's.)
- Crawford;** Creek and Landing on Mississippi River, Cape Girardeau County, Mo. (Not Crawford's.)
- Crawford;** Landing on Ohio River near Huntington, W. Va. (Not Crawford's.)
- Crawfordville;** City, Taliaferro County, Ga. (Not Crawfordsville.)
- Crayne;* see Craney.
- Creigh;* see Greig.
- Cremation;** Creek, Grand Canyon of the Colorado, Coconino County, Ariz.
- Cremation;* see Shoshone.
- Cresap;** Bend, in Ohio River, and Village, Marshall County, W. Va. (Not Cressap's.)
- Crescent;** Creek, rising in Crescent Lake, sec. 13, T. 24 S., R. 6 E., flowing eastward about 20 miles to junction with East Fork of Deschutes River, Klamath County, Oreg.
- Crescent;** Lake, St. Johns County, Fla. (Not Dunn.)
- Crescent;** Mountain (altitude 8,900 feet), secs. 10 and 11, T. 2 S., R. 71 W., 2 miles west of Plainview Station and 12 miles northeast of Blackhawk, Jefferson County, Colo.
- Crescent;** Ridge, east of Shinumo Creek, Coconino County, Ariz.
- Cressap's;* see Cresap.
- Crested;* see Wosnesenski.
- Crestone;** Creek, Saguache County, Colo. (Not Crestones.)
- Crestone;** Peaks, Sangre de Cristo Range, Saguache County, Colo. (Not Three Tetons.)
- Creswell;** Town, Washington County, N. C. (Not Cresswell.)
- Crete;** Island in the Mediterranean Sea. (Not Candia.)
- Cricket;** Range of mountains, east of Sevier Lake, Millard County, Utah. (Not Beaver nor Beaver River.)
- Crillon;* see Notoro.
- Crna Gora;* see Montenegro.
- Croatan;** Sound, connecting Albemarle and Pamlico Sounds, N. C. (Not Croetan.)
- Crochet;* see Crotched.
- Crocker;** Peak (altitude 12,448 feet), Mono County, Cal.
- Crocker;* *Crocker's;* see Sequoia.
- Crocker Flat;** area lying mostly in secs. 19 and 30, T. 31 S., R. 22 E., Kern County, Cal.
- Crockson;* see Croxton.
- Cronstadt;* see Kronstadt.
- Cromeset;** Ledge and Neck, Bristol County, Mass. (Not Cromesett.)
- Crook;** Landing in Mississippi River, 5 miles above Ste. Genevieve, Mo. (Not Crook's.)

- Crook**; Point, Pacific coast, southwestern part of Curry County, Oreg. (Not Crooks.)
- Crooked**; Creek, small tributary from the west to Chandalar River, about lat. 67° 18', Alaska. (Not West Fork.)
- Crooked**; Lake, between Basswood and Iron Lakes, Rainy River District, Ontario, International Boundary (between Minnesota and Ontario).
- Crooked*; see Elbow.
- Croom**; Town, Prince Georges County, Md. (Not Croome.)
- Croom Station**; Railroad Station, Prince Georges County, Md. (Not Croome Station.)
- Croose*; see Kruzof.
- Crop Grass*; see Taylor.
- Cropseyville**; Village, Brunswick Town, Rensselaer County, N. Y. (Not Cropserville.)
- Croskaty*; see Coskata.
- Cross*, Alaska; see Krestof.
- Cross*, Tenn.; see Guess.
- Cross Island*; see Cruz.
- Cross*; see Lac LaCroix.
- Cross Rip**; Shoal, Nantucket Sound, Mass. (Not Cross Rip Shoal.)
- Crossett**; Pond, Fort Ann Town, Washington County, N. Y. (Not Lake Juliet.)
- Crosswise*; see Broad.
- Crotch**; Island, Deer Island Thorofare, Hancock County, Me. (Not Thurlow.)
- Crotch**; Island, southwest of Laireys Island, West Penobscot Bay, Me.
- Crotched**; Mountain, Hillsboro County, N. H. (Not Crochet nor Crotchet.)
- Crow**; Dock, Raritan River, N. J. (Not Crow's.)
- Crow*; see Willow.
- Crowl*; see Reed.
- Crow's Nest**; Mountain near West Point, Orange County, N. Y.
- Croxton**; Run, Knox Township, Jefferson County, Ohio. (Not Coxton, Coxton's, Coxsons, Crockson, Crookston, nor Croxon's.)
- Crozier**; Settlement, San Juan County, N. Mex.
- Cruiser*; see Choncho.
- Cruso**; Town, Haywood County, N. C. (Not Crusoc.)
- Cruz**; Island, 1½ miles long, south side of San Christoval Channel, Alaska. (Not Canos y Ylas de las Cruz nor Cross Island.)
- Cruz**; Pass, passage to the westward of Cruz Island, Alaska.
- Crysler**; Island, in the St. Lawrence River, St. Lawrence County, N. Y. (Not Chrisler, Dark, nor Lawrence.)
- Crystal**; Creek, Grand Canyon of the Colorado, Coconino County, Ariz. (Not West Fork.)
- Crystal**; Creek, Gunnison County, Colo. (Not Rio Contrario.)
- Crystal Spring**; Village, Los Angeles County, Cal. (Not Crystal Springs.)
- Cuama*; see Zambezi.
- Cub*; see Palmer.
- Cuba*; see Cube.
- Cuba Landing**; Village, Humphreys County, Tenn. (Not Cubia.)
- Cube**; Mountain (altitude 2,927 feet), Oxford Town, Grafton County, N. H. (Not Cuba.)
- Cube**; Point, northwestern part of Marquette Island, Mackinac County, Mich. (Not Cube's, Cubes, nor Kechetatawnon.)
- Cubits Gap**; Post Light, Mississippi River, Plaquemines Parish, La. (Not Cubitt's.)
- Cucaracha**; Passage, between Las Cucarachas and Los Farallones, P. R.
- Cuarzo*; see Quartzite.
- Cuchivara*; see Purus.
- Cuddy Peak*; see Frazier.
- Cuerno Verde*; see Greenhorn Mountain; Wet.
- Culebra*; see Gaillard.
- Cullasagee**; Creek and Town, Macon County, N. C. (Not Cullasaja nor Sugartown.)
- Culpeper**; Town, Wilcox County, Ala. (Not Culpepper.)
- Culross**; Bay, northeastern coast Culross Island, Prince William Sound, Alaska.
- Culross**; Island, Prince William Sound, Alaska. (Not Grant.)
- Cultus**; Lake, southwestern part of Crook County, Oreg.
- Cumberland Entrance*; see St. Marys Entrance.

- Cuming**; Township, Dodge County, Nebr. (Not Cumming.)
- Cummings**; Creek, Talbot County, Md. (Not Collins nor Collinson's.)
- Cummings*; see Tackawasick.
- Cummings*; *Cummins*; see Fish Meadow.
- Cundy**; Harbor, Ledge, and Points, Casco Bay, Harpswell Township, Cumberland County, Me. (Not Cundiz.)
- Cungermuck*; see Kunjamuk.
- Cunningham**; Creek, Gap, and Village, Jefferson County, Ala. (Not Adam's Creek.)
- Cunningham*; see Agate.
- Cupertino*; see Stevens.
- Curaçao**; Island, largest of the Dutch West India Islands, Caribbean Sea. (Not Curaçoa.)
- Curecanti**; Creek, Gunnison County, Colo. (Not Vincennes.)
- Curecanti**; "Needle" (pinnacle), and Water Tank, Gunnison County, Colo. (Not Caricanti, Currecanti, nor Curricanti.)
- Curia Maria*; see Khorya Morya.
- Curles**; Neck of land on James River, Henrico County, Va. (Not Curl's.)
- Curlew**; Creek, Lake, and Village, Ferry County, Wash. (Not Karamin nor Karamip.)
- Curly Bear**; Mountain, lat. 48° 12' N., long. 113° 05' W., Teton County, Mont.
- Currecanti*; see Curecanti.
- Current Lake**; Village, Murray County, Minn. (Not Currant Lake.)
- Curricanti*; see Curecanti.
- Currioman**; Bay or Creek, an arm of Nomini Bay, Westmoreland County, Va. (Not Corioman.)
- Currys Fishery*; see American.
- Curtain**; Falls, between Crooked and Iron Lakes, Rainy River District, Ontario, International Boundary (between Minnesota and Ontario).
- Cush Cushion**; Creek, in Greene Township, Indiana County, Pa. (Not Cush-Cushion, Cushecushion, nor Cushian.)
- Cushing**; Island, Portland Harbor, Cumberland County, Me. (Not Bang's nor Cushing's.)
- Cushman Crest**; Peak, between Nisqually River and Van Trump Creek; most prominent feature on southern slope Mount Rainier, Pierce County, Wash.
- Cushman's Brook*; see Middle Branch.
- Cut Bank**; Creek and Town, Teton County, and Pass, Flathead and Teton Counties, Mont. (Not Cutbank nor Cut-bank.)
- Cut-bank*; *Cutbank*; see Cut Bank.
- Cutchogue**; Harbor, Little Peconic Bay, Suffolk County, Long Island, N. Y. (Not The Cove.)
- Cutnose**; Creek, Randolph County, Ala. (Not Cutnoe nor Cut Nose.)
- Cutoff**; Dredged Channel at mouth of Patapsco River, Md. (Not New Cut Off.)
- Cuttchechoe*; see Cochecho.
- Cutti-off*; see Ribeyre.
- Cuyamaca**; Mountain Peak, east of San Diego, Cal. (Not Cloud Peak.)
- Cuyler Dike**; Post Light, Hudson River, near Albany, N. Y. (Not Cuyler's Dike.)
- Cyclone**; Peak, Flathead County, Mont.
- Cycuam*; see Sequan.
- Cypress**; Lake, southwest of Saganaga Lake, Rainy River District, Ontario, and partly in Lake County, Minn., International Boundary (between Ontario and Minnesota.)
- Cypress**; Rock, in Rosario Strait, Washington Sound, Skagit County, Wash. (Not Rock Island.)

D.

Da Kuren; see Urga.

Dacosta; Railroad Station, Atlantic County, N. J. (Not DaCosta nor Decosta.)

Dadasoa; Spring, 6 miles north of Johachi, McKinley County, N. Mex.

Dagany; Gap, through Pyramid Hills connecting between McLure Valley and south end of Kettleman Plain, Kings County, Cal.

Daholt; see Aderhold.

Dai Nippon; see Japan.

Daibo; see Daibusano.

Daibusano; Point or Headland (hana), lat. 35° 02' N., long. 139° 48' E. southwestern coast of Honshu Island, Japan. (Not Daibo.)

Daikukorin; see Okurokami.

Dailey; *Daily*; see Keith.

Dairen; Bay (wan) and Town, Kwangtung Peninsula, Manchuria, China. (Not Dairen Wan, Dairen-wan, Dalny, Tairen, Ta lien Hwan, Ta-lien-wan, Talien, nor Talien hwan.)

Dairen Wan; *Dairen wan*; see Dairen.

Dakota; Town, Humboldt County, Iowa. (Not Dakotah.)

Dakota; see James.

Daley; Brook, secs. 29, 31, and 32, T. 69 N., R. 20 W., and secs. 5 and 6, T. 68 N., R. 20 W., flowing northward into Kabetogama Lake, St. Louis County, Minn. (Not Daly's nor Daly Brook.)

Daley; see Keith.

Dall; Point, south of Cape Romanzof, Western Alaska. (Not Cape Dall.)

Dalles; see The Dells.

Dalmatia; Railroad Station, Northumberland County, Pa. (Not George-town.)

Dalny; see Dairen.

Dalton, see Dolton's; Turner.

Daly; see Keith.

Daly Brook; *Daly's*; see Daley.

Damariscove; Island, Lincoln County, Me. (Not Damriscope.)

Dame; Point, St. Johns River, Duval County, Fla. (Nor Dame's.)

Dameas; Island, in Lake Champlain, Grand Isle County, Vt. (Not Diadama.)

Dammeron; Marsh, Great Wicomico River, Northumberland County, Va. (Not Dammeron's.)

Dana; Butte, Grand Canyon of the Colorado, Coconino County, Ariz.

Dancey; Flat and Point, St. Johns River, St. John County, Fla. (Not Dancey's.)

Dancing; Creek, small branch of Big Badger Creek, Teton County, Mont.

Danemora; see Dannemora.

Danger; see Opasni; Pogibshi.

Dangerous; see Opasnost; Tuamotu.

Daniel; Creek and Island, near Charleston, S. C. (Not Mitchells nor Daniels.)

Dannemora; Village, Sweden. (Not Danemora.)

Dans; Mountain and Rock, Allegany County, Md. (Not Daniss nor Dan's.)

Danvers; River, Essex County, Mass. (Not Essex Branch.)

Danversport; Village, Essex County, Mass. (Not Danvers New Mills.)

Danville; Railroad Station, Warren County, N. J. (Not Great Meadows.)

Danzig; Seaport Town of Prussia. (Not Dantzie.)

Darfur; large oasis in the southeastern part of the Sahara, Africa. (Not Dar For, Dar-el-foor, Darfoor, Darfor, nor Darfour.)

Dark; Pond, Cheshire County, N. H. (Not Farnum nor Forum.)

Dark; see Crysler.

Darkey Springs; Village, White County, Tenn. (Not Darkey Spring.)

Darling; Village, Delaware County, Pa. (Not Darlington.)

Darnall; Point and Landing, Mississippi River, Lake County, Tenn. (Not Darnall's.)

Darrah; Village, Mariposa County, Cal. (Not Darrah's nor Snow Creek.)

Darrow; Town, Ascension Parish, La. (Not Darrowville.)

Dartmouth; Glacier, eastern side College Fjord, Prince William Sound, Alaska, at the head of Coghill River, and north of Williams Glacier.

Darwin; Creek, a headwater of Bishop Creek, heading in Mount Darwin, Inyo County, Cal.

Darwin Plateau; Terrace, on the south side of the Grand Canyon of the Colorado, Coconino County, Ariz.

Das Frescas; see Flechas.

Daufuskie; Island, Beaufort County, S. C. (Not Dawfuskie.)

Daugherty; see Dougherty.

Daupin; Island, at entrance of Mobile Bay, Ala. (Not Dauphine.)

Davenport; see Devenport.

Dauids; Island, Long Island Sound, Westchester County, N. Y. (Not Davenport's.)

Davidson; Landing, Ohio River, Lawrence County, Ohio. (Not Davidson's.)

- Davidson;** Mountains, between Ladue River Valley and McQuesten Lakes, Yukon, Canada, near International Boundary (between Alaska and Canada). (Not Franklin.)
- Davidson;* see Mount Davidson.
- Davis;** Bay, Pasquotank River, Pasquotank County, N. C. (Not Davis's.)
- Davis;** Creek, rising in Davis Lake, sec. 24, T. 22 S., R. 7 E., flowing underground about 2 miles, emerging as springs, thence eastward about 6 miles to junction with Deschutes River, Crook County, Oreg.
- Davis;** Landing, Mississippi River, near Girardeau, Mo. (Not Davis's.)
- Davis;** Ledge, entrance to Salem Harbor, Mass. (Not Davis's.)
- Davis;** Township, Fountain County, Ind. (Not Daviess.)
- Davis;* see Governors; Shaw Branch.
- Davis South;** Shoal off Nantucket, Mass. (Not Davis New South nor New South.)
- Davisson;** Run, tributary to West Fork River from the west, 2 miles southwest of Clarksburg, Harrison County, W. Va. (Not Davidsons.)
- Davisson;** Run, branch of Simpson Creek, near Bridgeport, Harrison County, W. Va.
- Davistown;* see Egoniaga.
- Davitte;** Railroad Station, Polk County, Ga. (Not Davittes, Davitt's, nor Davitts.)
- Davols;* see Devol.
- Dayay;* see Dyea.
- Dayton;* see Twin Lakes.
- De Berniere;* see Littleton.
- De Bolt Place;* *De Bott;* *Debolt Place;* see Debolt.
- De Chute;* see Deschutes.
- De Grasse;* see Grass.
- De Groff;* see Degroff; Klag.
- De Las Pulgas;* see Pulgas.
- De Laux;* see Dlo.
- De Liew;* see Dlo.
- De Leon;* see Deleon Springs.
- De Pere;* see Depere.
- *De Pere;** City and Town, Brown County, Wis. (Not Depere.)
- De Smet;** City, Kingsbury County, S. Dak. (Not Desmet.)
- De Soto;** City, Jefferson County, Mo. (Not Desoto.)
- De Soto;* see West Rome.
- De Vaca Terrace;** Spur of Marcos Terrace, Coconino County, Ariz.
- *De Valls Bluff;** Town, Prairie County, Ark. (Not De Vall's, De Vall Bluff, nor Duvall's.)
- De Vree's;* see Islais.
- De Witt;* see Dewitt.
- De Witt's Bar;* see Dewitt Bar.
- Deacons;** Pond, Barnstable County, Mass. (Not Bowman's nor Bowmans.)
- Dead;** Mountains, San Bernardino County, Cal. (Not Black.)
- Dead Horse;** Creek, tributary to North Fork of Nooksak River, between Cougar and Skyline Divides, near Mount Baker, Whatcom County, Wash.
- Dead Horse;** Ridge, between Big and Coal Creeks, Flathead County, Mont.
- Dead Point;** Creek, tributary to West Fork Hood River, Hood River County, Oreg. (Not Burnt nor Dry Point.)
- Dead Tree;** Point, southwest coast of Heceta Island, 1½ miles northwestward of White Cliff, Alaska.
- Deadman;** Bend, in Mississippi River, Adams County, Miss. (Not Deadman's.)
- Deadman;** Island, Ohio River, Allegheny County, Pa. (Not Deadman's.)
- Deadman;** Point, Penobscot Bay, 1½ miles from Rockport, Knox County, Me. (Not Deadman's.)
- Deadman;** Reach, in Peril Strait, Southeastern Alaska. (Not Deadman's nor Deadmans.)
- Deadman;** Slough, north bank Chena Slough, Fairbanks region, Alaska. (Not Jennie nor Jennie M.)
- Deadman;* see Ruckel.
- Deadmans Riffle;** Rapids, between Gold and Galligan Lagoon and Barnes Lake, northeastern part Prince of Wales Island, Southeastern Alaska.
- Deakynville;** Landing, Newcastle County, Del. (Not Deakynesville.)
- Deal;** Island, Tangier Sound, Chesapeake Bay, Somerset County, Md. (Not Deil's nor Devil's.)
- Dean;** Creek, west of Goulding Creek, Yellowstone County, Mont. (Not Dennis nor Dewey.)
- Dean;** Island and Landing, Mississippi River, Mississippi County, Ark. (Not Dean's.)

Deanewood; Railroad Station, District of Columbia. (Not Deanwood.)

Dearborn; see Deranof.

Dearborn; see Steamboat.

Dearing; Landing, Missouri River, Callaway County, Mo. (Not Dearing's.)

Dearing; Railroad Station, Montgomery County, Kans. (Not Dearing.)

Death Valley; Valley, Inyo County, Cal. (Not Amargosa Desert nor Lost Valley.)

Deathdoor; Bluff, Green Bay, Door County, Wis. (Not Death's Door.)

Debauch Mountain; Peak, prominent landmark on the divide between the Shaktolik and Unalaklik, Alaska. (Not West.)

Debebekid; Lake, Navajo County, Ariz. (Not Te-ye-ba-a-kit.)

Debolt; Town, Douglas County, Nebr. (Not De Bolt Place, Debolt Place, nor De Bott.)

Debris; Creek, small branch of Ole Creek heading in Skeleton Mountain, Flathead County, Mont.

Deccan; see Dekkan.

Deceiper; Creek, Clark County, Ark. (Not Decepier, Deceyper, nor Deciper.)

Decision; Point, between Passage Canal and Blackstone Bay, Prince William Sound, Alaska.

Decosta; see Dacosta.

Decros; Point, eastern entrance to Matagorda Bay, Matagorda County, Tex. (Not Decrow's.)

Deep; Canyon and Creek, east of Chippean Canyon, San Juan County, Utah.

Deep; Creek, one of the three large tributaries to Warner Lake, Lake County, Oreg. (Not Warner.)

Deep; Creek, tributary to Glacier Creek, between Coal and Little Creeks, Whatcom County, Wash.

Deep; see Redoubt.

Deep Creek; see Smith.

Deep Canyon; see Big Canyon.

Deer; Ridge, in angle between Cow and North St. Vrain Creeks, beginning about 2½ miles north of Allens Park Village, Colo.

Deer; see Choragu; Klondike.

Deer Island Thorofare; Strait, between islands in Penobscot Bay, Me.

Deer Lick; Creek, La Plata County, Colo.

Deer Lodge; County, Mont. (Not Deer-lodge.)

Deer Lodge; see Clark Fork.

Deerhead; Township, Barber County, Kans. (Not Deer Head.)

Deerlodge; see Deer Lodge.

Deerpark; Town, Orange County, N. Y. (Not Deer Park.)

Deerwood; Township and Village, Kittson County, Minn. (Not Deer Wood.)

Defoor; Ferry, across Chattahoochee River, Fulton County, Ga. (Not Defoore's.)

Degonia; Town and Township, Jackson County, Ill. (Not Degognia.)

Degroff; Village, Cayuga County, N. Y. (Not De Groff.)

Deil's; see Deal.

Dejah, Alaska; see Dyea.

Dejah, Alaska; see Taiya.

Dekkan; the central region of southern India. (Not Deccan.)

Del Norte; Peak, San Juan Mountains, Rio Grande County, Colo. (Not Pintada.)

Del Norte; see Mesa Mountain.

Delagoa; Bay on southeast coast of Africa. (Not Lagoa nor Lorenzo Marques.)

Delana; Township, Humboldt County, Iowa. (Not Delano.)

Delancey Point; Ledge, Larchmont Harbor, Long Island Sound, Westchester County, N. Y. (Not Delancey's Point.)

Delavan; Township and Village, Fari-bault County, Minn. (Not Delevan.)

Delaware; River, Atchison, Brown, and Jefferson Counties, Kans. (Not Grass-hopper.)

Delaware Watergap; Borough, Monroe County, Pa. (Not Delaware Water Gap.)

Deleon Springs; Town, Volusia County, Fla. (Not De Leon.)

Delevan; Village, Colusa County, Cal. (Not Del Evan nor Delavan.)

Delhi; City and District in the Punjab, Northern India. (Not Dehli, Delli, nor Dilli.)

Delight; Lake, east of McCarty Glacier, Kenai Peninsula, Alaska.

- Dell**; Creek, Lincoln County, Wyo. (Not Hamilton.)
- Dellroy**; Village, Carroll County, Ohio. (Not Dell Roy nor Delroy.)
- Delnazini**; Spring, San Juan County, N. Mex. (Not Del nazini nor Tiznat-zin.)
- Delonde**; Creek, secs. 2 and 3, T. 1 S., R. 73 W., Boulder County, Colo. (Not DeLonde, Magloire DeLande, nor Magloire DeLonde.)
- Delray**; Village, Wayne County, Mich. (Not Del Rey, Delrey, nor Delrey Junction.)
- Delroy*; see Dellroy.
- *Demarcation**; Bay, west of Demarcation Point, about long. $141^{\circ} 15' W.$, Arctic Coast of Alaska. (Not Beauford nor Beaufort.)
- Deming**; Glacier, southwestern slope Mount Baker, Whatcom County, Wash. (Not Glacier Creek.)
- Demont's*; see Dochet.
- Denison**; Township, Luzerne County, Pa. (Not Dennison.)
- Dennis*; see Dean.
- Densford**; Post Light, Mississippi River, Tipton County, Tenn. (Not Densford's.)
- Dentsville**; Town, Charles County, Md. (Not Dents.)
- Denzig*; see Balkash.
- Depere*; see De Pere.
- Deranof**; Island, western end of Afognak Strait, Alaska. (Not Dearborn nor Egg.)
- Deranof**; Rock, about 8 feet high, 200 yards southward of Deranof Island, Kupreanof Strait, Alaska.
- Derby**; Wharf, Salem Harbor, Essex County, Mass. (Not Derby's.)
- Derring**; the eastern point of entrance to Derring Harbor, Shelter Island, Suffolk County, N. Y. (Not Derrings'.)
- Derringer*; see Dieringer.
- Des Iles Moluqueus*; see Molukka.
- Des Morts*; *Des Motts*; see Tete de Mort.
- Des Plaines**; River, Cook, Lake, and Will Counties, Ill., and Kenosha County, Wis.; and Town, Cook County, Ill. (Not Desplaines.)
- Deschutes**; National Forest, Klamath County, Oreg. (Not Paulina.)
- Deschutes**; River, heading in Lava Lake near center of T. 19 S., R. 8. E., Crook County, flowing southerly then northeasterly into Columbia River, Oreg. (Includes West Fork.)
- Deschutes**; River, Thurston County, Wash. (Not De Chute.)
- Desdemona**; Village, Eastland County, Tex. (Not Desdemonia.)
- Desert**; Mountain, Juab County, Utah.
- Desert Facade**; Cliff, Coconino County, Ariz.
- Desha**; Canyon and Creek, near long $110^{\circ} 50'$, entering San Juan River Canyon from south side San Juan River, northeast base of Navajo Mountain, 5 miles west of Piute Canyon, San Juan County, Utah.
- Deshler*; see Harbor.
- Desmet*; see De Smet.
- Desota*; see De Sota.
- Despair**; Mountain, Flathead County, Mont.
- Despodo Dagh*; see Rhodepe.
- Desterro*; see Florianopolis.
- Detached**; Glacier, western shore Harri-man Fiord, at northeastern margin of Surprise Glacier, near lat. $61^{\circ} 05'$, long. $148^{\circ} 27'$, Prince William Sound, Alaska.
- Detroit**; Mountains, Juab County, Utah.
- Deuce**; Island, in Khaz Bay, north of Ramp Island, Chicagof Island, Alaska. (Not Bald Head.)
- Deva Temple**; Peak, Grand Canyon of the Colorado, Coconino County, Ariz.
- Devall Bluff*; see De Valls Bluff.
- Devastation*; see Pogromni.
- Devenport**; Creek and Village, Warren County, Tenn. (Not Davenport.)
- Devil**; Peak, Mariposa County, Cal. (Not Devil's nor Signal.)
- Devil**; Peak, near southern end Spring Mountain, Clark County, Nev. (Not Big Devil, Diablo Grande, Lookout, nor Mount Diablo.)
- Devil*; see Tumalt.
- Devil Water*; see Devilwater.

- Devils; Creek and Island, Mississippi River, Lee County, Iowa.** (Not Devil's.)
- Devils; Island, one of the Apostle Islands, Lake Superior, Ashland County, Wis.** (Not Devil's.)
- Devils; Point, Pensacola Bay, Escambia County, Fla.** (Not Devil's.)
- Devil's, Md.; see Deal.*
- Devil's, Tenn.; see Nails.*
- Devils Den; Rock formation in sec. 20, T. 25 S., R. 18 E., Kern County, Cal.**
- Devils Elbow; Post Light, near Palatka, St. Johns River, Fla.** (Not Devil's Elbow.)
- Devils Elbow; Post Lights, Illinois River, Fulton and Mason Counties, Ill.** (Not Devil's Elbow.)
- Devil's Head; see Platte.*
- Devils Nose; Cape, Lake Ontario, Monroe County, N. Y.** (Not Devil's Nose.)
- Devils Pulpit; Rock, Whitehall Narrows, Washington County, N. Y.** (Not Devil's Pulpit.)
- Devil's Slide; see Tumalt.*
- Devils Wharf; Post Light, Connecticut River, Middlesex County, Conn.** (Not Devil's Wharf.)
- Devilwater; Creek, flowing northeasterly through north half of T. 28 S., R. 19 E., Kern County, Cal.** (Not Devil Water.)
- Devol; Pond, Bristol County, Mass.** (Not Davols.)
- Devey; see Dean.*
- Dewitt; Railroad Station, Carroll County, Mo.** (Not De Witt.)
- Dewitt Bar; Post Light, Ohio River, Meigs County, Ohio.** (Not De Witt's Bar.)
- Devogibito; see Greasewood.*
- Deza; Headland, McKinley County, N. Mex.** (Not Tezah.)
- Diablo; Peak, western side Nuka Bay, Kenai Peninsula, Alaska.**
- Diablo; Range of Mountains in California, extending from Carquinez Strait southeast to Antelope Valley in northwest Kern County.** (Not Monte Diablo, Mount Diablo, Range nor Sierra del Monte Diablo.)
- Diablo Grande; see Devil.*
- Diadama; see Dameas.*
- Diamondale; see Dimondale.*
- Diana Temple; Mesa, near Mescalero Point, Grand Canyon of the Colorado, Coconino County, Ariz.** (Not No Man's Land.)
- Diarbekr; City and District, Asiatic Turkey.** (Not Diarbekir nor Kara Amid.)
- Dias; Creek and Village, Cape May County, N. J.** (Not Dyers.)
- Diaz; see Big Cottonwood.*
- Dibblee; Point, about 6 miles east of Rainier, Columbia County, Oreg.** (Not Dibblees.)
- Dice; Head, Castine Harbor, Hancock County, Me.** (Not Dice's.)
- Dick; see Dix.*
- Dickey; Lake and River, Clallam County, Wash.** (Not Dickodochtedar.)
- Dickinson; see Thumb.*
- Dicks; see Avenal.*
- Dicks; Dick's; see Dix.*
- Dickson; Gulch, head of South Creek, and Pass, between heads of Recapture Creek and South Creek, San Juan County, Utah.**
- *Dickson City; Borough, Lackawanna County, Pa.** (Not Dickson.)
- Diddell; Railroad Station, Dutchess County, N. Y.** (Not Didell.)
- Didi; Point, northern shore East Bay, about longitude 85° 31', Bay County, Fla.** (Not Piney.)
- Dieringer; Village, Pierce County, Wash.** (Not Derringer.)
- Difficulty; Creek, Ouray County, Colo.**
- Digwood; Swamp, about half mile below Wakefield Wharf, Westmoreland County, Va.** (Not Dogwood.)
- Dike; Ridge, Hinsdale County, Colo.**
- Dillard; Wharf, opposite mouth of Chickahominy River, James River, Va.** (Not Dollard's.)
- Dillard; Dillard Mill; see Indian.*
- Dille; Bottom and Village, Belmont County, Ohio.** (Not Dillie, Dillies, Dillon's, nor Dilly's.)
- Dillen; Village, Jefferson County, N. Y.** (Not Dillin.)
- Dilles Bottom; Village, Belmont County, Ohio.** (Not Dille, Dille's, Dillie, Dillies, nor Dilly's.)
- Dillingham Hill; Ridge, northeast of North Auburn Village, Minot Town, Androscoggin County, Me.** (Not Maple Hill.)

Dimondale; Village, Eaton County, Mich. (Not Diamonddale.)

Dinglestadt; Glacier, western slope Kenai Mountains, Kenai Peninsula, Alaska.

Dinne; Mesa, west of Carrizo Mountains, Apache County, Ariz.

Dinsmore; see San Ysidro.

Dinwiddie; see Dinwoody.

Dinwoody; Creek and Lakes, Fremont County, Wyo. (Not Campbells Fork Dinwiddie, nor Dinwoodie.)

Dippy; Island, southeast of Port Island, Ogden Passage, Chicagof Island, Alaska.

Dirickson; Creek, Sussex County, Del. (Not Herring nor Williams.)

Dirt; see Mud.

Dirty; Glacier, eastern shore of Harriman Fiord at its head, near lat. 60° 55', long. 148° 25', Prince William Sound, Alaska.

Disappointment; Cape at mouth of Columbia River, Wash. On the 6th of July, 1778, Meares, in the ship *Nootka*, arrived off the cape and found that a "prodigious easterly swell rolled on the shore," and he had soundings in 16 fathoms over a hard, sandy bottom. "After we had rounded the promontory, a large bay, as we had imagined, opened to our view, that bore a very promising appearance and into which we steered, with every encouraging expectation. As we steered into the bay the water shoaled to 9, 8, and 7 fathoms, where breakers were seen right ahead, and from the masthead they were observed to extend across the bay. We therefore hauled out." The name Cape Disappointment was given to the promontory. It was called Cape Hancock by Gray in 1792. He changed this name to Cape Disappointment upon hearing that Meares had so named it. Cape Disappointment retained by Vancouver, by Belcher in 1839, and by Ex. Ex. in 1841. Duflot de Mofras, 1844, calls it Cape San Roque or Disappointment. It was called Cape Hancock or Disappointment at the first examination of the entrance to the river, in 1850, and the name Hancock subsequently in a secondary manner in the Lighthouse List,

but the name Disappointment is that used on the official charts and by all navigators.—*Pacific Coast Pilot*, 1889, p. 456.

Discovery Bay; see Snug.

Discovery; Point, southern side entrance to Snug Harbor, eastern coast of Knight Island, Prince William Sound, Alaska.

Dishroon; Post Light, Mississippi River, Tensas Parish, La. (Not Dishroon's.)

Dishwater Pond; see Mirror.

Disk; Island, most southerly one of the three in Prince William Sound, Alaska.

Divide; see Center.

Divide; see Traverse.

Dividend; see Dividing.

Dividing; Creek, Northumberland County, Va. (Not Dividend.)

Dividing; see La Trappe.

Dix; Point, western side Goose Cove, Mount Desert Island, Hancock County, Me. (Not Dix's, Nutter, nor Nutter's.)

Dix; Point, St. Marys River, Mich. (Not Dix's.)

Dix; River, Boyle, Garrard, Lincoln, Mercer, and Rockcastle Counties, Ky. (Not Dick, Dick's, Dicks, nor Dyck's.)

Dix; *Dix's*; see Nutter.

Dix; see Swinburne.

Dix's; see Dix.

Dixon; Glacier, western slope Kenai Mountains, Kenai Peninsula, Alaska.

Dlo; Village, 2 miles northwest of Mendenhall, Simpson County, Miss. (Not De-Laux, De-Lieu, D'Lo, DeLoach, Dlow, DLow.)

Dlow; *DLow*; see Dlo.

Djask; see Jask.

Dneiper; River, southern Russia, tributary to the Black Sea. (Not Dniepr nor Dnyepr.)

Dneister; River, southern Russia, tributary to the Black Sea. (Not Dniestr nor Dnyestr.)

Doag; see Dogue.

Doane; Point, and Lake, Willamette River near Willbridge, Multnomah County, Ore. (Not Doanes.)

Dobbs Ferry; Village, on Hudson River, Westchester County, N. Y. (Not Dobb's Ferry.)

Dobelbower Landing; Post Light, Columbia River, Columbia County, Ore. (Not Dobelbower's.)

- Dochet**; Island, St. Croix River, Washington County, Me. (Not Demont's nor St. Croix.)
- Doekum**; Village, Dickens County, Tex. (Not Dockum's Ranch.)
- Doctor**; Island, low and sandy, on Arctic Coast near Point Barrow and long. 155° 50', Northern Alaska. (Not Martin.)
- Doctor Merry**; Post Light, Mississippi River, Muscatine County, Iowa. (Not Dr. Merry's.)
- Doctor's*; see Broward.
- Dodge*; see Dodge City.
- *Dodge City**; City, Ford County, Kans. (Not Dodge.)
- Dofflemyer**; Light and Point, at entrance to Budd Inlet, Puget Sound, Thurston County, Wash. (Not Dofflemyer's.)
- Dog*; see Long.
- Dogfish*; see Liberty; Koyuktolik.
- Dogue**; Creek, Fairfax County, Va. (Not Doag.)
- Dogwood*; see Digwood.
- Dollard's*; see Dillard.
- Dollaron*; see Donaldson.
- Dollers**; Point on south bank of James River, below Chickahominy River, Surrey County, Va. (Not Doller's nor Duller's.)
- Dollison*; see Donaldson.
- Dolly Boarmans**; Creek, western side Wicomico River, Charles County, Md. (Not Bowmans, Dolly Boamans, Fenwick, nor Fenwicks.)
- Dolly Varden**; Creek, branch of Middle Fork Flathead River, Flathead County, Mont.
- Dolores**; Mountain, Dolores County, Colo. (Not Dunns Peak.)
- Dolores**; River, Mesa, Montezuma, Montrose, and San Miguel Counties, Colo., and Grand County, Utah.
- Doltons**; Railroad Station, Cook County, Ill. (Not Dalton nor Dolton's Station.)
- Dome**; Canyon, House Range, Millard County, Utah.
- Dome, Cal.*; see Balloon Dome.
- Dome, Mass.*; see Everett.
- Domengine**; Creek, heading near Joaquin Rocks, draining southeastern arm of Ragged Valley, and emptying into San Joaquin Valley, Fresno County, Cal.
- Dominica*; see Dominican Republic.
- *Dominican Republic**; West Indian Republic, on the island of Haiti. (Not Dominica, St. Domingo, San Domingo, nor Santo Domingo.)
- Domke**; Creek, Lake, and Mountain, Chelan County, Wash. (Not Crane, Dumkie, Dumpky, nor Round.)
- *Dona Ana**; County, Precinct, and Village, N. Mex. (Not Doña Ana nor Donna Ana.)
- Donalds**; Town, and Township, Abbeville County, S. C. (Not Donaldsville.)
- Donaldson**; Creek, Caldwell County, Ky. (Not Dollarson, Dollison, nor Donalson.)
- Donavan*; see Donivan.
- Donetz**; River, the principal affluent of the Don, southern Russia. (Not Donets nor Donez.)
- Donivan**; Creek, tributary to Tombigbee River, Itawamba and Prentiss Counties, Miss. (Not Donavan, Donnivan, Dunavan, nor Meadow.)
- Donnaha**; Railroad Station, Forsyth County, N. C. (Not Donnoha.)
- Donnivan*; see Donivan.
- Donoho Battery*; see Fishing Battery.
- Donohoe**; Railroad Station, Westmoreland County, Pa. (Not Donahoe nor Donohue.)
- Doolth**; Mountain, northwest of Klag Bay, about midway between bay and Ogden Passage, Chichagof Island, Alaska. (Not Dulth.)
- Doornik*; see Tournay.
- Dora**; Reef, 1½ miles southwest by south from Nagahut Rocks, Alaska.
- Doran**; Mountain, prominent summit south of Point Doran, Port Wells, Prince William Sound, Alaska.
- Doran**; Point, Port Wells, Prince William Sound, Alaska.
- Dorrance**; Township, Luzerne County, Pa.
- Dorrity*; see Dougherty.
- Dorrity**; Creek and Post Light, Mississippi River, Scott County, Mo. (Not Dorrity's.)
- Dorseys**; Creek, Anne Arundel County, Md. (Not College, Dorsey, Dorsey's, nor Graveyard.)
- Dortch*; see Chaol.
- Dos Cabezas**; Peaks, Cochise County, Ariz. (Not Dos Cabezos.)

- Dosped Dagh*; see Rhodope.
- Dossett**; Village, Anderson County, Tenn. (Not Dosset nor Dossetts.)
- Dot Klish**; Canyon, between lat. 36°, long. 110° and lat. 36° 30', long. 111°, Coconino and Navajo Counties, Ariz. (Not Blue, Boo-koo-dot-klish, nor Boko-hodotkish.)
- Double**; Cove, north shore of Khaz Bay, Chichagof Island, Alaska. (Not Portage.)
- Double**; Mountain, Flathead County, Mont.
- * **Dougherty**; Coulee, branch of Wild Horse Creek, Yellowstone County, Mont. (Not Dorrity.)
- Dougherty**; Township, Cerro Gordo County, Iowa. (Not Daugherty.)
- Douglas**; Bay, indenting south coast of Kupreanof Island, Sumner Strait, Southeastern Alaska. (Not Douglass.)
- Douglas**; Island, just north of Deer Island, St. Lawrence River, Jefferson County, N. Y. (Not Picnic.)
- Douglas**; Mountain, near Cape Douglas, Alaska.
- Douglas**; Reef, northwestern part Shelikof Strait, 5½ miles southward from Cape Douglas, Alaska. (Not Beaver, Bobrof, Bobrovoy, Bobrow, Bohrow, nor Sea Otter.)
- Douglas**; Town and Village, Worcester County, Mass. (Not Douglass.)
- Douglas**; Township, Stafford County, Kans. (Not Douglass.)
- Douglas*; see President.
- Douro**; River of Spain and Portugal. (Not Duero.)
- Dove*; see Yonoha.
- Dover*; see Canal Dover.
- Doves**; Cove, in Bush River, Harford County, Md. (Not Dove nor Dove's.)
- Dovre**; Township, Kandiyohi County, Minn. (Not Dowe.)
- Downey**; Lake, Highland Township, Oakland County, Mich. (Not Haskin nor Haskins.)
- Downing**; Creek, Gilmer County, Ga. (Not Dowing.)
- Downing*, Minn.; see Blackhawk.
- Downing*, N. Y.; see Randall.
- Dox Castle**; Peak, near the mouth of Shinumo Creek, Coconino County, Ariz.
- Dragon**; Creek, Grand Canyon of the Colorado, Coconino County, Ariz. (Not East Fork.)
- Dragon Head**; Butte, Grand Canyon of the Colorado, Coconino County, Ariz.
- Dragoon*; *Dragoon Fork*; see Sycamore.
- Dragston**; Town, Cumberland County, N. J. (Not Dragstown.)
- Drakes**; Point, between Putnams Peak and Vacaville, Solano County, Cal. (Not Drakes Peak.)
- Drakesville**; Town and Township, Davis County, Iowa. (Not Drakeville.)
- Drayton**; Island, Lake George, north-eastern Florida. (Not Rembert.)
- Drew Chute**; Post Lights, Mississippi River, near Burlington, Iowa. (Not Drew's.)
- Drewry**; Bluff, James River, Chesterfield County, Va. (Not Drury's.)
- Drewry Bluff**; Village, Chesterfield County, Va. (Not Drewry's Bluff.)
- Dripping**; Spring, Grand Canyon of the Colorado, Coconino County, Ariz.
- Drisco**; Shoal, in Green Bay, Delta County, Wis. (Not Drisco's.)
- Dronheim*; see Trondhjem.
- Drover's*; see Baggers.
- Drum**; Gulch, Yellowstone County, Mont.
- Drumming**; Creek, branch of Lodgepole Creek, Flathead County, Mont.
- Drummond**; Creek and Light, St. Johns River, near Jacksonville, Fla. (Not Drummond's.)
- Drummond**; Island, northern part of Lake Huron, Mich. (Not Drummond's.)
- Drummond*; see Garnet.
- Drummond Plateau**; lower ridge or terrace, extending northeast from Montezuma Point, Coconino County, Ariz.
- Drummondtown*; see Accomac.
- Dry Anglais*; *Dry Anglaise*; see Dry Auglaize.
- Dry**; Bay, Cook Inlet, Alaska.
- Dry**; Wash, heading at southern base Mount Linnaeus and draining south into Butler Canyon, San Juan County, Utah.
- Dry Auglaize**; Creek, Camden and Laclede Counties, Mo. (Not Dry Anglais nor Dry Anglaise.)

- Dry*; see Arroyo Hondo; Linda; Tumeys Gulch.
- Dry*, Alaska; see Hayward.
- Dry*, Nebr.; see Cottonwood.
- Dry Bay*; see Sukoi.
- Dry Creek*; Stage Station, midway between Cody and Meeteetse, Park County, Wyo.
- Dry Fork Clear*; Creek, rising in northern part Twp. 13 S., Range 35½ E., and flowing northwest to Clear Creek, Grant County, Oreg. (Not Clear.)
- Dry Glaise*; see Grandglaise.
- Dry Gulch*; see Tonaaket.
- **Dry Pass*; Passage, between Kosiushko Island and Prince of Wales Island, extending from El Capitan to Shakan Strait, southeastern Alaska.
- Dry Pass*; see El Capitan.
- Dry Piney*; Creek, branch of Green River from the west in T. 28 N., Lincoln County, Wyo. (Not Feather nor Piney.)
- Dry Point*; see Dead Point.
- Dry Romer*; see Romer Shoal.
- Dryad*; Creek, small branch of Middle Fork Flathead River, Flathead County, Mont.
- Dryden*; Post Light, Mississippi River, near Grand Tower, Jackson County, Ill. (Not Dryden's.)
- Drynob*; Town, Laclede County, Mo. (Not Dryknob.)
- Du Chesne*; see Duchesne.
- Du Plain*; see Duplain.
- Du Quoin*; see Duquoin.
- Dublin*; Pond, Cheshire County, N. H. (Not Monadnock.)
- Dubolstown*; Borough, Lycoming County, Pa. (Not Du Boistown.)
- Duchesne*; River, from source to junction with Green River, Duchesne and Uinta Counties, Utah. (Not Du Chesne.)
- Duck*; Bay, eastern shore of Marquette Island, northwest of Wisner Point, Mackinac County, Mich. (Not Muscalonge nor Wisner's.)
- Duck*; Creek, Kent County, Del. (Not Old Duck.)
- Duck*; Islands, in Quoddy Roads, New Brunswick, Canada, near Eastport, Me.
- Duck*; see Lake Valley; Mackinac.
- Duck Creek*; see Smyrna.
- Duckett*; Ridge, east of Dry Wash and southeast of Mount Linnaeus, San Juan County, Utah.
- Dud*; see Fukwok.
- Duero*; see Douro.
- Duff*; see Magnolia.
- Duff Bar*; Post Light, on Neville Island, Ohio River, 7 miles below Pittsburgh, Allegheny County, Pa. (Not Duff's Bar.)
- Duffield*; see Turner.
- Dug Hill*; Village, Putnam County, Tenn. (Not Dughill.)
- Dugway*; Range, northern continuation of the Thomas Range, Juab and Tooele Counties, Utah. (Not Thomas.)
- Dui*; see Jonquierres.
- Duller's*; see Dollers.
- Dulth*; see Doolth.
- Dume*; Point, north head of Santa Monica Bay, Los Angeles County, Cal. (Not Duma nor Dumetz.)
- Dumkie*; *Dumky*; see Domke.
- Dumplin*; Creek and Village, Jefferson County, Tenn. (Not Dumppling.)
- Dumpling Rock*; Light, in Buzzards Bay off New Bedford, Bristol County, Mass. (Not Round Hill.)
- Duna*; see Dwina.
- Dunavan*; see Donovan.
- Duncan*; Point, Mississippi River, East Baton Rouge Parish, La. (Not Duncan's.)
- Duncan*; see McLeod.
- Dunkirk*; Town, Calvert County, Md. (Not Smithville.)
- Dunlap's Island*; see Wawatosa.
- Dunloup*; Creek, Fayette and Raleigh Counties, and Village, Fayette County, W. Va. (Not Dun Loup, Dunloop, Upper Loop, nor Wiper Loop.)
- Dunn*; Creek, St. Johns River, near Jacksonville, Duval County, Fla. (Not Dunn's.)
- Dunn*; see Crescent; Dunns.
- Dunns*; Peak, jutting into Vaca Valley, on the east side, midway of the valley, Solano County, Cal. (Not Dunn, Parks, nor Smith.)
- Dunn's*; see Connett.
- Dunns*; see Dolores.
- Dunville*; Hollow, near Woodford Village, Bennington County, Vt. (Not Dunnvile.)

- Duplain**; Town and Township, Clinton County, Mich. (Not Du Plain.)
- Duquoin**; City and Precinct, Perry County, Ill. (Not Du Quoin.)
- Duran*; *Duran's*; *Durans*; see Durants.
- Durants**; Point, south side Pungo River, opposite Belhaven, Hyde County, N. C. (Not Duran, Duran's, nor Durans.)
- Durban**; Seaport Town of Natal, South Africa. (Not D'Urban nor Port Natal.)
- Durfee**; Post Light, Mississippi River, Monroe County, Ill. (Not Durfee's.)
- Dutch**; Creek, La Plata County, Colo.
- Dutch Lakes**; Ponds, at head of Dutch Creek, Flathead County, Mont.
- Dutton**; Canyon, Shinumo quadrangle, Coconino County, Ariz.
- Dutton**; Plateau, and Province, McKinley County, N. Mex.
- Duwall's*; see Devalls Bluff.
- Duwamish**; Head, River, and Village near Seattle, King County, Wash. (Not Dwamish.)
- Duxbury**; Point and Reef, coast Marin County, Cal.
- *Dvina**; Gulf and River, northern Russia. (Not Dwina, Duna, nor Northern Dvina.)
- Dwaas Kill**; Creek, Saratoga County, N. Y. (Not D. Waus Kill nor Dwass Kil.)
- Dyar**; Rock, Crater Lake National Park, Klamath County, Oreg. (Not Dyer.)
- Dwamish*, Wash; see Duwamish; Elliott; Washington.
- Dyck's*; see Dix.
- Dyca**; Port of Entry and Town at head of Lynn Canal, Southeastern Alaska. (Not Dayay, Dejah, Taiya, nor Tyya.)
- Dyer**; Island, in Narragansett Bay, R. I. (Not Dyer's.)
- Dyer*; see Dyar.
- Dyer*; see Romanzof.
- Dyers*; see Dias.
- Dyersville**; Town, Dubuque County, Iowa. (Not Dyerville.)
- Dymer**; Light, located at Dymer Creek Flats, Fleets Bay, Lancaster County, Va. (Not Dimer, Dimers, Dimer's, nor Dymer's.)
- Dysbato*; *Dysbaton*; see Dysvaton.
- Dysvaton**; Islands, lat. 37° 40' N., long. 24° 58' E., Greece. (Not Dysbato nor Dysbaton.)
- E.**
- E*; see Ye.
- Ead's*; see Simmons.
- Eagan*; see Egan.
- Eagle**; Cliff, 750 feet high, Cypress Island, Skagit County, Wash. (Not Bald Peak.)
- Eagle**; Peak, northwest end Tatoosh Range, Mount Rainier National Park, Lewis County, Wash.
- Eagle*; see Wallowa.
- Eagle**; River, flowing into Knik Arm, about 12 miles northeast Anchorage, Alaska. (Not Yukla nor Yuklahitna.)
- Eagle Cliff**; Rocky wall, northern side North Mowich River, Mount Rainier National Park, Pierce County, Wash.
- Eagle Craig**; Mountain, east of Stikine River, Alaska, near the Alaska-Canada boundary line. (Not Eagle.)
- Eagle Creek**; Village, Overton County, Tenn. (Not Eaglecreek.)
- Eaglegrove**; City and Township, Wright County, Iowa. (Not Eagle Grove Junction.)
- Eaglehead**; Mountain, Flathead, County Mont.
- East**; River, Gunnison County, Colo. (Not Slate.)
- East*; see Cedar Orient.
- East Amatuli**; Island, one of the largest at the eastern end of the Barren Island Group, Alaska. (Not Amatuli.)
- East Boothbay**; Village, Lincoln County, Me. (Not East Booth Bay.)
- East Branch Chenango*; see Sangerfield.
- East Branch Shepaug*; see Bantam; Marshepaug.
- East Cahaba*; see Little Cahaba.
- East Chenango*; see Sangerfield.
- East Chugach**; eastermost of the three Chugach Islands, Alaska. (Not Ulu-gat.)
- East Douglas**; Railroad Station, Worcester County, Mass. (Not East Douglas.)
- East Fork**; River, tributary to North Fork Kuskokwim River, from east, near its mouth, Alaska. (Not Chedothna.)
- East Fork**; Stream rising in Cascade Mountains, southeastern part T. 26 S., R. 6 E., flowing northeast about 50 miles to Deschutes River, Crook and Klamath Counties, Oreg.

- East Fork, Ariz.*; see Dragon.
- East Fork, Wyo.*; see Stockade Beaver.
- East Fork*; see Little Cahaba; Paradise Dry.
- East Fork of Blue River*; see Big Blue.
- East Fork of Trinity*; see Bois d'Arc.
- East Fork of the Yellowstone*; see Lamar.
- East Fork Minam*; see Trout.
- East Fork Winnemucca*; see Surface.
- East Gallatin**; River, tributary to Gallatin River, Gallatin County, Mont.
- East Geuda Springs*; see Geuda Springs.
- East Glacier**; Creek flowing into Cook Inlet, Alaska.
- East Gorge**; Canyon of Roaring Fork, heading on the northeast side of Longs Peak, and extending east about 3 miles. Boulder and Larimer Counties, Colo.
- East Harbor*; see Pilgrim.
- East Haverhill*; see Rock Village.
- East Helena**; Village, Lewis and Clark County, Mont. (Not Easton nor Prickly.)
- East Highlands**; Village, San Bernardino County, Cal. (Not East Highland.)
- East Houndsfield*; see Hounsfield.
- East Lavendera*; see Lavendera.
- East New Market**; Election District and Village, Dorchester County, Md. (Not East Newmarket nor New Market.)
- East Razor**; Creek, branch of Razor Creek, Yellowstone County, Mont.
- East Rockhill*; see Rockhill.
- East River*; see Tung.
- East Springfield*; see Shadow.
- East Tintic**; Mountains, Juab, Toole, and Utah Counties, Utah. (Not Tintic Hills.)
- East Twin**; Bay, northern coast Perry Island, Prince William Sound, Alaska.
- East Virgil*; see Gridley.
- Eastaboga*; see Estaboga.
- Eastanaula*; see Oostanaula.
- Estatooe**; Ford, Gap, and Township, Transylvania County, N. C., and Creek, Pickens County, S. C. (Not Estatee nor Estatooe.)
- Eastern**; Sea, east of Asia, between Taiwan Island and Japan. (Not Ost-Chinowesches Meer, Mer De L'Est, Tung hai, nor Tung Hai.)
- Eastern*; see Malay.
- Eastern Branch*; see Anacostia.
- Eastern Turkestan*; see Hsin Chiang.
- Eastlake**; Town, Jefferson County, Ala. (Not East Lake.)
- Eastport**; Village, Pickett County, Tenn. (Not Spurrier.)
- Eaton**; Point, Camden Harbor, Knox County, Me. (Not Easton.)
- Eaton*; see Fish; Niukluk.
- Eatons Neck**; Light and Point, Suffolk County, N. Y. (Not Eaton's Neck.)
- Eau Claire**; City, County, and River in Wisconsin. (Not Clearwater nor Eauclaire.)
- Eau Pleine**; Town, Portage County, Wis. (Not Eau Plaine.)
- Ebenecook**; Harbor, Sheepscot Bay, Lincoln County, Me. (Not Ebenicook.)
- Ebenezer Station*; see Graymont.
- Ecell*; see Ezel.
- Echo**; Lake, Passaic County, N. J. (Not Macopin.)
- Echo**; Creek, Lane County, Oreg.
- Echo*; see Calf.
- Echo Cliffs**; Rocky Wall south of Cataract Creek, Mount Ranier National Park, Pierce County, Wash.
- Echo Rock**; Pinnacle, projecting above neve fields west of Carbon Glacier, Mount Rainier, Pierce County, Wash.
- Eckhart Mines**; Village, Allegany County, Md. (Not Eckart Mines.)
- Econijaga*; see Egoniaga.
- Ecorse**; River, Township, and Village, Wayne County, Mich. (Not Ecorce, Ecorces, nor River aux Ecorces.)
- Eden*; see Edon.
- Edgartown Great**; Pond, on Marthas Vineyard, Mass. (Not Herring.)
- Edgecumbe*; see Kruzof.
- *Edgemont**; Township and Village, Delaware County, Pa. (Not Edgmont.)
- Edgewater**; Railroad Station, Cayuga County, N. Y. (Not Edgwater.)
- Edina**; Village, Hennepin County, Minn. (Not Edina Mills.)
- Edison**; Railroad Station, Sussex County, N. J. (Not Ogden Mine.)
- Edison**; Slough, Skagit County, Wash. (Not North Samish nor Samish.)
- Edmond*; see Edwards.
- Edmonds**; City, Snohomish County, Wash. (Not Edmunds.)

- Edmondson;** Mountain, McDowell County, N. C. (Not Edmonson nor Edmondson.)
- Edmunds;** Glacier, between North and South Mowich Glaciers, western slope Mount Rainier, Pierce County, Wash. *Edmund's*; see Tarrant.
- Edon;** Village, Williams County, Ohio. (Not Eden.)
- Edwards;** Creek, Duval County, Fla. (Not Edward's, Samples, nor Starrett's.)
- Edwards;** Point, Galveston Bay, Tex. (Not Edward's.)
- Edwards;** Point, Snohomish County, Wash. (Not Edmond nor Edmunds.)
- Edwards;** Township, Ogemaw County, Mich. (Not Edward.)
- Edwin*; see Kachina.
- Eelchee*; *Eelchi*; see Khotan.
- Elate;** Island, one of the New Hebrides, Pacific Ocean. (Not Sandwich nor Vate.)
- Egan;** Township, Dakota County, Minn. (Not Eagan.)
- *Egg;** Island, near easternmost point of Unalaska, eastern Aleutians, Alaska. (Not Galgalgin, Iachnoi, Joitschoi, Kigalgin, Ugalgal, nor Ugalgan.)
- Egg*; see Deranof; Oval.
- Egg Harbor;** City, Atlantic County, N. J. (Not Egg Harbor City.)
- Egloffstein;** Butte, east of Jadito Wash, Navajo County, Ariz.
- Egoniaga;** Creek, Calhoun County, Ala. (Not Davistown nor Econijagá.)
- Ekaterinburg;** Town, in the Ural Mountains, Asiatic Russia. (Not Iekaterinbourg, Jekaterinenburg, nor Yekaterinburg.)
- Ekuk;** Bluff, near Ekuk, Nushagak Bay, Alaska. (Not Eyuk, Cape nor Eyuk Point.)
- El Capitan;** Passage, separating Prince of Wales Island from Kosciusko Island, and extending from Sea Otter Sound to El Capitan, Southeastern Alaska.
- El Fraile*; see Point Fraile.
- El Hedjas*; *El Hejas*; see Hejaz.
- El Morro*; see Morro.
- El Paso;** City, El Paso County, Tex. (Not Elpaso.)
- El Pinole*; see Pinole.
- *El Reno;** City and Township, Canadian County, Okla. (Not Elreno.)
- El Terremoto de Enmedio*; *El Terremoto de Guanica*; see Enmedio.
- Elaine Castle;** Peak, near the head of Shinumo Creek, Coconino County, Ariz.
- Elbow;** Creek, tributary to South Badger Creek, Teton County, Mont.
- Elbow;** Lake, 4 miles east of mouth of Thunder Bay River, Alpena County, Mich. (Not Carp nor Crooked.)
- Elbow;** Lake, at head of South Fork of Nooksak River, Whatcom County, Wash.
- Elbow;** Mountain, lat. 48° 11' N., long. 113° 07' W., Teton County, Mont.
- Elbow;** Passage, between Klag Bay and Ogden Passage, coast of Chichagof Island, Alaska.
- Elburz;** Mountain in the Caucasus, southern Russia; highest mountain in Europe. (Not Elborus, Elbrooz, nor Elbruz.)
- Elco*; see Elko.
- Elden;** Mountain, Coconino County, Ariz. (Not Elden Mesa nor Mount Elden.)
- Elden;** Township, Dickey County, N. Dak. (Not Eldin.)
- Elden Mesa*; see Elden.
- Elderado*; see Lewisburg.
- *Elderon;** Town and Village, Marathon County, Wis. (Not Eldron.)
- Eldin*; see Elden.
- Eldon;** Lake, arm of Raquette Lake, Hamilton County, N. Y. (Not Elizabeth nor Ellen.)
- Eldorado;** Mountain (altitude 8,300 feet), SW. $\frac{1}{4}$ sec. 36, T. 1 S., R. 71 W., 13 $\frac{1}{2}$ miles northeast of Blackhawk on the line between Boulder and Jefferson Counties, Colo.
- Eldridge;** Glacier, southeastern slope Alaska Range, near headwaters Chulitna River, Alaska.
- Eldridge Mill;** Village, Buckingham County, Va. (Not Eldridges.)
- Eleanor;** Creek, Tuolumne County, Cal. (Not Lake River.)
- Eleanor;** the most northerly island of the three in Prince William Sound, just north of Knight Island, Alaska.
- Elechee*; see Khotan.
- Electric;** Peak, Sangre de Cristo Range, Custer and Saguache Counties, Colo.

Elele Harbor; see Hanapepe.

Elenia; see Yelenina.

Elf; Point, eastern entrance Columbia Bay, Prince William Sound, Alaska.

Elger; Bay, in Camano Island, Island County, Wash. (Not Algers.)

Elgin; *Elginshire*; see Moray.

Elizabeth; Island, the westernmost of the Chugach Islands, Alaska. (Not Cape Elizabeth.)

Elizabethtown; Town, Bartholomew County, Ind. (Not Elizabeth Town.)

Elizarov; see Ustrichni.

Elizaville; Village, Columbia County, N. Y. (Not Ellerslie.)

Elk; Creek, La Plata County, Colo.

Elk; Hills, range almost wholly included in T. 30 S., R. 23 E.; T. 30 S., R. 24 E.; T. 31 S., R. 23 E.; and T. 31 S., R. 24 E., Kern County, Cal.

Elk; Lake, Beltrami County, Minn. (Not Glazier.)

Elk; River, Delaware County, Okla., and McDonald County, Mo. (Not Cowskin.)

Elk; Town, in Elkhorn Precinct, Douglas County, Nebr. (Not Elk City.)

Elk; see Bullshoe; Careless; Castle; Elk City.

•Elk City; City, Montgomery County, Kans. (Not Elk.)

Elk Falls; City, Elk County, Kans. (Not Elkfalls.)

Elk Point; City and Township, Union County, S. Dak. (Not Elkpoint.)

Elkahatchee; Creek, Coosa and Tallapoosa Counties, Ala. (Not Elkehatchee nor Elkhatchee.)

Elkhart; Stream, flowing through Kendallville, Noble County, Ind.

Elkhart; see Elkhart Lake.

Elkhart Lake; Village, Sheboygan County, Wis. (Not Elkhart nor Elkhart Lake.)

Elkhart Lake; see Elkhart Lake.

Elkhorn; Hills, extending northwesterly across T. 11 N., R. 25 W., S. B. M., San Luis Obispo County, Cal.

Elkhorn; Peak, Jefferson County, Mont. (Not Baldy, Big Baldy, nor Elkhorn Baldy.)

Elkhorn Grove; Town and Township, Carroll County, Ill. (Not Elk Horn Grove.)

Elkhorn Scarp; terrace-like escarpment, extending from southeast corner of T.

11 N., R. 25 W., northwesterly across T. 12 N., R. 26 W., S. B. M.; T. 32 S., R. 22 E., M. D. M.; and T. 32 S., R. 21 E., into southwest quarter of T. 31 S., R. 21 E., San Luis Obispo County, Cal.

Elkins; Landing, Mississippi River, Scott County, Mo. (Not Elkins's.)

Elklick; Town and Township, Somerset County, Pa. (Not Elk Lick.)

Elko; Town, Barnwell County, S. C. (Not Elco.)

Elko; see Elk.

Ellemeham; Mountain, T. 40 N., Rs. 25 and 26 E., Okanogan County, Wash. (Not Ellemachun, Ellomachan, nor Mount Ellemeham.)

Ellen; see Eldon.

Ellen Wilson; Lake, at western end of Gunsight Pass, Continental Divide, lat. 48° 36', long. 113° 45', Glacier National Park, Flathead County, Mont. (Not Lake Louise.)

Ellerslie; see Elizaville.

Ellicott; Creek, Erie County, N. Y. (Not Ellicotte.)

Ellicott City; City, Howard County, Md. (Not Ellicott nor Ellicotts Mills.)

Ellicottville; Village, Cattaraugus County, N. Y. (Not Ellicottsville.)

Elliott; Point, Puget Sound, Snohomish County, Wash. (Not Elliott.)

Elliott; Bay, near Seattle, King County, Wash. (Not Dwamish.)

Elliott; Creek, tributary to the Kotsina, from the east, Alaska. (Not Elliott.)

Elliott; Landing, Columbia River, Cowitz County, Wash. (Not Elliott's.)

Elliott; Township, Sanborn County, S. Dak. (Not Elliot.)

Elliott Knob; mountain peak, Augusta County, Va. (Not Rogers.) This mountain has been locally known for many years as Elliott's Knob. The desire has been expressed to substitute the name of Rogers, in honor of Prof. W. B. Rogers, formerly the State geologist of Virginia, and a pioneer in the study of the geology of that state. This decision is based on the grounds, first, that the name Elliott Knob is well established, and, second, that a mountain peak in Virginia near the North Carolina line

- has already been named in honor of Prof. Rogers.
- Ellis**; Cliff, Mississippi River, Adams County, Miss. (Not Ellis's.)
- Ellis**; Island, New York Harbor, N. Y. (Not Ellis's.)
- Ellis**; Reef, Stonington Harbor, Conn. (Not Ellis'.)
- Ellis*; see Fish.
- Ellisville**; County Seat, Jones County, Miss. (Not Ellisville Depot.)
- Ellomachap*; see Ellemeham.
- Ellsworth**; Glacier, head of Day Harbor, Kenai Peninsula, Alaska.
- Elm**; City, Labette County, Kans. (Not Elm City.)
- Elmonte**; Village, Los Angeles County, Cal. (Not Monte.)
- Elmwood**; Town and Township, Saline County, Mo. (Not Elm Wood.)
- Elmwood Place**; Village, Hamilton County, Ohio.
- Elowah**; Falls, McCord Creek, Multnomah County, Oreg. (Not Kelley.)
- Elovoi**; Islet, in Peril Strait, southeastern Alaska. (Not Fir-tree, Spruce, nor Yelowoi.)
- Elovoi*; see Uzinki.
- Elpaso*; see El Paso.
- Elreno*; see El Reno.
- Elington**; Island, southwestern part of Prince William Sound, Alaska.
- Elington**; Passage, between Elington Island and the unnamed island to the westward. It lies midway between Latouche and Prince of Wales Passage, Alaska.
- Elsinore**; Town, Carter County, Mo. (Not Ellsinore.)
- Elsmore**; City and Township, Allen County, Kans. (Not Elsinore.)
- Elson**; Lagoon, near Point Barrow, Northern Alaska. (Not Tashuk, Tasuk, nor Tas'yuk.)
- Elves Chasm**; Canyon, near the mouth of Royal Arch Creek, in Aztec Amphitheater, Grand Canyon of the Colorado, Coconino County, Ariz.
- Elysian Fields**; meadows between Moraine Park and Shuiskin Mountains, Mount Rainier National Park, Pierce County, Wash.
- Embarras*; see Zumbro.
- Emelia*; see Amelia.
- Emerald**; Cove, eastern side Columbia Bay, Prince William Sound, Alaska.
- Emerald**; Isle, in Passage Canal west of Trinity Point, northwestern part Prince William Sound, Alaska. (Not Green Island.)
- Emerald**; Islet, near White Cliff, Alaska. (Not Green Island.)
- Emerald Point**; Headland on the southwest margin of Rainbow Plateau, Coconino County, Ariz.
- Emerson*; see Mount Emerson.
- Emery**; Gap, Roane County, and River, Morgan and Roane Counties, Tenn. (Not Big Emery, Emerys, nor Emory.)
- Emgeten**; Island, in Sitka Harbor, Alaska. (Not Emheleni.)
- Emigrant**; Hill, southeastern point of pyramid sec. 24, T. 25 S., R. 18 E., Kern County, Colo.
- Emigrant**; Wash, southwest of Mesquite Flat, Inyo County, Cal.
- Emilianovski*; see Podvodni.
- Emmet**; Railroad Station and Township, Nevada County, Ark. (Not Emmett.)
- Emmet**; Town and Township, St. Clair County, Mich. (Not Emmett.)
- Emmet**; Town and Township, Holt County, Nebr. (Not Emmett.)
- *Emmons**; Glacier, discharging into White River, northeastern slope Mount Rainier, Pierce County, Wash. (Not Blaine, White River, nor Wjnthrop.)
- Empire**; City, Cherokee County, Kans. (Not Empire City.)
- Empire**; City and Precinct, Coos County, Oreg. (Not Empire City.)
- Empony*; see Stoney.
- Encounter*; see Kanyo.
- Endeavor**; Railroad Station, Marquette County, Wis. (Not Merritts Landing.)
- Enders**; Village, Dauphin County, Pa. (Not Jacksonville.)
- Aeneas*; see Aeneas.
- Engelmann**; Canyon, near Colorado Springs, El Paso County, Colo. (Not Ingleman's.)
- Engelmann Peak**; Mountain, about 2 miles north of Silver Plume Mountain, Clear Creek County, Colo.
- *English**; Bay, indenting the eastern shore of Unalaska Island, eastern Aleutians, Alaska. (Not Samganuda.)

- English;** River near Delagoa Bay, south-east coast of Africa. (Not Espirito Santo.)
- Englishman;** Bay, northeast of Roque Island, Washington County, Me.
- Englund;** Village, Marshall County, Minn. (Not England.)
- Eniari;* see Yenisei.
- Enmedio;** Reef, northeast of Correl Cay, eastern side of Falucho Pass, P. R. (Not El Terremoto de Enmedio, El Terremoto de Guanica, nor Terremoto Cay.)
- Enmedio;** Shoal, entrance to Boqueron Bay, P. R.
- Ennis;** Town, Madison County, Mont. (Not Ennise.)
- Enochkin;* see Iniskin.
- Ensenada de Santa Isabel o del Uvero;* see Uvera.
- Ensenada la Yegua;* see Yegua.
- Ensenada las Pardas;* see Pardas.
- Ensl;** Post Light, Mississippi River, Shelby County, Tenn. (Not Ensley.)
- Entiat;** River, Chelan County, Wash. (Not En-ti-at-kwa nor Entiatqua.)
- Entrance;* see Nachalni; Ustia.
- Entry;** Cove, eastern end Passage Canal, west of Pigot Point, Prince William Sound, Alaska.
- Ephrata;** Town and Township, Lancaster County, Pa. (Not Ephratah.)
- Epi;** Island, one of the New Hebrides, Pacific Ocean. (Not Api nor Tasiko.)
- Epaulet;** Mountain (altitude 13,500 feet), consisting of two peaks, 10 miles south-east of Georgetown, SE. corner T. 5 S., R. 74 W., Clear Creek County, Colo.
- Eppes;** Creek and Island, James River, Charles City County, Va. (Not Eppes'.)
- Er-Riad;* *Er Riad;* see Riad.
- Erdahl;** Township, Grant County, Minn. (Not Erdal.)
- Erdely;* see Transylvania.
- Erino;* see Yerimo.
- Errol;** Island, southerly continuation of the Chandeleur Islands, La. (Not Grand Gosier.)
- Ervin;** Township, Howard County, Ind. (Not Erwin.)
- Erzerum;** principal city of Armenia, Asiatic Turkey. (Not Arzroom.)
- Erzgebirge;** Mountain chain between Bohemia and Saxony, Germany. (Not *Ers*, *Ers-Gebirge*, nor *Erzgebirge*.)
- *Esbon;** City and Township, Jewell County, Kans. (Not Ezbon.)
- Escalante;** Butte, Vishnu quadrangle, Coconino County, Ariz.
- Escaut;* see Scheldt.
- Eschscholtz;** Bay, Kotzebue Sound, Northern Alaska. (Not Escholtz.)
- Es-cim-en-zeen;* see Eskimenzin.
- Eshamy;** Bay, western side of Knight Island Passage, short distance north of Point Nowell, Kenai Peninsula, Alaska. (Not Eshamey.)
- Eskimenzen;* *Eskimenzene;* see Eskimenzin.
- Eskimenzin;** Spring, 10 miles east of Winkelman, Pinal County, Ariz. (Not *Es-cim-en-zeen*, *Eskimenzen*, nor *Eskiminzene*.)
- España;* see Spain.
- Espejo;** Spring, Coconino County, Ariz.
- Espina;** Hill, Nye County, Nev. (Not Sugarloaf.)
- Espirito Santo;* see English.
- Essex Branch;* see Danvers.
- Estaboga;** Creek, District, and Town, Talladega County, Ala. (Not Eastaboga.)
- Estatec;* *Estatoc;* see Eastatoc.
- Estero;** Bay, Point, and River, San Luis Obispo County, Cal. (Not Esteros nor Estros.)
- Estero;** Pass, between the mainland and northwest end Estero Island, Lee County, Florida. (Not Matanzas.)
- Estes Cone;** Mountain, in sec. 21, T. 4 N., R. 73 W., 1½ miles northwest Longs Peak Village, Larimer County, Colo.
- Estevan;* see Stephen Aisle.
- Esther;** Point, southwestern part Esther Island, Prince William Sound, Alaska.
- Esther;** Rock, in Port Wells, about a mile west of Point Esther, Prince William Sound, Alaska.
- Esty;** Glen, north of Ithaca, N. Y. (Not Estey.)
- Etchepuk;** River, tributary to Fish River from the east, entering stream short distance north of the canyon, Alaska.
- Ethan's;* see Willey.
- Etna;** Town and Township, Siskiyou County, Cal. (Not Etna Mills.)
- Etolin;** Island, south of Kupreanof Island, Alexander Archipelago, Alaska. (Not Etoline.)

Etorofu; Etoropu; see Yetorofu.

Etowah; River, Dawson and Lumpkin Counties, Ga. (Not Ètawî, Etowa, nor Hightower.)

Ettrain; Creek, tributary to Nation River, International boundary (between Alaska and Canada).

Eucebia; see Uceba.

Euharlee; Creek, Polk and Bartow Counties, Ga., and Town, Bartow County, Ga. (Not Euharley.)

Eunice; Lake, in cirque at head of Meadow Creek, Mount Rainier National Park, Pierce County, Wash.

Eureka; Channel, on the east side of Cordova Bay, Southeastern Alaska, between Barrier Islands and Prince of Wales Island. (Not Eureka Pass.)

Eureka; see Wayanda.

Eureka Pass; see Eureka.

***Eva;** Point at the entrance to Rudyerd Bay, Behm Canal, Southeastern Alaska (Not Slide.)

Evans Cross Roads; see Timberridge.

Evans Landing; Post Light, Ohio River, and Town, Harrison County, Ind. (Not Evan's Landing.)

Everest; Peak in the Himalaya Mountains; highest peak in the world. (Not Gaurisankar.)

Everett; Mountain, Mount Washington Town, Berkshire County, Mass. (Not Bald Dome, Taughanuc, nor Washington.)

Evolution Amphitheater; the head of Copper Canyon, at the lower end of Granite Gorge, Coconino County, Ariz.

Evvia; Island in the Aegean Sea and a Province of Greece. (Not Eubœa.)

Ewan; Town, Gloucester County, N. J. (Not Ewan's Mills.)

Edward's; see Edwards.

Excalibur; a sharp, thin ridge of rock, 400 feet high, east side of Shinumo Creek, Coconino County, Ariz.

Excelsior; Glacier, east of Seward, Kenai Peninsula, Alaska.

Explorers Monument; Butte, south point of Marcos Terrace, Coconino County, Ariz. (Not Marcos Monument.)

Eyak; Lake and native village, at western edge of the Copper River Delta, Alaska. (Not Eyack, Eyuk, Ighiak, nor Ikhiak.)

Eyuk; see Ekuk.

Ezbon; see Esbon.

Ezel; Village, Morgan County, Ky. (Not Ecell nor Ezell.)

F.

Fackler; Railroad Station, Jackson County, Ala. (Not Flackler.)

Factory; Creek, Lawrence and Wayne Counties, Tenn. (Not Factor's nor Factory's.)

Fadeyef; one of the New Siberian Islands, Arctic Ocean, (Not Faddeefski, Faddeyeff, Faddeyevskii, Fadyeevski, Fadejevskoi, Fadejef, Fadijevskoi, Fadjew, Fadyeevskoi, Fadyeyef, nor Thaddeus.)

Fadijevskoi; Fadjevew; Fadyeevskoi; Fadyeyef; see Fadeyef.

Faerö; Faeroe; see Faroe.

Fairbank; Town and Township, Sullivan County, Ind. (Not Fairbanks.)

Fairchild; Mountain, Front Range, Larimer County, Colo.

Fairchilds; Chute, Creek, and Island No. 114, Mississippi River, Adams County, Miss. (Not Fairchild's.)

Fairfield; see Salmon Falls.

Fairgrove; Town and Township, Tuscola County, Mich. (Not Fair Grove.)

Fairhaven; Landing, Chesapeake Bay, Anne Arundel County, Md. (Not Fair Haven.)

Fairhaven; see Little Sodus.

Fairlee; Creek and Town, Kent County, Md. (Not Farley's nor Forley's.)

Fairlie; see Hedges.

Fairman; Lake, draining west to Quartz Creek, a tributary to Kenai Lake from the north, Kenai Peninsula, Alaska.

Fairplay; Town, Park County, Colo. (Not Fair Play.)

Fairport; Village, Lake County, Ohio. (Not Fairport Harbor.)

Fairview; Lake, Pike County, Pa. (Not Big Pond nor Lake Arthur.)

Fairview; see Ferrell.

- Fairview Dome**; Mountain, Yosemite National Park, Cal. (Not Soda Spring Dome nor Soda Springs Butte.)
- Fairweather**; see Fayerweather.
- Fairy**; see Caddo.
- Fairyland**; Island, St. Lawrence River, Jefferson County, N. Y. (Not Juts.)
- Fajardo**; Town, eastern Porto Rico. (Not Fayjardo.)
- Falcon**; Arm, branch of Slocum Arm, Chicago Island, Alaska. (Not Hawkes.)
- Falcon**; Cape, Clatsop County, Oreg. (Not False Tillamook.)
- Falkner**; Island, Long Island Sound, New Haven County, Conn. Discovered by the Dutch captain, Adrien Block, in 1614, and named by him "Valcken Eylandt" (Falcon Island). This Dutch name was corrupted by the English to Fawkner's Island, Falkner's Island, and Falkland's Island.—*Dr. Kock's MS.*
- Fall**; see Hoback.
- Fall River**; City, Greenwood County, Kans. (Not Fallriver.)
- Falling**; Glacier, Port Nellie Juan, Prince William Sound, Alaska.
- Falls**; Bay, about 1½ miles south of Main Bay and about 4½ miles south of entrance to Port Nellie Juan, lat. 60° 31' 20", eastern coast of Kenai Peninsula, Alaska.
- Falls**; Creek, tributary to Trail Creek from the east, near its junction with Kenai Lake, Kenai Peninsula, Alaska. (Not False.)
- Falls**; Creek, Tuolumne County, Cal. (Not Fall River.)
- Fallsburgh**; Town and Village, Sullivan County, N. Y. (Not Fallsburg.)
- False Bottom**; Creek, Lawrence and Butte Counties, S. Dak. (Not False bottom.)
- False Chilkat**; see Chilkoot.
- False Liston's Point**; see Bombay Hook.
- False or Mission**; see Mission.
- False Sentinel**; see Kuku.
- Faluck**; see Falucho.
- Falucho**; Pass, between Media Luna Reef on the west, and Corral Cay and Enmedio Reef on the east, Porto Rico. (Not Faluch, La pasa del Medio o del Falucho, nor Middle Passage.)
- Fancher**; Railroad Station, Orleans County, N. Y. (Not Murray.)
- Fancy Creek**; City, Clay County, Kans. (Not Fancycreek.)
- Fanducco**; Reef, eastern side, entrance to Guayanilla Harbor, P. R.
- Fannie**; see Bailey.
- Fanning**; southern point of entrance to Greenport Harbor, Suffolk County, Long Island. (Not Fanning's.)
- Fanthit**; see Fantiet.
- Fantiet**; Bay and Town, southern coast of Anam, French Indo-China. (Not Fanthit, Phan-thiet, Phan-Thit, Phan-thit, nor Phan-Tiet.)
- Faraby**; Island, North Landing River, Currituck County, N. C. (Not Faraby's.)
- Farallon**; Bay, west side of Tlevak Strait, south of Cayman Point, Alaska. (Not South Bay.)
- *Farallon**; Islands, off San Francisco Bay, Cal. (Not Marallone, Farallones, nor Farallones de los Frayles.)
- Farill**; Railroad Station, Cherokee County, Ala. (Not Farrill.)
- Farley's**; see Fairlee.
- Farlin**; see Voorheesville.
- Farmers Valley**; see Farmvale.
- Farmington**; River, Hartford County, Conn. (Not Tunkis.)
- Farmvale**; Town, Hamilton County, Nebr. (Not Farmers Valley.)
- Farnam**; Hill and Railroad Station, Berkshire County, Mass. (Not Farnham nor Farnums.)
- Farnham**; Rock, Cape Cod Bay, Plymouth County, Mass.
- Farnum**; see Dark.
- Faroo**; Group of Danish Islands north of Scotland. (Not Faerö, Faeroe, nor Faro.)
- Fassett**; Point, Sinepuxent Bay, Worcester County, Md. (Not Fassetts nor Henrys.)
- Fat shan**; see Fatshan.
- Fatshan**; City, Kwangtung Province, China. (Not Fat shan.)
- Fattig**; Creek, west of Musselshell, Yellowstone County, Mont. (Not Thaddy.)
- Faulkner**; Village, Charles County, Md. (Not Lothair.)
- Faulkner's**; see Falkner.

- Fawn;** Creek, emptying into Arctic Ocean near Return Islands, Northern Alaska.
- Fawn;** Creek, about 1 mile long, tributary to the north side of Roaring Fork, sec. 2, T. 3 N., R. 73 W., Boulder County, Colo.
- Fawn;** Island, between Mosman Point and Burnett Inlet, Alaska.
- Fay;** Peak, Mother Mountains, overlooking Spray Park, Mount Rainier National Park, Pierce County, Wash.
- Fayerweather;** Island, near Bridgeport, Fairfield County, Conn. (Not Fairweather.)
- Feather;* see Dry Piney.
- February;** Village, Washington County, Tenn. (Not Febuary.)
- Febvre;* see Galena.
- Felton;* see Barker.
- Fen Lake;** a muddy sink on Rainbow Plateau, Coconino County, Ariz. (Not Swampy Lake.)
- Fenns Peak;* see Heyburn.
- Fentress;** Village, Norfolk County, Va. (Not Centreville.)
- Fenwick;** Island, mouth of South Edisto River, Colleton County, S. C. (Not Fenwick's.)
- Fenwick;** Island, Lighthouse, and Shoal, Cape Henlopen, Del. (Not Fenwick's.)
- Fernandina Entrance;* see St. Marys Entrance.
- Fernbank;** Village, Hamilton County, Ohio. (Not Fern Bank.)
- Ferrell;** Town, Gloucester County, N. J. (Not Fairview.)
- Ferro,* Mont.; see Kenvil.
- Ferry;* see Caddo, La., and Tex.; Hurst, Md.
- Feurabush;** Railroad Station, Albany County, N. Y. (Not Furabush.)
- Feuri Spruyt;** Creek, Coeymans Town, Albany County, N. Y. (Not Sprayt Kill.)
- Fever;* *Fevre;* see Galena.
- Fickett;* see John.
- Fiddler;** Ledge, Fox Island Thorofare, Penobscot Bay, Me. (Not Fidler's.)
- Field;** Point, Long Island Sound, near Greenwich, Fairfield County, Conn. (Not Horse Neck.)
- Fife;** Village, Goochland County, Va. (Not Fife's.)
- Figarok;* see Tigara.
- Fiji;** Group of Islands, South Pacific Ocean. (Not Feejee nor Viti.)
- Filipinas;* see Philippine.
- Filley;** Mountain, Otis Town, Berkshire County, Mass. (Not Tilley.)
- Finch's;* see Tweed.
- Finch's Island;* see Red.
- Figueredo;** Creek, 10 miles east of Fort Defiance, McKinley County, N. Mex.
- Finderne;** Railroad Station, Somerset County, N. J. (Not Findern.)
- Findley;** Township, Allegheny County, Pa. (Not Finley.)
- Finisterre;** Cape, the westernmost headland of Spain. (Not Finistere.)
- Finley;** Landing and Post Light, Mississippi River, near Waupeton, Dubuque County, Iowa. (Not Finley's.)
- Finley;** Run, Cumberland County, N. J. (Not Caspers, Shimp's, Stretche, nor Stretch's.)
- Finn;** Branch of Little Piney Creek, Dent and Phelps Counties, Mo. (Not Nichols.)
- Finns;** Point, Delaware River, Salem County, N. J. (Not Finn's.)
- Finski;** Bay, and Point on eastern side of same, Glacier Island, Prince William Sound, Alaska.
- Fire;** Cove, east of Granite Island, Kenai Peninsula, Alaska.
- Firebrand;** Pass, Teton County, Mont.
- Firth;** River, flowing into the Arctic Ocean opposite Herschel Island, Yukon, Canada.
- First;* see Fish.
- Firth;* see Malcom.
- Fir-tree;* see Elovoi.
- Fish;** Creek, Lincoln County, Wyo. (Not Fishermans.)
- Fish;** Dock, St. Clair River, St. Clair County, Mich. (Not Fish's.)
- Fish;** Lake, Egan Township, Dakota County, Minn. (Not Thompson.)
- Fish;* see Ocquionis.
- Fish;** Lake, Lincoln County, Wyo. (Not Ellis.)
- Fish;** Point, Tuscola County, Mich. (Not First.)

- Fish**; River, rising in the Bendeleben Mountains, emptying into Golofnin Sound at the head of Golofnin Bay, Seward Peninsula, Alaska. (Not Eaton nor Niukluk.)
- Fish**; see Boulder; Niukluk.
- Fish Meadow**; Brook, Androscoggin County, Me. (Not Cummins nor Cummings.)
- Fish Point**; Ledge, Portland Harbor, Me. (Not Fishes.)
- Fisher**; Island, Illinois River, Greene County, Ill. (Not Fisher's.)
- Fisher**; Island, Columbia River about 2 miles west of Mount Solo, Wahkiakum County, Wash. (Not Fishers.)
- Fisher**; Village, on Columbia River, about $8\frac{1}{2}$ miles above Vancouver, Clarke County, Wash. (Not Fishers.)
- Fisher**; Township and Village, Polk County, Minn. (Not Fisher Landing.)
- Fisher Creek**; Village, Hawkins County, Tenn. (Not Fishers Creek.)
- Fisherman**; Point, right bank of Indian River, near Melbourne, Brevard County, Fla. (Not Fisherman's.)
- Fisherman**; Shoal, Lake Michigan, 9 miles east of Washington Island, Door County, Wis. (Not Fisherman's.)
- Fisherman Island**; Passage, Penobscot Bay, Me. (Not Fisherman's Island.)
- Fishers**; see Fish.
- Fisherman's Peak**; see Whitney.
- Fishers**; Island, Long Island Sound, Suffolk County, N. Y. (Not Fisher's.)
- Fishers**; Town, Clarke County, Wash. (Not Fisher, Fishers Landing, nor Fishers Wharf.)
- Fishers**; *Fisher's*; see Fisher Welch.
- Fishers Point**; Range Lights, Delaware River, near Philadelphia, Pa. (Not Fisher's.)
- Fishing Battery**; Lighthouse, in Chesapeake Bay, near entrance to Susquehanna River. (Not Donoho Battery.)
- Fishing Rocks**; Point, the western head of Mumford Cove, Fishers Island Sound, Conn. (Not Bluff.)
- Fishing Rocks**; see Bluff.
- Fishlake**; see High Rock.
- Fish's**; see Fish.
- Fiske**; Butte, northeast of Spencer Terrace, Coconino County, Ariz.
- Fitler**; Landing and Point, Mississippi River, Issaquena County, Miss. (Not Fitler's.)
- Fitz**; Island, mouth of Hirst Cove, Chichagof Island, Alaska.
- *Five-finger**; Rapids in Lewes River, Yukon, Canada. (Not Five Finger.)
- Five Points**; see Richwood.
- F'ka**; see Nagaura.
- Flackler**; see Fackler.
- Flagler**; Town, Marion County, Iowa. (Not Flagler's.)
- Flagtown**; Railroad Station and Village, Somerset County, N. J. (Not Flaggtown.)
- Flagtown**; see Frankfort.
- Flanagan Mills**; Village, Cumberland County, Va. (Not Flanagan's Mill.)
- Flat**; Bay, eastern coast, Sakhalin Island, Siberia. (Japanese, Karafinto), lat. $49^{\circ} 10' N.$, long. $144^{\circ} 30' E.$ (Not Nizmennaya nor Nizmennoi.)
- Flat**; Creek, branch of Snake River from the east, T. 40 N., Lincoln County, Wyo. (Not Little Gros Ventre River.)
- Flat**; Cove, opening from Slocum Arm, indenting southwestern shore of Chichagof Island, Alaska. (Not Shoal.)
- Flat**; Mountain, Sandwich Range, Carroll County, N. H.
- Flat**; see Manzanita.
- Flat Top**; Mountain, near boundary between Carton and Sweetwater Counties, Wyo. (Not Table nor Washakie.)
- Flathead**; Indian Reservation, Flathead and Missoula Counties, Mont. (Not Jocko.)
- Flathead**; Lake, northwestern Montana. (Not Pend d'Oreille nor Selish.)
- Flathead**; Mountains, rather low, lying east and northeast of the Cabinet Mountains and having a common boundary with them from mouth of Little Bitterroot Creek to Jennings; bounded on west by Kootenai River from Jennings to the International Boundary, and on northeast and east by a zone of depression followed by present line of Great Northern Railway from Kalispel to Kootenai River, Alaska, and occupied farther south by Flathead Lake and Flathead River.

- Flathead**; River, Flathead County, Mont., and in Canada. (Not Flathead River, North Fork, nor North Fork Flathead.)
- Flatrock**; Township, Henry County, Ohio. (Not Flat Rock.)
- Flawhill*; see Snow Hill.
- Flax*; see Little Colorado.
- Flechas**; Island and Light, at mouth of Para River, Brazil. (Not Das Frecas, Flexas, Frechas, Fresca, Frescas, I. das Frescas, nor Ilha das Flexas.)
- Fleet**; Point, at mouth of Great Wicomico River, Northumberland County, Va. (Not Fleet's.)
- Flemming**; Island, Prince William Sound, Alaska. (Not Gage.)
- Flemming*; see Hoodoo.
- Flent**; Point, western entrance Columbia Bay, Prince William Sound, Alaska. (Not Flint.)
- Fletcher**; Landing, Mississippi River, Mississippi County, Ark. (Not Fletcher's.)
- Flett**; Glacier, northwestern lobe of Russell Glacier; discharging into Spray Creek, northern slope Mount Rainier, Pierce County, Wash.
- Flecas*; see Flechas.
- Flint**; Creek, tributary to Los Pinos River, Hinsdale County, Colo. (Not Flint Fork.)
- Flint*; see Flent.
- Flint Creek Range**; Mountains, bounded on the west by a valley which is occupied by Flint and Trout Creeks, on the north and east by the valley of Clark Fork of the Columbia, and on the south by the depression which contains Georgetown Lake and part of Warm Springs Creek, Granite County, Mont.
- Florence*; see Mount Florence.
- Florianopolis**; Capital, State of Santa Catharina, Brazil. (Not Desterro nor Nossa Senhora do Desterro.)
- Florida River**; stream tributary to Animas River, La Plata County, Colo. (Not Rio Florida.)
- Flotilla**; Lake, lat. 48° 04' N., long. 113° 23' W., Flathead County, Mont.
- Flour**; Creek, Hancock and Schuyler Counties, Ill. (Not Flower.)
- Flower*; see Flour.
- Flourville**; Village, Washington County, Tenn. (Not Floursville.)
- Fluted Rock**; Butte, Navajo Indian Reservation, 10 miles northwest of Fort Defiance, Apache County, Ariz. (Not Zilh-Tusayan.)
- Flye**; Point, Blue Hill Bay, Hancock County, Me. (Not Flye's.)
- Flye Point**; Ledge, Blue Hill Bay, Hancock County, Me. (Not Flye's Point.)
- Flynns Knoll**; Shoal, in entrance to New York Harbor. (Not Flynn's Knoll.)
- Foggy*; see Semidi.
- Fogleman**; Chute and Post Light, Mississippi River, Crittenden County, Ark. (Not Fogleman's.)
- Foki*; see Puki.
- *Foldal**; Township and Village, Marshall County, Minn. (Not Foldahl.)
- Follet*; *Follets*; see Camp.
- Folsom**; Railroad Station, Atlantic County, N. J. (Not Germantown nor New Germany.)
- Folsom**; Railroad Station, Mills County, Iowa. (Not Henton nor Henton's.)
- Fond de Humacao*; see Port Humacao.
- Fondulac**; Township, Tazewell County, Ill. (Not Fond du Lac nor Frontenac.)
- Fonseca**; Bay, on west coast of Nicaragua. (Not Conchagua.)
- *Foochow**; treaty Port, Taiwan Strait, China. (Not Fuchau.)
- Food*; see Agamgik.
- Foo-kien*; see Fukiens.
- Foosee*; *Fooseeyama*; see Fuji.
- Foot**; Creek, Brown County, S. Dak. (Not Foote.)
- Forbes**; Bay, Pasquotank River, Pasquotank County, N. C. (Not Forbes's.)
- Ford**; Arm, branch of Slocum Arm, indenting southwestern shore of Chichagof Island, Alaska.
- Ford**; Butte, 2 miles east of Bennett Peak, San Juan County, N. Mex.
- *Ford**; Village, Dinwiddie County, Va. (Not Fords Depot.)
- Ford Point**; Post Light, Mississippi River, Adams County, Miss. (Not Ford's Point.)
- Fords Depot*; see Ford.
- Fords Ferry**; Post Light and Village, Ohio River, Crittenden County, Ky. (Not Ford's Ferry.)

Fords Store; see Winchester.

Forest; Lake, Cheshire County, N. H. (Not Humphrey's Pond.)

Forest; Lake, Woodbury Town, Orange County, N. Y. (Not Slaughter's Pond.)

Forest; Railroad Station, Newcastle County, Del. (Not Blackbird nor Blackbird Station.)

Forest City; Precinct, Sarpy County, Nebr. (Not Forest nor Forrest City.)

Forest City, Ark.; see Forrest City.

Forest Divide; Watershed, between Boulder and Sulphur Creeks, southeastern slope Mount Baker, Whatcom County, Wash.

Forest Hills; Village, within the city limits of Boston, Mass. (Not Forest Hill.)

Forestport; Town and Village, Oneida County, N. Y. (Not Forrest Port.)

Forestville; Township and Village, Fillmore County, Minn. (Not Forrestville.)

Forestville; Village, Chautauqua County, N. Y. (Not Forrestville.)

Forge; River, Brookhaven Town, Suffolk County, Long Island, N. Y. (Not Mastic.)

Fork; Rocks, off north end of Prudence Island, Narragansett Bay, R. I. (Not Fort.)

Forked Tongue; see Tongue.

Forts; see Cheektowaga.

Forks of Little Sandy; see Little Sandy.

Forks of Water; see Strait Creek.

Forley's; see Fairlee.

Formosa; see Taiwan.

***Forrest City**; City, St. Francis County, Ark. (Not Forest City nor Forrest.)

Forrester; Point, St. Johns River, Putnam County, Fla. (Not Forrester's.)

Forster; Mountain, lat. 48° 12' N., long. 113° 29' W., Flathead County, Mont.

Fort; Islet, northeasternmost of the Nichols Islands, Alaska.

Fort; see Fork.

***Fort Calhoun**; Township and Village, Washington County, Nebr. (Not Calhoun.)

Fort Du Chesne; see Fort Duchesne.

Fort Duchesne; Military Reservation and Village, Uinta County, Utah. (Not Fort Du Chesne.)

Fort Hunter; Village, Dauphin County, Pa. (Not Rockville.)

Fort Johnson; see Akin.

Fort Myer; Military Post, Alexandria County, Va. (Not Fort Meyer.)

Fort Myers; Town, Lee County, Fla. (Not Myers.)

Fort Monroe; Elizabeth City County, Va. (Not Fortress Monroe.) On February 8, 1882, the Secretary of War ordered that the works at Old Point Comfort be called Fort Monroe, and not Fortress Monroe.

Fort Recovery; Village, Recovery Township, Mercer County, Ohio. (Not Recovery.)

Fort Tatas; see Banjermasin.

Fort Washakie; see Washakie.

Fort Washington; Point, Hudson River, New York City, N. Y. (Not Jeffrey's Hook.)

Fort Wool; Hampton Roads, Va. (Not Rip-Raps.)

Fort Wrangel; see Wrangell.

Fortescue; Beach, Creek, Landing, and Neck, Cumberland County, N. J. (Not Fortesque.)

Fortuna; see Klokachef.

Forum; see Dark.

Foster; Gulch, Carbon County, Mont.

Foster; Landing and Town, Ohio River, Bracken County, Ky. (Not Foster's.)

Foster; see Taku.

Fou; *Fou Point*; see Foux.

Foul; Bay, midway between Main Bay and entrance to Port Nellie Juan, lat. 60° 34' 20", eastern coast of Kenai Peninsula, Alaska.

Foulweather; Cape, Lincoln County, Oreg. Sometimes confused with Yaquina Head, a different point 6 miles distant to the southward.

Four Gables; Peak, Inyo County, Cal.

Four Mile; see Fourmile.

Fourche Maline; Fork of Poteau River, Latimer and Le Flore Counties, Okla. (Not Fourche Malene nor Malin.)

Fourche a Polite; see Frenchman.

Fourmile; Creek, emptying into Beaver Creek, International Boundary (between Alaska and Canada.)

Fourmile; Island, northern bank Caloosahatchee River, Lee County, Fla. (Not Four Mile.)

Fourth; Glacier, east of mouth of Russell Fiord, Alaska. (Not Beasley.)

- Fourth of July;** Creek, eastern shore of Resurrection Bay, Kenai Peninsula, Alaska. (Not Godwin River.)
- Fousi;* see Fuji.
- Foux;** Cape, northwestern coast of Haiti. (Not Cap à Foux, Fou, nor Fou Point.)
- Fowl;** Portage, from South Fowl Lake to Pigeon River, Thunder Bay District, Ontario, International Boundary (between Minnesota and Ontario.)
- Fowler;** Lake, about 1½ miles southwest of Kelso, Cowlitz County, Wash. (Not Fowler's.)
- Fox;** Creek, Schoharie County, N. Y. (Not Foxe's.)
- Fox;** Peak, on line between Granite and Ravalli Counties, Mont.
- Fox,* Alaska; see Marble; Renard.
- Fox,* Ill.; see Pishtaka.
- Fox;* see Busby.
- Fox Hole;** Creek, Talbot County, Md. (Not Fox's Hole.)
- Francesville;** Town, Pulaski County, Ind. (Not Franesville.)
- Francis;** Island, lying in passage between eastern extremity of Wolfe and western extremity of Grindstone Islands, St. Lawrence River, Ontario, Canada. (Not Hickory.)
- Franciscan;** Creek, flowing northeasterly across SE. ¼ T. 26 S., R. 17 E., Kern County, Cal.
- Frank;** Landing and Post Light, Ohio River, Perry County, Ind. (Not Frank's.)
- Frank;** Ledge, New London Harbor, Conn. (Not Frank's.)
- Frankfort;** Township and Village, Will County, Ill. (Not Frankfort Station.)
- Frankfort;** Village, Somerset County, N. J. (Not Flagtown.)
- Frankfort;* see Frankfort on the Oder.
- Frankfort on the Main;** City, Hesse-Nassau, Prussia. (Not Frankfort-on-the-Main, Frankfurt, Frankfurt-am-Main, nor Frankfurt on Main.)
- Frankfort on the Oder;** City, capital of Brandenburg, Prussia. (Not Frankfort, Frankfort-on-the-Oder, Frankfurt, nor Frankfurt-an-der-Oder.)
- Frankfort-on-the-Main;* see Frankfort on the Main.
- Frankfort-on-the-Oder;* see Frankfort on the Oder.
- Frankfurt;* see Frankfort on the Main; Frankfurt on the Oder.
- Frankfurt on Main; Frankfurt-am-Main;* see Frankfort on the Main.
- Frankfurt-an-der-Oder;* see Frankfort on the Oder.
- Franklin;** Town, Lee County, Iowa. (Not Franklin Centre.)
- Franklin;* see Davidson.
- Franklin Furnace;** Railroad Station, Sussex County, N. J. (Not Franklin.)
- Franklinton;** Borough, York County, Pa. (Not Franklin.)
- Franz Josef Land;** a designation comprehending numerous islands and a supposed mainland in the Arctic Ocean, north of Nova Zembla. (Not Franz-Josef Land.)
- Fraser;** Precinct, River, and Village, Grand County, Colo. (Not Frazier nor Frazer.)
- Frazer;** Valley, partly inclosed in hills south of Frazer Springs and lying mostly in secs. 2 and 3, T. 30 S., R. 21 E., Kern County, Cal.
- Frazier;** Mountain, Ventura County, Cal. (Not Cuddy Peak.)
- Frazier;** Point, Winyah Bay, Georgetown County, S. C. (Not Frazier's.)
- Frazier; Frazier's;* see Freese.
- Frechas;* see Flechas.
- Frederic;** Village, Polk County, Wis. (Not Frederick.)
- Frederichstaed; Frederichsted;* see Frederiksted.
- Frederick;* see Frederic.
- Fredericksted;* see Frederiksted.
- Frederika;** Town and Township, Bremer County, Iowa. (Not Frederica.)
- Frederiksted;** Town, St. Croix Island, Danish West Indies. (Not Frederichstæd, Frederichsted, Fredericksted, Frederikssted, Frederikstaed, Friederichstæd, Friederichstaed, nor Friederichsted.)
- Freds;** Islands, in Cobscook River, Trescott Town, Washington County, Me. (Not Old Fred's, Tread, nor Tred.)
- Freeman;** Rock, at entrance to Mud Hole Channel, near Great Wass Island, Washington County, Me. (Not Freeman's ledge nor Freeman's rock.)
- Freeman;* see Strelok.
- Freemans;* see Buffalo peak.

Freemantle; see Mount Freemantle.

Freemason; Islands, Chandeleur Sound, St. Bernard Parish, La. (Not Freemason Keys.)

Fresco; Bayou, Douglas and Ouachita Counties, and Township, Ouachita County, Ark. (Not Frio.)

Freeport; see West Seattle.

Freesee; Island, Penobscot Bay, Me. (Not Frazier, Frazier's, nor Fresco's.)

Fremont; Town and Township, Steuben County, Ind. (Not Fremount.)

Fremont; see Gabilan.

French; Creek, tributary to Icicle Creek from south, Chelan County, Wash. (Not South Fork Icicle.)

French; Hill, Peru Town, Berkshire County, Mass. (Not French's.)

French; Point, Mississippi River, Fulton County, Ky. (Not French's.)

French Camp; Village, Choctaw County, Miss. (Not French Camps.)

Frenchman; Creek, Ste. Genevieve County, Mo. (Not Fourche a Polite nor Polite.)

Frenchman; Creek, tributary to Republican River, Chase, Hayes, and Hitchcock Counties, Nebr., and Phillips County, Colo. (Not Frenchman's, Frenchmans, North Fork, Whitemans, White Mans, nor White Man's.)

Frenchton; Village, Upshur County, W. Va. (Not Beechtown nor Frenchtown.)

Fresca; *Frescas*; see Flechas.

Freak; see Lilly.

Freya Castle; Peak, Vishnu quadrangle, Coconino County, Ariz.

Friar; Head, Long Island Sound, Suffolk County, N. Y. (Not Friar's.)

Friar; Point, Mississippi River, Coahoma County, Miss. (Not Friars Point.)

Friederichstaed; *Friedrichstaed*; see Frederickstaed.

Friendly; see Tonga.

Friends; Landing, Kanawha River, Kanawha County, W. Va. (Not Friend's.)

Frog; Rock, Ogden Passage, Chichagof Island, Alaska.

Front; Hill, east of Mayaguez, south shore of Mayaguez River, west coast of P. R.

**Front Range*; Mountains, Colorado and Wyoming, including on the north the Laramie Range as far as the crossing of the North Platte River in Wyoming, and on the south, the Pikes Peak Group. (Not Colorado.)

Frontenac; see Fondulac.

Frozen; Lake, sec. 2, T. 3 N., R. 74 W., draining north into Black Lake, Boulder County, Colo.

Frozen; see Cold.

Frustum; see Kit Carson Peak.

Fryingpan; Cove, Eastern Neck Island, Kent County, Md. (Not Boxes nor Frying Pan.)

Fryingpan; Creek, heading in Fryingpan Glacier, tributary to White River, Mount Rainier National Park, Pierce County, Wash.

Fryingpan; Glacier, discharging into Fryingpan Creek, eastern slope Mount Rainier, Pierce County, Wash.

Fu Kok; *Fu Kuok*; see Fukwok.

Fu Li; see Fuli.

Fu ning; see Funing.

Fu ning fu; see Funingfu.

Fu Quok; see Fukwok.

Fuca; see Juan de Fuca.

Fuchau; see Foochow.

Fudges; Creek, Cabell County, W. Va. (Not Fudger.)

Fudges Creek; Village, Cabell County, W. Va. (Not Fudger.)

Fugates Hill; Village, Russell County, Va. (Not Fugate Hill nor Fugate's Hill.)

**Fuji*; Mountain (san), Island of Honshu, Japan. (Not Foossee, Foosseyama, Fousi, Fujigama, Fuji-no-yama, Fujino-yama, Fuji San, Fuji-san, Fujiyama, Fuji-yama, Fuji Yama, Fusi, Fusino-yama Fusi Yama, Fusi-yama, Fusi-yama, nor Fusi-yama.)

Fuji San; *Fuji-yama*; *Fuji Yama*; see Fuji.

Fuka; see Nagaura.

Fukai; see Fukaye.

Fukaye; Island (jima) and Town, Goto Islands, western coast of Kiushu, Japan. (Not Fukai nor Fukue.)

Fubi; see Puki.

**Fukien*; Province, China. (Not Foo-kien, Fuhkien, Fuh-kien, nor Fukien.)

Fukok; see Fukwok.

Fukue; see Fukaye.

Fukwok; Island, off coast of Cambodia, Gulf of Siam. (Not Co Dud, Co Tron, Dud, Fukok, Fu Kok, Fu Kuok, Fu kwok, Fu-Quok, Koh Dud, Koh Kwak, Koh Tron, Phukok, Phu Kwak, Phu- quoc, nor Phu Quoc.)

Fuli; City, Tonkin, French Indo-China. (Not Fu-li, Fu li, Phu-li, Phuly, nor Phu Ly.)

Fulker; Island and Shoal, Croatan Sound, Dare County, N. C. (Not Fulker's nor Fulkner's.)

Fullen; *Fullen's*; *Fullens*; see Chuckey.

Fuller; Rock, Providence River, R. I. (Not Fuller's.)

Funa; Light and Rock (se), lat. 33° 56' N., long. 130° 52' E., entrance to Shimono seki Strait, Japan. (Not Funaze nor Toridashi.)

Funeral; Mountains, part of Amargosa Range, Inyo County, Cal.

Funing; Bay, coast of Fukien Province, China. (Not Fu ning.)

Funingfu; City, Fukien Province, China. (Not Fu ning fu.)

Funyan; Peninsula, southern coast of Chosen (Korea). (Not Hope Promontory.)

Fur Seal; see Pribilof.

Furabush; see Feurabush.

Furgeson Lane; narrow reach in Ohio River, near St. Marys, Pleasants County, W. Va. (Not Furgeson's Lane.)

Furnace; see Wonouskopomuc.

Fusi Yama; *Fusiyama*; see Fuji.

Fu-thien; *Futhuan*; see Hue.

Fuyen; Province and Town, Anam, French Indo-China. (Not Fu-yen, Phu-Yen, Phu Yen, Phu-yen, nor Phuyen.)

Fuyen; see Xuandai.

Fu-yen; see Fuyen.

Fyen; Danish Island, Baltic Sea. (Not Fuhnen, Funen, nor Fyn.)

G.

Gabe Rock; Mountain, Precinct, and Springs, Banner County, Nebr. (Not Gabes Rock nor Gate Rock.)

Gabilan; Peak and Range, between Monterey and San Benito Counties, and Creek in Monterey County, Cal. (Not Fremont nor Gavilan.)

Gabimichigami; Lake, Lake County, Minn. (Not Gobbemichigamme, Gobbemichigomog, nor Michigamme.)

Gable; Creek, heading in Four Gables Peak, a south branch of Pine Creek, draining Round Valley, Inyo County, Cal.

Gabon; River, coast of French Kongo, Africa. (Not Gaboon nor Gabun.)

Gaffney; City, Cherokee County, S. C. (Not Gaffney City.)

Gahara; see Yahara.

Gai-Dinh-Thanh; see Saigon.

Gaillard; Cut, portion of Panama Canal through the Continental Divide, Isthmus of Panama. (Not Culebra.)

Gain; Island, near entrance to Suug Cove, Gambier Bay, Admiralty Island, Southeast Alaska. (Not Cain.)

Gaines; Township and Village, Genesee County, Mich. (Not Gaines Station nor Gaines Village.)

Gaines Landing; Post Light, Mississippi River, and Village, Chicot County, Ark. (Not Gaines's Landing.)

Gaite; see Caete.

Gakona; River, tributary to Copper River from the west, Alaska. (Not Gako.)

Galahad Point; Headland, east of Shihum Creek, Coconino County, Ariz.

Galankin; Island, and Group of Islands, Sitka Harbor, Alaska. (Not Peschani nor Sandy.)

Galatea; see Ozono.

Galatia; Township and Village, Saline County, Ill. (Not Gallatia.)

Galatz; City, Roumania. (Not Galacz nor Galatch.)

Galbraith Springs; Village, Hawkins County, Tenn. (Not Galbraith's Springs.)

Galena; River, Jo Daviess County, Ill., and Lafayette County, Wis. (Not Febvre, Fever, nor Fevre.)

Galena Bay; Settlement, head of Galena Bay, Prince William Sound, Alaska.

Galena Chain; Lakes, between Slate and Table Mountains, northeastern slope Mount Baker, Whatcom County, Wash.

Gales; Ledge and Point, near Salem, Mass. (Not Gale's.)

Galesville; Village, Anne Arundel County, Md. (Not Galloways nor West River.)

Galgalgia; see Ugalgan.

Gallatin; River, rising in Gallatin Range, and emptying into Missouri River, Gallatin County, Mont. (Not West Gallatin.)

***Galle**; Harbor and Town, Ceylon. Indian Ocean. (Not Pinto Gallo, Point de Galle, Pointe de Galle, nor Punto Gallo.)

Galliber; Point and Post Light, Skagit Bay, Skagit County, Wash. (Not Galliber's.)

Gallirana; see Ponce de Leon.

Gallopp; Creek, tributary to Nooksak River, Whatcom County, Wash.

Galloo; Islands and Lighthouse, east end of Lake Ontario, Jefferson County, N. Y. (Not Galloup.)

Galloways; see Galesville.

Galltown; see Vanderpool.

Gallups; Island, Boston Harbor, Suffolk County, Mass. (Not Galop, Gallops, Gallup, nor Galop.)

Galop; Island, St. Lawrence River, St. Lawrence County, N. Y. (Not Gallop, Galloup, Galoup, Ile aux Galops, Isle au Galop, nor Isle au Galop.)

Gambir; Bay and Island, eastern coast of Anam, French Indo-China. (Not Kam-bir.)

Gambroon; see Bandarabbas.

Game; Pass, sec. 26, T. 4 N., R. 73 W., on western slope Twin Sisters Mountains, Larimer County, Colo.

Gamof; Cape, western side of Peter the Great Bay, Siberia. (Not Gamov, Gamova, nor Gamovski.)

Ganargua; Creek, Wayne County, N. Y. (Not Ganargwa, Gnargwa, nor Mud.)

Ganchi; Islet (somu), lat. 34° 25' N., long. 127° 54' E., southern coast of Chosen (Korea). (Not Bedwell.)

Gen gu tsu; see Sukhodol.

Gannet; Rocks, Centerville Harbor, south shore of Cape Cod, Mass. (Not Garnet nor Gurnet.)

Gannvalley; Village, Buffalo County, S. Dak. (Not Gann Valley.)

Gans; Town and Township, Sequoyah County, Okla. (Not Gann.)

Garber; see Jarre.

Garces; Mesa, Coconino County, Ariz.

Garces Terrace; Spur of lower altitude extending west from Powell Plateau, Coconino County, Ariz.

Gardafui; see Guardafui.

Garden; Creek, Grand Canyon of the Colorado, Coconino County, Ariz.

Garden; Island, secs. 22, 23, 25, 26, and 27, T. 166 N., R. 33 W., Lake of the Woods, Minn. (Not Cornfield.)

***Garden City**; Finney County, Kans. (Not Garden.)

Garden Plain; City, Sedgwick County, Kans. (Not Gardenplain.)

Gardenas; see Cardenas.

Gardiners; Bay, Island, and Point, east end of Long Island, Suffolk County, N. Y. (Not Gardner's.)

Gardiner's; see Gardner.

Gardner; Lake, East Machias, Marion, and Whiting Towns, Washington County, Me. (Not Gardiner's, Gardners, nor Gardner's.)

Gareloi; Island, middle Aleütians, Alaska. (Not Burnt nor Gorely.)

Garey; see Carey.

Garfield; Lake, Monterey Town, Berkshire County, Mass. (Not Brewer.)

Garfield; see Guilford.

Garipe; see Vaal.

Garnet; Canyon, opening into Granite Gorge, 2 miles west of Evolution Amphitheater, Coconino County, Ariz.

Garnet; Range, between Blackfoot and Clark Fork Rivers, in Granite, Missoula, and Powell Counties, Mont. (Not Blackfoot nor Drummond.)

Garnet; Ridge, long. 109° 45', Apache County, Ariz., and San Juan County, Utah.

Garnet; see Gannet.

Garoga; Hamlet, Ephratah Town, Fulton County, N. Y. (Not Garoga Hamlet.)

Garoga; see Caroga.

Garrett; Hill, Middletown Township, Monmouth County, N. J. (Not Garret nor Garrett's.)

Garrett; Island, at mouth of Susquehanna River, Cecil County, Md. (Not Watson.)

***Garrison**; Village, Philipstown Town, Putnam County, N. Y. (Not Garrison-on-Hudson, Garrisons, Garrison's, nor Garrison's Landing.)

Garruck; see Barrack.

Garry; Creek, emptying into the Arctic Ocean near Cape Halkett, Northern Alaska.

- Garryowen;** Creek, tributary to the In-glutalik River from the east, south of Little Bear Creek, Alaska.
- Garvanza;** Village, Los Angeles County, Cal. (Not Garvanzo.)
- Garza;** Creek, flowing easterly into Kettleman Plain, crossing boundary between Fresno and Kings Counties, Cal. (Not Las Garzas.)
- Garzas;** Islets, 1½ miles eastward of Point Puerto Nuevo, P. R.
- Gashkevich;* see Chosan.
- Gassaway;* *Gassaways;* see Van Deventer.
- Gata;** Islets, off Point Carenero, P. R. (Not Gatas.)
- Gatas;* see Gata.
- Gate;* see Toll Gate.
- Gate Rock;* see Gabe Rock.
- Gates;** Canyon, Vaca Mountains, Solano County, Cal.
- Gateway;** Creek, small branch of Strawberry Creek, Flathead County, Mont.
- Gato;** Creek, Conejos and Rio Grande Counties, Colo. (Not Cat, Gata, nor Los Gatos.)
- Gatton;** Creek, eastern side Willamette River, flowing from Ramsey Lake, about 4 miles from mouth of river, Multnomah County, Oreg. (Not Gratton.)
- Gaurisankar;* see Everest.
- Gavanski;** Group of Islands, Sitka Sound, Alaska. (Not Harbor.)
- Gavilan;* see Gabilan.
- Gawain Abyss;** Canyon, opening on the east bank of Flint Creek, Coconino County, Ariz.
- Gedney;** Channel, entrance to Lower Bay, N. Y. (Not Gedney's.)
- Gees;** Point, Hudson River, West Point, N. Y. (Not Gee's.)
- Geikie;** Peak, on Colorado River, overlooking Granite Gorge, Coconino County, Ariz. (Not Geike Monument.)
- Gellison;* see Jellison.
- General;** Creek, Placer County, Cal. (Not Sugar Pine.)
- Geneva;** Mountain (altitude 12,325 feet), T. 6 S., R. 74 W., between East and West Geneva Creeks, Park County, Colo.
- Geneva;** Town, Boxelder County, Utah. (Not Copenhagen nor Mantua.)
- Genoa;** Village, Wayne County, W. Va. (Not Genoah.)
- Gens de Large;* see Chandalar.
- Gen-san;* see Gensan.
- Gensan;** Bay and treaty Port, eastern coast of Chosen (Korea). (Not Gen-san, On shan tin, Wön san, Wön-san, Won-sau, nor Won san chin.)
- George, Pa.;* see Georges.
- *George;** River, first large tributary to Kuskokwim River from the north, entering about 30 miles west of the Holitna, about lat. 61° 55', long. 157° 40', Western Alaska. Not Yukwonilnuk.)
- George;** Lake, St. Marys River, Chippewa County, Mich., and Ontario, Canada. (Not St. George.)
- George;* see St. George.
- George Town;* see Georgetown.
- Georges;** Bank, east-southeast of Cape Cod, Atlantic Ocean, and shoal in same, lat. 41° 40' N., long. 67° 45'. (Not St. George's.)
- Georges;** Creek, tributary to the Potomac River, Allegany County, Md. (Not George's.)
- Georges;** Island, Boston Bay, Suffolk County, Mass. (Not George nor St. Georges.)
- Georges;** Islands, Muscongus Bay, Lincoln County, Me. (Not George's nor St. George's.)
- Georges;** Rock, east of Sheffield Island, Long Island Sound, Fairfield County, Conn. (Not George's.)
- *Georges;** Township, Fayette County, Pa. (Not George.)
- Georgetown;** Township and Village, Clay County, Minn. (Not George Town.)
- Georgetown, N. Y.;* see Taborton.
- Georgetown, Pa.;* see Dalmatia.
- Georgia;** Strait, between Vancouver Island, British Columbia, and the mainland, Whatcom County, Wash. (Not Gulf of Georgia.)
- Gerbosnjak;* see Hrbosnkak.
- Gerle;** Creek and Settlement, Eldorado County, Cal. (Not Gurley.)
- German;** Township, Harrison County, Ohio. (Not Germano.)
- Germania;* see Cologne.

- Germano**; Village, German Township, Harrison County, Ohio. (Not German, Jefferson, nor New Jefferson.)
- Germanstown*; see Folsom.
- *Genda Springs**; City, Cowley and Sumner Counties, Kans. (Not East Genda Springs nor Genda.)
- Gharantuel*; see Carrantuchill.
- Ghats**; two mountain chains in India. (Not Ghasta.)
- Ghijemak*; *Ghishiga*; see Gijiginsk.
- Gibbons*; *Gibbons Glade*; see Little Sandy.
- Gibbs**; Point, North Landing River, Princess Anne County, Va. (Not Gibb's.)
- Gibraltar**; Rock, massive and square cut, on southeastern side Mount Rainier, Pierce County, Wash.
- Gibraltar**; Village, Wayne County, Mich. (Not Gibraltar.)
- Gibraltar**; Town, Union County, N. C. (Not Gibraltar.)
- Gibraltar**; Village, Skagit County, Wash. (Not Gibraltar.)
- Gibson**; Landing, Mississippi River, Concordia Parish, La. (Not Gibson's.)
- Gibson City**; Railroad Station, Ford County, Ill. (Not Gibson.)
- Gichiginsk*; see Gijiginsk.
- Giesboro**; Point, Potomac River, D. C. (Not Giesborough.)
- Gig*; see Wekeag.
- Gijiginsk**; Bay, northeastern part of Sea of Okhotsk, eastern coast of Siberia. (Not Ghijiginsk, Ghishiga, Gichiginsk, Gijiginskaya, nor Gischiga.)
- Gijiginskaya*; see Gijiginsk.
- Gilbert**; Chute, Island, and Landing, Mississippi River, Marion County, Mo. (Not Gilbert's.)
- Gilbert**; Mountain (altitude 13,232 feet), Fresno and Inyo Counties, Cal.
- Gilbert*; see Mount Gilbert.
- Gilbertsville**; Town, Blackhawk County, Iowa. (Not Gilbertville.)
- Gilchrist**; Wharf, on the north side of entrance to Thunder Bay River, Alpena County, Mich. (Not Gilchrist's.)
- Gildehouse**; Village, Franklin County, Mo. (Not Gildehaus.)
- Gillette*; see Gillette.
- Gilford**; Post Light, Illinois River, Calhoun County, Ill. (Not Gilford's.)
- Gilkey**; Harbor, South Islesboro, Penobscot Bay, Me. (Not Gilkey's.)
- Gillam**; Town and Township, Jasper County, Ind. (Not Gillman.)
- Gillespie**; Creek, Ohio County, W. Va. (Not Gillaspies, Glasby, nor Glyspsie.)
- Gillet Grove**; Town and Township, Clay County, Iowa. (Not Gillett's.)
- Gillette**; Railroad Station, Morris County N. J. (Not Gillette.)
- Gilford**; Township, Wabasha County, Minn. (Not Guilford.)
- Gilliam**; Landing, Mississippi River, Jefferson County, Miss. (Not Gilliam's.)
- Gillie**; Creek, Henrico County, Va. (Not Gilliss nor Gilleys.)
- Gillmore**; Creek and Town, Wolfe County, Ky. (Not Gilmore.)
- Gilmanton**; Town and Village, Buffalo County, Wis. (Not Gilmantown.)
- Gilmore**; Railroad Station, Allegany County, Md. (Not Midland Junction nor Tannery.)
- Giltner**; Railroad Station, Hamilton County, Nebr. (Not Bromfield.)
- Girin**; see Kirin.
- Giachiga*; see Gijiginsk.
- Giata*; see Guess.
- Glacier**; Gorge, draining north from the west side of Longs Peak, Boulder and Larimer Counties, Colo.
- Glacier**; Peak, on rim of Crater Lake, Oreg. (Not Maxwell nor Shag.)
- Glacier*, Cal.; see Johnson.
- Glacier*, Colo.; see Mount Wilson.
- Glacier*; see Placer.
- Glacier Brook*; see Snow.
- Glacier Island**; Rocks, between South Tahoms and Tahoma Glaciers, Mount Rainier, Pierce County, Wash.
- Glacier Wall**; Cliff, northern side McDonald Creek, below the bend, Flathead County, Mont.
- Glacierpeau*; see Glazypeau.
- Gladstone**; Village, Henderson County, Ill. (Not Gladston.)
- Glaise*; see Grandglaise; Grandglaze.
- Glasby*; see Gillespie.
- Glasscock**; Island and Towhead, Mississippi River, Adams County, Miss. (Not Glasscock's.)
- *Glastenbury**; Town, Bennington County, Vt. (Not Glastonbury.)

- Glastonbury**; Town, Hartford County, Conn. (Not Glastenbury.)
- Glaucophane**; Ridge, separating Little Panche and Panche Valleys, extending from foot of main range at Vasquez Creek to southwest corner Panoche Hills, San Benito County, Cal.
- Glave*; see Kelsall.
- Glaze**; Township, Miller County, Mo. (Not Auglaise.)
- Glaze*; see Grandglaise; Grandglaise.
- Glazier*; see Elk.
- Glazier Pole*; *Glazierpeau*; see Glazypeau.
- *Glazypeau**; Creek, a branch of the Ouachita, and Mountain, Garland County, Ark. (Not Glacierpeau, Glazier Pole, Glazierpeau, Glazy Pole, Glazypole, nor Glazypool.)
- Glazy Pole*; *Glazypole*; *Glazypool*; see Glazypeau.
- Glen*; see Center.
- Glen Eyrie**; Canyon, and Stream flowing into it, and Locality, El Paso County, Colo. (Not Gleneyrie.)
- Glen Grouse**; City, Cowley County, Kans. (Not Glengrouse.)
- Glen Osborne*; see Osborne.
- Glencarlyn**; Railroad Station, Alexandria County, Va. (Not Carlin, Carlin Spring Station, nor Carlin's.)
- Glendale**; Township and Village, Scott County, Minn. (Not Glendule.)
- Glendower*; see Shandon.
- Glenhaven**; Town and Village, Grant County, Wis. (Not Glen Haven.)
- Glenmont**; Railroad Station, Bethlehem Town, Albany County, N. Y. (Not The Abbey.)
- Glenn**; Rocks, Ohio River, near Martinsville, Wetzell County, W. Va. (Not Glenn's Rocks.)
- Glennedale**; Railroad Station, Prince Georges County, Md. (Not Glenn Dale.)
- Glenns**; Run, Ohio County, W. Va. (Not Glen's.)
- Glenns Run**; Village, Ohio County, W. Va. (Not Glens Run.)
- Glensborne*; see Osborne.
- Glensburn*; see Osborne.
- Glenpark**; Railroad Station, Lake County, Ind. (Not Kelley.)
- Glenview**; Railroad Station, Morris County, N. J. (Not Whitehall nor Whitehall Station.)
- Glenwood**; Canyon, Grand River, at Glenwood Springs, Garfield County, Colo. (Not Grand River.)
- Globokoi*; see Deep.
- Gloucester**; Harbor, Essex County, Mass. (Not Cape Ann.)
- Glyspic*; see Gillespie.
- Gnadenhutten**; Village, Tuscarawas County, Ohio. (Not Gnaden'n.)
- Gnargua*; see Ganargua.
- Gnesen**; Township, St. Louis County, Minn. (Not Guesen.)
- Goat**; Creek, draining Goat Lake, west of Mount Wow, and tributary to Nisqually River, Mount Rainier National Park, Pierce County, Wash.
- Goat**; Island, western end Sukkwan Strait, between North and South Passes, near lat. 55° 12'; long. 132° 55', Alexander Archipelago, Southeastern Alaska. (Not Goats nor Goat's.)
- Goat**; Island in San Francisco Bay, Cal. (Not Yerba Buena.)
- Goat**; Lake, in saddle west of Mount Wow, Mount Rainier National Park, Pierce County, Wash.
- Goat*; see Street.
- Gobemichigamun*; *Gobemichigomog*; see Gabimichigami.
- Gobi**; Desert, Central Asia. (Not Cobi, Shaho, nor Shamo.)
- Goblin*; see Hoodoo.
- Gocha**; Channel and Island, Group, lat. 34° 15' N., long. 125° 56' E., southwestern coast of Chosen (Korea). (Not Sylvia.)
- Godavari**; River, in Southern India. (Not Godavery.)
- Godriiba*; see Kodrika.
- Godwin**; Glacier, Resurrection Bay, Kenai Peninsula, Alaska.
- Godwin*; see Fourth of July.
- Goff**; eastern point of entrance to Na-
peague Harbor, Long Island, Suffolk County, N. Y. (Not Goffs.)
- Goffa*; see Hicks.
- Going Snake**; Village, Adair County, Okla. (Not Goingsnake.)
- Gold**; Flat, west of Quartzite Mountain, Nye County, Nev.

- Gold and Galligan;** Lagoon, between Barnes and Sweet Lakes, northeastern part of Prince of Wales Island, Southeastern Alaska.
- Gold Hill;** Railroad Station, Lee County, Ala. (Not Gold Mine, Gold Ridge, nor Goldhill.)
- Gold Queen;** Basin and Gulch, southeast Abajo Peak, draining to South Creek, San Juan County, Utah.
- Gold Spring;* see Cold Spring.
- Golden;* see Goulding.
- Golden Trout;** Creek, branch of Kern River, Cal. (Not Volcano nor Whitney.)
- Golding;** Post Light, Mississippi River, near Bellevue, Jackson County, Iowa. (Not Golding's.)
- Goldman;** Town, Tensas Parish, La. (Not Goldman's.)
- Goldsboro;** Two Creeks and a Spring, Talbot County, Md. (Not Goldsborough.)
- Goleta;** Point, southwest of Goleta, Santa Barbara County, Cal. (Not Pelican.)
- Golofnin;** Bay and Sound, off Norton Sound, Alaska. (Not Golofnine nor Golovin.)
- Golts;** Railroad Station, Kent County, Md. (Not Golt.)
- Gombrun;* see Bandarabbas.
- Gompertz;** Channel, between East Foreland and North Foreland, Cook Inlet, Alaska.
- Good Beer;* see Beer.
- Good Intent;** Town, Atchison County, Kans. (Not Goodintent.)
- Goodbys;** Creek, Duval County, Fla. (Not Goodbys Lake, Goodsby's, nor Mosby.)
- Goodnow;** Mountain, Pond, and River, Essex County, N. Y. (Not Goodenow nor Goodwin.)
- Goodrich;** Pond, near Pittsfield, Berkshire County, Mass. (Not Sylvan.)
- Goodrich;** Post Light, Mississippi River, East Carroll Parish, La. (Not Goodrich's.)
- Goodridge;** Rocks, San Juan River, 25 miles below Bluff, San Juan County, Utah.
- Goodwill;** Village, Cumberland County, Tenn. (Not Johnson Stand.)
- Goose;** Point, Chincoteague Bay, Worcester County, Md. (Not Clam.)
- Goose;** Pond, Berkshire County, Mass. (Not Lake May.)
- Goose;* see Cranberry.
- Goose Pond;** Brook, Berkshire County, Mass. (Not Chanter's nor Chaucer's.)
- Gooseberry Island;** Ledge, entrance to Burnt Coat Harbor, Penobscot Bay, Me. (Not The Bull.)
- Gooselake;** Village, Clinton County, Iowa. (Not Goose Town.)
- Gooski;** Lake and Prairie, Marion County, Fla. (Not Gooskee, Gooskie, nor Gooky.)
- Goosmus;** Creek, Ferry County, Wash. (Not Goos nor Koosmus.)
- Gorder;** Lake, Scott Township, Stevens County, Minn. (Not Frog.)
- Gordon;** Ferry, Landing, and Post Light, Mississippi River, Jackson County, Iowa. (Not Gordon's.)
- Gordon;* see Gun; Loon; Wahkeena.
- Gorely;* see Gareloi.
- Goreville;** Town and Township, Johnson County, Ill. (Not Goresville.)
- Gorham;** Mountain, Mount Desert Island, Hancock County, Me.
- Gori;** Point, southern shore of Raspberry Island, Alaska. (Not Mountain.)
- Goshen;** Town, Rockbridge County, Va. (Not Goshen Bridge.)
- Goshkevicha;* see Chosan.
- *Goteborg;** City, in southern Sweden. (Not Göteborg, Gothenburg, Gottenborg, Gottenburg, nor Göttenburg.)
- Gothard;* see St. Gotthard.
- Gothenburg;* *Gottenborg;* *Gottenburg;* see Goteborg.
- Gothic;** Mesa, Province, and Wash, Apache County, Ariz., and San Juan County, Utah.
- *Goulding;** Creek, to the west of Half Breed Creek, Yellowstone County, Mont. (Not Goulden.)
- Government;** Island, east of La Salle Island, Mackinac County, Mich. (Not Ile William nor Ile Williams.)
- Government;* see Lapham.
- Governors;** Island, New York Harbor. (Not Governor's.)
- Governors;** Island, Winnepesaukee Lake, Belknap County, N. H. (Not Davis, Governor's nor Govr.)

Governor's; Govr.; see **Governors**.

Grace Harbor; Bay, on west side of Tlevak Strait near its junction with Kaigani Strait, Alaska.

Gracias a Dios; Cape, easternmost point of Nicaragua, Central America. (Not Gracias nor Gracias-a-Dios.)

Gradual; Point, northern side Passage Canal, about 1 mile west of Poe Bay, northwestern part Prince William Sound, Alaska.

Graetz; see **Gratz**.

Grafton; see **Grayton**.

Grafts; see **Crafts**.

Graham Land; see **Palmer Land**.

Gramá; Point, Grand Canyon of the Colorado, Coconino County, Ariz.

Grampian Hills; Mountain range in central Scotland. (Not Grampians.)

Grand; Lake, Aroostook County, Me. (Not Schoodic.)

Grand; Park, on table-land between West Fork of White River and Huckleberry Creek, Mount Rainier National Park, Pierce County, Wash.

Grand; Portage, between Pigeon River and Grand Portage Bay, Cook County, Minn., near International Boundary (between Minnesota and Ontario).

Grand; see **Neosho**.

Grand Anglais; Grand Anglaise; Grand Auglaise; see **Grandglaise**.

Grand Canyon; Canyon of the Colorado River, Coconino County, Ariz.

Grand Gosier; see **Errol**.

Grand Manitoulin; see **Manitoulin**.

Grand Neuf; see **Long**.

Grand Pacific; Glacier, reaching Reid Inlet from the north, Glacier Bay, Alaska. (Not Johns Hopkins.)

Grand Portage; Bay, northern shore Lake Superior, near International Boundary (between Minnesota and Ontario).

Grand River; see **Glenwood**.

Grande Pointe au Sable; see **Big Sable**.

***Grandglaise**; Village, Jackson County, Ark. (Not Glaize, Glaze, nor Grand Glaize.)

Grandglaise; Creek, Miller and Camden Counties, Mo. (Not Auglaise, Dry Glaize, Glaize, Glaze, Grand Anglais, Grand Anglaise, Grand Auglais, Grand Auglaise, nor Wet Glaize.)

Grandview; Town and Township, Louisa County, Iowa. (Not Grand View.)

Grandview; Town and Township, Washington County, Ohio. (Not Grand View.)

Grandview; Township and Village, Edgar County, Ill. (Not Grand View.)

Grandview; Village, Spencer County, Ind. (Not Grand View.)

Grange; Village, Fleming County, Ky. (Not Grange City.)

Granite; Cape, southern end Granite Island, Kenai Peninsula, Alaska.

Granite; Cove, western side Columbia Bay, Prince William Sound, Alaska.

Granite; Creek, branch of Hoback River from the north, Lincoln County, Wyo. (Not Scholing.)

Granite; Gorge, Grand Canyon of the Colorado, Coconino County, Ariz.

Granite; Group of Hills, Teller County, Colo. (Not Catamount Hills.)

Granite; Island, entrance to Harris Bay, Kenai Peninsula, Alaska.

Granite; Lake, between Pine and Round Lakes, Thunder Bay District, Ontario, International Boundary (between Minnesota and Ontario).

Granite; Mountain, San Bernardino County, Cal. (Not Pilot Knob.)

Granite; see **Wallowa**, West Fork.

Granite; Pass, between Mount Lady Washington and Battle Mountain, Larimer County, Colo.

Granite Gorge; Canyon, Coconino County, Ariz.

Granite Park; Cirque and Hanging Valley, Inyo County, Cal.

Granny Run; Post Light, Ohio River, Meigs County, Ohio. (Not Granny's Run.)

Grant; Lake, east of Trail Lakes, Kenai Peninsula, Alaska.

Grant; Peak (altitude 10,750 feet), the summit of Mount Baker, forming north rim of Summit Crater, Whatcom County, Wash.

Grant; see **Culross**.

Grant Farm; Island, Indian River, near Micco, Brevard County, Fla. (Not Grant's Farm.)

Grants Pass; City, Josephine County, Oreg. (Not Grant's Pass.)

- Grantville**; City and Precinct, Tooele County, Utah. (Not Grantville nor Grantville City.)
- Grapevine Canyon**; Pass, Amargosa Range, Esmeralda and Nye Counties, Nev. (Not Bethune Pass.)
- Grapevine**; Creek, Grand Canyon of the Colorado, Coconino County, Ariz.
- Grapevine**; Mountains, part of Amargosa Range, north of Boundary Canyon, Inyo County, Cal.
- Grass**; River, St. Lawrence County, N. Y. (Not De Grasse, Grasse, nor La Grasse.)
- Grasshopper*; see Delaware.
- Grassy**; Point, St. Johns River, South Jacksonville, Duval County, Fla. (Not Heddrick nor Hendricks.)
- Grassy*; see Hendricks.
- Grassy Glade**; Pasture, Lane County, Oreg.
- Gratton*; see Gatton.
- Gratz**; City, Capital of Styria, Austria, (Not Graetz nor Graz.)
- Grave*; see Grove.
- Gravelly**; Island, east of Boot Island, Mackinac County, Mich. (Not Ile aux Cochons.)
- Gravelly*; see Lookout.
- Graves*; *Graves Ledge*; see The Graves.
- Gravette**; Railroad Station, Benton County, Ark. (Not Gravett.)
- Graveyard**; Point, northern shore Port Fidalgo, Prince William Sound, Alaska.
- Graveyard*; see Dorsey's; Kingsland.
- Gravina Rocks**; Rocky Islets, Port Gravina, Prince William Sound, Alaska.
- Gray**; Cliff, on the east side at the entrance to Seldovia Harbor, about 1 mile southward of Seldovia Point, Alaska.
- Gray**; Creek, emptying into Anan Lagoon, south shore Bradfield Canal, head of Ernest Sound, Southeastern Alaska.
- Gray**; Peak in Yosemite National Park, Cal. (Not Hayes.)
- Gray**; Rock, awash at high tide, Khaz Bay, Chichagof Island, Alaska.
- Gray Bull*; see Greybull.
- Graymont**; Village in Erie County, N. Y. (Not Ebenezer Station.)
- Grayrock**; Peak, San Juan County, Colo.
- Grays**; Island in marsh near Elliott, Dorchester County, Md. (Not Blackwalnut.)
- Grays**; Lake, Bannock, and Bonneville Counties, Idaho. (Not Gray's, John Day, John Days, John Gray, John Gray's, nor John Grays.)
- Grays**; Post Light, Mississippi River, Scott County, Mo. (Not Gray's nor Lacroix.)
- Grays**; Reef, north end of Lake Michigan, Mich. (Not Gray's.)
- Grays*; see Greys.
- Gray's*; see Grays.
- Graysburg*; see Milburton.
- Graysill**; Mountain, San Juan County, Colo.
- Grayton**; Town, Charles County, Md. (Not Grafton.)
- Graz*; see Gratz.
- Greasewood**; Spring, Apache County, Ariz. (Not Dewogibito.)
- Great**; Brook, Lovell and Stoneham Towns, Oxford County, Me. (Not Big.)
- Great**; Point, Nantucket Island, Mass. (Not Sandy.)
- Great, Me.*; see Alamoosook; Sebascodegan.)
- Great, Mass.*; see Winthrop.
- Great Back Bone*; see Backbone.
- Great Bend**; City, Barton County, Kans. (Not Greatbend.)
- Great Cacapon*; *Great Capon*; see Cacapon.
- Great Captain**; Island, Long Island Sound, Fairfield County, Conn. (Not Great Captain's.)
- Great Captain's Island*; see Captain.
- Great Chazy**; River, draining Chazy Lake to Lake Champlain, Clinton County, N. Y. (Not Big Chazy, Champlain, nor Chazy.)
- Great Desert*; see Sahara.
- Great Diamond**; Island, Portland Harbor, Me. (Not Great Hog.)
- Great Dome*; see Balloon Dome.
- ***Great Egg**; Bay, Atlantic County, N. J. (Not Great Egg Harbor.)
- ***Great Egg**; Inlet, between Atlantic and Cape May Counties, N. J. (Not Egg Harbor nor Great Egg Harbor.)
- ***Great Egg**; River, Camden and Gloucester Counties, flowing southeasterly through Atlantic County, and entering Great Egg Bay, N. J. (Not Great Egg Harbor, Innskeeps, Inskeeps, nor Inskeep's.)
- Great Hog Neck**; Southold Town, Suffolk County, N. Y.

Great Hogback; see Toxaway.
Great Kanawha; see Kanawha.
Great Liakof; one of the New Siberian Islands, Arctic Ocean. (Not Blijni, Blischui, Liakhof, Liakhov, Liakov, Ljachoff, nor Lyakhov.)
Great Manchus; see Machos Grandes.
Great March; see Broad March.
Great Meadows; see Danville.
Great Neck; Peninsula, north end of Buzzards Bay, Mass. (Not Sippican Neck.)
Great Nesenkeag; see Nesenkeag.
Great New; see Long.
Great Peedee; see Peedee.
Great Pond; see Cochichewick.
Great Sitkin; Island, west of Atka Island, middle Aleutians, Alaska. (Not Great Sitchin.)
Great Tisbury; see Tisbury Great.
Great West; see Shinnecock.
Great Wicomico; River, Northumberland County Va. (Not Wicomico.)
Great Wicomico; see Wicomico.
Grebeni; Cape on Vaigach Island, near Nova Zembla, Arctic Ocean. (Not Greben.)
Greble; Town, Lebanon County, Pa. (Not Greenville.)
Greely; Point, on mainland in Taku Inlet, Alaska. (Not Greeley.)
Green; Lake, in sec. 1, T. 3 N., R. 74 W., at head of Glacier Gorge, 1 mile west of Longs Peak, Boulder County, Colo.
Green; Lake, Hancock County, Me. (Not Reed's.)
Green; Mountain, on plains at base of Front Range, Jefferson County, Colo. (Not Hendricks Peak nor Mount Hendricks.)
Green; Mountains in Vermont. (Not Green Mountain Range.)
Green; Point, the northern point of entrance to Pyramid Harbor, Lynn Canal, Alaska. (Not Pyramid nor Zelonoi.)
Green; Point on mainland near mouth of Stikine River, Alaska. (Not Zelonoi nor Zelony.)
Green; Pond, Warren County, N. J. (Not Green's.)

Green; Township, Grant, Hancock, Madison, Marshall, Noble, and Randolph Counties, Ind.; Harrison and Wayne Counties, Ohio; Indiana County, Pa. (Not Greene.)
Green; see Griers.
Green; see Lone Spruce.
Green Bay; City, Brown County, Wis. (Not Greenbay.)
Green Castle; see Greencastle.
Green Hill; see Greenhill.
Green Island; see Emerald.
Green Lake; see Greenlake.
Green Lane; see Greenlane.
Green River; Village, King County, Wash. (Not Greenriver.)
Green Run Inlet; Life-saving Station, Worcester County, Md. (Not Green Run.)
Green Store; see Greens Store.
Green Vale; see Greenvale.
Green Village; Railroad Station, Franklin County, Pa. (Not Greenvillage.)
Green Wood; see Greenwood.
Greenbank; Town, Pocahontas County, W. Va. (Not Green Bank.)
Greenbury; Light and Point, Severn River, near Annapolis, Anne Arundel County, Md. (Not Greenbury's.)
Greencastle; Borough, Franklin County, Pa. (Not Green Castle.)
Greencastle; City and Township, Putnam County, Ind. (Not Greencastel.)
Greencastle; Village, Fairfield County, Ohio. (Not Green Castle.)
Greencastle; Village, Sullivan County, Mo. (Not Green Castle.)
Greene; Railroad Station, Jefferson County, Ala. (Not Green's.)
Greene; Town and Township, Jay County, Ind. (Not Green.)
Greene; Township, Clinton County, Pa. (Not Green.)
Greene; Township, Wayne County, Ind. (Not Green.)
Greene; see Green.
Greensville; see Greensville.
Greeneville; Town, Greene County, Tenn. (Not Greenville.)

- Greenhill**; Town, Lauderdale County, Ala. (Not Green Hill.)
- Greenhorn**; Mountain, Wet Mountains, Huerfano County, Colo. (Not Cuerno Verde.)
- Greenhorn*; see Wet.
- Greenlake**; Railroad Station, Hancock County, Me. (Not Green Lake.)
- Greenland**; Spring, Grand Canyon of the Colorado, Coconino County, Ariz.
- Greenland*; see Walhalla.
- Greenlane**; Borough, Montgomery County, Pa. (Not Green Lane.)
- Greenleaf**; Point, lat. 38° 52' N., long. 77° 01' W., District of Columbia. (Not Arsenal nor Greenleaf's.)
- Greenriver*; see Green River.
- Green's*; see Greens.
- Green's Lake*; see Greens.
- Greens**; Bayou or Lake, West Bay, Galveston County, Tex. (Not Green's nor Green's Lake.)
- Greens**; Cove, Hudson River, Westchester County, N. Y. (Not Green's.)
- Greens**; Ledge off Sheffield Island, Norwalk Harbor, Conn. (Not Green's.)
- Greens*; see Griens.
- Greens Store**; Post Light, Mississippi River, Concordia Parish, La. (Not Green Store.)
- Greensfork**; Township, Randolph County, Ind. (Not Greens Fork.)
- Greensville**; County, Va. (Not Greenville nor Greenville.)
- Greenvale**; Township, Dakota County, Minn. (Not Green Vale.)
- Greenvillage*; see Green Village.
- Greenville**; Town, Meriwether County, Ga. (Not Greenville.)
- Greenville, N. J.*; see Marcella.
- Greenville, Pa.*; see Greble.
- Greenville, Tenn.*; see Greenville.
- Greenville, Va.*; see Greensville.
- Greenwich**; Bay, branch of Narragansett Bay, Kent County, R. I. (Not Coweset.)
- Greenwood**; Town, Taylor County, Wis. (Not Green Wood.)
- Greenwood*; see Bearfort.
- Greer**; Town, Greenville County, S. C. (Not Greer's Depot.)
- Gregory*; see Arago.
- Greig**; Cape, north shore of Alaska Peninsula, Alaska. (Not Creigh nor Grey.)
- Grenell**; Island, in St. Lawrence River, and Village on same, Jefferson County, N. Y. (Not Grennell, Grinnell, nor Stuart.)
- Grey Bull*; see Greybull.
- Grey Horse Hill**; Ridge, dividing Buckhorn and Quicksand Creeks, Breathitt and Knott Counties, Ky.
- Grey Town*; see San Juan del Norte.
- Greybull**; River, Bighorn and Park Counties, Wyo. (Not Gray Bull nor Grey Bull.)
- Greys**; Creek, Worcester County, Md., and Sussex County, Del. (Not Gray's, Grey's, nor Rileys.)
- *Greys**; River, Lincoln County, western Wyoming. (Not John Day, John Days, John Day's, nor John Grays.)
- Greytown*; see San Juan del Norte.
- Gridley**; Creek, east of Virgil Creek, and flowing east into Tioughnioga River at Messengerville, Cortland County, N. Y. (Not East Virgil nor Gridley Hollow.)
- Gridley Hollow*; see Gridley.
- Griens**; Hollow, Franklin County, Pa. (Not Green, Greens, nor Greers.)
- *Grijalva**; River, State of Tabasco, Mexico. (Not Tabasco.)
- Grijota*; see Tabasco.
- Grimesville*; see Oxon.
- Grimms Landing**; Village, Mason County, W. Va. (Not Grim.)
- Grindel**; Point, South Islesboro, Penobscot Bay, Me. (Not Grindel's.)
- Grindle**; Creek and Pocosin, Pitt County, N. C. (Not Grindell nor Grindool.)
- Grindool**; Railroad Station, Pitt County, N. C. (Not Grindell nor Grindle.)
- Griswold**; Canyon and Creek, connecting western end of the Vallecitos with Panoche Valley, San Benito County, Cal.
- Griswold**; Hills, separating the Vallecitos from Panoche Valley, extending from Griswold Canyon eastward to Canyon of Silver Creek, San Benito County, Cal.
- Gross**; Point, the west point of entrance to Orland River, Hancock County, Me. (Not Gross's, Leach's, nor Spark's.)
- Grosse**; Point, on Canadian shore near outlet of Lake Superior. (Not Grossepoint.)
- Grosse Caille*; see Grosse Caye.

- Grosse Cay*; see Grosse Caye.
- Grosse Caye**; Island, southwestern portion of Haiti. (Not Aquin Cay, Grosse Caille, nor Grosse Cay.)
- *Grosse Pointe**; Township and Village, Wayne County, Mich. (Not Grosse Point, Grossepoint, nor Grosse-pointe.)
- Gross-Riu-Kiu-Gruppe*; see Nansei.
- Groundhog*; see Porcupine.
- Grouse**; Creek and Ridge, northwestern slope Mount Baker, Whatcom County, Wash.
- Grove**; Neck, between Sassafras River and Pond Creek, Cecil County, Md. (Not Rich.)
- Grove**; Township, Stearns County, Minn. (Not Grave.)
- Grove City**; Village, Franklin County, Ohio. (Not Grove.)
- Grover's*; see Baggers.
- Grubb Towhead**; Post Light, Tennessee River, Marshall County, Tenn. (Not Grubb's Towhead.)
- Guadalcanal**; Island, Solomon Islands, Pacific Ocean. (Not Guadalcanar nor Guambata.)
- Guadalajara**; City in Mexico; also City and Province in Spain. (Not Guadaluaxara.)
- Guadalajara*; see Jalisco.
- Guadalupe**; County, New Mexico. (Not Guadaloupe.)
- Guadalupe**; Lagoon, Land Grant, Village and River, Santa Barbara County, Cal. (Not Gaudalupe, Guadaloupe, nor Guadelupe.)
- Guadalupe**; River, emptying into San Antonio Bay, Tex. (Not Guadeloupe.)
- Guadalupe*; see Shelikof.
- Guadeloupe**; Island and French Colony, West Indies. (Not Guadalupe.)
- Guainia*; see Rio Negro.
- Guajatoyan**; Creek, Las Animas County, Colo. (Not Guayatolla nor Wahatoya.)
- Gualala**; River and Village, Mendocino County, Cal. (Not Wallholla.)
- Guanajibo**; Channel, along western coast, inside outlying shoals from Point Aguila to Mayaguez Bay, P. R.
- Guanajuato**; City and State in Mexico. (Not Guanaxuato.)
- Guard*; see Hive.
- Guardafui**; Cape, at entrance of the Gulf of Aden, lat. 11° 47' N., long. 51° 21' E., Africa. (Not Gardafui.)
- Guatemala**; Capital City and State, Central America. (Not Guatimala.)
- Guaraca*; see Oaxaca.
- Guayama**; Reef, south and southeast of Point Figuras, P. R.
- Guayanabo**; River, west of San Juan, P. R. (Not Rio de la Plata.)
- Guayanilla**; Reef, western side, entrance to Guayanilla Harbor, P. R.
- Guaymas**; Seaport Town, Gulf of California, Mexico. (Not Guayamas.)
- Guaymas*; see San Antonio.
- Guerin*; see Ochon.
- Guesen*; see Gnesen.
- Guess**; Creek, Sevier County, Tenn. (Not Cross nor Gists.)
- Guide**; Island, Tlevak Strait, nearly midway between Cayman Point and Hali-but Nose, Alaska.
- Guide**; Rock, just south of Twin Island, Khaz Bay, Chichagof Island, Alaska.
- Guijarral**; Group of low hills, between Anticline Ridge and Kettleman Hills, Fresno County, Cal.
- Guilarte**; Shoal, Port Patillas, off Point Guilarte, P. R.
- *Guild**; Lake, western side Willamette River, about a mile below Portland, Multnomah County, Oreg. (Not Guilds.)
- Guilder**; Brook and Pond, Berkshire County, Mass. (Not Undine.)
- Guilford**; Township, Hendricks County, Ind. (Not Garfield.)
- Guilford*; see Gillford.
- Guinevere Castle**; Peak, on the east side of Shinumo Creek, Coconino County, Ariz.
- Gulf of Georgia*; see Georgia.
- Gulf of Ozaka*; see Izumi.
- Gull**; Brook, Cattaraugus County, N. Y. (Not Guile.)
- Gull**; Islands, near Isle Royal, Lake Superior. (Not Chapeau.)
- Gull*; see Baby.
- Gun**; Island, eastern one of two west of Melvin Village, Carroll County, N. H. (Not Gordon, Loon, nor Twin.)
- Gun*; see Loon.
- Gunflint**; Lake, second below "Height of Land," Thunder Bay District, Ontario, International Boundary (between Minnesota and Ontario). (Not Gun Flint.)

- Gunnison Plateau*; see San Pitch.
Gunstock; see Belknap.
Gunter's; see Big Spring.
Gunther Castle; Peak, Vishnu quadrangle, Coconino County, Ariz.
Gurley; see Gerle.
Gurley's Bridge; see Allenbridge.
Gurnet; Point and Rock, Plymouth Harbor, Mass.
Gurnet; see Gannet.
Gurupi; see Gurupy.
Gurupy; Cape and River, State of Para, Brazil. (Not Gurupi.)
Guthna; see Boulder.
Guttenberg; City, Clayton County, Iowa. (Not Guttenburg.)
Guttenburg; Town, Hudson County, N. J. (Not Guttenburg.)
Guttria; see Cabin.
Guyandot; Mountain and River, W. Va., and District and Town in Cabell County, W. Va. (Not Guyandotte.)
Guyandotte; see Indian Guyan.
Gwadar; Bay, Head, and Town, possession of the Sultan of Maskat, coast of Baluchistan. (Not Gwadar.)
Gwedar; see Gwadar.
Gypsy; Island, one-fourth mile northeast of Vivian Point, opposite Wells Island, St. Lawrence River, N. Y.

H.

- Ha**; Island (to), lat. $38^{\circ} 40' N.$, long. $125^{\circ} 18' E.$, western coast of Chosen (Korea). (Not Hwa.)
Habana; Principal City of Cuba. (Not Havana.)
Habushi; Rock (iaw), lat. $34^{\circ} 21' N.$, long. $133^{\circ} 42' E.$, Inland Sea, Japan. (Not Ten feet nor Ten Feet.)
Hacho; Island (to), lat. $34^{\circ} 18' N.$, long. $126^{\circ} 03' E.$, southwestern coast of Chosen (Korea). (Not Won.)
Hacker; Bend, Mississippi River, Alexander County, Ill. (Not Hacker's.)
Hackett; Point, Annapolis Roads, Anne Arundel County, Md. (Not Hackett's.)
Hadd; Cape (ras), Oman, Arabian Peninsula. (Not Cape el Hadd, Ras Al Had, Ras al Hadd, nor Ras el Hadd.)
Hadweensic; River, tributary to the Yukon River, on right bank between Chandalar and Dall Rivers, Alaska. (Not Orensic.)

- Hagan**; Post Light, Missouri River, Cole County, Mo. (Not Hagan's.)
Hageman; see Camp Hagerman.
Hagemeister; Island, Bristol Bay, Alaska. (Not Hagenmeister.)
Hagues; Peak (altitude, 13,562 feet), Front Range, secs. 13 and 14, T. 6 N., R. 74 W., Larimer County, Colo.
Hahn; *Hahn's Peak*; see Hahns Peak.
Hahns Peak; Mountain, Precinct, and Village, Routt County, Colo. (Not Hahn, Hahn's Peak, nor Hantz.)
Haidarabad; *Haiderabad*; see Hyderabad.
Hai Fong; see Haifong.
Haifong; Seaport, Tonkin, French Indo-China. (Not Hai Fong, Hai Phong, Hai Phong, Hai-phong, Hai-phong, nor Haiphong.)
Hai Fung; see Haifong.
Hai Ho; see Pei.
Hainan; Island, belonging to China, Kwangtung Province, separating the Gulf of Tonkin from the China Sea.
Hai Phong; see Haifong.
Hai Ping; see Hoifung.
Haiti; Island and Republic, West Indies, (Not Hayti.) Haiti was the native name of the island when Columbus landed, on December 6, 1492, and called it Espagnola, which was Latinized into Hispaniola. The French colony which gained control of a part of the island was called Saint Domingue, and in 1795, when France acquired title to the entire island by treaty with Spain, it was called Saint Domingue; but when the French were driven out and independence declared, in 1804, the aboriginal name Haiti was revived by the negroes. Shortly after this the Spaniards reestablished themselves in the eastern part of the island, retaining the French name modified to Santo Domingo, but in 1821 lost control, and from 1822 to 1843 the whole island was under one government as the Republic of Haiti. In 1844 the eastern portion of the island again asserted its independence of Haiti and established the Dominican Republic, which remains to the present day. Thus to-day the island of Haiti, which seems to be the proper name, consists of two countries, Haiti on the west end and Dominican Republic on the east end.—R. C.

- Haiyona*; see Hanani.
- Hakataia**; Canyon, in the north wall of the Grand Canyon of the Colorado, Coconino County, Ariz. (Not Hackataia.)
- Hakodate**; Seaport of Japan. (Not Hakodadi.)
- Halcomb*; see Holcomb.
- Hale**; Passage, Washington Sound, San Juan County, Wash. (Not Hale's.)
- Hale**; Point, Mississippi River, Lauderdale County, Tenn. (Not Hale's Point.)
- Halfbreed**; Creek, entering Musselshell River at Roundup, Yellowstone County Mont. (Not Half Breed nor Wild Horse.)
- Half-Breed*; see Halfbreed.
- Halfmoon**; Lighthouse and Shoal, Galveston Bay, Tex. (Not Half Moon.)
- Halfmoon**; Township, Center County, Pa. (Not Half Moon.)
- Halfmoon**; Town and Village, Saratoga County, N. Y. (Not Half Moon.)
- Halfway**; Rock, Casco Bay, half mile south of Mackworth Island, Cumberland County, Me. (Not Mackworth.)
- Halibut*; see Sannak.
- Haliknuk*; see Hoholitna.
- Halkett**; Cape, north coast of Alaska. (Not Halket.)
- Hall**; Town, Prince Georges County, Md. (Not Halls.)
- Hallback**; Mountain, Yancey County, N. C. (Not Hallbach, Hogback, nor Horlbach.)
- Hallegate*; see Hell Gate.
- Hallenback*; *Hallenbeck*; *Hallenbeck*; see Hollenbeck.
- Hallets**; Point, East River, N. Y. (Not Hallet, Holck, nor Hollets.)
- Hallocks*; see Paradise.
- Hall's Station*; see Beach Ridge.
- *Hamden**; Town and Township, Geauga County, Ohio. (Not Hampden.)
- Halton*; see Holton.
- Ham*; see Blake.
- Hamblen**; Township, Brown County, Ind. (Not Hamblin.)
- Hambleton**; Island, in Broad Creek, Talbot County, Md. (Not Willy.)
- Hambrooks**; Bar, near southern shore of Choptank River, about $1\frac{1}{2}$ miles northwest of Cambridge, Dorchester County Md. (Not Hambrook nor Hambrook's.)
- Hambrook*; *Hambrook's*; see Hambrooks.
- Hamburg**; Village, west bank of Tennessee River, Hardin County, Tenn. (Not Hamburgh Landing.)
- Hamden**; Village, Vinton County, Ohio. (Not Hamden Junction.)
- Hamheung**; Bay and City, eastern coast of Chosen (Korea). (Not Ham heung nor Zarina Bay.)
- Hami**; Town, lat. $42^{\circ} 50' N.$, long. $93^{\circ} 25' E.$, Province of Sinkiang, western China. (Not Khamil.)
- Hamilton**; Run, a branch of Mahoning Creek, Porter Township, Jefferson County, and West Mahoning Township, Indiana County, Pa. (Not Barnett, Big Hamilton, nor Bowl Factory.)
- Hamilton*; see Dell.
- *Hamlin**; Lake, Mason County, Mich. (Not Au Sable, Big Sable, nor Sauble.)
- Hamor*; see Ignacio.
- Hampden*; see Hamden.
- Hamun**; Morass or Lake, chiefly in eastern Persia. (Not Hamoon.)
- Han Yung*; see Secul.
- Hanby Mill**; Hamlet, Blount County, Ala. (Not Hanby's Mill nor Hanbys Mill.)
- Hance**; Creek, Coconino County, Ariz.
- Hancock*; see Disappointment.
- Hando**; Rock (iwa), lat. $34^{\circ} 01' N.$, long. $130^{\circ} 43' E.$, entrance to Shimonoseki Strait, Japan. (Not Round.)
- Haneda**; Point (bana), western side of Gulf of Tokyo, Japan. (Not Kawa.)
- Hangchow**; Capital City of the Province of Chekiang, China. (Not Hang Chow, Hang Tchou-Foo, Hangchou-fu, nor Hang-chau-fu.)
- Hanging**; Glacier, on north side Shuksan Mountain, east of Mount Baker, Whatcom County, Wash.
- Hangman*; *Hangmans*; see Latah.
- Hanikan*; see Okahanikan.
- Hankow**; City, Province of Hupeh, China. (Not Hankau.)
- Hanloetoe*; see Coatue.
- Hanna**; Glacier, west slope of Mount McKinley, Alaska. (Not Peters.)
- Hanna**; Island and Reef, Galveston Bay, Tex. (Not Hannah's.)
- Hannacrois**; Creek, near Coxsackie, Greene County, N. Y. (Not Hennercroix.)
- Hannican*; see Okahanikan.

- Hano**; Settlement, Province of Tusayan, Hopi Indian Reservation, Navajo County, Ariz.
- Hanoverton**; Village, Columbiana County, Ohio. (Not Hanover.)
- Hansen*; *Hanson*; see Henson.
- Hantsport**; Town, County of Hants, Nova Scotia. (Not Hantsports.)
- Hantz*; see Hahns Peak.
- Haper's*; see Harper.
- Harbert**; Landing and Point, Mississippi River, Tunica County, Miss. (Not Harbert's.)
- Harbin**; Subpostal District of Mukden, China.
- Harbor**; Island, containing harbor, at entrance to Aialik Bay, Kenai Peninsula, Alaska.
- Harbor**; Island, St. Lawrence River, Jefferson County, N. Y. (Not Deshler.)
- Harbor*; see Gavanski.
- Harbor Beach**; City, and Harbor, Huron County, Mich. (Not Harbor of Refuge nor Sand Beach.)
- Harbor**; Island, Casco Bay, Phippsburg Town, Sagadahoc County, Me. (Not Horse.)
- Harbor of Apra*; see Port Apra.
- Harbor of Refuge*; see Harbor Beach.
- Harbor of San Luis d' Apra*; see Port Apra.
- Harborcreek**; Township and Village, Erie County, Pa. (Not Harbour Creek.)
- Hard Luck**; Creek, tributary to Cathedral Creek, near International Boundary (between Alaska and Canada).
- Harden**; Lake and Ranch, Tuolumne County, Cal. (Not Hardin, Hardins, Hardin's, nor Rardin.)
- Hardenburg**; Village, Ulster County, N. Y. (Not Hardenbergh.)
- Hardesty**; Village, Prince Georges County, Md. (Not Queen Anne.)
- Hardin**; Point, Mississippi River, Lee County, Ark. (Not Hardin's.)
- Hardin*; see Haxall.
- Harding**; Beach, Nantucket Sound, Chatham, Barnstable County, Mass. (Not Harding's.)
- Harding**; Ledge off Point Allerton, Boston Harbor, Mass. (Not Harding's.)
- Hardins**; Bluff, east side James River, Charles City County, Va. (Not Hardy's.)
- Hardiston*; see Hardyston.
- Hardship**; Branch of Pocomoke River, Worcester County, Md. (Not Hardshift.)
- Hardware**; Village, Fluvanna County, Va. (Not Vallena.)
- Hardys**; Pond, Waltham, Middlesex County, Mass. (Not Hardy, Mead, nor Means.)
- Hardyston**; Township, Sussex County, N. J. (Not Hardiston.)
- Harewood**; Railroad Station, Baltimore County, Md. (Not Harewood Park.)
- Harford**; Township and Village, Susquehanna County, Pa. (Not Hartford.)
- Harietta*; see Harrietta.
- Harkleroad**; Landing, Mississippi River, near Fritz, Crittenden County, Ark. (Not Harkleroad's.)
- Harlow**; Island, Mississippi River, Monroe County, Ill. (Not Harlow's.)
- Harman Marsh**; Pond, Sheffield Town, Berkshire County, Mass. (Not Harmon.)
- Harnai**; Light and Point, western coast of India. (Not Herni.)
- Harney**; Peak, Black Hills, Pennington County, S. Dak. (Not Harney's.)
- Haro**; Strait, International Boundary line between San Juan County, Wash., and Vancouver Island. (Not Canal de Haro.)
- Harper**; Landing, Illinois River, Calhoun County, Ill. (Not Harper's.)
- Harpers Ferry**; Town, Jefferson County, W. Va. (Not Harper's Ferry.)
- Harperville**; Village, Scott County, Miss. (Not Harpersville.)
- Harpursville**; Village, Colesville Town, Broome County, N. Y. (Not Harpersville nor Harpurville.)
- Harrietta**; Village, Wexford County, Mich. (Not Harietta, Harriete, nor Harriette.)
- Harriete*; see Harrietta.
- Harris**; Bay, Kenai Peninsula, west of Aialik Bay, long. 149° 55', Alaska.
- Harris**; Post Light, Mississippi River, Fulton County, Ky. (Not Harris's.)
- Harris Branch**; Stream, tributary to Flat River near Elvins, St. Francois County, Mo. (Not Harris's Branch, Kennedy Branch, Pattersons Branch, nor Tolman Branch.)

- Harris' Branch*; see Harris Branch.
- Harrisburg**; City, State Capital, Dauphin County, Pa. (Not Harrisburgh.)
- Harrisburg**; Lake, Stony Creek Town, Warren County, N. Y. (Not Harrisburgh, Kenyon, Mott, nor Mud.)
- Harrisburgh*; see Harrisburg.
- Harrison**; Creek, Ontario, Canada, and partly in sec. 15, T. 168 N., R. 35 W., Minnesota, flowing into Lake of the Woods at the Northwest Angle Inlet, on International Boundary Line between Ontario and Minnesota. (Not Harrison's.)
- Harrison**; Town, Tallahatchie County, Miss. (Not Harrison Station.)
- Harrisonville*; *Harrisonville Station*; see Bassett.
- Harrisville*; see Jenkins.
- ***Harsens**; Island, mouth of St. Clair River, St. Clair County, Mich. (Not Harsons nor Herson.)
- Harsons*; see Harsens.
- Hart**; Island, Chesapeake Bay, Baltimore County, Md. (Not Hart's.)
- Hart*; see Heart.
- Hartford**; Village, Mason County, W. Va. (Not Hartford City.)
- Hartford*; see Harford.
- Hartsells**; Town, Morgan County, Ala. (Not Hartselle.)
- Harts Draw**; Canyon and Wash, between Horsehead and North Peaks, opening north into Spring Creek, San Juan County, Utah.
- Harts Grove**; Town and Township, Ash-
tabula County, Ohio. (Not Harts
Grove.)
- Hartshorn*; see Cordeal.
- Harumukotan**; Island (to) Kuril Is-
lands, Japan. (Not Kharimkotan.)
- Harvey**; Lake, Luzerne County, Pa.
(Not Harvey's.)
- Harvey**; Town, Clay Township, Marion
County, Iowa. (Not Harveyville.)
- Harveyville*; see Harvey.
- Harwood*; see Butlers.
- Hasbidito**; Creek, Spring, and Valley,
Navajo Indian Reservation, northwest
of Lukachukai Mountains, Apache
County, Ariz. (Not Hospitito.)
- Hasenclever**; Hill, Herkimer County,
N. Y. (Not Hassencleaver.)
- Hashira**; Island (jima), entrance of Hiro-
shima Bay, Inland Sea, Japan. (Not
Katsura.)
- Haskell**; Creek, Cattaraugus County,
N. Y. (Not Haskel nor Haskill.)
- Haskell Flats**; Village, Cattaraugus
County, N. Y. (Not Haskel Flats.)
- Haskin*; *Haskins*; see Downey.
- Hatamura*; see Nyudo.
- Hatch**; Point, Perkins Island, Kennebec
River, near Richmond, Sagadahoc
County, Me. (Not Hatche.)
- Hatch*; see Thatch.
- Hatchee**; River, tributary to the Missis-
sippi, in western Tennessee and north-
ern Mississippi. (Not Big Hatchie.)
- Hatcher**; Village, Cumberland County,
Va. (Not Willis.)
- Hatchett**; Reef, east of mouth of Connec-
ticut River, Long Island Sound. (Not
Hatchett's.)
- Hatset**; Rock, Edgartown Harbor, Mar-
thas Vineyard, Mass.
- Hauani**; Creek, Marshall County, Okla.
(Not Haiyona nor Hiayona.)
- Hauki*; see Howki.
- Haunted**; Canyon, Grand Canyon of the
Colorado, Coconino County, Ariz.
- Hautei**; Island (to), lat. 34° 32' N., long.
126° 04' E., southwestern coast of Cho-
sen (Korea). (Not Carles.)
- Havana*; see Habana.
- Havasupai**; Indian Reservation within
Grand Canyon National Monument,
Coconino County, Ariz. (Not Ha-va-
su-pai, Supai, Suppai, Yava Supai,
Yavai Supai, nor Yavai Suppai.)
- Haway**; Meadows, Inyo County, Cal.
(Not Hawai.)
- Hawkes*; see Falcon.
- Hawkeye**; Town, Fayette County, Iowa
(Not Hawk Eye.)
- Hawkins**; Point, Patapsco River, Anne
Arundel County, Md. (Not Hawkin's.)
- Hawlings**; River, Montgomery County,
Md. (Not Hawling's nor Hollands.)
- Hawthorn**; Precinct and Town, Alachua
County, Fla. (Not Hawthorne.)
- Haxall**; Landing, James River, Charles
City County, Va. (Not Hardin.)
- Hay**; Landing, Mississippi River, Issa-
quena County, Miss. (Not Hays.)

- Hayden**; Island, in Columbia River, Multnomah County, Oreg. (Not Shaw's Shaws, nor Vancouver.)
- Hayden**; Lake, Madison Town, Somerset County, Me. (Not Madison.)
- Hayden**; Railroad Station, Queen Annes County, Md. (Not Ashland.)
- Hayes*; see Gray.
- Hayley*; see Mount Haley.
- Haynersville**; Village, Brunswick Town, Rensselaer County, N. Y. (Not Haynersville.)
- Hays**; Stream, tributary to Big Black River, Carroll and Montgomery Counties, Miss. (Not Bogue-Hays, Philamon Hays, nor Philimon Hays.)
- Hays**; Township, York County, Nebr. (Not Hayes.)
- Hayti*; see Haiti.
- Hayward**; Township and Village, Freeborn County, Minn. (Not Haward.)
- Hayward**; Strait between Salisbury and Sitka Sounds, Alaska. (Not Dry, Souk-oi, nor Soukoi.)
- Haywards**; Town, Alameda County, Cal. (Not Hayward, Hayward's, Haywards Station, nor Haywood.)
- *Hazel**; Township, Luzerne County, Pa. (Not Hazle.)
- Hazel Dell**; Township, Pottawattamie County, Iowa. (Not Hazle Dell.)
- Hazel Green**; Creek, Toulumne County, Cal. (Not Big.)
- *Hazel Green**; Township and Village, Delaware County, Iowa. (Not Hazle Green.)
- Hazelpatch**; Creek and Railroad Station, Laurel County, Ky. (Not Hazle Patch nor Hazle-Patch.)
- *Hazelton**; Town and Township, Buchanan County, Iowa. (Not Hazleton.)
- *Hazelton**; City and Township, Barber County, Kans. (Not Hazleton.)
- Hazleton*; see Hazleton.
- *Hazelwood**; Town, Hamilton County, Ohio. (Not Hazlewood.)
- Hazen*; see Table.
- Hazlehurst**; City and District, Jeff Davis County, Ga. (Not Hazlehurst.)
- Hazleton**; City, Luzerne County, Pa. (Not Hazleton.)
- Head of Marsouin*; see Bec du Marsouin.
- Head of Passes**; Lighthouse, Delta of the Mississippi River, La. (Not Head of the Passes.)
- Head of Tranquility*; see Little Hauken.
- Heady**; Creek, forming boundary between Southampton Village and the Shinnecock Indian Reservation, Suffolk County, N. Y. (Not Header.)
- Heagan**; Mountain, Waldo County, Me. (Not Heagen.)
- Heart**; Island in St. Lawrence River, Jefferson County, N. Y. (Not Hart nor Hemlock.)
- Heart**; Lake, Hinsdale County, Colo.
- Heart**; Lake, Yellowstone National Park, Wyo. (Not Hart.)
- Heart**; Peak, 8 miles north of Cody, Park County, Wyo. (Not Hart.)
- Heather Wash**; Watercourse, Coconino Plateau, Coconino County, Ariz.
- Heaven*; *Heavens*; see Long.
- Hecha Wapka*; see Owl.
- Heckman**; Island, Missouri River, Mo. (Not Heckman's.)
- Heddrick*; see Grassy.
- Hedgehog**; Hill, Androscoggin County, Me. (Not North Mountain.)
- Hedges**; Village, Clark County, Ky. (Not Fairlie, K. U. Junction, nor L. E. Junction.)
- Hedjaz*; see Hejaz.
- Hehlungkiang*; see Heilungkiang.
- Height of Land**; Mountain, Warren County, N. Y. (Not Hight of Land.)
- Hei-lung-kiang*; see Heilungkiang.
- Heilungkiang**; Province, Manchuria, China. (Not Hehlungkiang, Hei-lung-kiang, He-lung-kiang, Helungkiang, Hilung-chiang, nor Tsitsikhar.)
- Hejas*; see Hejaz.
- Hejaz**; Government (vilayet), Arabia. (Not El Hedjas, El Hejas, El Hejaz, Hedjaz, nor Hejas.)
- Hekla**; Volcano, Iceland. (Not Hecla.)
- Helderberg**; Village, Albany County, N. Y. (Not Helderburg.)
- Helen**; Lake, head of Santa Anna Inlet, northern part of Cleveland Peninsula, Southeastern Alaska.
- Helen**; Lake, at head of south Fork of Belly River, Teton County, Mont.
- Helen**; Mountain, Flathead and Teton Counties, Mont.

Helen; see *Yon*.

Helgoland; Island in the North Sea; (Not Heligoland.)

Helio; see *Watchman*.

Heliotrope; Ridge, between Bastile and Grouse Ridges, northwestern slope Mount Baker, Whatcom County, Wash.

Hell Gate; Channel in Hudson River, opposite Coeyman, between Upper and Lower Schodack Island, N. Y. (Not Hallelgate nor Schodack.)

Hell Gate; Narrow Passage in East River, N. Y.

Hell Gate; see *Clark Fork*.

Hellam; Borough and Township, York County, Pa. (Not Hallam.)

Hells Half Acre; Niagara River, N. Y. (Not Hell's Half Acre.)

Helms; see *William*.

Heloun; see *Heluan*.

Heluan; City, Egypt. (Not Helouan nor Helwan.)

Helvetic Confederation; see *Switzerland*.

Hemlock; see *Heart*.

Helungkiang; *He-lung-kiang*; see *Heilung-kiang*.

Helwan; see *Heluan*.

Hempun; Island (to), lat. 34° 09' N., long. 125° 56' E., southwestern coast of Chosen (Korea). (Not Lyra.)

Henamu; Bay, lat. 35° 08' N., long. 128° 41' E., southern coast of Chosen (Korea) (Not Anguk.)

Hen; see *North Fowl*.

Henderson; Bay, Lake Ontario, Jefferson County, N. Y. (Not Henderson's.)

Henderson; Precinct and Village, Adams County, Colo. (Not Island Station.)

Hendley; Railroad Station, Furnas County, Nebr. (Not Hendly.)

Hendricks; Head and Light, Sheepscot River, Lincoln County, Me. (Not Hendrick's.)

Hendricks; Point opposite Jacksonville, St. Johns River, Fla. (Not Grassy.)

Hendrick's; see *Kendrick*.

Hendricks peak; see *Green Mountain*.

Hennercroix; see *Hannacrois*.

Henness; Branch, Mariposa County, Cal. (Not Hennessy, Hennessy's, Ward's, nor Wilsons.)

Henrici Landing; Post Light on Sauvie Island, Columbia River, 3 miles above St. Helens, Oreg. (Not Henrici's.)

Henry; see *Winter*.

Henrys; see *Fassett*.

Henrys Fork; River, rising in Henrys Lake, emptying into Snake River, in T. 5 N., R. 38 E., Fremont and Madison Counties, Idaho. (Not Henry Fork nor North Fork of Snake River.)

Henrys Hunting Ground; see *Indian Henrys Hunting Grounds*.

Henson; Creek and Village, Hinsdale County, Colo. (Not Hansen, Hanson, Hensen, nor Honsen.)

Henton; *Henton's*; see *Folsom*.

Herat; City, Afghanistan. (Not Herath, Heraut, nor Heri.)

Heriman; see *Herriman*.

Herbosnjak; see *Hrbosnjak*.

Herington; City, Dickinson County, Kans. (Not Herrington.)

Hermagos; Islets, within less than 3 miles of the Hermanos Islets, Alaska. (Not Brothers nor Los Hermagos.)

Herman; Creek, tributary to Columbia River above Cascade Locks, Hood River County, Oreg. (Not Hermann.)

Hermanos; Islets, in the middle of the eastern end of San Christoval Channel, Bucareli Bay, Alaska. (Not The Brothers.)

Heramina; see *Hramina*.

Hermit; Basin and Creek, Grand Canyon of the Colorado, Coconino County, Ariz.

Hermogenes; see *Chiniak*.

Hermosa; Cliffs, La Plata County, Colo.

Herni; see *Harnai*.

Herod; Point, north shore of Long Island, Suffolk County, N. Y. (Not Herod's.)

Herriman; Village, Salt Lake County, Utah. (Not Heriman.)

Herring; Point, on the west side of Herring Bay, northwest end of Knight Island, Alaska.

Herring, Del.; see *Dirickson*.

Herring, Md.; see *Honeygo*.

Herring, Mass.; see *Edgartown Great*.

Herring Gut; see *Port Clyde*.

Herrington; Run, Garrett County, Md. (Not Harrington's.)

Herschel; Island in Arctic Ocean, north coast of Canada, near Alaska boundary. (Not Hershel.)

Herschell; see *Backhouse*.

Hershey Chute; Post Light, Mississippi River, near Fairport, Muscatine County, Iowa. (Not Hershey's.)
Herson; see *Harsens*.
Herzegovina; Province of Austria. (Not Hersek, Hertsek, nor Herzegowina.)
Herzog; see *Hartscock*.
Hesperus; Mountain, between La Plata and Montezuma Counties, southwestern Colorado. (Not Hesperis.)
Hetch Hetchy; Valley, Tuolumne County, Cal. (Not Hetch-Hetchy, nor Hetch Hetchey.)
Hewes; Point and Ledge, Islesboro Harbor, Penobscot Bay, Me. (Not Hughes.)
Hewlett; Point, on Columbia River, about 6 miles below Vancouver, Clarke County, Wash. (Not Hewletts.)
Hewlett; Village, Hanover County, Va. (Not Hewlett's.)
Hewlett; the western point of entrance to Manhasset Bay, Nassau County, Long Island, N. Y. (Not Hewlett's.)
Heyburn; Mountain (altitude 10,880 feet), Sawtooth Range, near Redfish Lake, Custer County, Idaho. (Not Fenns Peak nor Tower Rock.)
Hiaqui; see *Yaqui*.
Hiwassee; see *Hiwassee*.
Hiawatha; Lake, Minnetrista Township, Hennepin County, Minn. (Not Whale Tail nor Whaletail.)
Hibriten; Mountain, 6 miles from Lenoir, Caldwell County, N. C. (Not High Brighton nor Turkey Cock.)
Hicacos Point; see *Point Icacos*.
Hicaholahala; *Hicahalahia*; see *Hickahala*.
Hickahala; Creek, tributary to Coldwater River, Tate County, Miss. (Not Hicaholahala, Hicaholahia, Hickahall, nor Hickahate.)
Hickahalla; see *Hickahala*.
Hickahate; see *Hickahala*.
Hickman; Landing, Mississippi River, Mississippi County, Ark. (Not Hickman's.)
Hicks; Island at entrance to Napeague Harbor, Long Island, N. Y. (Not Goffe.)
Hidden; Bay, eastern coast of Culross Island, Prince William Sound, Alaska.
Hidden; Brook, secs. 2, 3, and 4, T. 3 N., R. 73 W., emptying into Cabin Creek, 4 miles southeast of Longs Peak, Boulder County, Colo.

Hidden; Cove, opening from eastern end of Slocum Arm, indenting southwestern shore of Chichagof Island, Alaska.
Higbee; Canyon, Otero County, Colo. (Not Reilly's.)
Higgon; Cape, Marthas Vineyard, Mass. (Not Kiphiggon nor Tilton's.)
High; Hill in Huntington town, Suffolk County, N. Y. (Not Jayne's nor West.)
High; see *St. Margarett*.
High Brighton; see *Hibriten*.
Highland; Lake, Winchester town, Litchfield County, Conn. (Not Long.)
Highlands; Village, San Bernardino County, Cal. (Not Highland.)
Highrock; Mountain, Douglas County, Oreg.
Hight of Land; see *Height of Land*.
Hightower; see *Etowah*.
Hiko-Bukta; see *Koyuktolik*.
Hillam; Village, Overton County, Tenn. (Not Hillham.)
Hill; City, Graham County, Kans. (Not Hill City.)
Hill City; Precinct and Town, Pennington County, S. Dak. (Not Hill.)
Hilland; see *Holland*.
Hiller; see *Hilliar*.
Hillerman; Floating Light and Rock, Ohio River, Massac County, Ill. (Not Hillerman's.)
Hillery; Village, Vermilion County, Ill. (Not Hillary nor Hilliary.)
Hilliar; Township, Knox County, Ohio. (Not Hiller, Hilliard, nor Hillier.)
Hilliard; Village, Franklin County, Ohio. (Not Hilliards.)
Hilliards; Village, Washington Township, Butler County, Pa. (Not Hilliard nor Hilliard's.)
Hilliard; see *Hilliar*.
Hilliard; see *Hilliards*.
Hillier; see *Hilliar*.
Hills; Point, Sturgeon Bay, Door County, Wis. (Not Hill's.)
Hillsboro; see *Hillsborough*.
Hillsborough; County, Fla. (Not Hillsboro.)
Hillsborough; County and Town, N. H. (Not Hillsboro.)
Hillsgrove; Town and Township, Sullivan County, Pa. (Not Hills Grove.)
Hiltonia; Village, Screven County, Ga. (Not Hiltonia.)

Hilung-chiang; see Heilungkiang.

Himalaya; Mountains, northern India. (Not Himmaleh.)

Hinchinbrook; Cape and Island, Prince William Sound, Alaska. (Not Hinch-ingbroke.)

Hinchinbrook; Lighthouse, on Cape Hinchinbrook, Prince William Sound, Alaska.

Hinchinbrook; principal entrance to Prince William Sound, Alaska. (Not Meiklejohn.)

Hinckley; Bend, Missouri River, Franklin County, Mo. (Not Hinckley's nor Hinkle.)

Hinckley; Lake, Wilmurt Town, Herkimer County, N. Y. (Not Butler.)

Hindu Amphitheater; Basin, Grand Canyon of the Colorado, Coconino County, Ariz.

Hindu Kush; Mountains, Central Asia. (Not Hindoo-Coosh, Hindoo Koosh, Hindoo-Koosh, nor Hindo-Kush.)

Hinghwa; Channel, City, and Sound, Fukien Province, China. (Not Hsinghwa nor Hunghwa.)

Hinkle; Village, Upshur County, W. Va. (Not Hinkles Mills nor Hinkleville.)

Hinyan Kaga; see Owl.

Hirst; see Mine.

Hitchcock; Landing, Ohio River, Scioto County, Ohio. (Not Hitchcock's.)

Hitchcock; see Mount Hitchcock.

Hive; Island, Resurrection Bay, Alaska. (Not Guard nor Sugar Loaf.)

Hiwassee; Town, Towns County, Ga. (Not Hiawassee.)

Hiwassee; Island in Tennessee River at mouth of Hiwassee River, Meigs County, Tenn., and River in Eastern Tennessee, Western North Carolina, and Northern Georgia. (Not Hiawassee.)

Hiwassee; Village, Cherokee County, N. C. (Not Hiawassee.)

H'Lassa; see Lassa.

Hlohahle; *Hhohah le*; see Lohali.

Hoai; Island (somu), lat. 39° 45' N., long. 127° 34' E., eastern coast of Chosen (Korea). (Not Khodo.)

Hoang Ho; see Hwang.

***Hoback**; Canyon and River, Lincoln County, Wyo. (Not Fall.)

Hobadijah; see Cohobadijah.

Hobokenville; see Lenox.

Hobolo Chitto; see Hobolochitto.

Hobolochitto; Stream, tributary to Pearl River, Pearl River County, Miss. (Not Abolo Chitto, Abolochitto, Bola Chitto, Bolla Chico, nor Hobolo Chitto.)

Hobomoc; Pond in Plymouth County, Mass. (Not Hobomack.)

Hocomonco; Pond in Worcester County, Mass. (Not Hobomoco.)

Hodgdon; Ranch, Tuolumne County, Cal. (Not Hodgeson nor Hodgsons.)

Hodges; Rock in Centerville Harbor, Mass. (Not Hodge.)

Hodzana; River, tributary to the Yukon River, on right bank, between Chandalar and Dall Rivers, Alaska. (Not Hosiana.)

Hoffler; Creek, Nansemond and Norfolk Counties, Va. (Not Bullock nor Hollar's.)

Hoffman; Island, Lower Bay, Richmond Borough, N. Y. (Not Hoffman.)

Hoffman; Landing, Columbia River, near Kalama, Cowlitz County, Wash. (Not Hoffman's.)

Hoffman, Ala.; see Huffman.

Hoffman, Cal.; see Snow.

Hoffmann; Peak, in Sierra Nevada, Mariposa County, Cal. (Not Hoffman.)

Hoffmann; see Hoffman.

Hofstad; Creek, emptying into Vixen Inlet from east, northwestern coast Cleveland Peninsula, Southeastern Alaska.

Hog; Island, San Jacinto Bay, Harris County, Tex.

Hog; Point, at mouth of Patuxet River, St. Marys County, Md. (Not Hog Island.)

Hog, Conn.; see South Branch.

Hog, Me.; see Appledore.

Hog, N. Y.; see Center.

Hog, Vt.; see Queneska.

Hog Back; see Sunset.

Hog Island; see Chappaquoit; West Fal-mouth.

Hog Neck; see North Haven.

Hog Point; Post Light, Ohio River, Perry County, Ind. (Not Hog's.)

Hog Run; Post Light, Ohio River, Marshall County, W. Va. (Not Hog's.)

Hogan; Bay, on east side of Knight Island, 2½ miles northward of Point Helen, Alaska.

- Hogansaan**; Spring, west of Carrizo Mountains, in valley of Walker Creek, Apache County, Ariz.
- Hogan's Dome**; see Wamelo Rock.
- Hogatza**; River, branch of Koyukuk River, Alaska. (Not Ho-gat-za-ka-kat nor Hokuchatna.)
- Hogback**; see Hallback.
- Hoh**; River and Head, Jefferson County, Wash. (Not Hooch.)
- Ho-holiknuk**; see Hoholitna.
- Hoholitna**; River, east branch of Holitna River, principal tributary to Kuskokwim River from south, Western Alaska. (Not Agalitnak, Haliknuk, nor Ho-holiknuk.)
- Hofung**; City, Kwangtung Province, China. (Not Hai fung, Hai ping, nor Haifung.)
- Hohow**, Treaty Port of Kiungchow, Hainan Island, Kwangtung Province, China. (Not Hoi-Hau, nor Kiungchow.)
- Hokkaido**; see Hokushu.
- Hoko**; Falls and River, Clallam County, Wash. (Not Okho.)
- Hokotena**; see Wild.
- Hoktaheen**; Cove, in the northwest part of the coast of Yakobi Island, seven-eighths of a mile southeast of Yakobi Rock, Alaska. (Not Hocktaheen nor Kochtaheene.)
- Hoku**; see Anamizu.
- Hokubu Skoto**; see Anami.
- Hokushu**; Island, Japan, between lat 41° 24' and 45° 30' N., and long. 140° and 146° E. (Not Hokkaido, Ieso, Jesso, Yesso, nor Yezo.)
- Holbrook**; Ledge, Linekin Bay, Lincoln County, Me. (Not Holland's.)
- Holck**; see Hallets.
- Holcomb**; Island and Town, Dunklin County, Mo. (Not Halcomb.)
- Holder**; see Quebec.
- Holdrege**; City, Phelps County, Nebr. (Not Holdredge.)
- Hole in the Wall**; a hole in the rock on the east side of Great Abaco Island, Bahamas. (Not Hole in the Rock nor Hole in Wall.)
- Holgate**; Arm of Aialik Bay, into which Holgate Glacier flows, Kenai Peninsula, Alaska.
- Holgate**; Glacier, Aialik Bay, Kenai Peninsula, Alaska.
- Holiknuk**; see Holitna.
- Holitna**; River, principal tributary to Kuskokwim River from south about lat. 61° 35', long. 156° 30', Western Alaska. (Not Chulitna, Holiknuk, Holitno, Hoolitna, Hulitna, Hulitnak, Hulitno, Klulitno, nor Kulitnak.)
- Holland**; Township, Kandiyohi County, Minn. (Not Hilland.)
- Holland**; see Netherlands.
- Holland Fork**; Stream, Hamilton Township, Jackson County, and Madison Township, Scioto County, Ohio. (Not Little Scioto River.)
- Holland Island**; Bar and Town, Chesapeake Bay, Dorchester County, Md. (Not Hollaud's Island.)
- Holland Station**; see Kincaid.
- Holland's**, Me.; see Holbrook.
- Hollands**, Md.; see Hawlings.
- Hollenbeck**; River, Litchfield County, Conn. (Not Hallenback, Hallenbeck, nor Hallenbeck.)
- Hollets**; see Hallets.
- Hollow**; Bight, southern side Passage Canal, about midway between Decision Point and Neptune Point, and west of Squirrel Point, northwestern part Prince William Sound, Alaska.
- Holmes**; Railroad Station, Dutchess County, N. Y. (Not Reynoldsville nor Reynoldsville Station.)
- Holt Bar**; Post Light, Ohio River, 3 miles below Rome, Perry County, Ind. (Not Holt's Bar.)
- Holton**; Town, Marathon County, Wis. (Not Halton.)
- Holy Grail Temple**; Peak, on the west side of Shinumo Creek, Coconino County, Ariz. (Not Bass's Tomb.)
- Holy Sea**; see Lake Baikal.
- Holy Trail**; see Troitsa.
- Holyoke**; Glacier, western shore College Fiord, south of Barnard Glacier, Prince William Sound, Alaska.
- Hombagu**; Point, entrance to Pingyang Inlet, western coast of Chosen (Korea). (Not Hon bagu nor Humbug.)
- Home**; see Afton.
- Hommuku Bana**; see Treaty.
- Honan**; Point, Vishnu quadrangle, Coconino County, Ariz.
- Honan**; Province, China. (Not Ho-nan.)
- Hondo**; see Honshu.

- Honeybrook**; Borough and Township, Chester County, Pa. (Not Honey Brook.)
- Honeycomb**; Creek, Marshall County, Ala. (Not Honey.)
- Honeygo**; Stream, branch of Whitemarsh Run, Baltimore County, Md. (Not Her-ring nor Horning.)
- Hongkong**; City and Island, China. (Not Hong-Kong.)
- Honjima*; *Honjiu*; see Honshu.
- Honmuku Bana*; see Treaty.
- Honsen*; see Hensen.
- Honshu**; largest Island of Japan, extending from the Strait of Sangar (Tsu-garu) southwestward for 900 miles to the narrow channels which separate it from the islands of Kiushu and Shikoku. (Not Hondo, Hondu, Honjima, Honjiu, Nippon, Nipon, nor Nippon.)
- Hooch*; see Hoh.
- Hoochinoo*; see Kootznahoo.
- Hood**; Bay, west coast of Admiralty Island, Alexander Archipelago, South-eastern Alaska. (Not Hootz.)
- Hood**; Canal, Jefferson, Kitsap, and Mason Counties, Wash. (Not Hood's.)
- Hoodoo**; Basin, Creek, and Peak, Park County, Wyo. (Not Goblin.)
- Hoodoo**; Large Island, southwestern part of Prince William Sound, lying between Elrington and Flemming Islands, Alaska. (Not Flemming.)
- Hoodoo Cascades**; Falls, on Cascade Creek, Gallatin County, Mont.
- Hooethlocco* *Hooethlocces*, *Hootethloco*; see Chatahospee; Little Chatahospee.
- Hoo-nan*; see Hunan.
- Hoopa*; *Hoopah*; see Hupa.
- Hoopa Valley*; see Hupa Valley.
- Hoo-pe*; see Hupeh.
- Hooper**; Creek, tributary from the east to South Fork San Joaquin River, at lat. 37° 28' 30'', Fresno County, Cal.
- Hooper**; Island and Strait, Chesapeake Bay, Dorchester County, Md. (Not Hooper's.)
- Hooper**; Peak (altitude 12,322 feet), Fresno County, Cal.
- Hoosatonic*; see Housatonic.
- Hoosic**; River in Massachusetts, New York, and Vermont, tributary to the Hudson. (Not Hoosac, Heosack, nor Hoosick.)
- Hoosnoff*; see Kootznahoo.
- Hootalinqua*; see Teslin.
- Hootethlocco*; see Chatahospee; Little Chatahospee.
- Hoover Field**; Post Light, Illinois River, Pike County, Ill. (Not Hoover's.)
- Hop**; Creek, Yellowstone County, Mont.
- Hopah*; see Hupa.
- Hopewell*; see Spencers Wharf.
- Hopi**; Buttes and Province, Hopi Indian Reservation, Navajo County, Ariz. (Not Rabbit Ear Mountain.)
- Hopi**; Point, Grand Canyon of the Colorado, Coconino County, Ariz. (Not Rowes.)
- Hopkins**; Creek, branch of Mono Creek, Fresno County, Cal.
- Hopkins**; Peak (altitude 12,300 feet), Fresno County, Cal.
- Hopkins*; see Berlin.
- Hoquiam**; River, tributary to Grays Harbor, Grays Harbor County, Wash. (Not Hoquiamts.)
- Horlbach*; see Hallback.
- Horn**; Creek, Grand Canyon of the Colorado, Coconino County, Ariz.
- *Horniblow**; Point, Chowan County, N. C. (Not Hornblower, Horniblow's, nor Skinners.)
- Horning*; see Honeygo.
- Horrell**; Precinct, Frontier County, Nebr. (Not Howell.)
- Horse**; Creek, emptying into north side North St. Vrain Creek, sec. 13, T. 3 N., R. 73 W., about 6 miles southeast of Longs Peak, Boulder County, Colo.
- Horse*, Alaska; see Cheval.
- Horse*, Mass.; see Lieutenant.
- Horse*; see Harbor.
- Horse*; see Grassy Glade.
- Horse Island**; Creek, Phillips Island, Beaufort County, S. C. (Not Moss.)
- Horse Island*; see Sebasco.
- Horse Neck*; see Field.
- Horsefly**; Creek, Montrose County, Colo. (Not Muache.)
- Horsehead**; Peak, between Harts Draw Wash and North Canyon, San Juan County, Utah.
- Horsehoe**; Peak, lat. 48° 04' N., long. 113° 25' W., Flathead County, Mont.
- Horsehoe**; Range Lights, mouth of Schuylkill River, Philadelphia County, Pa. (Not Horse Shoe.)

- Horseahoe**; Shoal, Chesapeake Bay, near Hampton Roads, Va. (Not Horse Shoe.)
- Horseahoe Mesa**; Plateau, Vishnu quadrangle, Coconino County, Ariz.
- Horsethief**; Trail, Ouray quadrangle, Ouray County, Colo.
- Horsetooth**; Peak (altitude, 10,400 feet), northwest corner sec. 15, T. 3 N., R. 73 W., about 3 miles southeast of Longs Peak, Boulder County, Colo.
- Horton**; Lighthouse, Neck, and Point, Southold Town, Suffolk County, N. Y. (Not Horton's.)
- Horus Temple**; Peak, Grand Canyon of the Colorado, Coconino County, Ariz.
- Hosa**; Group of Islands, lat. 35° 08' N., long. 125° 54' E., southwestern coast of Chosen (Korea). (Not Barren.)
- Hoseanna**; Creek, tributary to Nenana River, Central Alaska. (Not Lignite.)
- Hosiana*; see Hodzana.
- Hoskinnini**; Mesa, 20 miles east of Navajo Mountain, San Juan County, Utah.
- Hospitito*; see Haebidito.
- Hotaka**; Island (jima), Hiroshima Bay Inland Sea, Japan. (Not Hotake, Otaka, nor Otake.)
- Hotaling**; Island, Hudson River, Columbia County, N. Y. (Not Houghtaling.)
- Hotalinga*; see Teslin.
- Hotauta**; Canyon, Coconino County, Ariz.
- Hotevila**; Settlement and Spring, Hopi Indian Reservation, Ariz.
- Houchnou*; see Kootznahoo.
- Houghs**; Neck, south side Boston Bay, Quincy, Norfolk County, Mass. (Not Hough nor Hough's.)
- Hound**; Island, northern part of Keku Strait, Southeastern Alaska. (Not Round.)
- Hounsfield**; Town, Jefferson County, N. Y. (Not East Hounsfield.)
- Housatonic**; River, Connecticut and Massachusetts, and Village, Berkshire County, Mass. (Not Hoosatonic nor Ousatonic.)
- House*; see Kings.
- House Springs**; Town, Jefferson County, Mo. (Not House's Spring.)
- Houston**; County, Ga. (Not Houstoun.)
- Houtenville*; see Colonia.
- How**; Town, Oconto County, Wis. (Not Howe.)
- Howard**; Bend, Missouri River, St. Louis County, Mo.; also Post Light, Mississippi River, near Canton, Lewis County, Mo. (Not Howard's.)
- *Howard Lake**; Village, Wright County, Minn. (Not Howard.)
- Howell**; Cove, Delaware River, about 1 mile southeast of League Island, Gloucester County, N. J. (Not Howell's.)
- Howell**; Island, Missouri River, St. Louis County, Mo. (Not Howell's.)
- Howell**; Mesa, Coconino County, Ariz.
- Howell**; Peak, House Range, Millard County, Utah.
- Howell*; see Horrell.
- Howells*; see Cosumne.
- Howes**; Cave, Cobleskill Town, Schoharie County, N. Y. (Not Otsgaragee Cavern.)
- Howes Cave**; Village, Cobleskill Town, Schoharie County, N. Y. (Not Howe Cave, Howecave, Howe's Cave, nor Hows Cave.)
- Howkan**; Narrows, Reef, Strait, and Village, Dall Island, Southeastern Alaska. (Not Jackson.)
- Howki**; Island, Miao group, Pechili Strait, North China. (Not Hauki.)
- Howlet**; Hill, Onondaga County, N. Y. (Not Howlett nor Howlit.)
- Howlet Hill**; Village, Onondaga Town, Onondaga County, N. Y. (Not Howlett Hill nor Howlit Hill.)
- Howlock**; Mountain, just north Mount Thielsen, Klamath County, Oreg. (Not Walker.)
- Hoyt**; Peak, east of Yellowstone Lake, in Yellowstone National Park. (Not Outlook.)
- Hoytsville**; Village, Wood County, Ohio. (Not Hoytville.)
- Hramina**; Light and Village, coast of Austria, Adriatic Sea. (Not Heramina.)
- Hrbošnjak**; Island, lat. 43° 30' N., long. 15° 44' E., coast of Austria-Hungary, Adriatic Sea. (Not Gerbosnjak, Herbosnjak, nor Hrbošnjak.)
- Hsin-Chiang*; see Sinkiang.
- Hualpai**; Indian Reservation, Mountain, and Railroad Station, Coconino and Mohave Counties, Ariz. (Not Huaipai nor Hualpai.)

- Huang Ho*; see Hwang.
Huaqui; see Yaqui.
Huascán; see Huascarán.
Huascarán; Mountain, Peruvian Andes, South America. (Not Huascan nor Huascán.)
Hubbs; Landing, Ohio River, Marshall County, W. Va. (Not Hubbs's.)
Huckleberry; Basin, head of Huckleberry Creek, Mount Rainier National Park, Pierce County, Wash.
Huckleberry; Creek, southeast of Grand Park, tributary to White River, Mount Rainier National Park, Pierce County, Wash.
Huckleberry; Island, Long Island Sound, Westchester County, N. Y. (Not Whortleberry.)
Huddels; *Huddle*; *Huddle's*; see Ulmsteads.
Hudson; Bay, Canada. (Not Hudson's.)
Hudson; Cape, approximate long. 150° E., Wilkes Land, Antarctic Continent. Discovered and named by Capt. Wilkes in 1840.
Hudson; River, New York. (Not North River.)
Hudson; see Little Choptank.
Hudsonoo; see Kootznahoo.
Hue; Capital City and River, Anam, Cochín China. (Not Fu-thien, Futhuan, Hue-Fo, Hue-fo, Hue-fu, nor Thua-Thien.)
Huerhuero; Creek and Land Grant, San Luis Obispo County, Cal. (Not Huerhuero, Huer Huero, nor Huero Huero.)
Huerta de Romauldo; Land Grant, San Luis Obispo County, Cal. (Not Huerta de Romualdo.)
Huerto; Creek, right-hand branch of Piedra River, Hinsdale County, Colo. (Not Middle Fork Piedra.)
Huffman; Town, Jefferson County, Ala. (Not Hoffman.)
Hughes; Railroad Station, Butler County, Ohio. (Not Hughs.)
Hughes, Colo.; see Brighton.
Hughes, Me.; see Hewes.
Hughes Bar; Post Light, Ohio River, 10 miles below Louisville, Ky. (Not Hughes's.)
Huguenot; Island, St. Lawrence River, Jefferson County, N. Y. (Not Hugenot, Pike, nor Proctor.)
Hulberton; Village, Orleans County, N. Y. (Not Hulburton.)
Hulitna; see Holitna.
Hulti; see Le Conte.
Humboldt; Township and Village, Coles County, Ill. (Not Humbolt.)
Humbug; see Hombagu.
Hump Mountain; see Ouray Peak.
Humpback; Creek, eastern shore Orca Bay, Prince William Sound, Alaska. (Not Hunchback.)
Humpback; Creek, emptying into Mink Bay, about lat. 55° 1', long. 130° 42', Southeastern Alaska.
Humphreys Peak; see San Francisco Mountain.
Humphrey's Pond; see Forest.
Humptulips; River and Village, Grays Harbor County, Wash. (Not Humptulups, Hum-tu-lups, nor Um-ta-lah.)
Hunafloi; Large Bay, northwestern coast of Iceland. (Not Huna Floi, Hunefloin, Skágastrand-Bugt, Skagestrand, nor Skagestrands.)
Hunan; Province, China. (Not Hu-nan nor Hoo-nan.)
Hunchback; see Mount Oso.
Hunghwa; see Hinghwa.
Hungry Mother; Creek, near Marion, Smyth County, Va. (Not Hunger's Mother, Hungry Hollow, nor Hungry's Mother.)
Hunt; Ledge, Boston Harbor, Mass. (Not Hunt's.)
Hunt; Mountain, northeastern one of Elkhorn Spur, Blue Mountains, Baker County, Oreg.
Hunter; Bar, north side channel of Columbia River, about 1 mile southeast Sandy Island, and Station, Columbia County, Oreg. (Not Hunter's nor Hunters.)
Hunters; Creek, rising south of Longs Peak, and emptying into north side North St. Vrain Creek, sec. 21, T. 3 N., R. 1, about 2 miles northwest of Allens Park Village, Boulder County, Colo. (Not Hunter's Creek.)
Hunters; Point, East River, Queens County, N. Y. (Not Hunter's.)
Huntington; Peak (altitude 12,393 feet), Mono County, Cal.
Huntley; Village, McHenry County, Ill. (Not Huntley Grove.)

- Hunts; Peak**, Sangre de Cristo Range, on the boundary between Saguache and Fremont Counties, Colo.
- Huntsville**; Village, Randolph County, Ind. (Not Untsville.)
- Hupa**; Indian tribe, Mountain, and Village, Humboldt County, Cal. (Not Hoopa, Hoopah, Ho-pah, Hupá, Hupó, Noh-tin-oah, nor Up-pa.)
- Hupa Valley**; Indian Agency and Reservation, Humboldt County, Cal. (Not Hoopa Valley.)
- Hupéh**; Province, China. (Not Hu-peh nor Hoo-pe.)
- Hurac*; see Urga.
- Hurd**; Railroad Station, Morris County, N. J. (Not Hurdtown.)
- Hurd*; see Weldon.
- Hurryon**; Creek, tributary to Rogue River from the east, Jackson County, Oreg.
- Hurst**; Creek, Dorchester County, Md. (Not Ferry.)
- Hussey Rock*; see The Hussey.
- Huth*; see Le Comte.
- Huxley Terrace**; Plateau, on the south side of the Grand Canyon, near the lower end of Granite Gorge, Coconino County, Ariz. (Not Huxley Plateau nor Observation Plateau.)
- Hwaiianfu**; City, Kiangsu Province, China. (Not Hwaingan Fu.)
- *Hwang**; River (ho), China. (Not Hoang Ho, Hoang-Ho, Hoangho, Huang Ho, Hwang Ho, Hwang ho, Hwang-Ho, Hwang-ho, nor Hwangho.)
- Hyabary*; see Yavari.
- Hyapura*; see Yapura.
- Hyattville**; Town, Liberty Township, Delaware County, Ohio. (Not Hyatt's, Hyatts Station, Hyattsville, nor Hytts.)
- Hyde**; Creek, small tributary to Two Medicine River, Teton County, Mont.
- *Hyderabad**; Capital City and Native State, India. (Not Haidarabad nor Haiderabad.)
- Hyderabad**; City and District, Province of Sind, India. (Not Haidarabad, Haiderabad, nor Hydrabad.)
- Hyrum**; Town, Cache County, Utah. (Not Hyram.)
- I.**
- I. das Freugas*; see Flechas.
- Iabloshnie*; see Apple.
- Iachnoi*; see Ugalgan.
- Iamonia**; Lake and Town, Leon County, Fla. (Not Jamony.)
- Iasi*; see Jassy.
- Ibn Hani**; Cape (ras), lat. 35° 35' N., long. 35° 42' E., coast of Syria. (Not Ibn Han.)
- Ibisa*; *Ibiza*; see Iviza.
- Ibraila*; see Braila.
- Icacos Cay**; Island, eastern coast P. R. (Not Hicacos nor Leacos Cay.)
- Icathluik*; see Niukluk.
- Iceberg**; Lake, one of Galena Chain Lakes, Whatcom County, Wash.
- Iceberg**; Point, Lopez Island, San Juan County, Wash. (Not Jennis.)
- Ichang**; Subpostal District, Hankow, China.
- Iceicle**; Creek, rising in Josephine Lake, eastern slope of Cascade Range, 2 miles southeast of Stevens Pass, flowing south and east to Wenatchee River, Chelan County, Wash. (Not Nacicle.)
- Iceicle*; see Leland.
- Idaho**; Creek, joining Stern Gulch from the southwest, about 8 miles above the mouth of Bonanza Creek, Alaska.
- Idaho*; see California.
- Idlewild**; Island, St. Lawrence River, Jefferson County, N. Y. (Not Maple.)
- Ikaterinbourg*; see Ekaterinburg.
- Ienisei*; see Yenisei.
- Igalik**; Island, low and sandy, on Arctic Coast abreast of Dease Inlet, Northern Alaska. (Not Ikalu nor Ikalue.)
- Ighiak*; see Eyak.
- Igitkin**; Island, near Great Sitkin Island, middle Aleutians, Alaska. (Not Igitkhin.)
- Ignacio**; Lakes, west of Animas Canyon, La Plata County, Colo. (Not Bishop, Cascade Reservoir; Columbine, Hamor, Molar, Pierce, nor Rockwood Lakes.)
- Ignalook*; see Little Diomedé.
- Ignatief*; see Mendenhall.
- Igushik**; Ridge (prominent), on western side of Igushik River, Nushagak Bay, Alaska.
- Iieso*; see Hokushu.
- Iion Road**; Roadstead and Village, lat. 40° 17' N., long. 128° 40' E., eastern coast of Chosen (Korea). (Not I-uön nor Pallada Roadstead.)
- Ijaku**; Island (to), lat. 37° 10' N., long. 126° 15' E., western coast of Chosen (Korea). (Not Cheup tau.)

- Ijoot*; see Izhut.
- Ikalu*; see Igalik.
- Ikhiak*; see Eyak.
- Ikiut-pak*; see Niukluk.
- Ik-ku-go-ak*; see Ikugoak.
- Ikogmut**; Mission and Village, Yukon River, Alaska. (Not Ikogmute.)
- Ikolik**; Cape, western coast of Kodiak Island, Alaska. (Not Ikalik.)
- Ikti**; Cape, southern coast of Alaska Peninsula, Alaska. (Not Itkhi.)
- Ikugoak**; River, tributary to Selawik River, Northwestern Alaska. (Not Ik-ku-go-ak.)
- Ilchi*; see Khotan.
- Ile aux Cochons*; see Gravelly.
- Ile Aux Galets**; Island, near north end of Lake Michigan. (Not Skilligallee.)
- Ile aux Galops*; see Galop.
- Ile Isidore*; see Island No. 8.
- Ile Richard*; see Coryell.
- Ile St. Thérèse*; *Ile Ste. Thérèse*; see Isle Ste. Therese.
- Ile William*; *Ile Williams*; see Government.
- Iles Revilla Gigedo*; see Revillagigedo.
- Ilha das Flexas*; see Flechas.
- Iliamna**; Bay, Lake, Town, and Volcano, Cook Inlet, Alaska.
- Iliiti*; see Khotan.
- *Iliuliuk**; Harbor, an arm of Unalaska Bay, Unalaska Island, Alaska. (Not Unalaska nor Levashef.)
- Iliuliuk**; Village, at head of Iliuliuk Harbor, Unalaska Island, eastern Aleutians, Alaska. (Not Iliouliuk nor Unalaska.)
- Illilouette**; Creek and Falls, Yosemite National Park, Mariposa County, Cal. (Not South Canyon Creek nor Tu-lu-lu-wi-ak.)
- Illilouette**; Ridge, near the upper end of Yosemite Valley, Yosemite National Park, Mariposa County, Cal.
- Illinois*, Colo.; see West Elk.
- Illinois*, S. C.; see Oolenoy.
- Immo*; see Rima.
- Immyon Sea**; Bay or Gulf, lat. 40° 41' N., long. 129° 15' E., northeastern coast of Chosen (Korea). (Not Plaksin.)
- Imperator*; *Imperatorskaya*; *Imperatorski*; *Imperatorskoi*; see Imperial.
- Imperial**; Harbor or Port, eastern coast of Siberia, lat. 49° 02' N., long. 140° 21' E. (Not Barracouta, Imperator, Imperatorskaya, Imperatorski, Imperatorskoi, nor Impérial.)
- Imran*; see Omeira.
- Imuruk**; Lake, east of Port Clarence, Northwestern Alaska. (Not Imourouk.)
- Inchwagh**; Lake, Livingston County, Mich. (Not Nitchwage nor Michuaga.)
- Index**; Mountain, 1½ miles from Index Town, Snohomish County, Wash. (Not West Index.)
- Indian**; Creek, west of Stevenson Island, connecting Barnes Lake with Whale Passage at the junction of the latter with Kashevarof Passage, northeastern part Prince of Wales Island, Southeastern Alaska.
- Indian**; Creek, Mariposa County, Cal. (Not Chinquapin.)
- Indian**; Creek, tributary to Bear Creek from south, Clear Creek County, Colo. Not Bear, Roeder, South Fork, nor Yankee.)
- *Indian**; Lake, Schoolcraft County, Mich. (Not Manistique, W. Monistique, nor Monistique.)
- Indian**; Creek, Chowan County, N. C. (Not Dillard nor Dillard Mill.)
- Indian**; Creek, Hardin and Wayne Counties, Tenn. (Not Reinness, Reinse's, nor Reinses.)
- Indian**; Creek, heading west of Abajo Peak, San Juan County, Utah.
- Indian*; see Chaplin.
- Indian*; see Malay.
- Indian Castle*; see Nowadaga.
- Indian Creek**; Rapids, west of Stevenson Island, northeastern part Prince of Wales Island, Southeastern Alaska.
- Indian Grave**; Mountain, prominent landmark about lat. 65° 30' N., International Boundary (between Alaska and Canada).
- Indian Guyan**; Creek, Gallia and Lawrence Counties, Ohio. (Not Guyandotte nor Indian Guyandotte.)
- *Indian Henrys Hunting Ground**; Park region between South Tahoma Glacier and Kautz Creek, Mount Rainier National Park, Pierce County, Wash. (Not Henry's Hunting Ground.)

- Indian Oldtown*; see Old Town.
Indian Point; see Chaplin.
Indian Ridge; Village, Grainger County, Tenn. (Not Indianridge.)
Indian Spring; Militia District, Butts County, Ga. (Not Indian Springs.)
Indian Springs; Village, Sullivan County, Tenn. (Not Indian Spring.)
Indiana; see Sapinero.
Indianola; Precinct and Village, Sanpete County, Utah. (Not Indiaola.)
Ingersoll; see Lachbuna.
Ingleman's; see Engelmann.
Ingot; Island, middle one of the three in Prince William Sound, Alaska.
Ingra; see Jugra.
Ingraham; Glacier, head branch Cowlitz Glacier, southeastern slope Mount Rainier, Pierce County, Wash. (Not Service.)
Ingram Bar; Post Light, Tennessee River, Trigg County, Ky. (Not Ingram's Bar.)
Inhucca; see Inyak.
Inigos; see St. Inigoes.
Iniskin; Bay, north shore Kamishak Bay, west shore Cook Inlet, Alaska. (Not Enochkin, Inerskin, Inischen, Initskin, Innerskin, nor Inniskin.)
Inn; Brook, tributary to Cow Creek, from the west at Longs Peak Village, Larimer County, Colo.
Inner; Point, southeastern shore of Kruzof Island, Sitka Sound, Southeastern Alaska. (Not Rocky nor Second.)
Inner Manchas; Coral Reef or Bank, on north side of entrance to Mayaguez Bay, P. R. (Not Inner Machos.)
Inakeep Branch; see Great Egg Harbor.
Inter; Glacier, discharging into Inter Fork Creek, northeastern slope Mount Rainier, Pierce County, Wash.
***Inter Fork**; Creek, tributary to White River, draining Inter Glacier, Mount Rainier National Park, Pierce County, Wash. (Not Inter.)
Interbay; Peninsula, between Hillsboro and Old Tampa Bays, Fla.
***Interlachen**; Town, Putnam County, Fla. (Not Inter Lachen nor Interlaken.)
- Invergrove**; Township and Village, Dakota County, Minn. (Not Inver Grove.)
Inyak; Cape, Island, and Peninsula, Delagoa Bay, southeast coast of Africa. (Not Inhuca nor Unhaca.)
***Inyan Kara**; Creek, Mountain, and Precinct, Crook County, Wyo. (Not Inyankara.)
Ionia; Town and Township, Jewell County, Kans. (Not Iona.)
Ionia; Village, Dixon County, Nebr. (Not Iona.)
Ionia; Village, Ontario County, N. Y. (Not Millers Corners.)
Iotla; Creek, Macon County, N. C. (Not Iola.)
Iowa; see North Aowa.
Iowa Hill; Village, Placer County, Cal. (Not Iowa City.)
Ioway; see North Aowa.
Ipsut; Creek, tributary to Carbon River from southwest, north of Mother Mountains, Mount Rainier National Park, Pierce County, Wash.
Ipsut; Saddle, northwest of Castle Peak, Mount Rainier National Park, Pierce County, Wash.
Irawaddy; *Irawadi*; *Irawady*; see Irrawaddy.
Ireland; see Island.
Irgai; see Ningsiafu.
Irikobari; Island (somu), lat. 34° 47' N., long. 125° 47' E., southwestern coast of Chosen (Korea). (Not Pinnacle.)
Irish; Cove, southern shore Port Fidalgo, Prince William Sound, Alaska.
Irkutsk; City and Government, Siberia. (Not Irkootsk nor Irkoutsk.)
Iron; Lake, west of Crooked Lake, Rainy River District, Ontario, International Boundary (between Minnesota and Ontario).
Iron; see Triple.
Iron Creek; see Miniatulik.
Iron Knoll; *Iron Mountain*; see Trachyte Knob.
Ironwork; Brook, Sheffield Town, Berkshire County, Mass. (Not Iron Work.)
Irrawaddy; River, Burma, British India. (Not Irawaddy, Irawadi, Irawady, nor Irrawadi.)

- Irrawadi*; see Irrawaddy.
- Irwin**; Township, Venango County, Pa. (Not Irvin.)
- Isaac**; Branch, of St. Jones Creek, Kent County, Del. (Not Isaacs.)
- Isaacs Point*; see Bald Head.
- Isabel**; Creek, Mountain, and Valley, Santa Clara County, Cal. (Not San Isabel nor Santa Ysabel.)
- Isabel**; Lake, Flathead County, Mont.
- Isabel**; Point, San Francisco Bay, Contra Costa County, Cal. (Not Izabel nor Potrero.)
- Isabella*; see McCays.
- Isanotski*; see Bechevin; Pogromni.
- Isfahan*; see Ispahan.
- Ishawooa**; Creek and Mesa, Park County, Wyo. (Not Isha-wood.)
- Ishoot*; see Izhut.
- Ishtula*; see Vistula.
- Isis Temple**; Peak, Grand Canyon of the Colorado, Coconino County, Ariz.
- Iskagan*; see Tkachen.
- Iskudar*; *Iskuder*; see Skutari.
- Iskut**; Mountain and River, tributary to the Stikine, Southeastern Alaska. (Not Iskoot nor Skoot.)
- Isla de la Réunion*; see Reunion.
- Isla de Pinos**; Island, West Indies, near west end of Cuba. (Not Isle of Pines nor Pinos.)
- Isla del Puerco*; see Puerca.
- Islais**; Creek, San Francisco County, Cal. (Not De Vree's.)
- Island**; Cove, opening from Slocum Arm, indenting southwestern shore of Chichagof Island, Alaska.
- Island**; Creek, emptying into Fishing Bay, about 4 miles northeast of Elliott, Dorchester County, Md. (Not Ireland.)
- Island No. 8**; north of Government Island, Mackinac County, Mich. (Not Ile Isidore.)
- Island Portage*; see Pine.
- Island Station*; see Henderson.
- Islas de Revillagigedo*; see Revillagigedo.
- Isle**; Point, eastern entrance Burnett Inlet, Etolin Island, Alaska.
- Isle a la Crosse*; see Lime.
- Isle au Breton*; see Breton.
- Isle au Gallop*; *Isle au Galop*; see Galop.
- Isle aux Chats*; see Cat.
- Isle Derniere**; Island, Gulf Coast, Terrebonne Parish, La. (Not Last.)
- Isle of France*; see Mauritius.
- Isle of Springs*; see Sweet.
- Isle Mary*; see Mary.
- Isle Royal**; Island in Lake Superior, Keewenaw County, Mich. (Not Isle Royale.)
- Isle Ste. Therese**; Island, St. Lawrence River, below Montreal, Canada. (Not Ile Ste. Thérèse, Ile Ste. Therese, Ile St. Thérèse, Isle St. Therese, nor Isle Ste. Thérèse.)
- Isle Ste. Thérèse*; see Isle Ste. Therese.
- Isleford**; Village, Warren County, Tenn. (Not Island Ford.)
- Islesboro**; Town, Waldo County, Me. (Not Islesborough.)
- Ismîr*; see Smyrna.
- Ispahan**; Capital City, Persia. (Not Isfahan nor Spahawn.)
- Issannah*; see Bechevin.
- Issaquah**; Creek and Town, King County, Wash. (Not Isquah nor Issquah.)
- Istaccihualt*; see Iztaccihualt.
- Isthmian Canal*; see Panama.
- Isumi*; see Izumi.
- Itajahi*; see Itajahy.
- Itajahy**; Harbor, River, and Town, State of Santa Catharina, Brazil. (Not Itajahi.)
- Itapacarohy*; *Itapacoroya*; see Itapocoroy.
- Itapoan**; Point and Town, State of Bahia, Brazil. (Not Itapuan.)
- Itapocoroy**; Bay, Point, and Town, State of Santa Catharina, coast of Brazil. (Not Itapacarohy, Itapacaroya, nor Itapocoroya.)
- Itapuan*; see Itapoan.
- Itasca**; Lake, Clearwater County, Minn.
- Itkhi*; see Ikti.
- Itkillik**; River, tributary to Colville River from east at head of the Delta, Northern Alaska.
- Itsami**; Ledge, Puget Sound, near Olympia, Thurston County, Wash. (Not Itsania.)
- Iturup*; see Yetorofu.
- Ives**; Mesa, outside Reservation lines, Navajo County, Ariz.
- Ives Point**; a western promontory of Powell Plateau, Coconino County, Ariz.

- Iviahak**; River, Arctic slope, an upper left fork of Sagavanirktok River, Northern Alaska. (Not Evasha.)
- Iviza**; Island, one of the Balearic Islands, Mediterranean Sea. (Not Ibisa, Ibiza, nor Ivica.)
- Iztaccihuatl*; see *Iztaccihuatl*.
- Isabel*; see *Isabel*.
- Izhut**; Bay and Cape, southeastern shore of Afognak Island, Alaska. (Not Ijoot, Ishoot, Pentecost, Shariepop, nor Whitsuntide.)
- Izhut*; *Izhutskaia*; see *King*.
- Iztaccihuatl**; Volcano, near the City of Mexico. (Not *Istaccihuatl* nor *Ixtaccihuatl*.)
- Izumi**; Sea (nada), part of the Inland Sea, Japan. (Not Gulf of Ozaka nor Isumi.)

J.

- Jabary*; see *Yavari*.
- Jablonoi*; see *Stanovoi*.
- Jacalitos**; Creek, western Fresno County, south of Jacalitos Hills, California.
- Jacalitos**; Hills, south of Coalinga, between Jacalitos and Waltham Creeks, Fresno County, Cal.
- Jack**; Creek, Lincoln County, branch of Hoback River from the east, T. 38 N., Wyo. (Not *Lynx*.)
- Jack*; see *Atlantis*; *Jacks*; *Thacker*.
- Jacks**; Creek, Dorchester County, Md. (Not *Jack* nor *Jack's*.)
- Jacks Point**; Post Light, Ohio River, Hardin County, Ill. (Not *Jack's*.)
- Jackson**; Camp, Abajo Mountains, near head of Recapture Creek, on west side, San Juan County, Utah.
- Jackson**; Hole (Valley), Lake, and Village, Lincoln County, Wyo. (Not *Teton*.)
- Jackson**; Ridge, extending from Cooley Pass on the east to Mount Linnaeus on the west, San Juan County, Utah.
- Jackson*; see *Howkan*.
- Jacksonville*; see *Enders*.
- Jackstraw**; Lake, Flathead County, Mont.
- Jacobs**; Creek, Cumberland County, N. J. (Not *Jacob* nor *Jacob's*.)
- Jadito**; Canyon, and Spring, Hopi Indian Reservation, Navajo County, Ariz. (Not *Jetty-to*.)
- Jafa*; see *Jaffa*.
- *Jaffa**; Town (seaport) of Palestine, on the Mediterranean. (Not *Jafa*, *Joppa*, *Joppe*, *Yafa*, nor *Yaffa*.)
- *Jaffrey**; Point, the southern point of entrance to Portsmouth Harbor, N. H. (Not *Jaffray* nor *Jerry's*.)
- Jaik*; see *Ural*.
- Jaitschoi*; see *Ugalgan*.
- Jakoutsk*; *Jakutat*; see *Yakutat*.
- Jalapa**; City, Vera Cruz State, Mexico. (Not *Xalapa*.)
- Jalapa**; Village, Monroe County, Tenn. (Not *Jallappa*.)
- Jalisco**; State, Mexico. (Not *Guadalarajara* nor *Xalisco*.)
- Jamacho**; Land Grant and Village, San Diego County, Cal. (Not *Jamacha*.)
- James**; Creek, Jamestown, Boulder County, Colo. (Not *Jim*.)
- James**; Island, eastern shore of Chesapeake Bay, at south point of entrance to Little Choptank River, Dorchester County, Md. (Not *St. James'*.)
- James**; Lagoon, west of McCarty Glacier, Kenai Peninsula, Alaska.
- James**; River, tributary to Missouri River, N. Dak. and S. Dak. (Not *Dakota*.)
- James, Me.*; see *Jims*.
- Jamestown*; see *Ponape*.
- Jamez*; see *Pajarito*.
- Jamony*; see *Iamonia*.
- Jan Mayen**; Island, north of Iceland, Arctic Ocean. (Not *Jan-Mayen*, *Jan Mayen's Land*, nor *Jean-Mayen*.)
- Janes**; Island and Lighthouse, Tangier Sound, Somerset County, Md. (Not *Jaues's*.)
- Janesville**; Mountain, on Annette Island, northeast from Port Chester, Southeastern Alaska. (Not *Janeville*.)
- Japan**; Empire, Asia. (Not *Dai Nippon*, *Nihon*, *Nippon*, *Nipon*, nor *Nippon*.)
- Japura*; see *Yapura*.
- Jaragua**; Village, on coast, State of Alagoas, Brazil. (Not *Jaraguá* nor *Jaragua*.)
- Jaraguá*; see *Jaragua*.
- Jardines**; Bank, off south coast of Cuba. (Not *Jardinillos*.)
- Jarelds*; *Jariolds*; see *Jarrels*.
- Jarosa**; Canyon and Creek, Las Animas County, Colo. (Not *Jaroso*.)

- Jaroslaw**; Town, Austrian Galicia. (Not Jaroslau.)
- Jarre**; Creek, Douglas County, Colo. (Not Garber nor Jug.)
- Jarrell's*; *Jarrel's Valley*; see Jarrolds.
- Jarrels**; Creek, Muhlenberg County, Ky. (Not Jarelds, Jariolds, Jarrolds, Jarylies, nor Jerreles.)
- Jarrolds**; Ridge and Stream, Boone County, W. Va. (Not Jarrell's nor Jarrel's Valley.)
- Jarrolds*; see Jarrels.
- Jarylies*; see Jarrels.
- Jashak*; *Jashk*; see Jask.
- Jask**; Bay, Cape, and Village, Gulf of Oman, Persia. (Not Djask, Jashak, nor Jashk.)
- Jassy**; City of Moldavia, Roumania. (Not Iasi, Jasch, Jash, nor Yassy.)
- Javari*; *Javary*; see Yavari.
- Jawbone**; Creek, Tuolumne County, Cal. (Not Pile.)
- Jaybird**; Lake, western coast Latouche Island, near lat. 60°, long. 147° 58', Prince William Sound, Alaska.
- Jayne's*; see High.
- Jean-Mayen*; see Jan Mayen.
- Jebel-Moosa*; see Sinai.
- Jedda*; see Jidda.
- Jeddo*; see Tokyo.
- Jeffers**; Village, Scott County, Tenn. (Not Jeffries.)
- Jefferson**; Township, Madison County, Ohio.
- Jefferson*; see Germano.
- Jefferson Range*; see Tobacco Root.
- Jeffrey**; eastern Point of entrance to Branford Harbor, New Haven County, Conn. (Not Jeffrey's.)
- Jeffrey's Hook*; see Fort Washington.
- Jekaterinenburg*; see Ekaterinburg.
- Jellison**; Cape, Penobscot Bay, Waldo County, Me. (Not Gellison.)
- Jemes*; see Jemez; Pajarito.
- Jemes Hot Springs*; see Jemez Springs.
- Jemez**; Pueblo, Sandoval County, N. Mex. (Not Jemes.)
- Jemez**; Stream, branch of the Rio Grande, Sandoval County, N. Mex. (Not Jemes, Rio de Jemes, Rio Jamez, Rio Jemez, nor San Diego.)
- Jemez*; see Pajarito.
- Jemez Hot Springs*; see Jemez Springs.
- Jemez Springs**; Precinct and Village, Sandoval County, N. Mex. (Not Archuleta, Jemes Hot Springs, nor Jemez Hot Springs.)
- Jenisei*; *Jenisey*; see Yenisei.
- Jenkins**; Lake or Pond, Altamont Town, Franklin County, N. Y. (Not Lake Madeleine.)
- Jenkins**; Rock, St. Marys River, below St. Mary Falls, Ontario. (Not Jenkins's.)
- Jenkins**; Town, Burlington County, N. J. (Not Harrisville nor Jenkins Neck.)
- Jennertown**; Borough, Somerset County, Pa. (Not Jennerstown.)
- Jennie*; *Jennie M.*; see Deadman.
- Jennings**; northwest point of Shelter Island, Suffolk County, N. Y. (Not Rocky nor Stearns.)
- Jenning's*; see Spilmans.
- Jennis*; see Iceberg.
- Jenny Lind*; see Big Arroyo.
- *Jerico Springs**; City, Cedar County, Mo. (Not Jerico nor Jericho.)
- Jeromeville**; Village, Ashland County, Ohio. (Not Jeromesville.)
- Jerreles*; see Jarrels.
- Jerry's*; see Jaffrey.
- Jesso*; see Mokushu.
- Jesup**; Town, Wayne County, Ga. (Not Jessup.)
- Jesus Maria River*; see San Antonio.
- Jetty-to*; see Jadito.
- Jewett**; Hill, Cayuga County, N. Y. (Not Jewitt.)
- Jewett*; see Jouett.
- Jezirat-el-Maghreb*; see Tunis.
- Jicalango*; see Xicalango.
- Jicarilla Point**; Headland, on the south rim of the Grand Canyon of the Colorado, 6 miles southeast of Bass Camp, Cocino County, Ariz.
- Jidda**; Seaport Town of Arabia, on the Red Sea. (Not Jedda nor Jiddah.)
- Jiddah*; see Jidda.
- Jihoon*; see Amu.
- Jim*; see James.
- Jims**; the eastern head of Baileys Mistake Harbor, Washington County, Me. (Not James.)
- Jinnampo*; see Chinnampo.

- Jo Davieas;** Township, Faribault County, Minn. (Not Jo Davies.)
Joanna; see Teyahalee.
- Joaquin;** Ridge, Spur of Diablo Range, between Cantua and Los Gatos Creeks, Cal.
- Joaquin;** Rocks, three prominent ones of massive sandstone, crest of Joaquin Ridge, Diablo Range, Fresno County, Cal. (Not Tres Piedras.)
- Jocko;* see Flathead; McLeod.
- Joe;** Island, Sheepscoot River, Lincoln County, Me. (Not Jo.)
- Joe;** Stream, Wawayanda Town, Orange County, N. Y. (Not Joe Jee.)
- Joe Baker's;* see Baker.
- Joe Brown Spit;* see Sandy.
- Joe Jee;* see Joe.
- Joe Ney;** Slough, off South Slough, Coos Bay, Coos County, Oreg. (Not Joe Neys.)
- Jogutscha;* see Pogromni.
- John;** River, tributary to Kayukuk River, from the north near long. 152°, Northern Alaska. (Not Alchichna, Acheeshna, Fickett, nor Totsebetna.)
- John Day;* *John Days;* *John Day's;* see Grays; Greys.
- John Grays;* see Grays; Greys.
- Johns;** Bay and Island, west of Pemaquid Neck, Lincoln County, Me. (Not John's.)
- Johns;** Creek, Moose Pass gold district, Kenai Peninsula, Alaska.
- Johns Hoptina;* see Grand Pacific.
- Johnson;** Creek, Hanson County, S. Dak. (Not Chalkstone nor Johnsons.)
- Johnson;** Island, Sandusky Bay, Ottawa County, Ohio. (Not Johnson's.)
- Johnson;** Island and Landing, Mississippi River, Calhoun County, Ill. (Not Johnson's.)
- Johnson;** Lake, Madera County, Cal. (Not Glacier nor Glasier.)
- Johnson;** Landing, Mississippi River, Lauderdale County, Tenn. (Not Johnson's.)
- Johnson;** Point, Branford Harbor, New Haven County, Conn. (Not Johnson's.)
- Johnson;* see South Tenmile.
- Johnson City;* see Johnson Creek.
- Johnson Creek;** Village, Jefferson County, Wis. (Not Johnson City.)
- Johnson Shoal;** Post Light, Kanawha River, Putnam County, W. Va. (Not Johnson's Shoal.)
- Johnson Stand;* see Goodwill.
- Johnsons;* see Broad Marsh.
- Johnston;** Town, Edgefield County, S. C. (Not Johnson.)
- Johnstone;** Bay, east of Resurrection Bay, in long. 148° 45', between Fairfield and Junken Capes, Kenai Peninsula, Alaska.
- Johnsville;** Village, Bucks County, Pa. (Not Johnsonville.)
- Joice;** Island, Suisun Bay, Solano County, Cal. (Not Joice's nor Joyce.)
- Joliba;* see Niger.
- Jonah;** Bay, indenting the western shore of Unawik Inlet, near lat. 61°, long. 147° 47', northern coast of Prince William Sound, Alaska.
- Jonas;* see Squirrel.
- Jones;** Point, Potomac River, Alexandria County, Va. (Not Jones's.)
- Jones,* Alaska; see Yahtse.
- Jones's,* Del.; see St. Jones.
- Jones,* Mont.; see Agency.
- Jones Island;** Beacons, Savannah River, Beaufort County, S. C. (Not Jones's Island.)
- Jones Mill;** Village, Dekalb County, Tenn. (Not Jones's Mills.)
- Jones's Point;* see Caldwells.
- Jonesboro;** Town, Washington County, Tenn. (Not Jonesborough.)
- Jonkier;* *Jonkier (Due); Jonkier (skii); Jonquiere;* *Jonquière;* see Jonquieres.
- Jonquieres;** Cape, western side of Sakhalin Island, eastern Siberia. (Not Due, Dui, Jonkier, Jonkierskii, Jonquiere, Jonquière, Jonquières, Zhonkier, nor Zhonkierskii.)
- Joppa;* *Joppe;* see Jaffa.
- Jordan;** Cove, Long Island Sound, near Waterford, New London County, Conn. (Not Whitestone.)
- Jordan;** Point, Coos Bay, Coos County, Oreg. (Not Jordans.)
- Jordan;** Point, James River, Prince George County, Va. (Not Jordan's.)

- Jordan**; Village, Waterford Town, New London County, Conn. (Not Waterford.)
- Jordan Run**; Village, Grant County, W. Va. (Not Jordanrun.)
- Joshua**; Point, near Guilford, New Haven County, Conn. (Not Joshua's.)
- Joshua*; see *Yucca*.
- Jouett**; Creek, Clark County, Ky. (Not Jewett nor Jouett's.)
- Joyce*; see *Joice*.
- Joyner Marsh*; *Joyners*; see *Marsh*.
- J. Q. Adams*; see *Adams*.
- Juan de Fuca**; Strait, between Vancouver Island, British Columbia, Canada, and Washington. (Not Fuca, San Juan de Fuca, nor Strait of Fuca.)
- Judea**; Country, Palestine. (Not Judæ.)
- Jueyes*; see *Point Carenero*.
- Jug*; see *Jarre*.
- Jug Tavern*; see *Winder*.
- Jugorsche*; see *Yugor*.
- Jugra**; Light and River, southeastern coast of Malay Peninsula. (Not Ingra, Jugru, nor Yurkra.)
- Jukchana*; see *Yukon*.
- Julius**; Town, Crittenden County, Ark. (Not Julious.)
- Jün Ho*; see *Pei*.
- Juna*; see *Yukon*.
- Junco**; Lake, NE. $\frac{1}{4}$ of sec. 34, T. 3 N., R. 74 W., just east of Continental Divide, $5\frac{1}{2}$ miles southwest of Longs Peak, draining into Ouzel Creek, Boulder County, Colo.
- Junction**; Canyon and Creek, opening from south near junction of Colorado and San Juan Rivers, San Juan County, Utah.
- Junction**; City, Geary County, Kans. (Not Junction City.)
- Junction**; Island, Lisianski Inlet, Alaska. (Not Bill.)
- Junction**; Village, Boyle County, Ky. (Not Junction City.)
- Juneau**; Creek, tributary to Mills Creek from the east, Kenai Peninsula, Alaska. (Not Junior.)
- Jungcheng**; Bay and City, Chefoo District, Shantung Province, China. (Not Jung ch'êng Hsien, Yungch'êng hsien, Yungching, nor Yungching Hsien.)
- Jung-ch'êng Hsien*; see *Jungcheng*.
- Jungle**; Creek, tributary to Nation River, International Boundary (between Alaska and Canada).
- Jun-hsiau*; see *Yunsiao*.
- Junior*; see *Juneau*.
- *Juniper**; Point, Woods Hole Harbor, Falmouth Town, Barnstable County, Mass. (Not Butler's, Parker's, nor Parkers Neck.)
- Juniper**; Ridge of Diablo Range (between Los Gatos and Waltham Creeks), Fresno County, Cal.
- Junipero Serra**; Peak, Coast Range, Monterey County, Cal. (Not Santa Lucia.)
- Juno Temple**; Peak, Vishnu quadrangle, Coconino County, Ariz.
- Jupiter Temple**; Peak, Vishnu quadrangle, Coconino County, Ariz.
- Jura**; Knob, San Juan County, Colo.
- Jutland**; Railroad Station, Hunterdon County, N. J. (Not Midvale.)
- Juts*; see *Fairyland*.
- Juvet*; see *Crossett*.

K.

- Kaaterskill**; Cove, Creek, and Falls in the Catskills, Greene County, N. Y. (Not Caterskill.)
- Kabetogama**; Lake, St. Louis County, Minn. (Not Kabatogama, Kabet-Togoma, nor Kabetogame.)
- Kabinda**; Seaport of Angoy, West Africa. (Not Cabenda.)
- Kabul**; City and River, Afghanistan. (Not Cabool, Caboul, Cabul, nor Caubul.)
- Kacha**; Island (to), lat. $34^{\circ} 29'$ N., long. $126^{\circ} 03'$ E., southwestern coast of Chosen (Korea). (Not Kasa.)
- Kachauik**; River, entering Golofnin Sound, Alaska.
- Kachemak**; Bay, Kenai Peninsula, Cook Inlet, Alaska. (Not Chugachik nor Kachekmak.)
- Kachess**; Lake and River, Kittitas County, Wash. (Not Ka-ches, Karlzeez, nor Katchass.)
- Kachina**; Natural Bridge (little), White Canyon, San Juan County, Utah. (Not Edwin nor Little Bridge.)
- Kachhi*; see *Cochin*.
- Kadalar*; see *Cotta*.

- Kodiak**; see Kodiak.
- Kodiakle**; *Kadiakle*; see Norris.
- Kagoshima**; City and Gulf, Southern Japan. (Not Cangozima, Kagoheema, Kagosima, nor Kangozima.)
- Kaguyak**; Village, Shelikof Strait, Alaska Peninsula, Alaska. (Not Kaya-yak.)
- Kahiltna**; Glacier and River, tributary to Yentna River, Mount McKinley region, Alaska. (Not Carilt-nu, Kahilitna, Kahlitna, Kalidtna, nor Kariltna.)
- Kahlitna**; see Kahiltna.
- Kahitete**; see Katete.
- Kakurnoi**; see Kekurnoi.
- Kak-wi-chi**; see Cowiche.
- Kai Garib**; see Vaal.
- Kaisnak**; see Battery.
- Kaibab**; Plateau, Coconino County, Ariz.
- Kaibito**; Plateau, Province, and Spring, Navajo Indian Reservation, Coconino County, Ariz. (Not Kai Peto.)
- Kaifeng**; Subpostal District of Peking, China.
- Kaiparowits**; Peak, a summit of Kaiparowits Plateau, Utah. (Not Kaiparowitz.)
- Kaiparowits**; Plateau, a broad tableland west of the Colorado River, between Escalante and Paria Rivers, Colo. (Not Kaiparowitz.)
- Kairai**; Rock (iwa), lat. 34° 04' N., long. 133° 07' E., Inland Sea, Japan. (Not Ajika.)
- Kaiukpalik**; see Kiukpalik.
- Katagin**; see Basket.
- *Kakhonak**; Bay, Lake, River, and Village; Bay, south shore of Iliamna Lake; River, tributary to same; Lake, drained by river; Village, south shore of Iliamna Lake, Alaska. (Not Kakonak nor Kokonak.)
- Katnu**; see Kenai.
- Katonak**; see Kakhonak.
- Kakul**; Point, western entrance to Peril Strait, Southeastern Alaska. (Not Kekul.)
- Kelat**; see Khelat.
- Kalavala**; Town, Carlton County, Minn. (Not Kalevala.)
- Kal-e-gu-ri-che-ark**; see Kallarichuk.
- Kalevala**; see Kalavala.
- Kalidtna**; see Kahiltna.
- Kaligagan**; Island, one of the Krenitzin group, eastern Aleutians, Alaska. (Not Sealion.)
- *Kalinin**; Bay, south shore of Salisbury Sound, Southeastern Alaska. (Not Kalinina.)
- Kalinjar**; Hill and Town, in Bandasa, Banda District, Bundelkand, British India. (Not Callinjer nor Kalleenjur.)
- Kalispel**; see Kalispell.
- *Kalispell**; Town, Flathead County, Mont. (Not Calispel nor Kalispel.)
- Kallarichuk**; River, first large tributary to Kobuk River from the north above Squirrel River, in long. 159° 50' W., Alaska. (Not Kal-e-gu-ri-che-ark nor Reed.)
- Kamakku**; Bay (patan), lat. 34° 39' N., long. 127° 40' E., southern coast of Chosen (Korea). (Not Gamaku.)
- Kambir**; see Gambir.
- Kambodja**; see Cambodia.
- Kamchatka**; Peninsula, east coast of Siberia. (Not Kamtschatka.)
- Kamchatka**; see Bering.
- Kamerun**; Mountains and River, West Africa. (Not Cameroons.)
- Kampong**; Malay prefix to names of villages in Indo-China, meaning village or inclosure. (Not Kompong.)
- Kamranh**; Bay, coast of Anam, French Indo-China. (Not Camraigne, Camranh, nor Kam ranh.)
- Kana**; Point (saki), Ohama Harbor, lat. 35° 30' N., long. 135° 37' E., Honshu Island, Japan. (Not Kane.)
- Kanawha**; River in West Virginia. (Not Great Kanawha.)
- Kanchanjanga**; Peak, Himalaya Mountains, Nepal, India. (Not Kanchaujanga, Kanchinjunga, Kinchin-Jinga, Kinchinjunga, Kunchain-Junga, Kunchin-Ginga, Kunchinjanga, nor Kunchinjunga.)
- Kandahar**; Capital City of central Afghanistan. (Not Ahmed-Shahee nor Candahar.)
- Kane**; Group of Islets, Neva Strait, near Sitka, Alaska. (Not Kan.)
- Kane**; see Keenes.
- Kaneville**; Town and Township, Kane County, Ill. (Not Kanesville.)
- Kangouza**; see Sukhodol.
- Kangozima**; see Kagoshima.

- Kang-tung*; see Kwangtung.
- Kanjari**; Cape (kutsu), lat. 35° 21' N., long. 129° 21' E., southeastern coast of Chosen (Korea). (Not Izylnova.)
- Kannon**; Light and Point, western entrance to Gulf of Tokyo, Japan. (Not Kwanon.)
- Kanomika**; Island, Tisbury Great Pond, Marthas Vineyard, Mass. (Not Canonicut nor Qua-nom-i-ca.)
- Kansas**; River, formed by Smoky Hill and Republican Rivers, Kansas. (Not Kansas nor Kaw.)
- Kansu**; Province, China. (Not Kan-su, Kansuh, nor Kan-soo.)
- Kanyo**; Rock, lat. 34° 18' N., long. 127° 51' E., southern coast of Chosen (Korea). (Not Encounter.)
- Kaomi**; City (near Kiaochow), Shantung Province, China. (Not Kao-mi-hsien, Kaomih hsien, nor Kaumi.)
- Kao-mi-hsien*; see Kaomi.
- Kaori**; Islet, lat. 36° 37' N., long. 125° 35' E., western coast of Chosen (Korea). (Not E. Clifford.)
- Kara Amid*; see Diarbekr.
- Kara Dagh*; see Montenegro.
- Karakoram**; Mountains in Tibet, Central Asia. (Not Karakorum, Mustag, Mustagh Range, nor Tsung-Ling.)
- Karamin*; *Karamip*; see Curlew.
- Karankawa**; Bay, north side Matagorda Bay, Calhoun and Jackson Counties, Tex. (Not Caranchahua nor Carankaway.)
- *Karankawa**; Bayou or Lake, Galveston Bay, Tex. (Not Calairns nor Caronkaway.)
- Karankawa**; Point and Reef, near Galveston, Tex. (Not Carankaway.)
- Kargilak**; Cape, southern shore St. Lawrence Bay, lat. 65° 35' N., long. 171° W., eastern coast of Siberia. (Not Chargilach nor Khargilakh.)
- Karikal**; French Settlement, coast of Coromandel, India. (Not Carrical.)
- Kariltna*; see Kahiltna.
- Karlsruhe**; Capital of Baden, Germany. (Not Karlsruhe.)
- Karluk*; see Kupreanof.
- Karlzees*; see Kachess.
- Karner**; Brook, Egremont Town, Berkshire County, Mass. (Not Rarner.)
- Karpa**; Island, one of the Shumagin Group, Alaska. (Not Boulder nor Buldyr.)
- Karpathian**; Mountains of Austria-Hungary. (Not Carpathian.)
- Karquenas*; *Karquines*; see Carquinez.
- Karrsville**; Town, Warren County, N. J. (Not Karrville.)
- Karthus**; Township and Village, Clearfield County, Pa. (Not Kerthaus.)
- Karu**; Point (kutchi), lat. 41° 54' N., long. 129° 57' E., northeastern coast of Chosen (Korea). (Not Enkvista.)
- Karu**; Rock (pau), lat. 42° 04' N., long. 130° 09' E., northeastern coast of Chosen (Korea). (Not Kruglaya.)
- Karumappo**; Light and Point, Yunghing Bay, eastern coast of Chosen (Korea). (Not Karumappō, Korumappo, Kuru Mappo, Muravev, nor Muraveva.)
- Kasaan**; Bay, Baranof Island, west side of Chatham Strait, Alexander Archipelago, Alaska. (Not Casaan, Karta, Kasa-an, nor Kazarn.)
- Kasamanze**; River of Senegambia, west coast of Africa. (Not Casamanze.)
- Kaseiganah*; see Saganaga.
- Kashaway*; see Kawishiwi.
- Kashega**; Bay and Cape, Unalaska Island, Eastern Aleutians, Alaska. (Not Kashuga.)
- Kashgaria*; see Hsin chiang; Tinkiang.
- Kashmir**; native State of India, Northwestern Hindustan. (Not Cashmere.)
- Kasiana**; Group of Islets, Sitka Sound, Alaska. (Not Apple.)
- Kaskanak**; Village, north bank of Kvichak River, 10 miles below outlet of Iliamna Lake, Alaska. (Not Kaskanakh, Kaskinakh, nor Koskanok.)
- Kassel*; see Kotelni.
- Kata*; see Kataura.
- Katahdin**; Mountain, Piscataquis County, Me. (Not Ktaadn.)
- Kataka**; Mountain (altitude 12,430 feet), sec. 22, T. 6 S., R. 74 W., Park County, Colo.
- Katalla**; Bay, River, Slough, and Town, near Controller Bay, Gulf of Alaska, Southeastern Alaska. (Not Catalla nor Catella.)

- Katama;** Bay and Point, Marthas Vineyard, Mass. (Not Cotamy.)
- Kataura;** Bay (wan) and Town, lat. $31^{\circ} 25' N.$, long. $130^{\circ} 10' E.$, Kiushu Island, Japan. (Not Kata nor Kata ura.)
- Katchamadragga;* see Ketchepedrakee.
- Katchass;* see Kachess.
- Katchi;* see Cochin.
- ***Kates Needle;** Mountain, near Stikine River, Alaska. (Not Kates Needles.)
- Katote;** River, tributary to Stikine River, from the east, Southeastern Alaska. (Not Kahteto nor Kwahtee-tah.)
- ***Katljan;** Bay, Baranof Island, near Sitka, Alaska. (Not Katliana, Katliana, nor Kotleana.)
- Katoku;** Inlet and Island (to), lat. $35^{\circ} N.$, long. $128^{\circ} 48' E.$, southern coast of Chosen (Korea). (Not Douglas nor Yondaisan.)
- Katabaan;** Village, Ulster County, N. Y. (Not Caatsban.)
- Katscha;* see Cochin.
- Katsura;* see Hashira.
- Kattegat;** Arm of North Sea, between Jutland and Sweden. (Not Cattedgat.)
- Katzehin;** River, tributary to Chilkoot Inlet, from the east, Southeastern Alaska. (Not Chkazine nor Katze-hin.)
- Kautz;** Creek, heading in Kautz Glacier; tributary to Nisqually River from north, Mount Rainier National Park, Pierce County, Wash. (Not East Fork of Nisqually River nor Kautz Fork.)
- Kautz;** Glacier, discharging into Kautz Creek, southern slope Mount Rainier, Pierce County, Wash.
- Kavanaugh;* see Cavanal.
- Kaw;* see Kansas.
- Kawa;* see Haneda.
- Kawara;** Shoal (zu), lat. $34^{\circ} 21' N.$, long. $133^{\circ} 40' E.$, Inland Sea, Japan. (Not Kawaru nor North.)
- Kawichiark;** River, tributary to Selawik River, Northwestern Alaska. (Not Kaw-e-che-ark.)
- Kawishiwi;** River, Lake County, Minn. (Not Cashaway nor Kashaway.)
- Kawumkan;** District, Klamath Indian Reservation, Klamath County, Oreg. (Not Kawumcan.)
- Kay;** Branch, Camden County, N. J. (Not Key nor Key's.)
- Kayak;** Entrance, between Kayak and Wingham Islands, Alaska.
- Kayak;** Island, off mouth of Copper River, Alaska. (Not Kayes.)
- Kayayak;* see Kaguyak.
- Kayenta;* see Tyende.
- Kay-i-you;* see Marias.
- Kaysville;** City and Precinct, Davis County, Utah. (Not Maysville.)
- Kazarn;* see Kasaan.
- Ke lung;* see Kiirum.
- Keag;* see Weskeag.
- Keang-ning;* see Nanking.
- Keam;** Canyon and Settlement, Navajo Indian Reservation, Coconino County, Ariz. (Not Keams.)
- Kearny;** Town, Hudson County, N. J. (Not Kearney.)
- Kearsarge;** Mountain, Warner Town, Merrimack County, N. H. (Not Kyar Sarga Mount.)
- Kearsarge;* see Pequawket.
- Keawemoe;* see Alia.
- Kecheachy;* *Kecheachy;* see Cocheco.
- Kechetatawnon;* see Cube.
- Ked;** Bay, northern part of Providence Bay, lat. $64^{\circ} 30' N.$, long. $173^{\circ} 15' W.$, coast of Siberia. (Not Cache nor Khed.)
- ***Kedges;** Straits, connecting Tangier Sound with Chesapeake Bay, between South Marsh and Smith Island, Somerset County, Md. (Not Cagis nor Kedge.)
- Keebler Crossroads;** Village, Washington County, Tenn. (Not Keebler's Cross Roads.)
- Keechelus;** Lake, head of Yakima River, Kittitas County, Wash. (Not Kitch-e-lus.)
- Keeghik;* *Keegjik;* see Nikkak.
- Keeling;* see Cocos or Keeling.
- Keene;** Railroad Station, Kearney County, Nebr. (Not Keen.)
- Keenes;** Point, eastern side of Honga River, about 3 miles northeast of Fishing Creek, Dorchester County, Md. (Not Kane, Kane's, nor Keene's.)
- Ke-en-ta;* see Tyende.
- Keet Seel;** Cliff Dwellings, Navajo National Monument, Ariz. (Not Kit sil.)
- Keg;** Spring, Juab County, Utah. (Not Marmaduke.)

- Kegan**; Lake, Crystal Lake Township, Hennepin County, Minn. (Not Keegan nor Mooney.)
- Kegan**; Lake, Rosemount Township, Dakota County, Minn. (Not Keegans.)
- Keith**; Brook, Androscoggin County, Me. (Not Dailey, Daily, Daley, nor Daly.)
Keith; see Pontiac.
- Kekekabic**; Lake, Lake County, Minn. (Not Cacaquabic nor Hawk.)
Keikul; see Kakul.
- Kekur**; Point, Kizhuyak Bay, Alaska. (Not Kekurnoi nor Pillar.)
- Kekurnoi**; Cape, near Cold Bay, Shelikof Strait, Alaska. (Not Kahurnoi, Nelupaki, nor Nukakalkak.)
Ke kwakwan; see Lac Lacroix.
- Kelantan**; State and River, western side of the Malay Peninsula. (Not Kalantan.)
Kelat; see Khelat.
Kelley; see Elowah.
Kelley; see Glenpark.
Kelley, Wis.; see Kelly.
- Kelleys**; Island, Sandusky Bay, Lake Erie, Erie County, Ohio. (Not Kelley's.)
- Kelleys Island**; Reef and Town, Sandusky Bay, Lake Erie, Erie County, Ohio. (Not Kelley's Island.)
- Kelly**; Island, Delaware Bay, Kent County, Del. (Not Kelleys nor Kelly's.)
- Kelly**; Mountain, northeast of Cordova, Alaska.
- Kelly**; Mountain, between Randolph and Upshur Counties, W. Va. (Not Kelley.)
- Kelly**; Village, Marathon County, Wis. (Not Kelley.)
Kelly; see McCord.
- Kellyville**; Township and Village, Creek County, Okla. (Not Kelleyville.)
- Kelp**; Point, one-half mile northeastward of Claim Point, Alaska.
- Kellsall**; River, draining Kellsall Lake into Chilkat River, Southeastern Alaska and British Columbia. (Not Bear, Glave, Tschilket, nor West Fork of Chilkat.)
- Kelsey**; Town, Watauga County, N. C. (Not Kelsy.)
Kelung; see Kiirun.
- Kenai**; Fort and Peninsula, Cook Inlet, Alaska. (Not Kenay.)
- Kenai**; Stream, Kenai Peninsula, draining Lakes Skilak and Kenai into Cook Inlet, Alaska. (Not Kaknu.)
Kenai; see Cook.
- Kendrick**; Creek, Sullivan County, Tenn. (Not Hendrick's nor Kendrick's.)
Keneighton; see Conetoe.
Kenesaw; see Kennesaw.
- Kenia**; Mountain, near the Equator, East Africa. (Not Kenya nor Kilinyaga.)
- Kennebec**; River in Maine. (Not Kenebec.)
Kennedy Branch; see Harris Branch.
- *Kennesaw**; Mountain and Town, Cobb County, Ga. (Not Kenesaw.)
- Kennett**; City, Dunklin County, Mo. (Not Kennett's.)
- Kenny**; Village, Dewitt County, Ill. (Not Kenny.)
- *Kennyetto**; Creek, Fulton County, N. Y. (Not Kenneto.)
- Kent**; Island and Point, Chesapeake Bay, opposite Annapolis, Queen Annes County, Md. (Not Kent's.)
- Kent**; Village, Fluvanna County, Va. (Not Kents Store.)
- Kenvil**; Railroad Station, Morris County, N. J. (Not Ferro Mont, McCainsville, nor Vannatta.)
- Kenwood**; Creek, tributary to Koyuk River from the south, between East Fork and Peace River, Alaska.
Kenyon; see Harrisburg.
- Keokuk**; Dam, across Mississippi River, between Keokuk, Iowa, and Hamilton, Ill.
- Keokuk**; Lake, formed by Keokuk Dam across Mississippi River, between Keokuk, Iowa, and Hamilton, Ill.
- Keramoi**; Cape (saki), Light, and Shoal, lat. 43° 40' N., long. 145° 32' E., Kuril Islands, Japan. (Not Keramui.)
- Kerby**; Village, Josephine County, Oreg. (Not Kerbyville.)
Kern; see Soda Spring.
Kerthaus; see Karthaus.
- Keshequa**; Creek, Allegany and Livingston Counties, N. Y. (Not Cashagua, Coshagua, Kishaqua, nor Kushagua.)
- Kessler**; Mountain and Triangulation Station near Fayetteville, Washington County, Ark. (Not Kestler.)

- Ketch**; Brook, tributary to Scantic River, Hartford and Tolland Counties, Conn. (Not Catch.)
- Ketchepedrakee**; Creek, heading on eastern slope Blue Ridge Mountains, Clay County, flowing in easterly direction across northern part of county and emptying into Tallapoosa River north of Owen Crossing, Randolph County, Ala. (Not Katchamadragga, Ketchebedokee, Ketchepedakee, Kitchabodogga, nor Kitchepedrache.)
- *Ketchikan**; Village, Revillagidedo Island, Southeastern Alaska. (Not Kitchikan.)
- Ketoy**; see Whale.
- *Kettle Falls**; Falls and Portage, between Nemakan and Rainy Lakes, Rainy River District, International Boundary (between Minnesota and Ontario). (Not Bare Portage nor Chaudiere.)
- Kettleman**; Hills and Plain, between Kettleman Plain and Tulare Lake, Fresno and Kings Counties, Cal. (Not Kittleman.)
- Kevulek**; *Kevulik*; see Kivalina.
- Key**; see Kay.
- Key West**; City, Monroe County, Fla. (Not Keywest.)
- Keya Paha**; see Keyapaha.
- Keyapaha**; County and Precinct, Keyapaha County, Nebr., and River, Nebr. and S. Dak. (Not Keya Paha.)
- Keyes**; see Keys.
- Keyyik**; see Nikhkak.
- Keyhole**; Pass, between Longs Peak and Storm Peak, Boulder and Larimer Counties, Colo.
- Keyport**; Town, Monmouth County, N. J. (Not Key Port.)
- Key's**; see Kay.
- Keys**; Pond, Sweden, Oxford County, Me. (Not Keyes.)
- Keysor**; Creek, central part of Butler County, emptying into Big Blue River, in southern part of county, Nebr. (Not Blue River, Little Blue River, nor North Fork of Blue River.)
- Keystone**; Bay and Point, on Keweenaw Peninsula, Keweenaw County, Mich. (Not Union Bay.)
- Keystone**; see Shenandoah.
- Khalzof**; *Khalzov*; *Khalizof*; see Aru.
- Kharkof**; Capital City and District in European Russia. (Not Charkov, Charkow, Kharkoff, Kharkov, Kharkow, nor Ukraine.)
- Khartum**; Capital, Egyptian-Sudan (Not Khartoum.)
- Khaz**; Bay, indenting southwestern shore of Chichagof Island, Alexander Archipelago, near lat. 57° 30', long. 136°, Alaska.
- Khaz**; Breaker, on a reef bare at low water, lying 3½ miles west by south from Khaz Point, Alaska. (Not Breaker N. 3.)
- Khaz**; Head, southwestern shore of Chichagof Island, bluff headland about 1,400 feet high, between Slocum Arm of Khaz Bay and the sea, Alaska.
- Khelat**; Capital City and Province of Baluchistan, Asia. (Not Kalat nor Kelat.)
- Khinghan**; Mountains between Manchuria and Mongolia, Asia. (Not Khingan, Khin Gan, Khin-Gan, King-Gan-Oola, nor Khing-Gan Oula.)
- Khiva**; Capital City and Country of Asia, south of Sea of Aral. (Not Kharerm, Kharesm, Kheeva, Khiewa, nor Khwarerm.)
- Khorya Morya**; Group of Islands, southeastern coast of Arabia, Indian Ocean. (Not Curia Maria nor Kuria Maria.)
- Khotan**; City and River, Chinese Turkestan. (Not Eelchee, Eelchi, Elechee, Ilchi, Ilitsi, Khoten, nor Yutien.)
- Khutz-n'hu*; see Kootznahoo.
- Khvostof**; Island, western Aleutians, Alaska. (Not Khvostoff.)
- Kiakhta**; Town, east Siberia, on the Chinese frontier. (Not Kiachta.)
- Kialagvik**; Bay, east side Alaska Peninsula, near Mount Becharof, Alaska. (Not Kialagvit.)
- Kiamichi**; Mountains, Le Flore County; River, Choctaw, Le Flore, and Pushmataha Counties; and Township, Pushmataha County, Okla. (Not Kiamitia nor Kimishi.)
- Kiang Mai*; see Chiengmai.
- Kiang-men*; see Kongmoon.
- Kiang-ning*; see Nankin.
- Kiangsi**; Province, China. (Not Kiang-si nor Kiang-se.)
- Kiangsu**; Province, China. (Not Kiang-su.)

- Kiaochow**; Bay, City, and German Protectorate, Shantung Province, China. (Not Chiao Chou, Kiao chau, Kiao Chow, Kiau-Chau, Kiautschou, nor Kyau chau.)
- Kiaochow**; Postal District, China.
- Kiarsarge**; see Pequawket.
- Kichenef**; *Kichenev*; see Kishenef.
- Kichick**; see Nikhkak.
- Kicapoo**; Township and Village, Leavenworth County, Kans.
- Kidds Humbug**; Point, Hudson River, Rockland County, N. Y. (Not Kidd's Humbug.)
- Kief**; Capital City and District, south-eastern Russia. (Not Kieff, Kiev, nor Kiew.)
- Kienstra**; Landing and Town, Mississippi River, Adams County, Miss. (Not Kienstra's.)
- Kiirun**; City, Harbor (ko), and Island (to), northern coast of Taiwan Island, China Sea. (Not Ke lung, Kelung, nor Kilung.)
- Kikitak**; see Kikitaruk.
- Kikitaruk**; Village, Kotzebue Sound, Alaska. (Not Kikitak, Kikiktak, Kikiktaruk, nor Kigaktowruk.)
- Kilbourne**; Township and Village, Mason County, Ill. (Not Kilbourn.)
- Kilfoil**; Township, Custer County, Nebr. (Not Kilfail.)
- Kilimanjaro**; Mountain, near the Equator, East Africa. (Not Kilima Njaro.)
- Kilinyaga*; see Kenia.
- Kilkenny**; Township and Village, Le Sueur County, Minn. (Not Kilkeny.)
- Kill Van Kull**; Channel, north of Staten Island, Hudson County, N. J., and Richmond County, N. Y. (Not Kill von Kull.)
- Killdevil**; Hills, Currituck County, N. C. (Not Kill Devil.)
- Kilung*; see Kiirun.
- Kimana*; see Tanganyika.
- Kimbal**; City, Neosho County, Kans. (Not Kimball.)
- Kimball*; see Laurel.
- Kimballs*; see Black.
- Kimberley**; Reef, east of Falkner Island, Long Island Sound, Conn. (Not Kimberley's.)
- Kimishi*; see Kiamichi.
- Kimmundy*; see Kinmundy.
- Kincaid**; Railroad Station, Chattooga County, Ga. (Not Holland Station.)
- Kinchafoonee**; River, Lee and Sumter Counties, Ga. (Not Kenchafoonee, Kinchatoonee, nor Kinchefoonee.)
- Kinchin-Jinga*; *Kinchinjunga*; see Kanchanjanga.
- Kinderhook*; see Wyomanock.
- King**; Cove, indenting northern part of the eastern coast of Afognak Island, abreast of Marmot Island, Alaska. (Not Izhut, Izhutskaia, Ujut, nor Uyut.)
- King**; Island, Bering Strait, Alaska. (Not Kings, Ooghe-a-book, nor Ukivok.)
- King**; Landing, Ohio River, Clark County, Ind. (Not King's.)
- King Arthur Castle**; Peak, on the east side of Shinumo Creek, Coconino County, Ariz.
- King Crest**; short Ridge, extending south from Powell Plateau, Coconino County, Ariz.
- King-Gan-Oola*; see Khinghan.
- King-Ki-Tao*; *King-ki-too*; see Seoul.
- Kingegan**; Village, Cape Prince of Wales, Bering Strait, Alaska. (Not King-a-ghe.)
- Kingfisher*; see Ogishkemuncie.
- Kings**; Glacier, near head of Port Nellie Juan, Prince William Sound, Alaska.
- Kings**; Mountain, east bank of Matanuska River, 40 miles northeast of Knik Arm of Cook Inlet, Alaska. (Not House.)
- Kings**; River, head of Port Nellie Juan, Prince William Sound, Alaska.
- *Kings**; River, Fresno County, Cal. (Not King nor King's.)
- King's*; *Kings*, Cal. and Fla.; see Philips; Ryer; Teyahalee.
- Kingsland**; Point, Hudson River near Tarrytown, Westchester County, N. Y. (Not Kingsland's.)
- Kingsland**; Reach, James River, Va. (Not Graveyard.)
- Kingston**; Mountains, California and Nevada. (Not Chung Up nor Resting Spring.)
- Kinkasan**; Channel, Island, and Light, lat. 38° 17' N., long. 141° 35' E., eastern coast of Honshu Island, Japan. (Not Kingkasan, Kinka San, Kinkuwasan, nor Kinkwasan.)

- Kimmundy**; City and Township, Marion County, Ill. (Not Kimmundy.)
- Kinnickinnic**; *Kinnickinnick*; *Kinnikinnic*; see Kinnickinnic.
- Kinnickinnic**; River, St. Croix County, Wis. (Not Kinnickinnic, Kinnickinnick, nor Kinnikinnic.)
- Kinnickinnick**; Creek and Village, Ross County, Ohio. (Not Kinnickinnick.)
- Kinnimicut**; see Conimicut.
- Kinsale**; Village, Westmoreland County, Va. (Not Kin Sale.)
- Kintire**; Township, Redwood County, Minn. (Not Knitire.)
- Kiokee**; Creek, Dougherty County, Ga. (Not Kioka.)
- Kiolen**; Mountain Range, between Sweden and Norway. (Not Kiöel, Kjölen, nor Koelen.)
- Kioto**; see Kyoto.
- Kiowa**; Peak (altitude, 13,101 feet), about a mile east of Continental Divide, 14½ miles south of Longs Peak, Boulder County, Colo.
- Kip**; Creek, small tributary to North Badger Creek, Teton County, Mont.
- Kip**; see Maple.
- Kiphiggon**; see Higgon.
- Kipniak**; *Kipniuk*; see Black.
- Kirby**; Creek, western channel of Eagle Creek, west of Richland, Baker County, Oreg. (Not Little Eagle.)
- Kirghiz**; Steppes, northeast of Sea of Aral, Asia. (Not Kirgheez, Kirguis, nor Kirguiz.)
- Kirin**; Province of Manchuria, Asia. (Not Girin nor Ula.)
- Kirker**; Landing, Ohio River, Mason County, Ky. (Not Kirker's.)
- Kirker**; Pass, Contra Costa County, Cal. (Not Kirkers, Quercus, nor Quereus.)
- Kisbaqua**; see Keshequa.
- Kishenef**; Capital of Bessarabia, in European Russia. (Not Kichenef, Kichinev, Kirschenew, Kishenev, Kishineff, Kishinev, nor Kishlanou.)
- Kiaka**; Island, one of the western Aleutians, Alaska. (Not Kyska.)
- Kiakiminitas**; River, from the junction of the Conemaugh River and Loyalhanna Creek to the Allegheny River, Pa.
- Kiakiminitas**; Township, Armstrong County, Pa. (Not Kiskiminetas.)
- Kisselen**; Bay, at the head of Beaver Bay, Unalaska, eastern Aleutians, Alaska. (Not Kissialiak nor Worsham.)
- Kistna**; River in the Dekkan, Southern India. (Not Kistnah nor Krishna.)
- Kit Carson**; Peak, Sangre de Cristo Range, Custer and Saguache Counties, Colo. (Not Frustum.)
- Kit sil**; see Keet Seel.
- Kita Nakane**; see Kitanaka.
- Kitanaka**; Shoal (ne), lat. 35° 19' N., long. 139° 40' E., Gulf of Tokyo, Japan. (Not Kita Nakane, Kitanaka-ne, nor Naka ne.)
- Kitch-el-us**; see Keechelus.
- Kitchen**; Brook, Cheshire Town, Berkshire County, Mass. (Not West.)
- Kitchikan**; see Ketchikan.
- Kittatinny**; Mountains, New Jersey and Pennsylvania. (Not Kitatinny.)
- Kittivake**; see Whale.
- Kittredge**; Lake, western side Willamette River, below Guild Lake, and 2½ miles below Portland, Multnomah County, Oreg. (Not Kittredges.)
- Kitts Hummock**; sandy Hillock, shore of Delaware Bay, Kent County, Del. (Not Kitt's Hammock nor Kittshammock.)
- Kittyhawk**; Bay, Albemarle Sound, Currituck County, N. C. (Not Kitty Hawk.)
- Kiukiang**; Postal District, China.
- Kiukpalik**; Island, Shelikof Strait, Alaska. (Not Kaiukhlipalik.)
- Kiulung**; see Kowloon.
- Kiung Chow foo**; see Kiungchow.
- *Kiungchow**; City, Hainan Island, China. (Not Kien Chow, Kioungtcheou, Kiung Chau, Kiung Chow foo, Kiungchau, Kiung tscheu, Kiung tschou, Kiung tschow, nor Ksingtsu.)
- Kiungchow**; see Hoihow.
- Kiushu**; Island, Japan. (Not Kyushu.)
- Kivalina**; River, Arctic coast of Alaska. (Not Kevuleek, Kevulik, Kivalena, Kivalinagmiut, Kiv-a-lynyah, Kiveleena, Kivelow, Kivilenya, nor Kuveleek.)
- Kiwanda**; Cape, Tillamook County, Oreg. (Not Sand Cape.)
- Kiwassa**; Lake, Franklin County, N. Y. (Not Lonesome Pond.)
- Kjölen**; see Kiolen.

- Klag**; Bay, north of Khaz Bay and west of Anna Lake, southwestern shore of Chichagof Island, connected with Khaz Bay by Coleman Passage and The Gate, Alaska. (Not Klagh.)
- Klag**; Island, south of Klag Bay, between bay and Coleman Passage, Chichagof Island, Alaska. (Not De Groffi.)
- Klaheela**; see Klehini.
- Klahini**; River, tributary to Burroughs Bay, Behm Canal, Southeastern Alaska. (Not Clahona nor Klaheena.)
- Klahostah**; see Sail.
- Klamath**; see Link.
- Klaskain**; *Klaskania*; *Klaskonine*; see Clatskanie.
- Klawak**; see Dry Pass.
- Kle-al-um**; see Clealum.
- Klebate Spring**; see Cottaquilla.
- Kleheena**; see Klehini.
- Klehini**; River, tributary to Chilkat River, British Columbia and Southeastern Alaska, flowing southeast across the International Boundary Line, near lat. 59° 24'. (Not Klaheela, Kleheena, Kluheena, Kluheeny, Kluheny, Kluhini, nor Tlehini.)
- Klein**; see Kline.
- Klethla**; Valley, Navajo and Hopi Indian Reservations, Coconino and Navajo Counties, Ariz. (Not Kle-thla.)
- Kletsan**; Creek, flowing northward to White River, about long. 141° W., Alaska, near International Boundary (between Alaska and Canada). (Not Copper, Klet-san-dek, nor Klutson.)
- Kletsan**; see Natazhat.
- Klika Killah**; see Tlikakila.
- Kline**; Gap, Grant County, W. Va. (Not Klein.)
- Kline**; Township, Schuylkill County, Pa. (Not Klein.)
- Klocheffskaia**; see Kluchef.
- Klokachef**; Cape and Island, entrance to Salisbury Sound, Southeastern Alaska. (Not Fortuna, Klokatcheff, nor Vincent.)
- Klokacheff**; see Salisbury.
- Klondike**; River, tributary to Yukon River, and Village, Yukon, Canada, near the International Boundary Line. (Not Chandik, Chandike, Chandindu, Deer, Klondyke, nor Reindeer.)
- Klondike**; Village, Jefferson County, N.Y. (Not Klondyke nor Worthville.)
- Klosterkamp**; southern Point of Castris Bay, lat. 50° 30' N., eastern Siberia. (Not Klester Kamp, Klester kamp, Kloster Camp, Kloster Kamp, nor Quoin.)
- Kluchef**; Volcano, eastern part of Kamchatka, Siberia. (Not Kliuchef, Klocheffskaia, Klotchevsky, Kluchevskaya, Kluchevskaia, Klutschew, Klyuchev, Klyutchev, nor Klyutchevskaya.)
- Kluheena**; *Kluheeny*; *Kluheny*; *Kluhini*; see Klehini.
- Klumma Gutta**; *Klumn Gutta*; see Taku.
- Klutson**; see Klelsan; Natazhat.
- Knapp**; Landing, Columbia River, Clarke County, Wash. (Not Knapp's.)
- Knapp**; see Manzanita.
- Knife**; Lake, between Carp and Cypress Lakes, Rainy River District, Ontario, International Boundary (between Minnesota and Ontario).
- Knitire**; see Kintire.
- Knobly**; Mountain, Grant and Mineral Counties, W. Va. (Not Knobley.)
- Knobnoster**; Town, Johnson County, Mo. (Not Knob Noster.)
- Knox**; Post Light, Illinois River, Scott County, Ill. (Not Knox's.)
- Knox Bar**; Post Light, Ohio River, Beaver County, Pa. (Not Knox's Bar.)
- Knox Land**; Long. 103° to 108° E., lat. 66° 30' S., Antarctic Continent. Discovered and named by Capt. Wilkes in 1840.
- Knubble**; Bay, Sagadahoc County, Me. (Not Nubble.)
- Ko hasari**; see Konasami.
- Kobuk**; River, tributary to Hotham Inlet, Northwestern Alaska. (Not Kowak, Putnam, Kooak, Kubuk, nor Kuvuk.)
- Kochtaheene**; see Hoktaheen.
- *Kodiak**; Island, near Cook Inlet, Alaska. (Not Kadiak.)
- Kodorika**; *Kodrika*; see Annyon.
- Kodu**; Cape (kutsu), lat. 35° 04' N., long. 129° 11' E., southern coast of Chosen (Korea). (Not Young.)
- Koelen**; see Kiolen.
- Koenigsberg**; see Konigsberg.
- Koggiung**; Village, at mouth of Kvichak River, Alaska. (Not Kogiung.)

- Koh Hud*; see Fukwok.
- Kohten*; see Khotan.
- Koip**; Peak and Ridge, on boundary between Mono and Tuolumne Counties, Cal. (Not Ko-it.)
- Koje**; Island, southern coast of Chosen (Korea). (Not Cargodo nor Kô-jé.)
- Kokko**; Point (kutchi), lat. 42° 04' N., long. 130° 10' E., northeastern coast of Chosen (Korea). (Not Linden.)
- Kolonak*; see Kakhonak.
- Kokoang**; River, Coshocton and Knox Counties, Ohio. (Not Kokoshing, Owl Creek, nor Vernon.)
- Kotrutiapaga*; see Casadepaga.
- Kokumu**; Island (to), lat. 34° 27' N., long. 127° 10' E., southern coast of Chosen (Korea). (Not Auckland.)
- Kokunsan**; Group of Islands, lat. 35° 49' N., long. 126° 25' E., western coast of Chosen (Korea). (Not Kokuntau.)
- Kolelemook**; Lake, Springfield, Sullivan County, N. H. (Not Station Pond.)
- Kol-u-gru'a*; see Meade.
- Komarusan**; Point (kutchi), lat. 41° 46' N., long. 129° 51' E., northeastern coast of Chosen (Korea). (Not Kolo-koltsef.)
- Kombodja*; see Cambodia.
- Kommo**; Islands and largest Island, lat. 34° 30' N., long. 127° 45' E., southern coast of Chosen (Korea). (Not North nor Seen.)
- Komo**; Point, Grand Canyon of the Colorado, Coconino County, Ariz.
- Konasami**; Island and Light, Hiroshima Bay, Inland Sea, Japan. (Not Chikiri, Ko hasari, Ko nasami, nor Ko Nasami.)
- Kondo*; see Notoro.
- Kongmoon**; Treaty Port, West River, Kwangtung Province, China. (Not Kiangmèn, Kongmun, nor Kong Mun.)
- Kongo**; River and State, West Africa. (Not Congo.)
- Konigsberg**; Capital City and District, Prussia. (Not Koenigsberg, Königsberg, nor Krolewicz.)
- Koniugi**; Island, near Atka Island, middle Aleutians, Alaska. (Not Koniougi.)
- Konkapot**; River, Berkshire County, Mass., and Litchfield County, Conn. (Not Mill.)
- Kontaku**; Island (somu), lat. 38° 44' N., long. 125° 28' E., western coast of Chosen (Korea). (Not Gumjug.)
- Kontrashibuna**; Lake, east of Clark Lake, drained by Tanalian River, Alaska. (Not Brooks, Contlechebna, Kontlalhevena, Kontlechebna, Kumtrashibuna, Kuntrashiboona, nor Kuntrashibuna.)
- Kontrashibuna*; see Tanalian.
- Konwakiton**; Glacier, Mount Shasta, Siskiyou County, Cal. (Not McCloud.)
- Kooak*; see Kobuk.
- Koochiching**; County, Minn. (Formed December, 1906, from part of Itasca County.)
- Koochiching**; Falls, Rainy River, near Fort Frances, Rainy River District, Ontario, International Boundary (between Minnesota and Ontario). (Not Chaudiere.)
- Koogrock*; see Kougarok.
- Koogrook*; see Kugrupaga.
- Kook*; see Basket.
- Kook-pow-rook*; see Kukpowruk.
- Koolkoon*; see Kuenlun.
- Koontrashiboona*; see Tanalian.
- Koopoura*; see Kuparuk.
- Kooril*; see Kuril.
- Koos*; see Coos.
- Koosmus*; see Goosmus.
- Kootenai**; Lake, British Columbia, and River, British Columbia and Montana. (Not Kootanie, Kootenie, Kootienay, nor Swan.)
- Kootenai**; Pass, over Continental Divide, lat. 48° 51', long. 113° 54', Glacier National Park, Flathead and Teton Counties, Mont. (Not Haines.)
- Kootenai*; see Mission.
- Koo-to-ark*; *Kootoark*; see Kutuk.
- Kootzahoo**; Inlet, Admiralty Island, Alaska. (Not Hoochinoo, Hoosnoff, Houchnou, Hudsunoo, Khutz-n'hu, Kootsnoo, Koutsnou, nor Kutznou.)
- Korea*; see Chosen. (Not Corea.)
- Korelock**; Village, Ontonagon County, Mich. (Not Ballentine nor Lake Gogebic.)
- Kornilof*; see Najin.
- Korovin**; Bay, Atka Island, middle Aleutians, Alaska. (Not Korovinski.)
- Korsakov*; see Otomari.
- Kosmina*; see Kozmin.

- Kotelni**; Island, one of the New Siberian Islands, Arctic Ocean. (Not Kassel, Kotelnoi, Kotelny, nor Kotelnyi.)
- Kotleana*; see Katlian.
- Kotschin*; see Cochín.
- Kotsu*; see Okino.
- Kou*; see Kuiu.
- Kouara*; see Niger.
- Kouen Lun*; see Kuenlun.
- Kougarok**; River, tributary to the Kuzitrin; Mountain, Mining District, and Mining Town, Seward Peninsula, Alaska. (Not Koogrock, Kougrok, Kugrock, Kugruk, nor Kugruk City.)
- Kougukuk*; see Turner.
- Koujulik*; see Kujulik.
- Koulkoun*; see Kuenlun.
- Kouloulak*; see Kulukak.
- Koumloun*; see Kumliun.
- Kouril*; see Kuril.
- Kowak*; see Kobuk.
- Kowara*; see Niger.
- Kowloon**; Bay, City, Peak, Peninsula, and Point, Kwangtung Province, China (Not Kaulun, Kau lung, Kau-lung, Kaulung, Kiulung, Kow-lung, nor Kowlung.)
- Koyuktolik**; Bay, about 3 miles westward of Port Chatham, Alaska. (Not Dogfish nor Hiko-Bukta.)
- Koyukuk**; Mountain, and River, tributary to the Yukon, Alaska. (Not Koyoukut.)
- Kozian*; see Cozian.
- Kozmin**; Bay, north of Kruilof Point, lat. 42° 43' N., long. 133° E., Siberia. (Not Kosmin nor Kosmina.)
- Kragness**; Township, Clay County, Minn. (Not Kragnes.)
- Krakow**; Ancient Capital of Poland, in Austrian Galicia. (Not Cracow nor Krakau.)
- Kregugin*; see Novosilski.
- Kreiser*; see Choncho.
- Kresson**; Town, Camden County, N. J. (Not Milford.)
- Krestof**; Island, north end of Sitka Sound, Alaska. (Not Cross, Krestoff, nor Krestov.)
- Krestof**; Sound or Strait, between Krestof and Kruzof Islands, Southeastern Alaska. (Not Cross, Krestoff, nor Krestov.)
- Kreyenhagen**; Foothills, west side of Kettleman Plain, western Fresno and Kings Counties, Cal.
- Krilon*; see Notoro.
- Krishna*; see Kistna.
- Krishna Shrine**; Peak, Coconino County, Ariz.
- Kristiania*; see Christiania.
- Krleougoune*; see Novosilski.
- Krolewicz*; see Konigsberg.
- Kronstadt**; Town, Kotlin Island, Gulf of Finland, Russia. (Not Cronstadt.)
- Krugloi**; Point, southernmost one of Halleck Island, near Sitka, Alaska. (Not Round.)
- Krung Kao*; see Ayuthia.
- Krusenstern**; Cape, Kotzebue Sound, Northern Alaska. (Not Kruzenstern.)
- Krusenstern*; see Ailuk.
- Kruzof**; Island, west of Baranof Island, Alexander Archipelago, Southern Alaska. (Not Croose, Edgumbe, Pitt, San Jacinto, St. Lazaria, Sitka, nor Tleekh.)
- Ksingsu*; see Kiungchow.
- Ktaadn*; see Katahdin.
- Kuang Tsheou-Wan*; see Kwangchow.
- Kuangsi*; see Kwangsi.
- Kwangtung*; see Kwangtung.
- Kubuk*; see Kobuk.
- Kue-ga-rack*; see Kugarak.
- Kueichou*; see Kweichow.
- Kuenlun**; Mountain Range, Central Asia. (Not Koolkoon, Kouen Lun, Koulkoun, Kuen Lun, Kwan lun, Kwen Lun, nor Kwun lun.)
- Kugarak**; River, tributary to Selawik River, northwestern Alaska. (Not Kue-ga-rack.)
- Kugidach*; see Pogromni.
- Kugrock*; see Kougarok.
- Kugruk**; River, flowing into Kotzebue Sound, just east of Cape Deceit, Alaska. (Not Swan.)
- Kugruk*; *Kugruk City*; see Kougarok.
- Kugrupaga**; River, flowing into the Arctic Ocean at long. 166° 45', Seward Peninsula, Alaska. (Not Koogrook nor Kugruk.)
- Kuiu**; Island, west of Kupreanof Island, Alexander Archipelago, Southeastern Alaska. (Not Kou.)

- Kuluktulik**; River, entering Norton Bay, north of Mount Kwiniuk, Alaska. (Not Koyuktulik.)
- Kujulik**; Bay, east side Alaska Peninsula, Alaska. (Not Koujulik.)
- Kukkan**; Bay, western Coast of Chichagof Island, Alaska.
- K. U. Junction*; see Hedges.
- Kukpowruk**; River, between Cape Lisburne and Icy Cape, Northern Alaska. (Not Kook-pow-rook.)
- Kuku**; Island (to), lat. 34° 33' N., long. 128° 27' E., southern coast of Chosen (Korea). (Not False Sentinel nor Kaku.)
- Kulichavak*; see Kvichavak.
- Kulichkof**; Islet and Reefs, Sitka Sound, Alaska. (Not Kulich, Kulitch, Kulitzkoff, nor Snipe.)
- *Kuliuk**; Cape, west side Kodiak Island, Alaska. (Not Kuliugmiut.)
- Kulichaha*; see Kully Chaha.
- Kullinla**; Village, McCurtain County, Okla. (Not Kulli Inla.)
- Kulluspelm*; see Pend Oreille.
- *Kully Chaha**; Township, Le Flore County, Okla. (Not Kullichaha.)
- Kulukak**; Bay, Bristol Bay, Bering Sea, Alaska. (Not Kouloulak.)
- Kumchuk**; Town, West River, Kwangtung Province, China. (Not Kumchuk.)
- Kumijon**; Rock (yo), lat. 38° 02' N., long. 125° 01' E., western coast of Chosen (Korea). (Not Philips.)
- Kumirni*; see Chigan.
- Kumliun**; Cape, south shore of Alaska Peninsula, Alaska. (Not Koumloun nor Kumtiak.)
- Kunchain-Junga*; *Kunchin-Ginga*; *Kunchinjunga*; *Kunchinjunga*; see Kanchanjanga.
- Kunchin**; Bay, northern part of Chosen Bay, northeastern coast of Chosen (Korea). (Not North Bay.)
- Kunguk*; see Buckland.
- Kunjamuk**; Creek, Hamilton County, N. Y. (Not Cogaminck, Congamunck, Cungermuck, nor Kunjamuc.)
- Kunsan**; Harbor (po) and Town, a treaty port, western coast of Chosen (Korea). (Not Kun-san nor Kunsanpo.)
- Kunshi**; Island (to), lat. 36° 40' N., long. 125° 51' E., western coast of Chosen (Korea). (Not Warren.)
- Kunthrashiboona*; *Kunthrashibuna*; see Tanalian.
- Kuparuk**; River, debouching on Arctic Coast 40 miles east of Colville River, near long. 148° 50', Northern Alaska. (Not Koopowra nor Kupowra.)
- Kupowra*; see Kuparuk.
- Kupreanof**; Island and Point, east side Alaska Peninsula, Alaska. (Not Kupreanoff.)
- Kupreanof**; Mountain, southern side of Kupreanof Strait, westward of Dry Spruce Bay, Alaska.
- Kupreanof**; Strait, between Afognak and Kodiak Islands, Alaska. (Not Karluk, North, Northern, nor Sievernoi.)
- Kuria Maria*; see Khorya Morya.
- Kuril**; Islands, between Japan and Kamchatka, North Pacific Ocean. (Not Chishima, Kooril, Kouril, nor Kurile.)
- Kurokami*; see Okurokami.
- Kuroshiwo**; Gulf Stream of Japan. (Not Kuro Shiwo nor Kuro Siwo.)
- Kushaqua*; see Keshequa.
- Kushi*; see Tojin.
- Kushun Kotan*; see Otomari.
- Kusilvak**; Island, Yukon Delta, Bering Sea, Alaska. (Not Kusalvak.)
- Kuskokwim**; Bay and River, western Alaska. (Not Kuskoquim.)
- Kustendje*; see Constantza.
- Kutanic*; see Waterton.
- Kutchuma**; Group of Islets, Sitka Harbor, Alaska. (Not Boidarkin nor Kutchiuma.)
- Kutloot*; see South.
- Kutoark*; *Kutuark*; see Kutuk.
- Kutuk**; River, tributary to Alatna River from the north, near lat. 67° 40' N., long. 154° 15' W., Alaska. (Not Kootoark, Kootoark, Kutoark, nor Kutuark.)
- Kutuzof**; Cape, west coast Alaska Peninsula, Alaska. (Not Kutusoff.)
- Kutznou*; see Kootznahoo.
- Kuvelek*; see Kivalina.
- Kuvuk*; see Kobuk.
- *Kvichavak**; River, between Kuskokwim and Yukon Rivers, Western Alaska. (Not Kulichavak.)

- Kvikhpak*; see Yukon.
- Kwagunt**; Butte and Creek, Coconino County, Ariz.
- Kwahtetah*; see Katete.
- Kwan lun*; see Kuenlun.
- Kwanchengtze**; Sub-postal District of Mukden, China.
- Kwang Chau Wan*; see Kwangchow.
- Kwangan*; see Note.
- Kwangchow**; Bay and French Territory, Kwangtung Province, China. (Not Baie de Quang Tcheou, Kouang-Tcheou, Kuang Tsheou-Wan, Kwang Chau Wan, Kwang chau wan, Kwang chow, Kwang-chow-wan, nor Territorie de Kouang-Tcheou.)
- Kwang-chow*; see Canton.
- Kwangngai**; City, Anam, French Indo-China. (Not Kwang-ngai, Kwang Ngai, Kwang-Ngai, Quang Ngai, Quang-Ngai, Quang ngai, nor Quang-ngai.)
- ***Kwangsi**; Province, China. (Not Kuangsi, Kwang-si, nor Quang-se.)
- Kwang-tchu-fu*; see Canton.
- Kwangtri**; City, Anam, French Indo-China. (Not Kuang tri, Kwang-tri, Kwang Tri, Quangtri, nor Quang Tri.)
- ***Kwangtung**; Province, China. (Not Kang-tung, Kuangtung, Kwang-tung, Kwantung, nor Quang-tung.)
- ***Kweichow**; Province, China. (Not Kueichou, Kui-chau, Kweichau, Kwei-chow, nor Quei-chow.)
- Kweiyang**; Postal District, China.
- Kwen Lun*; see Kuenlun.
- Kwichpack*; *Kwihpak*; see Yukon.
- Kwikpak**; Channel or Pass, Yukon Delta, Alaska. (Not Kwihpak.)
- Kwikpuk**; River, Kuskokwim District, Alaska. (Not Big River nor Kwikpukna.)
- Kwikpukna*; see Kwikpuk.
- Kwinak**; Village, eastern shore of Kuskokwim Bay, mouth of Kanektok River, Alaska. (Not Kwinhagamut nor Quinhagak.)
- Kwinhagamut*; see Kwinak.
- Kwinhon**; City and Harbor, Anam, French Indo-China. (Not Kin hon, Kin-hon, Kwi nhon, Qui nhon, Qui Nhon, Quinhon, Quin-Hone, Quinhone, nor Thi-nai.)
- Kworra*; see Niger.
- Kwun lun*; see Kuenlun.
- Ky Gariep*; see Vaal.
- Kyar Sarga Mount*; see Kearsarge.
- Kyongusogu**; Bay and Town, northeastern coast of Chosen (Korea). (Not Ki-onsen, Kjông-song, nor Kyông-syong.)
- Kyoto**; City, Japan. (Not Kioto, Meaco, Miako, Miyako, nor Saikio.)
- Kyska*; see Kiska.
- Kyushu*; see Kiushu.

L.

- La Boca*; see Balboa.
- La Carpe*; see Lacarpe.
- La Cholla*; see Las Choyas.
- La Creole River*; see Rickreall.
- La Crosse**; City and County, Wisconsin. (Not Lacrosse.)
- La Cygne*; se Lacygne.
- La Du**; Post Light, Columbia River, and Village, Cowlitz County, Wash. (Not La Du's.)
- La Due*; see Ladue.
- La Fayette*; see Lafayette.
- La Grange*; see Lagrange.
- La Grange**; District and Town, Oldham County, Ky. (Not Lagrange.)
- La Grasse*; see Grass.
- La Guaira**; Seaport, Venezuela, South America. (Not La Guayra.)
- La Harpe*; see Laharpe.
- La Mine*; see Lamine.
- La Monte*; see Lamonte.
- La Motte*; see Lamotte.
- ***La Moure**; County, Township, and Village, La Moure County, N. Dak. (Not L'Moure nor Lamoure.)
- La pasa del Medio o del Falucho*; see Falucho.
- La Plata**; River, tributary to San Juan River, southwestern Colorado and northwestern New Mexico. (Not Plata nor Rio la Plata.)
- La Plata*; see Laplata; Sucre.
- La Platte**; River, tributary to Lake Champlain from east, at Shelburne, Chittenden County, Vt. (Not La Platt, La Plotte, Laplatte, Laplop, Laplot, Laplotte, Platt, nor The Plot.)
- La Pointe-à-Pitre*; see Pointe a Pitre.
- La Porte*; see Laporte.
- ***La Porte City**; Town, Blackhawk County, Iowa. (Not Laporte.)
- La Pray*; see Laprey.

La Puebla; see Puebla.

La Purisima Concepcion; Land Grant, Santa Clara County, Cal. (Not *La Purisima Concepcion*.)

La Rue; see Larue.

•**La Salle**; City, County, and Township, La Salle County, Ill. (Not *La Salle*.)

•**La Trappe**; Creek, Talbot County, Md. (Not *Dividing*.)

•**La Valle**; Town and Village, Sauk County, Wis. (Not *Lavalle*.)

La Verkin; Creek, Washington County, Utah. (Not *Le Verken*.)

La Veta; Peak, Sangre de Cristo Range, Huerfano County, Colo. (Not *Veta*.)

La Viata; Point, St. Johns River, Duval County, Fla. (Not *Philips* nor *Phillip's*.)

Labadie; Creek and Railroad Station, Franklin County, Mo. (Not *Labaddie*.)

•**Laberge**; Lake, Yukon District, Canada. (Not *Labarge* nor *Lebauge*.)

Labouchere; Island, entrance to Labouchere Bay, Sumner Strait, South-eastern Alaska. (Not *Ship*.)

Lac Du Bois Blanc; see Basswood.

Lac LaCroix; Lake, between Iron and Loon Lakes, Rainy River District, Ontario, International Boundary (between Minnesota and Ontario). (Not *Cross*, *Kekwakwan*, *Lake LaCroix*, *Nameukan*, *Namoukan*, *Ne-qua-kaun*, *Nequaquon*, nor *Nequaawkaun*.)

Lac la Pline; see Rainy.

Lac Majeur; see Maggiore.

Lac qui Parle; Township and Village, Lac qui Parle County, Minn. (Not *Lac-qui-parle*.)

Lac Superior; see Lake Superior.

Lacarbe; Creek, Ottawa County, Ohio. (Not *La Carpe* nor *Lacarne*.)

Laccadive; Islands, Indian Ocean, southwest from India. (Not *Lakaradeevh*, *Lakkadiv*, nor *Lakkadiwa*.)

Lacey Lane; Post Light, Ohio River, Cabell County, W. Va. (Not *Lacey's*.)

Lachbuna; Lake, west side of Clark Lake and tributary to it, Alaska. (Not *Ingersol* nor *Lawsbina*.)

Lackawaxen; River, Pike County, Pa. (Not *Lackawaxen Creek*.)

Lacock; Bar, Ohio River, near Freedom, Beaver County, Pa. (Not *Lacock's Bar*.)

Lacroix; see Grays.

Lacrosse; see La Crosse.

Lacygne; City, Linn County, Kans. (Not *La Cygne*.)

Ladrone; *Ladrones*; see Marianas.

Ladue; River, tributary to White River from the west, about long. 140° W., near International Boundary (between Alaska and Canada). (Not *La Due*.)

Lady; Island, Columbia River, abreast of Camas Town, 14 miles above Vancouver, Clark County, Wash. (Not *Ladys*.)

Lady Washington; see Mount Lady Washington.

Lafayette; Town, Chambers County, Ala. (Not *La Fayette*.)

Lafayette; Town, Chippewa County, Wis. (Not *La Fayette*.)

Lafayette; Township, Bremer County, Iowa. (Not *La Fayette*.)

Lafayette; Village, Christian County, Ky. (Not *La Fayette*.)

Laferty; Railroad Station, Belmont County, Ohio. (Not *Lafferty*.)

Laffingal; Hamlet, Cherokee County, Ga. (Not *Laffing Gal* nor *Laughing Gal*.)

Lago Maggiore; see Maggiore.

Lagoa; see Delagoa.

Lagoa dos Patos; Lagoon, State of Rio Grande do Sul, Brazil. (Not *Lago de los Patos*.)

Lagrange; Town, Lagrange County, Ind. (Not *La Grange*.)

Lagrange; Town, Penobscot County, Me. (Not *La Grange*.)

Lagrange; see La Grange.

Laguna; Stream, Amador and Sacramento Counties, Cal. (Not *The Laguna* nor *Willow Creek*.)

Laguna; Village, Orange County, Cal. (Not *Lagona*.)

Laguna de la Merced; see Merced.

Lagunda Madre; Lagoon, in southern Texas. (Not *Laguna Del Madre*.)

- Laguna Seca**; Creek, Merced County, Cal., heading in center of T. 12 S., R 10 E., draining foothills between Ortigalito and Little Panoche Creeks, and emptying into the San Joaquin Valley. (Not Salt nor Wildcat.)
- Laharpe**; City, Allen County, Kans. (Not La Harpe.)
- Laichow**; Bay (wan) and City, Shantung Province, China. (Not Lai chau, Laichau, Laichau Bight, Lai-chou Fu, nor Lai chou Wan.)
- Laird**; see Bayou Grand Liard.
- Lairey**; see Cedar.
- Laireys**; Island, northern one of White Islands Group, West Penobscot Bay, Me. (Not Pole nor Lairey's.)
- Lakaradeevh**; see Laccadive.
- Lake**; Creek, in the Mount McKinley region, tributary to Yentna River from the north, 10 miles below Skwentna River, Alaska. (Not Mentalik.)
- Lake**; Creek, tributary to Los Pinos River, Hinsdale and La Plata Counties, Colo. (Not Lake Fork.)
- Lake**; Valley, east of Schell Creek and Ely Ranges, extending northward from Pioche to Geyser, Lincoln County, Nev. (Not Duck nor Patterson Wash.)
- Lake**; see Lake City; Leake; Middle Piney.
- Lake Arthur**; see Fairview.
- Lake Austin**; see St. Catherine.
- Lake Baikal**; the largest lake of Asia, in Siberia, its basin being inclosed by the Baikal Mountains. (Not Baikal Lake nor Holy Sea.)
- Lake Bay**; Creek, southeast of Stevenson Island, connecting Barnes Lake with Lake Bay, northeastern part Prince of Wales Island, Southeastern Alaska.
- ***Lake City**; Township and Village, Barber County, Kans. (Not Lake.)
- Lake Clear**; Lake or Pond, Harrietstown Town, Franklin County, N. Y. (Not Big Clear Pond nor Clear Pond.)
- Lake Gogebic**; see Korelock.
- Lake Juvet**; see Crosset.
- Lake La Croix**; see Lac La Croix.
- Lake Madeleine**; see Jenkins.
- Lake May**; see Goose.
- Lake of the Isles**; Lake, Wells Island, St. Lawrence River, Jefferson County, N. Y. (Not Waterloo.)
- Lake of the Sun**; see Ozette.
- Lake of the Woods**; on International Boundary (between Minnesota and Ontario), Kenora and Rainy River Districts, Ontario.
- Lake Opechee**; see Opechee.
- Lake Park**; Village, Pierce County, Wash. (Not Lakepark.)
- Lake Paugus**; see Paugus.
- Lake River**; see Eleanor.
- Lake St. Marys**; artificial Lake, Auglaize and Mercer Counties, Ohio. (Not Celina Grand Reservoir, Grand Reservoir, Lake Mercer, Lake St. Mary's, Mercer County Reservoir, Mercer Reservoir, nor St. Marys Reservoir.)
- Lake Superior**; the largest body of fresh water in the world and highest of the five great lakes of the St. Lawrence system. (Not Lac Superieur.)
- Lake Wilbert**; see Little Simon.
- Lake Winnesquam, Lake Winnisquam**; see Winnisquam.
- Lakeport**; Town and Township, Woodbury County, Iowa. (Not Lake Port.)
- Lakeside**; Roadhouse, north of Seward, on Alaska Northern Railroad, Alaska.
- Laketown**; Township, Carver County, Minn. (Not Lake Town.)
- Lakeview**; Village, Covington County, Ala. (Not Lake View.)
- Lakeview**; see Black.
- Lakeville**; Township and Village, Dakota County, Minn. (Not Lake Ville.)
- Lakhnau**; see Lucknow.
- Lakkadiv; Lakkadiwa**; see Laccadive.
- Lamar**; River, Yellowstone National Park and Park County, Wyo. (Not East Fork of the Yellowstone.)
- Lamarck**; Creek, a headwater of Bishop Creek, heading in Lamarck Mountain, Inyo County, Cal.
- Lamarck**; Mountain, Inyo County, Cal.
- Lambert**; Point, Elizabeth River, Norfolk County, Va. (Not Lambert's.)
- Lamberts**; Cove, Vineyard Sound, Martha's Vineyard, Mass. (Not Lombards nor Lumbards.)
- Lamine**; Township and Village, Cooper County, Mo. (Not La Mine.)
- Lamington**; River and Town, Somerset County, N. J. (Not Lammington.)
- Lamitar; Lamitas**; see Lemitar.
- Lamonte**; Town and Township, Pettis County, Mo. (Not La Monte.)

- Lamott**; Coulee, branch of Goulding Creek, Yellowstone County, Mont.
- Lamotte**; Town, Jackson County, Iowa. (Not La Motte.)
- Lamphere Dock**; Post Light, Hudson River, Greene County, N. Y. (Not Lamphere's Dock.)
- Lan Ho*; see Lwan.
- Lan-Thang-Kiang*; *Lan-tan*; see Mekong.
- Lancaster*; see Winter.
- Lancelot Point**; Headland, near the head of Shinumo Creek, Coconino County, Ariz.
- Landenberg**; Village, Chester County, Pa. (Not Landenburg.)
- Lander*; see Cottonwood.
- Landerdale*; see Lauderdale.
- Lane's*; see Mosher.
- ***Lanford Station**; Town, Laurens County, S. C. (Not Langford's Station.)
- Langanaes*; see Langanes.
- Langanes**; northwestern Point of Iceland. (Not Langanaes.)
- Langdon**; Glacier, near head of Port Nellie Juan, Prince William Sound, Alaska.
- Langford**; Creek and Town, Kent County, Md. (Not Lankford's.)
- Langhery*; see Laughery.
- Langlade*; see Miquelon.
- Langlee**; Island, Hingham Harbor, Mass. (Not Chandler's nor Langley.)
- Langley*; see Miquelon.
- Langrells**; Creek, 4 miles east of Elliott, tributary to Nanticoke River, Dorchester County, Md. (Not Langrell's, Longrell, nor Longrells.)
- Langs Pond*; see Mirror.
- Lanham**; Railroad Station, Prince Georges County, Md. (Not Lanhams.)
- Lansdowne**; Railroad Station, Hunterdon County, N. J. (Not Landsdown nor Lansdown.)
- Lao-mou Ho*; see Lwan.
- Laotieh**; Mountain, near southern end of Kwangtung Peninsula, China. (Not Liao ti.)
- Laotiehshan**; Channel and Promontory, northern side of Pechili Strait, China. (Not Lao teai shan, Lao-ti-chan, Lao-tie-shan, Lao-tieh Shan, Liao tieh shan, Liao-tie-shan, Liaotishan, nor Liao ti shan.)
- Lapham**; Hill, Delafield Town, T. 7 N., R. 18 E., Waukesha County, Wis. (Not Government.)
- Laplata**; Village, Deaf Smith County, Tex. (Not La Plata.)
- Laporte**; Borough and Township, Sullivan County, Pa. (Not La Porte.)
- Laporte*; see La Porte City.
- Lapray*; see Laprey.
- Laprey**; Precinct, Lincoln County, Wash. (Not La Pray, Lapray, Le Pray, nor Lepray.)
- Large*; see Bolshoi.
- Large Bridge*; see Sipapu.
- Larkins Ferry**; Post Light, Ohio River, Owensboro, Ky. (Not Larkens' Ferry.)
- Larue**; Village, Marion County, Ohio. (Not La Rue.)
- Larzatita**; Island, westernmost island in San Christoval Channel, Alaska.
- Las Animas*; see Animas; Purgatoire.
- Las Casetas**; Village, Los Angeles County, Cal. (Not Las Casitas nor Los Casitos.)
- Las Choyas**; Valley, near San Diego, San Diego County, Cal. (Not Chollas, La Cholla, nor Las Chollas.)
- Las Garzas*; see Garza.
- Las Nuevitas del Principe*; see Nuevitas.
- Las Penasquitas*; see Los Penasquitos.
- Las Pulgas*; see Pulgas.
- Las Rocas*; see As Rocas.
- Las Tiendas*; see Tent Hills.
- Las Trampas**; Creek, Peak, and Ridge, Contra Costa County, Cal. (Not Las Tampas nor Sugarloaf.)
- Lasiocarpa**; Ridge, northern slope Mount Baker, Whatcom County, Wash.
- Lassa**; Capital of Tibet. (Not H'Lassa, Lhasa, nor Lhassa.)
- Lassen**; Peak, southeastern part Shasta County, Cal. (Not Mt. Lassen.)
- Last*; see Isle Derniere.
- Last Chance**; Creek, tributary to Yukon River from the east, near Eagle, Alaska International Boundary (between Alaska and Canada).
- Latah**; Creek (tributary to Spokane River from southeast, at Spokane), Spokane and Whitman Counties, Wash., and Benewah County, Idaho. (Not Camas Prairie, Hangman, Hangmans, Hangman's, nor Lau-taw.)
- Latakia**; Seaport, Coast of Syria. (Not Ladikiyeh, Latakicé, Latakieh, Latakiya, Latakiyah, Latakiyeh, Lattaquié, nor Lazkié.)

- Latakiah; Latakiya; Latakiyah; Latakiyeh;* see Latakia.
- Latimer;** Reef, near Fishers Island, Long Island Sound, N. Y. (Not Latimer's.)
- Latintown;* see Lattintown.
- Latir;** Peak (altitude 12,467 feet), northeast of Venado Peak, Sangre de Cristo Range, Taos County, N. Mex.
- Latis Langua;* see Terlingua.
- Latona;** Village, King County, Wash. (Not Loosna.)
- Latouche;** Island and Passage between Elrington and Latouche Islands, southwestern part of Prince William Sound, Alaska. (Not Foot Island, Klikaklik, nor Klikalit.)
- Latourell;** Falls and Prairie, Multnomah County, Oreg. (Not Latourelle.)
- Lattaquié;* see Latakia.
- Lattintown;** Village, Marlboro Town, Ulster County, N. Y. (Not Lattingtown nor Latintown.)
- Lauderdale;** Town, St. James Parish, La. (Not Landerdale.)
- Lauderick;** Creek, Harford County, Md. (Not Loderick, Luckwick, nor Ludwig.)
- Lauderick;* see Swaderick.
- Laughery;** Township, Ripley County, Ind. (Not Langhery.)
- Laughing Gal;* see Laffingal.
- Laughton's Bayou;* see Callaway.
- Lau-mu-Ho;* see Lwan.
- Lauramie;** Township, Tippecanoe County, Ind. (Not Laurance.)
- Laurel;** Canyon, Los Angeles County, Cal. (Not Kimball.)
- Laurel;** Run, Garrett County, Md. (Not Little Laurel Run.)
- Laurel Gap;* see Baileyton.
- Laurenco Marques;* see Lourenco Marques.
- Laurentian;** Range of Mountains, Canada, extending from Labrador to the Arctic Ocean, and forming the watershed which separates the tributaries of the St. Lawrence River from those of Hudson Bay. (Not Laurentides.)
- Laurentides;* see Laurentian.
- Lau-ting-hyen;* see Lotingsien.
- Lava;** Butte and Canyon, Coconino County, Ariz.
- Lava;** Lake, head of Cascade Creek, Galatin County, Mont.
- Lava Divide;** Watershed, between Park and Rainbow Creeks, southeastern slope Mount Baker, Whatcom County, Wash.
- Lavalle;* see La Valle.
- Lavandera;** Rocks (two), between Cabeza de Perro and Inner Piraguas Rock, P. R.
- Lavisa;* see Levisa.
- Lawrence;** Point, north shore of Long Island, near Astoria, Queens County, N. Y. (Not Lawrence's.)
- Lawrence;* see Crysler.
- Lawsbina;* see Lachbuna.
- Lawson;** Lake, Coeymans Town, Albany County, N. Y. (Not Lawton.)
- Lawsons Run;* see Lostmans.
- Lazkié;* see Latakia.
- Lazy Lady;** Island, St. Albans Bay, Lake Champlain, Vt. (Not Ram.)
- *Le Boeuf;** Township, Erie County, Pa. (Not Leboeuf.)
- Le Conte;** Bay and Glacier, east of Mitkof Island, Frederick Sound, Alaska. (Not Hulti, Hutli, nor Thunder.)
- Le Conte Plateau;** Point, above left wall of Granite Gorge, Coconino County Ariz.
- Le May;* see Lemay.
- Le Pray;* see Laprey.
- Le Roux;* see Leroux.
- Le Roy,* N. Y. and Mich.; see Leroy.
- Le Verken;* see La Verkin.
- Lea;** River, chiefly in Hertfordshire and Middlesex, England. (Not Lee.)
- Lead (Creek);* see Middle Beaver.
- Leah;* see Red Buttes.
- Leak;* see Thwartway.
- Leake;** Township, Nevada County, Ark. (Not Lake.)
- Leamington;** Precinct and Town, Milard County, Utah. (Not Lemington.)
- Leantavitch;* see Leontovich.
- Leao-tong;* see Liaotung.
- L'Eau qui Court;* see Niobrara.
- Lebanon,* Ga.; see Toonigh.
- Lebanon,* N. Y.; see Wyomanock.
- Lebargé;* see Laberge.
- Leboeuf;* see Le Boeuf.
- Lecair;* see American.
- Lechner;** Glacier, eastern shore Aialik Bay, Kenai Peninsula, Alaska.
- Leconte;** Canyon, on upper waters of Middle Fork, Kings River, Fresno County, Cal.

Leconte; Divide, separating upper waters of San Joaquin River from Kings River, Fresno County, Cal.

Lee; Post Light, Mississippi River, Lake County, Tenn. (Not Lee's.)

Lee, England; see *Lea*.

Lee; see *Lees*.

***Lee Center**; Township and Village, Lee County, Ill. (Not Lee.)

Leechville; Village, Beaufort County, N. C. (Not Leachville.)

Leeds; Creek, Talbot County, Md. (Not Leed.)

Leedstown; Village, Westmoreland County, Va. (Not Leeds Town.)

Leek; see *Thacker*.

Leelanau; County, Michigan. (Not Leelanaw.)

Leelanau; Lake, Leelanau County, Mich. (Not Carp.)

Lees; Ferry, on Colorado River above Marble Canyon, Coconino County, Ariz. (Not Lee nor Lee's.)

***Lees**; Village, Bledsoe County, Tenn. (Not Lee nor Let.)

***Leesville**; Village, Carroll County, Ohio. (Not Leesburgh.)

Leeuwin; most southwestern point of Australia, lat. 34° 32' S., long. 115° 06' E. (Not Leuwin.)

Leevining; Canyon, Creek, and Peak, Mono County, Cal. (Not Levining nor Vining.)

Lef; Cape, lat. 42° 41' N., long. 131° 15' E., coast of Siberia. (Not Leva nor Lva.)

Lehi; Precinct, Utah County, Utah.

Leichau; *Lei-chau*; *Leichow*; see *Luichow*.

Leipsic; River, Kent County, Del. (Not Little Duck Creek.)

Leipzig; City in Saxony, Germany. Not Leipsic.)

Leitch; Wharf, Patuxent River, Calvert County, Md. (Not Leitches.)

L. E. Junction; see *Hedges*.

Leland; Creek, rising in lake on northern slope Granite Mountain, eastern slope Cascade Range, flowing northeast about 4 miles to Icicle Creek, Chelan County, Wash. (Not Icicle.)

Lemaster; Railroad Station, Franklin County, Pa. (Not Lehmasters nor Lemasters.)

Lemay; Lake, Egan Township, Dakota County, Minn. (Not Le May.)

Lemhi Range; Mountains, between Lemhi and Pahsimeroi Rivers and Birch Creek and Little Lost River, Idaho.

Lemington; see *Leamington*.

Lemitar; Precinct, and Town, Socorro County, N. Mex. (Not Lamitar, Lamitas, nor Limitar.)

Lemly; Rocks, entrance to Union Bay, Ernest Sound, Alaska. (Not Lemley.)

Lemolo; Falls, North Umpqua River, Douglas County, Oreg.

Lemon Fair; River, Addison County, Vt. (Not Lemonfair nor Lemonfare.)

Lena; Lake, Teton County, Mont.

Lenox; Village, Madison County, N. Y. (Not Hobokenville nor Lenox Furnace.)

Leo; Island, Klag Bay, Chichagof Island, Alaska.

Leon; see *Lyon*.

Leonardville; City, Riley County, Kans. (Not Leonard.)

Leonia; Railroad Station, Kootenai County, Idaho. (Not Leonai.)

Leontovich; Cape, north side of Alaska Peninsula, Alaska. (Not Leantavitch.)

Lepray; see *Laprey*.

Leroux; Spring, Coconino County, Ariz. (Not Le Roux.)

Leroux; Stream and Valley, Navajo County, Ariz. (Not Le Roux.)

Leroy; Town and Village, Genesee County, N. Y. (Not Le Roy.)

Leroy; Township, Ingham County, Mich. (Not Le Roy.)

Les Basses; Village, northern coast of southwestern part of Haiti. (Not Au Bas.)

Lester; Post Light, Mississippi River, Fulton County, Ky. (Not Lester's.)

Let; see *Lees*.

***Letts**; Town, Louisa County, Iowa. (Not Lettsville.)

Leuwin; see *Leeuwin*.

Leva; see *Lef*.

Levashef; see *Iliuliuk*.

Levining; see *Leevining*.

Levisa Fork; Stream, west fork of Big Sandy River, Ky. and Va. (Not Lavisa nor Louisa.)

Lew Stone; see *Lewstone*.

- Lewes**; River, one of the tributaries of the upper Yukon, Canada. (Not Lewis.)
- ***Lewis and Clark**; County, Mont. (Not Lewis and Clarke.)
- Lewis Fork*; see Snake
- Lewis River**; small stream rising in Shoshone Lake, flowing into Snake River, 2 miles north of southern boundary of the Yellowstone National Park, Wyo. (Not Snake.)
- Lewisburg**; Township, Harlan County, Nebr. (Not Eldorado.)
- Lewstone**; Creek, T. 8 N., R. 70 W., Larimer County, Colo. (Not Lew Stone.)
- Lhisa; Lhassa*; see Lassa.
- L'Hommedieu**; Shoal, in Vineyard Sound, Mass. (Not Lhomedieu.)
- Liakhof; Liakhov; Liakov*; see Great Liakof, New Siberian.
- Liao tieh shan; Liao-tie-shan; Liaotishan*; see Laotiehshan.
- Liaotung**; Gulf, an arm of the Yellow Sea, China. (Not Leao-tong.)
- Liaoyang**; City, China. (Not Liaoyan, Liao-yang, nor Liau-yang.)
- Liau ti*; see Laotieh.
- Liau ti shan*; see Laotiehshan.
- Libby**; Islands, Machias Bay, Washington County, Me. (Not Libbey.)
- Liberty**; Bay, northwestern arm Port Orchard, Puget Sound, Kitsap County, Wash. (Not Dogfish.)
- Liberty Cap**; sharp, snow-covered eminence (altitude about 14,000 feet) on northwestern side of summit platform, Mount Rainier, Pierce County, Wash.
- Liberty Cap*; see Battery.
- Liberty Hill**; Village, Grainger County, Tenn. (Not Libertyhill.)
- ***Libia**; Italian colony in Northern Africa. (Not Libya nor Tripoli.)
- Libya*; see Libia.
- Lickinghole**; Creek, Hanover County, Va. (Not Lickenhole.)
- Lidel*; see Lytle.
- Liege**; City and Province, Belgium. (Not Luik nor Lüttich.)
- Lieou Khieou*; see Nansei.
- Lieukhieu*; see Nansei.
- Lieutenant**; Island, Wellfleet Harbor, Cape Cod Bay, Mass. (Not Horse.)
- Light House*; see Pilot.
- Lignite*; see Hoseanna.
- Likes**; Creek, Thumb Cove, Resurrection Bay, Prince William Sound, Alaska.
- Liliput**; Creek, tributary to Cape Fear River, Brunswick County, N. C. (Not Lilyput.)
- ***Lille**; City, capital of Department of Nord, France, situated on the Deule. (Not Lisle, L'Isle, nor Ryssel.)
- Lillie*; see Twin Sisters.
- Lilly**; Pond, Rockport Town, Knox County, Me. (Not Fresh nor Lily.)
- Lilly**; Town, in Illinois, Ohio, Missouri. (Not Lily.)
- Lilly**; Borough, Cambria County, Pa.
- Lillydale**; Railroad Station, Chautauqua County, N. Y. (Not Lily Dale.)
- Lily**; Lake, sec. 14, T. 4 N., R. 73 W., at south foot of Lily Mountains, 5 miles northeast of Long Peak, Larimer County, Colo.
- Lily**; Lakes, between Moose and Mountain Lakes, Thunder Bay District, Ontario, International Boundary (between Minnesota and Ontario).
- Lily**; Mountain, secs. 13 and 14, T. 4 N., R. 73 W., 6 miles northeast of Longs Peak, Larimer County, Colo.
- Lima**; Reef, $\frac{1}{2}$ mile east by south from Point Lima, P. R.
- Lime**; Island, St. Marys River, Mich. (Not Isle a la Crosse.)
- Lime Mountain**; Peak, prominent landmark, T. 20 N., R. 23 E., Navajo County, Ariz.
- Limesprings**; Village, Howard County, Iowa. (Not Lime Spring.)
- Limestone Hill*; see West Seneca.
- Limitar*; see Lemitar.
- Limon**; Bay, Atlantic end of Panama Canal. (Not Colon Harbor.)
- Lincoln**; Creek, northern part of Hamilton, Seward, and York Counties, Nebr. (Not North Fork of Big Blue River, West Branch of Big Blue River, nor West Fork of Big Blue River.)
- Lincoln**; City, Lincoln County, Kans. (Not Lincoln Center City.)
- Lincoln**; Peak, one of Black Buttes Group, southwestern slope Mount Baker, Whatcom County, Wash.
- Lincolnvillie*; see Megunticook.
- Linda**; Creek, Rancho del Paso, Sacramento County, Cal. (Not Dry.)

- Linda**; Island, St. Lawrence River, 2½ miles northwest of St. Lawrence Village, Cape Vincent Township, Jefferson County, N. Y. (Not Britton's.)
- Lindeman**; Lake, near the headwaters of the Yukon, Alaska. (Not Lindemann, nor Linderman.)
- Lindon**; see Lyndon.
- Lindsborg**; City, McPherson County, Kans. (Not Lindsburg City.)
- Lingo**; see Terlingua.
- ***Link**; River, connecting Upper and Lower Klamath Lakes, Oreg. (Not Klamath.)
- Linn**; Railroad Station, Jefferson County, Ala. (Not Linns, Linn's Crossing, nor Lynns.)
- Linnaeus**; see Mount Linnaeus.
- Linnton**; Precinct and Village, western side Willamette River, about 7 miles below Portland, Multnomah County, Oreg. (Not Linton.)
- Linton**; see Linnton.
- Lion**; Gulch, sec. 27, T. 4 N., R. 73 W., southeastern slope Estes Cone, Larimer County, Colo.
- Lione**; see Lyon.
- Lions Head**; Mountain, Litchfield County, Conn. (Not Lyons Head.)
- Lipan**; Point, Vishnu quadrangle, Coconino County, Ariz.
- Lisbon**; City, Capital of Portugal. (Not Lisabona, Lisboa, Lisbonne, nor Lissabon.)
- Lisianski**; Inlet, strait arm running 21 miles southeast, one-half mile east, direction from Cross Sound, Alaska.
- L'Isle**; Town, Vacluse, France, 14 miles east of Avignon, situated on an island formed by the Sorgue. (Not l'Isle, L'isle-sur-Sorgue, nor l'Isles Sorgue.)
- L'isle-sur-Sorgue**; l'Isle; l'Isles Sorgue; see L'Isle.
- Lithia Springs**; Town, Douglas County, Ga. (Not Salt Springs.)
- ***Lithodendron**; Wash, Apache, and Navajo Counties, Ariz., and Station, T. 18 N., R. 23 E., Navajo County, Ariz. (Not Carriso nor Carrizo.)
- Little**; Creek, tributary to Glacier Creek, Whatcom County, Wash.
- Little**; Spring, Coconino County, Ariz. (Not Stokes.)
- Little**, Conn.; see Mattabeset; Park.
- Little**, Mass.; see Chadwick.
- Little Amicalola**; Creek, tributary to Amicalola Creek about a mile southeast of Emma, Dawson County, Ga. (Not Little Amicolola nor Little Armacolola.)
- Little Annemessex**; River, Somerset County, Md. (Not Little Annemessic.)
- Little Applegate**; River, tributary to Applegate River, Jackson County, Oreg. (Not North Fork Applegate.)
- Little Barren**; River, tributary to Green River, Green County, Ky. (Not Barren.)
- ***Little Bay de Noc**; Bay, Delta County, Mich. (Not Little Bay d'Enoc, Little Bay de Noque, Little Bay des Noquets, Little Bay des Noquet, Little Bay de Noquette, Little Bay de Nocquet, nor Little Bay d'Enoquet.)
- Little Bear**; Creek, tributary to the Inglutalik from the east, south of Big Bear Creek, Alaska.
- Little Bear**; see Vance.
- Little Beaver**; Creek, Columbiana County, Ohio, and Beaver County, Pa.
- Little Beaver**, S. Dak.; see South Beaver.
- Little Beaver**, Wyo.; see Stockade Beaver.
- Little Bighorn**; River in Montana and Wyoming, tributary to the Bighorn. (Not Little Big Horn nor Little Horn.)
- Little Blue River**; see Keysor.
- Little Bridge**; see Kachina.
- Little Bustins**; Island, southwest of Bustins Island, Casco Bay, Cumberland County, Me. (Not Bustings.)
- Little Cacapon**; River, Hampshire County, W. Va.
- Little Cahaba**; Stream, branch of Cahaba River, Jefferson and Shelby Counties, Ala. (Not East Cahaba, East Fork, nor Mill Creek.)
- Little Captain's Island**; see Captain.
- Little Cascade**; Creek, La Plata County, Colo.
- Little Catawba**; see South Fork.
- Little Champion**; Creek, tributary to Champion Creek from the east, Alaska.
- Little Chandz**; see Ma.
- Little Chatahospee**; Creek, tributary to Chatahospee Creek, Chambers County, Ala. (Not Little Chattahospee, Little Hooethlocco, Little Hooethlocces, Little Hooethlocco, nor Little Hootethlocco.)

- Little Choptank;** River, Dorchester County, Md. (Not Hudson.)
- Little Colorado;** River, tributary to the Colorado River, Apache, Coconino, and Navajo Counties, Ariz. (Not Colorado, Chiquito, nor Flax.)
- Little Cultus;** Lake, southwestern part of Crook County, Oreg.
- Little Diamond;** Island, Portland Harbor, Me. (Not Little Hog.)
- Little Diomedé;** Island, Bering Strait, Alaska. (Not Ignalook nor Ratmanoff.)
- Little Dog;** Mountain, Flathead County, Mont.
- Little Dragon;** Plateau, Grand Canyon of the Colorado, Coconino County, Ariz.
- Little Duck Creek;* see Leipsic.
- Little Eagle;** Creek, rising in southeastern part T. 6 S., R. 44 E., and flowing south to Eagle Creek in T. 8 S., R. 45 E., Baker County, Oreg. (Not Little Fork.)
- Little Eagle;* see Kirby.
- Little Egg;** Inlet, Burlington County, coast of New Jersey. (Not Little Egg Harbor, New, nor Tucker's Cove.)
- Little Elk;** Creek, La Plata County, Colo.
- Little Falls;** City and Town, Herkimer County, N. Y. (Not Littlefalls.)
- Little Fork;* see Little Eagle.
- Little Grays;* see Little Greys.
- Little Greys;** River, Lincoln County, Wyo. (Not Little Grays nor Little John Days.)
- Little Gros Ventre;* see Flat.
- Little Hauken;** Branch, Burlington County, N. J. (Not Head of Tranquility nor Tranquility.)
- Little Hog;* see Little Diamond.
- Little Hog Neck;* see Nassau.
- Little John Days;* see Little Greys.
- Little Knife;** Portage, between Cypress and Knife Lakes, Rainy River District, Ontario, International Boundary (between Minnesota and Ontario).
- Little Lakes;** Valley, drained northward by Rock Creek, Inyo County, Cal.
- Little Klamath;* see Lower Klamath.
- Little Liakof;** Island, one of the New Siberian Islands, Arctic Ocean. (Not Mali nor Maloi.)
- Little Laurel Run;* see Laurel.
- Little Manitou;* see Cockburn.
- Little Mark;* see Littlemark.
- Little Menan;* see Petit Manan.
- Little Mink;* see Littlemark.
- Little Minam;** River, flowing in a northerly direction and emptying into Minam River in T. 2 S., R. 41 E., Union County, Oreg. (Not Little Minum.)
- Little Minum;* see Big Canyon.
- Little Naked;* see Storey.
- Little Nelchina;** River, tributary to Nelchina River from north, about lat. 62°, long. 147°, west side Copper River Valley, Alaska. (Not Bubb, Nelchina, nor Taiklano.)
- Little Nesenkeag;** Brook, tributary to Merrimack River from the east, Hillsborough County, N. H. (Not Chase's, Chases, Massentecan, Mossentecan, nor Reed's.)
- Little Noquashinski;* see Nakwasina.
- Little Ocmulgee;** Stream, between Telfair and Wheeler Counties, Ga. (Not Auchee Hatchee nor Gum Swamp.)
- Little Panoche;** Creek and Valley, draining east flank Diablo Range north of Panoche Valley, Fresno and San Benito Counties, Cal. (Not Panochita.)
- Little Pine Island;* see Piney.
- Little Platte;** Stream, Clay, Clinton, and Platte Counties, Mo. (Not Smiths, Smith Fork Platte River, nor South Fork Platte River.)
- Little Rattle Snake;* *Little Rattlesnake;* see Sleepers.
- *Little Redfish;** Lake, northeast of Heyburn Mountain, between Redfish Lake and Salmon River, draining into Salmon River, Custer County, Idaho. (Not Squaw.)
- Little Rock;** City, Pulaski County, Ark. (Not Littlerock.)
- Little Sable;** Lake, Lighthouse, and Point, Oceana County, Mich. (Not Petite Pointe au Sable.)
- Little Salmon;** Stream, Oswego County, N. Y. (Not Salmon.)

Little Sandy; Creek, Fayette County, Pa., and Preston County, W. Va. (Not Gibbons nor Gibbons Glade.)

Little Scioto; River, heading in Jackson County and flowing into Ohio River, Scioto County, Ohio. (Not Brushy Fork.)

Little Ship Rock; see Mitten Rock.

Little Scioto; see Holland Fork.

Little Simon; Pond or Lake, Altamont Town, Franklin County, N. Y. (Not Lake Willbert nor Little Simons.)

Little Sodus; Bay, Lake Ontario, Cayuga County, N. Y. (Not Fairhaven.)

Little Sunapee; Lake, Merrimack County, N. H. (Not Twin Lakes.)

Little Tahoma; high castellated peak separating Emmons and Ingraham Glaciers, eastern flank Mount Rainier, Pierce County, Wash.

Little Tahunga; Canyon, northeastern part San Fernando Valley, Los Angeles County, Cal.

Little Tobehanna; Creek, Schuyler County, N. Y. (Not Little Tobyhanna.)

Little Vermilion; Lake, between Loon and Sand Point Lakes, Rainy River District, Ontario, International Boundary (between Minnesota and Ontario). (Not Vermillion.)

Little Wenatchee; River, rising in T. 29 N., R. 14 E., flowing into Wenatchee Lake, Chelan County, Wash. (Not Wenat'hee nor Wenatchee Creek.)

Little Wilson; Pond, Auburn and Turner Towns, Androscoggin County, Me. (Not French nor Ramsdell.)

Little Winnipeg; see Winnipegosis.

Littlefalls; see Little Falls.

Littlefield; see Beaverdam.

Littlemark; Island, Winnepesaukee Lake, entrance to Alton Bay, Belknap County, N. H. (Not Little Mark nor Little Mink.)

***Littleton;** Railroad Station, Jefferson County, Ala. (Not De Berniere.)

Liu Kiu; Liukiu; see Nansei; Okinawa.

Livingston; Creek, Columbia County, N. Y. (Not Livingston's nor Roeliff Jansen Kill.)

Livius Pond; see Mirror.

Lizard; Spring, 3 miles west of Fort Defiance, Apache County, Ariz.

Ljachoff; see Great Liakof.

Llano Estacado; Plateau in Texas. (Not Staked Plain.)

Llao; Rock, rim of Crater Lake, Klamath County, Ore. (Not Mount Jackson.)

Lloyd; Harbor and Neck, Huntington Bay, Long Island Sound, N. Y. (Not Lloyd's.)

Lloyd; Township and Village, Ulster County, N. Y. (Not Loyd.)

Loanda; Seaport Town, west coast of Africa. (Not St. Paul de Loanda.)

Lobitos; Creek, San Mateo County, Cal. (Not Lobatos, Lobitas, nor Lobitus.)

Loblockee; Creek, Lee County, Ala. (Not Big Loblockee, White's, nor Whites.)

Lobutch; Creek, tributary to Pearl River, Attala, Choctaw, Leake, and Winston Counties, Miss. (Not Butcha, Lobutchy, Yalabutch, Yellow, nor Yellow Butcha.)

Lobutchy; see Lobutch.

Locarno; see Maggiore.

Lochloy; Village, Snohomish County, Wash. (Not Lochsloy.)

Locke; Lockes; see Locks.

Lockhart; Landing and Post Light, Ohio River, Adams County, Ohio. (Not Lockart's.)

Lockhart; Township, Pike County, Ind. (Not Loackhart.)

Locke; Mountain, Bethel Town, Oxford County, Me. (Not Besse.)

Locks; Island, Winnepesaukee Lake, one-half mile northwest of Belknap Point, Belknap County, N. H. (Not Locke, Lockes, Lock's, nor Thompsons.)

Lock's; see Locks.

***Lockspring;** Village, Daviess County, Mo. (Not Lock Springs.)

Lockwood Folly; Inlet and River, Brunswick County, N. C. (Not Lockwood's Folly.)

Locus; see Mink.

Locust; see Middle.

Loderick; see Lauderick.

Lodge; Creek, southern Alberta and Saskatchewan, Canada, and Montana, United States, flowing into Milk River near Chinook, Mont. (Not West Fork nor West Fork Milk River.)

- Lodgepole**; Creek, tributary to Morrison Creek, Flathead County, Mont.
- Lodgepole**; Mountain, between Middle Fork Flathead River and Lodgepole Creek, Flathead County, Mont.
- Lodgepole**; Precinct and Village, Cheyenne County, Nebr.; also Creek, southwestern Nebraska. (Not Lodge Pole.)
- Lofka**; Indian Hut, Yukon River, Alaska. (Not Lofka's.)
- Log**; Meadow, Giant Forest, Tulare County, Cal. (Not Tharpe, Tharpe's Log, nor Wolverton.)
- Logan**; Creek, heading in Haystack Butte and Logan Pass, and flowing west to McDonald Creek, at its bend, Glacier National Park, Flathead County, Mont.
- Logan**; Mountain, lat. 48° 37' N., long. 113° 39' W., 2 miles northeast of Black-foot Mountain, Glacier National Park, Teton County, Mont.
- Logan Gap**; Post Light, Ohio River, Brown County, Ohio. (Not Logan's Gap.)
- Loganville**; Borough, York County, Pa. (Not Logansville.)
- Logging**; Ridge, between Quartz Creek on the north and Logging Creek and Lake on the south, Flathead County, Mont.
- Logging Camp**; Bay, northern side Passage Canal about midway between Pigot Point and Poe Bay, near lat. 60° 50', long. 148° 25', northwestern part Prince William Sound, Alaska.
- Logie*; see Logy.
- Logy**; Creek, tributary to Satus Creek from the north, Yakima County, Wash. (Not Logie.)
- Lohali**; Point, on mountain 15 miles southwest of Chinle, Navajo Indian Reservation, Apache County, Ariz. (Not Hlohahle nor Hlohah le.)
- Loht'ing hsien*; see Lotingshien.
- Lokasakad**; Spring, 3 miles west of Indian Wells, Navajo County, Ariz. (Not Lucacsaca.)
- Lokaskal**; Spring, on Black Mesa, 18 miles north of Keams Canyon, Hopi Indian Reservation, Navajo County, Ariz. (Not Lo kasa kad nor Lo kas a kal.)
- Lolo**; Creek, between Idaho and Shoshone Counties, Idaho. (Not Lo-Lo nor Nahwah.)
- Lolo**; Creek, Pass, Peak, Town, and Trail, Missoula County, Mont. (Not Lo Lo, Lou-lou, nor Lou Lou.)
- Lolomai**; Point, north one of Black Mesa, Navajo County, Ariz.
- Loma Atravesada**; Crest of the massive sandstone ridge between Arroyo Leona and Horsethief Canyon, Diablo Range, Fresno County, Cal. (Not Three Sisters.)
- Lomand's*; see Bancroft.
- Lombards*; see Lamberts.
- Lompoc**; Terrace, on the Lompoc Grant, south of Surf, Santa Barbara County, Cal.
- London*; see Loudon.
- London Grove**; Village and Township, Chester County, Pa. (Not London-grove.)
- Lone**; Island, 7½ miles westward from Naked Island, Prince William Sound, Alaska. (Not Long.)
- Lone**; Mountain, on and near north end of Admiralty Island, Southeastern Alaska. (Not Barlow.)
- Lone**; Rock, near Chiswell Islands, Alaska.
- Lone Cone**; Peak, San Juan Mountains, Dolores and San Miguel Counties, Colo. (Not West Point.)
- Lone Spruce**; Rock, entrance of Sukkwan Strait, Alaska. (Not Green.)
- Loneman**; Mountain, Flathead County, Mont.
- Lonesome Lake*; see Kiwassa Lake.
- Long**; Canyon and Creek, Las Animas County, Colo. (Not Cañon de Largo nor Long's.)
- Long**; Canyon, between Bulldog Canyon and Verdure Creek, southeast of South Peak, draining into Montezuma Creek, San Juan County, Utah.
- Long**; Channel, the inside passage between the west side of Knight Island and the east sides of Mummy and Squire Islands, Alaska.
- Long**; Creek, small tributary to Tokichitna River from the southwest, joining it about 1 mile above Home Lake, Alaska. (Not Dog.)

- Long;** Point, northern shore East Bay, about longitude $85^{\circ} 36'$, Bay County, Fla. (Not Oyster.)
- Long;** Point, northeast point of Great Cranberry Island, Hancock County, Me. (Not Manchester, Manchesters, Mayo's, nor Stanley.)
- Long;** Point, Chincoteague Bay, Accomac County, Va. (Not Bodkin.)
- Long;** Pond, Franklin County, N. Y. (Not Heaven nor Heavens.)
- Long;** Portage, between Rose and Watap Lakes, Thunder Bay District, Ontario, International Boundary (between Minnesota and Ontario). (Not Grand Neuf nor Great New.)
- Long,** Conn.; see Highland; Wanonpakkook.
- Long,** Mass.; see Upper Goose.
- Long,** Minn.; see Bryant.
- Long,** Pa.; see Neville.
- Long;** see Lone; Contocock.
- Long Bay;** see Paugus.
- Long Island Head;** Lighthouse, Boston Harbor, Mass. (Not Long Island.)
- Long Point;** see Ryer.
- Long Pond;** see Chilson.
- Long Reach;** see Bivalve.
- Long Sault;** Rapids, below Manitou Rapids, Rainy River, Rainy River District, Ontario, International Boundary (between Minnesota and Ontario).
- Longfellow;** Creek, heading in Longfellow Peak, tributary to McDonald Creek, Flathead County, Mont.
- Longmeadow;** Town, Hampden County, Mass. (Not Long Meadow.)
- Longpond;** see Bearfort.
- Longrell;** *Longrella*; see Langrells.
- Longs;** Peak, northwest corner of Boulder County, Colo. (Not Long's.)
- Longs Landing;** Post Light, Ohio River, Henderson County, Ky. (Not Long's.)
- *Longswamp;** Township and Village, Berks County, Pa. (Not Long Swamp.)
- Loo Choo;** *Loo-choo*; *Loochoo*; *Loo Tshoo*; see Nansei.
- Look-in;** Point, St. Marys County, Md. (Not Look In nor Lookin.)
- Lookingglass;** Creek, Douglas County, Oreg.
- Looknoee;** see Saigon.
- Lookout;** Creek and Mountain, northwestern slope Mount Baker, Whatcom County, Wash.
- Lookout;** Mountain (altitude 10,744 feet), sec. 16, T. 3 N., R. 73 W., southeastern extremity of Meeker Ridge, $3\frac{1}{2}$ miles southeast of Longs Peak, Boulder County, Colo. (Not The Lookout.)
- Lookout;** Point, Arenac County, Mich. (Not Gravelly.)
- Lookout;** see Devil; Watch.
- Lookout Ridge;** Headland, point of view on Navajo Mountains, south of Colorado River, near long. $110^{\circ} 55'$, San Juan County, Utah.
- Loomis;** see Lunice.
- Loon;** Island, western one of two west of Melvin Village, Carroll County, N. H. (Not Gordon, Gun, nor Twin.)
- Loon;** Lake, between Lac La Croix and Little Vermilion Lake, Rainy River District, Ontario, International Boundary (between Minnesota and Ontario.)
- Loon;** see Gun.
- Loon Bay;** see Paugus.
- Loop;** Creek, Fayette County, W. Va. (Not Big Loop nor Lower Loop.)
- Loop;** Town, Cherokee County, Ala. (Not Pleasanton.)
- Loop Loop;** *Loop-Loop*; *Looploop*; see Loup Loup.
- Loosa Schoona;** *Loosa Scoona*; see Shooner.
- Loosna;** see Latona.
- Loramie;** Township and Village, Shelby County, Ohio. (Not Loramie's.)
- Lords;** Passage, east end of Fishers Island Sound, N. Y. (Not Lord's.)
- Lordville;** see Lowville.
- Lorencito;** Canyon, Las Animas County, Colo. (Not Cañada Larencita nor Canyon Lorenzo.)
- Lorenzo Marquez;** *Lorenzo Marques*; *Lorenzo Marquez*; see Lorenzo Marquez.
- Lorenzo Marques Bay;** see Delagoa Bay.
- Lorraine;** District, Germany. (Not Lotharingia nor Lothringen.)
- Lorrison;** see Louriston.
- Los Alamos;** see San Antonio.
- Los Casitos;** see Las Casetas.
- Los Farallones;** Bare Rocks, about one-half mile northeast of Icacos Cay, P. R.

- Los Gatos**; Creek, Diablo Range, western Fresno County, Cal. (Not Arroyo las Gatos, Las Gatas, nor Polvodoro.)
Los Gatos; see Gato.
- Los Hermagos*; see Hermagos.
- Los Penasquitos**; Canyon and Land Grant, San Diego County, Cal. (Not Las Penasquitas, Paguay, Penasquitos, nor Pinasquitos.)
- Los Pinos**; River, tributary to San Juan River, southwestern Colorado and northwestern New Mexico. (Not Pinos nor Rio de los Pinos.)
- Los Piramidos*; see Pyramid Hills.
- Los Trancos**; Creek between San Mateo and Santa Clara Counties, Cal. (Not Los Stancos nor Stancos.)
- Los Yeguas*; see Yeguas.
- Lossmans*; see Lostmans.
- Lost**; Creek, draining into Rogue River, Jackson County, Oreg.
- Lost**; Lake, north of Kenai Lake, Kenai Peninsula, Alaska.
- Lost*; see Cacapon.
- Lost Basin**; Valley, Flathead County, Mont.
- Lost Cannon**; Creek, Mono County, Cal. (Not Lost Canyon.)
- Lost River Range**; Mountains, between Pahsimeori and Little Lost Rivers on the east and Big Lost and Salmon Rivers on the west, Idaho.
- Lost Valley*; see Death Valley.
- Lostland**; Run, Garrett County, Md. (Not Lost Land nor Lostzand.)
- Lostine**; River, tributary to Wallowa River from the south near Lostine, Wallowa County, Oreg. (Not South Fork, Wallowa.)
- Lostmans**; River, Monroe County, Fla. (Not Lawsons Run nor Lossmans.)
- Lothair*; see Faulkner.
- Lotingshien**; City, Chihli Province, China. (Not Lau-ting-hyen nor Loht'-ing hsien.)
- Lotus**; Island, St. Lawrence River, Jefferson County, N. Y. (Not Walton.)
- Lou Lou*; *Lou-lou*; see Lolo.
- Louan Ho*; see Lwan.
- Loudon**; Township, Carroll County, Ohio (Not London.)
- Lough Neagh**; Lake in northern Ireland. (Not Neagh.)
- Louis**; Bay at the north end of Knight Island and the south end of Lower Passage, Alaska.
- Louis*; see St. Louis.
- Louisa*; see Levisa.
- Louknoui*; see Saigon.
- Lounsberry**; Village, Tioga County, N. Y. (Not Canfields Corners.)
- Loup Loup**; Creek, tributary to Okanogan River from the north, near Malott, Okanogan County, Wash. (Not Loop Loop, Loop-Loop, nor Looploop.)
- *Lourenco Marques**; District and Town, Portuguese East Africa. (Not Lourenco Marques, Lorencos Marquez, Lorenzo Marquez, Lorenzo Marquez, Lourenco Marquez, nor Lourenzo Marquez.)
- Lourenco Marquez*; *Lourenzo Marquez*; see Lourenco Marques.
- Louriston**; Township and village, Chippewa, County, Minn. (Not Lorrison.)
- Loveland**; Canyon of Thompson River above Little Dam, Larimer County, Colo. (Not Loveland Grand.)
- Loveland Grand*; see Loveland.
- Lovell*; *Lovells*; *Lovell's*; *Lovewells*; see Lovewell.
- Lovetts*; see Mink.
- Low*; Alaska; see Shoals.
- Low*; see Tuamotu; Broken.
- Low Countries*; see Netherlands.
- Lovewell**; Pond, Fryeburg Town, Oxford County, Me. (Not Lovell, Lovells, Lovell's nor Lovewells.)
- Lowell**; Point, Resurrection Bay, Alaska.
- Lowell*; see Renard.
- Lowellville**; Village, Mahoning County, Ohio. (Not Lowell.)
- Lower**; Passage, the north end of Knight Island, Alaska. (Not Knight.)
- Lower Alloways Creek**; Township, Salem County, N. J. (Not Lower Alloway Creek.)
- Lower Dowry**; Creek and Point, north side Pungo River, Beaufort County, N. C. (Not Lower Dowery.)
- Lower Herring**; Bay, west side of Knight Island, 7 miles southward from Herring Point, Alaska.
- Lower Klamath**; Lake, Klamath County, Oreg., and Siskiyou County, Cal. (Not Little Klamath.)
- Lower Loop*; see Loop.

- Lower Patroon**; Island, Hudson River, Albany city, N. Y. (Not Patroon's Lower Island.)
- Lowery**; Point, Rappahannock River, Essex County, Va. (Not Lowry's.)
- Lowrie Bar**; Post Light, Ohio River, Allegheny County, Pa. (Not Lowrie's.)
- Lowryville**; Town, Chester County, S. C. (Not Lowrysville.)
- Lous*; see Blackwalnut.
- Lowville**; Township and Village, Murray County, Minn. (Not Lordville.)
- Loyd*; see Lloyd.
- Lain Ling*; see Ts'in.
- Lu Chu*; *Lu Tschu*; see Nansei.
- Lu Verne*; see Luverne.
- Luambezi*; see Zambezi.
- Luan Ho*; see Lwan.
- Lucas**; Bend, Mississippi River, 16 miles below Cairo, Ill. (Not Lucas's.)
- Luchu*; see Nansei.
- Lucknow**; Capital City and District, Northern India. (Not Lakhnau.)
- Luckwick*; see Lauderick.
- Luzon*; see Luzon.
- Ludington**; Town, Eau Claire County, Wis. (Not Luddington.)
- Ludlam**; Bay, Beach, Light, and Thoroughfare, Cape May County, N. J. (Not Ludlam's.)
- Ludowick*; see Swaderick.
- Ludwig*; see Lauderick.
- Lulehow**; City and Peninsula, Kwangtung Province, China. (Not Lei chau, Leichau, nor Leichow.)
- Luk*; see Liege.
- Lukachukai**; Mountains, and Creek, Navajo Indian Reservation, Apache County, Ariz.
- Lulea**; Town, on Gulf of Bothnia, Sweden. (Not Luleo.)
- Lum**; Post Light, Mississippi River, Concordia Parish, La. (Not Lum's.)
- Lumbards*; see Lamberts.
- Lummi**; Bay, Island, River, and Village, Whatcom County, Wash.
- Lundys Lane**; Village, Erie County, Pa. (Not Lundy's Lane.)
- Lungchow**; Postal district, China.
- Lunice**; Creek, Grant County, W. Va. (Not Loomis nor Lunay.)
- Luppataong**; Creek, in Keyport, Monmouth County, N. J. (Not Lupataong, Lupateong, nor Luppateong.)
- Lusby**; Village, Calvert County, Md. (Not Lusbys.)
- Luthersville**; Town, Meriwether County, Ga. (Not Lutherville.)
- Lüttich*; see Liege.
- Luverne**; City and Township, Rock County, Minn. (Not Lu Verne.)
- Luverne**; Town and Township, Kossuth County, Iowa. (Not Lu Verne.)
- Luxemburg**; Town and Village, Kewau-nee County, Wis. (Not Luxembourg.)
- Lva*; see Lef.
- Lwan**; River (ho), flowing into the Gulf of Liaotung, China. (Not Lan Ho, Laomou Ho, Lau-mu-Ho, Louan Ho, Luan Ho, nor Lwan Ho.)
- Lyakhov*; see Great Liakof.
- Lyell**; Butte, Grand Canyon of the Colorado, Coconino County, Ariz.
- Lykens**; Town and Township, Crawford County, Ohio. (Not Lykins.)
- Lyndon**; Town, Juneau County, Wis. (Not Linton.)
- Lyndon**; Town, Sheboygan County, Wis. (Not Linton.)
- Lyne*; see Chegutsugu.
- Lynn Canal**; Fiord, Southeastern Alaska. (Not Lynn Channel.)
- Lynnhaven**; Bay, Inlet, and Village, Princess Anne County, Va. (Not Lynn Haven nor Lynhaven.)
- Lynns*; see Linn.
- Lynx*; see Jack; South Horse.
- Lyon**; City, southeastern France. (Not Leon, Lione, nor Lyons.)
- Lyon**; Creek, Knox County, Tenn. (Not Lyons.)
- Lions Head*; see Lions Head.
- Lytle**; Creek, Taylor and Callaban Counties, and Gap, Callahan County, Tex. (Not Lidell.)

M.

- McAdenville**; Town, Gaston County, N. C. (Not McAdensville.)
- McAdoo**; Creek, Posey County, Ind. (Not Macadoo.)
- McAfee**; Town, Sussex County, N. J. (Not McAfee Valley.)
- McAlester**; City, Pittsburg County, Okla. (Not MacAlister, MacAllister, nor South McAlester.)
- McArdle**; Precinct, Douglas County, Nebr. (Not McCardle.)

- McArthur**; Creek, tributary to Ladue River, Yukon, Canada, near International Boundary (between Alaska and Canada).
- McArthur Pass**; Narrow Channel, between Pye Islands and the coast, Alaska.
- McAuley*; see McCauley.
- McBlair**; Shoal, the northernmost of Nantucket Shoals, Mass. (Not McBlair's.)
- McCainsville*; see Kenvil.
- McCameron**; Town and Township, Martin County, Ind. (Not McCleameron.)
- McCarty**; Glacier, head of northeastern arm Nuka Bay, Kenai Peninsula, Alaska.
- McCarty**; Gulch, branch of Bear Creek, near Bear Creek town, Carbon County, Mont.
- McCarty**; Lagoon, southeast of McCarty Glacier, Kenai Peninsula, Alaska.
- McCauley**; Mountain, Columbia County, Pa. (Not McAuley.)
- McCauley**; Village, Columbia County, Pa. (Not McAuley.)
- McCays**; Village, Polk County, Tenn. (Not Isabella nor McKay.)
- McClellandville**; Town, Newcastle County, Del. (Not McClellandville.)
- McClintock**; Peak, adjacent to Cutbank Pass, Glacier National Park, Mont.
- McCloud*, Cal.; see Konwakiton.
- McCloud*, Mont.; see McLeod.
- McClungs Mill*; see Clovercreek.
- McClure**; Bay, Port Nellie Juan, Prince William Sound, Alaska.
- McClure Rock**; rocky platform overlooking Paradise Glacier, Mount Rainier, Pierce County, Wash.
- McClures*; see McLure.
- McColl**; Town, Marlboro County, S. C. (Not McCall.)
- McComber*; see Berlin.
- McConnellsville**; Village, Morgan County, Ohio. (Not McConnellsville.)
- McCord**; Creek, tributary to Columbia River at Warrendale, Multnomah County, Oreg. (Not Kelly nor Pierce.)
- McCosumne*; see Cosumne.
- McCoy**; Creek, Duval County, Fla. (Not Three Mile Branch.)
- McCullough Bar**; Post Light, Tennessee River, Stewart County, Tenn. (Not McCullough's.)
- McCullum Ripple**; Post Lights, Ohio River, near Cincinnati, Ohio. (Not McCullum's.)
- McCune**; Town, Pike County, Mo. (Not McCune Station.)
- McDonald**; Lake, Flathead County, Mont. (Not Terry's.)
- McDonald*; see Yes.
- McDonough's*; see Camano.
- McDougl's*; see Sheep.
- McDowell**; Mountains, Juab County, Utah. (Not Keg.)
- McEldowney**; Bar in Ohio River, near New Martinsville, Wetzel County, W. Va. (Not McEldowney's.)
- McElfish**; Creek, tributary to North Fork of Ladue River, Yukon, Canada, International boundary (between Alaska and Canada).
- McFarland**; Village, Dane County, Wis. (Not Macfarland.)
- McGees**; Island, Illinois River, Morgan County, Ill. (Not McGee's.)
- McGill**; Creek and Meadow, Tuolumne County, Cal. (Not McGill's nor Miguel.)
- McGill*; see Pinos.
- McGinnes**; Town, Queen Annes County, Md. (Not McGinness.)
- McGinnis**; Creek, tributary to South Fork of Nooksak River, Skagit County, Wash.
- McGovern Gap**; Natural Gateway in the hills, Kern County, Cal.
- McGowan**; Landing, Columbia River, about $\frac{1}{3}$ mile east of Fort Columbia, Pacific County, Wash. (Not McGowans.)
- McGowan**; Peak, T. 10 N., R. 11 E., Custer County, Idaho.
- McGraw**; Village, Cortland County, N. Y. (Not McGrawville.)
- McGulpin**; Point, Mackinac Strait, Emmet County, Mich. (Not McGulpin's.)
- McHenry**; Peak, on Continental Divide, secs. 34 and 35, T. 4 N., R. 74 W., 2 miles northwest Longs Peak, between Grand and Larimer Counties, Colo. (Not McHenry's.)
- McHenry*; see McHenry.
- MacIntyre**; Brook, Mountains, and Peak, Essex County, N. Y. (Not McIntire.)

- McIntyre**; Landing, east side Sauvie Island, Multnomah County, Oreg. (Not McIntyres.)
- McKay*; see McCays.
- McKenzie Bridge**; Village, northeastern part Lane County, Oreg. (Not McKinzie Bridge.)
- McKenzie Head**; Point, near Cape Disappointment, Pacific County, Wash. (Not McKenzie's Head.)
- McKinzie Bridge*; see McKenzie Bridge.
- McKittrick**; Valley, extending northwesterly through T. 30 S., R. 22 E., in which is located the town of McKittrick Kern County, Cal.
- McKittrick Summit**; Point, 4,323 feet high, in north half of sec. 30, T. 30 S., R. 21 E., Kern County, Cal.
- McKnight**; Post Light, Mississippi River, Dubuque County, Iowa. (Not McKnight's.)
- McLaughlin*; see McLoughlin.
- McLean*; see Carneros.
- McLeod**; Bay, Cheboygan County, Mich. (Not Cheboygan nor Duncan.)
- McLeod**; Peak, Missoula County, Mont. (Not Arlee, Jocko, McCloud, nor McLeod.)
- McLoughlin**; Peak, Cascade Range, lat. 42° 26' N., Jackson, Oreg. (Not McLaughlin nor Pitt.)
- McLure**; Valley, in southwest corner Kings County, Cal. (Not McClures, McLures, nor Sunflower.)
- McLures*; see McLure.
- McMahon**; Creek, Belmont County, Ohio. (Not McMahans, McMahan's, McMahon's, nor M'Mahon's.)
- McRee**; Light Station, Pensacola Bay, Fla. (Not McRae.)
- Ma**; Island, mouth of Yalu River, Korea Bay, Asia. (Not Little Chandz.)
- Maas*; see Meuse.
- Macadoo*; see McAdoo.
- Macao**; Light and Town, State of Rio Grande do Norte, Brazil. (Not Macáo, Macau, nor Macáu.)
- Macassar*; see Makassar.
- Macú*; see Macao.
- Macclenny*; see Macclenny.
- Maces Spring**; Village, Scott County, Va. (Not Mace Springs.)
- Macfarland*; see McFarland.
- Machiasport**; Village, Washington County, Me. (Not Machias Port.)
- Machir**; Landing, Ohio River, Mason County, W. Va. (Not Machir's.)
- Machos Chico's*; see Manchas Chicas.
- Machos Grandes**; coral reef or bank, on south side of entrance to Mayaguez Bay, P. R. (Not Allart, Great Manchas, nor Machos.)
- Machump*; see Mechumps.
- Mack**; Arch and Reef, near Rogue River, Curry County, Oreg. (Not Mack's.)
- Mackay**; Creek, Ferry, and Island at north point of entrance to New Landing River, Currituck Sound, Washington County, N. C. (Not Mackeys.)
- Mackay's*; see Mackworth.
- Mackenzie**; River, rising in Great Slave Lake and emptying into the Arctic Ocean, N. W. T. (Mackenzie), Canada.
- Mackey**; Point, Savannah River, Chatham County, Ga. (Not Mackey's.)
- Mackeys*; see Mackworth.
- Mackiknock*; see Muchaknock.
- Mackinac**; Bay, east of Hessel, between south shore of Upper Peninsula and Marquette Island, Macinac County, Mich. (Not Duck nor Mackinaw.)
- Mackinac**; County and Island, Michigan, and Strait connecting Lakes Huron and Michigan. (Not Mackinaw nor Michilimackinac.)
- Macklins*; see Manklin.
- Mackoy**; Landing and Town, Ohio River, Greenup County, Ky. (Not Mackoy's.)
- Macks*, Alaska; see Tanaskan.
- Macks*, N. Y.; see Cat.
- Mackworth**; Island and Point, Casco Bay, Falmouth Town, Cumberland County, Me. (Not Maackworths, Mackay's, Mackey, Mackeys, nor Mackey's.)
- Mackworth*; see Halfway.
- Macclenny**; Town, Baker County, Fla. (Not Macclenny.)
- Macnair**; Island, St. Lawrence River, Canada, near Morristown, St. Lawrence County, N. Y. (Not Macnair's.)
- Macomb*; see South River.
- Macopin*; see Echo.
- Macsville**; Township, Grant County, Minn. (Not Maesville.)
- Macu*; see Macao.

- Macum**; Creek, Kent Island, Queen Annes County, Md. (Not Macums.)
- Mad River**; Town and Township, Clark County, Ohio. (Not Madriver.)
- Madcap**; Falls, Paradise River, Mount Rainier National Park, Lewis County, Wash.
- Maddaket**; Harbor, Nantucket Island, Mass. (Not Matacut.)
- Madeira**; River of western Brazil, South America. (Not Cayari nor Madera.)
- Madison**; Mountain, western bank Trail Lakes, Kenai Peninsula, Alaska.
- Madison*, Me.; see Hayden.
- Madison*, W. Va.; see Wheeling.
- Madrid*; see Tijeras.
- Maelar*; *Maelaren*; see Malar.
- Maese*; see Meuse.
- Magdalen**; Island, Hudson River, Dutchess County, N. Y. (Not Slippe Stein.)
- Magdalena**; Bay, Lower California. (Not Bahia de la Magdalena.)
- Magellan**; Strait, Patagonia, South America. (Not Magalhaens.)
- Maggiore**; Lake, Northern Italy. (Not Lac Majeur, Lago Maggiore, nor Lake of Locarno.)
- Magloire Delande*; *Magloire Delonde*; see Delonde.
- Magnet**; Rock, a prominent black rock about three-eighths of a mile from the shore near Point Bede, and 1½ miles south by east from Flat Islets, Alaska.
- Magnetic**; Lake, west of Gunflint Lake, Thunder Bay District, Ontario, International Boundary (between Minnesota and Ontario.)
- Magnolia**; Railroad Station, Adams County, Colo. (Not Duff nor Schuyler.)
- Magnusons**; Island, in secs. 23 and 24, T. 168 N., R. 34 W., Lake of the Woods, Minn. (Not American Point.)
- Magruder**; Railroad Station, Prince Georges County, Md. (Not Tuxedo.)
- Maguayo*; see Mariquita.
- Mahan**; Post Light, Ohio River, Hancock County, W. Va. (Not Mahan's.)
- Mahantongo*; see Upper Mahantongo.
- Mahawk Brook*; see Morgan River.
- Mahkeenac*; see Stockbridge Bowl.
- Mahon**; Port and River, Delaware Bay, Kent County, Del. (Not Mahon's.)
- Mai*; see Maito.
- Mai bu*; see Memura.
- *Maiden Creek**; Township and Village, Berks County, Pa. (Not Maiden creek.)
- Mailand*; see Milan.
- Main**; Bay, about 3 miles south of entrance to Port Nellie Juan, lat. 60° 33', northeastern coast of Kenai Peninsula, Alaska.
- Main**; Township, Columbia County, Pa. (Not Maine.)
- Maineville**; Village, Warren County, Ohio. (Not Mainville.)
- Mainz**; City, Germany. (Not Mayence.)
- Maito**; Spring, Navajo Indian Reservation, 10 miles northwest of Chinle, Apache County, Ariz. (Not Mai to.)
- Major**; Run, Salem County, N. J. (Not Major's.)
- Majorca**; the largest of the Balearic Islands, Mediterranean Sea. (Not Majorque nor Mallorca.)
- Majunga**; Town, northwestern coast of Madagascar. (Not Majungà nor Mojanga.)
- Makassar**; City and Native State of Celebes. (Not Macassar, Mangkasar, Mankasser, nor Vlaardingen.)
- Makassar**; Reefs, western coast of Sumatra, Malay Archipelago. (Not Macassar nor Makasser.)
- Makassar**; Strait between Borneo and Celebes. (Not Macassar.)
- Makasser*; see Makassar.
- Makhnati**; Island and Group of Islets, Sitka Harbor, Alaska. (Not Mokhnatoi, Rough, Rugged, nor Wooded.)
- Makran*; see Mekran.
- Makushin*; Bay, Cape, Valley, Village, and Volcano, Unalaska Island, eastern Aleutians, Alaska. (Not Makouchinskoy.)
- Malacca*; see Malakka.
- *Malad**; Precinct and Village, Oneida County, Idaho. (Not Malade.)
- Malad**; River, rising in Oneida County, Idaho, tributary to Bear River in Box Elder County, Utah. (Not Malade.)
- Malade*; see Big Wood; Camas; Malad.
- Maladetta**; Mountain Peak, Pyrenees. (Not Monts Maudits.)
- Malaga*; see Malibu.
- Malaka*; see Malakka.

- Malakka**; City, Settlement, and Strait, Malay Peninsula. (Not Malacca, Malaya, nor Naning.)
- Malakka**; Passage, between Sumatra and small island at northwestern end of Sumatra, Malay Archipelago. (Not Malacca nor Malaka.)
- Malapai**; see Maplais.
- Malar**; Lake, Sweden. (Not Maclar, Maelaren, Målar, Malaren, nor Malarn.)
- Malay**; Archipelago, Indian Ocean. (Not Asiatic, Eastern, Indian, Malaisia, nor Malaysia.)
- Malay**; Peninsula, Asia. (Not Malacca nor Malaya.)
- Malco**; see Marco.
- Malcolm**; River, flowing northeasterly into Arctic Ocean, International Boundary (between Alaska and Canada).
- Maldiv**; Islands, Indian Ocean. (Not Maldivh, Malediva, nor Malediven.)
- Malgosa Crest**; Peak, Vishnu quadrangle, Coconino County, Ariz.
- Malheur**; River, rising in Strawberry Mountains, Grant County, and emptying into Snake River, Oreg. (Not Middle Fork Malheur River.)
- Mali**; see Little Liakof.
- Malibu**; Creek, Land Grant, and Point, Los Angeles County, Cal. (Not Malaga, Malibo, Maliba Sequit, nor Topanga Malibu Sequit.)
- Malin**; see Fourche Maline.
- Malina**; Bay, indenting northwestern shore Afognak Island, Kodiak Group, Alaska. (Not Alimvoak.)
- Malina**; Point, southern side of Raspberry Island, 20 miles southeast of Raspberry Cape, Alaska.
- Mallorca**; see Majorca.
- Malmö**; Seaport Town, Southern Sweden. (Not Malmö nor Malmoe.)
- Maloi**; see Little Liakof.
- Malpais**; Mesa, Goldfield quadrangle, Esmeralda County, Nev. (Not Malapai.)
- Mamacook**; Creek, New London County, Conn. (Not Pattagnansett River.)
- Mamajuda**; Island and Lighthouse, Detroit River, Mich. (Not Mammy Judy.)
- Memalos**; see Memaloose.
- Mameveta**; see Mattituck.
- Mamiruga**; Island (shima) or rock, lat. 33° 52' N., long. 136° 07' E., southern coast of Honshu Island, Japan. (Not Marmuriga nor Marmurika.)
- Man**; see Mann.
- Manatick**; **Manatuck**; see Manitick.
- Manby**; Point, entrance to Yakutat Bay, Alaska. (Not Bolshoi, Boussole, nor St. Elias.)
- Manchas**; Coral Reef or Bank, north side of entrance to Mayaguez Bay, P. R. (Not Manchos Grandes.)
- Manchas Chicas**; Coral Reef or Bank, on north side of entrance to Mayaguez Bay, P. R. (Not Machos Chicos.)
- Manchas Grandes**; see Manchas.
- Manchester**; **Manchesters**; see Long.
- Manchuria**; grand division of the Chinese Empire. (Not Manchooria, Mandchouria, Mantchooria, Mantchuria, Mandshooria, Shingking, nor Tungsansheng.)
- Mandalay**; former capital of Burma. (Not Mandele.)
- Mandata**; see Bull Run.
- Mangasar**; see Makassar.
- Manhasset**; Bay, Neck, and Village, north shore of Long Island, Queens County, N. Y. (Not Cow Neck nor Sint Sink.)
- Manipur**; see Munjpur.
- Manistique**; River and Town, Schoolcraft County, Mich. (Not Monistique.)
- Manistique**; see Indian.
- Manitick**; Mountain, Granby Town, Hartford County, Conn. (Not Manatick, Manatuck, Manitake, Manitook, Manituck, Mannatuck, nor Mantick.)
- Manitou**; Rapids, Rainy River, Rainy River District, Ontario, International Boundary (between Minnesota and Ontario).
- Manitou**; Lake, Fulton County, Ind. (Not Manitu.)
- Manitou**; Precinct and Town, El Paso County, Colo. (Not Manitou Springs.)
- Manitou**; see Manitowish.
- Manitoulin**; Island, northern part of Lake Huron, Ontario, Canada. (Not Grand Manitoulin.)
- Manitowish**; River, headwater branch of Flambeau River, Iron and Vilas Counties, Wis. (Not Manitou nor Manitowish.)
- Mankasser**; see Makassar.
- Manklin**; Creek, Worcester County, Md. (Not Macklins nor Manklins.)
- Manly**; Village, Moore County, N. C. (Not Manly Station.)

- Mann;** Creek, Washington County, Idaho. (Not Man.)
- Mannford;** Township and Village, Creek County, Okla. (Not Manford.)
- Manning;** Sunken Rock, off the Bay of Isles, Alaska.
- Manomet;** Hill, Point, and Village, Plymouth County, Mass.
- Manoru;** Islet, lat. 36° 37' N., long. 125° 33' E., western coast of Chosen (Korea). (Not W. Clifford.)
- Mansfield;** Cape, northern shore of Bly-ing Sound, immediately east of entrance to Day Harbor, lat. 59° 55', long. 149°, Kenai Peninsula, Alaska,
- Mansker;** Post Light, Mississippi River, Randolph County, Ill. (Not Mansker's.)
- Mantua;* see Geneva.
- Manu Temple;** Butte, Grand Canyon of the Colorado, Coconino County, Ariz.
- Manuelito;** Spring, and Province, N. Mex.
- Manuwish;* see Manitowish.
- Manzanilla;* see Manzanillo.
- Manzanillo;** Bay and City, southwestern coast of Mexico. (Not Manzanilla.)
- Manzanita;** Island, St. Lawrence River, St. Lawrence County, N. Y. (Not Flat, Knapp, nor Manzenita.)
- Manzenita;* see Manzanita.
- Maple;** Island, St. Lawrence River, Jefferson County, N. Y. (Not Kip.)
- Maple;* see Idlewild; Maple City.
- Maple City;** Village, Cowley County, Kans. (Not Maple.)
- Maple Valley;** Village, King County, Wash. (Not Maplevalley.)
- Marabai;* see Nyassa.
- Maracaibo;** City, Gulf, and Lake, Venezuela. (Not Maracaybo.)
- Marais des Cygnes;* see Osage.
- Marais d' Ogee;* see Meredosia.
- Maranhao;** Bay, City, Island, and State, north coast of Brazil. (Not Maranham.)
- Maranon;* see Amazon.
- Maratooker;* see Mattituck.
- Maravi;* see Nyassa.
- Marble;** Canyon, Vishnu Quadrangle, Coconino County, Ariz.
- Marble;** Canyon, Panamint Range, Inyo County, Cal.
- Marble;** Island, Sea Otter Sound, Southeastern Alaska. (Not Fox.)
- Marble;* see Burntbridge.
- Marbury;** Landing and Point, Prince Georges County, Md. (Not Marberry.)
- Marcella;** Town, Morris County, N. J. (Not Greenville.)
- March;** River, Austria. (Not Morava nor Morawa.)
- Marchand;** Rock, St. Marys River, Mich. (Not Marchand's.)
- Marco;** Town and Pass, Lee County, Fla. (Not Malco.)
- Marcos Monument;* see Explorers Monument.
- Marcos Terrace;** a spur of lower altitude extending south from Powell Plateau, Coconino County, Ariz. (Not Coronado Plateau.)
- Marcou;** Mesa, between Cottonwood and Leroux Washes, Navajo County, Ariz.
- Marcy;** Mountain Peak, the highest point in the Adirondacks, Essex County, N. Y. (Not Tahawus.)
- Marganza;* see Morganza.
- Margaret;** Lake, near head of Middle Fork of Belly River, Teton County, Mont.
- Margaretsville;** Village, Northampton County, N. C. (Not Margarettsville.)
- Margarita;** Pass, southern coast, 2½ miles southwest by south from Paraguera, P. R.
- Maria Langa;** Island, southward of Point Guayanilla, P. R. (Not Maria Langua nor Maria Langura.)
- Maria Langua;* *Maria Langura;* see Maria Langa.
- ***Marianas;** Islands in the Pacific Ocean. (Not Ladrone, Ladrone, Mariana, nor Marianne.)
- Marias;** River in Montana. (Not Bear's, Kay-i-you, nor Maria's.)
- Maricopa;** Point, Grand Canyon of the Colorado, Coconino County, Ariz. (Not Sentinel.)
- Maricopa;* see Sunset.
- Marie;** Lake, Fresno County, Cal.
- Mariguana;** one of the Bahama Islands. (Not Mayaguana.)
- Marinavo;** Creek, north coast of Cuba. (Not Maria Navo.)

- Marine**; Township and Village, Washington County, Minn. (Not Marine Mills.)
- Marion**; Creek, tributary to Canyon Creek from west in Fortymile region, lat. $64^{\circ} 15'$, long. $141^{\circ} 10'$, Alaska. (Not Mariner nor Merriam.)
- Mariquita**; Hill (302 meters), 6 miles northeast by one-half mile east from Cape Rojo Lighthouse, P. R. (Not Maquayo.)
- Marjum**; Pass, House Range, Millard County, Utah.
- Mark*; see Resolution.
- Marlboro**; Township, Delaware County, Ohio. (Not Marlborough.)
- Marmot**; prominent high cape, southern head of Marmot Island, Alaska.
- Marmot**; Ridge, between Grouse Ridge and Black Buttes, western slope Mount Baker, Whatcom County, Wash.
- Marmuriga*; *Marmurika*; see Mamiruga.
- Maroc*; *Morocco*; *Marokko*; see Morocco.
- Marolles*; see Sohori.
- Marquam**; Lake, $2\frac{1}{2}$ miles below mouth of Willamette River, Multnomah County, Oreg. (Not Marquam's.)
- Marr Field**; Bar, Mississippi River, New Madrid County, Mo. (Not Marr's Field.)
- Marratooka*; see Mattituck.
- Marrs Hill**; Township, Washington County, Ark. (Not Mars Hill.)
- Marseille**; City, Southern France. (Not Marseilles.)
- Marah**; Butte, Grand Canyon of the Colorado, Coconino County, Ariz.
- Marsh**; Creek, Klamath County, Oreg.
- Marsh**; Pond, in Egremont Town, Berkshire County, Mass. (Not Joyner's nor Joyner Marsh.)
- Marsh*; see Cottonwood..
- Marsh Fork**; Stream, Raleigh County, W. Va. (Not Marsh Fork of Coal River.)
- Maraha**; Bay, on the east side of Knight Island, 5 miles southward from the Bay of Isles, Alaska.
- Marshall**; Point, Potomac River, Prince Georges County, Md. (Not Marshal.)
- Marshall**; Point, West Penobscot Bay, Me. (Not Marshall's.)
- Marshall**; Pond, on the boundary between Hebron and Oxford Towns, Oxford County, Me. (Not Mathews, Mathew's, nor Matthews.)
- *Marshalltown**; City and Township, Marshall County, Iowa. (Not Marshall.)
- Marshapauge*; see Tyler.
- Marshelder**; Channel southwest of Story Island, Burlington County; and Creek and Islands in Ocean County, N. J. (Not Marsh Elder.)
- Marshepaug**; River, branch of Shepaug River from Tyler Pond, Litchfield County, Conn. (Not East Branch Shepaug, Marshapogge, nor Mashepaug.)
- Marshes*; see Trap Hill.
- Marshyhope**; Creek, a branch of the Nanticoke River, Dorchester and Caroline Counties, Md., and Kent and Sussex Counties, Del. (Not Marshy Hope, Marsh Hope, West Branch of Nanticoke River, West or Northwest Fork of Nanticoke, nor Northwest Prong of Nanticoke.)
- Marsivan**; City, Asia Minor. (Not Marsovan, Mersifun, Mersivan, Merzifoun, nor Merzifun.)
- Marsoin Pen'a*; see Marsouin.
- Marsouin**; Peninsula, southwestern portion of Haiti. (Not Baraderes Pen'a, Bec à Marsoin Pen'a, Bec à Marsouin (Presquile du), nor Marsoin Pen'a.)
- Marsovan*; see Marsivan.
- Martel**; Railroad Station, Lancaster County, Nebr. (Not Martell.)
- Martell**; Town and Village, Pierce County, Wis. (Not Martel.)
- Martha**; Lake, lat. $37^{\circ} 06'$, long. $118^{\circ} 44'$, Fresno County, Cal.
- Martha**; Lake, Snohomish County, Wash. (Not Martha's nor Marthen's.)
- Martha*; see Santa Marta.
- Marthas Basin**; Valley, Flathead County, Mont.
- Marthas Vineyard**; Island, Massachusetts. (Not Martha's Vineyard.)
- *Martie**; Township, Lancaster County, Pa. (Not Marticville.)
- Martin**; Bay, Chincoteague Bay, Worcester County, Md. (Not Martin's nor Selby's.)
- Martin**; Island, low and sandy, next east of Cooper Island, Arctic Coast, near long. $155^{\circ} 20'$, Northern Alaska.

- Martin**; Island, Columbia River, near Kalama, Wash. (Not Martin's.)
- Martin**; Reef, north end of Lake Huron, Chippewa County, Mich. (Not Martin's.)
- Martin*; see Doctor.
- Martineau**; Hill (181 meters), 2½ miles southwest by west from Point Mulas Lighthouse, P. R. (Not Point Martino.)
- Martins*; see St. Martin.
- Martins Industry**; Light Vessel and Shoal off Port Royal Sound, S. C. (Not Martin's Industry.)
- Marugami**; Island (jima), lat. 34° 09' N., long. 133° 27' E., Inland Sea, Japan. (Not Marugomi nor Mata.)
- Marugomi*; see Marugami.
- Marvin**; Island, Portsmouth Harbor, Rockingham County, N. H. (Not Marvin's, Shapely, Shapleigh's, Shapley, nor Shapleys.)
- Marvin's*; see Marvin.
- Mary**; Island, southwest of Excelsior Group, 2½ miles northwest of Alexandria Bay, St. Lawrence River, N. Y. (Not Isle Mary.)
- Mary*; see Shelikof.
- Marydel**; Railroad Station on boundary line between Delaware and Maryland. (Not Marydell.)
- Marys River**; Post Light, Mississippi River, Randolph County, Ill. (Not St. Marys nor Wabash.)
- Maryville**; Town, Blount County, Tenn. (Not Marysville.)
- Masab*; see Mesabi.
- Masampho*; see Masampo.
- Masampo**; Treaty Port, southern coast of Chosen (Korea). (Not Masampho, Masanpho, Masan-pho, Ma-san-p-ho, nor Masanpo.)
- Masanpho*; *Ma-san-p-ho*; *Masanpo*; see Masampo.
- Mascarene**; Islands, Indian Ocean. (Not Mascarenhas.)
- Mascat*; see Maskat.
- Mascoma**; Lake and River, Grafton County, N. H. (Not Mascomey, Mascommey, nor Mascomy.)
- Mascomey*; *Mascommey*; *Mascomy*; see Mascoma.
- Mashad*; *Mashhad*; see Meshed.
- Mashah*; see Musha.
- Mashepaug*; see Marshhepaug.
- Mashomack**; southeast point of Shelter Island, Suffolk County, N. Y. (Not Mashomuck, Meshomac, nor Meshomuck.)
- Mashongnivi*; see Meshongnovi.
- Maskalonge*; see Muskalonge.
- Maskat**; Seaport of Arabia, Indian Ocean. (Not Mascat nor Muscat.)
- Mason**; Island and Point, entrance to Mystic River, Conn. (Not Mason's.)
- Mason**; Island, junction of Illinois and Mississippi Rivers, Ill. (Not Mason's.)
- Masonic**; Creek, emptying into Wallkill River, Wallkill Town, Orange County, N. Y.
- Masonic Temple**; Butte, 1 mile southeast of Dutton Point, Coconino County, Ariz.
- Massaua**; Island and Town thereon, Red Sea. (Not Massowah nor Mussawwa.)
- Masseecean*; see Little Neesenkeag.
- Masn-pho*; see Masampo.
- Mastic*; see Forge.
- Mata*; see Marugami.
- Mata Caballos**; Reef, extends one-fourth mile southwest by south from Zancudo Cay, P. R.
- Matacut*; see Maddaket.
- Matadequin**; Creek, Hanover County, Va. (Not Matade Queen.)
- Matagusu**; Rock, entrance to Kagoshima Gulf, Kiushu Island, Japan. (Not Arch, Arched, nor Matahisomu.)
- Matahisomu*; see Matagusu.
- Matakesett*; see Mattakeset.
- Matamoras*; see New Matamoras.
- Matamoros**; Town, near mouth of Rio Grande, State of Tamaulipas, Mexico. (Not Matamoras.)
- Matapan**; Cape, southernmost point of Greece. (Not Taenarum nor Tainaron.)
- Mata Seca Cay**; southwestern side of Matei Island, P. R.
- Matanzas*; see Estero.
- Matau*; see Matsuwa.
- Matawan**; Creek, Point, and Town, Monmouth County, N. J. (Not Mattawan, Matayan, nor Middletown.)
- Mateawan*; see Matteawan.
- Mathews**; Village, Mathews County, Va. (Not Matthews.)

- Mathews**; Point, Columbia River, 4 miles below Vancouver, Clarke County, Wash. (Not Matthew's.)
- Mathews**; Township, Kingsbury County, S. Dak. (Not Matthews.)
- Mathews*; *Mathew's*; see Marshall.
- Matochkin**; Strait, separating Nova Zembla into two parts, Arctic Ocean. (Not Matthew.)
- Matomkin*; see Metomkin.
- Matsuwa**; Island, Kuril Islands, Japan. (Not Matau.)
- Mattabesset**; River, Hartford and Middlesex Counties, Conn. (Not Little, Mattabeset, Mattabessett, nor Sebethe.)
- Mattakeset**; Bay, Marthas Vineyard, Mass. (Not Matakessett.)
- Mattamuskeet**; Lake, Hyde County, N. C. (Not Mattamuskeett.)
- Mattamuskeett*; see Mattamuskeet.
- Mattapoisset**; Harbor and Village, Buzzards Bay, Mass. (Not Mattapoiset.)
- Mattaponi**; River, in Eastern Virginia. (Not Mattapony.)
- Matteawan**; Village, Dutchess County, N. Y. (Not Mateawan.)
- Matthew*; see Matochkin.
- Matthews**; Peak, Tunitcha Mountains, Apache County, Ariz.
- Matthews*; see Marshall.
- Mattituck**; Pond, Southold Town, Suffolk County, Long Island, N. Y. (Not Maratooker, Marratooka, nor Mameweta.)
- Maugu*; see Amur.
- Maupin**; Landing, Kanawha River, Mason County, W. Va. (Not Maupin's.)
- Maurell's*; see Murrell.
- Mauritius**; Island, Indian Ocean. (Not Isle of France.)
- Maury**; Island, Puget Sound, King County, Wash. (Not Maury's.)
- Maxey**; Pond, Nantucket, Mass. (Not Maxey.)
- Maxfield**; Point, Lake Memphremagog, Orleans County, Vt. (Not Maxfield's.)
- Maxwell*; see Glacier.
- Mayaguana*; see Mariguana.
- Mayan**; Island (to), lat. 40° N., long. 128° 12' E., eastern coast of Chosen (Korea). (Not Gontcharof nor Ma-yang Do.)
- Mayday**; Township and Village, Riley County, Kans. (Not May Day.)
- Mayence*; see Mainz.
- Mayesville**; Town and Township, Sumter County, S. C. (Not Maysville.)
- Mayhew**; Village, Lowndes County, Miss. (Not Mayhew's Station.)
- Maykiang*; see Mekong.
- Maylor Spit**; Post Light, Whidbey Island, Island County, Wash. (Not Maylor's.)
- Mayo**; Beach, Wellfleet Harbor, Cape Cod Bay, Mass. (Not Mayo's.)
- Mayo's*; see Long.
- Mays**; Gap, Grant County, W. Va. (Not Cosners.)
- Maysville*; see Kaysville.
- Maywood**; Ridge, about 3½ miles long, west of Princeton, Granite County, Mont.
- Mazama**; Falls, foot of Lasiocarpa Ridge, northern slope Mount Baker, Whatcom County, Wash.
- Mazama**; Glacier (out of which flows main tributary of Wells Creek), northern slope of Mount Baker, Whatcom County, Wash.
- Mazama**; Park, southern slope Mount Baker, Whatcom County, Wash.
- Mazama**; Ridge, between Paradise Valley and Stevens Canyon, Mount Rainier National Park, Pierce and Lewis Counties, Wash.
- Mazomanie**; Town and Village, Dane County, Wis. (Not Mazo Manie.)
- Me*; see Bono.
- Me-Kong*; see Mekong.
- Meaco*; see Kyoto.
- Mead*; see Hardys.
- Meade**; City, Meade County, Kans. (Not Meade Center.)
- Meade**; Peak, Preuss Range, one-half mile south of corner of Ts. 10 and 11 S., Rs. 44 and 45 E., Bannock and Bear Lake Counties, Idaho. (Not Mead's, Mt. Preuss, nor Preuss.)
- Meade**; River, Northern Alaska. (Not Cogtua nor Kol-u-gru'a.)
- Meadow**; Creek, south of Rock Creek, T. 27 S., R. 6 E., Jackson County, Ore.
- Meadow**; Creek, flowing southwest from Tolmie Peak, into Mowich River, Mount Rainier National Park, Pierce County, Wash.

- Meadow**; Mountain (altitude 11,634 feet), sec. 33, T. 3 N., R. 73 W., 2½ miles southwest Allens Park village and 6 miles southeast of Longs Peak, Boulder County, Colo.
- Meadow**; Mountain, Warren Town, Knox County, Me. (Not Congress.)
- Meadow**; Point, southwestern slope Mount Baker, near Deming Glacier, Whatcom County, Wash.
- Meadow*, Colo.; see Arena.
- Meadow*, Me.; see New Meadow.
- Meadow*; see Donivan.
- Meadows**; Town, Prince Georges County, Md. (Not Centerville.)
- Means*; see Hardys.
- Meares**; Glacier, terminating in the head of Unakwik Inlet, near lat. 61° 10', long. 147° 30', northern coast Prince William Sound, Alaska.
- Meares**; Island (largest), in the northern part of Meares Passage, and on the south side of Ulloa Channel, Alaska.
- Mecan**; River, entering Fox River at eastern boundary Mecan Town, Marquette County, Wis. (Not Mechan.)
- Mecca*; see Mekka.
- Mechan*; see Mecan.
- Mechanic Valley**; Town, Cecil County, Md. (Not Mechanics Valley.)
- * **Mechanicville**; Village, Saratoga County, N. Y. (Not Mechanicsville)
- Mechescatauxin*; see Sleeper.
- Mechoacan*; see Michoacan.
- Mechum**; Creek, Albemarle and Fluvanna Counties, Va. (Not Mechunk nor Merchant.)
- Mechumps**; Creek, Hanover County, Va. (Not Mechums nor Mechump.)
- Meda**; Pass, Goldfield quadrangle, Esmeralda County, Nev.
- Media Agua**; Creek, flowing approximately north through central part of T. 28 S., R. 19 E., Kern County, Cal.
- Media Luna**; Reef, entrance to Rincon Bay, P. R.
- Medio Mundo**; Passage, between Pinosos Island and the shore, from Point Medio Mundo to Point Puerca, P. R. (Not Pasaje de Medio Mundo.)
- Meechuck*; see Miniatulik.
- Meeker**; Ridge, extending 2 miles southeast from Mount Meeker to Lookout Mountain, southeast of Longs Peak, Boulder County, Colo.
- Meeker*; see Mount Meeker.
- Meekins**; Neck, between Tar Bay and Honga River, Dorchester County, Md. (Not Meekin nor Meekin's.)
- Megi**; Island, Inland Sea, Japan. (Not Megi Sa, Megi Shima, Meki Sima, nor Miki Simi.)
- Megi Jima*; *Megi Sa*; *Megi Shima*; see Megi.
- Megico*; see Mexico.
- Megunticook**; Lake, Camden Town, Knox County, Me. (Not Canaan nor Lincolnville.)
- Mehollan*; see Mulholland.
- Meiaco-sima*; see Sakishima.
- Meiklejohn*; see Hinchinbrook.
- Mejico*; see Mexico.
- Meki Sima*; see Megi.
- Mekinez**; Town in Morocco, Africa. (Not Mequinez, Mekines, Meknas, Meknes, nor Mekne.)
- Mekka**; City, Arabia. (Not Mecca nor Mekkeh.)
- Mekong**; River in southeast Asia. (Not Cambodia, Lan-Thsang-Kiang, Lantsan, Maykiang, Menam-Kong, Menam-Kong, Meikong, nor Mekhong.)
- Mekran**; Coast and Province, Baluchistan. (Not Makran nor Mukran.)
- Me-kwah-mooks*; see Alki.
- Mellen*; see Millen.
- Melon**; Lake, between Knife and Carp Lakes, Rainy River District, Ontario, International Boundary (between Minnesota and Ontario).
- Meloz*; *Melozikakat*; *Melozikaket*; see Melozitna.
- Melozitna**; River, between Tanana and Koyukuk Rivers, tributary to the Yukon River, Alaska. (Not Meloz, Melozikakat, nor Melozikaket.)
- Melton**; Ledge, New London Harbor, Conn. (Not Melton's.)
- Memaloose**; Island, Pend Oreille Lake, T. 56, R. 1 E., near the mouth of Clark Fork, Bonner County, Idaho. (Not Mamaloes, Mamaloose, Mamalos, nor Mamalose.)
- Memaloose**; Islands, Columbia River, Umatilla and Wasco Counties, and Lake, Clackamas County, Oreg. (Not Mamilos nor Mimaloose.)
- Memura**; Island (somu), lat. 34° 38' N., long. 128° 34' E., southern coast of Chosen (Korea). (Not Mai bu nor Split.)

- Mencius Temple**; Butte, one of Twin Buttes, Grand Canyon of the Colorado, Coconino County, Ariz.
- Mendenhall**; Cape, the southernmost point of Nunivak Island, Bering Sea, Alaska. (Not Ignatief.)
- Mendicant Ridge*; see Cathedral.
- Meng*; see Muang.
- Mengtaz**; Subpostal District of Yunnan-fu, China.
- Menominee, Wis.*; see Menomonie.
- Menominee**; City and County, Michigan. (Not Menomonee.)
- ***Menomonee**; River, in Milwaukee, Waukesha, and Washington Counties, and Town, Waukesha County, Wis. (Not Menominee.)
- Menomonee, Wis.*; see Menomonie.
- Menomonee Falls**; Village, Waukesha County, Wis.
- ***Menomonie**; City and Town, Dunn County, Wis. (Not Menominee nor Menomonee.)
- Menorca*; see Minorca.
- Mentalik*; see Lake.
- Mequacumecum*; *Mequacumne-cum*; *Mequa-cumte-cum*; see Paint.
- Mer De L'Est*; see Eastern.
- Merail**; Shoal, Corona Reef, P. R. (Not Piedra Almirall.)
- Merced**; Lake, San Francisco County, Cal. (Not Laguna de la Merced.)
- Merchant*; see Mechum.
- Meredosia**; Town, Morgan County, Ill. (Not Marais d'Ogee nor Meredosha.)
- Merida*; see Yucatan.
- Meridian**; City, Lauderdale County, Miss. (Not Meridan.)
- Meridian**; Township, McPherson County, Kans. (Not Meriden.)
- Merlin Abyss**; Canyon, on the upper part of Shinumo Creek, Coconino County, Ariz.
- Mermentau**; Lake, Prairie, River, and Town, Acadia Parish, La. (Not Mermenteau.)
- Merrellton**; Railroad Station, Calhoun County, Ala. (Not Merrelton.)
- Merriam**; Bay, west of Bayley Bay, Basewood Lake, Rainy River District, Ontario, near International Boundary (between Minnesota and Ontario).
- Merrill Shell Bank**; Lighthouse, Mississippi Sound, Miss. (Not Merrill's Shell Bank.)
- Merrimac**; Town, Jefferson County, Iowa. (Not Merrimack.)
- Merrimac**; Town, Orange County, Fla. (Not Merrimack.)
- Merrimac**; Town, Taylor County, Ky. (Not Merrimack.)
- Merrimac**; Town and Village, Sauk County, Wis. (Not Merrimack.)
- Merrimac**; Village, Butte County, Cal. (Not Merrimack.)
- Merrimac**; Village, Essex County, Mass. (Not Merrimack.)
- Merrimac*; see Merrimack.
- Merrimack**; County in New Hampshire. (Not Merrimac.)
- ***Merrimack**; River, Massachusetts and New Hampshire. (Not Merrimac.)
- Merriman**; Bars, Ohio River, Allegheny County, Pa. (Not Merriman's.)
- Merritts Landing*; see Endeavor.
- Merrymeeing**; Bay, Sagadahoc County, Me. (Not Merry Meeting.)
- Merrymeeing*; see Alton.
- Mersa Sheikh Barud*; see Port Sudan.
- Mersifun*; see Marsivan.
- Mersina**; City, on Mediterranean Sea, Vilayet of Adana, Asiatic Turkey. (Not Mersine.)
- Mersine*; see Mersina.
- Mersivan*; *Merzifoun*; *Merzifun*; see Marsivan.
- Mertensia**; Falls, sec. 23, T. 3 N., R. 74 W., 3 miles southwest of Longs Peak, on lake outlet, draining into south side of North St. Vrain Creek, Boulder County, Colo.
- Mesa**; Mountain, Saguache County, Colo. (Not Del Norte.)
- Mesabi**; Range of Hills in Northern Minnesota. (Not Masab.)
- Mescalero Point**; Headland, on the south rim of the Grand Canyon of the Colorado, 7 miles southeast of Bass Camp, Coconino County, Ariz.
- Meshed**; City, Persia. (Not Mashad, Mashhad, Mesched, Meschid, Meshhed, nor Mushed.)
- Meshomac*; see Mashomack.
- Meshomasic**; Mountain, Portland and Chatham Towns, Middlesex County, Conn. (Not Meshamasic, Meshamasick, Meshomasick, Mesomersic, nor Somasick.)
- Meshomuck*; see Mashomack.

- Mesquite**; Bay, Aransas County, Tex. (Not Mezquit.)
- Mesquite**; Flat in Death Valley, Inyo County, Cal. (Not Mesquite Valley nor Northwest arm Death Valley.)
- ***Metcalf**; Village, Thomas County, Ga. (Not Metcalfe.)
- Metcalf*; see Blackstone.
- Metelin*; see Mitylene.
- Meteorite Mountain*; see Crater Mound.
- Methow*; see Moyie.
- Metlako**; Falls, Eagle Creek, near east boundary line of Multnomah County, Oreg.
- Metomkin**; Inlet and Point, Potomac River, King George County, Va. (Not Matomkin.)
- Mettawee**; River, Washington County, N. Y., and Rutland and Bennington Counties, Vt. (Not Mettowee.)
- Metz*; see Nowata.
- Meuse**; River, Netherlands. (Not Maas, Maese, Mosa, nor Mouse.)
- Mexico**; City, Country, and State, North America. (Not Megico, Mejico, nor Mesico.)
- Meyer*; *Meyers*; see Myers.
- Mezquit*; see Mesquite.
- Mhoon**; Landing, Mississippi River, Tunica County, Miss. (Not Mhoon's.)
- Miakka**; River, rising in T. 22 E., R. 35 S., Manatee County, flowing south-westerly and southeasterly, emptying into Charlotte Harbor, western coast of Florida. (Not Myakka.)
- Miaki*; see Miyake.
- Miako*; see Kyoto.
- Miami**; Township and Village, Hamilton County, Ohio. (Not Miamitown.)
- Mitchelltree*; see Mitcheltree.
- Michigamme*; see Gabimichigami.
- Michigan*; see Michigan City.
- ***Michigan City**; City and Township, Nelson County, N. Dak. (Not Michigan.)
- Michilimackinac*; see Mackinac.
- Michinomi*; see Nishinomi.
- Michipicoten**; Bay, Island, and River, north shore of Lake Superior. (Not Michipicoton.)
- Michoacan**; State, Mexico. (Not Mechoacan nor Valladolid.)
- Michuaga*; see Inchwagh.
- Middle**; Breaker, on a rock bare at low tide, lying 2½ miles west one-half mile south from Khaz Point, between Khaz Breaker and the coast, Alaska. (Not Breaker No. 2.)
- Middle**; Creek, Huerfano County, Colo. (Not Locust.)
- Middle*; see Apple; Seredni; Woodrings.
- Middle Beaver**; Creek, branch of Green River from the west, T. 35 N., Lincoln County, Wyo. (Not Lead.)
- Middle Branch**; Stream, tributary to Bog Brook from the north, Hebron Town, Oxford County, Me. (Not Cushman Brook.)
- Middle Bridge*; see Owachomo.
- Middle Fork*; see Waptus.
- Middle Fork Catherine**; Creek, rising on west slope of China Cap in Wallowa Mountains, and emptying into North Fork Catherine Creek, about 5 miles west of China Cap, Union County, Oreg.
- Middle Fork Catharine*; see Squaw.
- Middle Chugach*; see Pearl.
- Middle Crab*; see Rocky Ford.
- Middle Fork Flathead River**; Flathead County, Mont. (Not Big River.)
- Middle Fork Piedra*; see Huerto.
- Middle Glacier**; Creek, flowing into Cook Inlet, Alaska.
- Middle Ground**; Shoals, Quoddy Roads, Passamaquoddy Bay, Me. (Not Upper Middle Ground.)
- Middle Passage*; see Falucho.
- Middle Piney**; Creek, branch of Green River from the west, T. 29, Lincoln County, Wyo. (Not Lake.)
- Middle St. Vrain**; Creek, Boulder County, Colo.
- Middlebranch**; Village, Stark County, Ohio. (Not Middle Branch.)
- Middlecreek**; Township and Village, Snyder County, Pa. (Not Middle Creek.)
- Middlecreek**; Township, Somerset County, Pa. (Not Middle Creek.)
- Middlefield*; see Bancroft.
- Middlepoint**; Village, Van Wert County, Ohio. (Not Middle Point.)
- Middleton**; Township, Wood County, Ohio. (Not Middletown.)
- Middleton*; see Shores.

- Middletown**; Town, Henry County, Ind. (Not Middleton.)
Middletown; see Matawan.
Midgley; see Migley.
Midland Junction; see Gilmore.
Mideale; see Jutland.
- Midway**; Peak, 3,651 feet high, in sec. 4, T. 32 S., R. 22 E., Kern County, Cal.
- Midway**; Valley, between Buena Vista Hills and the main Temblor Range, extending from south central part of T. 32 S., R. 24 E., northwesterly into north half of T. 31 S., R. 22 E., Kern County, Cal.
- Migley**; Point, Lummi Island, Whatcom County, Washington Sound, Wash. (Not Midgley.)
Miguel; see McGill.
Mikate; see Miyke.
Miki Simi; see Megi.
- Mikuni**; Harbor (ko) and Town, lat. 36° 13' N., long. 136° 07' E., northwestern coast Honshu Island, Japan. (Not Sakai.)
- Milan**; City, Italy. (Not Mailand nor Milano.)
- Milbank**; City, Grant County, S. Dak. (Not Millbank.)
- Milburn**; Railroad Station and Township, Essex County, N. J. (Not Millburn.)
- Milburnton**; Village, Greene County, Tenn. (Not Graysburg.)
- Miles**; River, Talbot County, Md. (Not Millers nor St. Michaels.)
Milford; see Kresson.
- Milgrove**; Township, Steuben County, Ind. (Not Mill Grove.)
Milham; see Millham.
Milheim; see Millheim.
Milinoeket; *Milinockett*; see Millinocket.
- Mill**; Creek, eastern slope of Cascade Range just east of Cascade Tunnel, tributary to Nason Creek, T. 26 N., Chelan County, Wash. (Not South Fork.)
Mill, Mont.; see Agency.
Mill, Utah; see Milton.
Mill; see Konkapot; Little Cahaba.
Mill Creek; see White Point.
Mill Gap; see Millgap.
Mill Port; see Millport.
Mill Spring; see Millspring.
- Millard**; Precinct and Village, Douglas County, Nebr. (Not Milliard.)
Millar's; see Bancroft.
Millbrook; see Shawangunk.
- Millburn**; Creek and Village, Nassau County, N. Y. (Not Milburn.)
- Millcreek**; Township, Coshcoton County, Ohio. (Not Mill Creek.)
- Millcreek**; Township, Clarion County, Pa. (Not Mill Creek.)
- Millcreek**; Township, Lebanon County, Pa. (Not Mill Creek.)
Milldam; see Streeter.
- Mille Lacs**; County and Lake, Minnesota. (Not Millelacs.)
- Millen**; Bay, St. Lawrence River, Jefferson County, N. Y. (Not Mellen nor Millens.)
- Miller**; Canyon, Vaca Mountains, Solano County, Cal. (Not Pleasants.)
- Miller**; Lake, head of north arm of Moira Sound, Southeastern Alaska. (Not Mitten nor Mitter.)
- *Miller**; Village, Lawrence County, Ohio. (Not Millersport.)
- Miller Flats**; Rolling Uplands, lying mostly within NE. $\frac{1}{4}$ T. 27 S., R. 17 E., San Luis Obispo County, Cal.
Miller Fond; see Oseetah.
Millers; see Miles.
Millers Corners; see Ionia.
Millersburg; see Bethel.
- Millgap**; Village, Highland County, Va. (Not Mill Gap.)
- Millham**; Brook, Marlboro, Middlesex County, Mass. (Not Milham nor Williams.)
- Millheim**; Borough, Center County, Pa. (Not Milheim.)
- Millicoma**; River, Coos County, Oreg. (Not North Fork of Coos River.)
- Millikens Bend**; Town, on Mississippi River, Madison Parish, La. (Not Milliken's Bend.)
- Millinocket*; *Milinoeket*; *Millinockett*; see Millinocket.
- *Millinocket**; Lake, Stream, and Town, Penobscot County, Me. (Not Millinoket, Milinokett, Millinockett, Millinoket, nor Millinokett.)
- Millport**; Village, Chemung County, N. Y. (Not Mill Port.)
- Mills**; Creek, headwater tributary to Mono Creek, Fresno County, Cal.

- Mills**; Lake, secs. 23 and 26, T. 4 N., R. 74 W., an expansion of Glacier Creek, in the lower end of Glacier Gorge, Larimer County, Colo.
- Mills**; Moraine, from Mt. Lady Washington, about 2 miles east, extending along north side Roaring Fork, Larimer County, Colo.
- Mills**; Mountain, Kenai Peninsula, Alaska.
- Mills**; Peak (altitude 13,352 feet), Fresno County, Cal.
- Millspring**; Village, Jefferson County, Tenn. (Not Mill Spring.)
- Milton**; Village, Tooele County, Utah. (Not Mill nor Milton.)
- Milton**; Village, Dorchester County, Md. (Not Woolford.)
- Miltonvale**; City, Cloud County, Kans. (Not Miltonville.)
- Milwaukie**; Town, Clackamas County, Oreg. (Not Milwaukee.)
- Mimaloose*; see Memaloose.
- Mimbreno Point**; Headland, on the south rim of the Grand Canyon of the Colorado, 8 miles southeast of Bass Camp, Coconino County, Ariz.
- Mina*; see Cortlandt.
- Minam**; River, Union and Wallowa Counties, and Village, Wallowa County, Oreg. (Not Minum.)
- Minas Basin**; Arm of the Bay of Fundy, Nova Scotia. (Not Basin of Mines.)
- Minatare**; Reservoir, 12 miles northeast of Scottsbluff, Scotts Bluff County, Nebr. (Not Bryan.)
- Mine**; Cove, eastern arm of Ogden Passage, Chichagof Island, Alaska. (Not Hirst.)
- Mine Lamotte**; Town, Madison County, Mo. (Not Mine La Motte.)
- Mine La Motte*; see Mine Lamotte.
- Miner**; Creek, tributary to Lake Creek, Flathead County, Mont.
- Miner**; Island, near the junction of Lisianski Strait and Lisianski Inlet, Alaska.
- Miner Creek*; see American.
- Mineral**; Canyon, Coconino County, Ariz.
- Miners**; Lake and River, northern shore Prince William Sound, near head of Unakwik Inlet, eastern side, and draining into Miners Bay, near long. 147° 35', Alaska. (Not Boot Lake.)
- Miners**; Point, western coast Kodiak Island, 4½ miles northeast of Cape Ugat, Alaska.
- Miner's*; see Sawtooth.
- Miners Creek*; see American.
- Miniatulik**; Stream, entering Norton Bay, southwest of Kwiniuk River, Alaska. (Not Iron Creek nor Meechuek.)
- Minister*; see Minster.
- Mink**; Creek, Marshall County, Ala. (Not Locus nor Lovetts.)
- Minnechaug**; Mountain, Hartford County, Conn. (Not Minnechug nor Minnehaush.)
- Minneota**; Village, Lyon County, Minn. (Not Minnesota.)
- Minorca**; one of the Balearic Islands Mediterranean Sea. (Not Menorca.)
- Minots Ledge**; Lighthouse, Boston Bay, Mass. (Not Minot's Ledge.)
- Minster**; Village, Auglaize County, Ohio. (Not Minister.)
- Minum*; see Minam.
- Miquelon**; two united islands off the southern coast of Newfoundland, forming part of the French colony of St. Pierre and Miquelon.
- Mira**; Mountain, Goldfield quadrangle, Esmeralda County, Nev.
- Miraflores**; Village, Orange County, Cal. (Not Mira Flores.)
- Mirage*; see Sarcobatus.
- Miramonte**; Mountain (altitude 9,500 feet), 3 miles southwest of Miramonte Station, 8 miles northeast of Blackhawk, in sec. 12, T. 2 S., R. 72 W., at the west line of Jefferson County, Colo. (Not Brule.)
- Mirey**; Brook, Cheshire County, N. H. (Not Muddy nor Valley.)
- Mirre**; Point, east coast of Neebish Island, St. Marys River, Mich. (Not Mirre's.)
- Mirror**; Lake, Tuftonboro Town, Carroll County, N. H. (Not Dishwater Pond, Langs Pond, nor Livius Pond.)
- Mirror**; Lake, Canaan and Orange Towns, Grafton County, N. H. (Not Mud Pond.)
- Mishicott**; Town and Village, Manitowoc County, Wis. (Not Mishicot.)

- Mishongnovi**; Settlement, Province of Tumayan, Hopi Indian Reservation, Navajo County, Ariz. (Not Mashongnivi, Mi-shong-i-nivi, Mishonginivi, nor Tseitsokit.)
- Misinobi**; see Nishinomi.
- Missakianu**; see Muchakinock.
- Mission**; Bay, about 10 miles northwest San Diego, San Diego County, Cal. (Not False.)
- Mission Range**; the range east and southeast of Flathead Lake, Mont. (Not Kootenai.)
- Mississagi**; Bay, Island, River, and Strait, northern end of Lake Huron, Ontario, Canada. (Not Mississagua, Missisega, nor Missisegaugah.)
- Mississagua**; *Missisauga*; *Missisagaugah*; see *Missisagi*.
- Mississinawa**; Township, Darke County, Ohio. (Not Mississinewa.)
- Missoula**; see Clark Fork.
- Mitchakianack**; see Muchakinock.
- Mitchell**; Landing and Point, Mississippi River, Dyer County, Tenn. (Not Mitchell's.)
- Mitchell**; Town, Sheboygan County, Wis. (Not Mitchel.)
- Mitchells**; see Daniel.
- Mitchellville**; see Mullikin.
- Mitcheltree**; Township, Martin County, Ind. (Not Michelltree.)
- Mitkof**; Island, east of Kupreanof Island, Alexander Archipelago, Southeastern Alaska. (Not Mitgoff.)
- Mitrofanias**; Bay, Harbor, and Island northeast from the Shumagin Islands, Alaska. (Not Mitrofa.)
- Mitten**; *Mitter*; see Miller.
- Mitten Peak**; see Pilot Rock.
- Mitten Rock**; Butte, San Juan County, N. Mex. (Not Little Ship Rock.)
- Mittineague**; Village, West Springfield Town, Hampden County, Mass. (Not Mittineaque.)
- Mitylene**; City and Island, Turkey. (Not Metelin, Mytilene, nor Mytilini.)
- Mir**; see Weldon.
- Miyaka**; see Kyoto.
- Miyake**; Island (jima), lat. 34° 06' N., long. 139° 29' E., south of Honshu Island, Japan. (Not Miaki nor Mikake.)
- Miyako**; Group and Island east of Formosa, the eastern one of the two groups forming the Sakishima Group, southern part of Nansei Chain, Japan. (Not Tai-pin nor Taipinsan.)
- Miyako*; *Miyakojima*; see Sakishima.
- Moa Ave**; Settlement, and Spring, Navajo Indian Reservation, Coconino County, Ariz.
- Mobjack**; Bay, near mouth of York River, Gloucester County, Va. (Not Mob Jack.)
- Moclips**; River, Quinault Reservation, Grays Harbor County, Wash. (Not Nemotolipse.)
- Modred Abyss**; Canyon, opening on the east bank of Shinumo Creek, Coconino County, Ariz.
- Moela**; Island, off entrance to Santos, State of Sao Paulo, Brazil. (Not Moella.)
- Moella*; see Moela.
- Moencopie*; see Moenkopi.
- Moenkopi**; Settlement, and Wash, Navajo Indian Reservation, Coconino County, Ariz. (Not Moencopie.)
- Moffatt*; see Moffett.
- Moffett**; Creek, tributary to Columbia River between Bonneville and Warrendale, Multnomah County, Oreg. (Not Moffatt.)
- Mogador**; Seaport town, Morocco, Africa. (Not Mogadore, Mogodor, Suera, Saira, nor Suirah.)
- Mogudeki**; Islet, lat. 36° 56' N., long. 125° 48' E., western coast of Chosen (Korea). (Not Bundegi.)
- Mohave**; Desert, and River, San Bernardino County, and Town, Kern County, Cal. (Not Mohave City nor Mojave.)
- Mohave**; Mountains, east of Colorado River, Mohave County, Ariz. (Not Chemehuevis nor Chimhuevis.)
- Mohave**; Point, Grand Canyon of the Colorado, Coconino County, Ariz.
- Mohawk Brook*; see Morgan River.
- Mohican**; Cape, the westernmost point of Nunivak Island, Bering Sea, Alaska. (Not Boil.)
- Mojanga*; see Majunga.
- Mokesumne*; *Mokosumne*; see Cosumnes.
- Mokhnatoi*; see Makhnati.
- Molar*; see Ignacio.

- Molina**; Village, Pike County, Ga. (Not Molena.)
- Molitor**; Town, Taylor County, Wis. (Not Monitor.)
- Mollie's Nipple*; see Tatow.
- Mollusk**; Village, Lancaster County, Va. (Not Molusk.)
- Molly Wheaton's*; see Wheaton.
- Molonko*; see Zambezi.
- Molucca*; *Molucca Archipelago*; *Moluccas*; see Molukka.
- Molukka**; Islands, between Celebes and New Guinea, and Passage between Gilolo and the northern peninsula of Celebes, Malay Archipelago. (Not Des Iles Moluques, Maluka, Molucca, Molucca Archipelago, Moluccas, Molukkas, Molukken, Moluksche Archipel, Moluksche Zee, nor Spice.)
- Molukkas*; *Mollukken*; *Moluksche*; *Moluksche Archipel*; see Molukka.
- Monadnock*; see Dublin.
- Monadnock Amphitheater**; Canyon, Shinumo quadrangle, Coconino County, Ariz.
- Monegaw Springs**; Village, St. Clair County, Mo. (Not Monegan.)
- Moneyhan*; see Mooneyham.
- Mong*; see Muang.
- Mongolia**; Postal district, China.
- Monistique*; see Indian; Manistique.
- Mono*; see Morro.
- Monocline Ridge**; Hills, forming eastern front of higher portion Ciervo Hills, Diablo Range, between Arroyo Hondo and Tumey Gulch, Fresno County, Cal.
- Monomoy**; Island, Light, and Point, Cape Cod, Mass. (Not Mononomy.)
- Monroe**; Borough and Township, Bradford County, Pa. (Not Monroeton.)
- Monroe**; Island, southeast of Rockland, Knox County, Me. (Not Munroe.)
- Monroe**; Railroad Station, Sussex County, N. J. (Not Monroe Corner nor Monroe Corners.)
- Monroeville**; Railroad Station, Salem County, N. J. (Not Monroe nor Monroeville Station.)
- Mont Vernon*; see Mount Vernon.
- Montague**; Island, entrance Prince William Sound, Alaska. (Not Montagu nor Tsukli.)
- Montara**; Mountain and Point, San Mateo County, Cal. (Not Montora.)
- Montbrook**; Precinct and Town, Levy County, Fla. (Not Ambler nor Phœnix.)
- Montclair**; Town, Essex County, N. J. (Not Mont Clair.)
- Monte*; see Elmonte.
- Monte Cristi**; Bank, Bay, District, and Town, northern coast of Santo Domingo. (Not Monte Christi, Montecristi, Monte Cristy, nor San Fernando de Montecristi.)
- Monte Diablo*; see Diablo.
- Montenegro**; Country of Europe. (Not Cernogora, Crna Gora, Kara Dag, nor Tzernogora.)
- Monterville**; Village, Randolph County, W. Va. (Not Monteville.)
- Monticello**; Town, about 4 miles north of east of Abajo Mountains, San Juan County, Utah.
- Montezuma Point**; Headland, on the south rim of the Grand Canyon of the Colorado, 3 miles southwest of Bass Camp, Coconino County, Ariz. (Not Wallapai Point.)
- Montgomery**; Creek, tributary to Forty-mile River from the south, Yukon, Canada, near International Boundary (between Alaska and Canada).
- Montier**; Township and Village, Shannon County, Mo. (Not Monteer.)
- Montpelier**; Creek, branch of Bear River from the east, heading in the Preuss Range and passing through Montpelier, Bear Lake County, Idaho. (Not Davis Creek, Tullick's Fork, nor Tullocks Fork.)
- Monts Maudits*; see Maladetta.
- Montsweag**; Bay, River, and Village, Sagadahoc County, Me. (Not Montseag.)
- Monty**; Bay and Point, Lake Champlain, Clinton County, N. Y. (Not Monti.)
- Monument**; Beach, River, and Village at head of Buzzards Bay, Mass. (Not Monument.)
- Monument**; Canyon and Pass, Apache County, Ariz., and Valley, San Juan County, Utah.
- Monument**; Creek, Grand Canyon of the Colorado, Coconino County, Ariz.
- Monument*; see Brace.
- Moodna**; Creek, Orange County, N. Y. (Not Murderers nor Murdern's.)

Mookden; see Mukden.

Mooney; see Kegan.

Mooneyham; Branch of French Broad River, Cocke County, Tenn. (Not Moneyhan nor Mooneyhan.)

Moore; Creek, tributary to Madison River, Madison County, Mont. (Not Slade.)

Moore; Point, Lake Erie, on Catawba Island, Ottawa County, Ohio. (Not Moore's.)

Moore, Ala.; see County Line.

Moore, Mont.; see Slade.

Moore Dock; Post Light, Wells Island, St. Lawrence River, near Fisher Landing, Jefferson County, N. Y. (Not Moore's Dock.)

Moorefield; River, tributary to the South Branch of the Potomac at Moorefield, W. Va. (Not South Fork of Potomac.)

Moorefield; Village, Switzerland County Ind. (Not Moorfield.)

Moore's; *Moores*; see County Line.

Moorzook; see Murzuk.

Moosabec Reach; Lighthouse, Washington County, Me. (Not Moose-a-bec Reach.)

***Moose**; Creek, tributary to the Matanuska from north, about 20 miles above mouth of latter, Alaska. (Not Tsadaka.)

Moose; Creek, Uinta County, Wyo. (Not Bear Creek.)

Moose; Lake and Portage, Thunder Bay District, Ontario, International Boundary (between Minnesota and Ontario).

Moose; Peak, Flathead County, Mont.

Moose; Pond, Somerset County, Me. (Not Great Moose Lake.)

Mooselauke; see Moosilauke.

Mooshorn; Mountain (altitude 5,000 feet), lat. 63° 12' 04" to 63° 12' N., International Boundary (between Alaska and Canada).

Mooslookmeguntic; Lake in Maine. (Not Mooselocmaguntic.)

Mooses; see County Line.

Mooshelock; see Moosilauke.

Moosilauke; Mountain and River, N. H. (Not Mooselauke, Mooshillock, nor Mooshelock.)

Mooya; *Mooyie*; see Moyie.

Moraine; Park, between Carbon Glacier and Old Desolate, Mount Rainier, Pierce County, Wash.

Moraine Dome; Peak, north side of Little Yosemite Valley, Mariposa County, Cal.

Moran; City, Allen County, Kans. (Not Morantown.)

Moran; Point, Coconino County, Ariz.

Morava; see March.

Moray; County and Firth, Scotland. (Not Elgin, Elginshire, Moray-Shire, Murray, nor Murrayshire.)

More Okhotskoe; see Okhotsk.

Morea; Railroad Station, Schuylkill County, Pa. (Not Morea Colliery.)

***Moreau**; River, branch of Missouri River, S. Dak. (Not Owl.)

Morena; Ridge, Esmeralda County, Nev.

Moretz; Town, Watauga County, N. C. (Not Moretz Mill.)

Morgan; Point, Fishers Island Sound, near Noank, New London County, Conn. (Not Morgan's.)

Morgan; Point, Mississippi River, Mississippi County, Ark. (Not Morgan's.)

Morgan; Point, Reef, and Shoal, Lake Michigan, Cook County, Ill. (Not Morgan's.)

Morgan River; Stream, Barkhamsted, Litchfield County, Conn. (Not Mohawk Brook.)

Morganza; Crevasse, Landing, and Village on Mississippi River, Pointe Coupee Parish, La. (Not Marganza nor Morganzia.)

Mori; Islets (somu), lat. 34° 41' N., long. 128° 47' E., southern coast of Chosen (Korea). (Not Atalante.)

Moritz; Lake, Coconino County, Ariz. (Not Mortiz nor Mortz.)

Morlan; Township, Graham County, Kans. (Not Morland nor Morelaw.)

Morningstar; Mountain, lat. 48° 12' N., long. 113° 01' W., Teton County, Mont.

Morocco; Capital of the western Kingdom of Barbary, Africa. (Not Maroc, Marocco, nor Marokko.)

Morozofskoi; see Cold.

Morrillo de Arcibo; see Point Morrillos.

Morrill's; see Murrell.

Morris; Cove, New Haven Harbor, Conn. (Not Morris's.)

Morris Mountain; see Bannock.

Morrison; Landing, Mississippi River, New Madrid County, Mo. (Not Morrison's.)

- Morrison**; Landing, Ohio River, Livingston County, Ky. (Not Morrison's.)
- Morro**; Bay, Creek, Rock, and Village, San Luis Obispo County, Cal. (Not Mono, Moro, nor El Morro.)
- Morro Castle**; Fort, entrance to San Juan Harbor, P. R. (Not Castillo del Morro.)
- Morro de Sao Paulo**; the northern extremity of Tinhare Island, coast of Brazil. (Not Morro de Santo Paulo.)
- Morse*; see Bendel.
- Morskoi*; see Sea.
- Mortiz*; *Mortz*; see Moritz.
- Morzhovoi**; Bay and Village at western end of Alaska Peninsula, Alaska. (Not Morzovi.)
- Mosa*; see Meuse.
- Mosambique*; see Mozambique.
- Mosby*; see Goodbys.
- Mosca**; Creek, northeast corner Alamosa County, Colo. (Not Sand.)
- Moscow**; City, Russia. (Not Moskva.)
- Moses**; Point, sand spit east of mouth of Tubutulik River, Alaska.
- Moses*; see Sinai.
- Mosher**; Pond, Kennebec County, Me. (Not Lane's.)
- Moshier**; Ponds, Adirondack Mountains, Webb Town, Herkimer County, N. Y. (Not Mosher, Mosier, nor Moshiers.)
- Moskva**; River, Russia. (Not Moskwa.)
- Mosman**; Point, between Mosman Inlet and Rocky Bay, Etolin Island, Alaska. (Not Reef Point.)
- Mosquito**; Inlet, Volusia County, east coast of Florida. (Not Musquito.)
- Moss**; Brook, tributary to west side Cow Creek, just north Longs Peak Village, Larimer County, Colo.
- Moss**; Creek, Mariposa County, Cal. (Not Moss Canon.)
- Moss*; see Horse Island.
- Mossentean*; see Little Nesenkeag.
- Mother**; Lake, Richfield Village, near Minneapolis, Hennepin County, Minn. (Not Muther.)
- Mother**; Mountain, northwest of Mount Rainier, between Carbon and Mowich Rivers, Mount Rainier National Park, Pierce County, Wash.
- Mott**; Point, Manhasset Neck, Hempstead Harbor, Nassau County, Long Island, N. Y. (Not Mott's.)
- Mott*; see Harrisburg.
- Mouchez*; see Aru.
- Mouchoir**; Bank and Passage, north of island of Haiti, West Indies. (Not Mouchoir Carre nor Mouchoir Carré.)
- Mouchoir Carré**; Bank, Guadeloupe, West Indies.
- Moukden*; see Mukden.
- Mound**; City, Linn County, Kans. (Not Mound City.)
- Mount Albion**; Mountain (altitude 12,596 feet), 15 miles south of Longs Peak, near Lake Albion, Boulder County, Colo.
- Mount Alice**; Peak (altitude 13,310 feet), Continental Divide, in sec. 10 of T. 3 N., R. 74 W., 3 miles southwest of Longs Peak, Boulder, and Grand Counties, Colo.
- Mount Apatite*; *Mount Appetite*; see Apatite.
- Mount Carbon*; see Carbon.
- Mount Carrizo*; see Carrizo.
- Mount Davidson**; Peak, San Miguel Hills, San Francisco, Cal.
- Mount Diablo*; see Devil; Diablo.
- Mount Elden*; see Elden.
- Mount Ellemcham*; see Ellemeham.
- Mount Emerson**; Peak, Harriman Fiord, Prince William Sound, Alaska.
- Mount Florence**; Mountain, east of Farewell Gap, Tulare County, Cal. (Not Mount Needham.)
- Mount Freemantle**; Mountain, near Freemantle Point, Prince William Sound, Alaska.
- Mount Geneva*; see Geneva.
- Mount Gilbert**; Peak, Harriman Fiord, Prince William Sound, Alaska.
- Mount Haley**; Township, Midland County, Mich. (Not Hayley.)
- Mount Hendricks*; see Green Mountain.
- Mount Hermon**; Town, Warren County, N. J. (Not Mount Herman.)
- Mount Hitchcock**; Mountain, 2 miles southwest of Mount Whitney, Tulare County, Cal.
- Mount Holly Springs**; Borough, Cumberland County, Pa. (Not Mount Holly Spring.)
- Mount Hope**; City, Sedgwick County, Kans. (Not Mounthope.)
- Mount Humphrey*; see San Francisco.
- Mount Jackson*; see Liao.

- Mount Junipero Serra*; see Junipero Serra.
Mount Kataka; see Kataka.
Mount Kearsarge North; see Pequawket.
Mount Lady Washington; Peak, sec. 31, T. 4 N., R. 73 W., about a mile north-east of Longs Peak, Larimer County, Colo.
Mount Lassen; see Lassen.
Mount Lebanon; see Crafts.
Mount Lemond; see Ben Lomond.
Mount Linnaeus; Peak, westernmost one of Abajo Mountains, San Juan County, Utah. (Not West Mountain.)
Mount Marion; Village, Ulster County, N. Y. (Not Cockburn.)
Mount Meeker; Mountain (altitude 13,911 feet), sec. 6, T. 3 N., R. 73 W., three-fourths mile southeast of Longs Peak, Boulder County, Colo.
Mount Muir; Peak, Harriman Fiord, Prince William Sound, Alaska.
Mount Munra; see Munra.
Mount Nesmith; see Nesmith.
Mount Ohio; see Carbon.
Mount Orton; Peak (altitude, 11,682 feet), at south end of North Ridge, 2 miles south of Longs Peak, Boulder County, Colo.
Mount Oso; Peak, San Juan Mountains, La Plata County, Colo. (Not Hunchback.)
Mount Ouray; see Ouray Peak.
Mount Pierce; Mountain, Presidential Range of White Mountains, Coos County, N. H. (Not Mount Clinton.)
Mount Pleasant; see Blueberry.
Mount Powell; see Racetrack.
Mount Princeton; Peak, in Sawatch Range, Chaffee County, Colo. (Not Chalk.)
Mount Rainier; Peak, Cascade Range, Pierce County, Wash. (Not Ranier nor Takoma.)
Mount Riga; see Wachocastinook.
Mount Russell; Peak, in the Sierra Nevada, between Inyo and Tulare Counties, Cal.
Mount Scott; see Scott.
Mount Shavano; see Shavano Peak.
Mount Sneffels; Peak, in San Juan Mountains, Ouray County, Colo. (Not Mount Blaine.)
Mount Solomon; see Solomon Hills.
Mount Spokane; Mountain, Spokane County, Wash. (Not Bald Peak, Baldy Mount, Carleton, nor Old Baldy.)
***Mount Sutro**; Mountain, San Miguel Hills, San Francisco, Cal. (Not Blue Mountain nor Sutro Crest.)
Mount Tabor; see Tabor.
Mount Trumbull; see Trumbull.
Mount Usher; see Shavano Peak.
Mount Vaca; Peak, highest point, Vaca Mountains, opposite head of Gates Canyon, Solano County, Cal. (Not Blue Mountain nor Vaca.)
Mount Vernon; Town and Village, Hillsboro County, N. H. (Not Mont Vernon.)
Mount Whitney No. 1; see Corcoran.
Mount Wiessner; Mountain, Shoshone County, Idaho. (Not Mount Wiesner, Old Baldy, Wessner's Peak, Wiesner's Peak, nor Wiessners Peak.)
Mount Wilson; Peak, San Juan Mountains, San Miguel County, Colo. (Not Glacier.)
Mount Wow; Ridge, southwest of Mount Rainier, between Tahoma and Goat Creeks, Mount Rainier National Park, Pierce County, Wash.
Mount Wrightson; see Old Baldy.
Mount Young; Mountain, 2 miles west of Mount Whitney, Tulare County, Cal.
Mountain; Lake, between Watap Portage and Lily Lakes, Thunder Bay District, Ontario, International Boundary (between Minnesota and Ontario).
Mountain; Point, Anne Arundel County, Md. (Not Stony.)
Mountain; see Gori.
Mountain Mirror; see Averic.
Mountain View; Lake, Newbury Town, N. H. (Not Spectacle Pond.)
Mountaingrove; Village, Bath County, Va. (Not Mountain Grove.)
Mountjoy; Township, Adams County, Pa. (Not Mount Joy.)
Mourzouk; see Murzuk.
Mouse; see Meuse.
Movers; see Mower.
Moweaqua; Township and Village, Shelby County, Ill. (Not Mowequa.)
Mower; Railroad Station, Salem County, N. J. (Not Movers nor Mowers.)
Mowich; Creek and Park, Douglas County, Oreg.

- Mowich**; River, below junction North Mowich and South Mowich Rivers, northwestern slope Mount Rainier, emptying into Puyallup River, Pierce County, Wash.
- Moyea*; see Moyie.
- ***Moyie**; Falls, Mine, Precinct, River, and Village, Bonner County, Idaho. (Not Methow, Mooya, Mooyie, nor Moyea River.)
- Mozambique**; Channel, City, and Territory, East Africa. (Not Mosambique.)
- Msaga*; see Tanganyika.
- Mu*; see Teibui.
- Muache*; see Horsefly.
- Muang**; Siamese prefix to names of towns, meaning town or township. (Not Meng, Mōng, nor Mong.)
- Muav Saddle**; topographic feature, Shinumo quadrangle, Coconino County, Ariz.
- Muchackinoc*; *Muchackinock*; *Muchakianock*; see Muchakinock.
- Muchakinock**; Creek, Mahaska County, Iowa. (Not Mackikinock, Missakianu, Mitchakianack, Muchachinock, Muchackinoc, nor Muchakianock.)
- Muckilteo*; *Muckleteo*; *Muckiltoe*; see Muckilteo.
- Muckinipattis**; Creek, Delaware County, Pa. (Not Munckinipattus nor Muskinipates.)
- Mud**; Glacier, west bank of the Stikine River, Alaska, near the International Boundary line. (Not Dirt.)
- Mud**; Lake, an expansion of St. Marys River, Mich. (Not Muddy.)
- Mud**; Lake, Jefferson County, N. Y. (Not Edmonds nor Edmund.)
- Mud*; see Ganargua; Harrisburg; Mirror; Rose.
- Mud Lake**; Ridge, Flathead County, Mont.
- Mudds**; Landing, Mississippi River, Randolph County, Ill. (Not Mudd's.)
- Muddy*; see Mirey.
- Muddy Creek*; see Paradise Dry.
- Muddycreek**; Township, Butler County, Pa. (Not Muddy Creek.)
- Muddy Fork**; western branch Cowlitz River, rising on eastern slope Mount Rainier and joining Cowlitz River in T. 14 N., R. 10 E., Lewis and Pierce Counties, Wash. (Not Cowlitz.)
- Muir**; Creek, draining into Rogue River, from the northwest, Jackson County, Oreg.
- Muir**; Pass, Fresno County, Cal.
- Muir*; see Mount Muir.
- Muir Butte*; see Cone.
- Mukden**; City, China. (Not Mookden nor Moukden.)
- ***Mukilteo**; Precinct and Village, Snohomish County, Wash. (Not Muckilteo, Muckleteo, nor Muckiltoe.)
- Mukluktulik**; River, entering Norton Bay, southwest of Koyuk River, Alaska.
- Mukran*; see Mekran.
- Mulchi*; see Mutchi,
- Mule**; Mountains, Cochise County, Ariz. (Not Mule Pass.)
- Mulhockaway**; Creek, Union Township, Hunterdon County, N. J. (Not Big Brook nor Mullackaway.)
- Mulholland**; Point, Campobello Island, New Brunswick. (Not Mehollan.)
- Mull Dike**; Post Lights, Hudson River, near Coeymans, Albany County, N. Y. (Not Mull's Dike.)
- Mull Plaat**; Island, Hudson River, Rensselaer County, N. Y. (Not Mull's Plaat.)
- Mullally**; Township, Harlan County, Nebr. (Not Mullalley.)
- Mullica**; River in central New Jersey. (Not Atsion nor Mullicas.)
- Mullikin**; Railroad Station, Prince Georges County, Md. (Not Mitchellville.)
- Mullin**; Creek and Village, Mills County, Tex. (Not Mullen.)
- Mullinville**; City, Kiowa County, Kans. (Not Mullenville.)
- Multnomah Channel**; that portion of Willamette River on west side Sauvie Island, Multnomah County, Oreg.
- Munckinipattus*; see Muckinipattis.
- Mundale*; see West Parish.
- Mundy**; Landing, Mississippi River, 14 miles below Hannibal, Mo. (Not Mundy's.)
- Munich**; City, Bavaria. (Not Munchen nor München.)
- Munin Shima*; see Ogasawara.
- Munjpur**; City and State, British India. (Not Manipur nor Munnepoor.)
- Munnasca*; see Munuscoog.

- Munra**; Point, south cliffs Columbia River Gorge, between Moffett and Tanner Creeks, Multnomah County, Oreg. (Not Mount Munra.)
- Munroe**, Cal.; see California.
- Munroe**, Me.; see Monroe.
- Munuscong**; Bay, northwestern extension of Mud Lake, St. Marys River, Chippewa County, Mich. (Not Mun-nasca.)
- Muraver**; see Karumappo.
- Murderers**; *Murdner's*; see Moodna.
- Muriel**; Lake, Fresno County, Cal.
- Murphrees**; Valley, Blount County, Ala. (Not Murphrey's.)
- Murphy**; Island, Mississippi River, near Hannibal, Mo. (Not Murphy's.)
- Murphy Island**; Post Lights, St. Johns River, above Palatka, Fla. (Not Murphy's Island.)
- Murray**; Village, Orleans County, N. Y. (Not Sandy Creek.)
- Murray*, N. Y.; see Fancher.
- Murray*; *Murrayshire*, Scotland; see Moray.
- Murrell**; Inlet, Horry County, S. C. (Not Maurell's nor Morrill's.)
- Murrieta**; Township and Village, Riverside County, Cal. (Not Murrietta.)
- Muruchii**; Islet, lat. $36^{\circ} 38' N.$, long. $125^{\circ} 34' E.$, western coast of Chosen (Korea). (Not N. Clifford.)
- Murzuk**; City in Fezzan, Northern Africa. (Not Moorzook nor Mourzouk.)
- Muscallonge**; Bay, between Connors and Wisners Points, Mackinac County, Mich. (Not Big Muscallonge.)
- Muscallonge*; see Duck.
- Muscat*; see Maskat.
- Muscle Bed*; see Mussel.
- Muscle Fork*; see Mussel Fork.
- Muscle Shoals**; series of Rapids in Tennessee River, south border of Lauderdale County, Ala. (Not Mus-el Shoals.)
- Muscogee*; see Muskogee.
- Muscovalley**; Post Light, Mississippi River, Hickman County, Ky. (Not Muscavedder.)
- Muscovy*; see Russia.
- Mus-el-bed*; see Mussel.
- Musha**; Islands, Gulf of Aden, French Somali Coast, Africa. (Not Mashah, Muschah, nor Mushah.)
- Mushed*; see Meshed.
- Music**; Pass, Sangre de Cristo Range, Custer, Huerfano, and Saguache Counties, Colo.
- Muskalonge**; Bay and Creek, Jefferson County, N. Y. (Not Maskalonge.)
- Muskinipates*; see Muckinipattis.
- *Muskogee**; District and Town, Muskogee County, Okla. (Not Muscogee.)
- Muskrat**; Creek, small branch of Elbow Creek, Teton County, Mont.
- Muskrat**; Pass, Continental Divide, lat. $48^{\circ} 08' N.$, long. $113^{\circ} 04' W.$, Flathead and Teton Counties, Mont.
- Musquito*; see Mosquito.
- Musquiz**; Canyon, Brewster and Jeff Davis Counties, Tex. (Not Musquis.)
- Mussawwa*; see Massaua.
- Mussel**; Light Station, Narragansett Bay, R. I. (Not Muscle Bed nor Mussel-bed.)
- Mussel**; Point, Bolivar Peninsula, Galveston County, Tex. (Not Muscle.)
- *Musselfork**; Township and village, Chariton County, Mo. (Not Muscle Fork.)
- Mustag*; *Mustagh Range*; see Karakoram.
- Muta*; *Muta N'zige*; see Albert Nyanza.
- Mutchi**; Island (to), near Chemulpo, western coast of Chosen (Korea). (Not Mulchi nor Mutshi.)
- Muther*; see Mother.
- M'Wooten N'zige*; *M'wutan N'zige*; *Mwuta-Nzige*; see Albert Nyanza.
- Myangoru**; Channel, Group, and Island (to), lat. $34^{\circ} 13' N.$, long. $125^{\circ} 50' E.$, southwestern coast of Chosen (Korea). (Not Craig Harriet.)
- Myers**; Creek, Okanogan County, Wash., and British Columbia. (Not Meyer nor Meyers.)
- Myers**; Village, Greene County, Tenn. (Not Rader.)
- Myers*; see Fort Myers.
- Myrtle Point**; City and Precinct, Coos County, Oreg. (Not Myrtlepoint.)
- Mystic*; see Ram.
- Mystic Spring Plateau*; see Spencer Terrace.
- Mytilene*; *Mytilini*; see Mitylene.

N.

- Naasan**; Bay and Village, lat. $41^{\circ} 57' N.$, long. $129^{\circ} 59' E.$, northeastern coast of Chosen (Korea). (Not Stepanov.)
- Nachalni**; Point, southern end of island off the southeast end of Raspberry Island, Alaska. (Not Entrance.)
- Nachamik*; see Nakchamik.
- Naches**; Pass and River, Yakima County, and forming part of boundary between Kittitas and Yakima Counties, Wash. (Not Nah-chéeze, Natchess, Natchez, nor Nathess.)
- Nachikinski**; Cape, lat. $58^{\circ} N.$, long. $162^{\circ} 35' E.$, coast of Siberia. (Not Nagikinski nor Natchikinki.)
- Nacicle*; see Icicle.
- Nacimientto**; River, Monterey and San Luis Obispo Counties, Cal. (Not Nacimiento nor Sierra.)
- Nadejda**; Point, lat. $49^{\circ} 15' N.$, long. $142^{\circ} 03' E.$, western coast, Sakhalin Island (Japanese Karafuto). (Not Nadejdi, Nadejdui, nor Nadezhdi.)
- Nadezhdi*; see Nadejda.
- Nadvodni*; see Podvodni.
- Nagahut Rocks**; three large rocks lying $1\frac{1}{2}$ miles southwest from the southwest end of Pearl Island, Alaska.
- Nagai**; Island, one of the Shumagin Islands, Alaska. (Not Nagay.)
- Nagasaki**; Seaport Town, Japan. (Not Naugasaki.)
- Naguara**; Harbor (ko) and Town, Gulf of Tokyo, Japan. (Not F'ka nor Fuka.)
- Nagg**; Island, Maumee Bay, Lake Erie, near Toledo, Ohio. (Not Nagg's.)
- Nags Head**; Town, Dare County, N. C. (Not Nag's Head.)
- Nahahum**; Canyon, T. 24 N., R. 19 E., north side Wenatchee River at Cashmere, Chelan County, Wash. (Not Nehockum.)
- Nahtuk**; River, tributary to Alatna River, Alaska. (Not Nuhluk nor Nuluk.)
- Nahunta**; Falls, $\frac{1}{2}$ mile east of Christine Falls, Mount Rainier National Park, Pierce County, Wash. (Not Na Hunta.)
- Nah-wah*; see Lolo.
- Nail**; Creek, Sawyer County, Wis. (Not Neil.)
- Nails**; Creek, Blount County, Tenn. (Not Devil's nor Nale.)
- Naisnulho*; *Na-is-nu-loh*; *Nais-nu-loh*; *Naisnuloh*; see Ashnola.
- Naji**; Point, Vishnu quadrangle, Cocconino County, Ariz.
- Najin**; Bay, lat. $42^{\circ} 10' N.$, long. $130^{\circ} 18' E.$, northeastern coast of Chosen (Korea). (Not Kornilof nor Kornilov.)
- Naka ne*; see Kitanaka.
- Nakchamik**; Island, one of the Semidi Islands, Alaska. (Not Nachamik.)
- Naknek**; Lake, River, and Village, near Bristol Bay, Alaska. (Not Nagnek.)
- Naknek*; see Suworof.
- Nakusan**; Bay and Village, lat. $42^{\circ} 06' N.$, long. $130^{\circ} 10' E.$, northeastern coast of Chosen (Korea). (Not Anna.)
- Nakwasina**; Passage, separating Halleck Island from Baranof Island, Southeastern Alaska. (Not Little Noquashinski, Nakvasina, Nakwasinskaia, nor Noquashinski.)
- Namakan**; Lake, southeast of Rainy Lake, Rainy River District, Ontario, International Boundary (between Minnesota and Ontario). (Not Namecan nor Nameukan.)
- Namecan*; see Namakan.
- Nameukan*; see Lac La Croix; Namakan.
- Namhai**; Island (to), lat. $34^{\circ} 50' N.$, long. $127^{\circ} 55' E.$, southern coast of Chosen (Korea). (Not Nam hai nor Nanhai.)
- Namoukan*; see Lac La Croix.
- Namtow**; City, eastern bank Canton River, Kwangtung Province, China. (Not Nam tau shing.)
- Nan**; Island (to), lat. $42^{\circ} 14' N.$, long. $130^{\circ} 31' E.$, northwestern coast of Chosen (Korea). (Not Belaya Skala, Belaya Skara, nor Bluiya.)
- Nanao**; Bay (wan), lat. $37^{\circ} 03' N.$, long. $136^{\circ} E.$, Honshu Island, Japan. (Not Nan.)
- Nanawaiya*; *Nanawayah*; *Nanawya*; see Nanawaya.
- Nanawaya**; Creek, tributary to Pearl River, Winston County, Miss. (Not Nanawaiya, Nanawayah, Nanawya, Nanih Waiya, Nanna Waaya, Nanna Warrior, nor Nanne Warrior.)
- Nancook*; see Beeslick.

- Nan How*; see Santo.
- Naniv Waiya*; see Nanawaya.
- Naning*; see Malakka.
- Nanira*; see Osaka.
- ***Nanking**; Capital City, Kiangs Province, China. (Not Keang-ning, Kiang-ning, Nang King, Nan King, nor Nankin.)
- Nanking*; see Anking.
- Nanling**; Mountains, China. (Not Nan Ling, Nan-Ling, nor Nan-Shan.)
- Nanna Waaya*; *Nanna Warrior*; *Nanne Warrior*; see Nanawaya.
- Nanan*; see Amma.
- ***Nansei**; Islands, Japan, between Kiushu and Taiwan. (Not Gross-Riu-Kiu-Gruppe, Lieou Khieou, Lieukhieou, Liu Kiu, Liu-Kiu, Liukiu, Loo Choo, Loo Tshoo, Loo-choo, Loochoo, Lu Chu, Lu Tschu, Luchu, Okinawa Group, Okinawa Gunto, RiouKiou, Riu Kiu, Riukiu, Ryu Kyu, Ryukyu, nor South Western Islands.)
- Nantahala**; Mountain, River, and Village, western North Carolina. (Not Nantehalah.)
- Nantaaket**; Beach, Gut, Hill, Roads, and Village, Norfolk County, Mass. (Not Nantaskett.)
- Nantucket**; Sound, Southeastern part of Massachusetts, separating Nantucket Island and eastern part of Marthas Vineyard from the mainland and extending westward to the line joining Succunnesset Point and East Chop.
- Napa**; River, rising in northern part Napa Valley, Napa County, Cal., and flowing into Carquinez Strait. (Not Napa Creek.)
- Napean**; Point, southeastern shore of Admiralty Island, Southeastern Alaska (Not Nepean, Nepen, nor Nepken.)
- Naples**; Bay and City, Italy. (Not Napoli.)
- Naples*; see Sicilies, The Two.
- Narada**; Falls, Paradise River, Mount Rainier National Park, Lewis County, Wash. (Not Cushman.)
- Narragansett**; Bay, Beach, Pier, and Village, Washington County, R. I. (Not Narraganset.)
- Nasai*; see Onasani.
- Nash**; Island, Pleasant Bay, Washington County, Me. (Not Nash's.)
- Nasja**; Creek, south bank Colorado River, near long. 110° 55', San Juan County, Utah. (Not Nas-ja.)
- Nasketucket**; Bay and River, Buzzards Bay, Bristol County, Mass. (Not Nasketucket.)
- Nasklini*; see Nazlini.
- Nasqually*; see Nisqually.
- Nassau**; Point, Peconic Bay, Suffolk County, Long Island, N. Y. (Not Little Hog Neck.)
- Nassau Fiord**; Arm of Icy Bay, Prince William Sound, Alaska.
- Natal**; Town, South America. (Not Ciudad dos Reis.)
- Natazhat**; Glacier, running east from Natazhat Mountain, International Boundary (between Alaska and Canada.) (Not Kletsan nor Klutson.)
- Natchess*; *Natchez*; *Nathess*, Wash.; see Naches.
- Natchez*, Tex.; see Neches.
- Natchi**; Point, Grand Canyon of the Colorado, Coconino County, Ariz.
- Nation**; River, tributary to Yukon River from the north, Alaska, near International Boundary (between Alaska and Canada.)
- ***National**; Village, Logan County, Ark. (Not National Springs.)
- Nauset**; Beach and Beacons, east coast of Cape Cod, Mass. (Not Nausett.)
- Navajo**; County; Creek and Spring; Coconino County; Reservation, Apache, Coconino and Navajo Counties; and Village, Apache County, Ariz. (Not Navaho nor Navajoe.)
- Navajo**; Peak (altitude 13,406 feet), on Continental Divide, 13½ miles south of Longs Peak, in NW. ¼ sec. 14, T. 1 N., R. 74 W., Boulder and Grand Counties, Colo.
- Navajo**; Point, Vishnu quadrangle, Coconino County, Ariz.
- Navehill**; Village, Union County, Tenn. (Not Nave Hill.)
- Navesink**; Beach, Lights, and River, near entrance to New York Harbor, Monmouth County, N. J. (Not Never-sink.)
- Navigators*; see Samoa.
- Navy**; Point, Sacketts Harbor, Jefferson County, N. Y. (Not Shiphouse.)

- Nazlini**; Canyon and Creek, tributary to Chinle Creek, Apache County, Ariz. (Not Nasklini.)
Ndar; see St. Louis.
- Neabsco**; Creek, Prince William County, Va. (Not Neapsico.)
Neagh; see Lough Neagh.
- Neah**; Bay, Makah Indian Reservation, Clallam County, Wash. (Not Neeah.)
- ***Neah Bay**; Village, in Makah Indian Reservation, Clallam County, Wash. (Not Neah nor Neeah.)
Neah; see Neah Bay.
Nea-kluk; see Niukluk.
- Neal Island**; Post Lights, Ohio River, near Parkersburg, W. Va. (Not Neal's Island.)
Neapsico; see Neabsco.
Nebadeer; see Nobadeer.
- ***Necanicum**; River and Village, Clatsop County, Oreg. (Not Necanacum nor Nekanakum.)
- Neches**; River in eastern Texas. (Not Natchez.)
- Necoxie**; Creek, Clatsop County, Oreg. (Not Ne-koxa.)
Nectar; *Nector*; see Tidmore.
- Ned**; Point, Mattapoissett Harbor, Buzzards Bay, Mass. (Not Ned's.)
- Ned**; Point, the northwestern point of East Neebish Island, St. Marys River, Mich. (Not Ned's.)
Nederlanden; see Netherlands.
- Nedjed**; Elevated District, Central Arabia. (Not Negd, Nejd, nor Nejid.)
Neeah; see Neah; Neah Bay.
- Neebish**; Island in St. Marys River, Mich. (Not St. Tammany.)
- Needle**; Rock, projecting above North Mowich Glacier, Mount Rainier, Pierce County, Wash.
Neekahueena; *Neekahweena*; see Nikabuna.
Needle; see Ship Rock.
- Neel**; Landing, Ohio River, Beaver County, Pa. (Not Neel's.)
- Neely**; Landing and Post Light, Mississippi River, Cape Girardeau County, Mo. (Not Neely's.)
Neepigon; see Nipigon.
- Negro**; Island, Wood Island Harbor, Saco Bay, Me. (Not Tappan.)
- Negromoon**; Creek, tributary to the Inglutalik River from the west, Alaska.
- Nehalem**; Bay, Tillamook County, and River, Clatsop, Columbia, and Washington Counties, Oreg.
Nehockum; see Nahahum.
- Neiho**; Village on Soho Bay, lat. 39° 50' N., long. 127° 39' E., eastern coast of Chosen (Korea). (Not Naiko.)
Neil; see Nail.
- Neily**; Militia District and Town, Telfair County, Ga. (Not Nielly.)
- Neiva**; River of Russia, rising in the eastern slope of the Ural Mountains 35 miles northwest of Ekaterinburg and flowing east-southeast. (Not Neva, Nitsa, nor Nitza.)
Nekanakum; see Necaicum.
- Nelagoney**; Creek and Village, Osage County, Okla. (Not Nelagony.)
Nelagony; see Nelagoney.
- Nelchina**; Glacier, 20 miles west of Tazlina Glacier, and River, draining same, rising in vicinity of Tahnetta Pass and emptying into south end of Tazlina Lake, about lat. 62°, long. 146° 20', west side Copper River Valley, Alaska. (Not Tazlina.)
- Nellie Juan**; Glacier (chief one on Port Nellie Juan), and River, Prince William Sound, Alaska.
- Nelson**; Island, Narrow Strait, near southern shore of Spruce Island, Alaska.
Nemotolipse; see Moelips.
- Neenana**; River, tributary to the Tanana River, from the south, Alaska. (Not Cantwell, Nanana, Neenana, nor Tutlut.)
- Ne-Ne-Scah*; see Ninnescah.
- Neosho**; River, Kansas and Oklahoma. (Not Grand.)
- Neponset**; River, Norfolk and Suffolk Counties, and Village, Suffolk County, Mass. (Not Neponsett.)
- Neptune**; Point, southern side Passage Canal, eastern side at entrance to Passage Bay, northwestern part Prince William Sound, Alaska.
Ne-qua-kaun; see Nequaquon.
- Nequasset**; Brook and Lake, Sagadahoc County, Me. (Not Nequassett.)
Nequawkau; see Lac La Croix.
- Nesco**; Village, Atlantic County, N. J. (Not New Columbia.)

- Nesenkeag**; Brook, tributary to Merrimac River, Hillsboro County, N. H. (Not Brickyard, Chase, nor Great Nesenkeag.)
- Nesmith**; Point (altitude 3,878 feet), nearly 2 miles south of Warrendale, Multnomah County, Oreg. (Not Mount Nesmith.)
- Nesochoaque**; Creek, Atlantic County, N. J. (Not West Mill Stream.)
- Nesqually*; see Nisqually.
- Ness**; City, Ness County, Kans. (Not Ness City.)
- Nesselroad**; Village, Jackson County, W. Va. (Not Nesselrode.)
- Nesequoque*; see Nisequoque.
- Nester**; Village, Carroll County, Va. (Not Nestor.)
- Nestugga*; *Nestuggah*; see Nestucca.
- *Nestucca**; River, Tillamook County, Oreg., emptying into Nestucca Bay. (Not Nestugga nor Nestuggah.)
- Netherlands**; Country, Europe. (Not Holland, Low Countries, Nederlanden, Niederlande, nor Pays Bas.)
- Nettle Creek**; Township, Randolph County, Ind. (Not Nettle.)
- Neu Mecklenburg**; Island, Bismarck Archipelago, South Pacific Ocean. (Not New Ireland nor New Mecklenburg.)
- Neu Pommern**; Island, Bismarck Archipelago, South Pacific Ocean. (Not New Britain nor New Pomerania.)
- Nuces*; see Nueces.
- Neuchatel**; Canyon, Lake, and Town, Switzerland. (Not Neuenburg nor Neufchatel.)
- Neukluk*; *Neukluk*; see Niukluk.
- Neusibirischen*; see New Siberian.
- Neuskahl**; Creek, Grays Harbor County, Wash.
- Neuweld*; *Neuwelt*; see Nieuwvelt.
- Neva**; River, connecting Lake Lagoda with the Gulf of Finland, Russia.
- Nevada Valley*; see Avon Valley.
- Nevado de Sahama*; see Sahama.
- Neversink*; see Navesink.
- Neville**; Island, Ohio River, Allegheny County, Pa. (Not Long nor Seven Mile.)
- Nevins**; Township, Vigo County, Ind. (Not Nevino.)
- New, Mass.*; see Centerville.
- New, N. J.*; see Little Egg.
- New*; see Note.
- New Archangel*; see Sitka.
- New Ark*; see Newark.
- *New Bern**; City, Craven County, N. C. (Not Newbern.)
- New Bore*; see Bajo Nuevo.
- New Britain*; see Neu Pommern.
- New Brooklyn*; see South Plainfield.
- New Castle**; City and County, Del. (Not Newcastle.)
- New Castle, Me., Neb., and Pa.*; see Newcastle.
- New-Chwang*; see Newchwang.
- New Columbia*; see Nesco.
- New Comerstown*; see Newcomerstown.
- New Cut Off*; see Cutoff.
- New Djigit*; *New Dzhigit*; see New Jijit.
- New Fane*; see Newfane.
- New Flat Creek**; Village, Union County, Tenn. (Not New Flatcreek.)
- New Germany*; see Folsom.
- New Glario*; see New Glarus.
- New Glarus**; Town and Village, Green County, Wis. (Not New Glaris.)
- New Guinea**; Island, Malay Archipelago. (Not Papua nor Papualand.)
- New Ireland*; see Neu Mecklenburg.
- New Jigit**; Bay, lat. 42° 57' N., long. 131° 51' E., coast of Siberia. (Not New Djigit nor New Dzhigit.)
- New Kingstown**; Village, Cumberland County, Pa. (Not New Kingston.)
- New Leon*; see Nuevo Leon.
- New London*; see Shandon.
- New Market*; see East New Market.
- New Matamoras**; Village, Washington County, Ohio. (Not Matamoras.)
- New Meadows**; River, between Cumberland and Sagadahoc Counties, Me. (Not Meadow nor Stevens.)
- New Peltz*; see Newpaltz.
- New Philadelphia**; Railroad Station, Schuylkill County, Pa. (Not Silver Creek.)
- New Philadelphia*; see Philadelphia.
- New Pomerania*; see Neu Pommern.
- New Port*; see Newport.
- New Prague**; Village, Scott County, Minn. (Not Prague.)
- New Redding*; see Redding.
- New Riegel**; Village, Seneca County, Ohio. (Not New Reigel nor New Riegle.)

- New River**; Village, Scott County, Tenn. (Not Newriver.)
New Santander; see Tamaulipas.
- New Siberia**; one of the New Siberian Islands, Arctic Ocean. (Not Nova Sibir nor Novaya Sibir.)
New Siberia; see New Siberian.
- New Siberian**; Islands, north of Siberia, Arctic Ocean. (Not Anjou, Liakhov, Neusibirischen, nor New Siberia.)
New South; see Davis South.
- New Sweden**; Village, Travis County, Tex. (Not New Sweeden.)
New Windsor; see Windsor.
New Year; see Ano Nuevo.
- Newark**; Village, Independence County, Ark. (Not New Ark.)
- Newaukum**; Creek, King County, Wash. (Not Newauken.)
- Newbern**; Precinct and Village, Hale County, Ala. (Not New Berne.)
- Newbern**; Township, Dickinson County, Kans. (Not Newburn.)
Newbern; see New Bern.
- Newberry**; Butte, Vishnu quadrangle, Coconino County, Ariz.
- Newberry**; Village, Luce County, Mich. (Not Newburg.)
- Newberry Point**; Promontory, northwest margin of Powell Plateau, Coconino County, Ariz.
- Newbold**; Island, Delaware River, Burlington County, N. J. (Not Newbold's.)
Newburn; See Newbern.
- Newcastle**; Town and Village, Lincoln County, Me. (Not New Castle.)
- Newcastle**; Township and Village, Dixon County, Nebr. (Not New Castle.)
- Newcastle**; Township, Schuylkill County, Pa. (Not New Castle.)
Newcastle, Del.; see New Castle.
- *Newchwang**; Treaty Port, Liaotung Peninsula, Province of Shengking, China. (Not New-Chwang, Niew-chwang, Niu-Chwang, Niu-chuang, Niuchwang, nor Niutschuan.)
Newcomers; see Newcomerstown.
- *Newcomerstown**; Village, Oxford Township, Tuscarawas County, Ohio. (Not Newcomers nor New Comerstown.)
- Newfane**; Village and Town, Niagara County, N. Y. (Not New Fane.)
- Newhalen**; River draining Clark Lake, and Village, near mouth of same, Alaska. (Not New-railing, Newwhalin, New-whraling, Noghelin, Nogheling, Noghollem, nor Nuwhalen.)
Newlan; see Newlin.
Newland; see Newlin.
- Newlin**; Creek, tributary from west to Hardscrabble Creek, Fremont County, Colo. (Not Newlan, Newland, Newton, nor Woodland.)
- Newman Grove**; Village, Madison County, Nebr. (Not Newman's.)
- *Newpaltz**; Town and Village, Ulster County, N. Y. (Not New Peltz.)
- Newport**; Beat and Village, Attala County, Miss. (Not New Port.)
- Newport**; Township, Johnson County, Iowa. (Not New Port.)
Newport; see Seabasticook.
Newrailing; see Newhalen.
Newriver; see New River.
- Newsom**; Landing, Mississippi River, New Madrid County, Mo. (Not Newsom's.)
- Newton**; Butte, Grand Canyon of the Colorado, Coconino County, Ariz.
Newton; see Newlin; Pine.
Newton Hook; see Nutten Hook.
Newtown; see Whitehall.
Newwhalin; *New-whraling*; see Newhalen.
- *Nez Perce**; County in Idaho. (Not Nez Perces.)
- Nezinscot**; River, tributary to Androscoggin River, from the west, Androscoggin and Oxford Counties, Me. (Not Nerinscot, Twenty Mile, Twenty-Mile, Twenty-mile, Twentymile, nor Twenty Miles.)
Nezqually; see Nisqually.
Ngan; see Singan Fu.
Ngan-ching; *Nganch'ing-fu*; *Ngan-k'ing-fou*; *Ngan-king-fu*; *Ngan-king*; *Ngan-king*; see Anking.
Ngan-hoei; *Ngan-hui*; *Nganhwei*; *Nganhwei*; *Ngan-hwuy*; *Ngan-Hwuy*; see Anhwei.
- Niagara**; Village, Marion County, Oreg. (Not Niagora.)
Niassa; see Nyasa.
- Nicatous**; Lake and Stream, Hancock County, Me. (Not Nickatous.)

- Nice**; Shoal between Grand Island and Tonawanda Island, Niagara River, N. Y. (Not Nice's.)
- Nichols**; Point on the east side of Shelter Island, Suffolk County, N. Y. (Not Nicolls, Nichol, Nichol's, nor Rocky.)
- Nichols**; Village, Muscatine County, Iowa. (Not Nichol.)
- Nichols, Me.*; see Blackman; Chemo.
- Nichols*; see Finn.
- Nickajack**; Creek and Town, Cobb County, Ga. (Not Nicojack.)
- Nickatous*; see Nicatous.
- Nicks**; Creek, McDowell County, N. C. (Not Nix.)
- Nicks Mate*; see Nixee Mate.
- Nickwall**; Creek, Dawson County, Mont. (Not Antelope.)
- Nikobar**; Islands, northwest from Sumatra, Indian Ocean. (Not Nikobar.)
- Nicol**; Railroad Station, Egan Township, Dakota County, Minn. (Not Nichols.)
- Nicolls*; see Nichols.
- Nitheroy**; City, Rio de Janeiro Harbor, Brazil. (Not Nitheroy.)
- Niederlande*; see Netherlands.
- Nielly*; see Neily.
- Nieuwvelt**; Mountain Range, Cape Colony, South Africa. (Not Neuwevelt nor Neuwveld.)
- Niee-chuang*; see Newchwang.
- Niga To*; see Yukon.
- Niger**; River, Western Africa. (Not Joliba, Kouara, Kowara, Kwara, Kworra, nor Quorra.)
- Nigritia*; see Sudan.
- Nihon*; see Japan.
- Nijni*; *Nijnii*; *Nijnii*; see Nizhni.
- Nijogan*; see Opasuost.
- Nikabuna**; Lake, on Chulitna River, about 30 miles west of Clark Lake, near lat. 60° 06', long. 155° 30', Alaska. (Not Neekahucena, Neekahweena, nor Nikawina.)
- Nikawina*; see Nikabuna.
- Nikehoahi**; Spring, McKinley County, N. Mex.
- Nikhkak**; River, tributary to Clark Lake, Alaska. (Not Keeghik, Keejik, Keygik, Kichik, Kijik, nor Kilchikh.)
- Nikolaiefak**; Town, on the Amur River, eastern Siberia. (Not Nicolaieffsk.)
- Nikolas*; see Cozian.
- Nikolski**; Village, Umnak Island, eastern Aleutians, Alaska. (Not Nikolsky.)
- Nikolski*; see Yo.
- Nine Mile*; see Ninemile; Rabbit.
- Ninemile**; Point, western side Sugar Island, St. Marys River, Mich. (Not Nine Mile.)
- Ninescah*; *Ninescau*; *Ninnescau*; see Ninnescah.
- Ninghiafu*; see Ningsiafu.
- Ninghiiai*; *Ning-hia*; *Ning-hsia-fu*; see Ningsiafu.
- Ningpo**; Postal district, China.
- Ningsiafu**; City, Kansu Province, China. (Not Irgai, Ninghiiai, Ninghiafu, Ninghsia, nor Ning-hsia-fu.)
- Ningteh**; Town, Santuao District, Fுகien Province, China. (Not Nintai.)
- Ninnescah**; River and Townships, Reno and Sedgwick Counties, Kans. (Not Ne-Ne-Seah, Ninescah, Ninescau, nor Ninnescau.)
- Nino**; Island (shima), Hiroshima Bay, Inland Sea, Japan. (Not Ni.)
- Niobrara**; River, Nebraska and Wyoming. (Not L'Eau qui Court.)
- Niphon*; see Honshu; Japan.
- Nipigon**; Bay, Lake, and River, north shore of Lake Superior. (Not Neepigon.)
- Nipomo**; Land Grant, Township and Village, San Luis Obispo County, Cal. (Not Nimpomo nor Nipoma.)
- Nipon*; *Nippon*; see Japan.
- Nischnii*; see Nishni.
- Nishinomi**; northwestern part of island (jima) in Hiroshima Bay, Inland Sea, Japan. (Not Michinomi, Misinobi, nor Nishi Nomi.)
- Nishnabotna**; River, south western Iowa. (Not Nishnabotany, Nishabotena, Nishabotny, nor Nishabotony.)
- Nishnabotna**; Town and Township, Atchison County, Mo. (Not Nishnabotona.)
- Niski Notoro*; see Notoro.
- Nisqually**; Glacier, Pierce County, Indian Reservation, Pierce and Thurston Counties; and River, between Pierce, and Thurston and Lewis Counties, Wash. (Not Askwalli, Nasqually, Nesqually, Nezqually, Niskwali, Niskwalli, nor N'skwali.)

- Nissequogue**; Neck and River, Smithtown, Suffolk County, N. Y. (Not Nissequoque, Nissequague, Nissaquague, Nissaquog, nor Nissaquaug.)
- Nitchwage*; see Inchwagh.
- Nitheroy*; see Nictheroy.
- Nitsa*; see Neva.
- Niu-chuang*; *Niu-Chwang*; *Niuchwang*; *Niutschuan*; see Newchwang.
- Niukluk**; River, largest branch of Fish River from the west, flowing into it about 20 miles above its mouth, Seward Peninsula, Alaska. (Not Eaton, Fish, Icatluik, Ikiut-pak, Neakluk, Neukeluk, nor Neukluk.)
- Niukluk*; see Fish.
- Nix*; see Nicks.
- Nixes Mate**; Shoal, Boston Bay, Suffolk County, Mass. (Not Nicks Mate, Nix Mate, Nix's Mate, nor Nixs Mate.)
- Nizhni**; Russian prefix. (Not Nijni, Nijnii, Nijnii, Nischnii, nor Nizhnee.)
- Nizhni Novgorod**; City, Russia, capital of the Government of same name on right bank of Volga River, Russia, in lat. 56° 20' N., long. 44° 01' E. (Not Novgorod.)
- Nizmennaya*; see Flat.
- No Man's Land*; see Diana Temple.
- No Name**; Glacier, northern slope Mount Baker, between Bastile and Mazama Glaciers, Whatcom County, Wash.
- Nobadeer**; Pond, Nantucket, Mass. (Not Nebadeer, Nobadee, nor Nobodeer.)
- Nobscot**; Village, Middlesex County, Mass. (Not North Framingham.)
- Nofat**; Mountain, between Buncombe and Madison Counties, N. C. (Not No Fat nor No-Fat.)
- Noghelin*; *Noghelint*; *Nogholen*; see Newhalen.
- Noh-tin-cah*; see Huna.
- Noisy**; Creek, tributary to Baker Lake, Whatcom County, Wash.
- Nojima**; Light and Point, southeast of entrance to Gulf of Tokyo, Japan. (Not No jima nor Noshima.)
- Nokai**; Canyon and Creek, tributary to San Juan River, San Juan County, Utah.
- Nokwe*; *Nokwebay*; see Noque.
- Noland**; Creek, Swain County, N. C. (Not Nolen.)
- Nolichuky**; River, North Carolina and eastern Tennessee. (Not Nolachucky nor Nolechucky.)
- Nollesemic**; Lake, Hopkins Academy Grant, and Long A and No. 3 Townships, Penobscot County, Me. (Not Nolsemic.)
- Nolsemic*; see Nollesemic.
- Nombau*; see Yongampo.
- Nomini Grove**; Village, Westmoreland County, Va. (Not Nominy Grove.)
- Nonamesset**; Island and Point, Vineyard Sound, Mass. (Not Nonamessett.)
- Nondalton**; Village, on Sixmile Lake, Alaska. (Not Noondalty.)
- Nondalton*; see Sixmile.
- Nooksak**; River, Precinct, and Village, Whatcom County, Wash. (Not Nook-sacht, Nooksack, nor Nooksahk.)
- Noo-nar-book*; see Big Diomedes.
- Noondalty*; see Nondalton; Sixmile.
- Noo-wook*; see Nuwuk.
- Noquashinski*; see Nakwasina.
- Noque**; Lake, Marinette County, Wis. (Not Nokwe Bay nor Nokwebay.)
- Nord**; Island, lies 1½ miles north-northwest from the east end of Ushagat Island, of the Barren Island Group, Alaska.
- Nordyke**; Village, Washington County, Va. (Not Nordick nor Nordik.)
- Normahiggin**; Brook, Union County, N. J. (Not Normahiggan.)
- Norris**; Glacier, west side of Taku Inlet, Southeastern Alaska. (Not Kadischle, Kadishle, nor Windom.)
- North**; Canyon, head of North Creek, and directly at base of east slope of Horsehead Peak, San Juan County, Utah.
- North**; Channel, Boqueron Bay, P. R.
- North**; Creek, heading north of Abajo Peak and flowing east to Montezuma Creek at Monticello, San Juan County, Utah. (Not North Fork of Montezuma.)
- North**; Islands, Chandeleur Sound, La. (Not North Keys.)
- North**; Lake, first north of "Height of Land," Thunder Bay District, Ontario, International Boundary (between Minnesota and Ontario).

- North;** Landing and Town, Ohio River, Ohio County, Ind. (Not North's Landing.)
- North;** Pass, western end of Sukkwan Strait, between Goat and Prince of Wales Islands, Alexander Archipelago, Southeastern Alaska
- North;** Peak, Abajo Mountains, east of Harts Draw Wash and west of Horsehead Peak, San Juan County, Utah.
- North;** Point, Coos Bay, Coos County, Oreg. (Not North Bend.)
- North;** Ridge in secs. 12 and 13, T. 3 N., R. 74 W., extending from Chiefs Head Peak about a mile to Mount Orton, 2 miles south of Longs Peak, Boulder County, Colo.
- North;** see Kawara; Kommo; Kupreanof; North Tenmile; Quabog.
- North Aowa;** Creek, north branch of Aowa Creek, Dixon County, Nebr. (Not Agoway, Aowa, Ayowa, Iowa, nor Ioway.)
- North Bald;** see San Antonio.
- North Bay;** Point, between West and North Bays, northern shore St. Andrews Bay, Bay County, Fla. (Not West Bay.)
- North Becket;** see Becket.
- North Belle Isle;** see Belle Isle.
- North Branch;** City, Jewell County, Kans. (Not Northbranch.)
- North Branch;** River, Hartford County, Conn. (Not Woods.)
- North Canadian;** River, rising in Union County, N. Mex., and emptying into Canadian River near Eufaula, McIntosh County, Okla. (Not Beaver Creek, Beaver River, nor North Fork of Canadian River.)
- North Caney;** Creek, rising in southwestern corner of Elk Falls Township, Elk County, Kans., and flowing a general southeasterly course into Washington Township, Chautauqua County, Kans., where it unites with Caney Creek.
- North Chuctanunda;** Creek, Fulton, Montgomery, and Saratoga Counties, N. Y. (Not North Chaughtanoonda nor North Chuctenunda.)
- *North East;** Borough and Township, Erie County, Pa. (Not Northeast.)
- North East;** see Northeast.
- North Fork;** Branch of Ladue River, Yukon, Canada, near International Boundary (between Alaska and Canada).
- North Fork;** River, rising in Missouri and emptying into White River in Baxter County, Ark. (Not North Fork of White River.)
- North Fork Malheur;** River, rising in Baker County, and entering the Malheur River near Juntura, Malheur County, Oreg. (Not Malheur.)
- North Fork;** see Chewack; Frenchman; Minam.
- North Fork Applegate;** see Little Applegate.
- North Fork Big Blue River;** see Keyser.
- North Fork Flathead;** see Flathead.
- North Fork of the Arkansas;** see Cache la Poudre.
- North Fork of Big Blue River;** see Big Blue.
- North Fork of Cheyenne;** see Belle Fourche.
- North Fork of Coos;** see Millicoma.
- North Fork of Minam;** see North Minam.
- North Fork of Montezuma;** see North.
- North Fork of Snake River;** see Henrys Fork.
- North Fork Rogue;** see Rogue.
- North Fork of Tuolumne;** River, Tuolumne County, Cal. (Not North Fork nor Return Creek.)
- North Fork Twelvemile;** see Twelvemile.
- North Fork of White River;** see North Fork.
- North Fowl;** Lake, first north of South Fowl Lake, Thunder Bay District, Ontario, International Boundary (between Minnesota and Ontario). (Not Hen.)
- North Framingham;** see Nobscot.
- North Gabouri;** Creek, Ste. Genevieve County, Mo. (Not North Gabor nor North Gabori.)
- North Haven;** Peninsula, near Sag Harbor, Suffolk County, Long Island, N. Y. (Not Hog Neck.)
- *North Head;** Cape, Akutan Island, eastern Aleutians, Alaska. (Not Sigak.)
- North Islesboro;** Village, Islesboro Town, Waldo County, Me. (Not North Islesborough.)
- North Keys;** see North.
- North Lakes;** Group of three glacial Ponds, drained by Boundary Creek, Flathead County, Mont.

- North Minam;** River, flowing into Minam River in sec. 26, T. 3 S., R. 42 E., Wallowa County, Oreg. (Not North Fork of Minam nor North Fork.)
North Mountain; see Hedgehog.
- ***North Mowich;** Glacier, discharging into North Mowich River, northwestern slope Mount Rainier, Pierce County, Wash. (Not North Puyallup, Tyler, nor Willis.)
- North Mowich;** River, heading in North Mowich Glacier; tributary to Mowich River, Mount Rainier National Park, Pierce County, Wash. (Not North Fork of Mowich River.)
- North Piney;** Creek, branch of Green River from the west, T. 29, Lincoln County, Wyo. (Not Bitterroot.)
- North Portland Harbor;** Waterway, North Portland, Multnomah County, Oreg. (Not Oregon Slough.)
North Powder; see Anthony.
North Red; see Otter Tail.
North River; see Hudson.
North Samish; see Edison.
- North St. Vrain;** Creek, heading near Continental Divide about 3 miles southwest of Longs Peak, Boulder County, Colo.
- North Tenmile;** Lake, Coos and Douglas Counties, Oreg. (Not North.)
- North Toe;** River, branch of the Noli-chucky River, Mitchell County, N. C. (Not Toe nor Tow.)
North Yallo Bally; see North Yolla Bolly, South Yolla Bolly.
- ***North Yolla Bolly;** Mountains, northern Coast Ranges, Trinity County, Cal. (Not North Yallo Bally, Yalla Balley, Yallo Bally, Yolla Bally, nor Yola Buli.
Northeast; see North East.
Northeast; Town, Dutchess County, N. Y. (Not North East.)
Northern; see Kupreanof.
Northmoreland; Township, Wyoming County, Pa. (Not North Moreland.)
Norths Landing; see North.
Northwest; Harbor, Easthampton Town, Suffolk County, N. Y. (Not West.)
Northwest; Township and Village, Williams County, Ohio. (Not North West.)
- Northwest Angle;** angle of Lake of the Woods from which International Boundary line (between Minnesota and Ontario) starts south to 49th Parallel.
- Northwest Angle;** Inlet, at Northwest Angle, Lake of the Woods, International Boundary (between Minnesota and Ontario.)
- Northwest Angle;** Stream, Canadian side Northwest Angle Inlet, flowing in southerly direction with its mouth at western boundary of Indian Reserve No. 33B, Ontario, Canada.
Northwest Arm Death Valley; see Mesquite.
Northwest Prong of Nanticoke; see Marshyhope.
Northwest Yeocomico River; see White Point.
- Northwestern;** Glacier, at the head of Harris Bay, and north of Two Arm Bay, Kenai Peninsula, Alaska.
- Norton;** Island, about 5 miles from South Thomaston, Knox County, Me. (Not Norton's.)
- Norton;** Island, Pleasant Bay, Washington County, Me. (Not Norton's.)
- Norton Island;** Ledge, near Norton Island, Penobscot Bay, Knox County, Me. (Not Norton's Island.)
- Norton Island;** Ledge, near Norton Island, Pleasant Bay, Washington County, Me. (Not Norton's Island.)
- Nosei;** Point (kutchi), lat. 42° 06' N., long. 130° 11' E., northeastern coast of Chosen (Korea). (Not Geka.)
Nosowskoj; see Pogromni.
Nossa Senhora de Desterro; see Florianopolis.
Nossi Burrah; see Ste. Marie.
- Nossuk;** Bay, western coast Prince of Wales Island, lat. 55° 42', long. 133° 21', near eastern end Heceta Island, Alaska.
- Nossuk Anchorage;** Bay, eastern side Nossuk Bay, Prince of Wales Island, lat. 55° 41', long. 133° 20', Alaska.
- Notch;** Peak, House Range, Millard County, Utah.
- Note;** Group of Islands and largest Island, lat. 34° 40' N., long. 128° 15' E., southern coast of Chosen (Korea). (Not Kwanzan nor New.)

- Notoro**; Cape (misaki), at the southwestern extremity of Sakhalin Island (Japanese, Karafuto). Japan, (Not Crillon, Kondo, Krilon, Nishi, nor Notozo.)
- Nottahndelit**; Spring, Hopi Indian Reservation, Navajo County, Ariz. (Not Not-tahn-de-lit.)
- Nottely**; River, Union County, Ga., and Cherokee County, N. C. (Not Notely, Nottelley, nor Nottla.)
- Nouchagak*; see Tikchik.
- Nounivak*; see Nunivak.
- Nova Sibir*; *Novaya Sibir*; see New Siberia.
- Nova Zembla**; Group of Large Islands, Arctic Ocean. (Not Novaya Zemlya.)
- Novgorod**; City, Russia, capital of a Government of same name on Volkhov River near point where it issues from Lake Ilmen. (Not Novogorod.)
- Novosilski**; Cape, northeastern coast of Siberia, Bering Strait. (Not Kregugin, Krléougoune, Krleugun, nor Novosilskago.)
- Nowadaga**; Creek, Herkimer County, N. Y. (Not Indian Castle nor Nouadaga.)
- Nowat**; River, tributary to Kuskokwim River from north, near long. 158°. Alaska. (Not Knowat nor Yukwonilnuk.)
- Nowata**; City, Nowata County, Okla. (Not Noweta.)
- *Nowitna**; River, between Koyukuk and Tanana Rivers, tributary to the Yukon River, Alaska. (Not Novikakat, Nowi, Nowikakat, nor Nowikaket.)
- Noyes**; Rock, entrance to Stonington Harbor, Fishers Island Sound, Conn. (Not Noyes's.)
- Noxubee**; River, running southeastward through Noxubee County, Miss., into Alabama, and emptying into the Tombigbee River near Gainesville. (Not Oaknoxubee nor Okanoxubee.)
- Nubble*; see Knubble.
- Neuces**; River, Southern Texas. (Not Neuces.)
- Nuevitas**; Seaport Town, northeast coast of Cuba. (Not Las Neuvitas del Principe.)
- Nuevo Leon**; State, northern Mexico. (Not New Leon.)
- Nuitschuan*; see Newchwang.
- Nuh-luk*; see Nahtuk.
- Nuka**; Island, near southern coast of Kenai Peninsula, adjacent to Nuka Bay, Alaska.
- Nuklukayet**; Village, on the middle Yukon, near the mouth of Tanana River, Alaska. (Not Nuklukahyet, Nukluyet, nor Tukluyet.)
- Nulhutno*; see Tazimina.
- Nuluk*; see Nahtuk.
- Nunivak**; Island, Bering Sea, Alaska. (Not Nounivak.)
- Nunyagmo**; Cape, shore of Bering Strait, Siberia. (Not Nuniagmo, Nuniamo, nor Nunyamo.)
- Nuremberg**; City, Bavaria, Germany. (Not Nurnberg nor Nürenberg.)
- Nürnberg*; *Nurnberg*; see Nuremberg.
- Nushagak**; Point, at the village of Nushagak, Alaska. (Not Cape Nushagak.)
- Nushagak*; see Tikchik.
- Nutten Hook**; Village, Columbia County, N. Y. (Not Coxsackie, Newton Hook, nor Nuttenhook.)
- Nutter**; Point, western side Duck Cove, Mount Desert Island, Hancock County, Me. (Not Clark's, Clarks, Dix, Dix's, nor Nutter's.)
- Nutter*; *Nutter's*; see Dix.
- Nutter's*; see Nutter.
- Nuwhalen*; see Newhalen.
- Nuwuk**; Eskimo Village at Point Barrow, Alaska. (Not Noo-wook.)
- *Nyasa**; Lake, Southeastern Africa. (Not Marabai, Msravi, Neassa, Nyanja, Nyanza, Nyassa, nor N'yassa.)
- Nyasaland**; British Protectorate, Central Africa. (Not British Central Africa nor Nyassaland.)
- Nye**; Sunken Ledge, Buzzards Bay, Mass. (Not Nye's.)
- Nye's*; see Connett.
- Nyudo**; Light and Point, lat. 40° N., long. 139° 41' E., western coast of Honshu Island, Japan. (Not Hata-mura, Niudo, Nyudō, nor Nyūdō.)

O.

O Kassa Wara Shima; see Ogasawara.

Oajaca; see Oaxaca.

Oak; Canyon, and Creek, south bank Colorado River, near long. 110° 55', San Juan County, Utah.

- Oak**; Point, Huron County, Mich. (Not Oat.)
- Oak**; Point, 7 miles southwest of Morristown, St. Lawrence County, N. Y.
- Oak Bluffs**; Light Station, entrance to Lake Anthony, Mass. (Not Cottage City.)
- Oakdale**; Town and Village, Monroe County, Wis. (Not Oak Dale.)
- Oakes**; Landing, Ohio River, Washington County, Ohio. (Not Oakes's.)
- Oakpoint*; see Oak.
- Oaktazaza*; see South Sandy.
- Oakwood**; Railroad Station, Cayuga County, N. Y. (Not Springport.)
- Oat*; see Oak.
- Oaxaca**; Capital City and State, Southern Mexico. (Not Guaxaca nor Oajaca.)
- Ob**; Gulf and River, Northern Siberia. (Not As, Obe, Obi, Oby, Omar, nor Yag.)
- Oban**; Creek, Ouray County, Colo.
- Oberlin**; Peak, northeast of Cannon Mountain, Glacier National Park, Flathead County, Mont.
- Obey**; River, northern Tennessee, tributary to the Cumberland. (Not Obie's.)
- Obi**; Point, Grand Canyon of the Colorado, Coconino County, Ariz.
- Obligation*; see Butlers.
- Obok**; Town, Gulf of Aden, French Somali Coast, Africa. (Not Obock nor Obokh.)
- Observation**; Rock, on ridge separating Russell Glacier from North Mowich Glacier, Mount Rainier, Pierce County, Wash.
- Observatory*; see Pyramid; Yokuchi.
- Obsidian**; Butte, on Pahute Mesa, Nye County, Nev.
- Ocala**; City and Lake, Marion County, Fla. (Not Ocola.)
- Ocapilco*; see Okapilco.
- Occahanican*; see Parks.
- Ocohannock*; see Okahanikan.
- Oceanic**; Village, Monmouth County, N. J. (Not Oceania nor Port Washington.)
- Ochlocknee*; *Ochlocknee*; *Ocklocknee*; *Ocklockonee*; see Ochlockonee.
- Ochlockonee**; Bay, Franklin and Wakulla Counties, Fla.; River, Fla. and Ga.; and Village, Leon County, Fla. (Not Ochlocknee, Oklocknee, nor Ocklockonee.)
- Ochlockonee**; Militia District and Village, Thomas County, Ga. (Not Ochlochnee.)
- Ochon**; Island (to), lat. 36° 07' N., long. 126° E., western coast of Chosen (Korea). (Not Guerin nor Guérin.)
- Ochonto**; Anchorage, southern side of Ochon Island, western coast of Chosen (Korea). (Not Ochon To nor Palos.)
- Och-sa-ki-een*; see Oksa.
- Ocilla*; see Aucilla.
- Ockanagan*; see Okanogan.
- Ockmulgee*; see Okmulgee.
- Ockoocanganset**; Hill, Marlboro, Middlesex County, Mass. (Not Ockcooanganset.)
- Oclawaha*; see Oklawaha.
- *Ocoee**; River, in Tennessee. The part in Georgia is called Toccoa. (Not Okoee.)
- Ocoee*; see Toccoa.
- Oconalufy**; River and Township, Swain County, N. C. (Not Ocona Lufy.)
- Ocopilco*; see Okapilco.
- Ocuionis**; Creek, Otsego and Herkimer Counties, N. Y. (Not Fish.)
- Odell**; Creek, rising in Odell Lake, sec. 31, T. 23 S., R. 6 E., flowing northeastward about 8 miles into Davis Lake, Klamath County, Oreg.
- Oder**; River, Germany. (Not Vjodr.)
- Odessa**; Town, New Castle County, Del. (Not Odessey.)
- Odomari*; see Otomari.
- O'Donnel**; Landing, Mississippi River, Mississippi County, Ark. (Not O'Donnell's.)
- Oelrichs**; Precinct and Town, Fall River County, S. Dak. (Not Oehlrichs.)
- Offutt**; Village, Anderson County, Tenn. (Not Cane Creek.)
- *Ogallala**; Village, Keith County, Nebr. (Not Ogallala.)
- Ogallala**; Peak (altitude 13,147 feet), on the Continental Divide, 7 miles southwest of Longs Peak, in sec. 3, T. 2 N., R. 74 W., west of Copeland Mountain, Boulder and Grand Counties, Colo. (Not Oglala nor Ogallala.)
- Oganse*; see Pipe.
- Ogasawara**; Islands, Pacific Ocean, southeast of Japan. (Not Arzobispo, Bonin, Bonin Shima, Coffin's Group, Munin Shima, nor O Kasa Wara Shima.)

- Ogden**; Landing and Town, Ohio River, Ballard County, Ky. (Not Ogden's.)
- Ogden**; Passage, southwestern coast of Chichagof Island, leading from Crook Channel to Portlock Harbor, Alaska.
- Ogden Mine**; see Edison.
- Ogeechee**; River, tributary to Ossabaw Sound, eastern Georgia. (Not Big Ogeechee.)
- Ogi**; Island (jima), Inland Sea, Japan. (Not Ogi Shima, Ogi Sima, nor Oki Sima.)
- Ogier**; Point, Penobscot Bay, near Camden, Knox County, Me. (Not Ojier.)
- Ogishkemuncie**; Lake, Lake County, Minn. (Not Kingfisher nor Ogishki Muncie.)
- Ogleton**; Lake, Anne Arundel County, Md. (Not Cat Fish Hole nor Cat Hole Creek.)
- Ogontz**; see Pipe.
- Ogreeta**; Town, Cherokee County, N. C. (Not Ogreta.)
- Ohanapecosh**; Glacier, heading Ohanapecosh River, eastern slope Mount Rainier, Pierce County, Wash.
- Ohanapecosh**; River, heading in Ohanapecosh Glacier, tributary to Cowlitz River, Mount Rainier National Park, Lewis and Pierce Counties, Wash.
- Ohatchee**; Creek, District, and Village, Calhoun County, Ala. (Not Ohatchie.)
- Ohio**; Peak, Elk Mountains, Gunnison County, Colo. (Not Anthracite.)
- Ohjai**; see Otay.
- Oil**; Bay, Cook Inlet, Alaska.
- Oil**; Canyon, leading southerly from Oil City, about 10 miles due north of Coalinga, Fresno County, Cal.
- Ojier**; see Ogier.
- Okanikan**; Cove, Bloodsworth Island, Dorchester County, Md. (Not Hanikan, Hannican, Occahanican, Occohanock, nor Onkanikan.)
- Okanogan**; County, Precinct, Town, and River tributary to the Columbia, Wash. (Not Okinakane.)
- Okanogan**; Lake and Town, British Columbia, Canada. (Not Ockanagan.)
- Ocapilco**; Creek, Brooks and Colquitt Counties, Ga. (Not Ocapilco nor Ocopilco.)
- Okatoma**; Creek, tributary to Bowie Creek, Covington County, Miss. (Not Okatomy nor Sun.)
- Okatomy**; see Okatoma.
- Okechobee**; Lake, Southern Florida. (Not Okeechobee.)
- Okefenokee**; Swamp, Florida and Georgia. (Not Akenfonogo, E-cun fino-cau, Ekanfinaka, Eokenfonooka, Okeefenokee, Okeefinokee, Okefenoke, Okefino-cau, Okefinoke, Okefinokee, nor Oquafanoka.)
- Okho**; see Hoko.
- Okhotsk**; Sea, an inlet of the Pacific Ocean, having on the east Kamchatka, and on the west Sakhalin Island and eastern Siberia. (Not More Okhotskoe.)
- Oki**; see Uo.
- Oki Sima**; see Ogi.
- Okinawa**; Group (gunto), part of the Nansei Chain and Island (shima) off the Chinese coast. (Not Liu Kiu, Liukiu, Riukiu, nor Tsubu Shoto.)
- Okin**; Island (shima), in Korea Strait, lat. 34° 15' N., long. 130° 06' E., Japan. (Not Kotsu nor Oki no.)
- Okin**; Shoal (su), lat. 34° 21' N., long. 133° 45' E., Inland Sea, Japan. (Not Conqueror nor Oki no.)
- Oklahoma City**; City, Oklahoma County, Okla.
- Oklashok**; see Alatna.
- Oklawaha**; River, Marion and Putnam Counties, Fla. (Not Oclawaha.)
- *Okmulgee**; City and Creek, Okmulgee County, Okla. (Not Ockmulgee nor Okmulkee.)
- Ocoee**; see Ocoee.
- *Oksa**; Creek, tributary to the Stikine River, from the east, Alaska, near the International Boundary line. (Not Och-sa-ki-een, Oksaklin, nor Oksakine.)
- Oktaha**; Town, Muskogee County, Okla.
- Okurokami**; Island (shima), Hiroshima Bay, Inland Sea, Japan. (Not Daikukozin, Kurokami, nor O Kurokami.)
- Ola**; Rock, Sucia Bay, P. R.
- Ollalie**; Butte, summit of Cascade Range, west boundary of Wasco County, Oreg. (Not Olay, Ollalie, nor Ollallie.)
- Ollalie**; Canyon, T. 24 N., R. 18 E., Chelan County, Wash. (Not Ollala.)

Olay; see Olallie.

Old Baldy; Peak, Santa Rita Mountains, Santa Cruz County, Ariz. (Not Baldy, Mount Wrightson, nor Santa Rita.)

Old Baldy; Peak, Sangre de Cristo Range, Costilla County, Colo. (Not Baldy.)

Old Baldy, Cal.; see San Antonio.

Old Baldy, Idaho; see Mount Wiessner.

Old Baldy, Wash.; see Mount Spokane.

Old Duck; see Duck.

Old Fred's; see Freds.

Old Harbor; Island, Chandeleur Sound, La. (Not Old Harbor Keys.)

Old Harbor; see Starrigavan.

Old Maid Crossing; Post Light, Ohio River, Livingston County, Ky. (Not Old Maid's Crossing.)

Old Maid Place; Lighthouse, Whitehall Narrows, Lake Champlain, Vt. (Not Old Maid's Place.)

Old Mount Whitney; see Corcoran.

Old Town; City and Town, Penobscot County, Maine. (Not Indian Oldtown nor Oldtown.)

Old Town; Village, near Charleston, S. C. (Not St. Mary's nor Old Town Landing.)

Old Town; see St. Francis.

Oldmans; Creek, Point, and Township, Salem County, N. J. (Not Oldman, Oldman Creek, nor Old Man's Point.)

Oldtown, Me.; see Old Town.

Ole Olson; see Cascade.

Olentangy; River, including western branch, Crawford, Delaware, Franklin, and Marion Counties, Ohio. (Not Whetstone Creek.)

Oliver; Reef, north side of Hatteras Inlet, N. C. (Not Oliver's.)

Oljeto; Creek, tributary to San Juan River, San Juan County, Utah. (Not Oljato nor Moonlight.)

Oljeto; Settlement, and Ranch near Arizona line, San Juan County, Utah. (Not Oljato, Olje To, nor Moonlight.)

Ollala; *Ollalie*; *Ollallie*; see Olallie.

Olsburg; Village, Pottawatomie County, Kans. (Not Olesburg.)

Omar; see Ob.

Omalik; see Omilak.

Omeira; Lagoon (khor), southern coast of Aden, Gulf of Aden. (Not Amran, Imran, nor Umera.)

***Omilak**; Creek, east branch of Fish River, Alaska. (Not Omalik nor Umalik.)

Omoi; see Omoe.

On shan tin; see Gensan.

Onaqui; Mountain range, extending south from Johnsons Pass to Cherry Creek Valley, Tooele County, Utah. (Not Aqui.)

Onasami; Island (shima), Hiroshima Bay, Inland Sea, Japan. (Not Nasai nor O Nasami.)

Onawa; Lake, Elliottsville Plantation, Piscataquis County, Me. (Not Onaway nor Ship Pond.)

Onaway; see Onawa.

O'Neill; Butte, Grand Canyon of the Colorado, Coconino County, Ariz.

One Leg; see Conotton.

Oneota; see Upper Iowa.

Ong; Run, Burlington County, N. J. (Not Ong's nor Oreg.)

Ong; Village, Burlington County, N. J. (Not Ong Hat nor Ong's Hat.)

Ongai; Bay, Mountain (san), and Village, lat. 42° 19' N., long. 130° 25' E., northeastern coast of Chosen (Korea). (Not Audacious Sound nor West Bay.)

Onion; Bay, southern side of Raspberry Island, Alaska.

Onion; see Winooski.

Onkanikan; see Okahanikan.

Onsan; Island (to), lat. 36° 22' N., western coast of Chosen (Korea), (Not Wonsan.)

Ontario; Province, Dominion of Canada. (Not Canada West nor Upper Canada.)

Onteora; Mountain and Park, Catskills, Greene County, N. Y. (Not Ontiora.)

Oogahik; see Ugashik.

Ooghe-a-book; see King.

Oolenoy; Creek, Pickens County, S. C. (Not Illinois nor Oolenoe.)

Oologah; Town, Rogers County, Okla. (Not Oolagah.)

Oondogu; Anchorage and Town, south side of Pingyang Inlet, western Chosen (Korea). (Not O on dogu, O-on-dogu, nor Undong.)

Oorga; see Urga.

Oostanaula; Creek, McMinn County, Tenn. (Not Eastanaula.)

Oothkalooga; Creek, Gordon and Bartow Counties, Ga. (Not Oothcalooga.)

Ootkeavie; see Utkiavi.

Ozbekistan; see Bokhara.

- Opaani**; Point, eastern coast of Whale Island, Alaska. (Not Danger.)
- Opasnost**; Rock, La Perouse Strait, lat. 45° 48' N., long. 142° 13' E., Japan. (Not Dangerous nor Nijogan.)
- Opechee**; Bay, Laconia, Belknap County, N. H. (Not Lake Opechee nor Round Bay.)
- Opossum*; see Possum.
- Opposite*; see Shumi.
- Oralibi**; Village, Hopi Indian Reservation, Navajo County, Ariz. (Not Oraba.)
- Orange**; Creek, tributary to Black River from the south, Alaska, International Boundary (between Alaska and Canada). (Not Orange Fork.)
- Orange Mound*; see Bear.
- Orangehome**; Railroad Station, Sumter County, Fla. (Not Orange Home.)
- Oranoken**; Creek, Cumberland County, N. J. (Not Oranoaken.)
- Oraville**; Village, Jackson County, Ill. (Not Ora.)
- Orca**; Bay, Prince William Sound, Alaska. (Not Cordova.)
- Orchard**; Peak, in sec. 22, T. 25 S., R. 17 E., Kern County, Cal.
- Oreg*; see Ong.
- Oregon Slough*; see North Portland Harbor.
- Orellana*; see Amazon.
- Orensic*; see Hadweenzic.
- Orford*; see Blanco; Orfordville.
- Orfordville**; Village, Rock County, Wis. (Not Orford.)
- Orient**; Point, Whale Island, Alaska. (Not East nor Vostochni.)
- Orient**; Point, Gardiners Bay, Suffolk County, N. Y. (Not Oyster.)
- Oriehik*; see Ugalgan.
- Orinda**; Village, Contra Costa County, Cal. (Not Orinda Park.)
- Ormara**; Head and Village, coast of Baluchistan. (Not Ormára nor Ormarah.)
- Orowoc**; Cove and Creek, Islip, Suffolk County, N. Y. (Not Oriwic, Oriwoc, nor Tern's.)
- Orr**; Ridge, House Range, Millard County, Utah.
- Orrington Great*; see Brewer.
- Orton**; Point, Cape Fear River, Brunswick County, N. C. (Not Orton's.)
- Orton*; see Mount Orton.
- Oruba*; see Aruba.
- Oruisei**; Point (kutchi), lat. 38° 46' N., long. 128° 16' E., eastern coast of Chosen (Korea). (Not Geshi Iai nor Peshchurova.)
- Orysa**; Village, Lauderdale County, Tenn. (Not Oryza.)
- Osage**; City, Osage County, Kans. (Not Osage City.)
- Osage**; River in Kansas and Missouri. (Not Marais des Cygnes.)
- Osahatchee**; Creek, tributary to Mulberry Creek, Harris County, Ga. (Not Osa Hachi, Osahatchi, Ossahatchee, Ossahatchie, Sawhatchee, Sowachee, nor Sowahachee.)
- Osaka**; City, Japan. (Not Naniwa nor Ozaka.)
- Osawkie*; see Ozawkie.
- Osborn**; Island, Manasquan River, Monmouth County, N. J. (Not Osborne.)
- Osborn**; Railroad Station, Rock Island County, Ill. (Not Osborne.)
- Osborn**; Township, Sumner County, Kans. (Not Osborne.)
- Osborne**; Borough, Allegheny County, Pa. (Not Glens Osborne, Glen Osborne, Glensburn, Osborn, Osburn, nor Osburn.)
- Osborne**; Township, Pipestone County, Minn. (Not Osborn.)
- Osborne*; see Townshend.
- Osbrook*; see Pawcatuck.
- Osburn**; Precinct and Village, Shoshone County, Idaho. (Not Osborne.)
- Osceola**; Borough, Clearfield County, Pa. (Not Osceola Mills.)
- Osceola**; Town and Village, Polk County, Wis. (Not Osceola Mills.)
- Osetah**; Lake, Franklin County, N. Y. (Not Miller Pond.)
- Osett*; see Ozette.
- Osiris Temple**; Peak, Grand Canyon of the Colorado, Coconino County, Ariz.
- Oso*; see Mount Oso.
- Ost-Chinesesches Meer*; see Eastern.
- Osterville Grand**; Island, Osterville Harbor, Barnstable County, Mass. (Not Osterville.)
- Ostolopof*; see Chaho.
- Oswayo**; Creek, Cattaraugus County, N. Y. (Not Oswaya, Oswaye, nor Oswego.)

- Oswego**; Lake, Clackamas County, Oreg.
(Not Sucker nor Tualatin.)
- Otaka**; see Hotaka.
- Otapasso**; see Topisaw.
- Otay**; Valley, San Diego County, Cal.
(Not Ohjai.)
- Otis**; Village, Hawkins County, Tenn.
(Not Otes.)
- Otmeloi**; Point, southern shore of Nar-
row Strait, Alaska. (Not Shoal.)
- Otmeloi**; see Shoals.
- Otomari**; Town, at head of Aniwa Bay,
southern coast Sakhalin Island (Japa-
nese, Karafuto), lat. $46^{\circ} 40' N.$, long.
 $142^{\circ} 45' E.$ (Not Korsakov, Korsa-
kovsk, Kushun Kotan, Kushunkotan,
nor Odomari.)
- Otrubistoi**; see Crag.
- Otsgaragee**; see Howes.
- Otsquago**; Creek, Herkimer and Mont-
gomery Counties, N. Y. (Not Ots-
quaga.)
- Ottaquechee**; River, Rutland and
Windsor Counties, Vt. (Not Ottaque-
chee, Otta Quechee, Ottaqueeche, Otta-
queechy, Quechee, Queechy, Water-
chuichi, Water Quechee, nor Water-
queehy.)
- Ottawa**; City, Capital of the Dominion
of Canada. (Not Bytown.)
- Ottawa**; see Tawas.
- Otter**; township, Cowley County, Kans.
(Not Otto.)
- Otter Creek**; Township, Vigo County,
Ind. (Not Otter.)
- Otter Track**; see Cypress.
- *Otter Tail**; River, Otter Tail and Wil-
kin Counties, Minn. (Not Otter-tail,
Ottetail, Red, North Red, nor Red
River of the North.)
- Ottoman Amphitheater**; Basin, Grand
Canyon of the Colorado, Coconino
County, Ariz.
- Ouachita**; County, Ark.; River, Ark.
and La.; and Parish, La. (Not Wash-
ita.)
- Ouachita Mountains**; is applied to the
ridges of western Arkansas south of
Arkansas River, Okla.
- Ouallamet**; see Willamette.
- Oudh**; ancient Capital and State, British
India. (Not Oude.)
- Ouisconsin**; see Wisconsin.
- Oumakh**; see Umak.
- Oumnakh**; see Umnak.
- Ounalashka**; see Unalaska.
- Ounimakh**; see Unimak.
- Oural**; see Ural.
- Ourray Peak**; Mountain, Sawatch Range,
Chaffee County, Colo. (Not Hump
Mountain, Mount Ouray, nor Ouray
Mount.)
- Ourga**; see Urga.
- Ouro Preto**; City, Brazil. (Not Villa
Rica nor Villa Rica de Ouro Preto.)
- Ousatonic**; see Housatonic.
- Oushouaia**; see Ushuaia.
- Ousouri**; see Usuri.
- Outer Manchas**; Coral Reef or Bank, on
northern side of entrance to Mayaguez
Bay, P. R. (Not Outer Machos.)
- Outer Point of Shoals**; see Shoals.
- Outer Rocks**; Islets, southwest of Khaz
Bay, Alaska. (Not Outer Rock.)
- Outlet**; Canyon and Spring, Grand Can-
yon of the Colorado, Coconino County,
Ariz.
- Outlet**; see Viekoda.
- Outlook**; see Hoyt.
- Outward Tump**; Island, Chincoteague
Bay, Worcester County, Md. (Not West
Clump.)
- Ouzel**; Creek, tributary, in sec. 19, T. 3
N., R. 73 W., to south side of North St.
Vrain Creek and Lake, Boulder Coun-
ty, Colo.
- Ouzel**; Peak (altitude 12,600 feet), on
Continental Divide, at head of Ouzel
Creek, secs. 28, 33, and 34, T. 3 N., R. 74
W., about 6 miles southwest Longs
Peak, Boulder and Grant Counties,
Colo.
- Oval**; Rock, western part of Khaz Bay,
Chichagof Island, Alaska. (Not Egg.)
- Overisel**; Township and Village, Allegan
County, Mich. (Not Overeisel.)
- Owachomo**; middle Natural Bridge,
White Canyon, San Juan County, Utah.
(Not Caroline Bridge nor Middle
Bridge.)
- Owasco Lake**; see Wyckoff.
- Owens**; Lake, River, and Valley, Inyo
County, Cal. (Not Owen.)
- Owensville**; see West River.
- Owl**; see Moreau.
- Owlshead**; Lighthouse, Rockland Har-
bor, Penobscot Bay, Me.; also Village,
Knox County, Me. (Not Owl's Head.)

- Oxford**; Township and Village, Warren County, N. J. (Not Oxford Furnace.)
- Oxon**; Creek, Prince Georges County, Md. (Not Oxen.)
- Oxon**; Town, Prince Georges County, Md. (Not Grimesville nor Oxon Hill.)
- Oxus*; see Amu.
- Oyster*; see Loug; Orient.
- Oza**; Butte, Grand Canyon of the Colorado, Coconino County, Ariz.
- Osaka*; see Osaka.
- Ozark Plateau**; is applied to the plateau in northwestern Arkansas and southern Missouri.
- *Ozawkie**; Township and Village, Jefferson County, Kans. (Not Osawkie.)
- Ozette**; Island, Lake, River, and Village, Clallam County, Wash. (Not Lake of the Sun, Osett, nor Swan.)
- Ozono**; Shoal (see), lat. 34° 26' N., long. 133° 57' E., Inland Sea, Japan. (Not Galatea.)

P.

- Pachaca*; see Pachalka.
- Pachalka**; Spring, San Bernardino County, Cal. (Not Pachaca, Pachanca, Pachapa, PachaUCA, Pochaca, nor Pechapa.)
- Pachanca*; *Pachapa*; *Pachauca*; see Pachalka.
- Pacific Ranges**; the Cascade Range, the Sierra Nevada, and the Coast Ranges collectively.
- Packwood**; Creek, in T. 27 S., R. 18 E., Kern County, Cal.
- Padanaram*; see South Dartmouth.
- Paddy Hen**; Post Light, Mississippi River, Shelby County, Tenn. (Not Paddy's Hen.)
- Paddy's Run*; see Shandon.
- Padelford**; Creek and Village, Canandaigua Town, Ontario County, N. Y. (Not Paddlefords.)
- Padilla**; Mesa, Coconino and Navajo Counties, Ariz.
- Padres**; Mesa, about 12 miles north of Rio Ruerzo, Apache County, Ariz.
- Pagoda**; Mountain (altitude 13,491 feet), on southwest slope of Longs Peak, three-fourths mile from main summit, in sec. 1, T. 3 N., R. 74 W., Boulder County, Colo. (Not Comanche.)
- Pah Vant*; see Pavant.
- Pahreah*; see Paria.
- Pahrump**; Valley, Lincoln and Nye Counties, Nev. (Not Pah-rimp.)
- Pahsimari*; *Pahsimaroi*; *Pahsimori*; see Pahsimeroi Mountains.
- Pahsimeroi Mountains**; that portion of the Lost River Range between the headwaters of the Pahsimeroi and Big Lost Rivers, Custer County, Idaho. (Not Pahsimari, Pahsimaroi, Pahsimori, nor Passamari.)
- Pahute**; Mesa, Nye County, Nev.
- Pah-ute*; *Pahute*; see Piute.
- Pai Ho*; *Paiho*; see Pei.
- Paines*; see Paynes.
- Paint**; Mountain, Fayette and Raleigh Counties, W. Va. (Not Coal River.)
- Paint**; River, Iron County, Mich. (Not Mequacumecum, MequacumneCum, nor Me-quacumte-cum.)
- Painted Desert**; Province, Navajo Indian Reservation, Coconino County, Ariz.
- Painter**; Village, Greene County, Tenn. (Not Painter Mill.)
- Paita**; Seaport Town of Peru. (Not Payta.)
- Paitillo**; Point, southern coast Canal Zone. (Not Petillo.)
- Paiute**; Peak (altitude 13,082 feet), on the Continental Divide, 11 miles southwest of Longs Peak, in sec. 36, T. 2 N., R. 74 W., Boulder and Grand Counties, Colo. (Not Ute.)
- Paiute*; see Piute.
- Pajarito**; Peak, Sandoval County, N. Mex. (Not Bird, Jamez, Jemes, nor Jemez.)
- Pakatakan**; Mountain, Delaware County N. Y. (Not Pakataghkan.)
- Pakhoi**; Subpostal district of Canton, China.
- Palatka**; City, Putnam County, Fla. (Not Pilatka.)
- Palisade**; Bay, eastern side of Nuka Bay, 9½ miles above outer Pye Island, Alaska.
- Palisade**; Precinct and Town, Mesa County, Colo. (Not Palisades.)
- Palisades**; Township, Bergen County, N. J. (Not Palisade.)
- Palisades, Cal.*; see Palisade.
- Palisades*; see The Palisades.

- Palisades of the Desert;** Mountains, Vishnu quadrangle, Coconino County, Ariz.
- Palisades Park;** Borough, Bergen County, N. J. (Not Palisade Park.)
- Pallopels;** Island, Hudson River, near Fishkill, Dutchess County, N. Y. (Not Palopel.)
- Palmer;** Island, Buzzards Bay, Mass. (Not Palmer's.)
- Palmer;** Peak (altitude 4,010 feet), 3 miles south of Warrendale, Multnomah County, Oreg. (Not Cub.)
- Palmer Archipelago;** lat. 63° to 65° S., long. about $62^{\circ} 30'$ W., Antarctic Ocean. (Not Belgica Archipelago nor Castiglio Islands.)
- Palmer Land;** from long. 55° to 61° W., part of Antarctic Continent, south of South Shetland Islands. Discovered by Capt. N. B. Palmer in 1820-21. (Not Graham Land.)
- Palmetto;* see Smith.
- Palo;** Shoal, southern side, Boqueron Bay, south of Enmedio Shoal, P. R.
- Palo Prieto;** Pass, extending from middle of T. 27 S., R. 17 E., northwesterly into T. 26 S., R. 16 E., Kern and San Luis Obispo Counties, Cal.
- Palo Prieto;* see Bitterwater.
- Palomar;** Mountain, northern part of San Diego County, Cal. (Not Smith.)
- Palos;* see Ochonto.
- Palusha;** Creek, tributary to Big Sandy Creek, Carroll and Leflore Counties, Miss. (Not Pelasia nor Pelucia.)
- Pamadumcook;* *Pamademcook;* *Pamedomcook;* see *Pemadumcook*.
- Pamelia;** Creek and Lake, west of Mount Jefferson, Linn County, Oreg. (Not *Parmelia*, *Pemelia*, nor *Permelia*.)
- Pamir;** Table-land of Central Asia. (Not Bam-i-duniah, Pameer, Pamere, nor Pamirs.)
- Pamlico;** Sound, eastern North Carolina. (Not Pamplico.)
- Pamunkey;** Creek and Town, Charles County, Md. (Not Pamunky.)
- Pamunkey;** River, tributary to the York, Virginia. (Not Pamunky.)
- Pamyat Didimov;* see *Urusan*.
- Panama;** Canal, from Colon to Panama, Isthmus of Panama. (Not Isthmian Canal.)
- Pancoast;** Railroad Station, Atlantic County, N. J. (Not Pancoast's Mill.)
- Panjab;* see *Punjab*.
- Panoche;** Creek, Fresno and San Benito Counties, Cal., draining higher part of Diablo Range west of Llanada, running easterly through Panoche Valley, and emptying into San Joaquin Valley at Hayes Station. (Not Silver.)
- Panoche;** Hills northeast of Panoche Valley, Diablo Range, Fresno County, Cal.
- Panoche;** Valley, lying east of Diablo Range, chiefly in T. 15 S., Rs. 10 and 11 E., San Benito County, Cal.
- Panoche;* see *Silver*.
- Panochita;* see *Little Panoche*.
- Panola;** Township and Village, Woodford County, Ill. (Not Panola Station.)
- Panorama;** Hills, low range extending from northeast corner of T. 32 S., R. 21 E., northwesterly to sec. 8, T. 31 S., R. 21 E., San Luis Obispo County, Cal.
- Panorama Point;** Hill, sec. 34, T. 31 S., R. 21 E., San Luis Obispo County, Cal.
- Pansy;** Town, Henry County, Ala. (Not Pansey.)
- Panyansomu;** Point (kutchi), lat. $39^{\circ} 48' N.$, long. $127^{\circ} 40' E.$, eastern coast of Chosen (Korea). (Not Moisyeeva.)
- Paoha;** Island, Mono Lake, Mono County, Cal. (Not Anna Herman.)
- Papago;** Point, Vishnu quadrangle, Coconino County, Ariz.
- Papakating;** Railroad Station, Frankford Township, Sussex County, N. J. (Not Pellett nor Pellettown.)
- Papoose;** Creek, Park County, Wyo. (Not Pappoose.)
- Papua;* *Papualand;* see *New Guinea*.
- Paquatannock;* see *Poquetanuck*.
- Paquette;* see *Quartzite*.
- Paradise;** Creek, Norfolk County, Va. (Not Smith's.)
- Paradise;** Glacier, discharging into Paradise River, southern slope Mount Rainier, Pierce County, Wash.
- Paradise;** Park, between Nisqually Glacier and Paradise River, on southeastern side Mount Rainier, Lewis and Pierce Counties, Wash.

- Paradise**; Point of entrance to Southold Bay, Suffolk County, Long Island, N. Y. (Not Hallocks.)
- Paradise**; River, heading in Paradise Glacier; tributary to Nisqually River, Mount Rainier National Park, Lewis and Pierce Counties, Wash.
- Paradise**; Valley, of Paradise River, above Narada Falls, Mount Rainier National Park, Lewis and Pierce Counties, Wash.
- Paradise Creek**; Stream, flowing from south into Two Medicine Lake, Teton County, Mont.
- Paradise Dry**; Canyon, east of Paradise, in Cache Valley, Cache County, Utah. (Not East Fork nor Muddy Creek.)
- Paradise Park**; Valley, near head of Paradise Creek, Teton County, Mont.
- Paraguay**; Republic and River, South America. (Not Paraguaya.)
- Parahiba**; City, Province, and River, Brazil. (Not Parahyba nor Paraiba.)
- Paramore's*; see Parramore.
- Parana**; River, tributary to the Plata, South America. (Not Rio Negro.)
- Parana*; see Rio Negro.
- Paranaíba**; River of Brazil, joins the Curumba to form the Parana. (Not Paranahyba nor Parana-Iba.)
- Parati*; see Paraty.
- Paraty**; Bay and Village, State of Rio de Janeiro, Brazil. (Not Parati.)
- Pardas**; Bay, northeastern side of Point Brea, P. R. (Not Ensenada las Pardas.)
- Pardee**; Bar, part of West Haven Flats, extending eastward from Sandy Point, New Haven Harbor, Long Island Sound, Conn. (Not Party.)
- Pargon**; River, Seward Peninsula, tributary of Fish River from the west, about 20 miles above mouth of Niukluk River, Alaska. (Not Anaconda, Papan, Papin, Paran, Pargan, Paragon, nor Parantulik.)
- Parguera**; Cove, southern coast, off Parguera, P. R.
- Paria**; Canyon, Plateau, and River in Southern Utah and Northern Arizona. (Not Pahreah.)
- Paris**; Island, Port Royal Sound, S. C. (Not Parry's.)
- Paris**; Landing, Ohio River, Harrison County, Ind. (Not Paris's.)
- Parish*; see Benton.
- Parish Dock**; St. Lawrence River, N. Y. (Not Parish's Dock.)
- Parishville*; see Parisville.
- Parisville**; Village, Huron County, Mich. (Not Parishville.)
- Park**; Butte, Mazama Park, Mount Baker, Whatcom County, Wash.
- Park**; Cliffs, Park Glacier, eastern slope Mount Baker, Whatcom County, Wash.
- Park**; Glacier, between Boulder and Rainbow Glaciers, eastern slope Mount Baker, Whatcom County, Wash.
- Park**; River, Hartford County, Conn. (Not Little.)
- Park Mesa**; Plateau, Ouray quadrangle, Gunnison County, Colo.
- Parker**; Flats, off Juniper Point, Woods Hole, Mass. (Not Parker's.)
- Parker**; Landing, Mississippi River, Mississippi County, Mo. (Not Parker's.)
- Parker**; Town, Morris County, N. J. (Not Unionville.)
- Parker*; see Parks.
- Parker's*; see Purnell.
- *Parkers Landing**; Borough, Armstrong County, Pa. (Not Parker nor Parker City.)
- Parkers Neck*; see Juniper.
- Parkers Neck**; Peninsula, Yarmouth, Barnstable County, Mass. (Not Parker's Neck.)
- Parkerville**; City, Morris County, Kans. (Not Parkersville.)
- Parkinson**; Landing, Ohio River, Pope County, Ill. (Not Parkinson's Landing.)
- Parks**; Neck, Honga River, near Crapo, Dorchester County, Md. (Not Parker, Park's, nor Parks's.)
- Parks**; Peak (altitude 10,200 feet), sec. 5, T. 7 N., R. 13 E., Blaine and Custer Counties, Idaho.
- Parks*; see Baker.
- Parmelia*; see Pamela.
- Parnell**; Knob, south end of North Mountain, Franklin County, Pa. (Not Parnel.)
- Paro*; see Ucayali.
- Parramore**; Beach and Island, Accomac County, Va. (Not Paramore's.)
- Parrot**; Islet, eastern side entrance to Danger Bay, southeastern coast Afognak Island, Alaska.

- Parrsboro**; Seaport, Bay of Fundy, Nova Scotia. (Not Parsboro.)
- Parry's**; see Paris.
- Parshas**; Settlement (Indian and half-breed), northern side of Port Gravina, Alaska. (Not Parsha's.)
- Parsons Bar**; Post Light, Mississippi River, Dubuque County, Iowa. (Not Parson's Bar.)
- Partofshikof**; Island, near Sitka, South-eastern Alaska. (Not Partoffschikoff.)
- Partridge**; Falls and Portage, Pigeon River, near Grand Portage, Thunder Bay District, Ontario, International Boundary (between Minnesota and Ontario.)
- Pasa Caballos**; Entrance, Cienfuegos Bay, Locality and Point, Santa Clara Province, Cuba. (Not Paso Caballo.)
- Pasadena**; see Wheatland.
- Pasadera**; Hill, Gila County, Ariz.
- Pasaje de Medio Mundo**; see Medio Mundo.
- Pascack**; Creek and Village, Bergen County, N. J. (Not Pascock.)
- Paskus**; see Puscus.
- Paso Robles**; City, San Luis Obispo County, Cal. (Not Paso de Robles.)
- Pass Cavallo**; Entrance, Matagorda Bay, Tex. (Not Passo Cabello.)
- Pass a Loutre**; Pass, Delta of the Mississippi, La. (Not Pass á l'Outre.)
- Passage**; Bay, southern side Passage Canal, about midway between head of Canal and Decision Point, lat. 60° 48', long. 148° 35', northwestern part Prince William Sound, Alaska.
- Passage**; see Prokoda.
- Passage**; Canal or Arm, northwestern part Prince William Sound, extending within a few miles of (to which there is a portage) Turn-again Arm of Cook Inlet, Alaska.
- Passamari**; River, Madison County, Mont. (Not Ruby nor Stinkingwater.)
- Passamari**; see Pahsimeroi.
- Pasture Wash**; Water Course, on Coconino Plateau, Coconino County, Ariz.
- Pat O'Hara**; Creek, Park County, Wyo. (Not Pat O'Hare, Pat O'Harra, nor Pat Ollarra.)
- Pat Ollara**; see Pat O'Hara.
- Patch**; see Sam Patch.
- Patras**; Gulf and Seaport Town of Southern Greece. (Not Baliabarda, Patrae, Patrai, not Patrasso.)
- Patrol**; Ridge, between Granite and Twentyfivemile Creeks, Flathead County, Mont.
- Patroon's Lower Island**; see Lower Patroon.
- Pattaguansett**; see Mamacock.
- Patterson**; Creek, Grant and Mineral Counties, W. Va. (Not Patersons.)
- Patterson**; Town, St. Mary Parish, La. (Not Pattersonville.)
- Patterson Wash**; see Lake.
- Pattersons Branch**; see Harris Branch.
- Pattersquash**; Island, western end Moriches Bay, Long Island, N. Y. (Not Paddy Squash nor Patasquash.)
- Paucatoes**; see Pucketa.
- Paugus**; Bay, an extension of Winnepe-saukee Lake, Laconia, Belknap County, N. H. (Not Lake Paugus, Long Bay, nor Loon Bay.)
- Paulina**; Creek, Lake, and Village, Crook County, and Marsh, Lake County, Ore. (Not Pauline.)
- Paulina**; Mountains, southern part of Crook County, Ore. (Not Pauline.)
- Paulina**; Town, St. James Parish, La. (Not Pauline.)
- Paulina**; not Deschutes.
- Paulins**; Kill, Sussex County, N. J. (Not Paulin nor Pawlins.)
- Paumota**; *Paumotu*; see Tuamotu.
- Pavant**; Mountain Range, Millard and Sevier Counties, Utah. (Not Pah Vant.)
- Pawcatuck**; Point, mouth of Pawcatuck River, New London County, Connecticut. (Not Osbrook.)
- Pawnee**; Peak (altitude about 12,900 feet), on the Continental Divide, 12 miles south of Longs Peak, in sec. 1, T. 1 N., R. 74 W., Boulder and Grand Counties, Colo.
- *Pawnee City**; City, Pawnee County, Nebr. (Not Pawnee.)
- Pawpaw**; River, Edisto Island, Charleston County, S. C. (Not Ponpon.)
- Pawticfaw**; Creek, tributary to Sucarnochee Creek, Kemper County, Miss. (Not Petickfaw, Pitticfaw, nor Pittic-faw.)
- Pawtucket**; see Seekonk.

- Paxtang**; Village, Dauphin County, Pa. (Not Paxton nor Paxtaug.)
- Payne**; Village, Fluvanna County, Va. (Not Paynes.)
- Paynes**; Point, in Potomac River, north side entrance to Mattox Creek, Westmoreland County, Va. (Not Paines.)
- Pays Bas**; see Netherlands.
- Payta**; see Paita.
- Pe**; see Pyo.
- Pe chili**; see Pechili.
- Pe Ling**; see Peling.
- Peace**; Creek, tributary to Charlotte Harbor, Southwestern Florida. (Not Pease.)
- Peace**; River, tributary of Koyuk River from the north, Alaska.
- Peachahala**; Creek, tributary to Big Black River, Carroll County, Miss. Not Peachahallow, Peachuhaley, nor Pitchahala.)
- Peachahallow**; **Peachuhaley**; see Peachahala.
- Peak**; Village, Anderson County, Tenn. (Not Peaks.)
- Peak**; see Pian.
- Peat**; Reservoir, sec. 36, T. 30 N., R. 74 W., 5 miles south Longs Peak, draining through Cony Creek into the south side North St. Vrain Creek, Boulder County, Colo.
- Pearce**; Creek and Neck, Cecil County, Md. (Not Pierce's.)
- Pearl**; Creek, heading in Pyramid Glacier, and making Pearl Falls at Basalt Cliff; tributary to Kautz Creek, Mount Rainier National Park, Pierce County, Wash.
- Pearl**; Falls, on Pearl Creek, southwestern slope Mount Rainier, Pierce County, Wash.
- Pearl**; Island, middle one of Chugach Islands, extreme end of Kenai Peninsula, Alaska. (Not Middle Chugach.)
- Pearson's**; see Pierson.
- Peaux d'Oreilles**; see Pend Oreille.
- Pechaco**; **Pechapa**; see Pachalka.
- Pe-Chee-Lee**; **Pe-chee-lee**; **Pe-chili**; **Pe-chi-li**; see Pechili.
- Pechili**; Gulf and Strait, North China. (Not Chee-Lee, Chih-li, Chi-Li, Chi-li, Pe-Chee-Lee, Pe-chee-lee, Pe chili, Pechili, Pe-chi-li, Petchili, nor Tschili.)
- Pe-chi-li**; **Pe-chili**; **Pechili**; see Chihli Province.
- Pechora**; River, European Russia. (Not Petchora nor Petschora.)
- Peck**; Lake, Indian River, Southeastern Florida. (Not Peck's.)
- Peck**; Ledge, Long Island Sound, off Cockenoe Island, Fairfield County, Conn. (Not Peck's.)
- Pecumsaugan**; Creek, LaSalle County, Ill. (Not Pecumsaugum, Pequamsoggin, nor Pequansoggin.)
- Pecumsaugum**; see Pecumsaugan.
- Peddocks**; Island, Boston Bay, Plymouth County, Mass. (Not Peddock, Pethick's, Pettick's, nor Puttock.)
- Pedee**; **Pee Dee**; see Peedee.
- Pederson**; Glacier, northwestern shore Aialik Bay, lat. 59° 53', long. 149° 45', Kenai Peninsula, Alaska.
- Pedro**; Glacier, northern coast Prince William Sound, eastern shore Unakwik Inlet, at head of Miners River, near lat. 61° 07', long. 147° 30', Alaska.
- *Peedee**; River, tributary to Winyah Bay, and Village, Marion County, S. C. (Not Peedee nor Pee Dee.)
- Peekamoose**; Mountain, Denning Town, Ulster County, N. Y. (Not Peak o' Moose, Peakamoose, nor Peek o' Moose.)
- Peepee**; Township, Pike County, Ohio. (Not Pee-Pee.)
- Pegmatite Points**; Ridge, consisting of three points, in T. 6 S., R. 73 W., and running between Rosalie Peak and Meridian Hill, Park County, Colo.
- Pei**; River, Chihli Province, China. (Not Hai Ho, Hai-ho, Jün Ho, Pai Ho, Paiho, Pei Ho, Pei-ho, Peiho, nor Peking.)
- Pei Ho**; **Pei-ho**; **Peiho**; See **Pei**.
- Peirce**; Cape, west of Hagemeister Island, Bering Sea, Alaska. (Not Pierce.)
- Peirce**, Township, Lawrence County, Mo. (Not Pierce.)
- Peirce City**; City, Peirce Township, Lawrence County, Mo. (Not Pierce.)
- Peisar**; Island, Sitka Sound, Alaska. (Not Peiser nor Preisar.)
- *Peking**; Capital City, Northern China. (Not Pekin.)
- Pelahatchee**; Beat, Creek, and Town, Rankin County, Miss. (Not Pelahatchie nor Pelahatches.)

- Pelahatches; Pelahatchie*; see Pelahatchee.
Pelasia; Pelucia; see Palusha.
Pelican; see Goleta.
- Peling**; Range of Mountains in western China and eastern Tibet. (Not Pe Ling nor Pe-ling.)
- Pellett; Pellettown*; see Papakating.
- Pemadumcook**; Lake, Piscataquis County, Me. (Not Pamadumcook, Pamedemcook, Pamedumcook, nor Pemedumcook.)
- Pemaquan*; see Pennamaquan.
- Pembrook**; Township, Edmunds County, S. Dak. (Not Pembroke.)
- Pemebonwon**; River, Marinette County, Wis. (Not Pembimbemon, Pembine, Pembinebemon, Peme Bon Won, Penne Bon Won, nor Pike.)
- Pemmaquan*; see Pennamaquan.
- Pena Blanca; Peña Blanca*; see Penon Blanco.
- Penang**; Island, Malakka Strait, East Indies. (Not Pinang, Pinnang, Prince of Wales, nor Pulo-Penang.)
- Pend Oreille**; Lake, northern Idaho. (Not Kulluspelm, Peaux d'Oreilles, Pend 'Oreille, Pend' D'Oreille, Pend d'Oreille, Pend O'Reille, Pends Oreilles, Pondera, Ponderay, nor Poudera.)
- Pend d'Oreille*; see Flathead.
- Pendergrass**; Town, Jackson County, Ga. ((Not Pendergrast.)
- Pendergrass**; Town, Marshall County, Ala. (Not Pendergrast.)
- Penfield**; Reef, Long Island Sound, near Fairfield, Fairfield County, Conn. (Not Penfield's.)
- Penholoway**; Creek, Wayne County, Ga. (Not Finholloway, Finholoway, Pen Holloway, Phin Holloway, nor Phir-holloway.)
- Penn**; Creek and Township, Snyder County, Pa. (Not Penns nor Pennsylvania.)
- Penn Manor**; Post Light and Wharf, Delaware River, Bucks County, Pa. (Not Penn's Manor.)
- Pennamaquan**; Lake and River, Charlotte and Pembroke Towns, Washington County, Me. (Not Pemaquan, Pemmaquan, nor Pinmaquan.)
- Pennell*; see Penwell.
- *Pennsgrove**; Borough, Salem County, N. J. (Not Penn Grove, Penngrove, nor Penn's Grove.)
- Penole*; see Pinole.
- Penon Blanco**; Point (peak) and Ridge, Mariposa and Tuolumne Counties, Cal. (Not Pena Blanca, Peña Blanca, nor Peñon Blanco.)
- Pentecost*; see Izhut.
- Pentwater**; Township and Village, Oceana County, Mich. (Not Pent Water.)
- Penwell**; Village, Warren County, N. J. (Not Pennell, Pennwell, nor Penville.)
- Penyusok; Penyusuh; Penyusuhi*; see Romania.
- Peoples**; Township, Boone County, Iowa. (Not People's.)
- Peotone*; see Viola.
- Pequaket*; see Pequawket.
- Pequamsoggin; Pequansoggin*; see Pecum-saigan.
- *Pequanac**; River, Morris, Passaic, and Sussex Counties, and Township, Morris County, N. J. (Not Pequannoc nor Pequannock.)
- Pequannock*; see Poquonock.
- Pequawket**; Mountain, Carroll County, N. H. (Not Kearsarge, Kiarsarge, Mount Kearsarge North, Pequaket, nor Pigwacket.)
- Pequest**; Railroad Station, Warren County, N. J. (Not Pequest Furnace.)
- Pequonnoc; Pequonnock*; see Poquonock.
- Perch**; Light Station, Thames River, Conn. (Not Perch Rock nor Perche Rock.)
- Percy Reach**; Post Light, Hudson River, Greene County, N. Y. (Not Percy's Reach.)
- Perea**; Canyon, Navajo Indian Reservation, Coconino County, Ariz.
- Pereleshin**; Mountain, east of the Stikine River, Alaska, near the International Boundary (between Alaska and Canada). (Not Pereleshini.)
- Peril**; Cape, western point entrance Izhut Bay, and $2\frac{1}{2}$ miles northeast of Izhut Cape, southeastern coast Afognak Island, Alaska.
- Peril**; Creek, small branch of North Fork of Coal Creek, Flathead County, Mont.
- Peril**; Peak, Flathead County, Mont.
- Peril*; see Pogibshi.

- Perilla**; Mountains, between Sulphur Springs and San Bernardino Valleys, southeastern part of Cochise County, Ariz. (Not Peria nor Perrilla.)
- Perkintown**; Hamlet, Salem County, N. J. (Not Perlantown.)
- Pernambuco**; Capital City and Province, eastern Brazil. (Not Arrecife nor Recife.)
- Perquimans**; River, Perquimans County, N. C. (Not Perquimon's.)
- Perrier*; see Taiya.
- Perry**; Passage, between Perry Island and Culross Island, leading to Port Wells, Prince William Sound, Alaska.
- Perry**; Point, northernmost point of Perry Island, Prince William Sound, Alaska.
- Perry**; Towhead, Mississippi River, Monroe County, Ill. (Not Perry's.)
- Perry Peak*; see Bancroft.
- *Perrysville**; Village, Ashland County, Ohio. (Not Perryville.)
- Peru**; Republic; South America. (Not Biru, Perou, nor Piru.)
- Peschanaya*; see Peschani.
- Peschani**; Bay, Peninsula, and Point, lat. 43° 11' N., long. 131° 45' E., Amur Bay, Siberia. (Not Peschanaya, Peschanui, nor Sandy.)
- Peschani**; Islands and Light, Sea of Azof. (Not Peschanui, Pestchany, nor Sandy.)
- Peschani*; see Galankin.
- Peschanui*; *Pestchany*; see Peschani.
- Peschani*; see Pyramid.
- Pet*; see Yugar.
- Petchili*; see Pechili.
- Petchora*; see Pechora.
- Peters**; Island, Landing, and Towhead, Mississippi River, Lee County, Ark. (Not Peter's.)
- Peters**; Landing, Ohio River, Meade County, Ky. (Not Peter's.)
- Peters*; see Hanna.
- Peter's Valley*; see Bevans.
- Puhick's*; see Peddocks.
- Petickfaw*; see Particfaw.
- Petit Manan**; Island, Lighthouse, and Point, Washington County, Me. (Not Little Menan.)
- Petite Pointe au Sable*; see Little Sable.
- Pet-meg-e'a*; see Pittmegea.
- Petri**; Railroad Station, Hancock County, Ky. (Not Petri Station nor Petrie.)
- Petrograd**; Capital City of Russia. (Not St. Petersburg.)
- Petropavlovsk**; Capital of Kamchatka, Russia. (Not Petropaulski.)
- Petros**; Railroad Station, Le Flore County, Okla. (Not Petross Mill.)
- Petschora*; see Pechora.
- Pettick's*; see Peddocks.
- Pettit**; Creek, Bartow County, Ga. (Not Pettis nor Petty's.)
- Pettit**; Island, Manahawken Bay, Ocean County, N. J. (Not Petit.)
- Petty**; Island, opposite Philadelphia, Delaware River, Camden County, N. J. (Not Petty's.)
- Petunk*; see Potunk.
- Peyton**; Landing, Ohio River, Meigs County, Ohio. (Not Peyton's.)
- Pfeifer**; Village, Ellis County, Kans. (Not Pfeiffer.)
- Phalen**; Lake, New Canada Township, Ramsey County, Minn. (Not Phaline nor Phelans.)
- Phan-Thiet*; *Phan-Thit*; *Phan-thit*; *Phan-Tiet*; see Fantiet.
- Phantom**; Creek, Grand Canyon of the Colorado, Coconino County, Ariz. (Not West Fork.)
- Phelps**; Ledge, east of Montauk Point, Suffolk County, Long Island, N. Y. (Not Phelps'.)
- Phenix City**; City, Lee County, Ala. (Not Phoenix City.)
- Philadelphia**; Village, Loudon County, Tenn. (Not New Philadelphia.)
- Philamon Hays*; *Philimon Hays*; see Hays.
- Phillips**; Point and Town, St. Johns River Duval County, Fla. (Not Kings.)
- Phillips*; see La Vista.
- Phillipsburg**; Valley, Granite County, Mont. (Not Phillipsburg.)
- Philipstown**; Town, Putnam County, N. Y. (Not Phillipstown.)
- Phillips**; Creek, Dorchester County, Md. (Not Philip's.)
- Phillips**; Island, Port Royal Entrance, S. C. (Not St. Phillip's.)
- Phillips**; Lake, Dedham Town, Hancock County, Me. (Not Filtz, Fitts, nor Fitz.)
- Phillip's*; see La Vista.

- Phillips Bar**; Post Light, Mississippi River, New Madrid County, Mo. (Not Phillip's.)
- Phillipsburg*; see Philippsburg.
- Phillipston**; Village, Clarion County, Pa. (Not Philipston.)
- Phillipstown*; see Philipstown.
- Phillis**; Island, Ohio River, Beaver County, Pa. (Not Phillis's.)
- Philomel**; Creek, Jefferson County, N. Y. (Not Phileman nor Philemon.)
- Phippsburg**; Town and Village, Sagadahoc County, Me. (Not Phipsburg.)
- ***Phoenix**; Capital of Arizona. (Not Phenix.)
- Phoenix*; see Montbrook.
- Phoenix City*; see Phenix City.
- Phoenixville**; Borough, Chester County, Pa. (Not Phenixville.)
- Phosphoria**; Gulch, joining Georgetown Canyon at a distance of 5.3 miles S. 48° E. of Harrington triangulation station, and 2.5 miles N. 16° W. of Meade Peak, Idaho.
- Phu Kwak*; *Phu Quoc*; *Phukok*; *Phuquoc*; see Fukwok.
- Phu Ly*; *Phu-li*; *Phuly*; see Fuli.
- Phu Yen*; *Phu-Yen*; *Phu-yen*; *Phuyen*; see Fuyen.
- Phu yen*; see Xuandai.
- Phyôngyang*; see Pingyang.
- Pi**; Island (to), lat. 42° 08' N., long. 130° 12' E., northeastern coast of Chosen (Korea). (Not Subumie.)
- Pian**; Island (to), lat. 35° 44' N., long. 126° 27' E., western coast of Chosen (Korea). (Not Changhwa, Chang hwa, nor Peak.)
- Piankatank**; River, tributary to Chesapeake Bay, Va. (Not Piankitank.)
- Picacho**; Peak, about 4 miles north of Yuma, Ariz., Imperial County, Cal. (Not Chimney.)
- Picatinny**; Peak, Green Pond Mountain, 5 miles north of Dover, Morris County, N. J. (Not Piccatinny nor Pickatinny Beak.)
- Picatinny**; Railroad Station, Morris County, N. J. (Not Piccatinny nor Pickatinny Beak.)
- Piccatinny*; *Pickatinny Beak*; see Picatinny.
- Pickeral**; Creek, sec. 19, T. 167 N., R. 33 W., emptying into Lake of the Woods, Beltrami County, Minn.
- Picket-wire*; *Picketwire*; see Purgatoire.
- Pickwacket**; Pond, Long Lake Town, Hamilton County, N. Y. (Not Pickwocket, nor Pigwaket.)
- Picnic**; Island, entrance to Goose Bay, St. Lawrence River, 4 miles northeast of Alexandria Bay Village, N. Y.
- Picnic*; see Douglas.
- Picton**; Island, St. Lawrence River, Jefferson County, N. Y. (Not Robbins.)
- Piedmont*; see Rocksprings.
- Piedmont Springs*; see Cottaquilla.
- Piedra**; River, Archuleta, Hinsdale, and Mineral Counties, Colo. (Not Rio Pedra, nor Rio Piedra.)
- Piedra Almirall*; see Merail.
- Piedras**; Island, one-fourth mile east of Cruz Island and five-eighths mile northwest of Catalina Island, Alaska. (Not Rocky nor Ysla de Piedras.)
- Piegan**; Pass, east of Cataract Mountain, Teton County, Mont.
- Pierce*; see McCord; Mount Pierce.
- Pierce, Colo.*; see Ignacio.
- Pierce, Mo.*; see Peirce; Peirce City.
- Pierce's*; see Pearce.
- Pierceton**; Town, Kosciusko County, Ind. (Not Pierceton Junction.)
- Pierpont**; Village, Day County, S. Dak. (Not Pierpoint.)
- Pierpoint*; see Pierpont.
- Pierre*; *Pierre's Hole*; see Teton.
- Pierson**; Cove; Kent County, Del. (Not Pearson's.)
- Pieto*; see Pleito.
- Pig Eye**; Dike, Lake, and Post Light, near St. Paul, Ramsey County, Minn. (Not Pig's Eye.)
- Pigeon**; Bay, north shore Lake Superior, and Falls, also River flowing into the bay and forming part of International Boundary (between Minnesota and Ontario), Thunder Bay District, Ontario.
- Pigeon**; Point, on coast of Lake Superior, Minn. (Not Pointe au Tourtre.)
- Pigot**; Bay and Glacier, near Pigot Point, Prince William Sound, Alaska. (Not Piqot.)
- Pigwacket*; see Pequawket.
- Pii-in*; see Piin.
- Piin**; Bay, lat. 36° 09' N., long. 126° 31' E., western coast of Chosen (Korea). (Not Basil, Chinying, nor Pii-in.)
- Pike**; Island, St. Lawrence River, Jefferson County, N. Y. (Not Huguenot nor Proctor.)

Pike, Ohio; see Pipe.

Pike, Wis.; see Pemebonwon.

Pike; see Hugenot.

Pillarcitos; Canyon, Creek, and Lake, San Mateo County, Cal. (Not Pillarcitos.)

Pilatka; see Palatka.

Pilcher Point; Landing and Town, Mississippi River, East Carroll Parish, La. (Not Pilcher's Point.)

Pilcomayo; River, tributary to the Parana, in South America. (Not Araguai.)

Pile; Bay, northeast end of Iliamna Lake, and River, tributary to it, Alaska. (Not Spile nor Syooknook.)

Pile; see Jawbone.

Pilgrim; Lake, separated from Cape Cod Bay by Pilgrim Beach, Barnstable County, Mass. (Not East Harbor),

Pilgrim Beach; Strip of land separating Cape Cod Bay from Pilgrim Lake, Barnstable County, Mass.

Pillar; Spring, foot of Quartzite Mountain, Nye County, Nev.

Pillar; see Kekur; Sail; Stripe.

Pilot; Rock, Resurrection Bay, Alaska. (Not Light House.)

Pilot Harbor; Anchorage, on the east side near the head of the northwest arm of Nuka Bay, Alaska.

Pilot Island; Light, island at entrance of Porte des Morts Passage into Green Bay from Lake Michigan, Wis. (Not Porte des Morts.)

Pilot Knob; see Granite.

Pilot Rock; Peak, prominent landmark, T. 21 N., R. 22 E., Apache County, Ariz. (Not Mitten Peak.)

Pima; Point, Grand Canyon of the Colorado, Coconino County, Ariz.

Pimental; Valley, small one, forming westward continuation of the Vallecitos; and Creek, draining Pimental Valley, flowing southeasterly, joining Griswold Creek, San Benito County, Cal. (Not The Pimental.)

Pimnys; Point, Nantucket Harbor, Mass. (Not Pimney's.)

Pinal; Point, Vishnu quadrangle, Coconino County, Ariz.

Pinang; see Penang.

Pinchan; Point (kutsu), lat. 36° 47' N., long. 129° 28' E., southeastern coast of Chosen (Korea). (Not Krudner.)

Pine; Creek, Douglas County, Colo. (Not Piney.)

Pine; Creek, Atlantic County, N. J. (Not Newton.)

Pine; Knob, South Union Township, Fayette County, Pa. (Not Piney.)

Pine; Lake, northwest of Gunflint Lake, Thunder Bay District, Ontario, International Boundary (between Minnesota and Ontario). (Not Island Portage.)

Pine; Ridge, extending from Battle Mountain southeast about 2 miles between Inn and Alpine Brooks, Larimer County, Colo.

Pine; see Wyanoke.

***Pine Grove**; Borough and Township, Schuylkill County, Pa. (Not Pinegrove.)

Pinecreek; Township, Jefferson County, Pa. (Not Pine Creek.)

Pines; River, forming boundary between Essex and Suffolk Counties, Mass. (Not Bear nor Chelsea.)

Piney; Creek, right-hand branch Cherry Creek, Arapahoe County, Colo. (Not Pine.) -

Piney; Point, near mouth Caloosahatchee River, north side, Lee County, Fla. (Not Little Pine Island.)

Piney; see Dry Pine; South Piney.

Piney Island; Cove, Bloodsworth Island, Dorchester County, Md. (Not Piny.)

Piney Swamp; Run, Mineral County, W. Va. (Not Pine Swamp.)

Ping Yang; see Pingyang.

Pingaluk; River, tributary to headwaters of Alatna River from the north, near lat. 67° 30' N., long. 154° W., Alaska. (Not Ping-ing-a-look, Pingingalook, Pingingaluk, nor Ringingalook.)

Ping-ing-a-look; *Pingingalook*; *Pingingaluk*; see Pingaluk.

Pingyang; City and River, western part of Chosen (Korea). (Not Phyöngyang, Ping Yang, Taidong, Tai tong, nor Tantung.)

Pinik; see Punuk.

Pinmaquan; see Pennamaquan.

Pinnacle; Mountain, South Carolina. (Not Bald Knob.)

Pinnacle; Peak, middle and highest of Tatoosh Range, Mount Rainier National Park, Lewis County, Wash.

- Pinnacle**; Ridge, Ouray Quadrangle, Gunnison and Hinsdale Counties, Colo.
- Pinnacles**; three sharp Peaks, one-half mile southwest of Clouds Rest near the head of the Yosemite Valley, Mariposa County, Cal.
- Pinnang*; see Penang.
- Pinole**; Land Grant, Point and Town, Contra Costa County, Cal. (Not El Pinole nor Penole.)
- Pinos**; Mountain, Ventura County, Cal. (Not McGill.)
- Pinos*, Colo.; see Los Pinos.
- Pinos*, Cuba; see Isla de Pinos.
- Pintada*; see Del Norte Peak.
- Pinto Gallo*; see Galle.
- Pinyon**; Creek and Village, Pueblo County, Colo. (Not Piñon.)
- Pinyon**; Flat, Riverside County, Cal. (Not Pinon nor Piñon.)
- Pio*; see Pyo.
- Pioneer Basin**; Valley, on headwaters of Mono Creek, Fresno County, Cal.
- Pipe**; Creek, Erie County, Ohio. (Not Oganse, Ogontz, nor Pike.)
- Pipit**; Lake, sec. 27, T. 3 N., R. 74 W., just east of Continental Divide, 5 miles southwest of Longs Peak, draining east through Bluebird Lake and Onzel Creek to south side North St. Vrain Creek, Boulder County, Colo.
- Piru*; see Peru.
- Pisht*; see Pysht.
- Pishtaka**; Lake, McHenry County, Ill. (Not Fox, Pishaqua, Pishtaua, Pistakee, nor Pistaua.)
- Pit**; River, Modoc, Lassen, and Shasta Counties, Cal. (Not Pitt.)
- Pitchahala*; see Peachahala.
- Pitchi**; Islands (to), lat. 35° 14' N., long. 125° 55' E., southwestern coast of Chosen (Korea). (Not Double.)
- Pitman**; Railroad Station, Gloucester County, N. J. (Not Pitman Grove.)
- Pitmegea**; River, east of Cape Lisburne, Northern Alaska. (Not Pet-meg-e'a nor Pitmigea.)
- Pitschytso*; see Bitsihuitsos.
- Pitt*; see Kruzof.
- Pittiefaw*; *Pittiefaw*; see Pawticfaw.
- Pittsburg*; see Pittsburgh.
- *Pittsburgh**; City in Pennsylvania. (Not Pittsburg.)
- Pittsgrove**; Town and Township, Salem County, N. J. (Not Pitt's Grove.)
- Piute**; Canyon, Navajo County, Ariz., and San Juan County, Utah. (Not Pah Ute.)
- Piute**; Peak and Village, Kern County, Cal. Not Pah-ute, Pahute, nor Paiute.)
- Piute Point**; Headland, on south rim of the Grand Canyon of the Colorado, 5 miles southeast of Bass Camp, Coconino County, Ariz.
- Plaat Clove**; Village, Greene County, N. Y. (Not Platt Clove.)
- Plaaterkill*; *Plaaterskill*; see Plattekill.
- Placer**; River, tributary to head of Turnagain Arm, Cook Inlet, Alaska. (Not Glacier.)
- *Plain Grove**; Town and Township, Lawrence County, Pa. (Not Plaingrove.)
- Plainfield*; see Plainville.
- Plainville**; Village, Adams County, Wis. (Not Plainfield.)
- Plains**; City, Meade County, Kans. (Not West Plains.)
- Plantain**; Mountain and Pond, Mount Washington Town, Berkshire County, Mass. (Not Plantin.)
- Plata**; River, South America. (Not Plate nor Rio de la Plata.)
- Plata*; see La Plata.
- Plateau of Arizona**; area bounded on the north by the Grand Canyon of the Colorado, on the east by the desert of the Little Colorado, on the south by the Mogollon Escarpment, and on the west by Aubrey Cliffs, and includes several minor plateaus, whose names have become fixed by local usage, as follows: Coconino Plateau, in the north-eastern corner immediately south of the Grand Canyon; San Francisco Mountain Plateau, in the center of the area; and the Mogollon Mesa, which extends along the southern edge of the plateau rim from northwest to southeast as far as the Arizona-New Mexico boundary.
- Plateau Region**; the plateaus of the Colorado River and its branches, limited on the east by the Rocky Mountains, on the west by the Wasatch Range, and extending from the south end of the Wasatch southwestward to Virgin River and down that river to its mouth; thence southeastward and eastward to the east boundary of Arizona, following the escarpment of the Colorado Plateau, and including on the north the Green River Basin.

Plato; see Pori.

Platt; see La Platto.

Platt Clove; see Plaat Clove.

Platte; Mountain, lat. 39° 15' N., long. 105° 07' W., Douglas County, Colo. (Not Camel's Back, Devil's Head, nor Warrens Crag.)

Platte Junction; see Wolhurst.

Plattekill; Clove and Creek, Ulster and Greene Counties, N. Y. (Not Plaaterkill.)

Plattekill; Town, Ulster County, N. Y. (Not Plaaterskill.)

Plattford; Precinct, Sarpy County, Nebr. (Not Plattford.)

Plattville; Township, Mills County, Iowa. (Not Plattsville.)

Pleasant; Valley, western Fresno County, Cal. (The valley or basin in which Coalinga is situated.)

Pleasant Mound; Township, Blue Earth County, Minn. (Not Pleasant Mounds.)

Pleasant Valley; see Pleasants.

Pleasantdale; Railroad Station, Seward County, Nebr. (Not Pleasant Dale.)

Pleasanton; see Loop.

Pleasants; Creek, flowing through Pleasants Valley, Solano County, Cal. (Not Pleasant Valley.)

Pleasants; Valley, west of Putnam Peak, Solano County, Cal.

Pleasants; see Miller.

Pleiades; Group of Islands in Knight Island Passage, off the southwest end of Knight Island, Alaska. (Not Seven Sisters nor Sisters.)

Pleito; Creek, Kern County, Cal. (Not Plata, Plato, nor Pieto.)

Pluckemin; Town, Somerset County, N. J. (Not Pluckamin.)

Plum; Creek, Fall River County, S. Dak. (Not Plumb.)

Plum; Township and Village, Venango County, Pa. (Not Plummer.)

Plumb; see Prairie.

Plummer; Peak, sec. 9, T. 7 N., R. 12 E., Boise and Elmore Counties, Idaho.

Plummer; Peak, Tatoosh Range near southern boundary Mount Rainier National Park, immediately west of Pinnacle Peak, Lewis County, Wash.

Plumstead; see Plumsted.

Plumsted; Township, Ocean County, N. J. (Not Plumstead.)

Pnaougoune; see Pnaugun.

Pnaugun; Cape, St. Lawrence Bay, lat. 65° 38' N., long. 170° 38' W., eastern coast of Siberia. (Not Pnaougoune.)

Pnum Penh; Capital of Cambodia, Indo-China. (Not Pnom-peigne, Pnompeng, nor Pnompenh.)

Poadpis; see Polpis.

Poca; see Pocatatico.

Pocasset; Harbor, Buzzards Bay, Mass. (Not Pocassett.)

Pocasset; Lake, Kennebec County, Me. (Not Wings.)

Pocatatico; River, Kanawha, Putnam, and Roane Counties, W. Va. (Not Poca, Pocatatico, nor Pocatologo.)

Pocatoes; *Pocatoes*; see Pucketa.

Pocket; Lake, in niche on cliff near Park Butte, southern slope Mount Baker, Whatcom County, Wash.

Pocket; Lake, lat. 48° 57', long. 114° 06', Flathead County, Mont.

Pocomoke; River, Sound, and Town, Worcester County, Md. (Not Pokomoke.)

Pocosin; *Pocoson*; see Poquoson.

Pocotalico; *Pocotaligo*; see Pocatatico.

Pocotopaug; Creek and Lake, Chatham, Middlesex County, Conn. (Not Pokatopaug.)

Pocumcus; Lake, Washington County, Me. (Not Pocumpus.)

Pocumpus; see Pocumcus.

Podpis; see Polpis.

Podunk; see Quaboag; Quacumquasit.

Podvodni; Rock, northern side of Bering Island, Komandorski Islands, off the eastern coast of Kamchatka, Russia. (Not Emilianovski nor Nadvodni.)

Poe; Bay, northern side Passage Canal midway between its head and Pigot Point, about lat. 60° 50', long. 148° 30', northwestern part Prince William Sound, Alaska.

Poe; Glacier, about 1½ miles northwest of head of Poe Bay, northern side Passage Canal, Prince William Sound, Alaska.

Poe; Reef, Mackinac Strait, Mich. (Not Poe's.)

- Pogibshi**; Point, Baranof Island, Peril Strait, Alaska. (Not Danger nor Peril.)
- Pogromni**; Volcano, Unimak Island, Aleutian Islands, Alaska. (Not Davastation, Isanotski, Jogutscha, Kugidach, Nosowskoj, Pogromnoi, nor Pogromnoj.)
- Pohick**; Bay and Creek, Potomac River, Fairfax County, Va. (Not Poheick.)
- Point*; see Sorrento.
- Point Adam**; Point, 6½ miles northwest from Cape Elizabeth, Alaska.
- Point Algodones**; Point, 3 miles east-northeast from Point Lima, P. R. (Not Algodon nor Algodonos.)
- Point Arena**; City, Mendocino County, Cal. (Not Puntas Arenas.)
- Point Arenas*; see Arenas.
- Point au Roche**; Village, Clinton County, N. Y. (Not Point au Rock.)
- Point au Sable*; see Au Sable.
- Point aux Frenes**; Point, American shore St. Marys River, Little Mud Lake, Chippewa County, Mich. (Not Point au Frene nor Pointe aux Frenes.)
- Point Bateria**; Point, on eastern coast, near Fajardo, P. R. (Not Punta de la Bateria.)
- Point Carenero**; eastern point, entrance to Ponce Harbor, P. R. (Not Carenaro.)
- Point Carenero**; northern point, at entrance to Port Real, P. R. (Not Calinero.)
- Point Centeotl**; Headland, the south rim of the Grand Canyon of the Colorado, on the south side of Aztec Amphitheater, Coconino County, Ariz.
- Point Comfort**; Beacon, New York Lower Bay, N. J. (Not Bayside.)
- Point de Galle*; see Galle.
- Point Ennis*; see Bald Head.
- Point Fajardo**; Point, on eastern coast off Fajardo, P. R. (Not Punta de Fajardo.)
- Pt. Feliciana*; see Point Icacos.
- Point Fraile**; Point, five-eighths of a mile north of Point Icacos, P. R. (Not El Fraile.)
- Point Gorda**; Point, on eastern coast, P. R. (Not Punta Gorda.)
- Point Guilarte**; Point, Port Patillas, nearly 1 mile northeast of Point Figuras, P. R.
- Point Huitzil**; Headland, south rim of the Grand Canyon of the Colorado, southeastern side of Aztec Amphitheater, Coconino County, Ariz.
- Point Icacos**; Point, 1 mile north of Point Guayanes, P. R. (Not Hicacos Point nor Pt. Feliciana.)
- Point Inglesat*; see Bald Head.
- Point Martino*; see Martineau.
- Point May**; Point, Brant Island, Buzzards Bay, Plymouth County, Mass.
- Point Morrillos**; eastern point of Port Arecibo, P. R. (Not Morrillo de Arecibo, Morrillos de Arecibo, Punta de los Morrillos, nor Punta Morrillo.)
- Point Nashkowhak**; western point, at the entrance to Seldovia Harbor, Alaska.
- Point No Point**; Point, Puget Sound, Kitsap County, Wash. (Not Point-no-point.)
- Point of Rocks**; end of a reef, extending three-eighths of a mile westward from the two islands close to the west side of Squire Island in Knight Island Passage, Alaska.
- Point Ola Grande**; Point, 5½ miles west of Arroyo, P. R. (Not Punta de Olas Grandes.)
- Point Penoncillo**; Point, eastern side Ponce Harbor, P. R.
- Point Pepillo**; Point, northeast side of Guayanilla Harbor, P. R.
- Point Potrero*; see Shoal.
- Point Quebrada Honda**; southern point, Port Yabucoa, P. R. (Not Point Quebrada-honda.)
- Point Quebrada-honda*; see Point Quebrada Honda.
- Point Quetzal**; Headland, the south rim of the Grand Canyon of the Colorado, on the west side of Aztec Amphitheater, Coconino County Ariz.
- Point Resuella*; see Resuello.
- Point Sal Ridge*; see Casmalia.
- Point Sauk*; see Sauk.
- Point Success**; sharp snow-covered crest (altitude 14,182 feet), on southwestern side of summit platform, Mount Rainier, Pierce County, Wash.
- Point William*; see William.
- Pointe a Pitre**; principal town in Grande Terre, Guadeloupe Island, West Indies. (Not La Pointe-à-Pitre.)

Pointe au Tonnerre; see Thunder.

Pointe au Tourtre; see Pigeon.

Pointe de Galle; see Galle.

Pojac; Point, East Greenwich, R. I. (Not Pojack.)

Pokamoonahine; Peak, Adirondack Mountains, Essex County, N. Y. (Not Poke-a-moon-shine.)

Poketo; see Pucketa.

Pokomoke; see Pocomoke.

Pokusa; Reef (yo), lat. 34° 06' N., long. 126° 10' E., southern coast of (Chosen (Korea)). (Not Leven.)

Poland; Ledges, Muscongus Sound, Lincoln County, Me. (Not Poland's.)

Pole; Creek, northeast of Abajo Peak, flowing east into South Creek, San Juan County, Utah.

Pole; see Laireys.

Polecat Ridge; see Coldwater.

Polins; Ledge, entrance to Medomac River, Lincoln County, Me. (Not Poland's.)

Polite; see Frenchman.

Polk; Landing, Mississippi River, Tunica County, Miss. (Not Polk's.)

Polk; Town, Polk County, Iowa. (Not Polk City.)

Pollockville; Village, Jones County, N. C. (Not Pollockville.)

Pollys; Creek, tributary to Tuscumbia River, Prentiss County, Miss. (Not Baker, Baker's, nor Polly's.)

Polly's; see Pollys.

Polonio; Pass, head of Antelope Valley, lying mostly within T. 25 S., R. 17 E., Kern County, Cal.

Polpis; Harbor and Village, Nantucket, Mass. (Not Poadpis nor Podpis.)

Polvadero; Gap, between Gujarral Hills and Kettleman Hills, southwest Fresno County, Cal.

Polvadero; see Los Gatos.

Pomotu; see Tuamotu.

Ponape; Harbor, Island, and Village, Caroline Islands. (Not Ascension, Bonebey, Jamestown, Ponapé, Ponapi, Pouynepet, Puynepet, nor Santiago.)

Ponapé; *Ponapi*; see Ponape.

Ponca; Creek, Boyd County, Nebr., and Gregory County, S. Dak. (Not Ponka.)

***Ponca City**; City, Kay County, Okla. (Not Ponca nor Ponka.)

Ponce de Leon; Bay, Lee County, near southwestern end of Florida. (Not Gallivans.)

Poncha Springs; Village, Chaffee County, Colo. (Not Poncho Springs.)

Pond; Meadow, northerly part of Sequoias National Park, Tulare County, Cal. (Not Tamarack.)

Pond Orrilles; see Pend Oreille.

Pone; Island, southwestern corner of Bloodsworth Island, Dorchester County, Md. (Not Billy, Billy's, nor The Pone.)

Pongoteague; see Pungoteague.

Ponpon; see Pawpaw.

Ponta Delgada; Town, island of San Miguel, Azores. (Not Ponta Delgado.)

Pontiac; Village, King County, Wash. (Not Keith.)

Pontoosuc; Lake, River, and Village, Berkshire County, Mass. (Not Pontoosic nor Pontoosuck.)

Pony; Creek, Hanover County, Va. (Not Poney.)

Pookookapog; see Alum.

Pool; Creek, tributary to North Badger Creek, Teton County, Mont.

Pooles; Island, near head of Chesapeake Bay, Harford County, Md. (Not Pools.)

Poopenaut; Valley, Toulumne County, Cal. (Not Poo Poo nor Poopenant.)

Pop; Mountain, central part of Annette Island, Southeastern Alaska. (Not Top.)

Pope; Bay, Chincoteague Bay, Worcester County, Md., and Accomac County, Va. (Not Pope's, Popes, nor Popes Island.)

Pope; Village, Panola County, Miss. (Not Pope's Depot.)

Poperechni; see Broad.

Poplar; Creek, secs. 23, 24, 25, 26, 27, 34, and 35, T. 168 N., R. 35 W., Minnesota, lying east of Bear Creek, and flowing into Lake of the Woods at the Northwest Angle Inlet.

Poplar; River, branch of Black River, Clark County, Wis. (Not Popple.)

Poplar; see Black.

Popocatepetl; Volcano, Mexico. (Not Volcan Grande.)

Popof; Island, Shumagin Islands, Alaska. (Not Popoff.)

- Poponesset**; Bay, Beach, and Island, Nantucket Sound, Mass. (Not Popponessett.)
- Popple*; see Poplar.
- Poquetanuck**; Cove and Village, Thames River, New London County, Conn. (Not Paquatannock.)
- Poquonock**; Lake, Plains, Village, and River, New London County, Conn.; River, Fairfield County, Conn.; Village, Hartford County, Conn. (Not Pequannock, Pequonnoc, Pequonnock, Poquannoc, Poquonnock, nor Poquonoc.)
- Poquonock Bridge**; Village, New London County, Conn.
- Poquoson**; River, emptying into Chesapeake Bay, Va. (Not Pocosin, Pocoson, nor Poquosin.)
- Porcupine**; Bay, near Ilin Bay, Alaska.
- Porcupine**; Glacier, east of Thumb Cove, Resurrection Bay, Alaska.
- Porcupine**; Islands, in the bight of the coast southeastward of Point Urey, Alaska. (Not Groundhog.)
- Porcupine**; Ridge, between Valentine and Olson Creeks, Teton County, Mont.
- Porcupine**; Rock, near Porcupine Islands, Alaska.
- Pori**; Village, Houghton County, Mich. (Not Plato.)
- Porii**; Island (somu), lat. 37° 13' N., long. 126° 11' E., western coast of Chosen (Korea). (Not Pirie.)
- Porima**; Island (to), lat. 34° 14' N., long. 126° 03' E., southwestern coast of Chosen (Korea). (Not Nimrod.)
- Poropotank**; Creek, between King and Queen County and Gloucester County, Va. (Not Potopotank.)
- Porrás**; Dikes, east of Kayenta, Navajo County, Ariz.
- Port**; Island, Ogden Passage, at mouth of entrance to Portlock Harbor, Chichagof Island, Alaska.
- Port Apra**; Harbor, island of Gaum. (Not Harbor of Apra, Harbor of San Luis d'Apra, Port of Apra, Port San Luis d'Apra, P. San Luis d'Apra, Pto. de San Luis de Apra, nor San Luis d'Apra Harbor.)
- Port Arcibo**; Port, northern coast, P. R.
- Port au Prince**; Capital of the Republic of Haiti. (Not Port-au-Prince.)
- Port aux Basques**; Port, southwestern part of Newfoundland. (Not Port-aux-Basques nor Port Basque.)
- Port Bainbridge**; at extreme southwest corner of Prince William Sound, Alaska.
- Port Basque*; see Port aux Basques.
- Port Chester**; Harbor, mouth of Byram River, Long Island Sound. (Not Byram.)
- Port Clyde**; Harbor, Lincoln County, Me. (Not Herring Gut.)
- Port Dick**; Creek, entering Port Dick, Kenai Peninsula, Alaska.
- Port Douglass**; Railroad Station, Chesterfield, Essex County, N. Y. (Not Port Douglas.)
- Port Hartford*; see Port San Luis.
- Port Humacao**; Port, southeast coast, inside Santiago Cay, P. R. (Not Fond. de Humacao.)
- Port Levashef**; Port, at head of Unalaska Bay, Alaska. (Not Captains Harbor nor St. Paul.)
- Port Murray**; Railroad Station, Warren County, N. J. (Not Port Murry.)
- Port Natal*; see Durban.
- Port of Apra*; see Port Apra.
- Port of Spain**; Town and Seaport, Trinidad, West Indies. (Not Port-of-Spain.)
- Port Phillip District*; see Victoria.
- Port Quijano**; Port, north of Enmedio and Romero Reefs, P. R.
- Port San Luis**; Village, 12 miles from San Luis Obispo, San Luis Obispo County, Cal. (Not Port Harford.)
- P. San Luis d'Apra*; see Port Apra.
- Port San Luis d'Apra*; see Port Apra.
- Port Sudan**; Seaport Town, Egyptian Sudan, on the Red Sea. (Not Barud, Mersa Sheikh Barud, nor Sheikh el Barghut.)
- Port Townsend**; City and Precinct, Jefferson County, Wash. (Not Port-Townshend.)
- Port Valdez**; Body of water lying between Valdez Narrows and head of bay at Valdez Town, Alaska.
- Port Washington*; see Oceanic.
- Port William**; Village, Clinton County, Ohio. (Not Port Williams.)
- Port Woodrow*; see Woodrow.

- Port Yabucoa**; Port, southeast coast Porto Rico. (Not Puerto de Yabucoa nor Yabucoa Harbor.)
- Portage**; Creek, tributary to Clark Lake from the West, Alaska. (Not Achtee-deedung nor Akhtidung.)
- Portage**; Lake, west of Knife Lake, Rainy River District, Ontario, International Boundary (between Minnesota and Ontario).
- Portage*; see Balboa; Double
- Portage Bay**; that portion of Lake Union in city of Seattle lying eastward of the Latona Bridge, King County, Wash.
- Portage des Flacons*; see Bottle.
- Portage des Sioux**; Township and Village, St. Charles County, Mo. (Not Portage.)
- Port-aux-Basques*; see Port aux Basques.
- Porte des Morts**; Strait, between Green Bay and Lake Michigan. Door County, Wis. (Not Porte des Mortes.)
- Portersville**; Gap, Precinct, and Railroad Station, Dekalb County, Ala. (Not Porterville.)
- Portlock**; Glacier, western slope Kenai Mountains, Kenai Peninsula, Alaska.
- Porto Cabello*; see Puerto Cabello.
- Porto Rico**; Island, in West Indies, acquired by the United States in 1898. (Not Puerto Rico.)
- Posiet**; Bay or Gulf, near Cho-Sen boundary, southeastern coast of Siberia. (Not Posieta, Posiette, Possiet, nor Possjet.)
- Posieta; Posiette*; see Posiet.
- Poso Ortega**; Pond, center of sec. 1, T, 28 S., R. 17 E., San Luis Obispo County, Cal.
- Possiet; Possjet*; see Posiet.
- Possum**; Creek, Hanover County, Va. (Not Opossum.)
- Post Mills**; Village, Orange County, Vt. (Not Post Mill.)
- Post of Arkansas*; see Arkansas Post.
- Potagannissing**; Bay, Chippewa County, Mich. (Not Potogannissing.)
- Potato**; Lake, Rusk County, Wis. (Not Potatoc.)
- Potatoc*; see Potato.
- Potlach**; River, Latah and Nez Perce Counties, Idaho. (Not Potlach nor Pot-lache.)
- Potogannissing*; see Potagannissing.
- Potrero*; see Isabel; Shoal.
- Pottawatomie**; County, Kansas.
- Pottawattamie**; County, Iowa.
- Pottersville**; Falls, Lamington River, Morris County, N. J. (Not Allamaton, Allimatona, nor Potters.)
- Potunk**; Life-Saving Station, Locality, and Point, Southampton, Suffolk County, N. Y. (Not Petunk.)
- Pouynepet*; see Ponape.
- Poverty**; Point, Dorchester County, Md. (Not Brockman, Brokman, nor Brohawn.)
- Povorotni**; Island, Peril Strait, Southeastern Alaska. (Not Canoe, Povero, Poverotni, Return, nor Turnabout.)
- Povorotni**; Point, southeast of America Bay, lat. 42° 40' N., long. 133° E., Siberia. (Not Povorotnui nor Povorotny.)
- Povorotnui; Povorotny*; see Povorotni.
- Powatka*; see Powwatka.
- Powder*; see Cache la Poudre.
- Powder River Mountains*; see Wallowa.
- Powell**; Mountain (altitude 13,361 feet), Inyo County, Cal.
- Powell**; Point, Lake Superior, Alger County, Mich. (Not Powell's.)
- Powell**; Village, Knox County, Tenn. (Not Powell Station.)
- Powell**; Village, Jefferson County, Nebr. (Not Powel.)
- Powell Valley**; Village, Dauphin County, Pa. (Not Powl Valley.)
- Powells**; Village, Marion County, W. Va. (Not Powell.)
- Power*; see Rowan.
- Powhatan**; City and Township, Brown County, Kans. (Not Powhattan.)
- Powwatka**; Precinct and Village, Wallowa County, Ore. (Not Powatka.)
- Poysippi**; Town and Village, Waushara County, Wis. (Not Poy Sippi.)
- Pozo**; Canyon, Goldfield quadrangle, Esmeralda County, Nev.
- Pra ga zo; Pragaatzo*; see Bekihatso.
- Prague**; Capital of Bohemia, Austria. (Not Prag, Praga, nor Praha.)
- Prague*; see New Prague.
- Prairie**; Creek, Prairie Creek Township, Dubuque County, Iowa. (Not Plumb.)
- Prairie Wash**; Water Course, Coconino Plateau, Coconino County, Ariz.
- Prairieview**; Township, Wilkin County, Minn. (Not Prairie View.)

- Pratt City**; Town, Jefferson County, Ala. (Not Pratt Mines.)
- Preisar**; see Peisar.
- Preobrajenia**; *Preobrazhenya*; see Preobrajenya.
- Preobrajenya**; Bay, lat. 42° 53' N., long. 133° 50' E., southeastern coast of Siberia. (Not Preobrajenia, Preobrazhenya, St. Preobrajeniya, Siau-wuhu, Siau wu-hu, Siauwuhu, nor Siau wu hu.)
- President**; Channel, between Orcas and Waldron Islands, Washington Sound, San Juan County, Wash. (Not Douglas nor Presidents.)
- Presidents Island**; Post Light, Mississippi River, Crittenden County, Ark. (Not President's Island.)
- Presque Isle**; Bay, Lighthouse, and Peninsula, Erie County, Pa. (Not Presque Ile nor Presqu'île.)
- *Presque Isle**; County in Michigan, Island and Lighthouses, Lake Erie Mich. (Not Presqu' Isle.)
- Prestonsburg**; Magisterial District and Town, Floyd County, Ky. (Not Prestonburg.)
- Preuss Creek**; Stream, about 15 miles long, flowing southeasterly to Thomas Fork, Bear Lake County, Idaho. (Not Muddy nor West Fork.)
- Preussen*; see Prussia.
- Pribilof**; Islands, Bering Sea, Alaska. (Not Fur Seal nor Prybiloff.)
- Price**; Creek, Cape Fear River, near Southport, Brunswick County, N. C. (Not Price's.)
- Price**; Creek, Yancey County, N. C. (Not Prices.)
- Price**; Island, east side Columbia River, at mouth of Skamakowa Creek, Wahkiakum County, Wash. (Not Prices.)
- Price**; Post Light, Mississippi River, Randolph County, Ill. (Not Price's.)
- Price**; Railroad Station, Queen Annes County, Md. (Not Prices nor Price's Station.)
- Price*; see Chuppo.
- Price Creek**; Town and Township, Yancey County, N. C. (Not Price's Creek.)
- Prickly*; see East Helena.
- Prides**; Town, Colbert County, Ala. (Not Pride's Station.)
- Priests**; Point, St. Marys Creek, St. Marys County, Md. (Not Priest's.)
- Prince*; see Chuppo.
- Prince Frederick**; Town, Calvert County, Md. (Not Prince Fredericktown.)
- *Prince Georges**; County, Md. (Not Prince George nor Prince George's.)
- Prince of Wales**; Passage, between Hoodoo and Bainbridge Islands, Prince of Wales Sound, Alaska. (Not Flemming.)
- Prince of Wales*; see Penang.
- Prince William**; Sound, southern coast of Alaska. (Not Chugatch nor Prince William's.)
- Princess**; Bay, south coast of Staten Island, Richmond County, N. Y. (Not Prince's.)
- Princeton**; Glacier, north of Tiger Glacier, Icy Bay, Prince William Sound, Alaska.
- Princeton*; see Mount Princeton.
- Prior**; Island, Ohio River, Pope County, Ill. (Not Prior's.)
- Priors**; Railroad Station, Polk County, Ga. (Not Prior.)
- Probasco**; Landing, Skipton Creek, Talbot County, Md. (Not Probascos.)
- Proctor**; Landing, Ohio River, at west end of Mason and Dixon's line, between Marshall and Taylor Counties, W. Va. (Not Procter's.)
- Proctor*; see Huguenot.
- Prokoda**; Island, between Spruce and Kodiak Islands, Alaska. (Not Passage.)
- Prospect**; Creek, rising in Square Lake eastern slope Cascade Range, tributary to Leland Creek from west, Chelan County, Wash.
- Prospect**; Glacier, east of Thumb Cove, Resurrection Bay, Alaska.
- Prospect**; Lake, Egremont Town, Berkshire County, Mass. (Not Winchel nor Winchell.)
- Provens**; Hill, Westfield Town, Hampden County, Mass. (Not Proven's.)
- Provo**; City and Precinct, Utah County, Utah. (Not Provo City.)
- Provo**; River, Utah. (Not Timpanogos.)
- Prussia**; State of Germany. (Not Preussen.)
- Prybiloff*; see Pribilof.
- Psyche*; see Pysht.
- Ptarmigan**; Creek, tributary to Beaver Creek, Alaska, near International Boundary (between Alaska and Canada).

- Ptarmigan**; Lake, Boulder County, Colo.
- Ptarmigan**; Ridge, between neves west of Carbon Glacier and North Mowich Glacier, Mount Rainier, Pierce County, Wash.
- Ptarmigan**; Ridge, between Rainbow and Table Mountain Glaciers, Mount Baker, Whatcom County, Wash.
- Pteto'eyopa*; see Buffalo Gap.
- Pto. de San Luis de Apra*; see Port Apra.
- Pucketa**; Creek, Westmoreland and Allegheny Counties, Pa. (Not Big Pucketa, Big Pucketta, Pancatoes, Pocatoes, nor Poketo.)
- Puebla**; Capital City and State, Mexico. (Not La Puebla, Puebla de los Angeles, nor Puebla de Zeragoza.)
- Pueblo Colorado**; Valley, Apache County, Ariz.
- Puerca**; Island, northern side of Jobos Harbor, southwest of Point Colchones, P. R. (Not Isla del Puerco.)
- Puerto Cabello**; Seaport Town, Gulf of Triste, Venezuela. (Not Porto Cabello.)
- Puerto Cortes**; Seaport Town, northwestern coast of Honduras, Central America. (Not Cortez, Puerto Cortés, nor Puerto Cortez.)
- Puerto Cortés*; *Puerto Cortez*; see Puerto Cortes.
- Puerto Rico*; see Porto Rico.
- Puget**; Bay, east of Resurrection Bay, long. $148^{\circ} 30'$, between Capes Junken and Puget, and Glacier, at head of Puget Bay, Kenai Peninsula, Alaska.
- Puki**; Point (kuku), the most northerly of Taiwan Island, Japan. (Not Foki, Fuki, nor Tapien.)
- Pulgas**; Land Grant, San Mateo County, Cal. (Not De Las Pulgas, Las Pulgas, nor Rancho de las Pulgas.)
- Pullman**; Island and Shoal, St. Lawrence River, near Alexandria Bay, Jefferson County, N. Y. (Not Pullman's.)
- Pully**; Point, Puget Sound, King County Wash. (Not Pulley.)
- Pulo-Penang*; see Penang.
- Pumpkin**; Creek, Banner and Cheyenne Counties, Nebr. (Not Pumpkinseed.)
- Pumpkin*; see Bumkin.
- Punan**; Group and Island (to), lat. $35^{\circ} 04' N.$, long. $125^{\circ} 56' E.$, southwestern coast of Chosen (Korea). (Not Clump.)
- Puncheon**; Branch, St. Jones Creek, Kent County, Del. (Not Walkers.)
- Pungoteague**; Creek and Village, Accomac County, Va. (Not Pongoteague.)
- Punjab**; Province, British India. (Not Panjab nor Punjaub.)
- Punta Arenas**; Town, Magellan Strait, South America. (Not Sandy Point.)
- Punta Blanco*; see Sword.
- Punta de Fajardo*; see Point Fajardo.
- Punta de la Bateria*; see Point Bateria.
- Punta de los Morrillos*; see Point Morrillos.
- Punta de Olas Grandes*; see Point Ola Grande.
- Punta Gorda*; see Point Gorda.
- Punta Morrillo*; see Point Morrillos.
- *Punta Rasa**; Precinct and Town, on Gulf of Mexico, near mouth of Caloosahatchee River, Lee County, Fla. (Not Punta Rassa, Puntarasa, nor Puntarassa.)
- Punta Rassa*; *Puntarasa*; *Puntarassa*; see Punta Rasa.
- Puntas Arenas*; see Point Arena.
- Punto Gallo*; see Galle.
- Punuk**; Islands, off east end St. Lawrence Island, Bering Sea, Alaska. (Not Pinik.)
- Purcell**; Mountains, lying within the bend of Kootenai River, northern Idaho and northwestern Montana.
- Purcell Trench**; a long, relatively narrow depression extending southward from Canada into the United States, and occupied south of the forty-ninth parallel by Kootenai River, Sandpoint Creek, Cocollala Lake, and Lake Cœur d'Alene.
- Purgatoire**; River, Bent, Otero, and Las Animas Counties, Colo. (Not Las Animas, Picket-wire, Picketwire, nor Purgatory.)
- Purgatory*; see Purgatoire.
- Purgatory**; Flat, La Plata County, Colo.
- Purisima**; Creek and Village, San Mateo County, Cal. (Not Purissima.)
- Purisima**; Hills, extending from Alamo Pintado Creek and Santa Ynez Mission on the east to the coast between Los Alamos Valley on the north and Santa Ynez and Santa Rita Valleys on the south, Santa Barbara County, Cal.

- Purnell;** Bay, Chincoteague Bay, Worcester County, Md. (Not Colonels Parkers, Purnell's, nor Purnells.)
- Purple Mountain;** Peak, Elk Mountains, Gunnison County, Colo.
- Purslane;** Mountain, Morgan County, W. Va. (Not Pursley.)
- Purslane;** Run, branch of Potomac River, Allegany County, Md. (Not Pursley.)
- Purus;** River, South America, tributary to the Amazon. (Not Cuchivara nor Puru.)
- Puscuss;* see Puskus.
- Puskus;** Creek, tributary to Tallahatchie River, Lafayette County, Miss. (Not Paskus nor Puscuss.)
- Put in;** Bay in South Bass Island, Lake Erie, Ottawa County, Ohio. (Not Put-in nor Putin.)
- Put in Bay;** Township and Village, Ottawa County, Ohio. (Not Put-in-Bay nor Put-in Bay.)
- Putah;** Creek, Lake, Napa, and Yolo Counties, and Township, Yolo County, Cal. (Not Puta.)
- Putnam;** Creek and Pond, Essex County, N. Y. (Not Putnams, Putnam's, nor Puts.)
- Putnam;** Peak, located east of Pleasant Creek, opposite eastern end of Miller Canyon, Solano County, Cal. (Not Millers nor Putnams.)
- Putnam;* see Kobuk.
- Putnams;* see Putnam.
- Puto;** Channel, entrance to Masampo Treaty Port, southern coast of Chosen (Korea). (Not Sir Harry Parkes Sound.)
- Puttock;* see Peddocks.
- Puy de Dôme;** Department and Mountain, Central France. (Not Puy-de-Dôme.)
- Puyallup;** Glacier, discharging into North Puyallup River, western slope Mount Rainier, Pierce County, Wash.
- Puyallup;** River, rising near western base Mount Rainier, and emptying into Puget Sound, Pierce County, Wash. (Not Puyallop.)
- Puyallup Cleaver;** Ridge between Puyallup and Tahoma Glaciers, Mount Rainier, Pierce County, Wash.
- Puynepet;* see Ponape.
- Puzzle;** Creek, small tributary to Big River, Flathead County, Mont.
- Pye Island;** Reef, about two miles south of the outer Pye Island, Alaska.
- Pyo;** Island, Pingyang Inlet, western coast of Chosen (Korea). (Not Pe nor Pio.)
- Pyramid;** Creek, heading in Pyramid Glacier and passing Pyramid Peak close to its base; tributary to Kautz Creek, Mount Rainier National Park, Pierce County, Wash.
- Pyramid;** Glacier, discharging into Pyramid Creek, southwestern slope Mount Rainier, Pierce County, Wash.
- Pyramid;** Island, head of Chilkat Inlet, Lynn Canal, Alaska. (Not Chlachatsch, Farewell, Observatory, Pestchani, Sandy, Shla-hatch, nor Stony.)
- Pyramid;** Peak, northeast end of Indian Henrys Hunting Ground, Mount Rainier National Park, Pierce County, Wash.
- Pyramid,* Alaska; see Green.
- Pyramid,* Colo.; see Topaz Mountain.
- Pyramid Hills;** including ridges and hills between McLure Valley and Kettleman Plain, and extending southeasterly from sec. 1, T. 24 S., R. 17 E., to and including Emigrant Hill, Kings and Kern Counties, Cal. (Not Los Piramidos nor The Pyramids.)
- Pyros;* see Burgas.
- Pysche;* *Pyschet;* see Pysht.
- *Pysht;** Precinct, River, and Village, Clallam County, Wash. (Not Fish, Pisht, Pysche, nor Pyscht.)

Q.

- Quaboag;** Pond, Brookfield Town, Worcester County, Mass. (Not North nor Podunk.)
- Quackenkill;** Village, Grafton Town, Rensselaer County, N. Y. (Not Quacken Kill.)
- Quacumquasit;** Pond, Brookfield and Sturbridge Towns, Worcester County, Mass. (Not Podunk nor South.)
- Quadrate;* see Saddle Mountain.
- Quamquisset;** Harbor and Point, Buzzards Bay, Mass. (Not Quissett.)
- Quang-chow-foo;* see Canton.

Quang Ngai; see Kwangngai.
Quang-se; see Kwangsi.
Quangtri; see Kwangtri.
Quang-tung; see Kwangtung.
Quarter Domes; two peaks (the highest, 8,276 feet), on the south side of Tenaya Canyon, at the head of Yosemite Valley, Mariposa County, Cal.
Quartz; Ridge, between Bowman and Quartz Creeks, Flathead County, Mont.
***Quartzite**; Canyon, near Fort Defiance, Apache County, Ariz. (Not Blue, Cuarzo, nor Paquette.)
Quebec; Village, White County, Tenn. (Not Cooper, Holder, nor Quebeck.)
Quechee; see Ottauquechee.
Queechy; Lake, Canaan Town, Columbia County, N. Y. (Not Whiting's.)
Queen; Village, Upshur County, W. Va. (Not Queens.)
Queen Anne; see Hardesty.
***Queen Annes**; County, Md. (Not Queen Ann, Queen Anne, Queen Anne's, Queen Ann's, nor Queen Anns.)
Queets; River, Jefferson County, Wash. (Not Queetshee.)
Quei-chow; see Kweichow.
Quemado; Hill, just north of Mayaguez, P. R.
Queneska; Island, off Shelburne Point, Lake Champlain, Shelburne Town, Chittenden County, Vt. (Not Hog, Whites, nor White's.)
Queniult; see Quinault.
Quercus; *Quercus*; see Kirker.
Qui nhon; see Kwihon.
Quicks Run; Post Lights, Ohio River, Adams County, Ohio. (Not Quick's.)
Quillayute; Prairie, River, and Village, Clallam County, Wash. (Not Quillehute nor Quillyhuyte.)
***Quinault**; Indian Reservation, Lake, River, and Village, Grays Harbor County, Wash. (Not Queniult, Quinaielt, nor Quinault.)
Quinhagak; see Kwinak.
Quinobin; see Charles.
Quissell; see Quamisset.
Quit; southern point of the islands dividing Rough and Smooth Channels, Klag Bay, Alaska. It lies $1\frac{1}{2}$ miles north-westward of Deuce Island.

Quitman Bluff; Post Light, Mississippi River, Adams County, Miss. (Not Quitman's Bluff.)
Quito; see Campbell.
Quixes; Ledge, entrance to New Haven Harbor, Conn. (Not Quixe's.)
Quochecho; see Cochecho.
Quoddy Roads; Strait, Passamaquoddy Bay, Washington County, Me. (Not Quoddy Bay.)
Quohquinapassakessamanagnog; see Beaver.
Quoin; see Kloster Kamp.
Quonset; Point and Shoal, Narragansett Bay, R. I. (Not Quonsett.)
Quorra; see Niger.

R.

Rabbit; Creek, Ferry County, Wash. (Not Nine Mile Creek.)
***Rabbit Back Peak**; Peninsula, Mackinac Strait, Emmet County, Mich. (Not Rabbitt's Back Peak.)
Rabbit Ear; see Hopi.
Rabonisky; see Razboinski.
Raccoon; Mountain, Dekalb County, Alabama. (Not Sand.)
Raccoon; Strait, between Angel Island and mainland, San Francisco Bay, Marin County, Cal. (Not Raccoon.)
Raccoon; see Wolf.
Racetrack; Peak, at the head of Boulder Creek, lat. $46^{\circ} 21'$, long. $113^{\circ} 02'$, Granite County, Mont. (Not Mount Powell.)
Racket; see Raquette.
Racket Lake; see Raquette Lake.
Racquet; Creek, tributary to Bern Creek, Alaska, near International Boundary (between Alaska and Canada).
Racy Point; Post Light, St. Johns River, St. Johns County, Fla. (Not Racey's Point.)
Radack; *Radak*; *Radik*; see Ratak.
Rader; see Myers.
Rafinesque; Mountain, Rensselaer County, N. Y. (Not Bald.)
Ragan; Village, Harlan County, Nebr. (Not Reagan.)
***Ragged**; Mountain, Berkshire County, Mass. (Not Ravenscrag nor Tanner.)

- Ragged**; Valley, extending along north-eastern base Joaquin Ridge, and south-west side Big Blue Hills, from head of south branch of Domengine Creek to divide between Salt and Cantua Creeks, Fresno County, Cal.
- Raft**; Ferry, Hiwassee River, Bradley and McMinn Counties, Tenn. (Not Wright.)
- Railroad**; Borough, York County, Pa. (Not Rail Road.)
- Railroad**; Township, Starke County, Ind. (Not Rail Road.)
- Rails Landing**; Post Light, Ohio River, Switzerland County, Ind. (Not Rail's.)
- Rainbow**; Glacier, eastern slope Mount Baker, near Park Glacier, Whatcom County, Wash.
- Rainbow**; Natural Bridge, on Bridge Canyon, south side Colorado River near long. $110^{\circ} 55'$, Piute Indian Reservation, Utah.
- Rainbow**; Plateau, Coconino and Navajo Counties, Ariz., and San Juan County, Utah.
- Rainbow**; Valley, House Range, Millard County, Utah.
- Rainier**; see Mount Ranier.
- Rains**; Island, east of Neebish Island, St. Marys River, Mich. (Not Sailors Encampment.)
- Rainy**; Glacier, west of head of Cochrane Bay, Prince William Sound, Alaska.
- Rainy**; Lake and River, Rainy River District, Ontario, International Boundary (between Minnesota and Ontario). (Not Lac la Pluie.)
- Rajputana**; Region in northwestern British India. (Not Rajpootana.)
- Rakwis*; see Roquist.
- Raleigh Courthouse*; see Beckley.
- Ralik**; Chain of Islands, part of the Marshall Group, Pacific Ocean. (Not Ralick.)
- Ralston**; Railroad Station, Morris County, N. J. (Not Roxiticus.)
- Ralston Buttes**; Mountain (altitude 7,800 feet), sec. 30, T. 2 S., R. 70 W., Jefferson County, Colo. (Not Red Hill nor Storm Peak.)
- Ram**; Island, mouth of Mystic River, New London County, Conn. (Not Mystic.)
- Ram*; see Cartwright; Lazy Lady.
- Rama Shrine**; Peak, Vishnu quadrangle, Coconino County, Ariz.
- Ramito**; Shoal, southern side, Boqueron Bay, P. R.
- Ramp**; Island, one of group between Khaz Bay and Ocean, southwestern shore of Alaska.
- Rampage**; Mountain, Flathead County, Mont.
- Ramsay**; Township, Kossuth County, Iowa. (Not Ramsey.)
- Ramsaytown**; Town and Township, Yancey County, N. C. (Not Ramseytown.)
- Ramsdell*; see Little Wilson.
- Ramseur**; Village, Randolph County, N. C. (Not Ramsure.)
- Ramsey**; Island and Lake, Multnomah County, Oreg. (Not Ramsay nor Ramsay's.)
- Rancho de las Pulgas*; see Pulgas.
- Rancocas**; Creek and Town, Burlington County, N. J. (Not Rancocus.)
- Randall**; Railroad Station, Montgomery County, N. Y. (Not Downing nor Yatesville.)
- Randall Wharf**; Post Light, Back Creek, Cecil County, Md. (Not Randall's Wharf.)
- Randolph**; Point and Village, Mississippi River, Tipton County, Tenn. (Not Randolph's.)
- Raneshed*; see Bannister.
- Rangoon**; Maritime District, River, and Seaport of British Burma, India. (Not Rangoun nor Rangun.)
- Ranney**; Creek, flowing from Ranney Glacier into Unakwik Bay, Prince William Sound, Alaska.
- Ranney**; Glacier, draining to the head of Unakwik Inlet, on the western side, near lat. $61^{\circ} 10'$, long. $147^{\circ} 40'$, north-western coast of Prince William Sound, Alaska.
- Rapid City**; City, Pennington County, S. Dak. (Not Rapid.)
- Rapidan**; River, tributary to the Rappahannock, central Virginia. (Not Rapid Ann.)
- Rappahannock**; Spit, mouth of Rappahannock River at its entrance to Chesapeake Bay, Lancaster County, Va. (Not Windmill Point.)

Raquette; Lake and River, Hamilton County, N. Y. (Not Racket.)

Raquette; Pond, Franklin County, N. Y. (Not Racket.)

Raquette Lake; Railroad Station, Hamilton County, N. Y. (Not Racket Lake.)

Rardin; see Harden.

Rarner; see Karner.

Ras al Hadd; see Hadd.

Ras Artin; see Axin.

Rasboinsky; *Rasbonisky*; see Razboinski.

Rashaw; see Rashuwa.

Rasheed; *Rashid*; see Rosetta.

Rashuwa; Island, Kuril Islands, Japan. (Not Rashau.)

Rat; Lake, between Rose and South Lakes, Thunder Bay District, Ontario, International Boundary (between Minnesota and Ontario).

Ratak; Chain of Islands, part of the Marshall Group, Pacific Ocean. (Not Radack, Radak, nor Radik.)

Rathall; Creek, near Charleston, S. C. (Not Rat-hall nor Rat Hall.)

Rathlatulik; River, tributary to Fish River from the east, entering above the Etchepuk River, Alaska.

Ratisbon; City, Bavaria. (Not Regensburg.)

Ratmanof; *Ratmanoff*; see Big Diomede.

Rattlesnake; Hills, Yakima County, Wash. (Not Rattlesnake Ridge nor Rattlesnake Mountains.)

Raulston; see Rolston.

Ravandis; see Rowandis.

Raven; Pass, sec. 30, T. 26 S., R. 18 E., Kern County, Cal.

Ravenden Springs; Village, Randolph County, Ark. (Not Ravenden.)

Ravenna; Township, Dakota County, Minn. (Not Ravanna.)

Ravensrag; see Ragged.

Rawhide; Creek and Village, Dodge County, Nebr. (Not Raw Hide.)

Rawles; Township, Mills County, Iowa. (Not Rawls.)

Rawleys; see Rowley.

Raza; Island, one of the Cape Verde Islands. (Not Razo.)

Razboinski; Settlement, on the lower Yukon, Alaska. (Not Rabonisky, Rasboinsky, Rasbonisky, Razboinisky, nor Razboinsky.)

Read; see Reeds.

Reads; Township, Wabasha County, Minn. (Not Read's Landing, nor Reed's.)

Reads; see Reed.

***Reads Landing**; Village, Wabasha County, Minn. (Not Read's Landing.)

Reagan; see Ragan; Regan.

Real Cay; see Cayo Real.

Reams; see Reems.

Recapture; Creek, heading just west of South Mountain, and flowing south to San Juan River, San Juan County, Utah.

Rechnoi; Island and Point, northern part of Amur Bay, lat. 43° 20' N., long. 130° 50' E., Siberia. (Not Riechnoi Riechnoy, Rietchnoi, Rjetschnoi, nor Ryechnoi.)

Recife; see Pernambuco.

Recovery; see Fort Recovery.

Red; Canyon, Vishnu quadrangle, Coconino County, Ariz.

Red; Creek, Fremont and Pueblo Counties, Colo. (Not Bed.)

Red; Mountain, east of Seldovia, Kenai Peninsula, Alaska.

Red; River, United States and Canada, forming the boundary between Minnesota and North Dakota north of the junction of Bois de Sioux and Otter Tail Rivers at Wahpeton, and emptying into Lake Winnepeg in Manitoba, Canada. (Not Red River of the North.)

Red; Rock, Captain Island Harbor, Long Island Sound, Fairfield County, Conn. (Not Finch's Island nor Tweed's.)

Red; see Otter Tail.

Red Bay; Mountain, northern part of Prince of Wales Island, Southeast Alaska. (Not False Mount Calder.)

Red Bluff; City, Tehama County, Cal. (Not Redbluff.)

Red Buttes; District and Village, Albany County, Wyo. (Not Leah.)

Red Cedar; see Cedar.

Red Cloud; City and Township, Webster County, Nebr. (Not Redcloud.)

Red Crow; Mountain, Flathead County, Mont.

Red Hill; see Beartooth Mountain; Ralston Buttes.

Red Landing; Post Light, Mississippi River, Calhoun County, Ill. (Not Red's Landing.)

- Red Plume**; Mountain, lat. 48° 09' N., long. 113° 18' W., Flathead County, Mont.
- Red River of the North**; see Otter Tail; Red.
- Red Spring**; Point, entrance to Hempstead Bay, Long Island, Nassau County, N. Y. (Not Red Springs nor Red-spring.)
- Redbank**; Township, Armstrong County, Pa. (Not Red Bank.)
- Redbank**; Township, Clarion County, Pa. (Not Red Bank.)
- Redcloud**; Peak, Hinsdale County, Colo. (Not Red.)
- Reddens**; Run, Indiana County, Pa. (Not Bedding.)
- Reddicksville**; see Riddicksville.
- Reddie Point**; Post Light, St. Johns River, below Jacksonville, Duval County, Fla. (Not Reddie's.)
- Redding**; Village, Ringgold County, Iowa. (Not New Redding.)
- Redfish**; Creek, inlet to and outlet of Redfish Lakes, Custer County, Idaho.
- Redhouse**; Hamlet in Garrett County, Md. (Not Red House.)
- Redkey**; Village, Jay County, Ind. (Not Red Key.)
- *Redoubt**; Lake, head of Redoubt Bay, western coast Baranof Islands, South-eastern Alaska. (Not Deep.)
- Redoubt**; Volcano, west side of Cook Inlet, Alaska. (Not Burnt.)
- Redrock**; Valley, between Carrizo and Lukachukai Mountains, Apache County, Ariz.
- Redwall**; Canyon, opening into White Creek on the east bank, Coconino County, Ariz.
- Redwood**; City, San Mateo County, Cal. (Not Redwood City.)
- Reed**; Village, Henderson County, Ky. (Not Reads.)
- Reed**; Point, west side of St. Joseph Island, St. Mary River, Canada. (Not Reed's.)
- Reed**; Railroad Station, Northumberland County, Pa. (Not Crowl.)
- Reed**; see Kallarichuk.
- Reed Landing**; Post Light, Ohio River, Greenup County, Ky. (Not Reed's Landing.)
- Reeder Point**; Post Light, Sauvie Island, Columbia River, Multnomah County, Oreg. (Not Reeder's Point.)
- Reeds**; Creek, Pendleton County, W. Va. (Not Breds nor Reed.)
- Reeds**; Creek, Talbot County, Md. (Not Read.)
- Reed's**, Minn.; see Reads.
- Reed's**, N. H.; see Little Nesenkeag.
- Reeds**, Me.; see Green.
- Reef**; Island, close to the west side of Bligh Island, Alaska. (Not Seal.)
- Reef**; Ridge, spur of Diablo Range, between Jasper Canyon and McLure Valley, Cal.
- *Reems**; Creek, Buncombe County, N. C. (Not Reams, Reem, nor Rims.)
- Rees Tannery**; Village, Mineral County, W. Va. (Not Reese's.)
- Reese**; Railroad Station, Etowah County, Ala. (Not Reese's nor Reeseville.)
- Reflection**; Lakes, in saddle north of Tatoosh Range, Mount Rainier National Park, Lewis County, Wash. (Not Reflexion.)
- Regan**; Railroad Station, Burnsville Township, Dakota County, Minn. (Not Reagan.)
- Regensburg**; see Ratisbon.
- Reid**; Gap, Blount County, Ala. (Not Reid's nor Reids.)
- Reid Gap**; Railroad Station, Blount County, Ala. (Not Reid nor Willow.)
- Reids Grove**; Village, Dorchester County, Md. (Not Reed's Grove, Reeds Grove, Reedsgrrove, nor Reid's Grove.)
- Reikiamaes**; see Reykjanes.
- Reikiavik**; *Reikjavik*; see Reykjavik.
- Reilly's**; see Higbee; Riley.
- Reily**; Township and Village, Butler County, Ohio. (Not Riley.)
- *Reims**; City, France. (Not Rheims.)
- Reindeer**; see Klondike.
- Reinness**; *Reinse's*; *Reinse's*; see Indian.
- Reinstein**; Peak, Fresno County, Cal.
- Reisu**; Gulf and Peninsula, near long. 127° 45' E., southern coast of Chosen (Korea). (Not San on me, Sanonme, nor Willes.)
- Relay**; Creek, San Juan County, Colo.
- Rembert**; see Drayton.
- Renard**; Island, Resurrection Bay, Alaska. (Not Fox nor Lowell.)

- Rendu**; Glacier, reaching the head of Rendu Inlet, Glacier Bay, southeastern Alaska. (Not Charpentier.)
- Reppert**; Bay, Ohio River, 5 miles below Marietta, Ohio. (Not Reppert's.)
- Republicans*; see Republican City.
- Republican City**; Township and Village, Harlan County, Nebr. (Not Republican.)
- Resenjik*; see Rojenik.
- Reservoir*; see Yokum.
- Resolution**; Island, east of Dark Harbor, Islesboro, East Penobscot Bay, Hancock County, Me. (Not Mark.)
- Resource**; Town, Screven County, Ga. (Not Resourse.)
- Resting Spring*; see Kingston.
- Resuello**; Rock (awash at high water), about one-fourth of a mile off town of Arecibo (shallow water between), P. R. (Not Point Resuella.)
- Resuello**; Shoals, western coast, off entrance to Boqueron Bay, P. R.
- Return**; Islands, Arctic Coast, east of mouth of Colville River, Northern Alaska. (Not Return Reef.)
- Return*; see Povorotni.
- Return Creek*; see North Fork of Tuolumne.
- Return Reef*; see Return Islands.
- Reuben**; Point, east coast of Africa. (Not Vermelha.)
- Reunion**; Island, one of the Mascarene Group, Indian Ocean. (Not Bourbon nor Isla de la Réunion.)
- Reverton*; see Riverton.
- Revillagigedo**; Channel and Island, southeastern Alaska. (Not Revilla Gigedo.)
- Revillagigedo**; Islands, Pacific Ocean, lat. 19° N., long. 110° W., belonging to Mexico. (Not Iles Revilla Gigedo, Islas de Revillagigedo, nor Revilla Gigedo.)
- Reykjanes*; *Reykjanes*; see Reykjanes.
- Reykjavik*; see Reykjavik.
- Reykjanes**; southwestern point of Iceland. (Not Reikjanes, Reykianes, nor Reykjanes.)
- Reykjavik**; Capital of Iceland. (Not Reikiavik, Reikjavik, nor Reykiavik.)
- Reynales Basin**; Village, Niagara County, N. Y. (Not Reynale's Basin.)
- Reynoldsville*; *Reynoldsville Station*; see Holmes.
- Rha*; see Volga.
- Rheas Mill**; Township, Washington County, Ark. (Not Rhea Mills.)
- Rheatown**; Town, Greene County, Tenn. (Not Rhettown.)
- Rheims*; see Reims.
- Rhett*; see Tule.
- Rhine**; River in Europe. (Not Rhein nor Rhin.)
- Rhodope**; Mountain range in European Turkey. (Not Despoto Dagh nor Dosped Dagh.)
- Rhome**; Village, Wise County, Tex. (Not Rome.)
- Riad**; City, Central Arabia. (Not Ab-rud, Er Riad, Er-Riad, nor Riyad.)
- Ribbon**; Falls, Grand Canyon of the Colorado, Coconino County, Ariz.
- Ribbon Meadow**; Swamp or Marsh on a tributary of Ribbon Creek, north side of Yosemite Valley, Mariposa County, Cal.
- Ribeyre**; Island, Wabash River, Posey County, Ind. (Not Cut-off.)
- Rice**; Mountain, Rensselaer County, N. Y. (Not Bald nor Rice's.)
- Rich*; see Grove.
- Richardson Landing**; Post Light and Town, Ohio River, Meade County, Ky. (Not Richardson's Landing.)
- Richelieu**; Town, Logan County, Ky. (Not Rich Lieu.)
- Richelieu**; River flowing from Lake Champlain to the St. Lawrence River. (Not Chambly, St. John, nor Sorel.)
- Richfield**; Railroad Station, Sarpy County, Nebr. (Not Richland.)
- Richs*; see Simmons.
- Richs Corners**; Village, Orleans County, N. Y. (Not Riches Corners nor Rich's Corners.)
- Richwood**; Railroad Station, Gloucester County, N. J. (Not Five Points.)
- Richwoods**; Township, Peoria County, Ill. (Not Richwood.)
- Richy*; see Teibui.
- Rickreall**; Creek, rising on eastern slope Coast Range, Polk County, Oreg., and flowing into Willamette River, near Eola, Oreg. (Not La Creole River nor Rickreal.)

- Ricks**; Point, Chincoteague Bay, Worcester County, Md. (Not Rich, Rich's, nor Rick's.)
- Ricksecker**; Point, between Nisqually and Paradise Rivers, on road to Paradise Valley, Mount Rainier National Park, Lewis County, Wash.
- Rico**; Mountains, Dolores and San Miguel Counties, Colo.
- Riddicksville**; Town, Hertford County, N. C. (Not Reddicksville.)
- Riddle**; Precinct and Town, Douglas County, Ore. (Not Riddles.)
- Ridgebury**; Township and Village, Bradford County, Pa. (Not Ridg-bury.)
- Ridgely**; Township, Nicollet County, Minn. (Not Ridgley.)
- Ridgway**; Precinct and Village, Gallatin County, Ill. (Not Ridgeway.)
- Riga**; Seaport Town of Russia. (Not Rialiu.)
- Rigolets**; Passage between Lakes Borgne and Pontchartrain, La. (Not Bayou Rigolettes.)
- Rikers**; Island, East River, N. Y. (Not Riker's.)
- Riley**; Landing, Mississippi River, Lake County, Tenn. (Not Riley's.)
- Riley**; Peak, lat. 39° 29' N., long. 105° 16' W., Jefferson County, Colo. (Not Brilby nor Reilly's.)
- Riley**; Town and Township, Vigo County, Ind. (Not Ripley.)
- Riley*; see Reily.
- Rileys*; see Greys.
- Rillito**; Creek, 4 miles north of Tucson, Pima County, Ariz. (Not Rita.)
- Rima**; Hill (san), northern side of entrance to Pingyang Inlet, western coast of Chosen (Korea). (Not Immo nor Rinmo.)
- Rimersburg**; Borough, Clarion County, Pa. (Not Reimersburg.)
- Rin mo*; see Rima.
- Rinearson**; Point and Slough, Columbia River, near Mayger, Columbia County, Ore. (Not Rinearson's.)
- Ringer**; Mountain, lat. 48° 01' N., long. 113° 08' W., Flathead County, Mont.
- Ringingalook*; see Pingaluk.
- Rio Blanco**; River, Archuleta County, Colo. (Not Rio Blanca nor White.)
- Rio Chaco*; see Chaco.
- Rio Colorado*; see Colorado.
- Rio Contrario*; see Crystal.
- Rio de Arenas**; Stream, heading in T. 17 S., R. 13 W., flowing through Ts. 17, 18, and 19 S., R. 13 W., and emptying into Silver City Draw in T. 19 S., R. 13 W., Grant County, N. Mex. (Not Whiskey Creek.)
- Rio de Janeiro**; Capital of Brazil. (Not Rio Janeiro.)
- Rio de Jemez*; see Jemez.
- Rio de la Plata*; see Plata.
- Rio de las Animas*; see Animas.
- Rio de los Pinos*; see Los Pinos.
- Rio Florida*; see Florida.
- Rio Grande**; River forming the boundary between Texas and Mexico, and in New Mexico and Colorado. (Not Rio Bravo del Norte.)
- Rio Grande*; see Vermejo.
- Rio Grande Pyramid**; Peak, San Juan Mountains, Hinsdale County, Colo. (Not Simpson.)
- Rio Jemez*; see Jemez.
- Rio la Plata*; see La Plata.
- Rio Las Animas*; see Animas.
- Rio Matasnillo**; River, southern coast Canal Zone. (Not Rio Matisnilla.)
- Rio Negro**; River, tributary to the Amazon, Brazil. (Not Guainia nor Parana.)
- Rio Negro*; see Parana.
- Rio Pedra*; *Rio Piedra*; see Piedra.
- Riou Kiou*; see Nansai.
- Ripley**; District, and Town, Jackson County, W. Va. (Not Ripley's.)
- Rippowam**; River, Stamford Town, Fairfield County, Conn. (Not Mill nor Rippowan.)
- Rip-Raps*; see Fort Wood.
- Rise of Crab Creek*; see Rocky Ford.
- Rist**; Canyon, T. 8 N., R. 70 W., Larimer County, Colo. (Not Wrist.)
- Rito Arena*; see Arena.
- Riu-Kiu*; see Okinawa.
- River**; Shoal, off Point Fajardo and Fajardo River, P. R. (Not Bajo del Rio.)
- River aux Ecorces*; see Ecorse.
- Rivers**; Landing, Mississippi River, Concordia Parish, La. (Not River's.)
- Riverton**; Township, Clay County, Minn. (Not Reverton.)
- Riverview**; Mountain, Flathead County, Mont.

Riyad; see Riad.

Rjetechnoi; see Rechnoi.

Roan; Mountain, Carter County, Tenn. (Not Roane.)

Roanoke; River, North Carolina and Virginia. (Not Roanoke nor Staunton.)

Roaring; Creek, small tributary to Big River, Flathead County, Mont.

Roaring; Springs, Grand Canyon of the Colorado, Coconino County, Ariz.

Roaring Fork; Stream, branch of Cow Creek from the west, about 5 miles long, heading in Chasm Lake at northeast foot Longs Peak, Boulder and Larimer Counties, Colo.

Roasting Ear; Point, Dorchester County Md. (Not Roasting Gar nor Rose Neck.)

Roatan; Island and Town, Honduras. (Not Ruatan.)

Robard; see Rohards.

***Robards**; Village, Henderson County, Ky. (Not Robard.)

Robbins; see Picton.

Robbins Reef; Lighthouse, New York Harbor. (Not Robbin's Reef.)

Roberts; Railroad Station, Queen Annes County, Md. (Not Tilghman.)

Robert's; see Alki.

Robertson; River, Madison County, Va. (Not Robinson's.)

Robidoux; see Rubidoux.

Robins; Island, Suffolk County, N. Y. (Not Bobbins nor Robin's.)

***Robins**; Creek and Marsh, Chincoteague Bay, Worcester County, Md. (Not Robbins, Robin, nor Robin's.)

Robins, Point, end of Gunpowder Neck, Harford County, Md. (Not Robins nor Robin.)

Robinson Point; Post Light, Maury Island, Puget Sound, 9 miles north of Tacoma, Wash. (Not Robinson's Point.)

Robson; Post Light, Mississippi River, Coahoma County, Miss. (Not Robson's.)

Rocas; see As Rocas.

Rock; Bay, on east side of Nuka Bay, 11½ miles above outer Pye Island, Alaska.

Rock; Creek, tributary to Seventymile Creek from south about 10 miles from its mouth, Alaska. (Not Little Blanche.)

Rock; Creek, Meagher County, Mont.

Rock; Creek, emptying into Muir Creek, from the west, Jackson County, Oreg.

Rock; Mountain, near southern end Kenai Peninsula, Alaska.

Rock; see Bear.

Rock Cave; Town, Upshur County, W. Va. (Not Centerville.)

***Rock Hall**; Creek, Landing, Precinct, and Town, Kent County, Md. (Not Rockhall.)

Rock Hill; City, York County, S. C. (Not Rockhill.)

Rock Island; see Cypress.

Rock Islets; see The Triplets.

Rock Village; Village, near Haverhill, Essex County, Mass. (Not East Haverhill.)

Rockawalking; Creek and Village, Wicomico County, Md. (Not Rock-a-Walkin.)

Rocker; Creek, tributary to Ptarmigan Creek, Alaska, near International Boundary (between Alaska and Canada).

Rockhill; formerly a township, Bucks County, Pa. (Not Rock Hill.) Since 1880 divided into East Rockhill and West Rockhill.

Rockhill, S. C.; see Rock Hill.

Rockmart; Militia District and Village, Polk County, Ga. (Not Rock Mart.)

Rockslides; Slope, forming a portion of the north side of Yosemite Valley, Mariposa County, Cal.

Rocksprings; Railroad Station, Marion County, Fla. (Not Piedmont nor Rock Springs.)

Rockville; see Fort Hunter.

Rockwell; Village, Norton County, Kans. (Not Rockwell City.)

Rockwood; see Ignacio.

Rocky, Alaska; see Inner.

Rocky, Cal.; see Brooks.

Rocky, Mont.; see Stoney.

Rocky, N. Y.; see Jennings; Nichols.

Rocky; see Piedras.

Rocky Ford; Creek, joining western arm of Moses Lake, Grant County, Wash. (Not Middle Crab nor Rise of Crab Creek.)

Rocky Mount; Town and Townships in Edgecombe and Nash Counties, N. C. (Not Rockymount.)

Rocky Mountains; the ranges of Montana, Idaho, Wyoming, Colorado, New Mexico, and western Texas.

Rocky Neck; see Bush.

Rocquist; see Roquist.

Rodgers; Point, Peril Strait, Southeastern Alaska. (Not Rogers.)

Roeder; Creek, tributary to Turkey Creek, Clear Creek County, Colo. (Not South Fork Bear.)

Roeder; see Indian.

Roecliff Jansen Kill; see Livingston.

Rogers; Creek, McMinn County, Tenn. (Not Roger.)

Rogers; Island, Hudson River, Columbia County, N. Y. (Not Rodgers.)

Rogers; Lake, Mendota Township, Dakota County, Minn. (Not Roger.)

Rogers; Peak (altitude 13,330 feet), east line of T. 5 S., R. 74 W., $2\frac{1}{2}$ miles northeast Evans Mountain, 8 miles southeast Georgetown, Clear Creek County, Colo.

Rogers; see Elliott Knob.

Rogersville; Town, Lauderdale County, Ala. (Not Rodgersville.)

Rogersville; Town, Hawkins County, Tenn. (Not Rodgersville.)

Rogue; River, rising on western slope Cascade Range near Crater Lake National Park, Jackson County, Oreg., flowing in a westerly direction to Pacific Ocean. (Not North Fork Rogue.)

Rogue; see Roque.

Rojenik; Shoal, lat. $43^{\circ} 43' N.$, long. $15^{\circ} 49' E.$, Adriatic Sea, coast of Austria-Hungary. (Not Rosenik, Rosenjik, Rozenik, nor Roženik.)

Rolland; Township, Isabella County, Mich. (Not Rowland.)

Rollers Ridge; Township, Benton County, Ark. (Not Roller Ridge.)

Rollingstone; Township and Village, Winona County, Minn. (Not Rolling Stone.)

Rollins; Pass, Front Range (Continental Divide), lat. $39^{\circ} 56'$, Boulder and Grand Counties, Colo. (Not Boulder nor Rogers.)

Rolston; Creek, Gilmer County, Ga. (Not Raulston.)

Romain; Cape, Charleston County, S. C. (Not Roman nor Romans.)

Roman; Shoal, Boqueron Bay, P. R.

Romania; southernmost point or cape of Malakka, Malay Peninsula, lat. $1^{\circ} 21' N.$, long. $104^{\circ} 14' E.$ (Not Penyusok, Penyusuh, Penyusuhi, Ramunia, Rumania, nor Rumenia.)

Romania; see Roumania.

Romanzof; Cape, Western Alaska, near lat. $62^{\circ} N.$ (Not Dyer nor Rumiantzoff.) This is a high point (elevation 2,363 feet) lying north from Dall Point and westerly from Smith Point and Dyer Point. On some maps there has been confusion, Dyer Point and Cape Romanzof being confounded.

Romanzof; Mountains, Northern Alaska. (Not Romantzoff nor Rumiantzoff.)

Romauldo; Peak, San Luis Obispo County, Cal. (Not Ramauldo.)

Rome, Minn.; see Roome.

Rome, Tex.; see Rhome.

Romer Shoal; Light, New York Lower Bay, N. Y. (Not Dry Romer.)

Romney; Creek, Harford County, Md. (Not Rumney.)

Roncador; Reef, three-eighths of a mile east-northeast from Obispo Cay, P. R.

Roome; Township, Polk County, Minn. (Not Rome.)

***Rootok**; Island, near west end of Avatanak Island, Krenitzin Group, east Aleutians, Alaska. (Not Aektok nor Rootak.)

Roque; Island, Englishman Bay, Washington County, Me. (Not Rogue.)

Roquist; Creek and Swamp, Bertie County, N. C. (Not Rakwis, Rocquist, Roquest, nor Roquewhist.)

Rosa; see Rose.

Rosario; Strait, Washington Sound, between San Juan and Skagit and Island Counties, Wash. (Not Canal de Nuestra Señora del Rosario.)

Rosbys Rock; Village, Marshall County, W. Va. (Not Rosbbys Rock, Roseby Rock, nor Rosbysrock.)

Rose; Lake, Fresno County, Cal.

Rose; Lake, first above Arrow Lake, Thunder Bay District, Ontario, International Boundary (between Minnesota and Ontario). (Not Mud nor Rosa.)

Rose; Shoal, near north end of Lake Michigan. (Not Waugoshance.)

- Rose**; Spring, southern part of Kawich Range, Nye County, Nev. (Not Wild Rose nor Wild Horse.)
- Rose Neck**; see Roasting Ear.
- Rose Point**; Headland, on the west margin of Rainbow Plateau, Coconino County, Ariz.
- Roselle**; Township and Village, Carroll County, Iowa. (Not Rosselle.)
- Roselle**; see Rozel.
- Rosemount**; Township and Village, Dakota County, Minn. (Not Rosemont.)
- Rosenik**; *Rosenjik*; see Rojenik.
- Rosetta**; Town, Lower Egypt. (Not Rasheed nor Rashid.)
- Roseclaire**; Precinct and Village, Hardin County, Ill. (Not Roseclair.)
- Rosier**; Cape, Penobscot Bay, Hancock County, Me. (Not Rozier.)
- Rossiya**; see Russia.
- Rotunda Cirque**; Valley, on branch of Park River, Flathead County, Mont.
- Roubedeau**; Pass and Precinct, Scotts Bluff County, Nebr. (Not Roubadeau, Roubideau, nor Roubidoux.)
- Rough**; Channel or Pass, between Ogden Passage and Khaz Bay, southwest coast, Chigagof Island, Alaska.
- Rough**; see Makhnati.
- Roulette**; Township and Village, Potter County, Pa. (Not Roulet.)
- Roumania**; Country, Europe. (Not Romania nor Rumania.)
- Roumelia**; Country, Europe. (Not Room-Elec, Roumeli, Rumelia, nor Rumili.)
- Round**; Island, Winnepesaukee Lake, 1½ miles north of Belknap Point, Belknap County, N. H. (Not Smiths nor Smith's.)
- Round**; Mountain, prominent rounded peak near eastern entrance to Columbia Bay, Prince William Sound, Alaska.
- Round, Alaska**; see Hound; Krugloi.
- Round**; see Hando.
- Round, Wash.**; see Domke.
- Round Bay**; see Opechee.
- Round Hill**; see Dumpling Rock.
- Round Rock**; Butte and Store, near lat. 36° 30' Navajo Indian Reservation, Apache County, Ariz. (Not Tsena-kahn.)
- Round Top**; see Roundtop.
- Round Valley**; Peak (altitude 11,931 feet), Summit of Wheeler Crest, Inyo County, Cal.
- Roundtop**; Island, St. Lawrence River, St. Lawrence County, N. Y. (Not Bluff nor Round Top.)
- Rouse Point**; see Rouses Point.
- *Rouses Point**; Village, Clinton County, N. Y. (Not Rouse Point.)
- Rowan**; Creek, Columbia County, Wis. (Not Power.)
- Rowandiz**; Town, Turkish Kurdistan. (Not Ravandiz.)
- Rowe**; Island, Klag Bay, Chigagof Island, Alaska.
- Rowena**; see Sanpoil.
- Rows**; see Hopi.
- Rowland**; see Rolland.
- Rowland Landing**; Post Light, Ohio River, Washington County, Ohio. (Not Rowland's Landing.)
- Rowland Mills**; Town, Hunterdon County, N. J. (Not Rowlands Mills.)
- Rowley**; Bay, Door County, Wis. (Not Rawleys.)
- Roxabell**; Village, Ross County, Ohio. (Not Roxabel.)
- Roxand**; Township, Eaton County, Mich. (Not Roxana.)
- Roziticus**; see Ralston.
- Roy**; Creek, tributary to Beaver Creek from the north, about 2½ miles above O'Brien Creek, Alaska.
- Royal Arch**; Creek, Aztec Amphitheater, Grand Canyon of the Colorado, Coconino County, Ariz.
- Royersford**; Borough, Montgomery County, Pa. (Not Royer's Ford.)
- Rozel**; Town, Pawnee County, Kans. (Not Roselle.)
- Rozenik**; see Rojinik.
- Rtkachin**; see Tkachen.
- Ruatan**; see Roatan.
- Rubidoux**; Mountain, Riverside County, Cal. (Not Robidoux, Roubedeau, nor Rubideau.)
- Ruby**; Canyon, in the south wall of the Grand Canyon of the Colorado, between Montezuma and Havasupai Points, Coconino County, Ariz.
- Ruby**; see Passamari.
- Buckel**; Creek, tributary to Columbia River east of Hood River, Multnomah County line, Hood River County, Oreg. (Not Deadman.)

Rugged; Island, Resurrection Bay, Alaska. (Not Baker.)
Rugged; see Makhnati.
Rum; River, branch of Mississippi River at Anoka, Anoka County, Minn. (Not Run.)
Rumania; *Rumenia*; see Romania.
Rumely; Village, Alger County, Mich. (Not Rumley.)
Rumiantzoff; see Romanzof.
Rumley, see Rumely.
Rumney; see Romney.
Run; see Rum.
Runkel; Village, Meade County, S. Dak. (Not Runkles.)
Running Crane; Mountain, lat. 48° 15' N., long. 113° 16' W., Flathead and Teton Counties, Mont.
Running Owl; Mountain, lat. 48° 14' N., long. 113° 12' W., Teton County, Mont.
Running Rabbit; Mountain, Flathead County, Mont.
Runnymede; Town, Harper County, Kans. (Not Runnamede.)
Runt; Creek, tributary to Orange Creek, Alaska, near International Boundary (between Alaska and Canada.)
Rush; Lake, Tooele County, Utah. (Not Stockton.)
Rush Center; City, Rush County, Kans. (Not Rushcenter.)
Russell; Glacier, tributary to Carbon Glacier from west, Mount Rainier, Pierce County, Wash.
Russell; Island, St. Clair River, Mich. (Not Russell's.)
Russell; see Mount Russell.
Russell's; see Barcelona.
Russia; Country, Europe and Asia. (Not Muscovy nor Rossiya.)
Rutherford; *Rutherfords*; *Rutherford's*; see Weatherford.
Ryan; Point, on Columbia River, about 1½ miles above Vancouver, Clarke County, Wash. (Not Ryans.)
Ryan; Township, Schuylkill County, Pa. (Not Ryon.)
Ryankou; Island (to), lat. 37° 15' N., long. 126° 19' E., western coast of Chosen (Korea). (Not Ryanku, Yöng-hung, Yongjong, Young hung, nor Yung hung.)

Ryanku; see Ryankou.

Rychnoi; see Rechnoi.

Ryer; Island, Suisun Bay, Solano County, Cal. (Not King's, Long Point, nor Ryer's.)

Ryssel; see Lille.

Ryu Kyu; *Ryukyu*; see Nansei.

S.

Sa jini; see Sezhini.

Sa La Kai; Salahkai.

Saa; Island (to), lat. 37° 08' N., long. 126° 16' E., western coast of Chosen (Korea). (Not Ernest.)

Sabattos; see Sabattus.

Sabattus; Mountain and Village, Androscoggin County, Me. (Not Sebat-tis.)

Sabattus; Mountain, Lovell Town, Oxford County, Me. (Not Sabattos nor Sebatos.)

Sabine; Point, Providence River, near Providence, R. I. (Not Sabin's.)

Sabola; *Sabougala*; *Sabougalahatchie*; see Sabougla.

Sabougla; Creek, tributary to Yalobusha River, Calhoun and Webster Counties, Miss. (Not Sabola, Sabougala, Sabou-galahatchie, Sabula Hatchie, nor So-bola.)

Sacandaga; River, Adirondack region, N. Y. (Not Sacandago, Sacondaga, nor Sacondago.)

Sacatoo; see Sokoto.

Sachacha; see Sesachacha.

Sachalin; see Sakhalin.

Sachem Head; Harbor, Long Island Sound, New Haven County, Conn. (Not Sachem's Head.)

Sachsen; see Saxony.

Sacatoo; *Sackatou*; see Sokoto.

Sacketts Harbor; Village, Lake Ontario, Jefferson County, N. Y. (Not Sacket Harbor.)

Sacramento Mountains; includes those groups known as Jicarilla, Sierra Blanca, Sacramento, and Guadalupe, in Chaves, Eddy, Lincoln, and Otero Counties, N. Mex.

Saddle; Mountain, Park County, Colo. (Not Quadrate.)

Saddleback; Ledge, East Penobscot Bay, Me. (Not Saddle Back.)

- Saddlerock**; Creek, Lincoln County, S. Dak. (Not Saddle.)
- Saegerstown**; Borough, Crawford County, Pa. (Not Saegertown.)
- Saeltso*; see Setsiltso.
- Safety**; Cove, Day Harbor, Prince William Sound, Alaska.
- Saffordville**; Town, Chase County, Kans. (Not Safford.)
- Saffron**; Valley, Rainbow Plateau, Coconino County, Ariz.
- Saganaga**; Lake, between Swamp and Granite Lakes, Rainy River and Thunder Bay Districts, Ontario, International Boundary (between Minnesota and Ontario). (Not Kaseiganah, Saiganaga, Seiganaga, Seiganagah, Seiganagan, Seiganagaw, nor Seiganagooch.)
- Sagasig*; see Zagazig.
- Sagavanirktok**; River, debouching on Arctic Coast 60 miles east of Colville River, Northern Alaska. (Not Sawanukto, Shagavanuktok, Sharavanaktok, nor Suwanukto.)
- Sa-gee-ka*; see Segeke.
- Saghalien*; see Sakhalin.
- Sagittarius**; Ridge, between Flint and Tuna Creeks and Colorado River, Coconino County, Ariz.
- Saguache**; County; Creek, Precinct, and Town, Saguache County, Colorado. (Not Siwatch nor Siwatche.)
- Saguache*; see Sawatch.
- Sahama**; Peak, Andes Mountains, Bolivia. (Not Nevado de Sahama nor Sajama.)
- Sahara**; great Desert, Africa. (Not Cahra, Great Desert, Sahlra, Salra, nor Zahara.)
- Sa-heen*; see Sarheen.
- Sahotsoidbeazhe**; Canyon, Navajo Indian Reservation, northwest corner of Apache County, Ariz. (Not Sa hot soid be azh e.)
- Sai nei*; see Sainei.
- Saida**; Maritime City of Palestine, the ancient Sidon. (Not Sidon nor Zidon.)
- Saigon**; Capital of French Cochin China. (Not Gai-Dinh-Thanh, Looknooe, Louknoui, nor Sai-Gun.)
- Saitan*; see Sycan.
- Saitio*; see Kyoto.
- Sail**; Island, off False Point Pybus, Frederick Sound, Alexander Archipelago, Alaska. (Not Ship.)
- Sail**; Rock, off Pillar Point, San Mateo County, Cal. (Not Pillar, Seal, nor Steeple.)
- Sail**; Rock, Juan de Fuca Strait, near Neah Bay, Wash. (Not Klahostah nor Seal.)
- Sailor**; Island, Hingham Harbor, Mass. (Not Sarah's.)
- Sailors Encampment*; see Rains.
- Sainei**; River, flowing into Pingyang Inlet, Western Chosen (Korea). (Not Sainei nor Woldang.)
- St. Andrew**; Sound, Camden County, Ga. (Not St. Andrew's.)
- St. Andrews**; Park, between Puyallup and Tahoma Glaciers, Mount Rainier, Pierce County, Wash.
- St. Andrews Rock**; prominent one on Puyallup Cleaver, Mount Rainier, Pierce County, Wash.
- S. Anthony*; *St. Anthony*; see Anthony.
- St. Augustine*; see Augustine.
- *St. Catharine**; Bend and Creek, Mississippi River, Adams County, Miss. (Not St. Catherine's.)
- St. Catharine**; Lake and Mountain, Rutland County, Vt. (Not Lake Austin, St. Catherine, nor Wells Pond.)
- St. Catherines**; Island and Sound, Liberty County, Ga. (Not St. Catherine nor St. Catherine's.)
- St. Charles**; Village, Pueblo County, Colo. (Not San Carlos.)
- St. Clair*; see Sinclair.
- St. Clairsville**; Borough, Bedford County, Pa. (Not St. Clairville.)
- St. Clement**; Bay, Potomac River, St. Marys County, Md. (Not St. Clement's.)
- St. Croix**; Island, one of the Virgin Islands, West Indies. (Not Santa Cruz.)
- St. Croix**; River, between Maine and New Brunswick. (Not Ste. Croix.)
- St. Croix*; see Dochet; Upper St. Croix.
- St. Denis*; see Bayou Petit Liard.
- St. Domingo*; see Dominican Republic.
- St. Elias*; see Manby.
- St. Elmo Pass**; Saddle, in ridge between Inter and Winthrop Glaciers, Mount Rainier, Pierce County, Wash.

- St. Francis**; River, southeastern Missouri. (Not St. Francois.)
- St. Francis**; Village, St. Johns River, Lake County, Fla. (Not Old Town.)
- St. François**; Township, Madison County, Mo. (Not St. Francis.)
- St. Gabriel Church**; Post Light, Mississippi River, Iberville Parish, La. (Not St. Gabriel's Church.)
- St. Gallen**; Canton and Town, Switzerland. (Not St. Gall nor Sankt Gallen.)
- St. George**; Fort, St. George River, Lincoln County, Me. (Not George.)
- St. George**; Harbor, River, and Town, Knox County, Me. (Not St. George's.)
- St. George**; Island, St. Marys County, Md. (Not St. George's nor St. Georges.)
- St. George**; Point and Reef, Del Norte County, Cal. (Not St. George's.)
- St. George**; Sound, near Apalachicola, Franklin County, Fla. (Not St. George's.)
- St. George*; see San Jorge.
- St. George*, Mass.; see Georges.
- St. George*; see George.
- St. George Island**; Election Precinct, St. Mary's County, Md. (Not St. George's Island nor St. Georges Island.)
- St. George's*, Me.; see Georges.
- St. Gotthard**; Mountain and Pass, Switzerland. (Not Gothard, St. Gothard, nor Sankt Gotthard.)
- St. Helens**; Mountain, Skamania County, Wash. (Not S. Helen.)
- St. Helens Bar**; Post Lights, Columbia River, Columbia County, Ore. (Not St. Helen's.)
- St. Hilaire**; Village, Polk County, Minn. (Not St. Hiliare.)
- St. Iago de Cuba*; see Santiago de Cuba.
- St. Inigoes**; Creek, District, and Town, St. Marys County, Md. (Not St. Inigo, St. Inigoe, St. Inigo's, Inigos, nor St. Inigoas.)
- St. Jame's*; see James.
- St. Joe**; River, Kootenai and Shoshone Counties, Idaho. (Not St. Joseph, St. Joseph's, nor St. Josephs.)
- St. John*; see Richelieu; St. Johns; St. Thomas.
- St. John Bogoslov*; see Bogoslof.
- St. Johns**; City, Clinton County, Mich. (Not St. John's.)
- *St. Johns**; City, eastern shore Willamette River, about 5 miles below Portland, and Precinct, Multnomah County, Ore. (Not St. John.)
- St. Johns**; County and River, Fla. (Not St. John's.)
- St. Johns*; see Steamboat.
- St. Jones**; River, Kent County, Del. (Not Jones'.)
- St. Lawrence**; Bay, near East Cape, Bering Strait, Siberia. (Not St. Lawrence.)
- St. Lawrence**; Island, Bering Sea, Alaska. (Not St. Lawrence.)
- St. Lázaria*; see Kruszof.
- St. Louis**; Capital of French Senegal, West Africa. (Not Louis, Ndar, nor St. Louis-du-Senagal.)
- St. Lucia**; Island, one of the Windward Islands, West Indies. (Not San Lucia nor Santa Lucia.)
- St. Margarettes**; Island, St. Lawrence River, St. Lawrence County, N. Y. (Not High.)
- St. Marks**; Precinct and Town, Wakulla County, Fla. (Not St. Mark's.)
- St. Martin**; Bay, Islands, and Point, Mackinac Strait, Mackinac County, Mich. (Not St. Martin's.)
- St. Martin**; Town, Worcester County, Md. (Not Martins.)
- St. Martinsville**; Village, St. Martin Parish, La. (Not St. Martinville.)
- St. Mary**; Lake and River, Teton County, Mont. (Not Chief Mountain.)
- St. Marys**; Bend and Town, Mississippi River, Ste. Genevieve County, Mo. (Not St. Mary's.)
- *St. Marys**; City, County, and Creek, St. Marys County, Md. (Not St. Mary nor St. Mary's.)
- St. Marys**; Falls, St. Marys River, opposite Sault Ste. Marie City, in Chippewa County, Mich. (Not St. Mary's.)
- St. Marys**; River, Cumberland Sound, Fla. (Not St. Mary's.)
- St. Marys**; River, International Boundary (between Michigan and Ontario). Defining the limits of the river. The head is at a line drawn between Point Iroquis and Gros Cap, and the mouth of the south branch is at a line drawn from Old Fort St. Joe to Sweet Point. (Not St. Mary's Strait.)

- St. Marys;** River, rising in Ohio, uniting with the St. Joseph River at Fort Wayne Ind., forming the Maumee. (Not St. Mary's.)
- St. Marys Entrance;** Sound, mouth of St. Lawrence River, Nassau County, Fla. (Not Cumberland Entrance nor Fernandina Entrance.)
- St. Marys;* see Lake St. Marys.
- St. Marys, Ill.;* see Marys River.
- St. Mary's, S. C.;* see Old Town.
- St. Marys Falls;* see Sault Ste. Marie City.
- St. Matthew;** Island, Bering Sea, Alaska (Not St. Mathew.)
- St. Michael;** Island, Norton Sound, Bering Sea, Alaska. (Not St. Michael's.)
- St. Michaels;* see Miles.
- St. Paul;* see Port Levashef.
- St. Paul de Loanda;* see Loanda.
- St. Peter;** Creek and Flat, Ferry County, Wash. (Not Rock.)
- St. Peters;** Creek and District, Somerset County, Md. (Not St. Peter nor St. Peter's.)
- St. Petersburg;* see Petrograd.
- St. Phillip's;* see Phillips.
- St. Pierre;** Island, 15 miles off southern coast of Newfoundland, and Town, capital of French colony of St. Pierre and Miquelon.
- St. Pierre and Miquelon;** French Colony, off southern coast of Newfoundland.
- St. Preobrajenyia;* see Preobrajenya.
- St. Simon;** Beacon, Island, and Sound, Glynn County, Ga. (Not St. Simon's.)
- St. Tammany;* see Neebish.
- St. Thomas;** Creek, tributary to Patuxent River at Captain Point; St. Marys County, Md. (Not St. John.)
- St. Vincent;** Island, British West Indies.
- St. Vincent;* see Sao Vincent.
- St. Vrain;** Creek, Boulder and Weld Counties, and Precinct, Weld County, Colo. (Not St. Vrains.)
- St. Vrain;** Mountain (altitude 12,162 feet), sec. 5, T. 2 N., R. 73 W., 6½ miles southeast Longs Peak, 4 miles southwest Allens Park Village, Boulder County, Colo.
- Ste. Marie;** Island, off east coast of Madagascar. (Not Nossi Burrah, Ste.-Marie, nor Ste.-Marie-de-Madagascar.)
- Ste. Marie;** Township and Village, Jasper County, Ill. (Not St. Marie.)
- Saisaginaga;* see Saganaga.
- Sajama;* see Sahama.
- Sajan;** Gulf (kaye), western coast of Chosen (Korea), lat. 36° 30' N. (Not Shoal.)
- Sajin;** Bay, Village, and Point (kutchi), lat. 42° N., long. 130° E., northeastern coast of Chosen (Korea). (Not Sivuch Bay nor Mojaiski Point.)
- Sa-jini;* see Sez-hini.
- Sa-kaa;* see Sarkar.
- Sakai;* see Mikuni.
- Sakatu;* see Sokoto.
- Sakhalin;** Island, Okhotsk Sea, Siberia. (Not Sachalin nor Saghalien.)
- Sakhalin;* see Amur.
- Saki shima;* see Sakishima.
- Sakishima;** Group of Islands, east of Taiwan, comprising the Miyako and Yaya-yama Groups, the southern part of the Nansei Chain. (Not Meiacosima, Miyako, Miyako jima, Saki shima, nor Sakisima.)
- Sakisima;* see Sakishima.
- Sakonnet;** Point and River, Newport County, R. I. (Not Saugkonnet nor Seakonnet.)
- Salahkai;** Mesa, Hopi Indian Reservation, Navajo County, and Navajo Indian Reservation, Apache County, Ariz. (Not Sa La Kai.)
- Salamonie;** Township, Huntington County, Ind. (Not Salamonia.)
- Salaniki;* see Salonika.
- Sa-la-wik;* see Selawik.
- Salina;** Creek and Town, Mayes County, Okla. (Not Saline.)
- Salisaw;* see Sallisaw.
- Salisbury;** Sound, between Chichagof and Kruzof Islands, Alaska. (Not Kloka-cheff.)
- Salisbury;** Township, Lehigh County, Pa. (Not Salsberg, Salsburg, nor Salsbury.)
- Salitrillo;** Creek, Bexar County, Tex. (Not Salatrillo.)
- Sallacoa;** Creek, Gordon, Bartow, and Cherokee Counties, Ga.; Hamlet, Bartow, County, Ga.; Town, Cherokee County, Ga. (Not Calicoe nor Salequoah.)
- Salle;* see Bayou Sale.
- Sallee;** Creek, Powhatan County, Va. (Not Sally nor Salley's.)
- Salley;* see Sally.

- Sallisaw**; Creek, Adair and Sequoyah Counties; Town and Township, Sequoyah County, Okla. (Not Sallisaw nor Salaiseau.)
- ***Sally**; Town, Aiken County, S. C. (Not Salley nor Sallys.)
- Sally*; see Bayou Sale.
- Sallys*; see Sally.
- Salmo**; Rock, off mouth of Kenai River, Alaska.
- Salmon**; Bay, inner part of Shilshole Bay, near Seattle, King County, Wash. (Not Shilshole.)
- Salmon**; Creek, tributary to Okanogan River from north, Okanogan County, Wash. (Not Conconully, Conconully, nor White Salmon.)
- Salmon*, N. Y.; see Little Salmon.
- Salmon*, Wash.; see Conconully, Shilshole.
- Salmon*; see Bear; Salmon Falls.
- Salmon Falls**; Creek, rising in Nevada and flowing in northerly direction, entering Snake River near River Road Post Office, Twin Falls County, Idaho. (Not Salmon Falls River, Salmon Creek, nor Salmon River.)
- Salmon Falls**; Village, on Westfield River, Hampden County, Mass. (Not Fairfield.)
- Salmon River Mountains**; include the group in central Idaho lying in big bend of main Salmon River, west of Lemhi Range.
- Saloniki**; City and Gulf, Turkey. (Not Salaniki, Salonica, Salonika, Selanik, Selonica, nor Thessalonica.)
- Salory's*; see Solary.
- Salt**; Creek, Grand Canyon of the Colorado, Coconino County, Ariz.
- Salt**; Creek, flowing through a cretaceous area in south half of T. 29 S., R. 20 E., Kern County, Cal.
- Salt**; Spring, north line of sec. 25, T. 25 S., R. 18 E., Kern County, Cal.
- Salt*; see Laguna Seca; Soda.
- Salt Lake**; Bay, indenting western coast Prince of Wales Island, near lat. 55° 40', long. 133° 21', Alaska.
- Salt Lake City**; Capital of Utah. (Not Salt Lake.)
- Salt Petre Cave*; see Saltpetre Cave.
- Salt Springs*; see Lithia Springs.
- Saltpetre Cave*; see Saltpetre Cave.
- Saltpetre Cave**; Village, Botetourt County, Va. (Not Saltpeter Cave nor Salt Petre Cave.)
- Salubrious**; Point, Lake Ontario, Jefferson County, N. Y. (Not Vesuvius.)
- Saluen*; *Salween*; *Salwen*; see Salwin.
- Salvador**; one of the Central American States. (Not San Salvador.)
- Salvage**; Mountain, Flathead County, Mont.
- Salwin**; River, British Burma, rising near the border of Tibet, flowing south into the Gulf of Martaban. (Not Saluen, Salween, Salwen, Thanlweng, nor Thanlyeng.)
- Sam Patch**; Creek, tributary to Forty-mile River from the north, Alaska, near International Boundary (between Alaska and Canada). (Not Patch.)
- Sam sa*; *Sam sa* (San-cha); *Sam sah*; *Sam Sah*; see Samsa.
- Samganuda*; see English.
- Samish*; see Edison.
- Sammarino*; see San Marino.
- Sammirupo**; Village, on Yonguzei Bay, lat. 41° 59' N., long. 129° 58' E., northeastern coast of Chosen (Korea). (Not Samilpo.)
- Samoa**; group of Islands, south Pacific Ocean. (Not Navigators nor Samoan.)
- Samoilof*; see Scraggy.
- Samples**; Creek, Duval County, Fla. (Not Starrett's.)
- Samples*; see Edwards.
- Sampsell**; Township and Village, Livingston County, Mo. (Not Sampsel.)
- Sampson**; Peak (altitude 4,631 feet), 2 miles southwest of New Idria, San Benito County, Cal. (Not Venado.)
- Samsa**; Basin, Inlet, and Point, Fukien Province, eastern coast of China. (Not Sam sa, Sam-sah, Sam sah, Sam Sah, San-cha, San sa, nor Sansha.)
- Samsah*; see Samsa.
- Samsoun*; see Samsun.
- Samsun**; City, on the Black Sea, Asiatic Turkey. (Not Samsoun.)
- San Alberto**; Bay, an arm of Bucareli Bay, Prince of Wales Archipelago, Southeastern Alaska. (Not Seno de San Alverto.)
- San Ambrosio**; Island, off the coast of Chile, lat. 26° 18' S., long. 79° 55' W., Pacific Ocean. (Not St. Ambrose.)

- San Andreas**; Lake, San Mateo County, Cal. (Not San Andres.)
- San Andres*; see San Andreas.
- San Antonio**; Creek, Santa Barbara County, Cal. (Not Guaymas River, Jesus Maria River, nor Las Alamos.)
- San Antonio**; Mountain, Los Angeles County, Cal. (Not Baldy, North Bald, nor Old Baldy.)
- San Antonio**; Terrace, Santa Barbara County, Cal.
- San Antonio*; see San Matias.
- San Benito**; Mountain (altitude 5,258 feet), dome-shaped summit of the San Carlos division of the Diablo Range, about 3½ miles southeast of New Idria, San Benito County, Cal.
- San Bois*; see Sansbois.
- San Buenaventura*; see Ventura.
- San Carlos*; see St. Charles.
- San Carlos Bolsa**; Basin, about 2 miles east of New Idria, at northeast foot San Carlos Peak, Diablo Range, San Benito County, Cal.
- San Clemente**; Canyon, near La Jolla, San Diego County, Cal. (Not Clemente nor San Clemente.)
- San Clemente**; Island, southern coast of California. (Not San Clements.)
- San Cristobal**; Lake, Hinsdale County, Colo. (Not San Cristopal nor San Cristoval.)
- San Diego*; see Jemez; Sandiego.
- San Dieguito**; Land Grant and Valley, San Diego County, Cal. (Not San Diegito nor San Digitas.)
- San Dieguito**; River, formed by the junction of Santa Maria and Santa Ysabel Creeks, San Diego County, Cal. (Not Bernardo, San Bernardo, nor San Pasqual.)
- San Domingo*; see Dominican Republic.
- San Emigdio**; Creek, Land Grant, and Mountain, Kern County, Cal. (Not San Emedio, San Emidio, nor San Emidion.)
- San Fernando de Montecristi*; see Monte Cristi.
- San Francisco**; Peak, the highest peak of San Francisco Mountain, Coconino County, Ariz. (Not Humphreys Peak nor Mount Humphrey.)
- San Isabel*; see Isabel.
- San Jacinto*; see Kruzof.
- San Jorge**; Island, one of the Azores. (Not St. George.)
- San Juan**; Island, P. R.
- San Juan**; Passage, between Cape San Juan and Las Cucarachas, P. R. (Not San Juan Channel.)
- San Juan Bautista**; Island, Bucareli Bay, Prince of Wales Island, Alaska. (Not San Jean Bautista.)
- San Juan Channel*; see San Juan.
- San Juan de Fuca*; see Juan de Fuca.
- San Juan de Ulua**; old fort near Vera Cruz, Mexico. (Not San Juan de Ulloa.)
- San Juan del Norte**; Seaport Town of Nicaragua. (Not Grey Town nor San Juan de Nicaragua.)
- San Juan Mountains**; include all the mountains of southwest Colorado south of Gunnison River, west of San Luis Valley, and east of the Rio Grande Southern Railroad.
- San Lazaro*; see Philippine.
- San Lucia*; see St. Lucia.
- San Luis d'Apra Harbor*; see Port Apra.
- San Marino**; Capital City and Republic, Italy. (Not Sammarino.)
- San Matias**; Gulf, Patagonia. (Not San Antonio.)
- San Miguel*; see Trout.
- San on me*; see Reisu.
- San Pasqual*, Cal.; see San Dieguito; Santa Ysabel.
- San Paulo*; see Sao Paulo.
- San Pete*; see Sanpete.
- San Pitch**; Mountains, Juab and Sanpete Counties, Utah. (Not Gunnison Plateau nor Wales.)
- San Pitch**; River, Sanpete County, Utah. (Not San Pete.)
- San Pitch*; see Sanpete.
- San Poil*; see Sanpoil.
- San Rafael**; Mountains, extending from the Cuyama River to the Santa Ynez River, Santa Barbara County, Cal. (Not Sierra de San Rafael.)
- San Roque*; see Disappointment.
- San sa*; see Samsa.
- San Salvador*; see Salvador.
- San To*; see Santo; So.

- San Turce*; see Santurce.
- San Ysabell*; see Santa Ysabel.
- San Ysidro**; Canyon, Santa Barbara County, Cal. (Not Dinsmore.)
- Sanachno*; see West.
- Sanak*; see Sannak.
- Sanchez**; Town, Samana Bay, Dominican Republic. (Not Las Cañitas nor Sánchez.)
- Sánchez*; see Sanchez.
- Sancho**; Island (to), lat. 34° 20' N., long. 126° 01' E., southwestern coast of Chosen (Korea). (Not Montreal.)
- Sancoty*; see Sankaty.
- Sand**; Bay, outlet Rainy Lake, Rainy River District, Ontario, International Boundary (between Minnesota and Ontario).
- Sand*; see Kiwanda.
- Sand*, Alaska; see Sumdum.
- Sand*, Cal.; see Raccoon.
- Sand*, Colo.; see Mosca.
- Sand Beach*; see Harbor of Refuge.
- Sand Point**; Lake, southeast of Namakan Lake, Rainy River District, Ontario, International Boundary (between Minnesota and Ontario).
- Sandbeach**; Lake, 2½ miles southeast of Longs Peak, sec. 18, T. 3 N., R. 73 W. draining southeast to North St. Vrain Creek, Boulder County, Colo.
- Sanders**; Creek, near Charleston, S. C. (Not Saunders.)
- Sandiego**; Creek, T. 30 S., R. 20 E., San Luis Obispo County, Cal. (Not San Diego.)
- Sandlake**; Town, Rensselaer County, N. Y. (Not Sand Lake.)
- Sands Point**; Lighthouse, Manhasset Neck, Long Island Sound, Nassau County, N. Y. (Not Sands's Point.)
- Sandwich**; Mountain, Sandwich Range, Carroll County, N. H. (Not Black nor Sandwich Dome.)
- Sandwich*; see Efate; Hawaiian.
- Sandy**; Point, Whidbey Island, Island County, Wash. (Not Joe Brown Spit.)
- Sandy**; Point, Prudence Island, Narragansett Bay, Newport County, R. I. (Not Sand.)
- Sandy*; see South Sandy; Peschani.
- Sandy*, Alaska; see Galankin; Pyramid.
- Sandy*, Mass.; see Great.
- Sandy*, Wash.; see West.
- Sandy Creek*; see Murray.
- Sandy Point*; see Punta Arenas.
- Sandyston**; Township, Sussex County, N. J. (Not Sandis nor Sandiston.)
- Saneneheck**; Rock, southwest of Marsh Pass, Navajo County, Ariz. (Not Sane-ne-heck.)
- Sanford**; Cove, Endicott Arm of Holkham Bay, Alaska. (Not Sandford.)
- *Sangerfield**; River, branch of Chenango River, Chenango, Madison, and Oneida Counties, N. Y. (Not Chenango Creek, East Branch Chenango River, nor East Chenango River.)
- Sangre de Cristo Mountains**; the range extends from Poncha Pass, Colo., to the neighborhood of Santa Fe, N. Mex., thus including the southern portion locally known as the Culebra Range.
- Sankaty**; Head or Bluff at east end of Nantucket Island, Mass. (Not Sancoty, Squam, nor Sweseckechi.)
- Sankt Gallen*; see St. Gallen.
- Sankt Gotthard*; see St. Gotthard.
- Sannak**; Island, southeast of Unimak, Alaska. (Not Halibut nor Sanak.)
- Sanonne*; see Reisu.
- Sanpete**; Valley, Sanpete County, Utah. (Not San Pete nor San Pitch.)
- Sanpoil**; Lake and River, Ferry County, Wash. (Not Rowena nor San Poil.)
- Sansbois**; Creek, Haskell and Pittsburg Counties; Mountains and Village, Haskell County, Okla. (Not San Bois.)
- Sansha*; see Samsa.
- Sansibar*; see Zanzibar.
- Santa Cruz*; see St. Croix.
- Santa Fe*; see Burnham.
- Santa Lucia*; see Junipero Serra; St. Lucia.
- Santa Luzia**; Island, one of the Cape Verde Islands. (Not Santa Lucia.)
- Santa Maria**; Valley, extending northwesterly through central part of T. 30 S., R. 21 E., Kern County, Cal. (Not Santa Marie.)
- Santa Maria de los Remedios*; see Yucatan.
- Santa Marie*; see Santa Maria.
- Santa Marta**; Bay and City, Colombia Republic, South America. (Not Martha.)
- Santa Monica**; Mountain, Los Angeles County, Cal. (Not Cahuenga.)

Santa Rita; Hills, between Santa Ynez and Santa Rita Valleys, east of Lompoc, extending to the mouth of the Canada de los Palos Blancos, Santa Barbara County, Cal.

Santa Rita; Peak (altitude 5,165 feet), 6 miles southeast of New Idria, on main ridge San Carlos Division, Diablo Range, lat. $36^{\circ} 21'$, long. $120^{\circ} 36'$, San Benito County, Cal.

Santa Rita; see Old Baldy.

Santa Ynez; Mountains, extending from Arguello Point, east to the headwaters of the Ventura River, Santa Barbara County, Cal.

Santa Ysabel; Creek, uniting with Santa Maria Creek to form the San Dieguito River, San Diego County, Cal. (Not San Pasqual nor San Ysabel.)

Santa Ysabel; see Isabel.

Santafee; Village, Summers County, W. Va. (Not Santifee.)

Santaluca; Village, Gilmer County, Ga. (Not Santa Luca nor Santa Lucah.)

Santeetlah; Creek and Town, Graham County, N. C. (Not Santeetla nor Santultah.)

Santiago; Peak (altitude 5,680 feet), Santa Ana Mountains, on boundary line between Orange and Riverside Counties, Cal.

Santiago; see Penape.

Santiago de Cuba; Seaport, southeastern coast of Cuba. (Not St. Iago de Cuba.)

Santilla; see Satilla.

Santo; Group of Islands, lat 34° N., long. $127^{\circ} 18'$ E., southern coast of Chosen (Korea). (Not Nan How nor San To.)

Santo Domingo; see Dominican Republic.

Santos; Creek, flowing northeasterly through southeast quarter of T. 28 S., R., 19 E., to Jan Joaquin Valley, Kern County, Cal.

Santai; Island (to), lat. $34^{\circ} 19'$ N., long., 127° E., southern coast of Chosen (Korea). (Not Golen.)

Santu; see Santuao.

Santuao; treaty Port, Fukien Province, China. (Not San-tu-ao nor Santu.)

San-tu-ao; see Santuao.

Santuit; see Cotuit.

Santurce; Barrio, eastward of San, Juan, P. R. (Not San Turce.)

Sao Paulo; Capital City and State, Brazil, South America. (Not San Paulo.)

***Sao Vicente;** Island and Town, Cape Verde Islands. (Not St. Vincent.)

Saook; Bay and Point, Peril Strait, Alaska. (Not Sa-ook.)

Sapinero; Creek, Gunnison County, Colo. (Not Indian nor Indiana.)

Sapphire; Canyon, Coconino County, Ariz.

Sapphire; Mountains, limited on the south by the Anaconda Range and bounded on the east by the valleys of Trout and Flint Creeks, on the north by Clark Fork of Columbia River, and on the west by Bitterroot Valley, Mont.

Saque; see Soquel.

Saragossa; Capital City and Province, Spain. (Not Caesaraugusta, Saragosse, nor Zaragoza.)

Sarah; Ledge, entrance to New London, Harbor, Conn. (Not Sarah's.)

Sarah's; see Sailor.

Sarajevo; see Serajevo.

Sar-car; see Sarkar.

Sarcobatus; Flat, north of Amargosa Range, Nye County, Nev. (Not Mirage.)

Sardinia; Island, Mediterranean Sea. (Not Sardegna.)

Sargent; see Sergeant.

Sarheen; Cove, east side of El Capitan Passage, about 11 miles from Sea Otter Sound, Alaska. (Not Sa-heen, Sarheene, nor Sarhini.)

Sar-Hene; *Sarhini;* see Sarheen.

Sarkar; Cove, east side of El Capitan Passage, 6 miles from Sea Otter Sound, Alaska. (Not Sa-kaa, Sar-car, nor Sar-Kar.)

Sar-Kar; see Sarkar.

Sarsilla; *Sarsillo;* see Zarcillo.

Sarson; Island, Sengekontacket Pond, Marthas Vineyard, Mass. (Not Sasan, Sason, nor Sirson.)

Sartartia; Village, Fort Bend County, Tex. (Not Sartalla.)

Sasacacheh; see Sesachacha.

Sasakwa; Village, Seminole County, Okla. (Not Sa-sak-wa nor Wild Goose.)

Satas; *Satas Creek;* *Satas River;* see Satus.

Satchrun; Point, eastern side of the entrance to Takanis Bay, Alaska.

Satilla; River, southeastern Georgia. (Not Santilla.)

- Satterley*; see *Sotterley*.
- Satulah**; Mountain, Macon County, N. C. (Not *Stuley*.)
- Satus**; Creek, tributary to Yakima River from west, Yakima County, Wash. (Not *Satas River*.)
- Satus**; Village, Yakima County, Wash. (Not *Satas*.)
- Sau*; see *Save*.
- Sauble*; see *Hamlin*.
- Saugkonnet*; see *Sakonnet*.
- Sauk**; Point, near Baraboo, Sauk County, Wis. (Not *Point Sauk* nor *Sauk Summit*.)
- Säulen*; see *Stolbovoi*.
- Saulston**; Township and Village, Wayne County, N. C. (Not *Saul's Cross Roads*.)
- Sault Ste. Marie**; City, Chippewa County, Mich. (Not *St. Marys Falls*.)
- Saunders**; Point, Little Bay de Noc, Delta County, Mich. (Not *Saunders's*.)
- Saunders*; see *Sanders*.
- Sauquel*; see *Soquel*.
- Sausalito**; Town and Township, Marin County, Cal. (Not *Saucelito*.)
- Sauvie**; Island, Columbia River, Columbia and Multnomah Counties, Oreg. (Not *Sauvie's*.)
- Savage**; Landing, Ohio River, Lawrence County, Ohio. (Not *Savage's*.)
- Savage**; River, Garrett County, Md. (Not *Savay*.)
- Savanna**; Township and Village, Pittsburgh County, Okla. (Not *Savannah*.)
- Savannah**; Lake, about 8 miles north-east of Elliott, Dorchester County, Md. (Not *The Savannah* nor *The Savannah Lake*.)
- Savannah**; Township, Butler County, Nebr. (Not *Savanah*.)
- Savannah**; Village, Los Angeles County, Cal. (Not *Savanna*.)
- Savaovik*; see *Shavirovik*.
- Save**; River, in Austria. (Not *Sau* nor *Sava*.)
- Savilton**; Village, Newburgh Town, Orange County, N. Y. (Not *Savil*, *Savill*, nor *Saville*.)
- Saviovic*; see *Shavirovik*.
- Savoy**; Town and Village, Berkshire County, Mass. (Not *Savoy Hollow*.)
- Sawakin*; see *Suakin*.
- Sawanukto*; see *Sagavanirktok*.
- Sawatch**; Mountains, Colo. (Not *Saguache*, *Siwatch*, nor *Siwatche*.)
- Sawhatchee*; see *Osahatchee*.
- Sawlog**; Township, Hodgeman County, Kans. (Not *Saw Log*.)
- Sawteeth**; steep Bluff, 700 feet high, near Grand Marais, Cook County, Minn. (Not *Sawtooth*.)
- Sawtooth**; Peak, Tulare County, Cal. (Not *Miner's*.)
- Sawtooth**; Ridge, lying mostly in sec. 1, T. 26 S., R. 17 E., Kern County, Cal.
- Sawtooth Range*; see *Anaconda Range*.
- Sawyer**; Village, Carlton Town, Orleans County, N. Y. (Not *Sawyers*.)
- Sawyer Bend**; Post Light, Mississippi River, near St. Louis, Mo. (Not *Sawyer's Bend*.)
- Sawyerville**; Village, Mount Olive Township, Macoupin County, Ill. (Not *Sawyersville*.)
- Saxeville**; Town and Village, Waushara County, Wis. (Not *Saxville*.)
- Saxony**; Kingdom, Germany. (Not *Sachsen*.)
- Sayres**; Neck, Lawrence Township, Cumberland County, N. J. (Not *Sayre* nor *Sayre's*.)
- Scajaquada**; Creek, Buffalo, Erie County, N. Y. (Not *Seajaquada* nor *Scajaquady*.)
- Scalpluck**; Mountain, Flathead County, Mont.
- Scammon**; City, Cherokee County, Kans. (Not *Scammonville*.)
- Scammon**; Cove, north end Lake Huron, Mackinac County, Mich. (Not *Scammon's*.)
- Scandia*; see *Skandia*.
- Scanlan**; Town, Mississippi River, Crittenden County, Ark. (Not *Scanlan's*.)
- Scapin*; see *Squanan*.
- Scarbero**; Creek and Village, Worcester County, Md. (Not *Scarborough's*.)
- Scarecorn**; Creek and Town, Pickens County, Ga. (Not *Scarcorn*.)
- Scarface**; Mountain, lat. 48° 11' N., long. 113° 01' W., Teton County, Mont.
- Scarham**; Creek, Dekalb County, Ala. (Not *Skirum*.)
- Scatari**; Island, at the eastern extremity of Cape Breton Island, Nova Scotia. (Not *Scatarie*, *Scatary*, nor *Scattarie*.)

- Scatarie; Scatary; Scattarie; see Scatari.*
- Scatter;** Creek, tributary to Cle Elum River from east, $\frac{1}{2}$ mile south of Fish Lake, Kittitas County, Wash.
- Scatter; see Solomon.*
- Scenic;** Bay, at southern extremity of Pend Oreille Lake, south of Cape Horn Peak, Kootenai County, Idaho. (Not Squaw.)
- Schakum; Schakhun; see Shakun.*
- Schaumburg;** Township and Village, Cook County, Ill. (Not Schaumburg.)
- Scheldt;** River, Belgium and France. (Not Escaut nor Schelde.)
- Schellburg; see Schellsburg.*
- Schellsburg;** Borough, Bedford County, Pa. (Not Schellburg nor Shellburg.)
- Schenck;** Creek, Knox County, Ohio. (Not Schenck's, Schenk's, Shencks, nor Skenks.)
- Schenob;** Brook, chiefly in Sheffield, Berkshire County, Mass. (Not Skerrob.)
- Schishmareff; see Shishmaref.*
- Schlague; see Skagway.*
- Schleisingerville;** Village, Washington County, Wis. (Not Schleighsingingerville.)
- Schlippenbach;** Cape, lat. $40^{\circ} 29' N.$, long. $129^{\circ} 07' E.$, eastern coast of Chosen (Korea). (Not Shlipenbakha.)
- Schodack; see Hell Gate.*
- Scholing; see Granite.*
- Schoodic; see Grand.*
- Schoona; Schooner; see Shoener.*
- Schoonhoven; Schoonoven; see Boulder.*
- Schoorns; see Seehorn.*
- Schuyler;** Sunken Ledge off Sakonnet Point, R. I. (Not Schuyler's.)
- Schuyler, Colo.; see Duff; Magnolia.*
- Schuyler, N. Y.; see Canadarago.*
- Schuylerville;** Village, Saratoga County, N. Y. (Not Schuylersville.)
- Schwak; see Swauk.*
- Scinde; see Sindhia.*
- Scircleville;** Town, Clinton County, Ind. (Not Circleville.)
- Scosset; see Siasconset.*
- Scoona; see Shoener.*
- Scorpion;** Ridge, a southwestern spur of Sagittarius Ridge, Coconino County, Ariz.
- Scotland;** Light Vessel at entrance to New York Bay. (Not Scotland.)
- Scott;** Bluffs, Mississippi River, East Baton Rouge Parish, La. (Not Scott's.)
- Scott;** Creek, Cattaraugus County, N. Y. (Not Scotts.)
- Scott;** Peak (altitude 8,938 feet), Crater Lake National Park, Klamath County, Oreg.
- Scott;** Point, on Catawba Island, Lake Erie, Ottawa County, Ohio. (Not Scott's.)
- Scott;** Village, Cattaraugus County, N. Y. (Not Scotts Corners.)
- Scott Middle Ground;** Shoal, between Belle Isle and water front of Detroit, Detroit River, Mich. (Not Scott's Middle Ground.)
- Scottie;** Creek; tributary to Tanana River from the east, Alaska, International Boundary (between Alaska and Canada). (Not Scotty.)
- Scottland;** Village, Edgar County, Ill. (Not Scott Land.)
- Scotts Flat;** Village, Nevada County, Cal. (Not Scots Flat nor Scott Flat.)
- Scottsbluff;** City, Scotts Bluff County, Nebr. (Not Scotts Bluff.)
- Scotty; see Scottie.*
- Scovill;** Rock, Connecticut River, near Higganum, Middlesex County, Conn. (Not Scovill's.)
- Scrag;** Islands, South Pass, between Goat and Sukkwan Islands, Alexander Archipelago, Southeast Alaska.
- Scraggy;** Islet, Salisbury Sound, southeastern Alaska. (Not Samoilof.)
- Scrogum;** Island, Mississippi River, near Prairie du Chien, Wis. (Not Scrogum's.)
- Scull;** Islet, Young Bay, Stephens Passage, Southeast Alaska. (Not Skull.)
- Scuppernong;** Creek, Waukesha County, and River, Jefferson and Waukesha Counties, both tributary to Bark River from east, Wis. (Not Schupernong nor Scupernong.)
- Scusset;** Beach and Harbor, near Plymouth, Mass. (Not Scussett.)
- Scutari; see Skutri.*
- Scylla;** Butte, above the south wall of Granite Gorge at the mouth of Slate Creek, Coconino County, Ariz.
- Sea;** Breaker, Island, Reef or Rock, near southern entrance to Salisbury Sound, Southeast Alaska. (Not Morskoi.)

- Sea Grove*; see Cape May Point.
- Sea Gull*; see Baby.
- Sea Otter*; see Augustine; Douglas.
- Sea Ranger**; Reef, about 2 miles off the western coast of Kayak Island and $3\frac{1}{2}$ miles northward of Cape St. Elias, Alaska.
- Seaconnet*; see Sakonnet.
- Seaford**; Town, Sussex County, Del. (Not Seford.)
- Seahorse**; Key, west coast of Florida, near Cedar Keys. (Not Sea-Horse.)
- Seajaquada*; see Scajaquada.
- Seal*; see Reef; Sail.
- Seal Island**; Rocks, Seal Island, Buzzards Bay, Plymouth County, Mass.
- Sealand*; see Zealand.
- Sealion*; see Kaligagan.
- Searle**; Rock, entrance to Salem Harbor, Essex County, Mass. (Not Searl's.)
- Sears**; Island and Ledge, Penobscot Bay, Me. (Not Brigadier's nor Sear's.)
- Seawell's*; see Sewall.
- Sebasco**; Harbor, Casco Bay, Phippsburg Town, Sagadahoc County, Me. (Not Horse Island.)
- Sebascodegan**; Island, Cumberland County, Me. (Not Great nor Sebascodeggin.)
- Sebasticook**; Lake, draining into Sebasticook River, Newport Town, Penobscot County, Me. (Not Newport Pond.)
- Sebattis*; *Sebatos*; see Sabattus.
- Sebethe*; see Mattabesset.
- ***Seboeis**; Lake, Plantation, River, and Village, Penobscot County, Me. (Not Seboois.)
- Seboois**; Lake, T. 4, R. 9, N. W. P. Piscataquis County, Me. (Not Seboeis.)
- Sebonac**; Neck, Southampton Town, Suffolk County, N. Y. (Not Sebonack nor Seponack.)
- Seboeis*; see Seboois.
- Sechacha*; see Sesachacha.
- Sechelt*; see Seechelt.
- Seclock*; see Segloch.
- Second*; see Inner.
- Section**; Point, San Juan County, Colo. *Seddon*; see Bland.
- Sedgeunkedunk**; Stream, Penobscot County, Me. (Not Segeunkedunk.)
- Sedro Woolley**; Town, Skagit County, Wash. (Not Sedro Wolley nor Sedro Woolly.)
- See All**; Mountain, Pocahontas County, W. Va. (Not See-all nor Seeall.)
- See Ngan*; see Sianfu.
- Seechelt**; Inlet and Peninsula, north of Nanaimo, British Columbia. (Not Sechelt.)
- Seed**; Lake, east of Carp Lake, Rainy River District, Ontario, International Boundary (between Minnesota and Ontario).
- Seedskeedee*; see Tunp.
- Seehorn**; Creek, Jefferson County, Tenn. (Not Schorns nor Sohorn.)
- Seekonk**; River, between Pawtucket and Providence, R. I. (Not Pawtucket.)
- Seeland*; see Zealand.
- Seeley**; Creek, Sauk County, Wis. (Not Seely.)
- Seeley**; Town, Cumberland County, N. J. (Not Cedar Grove.)
- Seely**; Township, Guthrie County, Iowa. (Not Seeley.)
- Seen*; see Kommo.
- Seep**; Spring, south rim of the Grand Canyon of the Colorado, between Chemehuevi and Toltec Points, Coconino County, Ariz.
- Segan fu*; see Sianfu.
- Segeke**; Butte, Navajo County, Ariz. (Not Sa-gee-ka.)
- Segetoea**; Spring, 15 miles northwest of Fort Defiance, Apache County, Ariz.
- Segi**; Mesas, Geographic Province, Navajo County, Ariz., north of Marsh Pass. (Not Tsegi Mesas.)
- Segihatsoi**; Canyon, 10 miles north of Tyende, Navajo County, Ariz. (Not Sagi ot sosi, Sagy at sosi, Tsegihatsoi, nor Tseyi Hatsosi.)
- Segloch**; Run, Lancaster and Lebanon Counties, Pa. (Not Seclock, Seelock, Seelock's, Seglock, nor Zelock.)
- Segreganset**; River and Village, Bristol County, Mass. (Not Sweganset.)
- Seguam**; Island, middle Aleutians, Alaska. (Not Siguam.)
- Sehili**; Settlement, Spruce Brook, near head of Canyon del Muerto, Apache County, Ariz.
- Seiganaga*; *Seiganagah*; *Seiganagan*; *Seiganagaw*; *Seiganagooh*; see Saganoga.
- Sein**; Cape (kutsu), lat. $35^{\circ} 03' N.$, long. $129^{\circ} 06' E.$, southern coast of Chosen (Korea). (Not Vashon.)

- Sejon**; Island (to), lat. $34^{\circ} 30'$ N., long. $128^{\circ} 05'$ E., southern coast of Chosen (Korea). (Not Spindle.)
- Seki**; Point and River, Clallam County, Wash. (Not Sekiou nor Sekon.)
- *Seklagaidesa**; Canyon, southwest of Carrizo Mountains, at head of Walker Creek, north of Alcovc Canyon, Apache County, Ariz. (Not Tse lagai dez-a nor Tseklagai-deza.)
- Selah**; Precinct and Village, Yakima County, Wash.
- Selanik*; see Saloniki.
- Selawik**; Lake, near Kotzebue Sound, Alaska. (Not Sa-la-wik.)
- Selby's*; see Martin.
- Selden**; Island, Potomac River, Montgomery County, Md. (Not Selden's, Seldon, nor Sheldon.)
- Seldon**; Pass, lat. $37^{\circ} 17'$, long. $118^{\circ} 52'$, Fresno County, Cal.
- Seldovia**; River, entering head of Seldovia Bay, Kenai Peninsula, Alaska.
- Self**; Creek, Jefferson County, Ala. (Not Shell.)
- Selinsgrove**; Borough, Snyder County, Pa. (Not Selins Grove.)
- Seliah*; see Flathead.
- Selkirk**; Mountains, northeastern Washington and northern Idaho, limited on west and southwest by Columbia River from the International Boundary to mouth of Spokane River, thence southward by edge of Columbia basalt plateau to vicinity of southern end of Lake Cœur d'Alene, and on east by Purcell Trench.
- Sellers**; Town, Morgan County, Ky. (Not Sellers.)
- Sellers**; Landing, Ohio River, Hardin County, Ill. (Not Seller's.)
- Selonica*; see Saloniki.
- Selukai**; Sheep Dip, McKinley County, N. Mex.
- Semerone*; see Cimarron.
- Semiamoo**; Bay and Precinct, Whatcom County, Wash. (Not Semiahmoo.)
- Semichii**; Islands, western Aleutians, Alaska. (Not Semitchi.)
- Semidi**; Islands between Kodiak Island and the Shumagin Islands, Alaska. (Not Foggy nor Seven.)
- Seminole**; Mountains, lying between Sand Creek Gap and North Platte River, Carbon County, Wyo. (Not Seminole.)
- Semisopchnoi**; Island, western Aleutians, Alaska. (Not Seven Mountains.)
- Semper**; Village, Jefferson County, Colo. (Not Sempter.)
- Seneagouteen**; Town, Bonner County, Idaho. (Not Senyaquateen, Siniaquateen, nor Sinyakwateen.)
- Seneasha**; Creek, tributary to Big Black River, Attala County, Miss. Not Seneatcha nor Sineasha.)
- Seneatcha*; see Seneasha.
- Sengekontacket**; Pond, near Edgartown, Marthas Vineyard, Mass. (Not Senseskontacket.)
- Senhantan**; Point, lat. $40^{\circ} 02'$ N., long. $128^{\circ} 14'$ E., eastern coast of Chosen (Korea.) (Not Verich.)
- Seno de San Alverto*; see San Alberto.
- Senter's*; see Centers.
- Sentinel*; see Ari; Maricopa.
- Seoul**; Capital of Chosen (Korea), Asia. (Not Han-Tching, Han Yang, King-Ki-Tao, King-ki-too, Se-Oul, Se-UI, Seul, Soul, nor Syool.)
- Seponack*; see Sebonac.
- Sequachee*; see Sequatchie.
- Sequan**; Indian Reservation and Mountain Peak, San Diego County, Cal. (Not Cycuan, Sycuan, nor Syenan.)
- Sequatchie**; County, River, and Valley, Tenn. (Not Sequachee.)
- Sequatchie**; Village, Marion County, Tenn.
- Sequatchie*; see Sequatchie College.
- *Sequatchie College**; Village, Bledsoe County, Tenn. (Not College, Sequachee nor Sequatchie.)
- Sequit*; see Siquis.
- Sequoia**; Village, Tuolumne County, Cal. (Not Crocker nor Crocker's.)
- Sequoia**, Railroad Station, Rogers County, Okla. (Not Se-quo-yah. nor Sequoyah.)
- Serajevo**; Capital of Bosnia, Austria-Hungary. (Not Bosna-Serai, Sarajevo, Seraio, nor Seraiwo.)
- *Serbia**; Country of Europe. (Not Serbia nor Srbya.)

- Serdtskamen*; *Serdtsze kamen*; *Serdze*; *Serdze Kamen*; see *Serdzekamen*.
- Serdzekamen**; Cape, northwestern coast of Siberia, Arctic Ocean. (Not *Serdtskamen*, *Serdtsze Kamen*, *Serdze*, nor *Serdze Kamen*.)
- Seredni**; Point, northern side of Kodiak Island, Alaska. (Not *Middle* nor *Serednie*.)
- Serednie*; see *Seredni*.
- Sergeant**; Township, McKean County, Pa. (Not *Sargent*.)
- Serpentine**; Canyon in the south wall of the Grand Canyon of the Colorado, two miles northeast of Bass Camp, Coconino County, Ariz.
- Servia*; see *Serbia*.
- Servis**; Landing, Mississippi River, Jefferson County, Miss. (Not *Servis's*.)
- Sesachacha**; Pond, Nantucket, Mass. (Not *Sachacha*, *Sasacaehch*, nor *Sechacha*.)
- Sesuit**; Creek and Harbor, Barnstable County, Mass. (Not *Sursuit*.)
- Seth**; Glacier, northwestern coast Prince William Sound, draining to north shore of Passage Canal, near lat. 60° 50', long. 148° 30', Alaska.
- Setsiltso**; Springs, western side of Chinle Creek, Navajo Indian Reservation, Apache County, Ariz. (Not *Saeltso*, *Su eltso*, nor *Tsetsiltso*.)
- Setterly*; see *Sotterley*.
- Settler**; Point, on Columbia River, about 7 miles east of Astoria, west of mouth of Bear Creek, Clatsop County, Oreg. (Not *Settler's* nor *Settlers*.)
- Settlers**; Township, Sioux County, Iowa. (Not *Settler* nor *Suttlers*.)
- Seven*; see *Semidi*.
- Seven Mile*; see *Neville*.
- Seven Mile Brook*; see *Carrabassett*.
- Seven Mountains*; see *Semisopchnoi*.
- Seven Sisters*; see *Pleiades*.
- Sevenmile River*; see *Carrabassett*.
- Seville**; City and Province, southern Spain. (Not *Sevilla*.)
- Sewall**; Point, Hampton Roads, Va. (Not *Seawell's*.)
- Seward**; Peak, one of Black Buttes group, southwestern slope Mount Baker, Whatcom County, Wash.
- Seward**; Town, Resurrection Bay, Alaska.
- Seward**; Township, Kosciusko County, Ind. (Not *Steward*.)
- Seymourville**; Village, Grant County, W. Va. (Not *Seymoursville*.)
- Sezhini**; Butte, north of Canyon De Chelly, between that and Canyon Del Muerto, Navajo Indian Reservation, Apache County, Ariz. (Not *Sa jini*, nor *Sa-jini*.)
- Shackleford**; Bank, Beaufort Harbor, N. C. (Not *Shackleford's*.)
- ***Shackleford**; Railroad Station, Saline County, Mo. (Not *Shackelford*.)
- Shadow**; Brook, Otsego County, N. Y. (Not *East Springfield*.)
- Shady Oak**; Lake, Minnetonka Township, Hennepin County, Minn. (Not *Shady*.)
- Shafer**; Creek, tributary to Old Crow River, lat. 67° 51' N., Yukon, Canada, near International Boundary (between Alaska and Canada.)
- Shag*, Alaska; see *Urilia*.
- Shag*, Oreg.; see *Glacier*.
- Shagavanuktok*; *Sharavanaktok*; see *Saganirktok*.
- Shagwamigon*; see *Chequamegon*.
- Shaho*; see *Gobi*.
- Shakum**; Pond, Middlesex County, Mass. (Not *Waushakum*.)
- Shakun**; Rock, Shelikof Strait, Alaska. (Not *Schakum* nor *Schakhun*.)
- Shale**; Hills, northeast quarter of T. 27 S., R. 18 E., and that portion of south half of T. 26 S., R. 18 E., which lies east of Raven Pass, Kern County, Cal.
- Shale**; Island, northwestern part of Khaz Bay, at mouth of Ogden Passage, Chichagof Island, Alaska.
- Shale**; Point, low ridge in northeast quarter of sec. 7, T. 27 S., R. 19 E., Kern County, Cal.
- Shaler Plateau**; Headland, east of Montezuma Point, Coconino County, Ariz.
- Shallowpool*; see *Shillapoo*.
- Shamo*; see *Gobi*.
- Shandon**; Village, Butler County, Ohio. (Not *Glendower*, *New London*, nor *Paddy's Run*.)
- Shane**; Branch, Burlington County, N. J. (Not *Shane's*.)
- Shanghai**; City, China. (Not *Chang-Hai*, *Shang-hae*, *Shang-Hai*, *Woo-Sung*, nor *Wong-Poo*.)

- Shansi**; Province, China. (Not Shan-si nor Shan-ee.)
Shan-to; see Shato.
- Shantung**; Province, China. (Not Shantung nor Shan-tung.)
- Shaokatan**; Township, Lincoln County, Minn. (Not Shaokaton.)
- Shapely*; *Shapleigh's*; *Shapley*; *Shapleys*; see Marvin.
- Shari**; River, tributary to Lake Chad, central Africa. (Not Shary.)
- Shariepof*; see Izhut.
- Sharkfin**; Shoal, Tangier Sound, Chesapeake Bay, Dorchester County, Md. (Not Shark's Fin.)
- Sharodsville*; see Sherrodsville.
- ***Sharonville**; Village, Hamilton County, Ohio. (Not Sharon.)
- Sharps**; Island, near mouth of Choptank River, Chesapeake Bay, Md. (Not Sharp's.)
- Shasi**; Subpostal District of Hankow, China.
- Shasukotan**; Island (to) and Strait (kaikyo), Kuril Islands, Japan. (Not Shiashkotan.)
- Shato**; Plateau, Coconino and Navajo Counties; Canyon and Spring, Navajo County, Ariz. (Not Shan-to.)
- Shatterack**; Mountain, Bennington County, Vt. (Not Shettarack.)
- Shau king*; see Shuihing.
- Shavano**; Peak, Sawatch Mountains, Chaffee County, Colo. (Not Mount Shavano nor Mount Usher.)
- Shaviovik**; River, debouching on Arctic coast 90 miles east of Colville River, about long. 147°, Northern Alaska. (Not Savaovik nor Saviovic.)
- Shaw**; Island, near Cape Douglas, Cook Inlet, Alaska. (Not Shaw's nor Shaws.)
- Shaw*; see Urelia.
- Shaw Branch**; Stream, St. Francois County, Mo., tributary to Flat River at Flat River City. (Not Davis nor Shaws.)
- Shawangunk**; Mountains, Ulster County, N. Y. (Not Millbrook.)
- Shaws**; Island, Grand Lake, La. (Not Shaw's.)
- Shaws*; *Shaw's*; see Hayden; Shaw Branch.
- Sheak*; see Sheek.
- Sheba Temple**; Peak, Vishnu quadrangle, Coconino County, Ariz.
- Shedd**; Precinct and Village, Linn County, Oreg. (Not Shedd's.)
- Sheek**; Island, St. Lawrence River, Ontario, Canada, opposite Massena Town, St. Lawrence County, N. Y. (Not Sheak, Sheeks, Sheik's, Sheiks, Shieck, nor Shieck's.)
- Sheeks*; *Sheiks*; *Shiek's*; *Shieck*; *Schieck's*; see Sheek.
- Sheep**; Creek, head of North Cottonwood Creek, T. 33, Lincoln County, Wyo. (Not McDongls.)
- Sheep**; Mountain, near Kenai Lake, Kenai Peninsula, Alaska.
- Sheep**; Mountain, Flathead County, Mont.
- Sheep*; see Brooks; Big Canyon; Centennial Cone; Tatonduk; Thorodin.
- Sheep Rock*; see Corcoran.
- Sheeprock**; Mountains, southern end of Onaqui Range, separated from West Tintic Mountains by Cherry Creek Valley, Juab and Tooele Counties, Utah. (Not Sheep Rock.)
- Sheepscot**; Bay, River, and Village, Lincoln County, Me. (Not Sheepscott.)
- Sheets**; Ripple, Ohio River near Grand View, Washington County, Ohio. (Not Sheet's.)
- Sheikh et Barghut*; see Port Sudan.
- Shelby**; Railroad Station, Boyle County, Ky. (Not Shelby City.)
- ***Shelbyville**; City, Shelby County, Ind. (Not Shelby.)
- Sheldon*; see Selden.
- Shelf**; Creek, branch of Big Badger Creek, Teton County, Mont.
- Shelf**; Lake, sec. 26, T. 4 N., R. 74 W., 2 miles northwest of Longs Peak, western side Glacier Gorge, through which it drains, Larimer County, Colo.
- Shelikof**; Bay, west shore of Kruzof Island, Alaska. (Not Guadalupe, Mary, Shelikova, nor Silk.)
- Shell*; see Copas; Self; West Bay.
- Shellburg*; see Schellsburg.
- Shellrock*; see Talapus.
- Shellville**; Village, Dauphin County, Pa. (Not West Hanover.)
- Shelter**; Cove on the west side of Nuka Bay, 13½ miles above outer Pye Island, Alaska.
- Shelton*; see Skelton.

- Shemo*; see Shimmo.
- Shenandoah**; Peak, Spring Mountain Range, Clark County, Nev. (Not Keystone.)
- Shengking**; Province, Manchuria, China. (Not Sheng-king nor Shing-king.)
- Sheng-king*; see Shengking.
- Shensi**; Province, China. (Not Shen-si nor Shen-se.)
- Shepaug*; see Bantam.
- Sheril*; *Sherill*; see Balsam.
- Sherman**; Cove, Camden Harbor, Penobscot Bay, Me. (Not Sherman's.)
- Sherman**; Peak, forming south rim of Summit Crater, Mount Baker, Whatcom County, Wash.
- Sherrods**; Village, Carroll County, Ohio. (Not Sharods.)
- Sherwood**; Creek, rising northwest of Sherwood Buttes, and flowing southwest into Douglas County to East Fork Buck Creek, Oreg. (Not Cabin.)
- Sherwood**; Point, east of Norwalk Harbor, Long Island Sound, Westport Town, Fairfield County, Conn. (Not Sherwood's.)
- Shewbird**; Mountain and Town, Clay County, N. C. (Not Shoo Bird nor Shoobird.)
- Shenye**; River, tributary to Red River, North Dakota. (Not Cheyenne.)
- Shenye**; Township, Richland County, N. Dak. (Not Cheyenne.)
- Shenye*; see Cheyenne.
- Shiashkotan*; see Shasukotan.
- Sickley**; Railroad Station, Fillmore County, Nebr. (Not Sickley.)
- Shields**; Creek, Flathead County, Mont.
- Shihtao**; Bay (wan) and Town, Shantung Province, China. (Not Shi tau, Shih tau, Shih-tao-kou, Shih-tao-Wan, nor Shi-tau.)
- Shih tau*; *Shih-tao-kou*; *Shih-tao-Wan*; see Shihtao.
- Shikoku**; Island, one of the four large Japanese islands. (Not Sikoke, Sikoki, nor Sikoku.)
- Shillapoo**; Lake, Clark County, Wash. (Not Shallowpool nor Shillano.)
- Shilshole**; Bay, Puget Sound, near Seattle, King County, Wash. (Not Salmon.)
- Shilshole*; see Salmon.
- Shimidzu*; see Shimizu.
- Shimizu**; Harbor and Town, Suruga Gulf, southern coast of Honshu Island, Japan. (Not Shimidzu.)
- Shimmo**; Point, Nantucket Harbor, Nantucket, Mass. (Not Abram's nor Shemo.)
- Shi-mo-pavi*; see Shongopovi.
- Shimonoseki**; City, Honshu Island, and Strait between Honshu and Kiushu Islands, Japan. (Not Akamagasaki, Akamagaseki, Akamagseki, nor Simonoseki.)
- Shimpo**; Anchorage and Town, lat. 40° 02' N., long. 128° 12' E., eastern coast of Chosen (Korea). (Not Shinpo, Shin-po, Sin-pho, nor Port Shestakova.)
- Shimp's*; see Finley.
- Shimushiru**; Island (to), Kuril Islands, Japan. (Not Chishima, Simushir, nor Simushu.)
- Shin**; Island (to), mouth of the Yalu River, Korea Bay, Asia. (Not Chandz nor Chandz Tao.)
- Shin*; see Calf.
- Shin Do*; *Shin To*; see Shinto.
- Shinbone*; see Cheaha.
- Shinchan**; Bay and Town, lat. 40° 08' N., long. 128° 27' E., eastern coast of Chosen (Korea). (Not Sin shian, Sinshian, nor Sintzchzyan.)
- Shinchi**; Island (to), lat. 34° 20' N., long. 126° 50' E., southern coast of Chosen (Korea). (Not Mandarin.)
- Shinfuan**; Island (to), lat. 37° 10' N., long. 126° 19' E., western coast of Chosen (Korea). (Not Shoicheup, Shoi-cheup, nor Sho i cheup.)
- Shingking*; see Manchuria; Shengking.
- Shingnek*; see Shungnak.
- Shinnecock**; Bay, south shore of Long Island, N. Y. (Not Great West nor Shinnicock.)
- Shintai**; River flowing into Shinchan Bay, eastern coast of Chosen (Korea). (Not Opōōsu.)
- Shinto**; Group, comprising Shin and smaller islands, mouth of the Yalu River, Korea Bay, Asia. (Not Chandz tau, Shin Do, nor Shin To.)
- Shioc**; River, Outagamie County, Wis. (Not Shiocton.)
- Shiocton*; see Shioc.
- Ship*, Alaska; see Labouchere; Sail.

Ship Creek; see Woodrow.

Ship Pond; see Onawa Lake.

Ship Rock; Peak, 16 miles south of Ship Rock (Settlement), and Settlement; on San Juan River 30 miles west of Farmington, San Juan County, N. Mex. (Not Needle, Sebatai, Shiprock, nor Tse-bidai)

Shiphouse; see Navy.

Shipolovi; Settlement, Tusayan Province, Hopi Indian Reservation, Navajo County, Ariz. (Not Shi-pau-i-luvi, Shipanlovi, nor Shipowlawe.)

Shippensville; see Shippenville.

Shippenville; Borough, Clarion County, Pa. (Not Shippensville.)

Shire; River, connecting Lake Nyassa with the Zambesi River, Africa. (Not Shira.)

Shishmaref; Inlet, northeast of Bering Strait, Alaska. (Not Schischmareff.)

Shitau; see Shihtao.

Shitnak; see Chitnak.

Shiuhing; City, Kwangtung Province, China. (Not Chao-king, Chaok'ing, nor Shan king.)

Shiva Temple; Point, Grand Canyon of the Colorado, Coconino County, Ariz.

Shtagway; see Skagway.

Shla-hatch; see Pyramid.

Shlipenbatha; see Schlippenbach.

Sho i cheup; see Shinfuan.

Sho niu dok kak; *Sho nui duk kak*; see Choppeki.

Shoal; Creek, Marshall County, Ala. (Not Sloat.)

Shoal; Creek, Lincoln County, Wyo. (Not Ball.)

Shoal; Point, south of Richmond, San Francisco Bay, Contra Costa County, Cal. (Not Point Potrero.)

Shoal; see Flat; Otmeloi; Sajan.

Shoals; Point, the southeastern point of Kruszof Island, Sitka Sound, Southeastern Alaska. (Not First, Low, Niz-mennia, Otmeloi, Outer Point of Shoals, nor White's.)

Shoalwater; see Willapa.

Shoan; Group, Harbor, and Island, lat. 34° 11' N., long. 126° 37' E., southern coast of Chosen (Korea). (Not Chritchton nor So-an.)

Shoe; see Shue.

Shoemaker; Island, St. Lawrence River, St. Lawrence County, N. Y. (Not Shoemaker's.)

Shoi cheup; *Shoicheup*; see Shinfuan.

Shongopovi; Settlement, and Spring, Province of Tusayan, Hopi Indian Reservation, Navajo County, Ariz. (Not Shi-mo-pavi.)

Shoo Bird; *Shoobird*; see Shewbird.

Shooner; River, tributary to Yalobusha River, Calhoun, Grenada, Pontotoc, and Yalobusha Counties, Miss. (Not Loosa Schoona, Loosa Scoona, Schoona, Schooner, Scoona, nor Soosacoona.)

Shooters; Island, entrance to Newark Bay, Richmond County, N. Y. (Not Shooter's.)

Shoque; *Shoquel*; see Soquel.

Shores; Village, Fluvanna County, Va. (Not Middleton.)

Shoshone; Indian Reservation, Fremont County, Wyo. (Not Wind River.)

Shoshone; Point, Grand Canyon of the Colorado, Coconino County, Ariz. (Not Cremation.)

Shoshone; River, tributary to Bighorn River, Bighorn and Park Counties, Wyo. (Not Stinking Water.)

Shoshone; established for all place names, but not for tribal name.

Shoshone; see Absaroka.

Shotgun; Cove, Southern side Passage Canal, Prince William Sound, Alaska.

Shue; Creek, Beadle County, S. Dak. (Not Shoe.)

Shulls Mill; Town, Watauga County, N. C. (Not Shulls Mills.)

Shumagin; Islands, off south coast of Alaska Peninsula. (Not Choumagin.)

Shumi; Island (to), lat. 34° 42' N., long. 128° 11' E., southern coast of Chosen (Korea). (Not Opposite, Sumi, nor Tobi.)

Shung-nak; see Shungnak.

Shungnak; River, tributary to Kobuk River, on north bank, near long. 157° 20' W., Northwestern Alaska. (Not Shingnek nor Shung-nak.)

Shut-in; Creek, Jackson County, N. C. (Not Shut in, Shut In, nor Shutin.)

Shutler; Village, northern part of Gilliam County, Ore. (Not Shutlers.)

Shuyak; Island, north of Afognak and Kodiak Islands, Alaska. (Not Chuyak.)

- Shyenne*; see Cheyenne.
- Si Kiang*; see West.
- Si Ngan*; *Si-an-foo*; *Si-Ngan*; *Sian*;
Sian Fu; see Sianfu.
- ***Sianfu**; City, Province of Shensi, China.
(Not See Ngan, See-Ngan, Sagan fu, Si
Ngan, Si-an-foo, Si-Ngan, Sian, Sian
Fu, Sien-Hsian-Hsingen, Singan Fu,
nor Singan-foo.)
- Siao wu hu*; *Siau wu-hu*; *Siauwuhu*; *Siau-
wuhu*; see Preobrajenya.
- Siasconset**; Village, Nantucket Island,
Mass. (Not Sconset.)
- Siberia**; Country, Asia. (Not North-
land, Siberie, nor Sibiri.)
- Sichomovi**; Settlement, Province of
Tusayan, Hopi Indian Reservation,
Navajo County, Ariz. (Not Si-chom-
ivi.)
- Sicilies, The Two**; formerly southern
part of present Italy, including Sicily.
(Not Naples.)
- Sicily**; Island, Mediterranean Sea. (Not
Sicilia.)
- Sickle*; see Bear.
- Sicklerville**; Railroad Station, Camden
County, N. J. (Not Sicklertown.)
- Sickley*; see Shickley.
- Sidon*; see Saida.
- Siebenbürgen*; see Transylvania.
- Siegfried Pyre**; Peak, Vishnu quad-
rangle, Coconino County, Ariz.
- Sieland*; see Zealand.
- Sienega del Gabilan*; see Cienega del Ga-
bilan.
- Sien-Hsian-Hsingen*; see Sianfu.
- Sierra*; see Nacimiento.
- Sierra Blanca**; Mountains, Sangre de
Cristo Range, Alamosa, Huerfano, and
Costilla Counties, Colo. (Not Cerro
Blanco.)
- Sierra de San Rafael*; see San Rafael.
- Sierra del Monte Diablo*; see Diablo.
- Sierra Nevada**; Mountain range in east-
ern California, limited on the north by
the gap south of Lassen Peak, and on
the south by Tehachapi Pass. (Not
Sierra Nevada Range nor Sierra Ne-
vadas.)
- Sievernoi*; see Kupreanof.
- Sigak*; see North Head.
- Sigel**; Town, Wood County, Wis. (Not
Siegel.)
- Siginaka**; Group of Islands, Sitka
Sound, Alaska. (Not Siginak.)
- Signal**; Butte, Teller County, Colo. (Not
Cheops Pyramid.)
- Signal, Alaska*; see Yellow.
- Signal, Cal.*; see Devil.
- Signal Mountain**; Peak, east of Rock-
mart, Polk County, Ga. (Not Carnes.)
- Siguam*; see Seguam.
- Sihsia hsien*; see Tsisia.
- Sikiang*; see West.
- Sikoke*; *Sikokf*; *Sikoku*; see Shikoku.
- Silent**; Canyon, south of Gold Flat, Nye
County, Nev.
- ***Silesia**; Creek, tributary to Chilliwack
River from south, Whatcom County,
Wash., and British Columbia. (Not
Selacee, Sen-eh say, Silecia, Silicia,
nor Slesse.)
- Silk*; see Shelikof.
- Sillery**; Bay or Cove, Anne Arundel
County, Md. (Not Tar Coal.)
- Silver**; Creek, Fresno and San Benito
Counties, Cal., draining northward
from east end of the Vallecitos through
deep canyon between Griswold and Tu-
mey Hills, Diablo Range, to junction
with Panoche Creek near edge San Joa-
quin Valley. (Not Panoché.)
- Silver**; Lake, Cheshire County, N. H.
(Not Breed Pond.)
- Silver*; see Panoche.
- Silver Bow**; County, Montana. (Not Sil-
verbow.)
- Silver Bow*; see Clark Fork.
- Silver Creek*; see New Philadelphia.
- Silver Lake**; Village, Kosciusko County,
Ind. (Not Silverlake Junction.)
- Silver Plume**; Mountain, about 8 miles
northeast of Torreys Peak, Clear Creek
County, Colo.
- Silver Salmon**; Falls, 4 miles above
mouth of Lester River, northeastern
part of Pince of Wales Island, South-
eastern Alaska.)
- Silver Spring**; Railroad Station, Mont-
gomery County, Md. (Not Silver
Springs Station.)
- Silver Spring*; see Bartlett Haystack.
- Silver Springs**; Railroad Station, Marion
County, Fla. (Not Silverspring.)
- Silverbow*; see Silver Bow.
- Silverlyville*; see Siverly.

- Simeonof**; Island, one of the Shumagin Group, Alaska. (Not Simeonoffski.)
- Simmesport**; Town, Avoyelles Parish, La. (Not Simsport.)
- Simmons**; Island, Suisun Bay, Solano County, Cal. (Not Ead's nor Richs.)
- Simmons**; Reef, northerly end of Lake Michigan, Mich. (Not Simmon's.)
- Simms*; see Symmes.
- Simon**; Pond, Altamont Town, Franklin County, N. Y. (Not Big Simmons, Big Simon, Big Simonds, Big Simons, Simonds, nor Simons.)
- Simonoseki*; see Shimonoseki.)
- Simpson**; Creek, 20 miles north of Fort Defiance, Apache County, Ariz., and San Juan County, N. Mex.
- Simpson**; Lagoon, Arctic Coast, about long. 149°, Northern Alaska.
- Simpson**; Mountains, Tooele County, Utah. (Not Camel Back, Champlin, Grass, Judd Creek, nor Simpson's.)
- Simpson*; see Rio Grande Pyramid.
- Simushir*; see Shimushiru.
- Sin shian*; *Sin-shian*; see Shinchan.
- Sinai**; Mountain, Arabia. (Not Jebel-Moosa nor Moses.)
- Sinaloa**; City and State, Mexico. (Not Cinaloa.)
- Sinamari*; see Sinnamary.
- Sinbad**; Canyon, House Range, Millard County, Utah.
- Singapore*; see Singapore.
- Sinclair**; Township, Jewell County, Kans. (Not St. Clair.)
- Sind**; Province of British India, at its western extremity, under the Government of Bombay. (Not Sinde.) Not to be confounded with the Sindhia country, Gwalior State, a native dependent State, which lies to the eastward in central India.
- Sindhia**; Country, British India. (Not Scinde nor Sinde.)
- Sineasha*; see Seneasha.
- Singan Fu*; *Si-ngan-foo*; see Sianfu.
- Singapore**; City and Settlement, Malay Peninsula. (Not Sincapore nor Singapor.)
- Siniaquooten*; see Seneaguooten.
- Sink**; Creek, Dekalb County, Tenn. (Not Sinking.)
- Sinkiang**; Province, China. (Not Hsin-chiang, Hsin-Chiang, nor Kashgaria.)
- Sinlahekin**; Creek, tributary from south to Palmer Lake, Okanogan County, Wash. (Not Sinlahegan, Sinlahekim, Sinlehekin, Toudes Coulé, Waring, nor Waring-Sinlehegan.)
- Sinnamari*; *Sinnamarie*; see Sinnamary.
- Sinnamary**; River and Town, French Guiana. (Not Sinamari, Sinnamari, nor Sinnamarie.)
- Sinsinawa**; River, Jo Daviess County, Ill., and Grant County, Wis.; Mound and Village, Grant County, Wis. (Not Sin-sin-ah-wah, Sinsinava, Sinsinaway, Sinsiniwa, Sinsiniwaw, Sinsinnewa, Sinsinniwa, Sissinawa, nor Sissinaway.)
- Sint Sink*; see Manhasset.
- Sintzchzyan*; see Shinchan.
- Sinyakwateen*; see Seneaguooten.
- Sioux Wood*; *Sioux-wood*; see Bois de Sioux.)
- Sipapu**; largest Natural Bridge, White Canyon, San Juan County, Utah. (Not Augusta nor Large Bridge.)
- Sippican Neck*; see Great Neck.
- Sipsev*; see Thacker.
- Siquis**; Arroyo or Creek, Los Angeles County, Cal. (Not Isique, Sequit, nor Siquit.)
- Sir Daria*; see Amu.
- Sir James Hall*; see Techong.
- Siracusa*; see Syracuse.
- Sirson*; see Sarson.
- Siskiwit**; Bay, Isle Royal, Mich. (Not Siscowit.)
- Sisladobsis*; see Sysladobsis.
- Sissinawa*; *Sissinaway*; see Sinsinawa.
- Sister**; Creek, draining portion of Twin Sisters Peaks, southwest of Mount Baker, Whatcom County, Wash.
- Sister**; Lake, east of and connected with Anna Lake, north of Khaz Bay, Chichagof Island, Alaska.
- Sister Divide**; Watershed, connecting Twin Sisters Peaks and Mount Baker, Whatcom County, Wash.
- Sisters**; Islands, Ohio River, Livingston County, Ky. (Not Two Sisters nor Twins.)
- Sisters*; see Pleiades.
- Sitka**; Village, Baranof Island, Alaska. (Not New Archangel.)
- Sitka*; see Kruzof.
- Sitkinak**; Island, southwest end of Kodiak Island, Alaska. (Not Sitchinak.)

- Sitkinak**; Strait, separating Kodiak Island from Sitkinak and Tugidak Islands, Alaska.
- Sitoebondo*; see Situbondo.
- Situbondo**; Town, near Panarukan, eastern end of island of Java. (Not Sitoebondo.)
- Siverly**; Borough, Venango County, Pa. (Not Silverlyville.)
- Siwash**; Bay, Unakwik Inlet, Prince William Sound, Alaska.
- Siwash**; Creek, tributary to Fishing Branch of Porcupine River, Yukon, Canada, International Boundary, (between Alaska and Canada.)
- Siwatch*; *Siwatche*; see Saguache, Sawatch.
- Six Mile*; see Buel.
- Sixmile**; Lake, into which Clark Lake empties, Alaska. (Not Nondalton nor Noondaity.)
- Sjaelland*; *Sjeland*; see Zealand.
- Skader*; see Skutari.
- Skagastrand-Bugt*; see Hunafloi.
- Skagen*; see Tkachen.
- Skagerrack**; Arm, of the North Sea between Denmark and Norway. (Not Skager-Rack, Skager Rak, nor Skager-rack.)
- Skagestrand*; *Skagestrands*; see Hunafloi.
- Skagway**; Pass, River, and Village, southeastern Alaska. (Not Schkagué, Shkagway, Skaguay, nor Skagwa.)
- Skandia**; Township, Murray County, Minn. (Not Scandia.)
- Skee**; Glacier, north of Aialik Bay, Kenai Peninsula, Alaska.
- Skeen*; see Chiruri.
- Skeenah**; Creek, Macon County, N. C. (Not Skenah.)
- Skeenah**; Creek, Gap, and Town, Fannin County, Ga. (Not Skena, Skeniah, Skeinah, nor Skienah.)
- Skeeters*; see Streeter.
- Skeleton**; Hills, west of Specter Range, Nye County, Nev.
- Skeleton**; Mountain, Flathead County, Mont.
- Skeleton**; Township, Warrick County, Ind. (Not Shelton.)
- Skene**; Mountain, Whitehall Town, Washington County, N. Y. (Not Skeen.)
- Skeppernawin*; see Skipanon.
- Skerrob*; see Schenob.
- Skiatook**; Town and Township, Tulsa County, Okla. (Not Ski-a-took.)
- Skidaway**; Island, Narrows, and River, Chatham County, Georgia. (Not Skidaway.)
- Skiffs**; Island, Muskeget Channel, southeast of Marthas Vineyard, Mass. (Not Skiff's.)
- Skilligallee*; see Ile Aux Galets.
- Skimmers*; see Horniblow.
- Skipanon**; Creek, 2½ miles west of Astoria, Clatsop County, Oreg. (Not Skeppernawin.)
- Skipnish**; Railroad Station, Garrett County, Md. (Not Skipnish Junction.)
- Skirplef**; Island, eastern entrance to Eastern Bosphorus Strait, lat. 43° N., long. 131° 57' E., Siberia. (Not Skirpleff, Skruiplev, Skruipleva, Skruiplevski, Skruiplej, Skrypleff, nor Skryplev.)
- Skirum*; see Scarham.
- Skoot*; see Iskut.
- Skirpleff*; *Skruiplej*; *Skruipleva*; *Skruiplevski*; *Skruiplej*; *Skrypleff*; *Skryplev*; see Skirplef.
- Skull**; Mountain, north of Specter Range, Nye County, Nev.
- Skull*; see Scull.
- Skutari**; City, Turkey. (Not Iskudar, Iskuder, Scutari, Skodra, Skadar, nor Uskudar.)
- Sky**; Hill, Tyringham Town, Berkshire County, Mass. (Not Toby's.)
- Skyland**; Creek, western side Continental Divide, near Marias Pass, Flathead County, Mont.
- Skyline Divide**; Watershed, between Dead Horse and Glacier Creeks, in T. 39 N., R. 7 E., Whatcom County, Wash.
- Slade**; Creek, tributary to Moore Creek, Madison County, Mont. (Not Moore.)
- Slade*; see Moore.
- Slate**; Creek, Moose Pass Gold District, Kenai Peninsula, Alaska.
- Slate**; Island, Aialik Bay, Kenai Peninsula, Alaska.
- Slate**; Mountain, northeastern slope Mount Baker, Whatcom County, Wash.
- Slate**; River, a right-hand branch of East River, tributary to Gunnison River, Gunnison County, Colo. (Not East.)

- Slaughters;** Bar, in Columbia River about 3 miles west of mouth of Cowlitz River, Cowlitz County, Wash. (Not Slaughter.)
- Slaughter's Pond;* see Forest.
- Slaughtersville;** District and Town, Webster County, Ky. (Not Slaughter-ville.)
- Sleeper;** Branch, Atlantic and Camden Counties, N. J. (Not Mechescatauxin.)
- Sleepers;** Island, Winnepesaukee Lake, 1 mile south of Rattlesnake Island, Belknap County, N. H. (Not Castlewood, Little Rattle Snake, nor Little Rattlesnake.)
- Sleeping Child;* see Weeping Child.
- Sleepy;** Bay, a bight in the north end of Latouche Island, eastern side of Point Grace, near lat. $60^{\circ} 04'$, long. $147^{\circ} 51'$, Prince William Sound, Alaska.
- Sleepy Eye;** Lake and Village, Brown County, Minn. (Not Sleepeye.)
- Slide;** Reef, cluster of high bare rocks close to the southwest coast of Heceta Island, about seven-eighths of a mile northwest of Dead Tree Point, Alaska.
- Slide;* see Eva.
- Sliderock;** Ridge, Dolores and San Juan Counties, Colo.
- Slingerlands;** Village, Bethlehem Town, Albany County, N. Y. (Not Slingerland.)
- Slippe Stein;* see Magdalen.
- * **Slippery Rock;** Borough and Township, Butler County, Pa. (Not Slippery-rock.)
- * **Slippery Rock;** Township, Lawrence County, Pa. (Not Slipperyrock.)
- Sloat;* see Shoal.
- Slocum;** Arm of Khaz Bay, Chichagof Island, Alaska.
- Slope;** Point, northern side Passage Canal, about 1 mile west of Pigot Point, northwestern part Prince William Sound, Alaska.
- Slope;** Point, southeastern extremity of island, between Khaz Bay and Ogden Passage, Chichagof Island, Alaska.
- Slug;** Creek, about 15 miles long, the south fork of Blackfoot River, Bannock County, Idaho. (Not South Fork of Blackfoot River.)
- Sluiskin;** Falls, on Paradise River just below Paradise Glacier, southeastern slope Mount Rainier, Pierce County, Wash.
- Sluiskin;** Mountains, range north of Mount Rainier, between Carbon River and West Fork of White River, Mount Rainier National Park, Pierce County, Wash.
- Smartt;** Village, Warren County, Tenn. (Not Smart's.)
- Smith;** Island, Brunswick County, N. C. (Not Palmetto nor Smiths.)
- Smith;** Island, mouth of Cape Fear River, New Hanover County, N. C. (Not Smith's.)
- Smith;** Island, north point of entrance to Chesapeake Bay, Northampton County, Va. (Not Smith's.)
- Smith;** Island, Juan de Fuca Strait, Island County, Wash. (Not Blunts, Bonilla, nor Smith's.)
- Smith;** Landing, Ohio River, Clermont County, Ohio. (Not Smith's.)
- Smith;** Landing, Mississippi River, Pierce County, Wis. (Not Smith's.)
- Smith;** Peak, south of Hetch Hetchy Valley, Tuolumne County, Cal. (Not Cottonwood nor Smith's.)
- Smith;** Point, about 1 mile west of Astoria, Clatsop County, Oreg. (Not Smith's nor Smiths.)
- Smith;** River, Meagher County, Mont. (Not Deep Creek.)
- Smith;** Rock, Long Island Sound, near mouth of Darien River, Fairfield County, Conn. (Not Smith's.)
- Smith;* see Dunns; Palomar.
- Smith Bar;** Post Light, Mississippi River, 5 miles below mouth of St. Croix River, Minn. (Not Smith's Bar.)
- Smithers;** Creek, Fayette County, W. Va. (Not Smothers nor Smythers.)
- Smith's;* see Paradise; Round.
- Smiths;* see Round; Smith.
- Smiths Crossroads;** Locality, Powhatan County, Va. (Not Smith Roads, Smithfield, nor Smithville.)
- Smithsburg;** Village, Washington County, Md. (Not Smithburgh.)
- Smithville;* see Dunkirk.

- Smoke**; Creek, south of Buffalo, Erie County, N. Y. (Not Smokes.)
- Smoky**; Range, between Big and Canyon Creeks, Flathead County, Mont.
- Smooth**; Channel or Pass, between Ogden Passage and Khaz Bay, southwest coast of Chichagof Island, Alaska.
- Smyrna**; Chief Seaport of Asia Minor. (Not Aidin, Ismir, Izmir, nor Smyrne.)
- Smyrna**; River, boundary between Kent and Newcastle Counties, Del. (Not Duck Creek.)
- Snag**; River, tributary to White River from the west, near long. $140^{\circ} 30' W.$, Alaska; International Boundary (between Alaska and Canada).
- Snake**; River, rising in northern part of Uinta County, Wyo., in Ocean Plateau, traversing Jackson Lake, emptying into Columbia River near Pasco, Wash. (Not Lewis Fork nor South Fork of Snake River.)
- Snake*; see Bass.
- Snake*; see Lewis River.
- Snake*; see Sucker.
- Snakespring**; Creek and Township, Bedford County, Pa. (Not Snake Spring.)
- Snedén**; Landing, Hudson River, Rockland County, N. Y. (Not Sneden's.)
- Sneffels*; see Mount Sneffels.
- Snehatten**; Mountain Peak, Norway. (Not Snæhätten, Sneehaettan, Snee-haetten, nor Sneehattan.)
- Snipe**; Rock, Ogden Passage, Chichagof Island, Alaska.
- Snipe*; see Kulichkof.
- Snody Dock**; Lighthouse, Whitehall Narrows, Lake Champlain, Rutland County, Vt. (Not Snoddy's Dock.)
- Snoqualmie**; Pass, River, and Town, King County, Wash. (Not Snoqualme.)
- Snow**; Creek, tributary to Tenaya Creek, Mariposa County, Cal. (Not Glacier Brook, Hoffman, nor Hoffmann.)
- Snow*; see Absaroka.
- Snow Creek*; see Darrah.
- Snow Hill**; Town, Worcester County, Md. (Not Flawhill.)
- Snow Marsh**; Post Lights, Cape Fear River, New Hanover County, N. C. (Not Snow's Marsh.)
- Snowslip**; Mountain, Flathead County, Mont.
- Snowy**; Lake, western slope Latouche Island, at head of Wilson River, near lat. $60^{\circ} 01'$, long. $147^{\circ} 54'$, Prince William Sound, Alaska.
- Snowyside**; Peak (altitude 10,646 feet), T. 7 N., R. 12 E., near boundary line between Blaine, Custer, and Elmore Counties, Idaho.)
- Snug**; Harbor, east side of Knight Island, $6\frac{1}{2}$ miles northward of Point Helen, Alaska. (Not Discovery Bay.)
- Snug*; see Tuxedni.
- Snyder**; Mountain, northeast of Cordova, Alaska.
- So**; Island, the larger island of the Santo Group, southern coast of Chosen (Korea), Not San To nor Sodo.)
- Soadabscook*; see Souadabscook.
- Sobola*; see Sabouglá.
- Socapatoy**; Creek, Precinct, and Village, Coosa County, Ala. (Not Socapartoy, Soccopotoy, nor Sucapatova.)
- Sockeye**; Creek, draining Hugh Smith Lake into Boca de Quadra, Southeastern Alaska.
- Sockeye**; Falls, 4 miles above mouth of Lyman Creek, northeastern part Prince of Wales Island, Southeastern Alaska.
- Soda**; Lake, T. 31 S., R. 19 E., San Luis Obispo County, Cal. (Not Salt.)
- Soda Spring**; Lakes, on headwaters of North Fork of Kern River, Tulare County, Cal. (Not Kern.)
- Soda Spring Dome*; *Soda Springs Butte*; see Fairview Dome.
- Sodein**; Island, lat. $36^{\circ} 38' N.$, long. $125^{\circ} 43' E.$, western coast of Chosen (Korea). (Not Chok, Cone, nor Soden.)
- Soden*; see Sodein.
- Sodo*; see So.
- Sodus**; Bay, southern shore Lake Ontario, Wayne County, N. Y. (Not Big Sodus, nor Great Sodus.)
- Soembawa*; see Sumbawa.
- Soerabaya*; see Surabaya.
- Sohorn*; see Seehorn.
- Sohoru**; Island (to), lat. $37^{\circ} 15' N.$, long. $126^{\circ} 20' E.$, western coast of Chosen (Korea). (Not Chaul, Marolles, nor Tchaoul.)

- Sokoto**; City, River, and Sultanate, central Africa. (Not Saccatoo, Sackaton, Sackatoo, nor Sakatu.)
- Solary**; Wharf, Jessup Lake, Orange County, Fla. (Not Salory's.)
- Solatna**; see Sulatna.
- Soldier**; Mountain, Flathead County, Mont.
- Soleduck**; River, Clallam County, Wash. (Not Solduc nor Sole-ee-tück.)
- Solem**; Township, Douglas County, Minn. (Not Solum.)
- Solimoes*; *Solimoes*; see Amazon.
- Sollers**; Point and Village, Patapsco River, Baltimore County, Md. (Not Sollars nor Soller.)
- Sollers**; Town, Calvert County, Md. (Not Soller.)
- Solomon**; Creek, rising on eastern slope Cascade Range, tributary to Jack Creek about 14 miles west of Leavenworth, Chelan County, Wash. (Not Scatter.)
- Solomon**; Hills, between Harris Canyon and La Zaca Creek, Santa Barbara County, Cal. (Not Mount Solomon.)
- Solomon Temple**; Peak, Vishnn quadrangle, Coconino County, Ariz.
- Solomons**; Island and Town, Calvert County, Md. (Not Solomon.)
- Solomons Lump**; Lighthouse, Kedge Straits, Chesapeake Bay, Md. (Not Solomon's Lump.)
- Somali**; Country, Africa. (Not Adel nor Somaui.)
- Somasick*; see Meshomasic.
- Someford*; see Summerford.
- Somers**; Cove, Little Annessex River, Somerset County, Md. (Not Somer's.)
- Somers*; see Bermuda.
- Somersville**; Town, Contra Costa County, Cal. (Not Sommerville nor Summerville.)
- Somerton**; Village, Nansemond County, Va. (Not Somerton.)
- Sonjin**; Anchorage (po) and treaty Port, eastern coast of Chosen (Korea). (Not Siöng-tschin, Song Chin, nor Syöng-jin.)
- Sonjon**; Point (kutchi), lat. 42° 11' N., long. 130° 18' E., northeastern coast of Chosen (Korea). (Not Rodionov.)
- Sonmeanee*; *Sonmeani*; see Sonmiani.
- Sonmiani**; Bay and Seaport, coast of Baluchistan. (Not Sonmeanee, Sonmeani, Sonmiäni, Sonmiyäni, Sunmiäni, nor Sunmiyani.)
- Sonmiäni*; *Sonmiyäni*; see Sonmiani.
- Sonneberg**; Town, Saxe Meiningen, Germany.
- Sonnenburg**; Town, Prussia.
- Sonora**; Town, Gordon County, Ga. (Not Sonoraville.)
- Sonsela**; Volcanic Buttes, 24 miles north of Fort Defiance, Navajo Indian Reservation, Apache County, Ariz. (Not Sonsala.)
- Soochow**; City, China. (Not Soo-Chow-Foo, Soo-Tchoo, Sou-Tcheou-Fou, Su-chau, Su-Chew, Su-Chow, nor Suchow.)
- Soodan*; see Sudan.
- Sooes**, River, emptying into Pacific Ocean near Portage Head, Clallam County, Wash. (Not Suez, Tsoo-e-ez, nor Tzues.)
- Sookanatchie*; see Sucarnoochee.
- Sooloo*; see Sulu.
- Soorabaya*; see Surabaya.
- Soosacooma*; see Shooner.
- Soque**; River and Town, Habersham County, Ga. (Not Sookee nor Soquee.)
- Soquel**; Cove, Creek, Landing, Point, and Village, Santa Cruz County, Cal. (Not Saquel, Sauquel, Shoque, Shoquel, Soqual, nor Soque.)
- Sorel*; see Richelieu.
- Sori**; Island, one of the Kommo Islands, lat. 34° 27' N., long. 127° 48' E., southern coast of Chosen (Korea). (Not South.)
- Soro Sjeland*; see Zealand.
- Sorrento**; Harbor and Town, Hancock County, Me. (Not Point.)
- Soru**; Islet (somu), lat. 42° 10' N., long. 130° 13' E., northeastern coast of Chosen (Korea). (Not Mosquito.)
- Sothell*; see Bothell.
- *Sotterley**; Point and Wharf, Patuxent River, St. Marys County, Md. (Not Satterley, Setterly, nor Sotterly.)
- Souadabscook**; River, Penobscot County, Me. (Not Soadabscook nor Sowadabscook.)
- Soudan*; see Sudan.
- Souey*; *Souez*; see Suez.

- Soukhoi; Soukoi*; see Hayward.
- Soundon*; see Sumdum.
- Sourabaya*; see Surabaya.
- South**; Creek heading south of Abajo Peak and flowing east to Montezuma Creek at Monticello, San Juan County, Utah. (Not South Fork of Montezuma.)
- South**; Island, one of the Semidi Islands, Alaska. (Not Kutloot.)
- South**; Lake, first south of "Height of Land," Thunder Bay District, Ontario, International Boundary (between Minnesota and Ontario.)
- South**; Pass, western end/ Sukkwan Strait, between Goat and Sukkwan Islands, Alexander Archipelago, Southeastern Alaska.
- South**; Peak, most southerly part of Abajo Mountains (southeast corner), San Juan County, Utah. (Not Abajo Peak.)
- South*; see Aowa; Quacumquasit; Sori; "South Tenmile.
- South African Republic*; see Transvaal.
- South Bay*; see Farallon.
- South Beaver**; Creek, Lincoln County, S. Dak. (Not Little Beaver.)
- South Bell Isle*; see Bell.
- *South Bend**; Precinct and Village, Cass County, Nebr. (Not Southbend.)
- South Bloomfield**; Village, Pickaway County, Ohio. (Not Bloomfield.)
- South Boulder*; see Tobacco Root.
- South Boundary**; Creek, tributary to Fortymile River from the north, Yukon, Canada, near International Boundary (between Alaska and Canada). (Not Boundary.)
- South Boundbrook**; Village, Somerset County, N. J. (Not Bloomington.)
- South Branch**; River, Hartford County, Conn. (Not Hog.)
- South Bunker**; Ledge, approach to Southwest Harbor, Mount Desert, Me. (Not South Bunker's.)
- South Canyon Creek*; see Illilouette.
- South Channel**; Channel, Boqueron Bay, P. R.
- South Chuctanunda**; Creek, Montgomery and Schenectady Counties, N. Y. (Not South Chaugtanoonda nor South Chuctenunda.)
- *South Dartmouth**; Village, Dartmouth Town, Bristol County, Mass. (Not Padanaram.)
- South Fork**; Branch, Valentine Creek, Teton County, Mont.
- South Fork**; River, Catawba, Lincoln, and Gaston Counties, N. C. (Not Clarks, Little Catawba, nor South Fork Catawba.)
- South Fork*; see Mill.
- South Fork Bear*; see Roeder.
- South Fork Bear Creek*; see Indian.
- South Fork of Cabin Creek*; see Cabin.
- South Fork Catawba River*; see South Fork.
- South Fork Divide**; Watershed, between Loomis Mountain and Mount Baker, Whatcom County, Wash.
- South Fork Dolores*; see Bear.
- South Fork Icicle*; see French.
- South Fork Malheur**; River, rising in Harney County, Oreg., and entering the Malheur River in Malheur County, at Riverside, Oreg.
- South Fork of Potomac*; see Moorefield.
- South Fork of Snake River*; see Snake.
- South Fork Wallowa*; see Lostine.
- South Fowl**; Lake, first above Fowl Portage, Thunder Bay District, Ontario, International Boundary (between Minnesota and Ontario.)
- South Gabouri**; Creek, Ste. Genevieve County, Mo. (Not South Fork Gabori nor South Gabori.)
- South Head*; see Battery.
- South Horse**; Creek, south branch of Horse Creek, T. 34 N., R. 114 W., Lincoln County, Wyo. (Not Lynx.)
- *South Mowich**; Glacier, discharging into South Mowich River, western slope Mount Rainier, Pierce County, Wash. (Not Edmunds.)
- South Mowich**; River, heading in South Mowich Glacier, tributary to Mowich River, Mount Rainier National Park, Pierce County, Wash. (Not South Fork Mowich River.)
- South Park**; Town, Burlington County, N. J. (Not White Horse.)
- South Piney**; Creek, branch of Green River from the west, Lincoln County, Wyo. (Not Piney.)
- South Plainfield**; Village, Middlesex County, N. J. (Not New Brooklyn.)
- South Port*; see Southport.

- South River**; Peak, San Juan Mountains, Mineral County, Colo. (Not Maccomb.)
- South Sandy**; Creek, Chambers and Tallapoosa Counties, Ala. (Not Oaktazaza nor Sandy.)
- ***South Shore**; Town, Codrington County, S. Dak. (Not Southshore.)
- South Tahoma**; Glacier, discharging into Tahoma Creek, southwestern slope Mount Rainier, Pierce County, Wash. (Not Wilson.)
- South Tenmile**; Lake, northern part Coos County, Oreg. (Not Johnson, Ten Mile, nor Teumile.)
- South Western Islands*; see Nansei.
- South Yallo Bally*; see North Yolla Bolly, South Yolla Bolly.
- ***South Yolla Bolly**; Mountains, northern Coast Ranges, Trinity County, Cal. (Not South Yallo Bally, Yalla Balley, Yallo Bally, Yolla, Yolla Bally, nor Yola Buli.)
- Southbend*; see South Bend.
- Southdown*; see Cedar.
- Southeast*; see Southwest.
- Southeast Farallon**; Island, off entrance to San Francisco Bay, Cal. (Not South Farallon.)
- Southerland*; see Sutherland.
- Southern District of New South Wales*; see Victoria.
- Southmayd**; Village, Grayson County, Tex. (Not Southmayde.)
- Southold**; Bay and Town, Suffolk County, Long Island, N. Y.
- Southport**; Town, Marion County, Ind. (Not South Port.)
- Southshore*; see South Shore.
- ***Southwest**; Breaker, lying about 4 miles westward from Cape Suckling, Alaska. (Not Southeast.)
- Southwest**, Township, Warren County, Pa. (Not South West.)
- Southwest**; Village, McDonald County, Mo. (Not South West City.)
- Southwest*; see Cleare.
- Soutoroff*, see Suworof.
- Sowachee*; *Sowahachee*; *Sowhatchee*; see *Oshatchee*.
- Sowadabcook*; see *Soudabscok*.
- Sowantsun**; Island, lat. 35° 40' N., long. 126° 07' E., western coast of Chosen (Korea.) (Not So-Wantsun, So Wan-sun, nor Sawangding.)
- Spa**; Creek, south side of Annapolis, Anne Arundel County, Md. (Not Spar nor Spaw.)
- Spahawn*; see Ispahan.
- Spain**; Kingdom, Europe. (Not España)
- Spalding*; see Spaulding
- Spangle**; Lakes, sec. 3, T. 7 N., R. 12 E., at head South Fork Payette River, western side Sawtooth Mountains, Boise County, Idaho.
- Spark's*; see Gross.
- ***Sparrows**; Point, Patapsco River, Baltimore County, Md. (Not Sparrow nor Sparrow's.)
- ***Sparrows Point**; Railroad Station, Baltimore County, Md. (Not Sparrow Point nor Steelton.)
- Sparta**; Mountains, Byram and Sparta Townships, Sussex County, N. J. (Not Walkill.)
- Spaulding**; Town and Township, Union County, Iowa. (Not Spalding.)
- Spawinaw**; Creek, Benton County, Ark. and Delaware and Mayes Counties, Okla.; and Town, Mayes County, Okla. (Not Spavina.)
- Spearhead**; Mountain (altitude 11,200 feet), sec. 28, T. 6 S., R. 74 W., Park County, Colo.
- Spearhead**; point, Goldfield Quadrangle, Esmeralda County, Nev.
- Spears**; Rock, Rockland Harbor, Knox County, Me. (Not Spear's.)
- Spearville**; Town and Township, Ford County, Kans. (Not Speareville.)
- ***Spechts Ferry**; Post Light and Town, Mississippi River, Dubuque County, Iowa. (Not Specht's Ferry.)
- Spectacle**; Island, west of Crane Island, West Penobscot Bay, Me.
- Spectacle Pond*; see Mountain View.
- Specter**; Range, Nye County, Nev.
- Specter Chasm**; Canyon, on the left bank of the Colorado in the lower end of Granite Gorge, Coconino County, Ariz.
- Spellacy**; Hill, lying mostly in secs. 22, 23, 24, 25, and 26 of T. 32 S., R. 23 E., Kern County, Cal.
- Spencer**; Township, Jennings County, Ind. (Not Spence.)
- Spencer Terrace**; Plateau, on the south side of the Grand Canyon of the Colorado near the lower end of Granite Gorge, Coconino County, Ariz. (Not Mystic Spring Plateau.)

- Spencers Wharf**; Town, St. Marys County, Md. (Not Hopewell.)
- Sperlin*; *Sperlin's*; see Spurling.
- Spesutie**; Island and Narrows, Harford County, Md. (Not Spesutia.)
- Sphinx**; Mountain, Madison County, Mont. (Not Sphynx.)
- Spice*; see Molukka.
- Spicer**; Peak, near junction Arapahoe and Grizzly Creeks, Jackson County, Colo. (Not Arapahoe.)
- Spile*; see Pile.
- Spillmans*; *Spilman's*; see Spilmans.
- Spilmans**; Island, San Jacinto Bay, Harris County, Tex. (Not Jennings's, Spilman's, nor Spillmans.)
- Spindle*; see Sejon.
- Split*; see Memura.
- Spofford**, Village, Cheshire County, N. H. (Not Chesterfield Factory.)
- Spokane**; City, Spokane County, Wash. (Not Spokane Falls.)
- Spokane*; see Mount Spokane.
- Spoon**; Glacier, east of Thumb Cove, Resurrection Bay, Alaska.
- ***Spotsylvania**; County, and Village in same, Virginia. (Not Spottsylvania.)
- Spotted Eagle**; Mountain, lat. 48° 11' N., long. 113° 04' W., Teton County, Mont.
- Spray**; Creek, heading in Flett Glacier, tributary to North Mowich River, Mount Rainier National Park, Pierce County, Wash.
- Spray**; Falls, Spray Creek, southwestern boundary Spray Park, Mount Rainier National Park, Pierce County, Wash.
- Spray**; Park, northwestern slope Mount Rainier, between Carbon and North Mowich Glaciers, Mount Rainier National Park, Pierce County, Wash.
- Spryt Kill*; see Feuri Spruyt.
- Spring**; Creek, in Yellowstone County, Mont.
- Spring**; Creek, northeast of Abajo Mountains, emptying into Montezuma Creek, San Juan County, Utah.
- Spring**; Lake, Millard County, Utah. (Not Clear.)
- Spring**; Mountains, Clarke County, Nevada, (Not Charleston.)
- Spring*; see Taylor.
- Spring Garden**; Township, York County, Pa. (Not Springarden.)
- Spring Mill*; see William Penn.
- Springbank**; Township, Dixon County, Nebr. (Not Spring Bank.)
- Springboro**; Borough, Crawford County, Pa. (Not Spring Borough.)
- Springdale**; Town, Hamilton County, Ohio. (Not Spring Dale.)
- Springdale**; Town, Dane County, Wis. (Not Spring Dale.)
- Springhill**; Township, Johnson County, Kans. (Not Spring nor Spring Hill.)
- Springhills**; Village, Champaign County, Ohio. (Not Spring Hills.)
- Springport*; see Oakwood.
- Spromberg**; Canyon, T. 25 N., R. 17 E., west side Chumstick Creek 3 miles north of Leavenworth, Chelan County, Wash. (Not Stromberg.)
- Spruce**; Brook, southwest from Tunitcha Mountains flowing to head of Canyon del Muerto, Apache County, Ariz.
- Spruce**; Creek, emptying into west side Cow Creek, in sec. 1, T. 3 N., R. 73 W., Boulder and Larimer Counties, Colo.
- Spruce**; Island, off Pybus Bay, Frederick Sound, Alaska. (Not Yelowy nor Yelowy.)
- Spruce*; see Elovoi; Uzinki.
- Spukwush**; Creek, emptying into Carbon River from east, north of Sluisin Mountains, Mount Rainier National Park, Pierce County, Wash.
- Spurling**; Cove, Point, and Rock, Great Cranberry Island, Hancock County, Me. (Not Sperlin, Sperlin's, nor Spurling's.)
- Spurling's*; see Spurling.
- Spurr**; Lake, Sheffield Town, Berkshire County, Mass. (Not Spur.)
- Spurrier*; see Eastport.
- Squab**; Island, near head of Aialik Bay, Kenai Peninsula, Alaska.
- Squaib**; Bay, northwest corner Port Madison, Puget Sound, Kitsap County, Wash.
- Squam*; see Sankaty.
- Squankum**; Branch, Gloucester County, N. J. (Not Squancum.)
- Squa-Pan*; *Squa Pan*; see Squapan.
- Squapan**; Lake and Village, Aroostook County, Me. (Not Scapin, Squa-Pan, Squa Pan, Squatpan, nor Squawpan.)
- Square**; Mountain, lat. 48° 13' N., long. 113° 18' W., Flathead County, Mont.

Squatpan; Squawpan; see Squapan.

Squaw; Creek, rising in Wallowa Mountains, northwest of China Cap, and flowing south to Middle Fork Catherine Creek, Union County, Oreg. (Not Middle Fork Catherine.)

Squaw; see Buck; Little Redfish; Seinic.

Squibnocket; Beach, Point, Pond, and Ridge, Marthas Vineyard, Mass. (Not Squipnocket.)

Squid; Lodge, west of Point Judith, R. I. (Not Squid's.)

Squire; Island, 3 miles long, at the southwest end of Knight Island, Alaska. (Not Long.)

Squirrel; Cove, east of Squirrel Point, southern side Passage Canal, north western part Prince William Sound, Alaska.

Squirrel; Island, St. Marys River, Canada. (Not Jonas.)

Squirrel; Point, southern side Passage Canal, about 1 mile west of Decision Point, lat. $60^{\circ} 48'$, long. $148^{\circ} 30'$, northwestern part Prince William Sound, Alaska.

Srbya; see Serbia.

Sredni; see Apple.

Ssueh'uan; see Szechwan.

Staat Point; Post Light, Hudson River, Rensselaer County, N. Y. (Not Staat's Point.)

Stacer; Stacers; see Staser.

Stag; Bay, 5 miles eastward from Lisianski Strait, Alaska. (Not Deer.)

Staked Plain; see Llano Estacado.

Stakeen; see Stikine.

Sta-lu-kaha-mish; see Stilaguamish.

Stampers Creek; Town and Township, Orange County, Ind. (Not Stampus Creek.)

Stanford; Stream, tributary to Piney Creek, between Fayette and Raleigh Counties, W. Va. (Not Standfords.)

Stanbro; Village, Chenango County, N. Y. (Not Stambro.)

Stanco; see Los Trancoes.

Standing Redrock; Creek, heading between Tunitcha and Lukachukai Mountains, Apache County, Ariz. (Not Standing Red Rock.)

Stanford; Peak (altitude 12,826 feet), Mono County, Cal.

Stanley; Island, Missouri River, Cole County, Mo. (Not Stanley's.)

Stanley; see Long.

Stannard; Light and Rock, Lake Superior, Mich. (Not Stannard's.)

Stanovoi; Mountains, Siberia. (Not Jablonoi, Stannovoi, Yablonoi, nor Yablonovoi.)

Stansbury; Creek and Point, Baltimore County, Md. (Not Stansberry.)

Stanton Station; see Sunnyside.

Staplehurst; Village, Seward County, Nebr. (Not Stapplehurst.)

Star; Township, Clay County, S. Dak. (Not Starr.)

Starr; Mountain, Monroe and Polk Counties, Tenn. (Not Star's.)

Starr Hill; Township, Washington County, Ark. (Not Starhill.)

Starrett; Creek, Duval County, Fla. (Not Sterretts.)

Starrett's, Fla.; see Edwards; Samples.

Starrigavan; Bay, Sitka Sound, Alaska. (Not Old Harbor nor Starri-gavan.)

Starrucca; Borough, Wayne County, Pa. (Not Starucca.)

Starts; see Cliffs.

Starvation; Ridge, north of Kintla Lakes, Flathead County, Mont.

Starvout; Creek and Settlement, Douglas County, Oreg. (Not Starve Out, Starve out, nor Starveout.)

Staser; Railroad Station, Vanderburg County, Ind. (Not Stacer, Stacers, nor Stasers.)

Staten; see Yetorofu.

Station Pand; see Kolelemook.

Statuary; Mountain, Flathead County, Mont.

Steamboat; Canyon, near Fort Defiance, on western side, Apache County, Ariz.

Steamboat; Island, Winnepesaukee Lake, one-fourth mile north of Jolly Island, Belknap County, N. H. (Not Birch.)

Steamboat; Island, St. Lawrence River, Jefferson County, N. Y. (Not St. Johns.)

Steamboat; Mountain, Lewis and Clark County, Mont. (Not Dearborn.)

Stearns; see Jennings.

- Steel;** Creek, tributary to Fortymile Creek from south, lat. $64^{\circ} 15'$, long. $141^{\circ} 20'$, Alaska. (Not Steele.)
- Steel;** Mountain, in the Olympic Group, Jefferson County, Wash. (Not Steele nor Stone.)
- Steele;** Bayou, Yazoo River, Miss. (Not Steels.)
- Steele;** Point, innermost point of Hinchinbrook Island, Prince William Sound, Alaska. (Not Bentinck nor Steel.)
- *Steele City;** Village, Newton Precinct, Jefferson County, Nebr. (Not Steele.)
- Steeleville;** Precinct and Village, Randolph County, Ill. (Not Steelesville.)
- Steelton;* see Sparrow Point.
- Steen;** Township, Knox County, Ind. (Not Stien.)
- Steen's;* see Steens.
- Steens;** Mountains, Harney County, Oreg. (Not Steen's, Stein, nor Steins.)
- Stee;** Island, northern part of Ogden Passage, Chichagof Island, Alaska.
- Steeple;* see Sail.
- Stein;* *Steins;* see Steens.
- Stekoah;** Creek and Town, Graham County, N. C. (Not Stecoah.)
- Stephen;** Butte, Navajo County, Ariz.
- Stephen Aisle;** a stretch of the inner canyon, Grand Canyon of the Colorado, west side of Marcos Terrace, Coconino County, Ariz. (Not Estevan.)
- Stephens;* see Stevens; Tee.
- Stephens Creek;* see Stevens Creek.
- Stephenson;* *Stephenston;* see Stevenston.
- Stepovak;** Bay, south side of Alaska Peninsula, near the Shumagin Islands, Alaska. (Not Stepovakho.)
- Sterling;** Hill, Sparta Township, Sussex County, N. J. (Not Stirling.)
- Sterling;** Shoal, 6 miles southeastward of Cape Constantine, Bristol Bay, Bering Sea.
- Sterling;** Town, Vernon County, Wis. (Not Stirling.)
- Stevens;** Branch, tributary to Winooski River, Orange and Washington Counties, Vt. (Not Stephens nor Steven's.)
- Stevens;** Creek, Santa Clara County, Cal. (Not Cupertino nor Steven's.)
- Stevens;** Creek, emptying into Deadwood River, T. 9 N., R. 7 E., Payette National Forest, Boise County, Idaho.
- Stevens;** Creek, heading in Stevens Glacier, tributary to Muddy Fork, Cowlitz River, Mount Rainier National Park, Lewis and Pierce Counties, Wash.
- Stevens;** Glacier, lobe of Paradise Glacier at head of Stevens Canyon, discharging into Stevens Creek, southern slope Mount Rainier, Pierce County, Wash.
- Stevens;** Ridge, east of Stevens Canyon, Mount Rainier National Park, Lewis County, Wash.
- Stevens;* see New Meadows.
- Stevens Peak;** Triple Summit at east end Tatoosh Range, Mount Rainier National Park, Lewis County, Wash.
- Stevens Creek;** Township, Lancaster County, Nebr. (Not Stephens Creek.)
- Stevenson;** Creek, near Kenai Lake, Kenai Peninsula, Alaska.
- Stevenson;** Creek, Fresno County, Cal. (Not Stevens nor Stevensons.)
- Stevenson;** Village, Warrick County, Ind. (Not Stephenson, Stephenston, Stevans, nor Stevens.)
- Steward;* see Seward; Stewart.
- Stewart;** Island, Ohio River, near Birdsville, Livingston County, Ky. (Not Stewart's.)
- Stewart;** Village, Green County, Wis. (Not Steward.)
- Stickel;** Hollow, Perry Township, Fayette County, Pa. (Not Stickle.)
- Stiernfeld;* see Turner.
- Stikine;** River and Strait, Alaska. (Not Stakeen.)
- Stilaguamish;** Lake and River, Snohomish County, Wash. (Not Sta-lu-kahamish, Steilaguamish, Stillaquamish, nor Tuxpam.)
- Stillpond;** Creek, Neck, and Town, Kent County, Md. (Not Still Pond.)
- Stimpson's;* see Stimpsons.
- Stimpsons;** Island, North Haven, East Penobscot Bay, Knox County, Me. (Not Birthday nor Stimpson's.)
- Stinking Water,* Wyo.; see Shoshone.
- Stinkingwater,* Mont.; see Passamari.
- Stirling;** Railroad Station, Morris County, N. J. (Not Sterling.)
- Stirling;* see Sterling.
- Stockade;** Gulch, Meagher County, Mont.

- Stockade Beaver**; Creek, Weston County, Wyo. (Not East Fork nor Little Beaver.)
- Stockbridge Bowl**; Lake, Berkshire County, Mass. (Not Lake Mahikeenac.)
- Stockton*; see Rush.
- Stokes*; see Little.
- Stolbovoi**; Cape, west shore of Nova Zembla. (Not Column nor Säulen.)
- Stone**; Canyon, Los Angeles County, Cal. (Not Beach.)
- Stone**; Mountains, Johnson County, Tenn., and Watauga County, N. C. (Not Stoney.)
- Stone**; River, Davidson and Rutherford Counties, tributary to Cumberland River, Tenn. (Not Stone's.)
- Stone*; see Steel.
- Stone Slough**; Post Light, Mississippi River, Jo Daviess County, Ill. (Not Stone's Slough.)
- Stonefort**; Township and Village, Saline County, Ill. (Not Stone Fort.)
- Stonelick**; Township and Village, Clermont County, Ohio. (Not Stone Lick.)
- Stoney**; Creek in western Montana. (Not Emponay nor Rocky.)
- Stony**; River, Grant County, W. Va. (Not Stoney.)
- Stony**; Run, Hanover County, Va. (Not Stoney.)
- Stony*; see Mountain; Pyramid; Stone.
- Stony Ledge**; Spur, Greylock Mountain, Berkshire County, Mass. (Not The Bluffs.)
- Stonycreek**; Township, Somerset County, Pa. (Not Stoney Creek.)
- Stonycreek**; Township, Henry County, Ind. (Not Stoney Creek.)
- Storey**; Island, Prince William Sound, Alaska. (Not Little Naked nor Story.)
- Storey**; Slough, one of the outlets of the Copper River, Copper River Delta, Alaska. (Not Story.)
- Storm**; Pass, 3 miles northeast of Longs Peak, in sec. 21, T. 4 N., R. 73 W., between Estes Cone and Battle Mountain, Larimer County, Colo.
- Storm**; Peak, sec. 36, T. 4 N., R. 74 W., about a mile north of Longs Peak, Larimer County, Colo.
- Storm Peak**; Mountain, east of Platte Mountain, Douglas County, Cal. (Not Stormy Peak.)
- Storm Peak*; see Ralston Buttes.
- Stormy Peak*; see Storm Peak.
- Stout**; Run and Village, Green Township, Adams County, Ohio. (Not Stout's.)
- Stoystown**; Borough, Somerset County, Pa. (Not Stoyestown.)
- Straban**; Township, Adams County, Pa. (Not Strabane.)
- Strabane*; see Straban.
- Straight**; Canyon, Vishnu Quadrangle, Coconino County, Ariz.
- Straight**; Creek, Dolores County, Colo.
- *Straight**; Creek, rising in Sec. 25, T. 5 S., R. 11 E., and draining northeast through T. 5 S., R. 12 E., Bryan County, Okla. (Not Bois d'Arc.)
- Strait of Constantinople*; see Bosphorus.
- Strait Creek**; Village, Highland County, Va. (Not Forks of Water nor Straight Creek.)
- Strait of Fuca*; see Juan de Fuca.
- Strassburg**; Capital of Alsace-Lorraine, Germany. (Not Strasbourg nor Strassburg.)
- Strattanville**; Borough, Clarion County, Pa. (Not Strattonville.)
- Strattonport*; see College Point.
- Straub**; Post Light, Missouri River, Montgomery County, Mo. (Not Straub's.)
- Strawberry**; Creek, headwater branch of Middle Fork Flathead River, Flathead County, Mont.
- *Street**; Creek, eastern affluent of Watterton Lake, Teton County, Mont. (Not Goat.)
- Streeter**; Creek, Nansemond County, Va. (Not Milldam, Skeeters, nor Striker's.)
- Strelok**; Bay, lat. 42° 50' N., long. 132° 25' E., Siberia. (Not Freeman nor Stryelok.)
- Stretch*; *Stretch's*; see Finley.
- Stribling**; the northwestern point of St. Joseph Island, St. Marys River, Canada. (Not Stribling's.)
- Stripe**; Rock, pillar shaped, off Danger Bay (entrance in Marmot Bay), southeastern coast of Afognak Island, Alaska. (Not Pillar.)
- Strogonof**; Point, north shore of Alaska Peninsula, Alaska. (Not Strogonov.)
- Stromberg*; see Spromberg.
- Stromsburg**; City and Precinct, Polk County, Nebr. (Not Stromburgh.)

- Strong;** Point, northern side Blackstone Bay, at entrance to Passage Canal, and 1 mile south of Decision Point, northwestern part Prince William Sound, Alaska.
- Stryelok;* see Strelok.
- Stuart;** Fork, of Trinity River, Trinity County, Cal. (Not Stewart, Stewarts, Stewart's, Stuarts, nor Stuart's.)
- Stuart;* see Grenell.
- Stuley;* see Satulah.
- Stump Hill;* see Brushy Fork.
- Stumpy Point;** Village, Dare County, N. C. (Not Stumpey Point, Stumpey-point, nor Stumpypoint.)
- Sturdivant;** Railroad Station, Tallapoosa County, Ala. (Not Sturdevant.)
- Stuttgart;** Capital of Wurttemberg, Germany. (Not Stutgard.)
- Su eltso;* see Setsiltso.
- Suakin;** Seaport Town on the Red Sea, Egypt. (Not Sawakin nor Suakim.)
- Sublime;** Point, Grand Canyon of the Colorado, Coconino County, Ariz.
- Sucapatova;* see Socapatov.
- Sucarnochee;** Village, Kemper County, Miss., and Creek, Kemper County, Miss., and Sumter County, Ala. (Not Sookanatchie, Sucarnochee, Sucarnoche, Suchanatchie, Suckernochee, nor Sukinatchi.)
- Success;** Divide, between South Tahoma and Pyramid Glaciers, Mount Rainier National Park, Pierce County, Wash.
- Success;** Glacier, lobe of Kautz Glacier, immediately east of Pyramid Glacier, southwestern slope Mount Rainier, Pierce County, Wash.
- Success Cleaver;** prominent rocky ridge (arrete) descending from Point Success between South Tahoma and Success Glaciers, Mount Rainier, Pierce County, Wash.
- Succoneset;** Point and Shoal at junction of Nantucket and Vineyard Sounds, Mashpee Town, Barnstable County, Mass. (Not Succoneset.)
- Succor Flat;** Village, Placer County, Cal. (Not Sucker Flat.)
- Su-chaw;* *Su-Chew;* *Su-Chow;* *Su-chow;* see Soo-chow.
- Suchanatchie;* *Suckernochee;* see Sucarnochee.
- Sucker;** Creek, Malheur County, Oreg., and Owyhee County, Idaho. (Not Snake or Succor.)
- Sucker;* see Oswego; Wapogasset.
- Sucre;** City and Department, Bolivia. (Not Charcas, Chuquisaca, nor La Plata.)
- Sud;** Island, lying 1½ miles off the southeast end of Ushagat Island, Alaska.
- Sudan;** Region of Central Africa. (Not Beled-es-Soodan, Beled-es-Sudan, Nigritia, Soodan, nor Soudan.)
- Sudetes;** Mountains, Germany. (Not Sudeten nor Sudetic.)
- Sudjuk;** Point, Novorossisk Bay, Black Sea, Russia. (Not Sudzhuk nor Sujak.)
- Sue;** Lake, Teton County, Mont.
- Suera;* see Mogador.
- Suez;** Gulf, Isthmus, and Seaport, Egypt. (Not Soueys nor Souez.)
- Suez;* see Sooes.
- Sugar Loaf,* Alaska; see Hive.
- Sugar Loaf,* Cal.; see Cone.
- Sugar Loaf,* Pa.; see Tomhickon.
- Sugar Pine;* see General.
- Sugarcreek;** Township and Village, Venango County, Pa. (Not Sugar Creek.)
- Sugarcreek;** Township, Armstrong County, Pa. (Not Sugar Creek.)
- Sugarloaf;** Mountain, Millard County, Utah. (Not Sugar Loaf.)
- Sugarloaf;** Township, Luzerne County, Pa. (Not Sugar Loaf.)
- Sugarloaf;** Township, Columbia County, Pa. (Not Sugar Loaf.)
- Sugarloaf;* see Las Trampas.
- Sugartown;* see Cullasagee.
- Suira;* *Suirah;* see Mogador.
- Suisun;** Township, Solano County, Cal.
- Sujak;* see Sudjuk.
- Sukhodol;** Bay, Mountain, and River, head of Usuri Bay, lat. 43° 12' N., long. 132° 20' E., Siberia. (Not Gan gu tza, Kanguza, nor Sukhoi Dolini.)
- Sukinatchi;* see Sucarnochee.
- Sukkwan;** Strait, connecting northern part Cordova Bay with Tlevak Strait, Alexander Archipelago, near lat. 55° 10', long. 132° 50', Southeastern Alaska.
- Sukoi;** Bay, northern side of Cape Douglas, southwestern point of entrance to Cook Inlet, Alaska. (Not Dry Bay nor Sukoi Cove.)

Sukoi Cove; see Sukoi.

Sulaiman; Mountain Range, Afghanistan. (Not Suleiman nor Suliman.)

Sulatna; River, west fork Nowitna River, near lat. $64^{\circ} 30'$, long. 155° , Central Alaska. (Not Solatna nor Sulotna.)

Sulina; see Ugashik.

Sullivans; Island, Charleston Harbor, S. C. (Not Sullivan's.)

Sulphur; Moraine, southern slope Mount Baker, Whatcom County, Wash.

Sulphur; River, formed by the junction of North and South Forks, Delta County, Tex. It flows into Red River in Miller County, Ark. (Not Sulphur Creek, Sulphur Fork, nor Sulphur Fork of Red River.)

Sulphur; see Travertine.

Sumbawa; Island, one of the Dutch East Indies. (Not Soembawa.)

Sumdum; Island in Endicott Arm of Holkham Bay, Stephens Passage, Alexander Archipelago, Alaska. (Not Sand nor Soundon.)

Sumi; see Shumi.

Summer Land; Park, under Fryingpan Glacier, Mount Rainier National Park, Pierce County, Wash.

***Summerford;** Township and Village, Madison County, Ohio. (Not Somerford.)

Summerland; Island, St. Lawrence River, Jefferson County, N. Y.

Summerset; Township, Adair County, Iowa. (Not Summersett.)

Summerville; see Somersville.

Summit; Creek, connecting Crescent and Summit Lakes, Klamath County, Oreg.

Summit; see Trout Creek Pass.

Summitville; Town, Madison County, Ind. (Not Summit Hill.)

Sun; see Okatoma.

Suncook; see Belknap.

Sunday Harbor; Anchorage, on the east side of Port Dick, lat. $59^{\circ} 15'$, long. 151° , Alaska.

Sundricks; see Swaderick.

Sunflower; see McLure.

Sunito; Anchorage, lat. $37^{\circ} 42' N.$, long. $125^{\circ} 17' E.$, western coast of Chosen (Korea). (Not Rooper Harbor nor Suni To.)

Sunmiani; *Summiyani*; see Sonmiani.

Sunny Cove; Bay, southernmost of two on west side of Renard Island, Resurrection Bay, Alaska.

Sunnyside; Railroad Station, Hunterdon County, N. J. (Not Stanton Station nor Sunny Side.)

Sunset; Island, Lake Champlain, Colchester Town, Chittenden County, Vt. (Not Hog Back.)

Sunset; Valley, central and eastern portion of T. 11 N., R. 24 W., Sunset oil district, Kern County, Cal. (Not Maricopa.)

Suon; Cape (kutchi), eastern coast of Chosen (Korea.) (Not Duroch nor Suonku.)

Superior; see Lake Superior.

Suquamish; Village, Port Madison, Puget Sound, Kitsap County, Wash. (Not Bartow.)

Surabaya; River and Seaport of Java. (Not Soerabaya, Soorabaya, nor Sourabaya.)

Surface; Creek, Delta County, Colo. (Not East Fork Winnemucca.)

Suria; see Syria.

Surprise; Bay, eastern side Nuka Bay, Kenai Peninsula, Alaska.

Surprise; Cove, western side Cochrane Bay, Prince William Sound, Alaska.

Surprise; Pass, Flathead County, Mont.

Surveyors; Island, north of Sturgeon Point, Sturgeon Bay, Potagannissing Bay, Chippewa County, Mich. (Not Rose nor Surveyor's.)

Surratsville; see Clinton.

Sursuit; see Sesuit.

***Susitna;** Mountain, lat. $61^{\circ} 30'$, long. $151^{\circ} 45'$; River, tributary from the north to Cook Inlet, and Village, Alaska. (Not Sushetna nor Sushitna.)

Susquehanna; Borough, Susquehanna County, Pa. (Not Susquehanna Depot.)

Susquehanna; River, New York, Pennsylvania, and Maryland. (Not North Branch from junction with West Branch.)

Sutallee; Village, Cherokee County, Ga. (Not Sutalleo.)

Sutherland; Village, O'Brien County, Iowa. (Not Southerland.)

Suthkwik; see Sutwik.

Sutro; *Sutro Crest*; see Mount Sutro.

- Suttle**; Lake, in T. 13 S., R. 8 E., Jefferson County, Oreg. (Not Suttle's nor Suttles.)
- Suttlers*; see Settlers.
- Sutton**; Bay and Point, Bingham Township, Leelanau County, Mich. (Not Suttons.)
- Sutwik**; Island, off southern shore Alaska Peninsula, north of Semidi Islands, near long. 157°, Alaska. (Not Sutkhwik.)
- Suwanee**; Village, Gwinnett County, Ga. (Not Suwannee.)
- Suwanee*; see Suwannee.
- ***Suwannee**; County, and Precinct and Village in same, and River, Fla. and Ga. (Not Suwanee.)
- Suwanukto*; see Sagavanirktok.
- Suworof**; Cape, Bristol Bay, Alaska. (Not Naknek nor Souvoroff.)
- Sverdrup**; Township, Otter Tail County, Minn. (Not Sverdrup.)
- Swaderick**; Creek, Harford County, Md. (Not Lauderick, Ludowick, nor Sundricks.)
- Swahn*; see Tuttle.
- Swaitey Troitsa*; see Troitsa.
- Swamp**; Creek, small tributary to Yellow Water Creek from northeast, International Boundary (between Alaska and Canada).
- Swamp**; Lake and Portage, southwest of Saganaga Lake, Rainy River District, Ontario, International Boundary (between Minnesota and Ontario).
- Swampy Lake*; see Fen Lake.
- Swampy Point*; see Tulip Point.
- Swan**; Lake, Swanville, Waldo County, Me. (Not Goose.)
- Swan**; River, rising in Mission Range, Flathead and Missoula Counties, and emptying into Flathead Lake below Swan Lake, Flathead County, Mont. (Not Sweathouse.)
- Swan*, Alaska; see Kugruk.
- Swan*, Mont.; see Kootenai.
- Swan*, Wash.; see Ozette.
- ***Swans**; Island, Hancock County, Me. (Not Burnt Coat, Swan, nor Swan's.)
- Swansea**; Village, Blount County, Ala. (Not Viola.)
- Swarte**; Kill, Ulster County, N. Y. (Not Black, Crosier's, Swarts, nor Swartz.)
- Swasey**; Peak and Spring, House Range, Millard County, Utah.
- Swatau*; see Swatow.
- Swatow**; Treaty Port, Kwangtung Province, China. (Not Swatau.)
- Swauk**; Creek, Kittitas County, Wash. (Not Schwak nor Swauk.)
- Sweathouse*; see Swan.
- Sweden**; Village, Sweden Town, Monroe County, N. Y. (Not West Sweden.)
- Sweden Center**; Village, 3 miles north-east of Sweden, Sweden Town, Monroe County, N. Y. (Not Sweden.)
- Sweedlin**; Village, Pendleton County, W. Va. (Not Sweedlin Hill.)
- Sweet**; Island, Sheepscot River, Lincoln County, Me. (Not Isle of Springs.)
- Sweet Grass**; County, Mont.
- Sweetwater**; Town, Nolan County, Tex. (Not Sweet Water.)
- Sweganset*; see Segreganset.
- Swerdrup*; see Sverdrup.
- Sweseckechi*; see Sankaty.
- Swimming Pen**; Creek, Clay County, Fla. (Not Swimming Pan.)
- Swimming Woman*; see Careless.
- Swinborn*; *Swinburn*; see Swinburne.
- Swinburne**; Island, Lower Bay, Richmond Borough, New York City, N. Y. (Not Dix, Swinborn, nor Swinburn.)
- Swinomish**; Slough, Skagit County, Wash. (Not Swiwomish.)
- Switzerland**; Republic, Europe. (Not Helvetic Confederation nor Swiss Confederation.)
- Sword**; Point, east side San Carlos Bay, at north side of mouth of Caloosahatchie River, Lee County, Fla. (Not Cape Blanco nor Punta Blanco.)
- Sycamore**; Creek, Yavapai County, Ariz. (Not Dragoon nor Dragoon Fork.)
- ***Sycan**; River, tributary to Sprague River from the north, Klamath Indian Reservation, Klamath County, Oreg. (Not Saikan nor Sykan.)
- Sycuan*; *Syenan*; see Sequan.
- Sykan*; see Sycan.
- Sylvan*; see Goodrich.
- Sylvia Basin*; see Chinkai.
- Symmes**; Creek, Gallia and Lawrence Counties, Ohio. (Not Simms.)
- Symonds**; Bay, Biorka Island, Sitka Sound, Alaska. (Not Symond.)
- Syncline**; Hill, prominent feature in southeast quarter of T. 29 S., R. 17 E., San Luis Obispo County, Cal.

Synnes; Township, Stevens County, Minn. (Not Symes.)

Syooknook; see Pile.

Syool; see Seoul.

Syracuse; City, Sicily. (Not Siracusa.)

Syria; grand division of Asiatic Turkey. (Not Suria.)

Syaladobsis; Lake, Penobscot and Washington Counties, Me. (Not Sisladobsis nor Sysledobsis.)

Szechwan; Province, China. (Not Ssuch'-uan, Sze-chuan, Sze-chuen, nor Szechuen.)

Szema; Sub-postal District of Yunnanfu, China.

T.

Ta Yu Ling; see Tayuling.

Taaijaku; Island (to), lat. 37° 11' N., long. 126° 14' E., western coast of Chosen (Korea). (Not Simpson.)

Tabago; see Tobago.

Tabasco; River and State, Mexico. (Not Grijota.)

Tabasco; see Grijalva.

Tabernacle; Town, Coffee County, Ala. (Not Tabanacle.)

Table; Mountain, lat. 37° 12', long. 118° 37', Inyo County, Cal.

Table; Mountain, sec. 35, T. 14 S., R. 32 E., west side Kern Basin, northwest of Whitney Mountain, Tulare County, Cal. (Not Hazen.)

Table; Peak (altitude about 1,500 feet), a prominent detached one at the northeast end of Ushagat Island, Barren Islands, Alaska.

Table; see Flat Top.

Table Mountain; Glacier, Table Mountain, northeastern slope Mount Baker, Whatcom County, Wash.

Tabor; Village, Morris County, N. J. (Not Mount Tabor.)

Taborton; Village, Rensselaer County, N. Y. (Not Georgetown.)

Tabriz; City, Persia. (Not Tabreez, Tabuz, Tauris, Tavis, Tebris, nor Tebriz.)

Taccoa; *Taccoy*; see Toccoa.

Tachime; Cape (zaki), eastern side of entrance to Kagoshima Gulf, Japan. (Not Tatsume no hana.)

Tackaras; see Thackery.

Tackawasick; Creek and Pond, Rensselaer County, N. Y. (Not Cummings nor Tsatsawassa.)

Taconic; Mountain Range, Berkshire County, Mass., Rensselaer County, N. Y., and Bennington County, Vt. (Not Taghanic nor Taghkanick.)

Tacoy; see Toccoa.

Tadda; see Binue.

Tadrandike; see Chandalar.

Taenarum; see Matapan.

Taghanic; Falls, Tompkins County, N. Y. (Not Taughannock.)

Taghanic Falls; Village, Tompkins County, N. Y. (Not Taughannock Falls.)

Taghkanic; Town and Village, Columbia County, N. Y. (Not Taghkanick.)

Tagus; River, Spain and Portugal. (Not Tajo, Tayo, nor Tejo.)

Tahana; Mountain (altitude 11,950 feet), secs. 10, 11, 14, and 15, T. 6 S., R. 74 W., Park County, Colo.

Tahawus; Village, Essex County, N. Y. (Not Tahawa nor Tahawas.)

Tahawus; see Marcy.

Tahchito; Creek, 18 miles west of Chinle, Navajo Indian Reservation, Apache County, Ariz.

Tahini; River, draining Duff Lake into Chilkat River, near lat. 59° 30', South-eastern Alaska and British Columbia.

Tahoma; Creek, heading in South Tahoma and Tahoma Glaciers; tributary to Nisqually River, Mount Rainier National Park, Pierce County, Wash. (Not Rainier Creek.)

Tahoma; Glacier, discharging into South Fork Puyallup River and Tahoma Creek, southwestern slope Mount Rainier, Pierce County, Wash. (Not North Tahoma.)

Tahosa; Valley, near Longs Peak, east of Continental Divide, Estes Park, Boulder and Larimer Counties, Colo. (Not Elkanah.)

Tahunga; Canyon, northeastern part San Fernando Valley, Los Angeles County, Cal. (Not Tajunga nor Tuyaunga.)

Tai tong; see Pingyang.

- Taidong**; Inlet (kang), western coast of Chosen (Korea). (Not Pingyang nor Tai-dong.)
- Taikongon**; Island (to), lat. $37^{\circ} 08' N.$, long. $126^{\circ} 19' E.$, western coast of Chosen (Korea). (Not Baker.)
- Taileung**; Channel and City, south of Canton, Kwangtung Province, China. (Not Shun tuk, Tai lung, nor Tailung.)
- Tainaron*; see Matapan.
- Tai-pin*; *Taipinsan*; see Miyako.
- Taiwan**; Island, China Sea, belonging to Japan, and Strait separating it from China. (Not Formosa.)
- Taiya**; Inlet and River, at head of Lynn Canal, Alaska. (Not Dayay, Dejah, Dyea, Perrier, nor Tyya.)
- Taiyüanfu*; see Taiyuanfu.
- Taiyuanfu**; Subpostal district of Peking, China. (Not Taiyüanfu.)
- Takahola*; *Takahoola*; see Takahula.
- Takahula**; Lake and River, tributary to Alatna River, Northwestern Alaska. (Not Takahoola nor Takahola.)
- ***Takhini**; River, in the upper Yukon watershed. (Not Tahkeena, Tahkena, nor Tahkheena.)
- Takoma*; see Takoma Park.
- ***Takoma Park**; Town, suburb of Washington, D. C., in Montgomery and Prince Georges Counties, Md. (Not Takoma.)
- Takoma*; see Mount Rainier.
- Taku**; Glacier, at the head of Taku Inlet, Alaska. (Not Klumü Gutta, Klumma Gutta, nor Foster.)
- Takushan**; Town, lat. $39^{\circ} 52' N.$, long. $123^{\circ} 4' E.$, Shengking Province, Manchuria, China. (Not Ta ku shan nor Ta-ku-shan.)
- Takuchaku**; Island (to), lat. $37^{\circ} 15' N.$, long. $126^{\circ} 08' E.$, western coast of Chosen (Korea.) (Not Takchau, Tak chau, nor Taku chaku.)
- Talapus**; Mountain, T. 1 N., R. 7 E., eastern part of Multnomah County, Oreg. (Not Shellrock.)
- Talassee**; Shoals and Village, Jackson County, Ga. (Not Talasse nor Tallasee.)
- Talbot**; Mountain, north-northwest of Devils Thumb, Alaska, near International Boundary Line.
- Talbot**; Village, Jefferson County, Tenn. (Not Talbot.)
- Talcaguano*; see Talchuano.
- Talcahuano**; Town, lat. $36^{\circ} 42' S.$, coast of Chile. (Not Talcaguano.)
- Taliaferro**; Gap, White Oak Mountains, Bradley and James Counties, Tenn. (Not Talliferro nor Tallioferro.)
- Talien*; *Ta-lien-wan*; see Dairen.
- Talkeetna**; Mountains and River, north of Cook Inlet, on the east side of Susitna River, Alaska. (Not Talkeet, Talkeetno, nor Talkütno.)
- Tallahatchie**; River, northern Mississippi. (Not Tallahatchee.)
- Talleyville**; Village, Brandywine Hundred, New Castle County, Del. (Not Tallyville.)
- Tallmadge**; Town and Township, Ottawa County, Mich. (Not Talmage.)
- Tallulah*; see Tulula.
- Tally's*; see Tolly.
- Tama**; Township and City, Tama County, Iowa. (Not Tama City.)
- Tamarac*; see Tamarack.
- Tamarack**; Creek, Trempealeau County, Wis. (Not Tamarac.)
- Tamarack*; see Pond.
- Tamarawa**; Ridge, Prairie du Long Township, Monroe County, Ill. (Not Tomorrowway.)
- Tamaulipas**; State, Mexico. (Not New Santander.)
- Tamsui*; see Tansui.
- Tanaak**; Cape, northern point of entrance to Alimvoak Bay, western coast Afognak Island, Alaska.
- ***Tanalian**; River, draining Kontrashibuna Lake and tributary to Clark Lake, Alaska. (Not Kontrashibuna, Koontrashiboona, Kuntrashiboona, nor Kuntrashibuna.)
- Tanana*; see Chisana.
- Tananarivo**; Capital of Madagascar. (Not Antananarivo, Antaxaxarivo, Tananarivoo, Tananarivou, nor Taxanarivo.)
- Tanaskan**; Bay, indenting the southern shore of Beaver Bay, Unalaska, eastern Aleutians, Alaska. (Not Macks.)
- Taneum**; Creek, Kittitas County, Wash. (Not Tanum.)
- Taneum*; see Bumping.
- Tanganyika**; Great Lake, Central Africa. (Not Kimana, Msaga, Tanganika, nor Yemba.)

- Tangik**; Island, near the eastern shore of Akun Island, Krenitzin Group, Aleutians, Alaska. (Not Waverly.)
- Tanginak**; Islet, east of Akun Island, Unimak Pass, Alaska. (Not Breed nor Propagation.)
- Tanner**; Canyon, Vishnu Quadrangle, Coconino County, Ariz.
- Tanner**; Creek, Meigs County, Ohio. (Not Tanner's.)
- Tanner**; see Ragged.
- Tanners**; Crossing, on Little Colorado River, Coconino County, Ariz. (Not Tanner's.)
- Tannery**; see Gilmore.
- Tansui**; Harbor (ko) and River, northern part of Taiwan Island, China Sea. (Not Tamsui.)
- Tanum**; see Bumping.
- Tapajos**; River, tributary to the Amazon, central Brazil. (Not Tapajoz nor Topayos.)
- Tapashaw**; see Topashaw.
- Tapien**; see Puki.
- Tappan**; see Negro.
- Taquamenaw**; River, at the extremity of Lake Superior, and contiguous to Chippewa County, Mich. (Not Tacquimenon, Tahquamenaw, Tahquamenon, Tahquamenow, Taquamenon, nor Tequamenon.)
- Tar Coal**; see Sillery.
- Tara**; Township, Swift County, Minn. (Not Tava.)
- Tarabloos**; *Tarablous*; *Tarablus*; *Tarabulus*; see Libia.
- Taraborn**; see Trebizond.
- Taramu**; Point (kutsu), lat. 35° 04' N., long. 128° 38' E., southern coast of Chosen (Korea). (Not Atkinson.)
- Tarlinga**; see Terlingua.
- Taroda**; *Tarota*; see Toroda.
- Tarpley**; Post Light, Mississippi River, Washington County, Miss. (Not Tarpley's.)
- Tarpon**; see Woodrings.
- Tarrant**; Creek, near Norfolk, Va. (Not Terrane nor Edmund's.)
- Tarroda**; see Toroda.
- Taryan**; Islands (to), lat. 34° 50' N., long. 128° 14' E., southern coast of Chosen, (Korea). (Not Chu ho tong nor Tarang.)
- Tasa Lingo**; see Terlingua.
- Tasajero**; see Tassajero.
- Tascawilla**; see Tuscawilla.
- Taschemna**; *Tashimna*; see Tazimina.
- Tashkend**; Capital of Russian Turkestan. (Not Tashkend nor Tashkent.)
- Tashuk**; *Tasuk*; *Tas'yuk*; see Elson.
- Tasiko**; see Epi.
- Tasmania**; Island, South Pacific Ocean. (Not Van Dieman's Land.)
- Tasnuna**; River, tributary to Copper River from the west, opposite Bremner River, Alaska. (Not Tasnu.)
- Tassajero**; Creek, Alameda and Contra Costa Counties, and Village, Contra Costa County, Cal. (Not Tasajero nor Tassajera.)
- Tatezaka**; Tank, just south of Canyon de Chelly, Navajo Indian Reservation, Apache County, Ariz.
- Tatina**; River, western slope Alaska Range, tributary to Kuskokwim River (South Fork) from the east, near lat. 62° 15', long. 153° 15', Alaska. (Not Rohn, Tatena, Tateno, nor Tate-no.)
- Tatodu**; *Tatonduc*; see Tatonduk.
- Tatonduk**; River, tributary to Yukon River from northeast, International Boundary (between Alaska and Canada). (Not Sheep, Tatodu, nor Tatonduc.)
- Tatoosh**; Creek, tributary to Paradise River from east, Mount Rainier National Park, Lewis County, Wash.
- Tatoosh**; Range, south of Mount Rainier, between Nisqually, Paradise, and Cowlitz Rivers, Mount Rainier National Park, Lewis County, Wash.
- Tatow**; Knob, House Range, Millard County, Utah. (Not Mollie's Nipple.)
- Tatsume no hana*; see Tachime.
- Tatum**; Town, Marlboro County, S. C. (Not Tatum Station.)
- Tatung*; see Pingyang.
- Tatung**; Postal district, China.
- Tatungkow**; Town, western side of mouth of Yalu River, Shengking Province, Manchuria, China. (Not Taa-tonko, Ta tung kau, nor Tatunkau.)
- Taughannock*; see Taghanic.
- Taughannock Falls*; see Taghanic Falls.
- Taughanuc*; see Everett.
- Tauris**; *Tavris*; see Tabriz.

- Tava*; see Tara.
- Tawas**; Bay, Harbor, and Point, Iosco County, Mich. (Not Ottawa.)
- Tawas**; Lake, Iosco County, Mich. (Not Ashettimoyawk.)
- Taxanarivo*; see Tananarivo.
- Taylor**; Bay, northern extension of Port Dick, lat. $59^{\circ} 17'$, long. $151^{\circ} 03'$, Kenai Peninsula, Alaska.
- Taylor**; Creek, Orange and Osceola Counties, Fla. (Not Crab Grass, Crop Grass, nor Taylors.)
- Taylor**; Glacier, Port Nellie Juan, Prince William Sound, Alaska.
- Taylor**; Island, Dorchester County, Md. (Not Taylors.)
- Taylor**; Village, Lafayette County, Miss. (Not Taylor's.)
- Taylor**; River, Gunnison County, Colo. (Not Spring.)
- Taylors Island**; District and Village, Dorchester County, Md. (Not Taylor's Island.)
- Taylor's*; see Turville.
- Taylorville**; Village, Worcester County, Md. (Not Taylor nor Taylorsville.)
- Tayo*; see Tagus.
- Tayuling**; Mountain range, China. (Not Bohea, Ta Yu Ling, nor Tayu Ling.)
- Tazhemina*; *Tazimeena*; *Taziminah*; *Tazimine*; see Tazimina.
- Tazimina**; Lakes, two, east of Clark Lake, and River draining them, Alaska. (Not Nulhutno, Taschemna, Tashimna, Tazhemina, Tazimeena, Tazimnah, nor Tazimine.)
- Tazlina**; Glacier, 20 miles east of Nelchina Glacier, draining to south end of Tazlina Lake, about lat. $61^{\circ} 45'$, long. $146^{\circ} 30'$, west side Copper River Valley, Alaska. (Not Taxlina.)
- Tazlina**; River, draining Tazlina Lake into Copper River from west, about lat. 62° , long. 146° , Alaska. (Not Tazlena, Tezlina, nor Tlieshitna.)
- Tazlina*; see Nelchina.
- Tcha lien*; see Chalien.
- Tchad*; see Chad.
- Tchaoul*; see Sohoru.
- Tchaplin*; see Chaplin.
- Tchefuncta*; see Chefuncte.
- Tchegoula*; see Chugul.
- Tcheliuskin*; see Chelyuskin.
- Tchigul*; see Chugul.
- Tchineyak*; see Chiniak.
- Tching Toy Fou*; see Chengtu.
- Tchitchagoff*; see Chichagof.
- Tcho-pahk*; *Tcho-park*; see Chopaka.
- Tchoutacabouffa**; River, tributary to Biloxi Bay, Harrison County, Miss. (Not Cabawfa, Tchouticabouffa, Tchula, Tchula Cabawfa, Tchula Cabawta, nor Thutacabawfa.)
- Tchuginadak*; see Chuginadak.
- Tchukotski*; see Chukotski.
- Tchula*; *Tchula Cabawfa*; *Tchula Cabawta*; see Tchoutacabouffa.
- Teadepahto**; Spring, Hopi Indian Reservation, Navajo County, Ariz. (Not Te-a-de-pah-to.)
- Teays**; Valley, Cabell and Putnam Counties and Village, Putnam County, W. Va. (Not Teayes, Teayse, nor Teazes.)
- Tebenkof**; Bay, western side of Kuiu Island, Alexander Archipelago, Alaska. (Not Tebienkof.)
- Tebenkof**; Glacier, between Blackstone and Cochrane Bays, Prince William Sound, Alaska.
- Tebris*; *Tebriz*; see Tabriz.
- Techevah*; see Tesheva.
- Techong**; Group of islands, western coast of Chosen (Korea). (Not Sir James Hall nor Te chong.)
- Te Do*; see Ui.
- Te**; Cove or Harbor, Lynn Canal, Southeastern Alaska. (Not Stephens.)
- Teecan*; see Tikan.
- Te-en-ta*; see Tyende.
- Tegua**; Spring Settlement, Navajo County, Ariz.
- Tehachapi**; Pass and Town, Kern County, Cal. (Not Tehachapai.)
- Teheran**; Capital of Persia. (Not Tehran nor Tehraun.)
- Teibui**; Island (to), lat. $37^{\circ} 23' N.$, long. $126^{\circ} 25' E.$, western coast of Chosen (Korea). (Not Mu, Richy, nor Tebui.)
- Teiwantsun**; Island, lat. $35^{\circ} 38' N.$, long. $126^{\circ} 07' E.$, western coast of Chosen (Korea). (Not Namangding, Tei Wantsun, nor Tei-Wantsun.)
- Tejera*; *Tejares*; see Tijeras.
- Tejo*; see Tagus.

- Telephone;** Creek, tributary to Mosquito Creek from the northeast, Seward Peninsula, Alaska.
- Telin;** see Tieling.
- Temblor;** Creek, T. 30 S., R. 20 E., Kern County, Cal.
- Temblor;** Valley, north of Temblor ranch, T. 29 S., R. 20 E., and R. 21 E., Kern County, Cal.
- Temblor Range;** reaching from Cholame Creek on the north, southeasterly to about lat. 35°, where it joins the Tejon Mountains. The Temblor Range lies between the south end of the San Joaquin Plain on the east and Carrizo Plain and the valley of San Juan Creek on the west. Its north end is west of Antelope Valley, standing *en echelon* with the south end of the Diablo Range, Cal. (Not *Temploa*.)
- Temple of Om;** see Tyndall Dome.
- Temploa;** see Temblor Range.
- Ten Boctoo;** see Timbuktu.
- Ten Feet;** see Habush.
- Ten Mile;** see Sellers.
- *Tenants Harbor;** Harbor, Lighthouse, and Village, Knox County, Me. (Not Tenant's Harbor, Tenant Harbor, nor Tennant's Harbor.)
- *Tenasillahe;** Island, Columbia River, Clatsop County, Oreg. (Not Tenas Illihee, Tenas-Illihee, Tenasillihee, nor Tennasillihi.)
- Tenasket;** see Tonasket.
- Tenebito;** Spring and Wash, Coconino County, Ariz. (Not Denabeto, Denebito, Dine Bito, Dinebito, nor Tinebito.)
- Tenedos;** Shoal, Gulf of Anadir, 60 miles off the eastern coast of Siberia, lat. 64° 15' N., long. 178° W.
- Tengyueh;** Subpostal district of Yunnanfu, China.
- Tenghir;** see Balkash.
- Tenleytown;** Suburb, District of Columbia. (Not Tenallytown.) Named for John Tenley, a pioneer of Washington, D. C.
- Tenmile;** Town and Township, Macon County, Mo. (Not Ten Mile.)
- *Tenmile;** Village, Upshur County, W. Va. (Not Sellars, Sellers, nor Ten Mile.)
- Tenmile;** see South Tenmile.
- Tenpound;** Island, Gloucester Harbor, Mass. (Not Ten-Pound.)
- Tenpozan;** Fort and Light near Osaka, Japan. (Not Tempo Zan, Tempo zan, Tenposan, nor Tenpo Zan.)
- Tensas;** Bayou, Parish, River, and Town, eastern Louisiana. (Not Tensaw.)
- Tent;** Mountain, lat. 48° 09' N., long. 113° 12' W., Flathead County, Mont.
- Tent Hills;** line of hills on west side McLure Valley, southwest corner of Kings County, Cal. (Not Las Tiendas nor The Tents.)
- Tent;** Rocks, 4 miles southeast of Longs Peak, along northern side North St. Vrain Creek, sec. 29, T. 3 N., R. 73 W., opposite mouth Cony Creek, Boulder County, Colo.
- Tepee;** Creek, west branch of Flathead River, north of Whale Creek, Flathead County, Mont.
- Terlingua;** Creek and Village, Brewster County, Tex. (Not Latis Langua, Turlinga, Tasa Lingo, Terlinga, nor Terlingo.)
- Termination Land;** about long. 96° to 100° E., forming western part of Wilkes Land, Antarctic Continent. Discovered and named by Capt. Wilkes in 1840.
- Tern's;** see Orowoc.
- Teroda;** see Toroda.
- Teroda Creek;** see Toroda Creek.
- Terra del Fuego;** see Tierra del Fuego.
- Terrane;** see Tarrant.
- Terrebonne;** Bay, Gulf Coast, Terrebonne Parish, La. (Not Terre Bonne.)
- Terrel;** Landing, Ohio River, Ballard County, Ky. (Not Terrel's.)
- Terrell;** Branch, Cumberland County, Tenn. (Not Terrill.)
- Terremoto Cay;** see Enmedio.
- Territorie de Kouang-Tcheou;** see Kwangchow.
- Terror;** Bay, southern arm of Uganik Passage, Alaska.
- Terry;** Point, northeastern shore of Long Island, near Orient, Suffolk County, N. Y. (Not Terry's.)
- Terry's;** see McDonald.
- Tesecah;** *Teshecah;* *Tesheeah;* *Tesheevah;* see Teshéva.

- Tesheva**; Creek, tributary to Yazoo River, Yazoo County, Miss. (Not Techevah, Tesecah, Teshecah, Tesheeah, nor Tesheevah.)
- Teslin**; Lake and River, tributary to the upper Yukon, Alaska. (Not Hootalinqua, Hotalinga, Teslinluna, nor Teslin-too.)
- Tesnatee**; Creek, Lumpkin and White Counties; Gap, Union and White Counties; Militia District and Town, White County, Ga. (Not Tessantee nor Tosnata.)
- Tete de Mort**; Creek or River, and Township, Jackson County, Iowa. (Not Des Morts, Des Motts, Tete des Morts, nor Tete Morte.)
- Teton**; Basin, west of Teton Mountains, Fremont and Teton Counties, Idaho. (Not Pierre's Hole.)
- Teton**; River, tributary to Henrys Fork from the east, Fremont, Madison, and Teton Counties, Idaho, and Lincoln County, Wyo. (Not Pierre.)
- Tetlick*; see Tump.
- Teton*; see Jackson.
- Tevebau**; Run, emptying into the Ohio River at Baden, Beaver County, Pa. (Not Tebebaugh, Tevebough, Tevibaugh, Tivebaugh, Tivepaugh, nor Tivetaugh.)
- Teyahalee**; Bald (peak), Snowbird Mountains, south of Robbinsville, Graham and Cherokee Counties, N. C. (Not Cheoah, Joanna, King's, nor Teyahali.)
- Te-ye-ba-a-kit*; see Debebekid.
- Tezah*; see Deza.
- Tezcoco**; Lake and Town, near the city of Mexico. (Not Texcoco nor Tezcoco.)
- *Thacher**; Island, near Cape Ann, Essex County, Mass. (Not Thacher's, Thatcher, nor Thatcher's.)
- Thacker**; Creek, Blount County, Ala. (Not Jack, Leek, Sipsey, nor Thacher's.)
- Thackeray**; Town, Hamilton County, Ill. (Not Thackery.)
- Thackery**; Point, Elk River, Cecil County, Md. (Not Tackaras.)
- Thaddeus*; see Fadeyef.
- Thaddy*; see Fattig.
- Thanlyeng*; see Salwin.
- Tharpe*; *Tharpe's Log*; see Log.
- Thatch**; Island, Popponesset Bay, Mashpee Town, Barnstable County, Mass. (Not Hatch.)
- Thatchers*; see Thacher.
- The Abbey*; see Glenmont.
- The Alacranes*; see Alacran.
- The Beast**; Dike, erosion form near Red Lake, McKinley County, Ariz.
- The Bluffs*; see Stony Ledge.
- The Brothers*; see Hermanos.
- The Bull*; see Gooseberry Island.
- The Colonnade**; High Terrace, Grand Canyon of the Colorado, Coconino County, Ariz.
- The Cove*; see Cutchogue.
- The Crags**; Cliffs, sec. 20, T. 4 N., R. 73 W., northwestern side Twin Sisters Mountains, Larimer County, Colo.
- The Dells**; Rapids, Wisconsin River, Adams, Columbia, Juneau, and Sauk Counties, near Kilbourn, Wis. (Not Dalles nor The Dalles.)
- The Dragon**; Plateau, Grand Canyon of the Colorado, Coconino County, Ariz.
- The Gate**; small Pass between Elbow Passage and Khaz Bay, west coast of Chichagof Island, Alaska.
- The Graves**; Group of Rocks, entrance to Boston Harbor, Mass. (Not Graves Ledge.)
- The Graves**; Ledge of Rocks, Penobscot Bay, Me. (Not Graves.)
- The Head**; Mountain, Teton County, Mont.
- The Hussey**; Rock, entrance to Casco Bay, Me. (Not Hussey Rock.)
- The Lookout*; see Lookout.
- The Needle**; Rock, about 75 feet high, lying $5\frac{1}{2}$ miles east from Point Helen, Alaska.
- The Needles*; see Ship Rock.
- The Nub*; see Bald.
- The Palisades**; Cliff, northwestern slope Mount Baker, Whatcom County, Wash.
- The Pimental*; see Pimental.
- The Plot*; see La Platte.
- The Pyramids*; see Pyramid Hills.
- The Ramparts**; Ridge, west of Longmire Springs, Mount Rainier National Park, Pierce County, Wash.
- The Savannah Lake*; see Savannah.
- The Tabernacle**; Peak, Vishnu Quadrangle, Coconino County, Ariz.
- The Tents*; see Tent Hills.

- The Thrumcap*; see Thrumcap.
- The Transept**; Canyon (deep), Grand Canyon of the Colorado, Coconino County, Ariz.
- The Trap**; a blind passage in the Ohio River, Allegheny County, Pa. (Not Traps.)
- The Triplets**; Islands (three), off the northern end of Spruce Island, Alaska. (Not Rock Islets nor Triplets.)
- Theiss*; see Tisza.
- Thessalonica*; see Saloniki.
- Thian Shan*; see Tien Shan.
- Thibet*; see Tibet.
- Thibodaux**; Town, Lafourche Parish, La. (Not Thibodeaux.)
- Thieling*; see Tieling.
- Thi-nai*; see Kwinhon.
- Thirsty**; Canyon, Pahute Mesa, Nye County, Nev.
- Thomas*; see Dugway.
- Thomas**; Landing, Mississippi River, Tipton County, Tenn. (Not Thomas'.)
- Thomas**; Point, Chesapeake Bay, near Annapolis, Anne Arundel County, Md. (Not Thomas's.)
- Thomas**; Point, Potomac River, Charles County, Md. (Not Lower Thoms, Lower Thom's, nor Lower Thorn.)
- *Thompson**; Borough and Township, Susquehanna County, Pa. (Not Thomson.)
- Thompson**; Creek, a head stream of Nyack Creek, and Mountain, lat. 48° 32', long. 113° 41' Flathead County, Mont.
- Thompson**; Landing, Mississippi River, Scott County, Mo. (Not Thompson's.)
- Thompson**; Peak, near Goat Lake, on boundary between Boise and Custer Counties, Idaho.
- Thompson Pond*; see Thompson Lake.
- Thompson**; Village, Bullock County, Ala. (Not Thompson Station.)
- Thompson*; see Fish.
- Thompson Lake**; small lake, Oxford, Oxford County, Me. (Not Lako Thompson, nor Thompson Pond.)
- Thompson Point**; Promontory, on the northwest margin of Powell Plateau, Coconino County, Ariz.
- Thompsons*; see Locks.
- Thompstontown**; Borough, Juniata County, Pa. (Not Thompsonville.)
- Thomson*; see Thompson.
- Thor Temple**; Peak, Vishnu Quadrangle, Coconino County, Ariz.
- Thormanby**; Islands, British Columbia. (Not Thornmanby.)
- Thorn**; Township, Perry County, Ohio. (Not Thorno.)
- Thorn*; see Cassidy.
- Thornton**; Township and Village, Cook County, Ill. (Not Thornton Station.)
- Thorodin**; Mountain, lat. 39° 53' N., long. 105° 26' W., Jefferson County, Colo. (Not Sheep.)
- Thoulouse*; see Toulouse.
- *Three Forks**; Precinct and Town, Galatin County, Mont. (Not Threeforks.)
- Three Hole**; Bay and Point, east side Aialik Bay, Kenai Peninsula, Alaska.
- Three Lynx**; Creek and Village, Clackamas County, Oreg. (Not Three Links.)
- Three Tree**; Island, west of Khaz Bay, Chichagof Island, Alaska.
- Three Mile Branch*; see McCoy.
- Three Sisters*; see Loma Atravesado.
- Three Tetons*; see Crestone Peaks.
- Threesuns**; Mountain, Flathead County, Mont.
- Threetops**; Mountain, Flathead County, Mont.
- Throgs Neck**; Lighthouse, East River and Long Island Sound, Bronx Borough, New York City, N. Y. (Not Throg's Neck.)
- Thrumcap**; Landmark, Kent County, Del. (Not The Thrumcap.)
- Thsonian-Cheou-Fou*; see Chuanchow.
- Thua-Thien*; see Hue.
- Thumb**; Cove, Resurrection Bay, Alaska. (Not Dickinson.)
- Thunder**; Butte, Douglas County, Colo. (Not Christs.)
- Thunder**; Cape, east entrance to Thunder Bay, Lake Superior, Thunder Bay District, Ontario, Canada. (Not Pointe au Tonnerre.)
- Thunder**; Glacier, western slope Mount Baker, Whatcom County, Wash.
- Thunder**; Lake, an expansion of North St. Vrain Creek, sec. 14, T. 3 N., R. 74 W., about 3 miles southwest of Longs Peak, Boulder County, Colo.
- Thunder*; see Lo Conte.

- Thuringer Wald*; see Thuringerwald.
- Thuringerwald**; Mountain Range, Central Germany. (Not Thuringer Wald, Thüringer Wald, nor Thuringian Forest.)
- Thuringian Forest*; see Thuringerwald.
- Thurlow*; see Crotch.
- Thurso*; see Wallace.
- Thutacabawfa*; see Tchoutacabouffa.
- *Thwartway**; Island, Admiralty Group, St. Lawrence River, Leeds County, Ontario, Canada. (Not Leak nor Leek.)
- Tia Juana**; River, San Diego County, Cal., and in Mexico, and Village, San Diego County, Cal. (Not Tijuana.)
- Tiah**; Cove, Tisbury Great Pond, Martha's Vineyard, Mass. (Not Tyers nor Tyres.)
- Tian Shan*; see Tien Shan.
- Tibbets**; Point, St. Lawrence River, near Cape Vincent, Jefferson County, N. Y. (Not Tibbett's.)
- Tibesti**; arid mountainous district, Sahara, Africa. (Not Tibesty nor Tu.)
- Tibet**; Plateau, central Asia. (Not Thibet.)
- Tibukligarra**; Creek, tributary to the Inglutalik River from the west, Alaska.
- Tiburcio*; see Tirbircio.
- Tichigan**; Lake and Village, Racine County, Wis. (Not Tischigan, Tishagan, Tishigan, nor Tish-shar-gan.)
- Tickanetley**; Creek and Village, Gilmer County, Ga. (Not Ticanetlee, Tickanetly, nor Tickenetly.)
- Tidbury**; Creek, Kent County, Del. (Not Tidburg.)
- Tidmore**; Town, Blount County, Ala. (Not Nectar nor Nector.)
- Tiekaga*; *Tiekagamiut*; see Tigara.
- *Tiehling**; City, Shengking Province, China. (Not Telin, Thieling, Tie-ling, nor Tieling.)
- *Tien Shan**; Mountains, Turkestan. (Not Thian Shan, Thian-Shan, Tian-Shan, nor T'ien Shan.)
- Tientsin**; City and Treaty Port, China. (Not Tien Tsin, Tien-tsin, nor Tientsin-fu.)
- Tierra del Fuego**; Group of Islands, south end of South America. (Not Terra del Fuego.)
- Tiete**; River, Brazil. (Not Anhembi nor Anhemby.)
- Tigara**; Eskimo Village, Point Hope, Arctic coast of Alaska. (Not Figarok, Tiekaga, Tiekagamiut, Tig-a-ra, Tig-arah, Tigera, Tikera, Tik-ë-r'a, Tikira, Tik-i-ráh, Tik-i-ráh-mün, nor Tikirak.)
- Tiger**; Glacier, head of Icy Bay, Prince William Sound, Alaska.
- Tigertail**; Glacier, Nassau Fiord of Icy Bay, Prince William Sound, Alaska.
- Tih-hawa-fu*; *Tihwa*; see Tihwafu.
- Tihwafu**; City, lat. 43° 47' N., long. 87° 37' E., Province of Sinkiang, western China. (Not Tih-hawa-fu, Tih-hwa-fu, Tihwa, Urumchi, nor Urumtsi.)
- Tijeras**; Village, Las Animas County, Colo. (Not Madrid, Tejares, Tejera, nor Tijeres.)
- Tijuana*; see Tia Juana.
- Tikan**; Creek, near lat. 66° 12', branch of Black River on the south bank, Yukon, Canada. (Not Teecan.)
- *Tikchik**; Lake, and River tributary to Nushagak River, Alaska. (Not Nouchagak nor Nushagak.)
- Tilghman*; see Roberts.
- Tilhance**; Creek, Berkeley County, W. Va. (Not Tilhanchee, Tilchancos, Tilehance, nor Tillehances.)
- Tilley*; see Filley.
- Tilsey*; see Brickyard.
- Tiltill**; Valley, Tuolumne County, Cal. (Not Til Till, Tiltill, nor Tiltill.)
- Tilton's*; see Higgon.
- Timbalier**; Bay, Gulf of Mexico, Terrebonne Parish, La. (Not Timballier.)
- Timber*; see Charleston.
- Timberhill**; Township, Bourbon County, Kans. (Not Timber Hill.)
- Timberridge**; Village, Greene County, Tenn. (Not Evans Cross Roads.)
- Timbuktu**; Town, Africa. (Not Ten Buctoo, Timbucktoo, Tombouctou, Tombuctoo, nor Tombuktu.)
- Timken**; Railroad Station, Rush County, Kans. (Not Timpkin.)
- Timor**; Island, easternmost of the Sunda Islands, Malay Archipelago. (Not Timur.)
- Timpanogos*; see Provo.
- Tindir**; Creek, tributary to Nation River, Alaska, near International Boundary (between Alaska and Canada).
- Tinicum**; Island and Township, Delaware County, Pa.

- Tinkers**; Island, southeast of Marblehead Neck, Essex County, Mass. (Not Tinker nor Tinker's.)
- Tinney Grove**; Village, Ray County, Mo. (Not Tinney's Grove.)
- Tintie*; see East Tintie and West Tintie.
- Tippecanoe City**; Village, Miami County, Ohio. (Not Tippecanoe.)
- Tirabzon*; see Trebizond.
- Tirbircio**; Creek, La Plata County, Colo. (Not Tiburcio.)
- Tirzah**; Town, York County, S. C. (Not Tiryah.)
- Tirbezou*; see Trebizond.
- Tisbury Great**; Pond, Marthas Vineyard, Mass. (Not Great Tisbury nor Ukiesia.)
- Tischigan*; see Tichigan.
- Tisdal Towhead**; Post Light, Mississippi River, Pike County, Mo. (Not Tisdale Towhead nor Tisdal's Tow-Head.)
- Tishagan*; *Tishigan*; *Tish-shar-gan*; see Tichigan.
- Tisnasbas**; Canyon, western slope Carrizo Mountains, and Settlement, Apache County, Ariz.
- Tisza**; River, Hungary. (Not Theiss.)
- Tis-nat-zin*; see Delnazini.
- Titabawasse*; *Tittabawassink*; see Tittabawasse.
- Tittabawasse**; River, Gladwin, Midland, and Saginaw Counties, Mich. (Not Titabawasse, Tittabawassink, nor Tittibawasse.)
- Tiyo*; Point, Grand Canyon of the Colorado, Coconino County, Ariz.
- Tkachen**; Bay, lat. $64^{\circ} 27' N.$, long. $172^{\circ} 50' W.$, Bering Strait, Siberia. (Not Admiral Butakov, Iskagan, Rtkachin, Skagen, Tkachin, nor Tskagen.)
- Tle-al-um*; see Clealum.
- Tleekakeela*; see Tlikakila.
- Tleek*; see Kruzof.
- Tlikakila**; River, tributary to head of Clark Lake from northeast near lat. 61° , long. $153^{\circ} 30'$, Alaska. (Not Big River, Bulshi River, Chicakachlacho, Klikakillah, nor Tleekakeela.)
- Toad**; Lake, Douglas County, Oreg.
- Toadindaaska**; Mesa, 22 miles southwest of Chinle, Navajo Indian Reservation, Apache County, Ariz. (Not To atin da haska nor Toatindahaska.)
- Toadlena**; Settlement, San Juan County, N. Mex.
- To atin da haska*; *Toatindhaska*; see Toadindaaska.
- Toats Coulee**; Creek, tributary from West to Sinlahekin Creek, and Valley, Okanogan County, Wash. (Not Toad Coulee, Toads Coula, nor Toats Coula.)
- Tobacco Root**; Mountains, Madison County, Mont. (Not Jefferson Range nor South Boulder.)
- Tobago**; Island, West Indies. (Not Tabago.)
- Tobanao*; *Tobanca*; see Topanga.
- Tobar Terrace**; Spur of lower altitude, extending southwest from Powell Plateau, Coconino County, Ariz.
- Tobehanna**; Creek, Schuyler County, N. Y. (Not Big Tobyhanna nor Tobyhanna.)
- Tobi*; see Shumi.
- Tobin**; Township, Perry County, Ind. (Not Tobia.)
- Tobuchi**; Bay, southern coast Sakhalin Island (Japanese, Karafuto), lat. $46^{\circ} 31' N.$, long. $142^{\circ} 43' E.$ (Not Busse nor Tobootchi.)
- Toby's*; see Sky.
- Toccoa**; River, Fannin County, Ga. (Not Ocoee, Taccoa, Taccoy, nor Tacoy. The part in Tennessee is called Okoee.)
- Torcoa*; see Okoee.
- Tod**; Township, Huntingdon County, Pa. (Not Todd.)
- Todds**; Point, southern side of Choptank River, about 9 miles west of Cambridge, Dorchester County, Md. (Not Todd nor Todd's.)
- Todilto Park**; Valley, McKinley County, N. Mex.
- Todokozh**; Spring, just north of lat. 36° , western side Apache County, Ariz.
- Toe*; see North Toe.
- Toecho**; Bay (kei) and Village, lat. $39^{\circ} 53' N.$, long. $127^{\circ} 48' E.$, eastern coast of Chosen (Korea). (Not Vitiaz.)
- Toes*; see Tue.
- Togoholtsoe**; Spring, Hopi Indian Reservation, Navajo County, Ariz. (Not To-go-hol-tas-e.)
- Togus**; Pond, near Togus, Kennebec County, Me. (Not Waromontogus.)

- Togwotee**; Pass, Lincoln County, Wyo. (Not Towotee, Two-Gwo-Tee-e, nor Twogwotee.)
- Tohachi**; Settlement and Spring, McKinley County, N. Mex. (Not Tohatchi nor Tohatchie.)
- Tohadistoa**; Spring, Hopi Indian Reservation, Navajo County, Ariz. (Not Tohah-le-tis-to nor To hah le tis to.)
- Tohanadli**; Spring, Navajo Indian Reservation, San Juan County, Utah. (Not To Hanadli nor Tohonadla.)
- Tohasged**; Spring, 12 miles north of Gallup, McKinley County, N. Mex. (Not Tohasgyed nor Tohoscade.)
- Tohatchi*; *Tohatchie*; see Tohachi.
- Tojin**; Shoal (se), lat. $33^{\circ} 32' N.$, long. $129^{\circ} 49' E.$, coast of Kiushu, Japan. (Not Kushi, Tonin, nor Tozin.)
- Toketee**; Falls, North Umpqua River, Douglas County, Oreg. (Not Toketie.)
- Tokko**; Group and Island (to), lat. $34^{\circ} 15' N.$, long. $126^{\circ} 11' E.$, southwestern coast of Chosen (Korea). (Not Virginie.)
- Tokna*; *Tokua*; see Toqua.
- Tokyo**; Capital City of Japan. (Not Jeddo, Tokei, Yedo, nor Yeddo.)
- Tolani**; Lakes, Navajo County, Ariz.
- Tolchico**; Settlement, The Crossing, Little Colorado River, Coconino County, Ariz. (Not Tolchaco.)
- Toler Landing**; Post Light, Mississippi River, 10 miles above New Madrid, Mo. (Not Toler's Landing.)
- Toleston**; Village, Lake County, Ind. (Not Tolleston.)
- Toll Gate**; Creek, Arapahoe County, Colo. (Not Gate.)
- Tolly**; Point, Chesapeake Bay, Anne Arundel County, Md. (Not Tally's.)
- Tolman Branch*; see Harris Branch.
- Tolmie**; Creek, flowing northwest from Tolmie Peak to Carbon River, Mount Rainier National Park, Pierce County, Wash. (Not Evans.)
- Tolmie**; Peak, northwest of Ipsut Pass, Mount Rainier National Park, Pierce County, Wash.
- Tolopatomo*; see Totopotomoy.
- Tolstoi*; see Burunof.
- Toltec Point**; Headland, on the south rim of the Grand Canyon of the Colorado, 2 miles west of Bass Camp, Coconino County, Ariz.
- Tom*; see Barnsley.
- Tom Nevers**; Head and Pond, southeast coast of Nantucket Island, Mass. (Not Tom Never's.)
- Tomahabu**; Island, lat. $37^{\circ} 55' N.$, long. $124^{\circ} 58' E.$, western coast of Chosen (Korea). (Not Kulin.)
- Tombigbee**; River, in western Alabama and eastern Mississippi. (Not Tombigby.)
- Tomboucton*; *Tombuctoo*; *Tombuku*; see Timbuktu.
- Tomhickon**; Village, Luzerne County, Pa. (Not Sugar Loaf.)
- Tomichi**; Creek and Dome, Gunnison County, Colo. (Not Tumitche.)
- Tommy**; Glacier (small), northwestern coast Prince William Sound, between Port Wells and Unakwik Inlet, near lat. $60^{\circ} 57'$, long. $147^{\circ} 50'$, Alaska.
- Tomorroway*; see Tamarawa.
- Toms Run**; Post Light, Ohio River, Jackson County, W. Va. (Not Tom's Run.)
- ***Tomyhoi**; Creek, tributary to Chilliwack River from south, Whatcom County, Wash., and British Columbia, Canada, and Peak, Whatcom County, Wash. (Not Tamihi, Taminy, Tummeahai, nor Tummeahia.)
- ***Tomyhoi**; Lake, Tomyhoi Creek, Whatcom County, Wash. (Not Put-hish-gohap, Puthishgohap, Tamihi, Taminy, Tummeahai, nor Tummeahia.)
- Tonasket**; Creek and Village, Okanogan County, Wash. (Not Dry Gulch, Tenasket, nor Tonasket.)
- Tonga**; Group of Islands, South Pacific Ocean. (Not Friendly.)
- Tongue**; Creek, Delta County, Colo. (Not Forked Tongue nor West Fork Winnemucca.)
- Tonin*; see Tojin.
- Tonk*; see Tunk.
- Tonki**; Bay, with two arms, on western side of Tonki Cape, northeastern coast Afognak Island, Alaska.

- Tonkin**; Gulf and Province, the northernmost of Anam, Indo China. (Not Tongking, Tonquin, nor Tungking.)
- Tonowek**; Narrows, between western end of Heceta Island and Prince of Wales Island, northeast of Noesuk Bay, Alaska.
- Tonset**; Village, Barnstable County, Mass. (Not Tonsett.)
- Tonto**; Trail, Vishnu Quadrangle, Cocino County, Ariz.
- Tony**; Landing and Towhead, Mississippi River, New Madrid County, Mo. (Not Tony's.)
- Too-loo-sook**; see Tutuksuk.
- Toochka**; see Wigwam.
- Tooele**; City, County, Peak, Precinct, and Valley in Utah. (Not Tooele.)
- Toomey**; see Tumej Gulch.
- Toonigh**; Village, Cherokee County, Ga. (Not Lebanon.)
- Toorkistan**; see Turkestan.
- Too's**; see Tue.
- Tootooksok**; see Tukuksuk.
- Top**; see Pop.
- Topanga**; Canyon, Los Angeles County, Cal. (Not Tobanao, Tobanca, nor Topango.)
- Topashaw**; Creek, tributary to Yalobusha River, Calhoun County, Miss. (Not Tapashaw nor Tupashaw.)
- Topayos**; see Topajos.
- Topaz**; Canyon, in the south wall of the Grand Canyon of the Colorado, between Mimbreno and Mescalero Points, Cocino County, Ariz.
- Topaz Mountain**; Butte, in Tarryall Mountains, Park County, Colo. (Not Pyramid.)
- Topisaw**; Creek, tributary to Bogue Chitto, Lawrence, Lincoln, and Pike Counties, Miss. (Not Otapasso, Topishaw, nor Topsaw.)
- Topocoba**; Spring, Grand Canyon of the Colorado, Coconino County, Ariz. (Not To-po-co-bah nor Topocobya.)
- Toppenish**; City and Creek, Yakima County, Wash. (Not Topinish.)
- Toppanu**; see Topisaw.
- Toqua**; Township, Big Stone County, Minn. (Not Tokna nor Tokua.)
- Toridashi**; see Funa.
- Torino**; see Turin.
- Toro**; Hill, on Point Verraco, eastward of Point Ventana, P. R.
- Toro**; Indian Reservation, Riverside County, Cal. (Not Toros, Torres, nor Torros.)
- *Toroda**; Creek, Ferry and Okanogan Counties, and Mountain, Okanogan County, Wash. (Not Taroda, Tarota, Tarroda, nor Teroda.)
- Torreones**; Arroyo, tributary of Chaco Arroyo, near Cabezon, Sandoval County, N. Mex. (Not Arroyo de los Torreones, Arroyo de los Torrijo, nor Torrejon.)
- Torrivio Ridge**; Mesa, McKinley County, N. Mex.
- Tortola**; one of the Virgin Islands, British West Indies. (Not Tortula nor Turtle Dove.)
- Tosin**; see Tojin.
- Totopotomoy**; Creek, Hanover County, Va. (Not Tolopatomoj.)
- Totsenbet**; *Totzunbetna*; *Totzunbitna*; see Wild.
- Totsenbetna**; see John; Wild.
- Toude Coulé**; see Sinlahekin.
- Toug-ting**; see Tungting.
- Toulon**; Seaport, France. (Not Toulon-sur-Mer.)
- Toulouse**; City, France. (Not Thoulouse.)
- Touphue**; see Wigwam.
- Tourane**; Bay, City, and River, Anam, French Indo-China. (Not Tournon, Turan, nor Turon.)
- Tournay**; City, Belgium. (Not Doornick, Doornik, nor Tournai.)
- Tovar**; Mesa, Navajo County, Ariz.
- Tow**; see North Toe.
- *Towamencin**; Township, Montgomery County, Pa. (Not Towamensing.)
- Tower of Ra**; Butte, Grand Canyon of the Colorado, Coconino County, Ariz.
- Tower Rock**; see Heyburn.
- Tower of Set**; Butte, Grand Canyon of the Colorado, Coconino County, Ariz.
- Townsend Gut**; Passage, narrow and crooked, leading from Boothbay Harbor into Sheepscoot River, Lincoln County, Me. (Not Towns End.)
- Townshend**; Railroad Station, Prince Georges County, Md. (Not Osborne.)
- Townsville**; Town and Township, Vance County, N. C. (Not Townesville.)

- Towotee*; see *Togwotee*.
- *Toxaway**; Mountain, Jackson and Transylvania Counties, N. C. (Not Great Hogback.)
- Toyabe**; Range of Mountains, Nye County, Nev. (Not *Toiyabe* nor *Toiya-be*.)
- Toyonok*; see *Tyonek*.
- Tozi*; *Tozikakat*; see *Tozitna*.
- Tozitna**; River, tributary to the Yukon River, between Tanana and Koyukak Rivers, Alaska. (Not *Tozi*, *Tozikakat*, nor *Tozikaket*.)
- Trabazon*; see *Trebizond*.
- Trachyte Knob**; Mountain, Teller County, Colo. (Not *Iron Knoll* nor *Iron Mountain*.)
- Tracy*; see *Troy*.
- Tramp**; Harbor, Puget Sound, King County, Wash. (Not *Trump*.)
- Tranquil**; Basin, with two lakes, lat. 48° 13' N., long. 113° 24' W., Flathead County, Mont.
- Tranquility*; see *Little Hauken*.
- Transvaal**; Republic in Africa. (Not *South African Republic*.)
- Transylvania**; Grand Principality, Hungary. (Not *Erdely*, *Siebenbürgen*, nor *Transylvanie*.)
- Tranters**; Creek, forming part of boundaries of Beaufort, Martin, and Pitt Counties, N. C. (Not *Trantus*.)
- Trap Hill**; Magisterial District, Raleigh County, W. Va. (Not *Marshes*.)
- Trappe*; see *Dividing*.
- Trapper**; Creek, rising in small lake on eastern slope of Cascade Range, tributary to Icicle Creek from west, Chelan County, Wash.
- Traps*; see *The Tiap*.
- Travelers Rest**; Precinct and Town, Coosa County, Ala. (Not *Travellers Rest*.)
- Travers**; Cove and Point, western side of Slaughter Creek, near its mouth, Dorchester County, Md. (Not *Travers's* nor *Traverse*.)
- Traverse**; Peak, on the divide between the Inghlutalik, Kateel, and Ungalik Rivers, Alaska. (Not *Divide*.)
- Travertine**; Creek formed by Antelope and Buffalo Springs, Murray County, Platt National Park, Okla. (Not *Sulhur*.)
- Tread*; see *Freds*.
- Treadwell**; Bay, Lake Champlain, Clinton County, N. Y. (Not *Tredwell*.)
- Treadwell**; Village, Murray County, Ga. (Not *Amzi*.)
- Treasure*; see *Burnt*.
- Treaty**; Point, Gulf of Tokyo, Japan. (Not *Hommoku*, *Hommoku Bana*, nor *Houmoku Bana*.)
- Trebizond**; Turkish Seaport on southeast coast of the Black Sea. (Not *Tarabozn*, *Tirabzon*, *Tisbezon*, *Trabezon*, nor *Trapezunt*.)
- Tred Avon**; River, Talbot County, Md. (Not *Tred Haven*.)
- Tremain*; see *Twelvemile*.
- Trembelau**; Point, Lake Champlain, Clinton County, N. Y. (Not *Trombly*.)
- Tremble's*; see *Connors*.
- Tremont**; Mountain (altitude 10,400 feet), 1 mile south of Mount Thordin, 5 miles northeast of Blackhawk, in sec. 22, T. 2 S., R. 72 W., Gilpin County, Colo.
- Tres Hermanos**; Rocks, between Point Morrillos and Cosinera, P. R.
- Tres Piedras*; see *Joaquin*.
- Trieste**; City and Gulf, at the head of the Adriatic Sea. (Not *Triest*.)
- Trimbelle**; Town, Pierce County, Wis. (Not *Trim Belle*.)
- Trinity**; Creek, branch of Colorado River, Grand Canyon of the Colorado, Cocconino, Ariz.
- Trinity**; Mountain, lat. 48° 07' N., long. 113° 24' W., Flathead County, Mont.
- Trinity**; Point, southern side Passage Canal, $\frac{1}{2}$ mile northwest Passage Bay, lat. 60° 49' N., long. 148° 37' W., northwestern part Prince William Sound, Alaska.
- Trinity*; see *Troitsa*.
- Triple**; Creek, about 20 miles north of Cape Nome, tributary to Flambeau River from the west, near lat. 64° 41' N., long. 165° 05' W., Seward Peninsula, Alaska. (Not *Iron* nor *Tripple*.)
- Tripoli*; see *Libia*.
- Tripoli**; Seaport of Syria. (Not *Tarablos*, *Tarablous*, *Tarablus*, *Tarabulus*, nor *Tripolis*.)
- Trippe**; Creek, Talbot County, Md. (Not *Trippe's*, *Tripp's*, nor *Tripps*.)

Tripple; see Triple.

Tristan da Cunha; Island, in the South Atlantic Ocean. (Not Tristan d'Acunha.)

Troitsa; Bay, lat. 42° 39' N., long. 131° 05' E., southeastern coast of Siberia. (Not Holy Trinity, Swaiteey Troitsa, Trinity, nor Troitzui.)

Trombly; see Trembleau.

Trondhjem; City, ancient capital, Norway. (Not Drontheim nor Thronjhem.)

Trots; Hills, Nantucket, Nantucket County, Mass. (Not Trott's.)

Trotter; Landing, Mississippi River, Tunica County, Miss. (Not Trotter's.)

Troupe; Town, Smith County, Tex. (Not Troup.)

Troups; Creek, Steuben County, N. Y., and Tioga County, Pa. (Not Troop's.)

***Trout**; Creek, flowing in a northwesterly direction and emptying into Minam River, T. 1 S., R. 41 E., Wallowa County, Oreg. (Not East Fork Minam.)

Trout; Lake, San Miguel County, Colo. (Not San Miguel.)

Trout; see Barrett; Wingate.

Trout Creek; Pass, Trout Creek Hills, between Chaffee and Park Counties, Colo. (Not Bath, Summit, nor Trout.)

Troy; Township, Pipestone County, Minn. (Not Tracy.)

Trueman; Point, Patuxent River, Prince Georges County, Md. (Not Truman.)

Trujillo; Bay and Town, coast of Honduras. (Not Truxillo.)

Trumbull; Mountain Peak, Mariposa County, Cal. (Not Cranberry Peak nor Mount Trumbull.)

Trump; see Tramp.

Tsad; see Chad.

Tsadaka; see Moose.

Tsatsavassa; see Tackawasick.

Tschad; see Chad.

Tsch'a lien; see Chalien.

Tschifu; see Chefoo.

Tschili; see Pechili.

Tschilket; see Kelsall.

Tsching Tu Fu; see Chengtu.

Tse lagaideza; see Seklagaidesa.

Tseanazti; Stream, San Juan County, N. Mex.

Tsetsiltso; see Setsiltso.

Tseitsokit; see Mishongnovi.

Tseklogai-deza; see Seklagaidesa.

Tsenakahn; see Round Rock.

Tsin; Range of Mountains, western China. (Not Tsin Ling, Tsin-ling-schan, Tsin-ling-shan, nor Tsinling Shan.)

***Tsinan**; Capital City, Shantung Province, China. (Not Tsee-nan, Tsi-Nan, Tsi nan, Tsi-nan-fu, nor Tsinanfu.)

Tsingtau; City, German protectorate of Kiaochow, Shantung Province, China. (Not Tsing tau nor Ts'ingtao.)

Tsin-ling-chan; see Treaty.

Tsin-ling-shan; see Tsin.

Tsisia; City, Shantung Province, China. (Not Ch'i-hsia-hsien, Sihsia hsien, nor Tsi Hia.)

Tsitsihar; City, Heilungkiang Province, Manchuria, China. (Not Tsitsikar, Tsitsikhar, nor Zitzikar.)

Tsitsikhar; see Heilungkiang.

Tsiuen-Tchoo; see Chuanchow.

Tsl-kaht; see Chilkat.

Tsoo-e-ez; see Sooes.

Tsubu Shoto; see Okinawa; Nansei.

Tsung Ling; see Karakoram.

Tsushima; Island, Korea Strait, Japan. (Not Tsu Shima, Tsu shima, nor Tsu sima.)

Tsuanchowfoo; see Chaunchow.

Tu; see Tibesti.

Tualatin; Precinct, Clackamas County; River, Clackamas and Washington Counties, and Village, Washington County, Oreg. (Not Tualitin nor Tualtin.)

Tualatin; see Oswego.

**Tualtin*; see Tualatin.

Tuamotu; Archipelago, in the South Pacific Ocean. (Not Dangerous, Low Archipelago, Paumota, Paumotu, nor Pomotu.)

Tuba; Settlement, Navajo Indian Reservation, Ariz.

Tucannon; River, rising in Blue Mountains and emptying into Snake River near Starbuck, Wash. (Not Tucanon, Tucanyon, Tukanon, nor Twocanyon.)

Tuckaleechee; Village, Blount County, Tenn. (Not Tuchaleeche nor Tuckaleeche.)

Tuckasegee; River, North Carolina. (Not Tuckaseegee nor Tuckaseigee.)

- Tucker Beach**; Lighthouse, near entrance to Little Egg Harbor, below Barnegat Inlet, Ocean County, N. J. (Not Tucker's Beach.)
- Tucker's Cove*; see Little Egg.
- Tuck's*; *Tucks*; see Tuxis.
- Tue**; Point, Chesapeake Bay, York County, Va. (Not Toes nor Too's.)
- Tuftonboro Bay*; see Winter Harbor.
- Tugalo**; River, forming part of the boundary between Georgia and South Carolina; also Villages in Habersham County, Ga., and Oconee County, S. C. (Not Tugalo.)
- Tukluket*; see Nuklukayet.
- Tule**; Lake, Modoc and Siskiyou Counties, Cal., and Klamath County, Oreg. (Not Rhett.)
- Tule**; River, Kings and Tulare Counties, Cal. (Not Tulare.)
- Tulip Point**; Headland, northwest margin of Rainbow Plateau, Coconino County, Ariz. (Not Swampy Point.)
- *Tuliumnit**; Point, western point of entrance to Chignik Bay, Alaska Peninsula, Alaska. (Not Castle, Tulioumnint, nor Tutiumnik.)
- Tulpehocken**; Creek, Burlington County, N. J. (Not Tulepehauken nor Tulipehaukin.)
- Tulula**; Creek, tributary to head of Cheoah River, and Town, Graham County, N. C. (Not Tallulah.)
- Tu-lu-la-wi-ak*; see I'liouette.
- Tumalt**; Creek, tributary to Columbia River, 1 mile below Warrendale, Multnomah County, Oreg. (Not Devil nor Devil's Slide.)
- Tumey**; Hills, Diablo Range, extending north and south between Tumey Gulch on the east and Silver Creek on the west, Fresno and San Benito Counties, Cal.
- Tumey Gulch**; Arroyo, Fresno, and San Benito Counties, Cal., crossing foothill belt between Ciervo Mountain and Silver Creek, opening into San Joaquin Valley, about 5 miles south of mouth of Panoche Creek. (Not Dry Creek nor Toomey.)
- Tumtum**; Peak, isolated mountain, between Nisqually River, Kautz and Tahoma Creeks, Mount Rainier National Park, Pierce County, Wash.
- Tuna**; Creek, Grand Canyon of the Colorado, Coconino County, Ariz.
- Tung**; River (kiang), Southern China. (Not East River, Tung kiang, nor Tungkiang.)
- Tung Hai*; see Eastern.
- Tung kiang*; see Tung.
- Tungking*; see Tonkin.
- Tungshang*; see Manchuria.
- Tungshan**; Bay or Harbor, southeastern coast of China. (Not Tongsang.)
- Tungting**; Lake, Province of Hunan, China. (Not Toung-ting.)
- Tunicha*; *Tunitcha*; see Tuntsa.
- Tunis**; Seaport and one of the Barbary States, Africa. (Not Afrika, Jeziratel-Maghreb, Tunisia, nor Tunisee.)
- Tunk**; Creek and Mountain, Okanogan County, Wash. (Not Tonk.)
- Tunkis*; see Farmington.
- Tunnelhill**; Borough, Cambria County, Pa. (Not Tunnel Hill.)
- Tunnelhill**; Village, Whitfield County, Ga. (Not Tunnel Hill.)
- Tunp**; Mountain Range, above Rock Creek, west of Hams Fork Plateau, east of Sublets Range, Lincoln County, Wyo. (Not Campbell, Seedskeedee, nor Tetlick.)
- Tuntsa**; Mountain Stream, heading in Tunitcha Mountains, Navajo Indian Reservation, Apache County, Ariz. (Not Tunicha nor Tunitcha.)
- Tunungwant**; Creek, Cattaraugus County, N. Y., and McKean County, Pa. (Not Tunangwant, Tunaunguant, nor Tunegawant.)
- Tupashaw*; see Topashaw.
- *Turbotville**; Borough, Northumberland County, Pa. (Not Turbutville.)
- Turbut**; Township, Northumberland County, Pa. (Not Turbot.)
- Turin**; City and Province, Italy. (Not Torino.)
- Turkestan**; great region in Central Asia. (Not Toorkistan nor Turkistan.)
- Turkey**; Creek, branch of Arkansas River, El Paso and Pueblo Counties, Colo. (Not Big Turkey.)
- Turkey*; see Bear.
- Turkey Cock*; see Hibriten.
- Turkey's Head*; see Turkshead.
- Turks**; Islands, easternmost group of the Bahamas. (Not Turk's.)

Turk's; see *Tuxis*.

Turks Head; see *Turkshead*.

Turkshead; Peak. Front Range, Jefferson County, Colo. (Not Turkey Head, Turkeyhead, nor Turks Head.)

Turnabout; see *Povorotni*.

Turnage; Post Light, Mississippi River, Mississippi County, Ark. (Not Turnage's.)

Turnbull; Island. Red River, Pointe Coupee Parish, La. (Not Turnbull's.)

Turner; Glacier, Yakutat Bay, Alaska. (Not Dalton nor Dunfield.)

Turner; Island, between Big Koninji and Nagai Islands, Shumagin Group, Alaska. (Not Stierfeld.)

Turner; Island and Landing, Mississippi River, Calhoun County, Ill. (Not Turner's.)

Turner; River, Alaska, debouching on the Arctic Coast, at the International Boundary (between Alaska and Canada). (Not Kougukuk.)

Turner Center; Village, Turner Town, Androscoggin County, Me. (Not Bradford.)

Turney; Village, Clinton County, Mo. (Not Turney's Station.)

Turquoise; Canyon, south wall of the Grand Canyon of the Colorado, between Piute and Montezuma Points, Coconino County, Ariz.

Turret; Ridge, Ouray Quadrangle, Gunnison County, Colo.

Turtle Back Dome; Domed Platform on the south side of Yosemite Valley, near its lower entrance, Mariposa County, Cal.

Turtle Dove; see *Tortola*.

Turville; Creek, Worcester County, Md. (Not Taylors, Turval's, nor Turvill.)

Tusayan; Province, Hopi Indian Reservation, Navajo County, Ariz.

Tuscalameta; *Tuscalamita*; see *Tuscolameta*.

Tuscawilla; Lake, Alachua County, Fla. (Not Tascawilla.)

Tuscolameta; Creek, tributary to Pearl River, Leake, Newton, and Scott Counties, Miss. (Not Tuscalameta, Tuscalamita, Tushalamita, Yazoo Mongon, nor Young Warrior.)

Tuskahoma; Township, Pushmataha County, Okla. (Not Tushkahomma.)

Tuskegee; Creek and Town, Graham County, N. C. (Not Tuskeega nor Tuskeege.)

Tusquitee; Creek, Gap, Mountains, and Town, Clay County, N. C. (Not Tusquittah.)

Tutumnik; see *Tuliumnit*.

Tutulut; see *Nenana*.

Tutoya; Coast Town, State of Maranhao, Brazil. (Not Tutoia.)

Tuttle; Lake, Polk County, Wis. (Not Swahn.)

Tutuila; Island, one of the Samoa Islands.

Tutuksuk; River, tributary to Kobuk River, Northwestern Alaska. (Not Too-look-sook nor Tootooksook.)

Tuxedni; Harbor, Cook Inlet, Alaska. (Not Snug.)

Tuxedo; see *Magruder*.

Tuxis; Island, Long Island Sound, about 4 miles east of Guilford; also Pond and Brook, Madison Town, New Haven County, Conn. (Not Tuck's, Tucks, nor Turk's.)

Tuxpam; Reef, River, and Town, State of Veracruz, Mexico. (Not Tuspan, Tuxpam, nor Tuxpan.)

Tuxpam; see *Stilaguamish*.

Tuye; Spring, 18 miles northwest of Ganado, on road from Ganado to Keams Canyon, Apache County, Ariz. (Not Togai, Togay, nor Tuyay.)

Tweed; Island, near entrance to Coscob Harbor, Fairfield County, Conn. (Not Finch's.)

Tweed's; see *Red*.

Twelvemile; Creek, Davison, Hanson, and Hutchinson Counties, S. Dak. (Not North Fork Twelvemile nor Tremain.)

Twelvemile; Town and Township, Madison County, Mo. (Not Twelve-Mile.)

Twenty Mile; see *Nezinscot*.

Twin; Island, northern part of Khaz Bay, Chichagof Island, Alaska.

Twin; Islands, entrance to Aialik Bay, Kenai Peninsula, Alaska.

Twin; Lakes, Teton County, Mont.

***Twin**; Mesas, Navajo Indian Reservation, Ariz. (Not Zuni.)

Twin; Peaks, due south of North Peak, northern side Indian Creek, San Juan County, Utah.

Twin; see Gun; Loon.

Twin Falls; County, formed February, 1907, from part of Cassia County, Idaho.

Twin Lakes; see Little Sunapee.

Twin Lakes; Village, near Twin Lakes, Lake County, Colo. (Not Dayton.)

Twin Lakes; Township, Calhoun County, Iowa. (Not Twin Lake.)

Twin Sisters; Mountains (altitude 11,400 feet), about 5 miles northeast of Longs Peak, and 1 mile east Longs Peak Village, Front Range, Larimer County, Colo. (Not Lillie.)

Twin Sisters; two high peaks, visible from Bellingham, southwest of Mount Baker, Whatcom County, Wash.

Twining; suburb of Washington, D. C. (Not Twining City.)

Twins; see Sisters.

Two-Gwo-Tee-e; see Togwotee.

Two Lick; Creek, and Village, Indiana County, Pa. (Not Two-Licks nor Twolick.)

Two Moon; Bay, southern shore Port Fidalgo, Prince William Sound, Alaska. (Not Bowie.)

Two Sisters; see Sisters.

Twocrack; Island, lying three-fourths mile off northwest end of Anguilla Island, Bocas de Finas, Alaska.

Twogwotee; see Togwotee.

Tyende; Creek, Mesa, and School, Navajo National Monument, Navajo County, Ariz. (Not Kayenta, Ke-eu-ta, nor Te-en-ta.)

Tyers; see Tiah.

Tygart; River, Barbour, Marion, Randolph, and Taylor Counties, W. Va. (Not Tygarts Valley nor Valley.)

Tyler; Pond, Goshen Town, Litchfield County, Conn. (Not Marshapauge, Tyler's, nor West Side.)

Tyler; see Willis.

Tyndall; see Copeland.

Tyndall Dome; Peak, northeast of Wallace Butte, Coconino County, Ariz. (Not Temple of Om.)

Tyonek; Village, near head of Cook Inlet, Alaska. (Not Toyonok nor Tyoniek.)

Tyres; see Tiah.

Tyrrhenian; Sea, that part of the Mediterranean which extends between the coast of Italy and the islands of Corsica, Sardinia, and Sicily. (Not Tyrrhene.)

Tyija; see Dyea.

Tzernogora; see Montenegro.

Tzues; see Sooes.

U.

U; Island (to), eastward of Quelpart Island, southern coast of Chosen (Korea). (Not Beaufort.)

Ubera; Anchorage, southern side of Mona Island, 1 mile westward of Caigo o no Caigo Point, P. R. (Not Ensenada de Santa Isabel o del Uvero.)

Ucayali; River, Peru. (Not Paro nor Ucayale.)

Uceba; Creek, Blount County, Tenn. (Not Eucebia.)

Ugaiushak; Island, south shore of Alaska Peninsula, north of Semidi Islands, Alaska. (Not Ugaluschak.)

Ugalgal; *Ugalgan;* see Egg.

Ugamok; see Chirikof.

Uganik; Passage, separating Uganik Island from Kodiak Island, and adjoining Viekoda Bay and Uganik Bay, Alaska.

Ugashik; River and Village, north coast Alaska Peninsula, Alaska. (Not Oogahik nor Sulima.)

Ugrische; see Yugor.

Uharie; Mountains and River, Montgomery County, N. C. (Not Uwharrie.)

Ui; Group, Island, and Bay, lat. 34° 63' N., long. 125° 50' E., southwestern coast of Chosen (Korea). (Not Windsor Castle Anchorage.)

Ui; Island (to), lat. 35° 36' N., long. 126° 17' E., western coast of Chosen (Korea). (Not Te Do.)

Uinta; County; River, Duchesne and Uinta Counties; Valley, Uinta County; and Village, Weber County, Utah. (Not Uintah.)

Uinta; Mountains, northeastern Utah and southwestern Wyoming. (Not Uintah.)

Ujut; see King.

Ukiesa, Mass.; see Black Point; Tisbury Great.

Ukivok; see King.

Ukraine; see Kharkof.

Ula; see Kirin.

- Ulak**; Island, near Great Sitkin Island, middle Aleutians, Alaska. (Not Ulakh.)
- Ulatis**; Creek, flowing down Weldon Canyon, Solano County, Cal. (Not Ualtis.)
- Uleofauhachee*; see Alcovy.
- Ulen**; Township and Village, Clay County, Minn. (Not Uhlen.)
- Ulloa**; Channel, extending from Bucareli Bay to Tlevak Strait, and includes Tlevak Narrows, Alaska. (Not Ulloa Canal.)
- Ulloa**; Island, in Ulloa Channel, one-half mile eastward of Meares Island, and three-fourths mile northwest of Turn Point, Alaska.
- Ulloa Canal*; see Ulloa.
- Ulmsteads**; Point, south side of Magothy River, Anne Arundel County, Md. (Not Huddels, Huddle, Huddle's, Umfreys, nor Umphreys.)
- Ultramarine**; Glacier, Port Nellie Juan, Prince William Sound, Alaska.
- Ulugat*; see East Chugach.
- Umak**; Island, near Adak Island, middle Aleutians, Alaska. (Not Oumakh.)
- Umalik*; see Omilik.
- Umbazooksis*; see Umbazooksus.
- Umbazooksus**; Lake, Piscataquis County, Me. (Not Umbazooksis.)
- Umera*; see Omeira.
- Umnak**; Island, eastern Aleutians, Alaska. (Not Oumnakh.)
- Umpqua**; River, Douglas County, Oreg. (Not Umpquah.)
- *Umtanum**; Creek and Ridge, Kittitas and Yakima Counties, and Village, Kittitas County, Wash. (Not Ump-tanum.)
- Unakserair*; see Unakserak.
- Unakserak**; River, tributary to Alatna River, Northwestern Alaska. (Not Unakserair.)
- Um-ta-lah*; see Humptulips.
- Unakwik**; Peak, northern coast Prince William Sound, between Unakwik Inlet and Port Wells, near lat. 61° long. 147° 50', Alaska.
- Unalaska**; Bay and Island, eastern Aleutians, Alaska. (Not Captains nor Ounalashka.)
- Unalaska*; see Ilinliuk.
- Unalishagvak**; Cape, west shore Shelikof Strait, Alaska Peninsula, Alaska. (Not Unalishogvak.)
- Unatkuyuk*; see Woenesenski.
- Uncanoonuc**; Mountains, Goffstown Town, Hillsborough County, N. H. (Not Uncanodnuck, Uncanoonuck, nor Unkonoonuc.)
- Unchechewaton**; Pond, Worcester County, Mass. (Not Unchechewalunk.)
- Uncompahgre**; Mountain, Hinsdale County; River, Delta, Montrose, and Ouray Counties; and Village, Montrose County, Colo. (Not Unca-pah-gre.)
- Underground Passage of White River*; see Whitewater.
- Undine*; see Guilder.
- Undong*; see Oondogu.
- Unhaca*; see Inyak.
- Unicoi**; Gap and Turnpike, White and Towns Counties, Ga. (Not Unicoy.)
- Unicorn**; massive summit with rock chimney at northern end, on Tatoosh Range, Mount Rainier National Park, Lewis County, Wash.
- Unimak**; Island and Pass, eastern Aleutians, Alaska. (Not Ounimak.)
- Union**; Mountain, lat. 48° 04' N., long. 113° 17' W., Flathead County, Mont.
- Union*; see Keystone.
- Uniontown**; Borough, Fayette County, Pa. (Not Union Boro.)
- Uniontown**; Town, Union County, Ky. (Not Union Town.)
- Unionville*; see Parker.
- Unionville Center**; Town, Union County, Ohio. (Not Union.)
- Unitas**; Reef, west side entrance to Guayanilla Harbor, and northeast of Guayanilla Reef, P. R.
- Unkar**; Creek, Vishnu Quadrangle, Coconino County, Ariz.
- Unkety**; Brook, Middlesex County, Mass. (Not Unquetenassett.)
- Untsville*; see Huntsville.
- Uo**; Island (shima), lat. 34° 11' N., long. 133° 19' E., Inland Sea, Japan. (Not Oki.)
- Upatoi**; Creek, Muscogee and Talbot Counties, and Precinct and Village, Muscogee County, Ga. (Not Upatoie.)
- Upoon*; see Apoon.
- Upper**; Passage, between Eleanor Island, of which Point Eleanor is the north end, and Ingot Island, lat. 60° 30' N., long. 147° 40' W., Alaska.
- Upper Alloways Creek*; see Alloway.

Upper Canada; see Ontario.
Upper Cedar; Point, Potomac River, Charles County, Md. (Not Cedar.)
Upper Crab; see Crab.
Upper Dowry; Creek, north side Pungo River, Beaufort County, N. C.
Upper Goose; Pond, Berkshire County, Mass. (Not Long.)
Upper Iowa; River, Iowa. (Not Oneota.)
Upper Klamath; Lake, Klamath County, Oreg.
Upper Loop; see Dunloup.
Upper Mahantango; Township, Schuylkill County, Pa. (Not Mahantongo.)
Upper Middle Ground; see Middle Ground.
Upper St. Croix; Lake, Douglas County, Wis. (Not St. Croix.)
Upper Uwchlan; Township, Chester County, Pa. (Not Upper Uwchland.)
Uquiesia; see Black Point.
Ural; Mountains and River, Russia. (Not Jaik, Oural, nor Yaik.)
***Urbanna**; Creek and Town, Middlesex County, Va. (Not Urbana.)
Urga; City, Mongolia. (Not Bogdokuren, Bogdo Lama en Hurac, Da Kuren, Hurac, Oorga, nor Ourga.)
Urilia; Bay, northern coast of Unimak, eastern Aleutians, Alaska. (Not Shag nor Shaw.)
Ursus; Cove, Cook Inlet, Alaska. (Not Bear.)
Urumchi; *Urumtsi*; see Tihwafu.
Urup; see Uruppu.
Uruppu; Island (to), Kuril Islands, Japan. (Not Companys nor Urup.)
Urusan; Bay or Harbor (ko), on the southwestern coast of Chosen (Korea). (Not Commemoration nor Pamyat Didimov.)
Uruyon; Island (to), lat. 37° 27' N., long. 130° 52' E., Sea of Japan. (Not Matsu Sima, Matsushima, nor Ul-leung-do.)
Uschuaia; *Ushuwaia*; see Ushuaia.
Ushuaia; Bay, Peninsula, and Village, southern coast of Tierra del Fuego, Argentina. (Not Oushouaia, Uschuaia, Ushuwaia, Ushuwaia, nor Usuaia.)
Uskudar; see Skutari.
Usof; Bay, indenting the southeastern shore of Unalaska, eastern Aleutians, Alaska. (Not Whalebone.)

Ustia; Point, western side of the entrance to Onion Bay, Alaska. (Not Entrance.)
Ustrichni; Point, entrance of Razboinik Bay, lat. 42° 54' N., long. 132° 21' E., coast of Siberia. (Not Elizarov.)
Usuaia; see Ushuaia.
Usuri; Bay, near Vladivostok, southeastern coast of Siberia. (Not Ousouri, Oussouri, nor Ussuri.)
Usuri; River, tributary to the Amur River, between Manchuria and Siberia. (Not Ousouri, Oussouri, nor Ussuri.)
Ute; see Black; Paiute.
Utila; Island and Town, Honduras. (Not Utila nor Utille.)
***Utkiavi**; United States Meteorological Station, near Point Barrow, Alaska. (Not Ootkeavie.)
Utsayantha; Mountain, Delaware County, and Lake, Delaware and Schoharie Counties, N. Y. (Not Utsyanthe, Utsyantho, Utsyantha, nor Utsyanthia.)
Uwharrie; see Uharie.
Uyut; see King.
Uzinki; Point, southwestern one of Spruce Island, Alaska. (Not Elovoi nor Spruce.)

V.

Vaal; River, South Africa. (Not Gariép, Kai Garib, nor Ky Gariép.)
Vaca; Mountains, boundary between Napa and Solano Counties, Cal. (Not Blue.)
Vaca; see Mount Vaca.
Vaigach; Island, near Nova Zembla, Arctic Ocean. (Not Vaigatch nor Waigatch.)
Vail; Railroad Station, Warren County, N. J. (Not Vails.)
Vailgate; Railroad Station, Orange County, N. Y. (Not Vailgate nor Vail's Tollgate.)
***Valdez**; Glacier, Narrows, Port, Summit, and Town, Prince William Sound, Alaska. (Not Valdes.)
Valdez Arm; Body of water lying between Valdez Narrows and Point Freemantle and Busby Island, Alaska. (Not Port Valdez nor Valdez Bay.)
Valhalla; see Walhalla.
Valladolid; see Michoacan.

- Vallecitos**; Valley, lying at the northern base of main ridge of Diablo Range, northwest of New Idria, San Benito County, Cal.
- Vallena**; see Hardware.
- Valletta**; Capital of Malta. (Not Valletta.)
- Valley, N. H.**; see Mirey.
- Valley, W. Va.**; see Tygart.
- Van Deusenville**; Village, Great Barrington Town, Berkshire County, Mass. (Not Van Deusen nor Vandeußen.)
- Van Deventer**; Island, Potomac River, Montgomery County, Md. (Not Gassaway, Gassaways, Van Devender, Van Devener, nor Vandevener.)
- Van de Whacker**; see Vanderwhacker.
- Van Diemen's Land**; see Tasmania.
- Van Duzer**; see Vanduzer.
- Van Dyke**; see Vandyke.
- Van Etten**; Town and Village, Chemung County, N. Y. (Not Vanetten.)
- Van Horn**; see Vanhorn.
- Van Sickle**; Island, junction of Sacramento and San Joaquin Rivers, Cal. (Not Van Sickle's.)
- Van Trump**; Creek, heading in Van Trump Glacier, tributary to Nisqually River, Mount Rainier National Park, Pierce County, Wash.
- Van Trump**; Glacier, discharging into Van Trump Creek, southern slope Mount Rainier, Pierce County, Wash.
- Van Trump**; Park, below Van Trump Glacier, between Kautz and Nisqually Glaciers, Mount Rainier National Park, Pierce County, Wash.
- Van Wies**; Point, Hudson River, 3 miles below Albany, N. Y. (Not Van Wies's.)
- Vanada**; Landing, Ohio River, near Scuffletown, Henderson County, Ky. (Not Vannada's.)
- Vance**; Creek, Clear Creek County, Colo. (Not Little Bear.)
- Vance**; Village, Sullivan County, Tenn. (Not Vance's Tank.)
- Vancouver**; see Hayden.
- Vandalia**; Village, Lewis County, W. Va. (Not Austin.)
- Vanderpool**; Village, Highland County, Va. (Not Galltown.)
- Vanderwhacker**; Creek, Mountain, and Pond, Essex County, N. Y. (Not Van de Whacker nor Vander Whacken.)
- Vandeußen**; see Van Deusenville.
- Vanduzer**; Railroad Station, Ouachita County, Ark. (Not Van Duzer nor Vanduser.)
- Vandyke**; Village, New Castle County, Del. (Not Van Dyke.)
- Vanetten**; see Van Etten.
- Vanhorn**; Village, Benton County, Iowa. (Not Van Horn.)
- Vankarem**; Cape and River, in longitude about 177° W. northern coast of Siberia. (Not Wankarem nor Wankarema.)
- Vannatta**; see Kenvil.
- Varela**; Cape, eastern coast of Anam, French Indo-China. (Not Varella.)
- Vasilief**; Shoal, Chiniak Bay, Kodiak Island, lying between the south ends of Long and Woody Islands, Alaska.
- Vasilief**; see Corwin; Williams.
- Vate**; see Efate.
- Vaughu**; Hill, Worcester County, Mass. (Not Vaughen.)
- Velasquez**; Rock, near Boqueron, Boqueron Bay, P. R.
- Ve table**; Creek, Fluvanna County, Va. (Not Venobles.)
- Venado**; see Sampson.
- Venado**; Island, Panama Bay. (Not Venada.)
- Venado**; Peak (altitude 12,800 feet), Sangre de Cristo Range, Taos County, N. Mex.
- Venado**; Village, southern coast Canal Zone.
- Venado**; see Sampson.
- Venern**; see Wenner.
- Venice**; City and Province, Italy. (Not Venedig, Venetia, nor Venezia.)
- Venita**; see Vinita.
- Ventana**; Mesa, 10 miles southwest of Chinle, Apache County, Ariz.
- Ventura**; City, Ventura County, Cal. (Not San Buenaventura.)
- Venus Needle**; Erosion Column, Toldito Park, Ariz.
- Venus Temple**; Peak, Vishnu Quadrangle, Coconino County, Ariz.
- Vera Cruz**; City, Mexico. (Not Veracruz.)
- Verde**; Cape, the westernmost cape of Africa. (Not Verd.)
- Verdery**; Village, Abbeville County, S. C. (Not Verdrey.)

- Verdigre**; Township and Village, Knox County, Nebr. (Not Verdigris.)
- Verdure**; Creek, east of South Mountain, flowing east into Montezuma Creek, San Juan County, Utah.
- Verdure**; Village, on Verdure Creek, due south of Monticello, San Juan County, Utah.
- Verkoturof**; Island, lat. $58^{\circ} 40' N.$, long. $164^{\circ} 40' E.$, coast of Siberia. (Not Verkhoturof, Verkhoturoff, nor Werchoturo.)
- Vermejo**; River, Argentina. (Not Bermejo nor Rio Grande.)
- Vermelha**; see Reuben.
- Vermilion**; Bay, Parish, and River, Louisiana; City and Township, Clay County, and River, Clay and Turner Counties, S. Dak.; Counties, River, and Townships in Illinois and Indiana; Lighthouse, River, and Town, Erie County, Ohio; Village, Edgar County, Ill. (Not Vermillion.)
- Vermillion**; see Little Vermilion.
- Verplanck**; Point, Hudson River, Westchester County, N. Y. (Not Verplanck's.)
- Verstovia**; Mountain, near Sitka, Alaska. (Not Verstova nor Verstovaia.)
- Vesta**; Bay, on west-side of Tlevak Strait, near its junction with Kaigani Strait, Alaska.
- Vesta Temple**; Peak, on west side of Boucher Creek, near Membreno Point, Grand Canyon of the Colorado, Coconino County, Ariz.
- Vesuvius**; see Salubrious.
- Veta**; see La Veta.
- Vettern**; see Wetter.
- Victory**; *Victory*; see Victor.
- Victor**; Creek, tributary to Kenai Lake, from the east, Kenai Peninsula, Alaska. (Not Vicory nor Victory.)
- Victor**; Township, Osborne County, Kans. (Not Victory.)
- Victoria**; Colony in Australia. (Not Port Phillip District nor Southern District of New South Wales.)
- Victory Mills**; Village, Saratoga County, N. Y. (Not Victory.)
- Vidaæ**; Cliff, rim of Crater Lake, Oreg. (Not Applegate Peak.)
- Vidal**; Shoals, just above St. Marys Falls, St. Marys River, Mich. (Not Vidal's.)
- Viekoda**; Bay, northeastern side of Uganik Island, between it and Kodiak Island, Alaska. (Not Outlet.)
- Vienna**; Capital of Austria-Hungary. (Not Vienne nor Wien.)
- Vieques**; Island, off eastern end of Porto Rico. (Not Biequi, Crab, nor Viequez.)
- View Point**; Peak, prominent headland north edge Lukachukai Mountains, Navajo Indian Reservation, Apache County, Ariz.
- Vigil**; Peak, Flathead County, Mont.
- Villa Rica**; *Villa Rica do Ouro Preto*; see Ouro Preto.
- Vinalhaven**; Town and Village, Knox County, Me. (Not Vinal Haven.)
- Vincennes**; see Curecanti.
- Vincent**; see Klokachef.
- Vine**; Village, Ottawa County, Kans. (Not Vine Creek.)
- Vine**; see Wine.
- Vine Island**; see Wine Island.
- Vineyard**; Sound, in southeastern part of Massachusetts, separating Marthas Vineyard from Elizabeth Islands and the mainland, and extending eastward to the line joining Succunneset Point and East Chop.
- Vining**; see Leevining.
- Vinita**; Township, Kingman County, Kans. (Not Venita.)
- Vinland**; Town, Winnebago County, Wis. (Not Vineland.)
- Viola**; Railroad Station, Sedgwick County, Kans. (Not Peotone.)
- Viola**; see Swansea.
- Violet Point**; Headland, on southeast margin of Rainbow Plateau, Coconino County, Ariz.
- Vique**; Bay, southern coast Panama, near Canal Zone. (Not Bique.)
- Virgin**; Canyon, Mountains, River, and Valley, southeastern Nevada. (Not Virgen.)
- Virginia**; Peak, Front Range, Jefferson County, Colo. (Not Craigs.)
- Virginia**; Lake, into which Porterfield Creek empties; drained into Eastern Passage by Mill Creek, western coast mainland, north of Wrangell Island, Southeastern Alaska. (Not Lake Virginia.)
- Virginia City**; *City*, Madison County, Mont. (Not Virginia.)

- Viraylvia**; Peak (altitude 12,455 feet), north of Venado Peak, Sangre de Cristo Range, Taos County, N. Mex.
- Vishnu**; Creek, Vishnu Quadrangle, Coconino County, Ariz.
- Vishnu Temple**; Peak, Vishnu Quadrangle, Coconino County, Ariz.
- Visitation**; Point and Valley, San Mateo County, Cal. (Not Visitacion.)
- Vistula**; River, Europe. (Not Ishtula, - Weichsel, nor Wisla.)
- Viti**; see Fiji.
- Vjodr**; see Oder.
- Vlaardingen**; see Makassar.
- Vladimir**; see Vsadnik.
- Vloman**; Kill, or Creek, in Bethlehem Town, Albany County, N. Y. (Not Vlamans Kil nor Vlauman Kill.)
- Vodnany**; Village, Bon Homme County, S. Dak. (Not Vodney.)
- Volcan**; Mountains, San Diego County, Cal. (Not Balcan nor Bolcan.)
- Volcan Grande**; see Popocatepetl.
- Volcano**; see Golden Trout.
- Volchok**; Place in Russia, near the mouth of the Danube, coast of the Black Sea. (Not Valchok, Volchek, nor Voltchok.)
- Volga**; River, European Russia. (Not Rha nor Wolga.)
- Voorheesville**; Railroad Station, Albany County, N. Y. (Not Farlin.)
- Vostochni**; see Orient.
- Vosnesensky**; *Vozoychenski*; see Vosnesenski.)
- Vsadnik**; Bay, northern part of Providence Bay, lat. 64° 30' N., long. 173° 15' W., coast of Siberia. (Not Vladimir.)
- Vsevidof**; Volcano, Unimak Island, eastern Aleutians, Alaska. (Not Vseridoff.)
- W.**
- Waackaack**; Beacon and Creek, New York Lower Bay, Monmouth County, N. J. (Not Waycake.)
- Waal**; River, Netherlands. (Not Wahl.)
- Wabash**; see Marys River.
- Wabapinicon**; see Wapsipinicon.
- Waccamaw**; River, Georgetown County, S. C. (Not Waucimaw.)
- Wachocastinook**; Creek, Salisbury Town, Litchfield County, Conn. (Not Mount Riga nor Washinee.)
- Wade**; Point, Albemarle Sound, Pasquotank County, N. C. (Not Wade's.)
- Wade Hampton**; Post Light, Mississippi River, Ascension Parish, La. (Not Wade Hampton's.)
- Wades**; Point, Eastern Bay, Talbot County, Md. (Not Wade.)
- Wadleigh**; Rock, lying near and to the eastward of the south point of Alberto Island, Alaska.
- Wade's**; see Bald.
- Wad Medani**; Town, Blue Nile River, Egyptian Sudan. (Not Wad-Medani, Wold Medina, nor Wold-Medineh.)
- Wahatoya**; see Guajatoyan.
- Wahkeena**; Falls, near Bridal Veil, Multnomah County, Oreg. (Not Gordon.)
- Wahlamath**; see Willamette.
- Wahoo**; see Oahu.
- Wahpugaissee**; *Wahugaissee*; see Wapogasset.
- Wahsatch**; see Wasatch.
- Waid**; see Waud.
- Waigatch**; see Vaigach.
- Waigeol**; see Waigeu.
- Waigeu**; Island, northwest of New Guinea, Malay Archipelago. (Not Waigeoe, Waigiou, Waigiu, nor Waygiu.)
- Waigiou**; *Waigiu*; see Waigeu.
- Wakely**; Dam and Pond, Hamilton County, N. Y. (Not Wakeley.)
- Wakpa Shicka**; *Wak-pa-chicha*; see Bad.
- Walaka**; see Welaka.
- Walapai Point**; see Montezuma Point.
- Walcott**; Township and Village, Rice County, Minn. (Not Wolcott.)
- Walden**; Mountain Ridge, Anderson, Campbell, Morgan, and Roane Counties, Tenn. (Not Walden's.)
- Wales**; see San Pitch.
- Waleska**; Town, Cherokee County, Ga. (Not Walesca nor Waluska.)
- Walvisch**; Bay, southwest coast of Africa. (Not Walvisch.)
- Walhalla**; Glades and Plateau, Vishnu quadrangle, Coconino County, Ariz. (Not Greenland nor Valhalla.)
- Walk-in-the-Water**; see Weohyakapka.
- Walke**; Point, North Landing River, Princess Anne County, Va. (Not Wauk.)

- Walker**; Bar, Ohio River, Crittenden County, Ky. (Not Walker's.)
- Walker**; Creek, west of Carrizo Mountains, northern part of Apache County, Ariz. (Not Gothic Wash.)
- Walker**; Island, Columbia River, Columbia County, Oreg. (Not Walker's.)
- Walker**; Landing, Ohio River, Scioto County, Ohio. (Not Walker's.)
- Walker**; Pass, Lake, and River, western Nevada. (Not Walker's.)
- Walker**; Railroad Station, Baltimore County, Md. (Not Walkers Station nor Walkers Switch.)
- Walker*; see Howlock.
- Walker Island**; Bar and Post Light, Columbia River, Columbia County, Oreg. (Not Walker's Island.)
- Walkers*; see Puncheon.
- Walkerville**; Village, Lewis County, W. Va. (Not Walkersville.)
- Walla**; Valley, Grand Canyon of the Colorado, Coconino County, Ariz.
- Walla Walla**; City and County, Washington. (Not Wallawalla.)
- Walla Walla**; Creek entering Norton Bay, south of Mount Kwiniuk, Alaska.
- Wallace**; Butte, northeast of Huxley Terrace, Coconino County, Ariz. (Not Thurso.)
- Wallace**; Island, 2½ miles long in Columbia River, Columbia County, about 3 miles east of Westport, Clatsop County, Oreg. (Not Wallaces.)
- Wallace**; Run, Boggs and Union Townships, Center County, Pa. (Not Walis nor Wallis.)
- Wallace**; Slough, about 450 yards wide, lying between Wallace Island, Columbia County, Oreg., and the Oregon shore. (Not Wallaces.)
- Wallaceton**; Village, Norfolk County, Va. (Not Wallacetown.)
- Wallholla*; see Gualala.
- Wallkill**; River, Orange and Ulster Counties, N. Y., and Sussex County, N. J. (Not Wall Kill.)
- Wallkill*; see Sparta.
- Walloomsac**; River, Rensselaer County, N. Y., and Bennington County, Vt., and Village, Rensselaer County, N. Y. (Not Wallumshack.)
- Wallory**; Bar, in the Ohio River, Beaver County, Pa. (Not Waller's.)
- Wallowa**; Mountains, eastern Oregon, between Baker, Union, and Wallowa Counties. (Not Cornucopia, Eagle, Granite, nor Powder River.)
- Wallowa**; River, rising in Wallowa Mountains, flowing north through Wallowa Lake, thence northwest, entering the Minam River in T. 2 N., R. 41 E., Wallowa County, Oreg.
- Walpi**; Settlement, Province of Tusayan, Hopi Indian Reservation, Navajo County, Ariz.
- Walmouth Head*; see Watmough Head.
- Walsenburg**; Town, Huerfano County, Colo. (Not Walsen.)
- Walters**; Town, Cotton County, Okla. (Not Walter.)
- Walters*; see Carlisle.
- Waltham**; Creek, South Fork of Los Gatos Creek, passing Coalinga City, Fresno County, Cal. (Not Alcalde, Cantoo-oo, Cantua, Wartham, nor Warthan.)
- Walthenberg**; Canyon, Shinumo quadrangle, Coconino County, Ariz.
- Walton*; see Lotus.
- Wamelo Rock**; Mountain, Mariposa County, Cal. (Not Hogan's Dome, Wameloo, nor Walemo.)
- Wan**; Island (to), lat. 34° 21' N., long. 126° 42' E., southern coast of Chosen (Korea). (Not Selby.)
- Wangum**; Lake, Canaan Town, Litchfield County, Conn. (Not Wangem, Waugum, nor Wungum.)
- Wanh sien**; Subpostal District of Chengtu, China.
- Wankarem*; *Wankarema*; see Vankarem.
- Wannacut**; Lake, T. 39 N., R. 26 E., Okanogan County, Wash. (Not Wana-cott, Wanicot, Wannacott, Wannicut, Wannicutt, Wauuakee, Wennacut, nor Wonacot.)
- Wanompakook*; see Wononpakook.
- Wapagessi*; see Wapogasset.
- Wapecket*; see Weepectet.
- Wapogasset**; Lake, Garfield and Lincoln Towns, Polk County, Wis. (Not Sucker, Wahpugaissee, Wahugaissee, Wapagessi, Wappagassett, Wapugas-sett, nor Wopogasset.)

- Wappinger**; Creek, Dutchess County, N. Y. (Not Wappinger's.)
- Wapsipinicon**; River, eastern Iowa. (Not Wabespinicon, Wapsie, nor Wapsiepinnecon.)
- Waptus**; River, rising eastern slope Cascade Range, and flowing through Waptus Lake, tributary to Cle Elum River from west, Kittitas County, Wash. (Not Middle Fork.)
- Wapugasset**; see Wapogasset.
- Ward**; Landing, Ohio River, Scioto County, Ohio. (Not Ward's.)
- Ward**; Point, Staten Island, New York Lower Bay, Richmond Borough, New York City, N. Y. (Not Ward's.)
- Ward**; Terrace near Little Colorado River, Coconino County, Ariz.
- Wardout**; see Brightman.
- Wards**; Island, East River, New York City, N. Y. (Not Ward's.)
- Wards**, Cal.; see Henness.
- Wards**, R. I.; see Brightman.
- Ware**; see County Line.
- Warfield**; Point, Mississippi River, Washington County, Miss. (Not Warfield's.)
- Waring**; *Waring-Sintlehegan*; see Sinlahekin.)
- Warm Chuck**; Inlet, northeast portion of Tonowek Bay, southern side of Heceta Island, Alaska.
- Warner**; Post Light, Mississippi River, Houston County, Minn. (Not Warner's.)
- Warner**; see Deep.
- Warner Lakes**; series of lakes and playas in Lake County, Oreg., in the Warner Valley (including Anderson Lake and Mugwump Lake). (Not Warner Lake.)
- Warnick's Knob**; *Warnocks Knob*; see Wornock.
- Warmontogus**; see Togos.
- Warren**; Mountain (altitude 13,300 feet), 1 mile northeast of Mount Evans, 8 miles southeast of Georgetown, east middle of T. 5 S., R. 74 W., Clear Creek County, Colo.
- Warren**; see Kunshi.
- Warrens Crag**; see Platte.
- Warrior**; Light, Point, and Rock, Columbia River, about 1 mile above St. Helens, Columbia County, Oreg. (Not Warrior's.)
- Warriorsmark**; Township and Village, Huntingdon County, Pa. (Not Warrior's Mark.)
- Warsaw**; Town, Chatham County, Ga. (Not Wassaw.)
- Warton's**; see Wharton.
- Warwick**; Ridge, Bath County, and Run, Highland County, Va. (Not Warrick.)
- Wasatch Range**; Mountains, Utah and Idaho, extending from the bend of Bear River at Soda Springs, Bannock County, Idaho, south to the mouth of San Pitch River in San Pete County, Utah, including the Bear River Range. (Not Wahsatch.)
- Washakie**; Fort, Fremont County, Wyo. (Not Wash-a-Kie.)
- Washakie**; see Flat Top.
- Washinee**; see Wachocastinook.
- Washington**; Cascades, Paradise River below outlet of Paradise Valley, Mount Rainier National Park, Pierce County, Wash.
- Washington**; Lake, near Seattle, King County, Wash. (Not Dwamish.)
- Washington**; Pass, Boundary Mountains, 6 miles east of Crystal, San Juan County, N. Mex. (Not Cottonwood.)
- Washington**; see Everett.
- Washington Mountain**; Brook, Berkshire County, Mass. (Not Basin nor Basin Pond.)
- Washita**; see Ouachita.
- Wasilief**; see Williams.
- Wassamma**; Stage Station, Madera County, Cal.; original Indian name. (Not Ahwahnee.)
- Wassaw**; Island and Sound, Chatham County, Ga. (Not Warsaw.)
- Wassaw**; see Warsaw.
- Watap**; Lake, between Long and Watap Portages, Thunder Bay District, Ontario, International Boundary (between Minnesota and Ontario.)
- Watch**; Point, eastern shore of Seldovia Harbor, one-half mile southward of Gray Cliff, and one-fourth mile northward of Seldovia, Alaska. (Not Look-out.)
- Watchman**; Peak, near Crater Lake, Oreg. (Not Bentley nor Helio.)
- Watepquin**; see Wetipquin.
- Water Cay**; see Cayo Real.
- Water Quebec**; *Waterchuichi*; see Ottawa-quechee.

- Waterfall**; Cove, of Slocum Arm, indenting southwestern shore of Chichagof Island, Alaska.
- Waterford**; see Jordan.
- Waterford Works**; Railroad Station, Camden County, N. J. (Not Waterford.)
- Waterloo**; see Lake of the Isles.
- Waters Point**; Post Light, Mississippi River, Randolph County, Ill. (Not Water.)
- ***Waterton**; Lake, Teton County, Mont., International Boundary (between Alberta and Montana). (Not Chief Mountain nor Kutanie.)
- Watkins**; Village, Adams County, Colo. (Not Box Elder.)
- Watmough Head**; Hill, southeastern part of Lopez Island, San Juan County, Wash. (Not Walmouth Head.)
- Watson**; Creek, east side of Gunpowder River, Harford County, Md. (Not Waterson, Waterton, nor Watsons.)
- Watson**; see Garrett.
- Watterstown**; Town, Grant County, Wis. (Not Watertown.)
- Watts**; Island, Tangier Sound, Chesapeake Bay, Accomac County, Va. (Not Watt's.)
- Waucimaw**; see Waccamaw.
- Waud**; Bluff, eastern side Willamette River, about 3 miles below Portland, Multnomah County, Oreg. (Not Waids.)
- Waugoshance**; see Rose.
- Waugum**; see Wangum.
- Wauhillaui**; Township, Adair County, Okla. (Not Wau-hil-lau.)
- Wauk**; see Walke.
- Waukechon**; Town, Shawano County, Wis. (Not Wauketchon.)
- Wauna**; High Point, south cliffs Columbia River Gorge, between Eagle and Tanner Creeks, Multnomah County, Oreg.
- Wauneka**; High Point, south cliffs Columbia River Gorge, between McCord and Moffett Creeks, Multnomah County, Oreg.
- Wauakee**; see Wannacut.
- Wauhaccum**; Ponds, Worcester County, Mass. (Not Washacum.)
- Wauhakum**; see Shakum.
- Waverly**; see Tangik.
- Wawatosia**; Island, Minnetonka Lake, Hennepin County, Minn. (Not Dunlap's Island.)
- Wayah**; Creek, tributary to Cartoogechaye Creek, Macon County, N. C. (Not Cartoogechaye.)
- Wayanda**; Sunken Ledge, Peril Strait, Southeastern Alaska. (Not Eureka nor Wyanda.)
- Waycake**; see Waackaack.
- Waygin**; see Waigen.
- Weakeyever**; see Wekiva.
- Weare**; see Weir.
- Weatherford**; Creek, Wayne County, Tenn. (Not Rutherford, Rutherfords, nor Rutherford's.)
- Weaver**; Mountain, Douglas County, Oreg.
- Weavers**; Creek and Village, Calhoun County, Ala. (Not Weaver's Station.)
- Webb Landing**; Post Light, Kanawha River, Putnam County, W. Va. (Not Webb's Landing.)
- Webster Station**; Village, Madison County, N. Y. (Not Ballina.)
- Weedweeder**; see Weweeder.
- Weeks**; Canyon, House Range, Millard County, Utah.
- Weepecket**; Island and Shoal, near Woods Hole, Buzzards Bay, Mass. (Not Wapecket nor Wepecket.)
- Weeping Child**; Creek and Hot Springs, Ravalli County, Mont. (Not Sleeping Child.)
- Weeset**; Village, Barnstable County, Mass. (Not Weset.)
- Weeweder**; see Weweeder.
- Weichsel**; see Vistula.
- Weimar**; Village, Placer County, Cal. (Not Weimer.)
- Weir**; River, Boston Bay, Plymouth County, Mass. (Not Weare.)
- Weisenberg**; Township and Village, Lehigh County, Pa. (Not Weissenburg.)
- Weikepeke**; Brook, Worcester County, Mass. (Not Wickapekit nor Wicket Picket.)
- Wekiva**; River, Orange County, Fla. (Not Weakeyever.)
- Weleka**; City, Putnam County, Fla. (Not Walaka.)
- Welch**; Island, Winnepesaukee Lake, Belknap County, N. H. (Not Fisher's, Fishers, nor Witch.)

- Welch**; Island, in Columbia River east of Skamokawa Creek, Clatsop County, Oreg. (Not Welch's nor Welchs.)
- Weldon**; Brook, Morris County, N. J. (Not Hurd.)
- Weldon**; Canyon, Vaca Mountains, first large canyon south of Miller Canyon, on headwaters of Ulatis Creek, Solano County, Cal. (Not Bucks nor Mixs.)
- Wellfleet**; Harbor, Cape Cod, Barnstable County, Mass. (Not Wellfleet Bay.)
- Wells**; Island, Ohio River, near Center-view, Monroe County, Ohio. (Not Wells's.)
- Wells**; Island, St. Lawrence River, Jefferson County, N. Y. (Not Wellesley.)
- Wells**; Passage, between Perry Island and Esther Island, leading to Port Wells, Prince William Sound, Alaska.
- Wells**; see Wills.
- Wells Pond**; see St. Catharine.
- Welsh**; Railroad Station, Chambers County, Ala. (Not Welch.)
- Wenas**; Creek, Kittitas and Yakima Counties and Precinct, Yakima County, Wash.
- Wenatchee**; City, Lake, Precinct, and River, Chelan County, and Mountains, between Chelan and Kittitas Counties, Wash. (Not Wenache nor Wenatche.)
- Wenatchee**; *Wenatchee Creek*; see Little Wenatchee.
- Wenchow**; Treaty Port, Chekiang Province, China. (Not Wen chau fu, Wenchau, nor Wenchau fu.)
- Wenacut**; see Wannacut.
- Wener**; large lake in south Sweden. (Not Venern, Wener, nor Wenern.)
- Wenteig**; City, Shantung Province, China. (Not Weetêng hsien nor Wunntung Hsien.)
- Weohyakapka** (Lake Walk in the Water); Lake, Twps. 30 and 31 S., R. 29 E., Polk County, Fla. (Not Walk-in-the-Water, nor Weoh-yakapka.)
- Weoka**; Creek, Precinct, and Village, Elmore County, Ala. (Not Wewoka, Wewokee, nor Wiwoka.)
- Wepawaug**; River, Milford, Orange, and Woodbridge Towns, New Haven County, Conn. (Not Wepowage, Wepowaug, Wopopaug, nor Wopowaug.)
- Wepecket**; see Weepecket.
- Wepo**; Spring, Valley, and Wash, Navajo County, Ariz.
- Wepowage**; *Wepowaug*; see Wepawaug.
- Wequetequock**; Cove and River, Stonington Town, New London County, Conn. (Not Wicketequock.)
- Werchoturo**; see Yerkoturof.
- Wescott**; Point, near Cape Charles Town, Chesapeake Bay, Northampton County, Va. (Not Westcott's.)
- West**; see Weeset.
- Weskeag**; River, South Thomaston Town, Knox County, Me. (Not Geag, Gig, Wessawakeag, Wessaweskeag, nor Westkeag.)
- Wiessner's Peak**; see Mount Wiessner.
- Wesson**; City, Copiah County, Miss. (Not Wessen.)
- West**; Bay, indenting northwestern shore Blich Island, northwestern coast Prince William Sound, near lat. 60° 52', long. 146° 44', Alaska. (Not Busby.)
- West**; Cape, west end St. Lawrence Island, Bering Sea, Alaska. (Not Sannachno.)
- West**; Point, Puget Sound, near Seattle, King County, Wash. (Not Sandy.)
- West**; River, Kwangsi and Kwangtung Provinces, China. (Not Si Kiang nor Sikiang.)
- West**, Mass.; see Clapp; Kitchen.
- West**, N. Y.; see High; Northwest.
- West**; see Debauch Mountain.
- West**; see Mount Linnaeus.
- West Amatuli**; Island, one of the two largest at the eastern end of the Barren Island Group, Alaska.
- West Bank**; see Westbank.
- West Bay**; Point, southern point of entrance to West Bay, Bay County, Fla. (Not Shell.)
- West Bay**; see North Bay.
- West Branch of Nanticoke River**; see Marshyhope.
- West Branch Wolf**; see Wolf.
- West Cady**; Creek, rising on western slope Cascade Range, tributary to Skykomish River from east, Snohomish County, Wash. (Not Cady.)
- West Chester**; see Westchester.
- West Cliff**; see Westcliffe.
- West Clump**; see Outward Tump.

- West Elk**; Creek, branch of Taylor River, Gunnison County, Colo. (Not Illinois.)
- West Falmouth**; Harbor, near West Falmouth Village, Barnstable County, Mass. (Not Hog Island.)
- West Fork**; River, Marion, Harrison, and Lewis Counties, W. Va. (Not West Fork of Monongahela.)
- West Fork*; see Crooked; Crystal; Phantom.
- West Fork of Deschutes*; see Deschutes.
- West Fork Big Blue River**; Stream, southern part Hamilton, Seward, and York Counties, and northern part of Clay County, Nebr. (Not Big Blue, Blue, South Branch of Big Blue River, nor West Blue River.)
- West Fork of Chilkat*; see Kelsall.
- West Fork or Northwest Fork of Nanticoke*; see Marshyhope.
- West Fork of White River**; Stream, draining Winthrop Glacier and tributary to White River, Mount Rainier National Park, Pierce County, Wash.
- West Fork Winnemucca*; see Tongue.
- West Gallatin*; see Gallatin.
- West Glacier**; Creek, flowing into Cook Inlet, Alaska.
- West Gloucester*; see West Gloucester.
- West Hanover*; see Shellville.
- West Lake*; see Abamgamook.
- West Lavandera*; see Lavandera.
- West Mill Stream*; see Nesochoaque.
- *West Millgrove**; Village, Wood County, Ohio. (Not West Mill Grove.)
- West Minneapolis**; Village, Minnetonka Township, Hennepin County, Minn. (Not Bushnell.)
- West Monistique*; see Indian.
- West Parish**; Village, Hampden County, Mass. (Not Mundale.)
- West Plains*; see Plains.
- West Point**; City and Militia District, Troup County, Ga. (Not Westpoint.)
- West Point**; District and Town, King William County, Va. (Not Westpoint.)
- West Point**; United States Military Academy, N. Y. (Not Westpoint.)
- West Point*; see Lone Cone.
- West Razor**; Creek, branch of Razor Creek, Yellowstone County, Cal.
- West River**; Village, Anne Arundel County, Md. (Not Owensville.)
- West River*; see Galesville.
- West Rockhill*; see Rockhill.
- West Rome**; Village, Floyd County, Ga. (Not De Soto.)
- West Salisbury*; see Elklick.
- West Seattle**; Village, near Seattle, King County, Wash. (Not Freeport.)
- West Seneca**; Village, Erie County, N. Y. (Not Limestone Hill.)
- West Side*; see Tyler.
- West Sweden*; see Sweden.
- West Tintic**; Mountain Range, Juab and Tooele Counties, Utah. (Not Champ- lin, Guyot, nor Tintic Mountains.)
- West Twin**; Bay, western one of two bays northern coast Perry Island, Prince William Sound, Alaska.
- Westbank**; Township, Swift County, Minn. (Not West Bank.)
- Westburg**; Township, Buchanan County, Iowa. (Not Westbury.)
- Westchester**; Village, Butler County, Ohio. (Not West Chester.)
- Westcliffe**; Town, Custer County, Colo. (Not West Cliff.)
- Westcott's*; see Wescott.
- Western*; see Azores.
- Western Way**; Strait, on western side of Great Cranberry Island, separating it from Mount Desert Island, Me. (Not Cranberry Island Passage.)
- Westons Mills**; Railroad Station, Cattaraugus County, N. Y. (Not Weston Mills, Westons, nor Westonville.)
- Westport**; Harbor and River, Bristol County, Mass. (Not Acoakset.)
- Westside**; Township and Town, Crawford County, Iowa. (Not West Side.)
- Wet**; Mountains, Custer, Fremont, Huerfano, and Pueblo Counties, Colo. (Not Cuerno Verde nor Greenhorn.) This short range was originally known while the country was under Spanish dominion as Cuerno Verde. Subsequent to the treaty of Guadalupe Hidalgo the translation of the name came into use. The origin of the name Wet Mountains is not known, but in local usage it has nearly supplanted the name Greenhorn and appears upon the Land Office maps and the Hayden atlas.

- Wet Glaize**; Creek, Camden County, Mo. (Not Wet Anglais.)
- Wetipquin**; Creek and Town, Wicomico County, Md. (Not Watepquin.)
- Wetter**; Lake, Sweden. (Not Vetter nor Wetter.)
- Wetterhorn**; Creek, Ouray Quadrangle, Ouray County, Colo.
- Wetumka**; see Wetumpka.
- Wetumpka**; Town, Hughes County, Okla. (Not Wetumka.)
- Wetumpka**; City and Precinct, Elmore County, Ala. (Not Wetumka.)
- Weeweder**; Ponds, Nantucket Town, Nantucket County, Mass. (Not Weedweeder nor Weeweder.)
- Wewoka**; Town, Seminole County, and Creek, Hughes and Seminole Counties, Okla. (Not We-wo-ka.)
- Wewoka**; *Wewokee*; see Weoka.
- Whale**; Buttes, south of Whale Creek, Flathead County, Mont.
- Whale**; Island, between Afognak and Kodiak Islands, Alaska. (Not Ketoy, Kitoi, nor Kittiwake.)
- Whaleback**; Lighthouse, at entrance to Portsmouth Harbor, York County, Me. (Not Whale's Back.)
- Whaleback**; Shoal, northerly part of Green Bay, Mich. (Not Whale's Back.)
- Whaleback**; Shoal, St. Lawrence River, about half a mile southwest from Oak Point, St. Lawrence County, N. Y. (Not Whale's Back.)
- Whalebone**; Cape, between Usuf and Three Island Bays, on south coast of Unalaska, Alaska.
- Whalebone**; see Usuf.
- Whallonsburg**; Bay and Village, Essex County, N. Y. (Not Whalonsburg.)
- Wharton**; Creek, Madison County, Ark. (Not Warton's nor Whorton.)
- Wharton Creek**; Township, Madison County, Ark. (Not Whorton Creek.)
- Wheatland**; Village, Ocean County, N. J. (Not Pasadena.)
- Wheatland**; see Archer.
- Wheaton**; Reef, Long Island Sound, south of the Thimble Islands, New Haven County, Conn. (Not Wheaton's.)
- Wheaton**; Run, Cumberland County, N. J. (Not Molly Wheaton's nor Wheatens.)
- Wheelbarrow**; Peak, the highest summit of Belted Range, Nye County, Nev.
- Wheeler**; Ridge (maximum altitude 12,970 feet), east of Rock Creek, Inyo County, Cal.
- Wheeler**; Rock, Killingworth Harbor, near Clinton, Middlesex County, Conn. (Not Wheeler's.)
- Wheeler**; Town, Lawrence County, Ala. (Not Wheeler's Station.)
- Wheeler Amphitheater**; head of canyon east of Antelope Spring, House Range, Millard County, Utah.
- Wheeler Point**; southern Promontory of Powell Plateau, Coconino County, Ariz.
- Wheeling**; Creek, Ohio and Marshall Counties, W. Va. (Not Big Wheeling.)
- Wheeling**; Island, in Ohio River at Wheeling, W. Va. (Not Madison nor Zanes.)
- Whetstone**; Creek, eastern and shorter of two main branches of the Olentangy River, Delaware and Morrow Counties, Ohio.
- Whetstone Creek**; see Olentangy River.
- Whidbey**; Bay, east of Resurrection Bay, in long. $148^{\circ} 53'$, between Mansfield and Fairfield Capes, Kenai Peninsula, Alaska.
- Whiglane**; Town, Salem County, N. J. (Not Whig Lane.)
- Whipple**; Point, Lake Memphremagog, Orleans County, Vt. (Not Whipple's.)
- Whippoorwill**; see Wynnville.
- Whirlwind**; Valley, House Range, Millard County, Utah.
- Whiskey**; River, St. Lawrence River, Jefferson County, N. Y. (Not Whisky.)
- Whiskey Creek**; see Rio de Arenas.
- Whisky**; see Whiskey.
- Whist**; Landing, Missouri River, Boone County, Mo. (Not Whist's.)
- Whistler**; Creek, small tributary to Lodgepole Creek, from Big Lodge Mountain, Flathead County, Mont.
- Whitaker**; see Whittaker.
- White**; City, Morris County, Kans. (Not White City.)
- White**; Cliff, on southwest coast of Heceta Island, Alaska.
- White**; Lake, Tamworth Town, Carroll County, N. H. (Not White Pond.)

- White**; River, rising on northeastern slope Mount Rainier, Pierce County, Wash.
- White*, Alaska; see Bieli.
- White*, Colo.; see Rio Blanco.
- White*, Wash.; see Emmons.
- White Bear Lake**; Village, Ramsey County, Minn. (Not White Bear.)
- White Bee*; see Bardon.
- White Fish*; see Bardon.
- White-Fish*; see Whitefish.
- White Horse*; see South Park; Whitehorse.
- White Lily**; Pond, Otis Town, Berkshire County, Mass. (Not Whitley.)
- White Oak**; Township, Ingham County, Mich. (Not Whiteoak.)
- White Owl*; see Whiteowl.
- White Pine**; Village, Jefferson County, Tenn. (Not White Pines.)
- White Point**; Creek, tributary to Yeocomico River, Westmoreland County, Va. (Not Mill nor Northwest Yeocomico River.)
- White River*; *White River Canon*; *White River Wash.*; see Whitewater Draw.
- White River Park**; Basin, between Huckleberry Creek and White River, northeastern corner Mount Rainier National Park, Pierce County, Wash.
- White Salmon*; see Salmon.
- White Sisters**; Rocks, near Black Island, Alaska.
- White Sulphur Springs**; Town, Meagher County, Mont. (Not White Sulphur Spring.)
- White Tail**; Creek, Lewis and Clark County, Mont. (Not Carmichael.)
- White Top**; Butte, near Arizona-New Mexico boundary line, Apache County, Ariz.
- White Water*; *White Water Station*; see Whitewater.
- Whitefish**; Point, shore of Lake Superior, Chippewa County, Mich. (Not White-Fish.)
- Whitefish**; Point, west of Prentiss Bay, Mackinac County, Mich. (Not Whist Island nor Whitefish Island.)
- Whitehall**; Creek, Dorchester County, Md. (Not Newtown.)
- Whitehall*, N. J.; see Glenview; Woodglen.
- Whitehall Station*; see Glenview.
- Whitehawk**; Creek, flowing westward into Deadwood River, T. 11 N., R. 7 E., Payette National Forest, Boise County, Idaho.
- Whitehawk*; see Stevens.
- Whitehead**; Dock, Raritan River, Middlesex County, N. J. (Not Whitehead's.)
- *Whitehorse**; Rapid and Town, on Lewes River, below Miles Canyon, Yukon, Canada. (Not White Horse.)
- Whitemans*; see Frenchman.
- Whitemarsh**; Railroad Station, Baltimore County, Md. (Not Cowenton nor White Marsh.)
- Whiteoak*; see White Oak.
- Whiteowl**; Village, Meade County, S. Dak. (Not White Owl.)
- Whites**; Railroad Station, Madison County, Ky. (Not Whites Station.)
- Whites**; Run, Indiana County, Pa. (Not Whites Spring.)
- White's*; *Whites*, Ala.; see Loblockee.
- White's*, Alaska; see Shoals
- White's*, *Whites*, Vt.; see Queneska.
- Whites Ripple**; Shoal, Ohio River, Allegheny County, Pa. (Not White's.)
- Whitestone*; see Jordan.
- Whitewater**; City and Town, Walworth County, Wis. (Not White Water.)
- Whitewater**; Town and Township, Cape Girardeau County, Mo. (Not White Water Station.)
- Whitewater Draw**; Drain, Sulphur Springs Valley, Cochise County, Ariz. (Not Agua Prieta, Underground Passage of White River, White River, White River Canyon, White River Wash, nor White Water Creek.)
- Whitewood*; see Basswood.
- Whiting**; Railroad Station, Ocean County, N. J. (Not Whiting's.)
- Whiting's*; see Queechy.
- Whitley**; Township, Crawford County, Ark. (Not Whitney.)
- Whitley*; see White Lily.
- Whitman*; see Wittman.
- Whitmore**; Spring, near Mount Logan, Coconino County, Ariz. (Not Wittmore Spring.)
- Whitney**; Creek, Tulare County, Cal. (Not Crabtree.)

- Whitney**; Mountain, Sierra Nevada, near Owens Lake, Inyo and Tulare Counties, Cal. (Not Fisherman's Peak.)
- Whitney**; Post Light, Mississippi River, Adams County, Ill. (Not Whitney's.)
- Whitney**; see Golden Trout.
- ***Whitpain**; Township, Montgomery County, Penn. (Not Whitepain.)
- Whitautide**; see Izhut.
- Whittaker**; Branch, Putnam County, and Cove, White and Putnam Counties, Tenn. (Not Whittaker.)
- Whittemore**; Pond, Hillsboro County, N. H. (Not Whittimore.)
- Whittington**; Point, Chincoteague Bay, Worcester County, Md. (Not Willington's.)
- Whittum**; Island, Sheepscot River, Lincoln County, Me. (Not Whittom.)
- Whortleberry**; see Huckleberry.
- Whorton**; see Wharton.
- Wickapekit**; *Wicket Picket*; see Wekepeke.
- Wicketequock**; see Wequetequock.
- Wicomico**; River, rising in Charles County and emptying into the Potomac River near Blackstone Island, Md. (Not Great Wicomico.)
- Wide Run**; Stream, Valley, and Wash, tributary to Leroux Wash, Apache County, Ariz.
- Widow Reynolds Bar**; Post Light, Tennessee River, Trigg County, Ky. (Not Widow Reynolds's Bar.)
- Widow's**; see Bolivar.
- Wien**; see Vienna.
- Wiener's Peak**; *Wissner's Peak*; see Mount Wissner.
- Wigwam**; Pond, Nantucket Town, Nantucket County, Mass. (Not Tooehka nor Touplue.)
- Wilber**; Point, on the eastern shore of Cobscook River, Trescott Town, Washington County, Me. (Not Wilber's, Wililbor's, Wilbur, Wilburs, nor Willber.)
- Wild**; River, a large affluent on the north side of Kuyukuk River, near long. 151° 31', Northern Alaska. (Not Hokatena, Totsenbet, Totsenbetna, Totzunbetna, nor Totzunbitna.)
- Wild Basin**; a drainage basin, just east of Continental Divide and south of Longs Peak, containing headwaters of North St. Vrain Creek, northwestern part of Boulder County, Colo.
- Wild Goose**; see Sasakwa.
- Wild Horse**; see Halfbreed; Rose.
- Wild Rose**; see Brier; Rose.
- Wildcat**; Volcanic Peak, Coconino County, Ariz.
- Wildcat**; see Laguna Seca.
- Wildcherry**; see Cottonwood.
- Wildhorse**; Creek, Ouray County, Colo.
- Wildrose**; Mountain, lat. 48° 06' N., long. 113° 21' W., Flathead County, Mont.
- Wilds Island**; Post Light, Mississippi River, near Winona, Minn. (Not Wild's.)
- Wilhelmshaven**; Seaport Town of Germany. (Not Wilhelmshafen.)
- Wili**; see Weli.
- Wilkes Land**; between long. 155° E. and 96° E., Antarctic Continent. Discovered, coasted along, and roughly charted by Capt. Wilkes in 1840.
- ***Wilkes-Barre**; City, Luzerne County, Pa. (Not Wilkes Barre nor Wilkesbarre.)
- Wilkinson**; Island, Mississippi River, Jackson County, Ill. (Not Wilkinson's.)
- Will**; see Wills.
- Will Creek**; Post Light, Ohio River, Brooke County, W. Va. (Not Will's.)
- Willamette**; River, northern Oregon. (Not Ouallamet, Wahlahmath, nor Williamette.)
- Willapa**; Bay, River, and Village, Pacific County, Wash. (Not Shoalwater.)
- Willes**; see Reisu.
- Willet**; Town and Village, Cortland County, N. Y. (Not Willett.)
- Willetts**; Point, Little Neck Bay, Long Island, Queens County, N. Y. (Not Willet's.)
- Willey**; Pond, Bethlehem Town, Grafton County, N. H. (Not Ethan's.)
- William**; Point, entrance to Samish Bay, Skagit County, Wash. (Not Point William.)
- William**; Village, Tucker County, W. Va. (Not Helms.)
- William Penn**; Village, Montgomery County, Pa. (Not Spring Mill.)
- Williams**; Glacier, eastern side College Fiord, just north of Amherst Glacier, Prince William Sound, Alaska.
- Williams**; Island, Landing, and Shoal, Lake Superior, Alger County, Mich. (Not Williams'.)

- Williams;** River, tributary to Colorado River, Mohave and Yuma Counties, Arizona. (Not Bill Williams.)
- Williams;** Sunken Reef, entrance to Chiniak Bay, Kodiak Island, Alaska. (Not Vasilief nor Wasilieff.)
- Williams;** Township, Dauphin County, Pa. (Not William's.)
- Williams, Del.;* see Dirickson.
- Williams, Mass.;* see Millham.
- Williamsbridge;** Station, Bronx County, N. Y. (Not Williams Bridge.)
- Willington's;* see Whittington.
- Willis;* see Hatcher.
- Willis Wall;** Cliffs, head of Carbon Glacier, Mount Rainier, Pierce County, Wash.
- Williwakas;** Creek, heading in Williwakas Glacier; tributary to Muddy Fork of Cowlitz River, Mount Rainier National Park, Lewis and Pierce Counties, Wash. (Not Little Cowlitz.)
- Williwakas;** Glacier, between Cowlitz and Paradise Glaciers, discharging into Williwakas Creek, southeastern slope Mount Rainier, Pierce County, Wash.
- Willmont;** Township, Nobles County, Minn. (Not Wilmont.)
- Willoughby;** Bay and Point, Norfolk County, Va. (Not Willowbys.)
- Willow;** Creek, Lincoln County, Wyo. (Not Crow.)
- Willow;* see Reid Gap.
- Willow Creek;* see Laguna.
- Willow Glen;** Village, Santa Clara County, Cal. (Not Willowglen.)
- Willow Island;** Precinct and Village, Dawson County, Nebr. (Not Willow.)
- Willowgrove;** Village, Gloucester County, N. J. (Not Willow Grove.)
- Willows;** Town, Glenn County, Cal. (Not Willow.)
- Wills;** Creek, Allegany County, Md., and Bedford and Somerset Counties, Pa.; and Mountain, Allegany County, Md., and Bedford County, Pa. (Not Will's.)
- Wills;** Creek, Jefferson County, Ohio. (Not Will, Willis, nor Will's.)
- Wills;** Township, Laporte County, Ind. (Not Wells.)
- Willy;* see Hambleton.
- Willscot;** Creek, Gap, Mountain, and Town, Fannin County, Ga. (Not Wells-cott nor Willscot.)
- Wilson;** Glacier, discharging into Nisqually Glacier from west, southern slope Mount Rainier, Pierce County, Wash. (Not Stevens.)
- Wilson;** Island and Point, Mississippi River, St. Louis County, Mo.; Landing and Town, Mississippi River, East Carroll Parish, La. (Not Wilson's.)
- Wilson;** Mountains, extending from Watterton Lakes, southern Alberta, Canada, to North Fork of Belly River, Glacier National Park, Teton County, Mont.
- Wilson;** Point, near entrance to Norwalk Harbor, Fairfield County, Conn. (Not Wilson's.)
- Wilson;** Village, Anderson County, Tenn. (Not Wilsons.)
- Wilson;* see Mount Wilson.
- Wilson Landing;** Post Light, Mississippi River, Pike County, Mo. (Not Wilson's Landing.)
- Wilson;* see Henness.
- Wilton;** Town and Township, Muscatine County, Iowa. (Not Wilton Junction.)
- Wilton;* see Cornelius.
- Wimelka;* see Winnetka.
- Winchel; Winchell;* see Prospect.
- Winchester;** Village, Litchfield County, Conn. (Not Winchester Center.)
- Winchester;** Village, Queen Annes County, Md. (Not Fords Store.)
- Winchester;* see Canal Winchester.
- Wind River;** Trail, along Aspen Brook, from mouth of Wind River, at southwestern end of Estes Park, up Aspen Brook to Cow Creek Divide, Larimer County, Colo.
- Wind River;* see Shoshone.
- Winder;** Town, Jackson County, Ga. (Not Jug Tavern.)
- Windom;* see Norris.
- Windmill Point;* see Rappahannock.
- *Windsor;** Town, Weld County, Colo. (Not New Windsor.)
- Windsor;** Village, Berkshire County, Mass. (Not Windsor Hill.)
- Windsor;* see New Windsor.
- Wine;** Island, near entrance to Terrebonne Bay, Terrebonne County, La. (Not Vine.)
- Wine Island;** Pass, Terrebonne Parish, coast of Louisiana. (Not Vine Island.)
- Winfall;** Town, Perquimans County, N. C. (Not Winfield.)

- Wingate;** Brook, Tuftonboro Town, Carroll County, N. H. (Not Copp, Copps, nor Trout.)
- Wings;* see Pocasset.
- Wings Neck;** Lighthouse, Pocasset Harbor, Buzzards Bay, Mass. (Not Wing's Neck.)
- Winn;** Railroad Station, Douglas County, Ga. (Not Winston.)
- Winnepesaukee;** Lake, Belknap and Carroll Counties, and River, New Hampshire. (Not Winnepesaukee.)
- Winnetka;** Village, Cook County, Ill. (Not Wimetka.)
- Winnibigoahish;** Lake, Cass and Itasca Counties, Minn. (Not Winnebigoahish.)
- Winnipeg;** City, Manitoba, Canada. (Not Winnipeg nor Winnepeg.)
- Winnipegosis;** Lake, Manitoba and Saskatchewan, Canada. (Not Little Winnipeg, Winnipegosis, Winnipegoose, nor Winnepegosis.)
- Winnisquam;** Lake, Belknap County, N. H. (Not Great Bay, Lake Winnesquam, nor Lake Winnisquam.)
- Winona;** Ridge, between Flathead River and Cyclone Creek, Flathead County, Mont.
- Winooski;** River, tributary from the east to Lake Champlain, Chittenden and Washington Counties, Vt. (Not Onion.)
- Winston;* see Winn.
- Winston-Salem;** City, Forsythe County, N. C.
- Winter;** Creek, branch of Big River, Flathead County, Mont.
- Winter;** Point, St. Johns River, Duval County, Fla. (Not Lancaster.)
- ***Winter;** Point, southern end of Neebish Island, St. Marys River, Mich. (Not Henry.)
- Winter, Me.;* see Wood Island.
- Winter, Mich.;* see Henry.
- Winter Harbor;** Arm of Winnepesaukee Lake, Carroll County, N. H. (Not Tuftonboro Bay.)
- Winters;** Landing, Mississippi River, Winona County, Minn. (Not Winter's.)
- ***Winthrop;** Glacier, discharging into West Fork of White River, northern slope Mount Rainier, Pierce County, Wash. (Not White.)
- Winthrop;** Head, Boston Bay, Winthrop Town, Suffolk County, Mass. (Not Great.)
- Winthrop;* see White.
- Winyah;** Bay, Georgetown County, S. C. (Not Winyaw.)
- Wiper Loop;* see Dunloup.
- Wirtemberg;* see Wurttemberg.
- Wisconsin;** River, Wisconsin. (Not Ouisconsin nor Wiskonsin.)
- Wisla;* see Vistula.
- Wisner's;* see Duck.
- Witch;* see Welch.
- Witch Pool;** Pond, Mount Trumbull, Coconino County, Ariz. (Not Witches Pool.)
- Witchcoat;** Point, Back River, Baltimore County, Md. (Not Withcoate.)
- Withers Mill;** Railroad Station, Marion County, Mo. (Not Wither's Mills.)
- Witten;** Post Light, Towhead, and Village, Ohio River, Monroe County, Ohio. (Not Witten's.)
- Wittman;** Town, Talbot County, Md. (Not Whitman.)
- Wittmore Spring;* see Whitmore.
- Witts;** Village, Hamblen County, Tenn. (Not Witts Foundry.)
- Wiuaka;* see Weeka.
- Wolasatux;** Village, lower Yukon River, Alaska. (Not Wolsatux.)
- Wolcott;* see Walcott.
- Woldang;* see Sainein.
- Wolf;** Bar, Ohio River, Mason County, W. Va. (Not Wolf's.)
- Wolf;** Creek, Sandusky and Seneca Counties, Ohio. (Not Raccoon nor West Branch Wolf.)
- Wolf Trap;** Lighthouse and Spit, Chesapeake Bay, Mathews County, Va. (Not Wolf Trap Spit.)
- Wolfe;** Island, St. Lawrence River, Frontenac County, Ontario, Canada, near Clayton, Jefferson County, N. Y. (Not Grand nor Long.)
- Wolfboro;** Village, Carroll County, N. H. (Not Wolfborough.)
- Wolford's;* see Woolford.
- Wolftail;** Mountain, Flathead County, Mont.
- Volga;* see Volga.
- Wolhurst;** Village, Arapahoe County, Colo. (Not Platte Junction.)

- Wolsatux*; see *Wolasatux*.
- Wolsey**; Creek and Village, Meagher County, Mont. (Not *Woolsey*.)
- Wolverton*; see *Log*.
- Won san chin*; see *Gensan*.
- Wonacot*; see *Wannacut*.
- Wong-Poo*; see *Shanghai*.
- Wononpakook**; Pond, Salisbury Town, Litchfield County, Conn. (Not *Long*, *Wanompakook*, *Wonon Pakok*, nor *Wononpokok*.)
- ***Wononskopomuc**; Lake, Salisbury Town, Litchfield County, Conn. (Not *Furnace*, *Wononsco Pond*, *Wononscopomoc*, nor *Wononskopomus*.)
- Wonsan*; see *Gensan*; *Onsan*.
- Woo-Sung*; see *Shanghai*.
- Wood*; see *Big Wood*.
- Wood Island**; Harbor, mouth of Saco River, York County, Me. (Not *Winter*.)
- Wooded*; see *Makhnati*.
- Woodlea**; Village, Hunterdon County, N. J. (Not *Whitehall*.)
- Woodland**; Village, Talbot County, Md. (Not *Chapel*.)
- Woodland*; see *Newlin*.
- Woodlawn**; Village, Jefferson County, Ill. (Not *Wood Lawn*.)
- Woodmere**; Village, Nassau County, N. Y. (Not *Woodburg* nor *Woodsburg*.)
- Woodmoor**; Village, Prince Georges County, Md. (Not *Woodmore*.)
- Woodrow**; Creek and Landing, in Knik Arm of Cook Inlet, Alaska. (Not *Port Woodrow* nor *Ship Creek*.)
- Woodruff**; Town and Township, Spartanburg County, S. C. (Not *Woodruff's*.)
- Woodruff**; Village, Marion County, Ind. (Not *Woodruff Place*.)
- Woodrings**; Point, northeast point of Sanibel Island, west side of San Carlos Bay, Lee County, Fla. (Not *Middle* nor *Tarpon*.)
- Woods*; see *Lake of the Woods*.
- Woods*, Alaska; see *Carroll*.
- Woods*, Conn.; see *North Branch*.
- Woods Hole**; Harbor, Strait, and Village, Barnstable County, Massachusetts. (Not *Woods Holl*.)
- Woolford**; Creek and Neck, Dorchester County, Md. (Not *Woolford's*.)
- Woolford*; see *Milton*.
- Woolsey*; see *Wolsey*.
- Woosung**; Town, on the Yangtze Estuary, Kiangsu Province, China. (Not *Wusung*.)
- Wopogasset*; see *Wapogasset*.
- Wopopaug*; *Wopouaug*; see *Wepawang*.
- Wornock**; Mountain, Blount County, Ala. (Not *Warnick's Knob* nor *Wornocks Knob*.)
- Worsham*; see *Kisselen*.
- Worthley**; Brook and Pond, tributary to Little Androscoggin River, Poland Town, Androscoggin County, Me. (Not *Worthly*.)
- Worthville*; see *Klondike*.
- Wosnesenski**; Island, off south shore of Alaska Peninsula and west of Unga Island, Shumagin Group, Alaska. (Not *Crested*, *Peregrebnoi*, *Unatkuyuk*, *Vozoychenski*, *Vossnesensky*, nor *Wossnessenski*.)
- Wotans Throne**; Peak, Coconino County, Ariz.
- Wow*; see *Mount Wow*.
- Wrangell**; Town, Alaska. (Not *Fort Wrangel* nor *Wrangle*.)
- Wright**; Gap and Precinct, Banner County, Nebr. (Not *Wright's*.)
- Wright*; see *Raht*.
- Wrist*; see *Rist*.
- Wuchang**; City, Hupeh Province, central China. (Not *Wu-tschang*.)
- Wuchow**; Subpostal District of Canton, China.
- Wuhu**; Postal District, China.
- Wungum*; see *Wangum*.
- Wunntung Hsien*; see *Wenteng*.
- Wurtemberg**; Kingdom, Germany. (Not *Wirtemberg*, *Wurtemberg*, nor *Wurtemberg*.)
- Wurzberg**; City, Bavaria. (Not *Wurtzburg*.)
- Wyanda*; see *Wayanda*.
- Wyanett**; Township and Village, Isanti County, Minn. (Not *Wyanette*.)
- Wyanoke**; Island, St. Lawrence River, St. Lawrence County, N. Y. (Not *Pine*.)

- Wye**; River, flowing from a point east of Queenstown and emptying into Eastern Bay, Md. (Not Back Wye nor Front Wye.)
- Wye East**; River, eastern fork of Wye River, forming part of the boundary line between Queen Annes and Talbot Counties, Md. (Not Back Wye nor Front Wye.)
- Wynne**; see Benville.
- Wynnvile**; Creek, Blount County, Ala. (Not Whipoorwill.)
- Wyomanock**; Creek, Columbia County, N. Y. (Not Kinderhook nor Lebanon.)

X.

- Xabary**; see Yavari.
- Xalapa**; see Jalapa.
- Xalisco**; see Jalisco.
- Xicalango**; Point and Village, State of Campeche, Mexico. (Not Jicalango.)
- Xieng Mai**; see Chiengmai.
- Xingu**; River, tributary to the Amazon, Central Brazil. (Not Chingu.)
- Xuandai**; Bay and Point, coast of Auam, French Indo-China. (Not Fuyen, Phu yen, nor Xuanday.)

Y.

- Yaak**; River, northwestern Montana. (Not Yaac, Yahk, nor Yak.)
- Yablonoi**; **Yablonovoi**; see Stanovoi.
- Yabucoa Harbor**; see Port Yabucoa.
- Yaeyama**; see Yayeyama.
- Yafa**; **Yaffa**; see Jaffa.
- Yag**; see Ob.
- Yahara**; River, Dane and Rock Counties, Wis. (Not Catfish nor Gahara.)
- Yahtae**; River, Icy Bay, Alaska. (Not Jones.)
- Yait**; see Ural.
- Yakaio**; see Yakataga.
- Yakama**; see Yakima.
- *Yakataga**; Cape and River, Southeastern Alaska. (Not Yakaio, Yakiao, Yaktag, nor Yaktaga.)
- Yaki**; Point, Grand Canyon of the Colorado, Coconino County, Ariz.
- Yakima**; County, River, and Valley, Washington. (Not Yakama.)
- *Yakima City**; Precinct and Town, Yakima County, Wash. (Not Yakima.)
- Yakoba**; City, Central Africa. (Not Yakubu.)

- Yaktag**; see Yakataga.
- Yakutat**; Bay, southeastern coast of Alaska. (Not Admiralty, Bale de Monti, Behring, nor Jakutat.)
- Yakutsk**; City and Province, eastern Siberia. (Not Jakoutsk nor Yakoutsk.)
- Yalabutch**; see Lobutchka.
- Yalaha**; Precinct and Village, Lake County, Fla. (Not Yallaha.)
- Yalaka**; Creek and Mountains, Swain County, N. C. (Not Alarka nor Yalagi.)
- Yale Point**; Headland, west of Chinle Valley, 20 miles northwest of Chinle, Apache County, Ariz.
- Yalik**; Bay and Glacier, western side Nuka Bay, Kenai Peninsula, Alaska.
- Yalla Balley**; **Yallo Bally**; see North Yolla Bolly; South Yolla Bolly.
- Yalobusha**; River, northwestern Mississippi. (Not Yallabusha.)
- Yampa**; River, Garfield, Moffat, and Routt Counties, Colo. (Not Bear.)
- Yamsay**; Mountain (altitude 8,248 feet), Klamath and Lake Counties, Oreg. (Not Yam Say.)
- Yan**; Islands (to), lat. 40° 45' N. long. 129° 32' E., northeastern coast of Chosen (Korea). (Not Arefief.)
- Yanfa**; Bay, lat. 40° 03' N., long. 128° 15' E., eastern coast of Chosen (Korea). (Not Monomakh.)
- Yangtze**; River, China. (Not Yangtsi-Kiang.)
- Yankec**; see Indian.
- Yapura**; River, tributary to the Amazon, Northern Brazil. (Not Caqueta, Coqueta, Hyapura, Japura, nor Yupura.)
- Yaqui**; River, Sonora, Mexico. (Not Hiaqui nor Huaqui.)
- Yaquina**; Bay, Head, Precinct, River, and Village, Lincoln County, Oreg. (Not Yaquinna.)
- Yaquina**; see Foulweather.
- Yarkand**; City and River, Turkestan, Central Asia. (Not Yarkend nor Yarkund.)
- Yassy**; see Jassy.
- *Yatesville**; Borough, Luzerne County, Pa. (Not Yates.)
- Yatesville**; see Randall.
- Yavapai**; Point, Grand Canyon of the Colorado, Coconino County, Ariz.

- Yavari**; River, tributary to the Amazon, between Brazil and Peru. (Not Hyabary, Jabary, Javari, Javary Xabary, nor Yavary.)
- Yayeyama**; Islands, east of Taiwan, the western one of the two groups forming the Sakishima Group, southern part of the Nansei Chain, Japan. (Not Yae-yama.)
- Yazoo Mongen*; see Tuscolameta.
- Ye**; northern point of Awaji Island, Inland Sea, Japan. (Not E nor Yasaki.)
- Yeager**; Landing, Missouri River, Warren County, Mo. (Not Yeager's.)
- Yeates**; Mountain, Yancey and Madison Counties, N. C. (Not Yates.)
- Yedo*; *Yeddo*; see Tokyo.
- Yegua**; Cove, western side of Cape San Juan, P. R. (Not Ensenada la Yegua.)
- Yeguas**; Creek, heading in sec. 33, T. 28 S., R. 19 E., and flowing northwesterly into Bitterwater Creek, San Luis Obispo County, Cal. (Not Los Yeguas.)
- Yekaterinburg*; see Ekaterinburg.
- Yelenina**; Spit, eastern entrance of the Sea of Azof, Russia. (Not Elenia nor Elenina.)
- Yellow**; Point, eastern shore of Tamgas Harbor, Annette Island, Alaska. (Not Signal.)
- Yellow*; *Yellow Butcha*; see Lobutcha.
- Yellow Water**; Creek, tributary to Scotty Creek, Alaska, International Boundary (between Alaska and Canada).
- Yellowstone*; see Absaroka.
- Yellowoi*; see Elovoi.
- Yemba*; see Tanganyika.
- Yenisei**; Estuary and River, Asiatic Russia. (Not Enisei, Ienisei, Jenisei, nor Jenisey.)
- Yerba Buena*; see Goat.
- Yerimo**; Cape (saki), southeastern point of Hokushu Island, Japan. (Not Erimo.)
- Yes**; Bay and Village, mainland coast, northwestern part of Behm Canal, Alaska. (Not McDonald nor Yess.)
- Yesaki*; see Ye.
- Yesso*; see Hokushu.
- Yetorofu**; Island (jima) and Strait (kai-kyo), Kuril Islands, Japan. (Not Etorofu, Etoropu, Etorufu, Iturup, Staten, nor Yetorup.)
- Yetorup*; see Yetorofu.
- Yezo*; see Hokushu.
- Yo**; Island and Light, entrance to Yung-hing Bay, eastern coast of Chosen (Korea). (Not Nikolskago, Nikolski, nor Yō.)
- Yochow (Changteh)**; Sub-postal District of Hankow, China.
- Yocona**; River, tributary to Tallahatchie River, Lafayette, Panda, Pontotoc, Quitman, and Yalobusha Counties, Miss. (Not Yohnapotawpha, Yok-napata-fa, Yoknapatawpha, nor Yoknapotawpha.)
- Yogo**; Peak, Little Belt Mountains, Cascade, Fergus, and Meagher Counties, Mont. (Not Yogo Baldy.)
- Yoguchon**; Island (to), lat. 37° 30' N., long. 126° 32' E., western coast of Chosen (Korea). (Not Yongjong nor Yong jong.)
- Yohnapatawpha*; see Yocona.
- Yoi-ya-be*; see Toyabe.
- Yoji**; Bay, lat. 34° 43' N., long. 127° 30' E., southern coast of Chosen (Korea). (Not Otchobi.)
- Yok-na-pata-fa*; *Yoknapatawpha*; *Yoknapotawpha*; see Tocana.
- Yokosha*; see Yokosuka.
- Yokosuka**; Harbor (ko) and Town, southward of Yokohama, Gulf of Tokyo, Japan. (Not Yokoska.)
- Yokuchi**; Island (to), lat. 34° 38' N., long. 128° 15' E., southern coast of Chosen (Korea). (Not Observatory.)
- Yokum**; Pond, Becket Town, Berkshire County, Mass. (Not Reservoir.)
- Yokun Seat**; Mountain, Berkshire County, Mass. (Not Yoken's Seat.)
- Yola Boli*; *Yolla Bally*; see North Yolla Bolly; South Yolla Bolly.
- Yon**; Island (to), lat. 36° 05' N., long. 126° 26' E., western coast of Chosen (Korea). (Not Chong hong, Chohghong, nor Helen.)
- Yongampo**; Town (Treaty Port), near mouth of Yalu River, Chosen (Korea). (Not Nombau, Yong Am Po, Yong am Po, nor Yoom Po.)
- Yonghung*; *Yongjong*; see Ryankou.
- Yonguzei**; Bay and Village, lat. 41° 59' N., long. 129° 59' E., northeastern coast of Chosen (Korea). (Not Tizenko.)

- Yonhai;** River and Village, lat. 36° 33' N., long. 129° 24' E., southeastern coast of Chosen (Korea). (Not Yōng-hai nor Yonghai.)
- Yoniru;** Bay and Village, lat. 36° 03' N., long. 129° 28' E., southeastern coast of Chosen (Korea). (Not Yong-il, Yōng il, nor Unkofski.)
- Yono;** Point (kutchi), lat. 39° 38' N., long. 127° 33' E., eastern coast of Chosen (Korea). (Not Loseva.)
- Yonoha;** Islands and largest Island, lat. 34° 39' N., long. 128° 34' E., southern coast of Chosen (Korea). (Not Dove.)
- Yonpyon;** Islands, lat. 37° 38' N., long. 125° 43' E., western coast of Chosen (Korea). (Not Tsia tung.)
- Yonyo;** Island (to), lat. 37° 27' N., long. 126° 25' E., western coast of Chosen (Korea). (Not Jacquinet.)
- York;** Precinct and Town, Sumter County, Ala. (Not York Station.)
- York Nubble;* see Cape Noddick.
- Youghiogeny;** River, western Maryland and Pennsylvania, (Not Youghiogeny.)
- Yugor;* see Yugor.
- Younaska;* see Yunaska.
- Young;** Mountain, Sandwich Range, Carroll County, N. H.
- Young;* see Mount Young.
- Young hung;* see Ryankou.
- Young Warrior;* see Tuscolameta.
- Youngs;** eastern point of entrance to Stirling Basin, Greenport Harbor, Suffolk County, Long Island, N. Y. (Not Young's.)
- Youngs;** Township and Village, Laurens County, S. C. (Not Young's Store.)
- Youngs Point;** Landing, Mississippi River, Madison Parish, La. (Not Young's Point.)
- Ysla de Piedras;* see Piedras.
- *Yucaipa;** Creek and Valley, San Bernardino County, Cal. (Not Yucaipe.)
- Yucatan;** Peninsula, State, and Strait, Mexico. (Not Merida nor Island of Santa Maria de los Remedios.)
- Yucca;** Mountain, west of Fortymile Canyon, Nye County, Nev. (Not Joshua.)
- Yugor;** Strait, separating Vaigach Island from the mainland of Russia, Arctic Ocean. (Not Jugor, Jugorsche, Pet, Ugrische, nor Yougor.)
- Yujin;** Point (kutchi), lat. 40° 40' N., long. 129° 13' E., northeastern coast of Chosen (Korea). (Not Blagovyeshchenskago.)
- Yukla; Yukla-hitna;* see Eagle.
- Yukon;** River, Alaska and Canada. (Not Jukchana, Juna, Kvikhpak, Kwichpak, Kwichpak, Niga To, Youcon, nor Youkon.)
- Yukwonilnuk;* see George.
- Yuma;** Point, Grand Canyon of the Colorado, Coconino County, Ariz.
- Yunaska;** Island, west of Umnak Island, eastern Aleutians, Alaska. (Not Younaska.)
- Yunchenghsien;** City, Tsinan District, Shantung Province, China. (Not Yün-ch'êng Hsien, Yünch'êng hsien, nor Yüncheng-hsien.)
- Yung hung;* see Ryankou.
- Yunghing;** Bay, eastern coast of Chosen (Korea). (Not Yung hing nor Yung Hing.)
- Yungpingfu;** City, Chihli Province, China. (Not Yun-fing-fu nor Yung-p'ing Fu.)
- Yunnan;** Province, China. (Not Yunnan, Yun-nan, nor Yünnan.)
- Yunnanfu;** Postal District, China. (Not Yünnanfu.)
- Yunsiao;** City, Fukien Province, China. (Not Jun-hsiau nor Yünsiao.)
- Yurkka;* see Jugra.
- Yuthia;* see Ayuthia.
- Yutien;* see Khotan.

Z.

- Zachar;** Bay, eastern arm of Uyak Bay, western coast of Kodiak Island, 2½ miles northward of Amook Island, Alaska.
- Zagazig;** City, in the Nile Delta region, Egypt. (Not Sagasig, Zagazeeg, nor Zakazik.)
- Zahara;* see Sahara.
- Zambezi;** River, Southeastern Africa. (Not Ambezi, Cuama, Luambezi, Molonko, Zambere, Zambesi, nor Zambeze.)
- Zambre;* see Zumbro.
- Zanes;* see Wheeling.
- Zanzibar;** City and Island, off eastern coast of Africa. (Not Sansibar nor Zanguibar.)

- Zapato**; Creek, flowing easterly down to the northern end of Kettleman Plain, Fresno County, Cal. (Not Zapato Chino nor Zapatos.)
- Zapato Chino**; *Zapatoe*; see Zapato.
- Zaragoza**; see Saragossa.
- Zarcillo**; Canyon, Las Animas County, Colo. (Not Sarcilla nor Sarcillo.)
- Zealand**; Island, Denmark. (Not Sealand, Seeland, Sieland, Sjaelland, Sjeeland, Soro Sjeland, nor Zealand.)
- Zeeland**; Province, Holland. (Not Zealand.)
- Zeeland**; see Zealand.
- Zelock**; see Segloch.
- Zelono**; *Zelony*; see Green.
- Zetinje**; see Cetinje.
- Zeto Yeito**; see Choragu.
- Zhonkier** (Due); *Zhonkier* (skii); see Jonquieres.
- Zidon**; see Saida.
- Zilbetod**; Peak, Carrizo Mountains, Apache County, Ariz.
- Zilditloi**; Mountain, McKinley County, N. Mex. (Not Baigaichi.)
- Zilh-in-Sah**; see Zillesa.
- Zilh-le-jini**; see Black.
- Zilh-nez**; see Zilnez.
- Zilh-Tusayan**; see Fluted Rock.
- Zillesa**; Mesa, Navajo County, Ariz. (Not Zilh-in-Sah.)
- Zilnez**; Mesa, Navajo National Monument, Navajo County, Ariz. (Not Zilh-nez.)
- Zilh-le-jini**; see Black.
- Zimme**; see Chiengmai.
- Zitzikar**; see Tsitsihar.
- Zoroaster Temple**; Peak, Grand Canyon of the Colorado, Coconino County, Ariz.
- Zuider Zee**; Gulf, Netherlands. (Not Zuyder Zee.)
- Zumbro**; River, Wabasha County, Minn. (Not Embarras, Zambre, nor Zumbroto.)
- Zuni**; Point, Vishnu Quadrangle, Coconino County, Ariz.
- Zuni**; see Twin.

The Board also approved a conventional sign or symbol to be used on United States Military Maps to indicate dense woods or heavy undergrowth.

NAMES APPROVED BY THE UNITED STATES GEOGRAPHIC BOARD
ON THE RECOMMENDATION OF THE ADVISORY COMMITTEE ON
HAWAIIAN GEOGRAPHIC NAMES.

A.

- Aahoaka**; Hill, elevation 805 feet, between North and South Forks of Wailua River, Lihue district, Kauai.
- Aaka**; Ridge, south side of Honuaula Valley, near lat. $21^{\circ} 58' 45''$, long. $159^{\circ} 35'$, southwestern slope of Kauai.
- Aakukui**; Gulch, Waimea District, Kauai.
- Ahihi**; Point, between the mouths of Ho-maikawaa and Kamalomaloo Streams, near lat. $22^{\circ} 07'$, eastern coast of Kauai.
- Ahole**; Stream, lower eastern slope of Mauna Kea, entering sea south of Maulua Gulch, Hawaii.
- Ahuaeliku**; Peak, near lat. $21^{\circ} 57'$, long. $159^{\circ} 34'$, southwestern slope of Kauai. (Not Ahualiku nor Ahuaiki.)
- Ahuaki*; *Ahualiku*; see Ahuaeliku.
- Ahukini**; Landing, on Hanamaulu Bay, Kauai.
- Aiea**; Land Division, in Government ownership, Ewa District, Oahu.
- Aiea**; Village, East Loch of Pearl Harbor, Oahu.
- Alakahi**; Stream, rising on northeastern slope of Kohala Mountains, tributary to Waipio River from the west Hamakau District, Hawaii.
- Alakai**; Swamp, in extreme northern part of Waimea River Basin, draining southward through tributaries of Waimea River.
- Alalakeiki**; Channel, 6 sea miles wide, between Kahoolawe and Maui Islands.
- Aleamai**; Stream, on lower eastern slope of Mauna Kea, entering sea north of Papaikou, Hawaii.
- Alelele**; Stream, rising on southwestern slope of Haleakala Mountain, flowing southward into sea west of Kipahulu, Hana District, Maui.
- Alenuihaha**; Channel, 26 sea miles wide, between Maui and Hawaii Islands.
- Alia**; Light, one-sixth mile south of Alia Point, northeastern coast of Hawaii Island. (Not Keawemoe, Makahanaloa, nor Pepeekeo.)
- Aliapaakai*; see Salt Lake.
- Aliomanu**; Land Division, partly in Government ownership, Kawaihau District, Kauai.
- Alo**; Stream, rising on northern slope of Haleakala Mountain, flowing northeastward into Waikamoi Stream from the east; water taken into Spreckels ditch at Alo division weir, Hana District, Maui.
- Amalu**; Stream, rising on northwestern slope of west Maui, tributary to Honokawai Stream from the north, Lahaina District, Maui.
- Anahola**; Bay, at mouth of Anahola Stream, northeast-Kauai.
- Anahola**; Land Division, in Government ownership, Kawaihau District, Kauai.
- Anahola**; Stream, rising on northern slope of Pueo Peak, flowing eastward into Anahola Bay, Kawaihau District, Kauai.
- Anahola**; Village, Anahola Bay, Kawaihau District, Kauai.
- Anahulu**; Stream, rising in northern Koolau Mountains, flowing northwestward into Waialua Harbor, Waialua District, Oahu.
- Anini**; Stream, about 1 mile east of Hanalei River, in long. $159^{\circ} 28' N.$, northern coast of Kauai.
- Apua**; Land Division, in Government ownership, Puna District, Hawaii.
- Auau**; Channel, 7 sea miles wide, between Lanai and Maui Islands.
- Auwahi**; Land Division, Hana District, Maui.
- Awaawa*; see Nualolo.

Awaawapuhi; Stream and Valley, near long. $159^{\circ} 40' 30''$, northwestern coast of Kauai. (Not Awapuhi.)

Awapuhi; see Awaawapuhi.

Awawaloa; see Olympus.

Awehi; Stream, rising on southeastern slope of Mauna Kea, flowing southeastward, entering Wailuku Stream from the north, South Hilo District, Hawaii.

Awini; Stream, rising on northern slope of Kohala Mountains, flowing northward into sea east of Honokane Gulch, Kohala District, Hawaii.

B.

Barbers Point; Area, southwest corner of Oahu. (Not Laeoa.)

Barking Sands; Range of sand hills extending half a mile northward from Nohili Point, west Kauai. When thoroughly dry these sands emit a variety of resonant sounds whenever the grains are disturbed; this phenomenon is a rare one, said to be common to only a few places in the world.

C.

Center; Ditch, diversion from Puohakamoa Stream, east Maui, extending westward across country on a gentle grade to Nailiilihaele Stream at the intake of Haiku and Lowrie Ditches.

China; Ditch, diverting water from the west side of Hanalei River, Hanalei District, Kauai.

D.

Diamond Head; Tufa-cone Crater, forming most southern point of Oahu, just east of the city of Honolulu; the rim of the crater is a complete circle, with the highest point on the south side (elevation, 761 feet); Lighthouse and Military Reservation from which firing of all forts on Oahu can be directed. (Not Leahi.)

E.

Eahua; see Kahua.

Eehui; Stream, lower eastern slope of Mauna Kea, Hawaii, entering sea near Honohina.

Eke; Crater Peak elevation, a few miles north of Puu Kukui, west Maui.

Eleele; Ditch, diverting water from the west side of Wahiawa Stream for cane irrigation, Koloa District, Kauai.

Eleele; Landing, Hanapepe Bay, South Kauai.

Eleele; Village, Koloa District, Kauai.

Ewa; District, in city and county of Honolulu; political subdivision in south-central Oahu.

Ewa Mill; Town, Ewa District, Oahu.

G.

Glenwood; Village and Terminus of Volcano branch of Hilo Railroad, about 9 miles from Kilauea Volcano.

H.

Haaelele; see Haelele.

Haelele; Ridge and Valley, lat. $22^{\circ} 05' 30''$, near northwestern coast of Kauai. (Not Haaelele.)

Haena; Caves, in cliff on Haena coast, north Kauai; large unexplored caves at sea level filled with sweet water; visited by tourists.

Haena; Land Division, Hanalei District, Kauai.

Haena; Point, most northerly point to the west of Hanalei, near long. $159^{\circ} 34'$, northern coast of Kauai. (Not Kaualamapoko.)

Hahalawe; Stream, rising on southeastern slope of Haleakala Mountain, flowing southeastward into sea east of Kipahulu, Hana District, Maui.

Haiku; Land Division, Makawao District, Maui.

Haiku; Land Division, Lihue District, Kauai.

Haiku; Ditch, about 30 miles long, heading in Nailiilihaele Stream near Kailua, extending westward across country on a rather steep grade to cane lands in the vicinity of Spreckelsville and Puunene, intercepting all streams on the way, east Maui.

Haiku; Village, just east of Maliko Gulch, Maui.

Haipuaena; Stream, rising on northern slope of Haleakala Mountain, flowing northeastward into sea, Hana District, Maui.

Hakalau; Land Division, North Hilo District, Hawaii.

- Hakalau**; Bay, at mouth of Hakalau Gulch, east Hawaii.
- Hakalau**; Stream, rising on eastern slope of Mauna Kea, flowing northeastward into sea at Hakalau, South Hilo District, Hawaii.
- Hakalau**; Village, South Hilo District, Hawaii.
- Halahula*; see Halaula.
- Halaula**; Locality, lat. 22° 07' N., near eastern coast of Kauai. (Not Halahula.)
- Halawa**; Land Division, Ewa District, Oahu.
- Halawa**; Land Division, eastern Molokai.
- Halawa**; Stream, rising at about 3,000 feet elevation, flowing northeastward into sea through Hawala Gulch, eastern Molokai. Water used for taro irrigation.
- Halawa**; Stream, rising in Koolau Mountains, flowing southwestward through Halawa Gulch to East Loch of Pearl Harbor. Ewa District, Oahu.
- Haleakala**; Crater, east Maui; largest extinct crater in the world; area, 19 square miles; circumference, 20 miles; extreme length, 7.48 miles; extreme width, 2.37 miles; elevation of summit, 10,032 feet; depth, 2,000 feet.
- Haleakala**; Extinct Volcanic Mountain of east Maui; elevation highest point, 10,032 feet; has largest crater in the world.
- Halehaku**; Land Division, Makawao District, Maui.
- Halehaku**; Stream, rising on northern slope of Haleakala Mountain, flowing northward into sea through a deep gulch, Makawao District, Maui.
- Haleiwa**; Village, Waialua District, Oahu.
- Halemanu**; Peak, elevation, 3,700 feet at upper end of Waimea Canyon, Kauai.
- Halemanu**; Stream, westernmost tributary to Waimea River, upper Waimea basin, Kauai.
- Halemaumau**; Pit and Lake of Fire in floor of Kilauea Crater, Hawaii; level and dimensions of lake vary from time to time; ordinarily, level is about 250 feet below the rim of the pit, and the dimensions, 250 by 400 feet.
- Hamakua**; District, Hawaii County; political subdivision in northern Hawaii.
- Hamakua (New)**; Ditch, diverting water from branches of Waipio River at about 1,000 feet elevation, Hamakua District, Hawaii.
- Hamakua (New)**; Ditch, east Maui; begins at Alo division weir at the west end of Koolau Ditch, taking two-thirds of the Koolau Ditch water; extends westward across country on a gentle grade to serve the higher cane lands above Hamakuapoko, and the area to the west, intercepting all streams from Nailiilihaele westward.
- Hamakua (Old)**; Ditch, east Maui; intake, originally in Nailiilihaele Stream, now abandoned as far as Lupi, where it crosses the New Hamakua Ditch; extends westward from Lupi across country on steep grade to cane lands near Hamakuapoko.
- Hamakua (Upper)**; Ditch, Hamakua District, Hawaii; diverting water from branches of Waipio River at a high elevation for fluming and irrigation purposes.
- Hamakualoa**; old District on northeast slope of Haleakala Mountain, east Maui; now included in Makawao District.
- Hamakuapoko**; old District, northern slope of Haleakala Mountain, east Maui; now included in Makawao District.
- Hamakuapoko**; Village, Makawao District, Maui.
- Hana**; Bay and Landing, eastern end of Maui.
- Hana**; District, Maui County; political subdivision in southeastern Maui.
- Hana**; Village, at east end of Maui.
- Hanahanapuhi*; see Hanahanapuni.
- Hanahanapuni**; Hill, near lat. 22° 03', long. 159° 25' 30'', eastern slope of Kauai. (Not Hanahanapuhi.)
- Hanakaoo**; Land Division, Lahaina District, Maui.
- Hanakapiae*; see Hanakapiai.
- Hanakapiai**; Land Section and Stream, near long. 159° 36', northern coast of Kauai. (Not Hanakapiae.)
- Hanakoa**; Stream, flowing northward into sea, Napali Section, Hanalei District, Kauai.
- Hanalei**; Bay, mouth of Hanalei River, north Kauai.

- Hanalei**; District, Kauai County; political subdivision in northern Kauai.
- Hanalei**; Land Division, chiefly in Government ownership, Hanalei District, Kauai.
- Hanalei**; Stream, rising on northern slope of Waialeale Peak, flowing northward into Hanalei Bay, Hanalei District, Kauai.
- Hanalei**; Village, Hanalei District, Kauai.
- Hanamaulu**; Bay, mouth of Hanamaulu Stream, east Kauai.
- Hanamaulu**; Ditch, diverting water from the south side of South Fork of Wailua River, Lihue District, Kauai. (Not Hanamaula.)
- Hanamaulu**; Land Division, Lihue District, Kauai.
- Hanamaulu**; River, debouching in Hanamaulu Bay, Kauai, Hawaii. (Not Kapaia Stream.)
- Hanamaulu**; Village, Lihue District, Kauai.
- Hanapepe**; Bay, near long. $159^{\circ} 36' W.$, indenting southwestern coast of Kauai. (Not Eleele Harbor.)
- Hanapepe**; Ditch, diverting water from Hanapepe and Hiloa streams, Waimea District, Kauai.
- Hanapepe**; Falls, Hanapepe River, 362 feet high and about 8 miles from the sea, Kauai.
- Hanapepe**; Land Division, in Government ownership, Koloa and Waimea Districts, Kauai.
- Hanapepe**; River, forming boundary between Koloa and Waimea Districts, rising on southern slope of Kawaikini Peak, and flowing southwestward into Hanapepe Bay.
- Hanapepe**; Village, Hanapepe Valley, Koloa District, Kauai.
- Hanawana**; Stream, rising on the northern slope of Haleakala Mountain, flowing northward into sea, just west of Kailua, Makawao District, Maui.
- Hanawi**; Stream, rising on eastern slope of Mauna Kea, flowing eastward into sea between Papaikou and Pepeekeo, South Hilo District, Hawaii. (Not Hanawai.)
- Hanawi**; Stream, rising on eastern slope of Haleakala Mountain, flowing north-eastward into sea, supplying water to Nahiku Ditch, Hana District, Maui.
- Haunapueo**; Tributary to Umauma Stream, eastern slope of Mauna Kea, Hawaii.
- Haupu**; Peak, elevation, 2,280 feet, Kolao-Lihue Divide, Kauai. (Not Haupo.)
- Hauula**; Land Division, partly in Government ownership, Koolauloa District, Oahu.
- Hauula**; Settlement, 31 miles from Honolulu, Koolauloa District, Oahu.
- Hauula**; Stream, rising in northern Koolau Mountains, flowing northeastward into sea, Koolauloa District, Oahu. (Not Haaulu.)
- Hawaii**; County, Territory of Hawaii, at southeastern end of group; includes only Hawaii Island.
- Hawaii**; Island, at southeast end of group, 134 sea miles from Honolulu; consists of several mountain peaks 20 to 25 miles apart, with high intermontane areas; highest point, 13,825 feet; roughly triangular in shape; 90 miles long and 75 miles wide; area, 4,015 square miles; has two active craters, Kilauea being the largest active crater in the world, called the "Big Island."
- Hawaiian**; Islands, North Pacific Ocean. (Not Sandwich.)
- Hawi**; Village, North Kohala District, Hawaii.
- Heeia**; Land Division, Koolaupoko District, Oahu.
- Heeia**; Stream, rising in Koolau Mountains, flowing northeastward into Kaneohe Bay; Koolaupoko District, Oahu.
- Heeia**; Village, Koolaupoko District, Oahu.
- Helemano**; Ditch, diverting water from Poamoho and Helemano streams, Oahu.
- Helemano**; Stream, rising in northern Koolau Mountains, flowing northwestward into Kaiaka Bay, Waialua District, Oahu.
- Huilawe**; Falls, about 1,700 feet high, Waipio Gulch, Waimea District, Kauai.

- Hilea**; Land Division, Kau District, Hawaii.
- Hilea**; Village, Kau District, Hawaii
- Hilo**; Bay, at mouth of Wailuku River, east Hawaii.
- Hilo**; Harbor, Hawaii Island.
- Hilo**; Town, Hilo Bay, Hawaii
- Hilo, North**; District, Hawaii County; political subdivision in central Hawaii.
- Hilo, South**; District, Hawaii County; political subdivision in eastern Hawaii.
- Hiloo**; Stream, tributary to Hanapepe Stream from the west, below Hanapepe Falls, Waimea District, Kauai
- Hinalua**; see Makaokahai.
- Honaee**; Land Division, Ewa District, Oahu.
- Hoalua**; Stream, rising on northern slope of Haleakala Mountain, flowing northward into sea, Makawao District, Maui.
- Hokukano**; Land Division, partly in Government ownership, Kau District, Hawaii.
- Hokumahoe**; Stream, on lower eastern slope of Mauna Kea, entering sea north of Papaaloa, Hawaii.
- Holualoa**; Village, North Kona District, Hawaii.
- Homaikaua*; see Homaikawaa.
- Homaikawaa**; Stream, debouching on eastern coast of Kauai, near lat. 22° 07'. (Not Homaikaua.)
- Homestead**; Village, Koloa District, Kauai.
- Honaunau**; Land Division, South Kona District, Hawaii.
- Honaunau**; Bay, South Kona District, Hawaii.
- Honaunau**; Village, South Kona District, Hawaii.
- Honohina**; Land Division, North Hilo District, Hawaii.
- Honohina**; Village, North Hilo District, Hawaii.
- Honoipu**; Landing, North Kohala District, Hawaii.
- Honokaa**; Town, Hamakua District, Hawaii.
- Honokahua**; Land Division, Lahaina District, Maui.
- Honokahua**; Stream, rising on northwestern slope of west Maui, flowing northwestward, Lahaina District, Maui.
- Honokaia**; Land Division, in Government ownership, Hamakua District, Hawaii.
- Honokane**; Land Division, North Kohala District, Hawaii.
- Honokane**; Stream, rising on northern slope of Kohala Mountains, flowing northward into sea through Honokane Gulch, Kohala District, Hawaii.
- Honokohau**; Ditch, 13 miles long, diverting water from Honokohau and Honohua streams, West Maui. (Not Honokahau.)
- Honokohau**; Land Division, Lahaina District, Maui. (Not Honokahau.)
- Honokohau**; Land Division, North Kona District, Hawaii. (Not Honokahau.)
- Honokohau**; Stream, rising on northern slope of West Maui near the summit and flowing northward into sea, Lahaina District, Maui. (Not Honokahau.)
- Honokohau**; Village, north coast of west Maui.
- Honokowai**; Ditch, diverting water from south side of Honokowai Stream, west Maui. (Not Honokawai.)
- Honokowai**; Land Division, in Government ownership, Lahaina District, Maui. (Not Honokawai.)
- Honokowai**; Stream, rising on northwestern slope of west Maui, flowing northwestward into sea, receiving the flow of Amalu Stream from the north, Lahaina District, Maui. (Not Honokawai.)
- Honokua**; Land Division, South Kona District, Hawaii.
- Honolewa**; Stream, rising on southeastern slope of Haleakala Mountain, flowing southeastward into sea, near Wailua, Hana District, Maui.
- Honolii**; Stream, rising on upper eastern slope of Mauna Kea, flowing southeastward into sea a few miles north of Hilo, South Hilo District, Hawaii.
- Honolua**; Landing, on north coast of west Maui.
- Honolua**; Stream, rising on northwestern slope of west Maui, flowing northwestward into sea, Lahaina District, Maui.

- Honolulu;** City (capital and metropolis of Hawaiian Islands); County in Territory of Hawaii, including only the island of Oahu; District, in city and county of Honolulu; and Harbor on south coast of Oahu.
- Honomalino;** Land Division, partly in Government ownership, South Kona District, Hawaii. (Not Honomilino.)
- Honomanu;** Land Division, in Government ownership, Hana District, Maui.
- Honomanu;** Stream, rising high up on northern slope of Haleakala, flowing northeastward into sea through a very deep gulch, Hana District, Maui.
- Honomu;** Stream, lower eastern slope of Mauna Kea, entering the sea south of Honomu post office, Hawaii.
- Honomu;** Village, South Hilo District, Hawaii.
- Honopou;** Stream, rising on the northern slope of Haleakala, flowing northward into sea, Makawao District, Maui.
- Honouliuli;** Land Division, Ewa District, Oahu.
- Honouliwai;** Land Division, in Government ownership, southeastern Molokai.
- Honuapo;** Village, Kau District, Hawaii.
- Honuaula;** Homestead Section, North Kona District, Hawaii.
- Honuaula;** old District, in the southwestern part of east Maui; now included in Makawao district.
- Hookena;** Land Division and Village, South Kona District, Hawaii.
- Hoolawa;** Stream, rising on the northern slope of Haleakala Mountain, flowing northward into sea, Makawao District, Maui.
- Hoolehua;** Land Division, in Government ownership, northern Molokai.
- Hoopuloa;** Village, South Kona District, Hawaii.
- Hualalai;** Mountain, elevation, 8,275 feet, western Hawaii. Like Mauna Kea, it has no crater on its summit.
- Huali;* see Koheo.
- Huehue;** Village, North Kona District, Hawaii.
- Huelo;** Stream, rising on northern slope of Haleakala Mountain, flowing northward into sea, west of Huelo Village, Makawao District, Maui.
- Huelo;** Village, east Maui
- Huleia;** Stream, rising on eastern slope of main divide, flowing southeastward to Nawiliwili Bay, Lihue District, Kauai.
- Huliili;** Stream, lower eastern slope of Mauna Kea, entering sea near Maulua Gulch, Hawaii.
- Humuula;** Land Division, in Government ownership, North Hilo District, Hawaii.

I.

- Iao;** Stream, rising near summit of east Maui, flowing eastward through deep canyon and valley into sea, Wailuku District, Maui.
- Iao;** Valley, west Maui; length (above Wailuku), about 5 miles; width, 1 to 2 miles; depth, near head, about 4,000 feet; elevation of Puu Kukui, overlooking valley, 5,790 feet; called the "Yosemite of Hawaii."

K.

- Ka Lae;** extreme southern point of Hawaii.
- Ka Lae o Kailio; Ka Law o Kailio;* see Kailiu.
- Kaahakini;** Stream, lower eastern slope of Mauna Kea, entering the sea just south of Hakalau post office, Hawaii.
- Kaahukuula;** Hill, near lat. $21^{\circ} 58' N.$, long. $159^{\circ} 28' W.$, southeastern Kauai. (Not Kahuula.)
- Kaakaaniu;** Land Grant, long. $159^{\circ} 20' 30'' W.$, northern coast of Kauai. (Not Kaakaanui.)
- Kaakaanui;* see Kaakaanui.
- Kaala;** Peak, elevation, 4,030 feet, Waianae Range, west Oahu; highest point on island of Oahu.
- Kaalaea;** Land Division, Koolaupoko District, Oahu.
- Kaalaea;** Stream, rising in Koolau Mountains, flowing eastward into Kaneohe Bay, Koolaupoko District, Oahu.
- Kaanapali;** Landing, west coast of west Maui.
- Kaanapali;** old District, north side of west Maui, now included in Lahaina and Wailuku Districts.
- Kaapahu;** Homestead Section, Hamakua District, Hawaii.

- Kaapuna**; Land Division, South Kona District, Hawaii.
- Kaaulamapoko**; see Haena.
- Kaawalii**; Stream, in large deep gulch on eastern slope of Mauna Kea; most northern permanent stream running continuously in Hilo district, south of Waipio Stream, Hawaii.
- Kaawaloa**; Land Division, South Kona District, Hawaii.
- Kaehulua**; Stream, flowing eastward into sea, Kawaihau District, Kauai.
- Kaena**; Land Division, in Government ownership, Waialua District, Oahu.
- Kaena**; Point, western end of Oahu.
- Kahakuloa**; Land Division, in Government ownership, Wailuku District, Maui.
- Kahakuloa**; Point, at mouth of Kahakuloa Valley, northeast coast of west Maui.
- Kahakuloa**; Stream, rising on northern slope of west Maui, flowing northeastward into sea, Wailuku District, Maui.
- Kahakuloa**; Village, at mouth of Kahakuloa Valley, east Maui.
- Kahaluu**; Land Division, Koolaupoko District, Oahu.
- Kahana**; Bay, at mouth of Kahana Stream, east Oahu. (Not Kehana.)
- Kahana**; Land Division, Koolauloa District, Oahu.
- Kahana**; Stream, tributary to Olokele River from the north, in central Waimea basin, Kauai.
- Kahana**; Stream, rising in Koolau Mountains, flowing northeastward into Kahana Bay, Koolauloa District, Oahu.
- Kahana**; Village, Koolauloa District, Oahu.
- Kahanahaiki**; Land Division, in Government ownership, Waianae District, Oahu.
- Kahanui**; Land Division, central Molokai.
- Kahaulea**; Land Division, Puna District, Hawaii.
- Kahauiki**; Land Division, Honolulu District, Oahu; U. S. Military Reservation.
- Kahauli**; see Kapaula.
- Kahauloa**; Land Division, South Kona District, Hawaii.
- Kahawaihapapa**; Gulch, east of Nahiku, east Maui.
- Kahikinui**; old district, on the southeastern slope of Haleakala Mountain, east Maui, now included in Hana District.
- Kahili**; Land Division, Hanalei District, Kauai.
- Kahili**; Peak, elevation, 3,016 feet, on the main divide at the head of Huleia River, Kauai.
- Kahina Pookii**; Stream, lower eastern slope of Mauna Kea, entering sea south of Maulua Gulch, Hawaii. (Not Kahina Pukii.)
- Kahoma**; Ditch, diverting water from north side of Kahoma Stream, west Maui.
- Kahoma**; Stream, rising on western slope of west Maui, flowing westward into sea, Lahaina District, Maui.
- Kahoolawe**; Island, in public ownership south of Maui and 6 sea miles distant; highest point, 1,472 feet; area, 44 square miles; included in Makawao District, Maui County.
- Kahua**; Land Division, North Kohala District, Hawaii.
- Kahuku**; Land Division, Koolauloa District, Oahu.
- Kahuku**; Point, northern end of Oahu.
- Kahuku**; Land Division, extending from sea to summit of Mauna Loa, Kau District, Hawaii.
- Kahuku**; Village, Koolauloa District, Oahu. Northern terminus of Oahu Railroad, 69½ miles from Honolulu by rail.
- Kahului**; Bay and Harbor, northern coast of Maui.
- Kahului**; Town, on Kahului Harbor, Maui.
- Kai o Kalohi**; Channel, 7 sea miles wide, between Lanai and Molokai Islands.
- Kaiaka**; Bay, at mouth of Kaukonahua Stream, northwest Oahu.
- Kaieie**; Stream, lower eastern slope of Mauna Kea, entering the sea near Paipaikou, Hawaii.
- Kaieievahoa**; see Kauai.
- Kaiholea**; Land Division, North Kohala District, Hawaii.

- Kaili**; Stream, rising on southeastern slope of Haleakala, flowing southeastward into sea, Hana District, Maui.
- *Kailiu**; Cape, near long. $159^{\circ} 35' W.$, northwestern coast of Kauai. (Not Ka Lae o Kailio, Kalaeokailio, Lae Kailiu, nor Lae Kalioi.)
- Kailua**; Bay, North Kona District, Hawaii.
- Kailua**; Bay, mouth of Kailua Stream, east Oahu.
- Kailua**; Land Division, Koolaupoko District, Oahu.
- Kailua**; Settlement, east of Huelo, east Maui.
- Kailua**; Stream, rising high up on northern slope of Haleakala, flowing northeastward into sea, Makawao District, Maui.
- Kailua**; Stream, rising in southern Koolau Mountains, flowing northeastward into Kawainui Swamp, and thence into the sea, Koolaupoko District, Oahu.
- Kailua**; Village, on Kailua Bay, North Kona District, Hawaii.
- Kaimuki**; Hill, elevation, 291 feet, and residential section of Honolulu, Oahu, just back of Diamond Head.
- Kainaliu**; Village, North Kona District, Hawaii.
- Kaipapau**; Land Division, partly in Government ownership, Koolauloa District, Oahu.
- Kaipapau**; Stream, rising in northern Koolau Mountains, flowing northeastward into sea, Koolauloa District, Oahu.
- Kaiwi**; Channel, 23 sea miles wide, between Molokai and Oahu Islands.
- Kaiwika**; Land Division, in Government ownership, South Hilo District, Hawaii.
- Kakaako**; Section of Honolulu on the water front, east of harbor, Oahu.
- Kalaeokailio*; see Kailiu.
- Kalaheo**; Gulch, near long. $159^{\circ} 32' 30'' W.$, southern coast of Kauai. (Not Kawaihaka.)
- Kalaheo**; Land Division, partly in Government ownership, Koloa District, Kauai.
- Kalahiki**; Land Division, South Kona District, Hawaii.
- Kalala**; Land Division, in Government ownership, North Kohala District, Hawaii.
- Kalalau**; Stream, flowing northward into sea through the deep and narrow canyon of the same name, Napali Section, Hanalei District, Kauai.
- Kalamaula**; Land Division, in Government ownership, south central Molokai.
- Kalaoa**; Stream, lower eastern slope of Mauna Kea, entering the sea north of Papaikou, Hawaii.
- Kalapaki**; Land Division, Lihue District, Kauai.
- Kalapana**; Village, Puna District, Hawaii.
- Kalauao**; Land Division, Ewa District, Oahu.
- Kalauao**; Stream, rising in Koolau Mountains, flowing southwestward into East Loch of Pearl Harbor, Ewa District, Oahu.
- Kalaupapa**; Land Division, in Government ownership, northern Molokai.
- Kalaupapa**; Town, leper settlement, northern Molokai.
- Kalawao**; County, Territory of Hawaii, including only the leper settlement on the peninsula, north coast of Molokai.
- Kalawao**; Land Division, in Government ownership, northern Molokai.
- Kalawokailo*; see Kailiu.
- Kalehuahakihaki**; Peak, elevation, 3,548 feet, Waimea River basin, Kauai.
- Kalena**; Peak, elevation, 3,507 feet, Waianae Range, west Oahu.
- Kalepa**; Ridge, elevation, 700 feet, near the sea, eastern Kauai.
- Kalialinui**; Land Division, Makawao and Wailuku Districts, Maui. (Not Kaliali.)
- Kalihi**; Arm of the ocean on south coast of Oahu.
- Kalihi**; Land Division, Honolulu District, Oahu.
- Kalihi**; Section, Honolulu City, Oahu.
- Kalihi**; Stream, rising in Koolau Mountains, flowing southwestward into Kalihi Inlet, Honolulu District, Oahu.
- Kalihika*; see Kalihikai.
- Kalihikai**; Land Grant, long. $159^{\circ} 27' W.$, Hanalei District, northern coast of Kauai. (Not Kalihika.)

- Kalihiwai**; Bay, mouth of Kalihiwai Stream, north Kauai.
- Kalihiwai**; Land Division, Hanalei District, Kauai.
- Kalihiwai**; Stream, rising on western slope of Pueo Peak, flowing northward into Kalihiwai Bay, Hanalei District, Kauai.
- Kalihiwai**; Village, Kalihiwai Bay, Hanalei District, Kauai.
- Kaloko**; Land Division, North Kona District, Hawaii.
- Kaluakoi**; Land Division, western Molokai.
- Kaluanui**; Ditch, heading in Opana Stream, well up the mountain slope, extending westward across country to junction with New Hamakua Ditch above Hamakuapoko, east Maui.
- Kaluanui**; Land Division, Koolauloa District, Oahu.
- Kaluanui**; Stream, rising in Koolau Mountains, flowing northeastward into sea, Koolauloa District, Oahu.
- Kama**; Auwai, or old Hawaiian ditch, diverting water from south side of Iao Stream, west Maui.
- Kamaio**; see Kamalo.
- Kamakou**; Peak, elevation, 4,958 feet, at the head of Pelekunu and Wailua Gulches, Molokai.
- Kamalo**; Land Division, southern Molokai. (Not Kamaio.)
- Kamalomalo**; *Kamamoloo*; see Kamalomalo.
- Kamalomalo**; Land Section and Stream near lat 22° 08' N., eastern coast of Kauai. (Not Kamalomalo nor Kamamoloo.)
- Kamananui**; Ditch, diverting water from north side Anahulu Stream, Oahu.
- Kamananui**; Land Division, Waialua District, Oahu.
- Kamaoa**; Land Division, in Government ownership, Kau District, Hawaii.
- Kamaole**; Land Division, Makawao District, Maui.
- Kamenehune**; Ditch, diverting water from the west side of Waimea River, Waimea District, Kauai.
- Kamiloloa**; Land Division, in Government ownership, south-central Molokai. (Not Kamilolo.)
- Kamoamo**; Land Division, Puna District, Hawaii.
- Kamoku**; Land Division, in Government ownership, Hamakua District, Hawaii.
- Kamooloa**; Ditch, diverting water from the south side of Kamooloa Stream, Koloa District, Kauai.
- Kamooloa**; Stream, tributary to Huleia Stream from the north, Lihue District, Kauai.
- Kanaha**; Ditch, diverting water from the south side of North Fork of Wailua River, Lihue District, Kauai.
- Kanaio**; Land Division, in Government ownership, Makawao District, Maui.
- Kaneha**; Ditch, diverting water from the north side of Kealia Stream, Kawaihau District, Kauai.
- Kaneohe**; Bay, on east coast of Oahu; receiving drainage from Heeia, Kahaluu, Kalaea, Kaneohe, Waiahole, Waihee, and Waikane Streams. This bay is full of coral growth, allowing only smallest craft to enter.
- Kaneohe**; Land Division, Koolaupoko District, Oahu.
- Kaneohe**; Stream, rising in Koolau Mountains, flowing northeastward into Kaneohe Bay, Koolaupoko District, Oahu.
- Kaneohe**; Village, Koolaupoko District, Oahu.
- Kaohe**; Land Division, in Government ownership, Hamakua District, Hawaii; includes summit of Mauna Kea and land westward to summit of Mauna Loa.
- Kaoheiki**; Stream, on lower eastern slope of Mauna Kea, entering sea north of Waikaumalo Stream, Hawaii.
- Kaonoulu**; Land Division, Makawao and Wailuku Districts, Maui.
- Kaowahi**; see Lae o Kaonohi.
- Kapaa**; Land Division, in Government ownership, Kawaihau District, Kauai.
- Kapaa**; Stream, rising on eastern slope of Kapehuala Peak, flowing eastward into sea, Kawaihau District, Kauai.
- Kapaa**; Village, Kawaihau District, Kauai.
- Kapaakea**; Land Division, in Government ownership, south-central Molokai.

- Kapaa*; see Kealia.
- Kapaa**; Village, North Kohala District, Hawaii.
- Kapahehee**; Stream, on lower eastern slope of Mauna Kea, entering the sea north of Honomu post office, Hawaii. (Not Kapahehe.)
- Kapahi**; Ditch, diverting water from the south side of Kapaa Stream, Kawaihau District, Kauai.
- Kapahulu**; Land Division, Honolulu District, Oahu.
- Kapaia**; Village, Lihue District, Kauai. *Kapaia Stream*; see Hanamaulu.
- Kapalaalaea**; Stream, rising on northern slope of Haleakala, flowing northward into sea east of Halehaku Gulch, Makawao District, Maui. (Not Kapalaalaea.)
- Kapalake*; *Kapalakea*; *Kapalekea*; see Kapalikea.
- Kapalama**; Land Division, Honolulu District, Oahu.
- Kapalama**; Section, Honolulu City, Oahu.
- Kapalaoa**; Peak, elevation, 3,436 feet, on main divide east of Hanapepe Falls and west of Kilohana Crater, near lat. 22° N., long. 159° 30' W., Kauai. (Not Kapalao.)
- Kapalikea**; Hill, near lat. 22° 11' N., long. 159° 31' W., northern slope of Kauai. (Not Kapalake nor Kapalakea.)
- Kapaloo*; see Kapalaoa.
- Kapapala**; Land Division, in Government ownership, Kau District, Hawaii.
- Kapaula**; Stream, rising on eastern slope of Haleakala, flowing northeastward into sea, Hana District, Maui.
- Kapehu**; Stream, on lower eastern slope of Mauna Kea, entering the sea just north of Pepeekeo post office, Hawaii. (Not Kapeha.)
- Kapehu**; Stream, on lower eastern slope of Mauna Kea, entering sea just north of Maulua Gulch, Hawaii.
- Kapehu**; Stream, rising on southeastern slope of Mauna Kea, flowing southeastward into Wailuku Stream from the north, South Hilo District, Hawaii.
- Kapehuaala**; Peak, elevation, 3,130 feet, on Kapaa-Kalihiwai Divide, near lat. 22° 07' N., long. 159° 25' W., Kauai. (Not Kapehuala.)
- Kapehuala*; see Kapehuaala.
- Kapoho**; Land Division and Village, Puna District, Hawaii.
- Kapua**; Land Division, South Kona District, Hawaii.
- Kapuai*; see Nohili.
- Kapue**; Stream, rising on eastern slope of Mauna Kea; flowing southeastward into sea at Papaikou, South Hilo District, Hawaii.
- Kapuhi*; see Kepuhi.
- Kau**; Desert Section, south of Kilauea Volcano, Kapapala Land Division, Kau District, Hawaii.
- Kau**; District, Hawaii County; political subdivision in southern Hawaii.
- Kau-Hilo**; Ditch, proposed for taking water from Hilo District around by the volcano into Kau District; approximate length, 100 miles.
- Kauai**; Channel, 63 sea miles wide, between Kauai and Oahu Islands. (Not Kaieiewaho Channel.)
- Kauai**; County, Territory of Hawaii, at northwest end of main group; includes Kauai and Niihau islands and a few small islets.
- Kauai**; Island, northwest end of main group, 98 sea miles from Honolulu; single mountain, highest point, 5,170 feet; nearly circular, 25 to 30 miles across; area, 547 square miles; called the "Garden Island."
- Kauaikanana*; *Kauaikanane*; see Kauai-kinana.
- Kauaikinana**; Stream, tributary to Poomau River from the north, upper Waimea basin, Kauai. (Not Kauaikanana nor Kauaikanane.)
- Kauaula**; Ditch, diverting water from north side of Kauaula Stream, west Maui.
- Kauaula**; Stream, rising on western slope of west Maui, flowing westward into sea, Lahaina District, Maui.
- Kauhola**; Point, North Kohala District, Hawaii.
- Kauhuuhuala**; Land Division, Kau District, Hawaii. (Not Kauhuuhuuu.)
- Kauhuula*; see Kaahukuula.
- Kauiki Head**; Point, south of Hana Bay, east coast of Maui.

- Kaukonahua**; Stream; formed by junction of North and South Forks of Kaukonahua Stream, flowing northwestward into Kaieka Bay, Waialua District, Oahu.
- Kaukonahua, North Fork**; Stream, rising in central Koolau Mountains, flowing southwestward, joining South Fork of Kaukonahua Stream to form Kaukonahua Stream, Waialua District, Oahu.
- Kaukonahua, South Fork**; Stream, rising in central Koolau Mountains, flowing westward, joining North Fork of Kaukonahua Stream to form Kaukonahua Stream, Waialua District, Oahu.
- Kaulakahi**; Channel, 15 sea miles wide, between Kauai and Niihau Islands. (Not Kumukahi.)
- Kaulanamauna**; Land Division, in Government ownership, South Kona District, Hawaii.
- Kaunakakai**; Harbor. south-central coast of Molokai.
- Kaunakakai**; Land Division, south-central Molokai.
- Kaunamano**; Land Division, Kau District, Hawaii.
- Kaunuohua**; Peak, elevation, 4,535 feet, at head of Pelekunu Gulch, Molokai.
- Kaunuohua**; Ridge, forming northern boundary of Waimea Basin, Kauai.
- Kaupo**; Gap, in the southeastern end of Haleakala Crater, west Maui.
- Kaupo**; old District, southern slope of Haleakala, east Maui; now included in Hana District.
- Kaupo**; Village, southern coast of east Maui.
- Kaupulehu**; Land Division, North Kona District, Hawaii.
- Kawaiete*; *Kawaieli*; see *Waieli*.
- Kawaihae**; Bay, South Kohala District, Hawaii.
- Kawaihae**; Land Division, partly in Government ownership, and Village, South Kohala District, Hawaii.
- Kawaihaka*; see *Kalaheo*.
- Kawaihapai**; Land Division, Waialua District, Oahu.
- Kawaihau**; District, Kauai County, political subdivision in northeastern Kauai.
- Kawaikini**; Peak, elevation, 5,170 feet, south of Waialeale Peak, Kauai.
- Kawaikoi**; Stream, tributary to Waimea River, rising in Alakai Swamp, flowing southwestward to Poomau River, upper Waimea Basin, Kauai.
- Kawailoa**; Land Division, Waialua District, Oahu.
- Kawainui**; Stream, tributary to Waipio River, rising on northeastern slope of Kohala Mountains, Hamakua District, Hawaii.
- Kawainui**; Stream, rising on upper eastern slope of Mauna Kea, flowing eastward into sea, south of Pepeekeo, South Hilo District, Hawaii.
- Kawainui**; Swamp, in Kailua Stream Basin, draining into Kailua Bay, east Oahu.
- Kawaipapa**; Gulch near Hana, east Maui.
- Kawaipapa**; Land Division, in Government ownership, Hana District, Maui.
- Kawaipuia*; see *Kawaipuua*.
- Kawaipuua**; Stream, near lat. 22° N., long. 159° 33' 30" W., southern slope of Kauai. (Not *Kawaipuia*.)
- Kawalii*; see *Kaawalii*.
- Kawela**; Land Division, south central Molokai.
- Kawi**; Stream, tributary to North Fork Waialua River from the north, Lihue District, Kauai.
- Ke Ana Puka*; see *Keanapuka*.
- Keaalau**; Stream, rising on eastern slope of Mauna Kea, flowing northeastward into sea, South Hilo District, Hawaii.
- Keaau**; Land Division, Puna District, Hawaii.
- Keaau**; Land Division, in Government ownership, Waianae District, Oahu.
- Keaau (Nine Miles)**; Village, several miles south of Hilo, Hawaii.
- Keahialaka**; Land Division, Puna District, Hawaii. (Not *Keahalaka*.)
- Keahole**; western point of Hawaii.
- Keahua**; Stream, tributary to North Fork of Waialua River from the north, Lihue District, Kauai.
- Keahuolu**; Land Division, North Kona District, Hawaii.
- Kealaikahiki**; Channel, 16 sea miles wide, between Lanai and Kahoolawe Islands.

- Kealakekua;** Bay and Land Division, South Kona District, Hawaii.
- Kealakekua;** Village, near Kealakekua Bay, North Kona District, Hawaii.
- Kealia;** Land Division, South Kona District, Hawaii.
- Kealia;** Land Division, Kawaihau District, Kauai.
- *Kealia;** River, near lat. $22^{\circ} 06' N.$, rising on eastern slope of Peueo Peak, flowing eastward and entering Kapaa River from the north, Kawaihau District, Kauai. (Not Kapaa.)
- Kealia;** Village, Kawaihau District, Kauai.
- Keanae;** Land Division, in Government ownership, Hana District, Maui.
- Keanae;** Stream, formed by East and West Branches, rising high up on northeastern slope of Haleakala Mountain; flowing northeastward into sea near Keanae Village, Hana District, Maui.
- Keanae;** Village, northern coast east Maui.
- Keanapuka;** Hill, near lat. $22^{\circ} 10' N.$, long. $159^{\circ} 37' W.$, northwestern slope of Kauai. (Not Ke Ana Puka.)
- Keaopu;** Stream, tributary to Anahola Stream from the north, Kawaihau District, Kauai.
- Keauhou;** Bay, North Kona District, Hawaii.
- Keauhou;** Land Division, including larger part of Kilauea Crater, Kau District, Hawaii.
- Keauhou;** Land Division, North and South Kona Districts, Hawaii.
- Keauhou;** Village, North Kona District, Hawaii.
- Keei;** Land Division, South Kona District, Hawaii.
- Kehana;* see Kahana.
- Kekaha;** Ditch, diverting water from the east side of Waimea River, Waimea District, Kauai.
- Kekaha;** Village, Waimea District, Kauai.
- Kelana;** Ditch, diverting water from north side of Iao Stream, west Maui.
- Keokea;** Land Division, in Government ownership, Makawao District, Maui.
- Keokea;** Point, southern side of Hilo Bay, Hawaii.
- Kepuhi;** Point, western shore of Wainiha Bay, northern coast of Kauai. (Not Kapuhi.)
- Kiaiakua;** Stream, flowing northward into sea, Hanalei District, Kauai.
- Kihalani;** Stream, lower eastern slope of Mauna Kea, entering sea north of Pa-paaloa, Hawaii.
- Kiheii;** Village, south of Kahului Harbor, west coast of east Maui.
- Kiholo;** Bay, North Kona District, Hawaii.
- Kikala;** Stream, tributary to Honoulii Stream, near Hilo, Hawaii. (Not Kikola.)
- Kilau;** Stream, eastern slope of Mauna Kea, entering sea south of Laupahoehoe Gulch, Hawaii.
- Kilauea;** Bay, at mouth of Kilauea Stream, northeast Kauai.
- Kilauea;** Crater, southeastern slope of Mauna Loa, elevation, nearly 4,000 feet; largest active crater in the world, containing the Pit, Halemaumau, with its lake of fire, south-central Hawaii. (Not Kilaua.)
- Kilauea;** Land Division, Hanalei District, Kauai.
- Kilauea;** Stream, rising on northern slope of Namahana Peak, flowing northward into Kilauea Bay, Hanalei District, Kauai.
- Kilauea;** Village, Hanalei District, Kauai.
- Kilohana;** Point, elevation, 4,023 feet, northern edge of Alakai Swamp overlooking Wainiha Canyon, Kauai.
- Kilohana;** Tufa Crater, elevation, 1,100 feet, Lihue District, Kauai.
- Kiolakaa;** Land Division partly in Government ownership, Kau District, Hawaii. (Not Kiomakaa.)
- Kipahoehoe;** Land Division, in Government ownership, South Kona District, Hawaii.
- Kipahulu;** old District, southeastern slope of Haleakala Mountain, east Maui; now included in Hana District.
- Kipahulu;** Village, southern coast of east Maui.
- Kipapa;** Ditch, diverting freshet water from east side of Kipapa Stream, Oahu.

- Kipapa;** Stream, rising in Koolau Mountains, flowing southward, joining Waikakalua Stream to form Waipahu Stream, Ewa District, Oahu.
- Kipu;** Land Division, Lihue District, Kauai.
- Koale;** Stream, rising on western slope of main divide, flowing southwestward to Waimea River, through a deep, picturesque canyon which extends nearly to its source, north-central Waimea Basin, Kauai.
- Kohala;** Ditch, diverting water from the west side of Awini and Honokane Streams, Kohala District, Hawaii.
- Kohala;** Mountains, deeply eroded on northern slopes; highest elevation, 5,489 feet, northern Hawaii.
- Kohala;** Village, North Kohala District, Hawaii.
- Kohala, North;** District, Hawaii County; political subdivision in northern Hawaii.
- Kohala, South;** District, Hawaii County; political subdivision in northwestern Hawaii.
- Kohala (upper);** Ditch, diverting water at a high elevation from Honokane Stream, Kohala District, Hawaii.
- Koheanu;** Stream, lower eastern slope of Mauna Kea, entering sea just north of Maulua Gulch, Hawaii. (Not Koheaka.)
- Koheo;** Point, near long. $159^{\circ} 34'$, southern coast of Kauai. (Not Hualii.)
- Koholalele;** Land Division and Landing, Hamakua District, Hawaii.
- Kolawe;** Stream tributary to Waipio River, rising on northern slope of Kohala Mountains, entering Waipio River from the west, Hamakua District, Hawaii.
- Kokee;** Stream, tributary to Waimea River from the north, upper Waimea Basin, Kauai.
- Koko Head;** two tufa craters, elevation of higher, 1,295 feet; elevation of lower, 644 feet, southeast Oahu.
- Kolea;** Stream, rising on northern slope of Haleakala Mountain, flowing northeastward into sea, Hana District, Maui.
- Kolekole;** Pass, between Leilehua Military Reservation and Lualualei Valley on the south, Waiauue Range, west Oahu.
- Kolekole;** Stream, rising on eastern slope of Mauna Kea, flowing eastward into sea a short distance north of Honomu post office, South Hilo District, Hawaii.
- Koloa;** District, Kauai County; political subdivision in southern Kauai east of Hanapepe River and south of Haupu Ridge.
- Koloa;** Land Division, Landing, and Village, Koloa District, south Kauai.
- Koloa;** Stream, rising on southern slope of main divide, flowing southward into sea, Koloa District, Kauai.
- Kona, North;** District, Hawaii County; political subdivision in western Hawaii.
- Kona, South;** District, Hawaii County; political subdivision in southwestern Hawaii.
- Konahuanui;** Peak, elevation, 3,105 feet, south of Nuuanu Pali Pass, Koolau Range, east Oahu.
- Konohiki;** Stream, flowing eastward into sea, Kawaihau District, Kauai.
- Koolau;** Ditch, beginning at weir near Kopiliula, at mouth of Nahiku Ditch, extending westward across country to division weir at Alo Stream, intercepting the streams east of Honomanu Stream, east Maui.
- Koolau;** Gap, north rim of Haleakala Crater, west Maui, through which later lava streams poured into Keanae Valley.
- Koolau;** old District, northeastern slope of Haleakala Mountain, east Maui; now included in Hana District.
- Koolauloa;** District, in city and county of Honolulu; political subdivision in northeastern Oahu.
- Koolaupoko;** District, in city and county of Honolulu; political subdivision in southeastern Oahu.
- Kopiliula;** Stream, rising on northeastern slope of Haleakala Mountain, flowing northeastward into sea, Hana District, Maui.

Koukouai; Stream, rising on southwestern slope of Haleakala Mountain, flowing southeastward into sea near Kipahulu, Hana District, Maui.

Kuiaha; Stream, rising on northwestern slope of Haleakala Mountain, flowing into sea east of Maliko Gulch, Makawao District, Maui.

Kukaiau; Land Division and Village, Hamakua District, Hawaii.

Kukuihaele; Village, Hamakua District, Hawaii.

Kukuipahu; Land Division, North Kohala District, Hawaii.

Kukuuiula; Stream, rising on southeastern slope of Haleakala Mountain, flowing southeastward into sea west of Kipahulu, Hana District, Maui. (Not Kuikuiula).

Kula; old District, western slope of Haleakala Mountain, east Maui; now included in Makawao District.

Kula pipe line; domestic water-supply system for upper, western, and southern slopes of Haleakala Mountain, Maui; intake at Puohakamoa Stream at about 4,500 feet elevation; length of main line, 25 to 30 miles.

Kulanakii; Stream, lower eastern slope of Mauna Kea, Hawaii; entering sea near Maulua Gulch. (Not Papoa.)

Kuliouou; Land Division, partly in Government ownership, Honolulu District, Oahu.

Kumukahi; Cape, extreme eastern point of Hawaii.

Kumukahi; see Kaulakahi.

Kununuiakea; Stream, on lower southeastern slope of Mauna Kea, entering the sea near Papaikou, Hawaii.

Kuna; Ditch, diverting water from the east side of Hanalei River, Hanelei District, Kauai.

Kunakaiole; see Kuumakaiole.

Kurtistown; see Olaa.

Kuunakaiole; Point, near long. $159^{\circ} 36' 30''$, southern coast of Kauai. (Not Kunakaiole.)

L.

Lauuokala; eastern point of entrance to Waimea River, near long. $159^{\circ} 40'$, Kauai.

Lae Kailiu; *Lae Kalioi*; see Kailiu.

Lae Kaonohi; see Lae o Kaonohi.

Lae Lipoa; Point, near lat. $22^{\circ} 08'$, eastern coast of Kauai. (Not Lae o Makalea nor Papaloa.)

Lae o Kaonohi; Cape, near long. $159^{\circ} 33' 20''$, northern coast of Kauai. (Not Lae Kaonohi nor Kaowahi.)

Lae o Makahoa; see Makahoa.

Lae o Makalea; see Lae Lipoa.

Lae Oniea; see Pohakuloa.

Laeloa; see Barbers Point.

Lahaina; District, Maui County; political subdivision in west Maui, including Lanai Island.

Lahaina; Roadstead and Village, on west coast of west Maui; formerly the old capital of the Hawaiian Kingdom.

Lahainaluna; Stream, rising on western slope of west Maui, flowing westward into Kahoma Stream from the south, Lahaina District, Maui.

Laie; Land Division and Village, Koolauloa District, Oahu.

Laie; Bay, northeast coast of Oahu.

Lalakea; Land Division, Hamakua District, Hawaii.

Lalamilo; Land Division, in Government ownership, South Kohala District, Hawaii.

Lamaloloa; Land Division, partly in Government ownership, North Kohala District, Hawaii.

Lanai; Island, in private ownership south of Molokai, west of Maui, more than 50 sea miles southeast of Honolulu; 18 miles long, 10 miles wide; highest point, 3,400 feet; area, 139 square miles included in Lahaina District, Maui County.

Lanihuli; Peak, elevation, 2,781 feet, north of Nuuanu Pali Pali Pass, Koolau Range, east Oahu.

Launiupoko; Ditch, diverting water from north side of Launiupoko Stream, west Maui.

Launiupoko; Land Division, privately owned, Lahaina District, Maui.

Launiupoko; Stream, rising on southwestern slope of west Maui, flowing southwestward into sea, Lahaina District, Maui.

Laupahoehoe; Land Division, in Government ownership, Hamakua District, Hawaii.

Laupahoehoe; Land Division, partly in Government ownership, and Village, North Hilo District, Hawaii.

Laupahoehoe; Stream, entering sea through a deep gulch of the same name at Laupahoehoe, eastern slope of Mauna Kea, Hawaii.

Lawai; Land Division, Stream, flowing southward into sea, and Village, Koloa District, Kauai.

Leahi; see Diamond Head.

Leleiwi; Point, east of Hilo Bay, Hawaii.

Lepeuli; Land Division, Hanalei District, Kauai.

Lihue; District, Kauai County, political subdivision in southeastern Kauai.

Lihue; Ditch, diverting water from south side of Waiahi Stream, Lihue District, Kauai.

Lihue; Town, Lihue District, Kauai; county seat of Kauai County.

Limahuli; Stream, flowing northward into sea, near long. $159^{\circ} 35'$, Hanalei District, Kauai. (Not Limaluli.)

Limaluli; see Limahuli.

Lowrie; Ditch, heading in Nailiilihaele Stream, near Kailua at about the same elevation as Haiku Ditch, extending westward across country near Hamakua, east Maui.

Lualailua; Land Division, in Government ownership, Hana District, Maui.

Lualualei; Land Division, partly in Government ownership, Waianae District, Oahu.

Lumahai; Land Division, Hanalei District, Kauai.

Lumahai; Stream, rising on northern slope of Waialeale Peak, flowing northward into sea, Hanalei District, Kauai.

M.

Maalaea; Bay, southern side of peninsula, Maui.

McGregors; Landing, on Maalaea Bay, southern side of peninsula, Maui.

Mahaulepu; Land Division, Koloa District, Kauai.

Mahenauli; see Mahinauli.

Maheo; see Puu Maheu.

Mahinauli; Gulch, near lat. $21^{\circ} 56'$, long. $159^{\circ} 38'$, Waimea District, Kauai. (Not Mahenauli.)

Mahukona; Village, North Kohala District, Hawaii.

Mailepai; Stream, rising on northwestern slope of west Maui, flowing northward, Lahaina District, Maui.

Maili; Stream, tributary to Honolii Stream from the south, southeastern slope of Mauna Kea, Hawaii.

Makaha; Land Division, Waianae District, Oahu.

Makahanaloa; Land Division, South Hilo District, Hawaii.

Makahanaloa; see Alia.

Makahoa; western point of entrance to Hanalei Bay, Kauai. (Not Black Head nor Lae o Makahoa.)

Makaihuua; see Makaihuwaa.

Makaihuwaa; Hill, near southern shore of Hanalei Bay, lat. $22^{\circ} 12'$, long. $159^{\circ} 31'$, Kauai. (Not Makaihuua nor Peapea.)

Makaka; Land Division, partly in Government ownership, Kau District, Hawaii.

Makakahai; see Makaokahai.

Makana; Hill, near lat. $22^{\circ} 13'$, long. $159^{\circ} 35'$, northern coast of Kauai. (Not Makano.)

Makanalua; Land Division, in Government ownership, northern Molokai.

Makano; see Makana.

Makaokahai; Point, near long. $159^{\circ} 31'$, southern coast of Kauai. (Not Hinalua nor Makakahai.)

Makapala; Village, North Kohala District, Hawaii.

Makapipi; Stream, rising on eastern slope of Haleakala Mountain, flowing northeastward into sea near Nahiku, Hana District, Maui.

Makapuu; Point, at southeastern end of Oahu; site of lighthouse.

Makawao; District, Maui County; political subdivision in central east Maui, including Kahoolawe Island.

Makawao; Land Division, Makawao District, Maui.

Makawao; Village, northwestern slope of Haleakala Mountain, Maui.

Makaweli; Land Division, Waimea District, Kauai.

- Makaweli**; River, formed by Olokele and Mokuone streams, flowing southwestward, entering Waimea River from the east about a mile from the sea, southern Waimea Basin, Kauai.
- Makaweli**; Village, Waimea District, Kauai.
- Makea**; Stream, lower eastern slope of Mauna Kea, entering the sea north of Pepeekeo post office, Hawaii.
- Makea**; Village, western coast of east Maui.
- Makiki**; Land Division, in Government ownership, Honolulu District, Oahu.
- Makiki**; Residential Section, and Valley, Honolulu, Oahu.
- Makiki**; Stream, rising on the southern slope of Tantalus Hill, Koolau Range, flowing southward into sea, Honolulu District, Oahu.
- Makoewai**; Stream, lower eastern slope of Mauna Kea, entering the sea north of Pepeekeo post office, Hawaii.
- Makua**; Land Division, in Government ownership, Waianae District, Oahu.
- Makuaeae*; see Mokuaeae.
- Makuone*; see Mokuone.
- Malaekahana**; Land Division, Koolau District, Oahu.
- Maliko**; Stream, rising on northwestern slope of Haleakala Mountain, flowing northwestward through a deep gulch into sea, Makawao District, Maui.
- Manaloha*; see Manoloa.
- Mamolokama*; see Namolokama.
- Mana**; Swamp, west end of Kauai.
- Mana*; *Manoa*; see Nohili.
- Manana**; Land Division, Ewa District, Oahu.
- Manawaiiao**; Stream, rising on northwestern slope of Haleakala Mountain, flowing northwestward into sea east of Maliko Gulch, Makawao District, Maui.
- Manawainui**; Stream, rising on southern slope of Haleakala Mountain, flowing southward into sea west of Kipahulu, Hana District, Maui.
- Maniania**; Ditch, diverting water from north side of Iao Stream, west Maui.
- Manianiaula*; see Manienieula.
- Manienieula**; Hill, near lat. $21^{\circ} 56' 30''$, long. $159^{\circ} 36' 30''$, southwestern slope of Kauai. (Not Manianiaula.)
- Manoa**; Land Division and Stream, on southern slope of Konahuanui Peak, Koolau Range, flowing southward into sea, Honolulu District, Oahu.
- Manoa**; Residential Section of Honolulu, in Manoa Valley, Oahu.
- Manoloa**; Point, near long. $159^{\circ} 30' 30''$, southern coast of Kauai. (Not Mama-loa.)
- Manoloa**; Stream, lower eastern slope of Mauna Kea, entering sea south of Maulua Gulch, Hawaii.
- Manowaialee**; Land Division, partly in government ownership, Hamakua District, Hawaii.
- Manowaiopae**; Stream, entering sea south of Laupahoehoe Gulch, South Hilo District, Hawaii.
- Manuahi**; Stream, tributary to Waimea River from the west, Waimea District, Kauai.
- Manuka**; Land Division, in Government ownership, Kau District, Hawaii.
- Mapulehu**; Land Division, southeastern Molokai.
- Maui**; County, Territory of Hawaii, including the islands of Maui, Molokai, Lanai, and Kahoolawe.
- Maui**; Island, southeast of Oahu and 72 sea miles from Honolulu, consisting of two high mountains connected by low peninsula 8 miles in width; highest point, 10,032 feet, in east Maui; irregular in shape, 48 miles long, 30 miles wide; area, 728 square miles; called the "Valley Isle."
- Maulua**; Bay, mouth of Maulua Gulch, east Hawaii.
- Maulua**; Land Division, North Hilo District, Hawaii.
- Maulua**; Stream, rising on eastern slope of Mauna Kea, flowing northeastward through a very deep gulch into sea, South Hilo District, Hawaii.
- Mauna Hau*; *Mauna Hou*; see Maunahou.
- Mauna Kea**; Mountain, northeastern Hawaii; elevation, 13,825 feet; highest island mountain in the world; does not culminate in a single prominent peak, but has a summit platform upon which rise many huge cinder cones.

- Mauna Loa**; Mountain, south-central Hawaii; elevation, 13,875 feet; unique in having a crater, Mokuaweoweo—the second largest active volcano in the world—sunk in its summit platform. (Not Mauna Roa.)
- Mauna Loa**; Peak, elevation, 1,382 feet, west Molokai.
- Maunahou**; Mountain, near lat. $22^{\circ} 13'$, long. $159^{\circ} 35'$, northwestern coast of Kauai (Not Mauna Hau nor Mauna Hou.)
- Maunaloa**; Bay, between Diamond Head and Koko Head, on south coast of Oahu.
- Maunaloa**; Land Division, Honolulu District, Oahu.
- Maunawili**; Land Division, Koolaupoko District, Oahu.
- Miloli**; Gulch, Napali Section, Waimea District, Kauai.
- Miloli**; Land Section, in Government ownership, western Kauai.
- Moanalua**; Land Division, Honolulu District, Oahu. (Not Moanualua.)
- Moanalua**; Stream, rising in Koolau Mountains, flowing southwestward into Kalihi Inlet, Honolulu District, Oahu.
- Moanalulu**; Stream, lower eastern slope of Mauna Kea, entering sea south of Papaaloa, Hawaii.
- Moaula**; Land Division, partly in Government ownership, Kau District, Hawaii.
- Mohihi**; Stream, tributary from the east to Pooman River, upper Waimea basin, Kauai.
- Mokapu**; Point, or headland, off Kaneohe Bay, east Oahu.
- Mokihana**; Stream, rising east of Kalehuahakihaki Peak, flowing southwestward to Waimea River, south-central Waimea Basin, Kauai.
- Mokuaeae**; Island, long. $159^{\circ} 24'$ W., off northern coast Kauai. (Not Makuaeae.)
- Mokuaweoweo**; Crater, on the summit of Mauna Loa, Hawaii; elevation, about 13,500 feet; second largest active crater in the world; area, 3.70 square miles; circumference, 9.47 miles; length, 3.7 miles; width, 1.74 miles; intermittently active, the activity usually lasting only a few days, when the lava forces its way through the side of the mountain, in a lava flow, after which the eruption in the crater ceases.
- Mokuleia**; Land Division, partly in Government ownership, Waialua District, Oahu.
- Mokuone**; Stream, rising on western slope of Waialeale Peak, flowing southwestward to junction with Olokele River to form Makaweli River, central Waimea Basin, Kauai.
- Mokuone**; Valley, near lat. $22^{\circ} 02'$, long. $159^{\circ} 36'$, southwestern part of Kauai. (Not Makuone.)
- Moloaa**; Land Division, partly in Government ownership, Kawaihau District, Kauai.
- Moloaa**; Stream, flowing northeastward into Moloaa Bay, Kawaihau District, Kauai.
- Molokai**; District, Maui County, political subdivision including Molokai Island.
- Molokai**; Island, southeast of Oahu, 52 sea miles from Honolulu; lies east and west, 40 miles long, 9 miles wide; highest point, 4,958 feet; area, 261 square miles.
- Mount Para*; see Puu Pane.
- Mountain View**; Village, Puna District, Hawaii.
- Muliwai**; Land Division, in Government ownership, Hamakua District, Hawaii.

N.

- Naalehu**; Village, Kau District, Hawaii.
- Nahiku**; Ditch, heading in Makapipi Gulch, above Nahiku, extending westward across country to weir near Kopihiua, where it terminates at the eastern end of Koolau Ditch, east Maui.
- Nahiku**; Village, northern coast of east Maui; center of rubber district.
- Naholoku**; Land Division, Hana District, Maui.
- Nailiilihaele**; Stream, rising high up on northern slope of Haleakala Mountain, flowing northeastward into sea, Makawao District, Maui.
- Naiwa**; Land Division, central Molokai.
- Namahana**; Peak, elevation, 2,650 feet, at head of Anahola Stream, Kauai.
- Namalokama*; see Namolokama.
- Namolokama**; Peak, near lat. $22^{\circ} 08'$ N., long. $159^{\circ} 30'$ W., south of Hanalei Bay, Kauai. (Not Mamolokama, Mt. Namalokama, nor Namalokama.)
- Nanakuli**; Land Division, Waianae District, Oahu.

- Nanue**; Stream, lower eastern slope of Mauna Kea, entering the sea just north of Honohina, Hawaii.
- Napali**; old district, in Government ownership in northwestern Kauai; now included in Hanalei District.
- Napoopoo**; Village, on Kealakekua Bay, South Kona District, Hawaii.
- Nawiliwili**; Bay, at mouths of Huleia and Nawiliwili Streams, southeast Kauai.
- Nawiliwili**; Land Division, Lihue District, Kauai.
- Nawiliwili**; Stream, rising on eastern slope of Kilohana Crater, flowing southeastward into Nawiliwili Bay, Lihue District, Kauai.
- Nawiliwili**; Village, on Nawiliwili Bay, Kauai; nearest landing from Honolulu.
- Nienie**; Land Division, in Government ownership, Hamakua District, Hawaii.
- Niihau**; Island, southwest of Kauai in private ownership; area, 73 square miles; included in Waimea District, Kauai County.
- Nine Miles*; see Keaau.
- Ninole**; Stream, on lower eastern slope of Mauna Kea, entering sea south of Maulua Gulch, Hawaii.
- Niu**; Land Division, Honolulu District, Oahu.
- Niumalu**; Land Division, Lihue District, Kauai.
- Nohili**; Point, near lat. $22^{\circ} 04' N.$, western coast of Kauai. (Not Kapuai, Mana, nor Manaa.)
- Nonopahu**; Ridge, southern side of Olokele River, near lat. $22^{\circ} 01' N.$, long. $159^{\circ} 35' W.$, Kauai.
- North Fork Kaukonahua*; see Kaukonahua, North Fork.
- North Fork Wailua*; see Wailua, North Fork.
- North Hilo*; see Hilo.
- North Kohala*; see Kohala, North.
- North Kona*; see Kona, North.
- North Waiehu*; see Waiehu.
- Nuaailua**; Stream, flowing northeastward into sea, supplying water to Koolau Ditch through its branches, Hana District, Maui.
- Nualolo**; Gulch, Napali Section, Waimea District, Kauai. (Not Nuulolo.)
- Nualolo**; Stream, Nualolo Valley, debouching on northwestern coast of Kauai, near long. $159^{\circ} 43' W.$ (Not Awaawa River.)
- Nuu**; Land Division, Hana District, Maui.
- Nuuanu**; Stream, rising at Nuuanu Pali Pass, Koolau Range, flowing southwestward through Nuuanu Valley into Honolulu Harbor, receiving the flow of Pauoa Stream near its mouth, Honolulu District, Oahu.
- Nuuanu**; Land Division, partly in Government ownership, Honolulu District, Oahu.
- Nuuanu**; Residential Section of Honolulu, at the lower end of Nuuanu Valley, Oahu.
- Nuuanu Pali**; Cliff and Pass, Koolau Range, east Oahu; elevation, 1,207 feet; one of the historic and scenic places of Honolulu, only 6 miles distant.

O.

- Oahu**; Island, near center of main group, lat. $21^{\circ} 30' N.$, long. $158^{\circ} W.$, 98 sea miles southeast of Kauai and 134 sea miles northwest of Hawaii; consists of two mountain ranges, Koolau and Waianae, with a tableland between; highest point, Kaala, 4,030 feet, roughly quadrilateral; length, 45 miles; width, 24 miles; area, 598 square miles. (Not Wahoo, Waohoo, nor Woahoo.)
- Oahu-Koolau*; see Waiahole.
- Oanui**; Stream, rising on northern slope of Haleakala Mountain, flowing northeastward into Kailua Stream from the west, Makawao District, Maui.
- Oheo**; Stream, rising on southeastern slope of Haleakala Mountain, flowing southeastward into sea near Kipahulu, Hana District, Maui.
- Okole**; Stream, lower eastern slope of Mauna Kea, entering sea near Maulua Gulch, Hawaii.
- Olaa**; Land Division, Puna District, Hawaii.
- Olaa (Kurtistown)**; Village, Puna District, Hawaii.
- Old Hamakua*; see Hamakua (Old).
- Olohena**; Land Division, partly in Government ownership, Kawaihau District, Kauai.

- Olokele**; Ditch, diverting water from the south side of Olokele Stream for cane irrigation, Waimea District, Kauai.
- Olokele**; River, rising on western slope of Waialeale Peak, flowing southwestward to junction with Mokuone Stream to form Makaweli River, receiving the flow of Kahana Stream from the north, eastern Waimea Basin, Kauai.
- Olowalu**; Land Division, in Government ownership, Lahaina District, Maui.
- Olowalu**; Stream, rising in southern slope of west Mani, flowing southwestward into sea, Lahaina District, Maui.
- Olowalu**; Village, southwestern coast, west Maui.
- Olympus**; Peak, elevation, 2,447 feet, at the head of Manoa Valley, Koolau Range, east Oahu. (Not Awawaloa.)
- Omoë**; Peak, near lat. $21^{\circ} 57' N.$, long. $159^{\circ} 27' 30'' W.$, southeastern slope of Kauai. (Not Omoi.)
- Onomea**; Bay, South Hilo coast, Hawaii.
- Onomea**; Stream, lower eastern slope of Mauna Key, entering the sea south of Onomea Arch, Hawaii.
- Onomea**; Village, on Onomea Bay, South Hilo District, Hawaii.
- Ookala**; Village, North Hilo District, Hawaii.
- Oopuola**; Stream, on boundary between Makawao and Hana Districts, flowing northeastward into sea, east Maui.
- Opaekaa**; Stream, tributary to Wailua River from the north, Lihue District, Kauai. (Not Opaikaa.)
- Opaëula**; Ditch, diverting water from north side Opaëula Stream, Oahu.
- Opaëula**; Stream, rising in northern Koolau Mountains, flowing northeastward into Kaïka Bay, Waialua District, Oahu.
- Opāna**; Land Division, Makawao District, Maui.
- Opāna**; Stream, rising on the northern slope of Haleakala Mountain, flowing northwestward, entering Halehaku Stream from the west, Makawao District, Maui.
- Opea**; Stream, lower eastern slope of Mauna Kea, entering the sea just south of Honohina, Hawaii.
- P.**
- Paa**; Land Division, Koloa District, Kauai.
- Paakea**; Stream, rising on eastern slope of Haleakala Mountain, flowing northeastward into sea, Hana District, Maui.
- Paalaa**; Land Division, Waialua District, Oahu.
- Paaūhau**; Land Division and Village, Hamakua District, Hawaii.
- Paaūilo**; Village, Hamakua District, Hawaii.
- Paeahu**; Land Division, Makawao District, Maui.
- Pahala**; Village, Kau District, Hawaii.
- Pahoa**; Village, Puna District, Hawaii.
- Paia**; Town, 10 miles east of Kahului Harbor, Maui.
- Paiele*; see Palikea.
- Pailolo**; Channel, 8 sea miles wide, between Maui and Molokai Islands.
- Palaau**; Land Division, in Government ownership, northern Moloka.
- Palemano**; Point south of Kealakekua Bay, west coast of Hawaii. (Not Palemanu.)
- Pali Kea*; see Palikea.
- Palikea**; Hill, near lat. $22^{\circ} 12' N.$, long. $159^{\circ} 34' W.$, northern slope of Kauai. (Not Paiele nor Pali Kea.)
- Palikea**; Peak, elevation, 3,111 feet, Waianae Range, west Oahu.
- Palolo**; Ditch, diverting water from north side of Waikapu Stream, west Maui.
- Palolo**; Land Division, Honolulu District, Oahu.
- Palolo**; Stream, rising on southern slope of Olympus Peak, Koolau Range, flowing southward into sea; formed by junction of Waïamao and Pūkele streams, Honolulu District, Oahu.
- Panau Nui**; Land Division, Puna District, Hawaii. (Not Panaupui.)
- Papa**; Village, South Kona District, Hawaii.
- Papaa**; Land Division, partly in Government ownership, Kawaihau District, Kauai.
- Papaa**; Stream, flowing eastward into Papaa Bay, Kawaihau District, Kauai.
- Papaaëa**; Stream, flowing northeastward into reservoir near Kailua, Makawao District, Maui.

- Papaaloo**; Stream, lower eastern slope of Mauna Kea, entering sea south of Papaaloo, Hawaii.
- Papaaloo**; Village, North Hilo District, Hawaii.
- Papaikou**; Land Division and Village, South Hilo District, Hawaii.
- Papaloo*; see Lae Lipoa.
- Paukaa**; Land Division, South Hilo District, Hawaii.
- Paumalu**; Land Division, Koolauloa District, Oahu.
- Paoua**; Stream, rising in Koolau Mountains, flowing southwestward into Nuuanu Stream from the east, Honolulu District, Oahu.
- Pauwela**; Land Division and Village near Haiku, Makawao District, Maui.
- Peahi**; Village, just west of Halehaku Gulch, Maui.
- Peapea*; see Makaihuwaa.
- Pearl City**; Town, near East Loch, Pearl Harbor, Oahu.
- Pearl Harbor**; landlocked arm of the Pacific Ocean, southern coast of Oahu, about 6 miles west of Honolulu; consists of East, Middle, and West Lochs; principal affluents, Halawa, Kalauao, Waimalu, Waiawa, and Waipahu Streams, also numerous springs near sea level; contains Fords Island. Site of United States naval base and dry dock.
- Pehea*; see Pihea.
- Pelekunu**; Land Division, partly in Government ownership, northern Molokai.
- Pelekunu**; Stream, rising at 4,500 feet elevation, flowing northward into sea through Pelekunu Gulch, northern Molokai.
- Pepeekeo**; Stream, lower eastern slope of Mauna Kea, entering the sea just south of Peepeekeo post office, Hawaii.
- Pepeekeo**; Village, South Hilo District, Hawaii.
- Pepeekeo*; see Alia.
- Piha**; Land Division, in Government ownership, North Hilo District, Hawaii.
- Pihea**; Peak, elevation, 4,150 feet, near lat. 22° 09' N., long. 159° 37' W. highest point on Kaunuohua Ridge, northwestern part of Kauai. (Not Pehea nor Puu Pihea.)
- Piihonua**; Land Division, in Government ownership, South Hilo District, Hawaii.
- Piilani**; Ditch, diverting water from north side of Kauaula Stream, West Maui.
- Pilaa**; Land Division, Hanalei District, Kauai.
- Pili*; see Puu Pilo.
- Poamoho**; Stream, rising in central Koolau Mountains, flowing northwestward into Kaukonahua Stream from the east, Waialua District, Oahu.
- Pohakea**; Homestead Section, Hamakua District, Hawaii. (Not Pohokea.)
- Pohaku Hanalei**; Peak, elevation, 12,310 feet, northeastern slope of Mauna Loa, Hawaii.
- Pohaku o Kane*; *Pohuku o Kane*; see Pohakuokane.
- Pohakuao**; Land Section, near long. 159° 38' W., northwestern coast of Kauai. (Not Pohakuau.)
- Pohakuau*; see Pohakuao.
- Pohakuawaawa*; see Pohakuwaawaa.
- Pohakuloa**; Cape, near lat. 22° 08' N., eastern coast of Kauai. (Not Lae Oniea.)
- Pohakunanaka**; Stream, lower southeastern slope of Maua Kea, entering the sea near Hilo, Hawaii.
- Pohakuokane**; Hill, near lat. 22° 10' 30' N., long. 159° 34' W., northern slope of Kauai. (Not Pohaku o Kane nor Pohuku o Kane.)
- Pohakupili**; Peak, elevation, 2,589 feet, Kealia-Kapaa Divide, Kauai.
- Pohakupuka**; Stream, lower eastern slope of Mauna Kea, entering sea near Maulua Gulch, Hawaii.
- Pohakuwaawaa**; Summit, near lat. 22° 08' N., long. 159° 39' W., northwestern part of Kauai. (Not Pohakuawaawa.)
- Pokai**; Bay, at mouth of Waianae Stream, southwest Oahu.
- Poliahu**; Peak, elevation, 13,646 feet, near summit of Mauna Kea, Hawaii.
- Pololu**; Land Division, in Government ownership, North Kohala District, Hawaii.
- Pololu**; Stream, rising on northern slope of Kohala Mountains, flowing northward into sea west of Honokane Gulch, Kohala District, Hawaii.

- Ponahawai**; Land Division, South Hilo District, Hawaii.
- Poomau**; River, rising in Alakai Swamp, flowing southwestward to Waimea River, its lower portion being in a deep canyon, upper Waimea Basin, Kauai.
- Poopoo**; see Poupou.
- Poowaiomahaihai**; Ditch, diverting water from the south side of Makaweli River, Waimea District, Kauai.
- Poupou**; Stream, lower eastern slope of Mauna Kea, entering sea south of Maulua Gulch, Hawaii. (Not Poopoo.)
- Puako**; Village (post office, Lalamilo), on Puako Bay, South Kohala District, Hawaii.
- Puanaaia**; see Puanaia.
- Puanaia**; Point, near long. $159^{\circ} 41' 30''$, W., northwestern coast of Kauai. (Not Puanaaia.)
- Pukele**; Stream, rising on southern slope of Kaau Crater, flowing southward to junction with Waiamao Stream to form Palolo Stream, Honolulu District, Oahu.
- Pukihae**; Stream, rising on lower southeastern slope of Mauna Kea, flowing southeastward into sea north of Hilo, South Hilo District, Hawaii.
- Pukoo**, Harbor and Landing, southeastern coast of Molokai.
- Pukumu**; see Puukumu.
- Pulehu**; Ridge, near lat. $22^{\circ} 01' N.$, long. $159^{\circ} 43' W.$, southwestern part of Kauai. (Not Puu Lehu.)
- Pulehunui**; Land Division, Makawao and Wailuku Districts, Maui.
- Pulili**; Stream, lower eastern slope of Mauna Kea, formed by junction of Kaleiki and Kapena streams, entering the sea a short distance north of Honohina, Hawaii.
- Puna**; District, Hawaii County; political subdivision in eastern Hawaii.
- Punahoa**; Land Division, South Hilo District, Hawaii.
- Punahou**; main Residential Section of Honolulu, adjoining grounds of Oahu College, Oahu.
- Punakou**; Land Division, southwestern Molokai.
- Punaluu**; Land Division and Landing, Kau District, Hawaii.
- Punaluu**; Land Division, Koolualoa District, Oahu.
- Punaluu**; Stream, rising in Koolau Mountains, flowing northeastward into sea, Koolualoa District, Oahu.
- Punaluu**; Village, Koolauloa district, Oahu.
- Punchbowl Hill**; Tufa Crater, elevation, 498 feet, just back of Honolulu, Oahu.
- Puohokamoa**; Stream, rising on northern slope of Haleakala Mountain, flowing northeastward into sea, Hana District, Maui. (Not Puohakamoa.)
- Puolo**; Point, western side of Hanapepe Bay, near long. $159^{\circ} 35' 40'' W.$, Kauai. (Not Ukula.)
- Puowaina**; see Punchbowl Hill.
- Pupukea**; Land Division, Koolauloa District, Oahu.
- Puu Alaea**; Stream, eastern slope of Mauna Kea, entering sea south of Lapaohoe Gulch, Hawaii.
- Puu Alani**; see Puulani.
- Puu Alua**; **Puu Elua**; see Puu Lua.
- Puu Ehu**; Peak, elevation, 1,939 feet, Anahola Mountains, Kauai.
- Puu Eu**; Peak, elevation, 2,747 feet, Kealia-Kalihiwai Divide, Kauai.
- Puu Ka Manu**; Hill, near long. $159^{\circ} 31' 30'' W.$, northern coast of Kauai. (Not Puu Kamanu.)
- Puu Ka Pele**; see Puukapele.
- Puu Kamanu**; see Puu Ka Manu.
- Puu Kukui**; Summit, elevation, 5,790 feet, west Maui.
- Puu Lani**; see Puulani.
- Puu Lehu**; See Pulehu.
- Puu Lua**; Peak, near lat. $22^{\circ} 05' 30'' N.$, long. $159^{\circ} 41' W.$, western slope of Kauai. (Not Puu Alua nor Puu Elua.)
- Puu Maheu**; Hill, elevation, 858 feet, on ridge between Hanalei and Kalihiwai Rivers, near lat. $22^{\circ} 11' N.$, long. $159^{\circ} 27' W.$, northern slope of Kauai. (Not Maheo.)
- Puu no Pili**; see Puu Nopili.
- Puu Nopili**; Hill, near lat. $22^{\circ} 13' N.$, long. $159^{\circ} 34' W.$, northern coast of Kauai. (Not Puu no Pili nor Puunopili.)
- Puu o Pae**; see Puu Opaie.
- Puu Ohia**; see Tantalus.
- Puu Ollii**; Stream, lower eastern slope of Mauna Kea, entering sea near Maulua Gulch, Hawaii.

Puu Opae; Hill, near lat. $22^{\circ} 02' N.$, long. $159^{\circ} 42' 30'' W.$, western slope of Kauai. (Not Puu o Pae.)

Puu Pane; Hill, 552 feet high, 2 miles southeast of Kilauea, lat. $22^{\circ} 11' N.$ long. $159^{\circ} 24' W.$, northern slope of Kauai. (Not Mt. Para.)

Puu Pehu; see Puu Poa.

Puu Pihea; see Pihea.

Puu Pilo; Hill, northern bank Wailua River, near lat. $22^{\circ} 03' N.$, long. $159^{\circ} 24' W.$, Kauai. (Not Pili.)

Puu Poa; Headland, eastern entrance Hanalei Bay, northern coast Kauai. (Not Puu Pehu.)

Puu Waawaa; Peak, elevation, 3,824 feet, north of Hualalai, North Kona District, Hawaii.

Puuanahulu; Land Division, in Government ownership, North Kona District, Hawaii.

Puueo; Land Division, South Hilo District, Hawaii.

Puukapele; Peak, elevation, 3,657 feet, western edge of Waimea Canyon, Kauai. (Not Puu Ka Pele.)

Puukapu; Land Division, in Government ownership, South Kohala District, Hawaii.

Puukumu; Stream, emptying into Kalihiwai Bay, long. $159^{\circ} 25' 30'' W.$, northern coast of Kauai. (Not Pukumu.)

Puulani; Hill, near lat. $21^{\circ} 57' N.$, long. $159^{\circ} 35' W.$, southern slope of Kauai. (Not Puu Alani nor Puu Lani.)

Puuloa; Land Division, just west of entrance to Pearl Harbor, Ewa District, Oahu.

Puuloa; Village, east of Pearl Harbor, Ewa District, Oahu.

Puumakaa; Land Division, Kau District, Hawaii.

Puunene; Town, a few miles south of Kahului Harbor, Maui.

Puunopili; see Puu Nopili.

Puuhua; Stream, lower eastern slope of Mauna Kea, entering sea south of Maulua Gulch, Hawaii.

Puupehu; Land Division, Hanalei District, Kauai.

Puuwaawaa; Land Division, in Government ownership, North Kona District, Hawaii.

R.

Round Top; Hill, elevation, 1,049 feet, back of Honolulu, Oahu.

S.

Salt Lake; Lake, near sea level, in crater west of Honolulu, Oahu. (Not Alia-pakai.)

Scofield Barracks; Cantonment of the United States Army at Leilehua, near the center of Oahu.

Sisal; Railway Station, west of Ewa mill, in center of the sisal district, Ewa District, Oahu.

South Fork Kaukonahua; see Kaukonahua, South Fork.

South Fork Waiua; see Wailua, South Fork.

South Hilo; see Hilo.

South Kohala; see Kohala, South.

South Kona; see Kona, South.

South Waichu; see Waiehu.

Spreckels Ditch; Diversion from Honomanu Stream, east Maui, at about 1,500 feet elevation; extends westward across country, dropping successively into the various streams and taking out again at a lower elevation until it reaches Nailiihaele Stream at the intake of Haiku and Lowrie ditches.

Spreckels Ditch; Diverts water from south side of Waihee Stream, west Maui.

Sprecklesville; Village, a few miles east of Kahului Harbor, Maui.

T.

Tantalus (or Puu Ohia); Hill, elevation, 2,013 feet, northeast of Honolulu, Koolau Range, East Oahu.

U.

Ualakaa; see Round Top.

Uhau Iole; Stream, tributary to North Fork Wailua River from the north, Lihue District, Kauai.

Ukula; see Puola.

Ukumehame; Land Division, in Government ownership, Lahainai District, Maui.

Ukumehame; Stream, rising on southern slope of west Maui, flowing southwestward into sea, Lahaina District, Maui.

Ulupalakua; Settlement, near Makena, western slope of Haleakala Mountain, Maui.

Umauma; Stream, formed by the junction of Wailua and Haunapueo Streams, rising on eastern slope of Mauna Kea, flowing northeastward into sea near Hakalau, South Hilo District, Hawaii.

Upolu; extreme northern Point of Hawaii.

Upper Hamakua; see Hamakua (Upper).

Upper Kohala; see Kohala (Upper).

V.

Volcano House; Hotel, on brink of Kilauea Crater, Hawaii; elevation, 3,971 feet.

W.

Wahiawa; Land Division, Koloa District, Kauai.

Wahiawa; Land Division, partly in Government ownership, Waialua District, Oahu.

Wahiawa; Reservoir Ditch, diverting water from North and South Forks of Kaukonohua Stream, below Wahiawa Dam, Oahu.

Wahiawa; Reservoir, on Kaukonahua Stream, central Oahu.

Wahiawa; Stream, rising on western slope of main divide, flowing southwestward into sea, Koloa District, Kauai.

Wahiawa; Village, on plateau in pineapple district near center of Oahu; reached by branch line of Oahu Railway from Waipahu.

Wahikuli; Gulch, heading on western slope of West Maui, Lahaina District, Maui. Flood waters flow westward into sea.

Wahikuli; Land Division, in Government ownership, Lahaina District, Maui. (Not Wahiuli.)

Waiaka; Stream, rising on eastern slope of Haleakala Mountain, flowing northeastward into sea, Hana District, Maui.

Waiama; Stream, lower eastern slope of Mauna Kea, entering the sea north of Kawainui Stream, Hawaii.

Waiahi; Stream, tributary to South Fork Wailua River, Lihue District, Kauai.

Waiahole; Ditch, proposed for bringing water from the windward side of Oahu through the main Koolau Range north of Pearl Harbor; approximate length, 15 miles; length of main tunnel, about 14,000 feet. (Not Oahu-Koolau.)

Waiahole; Land Division, partly in Government ownership, Koolaupoko District, Oahu.

Waiahole; Stream, rising in central Koolau Mountains, flowing southeastward into Kaneohe Bay, receiving Waianu Stream from the north, Koolaupoko District, Oahu.

Waiahole; Village, Koolaupoko District, Oahu.

Waiahulu; Stream (from Halemanu Stream to Koaie Stream), near lat. 22° 06' N., long. 159° 40' W., northwestern part of Kauai.

Waiakalua; Land Division, Hanalei District, Kauai.

Waiakamoi; Stream, rising on northern slope of Haleakala Mountain, flowing northeastward into sea, Hana District, Maui. (Not Waikamoi.)

Waiakea; Land Division, in Government ownership, South Hilo District, Hawaii.

Waiakea; Village, suburb of Hilo, on Hilo Bay, Hawaii.

Waiakoa; Land Division, in Government ownership, Makawao and Wailuku Districts, Maui. (Not Waiakaa.)

Waiakoa; Post Office, in Kula Section, west Maui.

Waiakoali; Stream, tributary to Kawai-koi Stream from the east, upper Waimea Basin, Kauai.

Waialae; Land Division, Honolulu District, Oahu.

Waialae; Stream in Central Waimea Basin, Kauai; rising on western slope of Waialeale, flowing westward and southwestward to Waimea River, with a fall of about 2,500 feet within a short distance from its mouth.

Waialeale; Peak, elevation, 5,080 feet, in central mountain mass of Kauai.

Waialea; Land Division, in Government ownership, Koolauloa District, Oahu.

Waialua; Bay, at mouth of Anahulu Stream, northwest Oahu.

- Waialua**; District, in city and county of Honolulu; political subdivision in north-central Oahu.
- Waialua**; Land Division, southeastern Molokai.
- Waialua**; Village, Waialua District, Oahu.
- Waianae**; District, in city and county of Honolulu; political subdivision in southwestern Oahu.
- Waianae**; Land Division, partly in Government ownership, Waianae District, Oahu.
- Waianae**; Stream, rising on south slope of Kaala Peak, Waianae Range, flowing southwestward through Waianae Valley into sea, Waianae District, Oahu.
- Waianae**; Village, at mouth of Waianae Valley, Waianae District, Oahu.
- Waianae Uka**; Land Division, Waialua District, Oahu. (Not Waianae Uku.)
- Waiuanu**; Stream, rising in central Koolau Mountains, flowing southeastward, entering Waiahole Stream from the north, Koolaupoko District, Oahu.
- Waiuu**; Lake, elevation 13,041 feet, near summit of Mauna Kea, Hawaii.
- Waiuu**; Land Division, Ewa District, Oahu.
- Waiiawa**; Ditch, diverting freshet water from Waiiawa Stream, Oahu.
- Waiiawa**; Land Division, Ewa District, Oahu.
- Waiiawa**; Stream, rising in Koolau Mountains, flowing southwestward through Waiiawa Gulch into Middle Loch of Pearl Harbor, receiving Manana Stream from the east, Ewa District, Oahu.
- Waiea**; Land Division, partly in Government ownership, South Kona District, Hawaii.
- Waiehu**; Land Division, Wailuku District, Maui.
- Waiehu**; Stream, lower eastern slope of Mauna Kea, entering sea north of Honohina, Hawaii.
- Waiehu**; Stream, consisting of two branches, North and South Waiehu streams, rising on eastern slope of west Maui, and flowing eastward into sea, Wailuku District, Maui.
- Waieli**; Locality, near lat. 22° 01' N., western coast of Kauai. (Not Kawaiiele, Kawaieli, nor Waiele.)
- Waieli**; Stream, rising on southeastern slope of Haleakala, flowing southeastward into sea, Hana District, Maui.
- Waieli**; Stream, tributary to Waikakalaua Stream from the west, Ewa District, Oahu.
- Waihee**; Canal, diverting water from south side of Waihee Stream, west Maui.
- Waihee**; Land Division, Koolaupoko District, Oahu.
- Waihee**; Land Division, Wailuku District, Maui.
- Waihee**; Stream, rising on northeastern slope of west Maui near the summit, flowing northeastward through a deep picturesque canyon into sea, Wailuku District, Maui.
- Waihee**; Stream, rising in Koolau Mountains, flowing eastward into Kaneohe Bay, Koolaupoko District, Oahu.
- Waihee**; Village near mouth of Waihee Stream, east Maui.
- Waikakalaua**; Ditch diverting water from south side of Waikakalaua Stream, Oahu.
- Waikakalaua**; Stream, rising in Koolau Mountains, flowing southward, joining Kipapa Stream from the west to form Waipahu Stream, Ewa District, Oahu.
- Waikamoi*; see Waiakamoi.
- Waikane**; Land Division, Koolaupoko District, Oahu.
- Waikane**; Stream, rising in central Koolau Mountains, flowing southeastward into Kaneohe Bay, Koolaupoko District, Oahu.
- Waikane**; Village, Koolaupoko District, Oahu.
- Waikapu**; Land Division, in Government ownership, Hamakua District, Hawaii.
- Waikapu**; Land Division, Wailuku District, Maui.
- Waikapu**; Stream, rising on eastern slope of west Maui, and flowing eastward and southward, Wailuku District, Maui.
- Waikapu**; Village, a few miles south of Wailuku, Maui.
- Waikapu, South Side Ditch**; Diversion from south side of Waikapu Stream, west Maui.
- Waikaumalo**; Land Division, North Hilo District, Hawaii.

- Waikaumalo**; Stream, lower eastern slope of Mauna Kea, entering sea north of Honohina, Hawaii.
- Waikelo**; Land Division, Ewa District, Oahu.
- Waikiki**; Beach and bathing section of Honolulu City, Oahu.
- Waikoekoe**; Land Division, Hamakua District, Hawaii.
- Waikoko**; Land Division, Hanalei District, Kauai.
- Waikoloa**; Land Division, South Kohala District, Hawaii.
- Waikolu**; Land Division, in Government ownership, northern Molokai.
- Waikolu**; Stream, lower eastern slope of Mauna Kea, entering the sea north of Waikaumalo Stream, Hawaii. (Not Waikola.)
- Waikolu**; Stream, flowing northwestward into sea through Waikolu Gulch and Valley, northern Molokai.
- Wailau**; Land Division, in Government ownership, northwestern Molokai.
- Wailau**; Stream, rising at 4,900 feet elevation, flowing northeastward and northward into sea through Wailau Gulch, northeastern Molokai.
- Wailau**; Peak, elevation, 4,547 feet, at head of Wailau Gulch, Molokai.
- Wailua**; Land Division, in Government ownership, Lihue District, Kauai.
- Wailua**; Stream, formed by junction of North and South Forks of Wialua River, flowing eastward into sea, Lihue District, Kauai.
- Wailua**; Stream, tributary to Umauma Stream on eastern slope of Mauna Kea, Hawaii.
- Wailua, North Fork**; Stream, rising on eastern slope of Waialeale, flowing eastward to junction with South Fork to form main stream, Lihue District, Kauai.
- Wailua, South Fork**; Stream, rising on southeastern slope of Kawaikini Peak, flowing eastward to junction with North Fork to form main stream, Lihue District, Kauai.
- Wailuaiki**; Stream, rising on the northeastern slope of Haleakala Mountain, flowing northeastward into sea near Wailua, Hana District, Maui.
- Wailuanui**; Stream, rising on northeastern slope of Haleakala Mountain, flowing northeastward into sea, east of Keanae Valley, Hana District, Maui.
- Wailuku**; District, Maui County, political subdivision in windward west Maui.
- Wailuku**; Land Division, Wailuku District, Maui.
- Wailuku**; River, rising high up on southeastern slope of Mauna Kea, flowing eastward into Hilo Bay, South Hilo District, Hawaii.
- Wailuku**; Town, about 3 miles west of Kahului Harbor, east Maui; county seat of Maui County.
- Wailupe**; Land Division, Honolulu District, Oahu.
- Waima**; Stream, rising on northern slope of Kohala Mountains, entering Waipio River from the west, Hamakua District, Hawaii.
- Waimalu**; Land Division, Ewa District, Oahu.
- Waimalu**; Stream, rising in Koolau Mountains, flowing southwestward through Waimalu Gulch into East Loch of Pearl Harbor, Ewa District, Oahu.
- Waimanalo**; Ditch, diverting water from various tributaries of Kailua Stream, Oahu.
- Waimanalo**; Land Division, Ewa District, Oahu.
- Waimanalo**; Land Division, in Government ownership, Koolaupoko District, Oahu.
- Waimanalo**; Bay, on southeast coast of Oahu.
- Waimanalo**; Stream, rising in southern Koolau Mountains, flowing northeastward into Waimanalo Bay, Koolaupoko District, Oahu.
- Waimanalo**; Village, Koolaupoko District, Oahu.
- Waimano**; Land Division, in Government ownership, Ewa District, Oahu.
- Waimanu**; Land Division, in Government ownership, Hamakua District, Hawaii.
- Waimanu**; Stream, heading in Waimanu Gulch north of Waipio River, flowing northward into sea, through Waimanu Valley, Hamakua District, Hawaii.
- Waimea**; Bay, at mouth of Waimea River, southwest Kauai.

- Waimea;** Bay, at mouth of Waimea Stream, northwest Oahu.
- Waimea;** Canyon, 2,000 to 3,000 feet deep, $\frac{1}{2}$ to $1\frac{1}{2}$ miles wide, about 10 miles long, called "Miniature Grand Canyon," Kauai.
- Waimea;** District, Kauai County, political subdivision in southwestern Kauai.
- Waimea;** Ditch, diverting water from Waimea River, about 4 miles above its mouth, Kauai.
- Waimea;** Ditch, diverting water from the west side of Waimea River for cane irrigation, Waimea District, Kauai.
- Waimea;** Land Division, in Government ownership, comprising about one-fifth of total area of island, Waimea District, Kauai.
- Waimea;** Land Division, South Kohala District, Hawaii.
- Waimea;** Land Division, in Wailua District, Oahu.
- Waimea;** River, rising in Alakai Swamp northwest of Waialeale Peak, flowing southward through deep, picturesque canyon to Waimea Bay; length, about 15 miles, Waimea Land Division, Kauai.
- Waimea;** Stream, rising in northern Koolau Mountains, flowing northward into Waimea Bay, Waialua District, Oahu.
- Waimea;** Town, at mouth of Waimea River, Waimea District, Kauai.
- Waimea;** Village (post office, Kamuela), on Waimea Plains, southeast of Kohala Mountains, Hawaii.
- Waimea;** westernmost Landing for freight and passengers on southern coast of Kauai.
- Wainaku;** Suburb of Hilo and freight landing, South Hilo District, Hawaii.
- Wainiha;** Canal, diverting water from the west side of Wainiha River, Hanalei District, Kauai.
- Wainiha;** Land Division, Hanalei District, Kauai.
- Wainiha;** Stream, rising on northern slope of Waialeale Peak, flowing northward to Wainiha Bay, Hanalei District, Kauai.
- Wainiha;** Landing, Hanalei District, Kauai.
- Wainiha;** River, debouching in Wainiha Bay near long. $159^{\circ} 32' 30''$ W., Kauai. (Not Wainike, Waipake, nor Warniho.)
- Wainike;** see Wainiha.
- Waioa;** see Waipa.
- Waiohinu;** Land, Division, in Government ownership, and Village, Kau District, Hawaii.
- Waiohue;** Stream, rising on northeastern slope of Haleakala Mountain, flowing northeastward into sea, Hana District, Maui.
- Waiohuli;** Land Division, in Government ownership, Makawao and Wailuku Districts, Maui.
- Waioli;** Land Division, partly in Government ownership, Hanalei District, Kauai.
- Waioli;** Stream, flowing northward into Hanalei Bay, Hanalei District, Kauai.
- Waiomao;** Stream, rising on southern slope of Olympus Peak, Koolau Range, flowing southward to junction with Pukele Stream to form Palolo Stream, Honolulu District, Oahu.
- Waipa;** Land Division, Hanalei District, Kauai.
- Waipa;** Stream, flowing northward into Hanalei Bay, Hanalei District, Kauai. (Not Waioa.)
- Waipahoehoe;** Stream, rising on eastern slope of Mauna Kea, flowing southeastward into sea south of Papaikou, Hilo District, Hawaii.
- Waipahu;** Stream, formed by junction of Kipapa and Waikahalaua Streams, flowing southward into West Loch of Pearl Harbor, Ewa District, Oahu.
- Waipahu;** Town, on West Loch of Pearl Harbor, Oahu.
- Waipake;** Land Division, Hanalei district, Kauai.
- Waipake;** Stream, in Waipake Land Grant, long. $159^{\circ} 21'$ W., northern coast of Kauai.
- Waipake;** see Wainiha.
- Waipao;** Gulch, Waimea District, Kauai. (Not Waipau.)
- Waipio;** Land Division, Hamakua District, Hawaii.
- Waipio;** Land Division, Ewa District, Oahu.

- Waipio**; River, rising on northeastern slope of Kohala Mountains, flowing eastward and northeastward into sea through Waipio Valley, receiving the flow of Kawainui, Alakahi, Koiawe, and Waima Streams, Hamakua District, Hawaii.
- Waipio**; Village, at mouth of Waipio Valley, Hamakua District, Hawaii.
- Waipouli**; Land Division, Kawaihau District, Kauai.
- Waipunalei**; Stream, on eastern slope of Mauna Kea, entering sea north of Laupahoehoe, Hawaii.
- Walbridge**; Ditch, diverting water from south side of Iao Stream, west Maui.
- Warniho**; see Wainiha.
- Watertown**; Village, entrance to Pearl Harbor, Oahu.
- Weli**; Point, eastern one at entrance to Wahiawa Bay, near long: 159° 34' 30'', Kauai.
- Weliweli**; Land Division, Koloa District, Kauai.
- Weloka**; Stream, entering sea just north of Maulua Gulch, on lower eastern slope of Mauna Kea, Hawaii.
- Wilcox**; Ditch, diverting water from the south side of Huleia Stream, Koloa District, Kauai.
- Woods**; Ditch Kohala District, Hawaii.

DECISIONS OF THE PHILIPPINE COMMITTEE ON GEOGRAPHIC NAMES.

(APPROVED BY THE UNITED STATES GEOGRAPHIC BOARD.)

A.

- Abatan**; River, southwest part of Bohol, discharging into Maribojoc Bay. (Not Abalan nor Abalon.)
- Abra de Ilog**; Township, Mindoro Province, Mindoro.
- Abucay**; Municipality, Bataan Province, Luzon.
- Abulug**; Municipality, Cagayan Province, Luzon.
- Abuyog**; Municipality, Leyte Province, Leyte.
- Agno**; Municipality, Pangasinan Province, Luzon.
- Agoo**; Municipality, La Union Province, Luzon.
- Aguilar**; Municipality, Pangasinan Province, Luzon.
- Alabat**; Municipality, Tayabas Province, Alabat.
- Alaminos**; Municipality, Laguna Province, Luzon.
- Alaminos**; Municipality, Pangasinan Province, Luzon.
- Alangalang**; Municipality, Leyte Province, Leyte.
- Alava**; Municipality, Pangasinan Province, Luzon.
- Albay**; Municipality, Provincial Capital, Albay Province, Luzon.
- Alburquerque**; Municipality, Bohol Province, Bohol.
- Alcala**; Municipality, Cagayan Province, Luzon.
- Alcala**; Municipality, Pangasinan Province, Luzon.
- Alegria**; Municipality, Cebu Province, Cebu.
- Alfonso**; Municipality, Cavite Province, Luzon.
- Aliaga**; Municipality, Nueva Ecija Province, Luzon.
- Alilem**; Township, Mountain Province (subprovince Amburayan), Luzon.
- Alitagtag**; Municipality, Batangas Province, Luzon.
- Allen**; Municipality, Samar Province, Samar.
- Almagro**; Municipality, Samar Province, Talajib.
- Aloguinsan**; Municipality, Cebu Province, Cebu.
- Alulayan*; see Atulayan.
- Ampusungan**; Township, Mountain Province (subprovince Lepanto), Luzon.
- Amulung**; Municipality, Cagayan Province, Luzon.
- Amungan**; Barrio, Iba Municipality, Zambales Province, Luzon.
- Anao**; Municipality, Tarlac Province, Luzon.
- Anda**; Municipality, Bohol Province, Bohol.
- Anda**; Municipality, Pangasinan Province, Cabarruyan.
- Angaki**; Township, Mountain Province (subprovince Lepanto), Luzon. (Not Angaqui.)
- Angat**; Municipality, Bulacan Province, Luzon.
- Angeles**; Municipality, Pampanga Province, Luzon.
- Antamok**; Barrio and Creek, about 5 miles east of Baguio, Mountain Province Luzon. (Not Atimok nor Antomock.)
- Antequera**; Municipality, Bohol Province, Bohol.
- Antomock*; see Antamok.
- Antipolo**; Municipality, Rizal Province, Luzon.
- Apalit**; Municipality, Pampanga Province, Luzon.
- Aparri**; Municipality, Cagayan Province, Luzon.
- Arayat**; Municipality, Pampanga Province, Luzon.
- Arevalo**; Municipality, Iloilo Province, Panay.
- Argao**; Municipality, Cebu Province, Cebu.

Ariagay; Municipality, La Union Province, Luzon.
Aroroy; Municipality, Sorsogon Province (subprovince Masbate), Masbate.
Asingan; Municipality, Pangasinan Province, Luzon.
Asturias; Municipality, Cebu Province, Cebu.
Antimok; see Antimok.
Atimonan; Municipality, Tayabas Province, Luzon.
Atalaya; *Atalayan*; see Atulayan.
Atok; Township, Mountain Province (subprovince Benguet), Luzon.
Atulayan; Island, in Lagonoy Gulf, Luzon. (Not Alulayan, Atalaya, nor Atalayan.)
Ayuquitan; Municipality, Oriental Negros Province, Negros.

B.

Baao; Municipality, Ambos Camarines Province, Luzon.
Babatugon; *Babatungon*; see Babatngon.
Babatngon; Municipality and River, northern coast of Leyte. (Not Babatugon nor Babatungon.)
Babuyan; Channel, Between Babuyan Islands and Luzon.
Bacacay; Municipality, Albay Province, Luzon. (Not Bagacay.)
Bacarra; Municipality, Ilocos Norte Province, Luzon.
Baclayon; Municipality, Bohol Province, Bohol.
Bacnotan; Municipality, La Union Province, Luzon.
Bacolod; Provincial Capital, Occidental Negros Province, Negros.
Bacolor; Municipality, Pampanga Province, Luzon.
Bacon; Municipality, Sorsogon Province, Luzon.
Bacon; see Bacong.
Bacong; Municipality, Oriental Negros Province, Negros. (Not Bacon.)
Bacoor; Municipality, Cavite Province, Luzon.
Bacuit; Settlement, Palawan Province, Palawan.
Bacun; see Bacun.
Bacuraran; Barrio, Pasi Iloilo Province, Panay. (Not Bauranan nor Bauranan.)

Badajoz; Municipality, Capiz Province, Tablas.
Badian; Municipality, Cebu Province, Cebu.
Badoc; Municipality, Ilocos Norte Province, Luzon.
Bagabag; Township, Nueva Vizcaya Province, Luzon.
Bagac; Municipality, Bataan Province, Luzon.
Bagacay; see Bacacay.
Bagalumbi; see Magalumbi.
Baganga; Municipality, Moro Province, Davao District, Mindanao.
Baggao; Municipality, Cagayan Province, Luzon.
Bagnen; Barrio, Banko Municipality, Mountain Province (subprovince Lepanto), Luzon.
Bago; Municipality, Occidental Negros Province, Negros.
Baguio; Barrio, Tayabas Municipality, Tayabas Province, Luzon.
Baguio; City, Mountain Province (subprovince Benguet), Luzon.
Bagulin; Township, Mountain Province (subprovince Benguet), Luzon.
Bai Lake; see Laguna de Bay.
Bais; Municipality, Oriental Negros Province, Negros.
Bakun; Township, Mountain Province (subprovince Amburayan), Luzon. (Not Bacun.)
Balamban; Municipality, Cebu Province, Cebu.
Balanga; Municipality, Provincial Capital, Bataan Province, Luzon.
Balangiga; Municipality, Samar Province, Samar.
Balaoan; Municipality, La Union Province, Luzon.
Balasan; Municipality, Iloilo Province, Panay.
Balayan; Municipality, Batangas Province, Luzon.
Baler; Municipality, Tayabas Province, Luzon.
Baliangao; Municipality, Misamis Province, Mindanao.
Balilihan; Municipality, Bohol Province, Bohol. (Not Balilijan.)
Balincaguin; Municipality, Pangasinan Province, Luzon.

- Balingasag**; Municipality, Misamis Province, Mindanao.
- Balingtán*; see Balingtang.
- Balintang**; Channel and Island, north of Luzon. (Not Balingtan.)
- Baliuag**; Municipality, Bulacan Province, Luzon.
- Ballesteros**; Municipality, Cagayan Province, Luzon.
- Balungao**; Municipality, Pangasinan Province, Luzon.
- Bamban**; Municipality, Tarlac Province, Luzon.
- Bambang**; Township, Neuva Vizcaya Province, Luzon.
- Bamu*; see Gamu.
- Banaao**; Township, Mountain Province (subprovince Lepanto), Luzon.
- Banagan**; Point, east coast of Pagbilao Grande Island, Tayabas Province, Luzon.
- Banate**; Municipality, Iloilo Province, Panay.
- Banaue**; Settlement, Mountain Province (subprovince Ifugao), Luzon.
- Banayoyo**; Township, Ilocos Sur Province, Luzon.
- Banga**; Municipality, Capiz Province, Panay.
- Bangar**; Municipality, La Union Province, Luzon.
- Bangued**; Municipality, Ilocos Sur Province (subprovince Abra), Luzon.
- Bangui**; Municipality, Ilocos Norte Province, Luzon.
- Bantaranan*; see Butauanan.
- Bani**; Municipality, Pangasinan Province, Luzon.
- Bantaranan*; see Butauanan.
- Bantay**; Municipality, Ilocos Sur Province, Luzon.
- Bantayan**; Municipality, Cebu Province, Bantayan.
- Barcelona**; Municipality, Sorsogon Province, Luzon.
- Barili**; Municipality, Cebu Province, Cebu.
- Barotac Nueva**; Municipality, Iloilo Province, Panay.
- Barugo**; Municipality, Leyte Province, Leyte.
- Basco**; Township, Batanes Province, Batan.
- Basey**; Municipality, Samar Province, Samar.
- Basod*; see Basud.
- Basud**; Municipality, Ambos Camarines Province, Luzon. (Not Basod.)
- Batac**; Municipality, Ilocos Norte Province, Luzon.
- Batangas**; Municipality, provincial capital, Batangas Province, Luzon.
- Batauanan*; see Butananan.
- Bato**; Municipality, Albay Province (subprovince Catanduanes), Catanduanes.
- Bato**; Municipality, Ambos Camarines Province, Luzon.
- Bato**; Municipality, Leyte Province, Leyte.
- Bato**; Township, Ilocos Sur Province (subprovincia Abra), Luzon.
- Batuan**; Municipality, Bohol Province, Bohol.
- Batulaog**; Mountain, about 13 kilometers (8 miles) northwest of Balayan, Batangas Province, Luzon. (Not Tanaun Peak.)
- Bauan**; Municipality, Batangas Province, Luzon.
- Bauang**; Municipality, La Union Province, Luzon.
- Bauco*; see Bauko.
- Bauguen**; Township, Ilocos Sur Province, Luzon.
- Bauko**; Township, Mountain Province (subprovince Lepanto), Luzon. (Not Bauco.)
- Bauranan*; *Bauranan*; see Bacuranan.
- Bautista**; Municipality, Pangasinan Province, Luzon.
- Bay**; Municipality, Laguna Province, Luzon.
- Bayambang**; Municipality, Pangasinan Province, Luzon.
- Baybay**; Municipality, Leyte Province, Leyte.
- Bayombong**; Township, Provincial Capital, Nueva Vizcaya Province, Luzon.
- Besao**; Township, Mountain Province (subprovince Lepanto), Luzon.
- Bigaa**; Municipality, Bulacan Province, Luzon.
- Bilar**; Municipality, Bohol Province, Bohol.
- Biliran**; Municipality, Leyte Province, Biliran.
- Binalbagan**; Municipality, Occidental Negros Province, Negros.

- Binalonan**; Municipality, Pangasinan Province, Luzon.
- Binan**; Municipality, Laguna Province, Luzon.
- Binangonan**; Municipality, Rizal Province, Luzon.
- Binangonan*; *Binangonan de Lampon*; see *Infanta*.
- Binmaley**; Municipality, Pangasinan Province, Luzon.
- Boac**; Municipality, Tayabas Province, Marinduque.
- Bobon**; Municipality, Samar Province, Samar.
- Bocause**; Municipality, Bulacan Province, Luzon.
- Bogo**; Municipality, Cebu Province, Cebu.
- Bohol**; Strait, between Bohol and Cebu.
- Bokod**; Township, Mountain Province (subprovince Benguet), Luzon.
- Bolinao**; Municipality, Pangasinan Province, Luzon.
- Bondo*; see *Bondoc*.
- Bondoc**; Point and Town, southern part of Tayabas Province, Luzon. (Not Bondo nor Bondog.)
- Bondog*; see *Bondoc*.
- Bongabon**; Barrio, Point and River, east coast of Mindoro.
- Bongabon**; Municipality, Nueva Ecija Province, Luzon.
- Borongan**; Port and Town, east coast of Samar. (Not Borongon.)
- Borongon*; see *Borongan*.
- Bontoc**; Township, Provincial Capital, Mountain Province (subprovince Benguet), Luzon.
- Borbon**; Municipality, Cebu Province, Cebu.
- Botolan**; Municipality, Zambales Province, Luzon.
- Bucay**; Municipality, Ilocos Sur Province (subprovince Abra), Luzon.
- Buenavista**; Municipality, Iloilo Province, Guimaras.
- Bugason*; see *Bugason*.
- Bugason**; Municipality, Antique Province, Panay. (Not Bugason.)
- Buguias**; Township, Mountain Province (subprovince Benguet), Luzon.
- Buhi**; Municipality, Ambos Camarines Province, Luzon.
- Bula**; Municipality, Ambos Camarines Province, Luzon.
- Bulacan**; Municipality, Bulacan Province, Luzon.
- Bulalacao**; Township, Mindoro Province, Mindoro.
- Bulan**; Municipality, Sorsogon Province, Luzon.
- Bulusan**; Municipality, Sorsogon Province, Luzon.
- Bungul*; *Bungus*; see *Rungus*.
- Burauen**; Municipality, Leyte Province, Leyte.
- Burias**; Pass, between Burias Island and Luzon.
- Buruanga**; Municipality, Capiz Province, Panay.
- Butauanan**; Island, off the east coast of Luzon. (Not Bantaranan nor Batauanan.)
- Butuan**; Municipality, Provincial Capital, Agusan Province (subprovince Butuan), Mindanao.

C.

- Caba**; Municipality, La Union Province, Luzon.
- Cabadbaran**; Municipality, Surigao, Mindanao.
- Cabalian**; Municipality, Leyte Province, Leyte. (Not Cabilian.)
- Caballo**; Bay, on south shore Corregidor Island.
- Cabanatuan**; Municipality, Nueva Ecija Province, Luzon.
- Cabancalan*; see *Kabankalan*.
- Cabangan**; Municipality, Zambales Province, Luzon.
- Cabatuan**; Municipality, Iloilo Province, Panay.
- Cabiao**; Municipality, Nueva Ecija Province, Luzon.
- Cabugao**; Municipality, Ilocos Sur Province, Luzon.
- Cabusao**; Municipality, Ambos Camarines Province, Luzon.
- Cabuyao**; Municipality, Laguna Province, Luzon.
- Cadiz**; Municipality, Occidental Negros Province, Negros.
- Cagayan**; Municipality, Provincial Capital, Misamis Province, Mindanao.
- Cagayan Sulu**; Island, in Sulu Sea. (Not Cagayan Jolo.)
- Cagayancillo**; Settlement, Palawan Province, Cagayan.

- Caibiran**; Municipality, Leyte Province, Biliran. (Not Caybiran.)
- Cajidiocan**; Municipality, Capiz Province, Sibuyan.
- Calabaza*; see Lusaran.
- Calabanga**; Municipality, Ambos Camarines Province, Luzon.
- Calaca**; Municipality, Batangas Province, Luzon.
- Calamba**; Municipality, Laguna Province, Luzon.
- Calapan**; Township, Provincial Capital, Mindoro Province, Mindoro.
- Calape**; Municipality, Bohol Province, Bohol.
- Calasiao**; Municipality, Pangasinan Province, Luzon.
- Calauag**; Municipality, Tayabas Province, Luzon.
- Calayan**; Barrio, Aparri Municipality, Cagayan Province, Luzon.
- Calbayog**; Town and River, Samar Province, west coast of Samar. (Not Calbayoc, Calbayok, nor Kalbayok.)
- Calbiga**; Municipality, Samar Province, Samar.
- Calivo**; Municipality, Capiz Province, Panay. (Not Calibo nor Kalibu.)
- Calolbon**; Municipality, Albay Province, Catanduanes.
- Caloocan**; Municipality, Rizal Province, Luzon.
- Calumpit**; Municipality, Bulacan Province, Luzon.
- Caluya**; Township, Mindoro Province, Caluya.
- Camalaniugan**; Municipality, Cagayan Province, Luzon.
- Camalig**; Municipality, Albay Province, Luzon.
- Camaligan**; Municipality, Ambos Camarines Province, Luzon.
- Camiling**; Municipality, Tarlac Province, Luzon.
- Camotes**; Sea, between Leyte, Bohol, and Cebu.
- Canaman**; Municipality, Ambos Camarines Province, Luzon.
- Canauay**; Island and Light, Janabatas Channel, north coast of Leyte. (Not Cananay.)
- Candaba**; Municipality, Pampanga Province, Luzon.
- Candelaria**; Municipality, Tayabas Province, Luzon.
- Candelaria**; Municipality, Zambales Province, Luzon.
- Candijay**; Municipality, Bohol Province, Bohol.
- Candon**; Municipality, Ilocos Sur Province, Luzon.
- Cantilan**; Municipality, Surigao Province, Mindanao.
- Caoayan**; Municipality, Ilocos Sur Province, Luzon.
- Capalonga**; Municipality, Ambos Camarines Province, Luzon.
- Capangan*; see Kapangan.
- Capas**; Municipality, Tarlac Province, Luzon.
- Capiz**; Municipality, Province, and River, on north shore of Panay Island. (Not Capis nor Kapiz.)
- Capul**; Municipality, Sumar Province, Capul.
- Caraga**; Municipality, Moro Province, Davao District, Mindanao.
- Caramoan**; Municipality, Ambos Camarines Province, Luzon.
- Carcar**; Municipality, Cebu Province, Cebu.
- Carigara**; Municipality, Leyte Province, Leyte.
- Carmen**; Municipality, Bohol Province, Bohol.
- Carmen**; Municipality, Cebu Province, Cebu.
- Carmona**; Municipality, Cavite Province, Luzon.
- Carranglan**; Municipality, Nueva Ecija Province, Luzon.
- Casiguran**; Municipality, Sorsogon, Luzon.
- Casiguran**; Municipality, Tayabas Province, Luzon.
- Castilla**; Municipality, Sorsogon Province, Luzon.
- Castillejos**; Municipality, Zambales Province, Luzon.
- Cataingan**; Municipality, Sorsogon Province (subprovince Masbate), Masbate.
- Catanauan**; Municipality, Tayabas Province, Luzon.
- Catarman**; Municipality, Samar Province, Samar.

- Catbalogan**; Municipality, Provincial Capital, Samar Province, Samar.
- Cateel**; Municipality, Moro Province, Davao District, Mindanao. (Not Catel.)
- Catmon**; Municipality, Cebu Province, Cebu.
- ***Catubeg**; Reef, in Albay Gulf, eastern coast of Luzon. (Not Catubig nor Katubeg.)
- Catubig**; Municipality, Samar Province, Samar.
- Catubig*; see Catubeg.
- Cauayan**; Municipality, Isabel Province, Luzon.
- Cauayan**; Municipality, Occidental Negros Province, Negros.
- Carancalan*; see Kabankalan.
- Cavite**; Municipality, Provincial Capital, Cavite Province, Luzon.
- Cayan*; see Kayan.
- Caybiran*; see Caibiran.
- Cebu**; Municipality, Provincial Capital, Cebu Province, Cebu.
- Cervantes**; Settlement, Mountain Province (subprovince Lepanto), Luzon.
- Cimirara*; see Semirara.
- Claveria**; Municipality, Cagayan Province, Luzon.
- Colasi*; see Kulasi.
- Concepcion**; Municipality, Tarlac Province, Luzon.
- Concepcion**; Township, Mindoro Province, Maestre de Campo.
- Concepcion**; Township, Mountain Province (subprovince Lepanto), Luzon.
- Corella**; Municipality, Bohol Province, Bohol.
- Coron**; Township, Palawan Province, Busuanga.
- Corregidor**; Cove, on north shore of Corregidor Island.
- Cortes**; Municipality, Bohol Province, Bohol.
- Cotabato**; Town, near mouth of Mindanao River, Moro Province, Mindanao. (Not Cottabato nor Kota-Bato.)
- Cubi**; Point and Shoal, Subic Bay, Luzon. (Not Cuby, Kuby, nor Kubi.)
- Cuenca**; Municipality, Batangas Province, Luzon.
- Culasi**; Municipality, Antique Province, Panay.
- Cuyapo**; Municipality, Nueva Ecija Province, Luzon.
- Cuyo**; Township, Palawan Province, Cuyo.
- Cuyo East**; Pass, between Cuyo Islands and Panay.
- Cuyo West**; Pass, between northeastern Palawan and Cuyo Islands.

D.

- Daanbantayan**; Municipality, Cebu Province, Cebu. (Not Daan Bantayan.)
- Daet**; Municipality, Ambos Camarines Province, Luzon.
- Dagami**; Municipality, Leyte Province, Leyte.
- Dagupan**; Municipality, Pangasinan Province, Luzon.
- Dahikan**; Islands, off Mambulao, east coast of Luzon. (Not Dajican nor Dajikan.)
- Dajican*; *Dijikan*; see Dahikan.
- Dalaguete**; Municipality, Cebu Province, Cebu.
- Daliaun**; Bank and Town, Davao Gulf southeastern coast of Mindanao. (Not Daliao, Daliaon, nor Deliaon.)
- Danao**; Municipality, Cebu Province, Cebu.
- Danglas**; Township, Ilocos Sur Province, Luzon.
- Dansalan**; Municipality, Moro Province, Lanao District, Mindanao.
- Dao**; Municipality, Antique Province, Panay.
- Dao**; Municipality, Capiz Province, Panay.
- Dapa**; Municipality, Surigao Province, Siargao.
- Dapitan**; Municipality, Moro Province, Zamboanga District, Mindanao.
- Dasol**; Municipality, Pangasinan Province, Luzon.
- Dauin**; Municipality, Oriental Negros Province, Negros.
- Daus**; Municipality, Bohol Province, Panglao.
- Davao**; Municipality, Moro Province, Davao District, Mindanao.
- Deliaon*; see Daliaun.
- Dimasaqua*; see Limasawa.
- Dimasalang**; Municipality, on eastern shore of Masbate Island.
- Dimasana*; *Dimasaua*; see Limasawa.
- Dimiao**; Municipality, Bohol Province, Bohol.

- Dinagat**; Municipality, Surigao Province, Dinagat.
- Dinagat**; Sound, between Dinagat and Siargao Islands.
- Dinalupihan**; Pueblo, Bataan Province, Luzon.
- Dingle**; Municipality, Iloilo Province, Panay.
- Dingras**; Municipality, Ilocos Norte Province, Luzon.
- Disdis**; Township, Mountain Province (subprovince Benguet), Luzon.
- Dolores**; Municipality, Ilocos Sur Province (subprovince Abra), Luzon.
- Dolores**; Municipality, Samar Province, Samar.
- Dolores**; Municipality, Tayabas Province, Luzon.
- Dolores*; see Lusaran.
- Donsol**; Municipality, Sorsogon Province, Luzon.
- Duero**; Municipality, Bohol Province, Bohol.
- Dulag**; Municipality, Leyte Province, Leyte.
- Dumaguete**; Municipality, Provincial Capital, Oriental Negros Province, Negros.
- Dumalag**; Municipality, Capiz Province, Panay.
- Dumangas**; Municipality, Iloilo Province, Panay.
- Dumanjug**; Municipality, Cebu Province, Cebu.
- Dumaran**; Settlement, Palawan Province, Dumaran.
- Dumarao**; Municipality, Capiz Province, Panay.
- Dupax**; Township, Nueva Vizcaya Province, Luzon.
- E.**
- Echague**; Municipality, Isabela Province, Luzon.
- Enrile**; Municipality, Cagayan Province, Luzon.
- Escalante**; Municipality, Occidental Negros Province, Negros.
- Esperanza**; Township, Pangasinan Province, Luzon.
- F.**
- Famy**; Municipality, Laguna Province, Luzon.
- Farallon*; see Malaraya.
- Fifteenth Cavalry**; Pass, in Butig Mountains, about 124° 18' east longitude and 7° 40' north latitude, Mindanao.
- Floridablanca**; Municipality, Pampanga Province, Luzon.
- G.**
- Gainza**; Municipality, Ambos Camarines Province, Luzon.
- Galimuyod**; Township, Ilocos Sur Province, Luzon.
- Gamu**; Municipality, Isabela Province, Luzon. (Not Bamu.)
- Gandara**; Municipality, Samar Province, Samar.
- Gapan**; Municipality, Nueva Ecija Province, Luzon.
- Garcia Hernandez**; Municipality, Bohol Province, Bohol.
- Gasar**; Municipality, Tayabas Province, Marinduque. (Not Gazan.)
- Gattaran**; Municipality, Cagayan Province, Luzon.
- Gazan*; see Gasan.
- Gerona**; Municipality, Tarlac Province, Luzon.
- Gigaquit**; Municipality, Surigao Province, Mindanao.
- Gihulngan**; Municipality, Oriental Negros Province, Negros. (Not Guiljugan.)
- Gimogan*; see Himugaan.
- Ginatilan**; Municipality, Cebu Province, Cebu.
- Gingoog**; Municipality, Misamis Province, Mindanao.
- Ginigaran*; see Hinigaran.
- Goa**; Municipality, Ambos Camarines Province, Luzon.
- Guagua**; Municipality, Pampanga Province, Luzon.
- Gubat**; Municipality, Sorsogon Province, Luzon.
- Guiljugan*; see Gihulngan.
- Guimbal**; Municipality, Iloilo Province, Panay.
- Guinayangan**; Municipality, Tayabas Province, Luzon.
- Guindulman**; Municipality, Bohol Province, Bohol.
- Guinigaran*; see Hinigaran.
- Guinobatan**; Municipality, Albay Province, Luzon.
- Guisi*; see Lusaran.

Guluan; Municipality, Samar Province, Samar.
Gumaca; Municipality, Tayabas Province, Luzon.

H.

Hagonoy; Municipality, Bulacan Province, Luzon.
Hermosa; Municipality, Bataan Province, Luzon.
Hernani; Municipality, Samar Province, Samar.
High; Islet, about 65 feet high at entrance to Port Laguimanoc, Tayabas Province, Luzon.
Hibongos; Municipality, Leyte Province, Leyte.
Himamailan; see Himamaylan.
Himamaylan; Municipality, Occidental Negros Province, Negros. (Not Himamailan, Jimamailan, nor Jimamaylan.)
Himugaan; River, in northern part of Occidental Negros Province, Negros. (Not Gimogan.)
Hinanangan; see Hinunangan.
Hinatuan; Municipality, Surigao Province, Mindanao.
Hindang; Municipality, Leyte Province, Leyte.
Hinigaran; Municipality, Occidental Negros Province, west coast of Negros. (Not Ginigaran, Guinigaran, nor Jinigaran.)
Hinunangan; Bay, east coast, and Town, Leyte Province, Leyte. (Not Ginunangan, Hinanangan, Hinonangan, nor Hinunanga.)
Hinundayan; Municipality, Leyte Province, Leyte.

I.

Iba; Municipality, Provincial Capital, Zambales Province, Luzon.
Ibaan; Municipality, Batangas Province, Luzon.
Ibajay; Municipality, Capiz Province, Panay.
Ibana; Ibang; see Ivana.
Iguait; see Iwahig.
Iguig; Municipality, Cagayan Province, Luzon.
Ilagan; Municipality, Provincial Capital, Isabela Province, Luzon.
Iligan; Municipality, Moro Province, Lanao District, Mindanao.

Ilog; Municipality, Occidental Negros Province, Negros.
Iloilo; Municipality, Provincial Capital, Iloilo, Panay.
Imugan; Township, Nueva Vizcaya Province, Luzon.
Imus; Municipality, Cavite Province, Luzon.
Inabanga; Municipality, Bohol Province, Bohol.
Indan; Municipality, Ambos Camarines Province, Luzon.
Indang; Municipality, Cavite Province, Luzon.
Indias Españolas; see Philippine.

Infanta; Municipality, Pangasinan Province, Luzon.
Infanta; Municipality, Tayabas Province, Luzon. (Not Binangonan nor Binangonan de Lampon.)
Initao; Municipality, Misamis Province, Mindanao.
Inopacan; Municipality, Leyte Province, Leyte.
Iriga; Municipality, Ambos Camarines Province, Luzon.
Irosin; Municipality, Sorsogon Province, Luzon. (Not Irocin.)
Isabela; Municipality, Occidental Negros Province, Negros.
Itbayat; Municipality, Batanes Province, Itbayat. (Not Isbayat.)
Itogon; Township, Mountain Province (subprovince Benguet), Luzon.
Iuahit; Iuhuit; Iualit; see Iwahig.
Iuisan; Municipality, Capiz Province, Panay. (Not Ivisan.)
Ivana; Township, Batanes Province, Batan. (Not Ibana, Ibang, nor San Jose de Ibana.)
Ivisan; see Iuisan.
Iwahig; River and Town, near Puerto Princesa, Palawan Island. (Not Yuahit, Iguait, Iuahit, Iuhuit, Iualit, nor Ithuahig.)

J.

Jaen; Municipality, Nueva Ecija Province, Luzon.
Jagna; Municipality, Bohol Province, Bohol.
Jalajala; Municipality, Rizal Province, Luzon.
Jamindan; Municipality, Capiz Province, Panay.

Janiuay; Municipality, Iloilo Province, Panay.

Jaro; Municipality, Leyte Province, Leyte.

Jaro; Municipality, Iloilo Province, Panay.

Jetafe; Municipality, Bohol Province, Bohol.

Jimamailan; *Jimamaylan*; see Hima-
maylan.

Jimenez; Municipality, Misamis Prov-
ince, Mindanao.

Jipapad; Settlement, Samar Province,
Samar.

Jolo; Bay, Islands, and Town, Philip-
pine Islands. (Not Joló, Sug, Sulu,
nor Suluk.)

Joló; see Jolo.

Jovellar; Municipality, Albay Province,
Luzon.

Juban; Municipality, Sorsogon Province,
Luzon.

Jurata; Lake, south coast of Cagayan
Sulu Island. (Not Jiwata.)

K.

Kabankalan; Municipality, Occidental
Negros Province, Negros. (Not Ca-
bancalan nor Cavancalan.)

Kabayan; Township, Mountain Prov-
ince (subprovince Benguet), Luzon.
(Not Cabayan.)

Kahumayhumayan; Barrio, Danao Mu-
nicipality, Cebu Province, Cebu.

Kalbayok; see Calbayog.

Kalibu; see Calivio.

Kapangan; Township, Mountain Prov-
ince (subprovince Benguet), Luzon.
(Not Capangan.)

Kapiz; see Capiz.

Kapungah; see Kibungan.

Katubeg; see Catubeg.

Kawayan; Municipality, Leyte Prov-
ince, Biliran.

Kawit; Municipality, Cavite Province,
Luzon.

Kayan; Township, Mountain Province
(subprovince Lepanto), Luzon. (Not
Cayan.)

Kayapa; Township, Mountain Prov-
ince (subprovince Benguet), Luzon.

Kiangan; Settlement, Mountain Prov-
ince (subprovince Ifuago), Luzon.
(Not Quiangan.)

Kibungan; Township, Mountain Prov-
ince (subprovince Benguet), Luzon.
(Not Kapungan.)

Kota-Bato; see Catabato.

Kubi Kuby; see Cubi.

Kulasi; Barrio, Capiz Municipality,
Capiz Province, Panay. (Not Colasi,
Culasi, nor Kolasi.)

L.

La Carlota; Municipality, Occidental
Negros Province, Negros.

La Paz; Municipality, Ilocos Sur Prov-
ince (subprovince Abra), Luzon.

La Laguna; see Laguna.

La Paz; Municipality, Tarlac Province,
Luzon.

La Trinidad; Township, Mountain Prov-
ince (subprovince Benguet), Luzon.

Labayug; Township, Pangasinan Prov-
ince, Luzon.

Labo; Municipality, Ambos Camarines
Province, Luzon.

Lagangilang; Township, Ilocos Sur
Province, Luzon.

Lagayan; Township, Ilocos Sur Prov-
ince, Luzon.

Lagonoy; Municipality, Ambos Cama-
rines Province, Luzon.

Laguan; *Laguan*; see Laoang.

Laguna; Province, central Luzon. (Not
La Laguna.)

Laguna de Bay; Lake, Laguna Prov-
ince, Luzon. (Not Bai Lake.)

Lal-lo; Municipality, Cagayan Province,
Luzon. (Not Lallo.)

Langaran; Municipality, Misamis Prov-
ince, Mindanao.

Langiden; Township, Ilocos Sur Prov-
ince, Luzon.

Laoag; Municipality, Provincial Capital,
Ilocos Norte Province, Luzon.

Laoang; Bay, Island, and Town, north-
ern coast of Samar. (Not Laguan nor
Laguan.)

Lapog; Bay, Municipality and Ilocos Sur
Province, Luzon. (Not Lano.)

Larena; Municipality, Oriental Negros
Province (subprovince Siquijor), Si-
quijor.

Las Pinas; Municipality, Rizal Prov-
ince, Luzon.

Laua-an; Municipality, Antique Prov-
ince, Panay.

- Lavezares;** Municipality, Samar Province, Samar.
- Lazi;** Municipality, Oriental Negros Province (subprovince Siquijor), Siquijor.
- Lemery;** Municipality, Batangas Province, Luzon.
- Leon;** Municipality, Iloilo Province, Panay.
- Leyte;** Gulf, south of Samar and east of Leyte.
- Leyte;** Municipality, Leyte Province, Leyte.
- Lezo;** Municipality, Capiz Province, Panay.
- Liang;** Bay and Town, Surigao Province, east coast of Mindanao. (Not Liangan.)
- Libacao;** Municipality, Capiz Province, Panay.
- Libmanan;** Municipality, Ambos Camarines Province, Luzon.
- Libog;** Municipality, Albay Province, Luzon.
- Libon;** Municipality, Albay Province, Luzon.
- Licab;** Municipality, Nueva Ecija Province, Luzon.
- Lidlidda;** Township, Ilocos Sur Province, Luzon.
- Ligao;** Municipality, Albay Province, Luzon.
- Lilio;** Municipality, Laguna Province, Luzon.
- Liloan;** Municipality, Cebu Province, Cebu.
- Liloan;** Municipality, Leyte Province, Panason.
- Limasawa;** Island, south of Leyte. (Not Dimasagua, Dimasana, Dimasaua, Limasagna, Limasagua, Limasana, Limasaoa, Limasaua, Masagna, nor Masaua.)
- Limit;** Point, Cavite Province, extreme west Luzon.
- Lingayen;** Municipality, Provincial Capital, Pangasinan Province, Luzon.
- Lipa;** Municipality, Batangas Province, Luzon.
- Llorente;** Municipality, Samar Province, Samar.
- Loay;** Municipality, Bohol Province, Bohol.
- Lobo;** Municipality, Batangas Province, Luzon. (Not Laboo.)
- Loboc;** Municipality, Bohol Province, Bohol.
- Laboo;* see Labo.
- Longos;** Municipality, Laguna Province, Luzon.
- Looc;** Barrio, Cebu; Bay, Batangas Province, Luzon; Bay, Lubang Island; Bay and Point, Samar; Inlet, Masbate. (Not Loog.)
- Looc;** Municipality, Capiz Province (subprovince Romblon), and Port, Tablas.
- Loog;* see Looc.
- Loon;** Municipality, Bohol Province, Bohol.
- Lopez;** Municipality, Tayabas Province, Luzon.
- Los Banos;** Municipality, Laguna Province, Luzon.
- Lubang;** Township, Mindoro Province, Lubang.
- Lubao;** Municipality, Pampanga Province, Luzon.
- Lubugan;** Settlement, Mountain Province (subprovince Kalinga), Luzon.
- Lucban;** Municipality, Tayabas Province, Luzon.
- Lucena;** Municipality, Provincial Capital, Tayabas Province, Luzon.
- Lucon;* see Luzon.
- Luisiana;** Municipality, Laguna Province, Luzon.
- Lumban;** Municipality, Laguna Province, Luzon.
- Luna;** Municipality, La Union Province, Luzon. (Not Namacpacan nor Namagpacan.)
- Lupi;** Municipality, Ambos Camarines Province, Luzon.
- Lusaran;** Point, on which Lusaran Light is situated, Guimaras Island. (Not Calabaza, Dolores, nor Guisi.)
- Lusaran; Luzaran;* see South Point.
- Luzon;** Largest of the Philippine Islands. (Not Luçon.)
- Luzuriaga;** Municipality, Oriental Negros Province, Negros.

M.

- Mabalacat;** Municipality, Pampanga Province, Luzon.
- Mabini;** Municipality, Bohol Province, Bohol.
- Mabitac;** Municipality, Laguna Province, Luzon.

- MacCrohon*; see Macrohon.
- Macabebe**; Municipality, Pampanga Province, Luzon.
- Macalelon**; Municipality, Tayaba Province, Luzon.
- Macrohon**; Municipality, Leyte Province, Leyte. (Not MacCrohon.)
- Magalar**; Municipality, Pampanga Province, Luzon. (Not Magalang.)
- Magaldan*; see Mangaldan.
- Magallanes**; Municipality, Sorsogon Province, Luzon.
- Magallania*; see Philippine.
- Magalumbi**; Island, off east coast of Panay. (Not Bagalumbi, Magatumbi, Nogalumbio, nor Ragalumbi.)
- Magarao**; Municipality, Ambos Camarines Province, Luzon.
- Magatumbi*; see Magalumbi.
- Magdalena**; Municipality, Laguna Province, Luzon.
- Magindanao*; see Mindanao.
- Magsingal**; Municipality, Ilocos Sur Province, Luzon.
- Mahatao**; Municipality, Batanes Province, Bataan.
- Majayjay**; Municipality, Laguna Province, Luzon.
- Makar**; Municipality, Moro Province, Gotabato District, Mindanao.
- Malabang**; Municipality, Moro Province, Lanao District, Mindanao.
- Malabon**; Municipality, Rizal Province, Luzon.
- Malabuyoc**; Municipality, Cebu Province, Cebu.
- Malaraya**; Mountain, on boundary between Batangas and Laguna Provinces, Luzon, and about 8 kilometers (5 miles) northeast of Lipa. (Not Malarayat nor Farallon.)
- Malasigui**; Municipality, Pangasinan Province, Luzon.
- Malilipot**; Municipality, Albay Province, Luzon.
- Malinao**; Municipality, Albay Province, Luzon.
- Malinao**; Municipality, Capiz Province, Panay.
- Malitbog**; Municipality, Leyte Province, Leyte.
- Malolos**; Municipality, Provincial Capital, Bulacan Province, Luzon.
- Mambajao**; Municipality, Misamis Province, Camiguin. (Not Manbajao.)
- Mambulao**; Municipality, Ambos Camarines Province, Luzon.
- Mamburao**; Township, Mindoro Province, Mindoro.
- Mambusao**; Municipality, Capiz Province, Panay.
- Manabo**; Township, Ilocos Sur Province (subprovince Abra), Luzon.
- Manaoag**; Municipality, Pangasinan Province, Luzon.
- Manapla**; Municipality, Occidental Negros Province, Negros.
- Manbajao*; see Mambajao.
- Manbajao*; see Mankayan.
- Mandaue**; Municipality, Cebu Province, Cebu.
- Mangaldan**; Municipality, Pangasinan Province, Luzon. (Not Magaldan.)
- Margatarem**; Municipality, Pangasinan Province, Luzon.
- Manila**; Bay, City, and Strait, Luzon. (Not Manilla.)
- Manito**; Municipality, Albay Province, Luzon.
- Manjuyod**; Municipality, Oriental Negros Province, Negros.
- Mankayan**; Township, Mountain Province (subprovince Lepanto), Luzon. (Not Mancayan.)
- Mapandan**; Municipality, Pangasinan Province, Luzon.
- Maragondon**; Municipality, Cavite Province, Luzon. (Not Maragondong.)
- Maria**; Municipality, Oriental Negros Province (subprovince Siquijor), Siquijor.
- Maribojoc**; Municipality, Bohol Province, Bohol.
- Mariquina**; Municipality, Rizal Province, Luzon.
- Mariquina**; River, Rizal Province, Luzon. (Not San Mateo.)
- Mariveles**; Municipality, Bataan Province, Luzon.
- Masagna*; see Limasawa.
- Masantol**; Municipality, Pampanga Province, Luzon.
- Masaua*; see Limasawa.
- Masbate**; Bay, northern coast, and Town, Sorsogon Province, Masbate. (Not Palanog nor Palanoc.)

Masinloc; Municipality, Zambales Province, Luzon.
Maaslog; Settlement, Samar Province, Samar.
Maasin; Municipality, Leyte Province, Leyte.
Matalom; Municipality, Leyte Province, Leyte.
Mati; Town, at head of Pujada Bay, Moro Province, Mindanao. (Not Matti.)
Matnog; Municipality, Sorsogon Province, Luzon.
Matti; see *Matti*.
Mauanan; Municipality, Cagayan Province, Luzon.
Mauban; Municipality, Tayabas Province, Luzon.
Mayoyao; Settlement, Mountain Province (subprovince Ifugao), Luzon.
Medellin; Municipality, Cebu Province, Cebu.
Merida; Municipality, Leyte Province, Leyte.
Mexico; Municipality, Pampanga Province, Luzon.
Meycauayan; Municipality, Bulacan Province, Luzon.
Miagao; Municipality, Iloilo Province, Panay.
Milagros; Municipality, Sorsogon Province (subprovince Masbate), Masbate.
Milaor; Municipality, Ambos Camarines Province, Luzon.
Minalabac; Municipality, Ambos Camarines Province, Luzon. (Not Minalabag.)
Minalin; Municipality, Pampanga Province, Luzon.
Mindanao; One of the Philippine Islands. (Not Magindanao.)
Mindoro; see *Sulu*.
Mindanao; Sea, between Mindanao, Negros, Bohol, and Leyte Islands.
Minglanilla; Municipality, Cebu Province, Cebu.
Misamis; Municipality, Misamis Province, Mindanao.
Moalboal; Municipality, Cebu Province, Cebu. (Not Moalbual.)
Mogpog; Municipality, Tayabas Province, Marinduque.
Moncada; Municipality, Tarlac Province, Luzon.
Mondragon; Municipality, Samar Province, Samar.

Montalban; Municipality, Rizal Province, Luzon.
Moro; Gulf, between Samales Group and Tinaca Point, southern coast of Mindanao,
Moron; Municipality, Bataan Province, Luzon.
Morong; Municipality, Rizal Province, Luzon.
Mulanay; Municipality, Tayabas Province, Luzon.
Murcia; Municipality, Occidental Negros Province, Negros.

N.

Nabas; Municipality, Capiz Province, Panay.
Nabua; Municipality, Ambos Camarines Province, Luzon.
Naga; Municipality, Cebu Province, Cebu.
Nagbukel; Township, Ilocos Sur Province, Luzon. (Not Nagbuquel.)
Nagcarlan; Municipality, Laguna Province, Luzon.
Naghilo; Point, eastern coast Port Laguanoc, Tayabas Province, Luzon.
Naguilian; Municipality, Isabela Province, Luzon.
Naguilian; Municipality, La Union Province, Luzon.
Naic; Municipality, Cavite Province, Luzon.
Namacpacan; *Namagpacan*; see *Luna*.
Nampicuan; Municipality, Nueva Ecija Province, Luzon.
Narvacan; Municipality, Ilocos Sur Province, Luzon.
Nasugbu; Municipality, Batangas Province, Luzon.
Natividad; Municipality, Pangasinan Province, Luzon.
Naujan; Township, Mindoro Province, Mindoro.
Naval; Municipality, Leyte Province, Biliran.
Navotas; Municipality, Rizal Province, Luzon.
New Washington; Municipality, Capiz Province, Panay.
Nogalumbio; see *Magalumbi*.
Norzagaray; Municipality, Bulacan Province, Luzon.
Noveleta; Municipality, Cavite Province, Luzon.

Nueva Caceres; Municipality, Provincial Capital, Ambos Camarines Province, Luzon.

Nueva Coveta; Township, Ilocos Sur Province, Luzon.

O.

Oas; Municipality, Albay Province, Luzon.

Obando; Municipality, Bulacan Province, Luzon.

Odiungan; Bay and Town, Capiz Province, Tablas, and Village, Misamis Province, Mindanao. (Not Odiungan.)

Olongapo; Barrio, Subic Municipality, Zambales Province, Luzon.

Opon; Municipality, Cebu Province, Mactan.

Oquendo; Municipality, Samar Province, Samar.

Orani; Municipality, Bataan Province, Luzon.

Oras; Municipality, Samar Province, Samar.

Orion; Municipality, Bataan Province, Luzon.

Ormoc; Municipality, Leyte Province, Leyte.

Oroquieta; Municipality, Misamis Province, Mindanao.

Oslob; Municipality, Cebu Province, Cebu.

Oton; Municipality, Iloilo Province, Panay.

P.

Paete; Municipality, Laguna Province, Luzon.

Pagbilao; Municipality, Tayabas Province, Luzon.

Pagsangan; Municipality, Laguna Province, Luzon.

Palanan; Municipality, Isabela Province, Luzon.

Palanco; Palanog: see Masbate.

Palapag; Municipality, Samar, Province, Samar.

Palauig; Municipality, Zambales Province, Luzon.

Palawan; Island, and a passage west of island. (Not Paragua.)

Palo; Reef, River, and Town, western part of San Pedro Bay, northeastern part of Leyte. (Not Palos.)

Palompon; Municipality, Leyte Province, Leyte.

Paluan; Township, Mindoro Province, Mindoro.

Pambujan; Municipality, Samar Province, Samar.

Pamplona; Municipality, Ambos Camarines Province, Luzon.

Pamplona; Municipality, Cagayan Province, Luzon.

Panay; Gulf, south of Panay and west of Negros, between Naso Point, Panay, and Sojotan Point, Negros.

Panay; Municipality, Capiz Province, Panay.

Pandan; Municipality, Albay Province, Catanduanes.

Pandan; Municipality, Antique Province, Panay.

Pangil; Municipality, Laguna Province, Luzon.

Panglao; Municipality, Bohol Province, Panglao.

Paniqui; Municipality, Tarlac Province, Luzon.

Panitan; Municipality, Capiz Province, Panay.

Pantabangan; Municipality, Nueva Ecija Province, Luzon.

Paoay; Municipality, Ilocos Norte Province, Luzon.

Paombong; Municipality, Bulacan Province, Luzon.

Paracale; Municipality, Ambos Camarines Province, Luzon.

Paragua: see Palawan.

Paranaque; Municipality, Rizal Province, Luzon.

Parang; Municipality, Moro Province, Cotabato District, Mindanao.

Pasacao; Municipality, Ambos Camarines Province, Luzon.

Pasay; Municipality, Rizal Province, Luzon.

Pasig; Municipality, Provincial Capital, Rizal Province, Luzon.

Passi; Municipality, Iloilo Province, Panay.

Pastrana; Municipality, Leyte Province, Leyte.

Pasuquin; Municipality, Ilocos Norte Province, Luzon.

- Pateros**; Municipality, Rizal Province, Luzon.
- Patnongon**; Municipality, Antique Province, Panay.
- Penablanca**; Municipality, Cagayan Province, Luzon.
- Penaranda**; Municipality, Nueva Ecija Province, Luzon.
- Penarrubia**; Township, Ilocos Sur Province (subprovince Abra), Luzon.
- Philippine**; Islands, Malay Archipelago. (Not Filipinas, Indias Españolas, Magallania, nor San Lazaro.)
- Piat**; Municipality, Cagayan Province, Luzon.
- Piedra**; Point, on Cape Bolinao, western coast of Luzon. (Not Piedras.)
- Piddig**; Municipality, Ilocos Norte Province, Luzon.
- Pidpid**; Settlement, Ilocos Sur Province (subprovince Abra), Luzon.
- Pila**; Municipality, Laguna Province, Luzon.
- Pilar**; Municipality, Bataan Province, Luzon.
- Pilar**; Municipality, Ilocos Sur Province (subprovince Abra), Luzon.
- Pilar**; Municipality, Sorsogon Province, Luzon.
- Pilar**; Municipality, Capiz Province, Panay.
- Pilar**; Municipality, Cebu Province, Poson.
- Pili**; Municipality, Ambos Camarines Province, Luzon.
- Piñilla**; Municipality, Rizal Province, Luzon.
- Pinamalayan**; Township, Mindoro Province, Mindoro.
- Pinamungajan**; Municipality, Cebu Province, Cebu.
- Pintuyan**; Municipality, Leyte Province, Panaon.
- Pitogo**; Municipality, Tayabas Province, Luzon.
- Placer**; Municipality, Surigao Province, Mindanao.
- Pola**; Township, Mindoro Province, Mindoro.
- Polangui**; Municipality, Albay Province, Luzon.
- Polillo**; Municipality, Tayabas Province, Polillo.
- Polo**; Municipality, Bulacan Province, Luzon.
- Pontevedra**; Municipality, Occidental Negros Province, Negros.
- Pontevedra**; Municipality, Capiz Province, Panay.
- Porac**; Municipality, Pampanga Province, Luzon.
- Potal*, see Putal.
- Pototam**; Municipality, Iloilo Province, Panay.
- Pozorrubio**; Municipality, Pangasinan Province, Luzon. (Not Pozorubio.)
- Prieto Diaz**; Municipality, Sorsogon Province, Luzon.
- Puerto Princesa**; Township, Provincial Capital, Palawan Province, Palawan.
- Pugo**; Township, Mountain Province (subprovince Benguet), Luzon.
- Pulilan**; Municipality, Bulacan Province, Luzon.
- Pura**; Municipality, Tarlac Province, Luzon.
- Putol**; Barrio, of Tayabas Municipality, Tayabas Province, Luzon. (Not Potol.)

Q.

Quiangan; see Kiangan.

Quingua; Municipality, Bulacan Province, Luzon.

R.

Ragalumbi; see Magalumbi.

Ragay; Municipality, Ambos Camarines Province, Luzon.

Rapu-Rapu; Municipality, Albay Province, Rapu-Rapu.

Romblon; Municipality, Capiz Province (subprovince Romblon), Romblon.

Romblon; Pass, between Romblon and Tablas Islands.

Rosales; Municipality, Pangasinan Province, Luzon.

Rosario; Municipality, Batangas Province, Luzon.

Rosario; Municipality, Cavite Province, Luzon.

Rosario; Municipality, La Union Province, Luzon.

Rungus; Point, eastern coast of Luzon. (Not Bungus nor Bungul.)

S.

- Sabangan**; Township, Mountain Province (subprovince Lepanto), Luzon.
- Sablayan**; Township, Mindoro Province, Mindoro.
- Sabtang**; Municipality, Batanes Province, Sabtang.
- Sagada**; Township, Mountain Province (subprovince Bontoc), Luzon.
- Sagay**; Municipality, Misamis Province, Camiguin.
- Sagay**; Municipality, Occidental Negros Province, Negros.
- Sagnay**; Municipality, Ambos Camarines Province, Luzon.
- Salamagui*; see Salomague.
- Salasa**; Municipality, Pangasinan Province, Luzon.
- Salcedo**; Municipality, Samar Province, Samar.
- Sallapadan**; Township, Ilocos Sur Province (subprovince Abra), Luzon.
- Salomague**; Harbor and Town, Ilocos Sur Province, Luzon. (Not Salamagui.)
- Samal**; Municipality, Bataan Province, Luzon.
- Samar**; Sea, bounded by Samar, Leyte, Masbate, and Luzon Islands.
- Samboan**; Municipality, Cebu Province, Cebu.
- Sampaloc**; Municipality, Tayabas Province, Luzon.
- San Antonio**; Municipality, Samar Province, Dalupiri.
- San Antonio**; Municipality, Nueva Ecija Province, Luzon.
- San Antonio**; Municipality, Zambales Province, Luzon.
- San Carlos**; Municipality, Pangasinan Province, Luzon.
- San Carlos**; Municipality, Occidental Negros Province, Negros.
- San Emilio**; Township, Mountain Province (subprovince Lepanto), Luzon.
- San Esteban**; Municipality, Ilocos Sur Province, Luzon.
- San Fabian**; Municipality, Pangasinan Province, Luzon.
- San Felipe**; Municipality, Zambales Province, Luzon.
- San Felipe Neri**; Municipality, Rizal Province, Luzon. (Not San Felipe Nery, Mandaloyong, nor Mandaloya.)
- San Fernando**; Municipality, Cebu Province, Cebu.
- San Fernando**; Municipality, Ambos Camarines Province, Luzon.
- San Fernando**; Municipality, Provincial Capital, La Union Province, Luzon.
- San Fernando**; Municipality, Provincial Capital, Pampanga Province, Luzon.
- San Fernando**; Municipality, Capiz Province, Sibuyan.
- San Fernando**; Municipality, Sorsogon Province (subprovince Masbate), Ticao.
- San Francisco**; Municipality, Cebu Province, Pasijan.
- San Francisco de Malabon**; Municipality, Cavite Province, Luzon.
- San Gabriel**; Township, Mountain Province (subprovince Amburayan), Luzon.
- San Idefonso**; Municipality, Bulacan Province, Luzon.
- San Isidro**; Municipality, Leyte Province, Leyte.
- San Isidro**; Municipality, Provincial Capital, Nueva Ecija Province, Luzon.
- San Isidro (Potot)**; Municipality, Pangasinan Province, Luzon.
- San Isidro Labrador**; Municipality, Pangasinan Province, Luzon.
- San Jacinto**; Municipality, Pangasinan Province, Luzon.
- San Jacinto**; Municipality, Sorsogon Province (subprovince Masbate), Ticao.
- San Joaquin**; Municipality, Iloilo Province, Panay.
- San Jose**; Municipality, Ambos Camarines Province, Luzon.
- San Jose**; Municipality, Batangas Province, Luzon.
- San Jose**; Municipality, Nueva Ecija Province, Luzon.
- San Jose**; Township, Mindoro Province, Mindoro.
- San Jose de Ibana*; see Ivaña.
- San Juan**; Municipality, La Union Province, Luzon.
- San Juan**; Municipality, Oriental Negros Province (subprovince Siquijor), Siquijor.
- San Juan Del Monte**; Municipality, Rizal Province, Luzon.
- San Julian**; Municipality, Samar Province, Samar.
- San Leonardo**; Municipality, Nueva Ecija Province, Luzon.

- San Luis**; Municipality, Pampanga Province, Luzon.
- San Manuel**; Municipality, Pangasinan Province, Luzon.
- San Manuel**; Municipality, Tarlac Province, Luzon.
- San Marcelino**; Municipality, Zambales Province, Luzon.
- San Mateo**; Municipality, Rizal Province, Luzon.
- San Mateo*; see Marquina.
- San Miguel**; Municipality, Leyte Province, Leyte.
- San Miguel**; Municipality, Bulacan Province, Luzon. (Not San Miguel de Mayumo.)
- San Miguel**; Municipality, Ilocos Norte Province, Luzon.
- San Narciso**; Municipality, Zambales Province, Luzon.
- San Nicolas**; Municipality, Ilocos Norte Province, Luzon.
- San Nicolas**; Municipality, Pangasinan Province, Luzon.
- San Pablo**; Municipality, Isabela Province, Luzon.
- San Pablo**; Municipality, Laguna Province, Luzon.
- San Pascual**; Municipality, Sorsogon Province (subprovince Masbate), Bu-
ria.
- San Quintin**; Township, Ilocos Sur Province (subprovince Abra), Luzon.
- San Quintin**; Municipality, Pangasinan Province, Luzon.
- San Rafael**; Municipality, Bulacan Province, Luzon.
- San Remigio**; Municipality, Cebu Province, Cebu.
- San Remigio**; Municipality, Antique Province, Panay.
- San Simon**; Municipality, Pampanga Province, Luzon.
- San Vicente**; Municipality, Ambos Caramines Province, Luzon.
- San Vicente**; Municipality, Ilocos Sur Province, Luzon.
- Sanchez Mira**; Municipality, Cagayan Province, Luzon.
- Santa**; Municipality, Ilocos Sur Province, Luzon.
- Santa Barbara**; Municipality, Pangasinan Province, Luzon.
- Santa Barbara**; Municipality, Iloilo Province, Panay.
- Santa Catalina**; Municipality, Ilocos Sur Province, Luzon.
- Santa Cruz**; Municipality, Ilocos Sur Province, Luzon.
- Santa Cruz**; Municipality, Provincial Capital, Laguna Province, Luzon.
- Santa Cruz**; Municipality, Zambales Province, Luzon.
- Santa Cruz**; Municipality, Tayabas Province, Marinduque.
- Santa Cruz**; Township, Nueva Vizcaya Province, Luzon.
- Santa Cruz de Malabon**; Municipality, Cavite Province, Luzon.
- Santa Fe**; Municipality, Cebu Province, Bantayan.
- Santa Lucia**; Municipality, Ilocos Sur Province, Luzon.
- Santa Magdalena**; Municipality, Sorsogon Province, Luzon.
- Santa Margarita**; Municipality, Samar Province, Samar.
- Santa Maria**; Municipality, Bulacan Province, Luzon. (Not Santa Maria de Pandi.)
- Santa Maria**; Municipality, Ilocos Sur Province, Luzon.
- Santa Maria**; Municipality, Isabela Province, Luzon.
- Santa Maria**; Municipality, Laguna Province, Luzon.
- Santa Maria**; Municipality, Pangasinan Province, Luzon.
- Santa Maria de Pandi*; see Santa Maria.
- Santa Rita**; Municipality, Pampanga Province, Luzon.
- Santa Rita**; Municipality, Samar Province, Samar.
- Santa Rosa**; Municipality, Laguna Province, Luzon.
- Santa Rosa**; Municipality, Nueva Ecija Province, Luzon.
- Santiago**; Municipality, Ilocos Sur Province, Luzon.
- Santiago**; Municipality, Isabela Province, Luzon.
- Santo Domingo**; Municipality, Ilocos Sur Province, Luzon.
- Santo Domingo**; Municipality, Nueva Ecija Province, Luzon.
- Santo Nino**; Municipality, Samar Province, Limbauayan.

- Santo Nino**; Municipality, Cagayan Province, Luzon.
- Santo Tomas**; Municipality, Batangas Province, Luzon.
- Santo Tomas**; Municipality, La Union Province, Luzon.
- Santo Tomas**; Municipality, Pangasinan Province, Luzon.
- Santol**; Township, Mountain Province (subprovince Amburayan), Luzon.
- Sapian**; Municipality, Capiz Province, Panay.
- Sara**; Municipality, Iloilo Province, Panay.
- Saravia**; Municipality, Occidental Negros Province, Negros.
- Sariaya**; Municipality, Tayabas Province, Luzon.
- Semirara**; Island and Town, southeast of Mindoro. (Not Semerara nor Cimirara.)
- Sevilla**; Municipality, Bohol Province, Bohol.
- Sexmoan**; Municipality, Pampanga Province, Luzon.
- Siassi**; Island and Town, in Sulu Archipelago. (Not Siassi.)
- Siaton**; Municipality, Oriental Negros Province, Negros.
- Sibalom**; Municipality, Antique Province, Panay.
- Sibonga**; Municipality, Cebu Province, Cebu.
- Sibulan**; Municipality, Oriental Negros Province, Negros.
- Sibuyan**; Sea, bounded by Luzon, Burias, Masbate, Panay, and Tablas Islands.
- Sigay**; Township, Mountain Province (subprovince Amburayan), Luzon.
- Sigma**; Municipality, Capiz Province, Panay.
- Silang**; Municipality, Cavite Province, Luzon.
- Silay**; Municipality, Occidental Negros Province, Negros.
- Sili**; Settlement, Mountain Province (subprovince Kalinga), Luzon.
- Sinait**; Municipality, Ilocos Sur Province, Luzon. (Not Sinnait.)
- Siniloan**; Municipality, Laguna Province, Luzon.
- Sipocot**; Municipality, Ambos Camarines Province, Luzon.
- Siquijor**; Municipality, Oriental Negros Province (subprovince Siquijor), Siquijor.
- Siruma**; Municipality, Ambos Camarines Province, Luzon. (Not Siroma.)
- Sogod**; Municipality, Leyte Province, Leyte.
- Sogod Sur**; Municipality, Leyte Province, Leyte.
- Solana**; Municipality, Cagayan Province, Luzon.
- Solano**; Township, Nueva Vizcaya Province, Luzon.
- Solsona**; Municipality, Ilocos Norte Province, Luzon.
- Sorsogon**; Municipality, Provincial Capital, Sorsogon Province, Luzon.
- South Point**; Southwest extremity of Guimaras Island. (Not Lusaran nor Luzaran.)
- Sual**; Municipality, Pangasinan Province, Luzon.
- Subic**; Bay and Town, western coast of Luzon. (Not Subig.)
- Sudipen**; Township, Mountain Province (subprovince Amburayan), Luzon.
- Sug*; see Jolo.
- Sugpon**; Township, Mountain Province (subprovince Amburayan), Luzon.
- Sulat**; Municipality, Samar Province, Samar.
- Sulu**; Archipelago and Sea, Philippine Islands. (Not Jolo, Joló, Mar de Joló, Mindoro, nor Sooloo.)
- Sulu*; *Suluk*; see Jolo.
- Sungay**; Mountain, north of Taal Lake, about 3 kilometers (2 miles) from Talisay, Batangas Province, Luzon. (Not Tierra Alta Peak.)
- Surigao**; Municipality, Provincial Capital, Surigao Province, Mindanao.
- Surigao**; Strait, passage between Panaon, Leyte, Homonhon, and Sulu Islands toward west and north, and Dinagat Island toward east, and extending from Dinid Point (Panaon) and Bilaa Point (Mindanao) to abreast the south coast of Sulu Island.
- Suyo**; Township, Mountain Province, Luzon.

T.

- Taal**; Municipality, Batangas Province, Luzon.
- Tabaco**; Municipality, Albay Province, Luzon.
- Tablas**; Strait, between Mindoro Island on the west side and Tablas, Simara, Banton, and Marinduque Islands on the east side, extending from Marinduque and Dumali Point south to Semirara Islands.
- Tabogon**; Municipality, Cebu Province, Cebu.
- Tabuk**; Settlement, Mountain Province (subprovince Kalinga), Luzon. (Not Tabuc.)
- Tacloban**; Municipality, Leyte Province, Leyte.
- Taft**; Municipality, Capiz Province, Panay.
- Taft**; Municipality, Samar Province, Samar.
- Tagaslian**; Settlement, Samar Province, Samar.
- Tagbilaran**; Municipality, Provincial Capital, Bohol Province, Bohol.
- Tagig**; Municipality, Rizal Province, Luzon. (Not Taguig nor Taguig.)
- Tagoloan**; Municipality, Misamis Province, Mindanao.
- Tagudin**; Municipality, Mountain Province (subprovince Amburayan), Luzon.
- Talacogon**; Municipality, Agusan Province (subprovince Butuan), Mindanao. (Not Talacogan nor Talakogon.)
- Talavera**; Municipality, Nueva Ecija Province, Luzon.
- Talibon**; Municipality, Bohol Province, Bohol.
- Talisay**; Municipality, Ambos Camarines Province, Luzon.
- Talisay**; Municipality, Batangas Province, Luzon.
- Talisay**; Municipality, Cebu Province, Cebu.
- Talisay**; Municipality, Occidental Negros Province, Negros.
- Talisayan**; Municipality, Misamis Province, Mindanao.
- Tanauan**; Municipality, Leyte Province, Leyte.
- Tanauan**; Municipality, Batangas Province, Luzon.
- Tanaun*; see Batulao.
- Tanay**; Municipality, Rizal Province, Luzon.
- Tandag**; Municipality, Surigao Province, Mindanao.
- Tanjay**; Municipality, Oriental Negros Province, Negros.
- Tankulan**; Settlement, Agusan Province (subprovince Bukidnon), Mindanao. (Not Tanculan.)
- Tapas**; Municipality, Capiz Province, Panay.
- Tarangnan**; Municipality and Point, Samar Province, west coast of Samar.
- Tarlac**; Municipality, Provincial Capital, Tarlac Province, Luzon.
- Tatalan**; Island, southwest of Basilan Island. (Not Talaran.)
- Tautit**; Settlement, Mountain Province (subprovince Apayao), Luzon.
- Tayabas**; Municipality, Tayabas Province, Luzon.
- Tayasan**; Municipality, Oriental Negros Province, Negros.
- Taytay**; Municipality, Rizal Province, Luzon.
- Taytay**; Settlement, Palawan Province, Palawan.
- Tayug**; Municipality, Pangasinan Province, Luzon. (Not Tayup.)
- Tayum**; Municipality, Ilocos Sur Province (subprovince Abra), Luzon.
- Tibiao**; Municipality, Antique Province, Panay.
- Ticao**; Pass, between Ticao Island and Luzon.
- Tigaon**; Municipality, Ambos Camarines Province, Luzon.
- Tigbauan**; Municipality, Iloilo Province, Panay.
- Tinambac**; Municipality, Ambos Camarines Province, Luzon.
- Tinambacan**; Municipality, Samar Province, Samar.
- Tineg**; Settlement, Ilocos Sur Province (subprovince Abra), Luzon.
- Tiwi**; Municipality and Point, Albay Province, Luzon.
- Toledo**; Municipality, Cebu Province, Cebu.
- Tolong**; Municipality, Oriental Negros Province, Negros.
- Tolosa**; Municipality, Leyte Province, Leyte.

Torrijos; Municipality, Tayabas Province, Marinduque.

Tuao; Municipality, Cagayan Province, Luzon.

Tuba; Township, Mountain Province (subprovince Benguet), Luzon.

Tubao; Municipality, La Union Province, Luzon.

Tubigon; Municipality, Bohol Province, Bohol.

Tublay; Township, Mountain Province (subprovince Benguet), Luzon.

Tubo; Township, Ilocos Sur Province (subprovince Abra), Luzon. (Not Tubu.)

Tuburan; Municipality, Cebu Province, Cebu.

Tudela; Municipality, Cebu Province, Poro.

Tuguegarao; Municipality, Provincial Capital, Cagayan Province, Luzon.

Tumauni; Municipality, Isabela Province, Luzon. (Not Tamauni.)

Tuy; Municipality, Batangas Province, Luzon.

U.

Ubay; Municipality, Bohol Province, Bohol.

Umingan; Municipality, Pangasinan Province, Luzon.

Unisan; Municipality, Tayabas Province, Luzon.

Urbiztondo; Municipality, Pangasinan Province, Luzon.

Urduyaya; Municipality, Pangasinan Province, Luzon.

Uyugan; Township, Batanes Province, Batan.

V.

Valderrama; Municipality, Antique Province, Panay.

Valencia; Municipality, Bohol Province, Bohol.

Valladolid; Municipality, Occidental Negros Province, Negros.

Victoria; Municipality, Tarlac Province, Luzon.

Victorias; Municipality, Occidental Negros Province, Negros.

Viga; Municipality, Albay Province (subprovince Catanduanes), Catanduanes.

Vigan; Municipality, Provincial Capital, Ilocos Sur Province, Luzon.

Villaba; Municipality, Leyte Province, Leyte.

Villareal; Municipality, Samar Province, Samar.

Villasis; Municipality, Pangasinan Province, Luzon.

Villaviciosa; Township, Ilocos Sur Province, Luzon.

Vintar; Municipality, Ilocos Norte Province, Luzon.

Virac; Municipality, Albay Province (subprovince Catanduanes), Catanduanes.

Visayan; Sea, bounded by Masbate, Leyte, northern Cebu, Negros, and northeastern Panay.

W.

Wright; Municipality, Samar Province, Samar.

Y.

Yuahit; see Iwahig.


Z.


Zamboanga; Municipality, Provincial Capital, Moro Province, Zamboanga District, Mindanao.

Zamboanguita; Municipality, Oriental Negros Province, Negros.

Zaragoza; Municipality, Nueva Ecija Province, Luzon.

Zumarraga; Municipality, Samar Province, Buad.









UNIVERSITY OF CALIFORNIA LIBRARY
Los Angeles

This book is DUE on the last date stamped below.

SOUTHERN REGIONAL LIBRARY FACILITY

A 000 377 801 6

