

GALE & POLDEN'S MILITARY SERIES

U A  
990  
G32

UC-NRLF



#B 59 239

THE

# MILITARY ATLAS

CONTAINING

TWENTY-SIX MAPS

PRINTED IN COLOURS

EMBRACING

# THE WORLD.

PUBLISHED BY-

*Gale & Polden*

CHATHAM

YD 15823

TWO SHILLINGS.

*Military Department*

LIBRARY

OF THE

UNIVERSITY OF CALIFORNIA.

Received.

*Feb* . 1892

Accessions No *47379* . Class No.

Main Lib.





Digitized by the Internet Archive  
in 2007 with funding from  
Microsoft Corporation

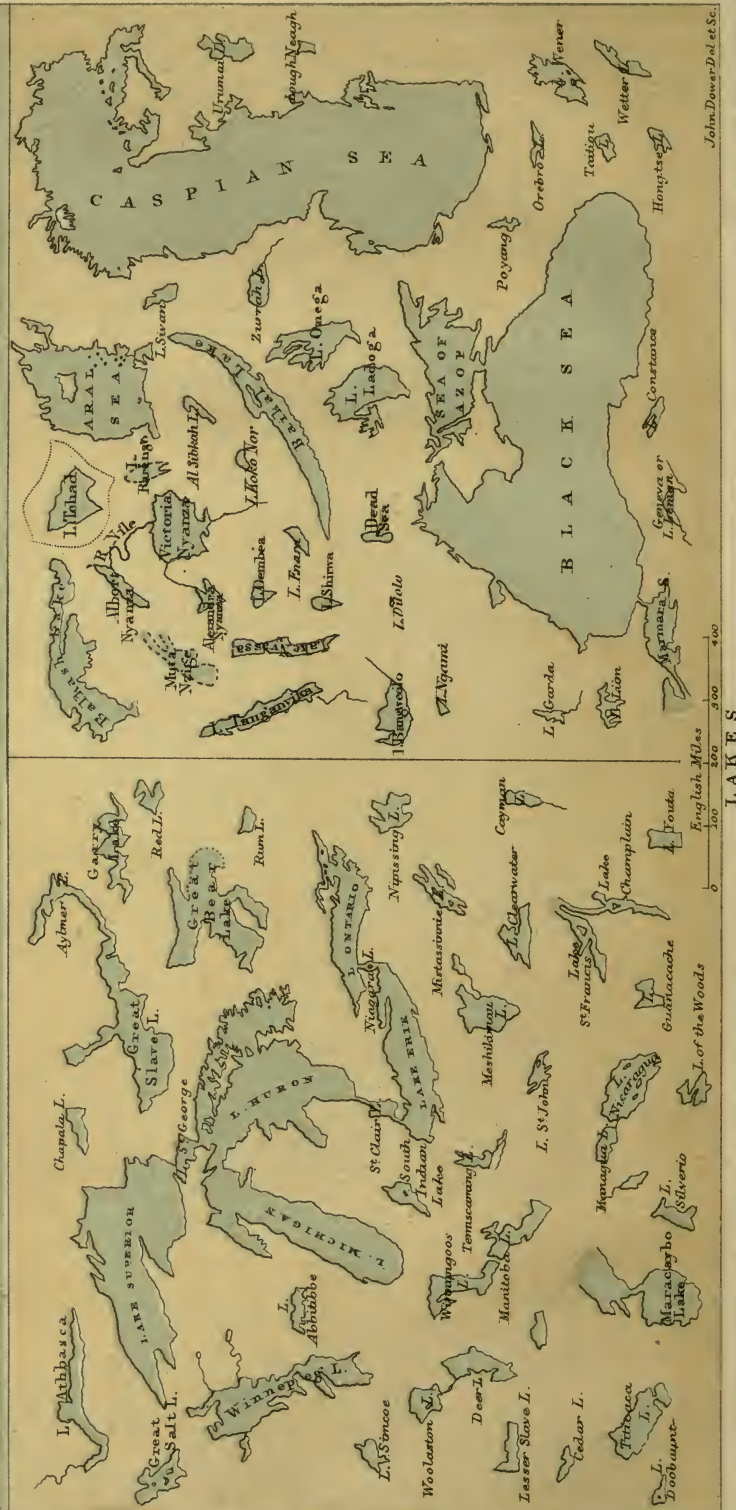






l.	Albatrossy	212
k.	Tecumseh	650
j.	Ironstone Bridge	400
i.	Grosvonts	1150
h.	Stratford	900
m.	Balsam	800

e.	Pedro's Falls	300
d.	Long's Falls	300
v.	Pease's Falls	230
w.	Albion	240
x.	Bruce	200
y.	Elmer	100



English Miles  
0 100 200 300 400

LAKES

John Dower Del et Sc.

# GALE & POLDEN'S MILITARY ATLAS.

TWENTY-SIX MAPS,

Printed in Colours.

EMBRACING—

- |                              |                                  |                                 |
|------------------------------|----------------------------------|---------------------------------|
| 1. The World in Hemispheres. | 9. Sweden, Norway, Denmark.      | 17. Basin of the Mediterranean. |
| 2. Europe.                   | 10. Russia in Europe.            | 18. Africa.                     |
| 3. England and Wales.        | 11. Turkey in Europe and Greece. | 19. North America.              |
| 4. Scotland.                 | 12. Italy.                       | 20. Dominion of Canada.         |
| 5. Ireland.                  | 13. Spain and Portugal.          | 21. United States.              |
| 6. France.                   | 14. Asia.                        | 22. South America.              |
| 7. Germany & Prussia.        | 15. India.                       | 23. Australia.                  |
| 8. Holland & Belgium.        | 16. Palestine.                   | 24. New Zealand.                |
- Waterfalls and Lakes.                      Geographical Definitions.



PUBLISHED BY



GALE & POLDEN,

BROMPTON WORKS,

CHATHAM.

Two Shillings; Post Free to any part of the World.

UA990  
G32

47379

COMPARATIVE LENGTHS OF NIVERS







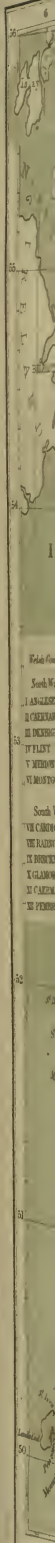


# EUROPE

English Miles

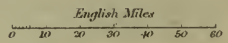


Stanford's Geog. Enclav. London





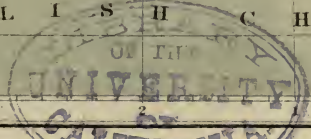
# ENGLAND & WALES



Reference to English Counties

Northern (6)	South Middle
1 NORTHUMBERLAND	19 MIDDLESEX
2 DURHAM	20 HERTFORD
3 YORK	21 HUCKINGHAM
4 CUMBERLAND	22 OXFORD
5 WESTMORELAND	23 NORTHAMPTON
6 LANCASHIRE	24 RUTLAND
	25 BEDFORD
	26 CAMBRIDGE
North Midland (5)	
7 LEICESTER	
8 RUTLAND	Eastern (5)
9 NOTTINGHAM	27 LINCOLN
10 DERBY	28 SOMERSET
11 CHESTER	29 SUFFOLK
	30 ESSEX
West Midland (7)	
12 STAFFORD	South Eastern
13 WARWICK	31 SURREY
14 WORCESTER	32 KENT
15 SHROPSHIRE	33 SUSSEX
16 HEREFORD	34 HAMPSHIRE
17 MONMOUTH	35 BERKSHIRE
18 GLOUCESTER	
	South West
	36 WILTSHIRE
	37 DORSET
	38 SOMERSET
	39 DEVON
	40 CORNWALL

- Welsh Counties
- North Wales
- I ANGLESEY
  - II CAERNARVON
  - III DENBIGH
  - IV FLINT
  - V MERIONETH
  - VI MONTGOMERY
- South Wales
- VII CARDIGAN
  - VIII RAIFOR
  - IX BRECKNOCK
  - X GLAMORGAN
  - XI CAERMARTHEN
  - XII PEMBROKE



West Longitude O East Longitude








# IRELAND

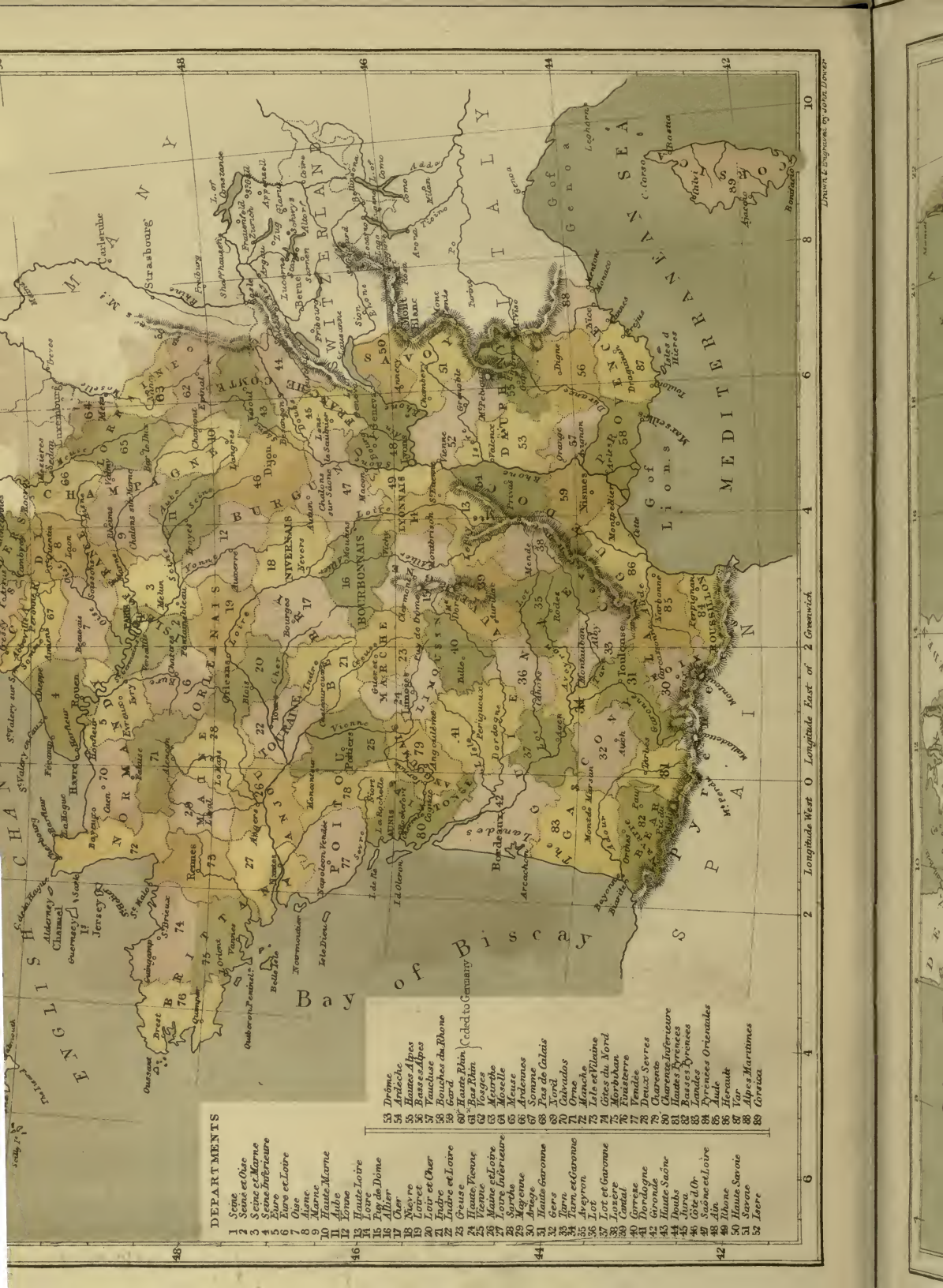
English Miles



ATLANTIC OCEAN

West Longitude





**DEPARTMENTS**

- 1 Seine
- 2 Seine et Oise
- 3 Seine et Marne
- 4 Seine Inférieure
- 5 Eure
- 6 Eure et Loire
- 7 Oise
- 8 Aisne
- 9 Marne
- 10 Haute Marne
- 11 Yonne
- 12 Yvelde
- 13 Loire
- 14 Haute Loire
- 15 Puy de Dôme
- 16 Cher
- 17 Allier
- 18 Xaintes
- 19 Loiret
- 20 Loir et Cher
- 21 Indre
- 22 Loire et Loire
- 23 Creuse
- 24 Indre et Loire
- 25 Nièvre
- 26 Maine et Loire
- 27 Loire Inférieure
- 28 Mayenne
- 29 Sarthe
- 30 Mayenne
- 31 Haute Garonne
- 32 Gers
- 33 Tarn
- 34 Tarn et Garonne
- 35 Aveyron
- 36 Lot
- 37 Lot et Garonne
- 38 Lotzere
- 39 Cantal
- 40 Corrèze
- 41 Corrèze
- 42 Gironde
- 43 Charente Inférieure
- 44 Deux Sèvres
- 45 Basses Pyrénées
- 46 Landes
- 47 Gers
- 48 Landes
- 49 Landes
- 50 Landes
- 51 Landes
- 52 Landes
- 53 Landes
- 54 Landes
- 55 Landes
- 56 Landes
- 57 Landes
- 58 Landes
- 59 Landes
- 60 Landes
- 61 Landes
- 62 Landes
- 63 Landes
- 64 Landes
- 65 Landes
- 66 Landes
- 67 Landes
- 68 Landes
- 69 Landes
- 70 Landes
- 71 Landes
- 72 Landes
- 73 Landes
- 74 Landes
- 75 Landes
- 76 Landes
- 77 Landes
- 78 Landes
- 79 Landes
- 80 Landes
- 81 Landes
- 82 Landes
- 83 Landes
- 84 Landes
- 85 Landes
- 86 Landes
- 87 Landes
- 88 Landes
- 89 Landes
- 90 Landes
- 91 Landes
- 92 Landes
- 93 Landes
- 94 Landes
- 95 Landes
- 96 Landes
- 97 Landes
- 98 Landes
- 99 Landes
- 100 Landes

Longitude West 0 Longitude East of 2 Greenwich

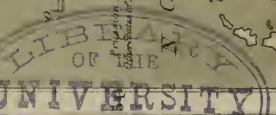
Drawn & Engraved by JOHN DROVER



# GERMANY.

British Miles  
0 50 100 400

Scale  
English  
Metric



# HOLLAND AND BELGIUM.

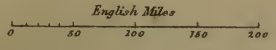
English Miles

10 20 30 40 50





# SWEDEN, NORWAY, AND DENMARK.







# TURKEY IN EUROPE & GREECE

English Miles.  
0 20 40 60 80 100





# ITALY.

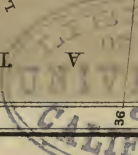
English Miles.  
 20 0 20 40 60 80 100





# SPAIN & PORTUGAL.

English Miles  
20 30 40 50 60 70 80 90 100





Standard Geogr. Instit. London



- 1. In...
- 2. In...
- 3. In...
- 4. In...




# INDIA

OR, HINDOSTAN.

British Miles.  
0 50 100 200 300



- 1 Bengal Presidency Col<sup>d</sup>
- 2 Madras
- 3 Bombay
- Independent States.



# ESTINE

with its  
DIVISIONS

English Miles  
10 20 30


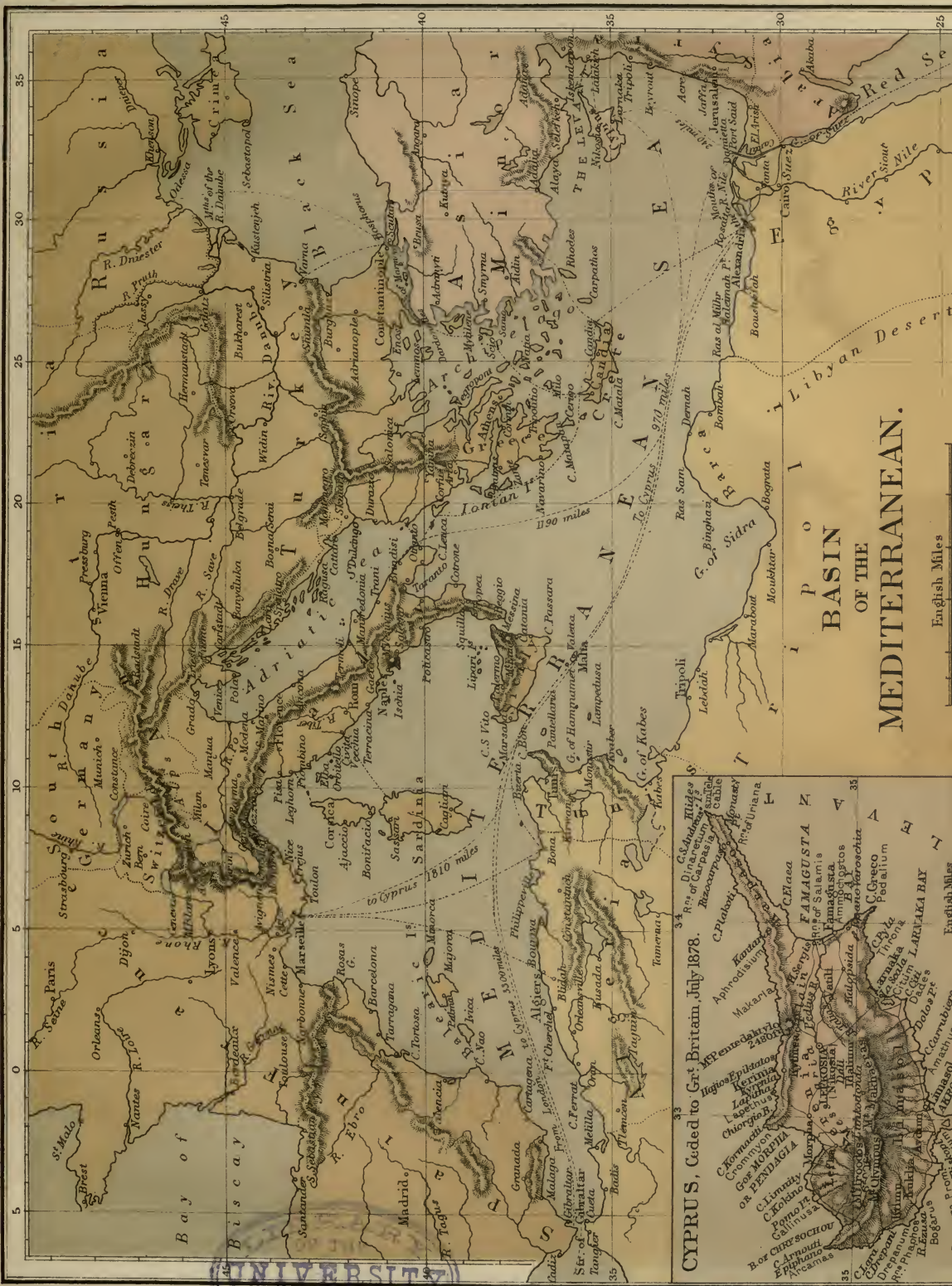


Names belonging to the New Testament period are written in darker letters as Jerusalem, Capernaum, &c.  
Names belonging exclusively to the Old Testament period are in lighter characters as Ekron, Beth-nirrah, &c.

### Reference to Tribes

- |            |            |
|------------|------------|
| 1 ASHER    | 7 JUDAH    |
| 2 BENJAMIN | 8 MANASSEH |
| 3 DAN      | 9 NAPHTALI |
| 4 EPHRAIM  | 10 REUBEN  |
| 5 GAD      | 11 SIMEON  |
| 6 ISSACHAR | 12 ZEBULON |












# NORTH AMERICA

English Miles







British Miles.  
40 100 200

Longitude West 72 from Greenwich

76

80

68



Drawn & Engraved by J. Bowen






DOMINION OF CANADA  
BRITISH COLUMBIA  
VICTORIA  
VANCOUVER  
WASHINGTON  
OREGON  
CALIFORNIA  
BRITISH COLUMBIA  
VICTORIA  
VANCOUVER  
WASHINGTON  
OREGON  
CALIFORNIA  
BRITISH COLUMBIA  
VICTORIA  
VANCOUVER  
WASHINGTON  
OREGON  
CALIFORNIA

UNITED STATES  
GULF OF MEXICO

British Miles  
100 200 300 400 500







# SOUTH AMERICA

English Miles

0 200 400 600 800 1000




# AUSTRALIA

English Miles



# NEW ZEALAND.



**GEOG**

**RIVER AND ITS DELTA WITH WATERSHED WATERP**

**ISTEMUS**

**DELTA OF RIVER**


**IST**

**OF**











UNIVERSITY OF CALIFORNIA LIBRARY  
BERKELEY

Return to desk from which borrowed.

This book is DUE on the last date stamped below.

30 Jan '49 HJ

LIBRARY USE

FEB 1 1952

17 Dec '57 PE

REC'D LD

DEC 3 1957

7 Mar '68 DW

REC'D LD

FEB 21 1963

UA 990  
G 32

47279

UNIVERSITY OF CALIFORNIA LIBRARY



